

# **Straight Line Diagram**

**(Including Drain Pipes)**

**Juniata  
34**

**January 2025**

This document was produced by the Pennsylvania Department of Transportation (PENNDOT) as an internal management tool for State maintained highways and is not to be used for other purposes. The printed information was compiled from the Department's computerized Roadway Management System (RMS) and is subject to change without notice. Use of any or all of the printed information for purposes other than those intended by the Department may not satisfy other accuracy and completeness requirements and the Department does not warrant that such printed information is accurate or complete.





December 30, 2024

## Pennsylvania State Roads - Straight Line Diagrams

Contained within this document are the 2025 Pennsylvania Straight Line Diagrams (SLDs) for State Routes by county within a particular PennDOT district. At the end of each year, PennDOT takes a snapshot of its current SLD database and creates PDF files from the SLD snapshot. The SLDs are a graphical representation of State Routes (SRs) that PennDOT maintains. The information shown on the SLD is generated from data found in PennDOT's Roadway Management System (RMS) database. The data from RMS is constantly being updated to match actual roadway inventory data found on Pennsylvania's state highways. PennDOT's SR system is explained briefly in this document along with symbol definitions for each type of roadway feature or attribute found on the SLD. This PDF version of the SLD contains an individual county list of all state roads found in that county. The SRs found on the list are linked to the actual pages that show the individual SLDs. To find an SLD for a particular road that you want, simply point to that road on the SR index list and click on it to jump to the beginning page of that SLD.

If you have any questions or comments concerning information found in this document, please contact Ty Reed, Chief, Roadway Inventory and Testing Unit, Asset Management Division, Bureau of Operations, by calling (717) 787-7294.

*Additional information on state owned highways is available from your local PENNDOT Engineering District Office, RMS Unit, RMS Coordinator.*

**Straight Line Diagram Disclaimer:** This document is for informational purposes only and may be viewed by anyone. No part of the information contained in this document may be altered or redistributed without prior written consent of PENNDOT. Straight Line Diagram information is provided "as is" without warranty of any kind, either expressed or implied. This information could include technical inaccuracies or errors of omission. Changes may be made periodically to the information herein.

Copyright © 2024 by the Commonwealth of Pennsylvania. All rights reserved.



## **Asset Management Division**

### **Mission Statement**

To protect and preserve Pennsylvania's infrastructure by providing meaningful, timely, and accurate pavement and roadway management, design, standards, strategies, inventory and condition, as well as fair, consistent and efficient application of Commonwealth laws and regulations.

**CUSTOMER SERVICE RATING FORM**

**Straight Line Diagram (SLD) – Customer Service Rating**

As means to improve customer service, we would like you to rate the product/ service you have received, by circling a “grade” from “A” (excellent) to “E” (fail).

**A                      B                      C                      D                      E**

If your rating is not an “A,” please let us know what we could do better.

\_\_\_\_\_

\_\_\_\_\_

\_\_\_\_\_

\_\_\_\_\_

\_\_\_\_\_

Name and Organization (optional)

\_\_\_\_\_

Thank You.

*(Fold along line, and tape or staple together before mailing)*

*(Cut along dashed line)*

\_\_\_\_\_

\_\_\_\_\_

\_\_\_\_\_

Bureau of Operations  
Asset Management Division – PennDOT Annex  
907 Elmerton Avenue  
Harrisburg, PA 17110  
ATTN: Ty Reed

# PENNSYLVANIA DEPARTMENT OF TRANSPORTATION

## Bureau of Operations, Asset Management Division

### Location Referencing System (LRS) – Definitions, Uses & Testing

The Department's LRS, implemented in 1987, is the mechanism to designate the State highway network, to define roadway lengths, locations, and route connectivity, and to serve as the basis for the collection, storage, and integration of roadway information.

An LRS key is a unique series of numbers that identifies the location of each point or feature along a State route. The fourteen digit number is an integral part of the Roadway Management System (RMS) where roadway data is stored. 07/4016/0100/0857 is an example of an LRS key, which identifies County (CO) = 07, State Route (SR) = 4016, Segment (SEG) = 0100, and Offset = 0857.

#### County (CO)

Each of Pennsylvania's sixty-seven counties is identified by a number.

Name	#	Name	#	Name	#	Name	#
Adams	1	Clinton	18	Lackawanna	35	Potter	52
Allegheny	2	Columbia	19	Lancaster	36	Schuylkill	53
Armstrong	3	Crawford	20	Lawrence	37	Snyder	54
Beaver	4	Cumberland	21	Lebanon	38	Somerset	55
Bedford	5	Dauphin	22	Lehigh	39	Sullivan	56
Berks	6	Delaware	23	Luzerne	40	Susquehanna	57
Blair	7	Elk	24	Lycoming	41	Tioga	58
Bradford	8	Erie	25	McKean	42	Union	59
Bucks	9	Fayette	26	Mercer	43	Venango	60
Butler	10	Forest	27	Mifflin	44	Warren	61
Cambria	11	Franklin	28	Monroe	45	Washington	62
Cameron	12	Fulton	29	Montgomery	46	Wayne	63
Carbon	13	Greene	30	Montour	47	Westmoreland	64
Centre	14	Huntingdon	31	Northampton	48	Wyoming	65
Chester	15	Indiana	32	Northumberland	49	York	66
Clarion	16	Jefferson	33	Perry	50	Philadelphia	67
Clearfield	17	Juniata	34	Pike	51		

#### State Route (SR)

State Routes (SR's) are identified by four-digit numbers. SR numbers are assigned as follows:

- |  |           |
|--|-----------|
| 1. Traffic Routes: Routes designated as Interstates, US or PA Routes | 0001-0999 |
| 2. Quadrant Routes (Non-Traffic Routes)                              | 1001-4999 |
| 3. Relocated Traffic Routes  | 6000-6999 |
| 4. Turned Back, Abandoned, or Null Routes                            | 7000-7999 |
| 5. Interchanges  | 8001-8999 |
| 6. WYE's   | 9101-9199 |
| 7. Rest Areas  | 9201-9299 |
| 8. Truck Escape Ramps  | 9301-9399 |
| 9. Others  | 9401-9499 |
| 10. Park and Rides   | 9501-9599 |

Even/Odd Convention: Even numbers are typically given to SR's in the East/West direction, and odd numbers to SR's that run North/South. This convention applies to Interstate Routes (except those that are Beltways or Spurs), and Quadrant Routes. This convention may or may not apply to PA or US Traffic Routes.

Hierarchy: If two or more traffic routes occupy the same section of roadway, the SR number is based on the "higher" type route, according to the following hierarchy. If the traffic routes are the same hierarchy class, then the SR number is assigned the lower numbered traffic route (Figure 1).

1. Interstates
2. U.S. Routes
3. PA Routes
4. Quadrant Routes

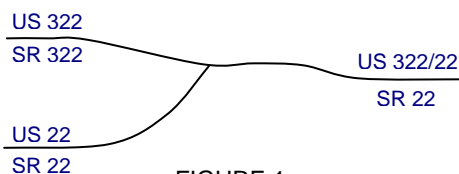


FIGURE 1

## Other Numbering Conventions:

1. The first digit of a quadrant route is based on which quadrant of the county the route is located, as shown in the following diagram (Figure 2).
2. The last three digits of a Relocated Traffic Route are the same as the Traffic Route that was relocated.
3. Interchanges are numbered sequentially. Odd numbers are given to interchanges along SR's in the North/South direction; even numbers are given to interchanges along SR's in the East/West direction (Figure 3).
4. WYE's are given odd numbers if the connecting SR is odd numbered, and even numbers if the connecting SR is even numbered.
5. Rest Areas or Truck Escape Ramps are given odd numbers if they connect to the Southbound or Westbound side of an SR, and even numbers if they connect to the Northbound or Eastbound side.

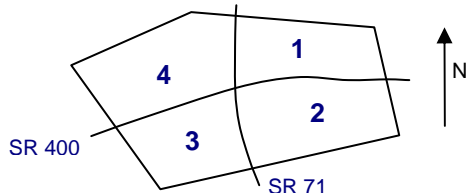


FIGURE 2

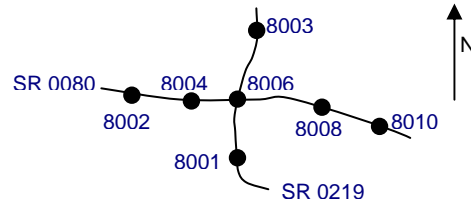


FIGURE 3

**Segment (SEG)**

State routes are divided into segments, which are approximately one-half mile long, and are identified by a four-digit number. Segment begin and end points are placed at physical features where possible. Segment numbers increase in the North or East direction, and typically by 10's (Figure 4). Segments are even numbered on undivided roadways, and in the Northbound or Eastbound direction of divided roadways. Segments are odd numbered in the Southbound or Westbound direction of divided roadways (Figure 5). Interstate segments are associated with the mile posts (Figure 6).

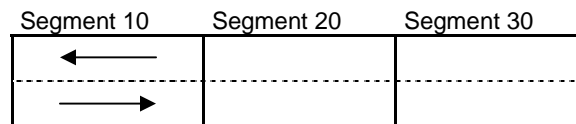
Undivided Roadways

FIGURE 4

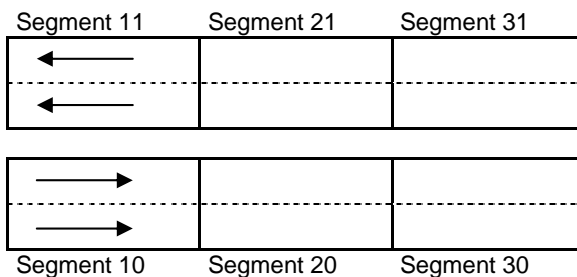
Divided Roadways

FIGURE 5

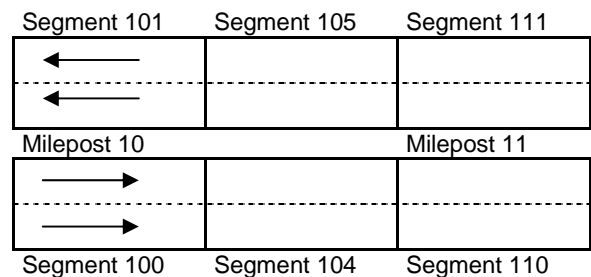
Interstate Roadways

FIGURE 6

Turned Back, Abandoned, and Null Segments are given numbers in the range of 7000-7999. For two coinciding State routes, the route with "lower" hierarchy is "nulled."

Segment numbering restarts on Traffic Routes at County boundaries, except Interstates (Figure 7).

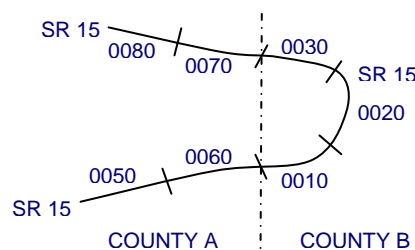


FIGURE 7

## Offset

The offset, a subdivision of the segment, is the distance (in feet) from the beginning of the segment, expressed as a four-digit number. Offsets are measured in the increasing segment direction.

## Segment Markers

Segment markers, which allow for easy identification of the LRS location on the State highway system, indicate the State route and segment number at the point that each segment is entered. If the beginning of a segment occurs at a physical feature, then the point of reference is at the physical feature and not the sign. At intersections, signs are used to identify beginning or ending State routes or segments.



## Users of the LRS

Locations of all intersections, structures, and other points of interest are field verified and inventoried in the RMS. This information can be displayed on Straight Line Diagrams (SLD's) which can be viewed in the RMS, or hardcopy form. SLD books are refreshed and printed annually for distribution to the Department's District and County offices, as well as too many external entities.

A list of those within the Department that use the LRS to identify locations in the RMS and in the field includes personnel from the following organizations: Pavement Testing, County Maintenance, Traffic, Design, Surveys, Construction, Bridge, Permits, Crash Review, Planning and Programming, Posted & Bonded Roads, Tort Liability, and Emergency Management.

Users outside the Department include: County & Municipal governments, County 911, Planning Commissions, Federal Highway Administration, State & Local Police, Local Emergency Management, Delivery Services (UPS, Fed Ex, etc.), Fire Departments, Utility Companies, Contractors, and Consultants.

Without segment markers located in the field, all of these users would have to rely solely on the SLD, which would be extremely cumbersome at best and impossible for some.

## Verification, QA & QC

In order to assure that LRS information is indicated properly in the RMS, on SLD's, and in the field, LRS Quality Assurance (QA) and Quality Commitment (QC) programs are performed each year. The Bureau of Operations, Asset Management Division, Roadway Inventory & Testing Unit (RITU) performs all Statewide QC testing. Field verification and QA is also performed by RITS, except in Engineering Districts 2-0, 11-0, and 12-0, where it is done "in-house." Each Engineering District is responsible for its own LRS completeness and maintenance with respect to the RMS.









































Twenty percent of each county is field tested annually as part of the QA program, and five percent of each county is tested for the annual QC program. The goal of the QC program is to maintain at least 90% accuracy between the RMS and the actual field locations of highway features. Annual QC ratings are developed and reported to the Engineering Districts.

Field testing is performed by two-person teams (a permanent employee that operates the test, and a temporary employee that drives the device) with the use of vans equipped with an on-board computer and a Data Measurement Subsystem. Testing is typically performed during the months of April through November.

Vehicle location and roadway features are displayed on the van's computer screen in SLD format, and the software accepts operator inputs verifying or modifying roadway feature locations, as well as comments. Though the system can function at greater speed, test speeds are typically less than 25 mph to ensure accuracy.

There are five categories of information that is verified and/or modified:

1. State Route Length
2. Segment Length
3. Roadway Geometry (lane count, pavement & shoulder types & widths)
4. Intersecting Feature Location (intersections & bridges)
5. Segment Marker Location

 SEGMENT MARKER	 AHEAD LEFT INTER STATE OWNED	 RAILROAD CROSSING	 INTERSTATE MILEPOST
 TURNBACK	 AHEAD LEFT INTER NON-STATE	 RAILROAD OVER-PASS	 MFC BEGIN
 NULL	 AHEAD RIGHT INTE STATE OWNED	 OVER-PASS	 MUNICIPAL BOUNDARY
 UNDIVIDED HIGHWAY	 AHEAD RIGHT INTE NON-STATE	 BRIDGE END	 VILLAGE BEGIN
 PHYSICALLY DIVIDED	 BACK LEFT INTER STATE OWNED	 BRIDGE BEGIN	AH - LENGTH FORWARD TO NEXT SEGMENT BEGIN BK - LENGTH BACK WARD TO PREVIOUS SEGMENT BEGIN
 PAINT DIVIDED	 BACK LEFT INTER NON-STATE	 TUNNEL	
 INTERSECTION AHEAD	 BACK RIGHT INTER STATE OWNED	 SIGN STRUCTURE	MFC - MAINTENANCE FUNCTIONAL CLASS A = INTERSTATE B = EXPRESSWAY AND/OR PRINCIPLE ARTERIAL C = MINOR ARTERIAL D = COLLECTOR E = LOCAL ACCESS F = INTERCHANGE RAMP
 INTERSECTION BACK	 BACK RIGHT INTER NON-STATE	 P3 BRIDGE	
 REFERENCE AHEAD/BACK	 T-LEFT INTERSEC STATE OWNED	 RETAINING WALL	
 DIVIDED CONNECTOR	 T-LEFT INTERSEC NON-STATE	 BRIDGE/CULVERT UNDER FILL	NULL AND TURNBACK SEGMENTS ARE DISPLAYED IN THE DEPARTMENT'S ROADWAY MANAGEMENT SYSTEM (RMS) AS 100 FEET IN LENGTH. ACTUAL SEGMENT AND SECTION LENGTHS MAY VARY SIGNIFICANTLY
 CROSS INTERSEC STATE OWNED	 T-RIGHT INTERSEC STATE OWNED	 PIPE (STAMPP)	
 CROSS INTERSEC NON-STATE	 T-RIGHT INTERSEC NON-STATE	 ROTARY INTERSEC	



EXTRACT DATE: 11/25/2024 ROADWAY MANAGEMENT SYSTEM PAGE NUMBER: 314  
PRINT DATE: 11/26/2024 SLD COUNTY/SR - ANNUAL PRINT COUNTY: JUNIATA

DIR: E TOTAL LEN: .349 MI. DIST: 02-9 SR: 9404  
LEFT MUN: FERMANAGH T RIGHT MUN: FERMANAGH T

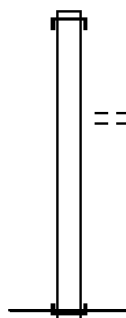
001845 FT

001845 FT  
INTER-AHD DR.L.G.GUISER MEMORIAL  
0010/1845 (SR0022 SEG 0042/0480)

0010/0903 FISH AND BOAT ACCESS  
(GOVT)

000000 FT

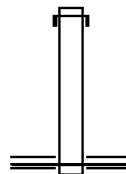
000000 FT 0 0 00000 0 00 0000+00  
NC SR 9404 SH  
INTER-BK DR.L.G.GUISER MEMORIAL  
(SR0022 SEG 0032/1274)  
MFC BEGIN = F  
0010/0000 LENGTH(AH 1845 BK 0000)



EXTRACT DATE: 11/25/2024 ROADWAY MANAGEMENT SYSTEM PAGE NUMBER: 313  
 PRINT DATE: 11/26/2024 SLD COUNTY/SR - ANNUAL PRINT COUNTY: JUNIATA  
 DIR: B TOTAL LEN: .065 MI. DIST: 02-9 SR: 9402  
 LEFT MUN: DELAWARE T RIGHT MUN: DELAWARE T

000343 FT

000000 FT



000343 FT  
 INTER-AHD PRIVATE RD  
 0010/0343 (PRDR)  
 000000 FT 0 0 00000 0 00 0000+00  
 NC DUWARD STATION RD  
 VAN DYKE RD  
 (SR0333 SEG 0448/0994)  
 MFC BEGIN = F  
 0010/0000 LENGTH(AH 0343 BK 0000)

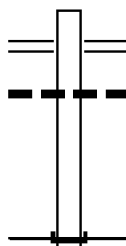
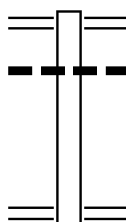
EXTRACT DATE: 11/25/2024 ROADWAY MANAGEMENT SYSTEM PAGE NUMBER: 312  
PRINT DATE: 11/26/2024 SLD COUNTY/SR - ANNUAL PRINT COUNTY: JUNIATA

DIR: S TOTAL LEN: .160 MI. DIST: 02-9 SR: 9401  
LEFT MUN: SUSQUEHANNA T RIGHT MUN: SUSQUEHANNA T

000844 FT

000468 FT

000000 FT



000844 FT SUSQUEHANNA TR  
0020/0376 (SR0011 SEG 0023/0226)  
024 "DIA CIRC CONCR  
0020/0346 LEN=0120 INSTALLED 2002  
000468 FT 0 0 00000 0 00 0000+00  
NC JU GHANDLE Y N RD  
SUSQUEHANNA TR  
(SR0011 SEG 0023/0000)  
(SR0011 SEG 0022/0000)  
0020/0000 LENGTH(AH 0376 BK 0468)

SUSQUEHANNA TR  
(SR0011 SEG 0023/0000)  
(SR0011 SEG 0022/0000)  
024 "DIA CIRC CONCR  
0010/0055 LEN=0150 INSTALLED 2002  
000000 FT 0 0 00000 0 00 0000+00  
NC JU GHANDLE Y S RD  
INTER-BK SUSQUEHANNA TR  
(SR0011 SEG 0023/0315)  
MFC BEGIN = F  
0010/0000 LENGTH(AH 0468 BK 0000)

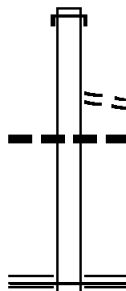
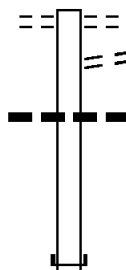
EXTRACT DATE: 11/25/2024 ROADWAY MANAGEMENT SYSTEM PAGE NUMBER: 311  
PRINT DATE: 11/26/2024 SLD COUNTY/SR - ANNUAL PRINT COUNTY: JUNIATA

DIR: E TOTAL LEN: .298 MI. DIST: 02-9 SR: 8010  
LEFT MUN: DELAWARE T RIGHT MUN: DELAWARE T

001572 FT

000784 FT

000000 FT



001572 FT PFOUTZ VALLEY RD  
0500/0788 (T554)  
LC TO T554 RD  
0500/0712 (CONN)  
018" DIA CIRC METAL  
0500/0687 LEN=0250 INSTALLED UNKN  
000784 FT 1 0 01033 2 00 0000+00  
NC RAMP A RD  
INTER-BK WILLIAM PENN HW  
(SR0022 SEG 0421/1507)  
5 0500/0000 LENGTH(AH 0788 BK 0784)

INTER-AHD WILLIAM PENN HW  
0010/0784 (SR0022 SEG 0410/1006)  
FROM 3002/0380 SH  
0010/0098 (CONN)  
018" DIA CIRC CONCR  
0010/0085 LEN=0180 INSTALLED UNKN  
000000 FT 1 0 01033 2 02 0000+00  
NC RAMP B RD  
MAIN ST  
(SR3002 SEG 0380/0577)  
MFC BEGIN = F  
5 0010/0000 LENGTH(AH 0784 BK 0000)

EXTRACT DATE: 11/25/2024 ROADWAY MANAGEMENT SYSTEM PAGE NUMBER: 310  
 PRINT DATE: 11/26/2024 SLD COUNTY/SR - ANNUAL PRINT COUNTY: JUNIATA  
 DIR: W TOTAL LEN: 1.142 MI. DIST: 02-9 SR: 8008  
 LEFT MUN: DELAWARE T RIGHT MUN: DELAWARE T

006028 FT

004325 FT

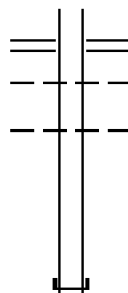


006028 FT  
 INTER-AHD WILLIAM PENN HW  
 0760/1703 (SR0022 SEG 0390/0933)  
 0760/0900 018 "DIA CIRC METAL  
 LEN=0060 INSTALLED UNKN  
 DELAWARE  
 0760/0657 THOMPSON TOWN B  
 0760/0523 018 "DIA CIRC CONCR  
 LEN=0060 INSTALLED UNKN  
 FROM 0333/0510 SH  
 0760/0188 (CONN)  
 0760/0089 018 "DIA CIRC METAL  
 LEN=0060 INSTALLED UNKN  
 004325 FT 1 0 01033 2 04 0000+00  
 NC RAMP E RD  
 SR 0333 SH  
 (SR0333 SEG 0511/0207)  
 5 0760/0000 LENGTH(AH 1703 BK 1318)

EXTRACT DATE: 11/25/2024 ROADWAY MANAGEMENT SYSTEM PAGE NUMBER: 309  
PRINT DATE: 11/26/2024 SLD COUNTY/SR - ANNUAL PRINT COUNTY: JUNIATA

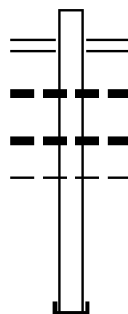
DIR: W TOTAL LEN: 1.142 MI. DIST: 02-9 SR: 8008  
LEFT MUN: THOMPSONTOWN B RIGHT MUN: THOMPSONTOWN B

003007 FT



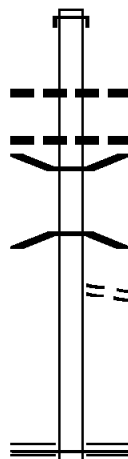
0750/1318 SR 0333 SH  
(SR0333 SEG 0510/0182)  
THOMPSONTOWN  
0750/0766 DELAWARE T  
DELAWARE  
0750/0625 THOMPSONTOWN B  
003007 FT 1 0 01033 2 05 0000+00  
NC RAMP F RD  
INTER-BK WILLIAM PENN HW  
(SR0022 SEG 0390/0000)  
5 0750/0000 LENGTH(AH 1318 BK 1167)

001840 FT



0500/1167 SR 0333 SH  
(SR0333 SEG 0511/1788)  
(SR0333 SEG 0510/1765)  
018 "DIA CIRC METAL  
0500/0659 LEN=0486 INSTALLED UNKN  
018 "DIA CIRC CONCR  
0500/0632 LEN=0050 INSTALLED UNKN  
DELAWARE  
0500/0291 THOMPSONTOWN B  
001840 FT 1 0 01033 2 06 0000+00  
NC RAMP G RD  
INTER-BK WILLIAM PENN HW  
(SR0022 SEG 0391/0000)  
5 0500/0000 LENGTH(AH 1167 BK 1840)

000000 FT



INTER-AHD WILLIAM PENN HW  
0250/1840 (SR0022 SEG 0371/2067)  
0250/1217 018 "DIA CIRC CONCR  
LEN=0065 INSTALLED UNKN  
021 "DIA CIRC METAL  
0250/0761 LEN=0050 INSTALLED UNKN  
0250/0179 BMSBN 34/8008/0250/0118  
1 0 01033 2 07 0001+50  
DELAWARE CREEK  
0250/0118 BMSBG 34/8008/0250/0118  
FROM 0333/0511 SH  
0250/0089 (CONN)  
000000 FT 1 0 01033 2 07 0000+00  
NC RAMP H RD  
SR 0333 SH  
(SR0333 SEG 0510/1765)  
(SR0333 SEG 0511/1788)  
MFC BEGIN = F  
5 0250/0000 LENGTH(AH 1840 BK 0000)

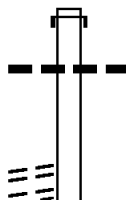
EXTRACT DATE: 11/25/2024 ROADWAY MANAGEMENT SYSTEM PAGE NUMBER: 308  
PRINT DATE: 11/26/2024 SLD COUNTY/SR - ANNUAL PRINT COUNTY: JUNIATA

DIR: S TOTAL LEN: .815 MI. DIST: 02-9 SR: 8006  
LEFT MUN: WALKER T RIGHT MUN: WALKER T

004304 FT

FROM 0075/0731 SH  
(CONN)  
FROM 0075/0730 SH  
(CONN)

0750/0148

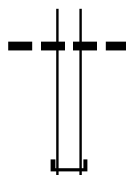


004304 FT  
INTER-AHD WILLIAM PENN HW  
0750/0942 (SR0022 SEG 0220/1826)  
018" DIA CIRC CONCR  
0750/0759 LEN=0045 INSTALLED UNKN

EXTRACT DATE: 11/25/2024 ROADWAY MANAGEMENT SYSTEM PAGE NUMBER: 307  
PRINT DATE: 11/26/2024 SLD COUNTY/SR - ANNUAL PRINT COUNTY: JUNIATA

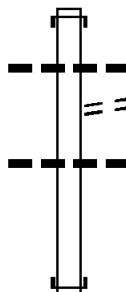
DIR: S TOTAL LEN: .815 MI. DIST: 02-9 SR: 8006  
LEFT MUN: WALKER T RIGHT MUN: WALKER T

003362 FT



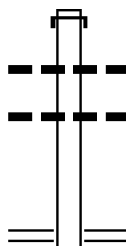
0750/0060 018 "DIA CIRC CONCR  
003362 FT LEN=0070 INSTALLED UNKN  
1 0 01033 2 10 0000+00  
NC RAMP M RD  
INTER-BK SR 0075 SH  
(SR0075 SEG 0730/1603)  
5 0750/0000 LENGTH(AH 0942 BK 0797)

002565 FT



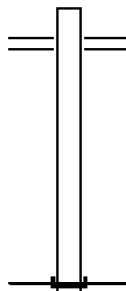
INTER-AHD SWAMP RD  
0260/0797 (SR2001 SEG 0011/0493)  
018 "DIA CIRC CONCR  
0260/0710 LEN=0040 INSTALLED UNKN  
TO 2001/0010 SH  
0260/0542 (CONN)  
018 "DIA CIRC CONCR  
0260/0274 LEN=0070 INSTALLED UNKN  
002565 FT 1 0 01033 2 13 0000+00  
NC RAMP O RD  
INTER-BK WILLIAM PENN HW  
(SR0022 SEG 0221/0448)  
5 0260/0000 LENGTH(AH 0797 BK 1019)

001546 FT



INTER-AHD WILLIAM PENN HW  
0250/1019 (SR0022 SEG 0211/2171)  
024 "DIA CIRC CONCR  
0250/0581 LEN=0110 INSTALLED UNKN  
018 "DIA CIRC CONCR  
0250/0080 LEN=0060 INSTALLED UNKN  
001546 FT 1 0 01033 2 15 0000+00  
NC RAMP P RD  
SWAMP RD  
(SR2001 SEG 0011/0713)  
5 0250/0000 LENGTH(AH 1019 BK 1546)

000000 FT



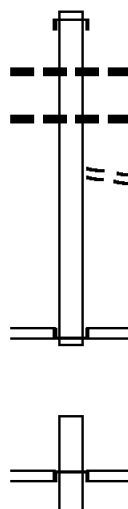
SR 0075 SH  
0010/1546 (SR0075 SEG 0730/1603)  
(SR0075 SEG 0731/1741)  
000000 FT 1 0 01033 2 12 0000+00  
NC RAMP N RD  
INTER-BK WILLIAM PENN HW  
(SR0022 SEG 0210/2051)  
MFC BEGIN = F  
5 0010/0000 LENGTH(AH 1546 BK 0000)

EXTRACT DATE: 11/25/2024 ROADWAY MANAGEMENT SYSTEM PAGE NUMBER: 306  
PRINT DATE: 11/26/2024 SLD COUNTY/SR - ANNUAL PRINT COUNTY: JUNIATA

DIR: S TOTAL LEN: .980 MI. DIST: 02-9 SR: 8004  
LEFT MUN: FERMANAGH T RIGHT MUN: FERMANAGH T

005177 FT

004225 FT

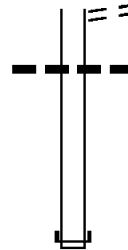


005177 FT  
INTER-AHD WILLIAM PENN HW  
0750/0952 (SR0022 SEG 0180/2469)  
018 "DIA CIRC METAL  
0750/0620 LEN=0090 INSTALLED UNKN  
030 "DIA CIRC METAL  
0750/0146 LEN=0120 INSTALLED UNKN  
FROM 0035/0564 SH  
0750/0103 (CONN)  
004225 FT 1 0 01033 2 18 0000+00  
NC RAMP R RD  
SR 0035 SH  
(SR0035 SEG 0564/0543)  
INTER-BK RAMP S RD  
(SR8004 SEG 0010/1593)  
5 0750/0000 LENGTH(AH 0952 BK 1245)  
  
INTER-AHD RAMP T RD  
(SR8004 SEG 0250/0000)  
SR 0035 SH  
0500/1245 (SR0035 SEG 0564/1276)  
TO 0035/0564 SH

EXTRACT DATE: 11/25/2024 ROADWAY MANAGEMENT SYSTEM PAGE NUMBER: 305  
PRINT DATE: 11/26/2024 SLD COUNTY/SR - ANNUAL PRINT COUNTY: JUNIATA

DIR: S TOTAL LEN: .980 MI. DIST: 02-9 SR: 8004  
LEFT MUN: FERMANAGH T RIGHT MUN: FERMANAGH T

002980 FT



0500/1162 (CONN)  
030" DIA CIRC METAL  
0500/0975 LEN=0115 INSTALLED UNKN

002980 FT 1 0 01033 2 16 0000+00  
NC RAMP Q RD  
INTER-BK WILLIAM PENN HW  
(SR0022 SEG 0191/0000)  
5 0500/0000 LENGTH(AH 1245 BK 1387)

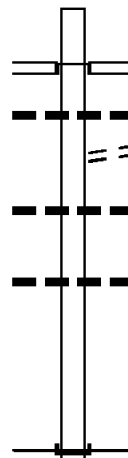
001593 FT



INTER-AHD WILLIAM PENN HW  
0250/1387 (SR0022 SEG 0171/2193)

0250/0717 018" DIA CIRC METAL  
LEN=0060 INSTALLED UNKN  
FROM 0035/0564 SH  
0250/0140 (CONN)  
018" DIA CIRC CONCR  
0250/0063 LEN=0045 INSTALLED UNKN  
001593 FT 1 0 01033 2 22 0000+00  
NC RAMP T RD  
SR 0035 SH  
(SR0035 SEG 0564/1276)  
INTER-BK SR 8004 RAMP SEG 0500  
(SR8004 SEG 0500/1245)  
5 0250/0000 LENGTH(AH 1387 BK 1593)

000000 FT



INTER-AHD SR 8004 RAMP SEG 0750  
(SR8004 SEG 0750/0000)  
SR 0035 SH  
0010/1593 (SR0035 SEG 0564/0543)  
018" DIA CIRC CONCR  
0010/1526 LEN=0080 INSTALLED UNKN  
TO 0035/0564 SH  
0010/1475 (CONN)  
027" DIA CIRC CONCR  
0010/1232 LEN=0080 INSTALLED UNKN  
018" DIA CIRC CONCR  
0010/0616 LEN=0060 INSTALLED UNKN  
000000 FT 1 0 01033 2 20 0000+00  
NC RAMP S RD  
INTER-BK WILLIAM PENN HW  
(SR0022 SEG 0180/0000)  
MFC BEGIN = F  
5 0010/0000 LENGTH(AH 1593 BK 0000)

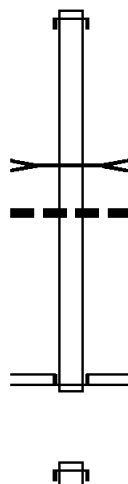
EXTRACT DATE: 11/25/2024 ROADWAY MANAGEMENT SYSTEM PAGE NUMBER: 304  
PRINT DATE: 11/26/2024 SLD COUNTY/SR - ANNUAL PRINT COUNTY: JUNIATA

DIR: E TOTAL LEN: 1.200 MI. DIST: 02-9 SR: 8002  
LEFT MUN: FERMANAGH T RIGHT MUN: FERMANAGH T

006335 FT

006335 FT  
INTER-AHD WILLIAM PENN HW  
0750/1730 (SR0022 SEG 0120/1066)

004605 FT



HORNING RUN  
STRUCTURE LENGTH 22 FT  
0750/0366 BMSID 34/8002/0750/0366  
018" DIA CIRC CONCR  
0750/0049 LEN=0060 INSTALLED UNKN  
004605 FT 0 0 00000 0 00 0000+00  
NC RAMP S RD  
OLD 22 RD  
INTER-BK (SR3002 SEG 0010/0909)  
SR 8002 RAMP SEG 0010  
(SR8002 SEG 0010/1390)  
5 0750/0000 LENGTH(AH 1730 BK 1496)

INTER-AHD RAMP U RD  
(SR8002 SEG 0250/0000)

EXTRACT DATE: 11/25/2024 ROADWAY MANAGEMENT SYSTEM PAGE NUMBER: 303  
PRINT DATE: 11/26/2024 SLD COUNTY/SR - ANNUAL PRINT COUNTY: JUNIATA

DIR: E TOTAL LEN: 1.200 MI.  
LEFT MUN: FERMANAGH T

DIST: 02-9 SR: 8002  
RIGHT MUN: FERMANAGH T

003109 FT

001390 FT

000000 FT

0500/1496 OLD 22 RD  
(SR3002 SEG 0010/0322)  
019 "DIA CIRC CONCR  
0500/1249 LEN=0030 INSTALLED UNKN  
0500/1210 BMSSEN 34/8002/0500/1152  
00000000 00000000  
HORNING RUN  
0500/1152 BMSBG 34/8002/0500/1152

003109 FT 00000000 00000000  
NC RAMP T RD  
INTER-BK WILLIAM PENN HW  
(SR0022 SEG 0121/0565)  
5 0500/0000 LENGTH(AH 1496 BK 1719)

INTER-AHD WILLIAM PENN HW  
0250/1719 (SR0022 SEG 0101/2199)  
018 "DIA CIRC CONCR  
0250/1212 LEN=0050 INSTALLED UNKN  
018 "DIA CIRC CONCR  
0250/0818 LEN=0085 INSTALLED UNKN

018 "DIA CIRC CONCR  
0250/0141 LEN=0080 INSTALLED UNKN  
001390 FT 1001033 224 00000000  
NC RAMP U RD  
OLD 22 RD  
(SR3002 SEG 0010/0322)  
INTER-BK SR 8002 RAMP SEG 0500  
(SR8002 SEG 0500/1496)  
5 0250/0000 LENGTH(AH 1719 BK 1390)

INTER-AHD SR 8002 RAMP SEG 0750  
(SR8002 SEG 0750/0000)  
OLD 22 RD  
0010/1390 (SR3002 SEG 0010/0909)  
015 "DIA CIRC CONCR  
0010/1364 LEN=0040 INSTALLED UNKN

000000 FT 1001033 225 00000000  
NC RAMP V RD  
INTER-BK WILLIAM PENN HW  
(SR0022 SEG 0110/0000)  
MFC BEGIN = F  
5 0010/0000 LENGTH(AH 1390 BK 0000)

EXTRACT DATE: 11/25/2024 ROADWAY MANAGEMENT SYSTEM PAGE NUMBER: 302  
PRINT DATE: 11/26/2024 SLD COUNTY/SR - ANNUAL PRINT COUNTY: JUNIATA  
DIR: B TOTAL LEN: .000 MI. DIST: 02-9 SR: 4099  
LEFT MUN: LACK T RIGHT MUN: LACK T

000000 FT



000000 FT  
7022/0000 LTH AH 000100 BK 000000

EXTRACT DATE: 11/25/2024 ROADWAY MANAGEMENT SYSTEM PAGE NUMBER: 301  
PRINT DATE: 11/26/2024 SLD COUNTY/SR - ANNUAL PRINT COUNTY: JUNIATA  
DIR: B TOTAL LEN: .000 MI. DIST: 02-9 SR: 4010  
LEFT MUN: LACK T RIGHT MUN: LACK T

000000 FT



000000 FT  
7010/0000 LENGTH(AH 1745 BK 0000)

EXTRACT DATE: 11/25/2024 ROADWAY MANAGEMENT SYSTEM PAGE NUMBER: 300  
PRINT DATE: 11/26/2024 SLD COUNTY/SR - ANNUAL PRINT COUNTY: JUNIATA  
DIR: B TOTAL LEN: .000 MI. DIST: 02-9 SR: 4008  
LEFT MUN: LACK T RIGHT MUN: LACK T

000000 FT  
000000 FT

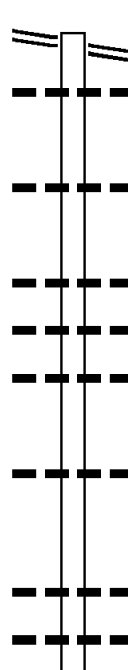


000000 FT  
7020/0000 LENGTH(AH 2114 BK 2845)  
000000 FT  
7010/0000 LENGTH(AH 2845 BK 0000)

EXTRACT DATE: 11/25/2024 ROADWAY MANAGEMENT SYSTEM PAGE NUMBER: 299  
 PRINT DATE: 11/26/2024 SLD COUNTY/SR - ANNUAL PRINT COUNTY: JUNIATA  
 DIR: B TOTAL LEN: 3.038 MI. DIST: 02-9 SR: 4006  
 LEFT MUN: LACK T RIGHT MUN: LACK T

SR 0035 SH 016042 FT  
 (SR0035 SEG 0180/0000) 0050/3310

012732 FT



016042 FT SR 0035 SH  
 0050/3310 (SR0035 SEG 0180/0000)  
 0050/2902 015"H 21"W ELLIP METAL  
 LEN=0022 INSTALLED UNKN  
  
 0050/1995 018 "DIA CIR PLASTIC  
 LEN=0018 INSTALLED 2018  
  
 0050/0818 018 "DIA CIR PLASTIC  
 LEN=0020 INSTALLED 2018  
 0050/0496 018 "DIA CIR PLASTIC  
 LEN=0022 INSTALLED 2018  
 0050/0331 015"H 21"W ELLIP METAL  
 012732 FT LEN=0027 INSTALLED UNKN  
 2 0 34054 0 00 0127+52  
 018 "DIA CIR PLASTIC  
 LEN=0024 INSTALLED 2018  
 5 0050/0000 LENGTH(AH 3310 BK 2808)  
  
 0040/1353 018 "DIA CIR PLASTIC  
 LEN=0025 INSTALLED 2018  
 0040/0852 015"H 21"W ELLIP METAL  
 LEN=0024 INSTALLED 1997

EXTRACT DATE: 11/25/2024 ROADWAY MANAGEMENT SYSTEM PAGE NUMBER: 298  
PRINT DATE: 11/26/2024 SLD COUNTY/SR - ANNUAL PRINT COUNTY: JUNIATA

DIR: B TOTAL LEN: 3.038 MI. DIST: 02-9 SR: 4006  
LEFT MUN: LACK T RIGHT MUN: LACK T

009924 FT

009924 FT 2 0 34054 0 00 0099+39  
S 0040/0000 LENGTH(AH 2808 BK 2718)  
018 "DIA CIR PLASTIC  
0030/2549 LEN=0027 INSTALLED 2018

018 "DIA CIR PLASTIC  
LEN=0027 INSTALLED 2018  
018 "DIA CIR PLASTIC  
0030/1483 LEN=0027 INSTALLED 2018  
0030/1027 LEN=0024 INSTALLED 2018

007206 FT

015"H 21"W ELLIP METAL  
LEN=0024 INSTALLED UNKN  
0030/0122  
007206 FT 2 0 34054 0 00 0072+16  
S 0030/0000 LENGTH(AH 2718 BK 3918)

018 "DIA CIR PLASTIC  
LEN=0024 INSTALLED 2018  
0020/2735

003288 FT

003288 FT 2 0 34054 0 00 0032+93  
030 "DIA CIR PLASTIC  
LEN=0040 INSTALLED 2012  
S 0020/0000 LENGTH(AH 3918 BK 3288)

020"H 28"W ELLIP METAL  
LEN=0033 INSTALLED UNKN  
024 "DIA CIRC CONCR  
0010/2593 LEN=0033 INSTALLED UNKN  
0010/2179 LEN=0024 INSTALLED UNKN  
036 "DIA CIRC METAL  
0010/1737 LEN=0033 INSTALLED UNKN

000000 FT

048 "DIA CIRC METAL  
LEN=0040 INSTALLED UNKN  
0010/0455  
000000 FT 2 0 34054 0 00 0000+00  
NC BE GGARS RD  
NORTH POINT HILL RD  
(SR0035 SEG 0120/0600)  
MFC BEGIN = E  
S 0010/0000 LENGTH(AH 3288 BK 0000)

EXTRACT DATE: 11/25/2024 ROADWAY MANAGEMENT SYSTEM PAGE NUMBER: 297  
PRINT DATE: 11/26/2024 SLD COUNTY/SR - ANNUAL PRINT COUNTY: JUNIATA  
DIR: B TOTAL LEN: 5.277 MI. DIST: 02-9 SR: 4005  
LEFT MUN: LACK T RIGHT MUN: LACK T

027865 FT



027865 FT  
INTER-AHD BLACK LOG RD  
(T371)  
PINE RIDGE RD  
(T306)  
0080/3435 021" DIA CIR PLASTIC  
0080/3411 LEN=0045 INSTALLED UNKN

EXTRACT DATE: 11/25/2024 ROADWAY MANAGEMENT SYSTEM PAGE NUMBER: 296  
PRINT DATE: 11/26/2024 SLD COUNTY/SR - ANNUAL PRINT COUNTY: JUNIATA

DIR: B TOTAL LEN: 5.277 MI. DIST: 02-9 SR: 4005  
LEFT MUN: LACK T RIGHT MUN: LACK T

024430 FT

020954 FT

0080/2977	015 "DIA	CIRC METAL
	LEN=0033	INSTALLED UNKN
0080/2757	015"H 21"W	ELLIP METAL
	LEN=0038	INSTALLED UNKN
0080/2628	018 "DIA	CIR PLASTIC
	LEN=0035	INSTALLED 2004
0080/2103	018 "DIA	CIRC METAL
	LEN=0028	INSTALLED UNKN
0080/1312	015 "DIA	CIRC METAL
	LEN=0032	INSTALLED UNKN
0080/1211	015 "DIA	CIRC METAL
	LEN=0032	INSTALLED UNKN
0080/0262	018 "DIA	CIR PLASTIC
024430 FT	LEN=0030	INSTALLED 2004
	2 0 34066	0 00 0034+52
	018 "DIA	CIR PLASTIC
	LEN=0030	INSTALLED 2004
0080/0000	LENGTH(AH	3435 BK 3476)
	018 "DIA	CIRC METAL
0070/3169	LEN=0032	INSTALLED UNKN
	018 "DIA	CIRC METAL
0070/2916	LEN=0038	INSTALLED UNKN
0070/2267	018 "DIA	CIR PLASTIC
	LEN=0040	INSTALLED 2004
0070/1484	018 "DIA	CIRC METAL
	LEN=0030	INSTALLED UNKN
0070/0635	018 "DIA	CIRC METAL
	LEN=0028	INSTALLED UNKN
0070/0081	018 "DIA	CIRC METAL
	LEN=0029	INSTALLED UNKN
020954 FT	2 0 34066	0 00 0069+28
0070/0000	LENGTH(AH	3476 BK 3632)
	018 "DIA	CIRC METAL
0060/3386	LEN=0030	INSTALLED UNKN
0060/2665	018 "DIA	CIRC METAL
	LEN=0032	INSTALLED UNKN
0060/2466	018 "DIA	CIR PLASTIC
	LEN=0040	INSTALLED 2004
0060/2377	018 "DIA	CIR PLASTIC
	LEN=0030	INSTALLED UNKN
0060/2008	018 "DIA	CIR PLASTIC
	LEN=0040	INSTALLED 2004
	015 "DIA	CIRC METAL

EXTRACT DATE: 11/25/2024 ROADWAY MANAGEMENT SYSTEM PAGE NUMBER: 295  
PRINT DATE: 11/26/2024 SLD COUNTY/SR - ANNUAL PRINT COUNTY: JUNIATA

DIR: B TOTAL LEN: 5.277 MI. DIST: 02-9 SR: 4005  
LEFT MUN: LACK T RIGHT MUN: LACK T

017322 FT

013904 FT

010319 FT

0060/1577 LEN=0032 INSTALLED UNKN  
018 "DIA CIR PLASTIC  
0060/1307 LEN=0050 INSTALLED 2004  
0060/0423 BMS EN 34/4005/0060/0408  
2 0 34066 0 00 0101+41  
BLACK LOG CREEK  
0060/0408 BMSBG 34/4005/0060/0408  
2 0 34066 0 00 0105+59  
017322 FT  
0060/0000 LENGTH(AH 3632 BK 3418)

0050/2455 018 "DIA CIRC METAL  
LEN=0040 INSTALLED UNKN  
0050/1978 015 "DIA CIRC METAL  
LEN=0040 INSTALLED UNKN  
0050/1352 018 "DIA CIRC METAL  
LEN=0050 INSTALLED UNKN  
0050/1074 018 "DIA CIRC METAL  
LEN=0050 INSTALLED UNKN  
0050/0910 018 "DIA CIRC METAL  
LEN=0046 INSTALLED UNKN  
030"H 36"W ELLIP METAL  
0050/0720 LEN=0060 INSTALLED UNKN  
029"H 42"W ELLIP METAL  
0050/0466 LEN=0050 INSTALLED 2010  
LACK  
0050/0359 TUSCARORA T  
021"H 28"W ELLIP METAL  
0050/0178 LEN=0052 INSTALLED 1998  
013904 FT 2 0 34066 0 00 0139+47  
0050/0000 LENGTH(AH 3418 BK 3585)  
018 "DIA CIRC METAL  
0040/3278 LEN=0035 INSTALLED 2000

0040/0911 018 "DIA CIRC METAL  
LEN=0045 INSTALLED UNKN  
018 "DIA CIRC METAL  
0040/0566 LEN=0045 INSTALLED UNKN  
010319 FT 2 0 34066 0 00 0175+22  
0040/0000 LENGTH(AH 3585 BK 3519)

021"H 30"W ELLIP METAL

EXTRACT DATE: 11/25/2024 ROADWAY MANAGEMENT SYSTEM PAGE NUMBER: 294  
PRINT DATE: 11/26/2024 SLD COUNTY/SR - ANNUAL PRINT COUNTY: JUNIATA

DIR: B TOTAL LEN: 5.277 MI. DIST: 02-9 SR: 4005  
LEFT MUN: TUSCARORA T RIGHT MUN: TUSCARORA T

006800 FT

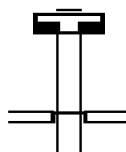
003396 FT

000000 FT

0030/2610	LEN=0037	INSTALLED	UNKN
018 "DIA	CIRC	PLASTIC	
0030/2154	LEN=0040	INSTALLED	2015
018 "DIA	CIRC	METAL	
0030/1758	LEN=0035	INSTALLED	2015
018 "DIA	CIRC	PLASTIC	
0030/1659	LEN=0040	INSTALLED	2015
015 "H 21" W	ELLIP	METAL	
0030/1080	LEN=0040	INSTALLED	1998
048 "DIA	CIRC	METAL	
0030/0644	LEN=0049	INSTALLED	UNKN
006800 FT	2 0 34066	0 00 0210+20	
0030/0000	LENGTH(AH	3519 BK 3404)	
048 "DIA	CIRC	METAL	
0020/2900	LEN=0044	INSTALLED	UNKN
015 "DIA	CIRC	METAL	
0020/2476	LEN=0031	INSTALLED	UNKN
015 "DIA	CIRC	METAL	
0020/2401	LEN=0030	INSTALLED	UNKN
018 "DIA	CIRC	METAL	
0020/2043	LEN=0040	INSTALLED	UNKN
048 "DIA	CIRC	METAL	
0020/1071	LEN=0040	INSTALLED	UNKN
003396 FT	2 0 34066	0 00 0244+35	
0020/0000	LENGTH(AH	3404 BK 3396)	
018 "DIA	CIRC	METAL	
0010/2823	LEN=0042	INSTALLED	UNKN
018 "DIA	CIRC	METAL	
0010/2082	LEN=0036	INSTALLED	UNKN
018 "DIA	CIRC	METAL	
0010/1306	LEN=0033	INSTALLED	UNKN
018 "DIA	CIRC	METAL	
0010/0837	LEN=0042	INSTALLED	UNKN
015 "DIA	CIRC	METAL	
0010/0602	LEN=0030	INSTALLED	UNKN
015 "DIA	CIRC	METAL	
0010/0018	LEN=0041	INSTALLED	UNKN
000000 FT	2 0 34066	0 00 0278+24	
NC BL	ACK LOG RD		
SR 0035	SH		
(SR0035	SEG	0220/0000)	
MFC BEGIN	= E		
0010/0000	LENGTH(AH	3396 BK 0000)	

EXTRACT DATE: 11/25/2024 ROADWAY MANAGEMENT SYSTEM PAGE NUMBER: 293  
PRINT DATE: 11/26/2024 SLD COUNTY/SR - ANNUAL PRINT COUNTY: JUNIATA  
DIR: B TOTAL LEN: 1.905 MI. DIST: 02-9 SR: 4004  
LEFT MUN: BEALE T RIGHT MUN: BEALE T

010060 FT



010060 FT  
7050/0000 LENGTH(AH 1200 BK 3394)  
INTER-AHD CIDER PRESS RD  
(TBC)  
SR 0035 SH  
0040/3394 (SR0035 SEG 0410/0359)

EXTRACT DATE: 11/25/2024 ROADWAY MANAGEMENT SYSTEM PAGE NUMBER: 292  
PRINT DATE: 11/26/2024 SLD COUNTY/SR - ANNUAL PRINT COUNTY: JUNIATA

DIR: B TOTAL LEN: 1.905 MI. DIST: 02-9 SR: 4004  
LEFT MUN: BEALE T RIGHT MUN: BEALE T

006666 FT

003746 FT

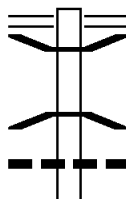
002612 FT

000000 FT

0040/2520	015 "DIA CIRC METAL LEN=0027 INSTALLED UNKN
0040/1651	015"H 21"W ELLIP METAL LEN=0028 INSTALLED 1999
0040/1530	015 "DIA CIRC METAL LEN=0030 INSTALLED UNKN
0040/1120	038"H 57"W ELLIP METAL LEN=0040 INSTALLED 1999
006666 FT	2 0 34076 0 00 0066+72
0040/0000	LENGTH(AH 3394 BK 2920)
0030/2458	015"H 21"W ELLIP METAL LEN=0032 INSTALLED 1999
0030/1962	015"H 21"W ELLIP METAL LEN=0028 INSTALLED 1999
0030/1455	015"H 21"W ELLIP METAL LEN=0032 INSTALLED 1998
0030/1000	014"H 16"W ELLIP METAL LEN=0026 INSTALLED UNKN
0030/0841	015"H 21"W ELLIP METAL LEN=0032 INSTALLED 1999
003746 FT	2 0 34076 0 00 0037+52
0030/0000	LENGTH(AH 2920 BK 1134)
0020/0529	020"H 28"W ELLIP METAL LEN=0036 INSTALLED 1999
002612 FT	2 0 34076 0 00 0026+18
0020/0000	018 "DIA CIRC METAL LEN=0050 INSTALLED UNKN LENGTH(AH 1134 BK 2612)
0010/1730	018"H 24"W ELLIP METAL LEN=0035 INSTALLED UNKN
0010/1401	036 "DIA CIR PLASTIC LEN=0040 INSTALLED 2013
0010/0275	024"H 20"W ELLIP METAL LEN=0045 INSTALLED UNKN
0010/0020	018 "DIA CIR PLASTIC LEN=0040 INSTALLED 2013
000000 FT	2 0 34076 0 00 0000+00
NC C I	DER PRESS RD
	SR 0035 SH
	(SR0035 SEG 0380/1510)
	MFC BEGIN = E
0010/0000	LENGTH(AH 2612 BK 0000)

EXTRACT DATE: 11/25/2024 ROADWAY MANAGEMENT SYSTEM PAGE NUMBER: 291  
 PRINT DATE: 11/26/2024 SLD COUNTY/SR - ANNUAL PRINT COUNTY: JUNIATA  
 DIR: B TOTAL LEN: 1.940 MI. DIST: 02-9 SR: 4003  
 LEFT MUN: MILFORD T RIGHT MUN: MILFORD T

010241 FT



010241 FT LICKING CREEK DR  
 0030/3810 (SR4002 SEG 0150/0000)  
 0030/3725 BMS EN 34/4003/0030/3570  
 2 0 34056 0 00 0100+13  
 EAST LICKING CREEK  
 0030/3570 BMS BG 34/4003/0030/3570  
 015 " DIA CIRC CONCR  
 0030/3277 LEN=0040 INSTALLED UNKN

EXTRACT DATE: 11/25/2024 ROADWAY MANAGEMENT SYSTEM PAGE NUMBER: 290  
PRINT DATE: 11/26/2024 SLD COUNTY/SR - ANNUAL PRINT COUNTY: JUNIATA

DIR: B TOTAL LEN: 1.940 MI. DIST: 02-9 SR: 4003  
LEFT MUN: MILFORD T RIGHT MUN: MILFORD T

CRAMER RD  
(T360)

006431 FT

0020/0603  
002803 FT

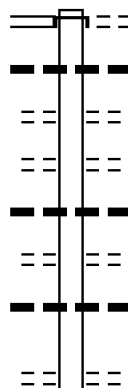
000000 FT

0030/2180	024 " DIA CIRC METAL LEN=0039 INSTALLED UNKN
0030/1847	015"H 21"W ELLIP METAL LEN=0008 INSTALLED 2001
0030/1296	012"H 15"W ELLIP METAL LEN=0030 INSTALLED UNKN
0030/0929	015"H 21"W ELLIP METAL LEN=0030 INSTALLED UNKN
006431 FT	2 0 34056 0 00 0064+47 015"H 21"W ELLIP METAL LEN=0020 INSTALLED UNKN
0030/0000	LENGTH(AH 3810 BK 3628) 015 " DIA CIRC METAL
0020/3044	LEN=0030 INSTALLED UNKN
0020/2653	015"H 21"W ELLIP METAL LEN=0024 INSTALLED UNKN
0020/2158	018 " DIA CIRC METAL LEN=0021 INSTALLED UNKN
0020/1713	015"H 21"W ELLIP METAL LEN=0018 INSTALLED UNKN
0020/0603	
002803 FT	2 0 34056 0 00 0028+19 015"H 21"W ELLIP METAL LEN=0030 INSTALLED UNKN
0020/0000	LENGTH(AH 3628 BK 2803)
0010/1402	029 " DIA CIRC CONCR LEN=0024 INSTALLED UNKN
0010/0846	024"H 42"W ELLIP METAL LEN=0027 INSTALLED UNKN
0010/0239	018 " DIA CIRC CONCR LEN=0027 INSTALLED UNKN
0010/0020	024 " DIA CIRC CONCR LEN=0039 INSTALLED UNKN
000000 FT	2 0 34056 0 00 0000+00 NC ST
0010/0000	ETTLER RD SR 4003 SH (SR0035 SEG 0470/0000) MFC BEGIN = E LENGTH(AH 2803 BK 0000)

EXTRACT DATE: 11/25/2024 ROADWAY MANAGEMENT SYSTEM PAGE NUMBER: 289  
 PRINT DATE: 11/26/2024 SLD COUNTY/SR - ANNUAL PRINT COUNTY: JUNIATA  
 DIR: B TOTAL LEN: 6.979 MI. DIST: 02-9 SR: 4002  
 LEFT MUN: MIFFLIN B RIGHT MUN: MIFFLIN B

036851 FT  
 FOSTER ST  
 (SR0333 SEG 0144/0593) 0190/0603

036248 FT



036851 FT  
 INTER-AHD LICKING ST  
 (SR0333 SEG 0144/0593)  
 FOSTER ST  
 (BORO)  
 015" DIA CIRC CONCR  
 0190/0603 LEN=0024 INSTALLED UNKN  
 (BORO) AL  
 0190/0575 (BORO)  
 0190/0449 SUMMIT ST  
 (BORO)  
 0190/0300 015" DIA CIRC CONCR  
 0190/0266 LEN=0024 INSTALLED UNKN  
 (BORO) AL  
 0190/0144 (BORO)  
 015" DIA CIRC CONCR  
 0190/0020 LEN=0024 INSTALLED UNKN  
 036248 FT 2 0 34004 0 02 0300+34  
 FRANK ST  
 (BORO)

EXTRACT DATE: 11/25/2024 ROADWAY MANAGEMENT SYSTEM PAGE NUMBER: 288  
PRINT DATE: 11/26/2024 SLD COUNTY/SR - ANNUAL PRINT COUNTY: JUNIATA

DIR: B TOTAL LEN: 6.979 MI. DIST: 02-9 SR: 4002  
LEFT MUN: MIFFLIN B RIGHT MUN: MIFFLIN B

VALLEY ST  
(BORO)

0180/0035  
035808 FT

034208 FT

031682 FT

5	0190/0000	LENGTH(AH 0603 BK 0440)
		015 "DIA CIRC CONCR
	0180/0152	LEN=0053 INSTALLED UNKN
		NC L I C K I N G S T
	035808 FT	2 0 34004 0 02 0296+46
		M I F F L I N
		M I L F O R D T
5	0180/0000	LENGTH(AH 0440 BK 1600)
		015 "DIA CIRC CONCR
	0170/1547	LEN=0036 INSTALLED UNKN
		024 "DIA CIRC METAL
	0170/1543	LEN=0088 INSTALLED UNKN
		015 "H 20 "W ELLIP METAL
	0170/0399	LEN=0036 INSTALLED 2004
	034208 FT	2 0 34004 0 02 0280+00
5	0170/0000	LENGTH(AH 1600 BK 2526)
		036 "DIA CIR PLASTIC
	0160/2370	LEN=0040 INSTALLED 2003
		030 "DIA CIR PLASTIC
	0160/2311	LEN=0052 INSTALLED 2005
		028 "H 36 "W ELLIP METAL
	0160/0440	LEN=0045 INSTALLED UNKN
		WEST RIDGE AV
	0160/0318	(T340)
		030 "DIA CIR PLASTIC
	0160/0082	LEN=0040 INSTALLED 2015
	031682 FT	2 0 34004 0 01 0254+63
5	0160/0000	LENGTH(AH 2526 BK 1471)
		020 "DIA CIRC METAL
	0150/1415	LEN=0036 INSTALLED UNKN
		020 "DIA CIRC METAL
	0150/1170	LEN=0036 INSTALLED UNKN
		024 "DIA CIRC METAL
	0150/1052	LEN=0039 INSTALLED UNKN
		020 "DIA CIRC METAL
	0150/0510	LEN=0072 INSTALLED UNKN
		LOCUST GROVE RD
	0150/0432	(T372)
		020 "DIA CIRC METAL
	0150/0371	LEN=0042 INSTALLED UNKN
		018 "DIA CIRC METAL
	0150/0150	LEN=0039 INSTALLED UNKN

EXTRACT DATE: 11/25/2024 ROADWAY MANAGEMENT SYSTEM PAGE NUMBER: 287  
PRINT DATE: 11/26/2024 SLD COUNTY/SR - ANNUAL PRINT COUNTY: JUNIATA

DIR: B TOTAL LEN: 6.979 MI. DIST: 02-9 SR: 4002  
LEFT MUN: MILFORD T RIGHT MUN: MILFORD T

030211 FT

0150/0040  
030211 FT

020 "DIA CIRC METAL  
LEN=0048 INSTALLED UNKN  
2 0 34004 0 01 0238+39

0150/0000

STETLER RD  
(SR4003 SEG 0030/3810)  
LENGTH(AH 1471 BK 1417)

0140/1398

018 "DIA CIRC METAL  
LEN=0033 INSTALLED 2000

0140/1285

015"H 21"W ELLIP METAL  
LEN=0036 INSTALLED UNKN

0140/0889

015"H 21"W ELLIP METAL  
LEN=0027 INSTALLED UNKN

0140/0653

015"H 21"W ELLIP METAL  
LEN=0036 INSTALLED UNKN

028794 FT

028794 FT

2 0 34004 0 01 0224+26

0140/0000

LENGTH(AH 1417 BK 2880)

0130/2880

030"H 40"W ELLIP METAL  
LEN=0036 INSTALLED 2005

0130/2590

015"H 21"W ELLIP METAL  
LEN=0045 INSTALLED UNKN

0130/2433

015 "DIA CIRC METAL  
LEN=0063 INSTALLED UNKN

0130/2258

015"H 21"W ELLIP METAL  
LEN=0045 INSTALLED UNKN

0130/1885

015"H 21"W ELLIP METAL  
LEN=0039 INSTALLED UNKN

0130/1400

015"H 21"W ELLIP METAL  
LEN=0051 INSTALLED UNKN

0130/1131

030 "DIA CIRC METAL  
LEN=0054 INSTALLED UNKN

025914 FT

0130/0008

BMS EN 34/4002/0130/0000

0130/0002

048"H 72"W CONC STRUCT  
LEN=0021 INSTALLED UNKN

025914 FT

2 0 34004 0 01 0195+54

0130/0000

TRIB LICKING CREEK  
BMSBG 34/4002/0130/0000

0120/2678

LENGTH(AH 2880 BK 3035)  
HAMMER HOLLOW RD  
(T379)

0120/2515

014"H 20"W ELLIP METAL  
LEN=0033 INSTALLED UNKN

0120/2145

015"H 21"W ELLIP METAL  
LEN=0027 INSTALLED UNKN

0120/1827

014"H 20"W ELLIP METAL  
LEN=0033 INSTALLED UNKN

0120/1515

014"H 18"W ELLIP METAL  
LEN=0033 INSTALLED UNKN

EXTRACT DATE: 11/25/2024 ROADWAY MANAGEMENT SYSTEM PAGE NUMBER: 286  
PRINT DATE: 11/26/2024 SLD COUNTY/SR - ANNUAL PRINT COUNTY: JUNIATA

DIR: B TOTAL LEN: 6.979 MI. DIST: 02-9 SR: 4002  
LEFT MUN: MILFORD T RIGHT MUN: MILFORD T

2 0 34004 0 01 0165+10 022879 FT  
MUDDY RUN RD  
(SR4001 SEG 0050/2466) 0120/0000

020360 FT

018005 FT

-- --	0120/1267	015"H 21"W ELLIP METAL LEN=0030 INSTALLED UNKN BOSSINGER RD (T386)
-- --	0120/1080	
-- --	0120/0395	018 "DIA CIR PLASTIC LEN=0040 INSTALLED 2016
-- --	0120/0007	030 "DIA CIR PLASTIC LEN=0040 INSTALLED 2015
-- --	022879 FT	
==	5 0120/0000	LENGTH(AH 3035 BK 2519) 036 "DIA CIRC METAL
-- --	0110/2110	LEN=0030 INSTALLED UNKN
-- --	0110/1940	015"H 20"W ELLIP METAL LEN=0030 INSTALLED UNKN
-- --	0110/1768	018 "DIA CIR PLASTIC LEN=0030 INSTALLED 2018
-- --	0110/1450	020 "DIA CIR PLASTIC LEN=0030 INSTALLED 2010
-- --	0110/0389	013"H 18"W ELLIP METAL LEN=0099 INSTALLED UNKN
-- --	0110/0006	018 "DIA CIR PLASTIC LEN=0040 INSTALLED 2004
	020360 FT	2 0 34004 0 01 0140+00
==	5 0110/0000	LENGTH(AH 2519 BK 2355) 024"H 28"W ELLIP METAL
-- --	0100/2081	LEN=0030 INSTALLED UNKN
-- --	0100/2075	018"H 28"W ELLIP METAL LEN=0030 INSTALLED UNKN
-- --	0100/1959	018 "DIA CIRC METAL LEN=0033 INSTALLED UNKN
-- --	0100/0925	030"H 40"W ELLIP METAL LEN=0027 INSTALLED UNKN
-- --	0100/0848	014"H 18"W ELLIP METAL LEN=0030 INSTALLED UNKN
	018005 FT	2 0 34004 0 01 0116+88
		SHEESLEY RD (T381)
==	5 0100/0000	LENGTH(AH 2355 BK 1831)
-- --	0090/1074	042"H 72"W ELLIP METAL LEN=0033 INSTALLED UNKN
-- --	0090/0828	018 "DIA CIR PLASTIC LEN=0040 INSTALLED 2013

EXTRACT DATE: 11/25/2024 ROADWAY MANAGEMENT SYSTEM PAGE NUMBER: 285  
PRINT DATE: 11/26/2024 SLD COUNTY/SR - ANNUAL PRINT COUNTY: JUNIATA

DIR: B TOTAL LEN: 6.979 MI. DIST: 02-9 SR: 4002  
LEFT MUN: MILFORD T RIGHT MUN: MILFORD T

MAPLE RD  
(T357)

016174 FT

016174 FT 2 0 34004 0 01 0098+41  
5 0090/0000 LENGTH(AH 1831 BK 1326)  
030 "DIA CIR PLASTIC  
0080/1324 LEN=0040 INSTALLED 2005

014848 FT

0080/0650 018 "DIA CIR PLASTIC  
LEN=0040 INSTALLED 2011  
014848 FT 2 0 34004 0 01 0085+00  
5 0080/0000 LENGTH(AH 1326 BK 1545)  
018 "DIA CIR PLASTIC  
0070/1162 LEN=0040 INSTALLED 2013

013303 FT

0070/0015 BMS EN 34/4002/0070/0000  
013303 FT 2 0 34004 0 01 0069+69  
TRIB E LICKING CREEK  
BMSBG 34/4002/0070/0000  
5 0070/0000 LENGTH(AH 1545 BK 1249)

012054 FT

0060/0351 015"H 21"W ELLIP METAL  
012054 FT 2 0 34004 0 01 0057+13  
EHRENZELLER RD  
(T360)  
5 0060/0000 LENGTH(AH 1249 BK 3126)  
018 "DIA CIR PLASTIC  
0050/2961 LEN=0036 INSTALLED 2004  
024 "DIA CIR PLASTIC  
0050/2567 LEN=0040 INSTALLED 2009  
015"H 21"W ELLIP METAL  
0050/2445 LEN=0030 INSTALLED UNKN  
018 "DIA CIR PLASTIC  
0050/2051 LEN=0040 INSTALLED 2017  
020"H 26"W ELLIP METAL  
0050/1625 LEN=0030 INSTALLED UNKN

0050/0896

008928 FT

0050/0013 BMS EN 34/4002/0050/0000  
008928 FT 2 0 34004 0 01 0025+95  
TRIB E LICKING CREEK  
BMSBG 34/4002/0050/0000  
5 0050/0000 LENGTH(AH 3126 BK 2614)  
015"H 20"W ELLIP METAL  
0040/2363 LEN=0030 INSTALLED UNKN  
030 "DIA CIR PLASTIC  
0040/2019 LEN=0030 INSTALLED 2005

EXTRACT DATE: 11/25/2024 ROADWAY MANAGEMENT SYSTEM PAGE NUMBER: 284  
PRINT DATE: 11/26/2024 SLD COUNTY/SR - ANNUAL PRINT COUNTY: JUNIATA  
DIR: B TOTAL LEN: 6.979 MI. DIST: 02-9 SR: 4002  
LEFT MUN: MILFORD T RIGHT MUN: MILFORD T

006314 FT

003972 FT

001385 FT

000000 FT

0040/1270 BMS EN 34/4002/0040/1237  
2 0 34004 0 01 0012+43  
TRIB E LICKING CREEK  
0040/1259 BMSBG 34/4002/0040/1237  
036 "DIA CIRC METAL  
LEN=0036 INSTALLED 2005  
030 "DIA CIR PLASTIC  
0040/0079 LEN=0040 INSTALLED 2014  
006314 FT 2 0 34004 0 01 0000+00  
S 0040/0000 LENGTH(AH 2614 BK 2342)  
FACTORY LN  
0030/2342 (T359)  
018 "DIA CIRC METAL  
0030/1939 LEN=0027 INSTALLED UNKN  
018 "DIA CIR PLASTIC  
LEN=0027 INSTALLED 2018  
024"H 32"W ELLIP METAL  
0030/0624 LEN=0036 INSTALLED UNKN  
015 "DIA CIRC METAL  
0030/0492 LEN=0033 INSTALLED UNKN  
003972 FT 2 0 34004 0 00 0039+72  
S 0030/0000 LENGTH(AH 2342 BK 2587)  
024"H 40"W ELLIP METAL  
0020/1771 LEN=0030 INSTALLED UNKN  
024 "DIA CIRC METAL  
0020/0971 LEN=0030 INSTALLED UNKN  
001385 FT 2 0 34004 0 00 0013+85  
S 0020/0000 LENGTH(AH 2587 BK 1385)  
030"H 54"W CON BOX CUL  
0010/1385 LEN=0030 INSTALLED UNKN  
018 "DIA CIR PLASTIC  
0010/1195 LEN=0040 INSTALLED 2014  
030 "DIA CIR PLASTIC  
0010/0700 LEN=0040 INSTALLED 2014  
030 "DIA CIR PLASTIC  
0010/0236 LEN=0040 INSTALLED 2005  
000000 FT 2 0 34004 0 00 0000+00  
NC L LICKING CREEK DR  
INTER-BK LICKING CREEK DR  
(FRST)  
MFC BEGIN = D  
S 0010/0000 LENGTH(AH 1385 BK 0000)

EXTRACT DATE: 11/25/2024	ROADWAY MANAGEMENT SYSTEM	PAGE NUMBER: 283
PRINT DATE: 11/26/2024	SLD COUNTY/SR - ANNUAL PRINT	COUNTY: JUNIATA
DIR: B	TOTAL LEN: 2.567 MI.	DIST: 02-9
LEFT MUN: MILFORD T	RIGHT MUN: MILFORD T	SR: 4001

0 1 3 5 5 4 F T

011088 FT

```

013554 FT LICKING CREEK DR
0050/2466 (SR4002 SEG 0120/0000)
018 "DIA CIR PLASTIC
0050/2417 LEN=0050 INSTALLED 2015
018 "DIA CIR CONC
0050/2060 LEN=0045 INSTALLED UNKN
018 "DIA CIR CONC
0050/1713 LEN=0050 INSTALLED UNKN
018 "DIA CIR CONC
0050/1310 LEN=0045 INSTALLED UNKN

018 "DIA CIR CONC
0050/0390 LEN=0045 INSTALLED UNKN
011088 FT 2 0 34052 0 00 0024+76
0050/0000 LENGTH(AH 2466 BK 3057)
018 "DIA CIR CONC
0040/2751 LEN=0030 INSTALLED UNKN

018 "DIA CIR METAL
0040/2136 LEN=0045 INSTALLED UNKN

024 "DIA CIR CONC
0040/1379 LEN=0033 INSTALLED UNKN
ZOOK RD
(T378)
018 "DIA CIR CONC
0040/0712 LEN=0033 INSTALLED UNKN
018 "DIA CIR CONC
0040/0426 LEN=0033 INSTALLED UNKN
DENHOLM RD
(T383)
0040/0376 020"H 28"W ELLIP METAL

```

EXTRACT DATE: 11/25/2024 ROADWAY MANAGEMENT SYSTEM PAGE NUMBER: 282  
PRINT DATE: 11/26/2024 SLD COUNTY/SR - ANNUAL PRINT COUNTY: JUNIATA

DIR: B TOTAL LEN: 2.567 MI. DIST: 02-9 SR: 4001  
LEFT MUN: MILFORD T RIGHT MUN: MILFORD T

	008031 FT	0040/0163	LEN=0040	INSTALLED	2005
		008031 FT	2 0 34052 0 00	0055+43	
			029"H 42"W	METAL ARCH	
			LEN=0036	INSTALLED	2005
		0040/0000	LENGTH(AH	3057 BK	2567)
		0030/1110	018 "DIA	CIRC CONCR	
			LEN=0045	INSTALLED	UNKN
		0030/0503	015"H 21"W	ELLIP METAL	
			LEN=0035	INSTALLED	2001
			037"H 57"W	ELLIP METAL	
		0030/0340	LEN=0040	INSTALLED	2005
2 0 34052 0 00	0081+20 005464 FT	005464 FT			
SCHOOL HOUSE RD					
(T314)	0030/0000	0030/0000	LENGTH(AH	2567 BK	2349)
		0020/1637	018 "DIA	CIRC CONCR	
			LEN=0045	INSTALLED	UNKN
		0020/0814	018 "DIA	CIRC CONCR	
			LEN=0030	INSTALLED	UNKN
		0020/0221	014"H 18"W	ELLIP METAL	
			LEN=0030	INSTALLED	UNKN
003115 FT		003115 FT	2 0 34052 0 00	0104+49	
		0020/0000	LENGTH(AH	2349 BK	3115)
		0010/2683	018 "DIA	CIRC METAL	
			LEN=0045	INSTALLED	UNKN
		0010/2220	015"H 21"W	ELLIP METAL	
			LEN=0036	INSTALLED	2001
		0010/1885	015"H 21"W	ELLIP METAL	
			LEN=0036	INSTALLED	2001
		0010/1392	015"H 20"W	ELLIP METAL	
			LEN=0040	INSTALLED	UNKN
		0010/0962	015 "DIA	CIRC METAL	
			LEN=0033	INSTALLED	UNKN
		0010/0598	014"H 22"W	ELLIP METAL	
			LEN=0030	INSTALLED	UNKN
			012"H 18"W	ELLIP METAL	
		0010/0057	LEN=0036	INSTALLED	2001
000000 FT		000000 FT	2 0 34052 0 00	0135+44	
			NC MU	DDY RUN RD	
				FOSTER RD	
		INTER-BK	(SR0333	SEG	0140/0665)
			TOWNSHIP	RT	
			(TWP)		
			MFC BEGIN	= E	
		0010/0000	LENGTH(AH	3115 BK	0000)

EXTRACT DATE: 11/25/2024 ROADWAY MANAGEMENT SYSTEM PAGE NUMBER: 281  
PRINT DATE: 11/26/2024 SLD COUNTY/SR - ANNUAL PRINT COUNTY: JUNIATA  
DIR: B TOTAL LEN: .000 MI. DIST: 02-9 SR: 3033  
LEFT MUN: PORT ROYAL B RIGHT MUN: PORT ROYAL B

000000 FT

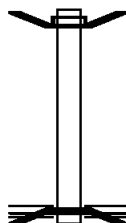


000000 FT  
7010/0000 LENGTH(AH 0349 BK 0000)

EXTRACT DATE: 11/25/2024 ROADWAY MANAGEMENT SYSTEM PAGE NUMBER: 280  
 PRINT DATE: 11/26/2024 SLD COUNTY/SR - ANNUAL PRINT COUNTY: JUNIATA  
 DIR: B TOTAL LEN: .010 MI. DIST: 02-9 SR: 3031  
 LEFT MUN: PORT ROYAL B RIGHT MUN: PORT ROYAL B

000051 FT

000000 FT



000051 FT BMS EN 34/3031/0010/0000  
 INTER-AHD FIRST ST  
 0010/0051 (BORO)  
 000000 FT 0 0 00000 0 00 0000+00  
 NC FIRST ST  
 SR 0075 SH  
 (SR0075 SEG 0680/0026)  
 NO UNDERPASS INFORMATIO  
 BMSBG 34/3031/0010/0000  
 MFC BEGIN = E  
 0010/0000 LENGTH(AH 0051 BK 0000)

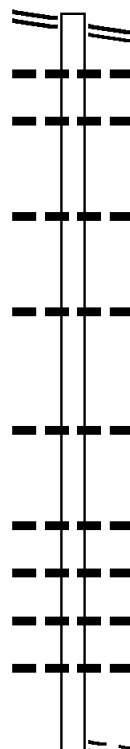
EXTRACT DATE: 11/25/2024 ROADWAY MANAGEMENT SYSTEM PAGE NUMBER: 279  
PRINT DATE: 11/26/2024 SLD COUNTY/SR - ANNUAL PRINT COUNTY: JUNIATA

DIR: B TOTAL LEN: 2.289 MI. DIST: 02-9 SR: 3030  
LEFT MUN: SPRUCE HILL T RIGHT MUN: SPRUCE HILL T

TURBETT FLATS RD 012086 FT  
(SR0075 SEG 0540/0000) 0052/2863

009223 FT

006724 FT



012086 FT TURBETT FLATS RD  
0052/2863 (SR0075 SEG 0540/0000)  
018 " DIA CIRC METAL  
0052/2746 LEN=0050 INSTALLED UNKN  
018 " DIA CIRC METAL  
0052/2611 LEN=0040 INSTALLED UNKN  
  
0052/1655 012 " DIA CIRC METAL  
LEN=0028 INSTALLED UNKN  
  
0052/0693 013 "H 17 "W ELLIP METAL  
LEN=0030 INSTALLED UNKN  
  
009223 FT 0 0 00000 0 00 0000+00  
5 0052/0000 LENGTH(AH 2863 BK 2499)  
018 " DIA CIRC METAL  
0042/2272 LEN=0029 INSTALLED UNKN  
  
0042/1272 018 " DIA CIRC METAL  
LEN=0043 INSTALLED UNKN  
018 " DIA CIRC METAL  
0042/0852 LEN=0028 INSTALLED UNKN  
018 " DIA CIRC METAL  
0042/0506 LEN=0028 INSTALLED UNKN  
018 " DIA CIR PLASTIC  
0042/0189 LEN=0035 INSTALLED 2016  
006724 FT 0 0 00000 0 00 0000+00  
CREEK RD  
(T533)

EXTRACT DATE: 11/25/2024 ROADWAY MANAGEMENT SYSTEM PAGE NUMBER: 278  
PRINT DATE: 11/26/2024 SLD COUNTY/SR - ANNUAL PRINT COUNTY: JUNIATA

DIR: B TOTAL LEN: 2.289 MI. DIST: 02-9 SR: 3030  
LEFT MUN: SPRUCE HILL T RIGHT MUN: SPRUCE HILL T

			5 0042/0000	LENGTH(AH 2499 BK 2235) LC TO/FROM CREEK RD
			0032/2156	(CONN)
			0032/2018	018 "DIA CIR PLASTIC LEN=0035 INSTALLED 2016
			0032/1343	018 "DIA CIR PLASTIC LEN=0040 INSTALLED 2016
			0032/0809	018 "DIA CIR PLASTIC LEN=0040 INSTALLED 2016
			0032/0155	030 "DIA CIRC CONCR LEN=0050 INSTALLED UNKN
004489 FT			004489 FT	0 0 00000 0 00 0000+00
			5 0032/0000	LENGTH(AH 2235 BK 2208)
			0022/1526	024 "DIA CIRC CONCR LEN=0045 INSTALLED UNKN
			0022/1141	024 "DIA CIRC CONCR LEN=0045 INSTALLED UNKN
COVERED BRIDGE RD (T338)			0022/0812	
			0022/0303	BMSSEN 34/3030/0022/0000 SPRUCE HILL
			0022/0061	BEALE T
002281 FT			002281 FT	1 0 00031 0 00 0006+62 TUSCARORA CREEK
			5 0022/0000	BMSBG 34/3030/0022/0000 LENGTH(AH 2208 BK 2281) HALFMOON RD
			0012/2227	(T336)
			0012/2008	BMSSEN 34/3030/0012/1992 1 0 00031 0 00 0006+62 TRIB TUSCARORA CREEK
			0012/1992	BMSBG 34/3030/0012/1992
MILL RD (T334)			0012/1915	
			000000 FT	
			0012/0209	060 "DIA CIRC METAL LEN=0070 INSTALLED UNKN
			000000 FT	1 0 00031 0 00 0006+62 VILLAGE: ACADEMIA
			NC SP	PRUCE HILL RD
				GRONINGER VALLEY RD (SR3008 SEG 0100/0000)
GRONINGER VALLEY RD (SR3008 SEG 0100/0000)			0012/0000	MFC BEGIN = D
			5 0012/0000	LENGTH(AH 2281 BK 0000)

EXTRACT DATE: 11/25/2024 ROADWAY MANAGEMENT SYSTEM PAGE NUMBER: 277  
PRINT DATE: 11/26/2024 SLD COUNTY/SR - ANNUAL PRINT COUNTY: JUNIATA

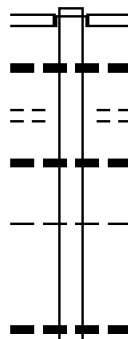
DIR: B TOTAL LEN: 1.873 MI. DIST: 02-9 SR: 3029  
LEFT MUN: TUSCARORA T RIGHT MUN: TUSCARORA T

RF LOVE AV  
(TWP)

009889 FT

0040/1681

007978 FT



009889 FT  
INTER-AHD

0040/1911

0040/1888

0040/1681

0040/1163

0040/0301

007978 FT

0040/0000

SMOKEY HOLLOW RD  
(SR3018 SEG 0010/0000)  
MAIN ST  
(SR0075 SEG 0250/0414)  
018 "DIA CIR UNKNOWN  
LEN=0042 INSTALLED UNKN  
LAUGHLIN AV  
(TWP)  
018 "DIA CIRC METAL  
LEN=0048 INSTALLED 2022  
TUSCARORA  
LACK T  
2 0 34068 0 00 0024+26  
015 "DIA CIRC METAL  
LEN=0020 INSTALLED UNKN  
LENGTH(AH 1911 BK 2426)

EXTRACT DATE: 11/25/2024 ROADWAY MANAGEMENT SYSTEM PAGE NUMBER: 276  
PRINT DATE: 11/26/2024 SLD COUNTY/SR - ANNUAL PRINT COUNTY: JUNIATA

DIR: B TOTAL LEN: 1.873 MI. DIST: 02-9 SR: 3029  
LEFT MUN: LACK T RIGHT MUN: LACK T

2 0 34068 0 00 0000+00 005552 FT  
GILLAND RD  
(T308) 0030/0000

002969 FT

000000 FT

Station	Length	Material	Notes
0030/2189	018"	DIA CIRC METAL	LEN=0030 INSTALLED UNKN
0030/0920	018"	DIA CIRC METAL	LEN=0036 INSTALLED UNKN
0030/0466	015"	H 21"W ELLIP METAL	LEN=0025 INSTALLED UNKN
0030/0309	015"	H 21"W ELLIP METAL	LEN=0030 INSTALLED UNKN
0030/0237	018"	DIA CIR PLASTIC	LEN=0040 INSTALLED 2013
0030/0041	028"	H 20"W METAL ARCH	LEN=0036 INSTALLED 1997
0030/0000	LENGTH(AH 2426 BK 2583)		
0020/2542	018"	DIA CIRC METAL	LEN=0040 INSTALLED UNKN
0020/2168	015"	H 24"W ELLIP METAL	LEN=0030 INSTALLED UNKN
0020/1804	018"	DIA CIRC METAL	LEN=0032 INSTALLED UNKN
0020/1114	015"	H 24"W ELLIP METAL	LEN=0030 INSTALLED 1997
002969 FT	2 0 34069 0 00 0029+23		
0020/0000	018"	DIA CIRC METAL	LEN=0030 INSTALLED UNKN
0010/2272	024"	DIA CIR PLASTIC	LEN=0045 INSTALLED 2013
0010/0365	018"	DIA CIR PLASTIC	LEN=0030 INSTALLED UNKN
000000 FT	2 0 34069 0 00 0000+00		
INTER-BK	NC HORSE VALLEY RD		
	SR 3002 SH		
	(SR3002 SEG 0140/1986)		
	MFC BEGIN = E		
	BK-PERRY		(50)
0010/0000	LENGTH(AH 2969 BK 0000)		

EXTRACT DATE: 11/25/2024 ROADWAY MANAGEMENT SYSTEM PAGE NUMBER: 275  
PRINT DATE: 11/26/2024 SLD COUNTY/SR - ANNUAL PRINT COUNTY: JUNIATA

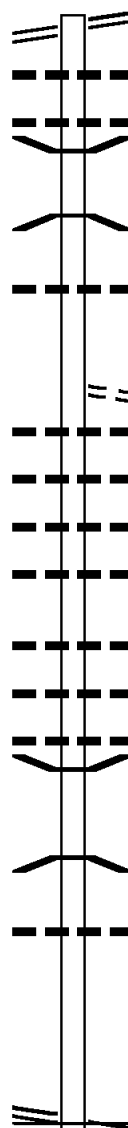
DIR: B TOTAL LEN: 1.328 MI. DIST: 02-9 SR: 3028  
LEFT MUN: MILFORD T RIGHT MUN: MILFORD T

SR 0333 SH 007010 FT  
(SR0333 SEG 0170/0000) 0030/1823

005187 FT

002007 FT

0 0 00000 0 00 0000+00 000000 FT  
SR 0035 SH  
(SR0035 SEG 0470/1192) 0010/0000



007010 FT SR 0333 SH  
0030/1823 (SR0333 SEG 0170/0000)  
015 "DIA CIRC METAL  
0030/1708 LEN=0050 INSTALLED 2003  
018 "DIA CIRC METAL  
0030/1620 LEN=0050 INSTALLED 2003  
0030/1104 BMSEN 34/3028/0030/0986  
0 00000 0 0 0000+00  
LICKING CREEK  
0030/0986 BMSBG 34/3028/0030/0986  
018"H 28"W ELLIP METAL  
0030/0183 LEN=0040 INSTALLED UNKN  
005187 FT 0 0 00000 0 00 0000+00  
HERRINGBONE RD  
(T365)  
S 0030/0000 LENGTH(AH 1823 BK 3180)  
014"H 20"W ELLIP METAL  
0020/2599 LEN=0040 INSTALLED UNKN  
018"H 24"W ELLIP METAL  
0020/2322 LEN=0040 INSTALLED UNKN  
014"H 20"W ELLIP METAL  
0020/1975 LEN=0040 INSTALLED UNKN  
014"H 20"W ELLIP METAL  
0020/1800 LEN=0040 INSTALLED UNKN  
014"H 20"W ELLIP METAL  
0020/1124 LEN=0040 INSTALLED UNKN  
014"H 20"W ELLIP METAL  
0020/0634 LEN=0040 INSTALLED UNKN  
015"H 20"W ELLIP METAL  
0020/0399 LEN=0040 INSTALLED UNKN  
0020/0054 BMSEN 34/3028/0020/0000  
002007 FT 0 00000 0 0 0000+00  
MARKEE RUN  
BMSBG 34/3028/0020/0000  
S 0020/0000 LENGTH(AH 3180 BK 2007)  
015"H 20"W ELLIP METAL  
0010/1352 LEN=0045 INSTALLED UNKN

NC MCCLAUGHLIN RD  
SR 0035 SH  
000000 FT (SR0035 SEG 0470/1192)  
MFC BEGIN = E  
S 0010/0000 LENGTH(AH 2007 BK 0000)

EXTRACT DATE: 11/25/2024 ROADWAY MANAGEMENT SYSTEM PAGE NUMBER: 274  
PRINT DATE: 11/26/2024 SLD COUNTY/SR - ANNUAL PRINT COUNTY: JUNIATA

DIR: B TOTAL LEN: 1.149 MI. DIST: 02-9 SR: 3027  
LEFT MUN: LACK T RIGHT MUN: LACK T

006068 FT

006068 FT AH-HUNTINGDON (31)  
INTER-AHD BRICK CHURCH RD  
0020/3023 (SR2011 SEG 0010/1875)  
018 "DIA CIRC METAL  
0020/2586 LEN=0020 INSTALLED UNKN

003045 FT

0020/0380 018 "DIA CIRC METAL  
003045 FT LEN=0025 INSTALLED UNKN  
2 0 34072 0 00 0030+29  
0020/0000 LENGTH(AH 3023 BK 3045)  
020"H 24"W ELLIP METAL  
0010/3037 LEN=0032 INSTALLED UNKN

0010/2050 030 "DIA CIRC METAL  
LEN=0031 INSTALLED UNKN

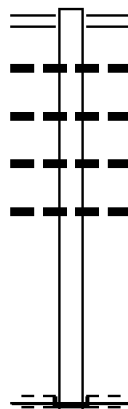
0010/0148 048 "DIA CIRC METAL  
LEN=0030 INSTALLED UNKN  
NC BRICK CHURCH RD  
SR 0075 SH  
000000 FT (SR0075 SEG 0070/0000)  
MFC BEGIN = E  
0010/0000 LENGTH(AH 3045 BK 0000)

2 0 34072 0 00 0060+88 000000 FT  
SR 0075 SH  
(SR0075 SEG 0070/0000) 0010/0000

EXTRACT DATE: 11/25/2024 ROADWAY MANAGEMENT SYSTEM PAGE NUMBER: 273  
 PRINT DATE: 11/26/2024 SLD COUNTY/SR - ANNUAL PRINT COUNTY: JUNIATA  
 DIR: B TOTAL LEN: .095 MI. DIST: 02-9 SR: 3026  
 LEFT MUN: MIFFLIN B RIGHT MUN: MIFFLIN B

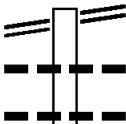
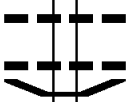


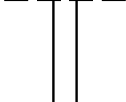

000499 FT

000000 FT



000499 FT JUNIATA THRUWAY  
 0010/0499 (SR0035 SEG 0522/0386)  
 024 "DIA CIRC CONCR  
 0010/0229 LEN=0139 INSTALLED UNKN  
 018 "DIA CIRC CONCR  
 0010/0199 LEN=0030 INSTALLED UNKN  
 018 "DIA CIRC CONCR  
 0010/0054 LEN=0031 INSTALLED UNKN  
 018 "DIA CIRC CONCR  
 0010/0016 LEN=0091 INSTALLED UNKN  
 000000 FT 0 0 00000 0 00 0000+00  
 NC SR 3026 SH  
 JUNIATA ST  
 (BORO)  
 INTER-BK PARKER ST  
 (BORO)  
 MFC BEGIN = E  
 0010/0000 LENGTH(AH 0499 BK 0000)

DIR: B TOTAL LEN: 5.752 MI. DIST: 02-9 SR: 3025  
LEFT MUN: LACK T RIGHT MUN: LACK T

	030372 FT 0160/2797	SR 0035 SH (SR0035 SEG 0070/0000) 015 "DIA CIRC METAL LEN=0028 INSTALLED UNKN 015 "H 21 "W ELLIP METAL LEN=0028 INSTALLED UNKN
	0160/0720 0160/0278 0160/0016 027575 FT	015 "H 21 "W ELLIP METAL LEN=0033 INSTALLED UNKN 013 "H 17 "W ELLIP METAL LEN=0032 INSTALLED UNKN BMSSEN 34/3025/0160/0000 2 0 34001 0 02 0276+44 VILLAGE: CROSS KEYS LICK RUN BMSBG 34/3025/0160/0000 LENGTH(AH 2797 BK 0378) BMSSEN 34/3025/0150/0000 2 0 34001 0 02 0272+67 TRIB LICK RUN BMSBG 34/3025/0150/0000 LENGTH(AH 0378 BK 0798) PUMPING STATION RD (SR3023 SEG 0080/2440) MFC BEGIN = D 018 "DIA CIRC CONCR LEN=0040 INSTALLED UNKN
	0150/0000 0150/0000	
	0140/0404 0140/0376	
	0140/0182 026399 FT 0140/0000	024 "DIA CIRC CONCR LEN=0040 INSTALLED UNKN 2 0 34001 0 02 0264+43 LENGTH(AH 0798 BK 2449)
	0130/1535 0130/1044 0130/0597	018 "DIA CIRC CONCR LEN=0034 INSTALLED UNKN 018 "DIA CIRC CONCR LEN=0040 INSTALLED UNKN 018 "DIA CIRC CONCR LEN=0040 INSTALLED UNKN

EXTRACT DATE: 11/25/2024 ROADWAY MANAGEMENT SYSTEM PAGE NUMBER: 271  
PRINT DATE: 11/26/2024 SLD COUNTY/SR - ANNUAL PRINT COUNTY: JUNIATA

DIR: B TOTAL LEN: 5.752 MI. DIST: 02-9 SR: 3025  
LEFT MUN: LACK T RIGHT MUN: LACK T

023950 FT

0130/0210  
023950 FT  
5 0130/0000

018 "DIA CIRC CONCR  
LEN=0040 INSTALLED UNKN  
2 0 34001 0 02 0239+82  
LENGTH(AH 2449 BK 2495)  
018 "DIA CIRC CONCR  
LEN=0036 INSTALLED UNKN  
015"H 21"W ELLIP METAL  
LEN=0036 INSTALLED UNKN

021455 FT

021455 FT

2 0 34001 0 02 0214+75  
CAMPBELL RD  
(T304)  
5 0120/0000 LENGTH(AH 2495 BK 1481)  
024 "DIA CIRC CONCR  
LEN=0028 INSTALLED UNKN  
018 "DIA CIRC CONCR  
LEN=0035 INSTALLED UNKN

019974 FT

019974 FT

2 0 34001 0 02 0200+15  
018 "DIA CIRC CONCR  
LEN=0028 INSTALLED UNKN  
5 0110/0000 LENGTH(AH 1481 BK 2537)

0100/1729

018 "DIA CIRC CONCR  
LEN=0028 INSTALLED UNKN  
018 "DIA CIRC CONCR  
LEN=0028 INSTALLED UNKN  
036"H 54"W ELLIP METAL  
LEN=0060 INSTALLED UNKN  
018 "DIA CIRC CONCR  
LEN=0030 INSTALLED UNKN

0100/1416

0100/1087

0100/0637

017437 FT

017437 FT

2 0 34001 0 02 0175+00  
5 0100/0000 LENGTH(AH 2537 BK 2634)  
018 "DIA CIRC CONCR  
LEN=0028 INSTALLED UNKN  
015 "DIA CIRC CONCR  
LEN=0028 INSTALLED UNKN  
018 "DIA CIRC CONCR  
LEN=0028 INSTALLED UNKN  
018 "DIA CIRC CONCR  
LEN=0028 INSTALLED UNKN

0090/2167

0090/1907

0090/1608

0090/1417

018 "DIA CIRC CONCR

DIR: B TOTAL LEN: 5.752 MI. DIST: 02-9 SR: 3025  
LEFT MUN: LACK T RIGHT MUN: LACK T

			0090/0233	LEN=0028	INSTALLED	UNKN
	014803 FT		014803 FT	2 0 34001 0 02	0148+66	
			0090/0000	LENGTH(AH 2634 BK 1366)		
				024 "DIA CIRC CONCR		
			0080/0855	LEN=0030	INSTALLED	UNKN
				030 "DIA CIRC CONCR		
			0080/0179	LEN=0030	INSTALLED	UNKN
	013437 FT		013437 FT	2 0 34001 0 02	0135+00	
			0080/0000	LENGTH(AH 1366 BK 2139)		
				018 "DIA CIRC CONCR		
			0070/1752	LEN=0030	INSTALLED	UNKN
				024 "DIA CIRC CONCR		
			0070/1429	LEN=0030	INSTALLED	UNKN
				015"H 21"W ELLIP METAL		
			0070/0730	LEN=0029	INSTALLED	UNKN
				048 "DIA CIRC CONCR		
			0070/0366	LEN=0030	INSTALLED	UNKN
			0070/0013	BMSSEN 34/3025/0070/0000		
	011298 FT		011298 FT	2 0 34001 0 02	0113+94	
				TRIB GEORGES CREEK		
				BMSBG 34/3025/0070/0000		
			0070/0000	LENGTH(AH 2139 BK 2195)		
			NC BE	ERRY RIDGE RD		
				RHINE HOLLOW RD		
			0050/2118	(T305)		
				015"H 21"W ELLIP METAL		
			0050/2101	LEN=0054	INSTALLED	UNKN
				018 "DIA CIRC CONCR		
			0050/1892	LEN=0040	INSTALLED	UNKN
				018 "DIA CIRC CONCR		
			0050/1550	LEN=0029	INSTALLED	UNKN
				018 "DIA CIRC CONCR		
			0050/1270	LEN=0040	INSTALLED	UNKN
				018 "DIA CIRC CONCR		
			0050/0879	LEN=0033	INSTALLED	UNKN
				018 "DIA CIRC CONCR		
			0050/0360	LEN=0033	INSTALLED	UNKN
				UNKNOWN RD		
			0050/0138	(TWP)		
			0050/0045	BMSSEN 34/3025/0050/0000		
	009103 FT		009103 FT	2 0 34001 0 00	0092+09	
				GEORGE CREEK		
				BMSBG 34/3025/0050/0000		
			0050/0000	LENGTH(AH 2195 BK 2157)		
				018 "DIA CIRC CONCR		
			0040/1592	LEN=0033	INSTALLED	UNKN
				018 "DIA CIRC CONCR		
			0040/1178	LEN=0031	INSTALLED	UNKN

SHEARER HOLLOW RD  
(T305)

EXTRACT DATE: 11/25/2024 ROADWAY MANAGEMENT SYSTEM PAGE NUMBER: 269  
PRINT DATE: 11/26/2024 SLD COUNTY/SR - ANNUAL PRINT COUNTY: JUNIATA

DIR: B TOTAL LEN: 5.752 MI. DIST: 02-9 SR: 3025  
LEFT MUN: LACK T RIGHT MUN: LACK T

006946 FT

0040/0019 018 "DIA CIRC CONCR  
LEN=0050 INSTALLED UNKN  
2 0 34001 0 00 0070+00  
5 0040/0000 LENGTH(AH 2157 BK 1907)

0030/1616 018 "DIA CIRC CONCR  
LEN=0040 INSTALLED UNKN

0030/1028 024 "DIA CIRC CONCR  
LEN=0033 INSTALLED UNKN

0030/0573 018 "DIA CIRC CONCR  
LEN=0040 INSTALLED UNKN

005039 FT

0030/0446 024 "DIA CIRC CONCR  
LEN=0028 INSTALLED UNKN  
005039 FT 2 0 34001 0 00 0050+85

0030/0000 018 "DIA CIRC CONCR  
LEN=0027 INSTALLED UNKN  
5 LENGTH(AH 1907 BK 2061)

0022/1758 018 "DIA CIRC CONCR  
LEN=0035 INSTALLED UNKN

0022/1320 018 "DIA CIRC CONCR  
LEN=0040 INSTALLED UNKN

0022/0775 018 "DIA CIRC CONCR  
LEN=0035 INSTALLED UNKN

0022/0525 018 "DIA CIRC CONCR  
LEN=0030 INSTALLED UNKN

0022/0410 018 "DIA CIRC CONCR  
LEN=0025 INSTALLED UNKN

002978 FT

0022/0193 018 "DIA CIRC CONCR  
LEN=0035 INSTALLED UNKN  
002978 FT 2 0 34001 0 00 0030+24  
5 0022/0000 LENGTH(AH 2061 BK 0847)

0012/0559 BMSSEN 34/3025/0012/0362  
0 0 00000 0 00 0000+00  
TUSCARORA CREEK

002131 FT

0012/0362 BMSBG 34/3025/0012/0362  
0 0 00000 0 00 0000+00  
5 0012/0000 LENGTH(AH 0847 BK 2131)

0010/1579 018 "DIA CIRC CONCR  
LEN=0028 INSTALLED UNKN

000000 FT

000000 FT 2 0 34001 0 00 0000+00  
NC OL D MILL RD

SR 0075 SH  
(SR0075 SEG 0080/0000)  
MFC BEGIN = E  
5 0010/0000 LENGTH(AH 2131 BK 0000)

EXTRACT DATE: 11/25/2024 ROADWAY MANAGEMENT SYSTEM PAGE NUMBER: 268  
PRINT DATE: 11/26/2024 SLD COUNTY/SR - ANNUAL PRINT COUNTY: JUNIATA  
DIR: B TOTAL LEN: .000 MI. DIST: 02-9 SR: 3024  
LEFT MUN: LACK T RIGHT MUN: LACK T

000000 FT

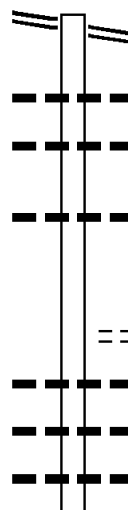


000000 FT  
7010/0000 LENGTH(AH 0178 BK 0000)

EXTRACT DATE: 11/25/2024 ROADWAY MANAGEMENT SYSTEM PAGE NUMBER: 267  
 PRINT DATE: 11/26/2024 SLD COUNTY/SR - ANNUAL PRINT COUNTY: JUNIATA  
 DIR: B TOTAL LEN: 4.364 MI. DIST: 02-9 SR: 3023  
 LEFT MUN: LACK T RIGHT MUN: LACK T

BERRY RIDGE RD 023040 FT  
 (SR3025 SEG 0140/0404) 0080/2440

020600 FT



023040 FT BERRY RIDGE RD  
 0080/2440 (SR3025 SEG 0140/0404)  
 0080/1803 015 " DIA CIRC METAL  
 LEN=0024 INSTALLED UNKN  
 0080/1459 015"H 21"W ELLIP METAL  
 LEN=0030 INSTALLED UNKN  
 0080/0668 018 " DIA CIR PLASTIC  
 LEN=0040 INSTALLED 2010  
 020600 FT 2 0 34002 0 00 0024+52  
 TREGO RD  
 (T302)  
 0080/0000 LENGTH(AH 2440 BK 2761)  
 024"H 36"W ELLIP METAL  
 0070/2722 LEN=0027 INSTALLED UNKN  
 018 " DIA CIRC METAL  
 0070/2203 LEN=0028 INSTALLED UNKN  
 018 " DIA CIRC METAL  
 0070/1895 LEN=0040 INSTALLED UNKN  
 015"H 21"W ELLIP METAL

DIR: B TOTAL LEN: 4.364 MI. DIST: 02-9 SR: 3023  
LEFT MUN: LACK T RIGHT MUN: LACK T

		0070/1829	LEN=0028	INSTALLED	UNKN
		0070/0585	018 "DIA CIRC METAL LEN=0030	INSTALLED	UNKN
017839	FT	0070/0416	018 "DIA CIRC METAL LEN=0050	INSTALLED	UNKN
		017839	FT 2 0 34002 0 00 0052+11 015"H 21"W ELLIP METAL LEN=0028	INSTALLED	UNKN
		0070/0000	LENGTH(AH 2761 BK 3242)		
		0060/2489	018 "DIA CIRC METAL LEN=0027	INSTALLED	UNKN
		0060/1765	015"H 21"W ELLIP METAL LEN=0038	INSTALLED	UNKN
		0060/1362	018 "DIA CIRC METAL LEN=0032	INSTALLED	UNKN
		0060/0684	018 "DIA CIRC METAL LEN=0036	INSTALLED	UNKN
014597	FT	0060/0405	018 "DIA CIRC METAL LEN=0029	INSTALLED	UNKN
		0060/0017	BMSSEN 34/3023/0060/0000 2 0 34002 0 00 0084+34		
		014597	FT LICK RUN BMSBG 34/3023/0060/0000 LENGTH(AH 3242 BK 2541)		
		0060/0000	018"H 28"W ELLIP METAL LEN=0032	INSTALLED	2001
		0050/2378	WOODSIDE RD (T309)		
		0050/2365	015"H 21"W ELLIP METAL LEN=0033	INSTALLED	UNKN
		0050/1968			
CAMPBELL HOLLOW RD (T304)		0050/1850			
		0050/1661	018 "DIA CIRC METAL LEN=0032	INSTALLED	UNKN
		0050/0861	018 "DIA CIRC METAL LEN=0027	INSTALLED	UNKN
		0050/0675	018 "DIA CIRC METAL LEN=0039	INSTALLED	UNKN
		0050/0488	015 "DIA CIRC METAL LEN=0025	INSTALLED	UNKN
		0050/0080	018 "DIA CIRC METAL LEN=0030	INSTALLED	UNKN
012056	FT	012056	FT 2 0 34002 0 00 0110+00		

EXTRACT DATE: 11/25/2024 ROADWAY MANAGEMENT SYSTEM PAGE NUMBER: 265  
PRINT DATE: 11/26/2024 SLD COUNTY/SR - ANNUAL PRINT COUNTY: JUNIATA

DIR: B TOTAL LEN: 4.364 MI. DIST: 02-9 SR: 3023  
LEFT MUN: LACK T RIGHT MUN: LACK T

008643 FT

	0050/0000	LENGTH(AH 2541 BK 3413)
	018 "DIA	CIRC METAL
---	0040/3014	LEN=0030 INSTALLED UNKN
---	024 "H 34 "W	ELLIP METAL
---	0040/2709	LEN=0066 INSTALLED UNKN
---	018 "DIA	CIRC METAL
---	0040/2453	LEN=0035 INSTALLED UNKN
---	018 "DIA	CIRC METAL
---	0040/2163	LEN=0041 INSTALLED UNKN
---	018 "DIA	CIRC METAL
---	0040/1974	LEN=0030 INSTALLED UNKN
---	018 "DIA	CIRC METAL
---	0040/1841	LEN=0027 INSTALLED UNKN
---	018 "DIA	CIRC METAL
---	0040/1655	LEN=0030 INSTALLED UNKN
---	018 "DIA	CIRC METAL
---	0040/1252	LEN=0030 INSTALLED UNKN
---	0040/1160	BMSSEN 34/3023/0040/1110
	2 0 34002 0 00 0132+79	
	TRICK LICK RUN	
	0040/1145	BMSBG 34/3023/0040/1110
	018 "DIA	CIRC METAL
---	0040/1057	LEN=0030 INSTALLED UNKN
---	018 "DIA	CIRC METAL
---	0040/0955	LEN=0030 INSTALLED UNKN
	WALLS RD	
	0040/0859	(T327)
	018 "DIA	CIRC METAL
---	0040/0803	LEN=0036 INSTALLED UNKN
---	018 "DIA	CIR PLASTIC
---	0040/0608	LEN=0030 INSTALLED 2010
---	015 "H 21 "W	ELLIP METAL
---	0040/0488	LEN=0036 INSTALLED UNKN
---	018 "H 01 "W	**UNKNOWN**
---	0040/0397	LEN=0030 INSTALLED UNKN
---	0040/0035	BMSSEN 34/3023/0040/0000
	008643 FT	2 0 34002 0 00 0143+87
	TRICK CREEK	
	0040/0000	BMSBG 34/3023/0040/0000
	LENGTH(AH 3413 BK 3717)	
	018 "DIA	CIRC METAL
---	0030/3474	LEN=0038 INSTALLED UNKN
	015 "H 24 "W	ELLIP METAL
---	0030/2619	LEN=0033 INSTALLED UNKN
---	015 "H 24 "W	ELLIP METAL
---	0030/2524	LEN=0030 INSTALLED UNKN
---	024 "DIA	CIRC METAL
---	0030/2451	LEN=0040 INSTALLED UNKN
	018 "DIA	CIRC METAL

EXTRACT DATE: 11/25/2024 ROADWAY MANAGEMENT SYSTEM PAGE NUMBER: 264  
PRINT DATE: 11/26/2024 SLD COUNTY/SR - ANNUAL PRINT COUNTY: JUNIATA

DIR: B TOTAL LEN: 4.364 MI. DIST: 02-9 SR: 3023  
LEFT MUN: LACK T RIGHT MUN: LACK T

RHINE HOLLOW RD  
(T305)

004926 FT

0020/2829

002048 FT

000000 FT

0030/2335	LEN=0034	INSTALLED UNKN
0030/2180	015"H 21"W	ELLIP METAL
0030/1683	LEN=0030	INSTALLED UNKN
0030/1385	024"H 35"W	ELLIP METAL
	LEN=0040	INSTALLED 2011
	018"DIA	CIRC METAL
	LEN=0030	INSTALLED UNKN
004926 FT	2 0 34002 0 00	0181+92
	BARTON HOLLOW RD	
	(SR3020 SEG 0010/0000)	
0030/0000	LENGTH(AH 3717 BK 2878)	
0020/2866	028"DIA	CIRC METAL
	LEN=0060	INSTALLED 2005
0020/2491	015"H 21"W	ELLIP METAL
0020/2267	LEN=0029	INSTALLED UNKN
0020/2076	015"DIA	CIRC METAL
	LEN=0040	INSTALLED UNKN
	015"DIA	CIRC METAL
	LEN=0025	INSTALLED UNKN
0020/1116	015"H 21"W	ELLIP METAL
	LEN=0030	INSTALLED UNKN
0020/0502	018"DIA	CIRC METAL
002048 FT	LEN=0033	INSTALLED UNKN
	2 0 34002 0 00	0210+47
	015"DIA	CIRC METAL
	LEN=0028	INSTALLED UNKN
0020/0000	LENGTH(AH 2878 BK 2048)	
0010/1703	018"DIA	CIRC METAL
	LEN=0032	INSTALLED UNKN
0010/0956	BMS EN 34/3023/0010/0834	
	2 0 34002 0 00	0222+42
	TUSCARORA CREEK	
0010/0834	BMS BG 34/3023/0010/0834	
	018"DIA	CIRC METAL
0010/0402	LEN=0050	INSTALLED UNKN
000000 FT	2 0 34002 0 00	0230+72
	NC PUMPING STATION RD	
	SR 0075 SH	
	(SR0075 SEG 0180/0479)	
	MFC BEGIN = D	
0010/0000	LENGTH(AH 2048 BK 0000)	

EXTRACT DATE: 11/25/2024 ROADWAY MANAGEMENT SYSTEM PAGE NUMBER: 263  
PRINT DATE: 11/26/2024 SLD COUNTY/SR - ANNUAL PRINT COUNTY: JUNIATA  
DIR: B TOTAL LEN: .000 MI. DIST: 02-9 SR: 3022  
LEFT MUN: TUSCARORA T RIGHT MUN: TUSCARORA T

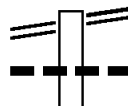
000000 FT



000000 FT  
7010/0000 LENGTH(AH 0261 BK 0000)

EXTRACT DATE: 11/25/2024 ROADWAY MANAGEMENT SYSTEM PAGE NUMBER: 262  
PRINT DATE: 11/26/2024 SLD COUNTY/SR - ANNUAL PRINT COUNTY: JUNIATA  
DIR: B TOTAL LEN: 4.523 MI. DIST: 02-9 SR: 3021  
LEFT MUN: TUSCARORA T RIGHT MUN: TUSCARORA T

ANDERSON RIDGE RD 023884 FT  
(SR0035 SEG 0270/2055) 0100/2226



023884 FT ANDERSON RIDGE RD  
0100/2226 (SR0035 SEG 0270/2055)  
0100/1990 018" DIA CIRC METAL  
LEN=0035 INSTALLED UNKN  
015"H 20"W ELLIP METAL

EXTRACT DATE: 11/25/2024 ROADWAY MANAGEMENT SYSTEM PAGE NUMBER: 261  
PRINT DATE: 11/26/2024 SLD COUNTY/SR - ANNUAL PRINT COUNTY: JUNIATA

DIR: B TOTAL LEN: 4.523 MI. DIST: 02-9 SR: 3021  
LEFT MUN: TUSCARORA T RIGHT MUN: TUSCARORA T

	0100/1593	LEN=0030	INSTALLED UNKN
	0100/1025	018 "DIA CIR PLASTIC	LEN=0050 INSTALLED 2011
	0100/0485	029"H 42"W ELLIP METAL	LEN=0040 INSTALLED 2011
021658 FT	021658 FT	2 0 34027 0 00 0022+41	LEN=0040 INSTALLED 2011
	0100/0000	LENGTH(AH 2226 BK 2241)	015 "DIA CIRC METAL
	0090/1992	LEN=0040 INSTALLED 2001	018 "DIA CIRC METAL
	0090/1380	LEN=0035 INSTALLED 2001	015"H 21"W ELLIP METAL
	0090/1023	LEN=0040 INSTALLED 2005	018 "DIA CIRC CONCR
	0090/0730	LEN=0035 INSTALLED 2001	015"H 21"W ELLIP CONC
	0090/0441	LEN=0035 INSTALLED 2001	012 "DIA CIRC METAL
	0090/0106	LEN=0035 INSTALLED 2001	
2 0 34027 0 00 0000+00 019417 FT	019417 FT		
NOSS RD			
(SR3016 SEG 0040/2304) 0090/0000	0090/0000	LENGTH(AH 2241 BK 2461)	012"H 16"W ELLIP METAL
	0080/2248	LEN=0030 INSTALLED UNKN	015 "DIA CIRC METAL
	0080/1831	LEN=0028 INSTALLED UNKN	BMSSEN 34/3021/0080/1413
	0080/1428	2 0 34005 0 02 0245+29	MCKINLEY RUN
	0080/1413	BMSBG 34/3021/0080/1413	015"H 22"W ELLIP METAL
	0080/1083	LEN=0035 INSTALLED UNKN	
	0080/0462	021"H 15"W METAL ARCH	LEN=0032 INSTALLED 1999
016956 FT	016956 FT	2 0 34005 0 02 0259+49	MCCOYSVILLE RD
		(SR3014 SEG 0060/1744)	MFC BEGIN = D
	0080/0000	LENGTH(AH 2461 BK 2320)	036 "DIA CIRC CONCR
	0070/2011	LEN=0035 INSTALLED UNKN	018 "DIA CIRC CONCR
	0070/1176	LEN=0030 INSTALLED UNKN	
014636 FT	014636 FT	2 0 34045 0 00 0023+05	VILLAGE: MCCOYSVILLE

EXTRACT DATE: 11/25/2024 ROADWAY MANAGEMENT SYSTEM PAGE NUMBER: 260  
PRINT DATE: 11/26/2024 SLD COUNTY/SR - ANNUAL PRINT COUNTY: JUNIATA

DIR: B TOTAL LEN: 4.523 MI. DIST: 02-9 SR: 3021  
LEFT MUN: TUSCARORA T RIGHT MUN: TUSCARORA T

						018 "DIA CIRC CONCR
						LEN=0033 INSTALLED UNKN
						LENGTH(AH 2320 BK 2674)
						018 "DIA CIRC CONCR
						LEN=0040 INSTALLED 2001
						018 "DIA CIRC CONCR
						LEN=0050 INSTALLED UNKN
						018 "DIA CIRC CONCR
						LEN=0040 INSTALLED 2001
						018 "DIA CIRC CONCR
						LEN=0045 INSTALLED 2001
						2 0 34045 0 00 0049+66
						018 "DIA CIRC CONCR
						LEN=0042 INSTALLED UNKN
						LENGTH(AH 2674 BK 2585)
						018 "DIA CIRC CONCR
						LEN=0030 INSTALLED UNKN
						024 "DIA CIRC CONCR
						LEN=0034 INSTALLED UNKN
						QUARRY RD
						(T334)
						BMS EN 34/3021/0050/0500
						2 0 34045 0 00 0070+72
						TUSCARORA CREEK
						BMS BG 34/3021/0050/0500
						TRIB TUSCARORA CREEK
						STRUCTURE LENGTH 10 FT
						BMS ID 34/3021/0050/0342
						2 0 34045 0 00 0075+38
						NC MC KINLEY RD
						LENGTH(AH 2585 BK 2660)
						018 "DIA CIRC CONCR
						LEN=0030 INSTALLED UNKN
						018 "DIA CIRC CONCR
						LEN=0040 INSTALLED 2001
						018 "DIA CIRC CONCR
						LEN=0040 INSTALLED 2001
						024 "DIA CIRC CONCR
						LEN=0040 INSTALLED 2001
						018 "DIA CIRC CONCR
						LEN=0040 INSTALLED 2001
						2 0 34045 0 00 0102+28
						TUSCARORA
						SPRUCE HILL T

DIR: B TOTAL LEN: 4.523 MI.  
LEFT MUN: TUSCARORA T

DIST: 02-9 SR: 3021  
RIGHT MUN: TUSCARORA T

2 0 34005 0 02 0326+17 000043 FT  
FLINT HOLLOW RD  
(T321) 0010/0000

003831 FT

001388 FT

0010 / 0000  
000043 FT

000000 FT

```

0040/0000 LENGTH(AH 2660 BK 2886)
018 "DIA CIRC CONCR
0030/2865 LEN=0033 INSTALLED UNKN
018 "DIA CIRC CONCR
0030/2512 LEN=0033 INSTALLED UNKN
036 "DIA CIRC CONCR
0030/2026 LEN=0048 INSTALLED UNKN
OX BOW RD
0030/1962 (T337)

0030/1000 018 "DIA CIRC CONCR
LEN=0038 INSTALLED UNKN

003831 FT 2 0 34005 0 02 0288+32
0030/0000 LENGTH(AH 2886 BK 2443)
018 "DIA CIRC CONCR
0020/2393 LEN=0038 INSTALLED UNKN

001388 FT 2 0 34005 0 02 0312+57
0020/0000 LENGTH(AH 2443 BK 1345)
024 "DIA CIRC CONCR
0010/0758 LEN=0065 INSTALLED 2001
018 "DIA CIRC CONCR
0010/0329 LEN=0037 INSTALLED UNKN
024 "DIA CIRC CONCR
0010/0073 LEN=0060 INSTALLED UNKN
000043 FT MMINGER HILL RD
INTER-BK T LN
(T311)

0010/0000 LTH AH 001345 BK 000100
000043 FT
7008/0000 LTH AH 000100 BK 000043
BMS EN 34/3021/0004/0000
T LN
INTER-AHD (T311)
0004/0043
000000 FT 2 0 34005 0 03 0332+13
NC SR 3021 SH
INTER-BK T LN
(T311)
WARBLE RUN
BMSBG 34/3021/0004/0000
MFC BEGIN = E
0004/0000 LENGTH(AH 0043 BK 0000)

```

EXTRACT DATE: 11/25/2024 ROADWAY MANAGEMENT SYSTEM PAGE NUMBER: 258  
PRINT DATE: 11/26/2024 SLD COUNTY/SR - ANNUAL PRINT COUNTY: JUNIATA

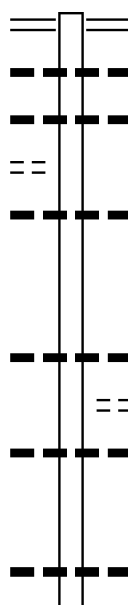
DIR: B TOTAL LEN: 3.832 MI. DIST: 02-9 SR: 3020  
LEFT MUN: TUSCARORA T RIGHT MUN: TUSCARORA T

GLOSS RD  
(T305)

020235 FT

0060/3483

016607 FT



020235 FT SMOKEY HOLLOW RD  
0060/3628 (SR3018 SEG 0050/0000)  
018 "DIA CIRC CONCR  
0060/3578 LEN=0065 INSTALLED UNKN  
018 "DIA CIRC METAL  
0060/3500 LEN=0032 INSTALLED UNKN  
  
0060/3438 036"H 54"W ELLIP METAL  
LEN=0040 INSTALLED UNKN  
  
0060/1830 018 "DIA CIRC METAL  
LEN=0040 INSTALLED UNKN  
FRYS RD  
0060/1769 (T312)  
036"H 60"W ELLIP METAL  
0060/1718 LEN=0050 INSTALLED UNKN  
  
0060/0254 048"H 72"W ELLIP METAL  
LEN=0040 INSTALLED UNKN  
016607 FT 2 0 34070 0 00 0166+00

EXTRACT DATE: 11/25/2024 ROADWAY MANAGEMENT SYSTEM PAGE NUMBER: 257  
PRINT DATE: 11/26/2024 SLD COUNTY/SR - ANNUAL PRINT COUNTY: JUNIATA

DIR: B TOTAL LEN: 3.832 MI. DIST: 02-9 SR: 3020  
LEFT MUN: TUSCARORA T RIGHT MUN: TUSCARORA T

012830 FT

009684 FT

030	" DIA	CIRC METAL	
LEN=0028	INSTALLED	UNKN	
0060/0000	LENGTH(AH 3628 BK 3777)		
018	" DIA	CIRC METAL	
LEN=0024	INSTALLED	UNKN	
0050/3294			
015	" DIA	CIRC METAL	
LEN=0027	INSTALLED	UNKN	
0050/2560			
015	" DIA	CIRC METAL	
LEN=0036	INSTALLED	UNKN	
0050/2303			
018	" DIA	CIR PLASTIC	
LEN=0023	INSTALLED	2011	
0050/2132			
015	" DIA	CIRC METAL	
LEN=0040	INSTALLED	UNKN	
0050/1830			
TUSCARORA			
0050/1680	LACK T		
018	" DIA	CIRC METAL	
LEN=0024	INSTALLED	UNKN	
0050/1590			
015	" DIA	CIRC METAL	
LEN=0024	INSTALLED	UNKN	
0050/1147			
018	" DIA	CIR PLASTIC	
LEN=0030	INSTALLED	2011	
0050/0648			
018	" DIA	CIRC METAL	
LEN=0028	INSTALLED	UNKN	
0050/0568			
012830 FT	2 0 34070 0 00 0128+23		
0050/0000	LENGTH(AH 3777 BK 3146)		
015	" DIA	CIRC METAL	
LEN=0028	INSTALLED	UNKN	
0040/3116			
015	" DIA	CIRC METAL	
LEN=0028	INSTALLED	UNKN	
0040/2573			
015	" DIA	CIR PLASTIC	
LEN=0029	INSTALLED	UNKN	
0040/2095			
018	" DIA	CIRC METAL	
LEN=0028	INSTALLED	UNKN	
0040/1758			
015	" DIA	CIRC METAL	
LEN=0030	INSTALLED	2002	
0040/1261			
015	" DIA	CIR PLASTIC	
LEN=0028	INSTALLED	UNKN	
0040/1001			
018	" DIA	CIRC METAL	
LEN=0030	INSTALLED	UNKN	
0040/0069			
009684 FT	2 0 34070 0 00 0096+77		
KIRK RIDGE RD			
(T310)			
0040/0000	LENGTH(AH 3146 BK 2877)		
015	" DIA	CIRC METAL	
LEN=0028	INSTALLED	UNKN	
0030/2789			
015	"H 21"W	ELLIP METAL	
LEN=0030	INSTALLED	UNKN	
0030/2200			

EXTRACT DATE: 11/25/2024 ROADWAY MANAGEMENT SYSTEM PAGE NUMBER: 256  
PRINT DATE: 11/26/2024 SLD COUNTY/SR - ANNUAL PRINT COUNTY: JUNIATA

DIR: B TOTAL LEN: 3.832 MI. DIST: 02-9 SR: 3020  
LEFT MUN: LACK T RIGHT MUN: LACK T

006807 FT

003212 FT

000000 FT

0030/1790	015 "DIA CIRC METAL LEN=0030	INSTALLED UNKN
0030/0941	015 "DIA CIRC METAL LEN=0028	INSTALLED UNKN
006807 FT	2 0 34070 0 00 0068+00	
0030/0000	LENGTH(AH 2877 BK 3595)	
0020/2532	030 "DIA CIRC METAL LEN=0031	INSTALLED 1997
0020/1522	015"H 21"W ELLIP METAL LEN=0030	INSTALLED UNKN
0020/0838	018 "DIA CIRC METAL LEN=0028	INSTALLED UNKN
003212 FT	2 0 34070 0 00 0032+13	
0020/0000	015 "DIA CIRC METAL LEN=0025	INSTALLED UNKN
	LENGTH(AH 3595 BK 3212)	
0010/2480	042 "DIA CIRC METAL LEN=0028	INSTALLED 1997
0010/2256	015"H 21"W ELLIP METAL LEN=0030	INSTALLED UNKN
0010/1727	015"H 21"W ELLIP METAL LEN=0040	INSTALLED UNKN
0010/1287	015 "DIA CIRC METAL LEN=0029	INSTALLED UNKN
0010/0773	036"H 48"W ELLIP METAL LEN=0040	INSTALLED UNKN
0010/0580	015 "DIA CIRC METAL LEN=0030	INSTALLED UNKN
0010/0502	BMSSEN 34/3020/0010/0477 2 0 34070 0 00 0004+80	
	LICK RUN	
0010/0477	BMSBG 34/3020/0010/0477 036 "DIA CIRC METAL	
0010/0312	LEN=0030	INSTALLED UNKN
000000 FT	2 0 34070 0 00 0000+00	
	NC BA	
	ARTON HOLLOW RD PUMPING STATION RD (SR3023 SEG 0030/0000)	
	MFC BEGIN = E	
0010/0000	LENGTH(AH 3212 BK 0000)	

EXTRACT DATE: 11/25/2024 ROADWAY MANAGEMENT SYSTEM PAGE NUMBER: 255  
PRINT DATE: 11/26/2024 SLD COUNTY/SR - ANNUAL PRINT COUNTY: JUNIATA

DIR: B TOTAL LEN: 1.756 MI. DIST: 02-9 SR: 3019  
LEFT MUN: BEALE T RIGHT MUN: BEALE T

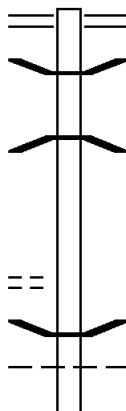
IMES RD  
(T330)

009271 FT

007580 FT

0030/0859

006509 FT



009271 FT GRONINGER VALLEY RD  
0040/1691 (SR3008 SEG 0060/1167)

0040/1055 BMS EN 34/3019/0040/1036  
2 0 34005 0 05 0447+84  
DOYLE RUN

0040/1036 BMSBG 34/3019/0040/1036

007580 FT 2 0 34005 0 04 0437+49  
S 0040/0000 LENGTH(AH 1691 BK 1071)

0030/0221 BMS EN 34/3019/0030/0000  
BEALE  
0030/0113 SPRUCE HILL T  
006509 FT 2 0 34005 0 04 0426+71

EXTRACT DATE: 11/25/2024 ROADWAY MANAGEMENT SYSTEM PAGE NUMBER: 254  
PRINT DATE: 11/26/2024 SLD COUNTY/SR - ANNUAL PRINT COUNTY: JUNIATA

DIR: B TOTAL LEN: 1.756 MI. DIST: 02-9 SR: 3019  
LEFT MUN: BEALE T RIGHT MUN: BEALE T

OX BOW RD  
(T337)

0026/0636

004797 FT

PLEASANT VIEW RD  
(T315)

0020/1829

002300 FT

000000 FT

SR 0075 SH  
(SR0075 SEG 0450/0000) 0010/0000

TUSCARORA CREEK  
BMSBG 34/3019/0030/0000  
LENGTH(AH 1071 BK 1712)

0030/0000

0026/0594  
004797 FT

015 "DIA CIRC METAL  
LEN=0050 INSTALLED UNKN  
2 0 34005 0 04 0409+40  
BARTON HILL RD  
(T347)

0026/0000  
0020/2482

015 "DIA CIRC METAL  
LEN=0046 INSTALLED UNKN

EBENEZER CHURCH RD  
(T343)

0020/0749  
0020/0537  
0020/0308  
002300 FT

018"H 28"W ELLIP METAL  
LEN=0045 INSTALLED UNKN  
015 "DIA CIRC METAL  
LEN=0030 INSTALLED UNKN  
2 0 34005 0 04 0384+46  
VILLAGE: PLEASANT VIEW

015"H 21"W ELLIP METAL  
LEN=0032 INSTALLED 2000

0020/0000  
0010/2012  
0010/1811

012 "DIA CIRC METAL  
LEN=0032 INSTALLED UNKN  
020"H 28"W ELLIP METAL  
LEN=0036 INSTALLED 2000

0010/0491  
0010/0468  
000000 FT

BMSBN 34/3019/0010/0468  
2 0 34005 0 04 0366+23  
TRIB TUSCARORA CREEK  
BMSBG 34/3019/0010/0468  
2 0 34005 0 04 0361+59  
SR 0075 SH  
(SR0075 SEG 0450/0000)

NC IN  
INTER-BK INDIAN MOUND RD  
(T312)

MFC BEGIN = D  
0010/0000 LENGTH(AH 2300 BK 0000)

EXTRACT DATE: 11/25/2024 ROADWAY MANAGEMENT SYSTEM PAGE NUMBER: 253  
PRINT DATE: 11/26/2024 SLD COUNTY/SR - ANNUAL PRINT COUNTY: JUNIATA  
DIR: B TOTAL LEN: 3.898 MI. DIST: 02-9 SR: 3018  
LEFT MUN: TUSCARORA T RIGHT MUN: TUSCARORA T

MIDDLE RD (SR0850 SEG 0070/0000)	020580 FT 0100/1970		020580 FT INTER-AHD 0100/1970	MIDDLE RD (SR0850 SEG 0070/0000)
		==	0100/1871	018 "DIA CIR PLASTIC LEN=0075 INSTALLED UNKN
		==	0100/1474	018 "DIA CIR PLASTIC LEN=0033 INSTALLED UNKN
		==	0100/1139	036 "DIA CIRC METAL LEN=0048 INSTALLED UNKN
		==	0100/0920	018 "DIA CIR PLASTIC LEN=0030 INSTALLED UNKN
		POE	0100/0327	(APRA) PADOT STOCKPILE PADOT STOCKPILE #05 RD (GOVT)
018610 FT		==	018610 FT	2 0 34003 0 00 0186+31 018 "DIA CIR PLASTIC LEN=0040 INSTALLED UNKN
		==	0100/0000	LENGTH(AH 1970 BK 2559)
		==	0090/1672	024 "DIA CIR PLASTIC LEN=0040 INSTALLED UNKN
		==	0090/0868	018 "DIA CIR PLASTIC LEN=0030 INSTALLED 2012
		==	0090/0408	015"H 21"W ELLIP METAL LEN=0033 INSTALLED UNKN
016051 FT		==	016051 FT	2 0 34003 0 00 0160+61 036 "DIA CIR PLASTIC LEN=0060 INSTALLED 2005
		==	0090/0000	LENGTH(AH 2559 BK 1184)
		==	0080/0612	021"H 30"W ELLIP METAL LEN=0030 INSTALLED 1997
014867 FT		==	014867 FT	2 0 34003 0 00 0148+66 029"H 42"W ELLIP METAL LEN=0048 INSTALLED UNKN
		==	0080/0000	LENGTH(AH 1184 BK 2537)
		==	0070/1925	018 "DIA CIR PLASTIC LEN=0033 INSTALLED 2012
				018 "DIA CIRC METAL

EXTRACT DATE: 11/25/2024 ROADWAY MANAGEMENT SYSTEM PAGE NUMBER: 252  
PRINT DATE: 11/26/2024 SLD COUNTY/SR - ANNUAL PRINT COUNTY: JUNIATA

DIR: B TOTAL LEN: 3.898 MI. DIST: 02-9 SR: 3018  
LEFT MUN: TUSCARORA T RIGHT MUN: TUSCARORA T

2 0 34003 0 00 0123+16 012330 FT  
PRICE RD  
(T316) 0070/0000

009843 FT

2 0 34003 0 00 0087+82 008793 FT  
BARTON HOLLOW RD  
(SR3020 SEG 0060/3628) 0050/0000

FRYS RD  
(T312) 0040/0230

006825 FT

0070/1769 LEN=0045 INSTALLED UNKN  
024 "DIA CIR PLASTIC  
0070/1074 LEN=0050 INSTALLED 2010  
018 "DIA CIR PLASTIC  
0070/0711 LEN=0040 INSTALLED UNKN  
012330 FT 036 "DIA CIRC METAL  
LEN=0068 INSTALLED UNKN  
0070/0000 LENGTH(AH 2537 BK 2487)  
009843 FT 2 0 34003 0 00 0098+32  
018 "DIA CIRC CONCR  
LEN=0036 INSTALLED UNKN  
0060/0000 LENGTH(AH 2487 BK 1050)  
018 "DIA CIRC CONCR  
0050/0516 LEN=0035 INSTALLED UNKN  
008793 FT  
0050/0000 LENGTH(AH 1050 BK 1968)  
024 "H 36 "W ELLIP METAL  
LEN=0044 INSTALLED UNKN  
0040/1943 015 "H 21 "W ELLIP METAL  
LEN=0030 INSTALLED UNKN  
0040/1870 018 "DIA CIRC CONCR  
LEN=0030 INSTALLED UNKN  
0040/1488 018 "DIA CIRC CONCR  
LEN=0038 INSTALLED UNKN  
0040/1216 018 "DIA CIRC CONCR  
LEN=0033 INSTALLED UNKN  
0040/0888 048 "H 72 "W ELLIP METAL  
LEN=0040 INSTALLED UNKN  
0040/0652 BURNT CHURCH RD  
(T309)  
0040/0230 BMS EN 34/3018/0040/0000  
0040/0015  
006825 FT 2 0 34003 0 00 0068+29  
BRIDGE CLOSED  
UNION RUN  
BMSBG 34/3018/0040/0000  
0040/0000 LENGTH(AH 1968 BK 3083)  
018 "DIA CIRC CONCR  
LEN=0036 INSTALLED UNKN  
0030/2796 018 "DIA CIRC CONCR

EXTRACT DATE: 11/25/2024 ROADWAY MANAGEMENT SYSTEM PAGE NUMBER: 251  
PRINT DATE: 11/26/2024 SLD COUNTY/SR - ANNUAL PRINT COUNTY: JUNIATA

DIR: B TOTAL LEN: 3.898 MI. DIST: 02-9 SR: 3018  
LEFT MUN: TUSCARORA T RIGHT MUN: TUSCARORA T

	0030/2480	LEN=0040	INSTALLED	UNKN
		CLARK PLACE RD		
	0030/2360	(T308)		
	0030/2095	018 "DIA	CIRC CONCR	
		LEN=0033	INSTALLED	UNKN
	0030/1732	018 "DIA	CIRC CONCR	
		LEN=0033	INSTALLED	UNKN
	0030/1456	018 "DIA	CIRC CONCR	
		LEN=0033	INSTALLED	UNKN
	0030/1117	018 "DIA	CIRC CONCR	
		LEN=0032	INSTALLED	UNKN
003742 FT	003742 FT	2 0 34003 0 00 0037+39		
	0030/0000	LENGTH(AH 3083 BK 2095)		
		018 "DIA	CIRC CONCR	
	0020/1968	LEN=0022	INSTALLED	UNKN
		018 "DIA	CIRC CONCR	
	0020/1835	LEN=0033	INSTALLED	UNKN
		018 "DIA	CIRC CONCR	
	0020/1470	LEN=0032	INSTALLED	UNKN
		018 "DIA	CIRC CONCR	
	0020/0987	LEN=0028	INSTALLED	UNKN
		018 "DIA	CIR PLASTIC	
	0020/0651	LEN=0032	INSTALLED	2010
		018 "DIA	CIR PLASTIC	
	0020/0416	LEN=0040	INSTALLED	2010
		018 "DIA	CIRC CONCR	
	0020/0048	LEN=0040	INSTALLED	2021
	001647 FT			
2 0 34003 0 00 0016+37 001647 FT KIRK RIDGE RD (T310)	0020/0000			
	0020/0000	LENGTH(AH 2095 BK 1647)		
	0010/1508	BMSSEN 34/3018/0010/1403		
		2 0 34003 0 00 0014+07		
		TUSCARORA CREEK		
	0010/1403	BMSBG 34/3018/0010/1403		
		MILL ST		
	0010/1217	(T310)		
	0010/0223	SPRING AV		
		(TWP)		
000000 FT	000000 FT	2 0 34003 0 00 0000+00		
	NC SM	MOKEY HOLLOW RD		
		TUSCARORA VALLEY RD		
	INTER-BK	(SR0075 SEG 0250/0414)		
		HORSE VALLEY RD		
		(SR3029 SEG 0040/1911)		
		MFC BEGIN = E		
	0010/0000	LENGTH(AH 1647 BK 0000)		

EXTRACT DATE: 11/25/2024 ROADWAY MANAGEMENT SYSTEM PAGE NUMBER: 250  
PRINT DATE: 11/26/2024 SLD COUNTY/SR - ANNUAL PRINT COUNTY: JUNIATA

DIR: B TOTAL LEN: 3.024 MI. DIST: 02-9 SR: 3017  
LEFT MUN: BEALE T RIGHT MUN: BEALE T

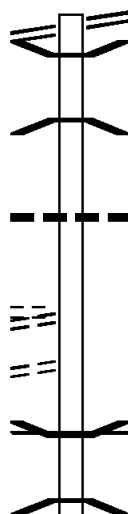
SR 0035 SH 015967 FT  
(SR0035 SEG 0420/0144) 0060/2178

JOHNSTOWN RD  
(T433)  
VINE ST  
(T432)  
CIDER PRESS RD  
(T431)

0060/1115

0060/0792

013789 FT



015967 FT SR 0035 SH  
0060/2178 (SR0035 SEG 0420/0144)  
0060/2034 BMSSEN 34/3017/0060/2008  
2 0 34005 0 06 0612+15

0060/2023 TRIB MARKEE CREEK  
BMSBG 34/3017/0060/2008

0060/1122 015 "DIA CIRC METAL  
LEN=0045 INSTALLED 2008

0060/0015 BMSSEN 34/3017/0060/0000  
013789 FT MFC BEGIN = E  
2 0 34005 0 06 0592+08  
TRIB MARKEE CREEK  
BMSBG 34/3017/0060/0000

DIR: B TOTAL LEN: 3.024 MI.  
LEFT MUN: BEALE T

DIST: 02-9 SR: 3017  
RIGHT MUN: BEALE T

011059 FT

0040/0415

008565 FT

0030 / 1596

006330 FT

0060/0000 LENGTH(AH 2178 BK 2730)

0050/1764 BMS EN 34/3017/0050/1750  
2 0 34005 0 06 0582+24

0050/1750 BMSBG 34/3017/0050/1750  
018 "DIA CIRC METAL

0050/1651      015" H 20" W ELLIP METAL

0050/1387 LEN=0045 INSTALLED UNKN

0050/0623 030"H 40"W ELLIP METAL  
LEN=0025 INSTALLED UNKN

```

0050/0025 LEN=0025 INSTALLED UNKN
015"H 20"W ELLIP METAL
0050/0046 LEN=0025 INSTALLED UNKN

```

```
011059 FT 2 0 34005 0 06 0564+69
0050/0000 LENGTH(AH 2730 BK 2494)
```

0040/1873 018 "DIA CIR PLASTIC  
LEN=0040 INSTALLED 2006

```

0040/1504 LEN=0040 INSTALLED 2008
018 "DIA CIR PLASTIC
0040/1504 LEN=0040 INSTALLED 2008

```

```

0040/1004 LEN=0040 INSTALLED 2000
024 "DIA CIRC METAL
0040/1010 LEN=0045 INSTALLED UNKN

```

```

0040/0610 LEN=0043 INSTALLED UNKN
014"H 20"W ELLIP METAL
0040/0628 LEN=0045 INSTALLED UNKN

```

0040/0390 015"H 19"W ELLIP METAL  
LEN=0040 INSTALLED UNKN

```
0040/0000  LEN=0040  INSTALLED UNKN
008565 FT  2 0 34005  0 06 0539+80
0040/0000  LENGTH(AH 2494 BK 2235)
```

0030/1596 CAMPBELL HOLLOW RD  
(T362)

```
0030/1430 018 " DIA CIRC METAL
0030/1430 LEN=0040 INSTALLED UNKN
```

0030/0747 018 "DIA CIRC METAL  
LEN=0050 INSTALLED UNKN

0030/0010 BMS EN 34/3017/0030/0000  
006330 FT 2 0 34005 0 06 0517+60

TRIB TUSCARORA CREEK  
BMSBG 34/3017/0030/0000

0030/0000 LENGTH(AH 2235 BK 3562)  
018 "DIA CIRC METAL

```

0020/3458 018 DIA CIRC METAL
            LEN=0040 INSTALLED UNKN
            018 "DIA CIRC METAL

```

EXTRACT DATE: 11/25/2024 ROADWAY MANAGEMENT SYSTEM PAGE NUMBER: 248  
PRINT DATE: 11/26/2024 SLD COUNTY/SR - ANNUAL PRINT COUNTY: JUNIATA

DIR: B TOTAL LEN: 3.024 MI. DIST: 02-9 SR: 3017  
LEFT MUN: BEALE T RIGHT MUN: BEALE T

CHURCH RD  
(T349)

CHURCH RD  
(T349)

SR 3008 SH  
(SR3008 SEG 0080/0000) 0010/0000

002768 FT

0010/2680

0010/2203

000000 FT

0020/3124	LEN=0040	INSTALLED UNKN
0020/2995	024 "DIA CIR PLASTIC	LEN=0040 INSTALLED UNKN
0020/2401	018 "DIA CIR PLASTIC	LEN=0040 INSTALLED 2008
0020/1625	BMS EN 34/3017/0020/1614	2 0 34005 0 06 0497+95
0020/1614	TRIB TUSCARORA CREEK	BMSBG 34/3017/0020/1614
0020/1098	BMS EN 34/3017/0020/1075	2 0 34005 0 06 0492+70
0020/1075	TRIB TUSCARORA CREEK	BMSBG 34/3017/0020/1075
0020/0879	018 "DIA CIR PLASTIC	LEN=0040 INSTALLED 2008
0020/0486	018 "DIA CIR PLASTIC	LEN=0046 INSTALLED 2008
0020/0274	018 "DIA CIR PLASTIC	LEN=0040 INSTALLED 2008
0020/0056	030 "DIA CIRC METAL	LEN=0033 INSTALLED UNKN
002768 FT	2 0 34005 0 06 0482+75	ACADEMY RD
0020/0000	(SR3015 SEG 0010/1849)	LENGTH(AH 3562 BK 2768)
0010/2280	018 "DIA CIRC CONCR	LEN=0040 INSTALLED UNKN
0010/2165	024 "DIA CIRC CONCR	LEN=0050 INSTALLED UNKN
0010/0227	036 "DIA CIRC CONCR	LEN=0050 INSTALLED UNKN
0010/0081	018 "DIA CIRC CONCR	LEN=0040 INSTALLED UNKN
000000 FT	2 0 34005 0 05 0454+39	VILLAGE: OKESON
	SR 3008 SH	(SR3008 SEG 0080/0000)
	NC AC ADEMIA RD	MFC BEGIN = D
0010/0000	0010/0000	LENGTH(AH 2768 BK 0000)

EXTRACT DATE: 11/25/2024 ROADWAY MANAGEMENT SYSTEM PAGE NUMBER: 247  
PRINT DATE: 11/26/2024 SLD COUNTY/SR - ANNUAL PRINT COUNTY: JUNIATA  
DIR: B TOTAL LEN: 1.874 MI. DIST: 02-9 SR: 3016  
LEFT MUN: TUSCARORA T RIGHT MUN: TUSCARORA T

009896 FT



009896 FT MCKINLEY RD  
0040/2304 (SR3021 SEG 0090/0000)  
0040/2189 BMS EN 34/3016/0040/2175

EXTRACT DATE: 11/25/2024 ROADWAY MANAGEMENT SYSTEM PAGE NUMBER: 246  
PRINT DATE: 11/26/2024 SLD COUNTY/SR - ANNUAL PRINT COUNTY: JUNIATA

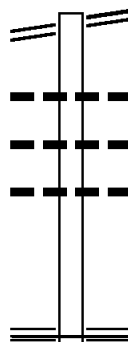
DIR: B TOTAL LEN: 1.874 MI. DIST: 02-9 SR: 3016  
LEFT MUN: TUSCARORA T RIGHT MUN: TUSCARORA T

					2 0 34005 0 02 0233+70
				0040/2175	MCKINLEY RUN BMSBG 34/3016/0040/2175
007592 FT				007592 FT	2 0 34005 0 02 0212+46
				0040/0000	LENGTH(AH 2304 BK 2632)
				0030/1911	021"H 28"W ELLIP METAL LEN=0040 INSTALLED 1997
				0030/1226	029"H 42"W ELLIP METAL LEN=0040 INSTALLED 2012
				0030/0879	018 "DIA CIRC METAL LEN=0040 INSTALLED UNKN
004960 FT				004960 FT	2 0 34005 0 02 0186+16
				0030/0000	LENGTH(AH 2632 BK 2402)
				0020/2015	018 "DIA CIR PLASTIC LEN=0040 INSTALLED 2012
				0020/1544	036 "DIA CIR PLASTIC LEN=0040 INSTALLED 2017
				0020/0878	018 "DIA CIR PLASTIC LEN=0040 INSTALLED 2017
				0020/0386	018 "DIA CIR PLASTIC LEN=0035 INSTALLED 2017
002558 FT				002558 FT	2 0 34005 0 02 0161+28
				0020/0000	LENGTH(AH 2402 BK 2558)
				0010/2420	024 "DIA CIR PLASTIC LEN=0040 INSTALLED 2017
				0010/0796	018 "DIA CIRC METAL LEN=0040 INSTALLED 2012
				0010/0360	024 "DIA CIR PLASTIC LEN=0050 INSTALLED UNKN
				0010/0195	024 "DIA CIR PLASTIC LEN=0040 INSTALLED 2017
				NC NO	SS RD
2 0 34005 0 02 0135+46 000000 FT				000000 FT	ANDERSON RIDGE RD
ANDERSON RIDGE RD					(SR0035 SEG 0230/0000)
(SR0035 SEG 0230/0000) 0010/0000					MFC BEGIN = E
				0010/0000	LENGTH(AH 2558 BK 0000)

EXTRACT DATE: 11/25/2024 ROADWAY MANAGEMENT SYSTEM PAGE NUMBER: 245  
 PRINT DATE: 11/26/2024 SLD COUNTY/SR - ANNUAL PRINT COUNTY: JUNIATA  
 DIR: B TOTAL LEN: .350 MI. DIST: 02-9 SR: 3015  
 LEFT MUN: BEALE T RIGHT MUN: BEALE T

SR 3017 SH 001849 FT  
 (SR3017 SEG 0020/0000) 0010/1849

000000 FT



001849 FT SR 3017 SH  
 0010/1849 (SR3017 SEG 0020/0000)  
 0010/1132 015"H 20"W ELLIP METAL  
 LEN=0036 INSTALLED UNKN  
 0010/0760 016"H 20"W ELLIP METAL  
 LEN=0032 INSTALLED UNKN  
 0010/0251 015"DIA CIRC METAL  
 LEN=0030 INSTALLED UNKN  
 000000 FT 2 0 34028 0 00 0000+00  
 NC AC ACADEMY RD  
 SR 3008 SH  
 (SR3008 SEG 0080/2245)  
 MFC BEGIN = D  
 0010/0000 LENGTH(AH 1849 BK 0000)

EXTRACT DATE: 11/25/2024 ROADWAY MANAGEMENT SYSTEM PAGE NUMBER: 244  
PRINT DATE: 11/26/2024 SLD COUNTY/SR - ANNUAL PRINT COUNTY: JUNIATA

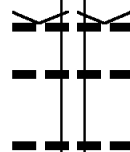
DIR: B TOTAL LEN: 6.331 MI. DIST: 02-9 SR: 3014  
LEFT MUN: BEALE T RIGHT MUN: BEALE T

SR 3008 SH 033426 FT  
(SR3008 SEG 0050/0000) 0150/2338



033426 FT SR 3008 SH  
0150/2338 (SR3008 SEG 0050/0000)  
018 "DIA CIRC CONCR  
0150/2265 LEN=0039 INSTALLED UNKN  
0150/2072 BMS EN 34/3014/0150/2038  
2 0 34003 0 00 0575+21  
DOYLE RUN  
0150/2038 BMSBG 34/3014/0150/2038

031088 FT



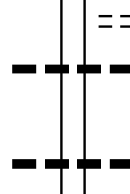
031088 FT 2 0 34003 0 00 0554+83  
VILLAGE: DOYLES MILLS  
018 "DIA CIRC CONCR  
0150/0000 LEN=0030 INSTALLED UNKN  
0140/2252 LENGTH(AH 2338 BK 2669)  
018 "DIA CIRC CONCR  
0140/1571 LEN=0038 INSTALLED UNKN  
018 "DIA CIRC CONCR  
LEN=0032 INSTALLED UNKN

028419 FT



028419 FT 2 0 34003 0 00 0528+14  
0140/0000 LENGTH(AH 2669 BK 2057)  
024 "DIA CIRC CONCR  
0130/1567 LEN=0032 INSTALLED UNKN

026362 FT



0130/0176 ROCK CHURCH RD  
(T337)  
072 "DIA CIRC CONCR  
0130/0005 LEN=0050 INSTALLED UNKN  
026362 FT 2 0 34003 0 00 0507+64  
0130/0000 LENGTH(AH 2057 BK 2403)  
018 "DIA CIRC CONCR  
0120/2177 LEN=0030 INSTALLED UNKN  
JEFF'S LN

EXTRACT DATE: 11/25/2024 ROADWAY MANAGEMENT SYSTEM PAGE NUMBER: 243  
PRINT DATE: 11/26/2024 SLD COUNTY/SR - ANNUAL PRINT COUNTY: JUNIATA

DIR: B TOTAL LEN: 6.331 MI. DIST: 02-9 SR: 3014  
LEFT MUN: BEALE T RIGHT MUN: BEALE T

HILL SIDE DR  
(PRDR)

0120/0945

023959 FT

0120/1874 (PRDR)

023959 FT 2 0 34003 0 00 0483+61  
036 "DIA CIRC CONCR  
LEN=0052 INSTALLED UNKN  
5 0120/0000 LENGTH(AH 2403 BK 2181)  
018 "DIA CIRC CONCR  
0110/1632 LEN=0045 INSTALLED UNKN

021778 FT

0110/0338 QUARRY RD  
(T333)  
0110/0015 BMS EN 34/3014/0110/0000  
021778 FT 2 0 34003 0 00 0462+03  
TRIB TUSCARORA CREEK  
BMSBG 34/3014/0110/0000  
5 0110/0000 LENGTH(AH 2181 BK 0915)

020863 FT

020863 FT 2 0 34003 0 00 0452+65  
BEALE  
TUSCARORA T  
5 0100/0000 LENGTH(AH 0915 BK 2484)  
018 "DIA CIRC CONCR  
0090/1990 LEN=0034 INSTALLED UNKN

018379 FT

0090/0860 048 "DIA CIR PLASTIC  
LEN=0045 INSTALLED UNKN  
018 "DIA CIRC CONCR  
0090/0383 LEN=0050 INSTALLED UNKN  
018379 FT 2 0 34003 0 00 0427+86  
5 0090/0000 LENGTH(AH 2484 BK 2412)

015967 FT

015967 FT 2 0 34003 0 00 0403+78  
036 "DIA CIRC METAL  
LEN=0030 INSTALLED UNKN  
5 0080/0000 LENGTH(AH 2412 BK 2072)

EXTRACT DATE: 11/25/2024 ROADWAY MANAGEMENT SYSTEM PAGE NUMBER: 242  
PRINT DATE: 11/26/2024 SLD COUNTY/SR - ANNUAL PRINT COUNTY: JUNIATA

DIR: B TOTAL LEN: 6.331 MI. DIST: 02-9 SR: 3014  
LEFT MUN: TUSCARORA T RIGHT MUN: TUSCARORA T

			015 "DIA CIRC METAL LEN=0072 INSTALLED UNKN
		0070/0278	BMSSEN 34/3014/0070/0000
013895 FT		0070/0015	2 0 34003 0 00 0383+25
		013895 FT	MCKINLEY RUN
			BMSBG 34/3014/0070/0000
		5 0070/0000	LENGTH(AH 2072 BK 2488)
			MEMMINGER HILL RD
			(SR3021 SEG 0080/0000)
MCKINLEY RD (SR3021 SEG 0080/0000)	0060/1744	0060/1744	MFC BEGIN = E
			020"H 26"W ELLIP METAL
		0060/1298	LEN=0036 INSTALLED 2002
			018 "DIA CIR PLASTIC
		0060/0900	LEN=0031 INSTALLED UNKN
			015 "DIA CIRC METAL
		0060/0590	LEN=0032 INSTALLED UNKN
011407 FT		011407 FT	2 0 34003 0 00 0358+18
			VILLAGE: MCCOYSVILLE
		5 0060/0000	LENGTH(AH 2488 BK 2021)
			015"H 19"W ELLIP METAL
		0050/1840	LEN=0033 INSTALLED UNKN
			015"H 19"W ELLIP METAL
		0050/0847	LEN=0045 INSTALLED UNKN
			015"H 19"W ELLIP METAL
		0050/0710	LEN=0030 INSTALLED UNKN
			015"H 20"W ELLIP METAL
		0050/0513	LEN=0030 INSTALLED UNKN
009386 FT		009386 FT	2 0 34003 0 00 0337+94
			015"H 20"W ELLIP METAL
		5 0050/0000	LEN=0038 INSTALLED UNKN
			LENGTH(AH 2021 BK 2943)
			018 "DIA CIRC METAL
		0040/2444	LEN=0034 INSTALLED UNKN
			018 "DIA CIR PLASTIC
		0040/1699	LEN=0028 INSTALLED UNKN
			040"H 54"W ELLIP METAL
		0040/1317	LEN=0054 INSTALLED UNKN
			036 "DIA CIR PLASTIC
		0040/0495	LEN=0040 INSTALLED 2002
			015 "DIA CIRC METAL
		0040/0027	LEN=0030 INSTALLED UNKN

EXTRACT DATE: 11/25/2024 ROADWAY MANAGEMENT SYSTEM PAGE NUMBER: 241  
PRINT DATE: 11/26/2024 SLD COUNTY/SR - ANNUAL PRINT COUNTY: JUNIATA

DIR: B TOTAL LEN: 6.331 MI. DIST: 02-9 SR: 3014  
LEFT MUN: TUSCARORA T RIGHT MUN: TUSCARORA T

006443 FT		006443 FT	2 0 34003 0 00 0308+51
			CREEK RD
			(T333)
	==	5 0040/0000	LENGTH(AH 2943 BK 2029)
	---	0030/1588	036"H 54"W ELLIP METAL
	---		LEN=0036 INSTALLED 1997
	---	0030/0940	030 "DIA CIR PLASTIC
	---		LEN=0040 INSTALLED 2002
	---	0030/0144	042 "DIA CIRC METAL
	---	004414 FT	LEN=0045 INSTALLED 1996
2 0 34003 0 00 0288+20 004414 FT			
SAWMILL RD			
(T331)			
	==	5 0030/0000	LENGTH(AH 2029 BK 2768)
	---	0020/2510	015"H 21"W ELLIP METAL
	---		LEN=0030 INSTALLED UNKN
	---	0020/1849	015"H 19"W ELLIP METAL
	---		LEN=0032 INSTALLED UNKN
	==	0020/1363	DOBBS RD
	---		(T322)
	---	0020/1354	012"H 22"W ELLIP METAL
	---		LEN=0034 INSTALLED UNKN
	---	0020/0962	015"H 20"W ELLIP METAL
	---		LEN=0030 INSTALLED UNKN
	---	0020/0333	015"H 20"W ELLIP METAL
	---	0020/0076	LEN=0030 INSTALLED UNKN
	---	001646 FT	BMSSEN 34/3014/0020/0000
001646 FT			2 0 34003 0 00 0261+48
	---		WILLOW RUN
	---	5 0020/0000	BMSBG 34/3014/0020/0000
	---		LENGTH(AH 2768 BK 1646)
	---	0010/0919	019"H 27"W ELLIP METAL
	---		LEN=0037 INSTALLED UNKN
	---	0010/0759	018 "DIA CIRC METAL
	---		LEN=0030 INSTALLED UNKN
	---	0010/0585	018 "DIA CIRC METAL
	---		LEN=0035 INSTALLED UNKN
	---	0010/0300	018 "DIA CIRC METAL
	---	000000 FT	LEN=0030 INSTALLED UNKN
000000 FT			2 0 34003 0 00 0244+18
			VILLAGE: MCCULLOCHS MIL
			COYSVILLE RD
			NC MC
			MIDDLE RD
			INTER-BK
MIDDLE RDD			(SR0850 SEG 0050/0000)
(SR0850 SEG 0050/0000)			MFC BEGIN = D
		5 0010/0000	LENGTH(AH 1646 BK 0000)

EXTRACT DATE: 11/25/2024 ROADWAY MANAGEMENT SYSTEM PAGE NUMBER: 240  
PRINT DATE: 11/26/2024 SLD COUNTY/SR - ANNUAL PRINT COUNTY: JUNIATA  
DIR: B TOTAL LEN: .000 MI. DIST: 02-9 SR: 3012  
LEFT MUN: MILFORD T RIGHT MUN: MILFORD T

000000 FT

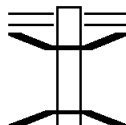


000000 FT  
7010/0000 LENGTH(AH 0100 BK 0000)

EXTRACT DATE: 11/25/2024 ROADWAY MANAGEMENT SYSTEM PAGE NUMBER: 239  
PRINT DATE: 11/26/2024 SLD COUNTY/SR - ANNUAL PRINT COUNTY: JUNIATA

DIR: B TOTAL LEN: 2.865 MI. DIST: 02-9 SR: 3010  
LEFT MUN: MILFORD T RIGHT MUN: MILFORD T

015128 FT



015128 FT LICKING CREEK RD  
0050/2582 (SR0333 SEG 0210/0535)  
0050/2498 BMSBN 34/3010/0050/2425  
2 0 34063 0 00 0149+95  
LICKING CREEK  
0050/2425 BMSBG 34/3010/0050/2425

018 "DIA CIRC CONCR  
LEN=0018 INSTALLED UNKN

048 "DIA CIRC CONCR  
LEN=0070 INSTALLED UNKN

024 "DIA CIRC CONCR  
LEN=0040 INSTALLED UNKN

048 "DIA CIRC CONCR  
LEN=0040 INSTALLED UNKN

024 "DIA CIRC CONCR  
LEN=0040 INSTALLED UNKN

012546 FT

0050/0084 2 0 34063 0 00 0125+56  
012546 FT  
S 0050/0000 LENGTH(AH 2582 BK 2610)

036 "DIA CIRC CONCR  
LEN=0040 INSTALLED UNKN

018 "DIA CIRC CONCR  
LEN=0036 INSTALLED UNKN

015 "DIA CIRC METAL  
LEN=0030 INSTALLED 2008

009936 FT

009936 FT 2 0 34063 0 00 0099+06  
S 0040/0000 LENGTH(AH 2610 BK 3101)

029"H 42"W ELLIP METAL  
LEN=0050 INSTALLED 2007

015"H 21"W ELLIP METAL  
LEN=0030 INSTALLED 2008

018 "DIA CIRC CONCR  
LEN=0030 INSTALLED UNKN

018 "DIA CIRC CONCR  
LEN=0040 INSTALLED UNKN

018 "DIA CIRC CONCR  
LEN=0040 INSTALLED UNKN

018 "DIA CIRC CONCR  
LEN=0030 INSTALLED UNKN

018 "DIA CIRC CONCR  
LEN=0030 INSTALLED UNKN

DIR: B TOTAL LEN: 2.865 MI. DIST: 02-9 SR: 3010  
LEFT MUN: MILFORD T RIGHT MUN: MILFORD T

EXTRACT DATE: 11/25/2024 ROADWAY MANAGEMENT SYSTEM PAGE NUMBER: 237  
 PRINT DATE: 11/26/2024 SLD COUNTY/SR - ANNUAL PRINT COUNTY: JUNIATA

DIR: B TOTAL LEN: .003 MI. DIST: 02-9 SR: 3009  
 LEFT MUN: TURBETT T RIGHT MUN: TURBETT T

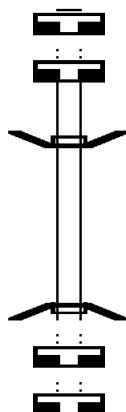
000018 FT

000018 FT

000000 FT

000000 FT

000000 FT



000018 FT

7030/0000 LENGTH(AH 0584 BK 0383)

000018 FT

7024/0000 LENGTH(AH 0383 BK 0018)

BMSBN 34/3009/0020/0000

INTER-AHD

0020/0018

000000 FT

NC BO

INTER-BK

BOYER RD

(T368)

HUNTERS CREEK

BMSBG 34/3009/0020/0000

0020/0000

000000 FT

7020/0000

000000 FT

7010/0000

LENGTH(AH 0584 BK 0383)

LENGTH(AH 0383 BK 0018)

BMSBN 34/3009/0020/0000

BOYER RD

(T368)

2 0 34 025 0 00 0041+56

BOYER RD

BOYER RD

(T368)

HUNTERS CREEK

BMSBG 34/3009/0020/0000

LENGTH(AH 0018 BK 1687)

LENGTH(AH 1687 BK 2464)

LENGTH(AH 2464 BK 0000)

EXTRACT DATE: 11/25/2024 ROADWAY MANAGEMENT SYSTEM PAGE NUMBER: 236  
PRINT DATE: 11/26/2024 SLD COUNTY/SR - ANNUAL PRINT COUNTY: JUNIATA

DIR: B TOTAL LEN: 9.281 MI. DIST: 02-9 SR: 3008  
LEFT MUN: TURBETT T RIGHT MUN: TURBETT T

049005 FT

049005 FT SR 0075 SH  
0190/3156 (SR0075 SEG 0620/0000)  
018 "DIA CIRC METAL  
0190/2630 LEN=0045 INSTALLED UNKN

0190/1347 BMS EN 34/3008/0190/1334  
2 0 34006 0 02 0319+98  
TRIB TUSCARORA CREEK  
0190/1334 BMSBG 34/3008/0190/1334

045849 FT

0190/0435 024"H 35"W ELLIP METAL  
LEN=0040 INSTALLED 2008  
045849 FT 2 0 34006 0 02 0306+64  
S 0190/0000 LENGTH(AH 3156 BK 3649)  
0180/2966 036 "DIA CIR PLASTIC  
LEN=0040 INSTALLED 2012  
MCCAHERN RD  
0180/2375 (T369)  
018 "DIA CIRC METAL  
0180/1940 LEN=0035 INSTALLED UNKN

042200 FT

0180/0695 018 "DIA CIRC METAL  
LEN=0032 INSTALLED 1998  
042200 FT 2 0 34006 0 01 0270+24  
S 0180/0000 LENGTH(AH 3649 BK 2641)  
0170/2619 BMS EN 34/3008/0170/2610  
2 0 34006 0 01 0268+28  
TRIB TUSCARORA CREEK  
0170/2610 BMSBG 34/3008/0170/2610  
SAW MILL RD  
0170/2592 (T348)  
018 "DIA CIR PLASTIC  
0170/2580 LEN=0046 INSTALLED 2001  
0170/1883 BMS EN 34/3008/0170/1623  
TURBETT  
0170/1763 MILFORD T

EXTRACT DATE: 11/25/2024 ROADWAY MANAGEMENT SYSTEM PAGE NUMBER: 235  
PRINT DATE: 11/26/2024 SLD COUNTY/SR - ANNUAL PRINT COUNTY: JUNIATA

DIR: B TOTAL LEN: 9.281 MI. DIST: 02-9 SR: 3008  
LEFT MUN: TURBETT T RIGHT MUN: TURBETT T

			2 0 34006 0 01 0242+07 TUSCARORA CREEK
	0170/1623		BMSBG 34/3008/0170/1623
	0170/1575		018 "DIA CIRC METAL LEN=0030 INSTALLED UNKN
039559 FT		039559 FT	2 0 34006 0 01 0242+07 018 "DIA CIR PLASTIC
		5 0170/0000	LEN=0040 INSTALLED 2016 LENGTH(AH 2641 BK 2798)
LIONS CLUB PARK RD (SR3010 SEG 0010/0000) 0160/1290			
	0160/0800		018 "DIA CIRC METAL LEN=0036 INSTALLED UNKN
036761 FT		5 036761 FT	2 0 34006 0 01 0214+18
		5 0160/0000	LENGTH(AH 2798 BK 2591)
	0150/2282		024 "DIA CIRC METAL LEN=0028 INSTALLED UNKN
	0150/1840		024 "DIA CIRC METAL LEN=0040 INSTALLED UNKN
	0150/1727		024 "DIA CIRC METAL LEN=0040 INSTALLED UNKN
	0150/1050		024 "DIA CIRC METAL LEN=0040 INSTALLED UNKN
034170 FT		034170 FT	2 0 34006 0 01 0188+27
		5 0150/0000	052"H 84"W ELLIP METAL LEN=0040 INSTALLED UNKN LENGTH(AH 2591 BK 2600)
	0140/0900		022 "DIA CIRC METAL LEN=0035 INSTALLED UNKN
	0140/0081		018 "DIA CIRC METAL LEN=0040 INSTALLED UNKN
031570 FT		5 031570 FT	2 0 34006 0 00 0157+13
		5 0140/0000	LENGTH(AH 2600 BK 2015)

DIR: B MUN: MILFORD T TOTAL LEN: 9.281 MI. DIST: 02-9 SR: 3008  
LEFT MUN: MILFORD T RIGHT MUN: MILFORD T

029555 FT

0120/2273

027197 FT

POMEROY RD  
(T335)

0110/0684

0 2 4 7 3 6 F T

0130 / 1690

0130 / 1689

029555 FT

0130/0000

0120/0738

027197 FT

**0120/0000**

0110/1556

0 1 1 0 / 1 2 5 3

0 2 4 7 3 6    F T

**5 0 1 1 0 / 0 0 0 0**

0106 / 2422

0106/1002

0106/0785

MILFORD  
BEALE T  
ROBINSON RUN  
STRUCTURE LENGTH 9 FT  
BMSID 34/3008/0130/1689

2 0 34006 0 00 0136+96  
TRIBUTUSCARORACREEK  
STRUCTURE LENGTH 13 FT  
BMSID 34/3008/0130/0001  
LENGTH(AH 2015 BK 2358)

024 " DIA CIRC CONCR  
LEN=0040 INSTALLED UNKN

```

2 0 34006 0 00 0113+31
018 "DIA CIRC CONCR
LEN=0040 INSTALLED UNKN
LENGTH(AH 2358 BK 2461)

```

```
018 "DIA CIRC CONCR
LEN=0030 INSTALLED UNKN
016 "DIA CIRC CONCR
LEN=0040 INSTALLED UNKN
```

```

2 0 3 4 0 6 0 0 0 0 8 8 +4 7
0 7 2 " D I B O C I N R C L O N C D R
L E N G T H ( A H C I N 2 6 1 C L B K C
0 3 6 " D I A 3 9 C I N R C L O N C D R
L E N = 0 0 3 9 C I N R C L O N C D R

```

```

017  "DIA CIRC CONCR
LEN=0037 INSTALLED UNKN
018  "DIA CIRC CONCR
LEN=0033 INSTALLED UNKN
018  "DIA CIRC CONCR

```

DIR: B TOTAL LEN: 9.281 MI. DIST: 02-9 SR: 3008  
LEFT MUN: BEALE T RIGHT MUN: BEALE T

					0106/0378	LEN=0045	INSTALLED	UNKN
					024 "DIA	CIRC	CONCR	
021959	FT				0106/0251	LEN=0045	INSTALLED	UNKN
					021959	FT	2 0 34006	0 00 0060+72
							MILL RD	
							(T334)	
					0106/0000	LENGTH(AH 2777	BK 1457)	
					0100/1316	LC FOR	MILL RD	
						(CONN)		
					0100/0777	015"H 21"W	ELLIP	METAL
						LEN=0025	INSTALLED	2008
					0100/0220	036"H 66"W	ELLIP	METAL
020502	FT					LEN=0080	INSTALLED	UNKN
					020502	FT	2 0 34006	0 00 0046+15
							SPRUCE	HILL RD
							(SR3030	SEG 0012/0000)
							MFC	BEGIN = E
					0100/0000	LENGTH(AH 1457	BK 0409)	
020093	FT				0090/0024	BMSSEN 34/3008	0090/0000	
					020093	FT	1 0 00437	0 00 0200+96
							VILLAGE:	ACADEMIA
							MILL RACE	CREEK
					0090/0000	BMSBG 34/3008	0090/0000	
ACADEMY RD						LENGTH(AH 0409	BK 2595)	
(SR3015	SEG 0010/0000)							
0080/2245								
					0080/2224	018 "DIA	CIRC	METAL
						LEN=0050	INSTALLED	UNKN
					017498	FT		
1 0 00437	0 00 0175+00							
ACADEMIA RD					0080/0000	LENGTH(AH 2595	BK 2077)	
(SR3017	SEG 0010/0000)							
0080/0000								
					0070/1213	015 "DIA	CIRC	METAL
						LEN=0030	INSTALLED	UNKN
					0070/0511	015 "DIA	CIRC	METAL
					0070/0012	LEN=0030	INSTALLED	2002
015421	FT					BMSSEN 34/3008	0070/0000	
					015421	FT	1 0 00437	0 00 0154+28
							TRIB	TUSCARORA CREEK
					0070/0000	BMSBG 34/3008	0070/0000	
						LENGTH(AH 2077	BK 3506)	

EXTRACT DATE: 11/25/2024 ROADWAY MANAGEMENT SYSTEM PAGE NUMBER: 232  
PRINT DATE: 11/26/2024 SLD COUNTY/SR - ANNUAL PRINT COUNTY: JUNIATA

DIR: B TOTAL LEN: 9.281 MI. DIST: 02-9 SR: 3008  
LEFT MUN: BEALE T RIGHT MUN: BEALE T

011915 FT

009498 FT

007268 FT

0060/2132	018 "DIA CIRC METAL LEN=0029 INSTALLED UNKN
0060/1167	INDIAN MOUND RD (SR3019 SEG 0040/1691)
0060/1094	036 "DIA CIRC METAL LEN=0029 INSTALLED UNKN
0060/0581	024 "DIA CIRC CONCR LEN=0027 INSTALLED UNKN
0060/0351	015 "DIA CIRC METAL LEN=0028 INSTALLED UNKN
011915 FT	1 0 00437 0 00 0119+30
0060/0000	LENGTH(AH 3506 BK 2417) 018 "DIA CIRC METAL
0050/2010	LEN=0030 INSTALLED 2002
0050/1653	028"H 20"W METAL ARCH LEN=0036 INSTALLED 2002
0050/0914	015 "DIA CIRC METAL LEN=0027 INSTALLED UNKN
0050/0347	018 "DIA CIRC METAL LEN=0029 INSTALLED UNKN
0050/0184	015 "DIA CIRC METAL LEN=0030 INSTALLED UNKN
009498 FT	1 0 00437 0 00 0095+20
0050/0000	MCCOYSVILLE RD (SR3014 SEG 0150/2338)
0040/2213	LENGTH(AH 2417 BK 2230) 015"H 21"W ELLIP METAL
0040/2065	LEN=0050 INSTALLED UNKN 015"H 21"W ELLIP METAL
0040/1933	LEN=0036 INSTALLED UNKN 013"H 17"W ELLIP METAL
0040/1684	LEN=0031 INSTALLED UNKN 015"H 21"W ELLIP METAL
0040/1309	LEN=0031 INSTALLED UNKN 013"H 17"W ELLIP METAL
0040/1015	LEN=0029 INSTALLED UNKN 015"H 21"W ELLIP METAL
0040/0794	LEN=0032 INSTALLED UNKN 015 "DIA CIRC METAL
0040/0520	LEN=0040 INSTALLED UNKN 036 "DIA CIR PLASTIC
0040/0336	LEN=0040 INSTALLED 2002 024 "DIA CIRC METAL
007268 FT	LEN=0030 INSTALLED UNKN 1 0 00437 0 00 0072+82
	015"H 21"W ELLIP METAL

EXTRACT DATE: 11/25/2024 ROADWAY MANAGEMENT SYSTEM PAGE NUMBER: 231  
PRINT DATE: 11/26/2024 SLD COUNTY/SR - ANNUAL PRINT COUNTY: JUNIATA

DIR: B TOTAL LEN: 9.281 MI. DIST: 02-9 SR: 3008  
LEFT MUN: BEALE T RIGHT MUN: BEALE T

1 0 00437 0 00 0043+40 004326 FT  
BURD HOLLOW RD  
(T361) 0030/0000

002067 FT

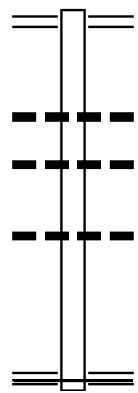
000000 FT

Station	Length	Material	Notes
0040/0000	0033	INSTALLED UNKN	
0030/2409	0031	INSTALLED UNKN	
0030/2247	0034	INSTALLED UNKN	
0030/1631	0032	INSTALLED 2002	
0030/1351	0040	INSTALLED 2002	
0030/1010	0030	INSTALLED UNKN	
0030/0827	0040	INSTALLED 2002	
0030/0344	0030	INSTALLED UNKN	
0030/0000	2942	BK 2259	
0020/2201	0040	INSTALLED 2001	
0020/1393	0030	INSTALLED UNKN	
0020/0054	0032	INSTALLED 2019	
0020/0017	0032	INSTALLED 2019	
0020/0000	0032	INSTALLED 2019	
0020/0000	0032	INSTALLED 2019	
0010/1010	0040	INSTALLED UNKN	
0010/0248	0030	INSTALLED UNKN	
0010/0035	0044	INSTALLED UNKN	
000000 FT	0000	INSTALLED UNKN	
0010/0000	2067	BK 0000	

EXTRACT DATE: 11/25/2024 ROADWAY MANAGEMENT SYSTEM PAGE NUMBER: 230  
 PRINT DATE: 11/26/2024 SLD COUNTY/SR - ANNUAL PRINT COUNTY: JUNIATA  
 DIR: B TOTAL LEN: .568 MI. DIST: 02-9 SR: 3007  
 LEFT MUN: TURBETT T RIGHT MUN: TURBETT T

002998 FT

000000 FT



002998 FT BOOK RD  
 0010/2998 (SR0333 SEG 0280/0000)

0010/1838 018 " DIA CIR PLASTIC  
 LEN=0040 INSTALLED 2013  
 015"H 21"W ELLIP METAL  
 0010/1294 LEN=0036 INSTALLED 2006

0010/0398 030 " DIA CIR PLASTIC  
 LEN=0040 INSTALLED 2011  
 000000 FT 2 0 34057 0 00 0000+00  
 NC ST TUFFER RD  
 TUSCARORA RD  
 (SR3004 SEG 0040/0000)  
 MFC BEGIN = E  
 0010/0000 LENGTH(AH 2998 BK 0000)

DIR: B TOTAL LEN: 7.684 MI. DIST: 02-9 SR: 3006  
LEFT MUN: TURBETT T RIGHT MUN: TURBETT T

040571 FT

040571 FT  
INTER-AHD TUSCARORA MOUNTAIN RD  
(SR0074 SEG 0070/0000)  
TUSCARORA MOUNTAIN RD  
0140/3715 (SR0074 SEG 0070/0000)  
021"H 28"W ELLIP METAL  
0140/3594 LEN=0026 INSTALLED UNKN  
036 "DIA CIRC METAL  
0140/3231 LEN=0033 INSTALLED UNKN

036856 FT

0140/1014 TURBETT  
SPRUCE HILL T  
015 "DIA CIRC METAL  
0140/0991 LEN=0033 INSTALLED UNKN  
015"H 15"W UNKN METAL  
0140/0228 LEN=0033 INSTALLED UNKN  
036856 FT 2 0 34073 0 00 0157+76  
015 "DIA CIRC METAL  
LEN=0033 INSTALLED UNKN  
S 0140/0000 LENGTH(AH 3715 BK 3231)  
015 "DIA CIRC METAL  
0130/2932 LEN=0032 INSTALLED UNKN  
018 "DIA CIR PLASTIC  
0130/2140 LEN=0040 INSTALLED 2013

033625 FT

0130/0186 026 "DIA CIRC METAL  
033625 FT LEN=0032 INSTALLED UNKN  
2 0 34073 0 00 0125+00  
RUN GAP RD  
(T351)  
S 0130/0000 LENGTH(AH 3231 BK 3461)

CENTRE RD  
(T344)  
LC TO/FROM T344 CENTRE  
(CONN)

0130/0000  
0120/3343

0120/2508 018 "DIA CIRC METAL  
LEN=0040 INSTALLED 2014

EXTRACT DATE: 11/25/2024 ROADWAY MANAGEMENT SYSTEM PAGE NUMBER: 228  
PRINT DATE: 11/26/2024 SLD COUNTY/SR - ANNUAL PRINT COUNTY: JUNIATA

DIR: B TOTAL LEN: 7.684 MI. DIST: 02-9 SR: 3006  
LEFT MUN: SPRUCE HILL T RIGHT MUN: SPRUCE HILL T

		0120/0884	040"H 54"W ELLIP METAL LEN=0030 INSTALLED 1997
		0120/0710	029"H 42"W ELLIP METAL LEN=0036 INSTALLED 1997
030164 FT		030164 FT	2 0 34073 0 00 0090+33 MATAMORAS RD (T319)
		0120/0000	LENGTH(AH 3461 BK 3391)
		0110/1323	029"H 42"W ELLIP METAL LEN=0030 INSTALLED UNKN
STORE LN (T340)	0110/1058	0110/0841	036 "DIA CIRC METAL LEN=0036 INSTALLED 1998
	026773 FT	026773 FT	2 0 34073 0 00 0056+14 GLEN HOLLOW RD (T354)
		0110/0000	LENGTH(AH 3391 BK 2317)
GLEN HOLLOW RD (T354)	0100/2285		
		024456 FT	
2 0 34073 0 00 0033+13 024456 FT GILLAFORD RD (T334)	0100/0000	0100/0000	LENGTH(AH 2317 BK 3312) 036 "DIA CIRC METAL
		0090/3111	LEN=0032 INSTALLED UNKN
		0090/2386	JEFFRIES LN (T530)
		0090/2081	018 "DIA CIRC METAL LEN=0032 INSTALLED 2008
			024"H 36"W ELLIP METAL

EXTRACT DATE: 11/25/2024 ROADWAY MANAGEMENT SYSTEM PAGE NUMBER: 227  
PRINT DATE: 11/26/2024 SLD COUNTY/SR - ANNUAL PRINT COUNTY: JUNIATA

DIR: B TOTAL LEN: 7.684 MI. DIST: 02-9 SR: 3006  
LEFT MUN: SPRUCE HILL T RIGHT MUN: SPRUCE HILL T

2 0 34073 0 00 0000+00 021144 FT  
MILL LN  
(T313)

0090/0000

0090/0070 LEN=0033 INSTALLED UNKN  
021144 FT

0090/0000 LENGTH(AH 3312 BK 2429)  
042"H 60"W CON BOX CUL  
0080/2255 LEN=0024 INSTALLED UNKN

018715 FT

0080/0537 018 "DIA CIRC CONCR  
018715 FT LEN=0024 INSTALLED UNKN  
2 0 34039 0 00 0106+20  
015"H 21"W ELLIP METAL  
LEN=0028 INSTALLED UNKN  
0080/0000 LENGTH(AH 2429 BK 2666)  
024"H 36"W ELLIP METAL  
0070/2384 LEN=0032 INSTALLED 2012

016049 FT

016049 FT 2 0 34039 0 00 0079+58  
0070/0000 LENGTH(AH 2666 BK 2586)  
024 "DIA CIRC METAL  
0060/2020 LEN=0023 INSTALLED UNKN

2 0 34039 0 00 0053+76 013463 FT  
JOHNSON RD  
(T312)

0060/0000

0060/0250 015"H 21"W ELLIP METAL  
LEN=0026 INSTALLED UNKN  
0060/0103 036 "DIA CIR PLASTIC  
013463 FT LEN=0040 INSTALLED 2013  
0060/0000 LENGTH(AH 2586 BK 3695)

0050/1905 036 "DIA CIR PLASTIC  
LEN=0040 INSTALLED 2013

0050/0500 024 "DIA CIRC METAL  
LEN=0032 INSTALLED 2011

EXTRACT DATE: 11/25/2024 ROADWAY MANAGEMENT SYSTEM PAGE NUMBER: 226  
PRINT DATE: 11/26/2024 SLD COUNTY/SR - ANNUAL PRINT COUNTY: JUNIATA

DIR: B TOTAL LEN: 7.684 MI. DIST: 02-9 SR: 3006  
LEFT MUN: SPRUCE HILL T RIGHT MUN: SPRUCE HILL T

T-LANES  
(T311)

009768 FT

009768 FT 2 0 34040 0 00 0097+90  
5 0050/0000 LENGTH(AH 3695 BK 2509)

0040/1878 036"H 60"W ELLIP METAL  
LEN=0040 INSTALLED 2005  
0040/1836 024"DIA CIRC METAL  
LEN=0040 INSTALLED 2005

0040/1604 ==

0040/0884 024"DIA CIRC PLASTIC  
LEN=0040 INSTALLED 2014

007259 FT

007259 FT 2 0 34040 0 00 0072+81  
5 0040/0000 LENGTH(AH 2509 BK 2281)

0030/1025 018"DIA CIRC METAL  
LEN=0030 INSTALLED UNKN

004978 FT

0030/0395 036"DIA CIRC METAL  
LEN=0055 INSTALLED UNKN  
004978 FT 2 0 34040 0 00 0050+00  
5 0030/0000 LENGTH(AH 2281 BK 2634)

0020/2310 018"DIA CIRC METAL  
LEN=0029 INSTALLED UNKN  
0020/1797 012"H 12"W BOX CULVERT  
LEN=0043 INSTALLED UNKN  
SPRUCE HILL  
0020/1789 TUSCARORA T  
SIMONTON RD  
== 0020/1426 (T317)

002344 FT

002344 FT 2 0 34040 0 00 0023+44  
5 0020/0000 LENGTH(AH 2634 BK 2344)  
0010/1945 040"H 54"W ELLIP METAL  
LEN=0030 INSTALLED UNKN  
0010/1463 015"H 21"W ELLIP METAL  
LEN=0030 INSTALLED UNKN

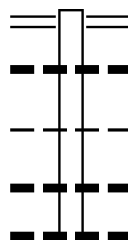
2 0 34040 0 00 0000+00 000000 FT  
SR 0075 SH  
(SR0075 SEG 0380/0000) 0010/0000

NC MOUNTAIN RD  
SR 0075 SH  
000000 FT (SR0075 SEG 0380/0000)  
MFC BEGIN = E  
5 0010/0000 LENGTH(AH 2344 BK 0000)

EXTRACT DATE: 11/25/2024 ROADWAY MANAGEMENT SYSTEM PAGE NUMBER: 225  
PRINT DATE: 11/26/2024 SLD COUNTY/SR - ANNUAL PRINT COUNTY: JUNIATA

DIR: B TOTAL LEN: 3.394 MI. DIST: 02-9 SR: 3005  
LEFT MUN: FERMANAGH T RIGHT MUN: FERMANAGH T

017919 FT



017919 FT CEDAR ST  
0070/3361 (SR2006 SEG 0040/0000)  
015 " DIA CIRC METAL  
0070/3193 LEN=0029 INSTALLED UNKN  
FERMANAGH  
0070/2376 WALKER T  
018 " DIA CIRC METAL  
0070/2288 LEN=0026 INSTALLED UNKN  
018 " DIA CIRC METAL  
0070/1694 LEN=0024 INSTALLED UNKN

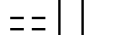
014558 FT



014558 FT 2 0 34047 0 01 0145+61  
AUKER RD  
(T386)  
S 0070/0000 LENGTH(AH 3361 BK 2305)  
018 " DIA CIR PLASTIC  
0060/2042 LEN=0040 INSTALLED 2014

VINCENT ST  
(T510)

0060/0727



EXTRACT DATE: 11/25/2024 ROADWAY MANAGEMENT SYSTEM PAGE NUMBER: 224  
PRINT DATE: 11/26/2024 SLD COUNTY/SR - ANNUAL PRINT COUNTY: JUNIATA

DIR: B TOTAL LEN: 3.394 MI. DIST: 02-9 SR: 3005  
LEFT MUN: WALKER T RIGHT MUN: WALKER T

STREET NAME	STREET TYPE	STREET ID	STREET TYPE	STREET ID	STREET TYPE	STREET ID	STREET TYPE	STREET ID
MAIN ST	(SR3002 SEG 0120/0703)	0060/0000	012253 FT	012253 FT	2 0 34047 0 01	0122+29	MAIN ST	(SR3002 SEG 0120/0703)
FROM 3005/0120 SH	(CONN)	0050/0828	0050/0828	0050/0828	0060/0000	0060/0000	0060/0000	0060/0000
EMPIRE DR	(PRDR)	0050/0000	011293 FT	011293 FT	0050/0890	0050/0890	0050/0890	0050/0890
EMPIRE DR	(PRDR)	0042/0593	0042/0593	0042/0593	0050/0537	0050/0537	0050/0537	0050/0537
		008658 FT	008658 FT	008658 FT	0050/0348	0050/0348	0050/0348	0050/0348
		008204 FT	008204 FT	008204 FT	0050/0316	0050/0316	0050/0316	0050/0316
					011293 FT	011293 FT	011293 FT	011293 FT
					0050/0000	0050/0000	0050/0000	0050/0000
					0042/2539	0042/2539	0042/2539	0042/2539
					0042/0298	0042/0298	0042/0298	0042/0298
					008658 FT	008658 FT	008658 FT	008658 FT
					0042/0000	0042/0000	0042/0000	0042/0000
					0040/0423	0040/0423	0040/0423	0040/0423
					0040/0324	0040/0324	0040/0324	0040/0324
					008204 FT	008204 FT	008204 FT	008204 FT
					0040/0000	0040/0000	0040/0000	0040/0000
					0030/1955	0030/1955	0030/1955	0030/1955
					0030/1746	0030/1746	0030/1746	0030/1746
					0030/1526	0030/1526	0030/1526	0030/1526
					0030/0483	0030/0483	0030/0483	0030/0483

EXTRACT DATE: 11/25/2024 ROADWAY MANAGEMENT SYSTEM PAGE NUMBER: 223  
PRINT DATE: 11/26/2024 SLD COUNTY/SR - ANNUAL PRINT COUNTY: JUNIATA

DIR: B TOTAL LEN: 3.394 MI. DIST: 02-9 SR: 3005  
LEFT MUN: WALKER T RIGHT MUN: WALKER T

006006 FT

0030/0075 LEN=0030 INSTALLED UNKN  
006006 FT 2 0 34047 0 00 0060+00  
5 0030/0000 LENGTH(AH 2198 BK 2302)  
018 "DIA CIRC CONCR  
0020/1819 LEN=0033 INSTALLED UNKN  
018 "DIA CIRC CONCR  
0020/1462 LEN=0033 INSTALLED UNKN  
018 "DIA CIRC CONCR  
0020/1112 LEN=0033 INSTALLED UNKN  
018 "DIA CIRC CONCR  
0020/0973 LEN=0033 INSTALLED UNKN  
018 "DIA CIRC CONCR  
0020/0481 LEN=0033 INSTALLED UNKN  
018 "DIA CIRC CONCR  
0020/0230 LEN=0033 INSTALLED UNKN  
036 "H 48 "W CONC STRUCT  
0020/0010 LEN=0028 INSTALLED UNKN  
003704 FT 2 0 34047 0 00 0037+04  
5 0020/0000 LENGTH(AH 2302 BK 3704)

003704 FT

018 "DIA CIRC CONCR  
0010/3095 LEN=0042 INSTALLED UNKN

018 "DIA CIRC CONCR  
0010/2176 LEN=0033 INSTALLED UNKN  
018 "DIA CIRC CONCR  
0010/1941 LEN=0033 INSTALLED UNKN  
018 "DIA CIRC CONCR  
0010/1589 LEN=0033 INSTALLED UNKN  
018 "DIA CIRC CONCR  
0010/1339 LEN=0033 INSTALLED UNKN  
018 "DIA CIRC CONCR  
0010/0850 LEN=0033 INSTALLED UNKN  
018 "DIA CIRC CONCR  
0010/0678 LEN=0033 INSTALLED UNKN  
018 "DIA CIRC CONCR  
0010/0472 LEN=0033 INSTALLED UNKN  
018 "DIA CIRC CONCR  
0010/0130 LEN=0033 INSTALLED UNKN  
030 "DIA CIRC METAL  
0010/0030 LEN=0075 INSTALLED UNKN

000000 FT

000000 FT 2 0 34047 0 00 0000+00  
NC CHICKEN PLANT RD  
SR 0075 SH  
(SR 0075 SEG 0690/0174)  
INTER-BK RIVER RD  
(T380)  
MFC BEGIN = E  
5 0010/0000 LENGTH(AH 3704 BK 0000)

EXTRACT DATE: 11/25/2024 ROADWAY MANAGEMENT SYSTEM PAGE NUMBER: 222  
PRINT DATE: 11/26/2024 SLD COUNTY/SR - ANNUAL PRINT COUNTY: JUNIATA

DIR: B TOTAL LEN: 2.687 MI. DIST: 02-9 SR: 3004  
LEFT MUN: TURBETT T RIGHT MUN: TURBETT T

VAN DYKE RD 014186 FT  
(SR0333 SEG 0330/0000) 0050/2723

011463 FT

2 0 34046 0 00 0086+04 008536 FT  
STOUFFER RD  
(SR3007 SEG 0010/0000) 0040/0000

014186 FT  
INTER-AHD VAN DYKE RD  
0050/2723 (SR0333 SEG 0330/0000)  
0050/2270 048 "DIA CIR PLASTIC  
LEN=0040 INSTALLED 2017

0050/0753 015"H 21"W ELLIP METAL  
LEN=0040 INSTALLED 1997  
0050/0608 MAGGIE KEPNER RD  
(T312)

011463 FT 2 0 34046 0 00 0115+31  
5 0050/0000 LENGTH(AH 2723 BK 2927)  
0040/2553 029"H 42"W ELLIP METAL  
LEN=0028 INSTALLED 1997

0040/1382 020"H 28"W ELLIP METAL  
LEN=0028 INSTALLED UNKN

0040/0303 024 "DIA CIR PLASTIC  
008536 FT LEN=0036 INSTALLED 2009

5 0040/0000 LENGTH(AH 2927 BK 2199)

0030/1417 018 "DIA CIR PLASTIC  
LEN=0032 INSTALLED 2009

EXTRACT DATE: 11/25/2024 ROADWAY MANAGEMENT SYSTEM PAGE NUMBER: 221  
PRINT DATE: 11/26/2024 SLD COUNTY/SR - ANNUAL PRINT COUNTY: JUNIATA

DIR: B TOTAL LEN: 2.687 MI. DIST: 02-9 SR: 3004  
LEFT MUN: TURBETT T RIGHT MUN: TURBETT T

006337 FT

0030/0857 036 "DIA CIR PLASTIC  
LEN=0050 INSTALLED 2009  
030 "DIA CIRC CONCR  
0030/0367 LEN=0030 INSTALLED UNKN  
006337 FT 2 0 34046 0 00 0063+89  
020"H 28"W ELLIP METAL  
LEN=0030 INSTALLED UNKN  
5 0030/0000 LENGTH(AH 2199 BK 3359)  
029"H 42"W ELLIP METAL  
LEN=0040 INSTALLED 2008  
018 "DIA CIRC CONCR  
0020/2521 LEN=0028 INSTALLED UNKN  
0020/2093 015"H 21"W ELLIP METAL  
LEN=0030 INSTALLED UNKN  
0020/1857 CRABAPPLE LN  
(TWP)  
0020/1820 018 "DIA CIRC METAL  
LEN=0035 INSTALLED UNKN  
0020/1556

002978 FT

0020/0641 018 "DIA CIR PLASTIC  
LEN=0040 INSTALLED 2013  
014"H 22"W ELLIP METAL  
0020/0218 LEN=0030 INSTALLED UNKN  
002978 FT 2 0 34046 0 00 0030+00  
020"H 28"W ELLIP METAL  
LEN=0030 INSTALLED UNKN  
5 0020/0000 LENGTH(AH 3359 BK 2978)  
015"H 20"W ELLIP METAL  
LEN=0030 INSTALLED UNKN  
0010/2105  
0010/1486 018 "DIA CIR PLASTIC  
LEN=0040 INSTALLED 2009  
MOUNTAIN RD  
0010/1419 (T313)  
013"H 17"W ELLIP METAL  
LEN=0024 INSTALLED 1997  
0010/1167

2 0 34046 0 00 0000+00 000000 FT  
BOOK RD  
(SR0333 SEG 0260/0000) 0010/0000

0010/0251 036"H 54"W ELLIP METAL  
LEN=0039 INSTALLED UNKN  
048 "DIA CIRC METAL  
0010/0053 LEN=0070 INSTALLED UNKN  
NC TU SCARORA RD  
BOOK RD  
000000 FT (SR0333 SEG 0260/0000)  
MFC BEGIN = E  
5 0010/0000 LENGTH(AH 2978 BK 0000)

EXTRACT DATE: 11/25/2024 ROADWAY MANAGEMENT SYSTEM PAGE NUMBER: 220  
PRINT DATE: 11/26/2024 SLD COUNTY/SR - ANNUAL PRINT COUNTY: JUNIATA  
DIR: B TOTAL LEN: .000 MI. DIST: 02-9 SR: 3003  
LEFT MUN: DELAWARE T RIGHT MUN: DELAWARE T

000000 FT



000000 FT  
7010/0000 LENGTH(AH 1585 BK 0000)

EXTRACT DATE: 11/25/2024 ROADWAY MANAGEMENT SYSTEM PAGE NUMBER: 219  
PRINT DATE: 11/26/2024 SLD COUNTY/SR - ANNUAL PRINT COUNTY: JUNIATA

DIR: B TOTAL LEN: 15.416 MI. DIST: 02-9 SR: 3002  
LEFT MUN: DELAWARE T RIGHT MUN: DELAWARE T

LTH AH 000100 BK 000800 080887 FT  
7431/0000

080087 FT

	INTER-AHD	AH-PERRY	(50)
	0430/0512	SR 1025 SH	(SR1025 SEG 0010/0000)
	0430/0112	015 "DIA	CIRC METAL
	080887 FT	LEN=0035	INSTALLED UNKN
		1 0 00031	0 00 0704+09
		MFC BEGIN = E	
	0430/0000	LENGTH(AH	0512 BK 0800)
		018 "DIA	CIRC CONCR
	0420/0605	LEN=0050	INSTALLED UNKN
		018 "DIA	CIRC METAL
	0420/0125	LEN=0045	INSTALLED UNKN
	080087 FT	1 0 00031	0 00 0696+09
	0420/0000	LENGTH(AH	0800 BK 2547)
		018 "DIA	CIRC METAL
	0410/2295	LEN=0045	INSTALLED UNKN
		018 "DIA	CIRC METAL
	0410/2061	LEN=0045	INSTALLED 1999
		018 "DIA	CIRC METAL
	0410/1810	LEN=0045	INSTALLED 1999
		018 "DIA	CIRC METAL
	0410/1439	LEN=0050	INSTALLED UNKN
		018 "DIA	CIRC METAL
	0410/1011	LEN=0052	INSTALLED UNKN
		018 "DIA	CIRC METAL

DIR: B TOTAL LEN: 15.416 MI.  
LEFT MUN: DELAWARE T

DIST: 02-9 SR: 3002  
RIGHT MUN: DELAWARE T

[illegible]

DIST: 02-9 SR: 3002  
RIGHT MUN: DELAWARE T

EXTRACT DATE: 11/25/2024 ROADWAY MANAGEMENT SYSTEM PAGE NUMBER: 216  
PRINT DATE: 11/26/2024 SLD COUNTY/SR - ANNUAL PRINT COUNTY: JUNIATA

DIR: B TOTAL LEN: 15.416 MI. DIST: 02-9 SR: 3002  
LEFT MUN: THOMPSONTOWN B RIGHT MUN: THOMPSONTOWN B

LOCUST ST (BORO)	0340/0861	==	==	0340/0861	STUTTS ST (BORO)
	062102 FT	---	---	0340/0489	024 " DIA CAST IRON
				062102 FT	LEN=0032 INSTALLED 1999
				0340/0000	1 0 00031 0 00 0502+80
				0330/0586	LENGTH(AH 1500 BK 0663)
					W POND ST
FARM DR (T557)	0330/0159	==		061439 FT	(BORO)
	061439 FT				1 0 00031 0 00 0495+98
					THOMPSONTOWN
				0330/0000	DELAWARE T
POPLAR DR (T561)	0320/1658	==			LENGTH(AH 0663 BK 2113)
		---	---	0320/1470	015 " DIA CIRC METAL
		---	---	0320/0928	LEN=0032 INSTALLED UNKN
		---	---		018 " DIA CIRC METAL
TEX'S PARK LN (T409)	0320/0907	==			LEN=0033 INSTALLED UNKN
	059326 FT	---	---	0320/0334	020"H 00"W MULT METAL
		---	---	059326 FT	LEN=0040 INSTALLED 1999
					1 0 00031 0 00 0474+65
					036"H 60"W ELLIP METAL
				0320/0000	LEN=0040 INSTALLED 1999
		---	---		LENGTH(AH 2113 BK 2454)
		---	---	0310/2068	057"H 38"W METAL ARCH
		---	---		LEN=0040 INSTALLED 1999
		---	---	0310/1734	015 " DIA CIRC CONCR
		---	---		LEN=0029 INSTALLED UNKN
		---	---	0310/0828	015 " DIA CAST IRON
		---	---	0310/0509	LEN=0031 INSTALLED UNKN
		---	---		015 " DIA CIRC CONCR
		---	---		LEN=0029 INSTALLED UNKN
OBERLIN RD (T438)	0310/0030	==		0310/0012	BMS EN 34/3002/0310/0000
	056872 FT	---	---	056872 FT	1 0 00031 0 00 0450+66
					TRIB LOCUST RUN
				0310/0000	BMS BG 34/3002/0310/0000
					LENGTH(AH 2454 BK 3110)
		---	---	0300/1970	036 " DIA CIRC CONCR
		---	---		LEN=0028 INSTALLED UNKN
					018 " DIA CAST IRON

EXTRACT DATE: 11/25/2024 ROADWAY MANAGEMENT SYSTEM PAGE NUMBER: 215  
PRINT DATE: 11/26/2024 SLD COUNTY/SR - ANNUAL PRINT COUNTY: JUNIATA

DIR: B TOTAL LEN: 15.416 MI. DIST: 02-9 SR: 3002  
LEFT MUN: DELAWARE T RIGHT MUN: DELAWARE T

	0300/1663	LEN=0030	INSTALLED UNKN
	0300/1293	DELAWARE WALKER T	
053762 FT	0300/0554	015 "DIA CAST IRON	
	053762 FT	LEN=0030	INSTALLED 1999
		1 0 00031 0 00 0419+59	
		JONESTOWN RD	
		(T391)	
	0300/0000	LENGTH(AH 3110 BK 1022)	
	0290/0652	BMSSEN 34/3002/0290/0631	
		1 0 00031 0 00 0415+78	
		LOCUST RUN	
LOCUST RUN RD	0290/0631	BMSBG 34/3002/0290/0631	
(SR2007 SEG 0010/0000)			
0290/0564			
	0290/0464	030 "DIA CAST IRON	
		LEN=0036	INSTALLED UNKN
052740 FT	0290/0290	018 "DIA CAST IRON	
	052740 FT	LEN=0036	INSTALLED UNKN
		1 0 00031 0 00 0409+34	
		VILLAGE: LOCUST RUN	
	0290/0000	LENGTH(AH 1022 BK 2603)	
		018 "DIA CAST IRON	
	0280/2210	LEN=0031	INSTALLED UNKN
	0280/1045	018 "DIA CAST IRON	
		LEN=0030	INSTALLED UNKN
1 0 00031 0 00 0383+46	050137 FT		
GRAYBILL RD			
(T406)	0280/0000		
	0270/1311	LENGTH(AH 2603 BK 1885)	
		018 "DIA CAST IRON	
	0270/0941	LEN=0030	INSTALLED UNKN
		015 "DIA CAST IRON	
	0270/0556	LEN=0030	INSTALLED UNKN
		015 "DIA CIRC METAL	
		LEN=0030	INSTALLED 1999
		MABEN RD	
048252 FT	0270/0526	(T404)	
	048252 FT	1 0 00031 0 00 0364+74	
		036 "H 66" W CON BOX CUL	
		LEN=0031	INSTALLED UNKN
	0270/0000	LENGTH(AH 1885 BK 3639)	
		015 "DIA CAST IRON	
	0260/3230	LEN=0030	INSTALLED UNKN

EXTRACT DATE: 11/25/2024 ROADWAY MANAGEMENT SYSTEM PAGE NUMBER: 214  
PRINT DATE: 11/26/2024 SLD COUNTY/SR - ANNUAL PRINT COUNTY: JUNIATA

DIR: B TOTAL LEN: 15.416 MI. DIST: 02-9 SR: 3002  
LEFT MUN: WALKER T RIGHT MUN: WALKER T

	0260/1890	018 "DIA CIRC CONCR LEN=0032 INSTALLED UNKN
	0260/1575	018 "DIA CIRC CONCR LEN=0034 INSTALLED UNKN
	0260/1431	015 "DIA CIRC CONCR LEN=0028 INSTALLED 1999
	0260/0730	015 "DIA CIRC CONCR LEN=0034 INSTALLED 1999
044613 FT	0260/0409	018 "DIA CAST IRON LEN=0029 INSTALLED UNKN
	044613 FT	1 0 00031 0 00 0328+51 JONESTOWN RD (T391)
	0260/0000	LENGTH(AH 3639 BK 2661) 015 "DIA CAST IRON
	0250/2351	LEN=0030 INSTALLED 1999
	0250/1817	018 "DIA CIRC CONCR LEN=0029 INSTALLED 1999
	0250/0253	015 "DIA CIRC CONCR LEN=0029 INSTALLED UNKN
	0250/0039	015 "H 21 "W ELLIP METAL LEN=0040 INSTALLED UNKN
	0250/0029	WAGNER RD (T400)
1 0 00031 0 00 0301+94 041952 FT CENTER RD (SR2005 SEG 0010/0000) 0250/0000	0250/0000	LENGTH(AH 2661 BK 1640)
	0240/0920	015 "DIA CIRC CONCR LEN=0034 INSTALLED UNKN
040312 FT	0240/0017	BMS EN 34/3002/0240/0000 1 0 00031 0 00 0285+38 VILLAGE: CENTER TRIB JUNIATA RIVER
	0240/0000	BMSBG 34/3002/0240/0000 LENGTH(AH 1640 BK 1565)
038747 FT	0230/0374	015 "DIA CIRC CONCR LEN=0048 INSTALLED UNKN
	038747 FT	1 0 00031 0 00 0269+75 015 "DIA CIRC METAL

DIR: B TOTAL LEN: 15.416 MI.  
LEFT MUN: WALKER T

DIST: 02-9 SR: 3002  
RIGHT MUN: WALKER T

GILL RD  
(T382)

0190/0374  
029900 FT

STATION	DATE	TIME	TYPE	DESCRIPTION	LENGTH (AH)	INSTALLER	UNKN
0230/0000	015	"DIA	CIRC	METAL	LEN=0048	INSTALLED	UNKN
0220/1712	015	"DIA	CIRC	METAL	LEN=0062	INSTALLED	UNKN
0220/0885	015	"DIA	CIRC	METAL	LEN=0042	INSTALLED	UNKN
036274 FT	1 0 00031	0 00	0245+02				
0220/0000	015	"DIA	CIRC	CONCR	LEN=0048	INSTALLED	UNKN
0210/2163	015	"DIA	CIRC	CONCR	LEN=0040	INSTALLED	UNKN
0210/1662	015	"DIA	CIRC	CONCR	LEN=0035	INSTALLED	1999
0210/1376	WAGNER RD	(T400)					
0210/1156	015	"DIA	CIRC	CONCR	LEN=0036	INSTALLED	UNKN
0210/0606	015	"DIA	CIRC	CONCR	LEN=0036	INSTALLED	UNKN
033581 FT	1 0 00031	0 00	0218+09				
0210/0000	036	"DIA	CIRC	CONCR	LEN=0050	INSTALLED	UNKN
0200/2121	018	"DIA	CIRC	CONCR	LEN=0036	INSTALLED	1999
0200/1806	018	"DIA	CIRC	CONCR	LEN=0033	INSTALLED	1999
0200/1051	015	"DIA	CIRC	CONCR	LEN=0035	INSTALLED	1999
0200/0731	015	"DIA	CIRC	CONCR	LEN=0033	INSTALLED	1999
0200/0357	015	"DIA	CIRC	CONCR	LEN=0036	INSTALLED	UNKN
031205 FT	1 0 00031	0 00	0194+33				
0200/0000	TRIB JUNIATA RIVER	STRUCTURE	LENGTH	20 FT			
0190/1038	BMSID 34/3002	0200/0000					
0190/0650	015	"DIA	CIRC	CONCR	LEN=0030	INSTALLED	UNKN
0190/0029	015	"DIA	CIRC	CONCR	LEN=0030	INSTALLED	UNKN
029900 FT	1 0 00031	0 00	0181+39				

EXTRACT DATE: 11/25/2024 ROADWAY MANAGEMENT SYSTEM PAGE NUMBER: 212  
PRINT DATE: 11/26/2024 SLD COUNTY/SR - ANNUAL PRINT COUNTY: JUNIATA

DIR: B TOTAL LEN: 15.416 MI. DIST: 02-9 SR: 3002  
LEFT MUN: WALKER T RIGHT MUN: WALKER T

DOE RUN RD  
(SR2003 SEG 0020/0000) 0180/2572

AL  
(TWP ) 0180/2477

AL  
(TWP )  
GRANGE DR  
(TWP ) 0180/1617  
0180/1381

1 0 00031 0 00 0151+66 026913 FT  
SWAMP RD  
(T439) 0180/0000

TO 0075/0720 SH  
(CONN) 0170/0099

024012 FT

FROM 0075/0721 SH  
(CONN) 0160/0782

DOE RUN  
BMSBG 34/3002/0190/0000  
LENGTH(AH 1305 BK 2987)  
0190/0000  
0180/2526 015 "DIA CIRC CONCR  
LEN=0075 INSTALLED 1999  
0180/2502 LANDIS ST  
(T395)  
0180/2198 (TBK SR3024) MCBURNEY S  
(T397)  
0180/1759 (TBK SR3003) FOSTER ST  
(T394)  
0180/1265 020"H 30"W ELLIP METAL  
LEN=0038 INSTALLED 1999  
0180/1046 HENRY ST  
(T563)  
0180/0232 015 "DIA CIRC METAL  
026913 FT LEN=0029 INSTALLED 1999  
0180/0000 LENGTH(AH 2987 BK 2901)  
0170/2370 MEXICO HEIGHTS RD  
(T437)  
0170/1630 030 "DIA CIRC METAL  
LEN=0030 INSTALLED 1999  
0170/0588 015 "DIA CIRC METAL  
LEN=0030 INSTALLED 1999  
0170/0070 036 "DIA CIRC METAL  
024012 FT LEN=0085 INSTALLED UNKN  
1 0 00031 0 00 0122+50  
SR 0075 SH  
(SR0075 SEG 0721/0000)  
(SR0075 SEG 0720/0000)  
0170/0000 LENGTH(AH 2901 BK 0947)

DIR: B TOTAL LEN: 15.416 MI. DIST: 02-9 SR: 3002  
LEFT MUN: WALKER T RIGHT MUN: WALKER T

					(APRA) RUTTER'S #37
					RUTTER'S #37
					(PRDR)
	023065 FT			0160/0575	1 0 00031 0 00 0112+99
				023065 FT	060"H 60"W CON BOX CUL
					LEN=0037 INSTALLED 1999
				0160/0000	LENGTH(AH 0947 BK 1819)
					048"H 72"W CON BOX CUL
				0150/1812	LEN=0048 INSTALLED UNKN
					015 "DIA CIRC CONCR
				0150/0966	LEN=0050 INSTALLED UNKN
					015 "DIA CIRC METAL
				0150/0266	LEN=0036 INSTALLED UNKN
	021246 FT			021246 FT	1 0 00031 0 00 0094+84
				0150/0000	LENGTH(AH 1819 BK 1845)
					FAIRMAN RD
				0140/0687	(T448)
				019401 FT	1 0 00031 0 00 0076+44
					ZIMMERMAN HILL RD
					(T449)
				0140/0000	LENGTH(AH 1845 BK 2659)
SMITH RD (T451)					
	0130/2402				
					036"H 60"W ELLIP METAL
				0130/1086	LEN=0050 INSTALLED UNKN
PADOT MAINT OFFICE 2-9 (GOVT)					
PADOT MAINT OFFICE 2-9 (GOVT)	0130/0340			0130/0340	(APRA) PADOT MAINT OFFI
	0130/0050				
	016742 FT			016742 FT	1 0 00031 0 00 0050+00
					VILLAGE: MOUNT PLEASANT
				0130/0000	LENGTH(AH 2659 BK 2566)
WEIS DR (PRDR)					
	0120/1671			0120/1671	
					030 "DIA CIRC CONCR
				0120/0718	LEN=0070 INSTALLED 2002
NELSON RD (SR3005 SEG 0060/0000)	0120/0703			0120/0703	W RIVER RD (SR3005 SEG 0060/0000)

DIR: B TOTAL LEN: 15.416 MI. DIST: 02-9 SR: 3002  
LEFT MUN: WALKER T RIGHT MUN: WALKER T

DIR: B TOTAL LEN: 15.416 MI. DIST: 02-9 SR: 3002  
LEFT MUN: FERMANAGH T RIGHT MUN: FERMANAGH T

BUTCHER SHOP RD  
(TBC )

0050/2745

LEN=0055 INSTALLED 2003  
LENGTH(AH 1352 BK 2780)

0050/2240

036 "DIA CAST IRON  
LEN=0060 INSTALLED 1999  
028"H 48"W CON BOX CUL  
LEN=0055 INSTALLED UNKN  
018 "DIA CIRC METAL  
LEN=0048 INSTALLED UNKN

0050/1756

0050/1286

0050/0672

018 "DIA CAST IRON  
LEN=0045 INSTALLED UNKN  
024 "DIA CAST IRON  
LEN=0048 INSTALLED UNKN  
1 0 00032 0 05 0307+51

0050/0370

008328 FT

028"H 48"W CON BOX CUL  
LEN=0052 INSTALLED UNKN  
LENGTH(AH 2780 BK 2514)  
RIVERVIEW DR  
(TWP )

0050/0000

0040/2094

0040/1041

024"H 48"W CON BOX CUL  
LEN=0048 INSTALLED UNKN  
015 "DIA CAST IRON  
LEN=0100 INSTALLED UNKN  
015 "DIA CIRC CONCR  
LEN=0050 INSTALLED UNKN

0040/0760

0040/0386

CUBA MILLS RD  
(T500)

0040/0335

005814 FT

0040/0060

005814 FT

BMS EN 34/3002/0040/0000  
1 0 00032 0 05 0282+38  
LOST CREEK  
BMSBG 34/3002/0040/0000  
MFC BEGIN = D  
LENGTH(AH 2514 BK 0979)

0040/0000

1 0 00032 0 05 0271+20 004835 FT

CUBA MILL LN  
(T511)

0030/0000

0030/0050

004835 FT

015 "DIA CIR PLASTIC  
LEN=0046 INSTALLED UNKN

0030/0000

0020/2510

LENGTH(AH 0979 BK 2739)  
024 "DIA CIR PLASTIC  
LEN=0080 INSTALLED UNKN

QUIGLEY RD

EXTRACT DATE: 11/25/2024 ROADWAY MANAGEMENT SYSTEM PAGE NUMBER: 208  
PRINT DATE: 11/26/2024 SLD COUNTY/SR - ANNUAL PRINT COUNTY: JUNIATA

DIR: B TOTAL LEN: 15.416 MI. DIST: 02-9 SR: 3002  
LEFT MUN: FERMANAGH T RIGHT MUN: FERMANAGH T

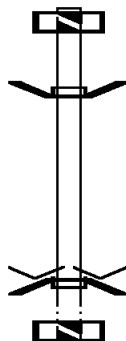
(T403)	0020/1211	==			
AIRPORT DR (T401)	0020/0394	==		0020/0466	018 "DIA CIRC METAL LEN=0043 INSTALLED 1999
TO 3002/0010 SH (CONN)	0020/0102 002096 FT	==		0020/0192	BMS EN 34/3002/0020/0132 1 0 00032 0 05 0243+70 HORNING RUN
FROM 3002/0020 SH (CONN)	0010/1996	==		0020/0132	BMSBG 34/3002/0020/0132
STONEY CREEK DR (TWP )	0010/1375	==		002096 FT	1 0 00032 0 05 0243+70 OLD ROUTE 22 RD (T533)
PENNDOT 2-9 STOCKPILE # (GOVT)	0010/1147	==		0020/0000	LENGTH(AH 2739 BK 2096)
		==		0010/1932	018 "DIA CIRC CONCR LEN=0033 INSTALLED UNKN
		==		0010/1611	018 "DIA CIRC METAL LEN=0200 INSTALLED UNKN
		==		0010/1304	018 "DIA CIRC CONCR LEN=0250 INSTALLED 1999
		==			SR 8002 RAMP SEG 0750 (SR8002 SEG 0750/0000)
		==		0010/0909	SR 8002 RAMP SEG 0010 (SR8002 SEG 0010/1390)
		==		0010/0829	018 "DIA CIRC CONCR LEN=0085 INSTALLED UNKN
		==		0010/0651	LR 1033 OP ID 34/0022/0110/1261
		==		0010/0539	LR 1033 OP ID 34/0022/0111/1544
		==			SR 8002 RAMP SEG 0500 (SR8002 SEG 0500/1496)
		==		0010/0322	SR 8002 RAMP SEG 0250 (SR8002 SEG 0250/0000)
		==		0010/0215	024 "DIA CIRC CONCR LEN=0250 INSTALLED UNKN
	000000 FT	==		000000 FT	2 0 34032 0 00 0020+88 NC OLD 22 RD ARCH ROCK RD (T527)
HORNINGTOWN RD (T525)	0010/0000	==		0010/0000	MFC BEGIN = E LENGTH(AH 2096 BK 0000)

EXTRACT DATE: 11/25/2024 ROADWAY MANAGEMENT SYSTEM PAGE NUMBER: 207  
 PRINT DATE: 11/26/2024 SLD COUNTY/SR - ANNUAL PRINT COUNTY: JUNIATA  
 DIR: B TOTAL LEN: .006 MI. DIST: 02-9 SR: 2032  
 LEFT MUN: DELAWARE T RIGHT MUN: DELAWARE T

000033 FT

000000 FT

000000 FT



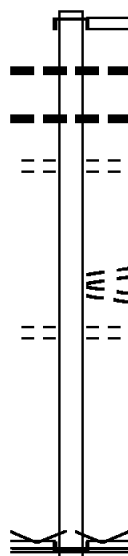
000033 FT  
 7020/0000 LTH AH 000130 BK 000033  
 INTER-AHD BMSBN 34/2032/0010/0000  
 0010/0033 JOHNSTOWN RD  
 000000 FT (T544)  
 2 0 34038 0 00 0048+10  
 VILLAGE: EAST SALEM  
 NC JOHNSTOWN RD  
 INTER-BK JOHNSTOWN RD  
 (T544)  
 DELAWARE CREEK  
 BMSBG 34/2032/0010/0000  
 0010/0000 LTH AH 000033 BK 004810  
 000000 FT  
 7004/0000 LTH AH 004810 BK 000000

EXTRACT DATE: 11/25/2024 ROADWAY MANAGEMENT SYSTEM PAGE NUMBER: 206  
PRINT DATE: 11/26/2024 SLD COUNTY/SR - ANNUAL PRINT COUNTY: JUNIATA

DIR: B TOTAL LEN: .262 MI. DIST: 02-9 SR: 2030  
LEFT MUN: MONROE T RIGHT MUN: MONROE T

001385 FT

000000 FT

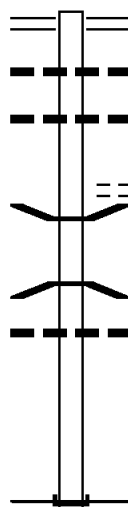


001385 FT  
INTER-AHD CHURCH RD  
(SR2016 SEG 0010/0160)  
CHURCH RD  
0010/1385 (SR2016 SEG 0010/0160)  
015" DIA CIRC METAL  
0010/1360 LEN=0025 INSTALLED 2001  
012"H 16"W ELLIP METAL  
0010/1088 LEN=0164 INSTALLED UNKN  
GREEN ST  
0010/0752 (T605)  
SAND VALLEY RD  
(T504)  
NC MARKET ST  
MARKET ST  
0010/0317 (TWP)  
UNNAMED AL  
0010/0154 (TWP)  
000000 FT 2 0 34077 0 00 0000+00  
VILLAGE: RICHFIELD  
NC WA LNUT ST  
SR 0035 SH  
(SR0035 SEG 0940/0967)  
INTER-BK BANK ST  
(T604)  
MFC BEGIN = E  
5 0010/0000 LENGTH(AH 1385 BK 0000)

EXTRACT DATE: 11/25/2024 ROADWAY MANAGEMENT SYSTEM PAGE NUMBER: 205  
PRINT DATE: 11/26/2024 SLD COUNTY/SR - ANNUAL PRINT COUNTY: JUNIATA

DIR: B TOTAL LEN: .494 MI. DIST: 02-9 SR: 2028  
LEFT MUN: GREENWOOD T RIGHT MUN: GREENWOOD T

002609 FT



000000 FT

002609 FT COCOLAMUS CREEK RD  
0010/2609 (SR2017 SEG 0020/3087)  
024 "DIA CIRC CONCR  
0010/2517 LEN=0035 INSTALLED UNKN  
018 "DIA CIRC CONCR  
0010/2097 LEN=0028 INSTALLED UNKN  
NIPPLE LN  
0010/1420 (PRDR)  
0010/1351 BMSBN 34/2028/0010/1328  
2 0 34017 0 00 0212+49  
DUTCHMAN RUN  
0010/1328 BMSBG 34/2028/0010/1328  
024 "DIA CIRC CONCR  
0010/0789 LEN=0035 INSTALLED UNKN  
000000 FT 2 0 34017 0 00 0199+42  
NC GO  
INTER-BK GOODVILLE RD  
(T553)  
MFC BEGIN = E  
0010/0000 LENGTH(AH 2609 BK 0000)

EXTRACT DATE: 11/25/2024 ROADWAY MANAGEMENT SYSTEM PAGE NUMBER: 204  
PRINT DATE: 11/26/2024 SLD COUNTY/SR - ANNUAL PRINT COUNTY: JUNIATA

DIR: B TOTAL LEN: 3.061 MI. DIST: 02-9 SR: 2026  
LEFT MUN: SUSQUEHANNA T RIGHT MUN: SUSQUEHANNA T

016162 FT

016162 FT  
INTER-AHD

HESS HILL RD  
(T418)  
SR 0104 SH  
(SR0104 SEG 0030/0570)  
018 "DIA CIRC CONCR  
LEN=0030 INSTALLED UNKN  
018 "DIA CIRC CONCR  
LEN=0030 INSTALLED UNKN  
018 "DIA CIRC CONCR  
LEN=0028 INSTALLED UNKN  
024 "DIA CIRC CONCR  
LEN=0030 INSTALLED UNKN  
024 "DIA CIRC CONCR  
LEN=0030 INSTALLED UNKN  
2 0 34060 0 00 0141+15  
CLUB RD  
(T417)

014117 FT

0060/0000 LENGTH(AH 2045 BK 1684)  
036 "DIA CIRC METAL  
LEN=0030 INSTALLED 1998

012433 FT

0050/0402  
012433 FT  
0050/0000 LENGTH(AH 1684 BK 3414)  
024 "DIA CIRC CONCR  
LEN=0033 INSTALLED UNKN  
018 "DIA CIRC CONCR  
LEN=0031 INSTALLED UNKN

0040/1400 018 "DIA CIRC CONCR  
LEN=0032 INSTALLED UNKN  
018 "DIA CIRC CONCR  
LEN=0033 INSTALLED UNKN  
024 "DIA CIRC CONCR  
LEN=0033 INSTALLED UNKN  
018 "DIA CIRC CONCR  
LEN=0032 INSTALLED UNKN

EXTRACT DATE: 11/25/2024 ROADWAY MANAGEMENT SYSTEM PAGE NUMBER: 203  
PRINT DATE: 11/26/2024 SLD COUNTY/SR - ANNUAL PRINT COUNTY: JUNIATA

DIR: B TOTAL LEN: 3.061 MI. DIST: 02-9 SR: 2026  
LEFT MUN: SUSQUEHANNA T RIGHT MUN: SUSQUEHANNA T

009019 FT

009019 FT 2 0 34060 0 00 0090+00  
S 0040/0000 LENGTH(AH 3414 BK 3014)  
018 "DIA CIRC CONCR  
0030/2895 LEN=0025 INSTALLED UNKN  
024 "DIA CIRC CONCR  
0030/2381 LEN=0028 INSTALLED UNKN

006005 FT

0030/0665 018 "DIA CIRC CONCR  
LEN=0033 INSTALLED UNKN  
036 "DIA CIRC CONCR  
0030/0161 LEN=0038 INSTALLED UNKN  
006005 FT 2 0 34060 0 00 0059+97  
S 0030/0000 LENGTH(AH 3014 BK 2995)  
018 "DIA CIRC CONCR  
0020/2682 LEN=0034 INSTALLED UNKN

003010 FT

0020/1665 024 "DIA CIRC CONCR  
LEN=0047 INSTALLED UNKN  
024 "DIA CIRC CONCR  
0020/1404 LEN=0040 INSTALLED UNKN  
018 "DIA CIRC CONCR  
0020/1040 LEN=0040 INSTALLED UNKN  
CLUB RD  
0020/1027 (T417)  
018 "DIA CIRC CONCR  
0020/0129 LEN=0033 INSTALLED UNKN  
003010 FT 2 0 34060 0 00 0030+00  
S 0020/0000 LENGTH(AH 2995 BK 3010)

000000 FT

0010/1938 018 "DIA CIRC CONCR  
LEN=0025 INSTALLED UNKN  
036 "DIA CIRC CONCR  
0010/1372 LEN=0028 INSTALLED UNKN  
048 "DIA CIR PLASTIC  
0010/0731 LEN=0040 INSTALLED UNKN  
015 "DIA CIRC CONCR  
0010/0341 LEN=0040 INSTALLED 2001  
000000 FT 2 0 34060 0 00 0000+00  
NC KL INGER HOLLOW RD  
SR 2023 SH  
(SR2023 SEG 0060/0000)  
MFC BEGIN = D  
S 0010/0000 LENGTH(AH 3010 BK 0000)

EXTRACT DATE: 11/25/2024 ROADWAY MANAGEMENT SYSTEM PAGE NUMBER: 202  
 PRINT DATE: 11/26/2024 SLD COUNTY/SR - ANNUAL PRINT COUNTY: JUNIATA  
 DIR: B TOTAL LEN: .455 MI. DIST: 02-9 SR: 2024  
 LEFT MUN: SUSQUEHANNA T RIGHT MUN: SUSQUEHANNA T

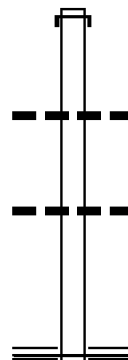
002402 FT

002402 FT AH-SNYDER (54)  
 INTER-AHD ORIENTAL RD  
 0010/2402 (SR3002 SEG 0010/0000)

0010/1305 018 "DIA CIRC CONCR  
 LEN=0044 INSTALLED UNKN

000000 FT

0010/0231 015"H 21"W ELLIP METAL  
 LEN=0030 INSTALLED UNKN  
 000000 FT 2 0 34013 0 00 0000+00  
 NC OR ORIENTAL RD  
 TURKEY VALLEY RD  
 (SR2023 SEG 0060/2022)  
 MFC BEGIN = E  
 0010/0000 LENGTH(AH 2402 BK 0000)



EXTRACT DATE: 11/25/2024 ROADWAY MANAGEMENT SYSTEM PAGE NUMBER: 201  
PRINT DATE: 11/26/2024 SLD COUNTY/SR - ANNUAL PRINT COUNTY: JUNIATA  
DIR: B TOTAL LEN: 4.231 MI. DIST: 02-9 SR: 2023  
LEFT MUN: SUSQUEHANNA T RIGHT MUN: SUSQUEHANNA T

022338 FT



022338 FT AH-SNYDER (54)  
INTER-AHD BMS EN 34/2023/0100/3698  
0100/3763 SR 3001 SH  
(SR3001 SEG 0010/0000)

EXTRACT DATE: 11/25/2024 ROADWAY MANAGEMENT SYSTEM PAGE NUMBER: 200  
PRINT DATE: 11/26/2024 SLD COUNTY/SR - ANNUAL PRINT COUNTY: JUNIATA

DIR: B TOTAL LEN: 4.231 MI. DIST: 02-9 SR: 2023  
LEFT MUN: SUSQUEHANNA T RIGHT MUN: SUSQUEHANNA T

SPIGGS HILL RD  
(T557)

0100/1613

018575 FT

2 0 34012 0 00 0258+19 015929 FT  
DRESSLERS RIDGE RD  
(SR2018 SEG 0180/1525) 0090/0000  
015468 FT

	2 0 34012 0 00 0321+74
	MAHATANGO CREEK
0100/3698	BMSBG 34/2023/0100/3698
0100/3248	018 "DIA CIRC CONCR
	LEN=0033 INSTALLED UNKN
0100/2520	018 "DIA CIRC CONCR
	LEN=0035 INSTALLED UNKN
0100/2226	018 "DIA CIRC CONCR
	LEN=0035 INSTALLED UNKN
0100/1663	038 "H 54 "W ELLIP METAL
	LEN=0040 INSTALLED UNKN
0100/1057	024 "DIA CIR PLASTIC
	LEN=0040 INSTALLED 2016
0100/0541	018 "DIA CIRC CONCR
	LEN=0029 INSTALLED UNKN
0100/0231	018 "DIA CIR PLASTIC
	LEN=0040 INSTALLED 2010
018575 FT	2 0 34012 0 00 0284+54
0100/0000	LENGTH(AH 3763 BK 2646)
	018 "DIA CIRC CONCR
0090/2223	LEN=0030 INSTALLED UNKN
0090/2003	018 "DIA CIRC CONCR
	LEN=0033 INSTALLED UNKN
0090/1701	018 "DIA CIRC CONCR
	LEN=0033 INSTALLED UNKN
0090/1215	018 "DIA CIRC CONCR
	LEN=0030 INSTALLED UNKN
0090/0588	018 "DIA CIRC CONCR
015929 FT	LEN=0033 INSTALLED UNKN
0090/0000	MFC BEGIN = E
	LENGTH(AH 2646 BK 0461)
0080/0057	BMSBG 34/2023/0080/0000
015468 FT	2 0 34012 0 00 0254+24
	LININGERS RUN
0080/0000	BMSBG 34/2023/0080/0000
	LENGTH(AH 0461 BK 3583)
0070/3416	018 "DIA CIRC METAL
	LEN=0041 INSTALLED UNKN
0070/3353	NIPPLE RD
	(T401)
0070/2590	018 "DIA CIR PLASTIC
	LEN=0030 INSTALLED UNKN
0070/2281	018 "DIA CIR PLASTIC
	LEN=0030 INSTALLED UNKN

EXTRACT DATE: 11/25/2024 ROADWAY MANAGEMENT SYSTEM PAGE NUMBER: 199  
PRINT DATE: 11/26/2024 SLD COUNTY/SR - ANNUAL PRINT COUNTY: JUNIATA

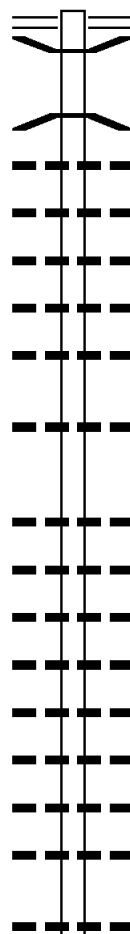
DIR: B TOTAL LEN: 4.231 MI. DIST: 02-9 SR: 2023  
LEFT MUN: SUSQUEHANNA T RIGHT MUN: SUSQUEHANNA T

				0070/2101	015"H 21"W ELLIP METAL LEN=0030 INSTALLED UNKN
				0070/1822	024"DIA CIRC METAL LEN=0040 INSTALLED 2001
				0070/1711	018"DIA CIR PLASTIC LEN=0040 INSTALLED 2001
				0070/1303	016"H 20"W ELLIP METAL LEN=0035 INSTALLED UNKN
				0070/0612	018"DIA CIR PLASTIC LEN=0034 INSTALLED 2001
	011885 FT			011885 FT	2 0 34012 0 00 0217+88 048"H 84"W ELLIP METAL LEN=0030 INSTALLED UNKN
MOLASSES RD (T431)	0060/2177	==		5 0070/0000	LENGTH(AH 3583 BK 2214)
FAIRGROUND RD (T419)	0060/1984	==		0060/2022	ORIENTAL RD (SR2024 SEG 0010/0000)
				0060/0596	015"DIA CIRC METAL LEN=0052 INSTALLED UNKN
SMITHVILLE RD (T417)	0060/0207	==		0060/0179	BMS EN 34/2023/0060/0155 2 0 34012 0 00 0197+25 DOBSON RUN
	009671 FT			0060/0155	BMS BG 34/2023/0060/0155 2 0 34012 0 00 0195+71 VILLAGE: ORIENTAL
				5 0060/0000	KLINGER HOLLOW RD (SR2026 SEG 0010/0000) LENGTH(AH 2214 BK 2094)
				0050/1348	024"DIA CIR PLASTIC LEN=0040 INSTALLED 2006
				0050/0939	GAMBY HILL RD (T534)
	007577 FT			0050/0098	015"H 21"W ELLIP METAL LEN=0036 INSTALLED UNKN
				5 0050/0000	2 0 34012 0 00 0174+68 LENGTH(AH 2094 BK 2460)
				0040/2083	036"DIA CIR PLASTIC LEN=0060 INSTALLED 2015



EXTRACT DATE: 11/25/2024 ROADWAY MANAGEMENT SYSTEM PAGE NUMBER: 197  
 PRINT DATE: 11/26/2024 SLD COUNTY/SR - ANNUAL PRINT COUNTY: JUNIATA  
 DIR: B TOTAL LEN: 3.691 MI. DIST: 02-9 SR: 2022  
 LEFT MUN: MONROE T RIGHT MUN: MONROE T

019491 FT



019491 FT SR 3016 SH  
 0060/3368 (SR3016 SEG 0110/1276)  
 0060/3334 BMSBN 34/2022/0060/3287  
 2 0 34071 0 00 0164+33  
 MANHANTANGO CREEK  
 0060/3287 BMSBG 34/2022/0060/3287  
 018 " DIA CIR PLASTIC  
 LEN=0040 INSTALLED 2015  
 0060/2778 018 " DIA CIR PLASTIC  
 LEN=0040 INSTALLED 2016  
 0060/2352 018 " DIA CIR PLASTIC  
 LEN=0040 INSTALLED 2015  
 0060/1820 018 " DIA CIR PLASTIC  
 LEN=0045 INSTALLED 2016  
 0060/1470 024 " DIA CIR PLASTIC  
 LEN=0040 INSTALLED 2016  
 018 " DIA CIR PLASTIC  
 LEN=0040 INSTALLED 2015  
 016123 FT 2 0 34071 0 00 0164+33  
 0060/0000 LENGTH(AH 3368 BK 3029)  
 018 " DIA CIR PLASTIC  
 LEN=0040 INSTALLED 2015  
 048 " DIA CIR PLASTIC  
 LEN=0040 INSTALLED 2015  
 0050/2205 015 " DIA CIRC METAL  
 LEN=0035 INSTALLED UNKN  
 0050/2032 018 " DIA CIRC METAL  
 LEN=0030 INSTALLED 1999  
 0050/2000 018 " DIA CIR PLASTIC  
 LEN=0040 INSTALLED 2015  
 0050/1835 018 "H 18 "W ELLIPTICAL+  
 LEN=0040 INSTALLED 2015  
 0050/1515 015 "H 20 "W ELLIP METAL  
 LEN=0045 INSTALLED 2001  
 0050/1285 012 "H 18 "W ELLIP METAL  
 LEN=0035 INSTALLED UNKN  
 0050/1025 018 " DIA CIR PLASTIC  
 LEN=0050 INSTALLED 2017  
 0050/0350

016123 FT

DIR: B TOTAL LEN: 3.691 MI. DIST: 02-9 SR: 2022  
LEFT MUN: MONROE T RIGHT MUN: MONROE T

EXTRACT DATE: 11/25/2024 ROADWAY MANAGEMENT SYSTEM PAGE NUMBER: 195  
PRINT DATE: 11/26/2024 SLD COUNTY/SR - ANNUAL PRINT COUNTY: JUNIATA

DIR: B TOTAL LEN: 3.691 MI. DIST: 02-9 SR: 2022  
LEFT MUN: MONROE T RIGHT MUN: MONROE T

SHORT RD  
(T526)

0020/0208  
003463 FT

MT ZION RD  
(T510)

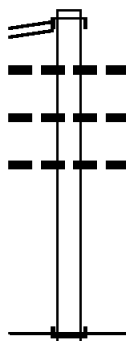
0010/0156  
000000 FT

```
== 0020/2843 AUCKER RD  
(T528)  
018 "DIA CIR PLASTIC  
LEN=0040 INSTALLED 2009  
012"H 18"W ELLIP METAL  
0020/1765 LEN=0035 INSTALLED UNKN  
018 "DIA CIR PLASTIC  
0020/1610 LEN=0050 INSTALLED 2009  
018 "DIA CIR PLASTIC  
0020/1240 LEN=0050 INSTALLED UNKN  
018 "DIA CIR PLASTIC  
0020/0675 LEN=0048 INSTALLED 2009  
048 "DIA CIR PLASTIC  
0020/0256 LEN=0040 INSTALLED 2016  
==  
003463 FT 2 0 34071 0 00 0034+63  
5 0020/0000 LENGTH(AH 3632 BK 3463)  
018 "DIA CIR PLASTIC  
0010/3039 LEN=0040 INSTALLED 2017  
012"H 18"W ELLIP METAL  
0010/2803 LEN=0030 INSTALLED UNKN  
018 "DIA CIRC METAL  
0010/2703 LEN=0035 INSTALLED UNKN  
036 "DIA CIR PLASTIC  
0010/2401 LEN=0040 INSTALLED 2017  
018 "DIA CIR PLASTIC  
0010/1890 LEN=0030 INSTALLED 2009  
018 "DIA CIR PLASTIC  
0010/1089 LEN=0040 INSTALLED 2017  
018 "DIA CIRC METAL  
0010/0911 LEN=0040 INSTALLED 2009  
018 "DIA CIR PLASTIC  
0010/0510 LEN=0040 INSTALLED 2017  
048 "DIA CIRC METAL  
0010/0374 LEN=0040 INSTALLED UNKN  
==  
0010/0104 018 "DIA CIR PLASTIC  
LEN=0040 INSTALLED 2017  
000000 FT 2 0 34071 0 00 0000+00  
NC QU AUCKER RUN RD  
DRESSLERS RIDGE RD  
INTER-BK (SR2018 SEG 0080/2410)  
(T510)  
MFC BEGIN = E  
5 0010/0000 LENGTH(AH 3463 BK 0000)
```

EXTRACT DATE: 11/25/2024 ROADWAY MANAGEMENT SYSTEM PAGE NUMBER: 194  
 PRINT DATE: 11/26/2024 SLD COUNTY/SR - ANNUAL PRINT COUNTY: JUNIATA  
 DIR: B TOTAL LEN: .137 MI. DIST: 02-9 SR: 2021  
 LEFT MUN: SUSQUEHANNA T RIGHT MUN: SUSQUEHANNA T

SR 0235 SH 000722 FT  
 (SR0235 SEG 0070/0000) 0010/0722

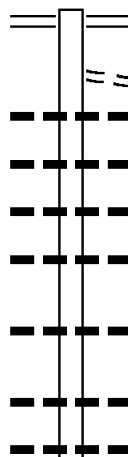
000000 FT



000722 FT  
 INTER-AHD SR 0235 SH  
 0010/0722 (SR0235 SEG 0070/0000)  
 0010/0700 018 " DIA CIRC METAL  
 0010/0451 LEN=0060 INSTALLED 2010  
 018 " DIA CIR PLASTIC  
 0010/0044 LEN=0040 INSTALLED 2017  
 015 "H 21 "W ELLIP METAL  
 000000 FT LEN=0030 INSTALLED UNKN  
 2 0 34012 0 00 0000+00  
 NC SR 2021 SH  
 INTER-BK SR 1002 SH  
 (SR1002 SEG 0010/0000)  
 MFC BEGIN = E  
 BK-PERRY (50)  
 0010/0000 LENGTH(AH 0722 BK 0000)

EXTRACT DATE: 11/25/2024 ROADWAY MANAGEMENT SYSTEM PAGE NUMBER: 193  
 PRINT DATE: 11/26/2024 SLD COUNTY/SR - ANNUAL PRINT COUNTY: JUNIATA  
 DIR: B TOTAL LEN: 2.086 MI. DIST: 02-9 SR: 2020  
 LEFT MUN: MONROE T RIGHT MUN: MONROE T

011015 FT



011015 FT	DRESSLERS RIDGE RD
0040/3565	(SR2018 SEG 0090/0000)
0040/3510	KNOUSETOWN RD
	(T512)
0040/3287	030 "DIA CIR PLASTIC
	LEN=0035 INSTALLED 2005
0040/2900	018 "DIA CIRC METAL
	LEN=0030 INSTALLED UNKN
0040/2825	018 "DIA CIRC METAL
	LEN=0035 INSTALLED UNKN
0040/2464	018 "DIA CIRC METAL
	LEN=0030 INSTALLED UNKN
0040/1830	021 "DIA CIRC METAL
	LEN=0032 INSTALLED 2005
0040/1172	021 "DIA CIRC METAL
	LEN=0042 INSTALLED 2005
0040/0883	018 "DIA CIR PLASTIC
	LEN=0040 INSTALLED 2005

EXTRACT DATE: 11/25/2024 ROADWAY MANAGEMENT SYSTEM PAGE NUMBER: 192  
PRINT DATE: 11/26/2024 SLD COUNTY/SR - ANNUAL PRINT COUNTY: JUNIATA

DIR: B TOTAL LEN: 2.086 MI. DIST: 02-9 SR: 2020  
LEFT MUN: MONROE T RIGHT MUN: MONROE T

	007450 FT	0040/0755	012 "DIA CIRC METAL LEN=0030 INSTALLED UNKN
		0040/0574	018 "DIA CIR PLASTIC LEN=0050 INSTALLED 2005
		007450 FT	2 0 34064 0 00 0074+10 ST PETERS RD (T482)
			NC ZEIDERS RD
	007029 FT	0040/0000	LENGTH(AH 3565 BK 0421)
		007029 FT	2 0 34064 0 00 0070+00
			NC DRESSLERS RIDGE RD
		0030/0000	LENGTH(AH 0421 BK 3553)
		0020/2698	015 "DIA CIRC METAL LEN=0032 INSTALLED UNKN
PEANUT RD (T502)	0020/1394		
		0020/1350	018 "DIA CIRC METAL LEN=0032 INSTALLED UNKN
		0020/0549	018 "DIA CIR PLASTIC LEN=0040 INSTALLED 2005
	003476 FT	003476 FT	2 0 34064 0 00 0035+00
			NC RIDGE RD
		0020/0000	LENGTH(AH 3553 BK 3476)
		0010/3115	015 "DIA CIRC METAL LEN=0024 INSTALLED UNKN
		0010/2829	021 "DIA CIRC METAL LEN=0030 INSTALLED 2005
		0010/2553	018 "DIA CIRC METAL LEN=0024 INSTALLED UNKN
		0010/0183	018 "DIA CIR PLASTIC LEN=0024 INSTALLED 2010
	000000 FT	000000 FT	2 0 34064 0 00 0000+00
			NC ZEIDERS RD
			RICHFIELD RD
		INTER-BK	(SR2019 SEG 0090/0564)
			GOLDIE HOLLOW RD
			(T481)
			MFC BEGIN = E
		0010/0000	LENGTH(AH 3476 BK 0000)

EXTRACT DATE: 11/25/2024 ROADWAY MANAGEMENT SYSTEM PAGE NUMBER: 191  
PRINT DATE: 11/26/2024 SLD COUNTY/SR - ANNUAL PRINT COUNTY: JUNIATA

DIR: B TOTAL LEN: 6.637 MI. DIST: 02-9 SR: 2019  
LEFT MUN: MONROE T RIGHT MUN: MONROE T

035041 FT



LAUVER VALLEY RD  
(SR2014 SEG 0070/2067) 0140/0620

035041 FT AH-SNYDER (54)  
BMSBN 34/2019/0140/2301  
INTER-AHD SR 3018 SH  
(SR3018 SEG 0010/0000)  
0140/2340 BRIDGE POSTED (TONS)  
2 0 34010 0 00 0274+29  
SGL 22 COMB 29  
MAHANTANGO CREEK  
0140/2301 BMSBG 34/2019/0140/2301  
015"H 21"W ELLIP METAL  
0140/1859 LEN=0028 INSTALLED UNKN  
0140/1482 BMSBN 34/2019/0140/1470  
2 0 34010 0 00 0265+75  
T W BR MAHANTANGO CREEK  
0140/1470 BMSBG 34/2019/0140/1470  
038"H 52"W ELLIP METAL  
0140/0628 LEN=0040 INSTALLED 2001

EXTRACT DATE: 11/25/2024 ROADWAY MANAGEMENT SYSTEM PAGE NUMBER: 190  
PRINT DATE: 11/26/2024 SLD COUNTY/SR - ANNUAL PRINT COUNTY: JUNIATA

DIR: B TOTAL LEN: 6.637 MI. DIST: 02-9 SR: 2019  
LEFT MUN: MONROE T RIGHT MUN: MONROE T

032701 FT		032701 FT	2 0 34010 0 00 0251+00
		0140/0000	LENGTH(AH 2340 BK 2224)
		0130/1567	018 "DIA CIR PLASTIC LEN=0040 INSTALLED 2003
		0130/0815	018 "DIA CIR PLASTIC LEN=0040 INSTALLED 2016
		0130/0456	015 "DIA CIRC METAL LEN=0035 INSTALLED UNKN
		0130/0100	018 "DIA CIR PLASTIC LEN=0035 INSTALLED 2018
		0130/0009	036 "DIA CIR PLASTIC LEN=0020 INSTALLED 2003
030477 FT		030477 FT	2 0 34010 0 00 0228+67
		0130/0000	LENGTH(AH 2224 BK 2760)
		0120/1995	015 "DIA CIRC METAL LEN=0030 INSTALLED UNKN
		0120/1545	015 "H 21 "W ELLIP METAL LEN=0036 INSTALLED UNKN
		0120/0929	024 "DIA CIR PLASTIC LEN=0040 INSTALLED 2010
		0120/0444	015 "H 21 "W ELLIP METAL LEN=0030 INSTALLED UNKN
027717 FT		027717 FT	2 0 34010 0 00 0200+98
		0120/0000	LENGTH(AH 2760 BK 1060)
		0110/0825	018 "DIA CIRC METAL LEN=0030 INSTALLED 2000
		0110/0087	015 "H 22 "W ELLIP METAL LEN=0030 INSTALLED 2000
026657 FT		026657 FT	2 0 34010 0 00 0190+29
			VILLAGE: FOGLE HILL
			DRESSLER RIDGE RD
		INTER-BK	(SR2018 SEG 0060/0000)
			DRESSLER RIDGE RD
			(SR2018 SEG 0060/0000)
SWARTZ RD (TS19)	0110/0000	0110/0000	LTH AH 001060 BK 000100
	026657 FT	026657 FT	
		7108/0000	LTH AH 000100 BK 003462
SWARTZ VALLEY RD (SR2018 SEG 0054/0000)	0100/3462	INTER-AHD	RICHFIELD RD
		0100/3462	(SR2018 SEG 0054/0000)
		0100/1984	015 "H 22 "W ELLIP METAL LEN=0032 INSTALLED UNKN

DIR: B TOTAL LEN: 6.637 MI. DIST: 02-9 SR: 2019  
LEFT MUN: MONROE T RIGHT MUN: MONROE T

CONRAD RD  
(T492)

0100/0672

023195 FT

GOLDIE HOLLOW RD  
(T481)

0090/0564

020677 FT

018131 FT

0100/0718 015"H 22"W ELLIP METAL  
LEN=0030 INSTALLED UNKN

0100/0619 015"H 22"W ELLIP METAL  
LEN=0030 INSTALLED UNKN

023195 FT 2 0 34010 0 00 0151+29  
016"H 22"W ELLIP METAL  
LEN=0030 INSTALLED UNKN  
5 0100/0000 LENGTH(AH 3462 BK 2518)

0090/1465 015"H 21"W ELLIP METAL  
LEN=0027 INSTALLED UNKN

0090/0985 015"H 22"W ELLIP METAL  
LEN=0027 INSTALLED UNKN

0090/0564 ZEIDERS RD  
(SR2020 SEG 0010/0000)  
018"DIA CIRC PLASTIC  
LEN=0040 INSTALLED 2016  
020677 FT 2 0 34010 0 00 0126+00  
MONROE

5 0090/0000 GREENWOOD T  
LENGTH(AH 2518 BK 2546)

0080/1817 015"DIA CIRC METAL  
LEN=0029 INSTALLED UNKN

0080/1500 015"H 21"W ELLIP METAL  
LEN=0027 INSTALLED UNKN

0080/0902 015"DIA CIRC METAL  
LEN=0034 INSTALLED UNKN

0080/0690 015"H 21"W ELLIP METAL  
LEN=0035 INSTALLED UNKN

018131 FT 2 0 34010 0 00 0100+59  
015"H 21"W ELLIP METAL  
LEN=0036 INSTALLED 1998  
5 0080/0000 LENGTH(AH 2546 BK 2406)

0070/0982 015"DIA CIRC METAL  
LEN=0030 INSTALLED UNKN

0070/0265 013"H 18"W ELLIP METAL  
LEN=0036 INSTALLED UNKN

DIR: B TOTAL LEN: 6.637 MI. DIST: 02-9 SR: 2019  
LEFT MUN: GREENWOOD T RIGHT MUN: GREENWOOD T

015725 FT		015725 FT	2 0 34010 0 00 0076+59
		5 0070/0000	LENGTH(AH 2406 BK 2726)
	---	0060/1985	015"H 21"W ELLIP METAL LEN=0036 INSTALLED 1998
	---	0060/1142	018 "DIA CIRC METAL LEN=0035 INSTALLED UNKN
012999 FT	---	0060/0329	018 "DIA CIR PLASTIC LEN=0407 INSTALLED 2009
		012999 FT	2 0 34010 0 00 0049+39
		5 0060/0000	LENGTH(AH 2726 BK 2165)
	---	0050/1906	021"H 15"W ELLIP METAL LEN=0040 INSTALLED 2001
	---	0050/1611	015"H 21"W ELLIP METAL LEN=0040 INSTALLED 2001
	---	0050/1303	015"H 21"W ELLIP METAL LEN=0040 INSTALLED 2001
	---	0050/0472	018 "DIA CIR PLASTIC LEN=0040 INSTALLED 2016
PADOT STOCKPILE #10 RD (GOVT)	POI	0050/0169	(APRA) PADOT STOCKPILE
		010834 FT	2 0 34010 0 00 0027+80
	==	5 0050/0000	LONG HOLLOW RD (T498) LENGTH(AH 2165 BK 2780)
	---	0040/2046	015"H 21"W ELLIP METAL LEN=3074 INSTALLED UNKN
	---	0040/0776	015 "DIA CIRC METAL LEN=0035 INSTALLED UNKN
	---	0040/0227	BMSSEN 34/2019/0040/0207 2 0 34010 0 00 0002+17
	---	0040/0207	CABALA RUN BMSBG 34/2019/0040/0207
2 0 34010 0 00 0000+00 008054 FT	---	INTER-BK	SR 0235 SH
SR 0235 SH	---	5 0040/0000	(SR0235 SEG 0130/0000)
(SR0235 SEG 0130/0000)	---	008054 FT	LTH AH 002780 BK 000100
	---	7036/0000	0040/0000
	---	INTER-AHD	LTH AH 000100 BK 003076
	---	0030/3076	RICHFIELD RD (SR0235 SEG 0120/2304)
	---		RICHFIELD RD (SR0235 SEG 0120/2304)
	---		024"H 36"W ELLIP METAL

EXTRACT DATE: 11/25/2024 ROADWAY MANAGEMENT SYSTEM PAGE NUMBER: 187  
PRINT DATE: 11/26/2024 SLD COUNTY/SR - ANNUAL PRINT COUNTY: JUNIATA

DIR: B TOTAL LEN: 6.637 MI. DIST: 02-9 SR: 2019  
LEFT MUN: GREENWOOD T RIGHT MUN: GREENWOOD T

		0030/3014	LEN=0035	INSTALLED UNKN
		0030/2542	018 "DIA CIRC METAL	LEN=0033 INSTALLED UNKN
		0030/0667	016"H 22"W ELLIP METAL	LEN=0032 INSTALLED UNKN
		0030/0433	024 "DIA CIRC METAL	LEN=0029 INSTALLED UNKN
004978 FT		004978 FT	2 0 34051 0 00 0050+00	
		0030/0000	LENGTH(AH 3076 BK 2533)	018 "DIA CIRC METAL
		0020/2111	LEN=0030	INSTALLED UNKN
		0020/1901	BMS EN 34/2019/0020/1872	2 0 34051 0 00 0043+35
			CRANES RUN	
		0020/1872	BMS BG 34/2019/0020/1872	LYTER RD
		0020/1387	(T412)	
		0020/0132	024 "DIA CIR PLASTIC	LEN=0032 INSTALLED UNKN
002445 FT		002445 FT	2 0 34051 0 00 0024+56	
		0020/0000	NC RICHFIELD RD	LENGTH(AH 2533 BK 2445)
		0010/1183	015"H 21"W ELLIP METAL	LEN=0036 INSTALLED 2000
		0010/0933	018 "DIA CIRC METAL	LEN=0038 INSTALLED UNKN
		0010/0609	015"H 21"W ELLIP METAL	LEN=0040 INSTALLED 2017
		000000 FT	2 0 34051 0 00 0000+00	
		INTER-BK	NC SEVEN STARS RD	SR 1001 SH
			(SR1001 SEG 0030/1858)	MFC BEGIN = D
			BK-PERRY	(50)
		0010/0000	LENGTH(AH 2445 BK 0000)	

DIMMSVILLE RD (T411)

TURKEY RIDGE RD (T520)

EXTRACT DATE: 11/25/2024 ROADWAY MANAGEMENT SYSTEM PAGE NUMBER: 186  
PRINT DATE: 11/26/2024 SLD COUNTY/SR - ANNUAL PRINT COUNTY: JUNIATA

DIR: B TOTAL LEN: 7.941 MI. DIST: 02-9 SR: 2018  
LEFT MUN: SUSQUEHANNA T RIGHT MUN: SUSQUEHANNA T

041930 FT



041930 FT TURKEY VALLEY RD  
0180/1525 (SR2023 SEG 0090/0000)  
0180/1461 018"H 28"W ELLIP METAL  
LEN=0040 INSTALLED 1998

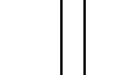
0180/0778 018 "DIA CIR PLASTIC  
LEN=0050 INSTALLED 2022  
0180/0326 018 "DIA CIR PLASTIC  
LEN=0032 INSTALLED 2008  
0180/0239 020"H 28"W ELLIP METAL  
LEN=0024 INSTALLED 2008  
040405 FT 2 0 34009 0 02 0699+76

040405 FT



0180/0000 018 "DIA CIR PLASTIC  
LEN=0045 INSTALLED 2022  
LENGTH(AH 1525 BK 0911)

039494 FT



039494 FT 2 0 34009 0 02 0690+83  
060"H 72"W ELLIP METAL  
LEN=0040 INSTALLED UNKN  
LENGTH(AH 0911 BK 2509)  
LEININGERS RUN RD  
0170/0000 (T435)  
0160/2334 LC TO LEININGERS RUN RD  
0160/2202 (CONN)  
0160/1813 024 "DIA CIR PLASTIC  
LEN=0050 INSTALLED 2022  
0160/1236 018 "DIA CIR PLASTIC  
LEN=0018 INSTALLED 2022  
0160/0981 018 "DIA CIR PLASTIC  
LEN=0060 INSTALLED 2022

EXTRACT DATE: 11/25/2024 ROADWAY MANAGEMENT SYSTEM PAGE NUMBER: 185  
PRINT DATE: 11/26/2024 SLD COUNTY/SR - ANNUAL PRINT COUNTY: JUNIATA

DIR: B TOTAL LEN: 7.941 MI. DIST: 02-9 SR: 2018  
LEFT MUN: SUSQUEHANNA T RIGHT MUN: SUSQUEHANNA T

				0160/0481	018 "DIA CIR PLASTIC LEN=0060 INSTALLED 2022
				0160/0008	018 "DIA CIR PLASTIC LEN=0060 INSTALLED 2022
036985 FT				036985 FT	2 0 34009 0 02 0665+62
				0160/0000	LENGTH(AH 2509 BK 1602)
				0150/1232	018 "DIA CIRC CONCR LEN=0028 INSTALLED 1988
				0150/0860	018 "DIA CIRC CONCR LEN=0028 INSTALLED UNKN
				0150/0324	018 "DIA CIRC CONCR LEN=0028 INSTALLED UNKN
				0150/0005	024 "DIA CIRC CONCR LEN=0028 INSTALLED UNKN
035383 FT				035383 FT	2 0 34009 0 01 0646+63
				0150/0000	LENGTH(AH 1602 BK 2122)
				0140/1653	018 "DIA CIRC CONCR LEN=0024 INSTALLED UNKN
				0140/1414	018 "DIA CIRC CONCR LEN=0030 INSTALLED UNKN
SPIGGS HILL RD (T557)				0140/0902	DRESSLERS RIDGE CHURCH (T588)
				0140/0791	024 "DIA CIRC CONCR LEN=0024 INSTALLED UNKN
				0140/0299	024 "DIA CIRC CONCR LEN=0024 INSTALLED UNKN
033261 FT				033261 FT	2 0 34009 0 01 0625+39
				0140/0000	LENGTH(AH 2122 BK 2510)
				0130/1909	018 "DIA CIRC CONCR LEN=0040 INSTALLED 2001
				0130/1257	LAUREL HILL RD (T525)
				0130/1139	018 "DIA CIRC CONCR LEN=0030 INSTALLED 2001
				0130/0681	018 "DIA CIRC CONCR LEN=0030 INSTALLED 2001
				0130/0285	018 "DIA CIRC CONCR LEN=0040 INSTALLED 2001
030751 FT				030751 FT	2 0 34009 0 01 0600+27
				0130/0000	LENGTH(AH 2510 BK 2629)
				0120/2358	018 "DIA CIRC CONCR LEN=0030 INSTALLED UNKN

DIR: B TOTAL LEN: 7.941 MI.  
LEFT MUN: SUSQUEHANNA T

DIST: 02-9 SR: 2018  
RIGHT MUN: SUSQUEHANNA T

028122 FT

0110/0681

025642 FT

LITTLE TOWN RD  
(T606)  
AUCKER RD  
(T528)

0100/2084

0100/1976

0 2 3 4 9 5 F T

```

028122 FT 2 0 34009 0 01 0573+96
0120/0000 LENGTH(AH 2629 BK 2480)
018 "DIA CIRC CONCR
0110/2035 LEN=0030 INSTALLED UNKN

018 "DIA CIRC CONCR
0110/1165 LEN=0030 INSTALLED UNKN
SUSQUEHANNA
0110/0706 MONROE T

018 "DIA CIRC CONCR
0110/0375 LEN=0120 INSTALLED 2001
D W GOODLING RD
(T560)
0110/0178
025642 FT 2 0 34009 0 01 0549+14
018 "DIA CIRC CONCR
LEN=0040 INSTALLED UNKN
LENGTH(AH 2480 BK 2147)

```

023495	FT	2034009	001	0527+59
		ST PETERS RD		
		(T482)		
5 0100/0000		LENGTH (AH	2147 BK	2593)
		018 "DIA	CIRC	CONCR
0090/2095		LEN=0030	INSTALLED	UNKN
		018 "DIA	CIRC	CONCR
0090/1647		LEN=0030	INSTALLED	UNKN
		018 "DIA	CIRC	CONCR
0090/1470		LEN=0030	INSTALLED	UNKN
		018 "DIA	CIRC	CONCR
0090/1417		LEN=0030	INSTALLED	UNKN
		018 "DIA	CIRC	CONCR
0090/1140		LEN=0030	INSTALLED	UNKN
		018 "DIA	CIRC	CONCR
0090/0869		LEN=0030	INSTALLED	UNKN
		018 "DIA	CIRC	CONCR
0090/0572		LEN=0030	INSTALLED	UNKN
		018 "DIA	CIRC	CONCR
0090/0441		LEN=0030	INSTALLED	UNKN

EXTRACT DATE: 11/25/2024 ROADWAY MANAGEMENT SYSTEM PAGE NUMBER: 183  
PRINT DATE: 11/26/2024 SLD COUNTY/SR - ANNUAL PRINT COUNTY: JUNIATA

DIR: B TOTAL LEN: 7.941 MI. DIST: 02-9 SR: 2018  
LEFT MUN: MONROE T RIGHT MUN: MONROE T

			0090/0281	018 "DIA CIRC CONCR LEN=0030 INSTALLED UNKN
			0090/0020	018 "DIA CIRC CONCR LEN=0060 INSTALLED 2001
020902 FT			020902 FT	2 0 34009 0 01 0501+66 VILLAGE: KNOUSETOWN ZEIDERS RD (SR2020 SEG 0040/3565)
			0090/0000	LENGTH(AH 2593 BK 3858) 030 "DIA CIRC CONCR
			0080/3704	LEN=0032 INSTALLED UNKN
			0080/3164	028"H 38"W ELLIP METAL LEN=0048 INSTALLED 1998
			0080/2831	CHURCH RD (T510)
			0080/2534	BMSBN 34/2018/0080/2510
			0080/2516	015 "DIA CIRC METAL LEN=0035 INSTALLED 2001
				2 0 34009 0 01 0488+33 QUAKER RUN BMSBG 34/2018/0080/2510
QUAKER RUN RD (SR2022 SEG 0010/0000)	0080/2410		0080/2410	CHURCH RD (T510)
			0080/2138	015 "DIA CIRC METAL LEN=0030 INSTALLED UNKN
			0080/1860	018 "DIA CIR PLASTIC LEN=0035 INSTALLED 2002
			0080/1569	018"H 26"W ELLIP METAL LEN=0030 INSTALLED UNKN
			0080/1120	015"H 21"W ELLIP METAL LEN=0040 INSTALLED 2008
			0080/0230	018 "DIA CIR PLASTIC LEN=0060 INSTALLED 2022
017044 FT			017044 FT	2 0 34009 0 01 0463+12 029"H 42"W ELLIP METAL LEN=0042 INSTALLED 2008
			0080/0000	LENGTH(AH 3858 BK 2346)
			0070/1642	015"H 21"W ELLIP METAL LEN=0030 INSTALLED 2008
			0070/1089	018 "DIA CIR PLASTIC LEN=0030 INSTALLED 2014
			0070/0808	024 "DIA CIR PLASTIC LEN=0060 INSTALLED 2022
			0070/0479	024 "DIA CIR PLASTIC LEN=0030 INSTALLED 2022
			0070/0120	024 "DIA CIR PLASTIC LEN=0055 INSTALLED 2022
CRATER HILL RD (T508)	0070/2054			

EXTRACT DATE: 11/25/2024 ROADWAY MANAGEMENT SYSTEM PAGE NUMBER: 182  
PRINT DATE: 11/26/2024 SLD COUNTY/SR - ANNUAL PRINT COUNTY: JUNIATA

DIR: B TOTAL LEN: 7.941 MI. DIST: 02-9 SR: 2018  
LEFT MUN: MONROE T RIGHT MUN: MONROE T

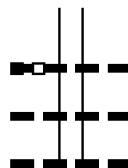
014698 FT		014698 FT	2 0 34009 0 01 0439+71
		0070/0000	LENGTH(AH 2346 BK 2538)
		0060/2474	018 "DIA CIR PLASTIC
			LEN=0030 INSTALLED 1997
		0060/1674	012 "DIA CIRC METAL
			LEN=0026 INSTALLED UNKN
		0060/1068	PEANUT RD
			(T502)
		0060/0746	018 "DIA CIR PLASTIC
			LEN=0026 INSTALLED 2015
		0060/0131	015"H 21"W ELLIP METAL
		012160 FT	LEN=0040 INSTALLED 2000
2 0 34009 0 01 0414+38 012160 FT			
SEVEN STARS RD			
(SR2019 SEG 0110/0000)			
SCHOOLHOUSE RD			
(T519)			
0060/0000			
011720 FT			
		NC DRESSLER RIDGE RD	
		0060/0000	LENGTH(AH 2538 BK 0440)
		011720 FT	2 0 34010 0 00 0186+03
			VILLAGE: FOGLE HILL
		NC SEVEN STARS RD	
		RICHFIELD RD	
		(SR2019 SEG 0100/3462)	
		0054/0000	LENGTH(AH 0440 BK 1922)
		0050/1028	018 "DIA CIR PLASTIC
			LEN=0050 INSTALLED 2022
		0050/0612	021 "DIA CIRC METAL
			LEN=0036 INSTALLED 2005
		0050/0266	018 "DIA CIR PLASTIC
			LEN=0045 INSTALLED 2022
009798 FT		009798 FT	2 0 34009 0 01 0395+00
		0050/0000	LENGTH(AH 1922 BK 2745)
			018 "DIA CIR PLASTIC
		0040/2388	LEN=0048 INSTALLED 2022
			018 "DIA CIR PLASTIC
		0040/1795	LEN=0040 INSTALLED 2005
			024 "DIA CIR PLASTIC
		0040/1397	LEN=0040 INSTALLED 2005
			021 "DIA CIR PLASTIC
		0040/1117	LEN=0032 INSTALLED 2005
			012 "DIA CIRC METAL
		0040/0802	LEN=0026 INSTALLED UNKN
			MINIUM RD
		0040/0771	(T494)
			018 "DIA CIRC METAL
		0040/0412	LEN=0026 INSTALLED UNKN
007053 FT		007053 FT	2 0 34009 0 01 0367+90

EXTRACT DATE: 11/25/2024 ROADWAY MANAGEMENT SYSTEM PAGE NUMBER: 181  
PRINT DATE: 11/26/2024 SLD COUNTY/SR - ANNUAL PRINT COUNTY: JUNIATA

DIR: B TOTAL LEN: 7.941 MI. DIST: 02-9 SR: 2018  
LEFT MUN: MONROE T RIGHT MUN: MONROE T

FISHER HILL RD  
(T496)

0040/0000



0040/0000

0030/2321

0030/1938

0030/0909

004487 FT

0030/0239

004487 FT

0030/0000

0020/1826

0020/1649

0020/0991

002528 FT

0020/0266

002528 FT

0020/0000

0010/2520

0010/2139

0010/1915

0010/1164

0010/0460

0010/0060

000000 FT

000000 FT

NC SW

0010/0000

015 "DIA CIR PLASTIC  
LEN=0040 INSTALLED 1998  
LENGTH(AH 2745 BK 2566)  
021 "DIA CIRC METAL  
LEN=0036 INSTALLED 2005  
015 "DIA CIRC METAL  
LEN=0024 INSTALLED UNKN

042"H 72"W ELLIP METAL  
LEN=0040 INSTALLED 2007

018 "DIA CIR PLASTIC  
LEN=0050 INSTALLED 2010  
2 0 34009 0 01 0342+28  
036"H 36"W CONC STRUCT  
LEN=0029 INSTALLED UNKN  
LENGTH(AH 2566 BK 1959)

018 "DIA CIR PLASTIC  
LEN=0048 INSTALLED 2005  
015 "DIA CIR PLASTIC  
LEN=0035 INSTALLED UNKN

018 "DIA CIR PLASTIC  
LEN=0035 INSTALLED 2007

018 "DIA CIRC METAL  
LEN=0030 INSTALLED UNKN  
2 0 34009 0 01 0322+71  
LENGTH(AH 1959 BK 2528)

018 "DIA CIRC METAL  
LEN=0030 INSTALLED 2001  
015"H 21"W ELLIP METAL  
LEN=0200 INSTALLED 2007  
015 "DIA CIRC METAL  
LEN=0200 INSTALLED 2001

024 "DIA CIRC METAL  
LEN=0040 INSTALLED UNKN

021"H 15"W METAL ARCH  
LEN=0036 INSTALLED 2005

015 "DIA CIRC METAL  
LEN=0030 INSTALLED UNKN  
2 0 34009 0 01 0297+45

WARTZ VALLEY RD  
EVENDALE HILL RD  
(SR2017 SEG 0130/0000)  
MFC BEGIN = D

LENGTH(AH 2528 BK 0000)

EXTRACT DATE: 11/25/2024 ROADWAY MANAGEMENT SYSTEM PAGE NUMBER: 180  
PRINT DATE: 11/26/2024 SLD COUNTY/SR - ANNUAL PRINT COUNTY: JUNIATA

DIR: B TOTAL LEN: 8.692 MI. DIST: 02-9 SR: 2017  
LEFT MUN: MONROE T RIGHT MUN: MONROE T

MOUNTAIN RD  
(T543)

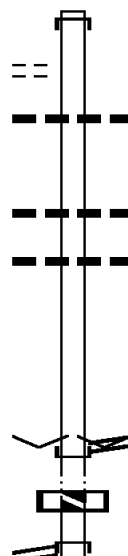
045893 FT

0190/1711

044023 FT

044023 FT

SR 0035 SH  
(SR0035 SEG 0880/0000) 0180/1564



045893 FT AH-SNYDER (54)  
INTER-AHD HEISTER VALLEY RD  
0190/1870 (SR3006 SEG 0010/0000)

0190/1206 015"H 20"W ELLIP METAL  
LEN=0040 INSTALLED 2004

0190/0148 015"H 24"W ELLIP METAL  
LEN=0038 INSTALLED 2023

0190/0058 018"DIA CIRC METAL  
LEN=0060 INSTALLED 2022

044023 FT 2 0 34011 0 00 0147+70  
VILLAGE: EVENDALE

SR 0035 SH  
(SR0035 SEG 0880/0708)

INTER-BK MI DDLE RD  
SR 0035 SH  
(SR0035 SEG 0880/0708)

5 0190/0000 LTH AH 001870 BK 000100

044023 FT  
7184/0000 LTH AH 000100 BK 001564

INTER-AHD SR 0035 SH  
0180/1564 (SR0035 SEG 0880/0000)

DIST: 02-9 SR: 2017  
RIGHT MUN: MONROE T

EXTRACT DATE: 11/25/2024 ROADWAY MANAGEMENT SYSTEM PAGE NUMBER: 178  
PRINT DATE: 11/26/2024 SLD COUNTY/SR - ANNUAL PRINT COUNTY: JUNIATA

DIR: B TOTAL LEN: 8.692 MI. DIST: 02-9 SR: 2017  
LEFT MUN: MONROE T RIGHT MUN: MONROE T

034625 FT  
BLACK DOG VALLEY RD  
(SR2010 SEG 0050/3001) 0150/0000

PAGE VALLEY RD  
(T479) 0130/0550

029271 FT

0150/1600	LEN=0050	INSTALLED 2008
0150/1165	012"H 20"W	ELLIP METAL
0150/0457	LEN=0048	INSTALLED UNKN
0150/0446	BMSSEN 34/2017/0150/0446	
034625 FT	2 0 34011 0 00 0057+97	
	TRIB STONY RUN	
	BMSBG 34/2017/0150/0446	
	2 0 34011 0 00 0053+55	
	VILLAGE: KELLERVILLE	
	MFC BEGIN = E	
0150/0000	LENGTH(AH 2487 BK 3333)	
0140/2568	018 "DIA CIRC METAL	
0140/2113	LEN=0028	INSTALLED 2017
	BMSSEN 34/2017/0140/2100	
	2 0 34011 0 00 0041+23	
	STONY RUN	
0140/2100	BMSBG 34/2017/0140/2100	
0140/1993	STONY RUN RD	
	(T582)	
0140/1767	015"H 21"W	ELLIP METAL
0140/1217	LEN=0050	INSTALLED 1997
0140/0968	015"H 20"W	ELLIP METAL
	LEN=0030	INSTALLED 1997
	015"H 21"W	ELLIP METAL
	LEN=0030	INSTALLED 1997
0140/0076	ERNIES RD	
0140/0012	(T519)	
031292 FT	BMSSEN 34/2017/0140/0000	
	2 0 34011 0 00 0041+22	
	TRIB STONY RUN	
	BMSBG 34/2017/0140/0000	
0140/0000	LENGTH(AH 3333 BK 2021)	
0130/1705	018 "DIA CIR PLASTIC	
0130/1124	LEN=0035	INSTALLED UNKN
0130/0902	018 "DIA CIR PLASTIC	
	LEN=0034	INSTALLED 2001
	018 "DIA CIR PLASTIC	
	LEN=0034	INSTALLED 2001
0130/0375	015 "DIA CIR PLASTIC	
0130/0078	LEN=0100	INSTALLED 1997
	BMSSEN 34/2017/0130/0065	
	2 0 34011 0 00 0000+59	
	TRIB STONY RUN	
0130/0065	BMSBG 34/2017/0130/0065	
029271 FT	2 0 34011 0 00 0000+00	

EXTRACT DATE: 11/25/2024 ROADWAY MANAGEMENT SYSTEM PAGE NUMBER: 177  
PRINT DATE: 11/26/2024 SLD COUNTY/SR - ANNUAL PRINT COUNTY: JUNIATA

DIR: B TOTAL LEN: 8.692 MI. DIST: 02-9 SR: 2017  
LEFT MUN: MONROE T RIGHT MUN: MONROE T

026763 FT

024754 FT

022139 FT

		SWARTZ VALLEY RD
		(SR2018 SEG 0010/0000)
		MFC BEGIN = D
5	0130/0000	LENGTH(AH 2021 BK 2508)
		012"H 20"W ELLIP METAL
	0120/2391	LEN=0030 INSTALLED UNKN
		018"DIA CIRC METAL
	0120/2222	LEN=0031 INSTALLED UNKN
		012"H 20"W ELLIP METAL
	0120/1374	LEN=0032 INSTALLED UNKN
		015"DIA CIRC METAL
	0120/1118	LEN=0029 INSTALLED UNKN
		038"H 54"W ELLIP METAL
	0120/0871	LEN=0040 INSTALLED 1997
		STRAWSER HILL RD
	0120/0836	(T485)
		015"H 21"W ELLIP METAL
	0120/0521	LEN=0040 INSTALLED 2009
		MONROE
	0120/0135	GREENWOOD T
		015"DIA CIRC METAL
	0120/0093	LEN=0030 INSTALLED UNKN
	026763 FT	2 0 34009 0 01 0272+35
5	0120/0000	LENGTH(AH 2508 BK 2009)
		015"DIA CIRC METAL
	0110/1985	LEN=0030 INSTALLED UNKN
		021"H 27"W ELLIP METAL
	0110/0887	LEN=0040 INSTALLED 1996
		015"DIA CIRC METAL
	0110/0398	LEN=0029 INSTALLED 1997
		015"DIA CIRC METAL
	0110/0116	LEN=0028 INSTALLED UNKN
	024754 FT	2 0 34009 0 01 0252+24
		NC EV ENDALE HILL RD
5	0110/0000	LENGTH(AH 2009 BK 2615)
		021"H 28"W ELLIP METAL
	0100/2086	LEN=0033 INSTALLED 1997
		015"DIA CIRC METAL
	0100/1533	LEN=0080 INSTALLED UNKN
		018"DIA CIRC METAL
	0100/1194	LEN=0040 INSTALLED UNKN
		022139 FT
	022139 FT	2 0 34009 0 01 0226+08
		012"DIA CAST IRON
		LEN=0040 INSTALLED UNKN
5	0100/0000	LENGTH(AH 2615 BK 2292)

DIR: B TOTAL LEN: 8.692 MI. DIST: 02-9 SR: 2017  
LEFT MUN: GREENWOOD T RIGHT MUN: GREENWOOD T

EXTRACT DATE: 11/25/2024 ROADWAY MANAGEMENT SYSTEM PAGE NUMBER: 175  
PRINT DATE: 11/26/2024 SLD COUNTY/SR - ANNUAL PRINT COUNTY: JUNIATA

DIR: B TOTAL LEN: 8.692 MI. DIST: 02-9 SR: 2017  
LEFT MUN: GREENWOOD T RIGHT MUN: GREENWOOD T

LAKE RD  
(T480)

0050/0545

010713 FT

007943 FT

		STONY RUN
		BMSBG 34/2017/0060/0000
		LENGTH(AH 1084 BK 3562)
	0060/0000	
	0050/2956	018 "DIA CIRC CONCR
		LEN=0030 INSTALLED UNKN
	0050/2633	018 "DIA CIRC CONCR
		LEN=0040 INSTALLED 2001
	0050/2387	018 "DIA CIRC CONCR
		LEN=0040 INSTALLED UNKN
	0050/1949	018 "DIA CIRC CONCR
		LEN=0040 INSTALLED UNKN
	0050/1233	LAKE RD
		(T480)
	0050/1159	BMSBG 34/2017/0050/1053
		2 0 34009 0 00 0118+00
	0050/1053	COCOLAMUS CREEK
		BMSBG 34/2017/0050/1053
	0050/0788	018 "DIA CIRC CONCR
		LEN=0070 INSTALLED UNKN
	0050/0288	048 "DIA CIRC CONCR
		LEN=0050 INSTALLED UNKN
	010713 FT	2 0 34009 0 00 0107+34
	0050/0000	LENGTH(AH 3562 BK 2770)
		018 "DIA CIRC CONCR
	0040/2769	LEN=0041 INSTALLED UNKN
	0040/2102	015 "DIA CIRC METAL
		LEN=0028 INSTALLED UNKN
	0040/1684	015 "DIA CIRC METAL
		LEN=0027 INSTALLED UNKN
	0040/1465	018 "DIA CIRC CONCR
		LEN=0030 INSTALLED UNKN
	0040/1309	036 "DIA CIRC CONCR
		LEN=0033 INSTALLED UNKN
	0040/1028	015 "DIA CIRC METAL
		LEN=0025 INSTALLED UNKN
	0040/0616	018 "DIA CIRC CONCR
		LEN=0040 INSTALLED UNKN
	0040/0344	018 "DIA CIRC METAL
		LEN=0028 INSTALLED UNKN
	0040/0006	018 "DIA CIRC CONCR
		LEN=0045 INSTALLED UNKN
	007943 FT	2 0 34009 0 00 0079+64
	0040/0000	LENGTH(AH 2770 BK 2193)
		018 "DIA CIRC CONCR
	0030/2034	LEN=0028 INSTALLED UNKN

EXTRACT DATE: 11/25/2024 ROADWAY MANAGEMENT SYSTEM PAGE NUMBER: 174  
PRINT DATE: 11/26/2024 SLD COUNTY/SR - ANNUAL PRINT COUNTY: JUNIATA

DIR: B TOTAL LEN: 8.692 MI. DIST: 02-9 SR: 2017  
LEFT MUN: GREENWOOD T RIGHT MUN: GREENWOOD T

GOODVILLE RD  
(SR2028 SEG 0010/2609) 0020/3087

005750 FT

002451 FT

000000 FT

Station	Length	Material	Notes
0030/1273	018"	DIA CIRC METAL	
0030/0938	022"	H 36" W ELLIP METAL	
0030/0529	015"	DIA CIRC METAL	
0030/0022	015"	DIA CIRC METAL	
005750 FT	BMS	SEN 34/2017/0030/0000	2 0 34009 0 00 0057+70
0030/0000	DUTCHMAN	RUN	
0030/0000	BMSBG	34/2017/0030/0000	LENGTH(AH 2193 BK 3299)
0020/2616	012"	H 20" W ELLIP METAL	
0020/2263	018"	DIA CIR PLASTIC	
0020/1869	015"	DIA CIRC METAL	
0020/1347	018"	DIA CIR PLASTIC	
0020/1047	015"	DIA CIRC METAL	
0020/0889	012"	H 18" W ELLIP METAL	
0020/0632	018"	DIA CIR PLASTIC	
0020/0195	015"	DIA CIRC METAL	
0020/0010	018"	DIA CIR PLASTIC	
002451 FT	018"	DIA CIR PLASTIC	
0020/0000	018"	DIA CIR PLASTIC	
0010/1882	015"	DIA CIRC METAL	
0010/1318	015"	DIA CIRC METAL	
0010/0824	015"	DIA CIRC METAL	
0010/0383	015"	DIA CIR PLASTIC	
0010/0216	015"	DIA CIR PLASTIC	
000000 FT	015"	DIA CIR PLASTIC	
000000 FT	2 0 34009	0 00 0000+00	
INTER-BK	NC D	IMMSVILLE RD	
0010/0000	COCOLAMUS	CREEK RD	
0010/0000	(T473)		
0010/0000	MFC	BEGIN = E	
0010/0000	LENGTH(AH	2451 BK 0000)	

EXTRACT DATE: 11/25/2024 ROADWAY MANAGEMENT SYSTEM PAGE NUMBER: 173  
PRINT DATE: 11/26/2024 SLD COUNTY/SR - ANNUAL PRINT COUNTY: JUNIATA

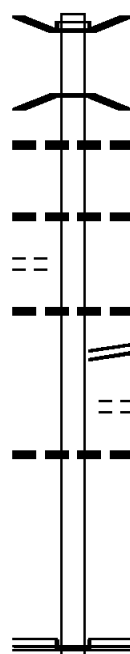
DIR: B TOTAL LEN: .466 MI. DIST: 02-9 SR: 2016  
LEFT MUN: MONROE T RIGHT MUN: MONROE T

UNNAMED ST  
(TWP)

002460 FT

0010/0698

000000 FT



002460 FT AH-SNYDER (54)  
BMS EN 34/2016/0010/2373  
INTER-AHD SR 3020 SH  
0010/2460 (SR3020 SEG 0010/0000)  
2 0 34016 0 00 0023+49  
MAHANTANGO CREEK  
0010/2373 BMSBG 34/2016/0010/2373  
018 "DIA CIR PLASTIC  
0010/1823 LEN=0030 INSTALLED UNKN  
015 "DIA CIRC METAL  
0010/1170 LEN=0040 INSTALLED UNKN  
013"H 17"W ELLIP METAL  
LEN=0040 INSTALLED UNKN  
0010/0689 MARKET ST  
0010/0160 (SR2030 SEG 0010/1385)  
UNNAMED AL  
0010/0153 (TWP)  
013"H 17"W ELLIP METAL  
LEN=0050 INSTALLED UNKN  
0010/0066 2 0 34016 0 00 0000+00  
000000 FT NC CHURCH ST  
SR 0035 SH  
(SR0035 SEG 0940/1933)  
INTER-BK WATER ST  
(TWP)  
MFC BEGIN = E  
0010/0000 LENGTH(AH 2460 BK 0000)

EXTRACT DATE: 11/25/2024 ROADWAY MANAGEMENT SYSTEM PAGE NUMBER: 172  
PRINT DATE: 11/26/2024 SLD COUNTY/SR - ANNUAL PRINT COUNTY: JUNIATA

DIR: B TOTAL LEN: 1.963 MI. DIST: 02-9 SR: 2015  
LEFT MUN: FAYETTE T RIGHT MUN: FAYETTE T

010364 FT			010364 FT	SR 0035 SH
			0050/2755	(SR0035 SEG 0810/0000)
			0050/2547	BMSBN 34/2015/0050/2506
				2 0 34020 0 01 0144+61
				LITTLE COCOLAMUS CREEK
			0050/2506	BMSBG 34/2015/0050/2506
			0050/1466	018 "DIA CIR PLASTIC
				LEN=0028 INSTALLED 1999
			0050/0554	018 "DIA CIRC METAL
				LEN=0035 INSTALLED UNKN
			0050/0136	036 "DIA CIRC METAL
			007609 FT	LEN=0048 INSTALLED 1999
				2 0 34020 0 01 0144+61
				018 "DIA CIR PLASTIC
				LEN=0075 INSTALLED 2023
			0050/0000	LENGTH(AH 2755 BK 1915)
				015"H 20"W ELLIP METAL
			0040/1533	LEN=0035 INSTALLED UNKN
				018 "DIA CIR PLASTIC
			0040/1118	LEN=0040 INSTALLED 1999
				018 "DIA CIR PLASTIC
			0040/0837	LEN=0150 INSTALLED 1999
				024 "DIA CIR PLASTIC
			0040/0656	LEN=0040 INSTALLED 2006
			005694 FT	2 0 34020 0 01 0137+50
				SR 2013 SH
				(SR2013 SEG 0060/1821)
				NC SW
			0040/0000	WAILLES RD
			005694 FT	LTH AH 001915 BK 000100
			7034/0000	LTH AH 000100 BK 002114

DUNN VALLEY RD  
(SR2008 SEG 0070/3285) 0050/0000

SR 2013 SH  
(SR2013 SEG 0060/1821) 0040/0000  
005694 FT

EXTRACT DATE: 11/25/2024 ROADWAY MANAGEMENT SYSTEM PAGE NUMBER: 171  
PRINT DATE: 11/26/2024 SLD COUNTY/SR - ANNUAL PRINT COUNTY: JUNIATA

DIR: B TOTAL LEN: 1.963 MI. DIST: 02-9 SR: 2015  
LEFT MUN: FAYETTE T RIGHT MUN: FAYETTE T

SR 2013 SH  
(SR2013 SEG 0060/2034) 0030/2114

003580 FT

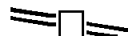
001097 FT

2 0 34020 1 00 0248+52 000000 FT  
KELLERVILLE RD  
(T556) 0010/0000

INTER-AHD	SR 2013 SH
0030/2114	(SR2013 SEG 0060/2034)
0030/1862	LEISTER VALLEY RD
0030/1824	(SR2012 SEG 0010/0000)
	018 "DIA CIR PLASTIC
	LEN=0150 INSTALLED 1998
0030/1052	057"H 83"W ELLIP METAL
	LEN=0070 INSTALLED UNKN
0030/0842	018 "DIA CIR PLASTIC
	LEN=0040 INSTALLED 2005
0030/0090	018 "DIA CIR PLASTIC
003580 FT	LEN=0040 INSTALLED 2023
	2 0 34020 0 00 0115+00
	015"H 21"W ELLIP METAL
0030/0000	LEN=0035 INSTALLED 2001
	LENGTH(AH 2114 BK 2483)
0020/2185	018 "DIA CIR PLASTIC
	LEN=0045 INSTALLED 2023
0020/2052	018 "DIA CIR PLASTIC
	LEN=0030 INSTALLED 2001
0020/1177	018 "DIA CIR PLASTIC
	LEN=0045 INSTALLED 2023
0020/0809	015"H 21"W ELLIP METAL
	LEN=0035 INSTALLED UNKN
0020/0589	015"H 20"W ELLIP METAL
	LEN=0032 INSTALLED UNKN
0020/0147	018 "DIA CIR PLASTIC
001097 FT	LEN=0035 INSTALLED 2001
	2 0 34020 0 00 0089+41
	FAYETTE
	DELAWARE T
0020/0000	LENGTH(AH 2483 BK 1097)
0010/0833	BMSSEN 34/2015/0010/0815
	2 0 34020 1 00 0248+52
	TRIB COCOLAMUS CREEK
0010/0815	BMSBG 34/2015/0010/0815
	020"H 28"W ELLIP METAL
0010/0606	LEN=0032 INSTALLED UNKN
	015"H 22"W ELLIP METAL
0010/0210	LEN=0045 INSTALLED UNKN
	018 "DIA CIRC CONCR
0010/0065	LEN=0060 INSTALLED UNKN
	NC EHRENZELLER RD
	KELLERVILLE RD
000000 FT	(T556)
	MFC BEGIN = E
0010/0000	LENGTH(AH 1097 BK 0000)

EXTRACT DATE: 11/25/2024 ROADWAY MANAGEMENT SYSTEM PAGE NUMBER: 170  
PRINT DATE: 11/26/2024 SLD COUNTY/SR - ANNUAL PRINT COUNTY: JUNIATA  
DIR: B TOTAL LEN: 3.389 MI. DIST: 02-9 SR: 2014  
LEFT MUN: MONROE T RIGHT MUN: MONROE T

RICHFIELD RD 017894 FT  
(SR2019 SEG 0140/0620) 0070/2067



017894 FT RICHFIELD RD  
0070/2067 (SR2019 SEG 0140/0620)

EXTRACT DATE: 11/25/2024 ROADWAY MANAGEMENT SYSTEM PAGE NUMBER: 169  
PRINT DATE: 11/26/2024 SLD COUNTY/SR - ANNUAL PRINT COUNTY: JUNIATA  
DIR: B TOTAL LEN: 3.389 MI. DIST: 02-9 SR: 2014  
LEFT MUN: MONROE T RIGHT MUN: MONROE T

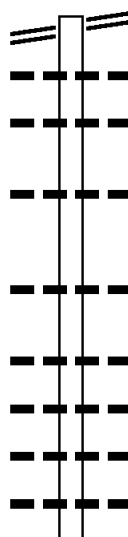
	0070/2030	018 "DIA CIR PLASTIC LEN=0358 INSTALLED 2023
	0070/1505	015"H 21"W ELLIP METAL LEN=0030 INSTALLED 1997
	0070/0840	018 "DIA CIR PLASTIC LEN=0040 INSTALLED 2008
015827 FT	0070/0460	018"H 30"W ELLIP METAL LEN=0030 INSTALLED UNKN
	015827 FT	2 0 34053 0 01 0160+00
	0070/0000	LENGTH(AH 2067 BK 2856) 018 "DIA CIRC METAL
	0060/2427	LEN=0030 INSTALLED 2023
	0060/1970	016"H 22"W ELLIP METAL LEN=0030 INSTALLED UNKN
	0060/1120	016"H 22"W ELLIP METAL LEN=0030 INSTALLED UNKN
	0060/0760	018"H 28"W ELLIP METAL LEN=0030 INSTALLED UNKN
012971 FT	012971 FT	2 0 34053 0 01 0131+50
	0060/0000	018"H 30"W ELLIP METAL LEN=0030 INSTALLED UNKN LENGTH(AH 2856 BK 2772)
	0050/1920	016"H 22"W ELLIP METAL LEN=0030 INSTALLED UNKN
	0050/1412	015 "DIA CIRC METAL LEN=0030 INSTALLED UNKN
	0050/0605	015"H 21"W ELLIP METAL LEN=0030 INSTALLED UNKN
010199 FT	010199 FT	2 0 34053 0 01 0103+78
	0050/0000	LENGTH(AH 2772 BK 0894) 018 "DIA CIR PLASTIC
	0040/0400	LEN=0030 INSTALLED 2023
	0040/0140	018 "DIA CIRC CONCR LEN=0030 INSTALLED UNKN
009305 FT	009305 FT	2 0 34053 0 00 0093+13
	0040/0000	SCHOOLHOUSE RD (T496) LENGTH(AH 0894 BK 3234)
	0030/3069	024 "DIA CIRC CONCR LEN=0035 INSTALLED UNKN
	0030/2705	018 "DIA CIRC CONCR LEN=0075 INSTALLED 2000
	0030/2185	018 "DIA CIR PLASTIC LEN=0035 INSTALLED 2023

DIR: B MUN: MONROE T TOTAL LEN: 3.389 MI. DIST: 02-9 SR: 2014  
LEFT MUN: MONROE T RIGHT MUN: MONROE T

EXTRACT DATE: 11/25/2024 ROADWAY MANAGEMENT SYSTEM PAGE NUMBER: 167  
 PRINT DATE: 11/26/2024 SLD COUNTY/SR - ANNUAL PRINT COUNTY: JUNIATA  
 DIR: B TOTAL LEN: 3.354 MI. DIST: 02-9 SR: 2013  
 LEFT MUN: FAYETTE T RIGHT MUN: FAYETTE T

SR 0035 SH 017708 FT  
 (SR0035 SEG 0820/0181) 0080/1407

016301 FT



017708 FT	SR 0035 SH
0080/1407	(SR0035 SEG 0820/0181)
0080/1357	024 "DIA CIRC METAL
0080/0979	LEN=0070 INSTALLED UNKN
	018 "DIA CIR PLASTIC
	LEN=0036 INSTALLED 2001
0080/0275	018 "DIA CIR PLASTIC
016301 FT	LEN=0038 INSTALLED 2001
5 0080/0000	1 0 00275 0 02 0390+15
	LENGTH(AH 1407 BK 2643)
	018 "DIA CIR PLASTIC
0070/2523	LEN=0033 INSTALLED 2001
	018 "DIA CIR PLASTIC
0070/1850	LEN=0033 INSTALLED 2001
	018 "DIA CIR PLASTIC
0070/1380	LEN=0046 INSTALLED 2001
	018 "DIA CIRC CONCR
0070/1043	LEN=0033 INSTALLED UNKN
	018 "DIA CIR PLASTIC
0070/0853	LEN=0036 INSTALLED 2001
	024 "DIA CIRC METAL

EXTRACT DATE: 11/25/2024 ROADWAY MANAGEMENT SYSTEM PAGE NUMBER: 166  
PRINT DATE: 11/26/2024 SLD COUNTY/SR - ANNUAL PRINT COUNTY: JUNIATA

DIR: B TOTAL LEN: 3.354 MI. DIST: 02-9 SR: 2013  
LEFT MUN: FAYETTE T RIGHT MUN: FAYETTE T

	0070/0720	LEN=0075	INSTALLED 2001
		018 "DIA	CIRC METAL
	0070/0451	LEN=0033	INSTALLED UNKN
		DUTCH LN	
	0070/0127	(TWP )	
		024 "DIA	CIRC METAL
	0070/0115	LEN=0055	INSTALLED UNKN
013658 FT	013658 FT	1 0 00275	0 01 0363+14
		VILLAGE:	COCOLAMUS
	0070/0000	LENGTH(AH 2643	BK 2496)
		024 "DIA	CIRC METAL
	0060/2303	LEN=0050	INSTALLED UNKN
		018 "DIA	CIR PLASTIC
	0060/2086	LEN=0036	INSTALLED 2001
		SR 2015 SH	
	0060/2034	(SR2015 SEG 0030/2114)	
	0060/1966	BMSBN 34/2013/0060/1890	
		1 0 00275	0 01 0356+91
		COCOLAMUS CREEK	
	0060/1890	BMSBG 34/2013/0060/1890	
SR 2015 SH (SR2015 SEG 0040/0000)	0060/1821		
		018"H 24"W	ELLIP METAL
	0060/0768	LEN=0040	INSTALLED UNKN
		018"H 24"W	ELLIP METAL
	0060/0513	LEN=0040	INSTALLED UNKN
		018 "DIA	CIR PLASTIC
	0060/0207	LEN=0049	INSTALLED 2001
011162 FT	011162 FT	1 0 00275	0 01 0338+10
	0060/0000	LENGTH(AH 2496	BK 2837)
		048 "DIA	CIRC METAL
	0050/2812	LEN=0055	INSTALLED UNKN
		015 "DIA	CIRC METAL
	0050/1579	LEN=0040	INSTALLED UNKN
		015"H 21"W	ELLIP METAL
	0050/0886	LEN=0035	INSTALLED 1996
008325 FT	008325 FT	1 0 00275	0 01 0309+65
	0050/0000	LENGTH(AH 2837	BK 2539)
N HOMESTEAD RD (TWP )	0040/1516		

EXTRACT DATE: 11/25/2024 ROADWAY MANAGEMENT SYSTEM PAGE NUMBER: 165  
PRINT DATE: 11/26/2024 SLD COUNTY/SR - ANNUAL PRINT COUNTY: JUNIATA

DIR: B TOTAL LEN: 3.354 MI. DIST: 02-9 SR: 2013  
LEFT MUN: FAYETTE T RIGHT MUN: FAYETTE T

1 0 00275 0 01 0284+18 005786 FT  
DRESSLER RD  
(T493) 0040/0000

003955 FT

001333 FT

000000 FT

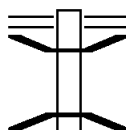
FALL HILL RD  
(SR0235 SEG 0330/0000) 0010/0000

--	--	0040/1142	040 "DIA CIRC METAL LEN=0035 INSTALLED UNKN S HOMESTEAD RD
--	==	0040/0867	(TWP)
--	--	0040/0492	015 "DIA CIRC METAL LEN=0045 INSTALLED 2001
--	--	0040/0033	018 "DIA CIR PLASTIC LEN=0087 INSTALLED 2001
--	--	005786 FT	
--	==	5 0040/0000	LENGTH(AH 2539 BK 1831)
--	--	0030/1139	018 "DIA CIRC METAL LEN=0038 INSTALLED UNKN
--	--	0030/0580	015 "DIA CIRC METAL LEN=0037 INSTALLED UNKN
--	--	0030/0170	FAYETTE DELAWARE T
--	--	0030/0168	018 "DIA CIR PLASTIC LEN=0041 INSTALLED 2001
--	--	003955 FT	1 0 00275 0 01 0265+83
--	--	5 0030/0000	LENGTH(AH 1831 BK 2622)
--	--	0020/2296	036 "DIA CIRC METAL LEN=0050 INSTALLED UNKN
--	--	0020/1550	036"H 42"W ELLIP METAL LEN=0045 INSTALLED UNKN
--	--	0020/1440	018 "DIA CIR PLASTIC LEN=0035 INSTALLED 2001
--	--	0020/0952	018 "DIA CIRC METAL LEN=0035 INSTALLED UNKN
--	--	0020/0678	018 "DIA CIRC CONCR LEN=0030 INSTALLED UNKN
--	--	001333 FT	1 0 00275 0 01 0239+58
--	--	5 0020/0000	LENGTH(AH 2622 BK 1333)
--	--	0010/1295	018 "DIA CIRC CONCR LEN=0050 INSTALLED UNKN
--	--	0010/0912	018 "DIA CIRC CONCR LEN=0050 INSTALLED UNKN
--	--	0010/0372	018 "DIA CIRC CONCR LEN=0055 INSTALLED UNKN
--	--	0010/0052	016"H 24"W ELLIP CONC LEN=0030 INSTALLED UNKN
--	--	000000 FT	1 0 00275 0 00 0217+13
--	--	NC CO	COLAMUS RD
--	--	INTER-BK	FALL HILL RD
--	--		(SR0235 SEG 0330/0000)
--	--	5 0010/0000	MFC BEGIN = D LENGTH(AH 1333 BK 0000)

EXTRACT DATE: 11/25/2024 ROADWAY MANAGEMENT SYSTEM PAGE NUMBER: 164  
PRINT DATE: 11/26/2024 SLD COUNTY/SR - ANNUAL PRINT COUNTY: JUNIATA

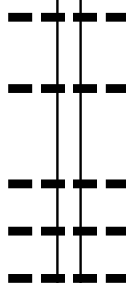
DIR: B TOTAL LEN: 2.821 MI. DIST: 02-9 SR: 2012  
LEFT MUN: MONROE T RIGHT MUN: MONROE T

014896 FT

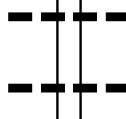


014896 FT KELLERVILLE RD  
0050/2697 (SR2017 SEG 0160/1087)  
0050/2590 BMS EN 34/2012/0050/2576  
2 0 34062 0 00 0148+08  
TRIB: STONY RUN  
0050/2576 BMSBG 34/2012/0050/2576


012199 FT



0050/1140 018 "DIA CIRC CONCR  
LEN=0024 INSTALLED UNKN  
0050/0243 018 "DIA CIRC CONCR  
012199 FT LEN=0024 INSTALLED UNKN  
2 0 34062 0 00 0122+36  
018 "DIA CIRC CONCR  
LEN=0024 INSTALLED UNKN  
5 0050/0000 LENGTH(AH 2697 BK 3462)  
018 "DIA CIRC CONCR  
0040/2892 LEN=0024 INSTALLED UNKN  
018 "DIA CIRC CONCR  
0040/2444 LEN=0024 INSTALLED UNKN



0040/0699 018 "DIA CIRC CONCR  
LEN=0024 INSTALLED UNKN  
0040/0015 018 "DIA CIRC CONCR  
008737 FT LEN=0024 INSTALLED UNKN



5 0040/0000 LENGTH(AH 3462 BK 2768)  
MONROE  
FAYETTE T  
0030/2720 018 "DIA CIRC CONCR  
0030/2511 LEN=0024 INSTALLED UNKN  
018 "DIA CIRC METAL  
0030/2431 LEN=0100 INSTALLED UNKN



0030/1818 018 "DIA CIRC CONCR  
LEN=0024 INSTALLED UNKN  
018 "DIA CIRC CONCR  
0030/1559 LEN=0024 INSTALLED UNKN  
018 "DIA CIRC CONCR

2 0 34062 0 00 0087+54 008737 FT  
NEVINS RD  
(T523) 0040/0000

EXTRACT DATE: 11/25/2024 ROADWAY MANAGEMENT SYSTEM PAGE NUMBER: 163  
PRINT DATE: 11/26/2024 SLD COUNTY/SR - ANNUAL PRINT COUNTY: JUNIATA

DIR: B TOTAL LEN: 2.821 MI. DIST: 02-9 SR: 2012  
LEFT MUN: FAYETTE T RIGHT MUN: FAYETTE T

005969 FT

003029 FT

000000 FT

0030/1219	LEN=0024	INSTALLED UNKN
024 "DIA	CIR PLASTIC	
0030/0912	LEN=0040	INSTALLED 2017
018 "DIA	CIRC CONCR	
0030/0591	LEN=0024	INSTALLED UNKN
005969 FT	2 0 34062	0 00 0059+81
018 "DIA	CIRC CONCR	
LEN=0024	INSTALLED UNKN	
5 0030/0000	LENGTH(AH	2768 BK 2940)
018 "DIA	CIRC CONCR	
0020/2691	LEN=0024	INSTALLED UNKN
018 "DIA	CIRC CONCR	
0020/2164	LEN=0024	INSTALLED UNKN
018 "DIA	CIRC CONCR	
0020/1537	LEN=0024	INSTALLED UNKN
018 "DIA	CIRC CONCR	
0020/1329	LEN=0024	INSTALLED UNKN
018 "DIA	CIRC CONCR	
0020/1077	LEN=0024	INSTALLED UNKN
018 "DIA	CIRC CONCR	
0020/0955	LEN=0024	INSTALLED UNKN
024 "DIA	CIRC CONCR	
0020/0370	LEN=0024	INSTALLED UNKN
018 "DIA	CIRC CONCR	
0020/0015	LEN=0025	INSTALLED UNKN
003029 FT	2 0 34062	0 00 0030+35
5 0020/0000	LENGTH(AH	2940 BK 3029)
018 "DIA	CIRC CONCR	
0010/2698	LEN=0024	INSTALLED UNKN
018 "DIA	CIRC CONCR	
0010/2166	LEN=0024	INSTALLED UNKN
018 "DIA	CIRC CONCR	
0010/1933	LEN=0024	INSTALLED UNKN
KELLERVILLE RD		
0010/1494	(T513)	
018 "DIA	CIRC CONCR	
0010/1348	LEN=0024	INSTALLED UNKN
018 "DIA	CIRC METAL	
0010/1089	LEN=0024	INSTALLED UNKN
018 "DIA	CIR PLASTIC	
0010/0044	LEN=0040	INSTALLED 2013
000000 FT	2 0 34062	0 00 0000+00
NC LE	ISTER VALLEY RD	
SR 2015 SH		
(SR2015 SEG	0030/1862)	
MFC BEGIN	= E	
5 0010/0000	LENGTH(AH	3029 BK 0000)

EXTRACT DATE: 11/25/2024 ROADWAY MANAGEMENT SYSTEM PAGE NUMBER: 162  
PRINT DATE: 11/26/2024 SLD COUNTY/SR - ANNUAL PRINT COUNTY: JUNIATA

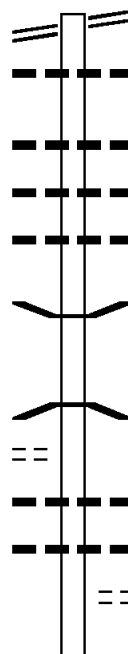
DIR: B TOTAL LEN: 2.107 MI. DIST: 02-9 SR: 2011  
LEFT MUN: FAYETTE T RIGHT MUN: FAYETTE T

SR 0035 SH 011127 FT  
(SR0035 SEG 0690/0000) 0040/2722

HOWER RD  
(T505)

008405 FT

0030/2755



011127 FT SR 0035 SH  
0040/2722 (SR0035 SEG 0690/0000)  
0040/2555 015"H 22"W ELLIP METAL  
LEN=0030 INSTALLED UNKN

0040/1754 015 "DIA CIRC METAL  
LEN=0025 INSTALLED UNKN  
0040/1368 018 "DIA CIRC METAL  
LEN=0035 INSTALLED UNKN  
0040/1136 015"H 21"W ELLIP METAL  
LEN=0035 INSTALLED UNKN

0040/0008 BMS EN 34/2011/0040/0000  
008405 FT 2 0 34031 0 01 0084+73  
TRIB LOST RUN  
BMSBG 34/2011/0040/0000  
5 0040/0000 LENGTH(AH 2722 BK 3157)

0030/2535 015 "DIA CIRC METAL  
LEN=0030 INSTALLED UNKN  
0030/2385 016"H 22"W ELLIP METAL  
LEN=0030 INSTALLED UNKN  
BENNER RD  
0030/1971 (T507)

EXTRACT DATE: 11/25/2024 ROADWAY MANAGEMENT SYSTEM PAGE NUMBER: 161  
PRINT DATE: 11/26/2024 SLD COUNTY/SR - ANNUAL PRINT COUNTY: JUNIATA

DIR: B TOTAL LEN: 2.107 MI. DIST: 02-9 SR: 2011  
LEFT MUN: FAYETTE T RIGHT MUN: FAYETTE T

005248 FT

002472 FT

000000 FT

0030/1035	018 "DIA CIRC METAL LEN=0030 INSTALLED UNKN
0030/0250	024"H 32"W ELLIP METAL LEN=0045 INSTALLED UNKN
005248 FT	2 0 34031 0 00 0052+68
0030/0000	LENGTH(AH 3157 BK 2776) 015"H 21"W ELLIP METAL LEN=0030 INSTALLED UNKN
0020/2650	015"H 22"W ELLIP METAL LEN=0030 INSTALLED UNKN
0020/1800	024"H 48"W CONC STRUCT LEN=0026 INSTALLED UNKN
0020/1416	015 "DIA CIRC METAL LEN=0030 INSTALLED UNKN
0020/1315	015"H 21"W ELLIP METAL LEN=0030 INSTALLED UNKN
0020/1060	018 "DIA CIRC METAL LEN=0030 INSTALLED UNKN
0020/0710	015"H 21"W ELLIP METAL LEN=0035 INSTALLED UNKN
0020/0285	2 0 34031 0 00 0025+00
002472 FT	LENGTH(AH 2776 BK 2472) 018 "DIA CIR PLASTIC LEN=0040 INSTALLED UNKN
0010/2330	015 "DIA CIRC METAL LEN=0030 INSTALLED UNKN
0010/2145	018 "DIA CIRC METAL LEN=0030 INSTALLED UNKN
0010/2030	015"H 22"W ELLIP METAL LEN=0030 INSTALLED UNKN
0010/1870	018 "DIA CIRC METAL LEN=0030 INSTALLED UNKN
0010/1730	015 "DIA CIRC METAL LEN=0030 INSTALLED UNKN
0010/1530	018"H 22"W ELLIP METAL LEN=0035 INSTALLED UNKN
0010/1195	015"H 21"W ELLIP METAL LEN=0030 INSTALLED UNKN
0010/1035	015 "DIA CIRC METAL LEN=0003 INSTALLED 2002
0010/0875	015"H 21"W ELLIP METAL LEN=0030 INSTALLED UNKN
0010/0500	2 0 34031 0 00 0000+00
000000 FT	NC TR ROYER RD FREE SPRING CHURCH RD (SR2007 SEG 0130/0356) MFC BEGIN = E
0010/0000	LENGTH(AH 2472 BK 0000)

EXTRACT DATE: 11/25/2024 ROADWAY MANAGEMENT SYSTEM PAGE NUMBER: 160  
PRINT DATE: 11/26/2024 SLD COUNTY/SR - ANNUAL PRINT COUNTY: JUNIATA

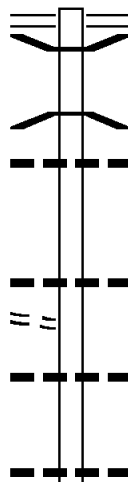
DIR: B TOTAL LEN: 1.304 MI. DIST: 02-9 SR: 2010  
LEFT MUN: MONROE T RIGHT MUN: MONROE T

NEIMOND RD  
(T515)

006884 FT

0050/0560

003883 FT



006884 FT EVANDALE HILL RD  
0050/3001 (SR2017 SEG 0150/0000)  
0050/2520 BMSBN 34/2010/0050/2508  
2 0 34021 0 02 0269+99  
TRIB STONY RUN  
0050/2508 BMSBG 34/2010/0050/2508  
018 "DIA CIRC METAL  
0050/1943 LEN=0028 INSTALLED UNKN  
  
0050/0611 018 "DIA CIR PLASTIC  
LEN=0040 INSTALLED 2000  
  
0050/0381 022"H 30"W ELLIP METAL  
LEN=0036 INSTALLED 2000  
003883 FT 2 0 34021 0 02 0245+00  
5 0050/0000 LENGTH(AH 3001 BK 2329)  
016"H 22"W ELLIP METAL  
0040/2145 LEN=0032 INSTALLED 1998

DIR: B TOTAL LEN: 1.304 MI. DIST: 02-9 SR: 2010  
LEFT MUN: MONROE T RIGHT MUN: MONROE T

POTTERS RD  
(T472)

001554 FT

0030/0128

000085 FT

000085 FT

000071 FT

000071 FT

000000 FT

0040/1857	015"H 21"W ELLIP METAL LEN=0032 INSTALLED 2001
0040/1615	020"H 28"W ELLIP METAL LEN=0028 INSTALLED UNKN
0040/1304	018 "DIA CIRC METAL LEN=0028 INSTALLED UNKN
0040/0465	030 "DIA CIR PLASTIC LEN=0050 INSTALLED 2023
001554 FT	2 0 34021 0 02 0221+57
0040/0000	LENGTH(AH 2329 BK 1469) 015"H 21"W ELLIP METAL
0030/1318	LEN=0032 INSTALLED 199B
0030/0804	036 "DIA CIR PLASTIC LEN=0028 INSTALLED 201B
0030/0402	NAYLOR RD (T476)
0030/0011	018 "DIA CIR PLASTIC LEN=0040 INSTALLED 2023
000085 FT	2 0 34021 0 02 0206+75
INTER-BK	KELLERVILLE RD (T556)
0030/0000	LENGTH(AH 1469 BK 0100)
000085 FT	7024/0000
7024/0000	LENGTH(AH 0100 BK 0014) BMSBN 34/2010/0020/0000
INTER-AHD	KELLERVILLE RD (T556)
0020/0014	DELAWARE T
000071 FT	2 0 34021 0 02 0168+75
INTER-BK	KELLERVILLE RD (T556)
0020/0000	TRIB COCOLAMUS CREEK BMSBG 34/2010/0020/0000
000071 FT	LENGTH(AH 0014 BK 0100)
7014/0000	LENGTH(AH 0100 BK 0071) BMSBN 34/2010/0010/0000
INTER-AHD	KELLERVILLE RD (T556)
0010/0071	2 0 34021 0 00 0113+49
000000 FT	NC BL ACK DOG RD
INTER-BK	KELLERVILLE RD (T556)
0010/0000	COCOLAMUS CREEK BMSBG 34/2010/0010/0000
0010/0000	MFC BEGIN = D LENGTH(AH 0071 BK 0000)

EXTRACT DATE: 11/25/2024 ROADWAY MANAGEMENT SYSTEM PAGE NUMBER: 158  
PRINT DATE: 11/26/2024 SLD COUNTY/SR - ANNUAL PRINT COUNTY: JUNIATA  
DIR: B TOTAL LEN: 3.128 MI. DIST: 02-9 SR: 2009  
LEFT MUN: WALKER T RIGHT MUN: WALKER T

CEDAR ST 016515 FT  
(SR2006 SEG 0170/2890) 0070/2399

014116 FT



016515 FT CEDAR ST  
0070/2399 (SR2006 SEG 0170/2890)  
030"H 42"W ELLIP METAL  
0070/2151 LEN=0036 INSTALLED UNKN

0070/0277 015"H 21"W ELLIP METAL  
014116 FT LEN=0032 INSTALLED 1997  
0070/0000 2 0 34019 0 00 0141+47  
LENGTH(AH 2399 BK 2683)

015"H 21"W ELLIP METAL

EXTRACT DATE: 11/25/2024 ROADWAY MANAGEMENT SYSTEM PAGE NUMBER: 157  
PRINT DATE: 11/26/2024 SLD COUNTY/SR - ANNUAL PRINT COUNTY: JUNIATA

DIR: B TOTAL LEN: 3.128 MI. DIST: 02-9 SR: 2009  
LEFT MUN: WALKER T RIGHT MUN: WALKER T

2 0 34019 0 00 0114+64 011433 FT  
FLINT RD  
(T447) 0060/0000

HART RD  
(T403) 009042 FT  
0040/2320

PINNACLE RD  
(T401) 0040/0556  
006691 FT

SMITH RD  
(T440) 0030/0509

0060/1641	LEN=0030	INSTALLED UNKN
011433 FT		
0060/0000	LENGTH(AH 2683 BK 2391)	
0050/2166	BROWN RD	
0050/2096	(T447)	
0050/1720	015 "DIA CIRC METAL	
0050/1317	LEN=0024 INSTALLED UNKN	
0050/0637	WALKER	
009042 FT	DELAWARE T	
0050/0000	015 "DIA CIRC METAL	
0040/2050	LEN=0028 INSTALLED UNKN	
0040/0820	024 "DIA CIRC METAL	
006691 FT	LEN=0045 INSTALLED UNKN	
0040/0000	2 0 34019 0 00 0090+70	
0030/1810	LENGTH(AH 2391 BK 2351)	
0030/1662	024 "DIA CIRC METAL	
0030/1006	LEN=0028 INSTALLED UNKN	
0030/0650	018 "DIA CIRC CONCR	
0030/0300	LEN=0027 INSTALLED UNKN	
	2 0 34019 0 00 0067+15	
	NC FREED RD	
	0040/0000 LENGTH(AH 2351 BK 2620)	
	018 "DIA CIRC CONCR	
	LEN=0035 INSTALLED UNKN	
	ROE RD	
	(T411)	
	018 "DIA CIRC CONCR	
	LEN=0032 INSTALLED UNKN	
	018 "DIA CIRC CONCR	
	LEN=0050 INSTALLED UNKN	
	021 "DIA CIRC CONCR	
	LEN=0065 INSTALLED UNKN	

DIR: B TOTAL LEN: 3.128 MI. DIST: 02-9 SR: 2009  
LEFT MUN: DELAWARE T RIGHT MUN: DELAWARE T

EXTRACT DATE: 11/25/2024 ROADWAY MANAGEMENT SYSTEM PAGE NUMBER: 155  
PRINT DATE: 11/26/2024 SLD COUNTY/SR - ANNUAL PRINT COUNTY: JUNIATA

DIR: B TOTAL LEN: 3.447 MI. DIST: 02-9 SR: 2008  
LEFT MUN: FAYETTE T RIGHT MUN: FAYETTE T

018198 FT	==	018198 FT SR 2015 SH
	---	0070/3285 (SR2015 SEG 0050/0000)
	---	015 "DIA CIRC CONCR
	---	0070/2495 LEN=0040 INSTALLED UNKN
	---	015 "DIA CIRC CONCR
	---	0070/1455 LEN=0030 INSTALLED UNKN
014913 FT	---	018 "DIA CIRC CONCR
	---	0070/0350 LEN=0030 INSTALLED UNKN
	---	014913 FT 2 0 34022 0 01 0205+64
	---	5 0070/0000 LENGTH(AH 3285 BK 2607)
	---	024 "DIA CIRC CONCR
	---	0060/1540 LEN=0035 INSTALLED UNKN
012306 FT	---	012306 FT 2 0 34022 0 01 0179+52
	---	5 0060/0000 LENGTH(AH 2607 BK 2400)
	---	018 "DIA CIRC CONCR
	---	0050/2283 LEN=0020 INSTALLED 2004
	---	018 "DIA CIRC CONCR
	---	0050/1345 LEN=0045 INSTALLED UNKN
TOWN RIDGE RD (T509)	==	018 "DIA CIRC CONCR
0050/0757	---	0050/0614 LEN=0045 INSTALLED UNKN
009906 FT	---	009906 FT 2 0 34022 0 01 0155+47
	---	5 0050/0000 LENGTH(AH 2400 BK 2542)
	---	024 "DIA CIRC CONCR
	---	0040/2227 LEN=0035 INSTALLED UNKN

EXTRACT DATE: 11/25/2024 ROADWAY MANAGEMENT SYSTEM PAGE NUMBER: 154  
PRINT DATE: 11/26/2024 SLD COUNTY/SR - ANNUAL PRINT COUNTY: JUNIATA

DIR: B TOTAL LEN: 3.447 MI. DIST: 02-9 SR: 2008  
LEFT MUN: FAYETTE T RIGHT MUN: FAYETTE T

Station	Length	Material	Notes
0040/1738	0030	018" DIA CIRC CONCR	LIBERTY RD
0040/1684	0030	018" DIA CIRC CONCR	(T450)
0040/0985	0030	018" DIA CIRC METAL	INSTALLED UNKN
0040/0140	0030	018" DIA CIRC CONCR	INSTALLED UNKN
007364 FT	2034022	0010130+00	LENGTH(AH 2542 BK 2490)
0040/0000	0030	018" DIA CIRC CONCR	INSTALLED UNKN
0030/1334	0030	018" DIA CIRC CONCR	INSTALLED UNKN
0030/0710	0030	018" DIA CIRC CONCR	INSTALLED UNKN
0030/0445	0040	018" DIA CIRC PLASTIC	INSTALLED 2015
004874 FT	2034022	0010105+10	LENGTH(AH 2490 BK 2484)
0030/0000	0030	015" DIA CIRC METAL	INSTALLED UNKN
0020/2230	0030	015" DIA CIRC METAL	INSTALLED UNKN
0020/1450	0045	014"H 23"W ELLIP METAL	INSTALLED UNKN
0020/0654	0060	018" DIA CIRC PLASTIC	INSTALLED 2007
002390 FT	2034022	0010080+26	LENGTH(AH 2484 BK 2390)
0020/0000	0035	015" DIA CIRC METAL	INSTALLED UNKN
0010/2328	0035	015" DIA CIRC METAL	INSTALLED UNKN
0010/1221	0035	018" DIA CIRC METAL	INSTALLED 2000
0010/0780	0035	018" DIA CIRC METAL	INSTALLED UNKN
0010/0360	0035	018" DIA CIRC METAL	INSTALLED UNKN
000000 FT	2034022	0010056+36	NC DUNN VALLEY RD
000000 FT	2034022	0010056+36	FALL HILL RD
000000 FT	2034022	0010056+36	(SR0235 SEG 0390/0000)
000000 FT	2034022	0010056+36	MFC BEGIN = E
000000 FT	2034022	0010056+36	LENGTH(AH 2390 BK 0000)

EXTRACT DATE: 11/25/2024 ROADWAY MANAGEMENT SYSTEM PAGE NUMBER: 153  
PRINT DATE: 11/26/2024 SLD COUNTY/SR - ANNUAL PRINT COUNTY: JUNIATA

DIR: B TOTAL LEN: 6.250 MI. DIST: 02-9 SR: 2007  
LEFT MUN: FAYETTE T RIGHT MUN: FAYETTE T

032999 FT



RBR

031776 FT



RBR

POE

028639 FT



026298 FT



032999 FT SR 0035 SH  
0140/1223 (SR0035 SEG 0650/1475)  
0140/0930 018 "DIA CIR PLASTIC  
LEN=0040 INSTALLED 2013

0140/0026 BMSBN 34/2007/0140/0001  
031776 FT 2 0 34007 0 01 0318+42  
P3

0140/0000 UNT TO LOST CREEK  
BMSBG 34/2007/0140/0001  
LENGTH(AH 1223 BK 3137)  
(APRA) JAY FULKROAD & S  
JAY FULKROAD & SONS RD  
(PRDR)

0130/1110 036 "DIA CIR PLASTIC  
LEN=0040 INSTALLED 2013

0130/0356 TROYER RD  
0130/0022 (SR2011 SEG 0010/0000)  
028639 FT BMSBN 34/2007/0130/0000  
2 0 34007 0 01 0287+06

0130/0000 LITTLE LOST CREEK  
BMSBG 34/2007/0130/0000  
LENGTH(AH 3137 BK 2341)

0120/0440 018 "DIA CIRC METAL  
026298 FT LEN=0040 INSTALLED UNKN  
2 0 34007 0 01 0263+89  
018 "DIA CIRC METAL

EXTRACT DATE: 11/25/2024 ROADWAY MANAGEMENT SYSTEM PAGE NUMBER: 152  
PRINT DATE: 11/26/2024 SLD COUNTY/SR - ANNUAL PRINT COUNTY: JUNIATA

DIR: B TOTAL LEN: 6.250 MI. DIST: 02-9 SR: 2007  
LEFT MUN: FAYETTE T RIGHT MUN: FAYETTE T

LONG RD  
(T461)

0120/0000



5 0120/0000

LEN=0060 INSTALLED 2016  
LENGTH(AH 2341 BK 2251)

0110/1432

018 "DIA CIR PLASTIC  
LEN=0029 INSTALLED 2018

0110/1111

018 "DIA CIRC METAL  
LEN=0032 INSTALLED UNKN

0110/0890

015 "DIA CIRC METAL  
LEN=0030 INSTALLED UNKN

0110/0690

015 "DIA CIRC METAL  
LEN=0027 INSTALLED UNKN

024047 FT



5 0110/0000

FAYETTE  
WALKER T  
2 0 34007 0 01 0241+42

0100/2203

LEN=0036 INSTALLED UNKN  
015"H 27"W ELLIP METAL

0100/1550

021"H 15"W METAL ARCH  
LEN=0036 INSTALLED 1997

0100/1370

018 "DIA CIR PLASTIC  
LEN=0037 INSTALLED 2000

0100/1195

015 "DIA CIRC METAL  
LEN=0035 INSTALLED UNKN

0100/0670

015"H 21"W ELLIP METAL  
LEN=0036 INSTALLED 2000

021317 FT



5 0100/0000

036 "DIA CIRC METAL  
LEN=0045 INSTALLED UNKN

ZENDT HOLLOW RD  
(T457)

0090/2086



0090/2060

018 "DIA CIR PLASTIC  
LEN=0040 INSTALLED 2000

0090/1925

018 "DIA CIR PLASTIC  
LEN=0030 INSTALLED 2018

0090/1790

018 "DIA CIR PLASTIC  
LEN=0040 INSTALLED UNKN

0090/1395

018 "DIA CIR PLASTIC  
LEN=0030 INSTALLED 2018

0090/0810

015 "DIA CIRC METAL  
LEN=0025 INSTALLED UNKN

0090/0225

036 "DIA CIRC METAL  
LEN=0030 INSTALLED UNKN

0090/0058

BMSSEN 34/2007/0090/0036  
2 0 34007 0 01 0193+88

019191 FT



0090/0036

DOE RUN  
BMSBG 34/2007/0090/0036  
2 0 34007 0 01 0192+54

019191 FT

EXTRACT DATE: 11/25/2024 ROADWAY MANAGEMENT SYSTEM PAGE NUMBER: 151  
PRINT DATE: 11/26/2024 SLD COUNTY/SR - ANNUAL PRINT COUNTY: JUNIATA

DIR: B TOTAL LEN: 6.250 MI. DIST: 02-9 SR: 2007  
LEFT MUN: WALKER T RIGHT MUN: WALKER T

			==		MOORE RD (T467)
		0090/0000			LENGTH(AH 2126 BK 2371)
		0080/2310			012 "DIA CAST IRON UNKN
		0080/1760			012 "DIA CAST IRON UNKN
		0080/1350			012 "DIA CAST IRON UNKN
					024 "DIA CIR PLASTIC
		0080/0166			LEN=0031 INSTALLED UNKN
016820 FT		016820 FT			2 0 34007 0 01 0169+00
					CEDAR SPRINGS RD
					(SR2006 SEG 0170/0000)
					NC FR
					INTER-BK
					CEDAR SPRINGS RD
					(SR2006 SEG 0170/0000)
					MFC BEGIN = D
		0080/0000			LTH AH 002371 BK 000100
016820 FT		016820 FT			
		7074/0000			LTH AH 000100 BK 001904
		INTER-AHD			CEDAR SPRINGS RD
		0070/1904			(SR2006 SEG 0150/1191)
					024"H 42"W CONC STRUCT
		0070/1728			LEN=0026 INSTALLED UNKN
					018 "DIA CIR PLASTIC
		0070/0707			LEN=0040 INSTALLED 1998
					018 "DIA CIR PLASTIC
		0070/0220			LEN=0040 INSTALLED 2018
					018 "DIA CIRC METAL
		0070/0010			LEN=0030 INSTALLED UNKN
014916 FT		014916 FT			2 0 34007 0 01 0149+97
		0070/0000			LENGTH(AH 1904 BK 2248)
					018 "DIA CIR PLASTIC
		0060/1574			LEN=0031 INSTALLED 2000
					018 "DIA CIR PLASTIC
		0060/1394			LEN=0050 INSTALLED UNKN
					0060/0284
					BMS EN 34/2007/0060/0260
					2 0 34007 0 01 0130+05
					DOE RUN
		0060/0260			BMS BG 34/2007/0060/0260
012668 FT		012668 FT			2 0 34007 0 01 0127+49
		0060/0000			LENGTH(AH 2248 BK 2590)

EXTRACT DATE: 11/25/2024 ROADWAY MANAGEMENT SYSTEM PAGE NUMBER: 150  
PRINT DATE: 11/26/2024 SLD COUNTY/SR - ANNUAL PRINT COUNTY: JUNIATA

DIR: B TOTAL LEN: 6.250 MI. DIST: 02-9 SR: 2007  
LEFT MUN: WALKER T RIGHT MUN: WALKER T

CENTER RD  
(SR2005 SEG 0060/2491) 0050/1872

010078 FT

TEXAS HOLLOW RD  
(T399)  
WINGARD RD  
(T352)

0040/1325

007494 FT

==

---

---

---

W

---

---

---

---

---

---

---

---

---

---

---

---

---

0050/1872

0050/1140

0050/0855

5

0050/0000

0040/1402

0040/0852

0040/0235

007494 FT

5

0040/0000

0030/2821

0030/2424

0030/2320

0030/2204

0030/1758

0030/1439

0030/1286

0030/0667

0030/0455

0030/0358

FLINT RD  
(T447)

018 "DIA CIR PLASTIC  
LEN=0060 INSTALLED UNKN  
018 "DIA CIR PLASTIC  
LEN=0029 INSTALLED 2018

010078 FT 2 0 34007 0 01 0101+62  
LENGTH(AH 2590 BK 2584)

048"H 60"W ELLIP METAL  
LEN=0040 INSTALLED UNKN

018 "DIA CIR PLASTIC  
LEN=0048 INSTALLED 2000

015 "DIA CIRC METAL  
LEN=0030 INSTALLED UNKN  
2 0 34007 0 01 0075+75  
048"H 48"W CONCR ARCH  
LEN=0025 INSTALLED UNKN  
LENGTH(AH 2584 BK 2884)

018 "DIA CIR PLASTIC  
LEN=0040 INSTALLED 2000

018 "DIA CIR PLASTIC  
LEN=0045 INSTALLED UNKN

018 "DIA CIR PLASTIC  
LEN=0040 INSTALLED 2000

018 "DIA CIR PLASTIC  
LEN=0040 INSTALLED 2000

018 "DIA CIRC METAL  
LEN=0050 INSTALLED UNKN

024"H 30"W ELLIP METAL  
LEN=0032 INSTALLED UNKN

018 "DIA CIR PLASTIC  
LEN=0045 INSTALLED UNKN

015"H 21"W ELLIP METAL  
LEN=0028 INSTALLED 2000

018 "DIA CIR PLASTIC  
LEN=0088 INSTALLED UNKN

030 "DIA CIRC METAL  
LEN=0030 INSTALLED UNKN

018 "DIA CIR PLASTIC

EXTRACT DATE: 11/25/2024 ROADWAY MANAGEMENT SYSTEM PAGE NUMBER: 149  
PRINT DATE: 11/26/2024 SLD COUNTY/SR - ANNUAL PRINT COUNTY: JUNIATA

DIR: B TOTAL LEN: 6.250 MI. DIST: 02-9 SR: 2007  
LEFT MUN: WALKER T RIGHT MUN: WALKER T

004610 FT

0030/0060 LEN=0075 INSTALLED UNKN  
004610 FT 2 0 34007 0 01 0046+91  
PINNACLE RD

5 0030/0000 LENGTH(AH 2884 BK 1872)

0020/1872 LEN=0042 INSTALLED UNKN  
0020/1841 BMSSEN 34/2007/0020/1830

2 0 34007 0 01 0046+34  
LOCUST RUN

0020/1830 BMSBG 34/2007/0020/1830  
012 "DIA CIRC METAL

0020/1475 LEN=0030 INSTALLED UNKN  
012 "DIA CIRC METAL

0020/1336 LEN=0030 INSTALLED UNKN  
024 "DIA CIR PLASTIC

0020/0746 LEN=0120 INSTALLED 2001  
012 "DIA CIRC METAL

0020/0624 LEN=0030 INSTALLED UNKN

002738 FT

002738 FT 2 0 34007 0 00 0027+42  
5 0020/0000 LENGTH(AH 1872 BK 2738)

031 "H 50 "W ELLIP METAL  
LEN=0097 INSTALLED UNKN

0010/2580 024 "DIA CIRC CONCR  
LEN=0120 INSTALLED UNKN

0010/2260 DYSINGER HILL RD  
0010/2143 (TWP )

0010/2110 OP ID 34/0022/0331/1978  
018 "DIA CIRC CONCR

0010/2028 LEN=0080 INSTALLED 2001  
LR 1033 EB

0010/1931 OP ID 34/0022/0330/2026

0010/1294 BMSSEN 34/2007/0010/1283  
2 0 34007 0 00 0012+90

0010/1283 LOCUST RUN  
BMSBG 34/2007/0010/1283

000000 FT

0010/0080 018 "DIA CIR PLASTIC  
LEN=0093 INSTALLED 2018

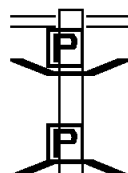
000000 FT 2 0 34007 0 00 0000+00  
NC LO CUST RUN RD

PENN HW  
(SR3002 SEG 0290/0564)

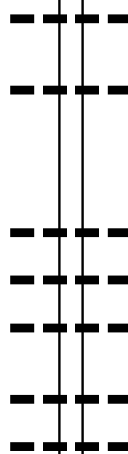
MFC BEGIN = E  
5 0010/0000 LENGTH(AH 2738 BK 0000)

EXTRACT DATE: 11/25/2024 ROADWAY MANAGEMENT SYSTEM PAGE NUMBER: 148  
 PRINT DATE: 11/26/2024 SLD COUNTY/SR - ANNUAL PRINT COUNTY: JUNIATA  
 DIR: B TOTAL LEN: 8.983 MI. DIST: 02-9 SR: 2006  
 LEFT MUN: DELAWARE T RIGHT MUN: DELAWARE T

047429 FT



045439 FT



047429 FT SR 0333 SH  
 0230/1990 (SR0333 SEG 0580/0000)  
 0230/1531 BMSBG 34/2006/0230/1496  
 BRIDGE POSTED (TONS)  
 1 0 00637 0 01 0475+13  
 SGL 23 COMB 32  
 DELAWARE CREEK  
 0230/1496 BMSBG 34/2006/0230/1496  
 0230/0890 015 "DIA CIRC METAL  
 LEN=0030 INSTALLED UNKN  
 0230/0015 015"H 20"W ELLIP METAL  
 LEN=0030 INSTALLED UNKN  
 045439 FT 1 0 00637 0 01 0460+00  
 0230/0000 LENGTH(AH 1990 BK 2973)  
 0220/1945 018 "DIA CIRC METAL  
 LEN=0030 INSTALLED UNKN  
 0220/1523 018 "DIA CIRC METAL  
 LEN=0028 INSTALLED 1999  
 0220/0992 015 "DIA CIRC METAL  
 LEN=0035 INSTALLED UNKN  
 0220/0385 018 "DIA CIRC METAL  
 LEN=0035 INSTALLED UNKN  
 0220/0130 024 "DIA CIRC CONCR  
 LEN=0035 INSTALLED UNKN

EXTRACT DATE: 11/25/2024 ROADWAY MANAGEMENT SYSTEM PAGE NUMBER: 147  
PRINT DATE: 11/26/2024 SLD COUNTY/SR - ANNUAL PRINT COUNTY: JUNIATA

DIR: B TOTAL LEN: 8.983 MI. DIST: 02-9 SR: 2006  
LEFT MUN: DELAWARE T RIGHT MUN: DELAWARE T

1 0 00637 0 01 0430+24 042466 FT DELAWARE HILL RD (T447)	0220/0000	==	==	042466 FT METZ RD (T442)	5 0220/0000 LENGTH(AH 2973 BK 1530)
040936 FT				040936 FT 1 0 00637 0 01 0415+00	5 0210/0000 LENGTH(AH 1530 BK 2631)
					015 "DIA CIRC METAL
				0200/2575	LEN=0030 INSTALLED UNKN
038305 FT				0200/0045	015 "DIA CIRC METAL
				038305 FT	LEN=0045 INSTALLED UNKN
					1 0 00637 0 01 0388+90
					DELAWARE
				5 0200/0000	WALKER T
					LENGTH(AH 2631 BK 2861)
				0190/1965	015 "DIA CIRC METAL
					LEN=0030 INSTALLED UNKN
				0190/1540	015"H 21"W ELLIP METAL
					LEN=0030 INSTALLED UNKN
035444 FT				035444 FT 1 0 00637 0 01 0360+51	5 0190/0000 LENGTH(AH 2861 BK 2412)
033032 FT				0180/0005	024"H 30"W ELLIP METAL
				033032 FT	LEN=0030 INSTALLED UNKN
				5 0180/0000	1 0 00637 0 01 0336+61
					LENGTH(AH 2412 BK 3249)
					FREED RD
				0170/2890	(SR2009 SEG 0070/2399)
					015"H 21"W ELLIP METAL
				0170/2635	LEN=0031 INSTALLED 1997

EXTRACT DATE: 11/25/2024 ROADWAY MANAGEMENT SYSTEM PAGE NUMBER: 146  
PRINT DATE: 11/26/2024 SLD COUNTY/SR - ANNUAL PRINT COUNTY: JUNIATA

DIR: B TOTAL LEN: 8.983 MI. DIST: 02-9 SR: 2006  
LEFT MUN: WALKER T RIGHT MUN: WALKER T

1 0 00637 0 01 0304+34 029783 FT  
FREE SPRING CHURCH RD  
(SR2007 SEG 0080/0000) 0170/0000

027808 FT

025370 FT

023419 FT

0170/2420	015 "DIA CIRC METAL LEN=0030	INSTALLED UNKN
0170/0135 029783 FT	018 "DIA CIRC CONCR LEN=0030	INSTALLED UNKN
0170/0000	LENGTH(AH 3249 BK 1975) 015"H 21"W ELLIP METAL	
0150/1952	LEN=0050	INSTALLED UNKN
	RBR	
0150/1721	BMS EN 34/2006/0150/1696 1 0 00637 0 01 0300+73 P3 DOE RUN	
0150/1696	BMS BG 34/2006/0150/1696 LOCUST RUN RD	
0150/1191	(SR2007 SEG 0070/1904) 015"H 21"W ELLIP METAL	
0150/0780	LEN=0040	INSTALLED 2008
027808 FT	1 0 00637 0 01 0283+61 VILLAGE: VAN WERT	
0150/0000	LENGTH(AH 1975 BK 2438)	
0140/0980	018 "DIA CIRC METAL LEN=0025	INSTALLED UNKN
0140/0394 025370 FT	018 "DIA CIRC METAL LEN=0030	INSTALLED UNKN
	1 0 00637 0 01 0259+32 036 "DIA CIR PLASTIC	
0140/0000	LEN=0040	INSTALLED UNKN
	LENGTH(AH 2438 BK 1951)	
023419 FT	1 0 00637 0 01 0240+00	
0130/0000	LENGTH(AH 1951 BK 2479)	

EXTRACT DATE: 11/25/2024 ROADWAY MANAGEMENT SYSTEM PAGE NUMBER: 145  
PRINT DATE: 11/26/2024 SLD COUNTY/SR - ANNUAL PRINT COUNTY: JUNIATA

DIR: B TOTAL LEN: 8.983 MI. DIST: 02-9 SR: 2006  
LEFT MUN: WALKER T RIGHT MUN: WALKER T

		0120/1565	018 "DIA CIRC METAL LEN=0030 INSTALLED UNKN
		0120/1145	018 "DIA CIRC METAL LEN=0030 INSTALLED 1995
020940 FT		0120/0113	018 "DIA CIRC METAL LEN=0030 INSTALLED UNKN
		020940 FT	1 0 00637 0 01 0215+00
		0120/0000	LENGTH(AH 2479 BK 2307)
018633 FT		018633 FT	1 0 00637 0 00 0191+97
		0110/0000	LENGTH(AH 2307 BK 1040)
		0100/0985	024 "DIA CIRC CONCR LEN=0035 INSTALLED UNKN
017593 FT		017593 FT	1 0 00637 0 00 0181+57
		0100/0000	DOE RUN RD (SR2003 SEG 0070/3203) LENGTH(AH 1040 BK 3160)
ZENDT HOLLOW RD (T457)		0090/3046	018 "DIA CIRC CONCR LEN=0080 INSTALLED 2001
0090/3005			TRIB CEDAR SPRING RUN STRUCTURE LENGTH 13 FT
		0090/2518	BMSID 34/2006/0090/2518
JANET RD (T381)		0090/1872	018 "DIA CIRC CONCR LEN=0045 INSTALLED UNKN
0090/1573		0090/0975	024 "DIA CIRC CONCR LEN=0040 INSTALLED UNKN
014433 FT		0090/0265	018 "DIA CIRC CONCR LEN=0040 INSTALLED UNKN
		014433 FT	1 0 00637 0 00 0148+18
		0090/0000	LENGTH(AH 3160 BK 2348)
		0080/1753	014"H 23"W ELLIP METAL LEN=0045 INSTALLED UNKN
		0080/1375	018 "DIA CIRC CONCR LEN=0045 INSTALLED UNKN

EXTRACT DATE: 11/25/2024 ROADWAY MANAGEMENT SYSTEM PAGE NUMBER: 144  
PRINT DATE: 11/26/2024 SLD COUNTY/SR - ANNUAL PRINT COUNTY: JUNIATA

DIR: B TOTAL LEN: 8.983 MI. DIST: 02-9 SR: 2006  
LEFT MUN: WALKER T RIGHT MUN: WALKER T

LONG RD  
(T461)

0080/0479  
012085 FT

1 0 00637 0 00 0097+24 009702 FT  
INDUSTRIAL PARK RD  
(T392)

0060/0000

GINGERFIELD DR  
(TWP )

0040/0904

0080/1000	018 "DIA CIRC CONCR LEN=0045 INSTALLED UNKN
012085 FT	1 0 00637 0 00 0122+91
0080/0000	LENGTH(AH 2348 BK 1033) 018 "DIA CIRC METAL
0070/1033	LEN=0040 INSTALLED UNKN
0070/0764	015"H 20"W ELLIP METAL LEN=0040 INSTALLED UNKN
0070/0662	WALKER FERMANAGH T
0070/0292	030 "DIA CIRC CONCR LEN=0040 INSTALLED UNKN
011052 FT	1 0 00637 0 00 0110+88 CEDAR SPRING RUN STRUCTURE LENGTH 9 FT BMSID 34/2006/0070/0000
0070/0000	LENGTH(AH 1033 BK 1350) 036 "DIA CIRC CONCR
0060/1016	LEN=0040 INSTALLED 2001
0060/0384	018 "DIA CIRC CONCR LEN=0040 INSTALLED UNKN
009702 FT	INDUSTRIAL PARK RD (SR2001 SEG 0040/2751)
0060/0000	LENGTH(AH 1350 BK 2249) 014"H 24"W ELLIP METAL
0050/1955	LEN=0040 INSTALLED UNKN
0050/0955	018 "DIA CIRC METAL LEN=0045 INSTALLED 2001
0050/0854	LR 1033 WB OP ID 34/0022/0191/1334
0050/0745	LR 1033 EB OP ID 34/0022/0190/1121
0050/0647	024 "DIA CIRC METAL LEN=0040 INSTALLED 2001
007453 FT	1 0 00637 0 00 0074+54
0050/0000	LENGTH(AH 2249 BK 2666) 018 "DIA CIRC CONCR
0040/2260	LEN=0040 INSTALLED UNKN

EXTRACT DATE: 11/25/2024 ROADWAY MANAGEMENT SYSTEM PAGE NUMBER: 143  
PRINT DATE: 11/26/2024 SLD COUNTY/SR - ANNUAL PRINT COUNTY: JUNIATA

DIR: B TOTAL LEN: 8.983 MI. DIST: 02-9 SR: 2006  
LEFT MUN: FERMANAGH T RIGHT MUN: FERMANAGH T

GINGER LN  
(TWP)

CROSS ST  
(BORO)

004787 FT

0030/1366

002482 FT

001152 FT

0010/1129

000000 FT

004787 FT 1 0 00637 0 00 0047+87  
NELSON RD  
(SR3005 SEG 0070/3361)  
5 0040/0000 LENGTH(AH 2666 BK 2305)  
014"H 24"W ELLIP METAL  
0030/2280 LEN=0045 INSTALLED UNKN  
015"H 24"W ELLIP METAL  
0030/1595 LEN=0045 INSTALLED UNKN  
018 "DIA CIRC CONCR  
0030/0975 LEN=0045 INSTALLED UNKN  
002482 FT 1 0 00637 0 00 0024+76  
060 "DIA CIRC CONCR  
5 0030/0000 LEN=0057 INSTALLED UNKN  
LENGTH(AH 2305 BK 1330)  
014"H 24"W ELLIP METAL  
0020/0500 LEN=0035 INSTALLED UNKN  
001152 FT 1 0 00637 0 00 0011+52  
NC CE DAR SPRINGS RD  
FERMANAGH  
5 0020/0000 MIFFLINTOWN B  
LENGTH(AH 1330 BK 1152)  
018 "DIA CIRC CONCR  
0010/1151 LEN=0035 INSTALLED UNKN  
MIFFLINTOWN  
0010/1129 FERMANAGH T  
SCHOOL ST  
0010/1076 (T507)  
BURKHOLDER DR  
0010/0735 (T388)  
MANBECK DR  
0010/0379 (T390)  
HOWELL DR  
0010/0192 (TWP)  
018 "DIA CIRC CONCR  
0010/0178 LEN=0035 INSTALLED UNKN  
000000 FT 1 0 00637 0 00 0000+00  
NC CE DAR ST  
MAIN ST  
INTER-BK (SR0035 SEG 0536/1128)  
CEDAR ST  
(BORO)  
MFC BEGIN = D  
5 0010/0000 LENGTH(AH 1152 BK 0000)

DIR: B MUN: WALKER T TOTAL LEN: 3.025 MI. DIST: 02-9 SR: 2005  
LEFT MUN: WALKER T RIGHT MUN: WALKER T

EXTRACT DATE: 11/25/2024 ROADWAY MANAGEMENT SYSTEM PAGE NUMBER: 141  
PRINT DATE: 11/26/2024 SLD COUNTY/SR - ANNUAL PRINT COUNTY: JUNIATA

DIR: B TOTAL LEN: 3.025 MI. DIST: 02-9 SR: 2005  
LEFT MUN: WALKER T RIGHT MUN: WALKER T

MILLER HILL RD  
(SR2002 SEG 0020/1817) 0030/1546

005190 FT

002500 FT

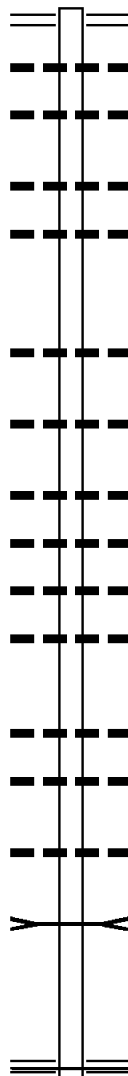
000000 FT

0030/1540	015 "DIA CIRC METAL LEN=0043 INSTALLED UNKN
0030/1305	030 "DIA CIRC METAL LEN=0040 INSTALLED UNKN
0030/1035	015 "DIA CIRC METAL LEN=0041 INSTALLED UNKN
0030/0585	015 "DIA CIRC METAL LEN=0031 INSTALLED UNKN
005190 FT	2 0 34023 0 00 0051+08 KAUFFMAN HILL RD (T441)
0030/0000	LENGTH(AH 2372 BK 2690) 024 "DIA CIR PLASTIC
0020/2660	LEN=0040 INSTALLED 2018
0020/2305	012 "DIA CIRC METAL LEN=0035 INSTALLED UNKN
0020/1651	TEXAS HOLLOW RD (T399)
0020/1460	048 "DIA CIRC METAL LEN=0045 INSTALLED UNKN
0020/0510	018 "DIA CIR PLASTIC LEN=0035 INSTALLED 2018
002500 FT	2 0 34023 0 00 0025+00
0020/0000	LENGTH(AH 2690 BK 2500)
0010/1900	048 "DIA CIRC METAL LEN=0045 INSTALLED UNKN
0010/1761	LR 1033 WB OP ID 34/0022/0291/0000
0010/1760	018 "DIA CIRC CONCR LEN=0055 INSTALLED UNKN
0010/1645	LR 1033 EB OP ID 34/0022/0290/0000
0010/1515	024 "DIA CIRC CONCR LEN=0040 INSTALLED UNKN
000000 FT	2 0 34023 0 00 0000+00 NC CENTER RD MAIN ST (SR3002 SEG 0250/0000) MFC BEGIN = E
0010/0000	LENGTH(AH 2500 BK 0000)

EXTRACT DATE: 11/25/2024 ROADWAY MANAGEMENT SYSTEM PAGE NUMBER: 140  
PRINT DATE: 11/26/2024 SLD COUNTY/SR - ANNUAL PRINT COUNTY: JUNIATA

DIR: B TOTAL LEN: 1.448 MI. DIST: 02-9 SR: 2004  
LEFT MUN: WALKER T RIGHT MUN: WALKER T

007643 FT



007643 FT HELLTOWN RD  
0030/2690 (SR2003 SEG 0070/0000)  
036"H 84"W CONCR ARCH  
0030/2093 LEN=0030 INSTALLED UNKN  
015"H 21"W ELLIP METAL  
0030/1650 LEN=0028 INSTALLED UNKN  
  
0030/1048 018 "DIA CIRC CONCR  
LEN=0030 INSTALLED UNKN  
0030/0738 015 "DIA CIRC CONCR  
LEN=0050 INSTALLED UNKN  
  
004953 FT 004953 FT 2 0 34049 0 00 0049+53  
015 "DIA CIRC METAL  
LEN=0030 INSTALLED UNKN  
5 0030/0000 LENGTH(AH 2690 BK 2730)  
015 "DIA CIRC METAL  
LEN=0025 INSTALLED UNKN  
  
0020/2106 018 "DIA CIR PLASTIC  
LEN=0030 INSTALLED 2012  
020"H 30"W CONC STRUCT  
0020/0878 LEN=0050 INSTALLED UNKN  
015 "DIA CIRC METAL  
0020/0766 LEN=0030 INSTALLED UNKN  
018 "DIA CIRC METAL  
LEN=0035 INSTALLED UNKN  
0020/0300  
002223 FT 2 0 34049 0 00 0022+23  
5 0020/0000 LENGTH(AH 2730 BK 2223)  
015 "DIA CIRC METAL  
0010/1648 LEN=0030 INSTALLED UNKN  
015 "DIA CIRC METAL  
LEN=0030 INSTALLED UNKN  
0010/1492  
  
0010/0760 040"H 60"W CONCR ARCH  
LEN=0028 INSTALLED UNKN  
TRIB DOE RUN  
STRUCTURE LENGTH 8 FT  
0010/0238 BMSID 34/2004/0010/0238  
000000 FT 2 0 34049 0 00 0000+00  
NC CU NNINGHAM RD  
SWAMP RD  
(SR2001 SEG 0040/0922)  
MFC BEGIN = E  
5 0010/0000 LENGTH(AH 2223 BK 0000)

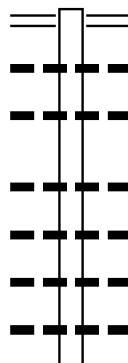
004953 FT

002223 FT

000000 FT

EXTRACT DATE: 11/25/2024 ROADWAY MANAGEMENT SYSTEM PAGE NUMBER: 139  
 PRINT DATE: 11/26/2024 SLD COUNTY/SR - ANNUAL PRINT COUNTY: JUNIATA  
 DIR: B TOTAL LEN: 3.205 MI. DIST: 02-9 SR: 2003  
 LEFT MUN: WALKER T RIGHT MUN: WALKER T

016923 FT



016923 FT CEDAR SPRINGS RD  
 0070/3203 (SR2006 SEG 0100/0000)  
 0070/3088 018" DIA CIRC CONCR  
 0070/2837 LEN=0080 INSTALLED UNKN  
 016"H 22"W ELLIP METAL  
 LEN=0070 INSTALLED 2001  
 0070/2040 018"H 21"W ELLIP METAL  
 LEN=0032 INSTALLED 2003  
 0070/1575 042" DIA CIRC METAL  
 LEN=0054 INSTALLED 2003  
 0070/1064 012"H 18"W ELLIP METAL  
 LEN=0040 INSTALLED UNKN  
 0070/0740 015"H 21"W ELLIP METAL  
 LEN=0035 INSTALLED UNKN  
 021"H 15"W ELLIP METAL

DIR: B TOTAL LEN: 3.205 MI. DIST: 02-9 SR: 2003  
LEFT MUN: WALKER T RIGHT MUN: WALKER T

2 0 34006 0 05 0680+48 013720 FT  
CUNNINGHAM RD  
(SR2004 SEG 0030/2690) 0070/0000

DEERVILLE RD  
(T351)

010873 FT

0050/3542

007170 FT

0070/0470	LEN=0036	INSTALLED 2002
0070/0301	015"H 21"W	ELLIP METAL
013720 FT	LEN=0036	INSTALLED 2003
0070/0000	LENGTH(AH 3203 BK 2847)	
0060/2209	030"H 66"W	CONC STRUCT
0060/2193	LEN=0036	INSTALLED 1993
0060/2156	RED ROCK RD	
0060/1320	(T455)	
	024"DIA	CIR PLASTIC
	LEN=0040	INSTALLED 2010
	015"H 21"W	ELLIP METAL
	LEN=0036	INSTALLED 2003
010873 FT	2 0 34006 0 04 0651+68	
0060/0000	LENGTH(AH 2847 BK 3703)	
0050/3498	BMS EN 34/2003/0050/3459	
	BRIDGE POSTED (TONS)	
	2 0 34006 0 04 0649+34	
	SGL 25 COMB 32	
	DOE RUN	
0050/3459	BMS BG 34/2003/0050/3459	
0050/3060	013"H 18"W	ELLIP METAL
	LEN=0031	INSTALLED UNKN
0050/2346	012"H 18"W	ELLIP METAL
	LEN=0031	INSTALLED UNKN
0050/1844	015"H 21"W	ELLIP METAL
	LEN=0032	INSTALLED 2003
0050/1623	MILLER HILL RD	
	(SR2002 SEG 0010/0000)	
0050/1615	024"DIA	CIRC METAL
	LEN=0041	INSTALLED UNKN
0050/1455	014"H 20"W	ELLIP METAL
	LEN=0033	INSTALLED UNKN
0050/0877	018"DIA	CIR PLASTIC
	LEN=0040	INSTALLED 2017
0050/0536	015"DIA	CIRC METAL
	LEN=0030	INSTALLED UNKN
0050/0285	018"DIA	CIR PLASTIC
007170 FT	LEN=0040	INSTALLED 2017
0050/0000	2 0 34006 0 04 0614+65	
	LENGTH(AH 3703 BK 2760)	

EXTRACT DATE: 11/25/2024 ROADWAY MANAGEMENT SYSTEM PAGE NUMBER: 137  
PRINT DATE: 11/26/2024 SLD COUNTY/SR - ANNUAL PRINT COUNTY: JUNIATA

DIR: B TOTAL LEN: 3.205 MI. DIST: 02-9 SR: 2003  
LEFT MUN: WALKER T RIGHT MUN: WALKER T

004410 FT

002514 FT

000000 FT

000000 FT

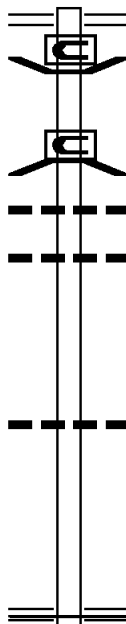
000000 FT

0040/2479	024 "DIA CIR PLASTIC LEN=0040 INSTALLED 2012
0040/1843	018 "DIA CIR PLASTIC LEN=0040 INSTALLED 2017
0040/1462	016"H 22"W ELLIP METAL LEN=0035 INSTALLED 2001
0040/0918	024 "DIA CIR PLASTIC LEN=0040 INSTALLED 2017
004410 FT	2 0 34006 0 03 0586+50
0040/0000	LENGTH(AH 2760 BK 1896)
0030/1383	BMSBN 34/2003/0030/1317 2 0 34006 0 03 0580+86 DOE RUN
0030/1317	BMSBG 34/2003/0030/1317 021"H 15"W ELLIP METAL
0030/0839	LEN=0036 INSTALLED 2003 LR 1033 WB
0030/0653	OP ID 34/0022/0241/1116 LR 1033 EB
0030/0496	OP ID 34/0022/0240/1179 018 "DIA CIRC METAL
0030/0384	LEN=0065 INSTALLED UNKN
002514 FT	2 0 34006 0 03 0567+53
0030/0000	LENGTH(AH 1896 BK 2514) 018 "DIA CIR PLASTIC
0020/2311	LEN=0040 INSTALLED 2017
0020/1973	018 "DIA CIRC METAL LEN=0040 INSTALLED UNKN
0020/1653	018 "DIA CIR PLASTIC LEN=0040 INSTALLED 2012
0020/1195	018 "DIA CIR PLASTIC LEN=0040 INSTALLED 2017
0020/0230	018"H 15"W ELLIP METAL LEN=0040 INSTALLED UNKN
000000 FT	2 0 34006 0 03 0542+59 NC DOE RUN RD
INTER-BK	WM PENN HWY (SR3002 SEG 0180/2572) LANDIS RD (T395)
0020/0000	LENGTH(AH 2514 BK 0598)
000000 FT	
7010/0000	LTH AH 000598 BK 000100
000000 FT	
7008/0000	LTH AH 000100 BK 000000

EXTRACT DATE: 11/25/2024 ROADWAY MANAGEMENT SYSTEM PAGE NUMBER: 136  
PRINT DATE: 11/26/2024 SLD COUNTY/SR - ANNUAL PRINT COUNTY: JUNIATA

DIR: B TOTAL LEN: .739 MI. DIST: 02-9 SR: 2002  
LEFT MUN: WALKER T RIGHT MUN: WALKER T

003904 FT



003904 FT CENTER RD  
0020/1817 (SR2005 SEG 0030/1546)  
0020/1650 BMS EN 34/2002/0020/1640

2 0 34050 0 00 0037+33  
BRIDGE CLOSED  
TRIB. DOE RUN  
0020/1640 BMSBG 34/2002/0020/1640  
018 "DIA CIRC CONCR  
0020/1288 LEN=0028 INSTALLED UNKN  
018 "DIA CIRC CONCR  
0020/0823 LEN=0035 INSTALLED 2001

002087 FT

002087 FT 2 0 34050 0 00 0020+87  
5 0020/0000 LENGTH(AH 1817 BK 2087)

018 "DIA CIRC CONCR  
0010/1071 LEN=0028 INSTALLED UNKN

000000 FT

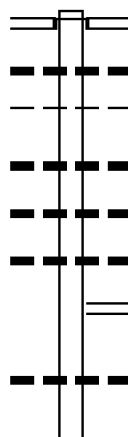
000000 FT 2 0 34050 0 00 0000+00  
NC MI LLER HILL RD  
DOE RUN RD  
(SR2003 SEG 0050/1623)  
MFC BEGIN = E  
5 0010/0000 LENGTH(AH 2087 BK 0000)

EXTRACT DATE: 11/25/2024 ROADWAY MANAGEMENT SYSTEM PAGE NUMBER: 135  
PRINT DATE: 11/26/2024 SLD COUNTY/SR - ANNUAL PRINT COUNTY: JUNIATA

DIR: N TOTAL LEN: 1.490 MI. DIST: 02-9 SR: 2001  
LEFT MUN: FERMANAGH T RIGHT MUN: FERMANAGH T

007832 FT

007865 FT  
INTER-AHD



005081 FT

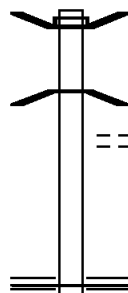
INDUSTRIAL PARK RD  
(T392)  
CEDAR SPRINGS RD  
(SR2006 SEG 0060/0000)  
015 " DIA CIRC METAL  
LEN=0030 INSTALLED 1999  
FERMANAGH  
WALKER T  
015 " DIA CIRC METAL  
LEN=0030 INSTALLED 1999  
030 " DIA CIRC METAL  
LEN=0050 INSTALLED 1999  
024 " DIA CIRC METAL  
LEN=0050 INSTALLED 1999  
CUNNINGHAM RD  
(SR2004 SEG 0010/0000)  
015 " DIA CIRC METAL  
LEN=0030 INSTALLED 1999  
2 0 34030 0 00 0100+00  
5 0040/0000 LENGTH(AH 2751 BK 2668)

DIR: N TOTAL LEN: 1.490 MI. DIST: 02-9 SR: 2001  
LEFT MUN: WALKER T RIGHT MUN: WALKER T

EXTRACT DATE: 11/25/2024 ROADWAY MANAGEMENT SYSTEM PAGE NUMBER: 133  
 PRINT DATE: 11/26/2024 SLD COUNTY/SR - ANNUAL PRINT COUNTY: JUNIATA  
 DIR: B TOTAL LEN: .058 MI. DIST: 02-9 SR: 1007  
 LEFT MUN: MONROE T RIGHT MUN: MONROE T

000308 FT

000000 FT



000308 FT AH-SNYDER (54)  
 BMS EN 34/1007/0010/0266  
 INTER-AHD SR 3003 SH  
 0010/0308 (SR3003 SEG 0010/0000)  
 2 0 34041 0 00 0002+59  
 MAHANTANGO CREEK  
 0010/0266 BMSBG 34/1007/0010/0266  
 WATER ST  
 0010/0145 (TWP)  
 000000 FT 2 0 34041 0 00 0000+00  
 NC HE ISTER VALLEY RD  
 SR 0035 SH  
 (SR0035 SEG 0940/0000)  
 MFC BEGIN = E  
 0010/0000 LENGTH(AH 0308 BK 0000)

EXTRACT DATE: 11/25/2024 ROADWAY MANAGEMENT SYSTEM PAGE NUMBER: 132  
PRINT DATE: 11/26/2024 SLD COUNTY/SR - ANNUAL PRINT COUNTY: JUNIATA

DIR: B TOTAL LEN: .015 MI. DIST: 02-9 SR: 1006  
LEFT MUN: FERMANAGH T RIGHT MUN: FERMANAGH T

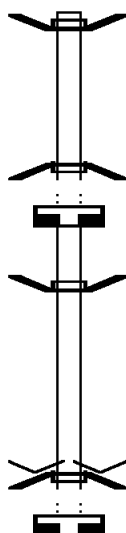
000079 FT

000040 FT

000040 FT

000000 FT

000000 FT



000079 FT BMSSEN 34/1006/0020/0000  
INTER-AHD ARCH ROCK RD  
0020/0039 (T527)  
000040 FT 2 0 34032 0 02 0077+32  
INTER-BK ARCH ROCK RD  
(T527)  
HORNING RUN  
BMSBG 34/1006/0020/0000  
5 0020/0000 LENGTH(AH 0039 BK 0100)  
000040 FT  
7014/0000 LENGTH(AH 0100 BK 0040)  
BMSSEN 34/1006/0010/0000  
INTER-AHD ARCH ROCK RD  
0010/0040 (T527)  
000000 FT 2 0 34032 0 01 0030+73  
VILLAGE: ARCH ROCK  
NC ARCH ROCK RD  
INTER-BK ARCH ROCK RD  
(T527)  
HORNING RUN  
BMSBG 34/1006/0010/0000  
5 0010/0000 LENGTH(AH 0040 BK 0100)  
000000 FT  
7008/0000 LENGTH(AH 0100 BK 0000)

EXTRACT DATE: 11/25/2024 ROADWAY MANAGEMENT SYSTEM PAGE NUMBER: 131  
PRINT DATE: 11/26/2024 SLD COUNTY/SR - ANNUAL PRINT COUNTY: JUNIATA

DIR: B TOTAL LEN: 1.366 MI. DIST: 02-9 SR: 1005  
LEFT MUN: FAYETTE T RIGHT MUN: FAYETTE T

VAN ORMER RD  
(T539)

FAIRVIEW RD  
(T533)

007212 FT

0030/1801

005012 FT

0020/1579

002520 FT

000000 FT

007212 FT

INTER-AHD MOUNTAIN VIEW RD  
(T454)  
VAN ORMER RD  
(T539)

0030/2200

0030/1756

0030/1494

0030/1171

0030/0659

0030/0464

5 0030/0000

0020/2217

0020/1579

0020/0889

5 002520 FT

0020/0000

0010/2520

0010/1264

0010/0568

0010/0250

0010/0238

000000 FT

NC LE ONARD HILL RD

SR 0035 SH  
(SR0035 SEG 0750/0000)  
MFC BEGIN = E

5 0010/0000

LENGTH(AH 2520 BK 0000)

015"H 20"W ELLIP METAL  
LEN=0040 INSTALLED UNKN  
018"DIA CIRC METAL  
LEN=0028 INSTALLED UNKN  
032"H 38"W ELLIP METAL  
LEN=0028 INSTALLED UNKN  
015"H 20"W ELLIP METAL  
LEN=0028 INSTALLED UNKN  
018"DIA CIR PLASTIC  
LEN=0040 INSTALLED 2023  
2 0 34034 0 00 0050+00  
LENGTH(AH 2200 BK 2492)  
018"DIA CIR PLASTIC  
LEN=0040 INSTALLED 2023

FAIRVIEW RD  
(T533)  
030"H 42"W ELLIP METAL  
LEN=0040 INSTALLED UNKN  
2 0 34034 0 00 0025+00  
LENGTH(AH 2492 BK 2520)  
024"DIA CIRC CONCR  
LEN=0040 INSTALLED UNKN

015"DIA CIRC METAL  
LEN=0024 INSTALLED UNKN  
038"H 54"W ELLIP METAL  
LEN=0036 INSTALLED 1998  
BMS EN 34/1005/0010/0238  
2 0 34034 0 00 0002+38  
TRIB LITTLE CREEK  
BMS BG 34/1005/0010/0238  
2 0 34034 0 00 0000+00  
ONARD HILL RD  
SR 0035 SH  
(SR0035 SEG 0750/0000)  
MFC BEGIN = E  
LENGTH(AH 2520 BK 0000)

EXTRACT DATE: 11/25/2024 ROADWAY MANAGEMENT SYSTEM PAGE NUMBER: 130  
PRINT DATE: 11/26/2024 SLD COUNTY/SR - ANNUAL PRINT COUNTY: JUNIATA  
DIR: B TOTAL LEN: 1.221 MI. DIST: 02-9 SR: 1004  
LEFT MUN: FAYETTE T RIGHT MUN: FAYETTE T

006446 FT

006446 FT  
INTER-AHD

WESTFALL ST  
(SR0235 SEG 0390/1764)  
MAIN ST  
(SR0035 SEG 0730/0000)



EXTRACT DATE: 11/25/2024 ROADWAY MANAGEMENT SYSTEM PAGE NUMBER: 129  
PRINT DATE: 11/26/2024 SLD COUNTY/SR - ANNUAL PRINT COUNTY: JUNIATA

DIR: B TOTAL LEN: 1.221 MI. DIST: 02-9 SR: 1004  
LEFT MUN: FAYETTE T RIGHT MUN: FAYETTE T

WATER AV  
(T603)

0030/0624




==

RBR



RBR



005653 FT

==



==



003199 FT



==



000000 FT



0030/0793

0030/0573 BMS EN 34/1004/0030/0550  
1 0 00636 0 01 0152+21  
P3

0030/0549 BMSBG 34/1004/0030/0550  
018 "DIA CIRC METAL

0030/0513 LEN=0070 INSTALLED UNKN  
005653 FT 1 0 00636 0 01 0157+08  
5 0030/0000 LENGTH(AH 0793 BK 2454)

NC SCHOOL ST

0020/1499 015"H 21"W ELLIP METAL  
LEN=0030 INSTALLED 1997  
LIONS DEN RD  
0020/1225 (TWP)

0020/0010 BMS EN 34/1004/0020/0000  
003199 FT 2 0 34022 0 00 0031+96  
TRIB LOST CREEK  
5 0020/0000 BMSBG 34/1004/0020/0000  
LENGTH(AH 2454 BK 3199)

0010/2282 018 "DIA CIR PLASTIC  
LEN=0040 INSTALLED 1993

0010/1397 DEGEN RD  
(T430)

0010/0585 012"H 18"W ELLIP METAL  
LEN=0031 INSTALLED UNKN  
0010/0340 018 "DIA CIR PLASTIC  
LEN=0045 INSTALLED 2023  
000000 FT 2 0 34022 0 00 0000+00

NC SHADE RD

SADDLE CLUB RD  
(SR1003 SEG 0030/0506)  
INTER-BK ROCKLAND RD  
(T531)

5 0010/0000 MFC BEGIN = E  
LENGTH(AH 3199 BK 0000)

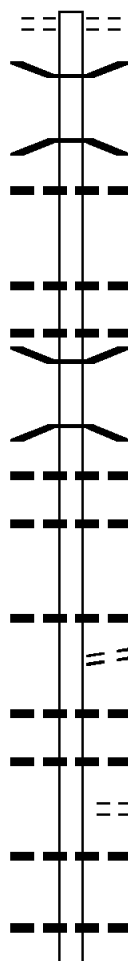
EXTRACT DATE: 11/25/2024 ROADWAY MANAGEMENT SYSTEM PAGE NUMBER: 128  
PRINT DATE: 11/26/2024 SLD COUNTY/SR - ANNUAL PRINT COUNTY: JUNIATA

DIR: B TOTAL LEN: 2.261 MI. DIST: 02-9 SR: 1003  
LEFT MUN: FAYETTE T RIGHT MUN: FAYETTE T

011936 FT

010574 FT

008681 FT



011936 FT MOUNTAIN RD  
0050/1362 (T527)

0050/0720 BMSSEN 34/1003/0050/0701  
2 0 34007 0 02 0443+04  
TRIB TENNIS RUN  
0050/0701 BMSBG 34/1003/0050/0701  
018 "DIA CIR PLASTIC  
0050/0382 LEN=0040 INSTALLED UNKN  
010574 FT 2 0 34007 0 02 0436+20  
018 "DIA CIR PLASTIC  
LEN=0045 INSTALLED 2023  
5 0050/0000 LENGTH(AH 1362 BK 1893)  
018 "DIA CIRC METAL  
LEN=0030 INSTALLED 2001  
0040/1368 BMSSEN 34/1003/0040/0905  
0040/0935 2 0 34007 0 02 0426+23  
LOST CREEK  
0040/0905 BMSBG 34/1003/0040/0905  
036"H 48"W ELLIP METAL  
0040/0737 LEN=0030 INSTALLED 2002  
018 "DIA CIR PLASTIC  
LEN=0030 INSTALLED 2001  
0040/0450 2 0 34007 0 02 0417+27  
5 0040/0000 LENGTH(AH 1893 BK 3150)  
018 "DIA CIRC METAL  
LEN=0030 INSTALLED UNKN  
YODER LN  
0030/2700 (TWP)  
0030/2563 012 "DIA CIRC METAL  
LEN=0030 INSTALLED UNKN  
018 "DIA CIRC METAL  
0030/1759 LEN=0030 INSTALLED UNKN  
FAIRVIEW RD  
0030/1706 (T533)  
018 "DIA CIRC OTHER  
LEN=0050 INSTALLED 2023  
0030/1627 021 "DIA CIRC METAL  
LEN=0028 INSTALLED 1999  
017 "DIA CIRC METAL

EXTRACT DATE: 11/25/2024 ROADWAY MANAGEMENT SYSTEM PAGE NUMBER: 127  
PRINT DATE: 11/26/2024 SLD COUNTY/SR - ANNUAL PRINT COUNTY: JUNIATA

DIR: B TOTAL LEN: 2.261 MI. DIST: 02-9 SR: 1003  
LEFT MUN: FAYETTE T RIGHT MUN: FAYETTE T

ROCKLAND RD  
(T531)

0030/0506  
005531 FT

SUNSET DR  
(T535)

0020/0901

002884 FT

LOST CREEK RD  
(T424)

0010/0813

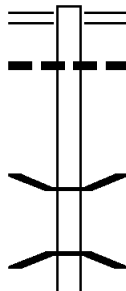
000000 FT

0030/0508	LEN=0052	INSTALLED 1999
0030/0506	SHADE RD	
005531 FT	(SR1004 SEG 0010/0000)	
0030/0000	2 0 34007 0 02 0385+77	
0020/2546	LENGTH(AH 3150 BK 2647)	
0020/2298	018 "DIA CIRC METAL	
0020/1982	LEN=0030 INSTALLED UNKN	
0020/1810	018 "DIA CIR PLASTIC	
0020/1783	LEN=0050 INSTALLED 2023	
0020/1761	015 "DIA CIRC METAL	
0020/1581	LEN=0030 INSTALLED 2002	
0020/1219	018 "DIA CIRC METAL	
0020/1047	LEN=0028 INSTALLED UNKN	
0020/0901	DEGAN RD	
002884 FT	(T431)	
0020/0000	018 "DIA CIRC METAL	
0010/2314	LEN=0028 INSTALLED UNKN	
0010/0873	018 "DIA CIRC METAL	
0010/0210	LEN=0028 INSTALLED UNKN	
0010/0200	018 "DIA CIR PLASTIC	
000000 FT	LEN=0035 INSTALLED 2023	
000000 FT	018 "DIA CIRC METAL	
0010/0000	LEN=0030 INSTALLED 2001	
0010/0813	018 "DIA CIRC METAL	
000000 FT	LEN=0030 INSTALLED 2001	
0010/0000	2 0 34007 0 02 0359+30	
0010/0000	LENGTH(AH 2647 BK 2884)	
0010/0000	018 "DIA CIRC METAL	
0010/0000	LEN=0035 INSTALLED UNKN	
0010/0000	021"H 15"W METAL ARCH	
0010/0000	LEN=0050 INSTALLED 2005	
0010/0000	BMS EN 34/1003/0010/0200	
0010/0000	2 0 34007 0 02 0332+43	
0010/0000	TRIB LITTLE LOST CREEK	
0010/0000	BMS BG 34/1003/0010/0200	
0010/0000	2 0 34007 0 02 0330+46	
0010/0000	NC TE NNIS PARK RD	
0010/0000	SR 0035 SH	
0010/0000	(SR0035 SEG 0680/0000)	
0010/0000	MFC BEGIN = E	
0010/0000	LENGTH(AH 2884 BK 0000)	

EXTRACT DATE: 11/25/2024 ROADWAY MANAGEMENT SYSTEM PAGE NUMBER: 126  
PRINT DATE: 11/26/2024 SLD COUNTY/SR - ANNUAL PRINT COUNTY: JUNIATA

DIR: B TOTAL LEN: .572 MI. DIST: 02-9 SR: 1002  
LEFT MUN: FAYETTE T RIGHT MUN: FAYETTE T

003019 FT



003019 FT SR 0035 SH  
0120/2265 (SR0035 SEG 0640/1218)  
024 " DIA CIRC METAL  
0120/2102 LEN=0040 INSTALLED UNKN

0120/0437 BMS EN 34/1002/0120/0411  
2 0 34008 0 01 0264+58  
LAUREL RUN  
0120/0411 BMSBG 34/1002/0120/0411  
JERICHO RD

EXTRACT DATE: 11/25/2024 ROADWAY MANAGEMENT SYSTEM PAGE NUMBER: 125  
PRINT DATE: 11/26/2024 SLD COUNTY/SR - ANNUAL PRINT COUNTY: JUNIATA

DIR: B TOTAL LEN: .572 MI. DIST: 02-9 SR: 1002  
LEFT MUN: FAYETTE T RIGHT MUN: FAYETTE T

2 0 34008 0 01 0260+59 000754 FT  
BILLYVILLE RD  
(T561) 0120/0000

000232 FT

000232 FT

000232 FT

000217 FT

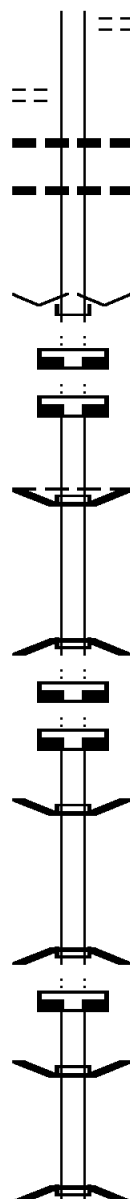
000217 FT

000217 FT

000162 FT

000162 FT

000150 FT



0120/0157 (T503)  
000754 FT

5 0120/0000 LENGTH(AH 2265 BK 0522)  
0110/0511 015"H 22"W ELLIP METAL  
LEN=0035 INSTALLED UNKN  
0110/0388 015"DIA CIRC METAL  
000232 FT LEN=0035 INSTALLED 2000  
2 0 34008 0 01 0255+28  
VILLAGE: PINE GROVE  
INTER-BK CUBA MILLS RD  
(T500)

5 0110/0000 LENGTH(AH 0522 BK 2724)  
000232 FT  
7100/0000 LENGTH(AH 2724 BK 0250)  
000232 FT  
7096/0000 LENGTH(AH 0250 BK 0015)  
INTER-AHD BMSSEN 34/1002/0094/0000  
CUBA MILLS RD  
(T500)

0094/0015 FERMAGH T  
000217 FT  
INTER-BK 0 00000 0 0 0000+00  
CUBA MILLS RD  
(T500)

5 0094/0000 TRIB LOST RUN  
000217 FT BMSBG 34/1002/0094/0000  
7090/0000 LENGTH(AH 0015 BK 2605)  
000217 FT  
7080/0000 LENGTH(AH 2605 BK 2820)  
INTER-AHD LENGTH(AH 2820 BK 0055)  
0076/0055 BMSSEN 34/1002/0076/0000  
000162 FT CUBA MILLS RD  
INTER-BK (T500)

0076/0000 2 0 34008 0 00 0147+11  
000162 FT CUBA MILLS RD  
7074/0000 (T500)  
INTER-AHD BIG RUN  
0070/0012 BMSBG 34/1002/0076/0000  
000150 FT LENGTH(AH 0055 BK 2374)  
INTER-BK BMSSEN 34/1002/0070/0000  
CUBA MILLS RD  
(T500)

2 0 34008 0 00 0147+11  
CUBA MILLS RD  
(T500)  
TRIB LOST CREEK  
BMSBG 34/1002/0070/0000

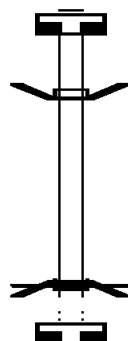
DIR: B	TOTAL LEN:	.572 MI.	DIST: 02-9	SR: 1002
LEFT MUN: FERMANAGH T			RIGHT MUN: FERMANAGH T	
000150 FT		5 0070/0000	LENGTH(AH 0012 BK 1690)	
000150 FT	▬	000150 FT	7060/0000	LENGTH(AH 1690 BK 1999)
000150 FT	▬	000150 FT	7050/0000	LENGTH(AH 1999 BK 2548)
000150 FT	▬	000150 FT	7040/0000	LENGTH(AH 2548 BK 0114)
000150 FT	▬	000150 FT	7038/0000	LENGTH(AH 0114 BK 0010)
		INTER-AHD	BMSSEN 34/1002/0036/0000	
000140 FT	▬	0036/0010	CUBA MILLS RD	
		000140 FT	(T500)	
		INTER-BK	0 0 0000 0 0 0000+00	
			CUBA MILLS RD	
			(T500)	
			HOWER RUN	
			BMSBG 34/1002/0036/0000	
000140 FT	▬	5 0036/0000	LENGTH(AH 0010 BK 0776)	
		000140 FT		
		7034/0000	LENGTH(AH 0776 BK 0011)	
		INTER-AHD	CUBA MILLS RD	
			(T500)	
000129 FT	▬	0032/0011	0 0 00000 0 00 0000+00	
		000129 FT	TRIB LOST CREEK	
			STRUCTURE LENGTH 11 FT	
			BMSID 34/1002/0032/0000	
		INTER-BK	CUBA MILLS RD	
			(T500)	
000129 FT	▬	5 0032/0000	LENGTH(AH 0011 BK 1122)	
		000129 FT		
000129 FT	▬	7030/0000	LENGTH(AH 1122 BK 3677)	
		000129 FT		
		7024/0000	LENGTH(AH 3677 BK 0129)	
	RBR		BMSSEN 34/1002/0020/0001	
000000 FT	▬	INTER-AHD	CUBA MILLS RD	
		0020/0129	(T500)	
		000000 FT	2 0 34008 0 00 0026+50	
			P3	
		NC CU	CUBA MILLS RD	
		INTER-BK	CUBA MILLS RD	
			(T500)	
			LOST CREEK	
			BMSBG 34/1002/0020/0001	
			MFC BEGIN = D	
000000 FT	▬	5 0020/0000	LENGTH(AH 0129 BK 2635)	
		000000 FT		
		7010/0000	LENGTH(AH 2635 BK 0000)	

EXTRACT DATE: 11/25/2024 ROADWAY MANAGEMENT SYSTEM PAGE NUMBER: 123  
 PRINT DATE: 11/26/2024 SLD COUNTY/SR - ANNUAL PRINT COUNTY: JUNIATA  
 DIR: B TOTAL LEN: .014 MI. DIST: 02-9 SR: 1001  
 LEFT MUN: FERMANAGH T RIGHT MUN: FERMANAGH T

000074 FT

000000 FT

000000 FT



000074 FT  
 7020/0000 LENGTH(AH 1007 BK 0074)  
 INTER-AHD BMSBN 34/1001/0014/0000  
 0014/0074 KOPPENHAVER RD  
 000000 FT (TWP )  
 2 0 34026 0 00 0030+33  
 NC KO PPENHAVER RD  
 INTER-BK KOPPENHAVER RD  
 (TWP )  
 LOST CREEK  
 BMSBG 34/1001/0014/0000  
 MFC BEGIN = E  
 0014/0000 LENGTH(AH 0074 BK 2101)  
 000000 FT  
 7010/0000 LENGTH(AH 2101 BK 0000)

EXTRACT DATE: 11/25/2024 ROADWAY MANAGEMENT SYSTEM PAGE NUMBER: 122  
PRINT DATE: 11/26/2024 SLD COUNTY/SR - ANNUAL PRINT COUNTY: JUNIATA

DIR: B TOTAL LEN: 6.112 MI. DIST: 02-9 SR: 850  
LEFT MUN: TUSCARORA T RIGHT MUN: TUSCARORA T

032272 FT

032272 FT AH-PERRY (50)  
INTER-AHD SR 0850 SH  
0130/3044 (SR0850 SEG 0010/0000)  
015"H 18"W ELLIP METAL  
0130/2860 LEN=0036 INSTALLED UNKN  
021"H 26"W ELLIP METAL  
0130/2584 LEN=0040 INSTALLED 2005  
015"H 20"W ELLIP METAL  
0130/2164 LEN=0036 INSTALLED UNKN

029228 FT

029228 FT 2 0 34026 0 00 0030+33  
S 0130/0000 LENGTH(AH 3044 BK 1921)  
015"H 20"W ELLIP METAL  
0124/1535 LEN=0036 INSTALLED UNKN  
021"H 15"W ELLIP METAL  
0124/1226 LEN=0045 INSTALLED 2001  
018 "DIA CIRC CONCR  
0124/0556 LEN=0039 INSTALLED UNKN  
0124/0554 BMSBN 34/0850/0124/0490  
2 0 34026 0 00 0055+66  
LAUREL RUN  
0124/0490 BMSBG 34/0850/0124/0490  
018 "DIA CIRC CONCR  
0124/0392 LEN=0042 INSTALLED UNKN  
027307 FT 2 0 34026 0 00 0055+66

027307 FT

DIR: B TOTAL LEN: 6.112 MI. DIST: 02-9 SR: 850  
LEFT MUN: TUSCARORA T RIGHT MUN: TUSCARORA T

			0124/0000	LENGTH(AH 1921 BK 0601) TRIB LAUREL RUN STRUCTURE LENGTH 8 FT
026706 FT			0122/0359	BMSID 34/0850/0122/0359
			026706 FT	0 0 00000 0 00 0000+00
			NC LI	BERTY VALLEY RD TUSCARORA VALLEY RD (SR0075 SEG 0320/1277)
026706 FT			0122/0000	LTH AH 000601 BK 000100
			026706 FT	
			7120/0000	LTH AH 000100 BK 002460
			0110/2460	TUSCARORA VALLEY RD (SR0075 SEG 0340/0000)
			0110/0778	BMS EN 34/0850/0110/0749 2 0 34026 0 01 0072+83
			0110/0749	LITTLE LAUREL RUN BMSBG 34/0850/0110/0749
			0110/0606	021"H 26"W ELLIP METAL LEN=0036 INSTALLED 2000
024246 FT			0110/0348	BURNT CHURCH RD (T309)
			024246 FT	2 0 34026 0 01 0080+30
			0110/0000	LENGTH(AH 2460 BK 2470)
				024 "DIA CIRC METAL
			0100/1969	LEN=0032 INSTALLED UNKN
			0100/1431	BMS EN 34/0850/0100/1379 2 0 34026 0 01 0091+19
			0100/1379	LITTLE LAUREL RUN BMSBG 34/0850/0100/1379
			0100/0632	BMS EN 34/0850/0100/0611 2 0 34026 0 01 0098+87
			0100/0611	TRIB TUSCARORA CREEK BMSBG 34/0850/0100/0611
021776 FT			021776 FT	2 0 34026 0 01 0105+00
FLINT HOLLOW RD (T315)			0100/0000	LENGTH(AH 2470 BK 2526)
0090/2078				
			0090/2026	018 "DIA CIR PLASTIC LEN=0050 INSTALLED 2001
			0090/1457	015"H 21"W ELLIP METAL LEN=0030 INSTALLED UNKN
			0090/1121	018 "DIA CIRC METAL LEN=0036 INSTALLED UNKN
				057"H 83"W ELLIP METAL

DIR: B TOTAL LEN: 6.112 MI. DIST: 02-9 SR: 850  
LEFT MUN: TUSCARORA T RIGHT MUN: TUSCARORA T

DOBBS RD  
(T322)

019250 FT

0080/0386

016783 FT

014997 FT

012516 FT

0090/0708	LEN=0040	INSTALLED	UNKN
0090/0162	BMS	SEN 34/0850/0090/0000	
019250 FT	2 0 34026	0 01 0130+33	
	TUSCARORA	CREEK	
0090/0000	BMSBG 34/0850/0090/0000		
	LENGTH(AH 2526	BK 2467)	
0080/2045	015 "DIA	CIRC METAL	
	LEN=0036	INSTALLED	UNKN
0080/1573	020"H 28"W	ELLIP METAL	
	LEN=0060	INSTALLED	2011
0080/1387	018 "DIA	CIRC CONCR	
	LEN=0036	INSTALLED	UNKN
0080/0933	015"H 21"W	ELLIP METAL	
	LEN=0030	INSTALLED	UNKN
	018 "DIA	CIRC METAL	
0080/0338	LEN=0036	INSTALLED	UNKN
016783 FT	2 0 34026	0 01 0155+00	
0080/0000	LENGTH(AH 2467	BK 1786)	
	018 "DIA	CIR PLASTIC	
0070/0711	LEN=0040	INSTALLED	UNKN
014997 FT	2 0 34026	0 01 0174+35	
	SMOKEY HOLLOW RD		
	(SR3018	SEG 0100/1970)	
0070/0000	LENGTH(AH 1786	BK 2481)	
	012 "DIA	CIRC METAL	
0060/2362	LEN=0036	INSTALLED	UNKN
	018 "DIA	CIR PLASTIC	
0060/1980	LEN=0040	INSTALLED	2015
	018 "DIA	CIR PLASTIC	
0060/1760	LEN=0040	INSTALLED	2015
	018 "DIA	CIR PLASTIC	
0060/1207	LEN=0050	INSTALLED	2001
	014"H 18"W	ELLIP METAL	
0060/0939	LEN=0030	INSTALLED	UNKN
	018 "DIA	CIR PLASTIC	
0060/0770	LEN=0040	INSTALLED	UNKN
	015"H 20"W	ELLIP METAL	
0060/0555	LEN=0024	INSTALLED	UNKN
	015"H 20"W	ELLIP METAL	
0060/0267	LEN=0021	INSTALLED	UNKN
	018 "DIA	CIR PLASTIC	
0060/0098	LEN=0035	INSTALLED	UNKN
012516 FT	2 0 34003	0 00 0230+04	
0060/0000	LENGTH(AH 2481	BK 1527)	
	018 "DIA	CIR PLASTIC	

EXTRACT DATE: 11/25/2024 ROADWAY MANAGEMENT SYSTEM PAGE NUMBER: 119  
PRINT DATE: 11/26/2024 SLD COUNTY/SR - ANNUAL PRINT COUNTY: JUNIATA

DIR: B TOTAL LEN: 6.112 MI. DIST: 02-9 SR: 850  
LEFT MUN: TUSCARORA T RIGHT MUN: TUSCARORA T

MCCULLUCHS MILL RD  
(T412)

0050/0818

MCCULLUCHS MILL RD  
(T412)

2 0 34003 0 00 0244+18 010989 FT  
MCCOYSVILLE RD  
(SR3014 SEG 0010/0000) 0050/0000

008867 FT

006045 FT

0050/1246 LEN=0040 INSTALLED UNKN  
018 "DIA CIR PLASTIC  
0050/1093 LEN=0051 INSTALLED UNKN  
0050/0642 015"H 20"W ELLIP METAL  
LEN=0030 INSTALLED UNKN  
PALM RD  
(T329)  
0050/0198 015"DIA CIRC METAL  
LEN=0036 INSTALLED 2001  
0050/0147 018"DIA CIRC METAL  
LEN=0030 INSTALLED 2001  
0050/0065  
010989 FT  
5 0050/0000 LENGTH(AH 1527 BK 2122)  
0040/2084 BMSBN 34/0850/0040/1997  
2 0 34005 0 00 0001+30  
WILLOW RUN  
0040/1997 BMSBG 34/0850/0040/1997  
0040/1328 030 "DIA CIR PLASTIC  
LEN=0030 INSTALLED 2012  
0040/0994 012"H 22"W ELLIP METAL  
LEN=0030 INSTALLED UNKN  
0040/0492 018 "DIA CIRC CONCR  
LEN=0035 INSTALLED UNKN  
0040/0264 018 "DIA CIR PLASTIC  
LEN=0035 INSTALLED UNKN  
0040/0022 BMSBN 34/0850/0040/0000  
008867 FT 2 0 34005 0 00 0021+31  
DOUGHERTY RUN  
5 0040/0000 BMSBG 34/0850/0040/0000  
LENGTH(AH 2122 BK 2822)  
0030/1904 WILLOW RUN RD  
(T387)  
0030/1336 018 "DIA CIRC METAL  
LEN=0030 INSTALLED UNKN  
0030/0938 018 "DIA CIR PLASTIC  
LEN=0030 INSTALLED UNKN  
0030/0594 020"H 24"W ELLIP METAL  
LEN=0042 INSTALLED 1998  
0030/0440 018 "DIA CIRC CONCR  
LEN=0039 INSTALLED UNKN  
0030/0044 BMSBN 34/0850/0030/0000  
006045 FT 2 0 34005 0 01 0052+63

EXTRACT DATE: 11/25/2024 ROADWAY MANAGEMENT SYSTEM PAGE NUMBER: 118  
PRINT DATE: 11/26/2024 SLD COUNTY/SR - ANNUAL PRINT COUNTY: JUNIATA

DIR: B TOTAL LEN: 6.112 MI. DIST: 02-9 SR: 850  
LEFT MUN: TUSCARORA T RIGHT MUN: TUSCARORA T

SAWMILL RD  
(T331)

003422 FT

0010/3369

000000 FT

		DOUGHERTY RUN
		BMSBG 34/0850/0030/0000
		LENGTH(AH 2822 BK 2623)
	5 0030/0000	018 "DIA CIR PLASTIC
		LEN=0027 INSTALLED UNKN
	0020/2219	018 "DIA CIRC METAL
		LEN=0036 INSTALLED 2001
	0020/2063	028"H 41"W ELLIP METAL
		LEN=0036 INSTALLED 2001
	0020/1795	018 "DIA CIR PLASTIC
		LEN=0030 INSTALLED UNKN
	0020/1353	018 "DIA CIR PLASTIC
		LEN=0035 INSTALLED UNKN
	0020/1010	018 "DIA CIR PLASTIC
		LEN=0030 INSTALLED UNKN
	0020/0722	018 "DIA CIR PLASTIC
		LEN=0030 INSTALLED UNKN
	0020/0517	018 "DIA CIR PLASTIC
		LEN=0030 INSTALLED UNKN
	0020/0172	LEN=0030 INSTALLED UNKN
	0020/0030	BMSEN 34/0850/0020/0000
	003422 FT	2 0 34005 0 01 0075+81
		WOODWARD RUN
		BMSBG 34/0850/0020/0000
	5 0020/0000	LENGTH(AH 2623 BK 3422)
		012"H 16"W ELLIP METAL
		LEN=0030 INSTALLED UNKN
	0010/2928	018 "DIA CIRC METAL
		LEN=0030 INSTALLED UNKN
	0010/2423	017"H 28"W ELLIP METAL
		LEN=0040 INSTALLED 2001
	0010/2251	015 "DIA CIRC METAL
		LEN=0040 INSTALLED UNKN
	0010/2038	019"H 27"W ELLIP METAL
		LEN=0036 INSTALLED 2001
	0010/1654	018 "DIA CIR PLASTIC
		LEN=0035 INSTALLED 2006
	0010/1106	
		024 "DIA CIRC METAL
		LEN=0040 INSTALLED 2008
	0010/0015	2 0 34005 0 01 0110+01
	000000 FT	DDLE RD
	NC MI	JUNIATA THRUWAY
		(SR0035 SEG 0220/0940)
	INTER-BK	TOWNSHIP RT
		(TWP)
		MFC BEGIN = D
	5 0010/0000	LENGTH(AH 3422 BK 0000)




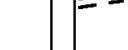






EXTRACT DATE: 11/25/2024 ROADWAY MANAGEMENT SYSTEM PAGE NUMBER: 117  
PRINT DATE: 11/26/2024 SLD COUNTY/SR - ANNUAL PRINT COUNTY: JUNIATA  
DIR: B TOTAL LEN: .000 MI. DIST: 02-9 SR: 422  
LEFT MUN: DELAWARE T RIGHT MUN: DELAWARE T

000000 FT



000000 FT BK-MIFFLIN (44)  
7010/0000 LTH AH 000100 BK 000000

EXTRACT DATE: 11/25/2024 ROADWAY MANAGEMENT SYSTEM PAGE NUMBER: 116  
PRINT DATE: 11/26/2024 SLD COUNTY/SR - ANNUAL PRINT COUNTY: JUNIATA  
DIR: B TOTAL LEN: 25.087 MI. DIST: 02-9 SR: 333  
LEFT MUN: DELAWARE T RIGHT MUN: DELAWARE T

	132459 FT		132449 FT	
JOHNSTOWN RD (T544)	0590/0857		INTER-AHD	SR 0235 SH (SR0235 SEG 0310/0000) SR 0235 SH (SR0235 SEG 0310/0000)
			0590/0857 0590/0706	BMSID 34/0333/0590/0671 1 0 00275 0 00 0177+69 DELAWARE CREEK
	131602 FT		0590/0671	BMSBG 34/0333/0590/0671
			131592 FT	1 0 00275 0 00 0170+98 DELAWARE CREEK
			0590/0000	STRUCTURE LENGTH 38 FT BMSID 34/0333/0590/0000 LENGTH(AH 0857 BK 3110) LC FOR EAST SALEM RD
			0580/2609	(CONN) EAST SALEM RD
			0580/2461	(T436)
			0580/2354	018 "DIA CIRC CONCR LEN=0055 INSTALLED UNKN
			0580/2145	018 "DIA CIRC CONCR LEN=0044 INSTALLED UNKN
			0580/1872	018 "DIA CIRC CONCR LEN=0044 INSTALLED UNKN
JONES RD (T443)	0580/1568		0580/1630	018 "DIA CIRC CONCR LEN=0066 INSTALLED UNKN
			0580/1290	036 "DIA CIRC CONCR LEN=0066 INSTALLED UNKN
			0580/1236	DELAWARE CHURCH RD (T471)
	128492 FT		0580/0531	018 "DIA CIRC CONCR LEN=0045 INSTALLED UNKN
CEDAR ST			128482 FT	1 0 00275 0 00 0139+77 VILLAGE: EAST SALEM 018 "DIA CIRC CONCR LEN=0065 INSTALLED UNKN

EXTRACT DATE: 11/25/2024 ROADWAY MANAGEMENT SYSTEM PAGE NUMBER: 115  
PRINT DATE: 11/26/2024 SLD COUNTY/SR - ANNUAL PRINT COUNTY: JUNIATA

DIR: B TOTAL LEN: 25.087 MI.  
LEFT MUN: DELAWARE T

DIST: 02-9 SR: 333  
RIGHT MUN: DELAWARE T

(SR2006 SEG 0230/1990) 0580/0000

5 0580/0000 LENGTH(AH 3110 BK 2097)  
018 "DIA CIRC CONCR  
0570/1634 LEN=0057 INSTALLED UNKN

126395 FT

0570/0619 018 "DIA CIRC CONCR  
LEN=0045 INSTALLED UNKN  
0570/0164 018 "DIA CIRC CONCR  
LEN=0050 INSTALLED UNKN  
126385 FT 1 0 00275 0 00 0118+68  
GOODVILLE RD  
(T553)

5 0570/0000 LENGTH(AH 2097 BK 1495)  
0560/1484 BMSSEN 34/0333/0560/1469  
1 0 00275 0 00 0118+45  
0560/1469 TRIB DELAWARE CREEK  
BMSBG 34/0333/0560/1469  
018 "DIA CIRC CONCR  
0560/1407 LEN=0060 INSTALLED UNKN

124900 FT

0560/0013 BMSSEN 34/0333/0560/0000  
124890 FT 1 0 00275 0 00 0103+81  
0560/0000 TRIB DELAWARE CREEK  
BMSBG 34/0333/0560/0000  
5 LENGTH(AH 1495 BK 1287)

123613 FT

0550/0650 018 "DIA CIRC CONCR  
LEN=0070 INSTALLED UNKN  
0550/0068 BMSSEN 34/0333/0550/0000  
123603 FT 1 0 00275 0 00 0091+08  
DELAWARE CREEK  
BMSBG 34/0333/0550/0000  
5 0550/0000 LENGTH(AH 1287 BK 2448)

METZ RD  
(T442)

0540/1539

0540/1419 060 "DIA CIRC METAL  
LEN=0060 INSTALLED UNKN

MILL RD  
(T501)

0540/0194  
121165 FT

0540/0430 018 "DIA CIRC METAL  
LEN=0060 INSTALLED UNKN  
121155 FT 1 0 00275 0 00 0066+52  
062"H 72"W CON BOX CUL  
LEN=0090 INSTALLED UNKN

DIST: 02-9 SR: 333  
RIGHT MUN: DELAWARE T

LR 1033 EB  
0510/1278 OP ID 34/0022/0380/1356  
DELAWARE  
0510/1104 THOMPSONTOWN B

EXTRACT DATE: 11/25/2024 ROADWAY MANAGEMENT SYSTEM PAGE NUMBER: 113  
PRINT DATE: 11/26/2024 SLD COUNTY/SR - ANNUAL PRINT COUNTY: JUNIATA

DIR: B TOTAL LEN: 25.087 MI. DIST: 02-9 SR: 333  
LEFT MUN: DELAWARE T RIGHT MUN: DELAWARE T

RAMP F RD  
(SR8008 SEG 0750/1318) 0511/0207  
DELAWARE  
THOMPSONTOWN B 0511/0203

1 0 00275 0 00 0004+90 115014 FT  
LENGTH(AH 2047 BK 0469) 0511/0000  
BMSSEN 34/0333/0500/0456 0501/0435  
1 0 00275 0 00 0004+48  
PLATTE HOLLOW RUN  
BMSBG 34/0333/0500/0456 0501/0426  
018 "DIA CIRC CONCR  
LEN=0047 INSTALLED UNKN 0501/0337

1 0 00275 0 00 0000+00 114545 FT  
MAIN ST  
(SR3002 SEG 0350/0000)  
NC SR 0333 SH  
MFC BEGIN = D  
LENGTH(AH 0469 BK 0434) 0501/0000

ATHLETIC FIELD ST  
(BORO) 0480/0827

STATE ST  
(BORO) 0480/0159  
1 0 00031 0 00 0517+88 113259 FT  
MILL ST  
(BORO)  
PINE ST

0510/0182  
115016 FT

0510/0000  
0500/0465

0500/0456

0500/0335  
114545 FT

NC SR

0500/0000

0490/0271  
0490/0047  
114111 FT

0490/0000

0480/0735

0480/0623

0480/0499

0480/0495

0480/0185

113259 FT

RAMP E RD  
(SR8008 SEG 0760/0000)  
RAMP F RD  
(SR8008 SEG 0750/1318)  
1 0 00275 0 00 0005+38  
TO 8008/0760 SH  
(CONN)

LENGTH(AH 2035 BK 0471)  
BMSSEN 34/0333/0500/0456  
1 0 00275 0 00 0004+48  
PLATTE HOLLOW RUN  
BMSBG 34/0333/0500/0456

036 "DIA CIRC CONCR  
LEN=0080 INSTALLED 2001  
1 0 00275 0 00 0000+00

MAIN ST  
(SR3002 SEG 0350/0000)  
0333 SH

MFC BEGIN = D  
LENGTH(AH 0471 BK 0434)  
LOWER BENNER ST  
(BORO)

BMSSEN 34/0333/0490/0000  
1 0 00031 0 00 0526+49  
DELAWARE CREEK  
BMSBG 34/0333/0490/0000  
LENGTH(AH 0434 BK 0852)

030 "DIA CIRC CONCR  
LEN=0050 INSTALLED UNKN  
024 "DIA CIRC CONCR  
LEN=0100 INSTALLED UNKN  
024 "DIA CIRC CONCR  
LEN=0027 INSTALLED UNKN

POND ST  
(BORO)  
UNNAMED AL  
(BORO)

DIST: 02-9 SR: 333  
RIGHT MUN: THOMPSON TOWN B

EXTRACT DATE: 11/25/2024 ROADWAY MANAGEMENT SYSTEM PAGE NUMBER: 111  
PRINT DATE: 11/26/2024 SLD COUNTY/SR - ANNUAL PRINT COUNTY: JUNIATA

DIR: B TOTAL LEN: 25.087 MI. DIST: 02-9 SR: 333  
LEFT MUN: DELAWARE T RIGHT MUN: DELAWARE T

105037 FT

102587 FT

100067 FT

5	0448/0000	LENGTH(AH 2089 BK 2591)
	048 "DIA	CIR PLASTIC
	0430/2055	LEN=0040 INSTALLED 2012
		024 "DIA CIR PLASTIC
	0430/1254	LEN=0040 INSTALLED 2012
	030 "DIA	CIRC METAL
	0430/0997	LEN=0038 INSTALLED UNKN
	021 "DIA	CIRC METAL
	0430/0416	LEN=0027 INSTALLED UNKN
	105037 FT	2 0 34029 0 01 0325+17
		024 "DIA CAST IRON
		LEN=0030 INSTALLED UNKN
5	0430/0000	LENGTH(AH 2591 BK 2450)
		030 "DIA CIR PLASTIC
	0420/0794	LEN=0045 INSTALLED 2023
		024 "DIA CIR PLASTIC
	0420/0309	LEN=0040 INSTALLED 2016
	102587 FT	2 0 34029 0 01 0300+53
5	0420/0000	LENGTH(AH 2450 BK 2520)
		024 "DIA CIR PLASTIC
	0410/2362	LEN=0040 INSTALLED 2014
		015"H 21"W ELLIP METAL
	0410/2089	LEN=0032 INSTALLED UNKN
		039"H 55"W ELLIP METAL
	0410/1431	LEN=0038 INSTALLED UNKN
		018 "DIA CIR PLASTIC
	0410/0996	LEN=0040 INSTALLED 2010
		013"H 17"W ELLIP METAL
	0410/0770	LEN=0030 INSTALLED UNKN
		030 "DIA CIR PLASTIC
	0410/0409	LEN=0040 INSTALLED 2010
		018 "DIA CIR PLASTIC
	0410/0168	LEN=0040 INSTALLED 2010
		018 "DIA CIR PLASTIC
	0410/0068	LEN=0040 INSTALLED 2010
	100067 FT	2 0 34029 0 01 0275+19
5	0410/0000	LENGTH(AH 2520 BK 2474)
		018 "DIA CIR PLASTIC
	0400/2297	LEN=0040 INSTALLED 2017
		018 "DIA CIR PLASTIC
	0400/2162	LEN=0040 INSTALLED 2010
		DELAWARE
	0400/2011	WALKER T
		018 "DIA CIR PLASTIC

EXTRACT DATE: 11/25/2024 ROADWAY MANAGEMENT SYSTEM PAGE NUMBER: 110  
PRINT DATE: 11/26/2024 SLD COUNTY/SR - ANNUAL PRINT COUNTY: JUNIATA

DIR: B TOTAL LEN: 25.087 MI. DIST: 02-9 SR: 333  
LEFT MUN: WALKER T RIGHT MUN: WALKER T

097593 FT

095095 FT

0400/1862	LEN=0040	INSTALLED	2017
018"DIA	CIR	PLASTIC	
0400/1586	LEN=0040	INSTALLED	2010
030"DIA	CIR	PLASTIC	
0400/1330	LEN=0040	INSTALLED	2010
018"DIA	CIR	PLASTIC	
0400/1261	LEN=0035	INSTALLED	2013
018"DIA	CIR	PLASTIC	
0400/1140	LEN=0035	INSTALLED	2018
018"DIA	CIR	PLASTIC	
0400/0820	LEN=0035	INSTALLED	2018
015"DIA	CIRC	METAL	
0400/0574	LEN=0030	INSTALLED	UNKN
015"DIA	CIRC	METAL	
0400/0380	LEN=0030	INSTALLED	UNKN
018"H 30"	W	ELLIP	METAL
0400/0091	LEN=0030	INSTALLED	UNKN
097593 FT	2 0 34029	0 01 0250+31	
0400/0000	LENGTH(AH	2474 BK 2498)	
015"H 21"	W	ELLIP	METAL
0390/2180	LEN=0030	INSTALLED	UNKN
015"H 21"	W	ELLIP	METAL
0390/2034	LEN=0030	INSTALLED	UNKN
015"H 21"	W	ELLIP	METAL
0390/1906	LEN=0031	INSTALLED	UNKN
015"DIA	CIRC	METAL	
0390/1738	LEN=0030	INSTALLED	UNKN
024"DIA	CIR	PLASTIC	
0390/1207	LEN=0050	INSTALLED	2011
036"H 60"	W	ELLIP	METAL
0390/0938	LEN=0040	INSTALLED	UNKN
018"DIA	CIR	PLASTIC	
0390/0292	LEN=0030	INSTALLED	2013
018"DIA	CIR	PLASTIC	
0390/0120	LEN=0040	INSTALLED	2012
095095 FT	2 0 34029	0 01 0225+19	
0390/0000	LENGTH(AH	2498 BK 2734)	
018"DIA	CIR	PLASTIC	
0380/2626	LEN=0040	INSTALLED	2012
018"DIA	CIR	PLASTIC	
0380/2336	LEN=0030	INSTALLED	2011
018"DIA	CIR	PLASTIC	
0380/2254	LEN=0029	INSTALLED	2011
018"DIA	CIR	PLASTIC	
0380/1766	LEN=0030	INSTALLED	2011
015"DIA	CIRC	METAL	
0380/1361	LEN=0035	INSTALLED	UNKN
018"H 24"	W	ELLIP	METAL
0380/1073	LEN=0036	INSTALLED	UNKN

EXTRACT DATE: 11/25/2024 ROADWAY MANAGEMENT SYSTEM PAGE NUMBER: 109  
PRINT DATE: 11/26/2024 SLD COUNTY/SR - ANNUAL PRINT COUNTY: JUNIATA

DIR: B TOTAL LEN: 25.087 MI. DIST: 02-9 SR: 333  
LEFT MUN: WALKER T RIGHT MUN: WALKER T

	0380/0959	018 "DIA CIR PLASTIC LEN=0044 INSTALLED 2017
	0380/0783	015"H 21"W ELLIP METAL LEN=0034 INSTALLED UNKN
092361 FT	0380/0182	024 "DIA CIR PLASTIC LEN=0040 INSTALLED 2016
	092361 FT	2 0 34029 0 01 0197+70
	0380/0000	015 "DIA CIR METAL LEN=0030 INSTALLED UNKN
	0370/2688	LENTH(AH 2734 BK 3128) 018 "DIA CIRC CONCR UNKN
	0370/2367	LEN=0045 INSTALLED UNKN
	0370/1902	024 "DIA CIRC CONCR UNKN
	0370/1436	LEN=0042 INSTALLED UNKN
	0370/1004	018 "DIA CIRC CONCR UNKN
	0370/0524	LEN=0032 INSTALLED UNKN
089233 FT	0370/0005	030 "DIA CIRC CONCR UNKN
	089233 FT	LEN=0037 INSTALLED UNKN
	0370/0000	018 "DIA CIRC CONCR UNKN
		LEN=0033 INSTALLED UNKN
		018 "DIA CIRC CONCR UNKN
		LEN=0033 INSTALLED UNKN
		024 "DIA CIRC CONCR UNKN
		LEN=0040 INSTALLED UNKN
		2 0 34029 0 00 0164+54
		LENTH(AH 3128 BK 2418)
	0360/1741	018 "DIA CIRC CONCR LEN=0030 INSTALLED UNKN
	0360/1080	018 "DIA CIRC CONCR LEN=0030 INSTALLED UNKN
	0360/0518	030 "DIA CIRC CONCR UNKN
	0360/0412	LEN=0029 INSTALLED UNKN
	0360/0251	024 "DIA CIR PLASTIC LEN=0040 INSTALLED 2015
	0360/0005	018 "DIA CIR PLASTIC LEN=0040 INSTALLED 2015
086815 FT	0360/0005	018 "DIA CIRC CONCR UNKN
	086815 FT	LEN=0030 INSTALLED UNKN
	0360/0000	2 0 34029 0 00 0140+36
		LENTH(AH 2418 BK 2466)
	0350/1775	024 "DIA CIRC CONCR LEN=0031 INSTALLED UNKN
	0350/1444	030 "DIA CIRC CONCR UNKN
	0350/0983	LEN=0030 INSTALLED 2016
		018 "DIA CIRC CONCR UNKN
		LEN=0027 INSTALLED UNKN

EXTRACT DATE: 11/25/2024 ROADWAY MANAGEMENT SYSTEM PAGE NUMBER: 108  
PRINT DATE: 11/26/2024 SLD COUNTY/SR - ANNUAL PRINT COUNTY: JUNIATA

DIR: B TOTAL LEN: 25.087 MI. DIST: 02-9 SR: 333  
LEFT MUN: WALKER T RIGHT MUN: WALKER T

		0350/0629	018 "DIA CIRC CONCR LEN=0030 INSTALLED UNKN
084349 FT		084349 FT	2 0 34029 0 00 0115+70 018 "DIA CIRC CONCR LEN=0027 INSTALLED UNKN
		5 0350/0000	LENGTH(AH 2466 BK 3114)
		0340/2480	036 "DIA CIRC CONCR LEN=0054 INSTALLED UNKN
		0340/1764	018 "DIA CIRC CONCR LEN=0036 INSTALLED UNKN
		0340/0990	018 "DIA CIR PLASTIC LEN=0029 INSTALLED UNKN
		0340/0863	030 "DIA CIRC CONCR LEN=0070 INSTALLED UNKN
081235 FT		0340/0524	024 "DIA CIRC CONCR LEN=0030 INSTALLED UNKN
		081235 FT	2 0 34029 0 00 0084+56
		5 0340/0000	LENGTH(AH 3114 BK 2411)
		0330/2375	030 "DIA CIR PLASTIC LEN=0033 INSTALLED 2017
		0330/2278	WALKER TURBETT T
		0330/2070	018 "DIA CIRC CONCR LEN=0033 INSTALLED UNKN
		0330/1817	018 "DIA CIRC CONCR LEN=0030 INSTALLED UNKN
		0330/1536	RIVER VIEW RD (TWP)
		0330/1519	018 "DIA CIRC CONCR LEN=0033 INSTALLED UNKN
RAILROAD LN (TWP)		0330/0861	
		0330/0826	018 "DIA CIR PLASTIC LEN=0040 INSTALLED 2016
		0330/0378	021"H 27"W ELLIP METAL LEN=0038 INSTALLED UNKN
		0330/0170	RIVER VIEW RD (TWP)
078824 FT		078824 FT	2 0 34029 0 00 0060+45
		5 0330/0000	TUSCARORA RD (SR3004 SEG 0050/2723) LENGTH(AH 2411 BK 3256)

EXTRACT DATE: 11/25/2024 ROADWAY MANAGEMENT SYSTEM PAGE NUMBER: 107  
PRINT DATE: 11/26/2024 SLD COUNTY/SR - ANNUAL PRINT COUNTY: JUNIATA

DIR: B TOTAL LEN: 25.087 MI. DIST: 02-9 SR: 333  
LEFT MUN: TURBETT T RIGHT MUN: TURBETT T

				018 "DIA CIR PLASTIC
	0320/1778	LEN=0040	INSTALLED 2015	
	0320/1408	015 "DIA CIRC METAL		
		LEN=0040	INSTALLED 2001	
	0320/0931	036 "DIA CIRC METAL		
		LEN=0029	INSTALLED UNKN	
075568 FT	0320/0011	BMS EN 34/0333/0320/0000		
	075568 FT	2 0 34029 0 00 0027+72		
		VILLAGE: TUSCARORA		
		TRIB JUNIATA RIVER		
	0320/0000	BMSBG 34/0333/0320/0000		
		LENGTH(AH 3256 BK 2792)		
	0310/2080	024 "DIA CIRC METAL		
		LEN=0035	INSTALLED UNKN	
	0310/2064	015"H 21"W ELLIP METAL		
		LEN=0030	INSTALLED 1996	
	0310/1388	BMS EN 34/0333/0310/1372		
		2 0 34029 0 00 0013+49		
		TRIB JUNIATA RIVER		
	0310/1372	BMSBG 34/0333/0310/1372		
		015"H 21"W ELLIP METAL		
	0310/0777	LEN=0024	INSTALLED 1996	
CLOVER LN (TWP )	0310/0080			
	072776 FT			
		072776 FT		
		NC VAN DYKE RD		
	0310/0000	LENGTH(AH 2792 BK 1977)		
		015 "DIA CIRC METAL		
	0290/1799	LEN=0024	INSTALLED UNKN	
	0290/0928	015"H 21"W ELLIP METAL		
		LEN=0034	INSTALLED 2003	
	0290/0401	015"H 21"W ELLIP METAL		
		LEN=0032	INSTALLED 2003	
070799 FT	070799 FT	2 0 34006 0 02 0490+24		
	0290/0000	LENGTH(AH 1977 BK 3005)		
		024"H 34"W ELLIP METAL		
	0280/2443	LEN=0048	INSTALLED UNKN	
	0280/0934	024 "DIA CIR PLASTIC		
		LEN=0030	INSTALLED 2018	

EXTRACT DATE: 11/25/2024 ROADWAY MANAGEMENT SYSTEM PAGE NUMBER: 106  
PRINT DATE: 11/26/2024 SLD COUNTY/SR - ANNUAL PRINT COUNTY: JUNIATA  
DIR: B TOTAL LEN: 25.087 MI. DIST: 02-9 SR: 333  
LEFT MUN: TURBETT T RIGHT MUN: TURBETT T

067794 FT

0280/0030 018 " DIA CIR PLASTIC  
067794 FT LEN=0035 INSTALLED 2018  
2 0 34006 0 02 0460+24  
STOUFFER RD  
(SR3007 SEG 0010/2998)  
5 0280/0000 LENGTH(AH 3005 BK 1999)  
054"H 66"W PIPE ARCH  
0270/1906 LEN=0050 INSTALLED UNKN





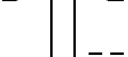











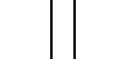


065795 FT

0270/0971 015"H 21"W ELLIP METAL  
LEN=0032 INSTALLED 2003  
0270/0567 015"H 21"W ELLIP METAL  
LEN=0032 INSTALLED 2003  
015 " DIA CIRC METAL  
0270/0450 LEN=0030 INSTALLED UNKN  
065795 FT 2 0 34006 0 02 0440+21  
5 0270/0000 LENGTH(AH 1999 BK 2758)

063037 FT

0260/1358 018 " DIA CIR PLASTIC  
LEN=0040 INSTALLED 2016  
0260/0475 040 " DIA CIR PLASTIC  
LEN=0110 INSTALLED 2016  
018 " DIA CIR PLASTIC  
0260/0400 LEN=0040 INSTALLED 2016  
063037 FT 2 0 34006 0 02 0412+45  
TUSCARORA RD  
(SR3004 SEG 0010/0000)  
5 0260/0000 LENGTH(AH 2758 BK 2512)  
015"H 21"W ELLIP METAL  
0250/2452 LEN=0032 INSTALLED UNKN  
030"H 42"W ELLIP METAL  
0250/1876 LEN=0047 INSTALLED UNKN  
RESERVOIR RD  
(T364)  
0250/1784 BMS EN 34/0333/0250/1645  
0250/1657 2 0 34006 0 02 0387+30  
TRIB HUNTERS CREEK  
0250/1645 BMSBG 34/0333/0250/1645  
015"H 21"W ELLIP METAL  
0250/1600 LEN=0032 INSTALLED 2000  
0250/0930 015"H 21"W ELLIP METAL  
LEN=0033 INSTALLED UNKN

DIR: B TOTAL LEN: 25.087 MI. DIST: 02-9 SR: 333  
LEFT MUN: TURBETT T RIGHT MUN: TURBETT T

	060525 FT		0250/0013 BMS EN 34/0333/0250/0000 060525 FT 2 0 34006 0 02 0387+30 TRIB HUNTERS CREEK
			5 0250/0000 BMSBG 34/0333/0250/0000 LENGTH(AH 2512 BK 2755)
			0240/1982 040"H 52"W ELLIP METAL LEN=0048 INSTALLED 2010
			0240/1721 BMS EN 34/0333/0240/1712 2 0 34006 0 02 0376+73 TRIB HUNTERS CREEK
			0240/1712 BMSBG 34/0333/0240/1712
		==	BUTCHER SHOP RD 0240/0849 (T362)
			0240/0634 018 "DIA CIRC METAL LEN=0033 INSTALLED UNKN
BLUE SPRING HOLLOW RD (T357)	0240/0318	==	
			0240/0286 BMS EN 34/0333/0240/0272 2 0 34006 0 02 0362+28 BLUE SPRINGS RUN
			0240/0272 BMSBG 34/0333/0240/0272 015 "DIA CIRC METAL
			0240/0165 LEN=0023 INSTALLED UNKN 057770 FT 2 0 34006 0 02 0359+54 015"H 21"W ELLIP METAL
	057770 FT		LEN=0024 INSTALLED UNKN
			5 0240/0000 LENGTH(AH 2755 BK 2104)
			0230/1823 015"H 21"W ELLIP METAL LEN=0032 INSTALLED 2000
			0230/1502 015"H 21"W ELLIP METAL LEN=0040 INSTALLED 2006
			0230/1000 015"H 21"W ELLIP METAL LEN=0030 INSTALLED UNKN
			0230/0980 030 "DIA CIRC METAL LEN=0032 INSTALLED 2000
		==	
			0230/0805 018 "DIA CIRC METAL LEN=0030 INSTALLED UNKN
			0230/0565 015"H 21"W ELLIP METAL LEN=0032 INSTALLED 1997
	055666 FT		055666 FT 2 0 34006 0 02 0338+15 SR 0075 SH (SR0075 SEG 0630/0000)
		NC BO	INTER-BK OK RD
			SR 0075 SH (SR0075 SEG 0630/0000)
			5 0230/0000 LTH AH 002104 BK 000100

EXTRACT DATE: 11/25/2024 ROADWAY MANAGEMENT SYSTEM PAGE NUMBER: 104  
PRINT DATE: 11/26/2024 SLD COUNTY/SR - ANNUAL PRINT COUNTY: JUNIATA

DIR: B TOTAL LEN: 25.087 MI. DIST: 02-9 SR: 333  
LEFT MUN: PORT ROYAL B RIGHT MUN: PORT ROYAL B

	055666 FT		055666 FT	
MARKET ST (SR0075 SEG 0650/0000)	0220/1665		7222/0000 INTER-AHD	LTH AH 000100 BK 001665 MARKET ST (SR0075 SEG 0650/0000)
			0220/1665	PORT ROYAL B
			0220/1517	018 "DIA CIRC CONCR
			0220/1495	LEN=0040 INSTALLED UNKN
			0220/1150	PORT ROYAL MILFORD T
			0220/1017	015 "DIA CIRC METAL
			0220/0756	LEN=0040 INSTALLED UNKN
MILFORD ST (TWP )	0220/0710			015 "DIA CIRC METAL
			0220/0690	LEN=0051 INSTALLED UNKN
			0220/0461	015 "DIA CIRC METAL
			054001 FT	LEN=0036 INSTALLED UNKN
	054001 FT		1 0 00349 0 00 0016+47	
			NC L	
			0220/0000	LENGTH(AH 1665 BK 1196)
			0210/1039	024 "DIA CIRC CONCR
			0210/0535	LEN=0039 INSTALLED UNKN
			0210/0200	LIONS CLUB PARK RD (SR3010 SEG 0050/2582)
COURT RD (TWP )	0210/0106			024 "DIA CIRC CONCR
	052805 FT		052805 FT	LEN=0048 INSTALLED UNKN
			0210/0000	1 0 00349 0 00 0028+22
			0200/2010	LENGTH(AH 1196 BK 2229)
HORNING CR (PRDR)	0200/2010		0200/1998	(APRA) JAMES B PARSON R
			0200/1738	015 "DIA CIRC METAL
			0200/1531	LEN=0030 INSTALLED UNKN
			0200/1352	018 "DIA CIR PLASTIC
			0200/0558	LEN=0040 INSTALLED 2000
			050576 FT	015 "DIA CIRC METAL
	050576 FT		0200/0000	LEN=0032 INSTALLED UNKN
				021"H 26"W ELLIP METAL
				LEN=0034 INSTALLED UNKN
				030"H 44"W ELLIP METAL
				LEN=0045 INSTALLED 1996
				1 0 00349 0 01 0049+75
				LENGTH(AH 2229 BK 1507)
				018 "DIA CIR PLASTIC

EXTRACT DATE: 11/25/2024 ROADWAY MANAGEMENT SYSTEM PAGE NUMBER: 103  
PRINT DATE: 11/26/2024 SLD COUNTY/SR - ANNUAL PRINT COUNTY: JUNIATA

DIR: B TOTAL LEN: 25.087 MI. DIST: 02-9 SR: 333  
LEFT MUN: MILFORD T RIGHT MUN: MILFORD T

	0190/1350	LEN=0040	INSTALLED	2000
		015"H 21"W	ELLIP	METAL
	0190/0943	LEN=0040	INSTALLED	UNKN
		013"H 17"W	ELLIP	METAL
	0190/0621	LEN=0029	INSTALLED	UNKN
		013"H 17"W	ELLIP	METAL
049069 FT	0190/0382	LEN=0029	INSTALLED	UNKN
	049069 FT	1 0 00349 0 01 0064+87		
		030"H 72"W	ELLIP	METAL
		LEN=0033	INSTALLED	1937
	0190/0000	LENGTH(AH 1507 BK 1843)		
		015 "DIA	CIRC	METAL
	0180/1740	LEN=0033	INSTALLED	UNKN
		013"H 17"W	ELLIP	METAL
	0180/1343	LEN=0048	INSTALLED	1993
		015"H 21"W	ELLIP	METAL
	0180/0894	LEN=0030	INSTALLED	UNKN
047226 FT	047226 FT	1 0 00349 0 01 0083+31		
		042"H 72"W	ELLIP	METAL
		LEN=0040	INSTALLED	1937
	0180/0000	LENGTH(AH 1843 BK 1409)		
		015"H 21"W	ELLIP	METAL
	0170/0642	LEN=0035	INSTALLED	UNKN
		015"H 21"W	ELLIP	METAL
	0170/0441	LEN=0034	INSTALLED	UNKN
		018"H 24"W	ELLIP	METAL
045817 FT	0170/0091	LEN=0037	INSTALLED	UNKN
	045817 FT	1 0 00349 0 01 0097+40		
		MCLAUGHLIN RD		
		(SR3028 SEG 0030/1823)		
	0170/0000	LENGTH(AH 1409 BK 2600)		
		015 "DIA	CIRC	METAL
	0160/2009	LEN=0030	INSTALLED	UNKN
		015 "DIA	CIRC	METAL
	0160/1504	LEN=0029	INSTALLED	UNKN
		VARNES RD		
	0160/1265	(T371)		
		018 "DIA	CIRC	CONCR
	0160/1159	LEN=0032	INSTALLED	UNKN
		018 "DIA	CIRC	METAL
	0160/0703	LEN=0030	INSTALLED	UNKN
		015"H 21"W	ELLIP	METAL
	0160/0043	LEN=0036	INSTALLED	2000
	043217 FT			
1 0 00349 0 01 0124+10 043217 FT				
RIVER RD				
(T370)	0160/0000			
		LENGTH(AH 2600 BK 3101)		
		015"H 21"W	ELLIP	METAL

DIR: B TOTAL LEN: 25.087 MI. DIST: 02-9 SR: 333  
LEFT MUN: MILFORD T RIGHT MUN: MILFORD T

WANDERING WY  
(BORO)  
SUMMIT DR  
(BORO)

0150/1166

0150/0619

040116 FT

040116 FT

JUNIATA THRUWAY  
(SR0035 SEG 0522/0000) 0144/2530

MOWERY ST  
(BORO)

0144/0895

0150/2995 LEN=0036 INSTALLED 2000  
015"H 21"W ELLIP METAL  
0150/2653 LEN=0032 INSTALLED 2000  
013"H 17"W ELLIP METAL  
0150/2335 LEN=0035 INSTALLED UNKN  
018"DIA CIRC METAL  
0150/1894 LEN=0040 INSTALLED UNKN  
018"DIA CIRC METAL  
0150/1247 LEN=0042 INSTALLED UNKN  
018"DIA CIRC METAL  
LEN=0042 INSTALLED UNKN  
0150/0570 LEN=0042 INSTALLED UNKN  
018"DIA CIRC CONCR  
0150/0034 LEN=0080 INSTALLED UNKN  
040116 FT 1 0 00349 0 01 0154+84  
SR 0035 SH  
(SR0035 SEG 0510/0000)  
NC SR 0333 SH  
INTER-BK SR 0035 SH  
(SR0035 SEG 0510/0000)  
0150/0000 LTH AH 003101 BK 000100  
040116 FT  
7146/0000 LTH AH 000100 BK 002530  
INTER-AHD JUNIATA THRUWAY  
(SR0035 SEG 0522/0000)  
0144/2530 MIFFLIN B  
TRIB JUNIATA RIVER  
STRUCTURE LENGTH 11 FT  
0144/2020 BMSID 34/0333/0144/2020  
018"DIA CIRC CONCR  
0144/1302 LEN=0045 INSTALLED UNKN  
W MAIN ST  
0144/1260 (BORO)  
024"H 20"W BOX CULVERT  
0144/1255 LEN=0040 INSTALLED UNKN  
015"DIA CIRC METAL  
0144/1155 LEN=0029 INSTALLED UNKN  
NC MOWERY ST  
015"DIA CIR PLASTIC  
0144/0864 LEN=0045 INSTALLED 2001  
NONAME AL  
0144/0742 (BORO)  
FOSTER ST  
(BORO)

EXTRACT DATE: 11/25/2024 ROADWAY MANAGEMENT SYSTEM PAGE NUMBER: 101  
PRINT DATE: 11/26/2024 SLD COUNTY/SR - ANNUAL PRINT COUNTY: JUNIATA

DIR: B TOTAL LEN: 25.087 MI. DIST: 02-9 SR: 333  
LEFT MUN: MIFFLIN B RIGHT MUN: MIFFLIN B

VALLEY ST  
(BORO)

0144/0258

037586 FT

THOMAS ST  
(T410)

0140/1631

DUSTY LN  
(TWP)

0140/0665

035266 FT

032722 FT

NC LICKING ST  
0144/0593 LICKING ST  
(SR4002 SEG 0190/0603)  
018" DIA CIRC CONCR  
0144/0490 LEN=0029 INSTALLED UNKN  
018" DIA CIRC METAL  
0144/0312 LEN=0066 INSTALLED UNKN  
VALLEY ST  
(BORO)  
MIFFLIN  
MILFORD T  
0144/0125 BMSSEN 34/0333/0144/0000  
0144/0012 2 0 34004 0 02 0332+08  
037586 FT TRIB JUNIATA RIVER  
BMSBG 34/0333/0144/0000  
5 0144/0000 LENGTH(AH 2530 BK 2320)  
DOLAN HEIGHTS RD  
0140/2070 (T388)  
MILFORD ST  
(T387)  
0140/1186 020"H 28"W ELLIP METAL  
0140/0690 LEN=0039 INSTALLED UNKN  
MUDDY RUN RD  
0140/0665 (SR4001 SEG 0010/0000)  
015"H 21"W ELLIP METAL  
0140/0124 LEN=0030 INSTALLED UNKN  
035266 FT 2 0 34004 0 02 0355+39  
NC FOSTER ST  
5 0140/0000 LENGTH(AH 2320 BK 2544)  
020"H 28"W ELLIP METAL  
0130/1956 LEN=0030 INSTALLED UNKN  
020"H 28"W ELLIP METAL  
0130/1042 LEN=0030 INSTALLED UNKN  
020"H 28"W ELLIP METAL  
0130/0722 LEN=0030 INSTALLED UNKN  
032722 FT 2 0 34004 0 02 0380+90  
VILLAGE: ROCKVILLE  
5 0130/0000 LENGTH(AH 2544 BK 3481)  
030" DIA CIR PLASTIC  
0120/2930 LEN=0036 INSTALLED 2002  
028"H 20"W ELLIP METAL  
0120/2154 LEN=0036 INSTALLED 2002

EXTRACT DATE: 11/25/2024 ROADWAY MANAGEMENT SYSTEM PAGE NUMBER: 100  
PRINT DATE: 11/26/2024 SLD COUNTY/SR - ANNUAL PRINT COUNTY: JUNIATA

DIR: B TOTAL LEN: 25.087 MI. DIST: 02-9 SR: 333  
LEFT MUN: MILFORD T RIGHT MUN: MILFORD T

029241 FT

0120/1120 024"H 36"W ELLIP METAL  
LEN=0033 INSTALLED UNKN  
0120/0584 015"H 21"W ELLIP METAL  
LEN=0040 INSTALLED 2002  
0120/0069 015"H 21"W ELLIP METAL  
LEN=0052 INSTALLED 2002  
0120/0012 BMSSEN 34/0333/0120/0000  
029241 FT 2 0 34004 0 02 0415+76  
TRIB JUNIATA RIVER  
BMSBG 34/0333/0120/0000  
LENGTH(AH 3481 BK 3739)  
0110/3104 015 "DIA CIRC METAL  
LEN=0024 INSTALLED 1993  
0110/2535 015 "DIA CIRC METAL  
LEN=0028 INSTALLED UNKN

025502 FT

0110/0388 DENHOLM RD  
(T383)  
024 "DIA CIRC METAL  
LEN=0055 INSTALLED UNKN  
0110/0326 BMSSEN 34/0333/0110/0000  
0110/0015 2 0 34004 0 02 0453+07  
025502 FT MUDDY RUN  
BMSBG 34/0333/0110/0000  
0110/0000 LENGTH(AH 3739 BK 2833)  
0100/2679 024 "DIA CIRC METAL  
LEN=0040 INSTALLED UNKN  
0100/2261 018 "DIA CIRC METAL  
LEN=0040 INSTALLED UNKN  
0100/2057 021"H 15"W METAL ARCH  
LEN=0058 INSTALLED 2002  
0100/1474 013 "DIA CIRC METAL  
LEN=0042 INSTALLED UNKN  
0100/1066 015 "DIA CAST IRON  
LEN=0035 INSTALLED UNKN  
0100/0478 030 "DIA CIR PLASTIC  
LEN=0040 INSTALLED 2016  
0100/0086 015 "DIA CAST IRON  
LEN=0024 INSTALLED UNKN  
022669 FT 2 0 34004 0 02 0481+58  
COOKIE LN  
(PRDR)

EXTRACT DATE: 11/25/2024 ROADWAY MANAGEMENT SYSTEM PAGE NUMBER: 99  
PRINT DATE: 11/26/2024 SLD COUNTY/SR - ANNUAL PRINT COUNTY: JUNIATA

DIR: B TOTAL LEN: 25.087 MI. DIST: 02-9 SR: 333  
LEFT MUN: MILFORD T RIGHT MUN: MILFORD T

020171 FT

017634 FT

	0100/0000	LENGTH(AH 2833 BK 2498)
	024 "DIA	CIRC CONCR
	0090/2213	LEN=0040 INSTALLED UNKN
	018 "DIA	CIRC CONCR
	0090/1812	LEN=0034 INSTALLED UNKN
	018 "DIA	CIRC CONCR
	0090/1544	LEN=0033 INSTALLED UNKN
	018 "DIA	CIRC CONCR
	0090/1263	LEN=0033 INSTALLED UNKN
	018 "DIA	CIRC CONCR
	0090/0833	LEN=0033 INSTALLED UNKN
	0090/0164	048"H 00"W MULT CONCR
	020171 FT	LEN=0040 INSTALLED UNKN
	0090/0000	2 0 34014 0 00 0025+10
	018 "DIA	LENGTH(AH 2498 BK 2537)
	0080/2201	CIRC CONCR
	018 "DIA	LEN=0032 INSTALLED UNKN
	0080/2001	CIRC CONCR
	018 "DIA	LEN=0033 INSTALLED UNKN
	0080/1875	CIRC CONCR
	018 "DIA	LEN=0034 INSTALLED UNKN
	0080/1809	CIRC CONCR
	018 "DIA	LEN=0033 INSTALLED UNKN
	0080/1565	CIRC CONCR
	030 "DIA	LEN=0034 INSTALLED UNKN
	0080/1157	CIRC METAL
	018 "DIA	LEN=0036 INSTALLED UNKN
	0080/1053	CIRC CONCR
	018 "DIA	LEN=0035 INSTALLED UNKN
	0080/0797	CIRC CONCR
	018 "DIA	LEN=0033 INSTALLED UNKN
	0080/0711	CIRC CONCR
	017634 FT	LEN=0035 INSTALLED UNKN
	017634 FT	2 0 34014 0 00 0050+59
	018 "DIA	VILLAGE: DENHOLM
	018 "DIA	CIRC CONCR
	0080/0000	LEN=0038 INSTALLED UNKN
	0070/2348	LENGTH(AH 2537 BK 2433)
	018 "DIA	CIRC CONCR
	0070/2115	LEN=0045 INSTALLED 2001
	018 "DIA	CIRC CONCR
	0070/1888	LEN=0033 INSTALLED UNKN
	018 "DIA	CIRC CONCR
	0070/1560	LEN=0031 INSTALLED UNKN
	018 "DIA	CIRC CONCR
	0070/1214	LEN=0032 INSTALLED UNKN
	018 "DIA	CIRC CONCR
	0070/1214	LEN=0032 INSTALLED UNKN

EXTRACT DATE: 11/25/2024 ROADWAY MANAGEMENT SYSTEM PAGE NUMBER: 98  
PRINT DATE: 11/26/2024 SLD COUNTY/SR - ANNUAL PRINT COUNTY: JUNIATA  
DIR: B TOTAL LEN: 25.087 MI. DIST: 02-9 SR: 333  
LEFT MUN: MILFORD T RIGHT MUN: MILFORD T

	0070/0727	018 "DIA	CIRC CONCR	
		LEN=0032	INSTALLED	UNKN
	0070/0415	018 "DIA	CIRC CONCR	
015201 FT	015201 FT	LEN=0030	INSTALLED	UNKN
	5 0070/0000	2 0 34014	0 00 0075+00	
		LENGTH(AH	2433 BK 2500)	
	0060/1998	018 "DIA	CIRC CONCR	
		LEN=0033	INSTALLED	UNKN
	0060/1692	018 "DIA	CIRC CONCR	
		LEN=0034	INSTALLED	UNKN
	0060/1402	018 "DIA	CIRC CONCR	
		LEN=0037	INSTALLED	UNKN
	0060/1040	018 "DIA	CIRC CONCR	
		LEN=0035	INSTALLED	UNKN
	0060/0746	018 "DIA	CIRC CONCR	
		LEN=0038	INSTALLED	UNKN
012701 FT	0060/0441	018 "DIA	CIRC CONCR	
	012701 FT	LEN=0037	INSTALLED	UNKN
	5 0060/0000	2 0 34014	0 00 0100+11	
		LENGTH(AH	2500 BK 2498)	
	0050/2449	018 "DIA	CIRC CONCR	
		LEN=0036	INSTALLED	UNKN
	0050/2067	018 "DIA	CIRC CONCR	
		LEN=0036	INSTALLED	UNKN
	0050/1725	018 "DIA	CIRC CONCR	
		LEN=0036	INSTALLED	UNKN
	0050/1394	018 "DIA	CIRC CONCR	
		LEN=0036	INSTALLED	UNKN
	0050/1074	018 "DIA	CIRC CONCR	
		LEN=0036	INSTALLED	UNKN
	0050/0740	018 "DIA	CIRC CONCR	
		LEN=0036	INSTALLED	UNKN
010203 FT	010203 FT	2 0 34014	0 00 0125+19	
	5 0050/0000	LENGTH(AH	2498 BK 2410)	
	0040/2211	018 "DIA	CIRC CONCR	
		LEN=0038	INSTALLED	UNKN
	0040/1853	018 "DIA	CIRC CONCR	
		LEN=0036	INSTALLED	UNKN
	0040/1502	018 "DIA	CIRC CONCR	
		LEN=0034	INSTALLED	UNKN
	0040/1100	018 "DIA	CIRC CONCR	
		LEN=0036	INSTALLED	UNKN
	0040/0753	018 "DIA	CIRC CONCR	
		LEN=0046	INSTALLED	UNKN
007793 FT	0040/0406	018 "DIA	CIRC CONCR	
	007793 FT	LEN=0032	INSTALLED	UNKN
		2 0 34014	0 00 0149+40	
		018 "DIA	CIRC CONCR	
		LEN=0045	INSTALLED	UNKN

EXTRACT DATE: 11/25/2024 ROADWAY MANAGEMENT SYSTEM PAGE NUMBER: 97  
PRINT DATE: 11/26/2024 SLD COUNTY/SR - ANNUAL PRINT COUNTY: JUNIATA

DIR: B TOTAL LEN: 25.087 MI. DIST: 02-9 SR: 333  
LEFT MUN: MILFORD T RIGHT MUN: MILFORD T

		5	0040/0000	LENGTH(AH 2410 BK 2548)
	0030/1468	018 "DIA CIRC CONCR	LEN=0036	INSTALLED UNKN
	0030/1013	018 "DIA CIRC CONCR	LEN=0038	INSTALLED UNKN
	0030/0673	018 "DIA CIRC CONCR	LEN=0034	INSTALLED UNKN
	0030/0341	018 "DIA CIRC CONCR	LEN=0032	INSTALLED UNKN
005245 FT	005245 FT	2 0 34014 0 00 0175+00		
		018 "DIA CIRC CONCR	LEN=0030	INSTALLED UNKN
	5 0030/0000	LENGTH(AH 2548 BK 2459)		
	0020/2172	018 "DIA CIRC CONCR	LEN=0032	INSTALLED UNKN
	0020/1851	018 "DIA CIRC CONCR	LEN=0032	INSTALLED UNKN
	0020/1463	018 "DIA CIRC CONCR	LEN=0030	INSTALLED UNKN
	0020/0939	018 "DIA CIRC CONCR	LEN=0035	INSTALLED UNKN
	0020/0214	018 "DIA CIRC CONCR	LEN=0032	INSTALLED UNKN
002786 FT	002786 FT	2 0 34014 0 00 0199+66		
	5 0020/0000	LENGTH(AH 2459 BK 2786)		
	0010/2657	018 "DIA CIRC CONCR	LEN=0030	INSTALLED UNKN
	0010/2340	018 "DIA CIRC CONCR	LEN=0035	INSTALLED UNKN
	0010/2001	024 "DIA CIRC CONCR	LEN=0080	INSTALLED UNKN
	0010/1634	018 "DIA CIRC CONCR	LEN=0030	INSTALLED UNKN
	0010/1325	018 "DIA CIRC CONCR	LEN=0030	INSTALLED UNKN
	0010/1199	018 "DIA CIRC CONCR	LEN=0032	INSTALLED UNKN
	0010/0309	018 "DIA CIRC CONCR	LEN=0036	INSTALLED UNKN
000000 FT	000000 FT	2 0 34014 0 00 0230+24		
	NC DE	HOLM MOUNTAIN RD		
	INTER-BK	HAWSTONE RD		
		(SR0333 SEG 0120/1018)		
		MFC BEGIN = D		
		BK-MIFFLIN (44)		
	5 0010/0000	LENGTH(AH 2786 BK 0000)		

EXTRACT DATE: 11/25/2024 ROADWAY MANAGEMENT SYSTEM PAGE NUMBER: 96  
PRINT DATE: 11/26/2024 SLD COUNTY/SR - ANNUAL PRINT COUNTY: JUNIATA  
DIR: B TOTAL LEN: .000 MI. DIST: 02-9 SR: 322  
LEFT MUN: FAYETTE T RIGHT MUN: FAYETTE T

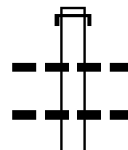
000000 FT



000000 FT BK-MIFFLIN (44)  
7010/0000 LTH AH 000100 BK 000000

EXTRACT DATE: 11/25/2024 ROADWAY MANAGEMENT SYSTEM PAGE NUMBER: 95  
PRINT DATE: 11/26/2024 SLD COUNTY/SR - ANNUAL PRINT COUNTY: JUNIATA  
DIR: B TOTAL LEN: 20.192 MI. DIST: 02-9 SR: 235  
LEFT MUN: FAYETTE T RIGHT MUN: FAYETTE T

106613 FT



106613 FT AH-SNYDER (54)  
INTER-AHD SR 0235 SH  
0470/2292 (SR0235 SEG 0010/0000)  
015 " DIA CIRC METAL  
0470/2050 LEN=0060 INSTALLED UNKN  
018 " DIA CIRC CONCR  
0470/1593 LEN=0054 INSTALLED UNKN

EXTRACT DATE: 11/25/2024 ROADWAY MANAGEMENT SYSTEM PAGE NUMBER: 94  
PRINT DATE: 11/26/2024 SLD COUNTY/SR - ANNUAL PRINT COUNTY: JUNIATA

DIR: B TOTAL LEN: 20.192 MI. DIST: 02-9 SR: 235  
LEFT MUN: FAYETTE T RIGHT MUN: FAYETTE T

104321 FT

0470/0972 018 "DIA CIRC CONCR  
LEN=0066 INSTALLED UNKN  
0470/0567 018 "DIA CIRC CONCR  
LEN=0043 INSTALLED UNKN  
0470/0061 015 "DIA CIRC METAL  
LEN=0080 INSTALLED UNKN  
104321 FT 2 0 34042 0 00 0200+00  
5 0470/0000 LENGTH(AH 2292 BK 2968)

101353 FT

0460/2096 018 "DIA CIRC CONCR  
LEN=0060 INSTALLED UNKN  
0460/1384 030 "DIA CIRC METAL  
LEN=0060 INSTALLED UNKN  
0460/0628 018 "DIA CIRC CONCR  
LEN=0042 INSTALLED UNKN  
0460/0379 018 "DIA CIRC CONCR  
LEN=0060 INSTALLED UNKN  
0460/0003 018 "DIA CIRC CONCR  
LEN=0060 INSTALLED UNKN  
101353 FT 2 0 34042 0 00 0170+31  
5 0460/0000 LENGTH(AH 2968 BK 1998)  
0454/1998 018 "DIA CIRC CONCR  
LEN=0040 INSTALLED UNKN  
0454/1582 015 "DIA CIRC METAL  
LEN=0050 INSTALLED UNKN  
0454/1352 018 "DIA CIRC CONCR  
LEN=0050 INSTALLED UNKN  
0454/1146 018 "DIA CIRC CONCR  
LEN=0050 INSTALLED UNKN  
0454/0916 018 "DIA CIRC CONCR  
LEN=0050 INSTALLED UNKN

099355 FT

LICK RUN  
STRUCTURE LENGTH 8 FT  
0454/0277 BMSID 34/0235/0454/0277  
099355 FT 2 0 34042 0 00 0150+33  
5 0454/0000 LENGTH(AH 1998 BK 1373)  
LOST CREEK

097982 FT

0444/0808 STRUCTURE LENGTH 28 FT  
BMSID 34/0235/0444/0808  
0444/0375 018 "DIA CIRC CONCR  
LEN=0045 INSTALLED 2001  
097982 FT 0 0 00000 0 00 0000+00  
5 0444/0000 LENGTH(AH 1373 BK 2202)  
0440/1928 018 "DIA CIRC CONCR  
LEN=0036 INSTALLED UNKN  
0440/1523 030 "DIA CIRC CONCR  
LEN=0042 INSTALLED UNKN

EXTRACT DATE: 11/25/2024 ROADWAY MANAGEMENT SYSTEM PAGE NUMBER: 93  
PRINT DATE: 11/26/2024 SLD COUNTY/SR - ANNUAL PRINT COUNTY: JUNIATA

DIR: B TOTAL LEN: 20.192 MI. DIST: 02-9 SR: 235  
LEFT MUN: FAYETTE T RIGHT MUN: FAYETTE T

		0440/1055	030 "DIA CIRC CONCR LEN=0047 INSTALLED UNKN
095780 FT		0440/0241 095780 FT	030 "DIA CIRC METAL LEN=0040 INSTALLED UNKN 2 0 34042 0 00 0114+55 032 "DIA CIRC METAL LEN=0065 INSTALLED 1995 LENGTH(AH 2202 BK 2406)
		0440/0000	018 "DIA CIRC CONCR LEN=0040 INSTALLED UNKN
		0430/1748	018 "DIA CIRC CONCR LEN=0045 INSTALLED UNKN
093374 FT		0430/0785 093374 FT	018 "DIA CIRC CONCR LEN=0045 INSTALLED UNKN 2 0 34042 0 00 0090+57 024"H 36"W ELLIP METAL LEN=0042 INSTALLED UNKN LENGTH(AH 2406 BK 3008)
		0430/0000	018 "DIA CIRC CONCR LEN=0060 INSTALLED UNKN
		0420/2890	024 "DIA CIR PLASTIC LEN=0060 INSTALLED 2015
		0420/2671	018 "DIA CIRC CONCR LEN=0045 INSTALLED UNKN
		0420/2412	MOUNTAIN RD (T527)
MOUNTAIN RD (T527)	0420/2201	0420/2226	
		0420/1580	018 "DIA CIRC CONCR LEN=0039 INSTALLED UNKN TRIB LOST CREEK STRUCTURE LENGTH 9 FT
		0420/1088	BMSID 34/0235/0420/1088
090366 FT		090366 FT	2 0 34042 0 00 0060+57 NC SHADE MOUNTAIN RD VANORMER RD (T539)
		0420/0000	LENGTH(AH 3008 BK 2659)
		0410/2028	024"H 36"W ELLIP METAL LEN=0048 INSTALLED UNKN
		0410/1306	024"H 36"W ELLIP METAL LEN=0042 INSTALLED UNKN

EXTRACT DATE: 11/25/2024 ROADWAY MANAGEMENT SYSTEM PAGE NUMBER: 92  
PRINT DATE: 11/26/2024 SLD COUNTY/SR - ANNUAL PRINT COUNTY: JUNIATA

DIR: B TOTAL LEN: 20.192 MI. DIST: 02-9 SR: 235  
LEFT MUN: FAYETTE T RIGHT MUN: FAYETTE T

		087707 FT	0410/0765	036 " DIA CIRC CONCR LEN=0042 INSTALLED UNKN
			0410/0506	014" H 18" W ELLIP METAL LEN=0033 INSTALLED UNKN
			0410/0225	012" H 20" W ELLIP METAL LEN=0036 INSTALLED UNKN
			087707 FT	2 0 34042 0 00 0033+73 FAIRVIEW RD (T533)
FAIRVIEW RD (T533)		0400/3355	0410/0000	LENGTH(AH 2659 BK 3385) 018 " DIA CIRC METAL
			0400/3385	LEN=0050 INSTALLED UNKN
			0400/2840	014" H 18" W ELLIP METAL LEN=0045 INSTALLED UNKN
			0400/2633	014" H 24" W ELLIP METAL LEN=0050 INSTALLED UNKN
			0400/1385	PINE MAPLE ST (T605)
			0400/1230	036 " DIA CIRC CONCR LEN=0050 INSTALLED UNKN
			0400/0641	PINE MAPLE ST (T605)
			0400/0528	BMS EN 34/0235/0400/0502 2 0 34042 0 00 0004+96 LITTLE LOST CREEK
			0400/0502	BMS BG 34/0235/0400/0502 014" H 24" W ELLIP METAL
			0400/0200	LEN=0024 INSTALLED UNKN
WATER ST (T603)		0400/0165 084322 FT	084322 FT	2 0 34042 0 00 0000+00 MAIN ST (SR0035 SEG 0740/0000)
			INTER-BK	NC BEAVER ST MAIN ST (SR0035 SEG 0740/0000)
		084322 FT	0400/0000	LTH AH 003385 BK 000100
SCHOOL ST (SR1004 SEG 0030/0793)			084322 FT	7394/0000 LTH AH 000100 BK 001764
MAIN ST (SR0035 SEG 0730/0000)		0390/1764	INTER-AHD	MAIN ST (SR0035 SEG 0730/0000)
			0390/1764	CHURCH ST (T601)
			0390/1582	TOWN RIDGE RD

EXTRACT DATE: 11/25/2024 ROADWAY MANAGEMENT SYSTEM PAGE NUMBER: 91  
PRINT DATE: 11/26/2024 SLD COUNTY/SR - ANNUAL PRINT COUNTY: JUNIATA

DIR: B TOTAL LEN: 20.192 MI. DIST: 02-9 SR: 235  
LEFT MUN: FAYETTE T RIGHT MUN: FAYETTE T

	==	0390/1280	(T509)	
	---	0390/1128	014"H 22"W ELLIP METAL	
	---	0390/0553	LEN=0036 INSTALLED UNKN	
	---	0390/0160	014"H 22"W ELLIP METAL	
082558 FT	---	082558 FT	LEN=0036 INSTALLED UNKN	
	---		015"H 20"W ELLIP METAL	
	---		LEN=0045 INSTALLED UNKN	
	==		1 0 00636 0 00 0129+32	
	---	5 0390/0000	DUNN VALLEY RD	
	---		(SR2008 SEG 0010/0000)	
	---		LENGTH(AH 1764 BK 2923)	
	---	0380/2031	036"H 54"W ELLIP METAL	
MUSSER RD	---		LEN=0036 INSTALLED UNKN	
(T563)	==			
0380/1325	---	0380/1289	018 "DIA CIRC CONCR	
	---		LEN=0045 INSTALLED UNKN	
	---	0380/0895	018 "DIA CIRC CONCR	
	---		LEN=0040 INSTALLED UNKN	
079635 FT	---	079635 FT	1 0 00636 0 00 0100+00	
	---	5 0380/0000	LENGTH(AH 2923 BK 2223)	
	---		018 "DIA CIRC CONCR	
	---	0370/2088	LEN=0054 INSTALLED UNKN	
	---		018 "DIA CIRC CONCR	
	---	0370/1883	LEN=0054 INSTALLED UNKN	
	---		024 "DIA CIRC CONCR	
	---	0370/1396	LEN=0060 INSTALLED UNKN	
PEOPLES RD	==			
(T489)	---	0370/0823	018 "DIA CIRC CONCR	
	---		LEN=0050 INSTALLED UNKN	
	---	0370/0558	018 "DIA CIRC CONCR	
1 0 00636 0 00 0077+60 077412 FT	---	077412 FT	LEN=0035 INSTALLED UNKN	
ORCHARD RD	---	5 0370/0000	LENGTH(AH 2223 BK 2260)	
(T442)	---		018 "DIA CIR PLASTIC	
0370/0000	---	0360/2180	LEN=0100 INSTALLED UNKN	
	---		018 "DIA CIRC CONCR	
	---	0360/1996	LEN=0050 INSTALLED UNKN	
	---		018 "DIA CIRC CONCR	
	---	0360/1493	LEN=0050 INSTALLED UNKN	
	---		018 "DIA CIRC CONCR	
	---	0360/1191	LEN=0050 INSTALLED UNKN	
	---		018 "DIA CIRC CONCR	
	---	0360/0843	LEN=0050 INSTALLED UNKN	
	---		018 "DIA CIRC CONCR	

EXTRACT DATE: 11/25/2024 ROADWAY MANAGEMENT SYSTEM PAGE NUMBER: 90  
PRINT DATE: 11/26/2024 SLD COUNTY/SR - ANNUAL PRINT COUNTY: JUNIATA

DIR: B TOTAL LEN: 20.192 MI. DIST: 02-9 SR: 235  
LEFT MUN: FAYETTE T RIGHT MUN: FAYETTE T

075152 FT

0360/0542 LEN=0050 INSTALLED UNKN  
075152 FT 1 0 00636 0 00 0055+00  
5 0360/0000 LENGTH(AH 2260 BK 2584)  
018 "DIA CIRC CONCR  
0350/2201 LEN=0050 INSTALLED UNKN  
018 "DIA CIRC CONCR  
0350/1858 LEN=0050 INSTALLED UNKN  
018 "DIA CIRC CONCR  
0350/1498 LEN=0036 INSTALLED UNKN  
015 "DIA CIRC CONCR  
0350/1022 LEN=0036 INSTALLED UNKN  
018 "DIA CIRC CONCR  
0350/0720 LEN=0036 INSTALLED UNKN  
018 "DIA CIRC CONCR  
0350/0421 LEN=0036 INSTALLED UNKN  
LC FOR QUARRY RD

072568 FT

0350/0240 (CONN)  
FAYETTE  
0350/0201 DELAWARE T  
020 "DIA CIRC CONCR  
0350/0165 LEN=0040 INSTALLED UNKN  
036 "DIA CIR PLASTIC  
0350/0041 LEN=0060 INSTALLED UNKN  
072568 FT 1 0 00636 0 00 0029+05  
QUARRY RD  
(T491)

071153 FT

5 0350/0000 LENGTH(AH 2584 BK 1415)  
018 "DIA CIRC CONCR  
0340/1203 LEN=0040 INSTALLED UNKN  
018 "DIA CIRC CONCR  
0340/0917 LEN=0050 INSTALLED UNKN  
024 "DIA CIRC CONCR  
0340/0617 LEN=0040 INSTALLED UNKN  
048 "DIA CIRC CONCR  
0340/0025 LEN=0075 INSTALLED UNKN  
071153 FT 1 0 00636 0 00 0015+02  
5 0340/0000 LENGTH(AH 1415 BK 1514)  
018 "DIA CIRC CONCR  
0330/0945 LEN=0045 INSTALLED UNKN  
018 "H 33 "W ELLIP METAL  
0330/0698 LEN=0045 INSTALLED UNKN  
060 "DIA CIRC CONCR  
0330/0450 LEN=0090 INSTALLED UNKN  
QUARRY RD  
0330/0339 (T448)  
048 "DIA CIRC CONCR  
0330/0233 LEN=0049 INSTALLED UNKN  
DELAWARE CREEK  
STRUCTURE LENGTH 12 FT  
0330/0071 BMS ID 34/0235/0330/0071

EXTRACT DATE: 11/25/2024 ROADWAY MANAGEMENT SYSTEM PAGE NUMBER: 89  
PRINT DATE: 11/26/2024 SLD COUNTY/SR - ANNUAL PRINT COUNTY: JUNIATA

DIR: B TOTAL LEN: 20.192 MI. DIST: 02-9 SR: 235  
LEFT MUN: DELAWARE T RIGHT MUN: DELAWARE T

069639 FT		069639 FT	1 0 00636 0 00 0000+00 COCOLAMUS RD (SR2013 SEG 0010/0000)
		5 0330/0000	NC FALL HILL RD LENGTH(AH 1514 BK 1223)
		0320/0442	018 "DIA CIRC METAL LEN=0042 INSTALLED UNKN
068416 FT		068416 FT	1 0 00275 0 00 0204+68 060"H 72"W CON BOX CUL LEN=0055 INSTALLED UNKN
		5 0320/0000	LENGTH(AH 1223 BK 2504)
		0310/2405	018 "DIA CIRC CONCR LEN=0100 INSTALLED UNKN
		0310/2403	BLACK DOG RD (T556)
		0310/1562	018 "DIA CIRC CONCR LEN=0045 INSTALLED UNKN
		0310/1153	018 "DIA CIRC CONCR LEN=0042 INSTALLED UNKN
		0310/1095	EAST SALEM RD (T436)
		0310/0514	018 "DIA CIRC CONCR LEN=0040 INSTALLED UNKN
		0310/0248	024 "DIA CIR PLASTIC LEN=0072 INSTALLED UNKN
		0310/0048	018 "DIA CIR PLASTIC LEN=0046 INSTALLED UNKN
1 0 00275 0 00 0179+70 065912 FT		065912 FT	
JOHNSTOWN RD (T544)			
SR 0333 SH			
(SR0333 SEG 0590/0857) 0310/0000		5 0310/0000	NC SR 0235 SH LENGTH(AH 2504 BK 0333)
		0300/0300	018 "DIA CIRC CONCR LEN=0050 INSTALLED UNKN
		0300/0026	014"H 21"W ELLIP METAL LEN=0040 INSTALLED UNKN
065579 FT		065579 FT	2 0 34038 0 00 0053+03 NC FACTORY RD
		5 0300/0000	EAST SALEM RD (T436)
		0290/2106	LENGTH(AH 0333 BK 2121) 018 "DIA CIR PLASTIC LEN=0032 INSTALLED UNKN
		0290/1179	CEMETERY RD (T477)
			036 "DIA CIR PLASTIC

EXTRACT DATE: 11/25/2024 ROADWAY MANAGEMENT SYSTEM PAGE NUMBER: 88  
PRINT DATE: 11/26/2024 SLD COUNTY/SR - ANNUAL PRINT COUNTY: JUNIATA

DIR: B TOTAL LEN: 20.192 MI. DIST: 02-9 SR: 235  
LEFT MUN: DELAWARE T RIGHT MUN: DELAWARE T

					0290/0926	LEN=0045	INSTALLED	2001
	063458	FT			063458	FT	1 0 00438 0 00 0021+28	
							VILLAGE: EAST SALEM	
							036"H 54"W ELLIP METAL	
							LEN=0030	INSTALLED UNKN
					0290/0000		LENGTH(AH 2121 BK 2357)	
							015"H 21"W ELLIP METAL	
					0280/1932		LEN=0040	INSTALLED 1999
							015 "DIA CIRC METAL	
					0280/1434		LEN=0045	INSTALLED UNKN
							018 "DIA CIR PLASTIC	
					0280/0912		LEN=0036	INSTALLED 2015
	061101	FT			061101	FT	1 0 00438 0 00 0044+96	
							020"H 28"W ELLIP METAL	
							LEN=0040	INSTALLED 1999
					0280/0000		LENGTH(AH 2357 BK 2053)	
							018 "DIA CIRC METAL	
					0270/1494		LEN=0033	INSTALLED UNKN
							018 "DIA CIRC METAL	
					0270/0999		LEN=0032	INSTALLED UNKN
							015"H 21"W ELLIP METAL	
					0270/0594		LEN=0036	INSTALLED 2004
							015 "DIA CIRC METAL	
					0270/0166		LEN=0028	INSTALLED UNKN
					059048	FT		
					0270/0000		LENGTH(AH 2053 BK 2494)	
							012"H 20"W ELLIP METAL	
					0260/1911		LEN=0028	INSTALLED UNKN
							015 "DIA CIRC METAL	
					0260/1507		LEN=0028	INSTALLED UNKN
							036 "DIA CIR PLASTIC	
					0260/0543		LEN=0050	INSTALLED 2004
							015 "DIA CIRC METAL	
					0260/0166		LEN=0028	INSTALLED UNKN
	056554	FT			056554	FT	1 0 00438 0 00 0090+58	
					0260/0000		LENGTH(AH 2494 BK 3246)	
							015"H 21"W ELLIP METAL	
					0250/2688		LEN=0030	INSTALLED UNKN
							018 "DIA CIR PLASTIC	
					0250/2198		LEN=0028	INSTALLED 2018
							018 "DIA CIRC METAL	

DELAWARE CHURCH RD  
(T471)

1 0 00438 0 00 0065+57 059048 FT  
SWARTZ RD  
(T473)

EXTRACT DATE: 11/25/2024 ROADWAY MANAGEMENT SYSTEM PAGE NUMBER: 87  
PRINT DATE: 11/26/2024 SLD COUNTY/SR - ANNUAL PRINT COUNTY: JUNIATA

DIR: B TOTAL LEN: 20.192 MI. DIST: 02-9 SR: 235  
LEFT MUN: DELAWARE T RIGHT MUN: DELAWARE T

PYLE RD  
(T510)

0250/0265  
053308 FT

MEISER RD  
(T475)

0230/0917

049494 FT

0250/1984	LEN=0028	INSTALLED UNKN
0250/1549	015"H 20"W	ELLIP METAL
0250/1307	LEN=0032	INSTALLED 2002
	015"H 20"W	ELLIP METAL
	LEN=0036	INSTALLED 2004
0250/0438	018 "DIA	CIR PLASTIC
	LEN=0030	INSTALLED 1969
0250/0265	MAZE RD	
0250/0072	(T460)	
053308 FT	BMSID 34/0235/0250/0000	
	1 0 00438 0 00 0123+11	
	NC NIPPLES	NURSING HOME RD
	COCOLAMUS	CREEK
	BMSBG 34/0235/0250/0000	
0250/0000	LENGTH(AH 3246 BK 2605)	
	CREEK RD	
0240/2160	(T555)	
0240/2108	018 "DIA	CIRC METAL
	LEN=0040	INSTALLED UNKN
0240/0353	018 "DIA	CIR PLASTIC
	LEN=0060	INSTALLED 2003
0240/0084	015 "DIA	CIR PLASTIC
050703 FT	LEN=0045	INSTALLED UNKN
	1 0 00438 0 00 0149+26	
	VILLAGE: MAZE	
0240/0000	LENGTH(AH 2605 BK 1209)	
	014"H 20"W	ELLIP METAL
0230/0920	LEN=0048	INSTALLED UNKN
0230/0740	015 "DIA	CIRC METAL
	LEN=0042	INSTALLED UNKN
0230/0120	028"H 20"W	ELLIP METAL
049494 FT	LEN=0036	INSTALLED 1999
	1 0 00438 0 00 0161+44	
	NIPPLE RD	
	(T479)	
0230/0000	LENGTH(AH 1209 BK 2267)	
	TRIB COCOLAMUS	CREEK
	STRUCTURE LENGTH 8 FT	
0220/2040	BMSID 34/0235/0220/2040	
	015"H 21"W	ELLIP METAL
0220/1788	LEN=0036	INSTALLED 1997

EXTRACT DATE: 11/25/2024 ROADWAY MANAGEMENT SYSTEM PAGE NUMBER: 86  
PRINT DATE: 11/26/2024 SLD COUNTY/SR - ANNUAL PRINT COUNTY: JUNIATA

DIR: B TOTAL LEN: 20.192 MI. DIST: 02-9 SR: 235  
LEFT MUN: DELAWARE T RIGHT MUN: DELAWARE T

	0220/0816	018 "DIA CIR PLASTIC LEN=0050 INSTALLED 2023
	0220/0627	018 "DIA CIR PLASTIC LEN=0050 INSTALLED 2023
047227 FT	0220/0317	029"H 42"W ELLIP METAL LEN=0036 INSTALLED 1997
	047227 FT	1 0 00438 0 00 0184+13
	0220/0000	LENGTH(AH 2267 BK 2497) DELAWARE
	0210/2400	GREENWOOD T
	0210/2070	015 "DIA CIRC METAL LEN=0035 INSTALLED UNKN
	0210/0984	036"H 54"W ELLIP METAL LEN=0045 INSTALLED UNKN
	0210/0728	018 "DIA CIR PLASTIC LEN=0040 INSTALLED 2004
	0210/0325	015 "DIA CIRC METAL LEN=0034 INSTALLED UNKN
044730 FT	0210/0081	012"H 20"W ELLIP METAL LEN=0038 INSTALLED UNKN
	044730 FT	1 0 00438 0 00 0209+10
	0210/0000	LENGTH(AH 2497 BK 2513) 029"H 45"W ELLIP METAL
	0200/1992	LEN=0036 INSTALLED 1997
	0200/1498	022"H 30"W ELLIP METAL LEN=0036 INSTALLED UNKN
	0200/1357	015 "DIA CIRC METAL LEN=0032 INSTALLED UNKN
	0200/0878	015 "DIA CIRC METAL LEN=0050 INSTALLED UNKN
042217 FT	042217 FT	1 0 00438 0 00 0234+23
	0200/0000	LENGTH(AH 2513 BK 2087) 024"H 30"W ELLIP METAL
	0190/2008	LEN=0037 INSTALLED UNKN
	0190/1554	015"H 21"W ELLIP METAL LEN=0040 INSTALLED 2004
MEISER RD (T475)	0190/0817	
	0190/0813	038"H 57"W ELLIP METAL LEN=0040 INSTALLED 1999
040130 FT	0190/0077	024 "DIA CIRC CONCR LEN=0035 INSTALLED UNKN
	040130 FT	1 0 00438 0 00 0255+10 MCCOY RD

DIST: 02-9 SR: 235  
RIGHT MUN: GREENWOOD T

EXTRACT DATE: 11/25/2024 ROADWAY MANAGEMENT SYSTEM PAGE NUMBER: 84  
PRINT DATE: 11/26/2024 SLD COUNTY/SR - ANNUAL PRINT COUNTY: JUNIATA

DIR: B TOTAL LEN: 20.192 MI. DIST: 02-9 SR: 235  
LEFT MUN: GREENWOOD T RIGHT MUN: GREENWOOD T

		0140/1380	LEN=0040	INSTALLED UNKN
		015 "DIA	CIRC METAL	
		0140/1011	LEN=0033	INSTALLED UNKN
	029999 FT	0140/0032	BMS EN 34/0235/0140/0000	
		029999 FT	1 0 00438 0 00 0356+38	
			CABALA RUN	
		0140/0000	BMSBG 34/0235/0140/0000	
			LENGTH(AH 1667 BK 2947)	
CABALA CREEK RD (T413)	0130/2870	0130/2266	018 "DIA	CIR PLASTIC
			LEN=0042	INSTALLED UNKN
		0130/2097	018 "DIA	CIR PLASTIC
			LEN=0033	INSTALLED UNKN
		0130/0271	014"H 20"W	ELLIP METAL
		027052 FT	LEN=0032	INSTALLED UNKN
			1 0 00438 0 00 0385+87	
			SEVEN STARS RD	
		0130/0000	(SR2019 SEG 0040/0000)	
			LENGTH(AH 2947 BK 2385)	
SEVEN STARS RD (SR2019 SEG 0030/3076)	0120/2304	0120/2235	033 "DIA	CIRC METAL
			LEN=0035	INSTALLED UNKN
		0120/1875	014"H 20"W	ELLIP METAL
			LEN=0030	INSTALLED UNKN
		0120/0932	014"H 20"W	ELLIP METAL
			LEN=0032	INSTALLED UNKN
	024667 FT	024667 FT	1 0 00438 0 00 0409+77	
			VILLAGE: SEVEN STARS	
		0120/0000	LENGTH(AH 2385 BK 2679)	
			014"H 21"W	ELLIP METAL
		0110/2676	LEN=0030	INSTALLED UNKN
		0110/1977	020"H 28"W	ELLIP METAL
			LEN=0040	INSTALLED 2004

EXTRACT DATE: 11/25/2024 ROADWAY MANAGEMENT SYSTEM PAGE NUMBER: 83  
PRINT DATE: 11/26/2024 SLD COUNTY/SR - ANNUAL PRINT COUNTY: JUNIATA

DIR: B TOTAL LEN: 20.192 MI. DIST: 02-9 SR: 235  
LEFT MUN: GREENWOOD T RIGHT MUN: GREENWOOD T

LYTER RD  
(T412)

021988 FT

0100/2708

019163 FT

016718 FT

014619 FT

0110/0372  
0110/0027  
021988 FT

5 0110/0000

0100/2424  
0100/2030  
0100/1973  
0100/1851

0100/0895  
019163 FT  
5 0100/0000  
0090/2412  
0090/1835  
0090/1218

016718 FT  
5 0090/0000

0080/1368  
0080/1157  
0080/0826

0080/0055  
014619 FT

014"H 21"W ELLIP METAL  
LEN=0045 INSTALLED UNKN  
BMSBN 34/0235/0110/0000  
1 0 00438 0 00 0436+56  
CRANES RUN  
BMSBG 34/0235/0110/0000  
LENGTH(AH 2679 BK 2825)

022"H 36"W ELLIP METAL  
LEN=0034 INSTALLED UNKN  
HIGHLAND RD  
(T500)  
024 "DIA CIR PLASTIC  
LEN=0038 INSTALLED UNKN  
015 "DIA CIRC METAL  
LEN=0038 INSTALLED UNKN

022"H 33"W ELLIP METAL  
LEN=0050 INSTALLED UNKN  
019163 FT 1 0 00438 0 00 0465+00  
5 LENGTH(AH 2825 BK 2445)  
042 "DIA CIRC METAL  
LEN=0045 INSTALLED UNKN  
024 "DIA CIR PLASTIC  
LEN=0040 INSTALLED 2004  
048 "DIA CIRC METAL  
LEN=0040 INSTALLED UNKN

016718 FT 1 0 00438 0 00 0489+67  
5 LENGTH(AH 2445 BK 2099)

015"H 20"W ELLIP METAL  
LEN=0034 INSTALLED 2001  
024 "DIA CIRC METAL  
LEN=0024 INSTALLED 2022  
015"H 20"W ELLIP METAL  
LEN=0030 INSTALLED 2001

024 "DIA CIR PLASTIC  
LEN=0050 INSTALLED 2022  
1 0 00438 0 00 0510+63  
GREENWOOD

EXTRACT DATE: 11/25/2024 ROADWAY MANAGEMENT SYSTEM PAGE NUMBER: 82  
PRINT DATE: 11/26/2024 SLD COUNTY/SR - ANNUAL PRINT COUNTY: JUNIATA

DIR: B TOTAL LEN: 20.192 MI. DIST: 02-9 SR: 235  
LEFT MUN: GREENWOOD T RIGHT MUN: GREENWOOD T

1 0 00438 0 00 0528+40 012842 FT  
VALLEY VIEW RD  
(SR2021 SEG 0010/0722) 0070/0000

011099 FT

008049 FT

Station	Length	Material	Year
0080/0000	0080	SUSQUEHANNA T	1777
0070/0462	012842	018" DIA CIR PLASTIC	2004
0070/0000	0070	036"H 54"W ELLIP METAL	2001
0060/1278	0060	018" DIA CIR METAL	2001
0060/1205	0060	018" DIA CIR METAL	2022
0060/1198	0060	DEER RIDGE RD	
0060/0742	0060	018" DIA CIR METAL	2022
0060/0670	0060	018" DIA CIR METAL	2022
0060/0384	0060	012"H 18"W ELLIP METAL	2001
0060/0183	0060	018" DIA CIR PLASTIC	2022
0060/0011	011099	012"H 18"W ELLIP METAL	2001
0060/0000	0060	2 0 34012 0 00 0024+91	
0050/2815	0050	018" DIA CIR PLASTIC	2001
0050/2634	0050	015"H 24"W ELLIP METAL	2022
0050/2525	0050	018"H 24"W ELLIP METAL	1999
0050/2345	0050	012"H 18"W ELLIP METAL	2001
0050/2031	0050	018" DIA CIR PLASTIC	2004
0050/1702	0050	012"H 18"W ELLIP METAL	2001
0050/1022	0050	018" DIA CIR PLASTIC	2022
0050/0406	0050	015"H 20"W ELLIP METAL	2001
0050/0008	008049	048" DIA CIR METAL	2001
0050/0000	0050	2 0 34012 0 00 0055+31	
0050/0000	0050	LENGTH(AH 3050 BK 1988)	

EXTRACT DATE: 11/25/2024 ROADWAY MANAGEMENT SYSTEM PAGE NUMBER: 81  
PRINT DATE: 11/26/2024 SLD COUNTY/SR - ANNUAL PRINT COUNTY: JUNIATA

DIR: B TOTAL LEN: 20.192 MI. DIST: 02-9 SR: 235  
LEFT MUN: SUSQUEHANNA T RIGHT MUN: SUSQUEHANNA T

BUCHER HOLLOW RD  
(T521)

0040/1927

==

==

==

006061 FT

003672 FT

002788 FT

000000 FT

0040/1410

0040/0889

0040/0856

0040/0608

5

0040/0000

0030/2252

0030/1899

0030/0799

0030/0077

003672 FT

NC SR

5

0030/0000

0020/0325

002788 FT

5

0020/0000

0010/2323

0010/1692

0010/0725

000000 FT

NC LONG

INTER-BK

5

0010/0000

024 "DIA CIR PLASTIC  
LEN=0045 INSTALLED 2022

ANDY STROUP RD  
(T520)

018 "DIA CIR PLASTIC  
LEN=0045 INSTALLED 2022

018 "DIA CIR PLASTIC  
LEN=0045 INSTALLED 2022

006061 FT 2 0 34012 0 00 0075+00  
LENGTH(AH 1988 BK 2389)

018 "DIA CIR PLASTIC  
LEN=0040 INSTALLED 2004

015"H 20"W ELLIP METAL  
LEN=0030 INSTALLED 2001

018 "DIA CIR PLASTIC  
LEN=0045 INSTALLED 2022

018 "DIA CIR PLASTIC  
LEN=0040 INSTALLED 2004

2 0 34012 0 00 0099+18  
SR 0235 SH

SR 2023 SH  
(SR2023 SEG 0010/0000)

054 "DIA CIR PLASTIC  
LEN=0045 INSTALLED 2001

2 0 34015 0 01 0028+75  
LENGTH(AH 0884 BK 2788)

043"H 64"W ELLIP METAL  
LEN=0042 INSTALLED 2001

020"H 26"W ELLIP METAL  
LEN=0032 INSTALLED 2001

036 "DIA CIR PLASTIC  
LEN=0048 INSTALLED 2011

2 0 34015 0 00 0000+00  
NC LONG HILL RD

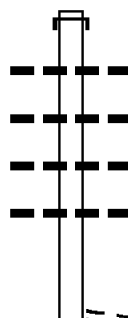
SR 0235 SH  
(SR0235 SEG 0050/0927)

MFC BEGIN = D  
BK-PERRY (50)

LENGTH(AH 2788 BK 0000)

EXTRACT DATE: 11/25/2024 ROADWAY MANAGEMENT SYSTEM PAGE NUMBER: 80  
 PRINT DATE: 11/26/2024 SLD COUNTY/SR - ANNUAL PRINT COUNTY: JUNIATA  
 DIR: B TOTAL LEN: 1.549 MI. DIST: 02-9 SR: 104  
 LEFT MUN: SUSQUEHANNA T RIGHT MUN: SUSQUEHANNA T

008181 FT



007213 FT

008181 FT AH-SNYDER (54)  
 INTER-AHD SR 0104 SH  
 0060/0968 (SR 0104 SEG 0010/0000)  
 018 "DIA CIRC CONCR UNKN  
 LEN=0045 INSTALLED UNKN  
 015 "DIA CIRC CONCR UNKN  
 LEN=0070 INSTALLED UNKN  
 015 "DIA CAST IRON UNKN  
 LEN=0045 INSTALLED UNKN  
 015 "DIA CIRC CONCR UNKN  
 LEN=0062 INSTALLED UNKN  
 1 0 00195 0 00 0072+06  
 SAINT PAUL RD  
 (T400)  
 0060/0000 LENGTH(AH 0968 BK 2700)

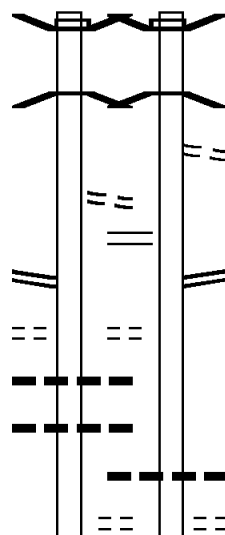
EXTRACT DATE: 11/25/2024 ROADWAY MANAGEMENT SYSTEM PAGE NUMBER: 79  
PRINT DATE: 11/26/2024 SLD COUNTY/SR - ANNUAL PRINT COUNTY: JUNIATA

DIR: B TOTAL LEN: 1.549 MI. DIST: 02-9 SR: 104  
LEFT MUN: SUSQUEHANNA T RIGHT MUN: SUSQUEHANNA T

				0050/2356	015 "DIA CIRC CONCR LEN=0045 INSTALLED UNKN
				0050/2047	015 "DIA CIRC CONCR LEN=0048 INSTALLED UNKN
				0050/1435	015 "DIA CIRC CONCR LEN=0045 INSTALLED UNKN
				0050/0887	024 "DIA CIRC CONCR LEN=0045 INSTALLED UNKN
				0050/0258	015 "DIA CIRC CONCR LEN=0062 INSTALLED UNKN
				0050/0018	015 "DIA CIRC CONCR LEN=0045 INSTALLED UNKN
004513 FT				004513 FT	1 0 00195 0 00 0045+18
				0050/0000	LENGTH(AH 2700 BK 2476)
				0040/1689	015 "DIA CIRC CONCR LEN=0050 INSTALLED UNKN
				0040/1553	018 "DIA CIRC CONCR LEN=0044 INSTALLED UNKN
				0040/0416	018 "DIA CIRC CONCR LEN=0038 INSTALLED UNKN
002037 FT				002037 FT	1 0 00195 0 00 0020+54
					TRIB SUSQUEHANNA RIVER
					STRUCTURE LENGTH 10 FT
					BMSID 34/0104/0040/0000
				0040/0000	LENGTH(AH 2476 BK 0653)
KLINGER HOLLOW RD (SR2026 SEG 0060/2045)				0030/0570	HESS HILL RD (T418)
				0030/0001	015 "DIA CIRC CONCR LEN=0049 INSTALLED UNKN
001384 FT				001384 FT	1 0 00195 0 00 0013+94
				0030/0000	LENGTH(AH 0653 BK 1093)
					OLD TRAIL RD (T425)
				0020/0670	
000291 FT				000291 FT	1 0 00195 0 00 0002+96
					048"H 60"W CON BOX CUL
					LEN=0035 INSTALLED UNKN
HILLTOP RD (T426)				0020/0000	LENGTH(AH 1093 BK 0291)
000000 FT				000000 FT	1 0 00195 0 00 0000+00
					NC SR 0104 SH
				INTER-BK	SR 0104 SH
					(SR0104 SEG 0010/2924)
					MFC BEGIN = C
					BK-PERRY (50)
				0010/0000	LENGTH(AH 0291 BK 0000)

EXTRACT DATE: 11/25/2024 ROADWAY MANAGEMENT SYSTEM PAGE NUMBER: 78  
PRINT DATE: 11/26/2024 SLD COUNTY/SR - ANNUAL PRINT COUNTY: JUNIATA  
DIR: B TOTAL LEN: 28.844 MI. DIST: 02-9 SR: 75  
LEFT MUN: WALKER T RIGHT MUN: WALKER T

BMS EN 34/0075/0730/2017 152295 FT  
SWAMP RD INTER-AHD  
(SR2001 SEG 0011/0000) 0731/2304  
2 0 34030 0 00 0046+54  
LR 1033 EB  
BMSBG 34/0075/0730/2017 0731/2053  
  
TO 8006/0750 SH  
(CONN) 0731/1883  
  
PORT ROYAL INTER RD  
(SR8006 SEG 0010/1546) 0731/1741  
SMITH RD  
(T451) 0731/1331  
018 "DIA CIRC CONCR  
LEN=0065 INSTALLED UNKN 0731/1124  
018 "DIA CIRC CONCR  
LEN=0075 INSTALLED UNKN 0731/0856  
  
SWAMP RD  
(T439) 0731/0053



152267 FT BMS EN 34/0075/0730/2017  
INTER-AHD SWAMP RD  
0730/2268 (SR2001 SEG 0010/0000)  
2 0 34030 0 00 0046+54  
LR 1033 EB  
0730/2017 BMSBG 34/0075/0730/2017  
TO 8006/0750 SH  
0730/1752 (CONN)  
  
RAMP N RD  
0730/1738 (SR8006 SEG 0010/1546)  
PORT ROYAL INTER RD  
0730/1603 (SR8006 SEG 0750/0000)  
SMITH RD  
0730/1308 (T451)  
  
018 "DIA CIRC CONCR  
0730/0600 LEN=0070 INSTALLED 2001  
SWAMP RD  
0730/0048 (T439)

EXTRACT DATE: 11/25/2024 ROADWAY MANAGEMENT SYSTEM PAGE NUMBER: 77  
PRINT DATE: 11/26/2024 SLD COUNTY/SR - ANNUAL PRINT COUNTY: JUNIATA

DIR: B TOTAL LEN: 28.844 MI. DIST: 02-9 SR: 75  
LEFT MUN: WALKER T RIGHT MUN: WALKER T

2 0 34030 0 00 0026+22 149991 FT LENGTH(AH 2304 BK 1322) 0731/0000		149999 FT 2 0 34030 0 00 0026+29 0730/0000 LENGTH(AH 2268 BK 1330) 018 "DIA CIRC CONCR 0720/1316 LEN=0065 INSTALLED UNKN
SIGN STRUCTURE BMSID 34/0075/0721/1174 0721/1174		
015 "DIA CIRC CONCR LEN=0035 INSTALLED 2001 0721/0468 TO 3002/0160 SH (CONN) 0721/0147		0720/0533 018 "DIA CIRC CONCR LEN=0065 INSTALLED UNKN
2 0 34030 0 00 0012+91 148669 FT WILLIAM PENN HW (SR3002 SEG 0170/0000)		0720/0121 FROM 3002/0170 SH 148669 FT (CONN) 2 0 34030 0 00 0013+51 WILLIAM PENN HW (SR3002 SEG 0170/0000)
MFC BEGIN = C LENGTH(AH 1322 BK 3418) 0721/0000		0720/0000 MFC BEGIN = C LENGTH(AH 1330 BK 3418) 018 "DIA CIRC CONCR 0700/3391 LEN=0090 INSTALLED UNKN
RUTTER'S #37 (PRDR) 0700/3048		0700/3048 (APRA) RUTTER'S #37 021"H 15"W ELLIP METAL 0700/2830 LEN=0030 INSTALLED 1996
145251 FT		145251 FT 1 0 00045 0 03 1455+62 0700/0000 LENGTH(AH 3418 BK 2488)
WEST RIVER RD (SR3005 SEG 0010/0000) 0690/0174 142763 FT		0690/0369 018 "DIA CIRC CONCR LEN=0035 INSTALLED UNKN EAST RIVER RD (T380) 0690/0174 1 0 00045 0 03 1430+59 142763 FT LENGTH(AH 2488 BK 1088) 0690/0000 BMSID 34/0075/0680/0000 0680/1088

EXTRACT DATE: 11/25/2024 ROADWAY MANAGEMENT SYSTEM PAGE NUMBER: 76  
PRINT DATE: 11/26/2024 SLD COUNTY/SR - ANNUAL PRINT COUNTY: JUNIATA

DIR: B TOTAL LEN: 28.844 MI. DIST: 02-9 SR: 75  
LEFT MUN: WALKER T RIGHT MUN: WALKER T

FIRST ST  
(SR3031 SEG 0010/0000) 0680/0026  
141675 FT

		0680/0026	WALKER
		141675 FT	PORT ROYAL B
		NC SR	1 0 00045 0 03 1418+40
			0075 SH
			FIRST ST
			BMSBG 34/0075/0680/0000
			LENGTH(AH 1088 BK 1846)
			BMSSEN 34/0075/0660/1759
			1 0 00045 0 03 1417+53
			NORFOLK SOUTHERN RAIL RR
			BMSBG 34/0075/0660/1759
			018 "DIA CIRC PLASTIC
			LEN=0022 INSTALLED 2023
			SECOND ST
			(BORO)
			024 "DIA CIRC PLASTIC
			LEN=0034 INSTALLED 2023
			012 "DIA CIRC ALUMIN
			LEN=0025 INSTALLED UNKN
			NONAME AL
			(BORO)
			THIRD ST
			(BORO)
			012 "DIA CIRC CONCR
			LEN=0030 INSTALLED UNKN
			NONAME AL
			(BORO)
			FOURTH ST
			(BORO)
			012 "DIA CIRC CONCR
			LEN=0025 INSTALLED UNKN
			FIFTH ST
			(BORO)
			NONAME AL
			(BORO)
			SIXTH ST
			(BORO)
			012 "DIA CIRC CONCR
			LEN=0025 INSTALLED UNKN
			NONAME AL
			(BORO)
			SEVENTH ST
			(BORO)
			012 "DIA CIRC CONCR
			LEN=0035 INSTALLED UNKN
			1 0 00045 0 02 1398+94
			EIGHTH ST
			(BORO)

139829 FT

DIR: B TOTAL LEN: 28.844 MI.  
LEFT MUN: PORT ROYAL B

DIST: 02-9 SR: 75  
RIGHT MUN: PORT ROYAL B

LICKING ST  
(SR0333 SEG 0220/1665) 0650/0000

GRONINGER VALLEY RD  
(SR3008 SEG 0190/3156) 0620/0000

0660/0000 LENGTH(AH 1846 BK 1477)

```
0650/0428 018 "DIA CIRC CONCR
            LEN=0035 INSTALLED UNKN
            MAIN ST
```

1 3 8 3 5 2    F T

0650/0033 (BORO) 1 0 00045 0 02 1384+11

0650/0000 LENGTH(AH 1477 BK 0608)

0640/0350 MILFORD T  
BMSN 34/0075/0640/0000

1 3 7 7 4 4 F T

0640/0137 TURBETT T  
137744 FT 1 0 00045 0 02 1382+06

0640/0000 LENGTH(AH 0608 BK 0753)

```
0630/0705  LENGTH=0036 DIA CIRC CONCR  
0630/0705  LEN=0036  INSTALLED UNKN
```

1 3 6 9 9 1 F T

0630/0343 (T359)  
136991 FT 1 0 00045 0 02 1372+33

0630/0000 LENGTH(AH 0753 BK 1420)

$$\begin{array}{r} 0620/1187 \\ \hline \end{array} \quad \begin{array}{r} \overline{BMS\bar{E}N} \quad 34/0075/0620/1141 \\ \hline 1 \quad 0 \quad 00045 \quad 0 \quad 02 \quad 1369+01 \end{array}$$

0620/1141 BMSBG 34/0075/0620/1141

0620/0942    CIB   DIA   CIRC METAL  
LEN=0045    INSTALLED 2001

135571 FT 1 0 00045 0 02 1357+51

0620/0000 LENGTH(AH 1420 BK 2097)

0610/1425 018 "DIA CIRC METAL  
LEN=0042 INSTALLED 2001

0610/0732 018 "DIA CIRC METAL  
LEN=0040 INSTALLED 1998

0610/0162 024 H 36 W ELLIP METAL  
LEN=0040 INSTALLED UNKN

1 3 3 4 7 4 F T

EXTRACT DATE: 11/25/2024 ROADWAY MANAGEMENT SYSTEM PAGE NUMBER: 74  
PRINT DATE: 11/26/2024 SLD COUNTY/SR - ANNUAL PRINT COUNTY: JUNIATA

DIR: B TOTAL LEN: 28.844 MI. DIST: 02-9 SR: 75  
LEFT MUN: TURBETT T RIGHT MUN: TURBETT T

RIDGE RD  
(T353)

0610/0000

== ==

5 0610/0000 WALLS HILL RD  
(T360)  
LENGTH(AH 2097 BK 3085)

--- ---

0600/1783 018 "DIA CIRC METAL  
LEN=0034 INSTALLED UNKN

--- ---

0600/1216 012 "DIA CIRC METAL  
LEN=0045 INSTALLED UNKN

--- ---

0600/0758 013 "H 17 "W ELLIP METAL  
LEN=0045 INSTALLED UNKN

--- ---

0600/0304 015 "DIA CIRC METAL  
LEN=0042 INSTALLED UNKN

NC CHURCH HILL RD  
BOYER RD

130389 FT

==  
--- ---

0600/0038 (T368)  
130389 FT 1 0 00045 0 02 1305+80

5 0600/0000 VILLAGE: CHURCH HILL  
LENGTH(AH 3085 BK 3669)

--- ---

0590/3065 013 "H 17 "W ELLIP METAL  
LEN=0040 INSTALLED UNKN

--- ---

0590/2407 021 "DIA CIRC METAL  
LEN=0036 INSTALLED 1997

--- ---

0590/1898 018 "DIA CIRC METAL  
LEN=0036 INSTALLED 1998

--- ---

126720 FT

0590/0285 021 "DIA CIRC METAL  
LEN=0031 INSTALLED 1996

SAWMILL RD  
(T348)

0590/0000

== ==

5 0590/0000 1 0 00045 0 02 1271+75  
TUSCARORA MOUNTAIN RD  
(SR0074 SEG 0090/2259)  
LENGTH(AH 3669 BK 3144)

--- ---

0570/2798 015 "DIA CAST IRON  
LEN=0034 INSTALLED UNKN

--- ---

0570/2500 015 "DIA CAST IRON  
LEN=0040 INSTALLED UNKN

--- ---

0570/2208 018 "DIA CIRC CONCR  
LEN=0040 INSTALLED 2001

--- ---

0570/1750 015 "DIA CAST IRON  
LEN=0040 INSTALLED UNKN

--- ---

0570/1397 015 "DIA CIRC CONCR  
LEN=0032 INSTALLED UNKN

015 "DIA CIRC CONCR

EXTRACT DATE: 11/25/2024 ROADWAY MANAGEMENT SYSTEM PAGE NUMBER: 73  
PRINT DATE: 11/26/2024 SLD COUNTY/SR - ANNUAL PRINT COUNTY: JUNIATA

DIR: B TOTAL LEN: 28.844 MI. DIST: 02-9 SR: 75  
LEFT MUN: TURBETT T RIGHT MUN: TURBETT T

	123576 FT	0570/0676	LEN=0032	INSTALLED	UNKN
		015 "DIA	CIRC	CONCR	
		0570/0309	LEN=0034	INSTALLED	UNKN
		123576 FT	1 0 00045 0 02	1237+68	
			024 "DIA	CIRC	CONCR
			LEN=0034	INSTALLED	UNKN
			TURBETT		
			SPRUCE HILL T		
		0570/0000	LENGTH(AH 3144	BK 2411)	
			015 "DIA	CIRC	CONCR
		0560/1637	LEN=0034	INSTALLED	UNKN
			CROSSING RD		
		0560/1621	(T388)		
			018 "DIA	CAST	IRON
		0560/1169	LEN=0042	INSTALLED	UNKN
			018 "DIA	CIRC	CONCR
		0560/0654	LEN=0030	INSTALLED	UNKN
	121165 FT	121165 FT	1 0 00045 0 02	1213+60	
			018 "DIA	CIRC	CONCR
			LEN=0032	INSTALLED	UNKN
			GRAHAM STATION RD		
			(T390)		
		0560/0000	LENGTH(AH 2411	BK 3587)	
			024 "DIA	CIRC	CONCR
		0550/3414	LEN=0030	INSTALLED	UNKN
			015 "DIA	CIRC	CONCR
		0550/2636	LEN=0030	INSTALLED	UNKN
			018 "DIA	CIRC	CONCR
		0550/2399	LEN=0029	INSTALLED	UNKN
			015 "DIA	CIRC	CONCR
		0550/1919	LEN=0030	INSTALLED	UNKN
			015 "DIA	CIRC	CONCR
		0550/1435	LEN=0031	INSTALLED	UNKN
			018 "DIA	CAST	IRON
		0550/0979	LEN=0043	INSTALLED	UNKN
			018 "DIA	CIRC	CONCR
		0550/0437	LEN=0040	INSTALLED	2002
			CENTER RD		
		0550/0102	(T344)		
			015 "DIA	CIRC	CONCR
		0550/0034	LEN=0030	INSTALLED	UNKN
		117578 FT			
1 0 00045 0 02 1177+87 117578 FT					
OVERHILL RD					
(T350)		0550/0000	LENGTH(AH 3587	BK 2564)	
			015 "DIA	CIRC	CONCR
			LEN=0030	INSTALLED	UNKN
		0540/2178	015 "DIA	CIRC	CONCR

EXTRACT DATE: 11/25/2024 ROADWAY MANAGEMENT SYSTEM PAGE NUMBER: 72  
PRINT DATE: 11/26/2024 SLD COUNTY/SR - ANNUAL PRINT COUNTY: JUNIATA

DIR: B TOTAL LEN: 28.844 MI. DIST: 02-9 SR: 75  
LEFT MUN: SPRUCE HILL T RIGHT MUN: SPRUCE HILL T

SPRUCE HILL RD 115014 FT  
(SR3030 SEG 0052/2863) 0540/0000

CREEK RD  
(T533)

0520/0083  
111535 FT

0540/1824	LEN=0030	INSTALLED UNKN
018 "DIA	CIRC CONCR	
0540/1451	LEN=0033	INSTALLED UNKN
015 "DIA	CIRC CONCR	
0540/0676	LEN=0030	INSTALLED UNKN
015 "DIA	CIRC CONCR	
0540/0466	LEN=0033	INSTALLED UNKN
015 "DIA	CIRC CONCR	
0540/0134	LEN=0032	INSTALLED UNKN
115014 FT	1 0 00045 0 02 1151+80	
NC T	URBETT FLATS RD	
0540/0000	LENGTH(AH 2564 BK 1141)	
	MATAMORAS RD	
0530/1052	(T319)	
018 "DIA	CIRC METAL	
0530/1038	LEN=0048	INSTALLED UNKN
024 "DIA	CIRC CONCR	
0530/0661	LEN=0029	INSTALLED UNKN
113873 FT	1 0 00045 0 02 1140+57	
0530/0000	LENGTH(AH 1141 BK 2338)	
	036 "DIA CIRC CONCR	
0520/1746	LEN=0048	INSTALLED UNKN
0520/0314	GAUL RD	
	(T349)	
0520/0014	BMS EN 34/0075/0520/0000	
111535 FT	1 0 00045 0 02 1117+23	
	TRIB TO TUSCARORA CREEK	
0520/0000	BMSBG 34/0075/0520/0000	
	LENGTH(AH 2338 BK 2404)	
	042 "DIA CIRC CONCR	
0510/1993	LEN=0029	INSTALLED UNKN
	STORE LN	
0510/1871	(T340)	
024 "DIA	CIRC METAL	
0510/1866	LEN=0044	INSTALLED UNKN
018 "DIA	CIRC CONCR	
0510/1378	LEN=0030	INSTALLED UNKN
015 "DIA	CIRC CONCR	
0510/0745	LEN=0040	INSTALLED UNKN
072 "H 72 "W	CONCR ARCH	
0510/0103	LEN=0064	INSTALLED UNKN

EXTRACT DATE: 11/25/2024 ROADWAY MANAGEMENT SYSTEM PAGE NUMBER: 71  
PRINT DATE: 11/26/2024 SLD COUNTY/SR - ANNUAL PRINT COUNTY: JUNIATA

DIR: B TOTAL LEN: 28.844 MI. DIST: 02-9 SR: 75  
LEFT MUN: SPRUCE HILL T RIGHT MUN: SPRUCE HILL T

109131 FT		109131 FT	1 0 00045 0 02 1093+20
		5 0510/0000	VILLAGE: SPRUCE HILL
		0500/2238	LENGTH(AH 2404 BK 2288)
			GILLAFORD RD
			(T334)
		0500/1376	018 "DIA CIRC CONCR
			LEN=0034 INSTALLED UNKN
		0500/1210	015 "DIA CIRC CONCR
			LEN=0035 INSTALLED UNKN
		0500/0336	015 "DIA CIRC CONCR
106843 FT		106843 FT	LEN=0033 INSTALLED UNKN
			1 0 00045 0 02 1070+16
			TRIB TUSCARORA CREEK
			STRUCTURE LENGTH 11 FT
		5 0500/0000	BMSID 34/0075/0500/0000
			LENGTH(AH 2288 BK 2068)
		0490/1467	024 "DIA CIRC CONCR
			LEN=0034 INSTALLED UNKN
		0490/1152	015 "DIA CIRC CONCR
			LEN=0035 INSTALLED UNKN
		0490/0827	015 "DIA CIRC CONCR
			LEN=0034 INSTALLED UNKN
		0490/0441	MILL LN
		0490/0018	(T313)
104775 FT		104775 FT	BMSID 34/0075/0490/0000
			1 0 00045 0 02 1049+65
			ESH'S RUN
		5 0490/0000	BMSBG 34/0075/0490/0000
			LENGTH(AH 2068 BK 1660)
EBENEZER CHURCH RD			
(T343)			
		0480/1465	
SHORT RD			
(T348)			
		0480/0792	
		0480/0655	TRIB TUSCARORA CREEK
			STRUCTURE LENGTH 16 FT
			BMSID 34/0075/0480/0655
SHALE LN			
(TWP)			
		0480/0077	
		103115 FT	
		103115 FT	1 0 00045 0 02 1032+72
			TRIB TUSCARORA CREEK
			STRUCTURE LENGTH 14 FT
		5 0480/0000	BMSID 34/0075/0480/0000
			LENGTH(AH 1660 BK 1921)

EXTRACT DATE: 11/25/2024 ROADWAY MANAGEMENT SYSTEM PAGE NUMBER: 70  
PRINT DATE: 11/26/2024 SLD COUNTY/SR - ANNUAL PRINT COUNTY: JUNIATA

DIR: B TOTAL LEN: 28.844 MI. DIST: 02-9 SR: 75  
LEFT MUN: SPRUCE HILL T RIGHT MUN: SPRUCE HILL T

					0470/0400	018 "DIA CIRC CONCR
					101194 FT	LEN=0038 INSTALLED UNKN
						1 0 00045 0 02 1013+46
						018 "DIA CIRC CONCR
						LEN=0034 INSTALLED UNKN
						LENGTH(AH 1921 BK 2560)
						018 "DIA CIRC CONCR
						LEN=0034 INSTALLED UNKN
						018 "DIA CIRC CONCR
						LEN=0039 INSTALLED UNKN
						018 "DIA CIRC CONCR
						LEN=0040 INSTALLED UNKN
						018 "DIA CIRC CONCR
						LEN=0040 INSTALLED UNKN
						1 0 00045 0 02 0987+78
						036 "DIA CAST IRON
						LEN=0038 INSTALLED UNKN
						LENGTH(AH 2560 BK 1571)
						015 "DIA CIRC CONCR
						LEN=0045 INSTALLED 2001
						018 "DIA CIRC CONCR
						LEN=0038 INSTALLED UNKN
						JOHNSON RD
						(T312)
						LENGTH(AH 1571 BK 1216)
						018 "DIA CIRC CONCR
						LEN=0040 INSTALLED UNKN
						BMSBN 34/0075/0440/0000
						1 0 00045 0 02 0960+09
						TRIB TUSCARORA CREEK
						BMSBG 34/0075/0440/0000
						LENGTH(AH 1216 BK 2472)
						018 "DIA CIRC CONCR
						LEN=0045 INSTALLED UNKN
						020"H 26"W ELLIP METAL
						LEN=0031 INSTALLED UNKN
						020"H 26"W ELLIP METAL
						LEN=0036 INSTALLED 2000
						1 0 00045 0 01 0935+68
						020"H 26"W ELLIP METAL
						LEN=0036 INSTALLED 2000

101194 FT

0470/0000

0460/2326

0460/1662

0460/0910

0460/0408

098634 FT

0460/0000

0450/1126

0450/0045

097063 FT

INDIAN MOUND RD

(SR3019 SEG 0010/0000)

0450/0000

095847 FT

0440/0525

0440/0020

095847 FT

0440/0000

0430/1375

0430/0975

0430/0656

093375 FT

DIR: B TOTAL LEN: 28.844 MI.  
LEFT MUN: SPRUCE HILL T

DIST: 02-9 SR: 75  
RIGHT MUN: SPRUCE HILL T

PLEASANT VIEW RD  
(T315)

090639 FT

0420/0000

086913 FT

0430/0000 LENGTH(AH 2472 BK 2736)

0420/1469	015 "DIA	CIRC METAL	
	LEN=0032	INSTALLED	UNKN
0420/1134	018 "DIA	CIR PLASTIC	
	LEN=0030	INSTALLED	1996
0420/0703	024 "DIA	CIRC METAL	
	LEN=0036	INSTALLED	2000
0420/0489	012 "DIA	CIRC METAL	
	LEN=0029	INSTALLED	UNKN
0420/0057	015 "DIA	CIRC METAL	
090639 FT	LEN=0080	INSTALLED	UNKN
	10 00045	O O1 0908	+32
	015 "DIA	CIRC METAL	
	LEN=0052	INSTALLED	UNKN
T LN			

5	0420/0000	LENGTH (A H	2736	BK	3726)
	018 "DIA	CIR	PLASTIC		
	0410/3431	LEN=0052	INSTALLED	2015	
	018 "DIA	CIR	PLASTIC		
	0410/3020	LEN=0055	INSTALLED	2015	
	018 "DIA	CIR	PLASTIC		
	0410/2790	LEN=0045	INSTALLED	2015	
	018 "DIA	CIR	PLASTIC		
	0410/2472	LEN=0040	INSTALLED	2015	
		024 "DIA	CIR	PLASTIC	
	0410/1737	LEN=0050	INSTALLED	2015	

```

0410/0708 01B "DIA CIR PLASTIC
LEN=0032 INSTALLED 200B
015 "DIA CIRC METAL
0410/0209 LEN=0028 INSTALLED UNKN
086913 FT 1 0 00045 0 01 0871+08
BOOK RD

```

```

5 0410/0000 (LENGTH(AH 3726 BK 2967)
0400/2621 024"H 34"W ELLIP METAL
LEN=0040 INSTALLED 2003

0400/1745 024"H 36"W ELLIP METAL
LEN=0033 INSTALLED UNKN

```

0400/0608 SPRUCE HILL  
TUSCARORA T

EXTRACT DATE: 11/25/2024 ROADWAY MANAGEMENT SYSTEM PAGE NUMBER: 68  
PRINT DATE: 11/26/2024 SLD COUNTY/SR - ANNUAL PRINT COUNTY: JUNIATA

DIR: B TOTAL LEN: 28.844 MI. DIST: 02-9 SR: 75  
LEFT MUN: SPRUCE HILL T RIGHT MUN: SPRUCE HILL T

083946 FT

0400/0035  
083946 FT  
5 0400/0000

014"H 20"W ELLIP METAL  
LEN=0040 INSTALLED 2003  
1 0 00045 0 01 0841+29  
LENGTH(AH 2967 BK 1635)  
042 "DIA CIRC PLASTIC  
LEN=0040 INSTALLED 2003

082311 FT

0390/0427  
082311 FT  
5 0390/0000

024 "DIA CIRC METAL  
LEN=0030 INSTALLED UNKN  
1 0 00045 0 01 0824+86  
036 "DIA CIRC METAL  
LEN=0035 INSTALLED UNKN  
LENGTH(AH 1635 BK 1846)  
042 "DIA CIRC METAL  
LEN=0050 INSTALLED 2003

080465 FT

080465 FT

1 0 00045 0 01 0806+46  
MOUNTAIN RD  
(SR3006 SEG 0010/0000)  
024"H 36"W ELLIP METAL  
LEN=0045 INSTALLED UNKN  
LENGTH(AH 1846 BK 3651)

5 0380/0000

024 "DIA CIRC METAL  
LEN=0050 INSTALLED 2002

0370/2842

0370/2120

024"H 36"W ELLIP METAL  
LEN=0031 INSTALLED UNKN

0370/1793

015 "DIA CIRC METAL  
LEN=0030 INSTALLED UNKN

0370/1446

036"H 54"W ELLIP METAL  
LEN=0050 INSTALLED 1996

0370/1033

024 "DIA CIRC METAL  
LEN=0036 INSTALLED UNKN

0370/0699

021 "DIA CIRC METAL  
LEN=0040 INSTALLED 2003

076814 FT

076814 FT

1 0 00045 0 01 0769+72  
036"H 54"W ELLIP METAL  
LEN=0050 INSTALLED 2001  
LENGTH(AH 3651 BK 2364)

5 0370/0000

036 "DIA CIRC METAL  
LEN=0040 INSTALLED 2003

0360/1785

0360/1179

024 "DIA CIRC METAL  
LEN=0040 INSTALLED 2003

EXTRACT DATE: 11/25/2024 ROADWAY MANAGEMENT SYSTEM PAGE NUMBER: 67  
PRINT DATE: 11/26/2024 SLD COUNTY/SR - ANNUAL PRINT COUNTY: JUNIATA

DIR: B TOTAL LEN: 28.844 MI. DIST: 02-9 SR: 75  
LEFT MUN: TUSCARORA T RIGHT MUN: TUSCARORA T

074450 FT

074450 FT

1 0 00045 0 01 0746+11  
028 "DIA CIRC METAL  
LEN=0037 INSTALLED 1996  
LENGTH(AH 2364 BK 2622)  
015 "DIA CIRC METAL  
LEN=0040 INSTALLED 2003  
018 "DIA CIRC METAL  
LEN=0040 INSTALLED 2003

5 0360/0000

0350/2026

0350/1572

021 "DIA CIRC METAL  
LEN=0040 INSTALLED 2003  
036 "DIA CIRC METAL  
LEN=0040 INSTALLED 2003

0350/0380

071828 FT

5 0350/0000

0340/2863

1 0 00045 0 01 0719+92  
LENGTH(AH 2622 BK 3041)  
018 "DIA CIRC METAL  
LEN=0040 INSTALLED 2003

0340/2164

0340/1763

018 "DIA CIRC METAL  
LEN=0031 INSTALLED UNKN  
018 "DIA CIR PLASTIC  
LEN=0038 INSTALLED UNKN

0340/0934

0340/0344

0340/0170

036 "H 60 "W ELLIP METAL  
LEN=0050 INSTALLED UNKN  
038 "H 38 "W CON BOX CUL  
LEN=0100 INSTALLED UNKN  
028 "DIA CIRC METAL  
LEN=0040 INSTALLED 1996  
SR 3033 SH CLARK LN  
(TBC )

0340/0053

068787 FT

1 0 00045 0 01 0689+43 068787 FT  
MIDDLE RD  
(SR0850 SEG 0110/2460) 0340/0000

5 0340/0000

0320/1362

0320/1325

0320/1277

0320/0942

0320/0918

LENGTH(AH 3041 BK 1418)  
BMS EN 34/0075/0320/1325  
1 0 00045 0 01 0688+37  
LAUREL RUN  
BMSBG 34/0075/0320/1325  
LIBERTY VALLEY RD  
(SR0850 SEG 0122/0000)  
GILBOW HILL RD  
(T311)  
018 "DIA CIRC METAL  
LEN=0090 INSTALLED UNKN

067369 FT

067369 FT

1 0 00045 0 01 0675+14  
VILLAGE: HONEY GROVE  
018 "DIA CIR PLASTIC  
LEN=0048 INSTALLED UNKN

DIR: B TOTAL LEN: 28.844 MI. DIST: 02-9 SR: 75  
LEFT MUN: TUSCARORA T RIGHT MUN: TUSCARORA T

EXTRACT DATE: 11/25/2024 ROADWAY MANAGEMENT SYSTEM PAGE NUMBER: 65  
PRINT DATE: 11/26/2024 SLD COUNTY/SR - ANNUAL PRINT COUNTY: JUNIATA

DIR: B TOTAL LEN: 28.844 MI. DIST: 02-9 SR: 75  
LEFT MUN: TUSCARORA T RIGHT MUN: TUSCARORA T

059245 FT

0290/0285  
059245 FT

036 "DIA CIRC METAL  
LEN=0040 INSTALLED UNKN  
1 0 00045 0 01 0593+93  
018 "DIA CIR PLASTIC  
LEN=0040 INSTALLED 2010  
LENGTH(AH 3242 BK 2238)  
018 "DIA CIRC METAL  
LEN=0036 INSTALLED UNKN  
018 "DIA CIR PLASTIC  
LEN=0038 INSTALLED 2010

057007 FT

0280/0012  
057007 FT

BMSSEN 34/0075/0280/0000  
1 0 00045 0 01 0571+67  
TRIB TUSCARORA CREEK  
BMSBG 34/0075/0280/0000  
LENGTH(AH 2238 BK 2325)

0270/1400

018 "DIA CIR PLASTIC  
LEN=0040 INSTALLED 2004  
028"H 20"W METAL ARCH  
LEN=0038 INSTALLED 1996  
018 "DIA CIR PLASTIC  
LEN=0040 INSTALLED UNKN  
018 "DIA CIR PLASTIC  
LEN=0040 INSTALLED UNKN  
BMSSEN 34/0075/0270/0078  
1 0 00045 0 01 0549+07  
TRIB TUSCARORA CREEK

0270/0078  
0270/0013  
054682 FT

BMSBG 34/0075/0270/0078  
BMSSEN 34/0075/0270/0000  
1 0 00045 0 01 0548+30  
NC TU SCARORA VALLEY RD  
TRIB TUSCARORA CREEK  
BMSBG 34/0075/0270/0000  
LENGTH(AH 2325 BK 3116)

054682 FT

0260/0985

018 "DIA CIR PLASTIC  
LEN=0040 INSTALLED 2008  
018 "DIA CIR PLASTIC  
LEN=0040 INSTALLED UNKN

0260/0396

DIR: B TOTAL LEN: 28.844 MI. DIST: 02-9 SR: 75  
LEFT MUN: TUSCARORA T RIGHT MUN: TUSCARORA T

		<div>RBR</div>		0260/0033	BMS	SEN	34/0075/0250/1505
	051566 FT			051566 FT	1	0	00045 0 01 0517+42
		<div>RBR</div>			P3		
					HORSE	VALLEY	RUN
					BMSBG	34/0075/0250/1505	
				0260/0000	LENGTH(AH	3116	BK 1918)
				0250/1773	030"H	00"W	MULT METAL
				0250/1662	LEN=0200		INSTALLED UNKN
				0250/1234	048"H	36"W	ELLIP CONC
					LEN=0060		INSTALLED UNKN
					018"DIA		CIR PLASTIC
					LEN=0040		INSTALLED UNKN
MILL ST				0250/1219	WATER	ST	
(T310)	0250/1219				(TWP)		
				0250/0820	DAVID	ST	
					(TWP)		
				0250/0814	015"DIA		CIRC METAL
					LEN=0025		INSTALLED UNKN
				0250/0759	024"DIA		CIRC METAL
					LEN=0075		INSTALLED UNKN
					HORSE	VALLEY	RD
SMOKEY HOLLOW RD				0250/0414	(SR3029	SEG 0040/1911)	
(SR3018 SEG 0010/0000)	0250/0414				015"DIA		CIRC METAL
				0250/0390	LEN=0040		INSTALLED 2002
	049648 FT			049648 FT	1	0	00045 0 01 0501+98
					CHURCH	ST	
					(TWP)		
				0250/0000	LENGTH(AH	1918	BK 3539)
				0240/3157	018"DIA		CIR PLASTIC
					LEN=0040		INSTALLED UNKN
					NC MA		IN ST
				0240/3126	TUSCARORA		LACK T
				0240/2096	024"DIA		CIR PLASTIC
					LEN=0040		INSTALLED UNKN
				0240/1579	018"DIA		CIR PLASTIC
					LEN=0040		INSTALLED UNKN
				0240/0399	021"DIA		CIRC METAL
					LEN=0035		INSTALLED UNKN
				0240/0191	024"H	36"W	ELLIP METAL
				046109 FT	LEN=0040		INSTALLED UNKN
	046109 FT				1	0	00045 0 01 0466+33
					VILLAGE:		EAST WATERFORD
					GILLAND	RD	
					(T308)		

DIR: B TOTAL LEN: 28.844 MI. DIST: 02-9 SR: 75  
LEFT MUN: LACK T RIGHT MUN: LACK T

EXTRACT DATE: 11/25/2024 ROADWAY MANAGEMENT SYSTEM PAGE NUMBER: 62  
PRINT DATE: 11/26/2024 SLD COUNTY/SR - ANNUAL PRINT COUNTY: JUNIATA

DIR: B TOTAL LEN: 28.844 MI. DIST: 02-9 SR: 75  
LEFT MUN: LACK T RIGHT MUN: LACK T

Segment	Start Station	End Station	Length (FT)	Material	Installed
(SR3023 SEG 0010/0000)	0180/0479	0180/0005	035395	024" DIA CIR PLASTIC	2004
	0180/0000	0180/0000	035395	024" DIA CIR PLASTIC	2021
	0170/1498	0170/0312	032906	036" DIA CIRC METAL	2004
	0170/0000	0170/0000	032906	036" DIA CIRC METAL	2021
	0160/1705	0160/1453	030899	036" DIA CIRC METAL	2004
	0160/0991	0160/0991	030899	036" DIA CIRC METAL	2021
	0150/2132	0150/1701	028457	030" DIA CIRC METAL	2004
	0150/1139	0150/0624	028457	030" DIA CIRC METAL	2021
	0140/1725	0140/0879	026125	018" DIA CIRC METAL	2004
	0140/0000	0140/0000	026125	018" DIA CIRC METAL	2021

EXTRACT DATE: 11/25/2024 ROADWAY MANAGEMENT SYSTEM PAGE NUMBER: 61  
PRINT DATE: 11/26/2024 SLD COUNTY/SR - ANNUAL PRINT COUNTY: JUNIATA  
DIR: B TOTAL LEN: 28.844 MI. DIST: 02-9 SR: 75  
LEFT MUN: LACK T RIGHT MUN: LACK T

	0130/1939	030 "DIA CIRC METAL LEN=0041 INSTALLED UNKN
	0130/1799	036 "DIA CIRC METAL LEN=0045 INSTALLED UNKN
	0130/1056	024 "DIA CIR PLASTIC LEN=0060 INSTALLED 2022
023469 FT	023469 FT	1 0 00045 0 01 0235+58 042 "DIA CIRC METAL LEN=0042 INSTALLED UNKN LENGTH(AH 2656 BK 1712)
	0130/0000	
	0120/0539	036 "DIA CIRC METAL LEN=0033 INSTALLED UNKN
021757 FT	021757 FT	1 0 00045 0 01 0218+45 048"H 48"W CON BOX CUL LEN=0040 INSTALLED UNKN LENGTH(AH 1712 BK 2240)
	0120/0000	
	0110/1067	036 "DIA CIR PLASTIC LEN=0040 INSTALLED 2005
	019517 FT	019517 FT
	0110/0000	1 0 00045 0 01 0196+04 042 "DIA CIRC METAL LEN=0040 INSTALLED UNKN LENGTH(AH 2240 BK 2390)
	0100/2159	018 "DIA CIR PLASTIC LEN=0045 INSTALLED 2022
	0100/0862	024 "DIA CIR PLASTIC LEN=0040 INSTALLED 2009
017127 FT	017127 FT	1 0 00045 0 01 0172+13 060 "DIA CIRC METAL LEN=0045 INSTALLED UNKN LENGTH(AH 2390 BK 2728)
	0100/0000	
	0090/1491	048 "DIA CIRC METAL LEN=0070 INSTALLED UNKN 060 "DIA CIRC METAL

EXTRACT DATE: 11/25/2024 ROADWAY MANAGEMENT SYSTEM PAGE NUMBER: 60  
PRINT DATE: 11/26/2024 SLD COUNTY/SR - ANNUAL PRINT COUNTY: JUNIATA

DIR: B TOTAL LEN: 28.844 MI. DIST: 02-9 SR: 75  
LEFT MUN: LACK T RIGHT MUN: LACK T

	014399 FT	0090/0947	LEN=0085	INSTALLED UNKN
		0090/0443	015 "DIA	CIRC METAL
		014399 FT	LEN=0036	INSTALLED UNKN
			1 0 00045 0 01 0144+76	
			TRIB TUSCARORA CREEK	
			STRUCTURE LENGTH 10 FT	
			BMSID 34/0075/0090/0000	
		0090/0000	LENGTH(AH 2728 BK 2699)	
			018 "DIA	CIR PLASTIC
		0080/2182	LEN=0050	INSTALLED 2022
			048 "DIA	CIR PLASTIC
		0080/0427	LEN=0060	INSTALLED UNKN
		011700 FT		
1 0 00045 0 01 0117+75 011700 FT		0080/0000	LENGTH(AH 2699 BK 1538)	
OLD MILL RD			072"H 72"W	CON BOX CUL
(SR3025 SEG 0010/0000) 0080/0000		0070/1202	LEN=0060	INSTALLED UNKN
			018 "DIA	CIRC METAL
		0070/1006	LEN=0036	INSTALLED UNKN
			018 "DIA	CIRC METAL
		0070/0618	LEN=0145	INSTALLED UNKN
			018 "DIA	CIRC METAL
		0070/0405	LEN=0040	INSTALLED UNKN
			MOUNTAIN RD	
		0070/0174	(TWP )	
		010162 FT		
1 0 00045 0 01 0102+30 010162 FT		0070/0000	LENGTH(AH 1538 BK 2808)	
BRICK CHURCH RD			048"H 60"W	CON BOX CUL
(SR3027 SEG 0010/0000) 0070/0000		0060/2642	LEN=0050	INSTALLED UNKN
			015 "DIA	CIRC METAL
		0060/2039	LEN=0042	INSTALLED UNKN
			048 "DIA	CIRC METAL
		0060/0873	LEN=0060	INSTALLED UNKN
			018 "DIA	CIRC METAL
		0060/0579	LEN=0048	INSTALLED UNKN
			024 "DIA	CIRC METAL
		0060/0244	LEN=0046	INSTALLED UNKN
		007354 FT	1 0 00045 0 01 0074+22	
007354 FT			VILLAGE: WATERLOO	
		0060/0000	LENGTH(AH 2808 BK 2649)	
			015 "DIA	CIRC METAL
		0050/2475	LEN=0038	INSTALLED UNKN

EXTRACT DATE: 11/25/2024 ROADWAY MANAGEMENT SYSTEM PAGE NUMBER: 59  
PRINT DATE: 11/26/2024 SLD COUNTY/SR - ANNUAL PRINT COUNTY: JUNIATA

DIR: B TOTAL LEN: 28.844 MI. DIST: 02-9 SR: 75  
LEFT MUN: LACK T RIGHT MUN: LACK T

1 0 00045 0 00 0031+13  
LC TO BLAIRS MILLS RD  
(CONN)  
BLAIRS MILLS RD  
(T301)

004705 FT

003518 FT

003098 FT  
0030/0000  
0020/1384

001463 FT

000000 FT

0050/2080

0050/1815

0050/1296

0050/0283

004705 FT

0050/0000

0040/0797

0040/0515

0040/0221

0040/0154

003518 FT

0040/0000

003098 FT

0030/0000

0020/0748

0020/0094

001463 FT

0020/0000

0010/0058

000000 FT

NC TU

INTER-BK

0010/0000

024 "DIA CIRC METAL  
LEN=0040 INSTALLED UNKN  
018 "DIA CIR PLASTIC  
LEN=0040 INSTALLED 2009  
018 "DIA CIRC METAL  
LEN=0050 INSTALLED UNKN

024 "DIA CIRC METAL  
LEN=0042 INSTALLED 1939  
1 0 00045 0 01 0047+73  
LENGTH(AH 2649 BK 1187)  
018 "DIA CIRC METAL  
LEN=0050 INSTALLED UNKN  
015 "DIA CIRC METAL  
LEN=0042 INSTALLED UNKN  
BMSSEN 34/0075/0040/0154  
1 0 00045 0 01 0037+45  
TUSCARORA CREEK  
BMSBG 34/0075/0040/0154  
1 0 00045 0 01 0035+90  
048 "DIA CIRC METAL  
LEN=0040 INSTALLED UNKN  
LENGTH(AH 1187 BK 0420)

LENGTH(AH 0420 BK 1635)

015 "DIA CIRC CONCR  
LEN=0033 INSTALLED UNKN

BMSSEN 34/0075/0020/0000  
1 0 00045 0 00 0015+65  
NARROWS BR TUSCARORA CR  
BMSBG 34/0075/0020/0000  
LENGTH(AH 1635 BK 1463)

015 "DIA CIRC CONCR  
LEN=0045 INSTALLED UNKN  
1 0 00045 0 00 0000+00  
TUSCARORA VALLEY RD  
PATH VALLEY RD  
(SRO075 SEG 0890/2871)  
MFC BEGIN = C  
BK-FRANKLIN (28)  
LENGTH(AH 1463 BK 0000)

EXTRACT DATE: 11/25/2024 ROADWAY MANAGEMENT SYSTEM PAGE NUMBER: 58  
 PRINT DATE: 11/26/2024 SLD COUNTY/SR - ANNUAL PRINT COUNTY: JUNIATA  
 DIR: B TOTAL LEN: 5.193 MI. DIST: 02-9 SR: 74  
 LEFT MUN: TURBETT T RIGHT MUN: TURBETT T

027420 FT

027420 FT  
 INTER-AHD SAWMILL RD  
 (T348)  
 0090/2259 TURBETT FLATS RD  
 (SR0075 SEG 0590/0000)

0090/1260 015 "DIA CIRC CONCR  
 LEN=0075 INSTALLED UNKN  
 0090/0763 018 "DIA CIRC CONCR  
 LEN=0030 INSTALLED UNKN

025161 FT

0090/0016 BMS EN 34/0074/0090/0000  
 025161 FT 2 0 34061 0 00 0252+40  
 TRIB HUNTERS CREEK  
 BMSBG 34/0074/0090/0000  
 0090/0000 LENGTH(AH 2259 BK 2884)

0080/1485 018 "DIA CIRC CONCR  
 LEN=0033 INSTALLED UNKN



DIR: B TOTAL LEN: 5.193 MI. DIST: 02-9 SR: 74  
LEFT MUN: TURBETT T RIGHT MUN: TURBETT T

EXTRACT DATE: 11/25/2024 ROADWAY MANAGEMENT SYSTEM PAGE NUMBER: 56  
PRINT DATE: 11/26/2024 SLD COUNTY/SR - ANNUAL PRINT COUNTY: JUNIATA

DIR: B TOTAL LEN: 5.193 MI. DIST: 02-9 SR: 74  
LEFT MUN: TURBETT T RIGHT MUN: TURBETT T

014134 FT

010432 FT

0050/3053	LEN=0040	INSTALLED	UNKN
024 "DIA	CIRC	CONCR	
0050/2968	LEN=0040	INSTALLED	UNKN
018 "DIA	CIRC	CONCR	
0050/2590	LEN=0040	INSTALLED	UNKN
024 "DIA	CIRC	CONCR	
0050/1870	LEN=0040	INSTALLED	UNKN
018 "DIA	CIRC	CONCR	
0050/1425	LEN=0040	INSTALLED	UNKN
024 "DIA	CIRC	CONCR	
0050/0730	LEN=0050	INSTALLED	UNKN
024 "DIA	CIRC	CONCR	
0050/0180	LEN=0040	INSTALLED	UNKN
014134 FT	2 0 34061	0 00 0142+23	
0050/0000	LENGTH(AH	3475 BK 3702)	
024 "DIA	CIRC	CONCR	
0040/3352	LEN=0040	INSTALLED	UNKN
024 "DIA	CIRC	CONCR	
0040/2941	LEN=0040	INSTALLED	UNKN
024 "DIA	CIRC	CONCR	
0040/2708	LEN=0040	INSTALLED	UNKN
024 "DIA	CIRC	CONCR	
0040/2584	LEN=0040	INSTALLED	UNKN
024 "DIA	CIRC	CONCR	
0040/2500	LEN=0040	INSTALLED	2000
024 "DIA	CIRC	CONCR	
0040/1700	LEN=0040	INSTALLED	UNKN
024 "DIA	CIRC	CONCR	
0040/1348	LEN=0040	INSTALLED	UNKN
024 "DIA	CIRC	CONCR	
0040/1011	LEN=0040	INSTALLED	UNKN
024 "DIA	CIRC	CONCR	
0040/0680	LEN=0040	INSTALLED	UNKN
024 "DIA	CIRC	CONCR	
0040/0369	LEN=0040	INSTALLED	UNKN
010432 FT	2 0 34061	0 00 0105+02	
0040/0000	LENGTH(AH	3702 BK 3206)	
024 "DIA	CIRC	CONCR	
0030/2868	LEN=0040	INSTALLED	2000
024 "DIA	CIRC	CONCR	
0030/2516	LEN=0040	INSTALLED	UNKN
024 "DIA	CIRC	CONCR	
0030/2189	LEN=0035	INSTALLED	UNKN
024 "DIA	CIRC	CONCR	
0030/1368	LEN=0035	INSTALLED	UNKN

EXTRACT DATE: 11/25/2024 ROADWAY MANAGEMENT SYSTEM PAGE NUMBER: 55  
PRINT DATE: 11/26/2024 SLD COUNTY/SR - ANNUAL PRINT COUNTY: JUNIATA

DIR: B TOTAL LEN: 5.193 MI. DIST: 02-9 SR: 74  
LEFT MUN: TURBETT T RIGHT MUN: TURBETT T

007226 FT

0030/0349	024 "DIA	CIRC	CONCR	
007226 FT	LEN=0035	INSTALLED	UNKN	
5 0030/0000	2 0 34061	0 00	0072+69	
	LENGTH(AH	3206	BK 3736)	
0020/3736	024 "DIA	CIRC	CONCR	
	LEN=0035	INSTALLED	UNKN	
0020/3412	018 "DIA	CIRC	CONCR	
	LEN=0035	INSTALLED	UNKN	
0020/2975	024 "DIA	CIRC	CONCR	
	LEN=0035	INSTALLED	2000	
0020/2628	018 "DIA	CIRC	CONCR	
	LEN=0035	INSTALLED	UNKN	

003490 FT

0020/1371	024 "DIA	CIRC	CONCR	
	LEN=0035	INSTALLED	UNKN	
0020/0682	018 "DIA	CIRC	CONCR	
	LEN=0035	INSTALLED	UNKN	
0020/0357	018 "DIA	CIRC	CONCR	
	LEN=0035	INSTALLED	UNKN	
003490 FT	2 0 34061	0 00	0035+17	
5 0020/0000	LENGTH(AH	3736	BK 3490)	
0010/3490	024 "DIA	CIRC	CONCR	
	LEN=0035	INSTALLED	UNKN	
0010/3165	024 "DIA	CIRC	CONCR	
	LEN=0035	INSTALLED	UNKN	

000000 FT

0010/2238	024 "DIA	CIRC	CONCR	
	LEN=0035	INSTALLED	UNKN	
0010/1838	024 "DIA	CIRC	CONCR	
	LEN=0035	INSTALLED	2000	
0010/1454	024 "DIA	CIRC	CONCR	
	LEN=0035	INSTALLED	2000	
0010/0927	018 "DIA	CIRC	CONCR	
	LEN=0035	INSTALLED	UNKN	
0010/0714	024 "DIA	CIRC	CONCR	
	LEN=0035	INSTALLED	UNKN	
0010/0418	024 "DIA	CIRC	CONCR	
	LEN=0035	INSTALLED	UNKN	
000000 FT	2 0 34061	0 00	0000+00	
NC TU	SCARORA	MOUNTAIN	RD	
INTER-BK	SR 0074	SH		
	(SR0074	SEG	0400/1735)	
	MFC BEGIN	= D		
	BK-PERRY		(50)	
5 0010/0000	LENGTH(AH	3490	BK 0000)	

EXTRACT DATE: 11/25/2024 ROADWAY MANAGEMENT SYSTEM PAGE NUMBER: 54  
 PRINT DATE: 11/26/2024 SLD COUNTY/SR - ANNUAL PRINT COUNTY: JUNIATA  
 DIR: B TOTAL LEN: 42.982 MI. DIST: 02-9 SR: 35  
 LEFT MUN: MONROE T RIGHT MUN: MONROE T

226766 FT



226945 FT AH-SNYDER (54)  
 BMS EN 34/0035/0940/2789  
 INTER-AHD SR 0035 SH  
 0940/2856 (SR0035 SEG 0020/0000)  
 1 0 00194 0 00 0942+86  
 MAHANTANGO CREEK  
 0940/2789 BMSBG 34/0035/0940/2789  
 UNKNOWN ST  
 0940/2659 (TWP)  
 UNKNOWN AL

EXTRACT DATE: 11/25/2024 ROADWAY MANAGEMENT SYSTEM PAGE NUMBER: 53  
PRINT DATE: 11/26/2024 SLD COUNTY/SR - ANNUAL PRINT COUNTY: JUNIATA

DIR: B TOTAL LEN: 42.982 MI. DIST: 02-9 SR: 35  
LEFT MUN: MONROE T RIGHT MUN: MONROE T

		==	0940/2428	(TWP )	
		==	0940/2119	UNKNOWN ST	
		==	0940/1944	(TWP )	
WATER ST		==	0940/1933	015 "DIA CIRC METAL	
(TWP )		==	0940/1933	LEN=0042 INSTALLED UNKN	
		==	0940/1762	CHURCH ST	
CHURCH RD		==	0940/1409	(SR2016 SEG 0010/0000)	
(T308)		==	0940/1399	018 "DIA CIRC METAL	
		==	0940/0979	LEN=0150 INSTALLED UNKN	
BANK ST		==	0940/0967	GREEN ST	
(T604)		==	0940/0959	(TWP )	
		==	0940/0817	015 "DIA CIRC CONCR	
		==	0940/0539	LEN=0040 INSTALLED UNKN	
		==	0940/0403	015 "DIA CIRC CONCR	
		==	0940/0396	LEN=0040 INSTALLED UNKN	
		==	0940/0263	CHURCH RD	
		==	0940/0000	(SR2030 SEG 0010/0000)	
		==	0930/2734	015 "DIA CIRC CONCR	
		==	0930/2172	LEN=0040 INSTALLED UNKN	
		==	0930/2162	018 "DIA CIR PLASTIC	
		==	0930/1994	LEN=0048 INSTALLED 2002	
		==	0930/1564	024 "DIA CIRC CONCR	
		==	0930/1034	LEN=0026 INSTALLED UNKN	
		==	0930/0160	015 "DIA CIRC CONCR	
		==	0930/0000	LEN=0034 INSTALLED UNKN	
		==	0930/0000	018 "DIA CIRC CONCR	
		==	0930/0000	LEN=0037 INSTALLED UNKN	
		==	0930/0000	024 "DIA CIRC CONCR	
		==	0930/0000	LEN=0036 INSTALLED UNKN	
		==	0930/0000	1 0 00194 0 00 0886+50	
		==	0930/0000	LENGTH(AH 2842 BK 2443)	

223910 FT

HEISTER VALLEY RD

(SR1007 SEG 0010/0000) 0940/0000

221068 FT

EXTRACT DATE: 11/25/2024 ROADWAY MANAGEMENT SYSTEM PAGE NUMBER: 52  
PRINT DATE: 11/26/2024 SLD COUNTY/SR - ANNUAL PRINT COUNTY: JUNIATA

DIR: B TOTAL LEN: 42.982 MI. DIST: 02-9 SR: 35  
LEFT MUN: MONROE T RIGHT MUN: MONROE T

1 0 00194 0 00 0862+02 218625 FT  
PLAINING MILL RD  
(T546) 0920/0000

216142 FT

213569 FT

213569 FT

0920/2074	024 "DIA	CIRC CONCR	LEN=0035	INSTALLED	UNKN
0920/1867	015 "DIA	CIRC CONCR	LEN=0038	INSTALLED	UNKN
0920/1574	015 "DIA	CIRC CONCR	LEN=0037	INSTALLED	UNKN
0920/0839	015 "DIA	CIRC CONCR	LEN=0064	INSTALLED	UNKN
0920/0325	018 "DIA	CIRC CONCR	LEN=0042	INSTALLED	UNKN
218804 FT					
0920/0000	LENGTH(AH 2443 BK 2483)				
0910/1951	018 "DIA	CIRC CONCR	LEN=0042	INSTALLED	UNKN
0910/1441	018 "DIA	CIRC CONCR	LEN=0042	INSTALLED	UNKN
0910/0966	024 "DIA	CIRC CONCR	LEN=0042	INSTALLED	UNKN
216321 FT	1 0 00194 0 00 0837+02				
0910/0000	015 "DIA	CIRC CONCR	LEN=0036	INSTALLED	UNKN
0900/2079	LENGTH(AH 2483 BK 2573)				
0900/1707	015 "DIA	CIRC CONCR	LEN=0036	INSTALLED	UNKN
0900/1230	015 "DIA	CIRC CONCR	LEN=0041	INSTALLED	UNKN
0900/0751	015 "DIA	CIRC CONCR	LEN=0038	INSTALLED	UNKN
213748 FT	1 0 00194 0 00 0811+13				
INTER-BK	SR 0035 SH				
0900/0000	(SR0035 SEG 0010/1579)				
213748 FT	BK-SNYDER				(54)
7894/0000	LTH AH 002573 BK 000100				(54)
INTER-AHD	AH-SNYDER				(54)
0890/2243	LTH AH 000100 BK 002243				
0890/1480	SR 0035 SH				
0890/0748	(SR0035 SEG 0010/0000)				
	015 "DIA	CIRC CONCR	LEN=0041	INSTALLED	UNKN
	015 "DIA	CIRC CONCR	LEN=0044	INSTALLED	UNKN

EXTRACT DATE: 11/25/2024 ROADWAY MANAGEMENT SYSTEM PAGE NUMBER: 51  
PRINT DATE: 11/26/2024 SLD COUNTY/SR - ANNUAL PRINT COUNTY: JUNIATA

DIR: B TOTAL LEN: 42.982 MI. DIST: 02-9 SR: 35  
LEFT MUN: MONROE T RIGHT MUN: MONROE T

	211326 FT			211505 FT	1 0 00194 0 00 0788+82
				0890/0000	LENGTH(AH 2243 BK 3143)
				0880/2341	015 "DIA CIRC CONCR LEN=0037 INSTALLED UNKN
				0880/2043	036 "DIA CIRC CONCR LEN=0045 INSTALLED UNKN
				0880/1201	015 "DIA CIRC CONCR LEN=0041 INSTALLED UNKN
				0880/0788	015 "DIA CIRC METAL LEN=0036 INSTALLED UNKN
MIDDLE RD (SR2017 SEG 0190/0000)	0880/0708				
	208183 FT			0880/0449	018 "DIA CIRC METAL LEN=0036 INSTALLED 2002
				208362 FT	1 0 00194 0 00 0757+51
					018 "DIA CIRC CONCR LEN=0042 INSTALLED UNKN
				0880/0000	EVENDALE RD (SR2017 SEG 0180/1564)
				0870/1531	LENGTH(AH 3143 BK 2061)
					015 "DIA CIRC CONCR LEN=0036 INSTALLED UNKN
				0870/0775	015 "DIA CIRC CONCR LEN=0036 INSTALLED UNKN
LITTLE EVENDALE RD (T545)	0870/0238			0870/0028	BMSSEN 34/0035/0870/0000
	206122 FT			206301 FT	1 0 00194 0 00 0736+89
					VILLAGE: EVENDALE
				0870/0000	TRIB COCOLAMUS CREEK
					BMSBG 34/0035/0870/0000
					LENGTH(AH 2061 BK 1218)
				0860/0021	BMSSEN 34/0035/0860/0000
				205083 FT	1 0 00194 0 00 0724+82
					TRIB COCOLAMUS CREEK
				0860/0000	BMSBG 34/0035/0860/0000
					LENGTH(AH 1218 BK 1579)
				0850/0574	018 "DIA CIR PLASTIC LEN=0048 INSTALLED 2019
LITTLE EVENDALE RD (T545)	0850/0917			0850/0505	LITTLE EVENDALE RD (T545)

EXTRACT DATE: 11/25/2024 ROADWAY MANAGEMENT SYSTEM PAGE NUMBER: 50  
PRINT DATE: 11/26/2024 SLD COUNTY/SR - ANNUAL PRINT COUNTY: JUNIATA

DIR: B TOTAL LEN: 42.982 MI. DIST: 02-9 SR: 35  
LEFT MUN: MONROE T RIGHT MUN: MONROE T

203325 FT		0850/0013	BMS	SEN	34/0035/0850/0000
		203504 FT	1	0	00194 0 00 0708+99
			TR	B	COCOLAMUS CREEK
			B	M	S
			34/0035/0850/0000		
			LENGTH(AH 1579 BK 2002)		
			MONROE		
			FAYETTE T		
			018 "DIA CIRC PLASTIC		
			LEN=0044		INSTALLED 2019
			0840/1038	B	M
			1	0	00194 0 00 0698+47
			COCOLAMUS CREEK		
			0840/0943	B	M
			34/0035/0840/0943		
			LITTLR EVENDALE RD		
			(T545)		
			0840/0856		
			201502 FT		
			0840/0000	LENGTH(AH 2002 BK 2756)	
			015 "DIA CIRC CONCR		
			LEN=0042		INSTALLED UNKN
			0830/2732	015 "DIA CIRC CONCR	
				LEN=0042	INSTALLED UNKN
			0830/2070	018 "DIA CIRC CONCR	
				LEN=0037	INSTALLED UNKN
				018 "DIA CIRC CONCR	
				LEN=0037	INSTALLED UNKN
				015"H 21"W ELLIP METAL	
				LEN=0052	INSTALLED 1998
				018 "DIA CIRC CONCR	
				LEN=0045	INSTALLED UNKN
				198746 FT	1 0 00194 0 00 0661+56
			0830/0000	LENGTH(AH 2756 BK 2654)	
				018 "DIA CIRC CONCR	
				LEN=0045	INSTALLED UNKN
				018 "DIA CIRC CONCR	
				LEN=0037	INSTALLED UNKN
				018 "DIA CIRC CONCR	
				LEN=0037	INSTALLED UNKN
				024 "DIA CIRC CONCR	
				LEN=0045	INSTALLED UNKN
				COCOLAMUS RD	
				(SR2013 SEG 0080/1407)	
				0820/0181	B
				0820/0046	M
				196092 FT	1 0 00194 0 00 0634+99

EXTRACT DATE: 11/25/2024 ROADWAY MANAGEMENT SYSTEM PAGE NUMBER: 49  
PRINT DATE: 11/26/2024 SLD COUNTY/SR - ANNUAL PRINT COUNTY: JUNIATA

DIR: B TOTAL LEN: 42.982 MI. DIST: 02-9 SR: 35  
LEFT MUN: FAYETTE T RIGHT MUN: FAYETTE T

WHITEHALL RD  
(T558)

0810/2302

SHADE-CHRIS DR  
(TWP)

0810/0448

193576 FT

FOUNDRY RD  
(T556)

0790/2768

188822 FT

COCOLAMUS CREEK  
BMSBG 34/0035/0820/0000  
LENGTH(AH 2654 BK 2337)

0820/0000

0810/1908 030 "DIA CIRC CONCR  
LEN=0065 INSTALLED UNKN

0810/0832 018 "DIA CIRC METAL  
LEN=0035 INSTALLED UNKN  
024 "DIA CIRC CONCR  
LEN=0042 INSTALLED UNKN

0810/0653

0810/0041 018 "DIA CAST IRON  
LEN=0035 INSTALLED UNKN  
193755 FT 1 0 00194 0 00 0611+71  
SWALES RD  
(SR2015 SEG 0050/2755)

0810/0000 LENGTH(AH 2337 BK 1299)

0800/1163 018 "DIA CAST IRON  
LEN=0037 INSTALLED UNKN  
018 "DIA CAST IRON  
LEN=0033 INSTALLED UNKN  
018 "DIA CIRC CONCR  
LEN=0045 INSTALLED UNKN

0800/0116

0800/0018 BMSBG 34/0035/0800/0000  
192456 FT 1 0 00194 0 00 0598+60  
TRIB TO COCOLAMUS CREEK

0800/0000 BMSBG 34/0035/0800/0000  
LENGTH(AH 1299 BK 3455)

0790/2752 018 "DIA CAST IRON  
LEN=0030 INSTALLED UNKN  
018 "DIA CAST IRON  
LEN=0041 INSTALLED UNKN  
024 "DIA CAST IRON  
LEN=0037 INSTALLED UNKN  
018 "DIA CAST IRON  
LEN=0032 INSTALLED UNKN  
018 "DIA CIRC METAL  
LEN=0048 INSTALLED UNKN

0790/2218

0790/1931

0790/1371

0790/1222

0790/0471 018 "DIA CIRC CONCR  
LEN=0033 INSTALLED 1993  
0790/0013 BMSBG 34/0035/0790/0000  
189001 FT 1 0 00194 0 00 0564+06

DIR: B TOTAL LEN: 42.982 MI. DIST: 02-9 SR: 35  
LEFT MUN: FAYETTE T RIGHT MUN: FAYETTE T

BUNKERTOWN RD  
(T458)

0780/2058



==

0790/0000 TRIB COCOLAMUS CREEK  
BMSBG 34/0035/0790/0000  
LENGTH(AH 3455 BK 2680)

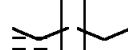
186142 FT

0780/0000 186321 FT 1 0 00194 0 00 0537+37  
0770/2595 024 "DIA CIRC CONCR  
LEN=0034 INSTALLED UNKN

SMITH RD  
(T452)

183026 FT

0770/0000



==

0770/0836 018 "DIA CIRC CONCR  
LEN=0037 INSTALLED UNKN  
0770/0339 018 "DIA CIRC CONCR  
LEN=0040 INSTALLED UNKN  
183205 FT 1 0 00194 0 00 0506+31  
VILLAGE: BUNKERTOWN  
0770/0000 LENGTH(AH 3116 BK 1079)  
0760/0979 018 "DIA CIRC CONCR  
LEN=0102 INSTALLED UNKN  
0760/0457 018 "DIA CIRC CONCR  
LEN=0037 INSTALLED UNKN  
0760/0003 018 "DIA CIRC CONCR  
LEN=0050 INSTALLED UNKN  
182126 FT 1 0 00194 0 00 0495+57  
0760/0000 LENGTH(AH 1079 BK 2471)  
0750/2129 018 "DIA CIRC CONCR  
LEN=0038 INSTALLED UNKN  
0750/1686 018 "DIA CIRC CONCR  
LEN=0050 INSTALLED UNKN

181947 FT

LEONARD HILL RD

179476 FT



==

0750/1076 018 "DIA CIRC CONCR  
LEN=0037 INSTALLED UNKN  
0750/0611 018 "DIA CIRC CONCR  
LEN=0040 INSTALLED UNKN  
0750/0005 018 "DIA CIRC CONCR  
LEN=0045 INSTALLED UNKN  
179655 FT 1 0 00194 0 00 0470+91  
NC SR 0035 SH

EXTRACT DATE: 11/25/2024 ROADWAY MANAGEMENT SYSTEM PAGE NUMBER: 47  
PRINT DATE: 11/26/2024 SLD COUNTY/SR - ANNUAL PRINT COUNTY: JUNIATA

DIR: B TOTAL LEN: 42.982 MI.  
LEFT MUN: FAYETTE T

DIST: 02-9 SR: 35  
RIGHT MUN: FAYETTE T

(SR1005 SEG 0010/0000) 0750/0000  
C B HOOBER & SONS INC R  
(PRDR) 0740/1820

POI

1 0 00194 0 00 0451+14 177520 FT  
BEAVER ST  
(SR0235 SEG 0400/0000) 0740/0000

NONAME AL  
(TWP ) 0730/0535  
NONAME AL  
(TWP ) 0730/0357  
NONAME AL  
(TWP ) 0730/0222

1 0 00194 0 00 0441+81 176580 FT  
SCHOOL ST  
(SR1004 SEG 0030/0793) 0730/0000

00 00

RBR

5 0750/0000 LENGTH(AH 2471 BK 1956)  
0740/1820 (APRA) C B HOOBER & SON  
018 "DIA CAST IRON  
LEN=0037 INSTALLED UNKN  
CHURCH ST  
(T601)  
0740/1375  
0740/1301 018 "DIA CIRC CONCR  
LEN=0038 INSTALLED UNKN  
0740/1214 018 "DIA CIRC CONCR  
LEN=0035 INSTALLED UNKN  
0740/0819 REISINGER DR  
(T600)  
0740/0586 018 "DIA CAST IRON  
LEN=0033 INSTALLED UNKN  
0740/0350 NONAME AL  
(TWP )  
0740/0272 015 "DIA CIRC CONCR  
LEN=0029 INSTALLED UNKN  
0740/0032 BEAVER ST  
(T607)  
0740/0014  
177699 FT


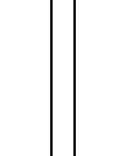
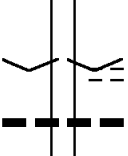
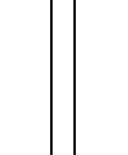
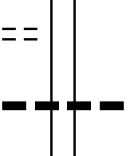
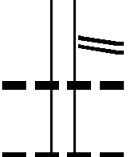
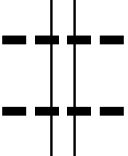
5 0740/0000 LENGTH(AH 1956 BK 0940)  
NONAME AL  
(TWP )  
0730/0831 NONAME AL  
(TWP )  
0730/0562 015 "DIA CIRC ALUMIN  
LEN=0032 INSTALLED UNKN  
0730/0555

0730/0095 NONAME AL  
(TWP )  
024 "DIA CIRC ALUMIN  
LEN=0030 INSTALLED UNKN  
0730/0010 WESTFALL ST  
176759 FT (SR0235 SEG 0390/1764)

5 0730/0000 LENGTH(AH 0940 BK 0995)  
CHURCH ST  
(T601)  
0720/0299
















EXTRACT DATE: 11/25/2024 ROADWAY MANAGEMENT SYSTEM PAGE NUMBER: 46  
PRINT DATE: 11/26/2024 SLD COUNTY/SR - ANNUAL PRINT COUNTY: JUNIATA

DIR: B TOTAL LEN: 42.982 MI. DIST: 02-9 SR: 35  
LEFT MUN: FAYETTE T RIGHT MUN: FAYETTE T

175585 FT		0720/0051 BMS EN 34/0035/0720/0001 175764 FT 1 0 00194 0 00 0431+86 P3 TRIB LOST CREEK BMSBG 34/0035/0720/0001 S 0720/0000 LENGTH(AH 0995 BK 2005)
173580 FT		173759 FT 1 0 00194 0 00 0411+74 VILLAGE: MCALISTERVILLE NC MAIN ST MUSSE RD (T563) S 0710/0000 LENGTH(AH 2005 BK 0999) 015 "DIA CIRC ALUMIN 0700/0970 LEN=0051 INSTALLED UNKN
172581 FT		172760 FT 1 0 00194 0 00 0401+85 S 0700/0000 LENGTH(AH 0999 BK 2765)
THOMPSON RD (T430)	0690/1035	
169816 FT		0690/0205 030 "DIA CIRC METAL 169995 FT 1 0 00194 0 00 0374+30 TROYER RD S 0690/0000 (SR2011 SEG 0040/2722) LENGTH(AH 2765 BK 2245) 024"H 36"W ELLIP METAL 0680/1991 LEN=0048 INSTALLED UNKN
		0680/1374 015 "DIA CIRC ALUMIN LEN=0033 INSTALLED UNKN 015 "DIA CIRC ALUMIN 0680/0900 LEN=0035 INSTALLED UNKN
		0680/0100 015 "DIA CIRC CONCR 167750 FT LEN=0035 INSTALLED UNKN S 0680/0000 LENGTH(AH 2245 BK 1464)
1 0 00194 0 00 0351+84 167571 FT TENNIS PARK RD (SR1003 SEG 0010/0000) 0680/0000		

EXTRACT DATE: 11/25/2024 ROADWAY MANAGEMENT SYSTEM PAGE NUMBER: 45  
PRINT DATE: 11/26/2024 SLD COUNTY/SR - ANNUAL PRINT COUNTY: JUNIATA

DIR: B TOTAL LEN: 42.982 MI. DIST: 02-9 SR: 35  
LEFT MUN: FAYETTE T RIGHT MUN: FAYETTE T

		0670/0754	034"H 48"W ELLIP ALUM LEN=0047 INSTALLED UNKN
166107 FT		0670/0015 166286 FT	BMS EN 34/0035/0670/0000 1 0 00194 0 00 0337+31 TRIB LOST CREEK
		5 0670/0000	BMSBG 34/0035/0670/0000 LENGTH(AH 1464 BK 3259) (APRA) LOST CREEK IMPL
		0660/3136	LEONARD RD (T602)
		0660/1084	035 "DIA CIRC CONCR LEN=0052 INSTALLED UNKN
162848 FT		0660/0232 163027 FT	024 "DIA CIRC METAL LEN=0057 INSTALLED UNKN 1 0 00194 0 00 0303+76 (APRA) LOST CREEK IMPL
		5 0660/0000	LEONARD RD (T602) LENGTH(AH 3259 BK 2093)
		0650/1735	018 "DIA CIR PLASTIC LEN=0040 INSTALLED 2017
		0650/1475 0650/1433	FREE SPRING CHURCH RD (SR2007 SEG 0140/1223) BMS EN 34/0035/0650/1378 1 0 00194 0 00 0297+47
OAKLAND RD (T420)		0650/1378	LOST CREEK BMSBG 34/0035/0650/1378
		0650/0949	
160755 FT		160934 FT	1 0 00194 0 00 0283+69 VILLAGE: OAKLAND MILLS TRIB LOST CREEK STRUCTURE LENGTH 15 FT BMSID 34/0035/0650/0000 LENGTH(AH 2093 BK 2718)
		5 0650/0000	018 "DIA CIRC ALUMIN
		0640/2336	LEN=0045 INSTALLED UNKN
		0640/2034	015 "DIA CIRC ALUMIN LEN=0045 INSTALLED UNKN

CUBA MILLS RD

EXTRACT DATE: 11/25/2024 ROADWAY MANAGEMENT SYSTEM PAGE NUMBER: 44  
PRINT DATE: 11/26/2024 SLD COUNTY/SR - ANNUAL PRINT COUNTY: JUNIATA

DIR: B TOTAL LEN: 42.982 MI. DIST: 02-9 SR: 35  
LEFT MUN: FAYETTE T RIGHT MUN: FAYETTE T

(SR1002 SEG 0120/2265) 0640/1218

158037 FT

155738 FT

ORCHARD LN  
(T409)

0620/1907

153111 FT

150606 FT

0640/1205	032 "DIA CIRC ALUMIN LEN=0065 INSTALLED UNKN
0640/1050	036 "DIA CIRC METAL LEN=0055 INSTALLED UNKN
0640/0109 158216 FT	BMS EN 34/0035/0640/0000 1 0 00194 0 00 0256+37 LOST CREEK BMSBG 34/0035/0640/0000 LENGTH(AH 2718 BK 2299)
0640/0000	FAYETTE
0630/1712	FERMANAGH T
0630/1562	018 "DIA CIRC ALUMIN LEN=0045 INSTALLED UNKN
0630/0653	015 "DIA CIRC ALUMIN LEN=0045 INSTALLED UNKN
0630/0150 155917 FT	048 "DIA CIRC METAL LEN=0080 INSTALLED UNKN 1 0 00194 0 00 0233+58 060"H 72"W CON BOX CUL LEN=0078 INSTALLED UNKN
0630/0000	LENGTH(AH 2299 BK 2627)
0620/1873	FULKROAD RD (T408)
0620/1245	015 "DIA CIRC ALUMIN LEN=0045 INSTALLED UNKN
0620/0090 153290 FT	024 "DIA CIRC ALUMIN LEN=0053 INSTALLED UNKN 1 0 00194 0 00 0207+31
0620/0000	LENGTH(AH 2627 BK 2505)
0610/2109	015"H 21"W ELLIP METAL LEN=0060 INSTALLED 2007
0610/1544	018 "DIA CIRC ALUMIN LEN=0048 INSTALLED UNKN
0610/0237 150785 FT	015 "DIA CIRC ALUMIN LEN=0047 INSTALLED UNKN 1 0 00194 0 00 0182+26

DIR: B TOTAL LEN: 42.982 MI. DIST: 02-9 SR: 35  
LEFT MUN: FERMANAGH T RIGHT MUN: FERMANAGH T

EXTRACT DATE: 11/25/2024 ROADWAY MANAGEMENT SYSTEM PAGE NUMBER: 42  
PRINT DATE: 11/26/2024 SLD COUNTY/SR - ANNUAL PRINT COUNTY: JUNIATA

DIR: B TOTAL LEN: 42.982 MI. DIST: 02-9 SR: 35  
LEFT MUN: FERMANAGH T RIGHT MUN: FERMANAGH T

	142064 FT	0580/0345	LEN=0045 INSTALLED UNKN 018 "DIA CIRC CONCR
		0580/0060	LEN=0067 INSTALLED UNKN
		142243 FT	1 0 00194 0 00 0096+13 (APRA) TRUSS TECH INDUSTRIAL PARK RD (T392)
BUTCHER SHOP RD (T501)	0580/0000	POI	5 0580/0000 LENGTH(AH 2479 BK 0892) 018 "DIA CIRC CONCR
KAUFFMAN LN (T509)	0570/0230	==	0570/0639 LEN=0075 INSTALLED UNKN
		POI	PARKSIDE CT (T513)
		==	0570/0097
	141172 FT	0570/0043	054 "DIA CIRC CONCR LEN=0047 INSTALLED UNKN
		141351 FT	1 0 00194 0 00 0078+42
		5 0570/0000	LENGTH(AH 0892 BK 1768) FROM 8004/0500 SH
TO 8004/0250 SH (CONN)	0564/1428	==	0564/1491 (CONN)
		==	RAMP T RD (SR8004 SEG 0250/0000)
		==	RAMP Q RD (SR8004 SEG 0500/1245)
	0564/1276	0564/1210	018 "DIA CIRC CONCR LEN=0100 INSTALLED UNKN
			LR 1033 WB
	0564/0959	OP ID 34/0022/0181/1137	LR 1033 EB
		OP ID 34/0022/0180/1423	MFC BEGIN = C
	0564/0843	024 "DIA CIRC METAL	
	0564/0670	LEN=0100 INSTALLED 1973	
		RAMP S RD (SR8004 SEG 0010/1593)	
		RAMP R RD (SR8004 SEG 0750/0000)	
FROM 8004/0010 SH (CONN)	0564/0431	==	0564/0543
		==	0564/0405
	139404 FT	0564/0159	021 "DIA CIRC CONCR LEN=0046 INSTALLED UNKN
		139583 FT	0 0 00000 0 00 0000+00
		5 0564/0000	LENGTH(AH 1768 BK 1688) (APRA) STOP 35 TRUCKSTO

EXTRACT DATE: 11/25/2024 ROADWAY MANAGEMENT SYSTEM PAGE NUMBER: 41  
PRINT DATE: 11/26/2024 SLD COUNTY/SR - ANNUAL PRINT COUNTY: JUNIATA

DIR: B TOTAL LEN: 42.982 MI. DIST: 02-9 SR: 35  
LEFT MUN: FERMANAGH T RIGHT MUN: FERMANAGH T

		==	0560/1445	STOP 35 TRUCKSTOP RD (PRDR)
137716 FT			137895 FT	1 0 00194 0 00 0053+12 TRIB SCHWEYER RUN STRUCTURE LENGTH 9 FT BMSID 34/0035/0560/0000 LENGTH(AH 1688 BK 3163)
		>-----<	5 0560/0000	
		==	0550/2370	CARRIAGE LN (TWP )
		-----	0550/2254	024 " DIA CIRC ALUMIN LEN=0043 INSTALLED UNKN
		-----	0550/1614	024 " DIA CIRC METAL LEN=0062 INSTALLED UNKN MEADOWBROOK LN
		==	0550/1609	(T559)
		-----	0550/1195	015 " DIA CIRC ALUMIN LEN=0044 INSTALLED UNKN
NINTH ST (T564)	0550/1151	==		
EIGHTH ST (T385)	0550/0664	==		
134553 FT			134732 FT	1 0 00194 0 00 0021+40 NC SR 0035 SH FERMANAGH MIFFLINTOWN B LENGTH(AH 3163 BK 2140)
		-----	5 0550/0000	SEVENTH ST (BORO)
		==	0540/2125	
NONAME AL (BORO)	0540/1621	==		
SIXTH ST (BORO)	0540/1437	==		
		-----	0540/1332	036 " DIA CIRC ALUMIN LEN=0039 INSTALLED UNKN
ORANGE ST (BORO)	0540/1313	==		
		==	0540/1276	CROSS ST (BORO)
		==	0540/1094	SHEARER LN (BORO)
ELLIS LN (BORO)	0540/0990	==		
FIRE HOUSE LN (BORO)	0540/0945	==		

EXTRACT DATE: 11/25/2024 ROADWAY MANAGEMENT SYSTEM PAGE NUMBER: 40  
PRINT DATE: 11/26/2024 SLD COUNTY/SR - ANNUAL PRINT COUNTY: JUNIATA

DIR: B TOTAL LEN: 42.982 MI. DIST: 02-9 SR: 35  
LEFT MUN: MIFFLINTOWN B RIGHT MUN: MIFFLINTOWN B

1 0 00194 0 00 0000+00 132413 FT  
MAIN ST  
(SR3002 SEG 0070/1258)  
BRIDGE ST  
(BORO)

CREAMERY LN  
(BORO) 0540/0000

CEDAR ST  
(BORO) 0536/1392

130605 FT

== == 0540/0561 JEFFERSON ST  
(BORO)  
012"H 12"W \*\*UNKNOWN\*\*  
0540/0425 LEN=0075 INSTALLED UNKN  
NC WASHINGTON AV  
THIRD ST  
== == 0540/0372 (BORO)  
018"DIA CIRC ALUMIN  
0540/0350 LEN=0050 INSTALLED UNKN  
MINNICKLIR ST  
== 0540/0186 (BORO)  
132592 FT  
NC BRIDGE ST  
5 0540/0000 LENGTH(AH 2140 BK 1808)  
015"DIA CIRC CONCR  
0536/1782 LEN=0050 INSTALLED 2002  
SCHWEYER RUN  
STRUCTURE LENGTH 24 FT  
0536/1237 BMSID 34/0035/0536/082B  
CEDAR ST  
(SR2006 SEG 0010/0000)  
MFC BEGIN = D  
MIFFLINTOWN  
0536/1128 FERMANAGH T  
024"DIA CIRC CONCR  
0536/1127 LEN=0100 INSTALLED 2002  
024"DIA CIRC CONCR  
0536/1065 LEN=0055 INSTALLED 2002  
0536/0409 MFC BEGIN = E  
CRAWFORD DR  
0536/0236 (T482)  
021"DIA CIRC CONCR  
0536/0221 LEN=0061 INSTALLED UNKN  
018"DIA CIRC CONCR  
0536/0001 LEN=0037 INSTALLED UNKN  
130784 FT 0 0 00000 0 00 0000+00  
NC MAIN ST  
5 0536/0000 MFC BEGIN = D  
LENGTH(AH 1808 BK 0369)  
FOR SR 0035N TO 0035S  
(CONN)  
0532/0321 FERMANAGH TWP - JUNIATA  
(TWP)  
FERMANAGH TWP - JUNIATA

EXTRACT DATE: 11/25/2024 ROADWAY MANAGEMENT SYSTEM PAGE NUMBER: 39  
PRINT DATE: 11/26/2024 SLD COUNTY/SR - ANNUAL PRINT COUNTY: JUNIATA

DIR: B TOTAL LEN: 42.982 MI. DIST: 02-9 SR: 35  
LEFT MUN: FERMANAGH T RIGHT MUN: FERMANAGH T

FOR SR 0035N TO 0035S  
(CONN)  
FERMANAGH TWP - JUNIATA  
(TWP)  
FERMANAGH TWP - JUNIATA  
(TWP)  
FOR SR 0035S TO 0035N  
(CONN)  
0 0 00000 0 00 0000+00 130415 FT  
MFC BEGIN = D  
FERMANAGH  
MIFFLIN B  
LENGTH(AH 0190 BK 2427) 0533/0000

SR 3026 SH  
(SR3026 SEG 0010/0499) 0522/0386

0 0 00000 0 00 0000+00 127988 FT  
MOWERY ST  
(SR0333 SEG 0144/2530) 0522/0000  
127553 FT

(TWP )  
MAIN ST  
(SR3002 SEG 0102/0000)  
(SR3002 SEG 0103/0000)  
MAIN ST  
(SR3002 SEG 0103/0000)  
(SR3002 SEG 0102/0000)  
FERMANAGH TWP - JUNIATA  
(TWP)  
FERMANAGH TWP - JUNIATA  
(TWP)  
FOR SR 0035S TO 0035N  
(CONN)  
0 0 00000 0 00 0000+00  
MFC BEGIN = D  
FERMANAGH  
MIFFLIN B  
LENGTH(AH 0369 BK 2427)  
018 "DIA CIRC CONCR  
LEN=0117 INSTALLED UNKN  
BMS EN 34/0035/0522/0904  
0 0 00000 0 00 0000+00  
JUNIATA RIVER  
BMS BG 34/0035/0522/0904  
018 "DIA CIRC CONCR  
LEN=0031 INSTALLED UNKN  
DRAINAGE  
STRUCTURE LENGTH 14 FT  
BMS ID 34/0035/0522/0620  
018 "DIA CIRC CONCR  
LEN=0118 INSTALLED UNKN  
018 "DIA CIRC CONCR  
LEN=0031 INSTALLED UNKN  
BMS EN 34/0035/0522/0126  
0 0 00000 0 00 0000+00  
NORFOLK SOUTHERN RAI RR  
BMS BG 34/0035/0522/0126  
018 "DIA CIR PLASTIC  
LEN=0091 INSTALLED UNKN  
MIFFLIN  
MILFORD T  
LENGTH(AH 2427 BK 0435)  
018 "DIA CIRC CONCR  
LEN=0032 INSTALLED UNKN  
0 0 00000 0 00 0000+00  
LENGTH(AH 0435 BK 2433)

EXTRACT DATE: 11/25/2024 ROADWAY MANAGEMENT SYSTEM PAGE NUMBER: 38  
PRINT DATE: 11/26/2024 SLD COUNTY/SR - ANNUAL PRINT COUNTY: JUNIATA

DIR: B TOTAL LEN: 42.982 MI. DIST: 02-9 SR: 35  
LEFT MUN: MILFORD T RIGHT MUN: MILFORD T

	0510/1801	015 "DIA CIRC CONCR LEN=0036 INSTALLED UNKN
	0510/1072	015 "DIA CIRC CONCR LEN=0040 INSTALLED UNKN
	0510/0966	ORCHARD HILLS DR (PRDR)
	0510/0760	015 "DIA CIR UNKNOWN LEN=0018 INSTALLED UNKN
	0510/0521	018 "DIA CIRC CONCR LEN=0050 INSTALLED UNKN
125120 FT	125120 FT	1 0 00193 0 04 1254+51 SR 0333 SH (SR0333 SEG 0150/0000)
	0510/0000	LENGTH(AH 2433 BK 3116)
	0500/2020	LOCUST GROVE RETIREMENT (PRDR)
	0500/1473	024 "DIA CIRC CONCR LEN=0044 INSTALLED UNKN
	0500/0921	015 "DIA CIRC CONCR LEN=0036 INSTALLED UNKN
	0500/0688	015 "DIA CAST IRON LEN=0048 INSTALLED UNKN
	0500/0477	036 "DIA CIRC CONCR LEN=0040 INSTALLED UNKN
1 0 00193 0 04 1223+42 122004 FT LOCUST GROVE RD (T372)	122004 FT	VARNES RD (T371)
	0500/0000	LENGTH(AH 3116 BK 2448)
	0490/1809	BMS EN 34/0035/0490/1712 1 0 00193 0 04 1216+08
	0490/1712	EAST LICKING CREEK BMS BG 34/0035/0490/1712
	0490/0784	015 "DIA CIRC CONCR LEN=0040 INSTALLED UNKN
	0490/0445	024 "DIA CIRC CONCR LEN=0060 INSTALLED UNKN
119556 FT	119556 FT	1 0 00193 0 04 1198+84 018 "DIA CIRC CONCR LEN=0050 INSTALLED UNKN
	0490/0000	LENGTH(AH 2448 BK 2800)
	0480/2558	015 "DIA CIRC CONCR LEN=0040 INSTALLED UNKN
	0480/2404	015 "DIA CIRC CONCR LEN=0036 INSTALLED UNKN

EXTRACT DATE: 11/25/2024 ROADWAY MANAGEMENT SYSTEM PAGE NUMBER: 37  
PRINT DATE: 11/26/2024 SLD COUNTY/SR - ANNUAL PRINT COUNTY: JUNIATA

DIR: B TOTAL LEN: 42.982 MI. DIST: 02-9 SR: 35  
LEFT MUN: MILFORD T RIGHT MUN: MILFORD T

	0480/1368	015 "DIA CIRC CONCR LEN=0038 INSTALLED UNKN
	0480/1044	015 "DIA CIRC CONCR LEN=0034 INSTALLED UNKN
	0480/0650	018 "DIA CIRC CONCR LEN=0040 INSTALLED UNKN
116756 FT	116756 FT	1 0 00193 0 04 1170+74 048"H 72"W ELLIP CONC LEN=0060 INSTALLED UNKN LENGTH(AH 2800 BK 2701)
	0480/0000	015 "DIA CIRC CONCR LEN=0042 INSTALLED UNKN
	0470/1916	MCLAUGHLIN RD (SR3028 SEG 0010/0000)
	0470/1192	015 "DIA CIRC CONCR LEN=0033 INSTALLED UNKN
	0470/0970	015 "DIA CIRC CONCR LEN=0040 INSTALLED UNKN
	0470/0585	015 "DIA CIRC CONCR LEN=0043 INSTALLED UNKN
	0470/0207	LEN=0043 INSTALLED UNKN
1 0 00193 0 04 1143+82 114055 FT STETTLER RD (SR4003 SEG 0010/0000) 0470/0000	114055 FT	LENGTH(AH 2701 BK 2901) 048"H 72"W CON BOX CUL LEN=0041 INSTALLED UNKN
	0470/0000	BMS EN 34/0035/0460/2063 1 0 00193 0 04 1135+40 MCCAHAH RUN
	0460/2742	BMSBG 34/0035/0460/2063 015 "DIA CIRC CONCR LEN=0038 INSTALLED UNKN
	0460/2075	024 "DIA CIRC CONCR LEN=0150 INSTALLED UNKN
	0460/2063	015 "DIA CIRC CONCR LEN=0033 INSTALLED UNKN
	0460/1620	015 "DIA CIRC CONCR LEN=0035 INSTALLED UNKN
	0460/1128	1 0 00193 0 04 1114+81
	0460/0705	LENGTH(AH 2901 BK 2726)
	0460/0263	015 "DIA CIRC CONCR LEN=0034 INSTALLED UNKN
111154 FT	111154 FT	018 "DIA CIRC CONCR LEN=0050 INSTALLED UNKN
	0460/0000	
	0450/1875	
	0450/1314	

EXTRACT DATE: 11/25/2024 ROADWAY MANAGEMENT SYSTEM PAGE NUMBER: 36  
PRINT DATE: 11/26/2024 SLD COUNTY/SR - ANNUAL PRINT COUNTY: JUNIATA

DIR: B TOTAL LEN: 42.982 MI. DIST: 02-9 SR: 35  
LEFT MUN: MILFORD T RIGHT MUN: MILFORD T

108428 FT

108428 FT 1 0 00193 0 04 1087+55  
030 "DIA CIRC CONCR  
LEN=0041 INSTALLED UNKN  
5 0450/0000 LENGTH(AH 2726 BK 2200)

0440/1200 018 "DIA CIRC CONCR  
LEN=0033 INSTALLED UNKN

106228 FT

106228 FT 1 0 00193 0 04 1065+55  
5 0440/0000 LENGTH(AH 2200 BK 2683)  
043 "H 48 "W ELLIP CONC  
0430/2675 LEN=0058 INSTALLED UNKN  
015 "DIA CIRC CONCR  
0430/2110 LEN=0035 INSTALLED UNKN

103545 FT

0430/0568 MILFORD  
BEALE T  
018 "DIA CIRC CONCR  
LEN=0036 INSTALLED UNKN  
103545 FT 1 0 00193 0 04 1038+62  
030 "DIA CIRC CONCR  
LEN=0046 INSTALLED UNKN  
5 0430/0000 LENGTH(AH 2683 BK 3014)  
024 "DIA CIRC CONCR  
LEN=0030 INSTALLED UNKN  
0420/2600 018 "DIA CIRC CONCR  
LEN=0032 INSTALLED UNKN  
0420/1966

0420/0484 018 "DIA CIRC CONCR  
LEN=0032 INSTALLED UNKN  
SR 3017 SH  
0420/0144 (SR3017 SEG 0060/2178)  
054 "H 48 "W CON BOX CUL  
LEN=0035 INSTALLED UNKN  
100531 FT 1 0 00193 0 04 1008+48  
5 0420/0000 LENGTH(AH 3014 BK 2563)  
024 "DIA CIRC CONCR  
0410/2084 LEN=0050 INSTALLED UNKN

EXTRACT DATE: 11/25/2024 ROADWAY MANAGEMENT SYSTEM PAGE NUMBER: 35  
PRINT DATE: 11/26/2024 SLD COUNTY/SR - ANNUAL PRINT COUNTY: JUNIATA

DIR: B TOTAL LEN: 42.982 MI. DIST: 02-9 SR: 35  
LEFT MUN: BEALE T RIGHT MUN: BEALE T

CIDER PRESS RD  
(SR4004 SEG 0040/3394) 0410/0359  
097968 FT

094676 FT

092064 FT

CIDER PRESS RD

==	0410/1644	JOHNSTOWN RD (T433)
---	0410/0382	018 "DIA CIRC CONCR LEN=0047 INSTALLED 1993
==	0410/0359	CIDER PRESS RD (T431)
---	0410/0011	BMSBN 34/0035/0410/0000 1 0 00193 0 04 0982+85
---	097968 FT	VILLAGE: WALNUT MARKEE CREEK
---	0410/0000	BMSBG 34/0035/0410/0000 LENGTH(AH 2563 BK 3292)
---	0400/2564	018 "DIA CIRC CONCR LEN=0036 INSTALLED UNKN
---	0400/1840	018 "DIA CIRC CONCR LEN=0033 INSTALLED UNKN
---	0400/1133	036 "DIA CIRC CONCR LEN=0039 INSTALLED UNKN
---	0400/0572	018 "DIA CIRC CONCR LEN=0036 INSTALLED UNKN
---	094676 FT	1 0 00193 0 04 0950+93
---	0400/0000	018 "DIA CIRC CONCR LEN=0033 INSTALLED UNKN
---	0390/1802	CROSS RD (T338)
---	0390/1685	LENGTH(AH 3292 BK 2612)
---	0390/1364	018 "DIA CIRC CONCR LEN=0035 INSTALLED UNKN
---	0390/0016	OAK DR (T339)
---	092064 FT	036 "DIA CIRC CONCR LEN=0038 INSTALLED UNKN
---	0390/0000	018 "DIA CIRC CONCR LEN=0032 INSTALLED UNKN
---	0380/1577	1 0 00193 0 04 0924+75 LENGTH(AH 2612 BK 2318)
---		036 "DIA CIRC CONCR LEN=0042 INSTALLED UNKN

EXTRACT DATE: 11/25/2024 ROADWAY MANAGEMENT SYSTEM PAGE NUMBER: 34  
PRINT DATE: 11/26/2024 SLD COUNTY/SR - ANNUAL PRINT COUNTY: JUNIATA

DIR: B TOTAL LEN: 42.982 MI. DIST: 02-9 SR: 35  
LEFT MUN: BEALE T RIGHT MUN: BEALE T

(SR4004 SEG 0010/0000) 0380/1510

089746 FT

0380/0011 018 "DIA CIRC CONCR  
089746 FT LEN=0037 INSTALLED UNKN  
5 0380/0000 1 0 00193 0 04 0901+48  
LENGTH(AH 2318 BK 2667)  
036 "DIA CIRC CONCR  
0370/2315 LEN=0040 INSTALLED UNKN

087079 FT

0370/0566 036 "DIA CIRC CONCR  
087079 FT LEN=0050 INSTALLED UNKN  
5 0370/0000 1 0 00193 0 04 0874+72  
LENGTH(AH 2667 BK 2617)  
040"H 48"W CON BOX CUL  
0360/2333 LEN=0050 INSTALLED UNKN  
044"H 72"W ELLIP METAL  
0360/2323 LEN=0050 INSTALLED UNKN  
SR 3008 SH  
0360/2290 (SR3008 SEG 0010/0000)

084462 FT

0360/0919 018 "DIA CIRC CONCR  
LEN=0036 INSTALLED UNKN  
0360/0466 018 "DIA CIRC CONCR  
084462 FT LEN=0036 INSTALLED UNKN  
1 0 00193 0 04 0848+46  
VILLAGE: NOOK  
024 "DIA CIRC CONCR  
LEN=0040 INSTALLED UNKN  
5 0360/0000 LENGTH(AH 2617 BK 2231)  
024 "DIA CIRC CONCR  
0350/1848 LEN=0036 INSTALLED UNKN

082231 FT

0350/1219 018 "DIA CIRC CONCR  
LEN=0040 INSTALLED UNKN  
0350/0770 024 "DIA CIRC CONCR  
LEN=0036 INSTALLED UNKN  
0350/0567 018 "DIA CIRC CONCR  
LEN=0042 INSTALLED UNKN  
018 "DIA CIRC CONCR  
0350/0216 LEN=0035 INSTALLED UNKN  
082231 FT 1 0 00193 0 04 0826+06  
5 0350/0000 LENGTH(AH 2231 BK 2505)  
030 "DIA CIRC METAL

EXTRACT DATE: 11/25/2024 ROADWAY MANAGEMENT SYSTEM PAGE NUMBER: 33  
PRINT DATE: 11/26/2024 SLD COUNTY/SR - ANNUAL PRINT COUNTY: JUNIATA

DIR: B TOTAL LEN: 42.982 MI. DIST: 02-9 SR: 35  
LEFT MUN: BEALE T RIGHT MUN: BEALE T

079726 FT

077094 FT

074966 FT

0340/2132	LEN=0050	INSTALLED UNKN
018 "DIA	CIRC CONCR	
0340/1715	LEN=0034	INSTALLED UNKN
0340/1105	TRIB DOYLE RUN	
BMSID 34/0035/0340/1105	STRUCTURE LENGTH 10 FT	
018 "DIA	CIRC CONCR	
0340/0525	LEN=0040	INSTALLED 2001
079726 FT	1 0 00193 0 04 0800+92	
0340/0000	LENGTH(AH 2505 BK 2632)	
0330/1376	024 "DIA CIRC CONCR	
LEN=0040	INSTALLED UNKN	
0330/0532	TRIB DOYLE RUN	
BMSID 34/0035/0330/0532	STRUCTURE LENGTH 9 FT	
018 "DIA	CIRC CONCR	
0330/0349	LEN=0042	INSTALLED UNKN
077094 FT	1 0 00193 0 04 0774+51	
018 "DIA	CIRC CONCR	
LEN=0040	INSTALLED UNKN	
0330/0000	LENGTH(AH 2632 BK 2128)	
0320/1722	024 "DIA CIRC CONCR	
LEN=0035	INSTALLED UNKN	
0320/0946	(APRA) TUSCARORA VALLEY	
0320/0543	TUSCARORA VALLEY STRUC	
018 "DIA	CIRC METAL	
LEN=0038	INSTALLED UNKN	
0320/0367	024 "DIA CIR PLASTIC	
074966 FT	LEN=0040	INSTALLED 2009
1 0 00193 0 04 0753+14		
042 "DIA	CIRC METAL	
LEN=0054	INSTALLED UNKN	
0320/0000	LENGTH(AH 2128 BK 2689)	
0310/1615	021 "DIA CIRC METAL	
LEN=0030	INSTALLED UNKN	
0310/0740	050 "DIA CIRC METAL	
LEN=0064	INSTALLED UNKN	
0310/0671	BEALE	
TUSCARORA T		
015 "H 21 "W	ELLIP METAL	

EXTRACT DATE: 11/25/2024 ROADWAY MANAGEMENT SYSTEM PAGE NUMBER: 32  
PRINT DATE: 11/26/2024 SLD COUNTY/SR - ANNUAL PRINT COUNTY: JUNIATA

DIR: B TOTAL LEN: 42.982 MI. DIST: 02-9 SR: 35  
LEFT MUN: TUSCARORA T RIGHT MUN: TUSCARORA T

NEALMAN RD  
(T373)

072277 FT

0300/2170

069289 FT

067181 FT

NEALMAN RD  
(T373)

0280/2348

064424 FT

0310/0543 LEN=0050 INSTALLED UNKN  
072277 FT 1 0 00193 0 04 0726+16  
5 0310/0000 LENGTH(AH 2689 BK 2988)

0300/2304 036 "DIA CIRC METAL  
LEN=0037 INSTALLED UNKN

0300/1533 024"H 36"W ELLIP METAL  
LEN=0036 INSTALLED UNKN

0300/0845 SCATTERED ACRES RD  
(T587)

0300/0226 036 "DIA CIRC METAL  
LEN=0037 INSTALLED 1993  
069289 FT 1 0 00193 0 04 0696+19

0300/0000 030"H 48"W ELLIP METAL  
LEN=0037 INSTALLED 1993  
5 LENGTH(AH 2988 BK 2108)  
018 "DIA CIR PLASTIC  
0290/1699 LEN=0040 INSTALLED 2008

067181 FT 1 0 00193 0 04 0675+02  
024 "DIA CIR PLASTIC  
LEN=0050 INSTALLED 2016  
5 0290/0000 LENGTH(AH 2108 BK 2757)  
018 "DIA CIR PLASTIC

0280/2371 LEN=0060 INSTALLED 2016

NC JUNIATA THRUWAY  
0280/1817 018 "DIA CIR PLASTIC  
LEN=0060 INSTALLED 2016  
018 "DIA CIR PLASTIC  
0280/1519 LEN=0060 INSTALLED 2016

0280/0431 024 "DIA CIR PLASTIC  
LEN=0060 INSTALLED 2016  
064424 FT 1 0 00193 0 04 0647+36  
018 "DIA CIRC METAL

5 0280/0000 LEN=0035 INSTALLED UNKN  
LENGTH(AH 2757 BK 2433)  
015 "DIA CIRC METAL  
0270/2059 LEN=0056 INSTALLED UNKN  
MCKINLEY RD

EXTRACT DATE: 11/25/2024 ROADWAY MANAGEMENT SYSTEM PAGE NUMBER: 31  
PRINT DATE: 11/26/2024 SLD COUNTY/SR - ANNUAL PRINT COUNTY: JUNIATA

DIR: B TOTAL LEN: 42.982 MI. DIST: 02-9 SR: 35  
LEFT MUN: TUSCARORA T RIGHT MUN: TUSCARORA T

061991 FT

059673 FT

058276 FT

056102 FT



0270/2055 (SR3021 SEG 0100/2226)  
0270/1734 BMSSEN 34/0035/0270/1720  
1 0 00193 0 04 0640+34  
MCKINLEY RUN  
0270/1720 BMSBG 34/0035/0270/1720  
036 "DIA CIRC METAL  
0270/1510 LEN=0050 INSTALLED 2008  
018 "DIA CIRC METAL  
0270/0645 LEN=0035 INSTALLED 1993  
061991 FT 1 0 00193 0 04 0622+94  
018 "DIA CIRC METAL  
LEN=0040 INSTALLED 2008  
5 0270/0000 LENGTH(AH 2433 BK 2318)  
018 "DIA CIRC METAL  
0260/1935 LEN=0050 INSTALLED 2008  
024 "H 36 "W ELLIP METAL  
0260/1715 LEN=0047 INSTALLED UNKN  
015 "DIA CIRC METAL  
0260/0855 LEN=0036 INSTALLED UNKN  
018 "DIA CIRC METAL  
0260/0345 LEN=0041 INSTALLED UNKN  
018 "DIA CIRC METAL  
0260/0051 LEN=0041 INSTALLED UNKN  
059673 FT 1 0 00193 0 03 0596+48  
5 0260/0000 LENGTH(AH 2318 BK 1397)  
018 "DIA CIRC METAL  
0250/1128 LEN=0035 INSTALLED UNKN  
018 "DIA CIRC METAL  
0250/0783 LEN=0062 INSTALLED UNKN  
018 "DIA CIRC METAL  
0250/0476 LEN=0036 INSTALLED UNKN  
018 "DIA CIRC METAL  
0250/0238 LEN=0035 INSTALLED UNKN  
058276 FT 1 0 00193 0 03 0582+42  
018 "DIA CIRC METAL  
LEN=0035 INSTALLED UNKN  
5 0250/0000 LENGTH(AH 1397 BK 2174)  
018 "DIA CIRC METAL  
0240/1679 LEN=0036 INSTALLED UNKN  
018 "DIA CIRC METAL  
0240/1419 LEN=0035 INSTALLED UNKN  
018 "DIA CIRC METAL  
0240/1027 LEN=0033 INSTALLED UNKN  
018 "DIA CIRC METAL  
0240/0563 LEN=0032 INSTALLED UNKN  
056102 FT 1 0 00193 0 03 0560+59  
5 0240/0000 LENGTH(AH 2174 BK 2623)

EXTRACT DATE: 11/25/2024 ROADWAY MANAGEMENT SYSTEM PAGE NUMBER: 30  
PRINT DATE: 11/26/2024 SLD COUNTY/SR - ANNUAL PRINT COUNTY: JUNIATA

DIR: B TOTAL LEN: 42.982 MI. DIST: 02-9 SR: 35  
LEFT MUN: TUSCARORA T RIGHT MUN: TUSCARORA T

		0230/2128	018 "DIA CIRC METAL LEN=0040 INSTALLED UNKN
		0230/1263	018 "DIA CIR PLASTIC LEN=0050 INSTALLED 2009
		0230/1045	054 "DIA CIRC METAL LEN=0080 INSTALLED UNKN
		0230/0761	018 "DIA CIRC METAL LEN=0033 INSTALLED UNKN
		0230/0494	018 "DIA CIR PLASTIC LEN=0040 INSTALLED 2013
		0230/0195	015"H 21"W ELLIP METAL LEN=0036 INSTALLED 1997
053479 FT		053479 FT	1 0 00193 0 03 0534+27 NOSS RD (SR3016 SEG 0010/0000)
		5 0230/0000	NC AN DERSON RIDGE RD LENGTH(AH 2623 BK 3391)
		0220/2365	038"H 48"W ELLIP METAL LEN=0040 INSTALLED 1999
		0220/2136	030"H 40"W ELLIP METAL LEN=0040 INSTALLED UNKN
		0220/1365	018 "DIA CIRC METAL LEN=0030 INSTALLED UNKN
		0220/1101	036 "DIA CIRC METAL LEN=0045 INSTALLED 2001
TOWNSHIP RT (TWP )	0220/0940	0220/0940	MIDDLE RD (SR0850 SEG 0010/0000)
		0220/0902	036 "DIA CIRC METAL LEN=0043 INSTALLED UNKN
GRAYS RD (T409)	0220/0259 050088 FT	050088 FT	1 0 00193 0 03 0501+05 VILLAGE: REEDS GAP
BLACK LOG RD (SR4005 SEG 0010/0000)	0220/0000	5 0220/0000	LENGTH(AH 3391 BK 2778)
		0210/1541	018 "DIA CIRC METAL LEN=0039 INSTALLED UNKN
		0210/1145	018 "DIA CIRC METAL LEN=0040 INSTALLED UNKN
		0210/1028	018 "DIA CIRC METAL LEN=0036 INSTALLED UNKN
		0210/0754	018 "DIA CIRC METAL LEN=0034 INSTALLED UNKN

EXTRACT DATE: 11/25/2024 ROADWAY MANAGEMENT SYSTEM PAGE NUMBER: 29  
PRINT DATE: 11/26/2024 SLD COUNTY/SR - ANNUAL PRINT COUNTY: JUNIATA

DIR: B TOTAL LEN: 42.982 MI. DIST: 02-9 SR: 35  
LEFT MUN: TUSCARORA T RIGHT MUN: TUSCARORA T

047310 FT

047310 FT 1 0 00193 0 03 0473+19  
018 "DIA CIRC METAL  
LEN=0032 INSTALLED UNKN  
LENGTH(AH 2778 BK 1801)

5 0210/0000

0200/1096 BMSSEN 34/0035/0200/1084  
1 0 00193 0 03 0465+96  
BARN RUN

0200/1084 BMSBG 34/0035/0200/1084

045509 FT

0200/0464 018 "DIA CIRC METAL  
LEN=0040 INSTALLED UNKN  
0200/0012 BMSSEN 34/0035/0200/0000  
045509 FT 1 0 00193 0 03 0455+10

5 0200/0000

STONY RUN  
BMSBG 34/0035/0200/0000  
LENGTH(AH 1801 BK 3071)  
036 "DIA CIRC METAL

0190/2771 LEN=0042 INSTALLED UNKN  
0190/2315 BMSSEN 34/0035/0190/2301  
1 0 00193 0 03 0447+39

0190/2301 DAUGHERTY RUN  
BMSBG 34/0035/0190/2301

0190/1648 015 "DIA CIRC METAL  
LEN=0050 INSTALLED UNKN  
018 "DIA CIRC METAL

0190/1449 LEN=0039 INSTALLED UNKN

018 "DIA CIRC METAL

0190/1125 LEN=0060 INSTALLED UNKN

018 "DIA CIRC METAL

0190/0820 LEN=0035 INSTALLED UNKN

018 "DIA CIRC METAL

0190/0665 LEN=0034 INSTALLED UNKN

018 "DIA CIRC METAL

0190/0330 LEN=0035 INSTALLED UNKN

018 "DIA CIRC METAL

042438 FT

0190/0151 LEN=0035 INSTALLED UNKN

042438 FT 1 0 00193 0 03 0424+43

5 0190/0000

018 "DIA CIR PLASTIC  
LEN=0037 INSTALLED 2013

018 "DIA CIR PLASTIC

0180/1639 LEN=0040 INSTALLED 2013

018 "DIA CIR PLASTIC

0180/1289 LEN=0040 INSTALLED 2013

018 "DIA CIR PLASTIC

0180/0602 LEN=0030 INSTALLED 2021

EXTRACT DATE: 11/25/2024 ROADWAY MANAGEMENT SYSTEM PAGE NUMBER: 28  
PRINT DATE: 11/26/2024 SLD COUNTY/SR - ANNUAL PRINT COUNTY: JUNIATA

DIR: B TOTAL LEN: 42.982 MI. DIST: 02-9 SR: 35  
LEFT MUN: TUSCARORA T RIGHT MUN: TUSCARORA T

1 0 00193 0 03 0402+40 040232 FT  
BEGGARS ROW RD  
(SR4006 SEG 0050/3310) 0180/0000

037539 FT

035233 FT

--+--	0180/0219	TUSCARORA
---	0180/0046	LACK T
---	040232 FT	015 "DIA CIR PLASTIC
==	5 0180/0000	LEN=0035 INSTALLED UNKN
---	0170/2003	LENGTH(AH 2206 BK 2693)
---	0170/1671	018 "DIA CIR METAL
---	0170/1196	LEN=0036 INSTALLED UNKN
---	0170/0809	018 "DIA CIR METAL
---	0170/0139	LEN=0037 INSTALLED 2021
---	037539 FT	018 "DIA CIR METAL
5	0170/0000	LEN=0036 INSTALLED 2021
---	0160/1934	015 "DIA CIR METAL
---	0160/1708	LEN=0038 INSTALLED UNKN
---	0160/1472	018 "DIA CIR METAL
---	0160/1123	LEN=0030 INSTALLED UNKN
---	0160/0976	015 "DIA CIR METAL
==	0160/0661	LEN=0030 INSTALLED UNKN
---	035233 FT	018 "DIA CIR PLASTIC
5	0160/0000	LEN=0036 INSTALLED 2021
---	0150/2749	024 "DIA CIR PLASTIC
---	0150/1935	LEN=0036 INSTALLED 2021
---	0150/1777	018 "DIA CIR METAL
---	0150/1425	LEN=0036 INSTALLED UNKN
---	0150/0815	018 "DIA CIR METAL
---		LEN=0036 INSTALLED UNKN

EXTRACT DATE: 11/25/2024 ROADWAY MANAGEMENT SYSTEM PAGE NUMBER: 27  
PRINT DATE: 11/26/2024 SLD COUNTY/SR - ANNUAL PRINT COUNTY: JUNIATA

DIR: B TOTAL LEN: 42.982 MI. DIST: 02-9 SR: 35  
LEFT MUN: LACK T RIGHT MUN: LACK T

031987 FT

0150/0298	018 "DIA	CIRC METAL
031987 FT	LEN=0035	INSTALLED UNKN
0150/0000	1 0 00193	0 02 0320+38
	LENGTH(AH	3246 BK 2071)
0140/1535	018 "DIA	CIRC METAL
	LEN=0040	INSTALLED UNKN
0140/1427	012 "DIA	CIRC METAL
	LEN=0030	INSTALLED UNKN
0140/1257	018 "DIA	CIRC METAL
	LEN=0038	INSTALLED UNKN
0140/0616	015 "DIA	CIRC METAL
	LEN=0035	INSTALLED UNKN
0140/0425	030 "DIA	CIRC METAL
	LEN=0040	INSTALLED UNKN
029916 FT	1 0 00193	0 02 0299+61
0140/0000	LENGTH(AH	2071 BK 2631)

029916 FT

027285 FT

0130/1419	018 "DIA	CIRC METAL
	LEN=0041	INSTALLED UNKN
0130/0758	018 "DIA	CIRC METAL
	LEN=0036	INSTALLED UNKN
0130/0465	015 "DIA	CIRC METAL
	LEN=0045	INSTALLED UNKN
0130/0286	015 "DIA	CIRC METAL
	LEN=0048	INSTALLED UNKN
027285 FT	1 0 00193	0 02 0273+24
	018 "DIA	CIRC CONCR
	LEN=0040	INSTALLED UNKN
NC SR	0035 SH	
0130/0000	LENGTH(AH	2631 BK 2137)

BEGGARS ROW RD  
(SR4006 SEG 0010/0000) 0120/0600

025148 FT

0120/1373	024 "DIA	CIR PLASTIC
	LEN=0060	INSTALLED 2016
0120/0910	018 "DIA	CIR PLASTIC
	LEN=0060	INSTALLED 2016
0120/0640	036 "DIA	CIRC METAL
	LEN=0046	INSTALLED UNKN
0120/0575	018 "DIA	CIRC METAL
	LEN=0034	INSTALLED UNKN
0120/0400	018 "DIA	CIRC METAL
	LEN=0041	INSTALLED UNKN
0120/0204	015 "DIA	CIRC METAL
	LEN=0030	INSTALLED UNKN
025148 FT	1 0 00193	0 02 0251+81

EXTRACT DATE: 11/25/2024 ROADWAY MANAGEMENT SYSTEM PAGE NUMBER: 26  
PRINT DATE: 11/26/2024 SLD COUNTY/SR - ANNUAL PRINT COUNTY: JUNIATA

DIR: B TOTAL LEN: 42.982 MI. DIST: 02-9 SR: 35  
LEFT MUN: LACK T RIGHT MUN: LACK T

022595 FT

019969 FT

016749 FT

5 0120/0000 LENGTH(AH 2137 BK 2553)

0110/1348 024 "DIA CIRC METAL  
LEN=0033 INSTALLED UNKN

0110/0027 018 "DIA CIR PLASTIC  
LEN=0040 INSTALLED 2005  
022595 FT 1 0 00193 0 02 0226+22  
5 0110/0000 LENGTH(AH 2553 BK 2626)

0100/1513 018 "DIA CIR PLASTIC  
LEN=0040 INSTALLED 2021  
0100/1262 015 "DIA CIR PLASTIC  
LEN=0030 INSTALLED UNKN

0100/0334 PATTERSON RD  
(T320)  
024 "DIA CIR PLASTIC  
LEN=0054 INSTALLED 2021  
018 "DIA CIR PLASTIC  
LEN=0040 INSTALLED 2021  
0100/0015 BMSBG 34/0035/0100/0000  
019969 FT 1 0 00193 0 02 0199+90  
VILLAGE: PERU MILLS  
WILLOW RUN

5 0100/0000 BMSBG 34/0035/0100/0000  
LENGTH(AH 2626 BK 3220)

0090/2532 015 "H 21 "W ELLIP METAL  
LEN=0036 INSTALLED UNKN

0090/1734 018 "DIA CIR PLASTIC  
LEN=0030 INSTALLED 2021  
018 "DIA CIR PLASTIC  
LEN=0032 INSTALLED 2021  
018 "DIA CIR PLASTIC  
LEN=0030 INSTALLED 2021  
018 "DIA CIR PLASTIC  
LEN=0030 INSTALLED 2021

0090/0140 018 "DIA CIR PLASTIC  
LEN=0034 INSTALLED 2021  
016749 FT 1 0 00193 0 02 0167+47  
NC NORTH POINT HILL RD

EXTRACT DATE: 11/25/2024 ROADWAY MANAGEMENT SYSTEM PAGE NUMBER: 25  
PRINT DATE: 11/26/2024 SLD COUNTY/SR - ANNUAL PRINT COUNTY: JUNIATA

DIR: B TOTAL LEN: 42.982 MI. DIST: 02-9 SR: 35  
LEFT MUN: LACK T RIGHT MUN: LACK T

014417 FT

011928 FT

010360 FT

007992 FT

5 0090/0000 LENGTH(AH 3220 BK 2332)  
TREGO RD  
(T302)  
0080/2291 018 "DIA CIRC METAL  
0080/1842 LEN=0036 INSTALLED 2021  
015 "DIA CIRC METAL  
0080/1442 LEN=0050 INSTALLED UNKN  
018 "DIA CIRC METAL  
0080/0812 LEN=0052 INSTALLED UNKN  
018 "DIA CIRC METAL  
0080/0547 LEN=0060 INSTALLED UNKN  
0080/0009 BMSSEN 34/0035/0080/0000  
014417 FT 1 0 00193 0 01 0144+15  
TRIB TO WILLOW RUN  
BMSBG 34/0035/0080/0000  
5 0080/0000 LENGTH(AH 2332 BK 2489)  
024 "DIA CIR PLASTIC  
0070/1934 LEN=0042 INSTALLED 2021  
018 "DIA CIR PLASTIC  
0070/1420 LEN=0050 INSTALLED 2022  
018 "DIA CIR PLASTIC  
0070/0913 LEN=0050 INSTALLED 2021  
015 "DIA CIR PLASTIC  
0070/0542 LEN=0044 INSTALLED UNKN  
018 "DIA CIRC METAL  
0070/0028 LEN=0042 INSTALLED UNKN  
011928 FT 1 0 00193 0 01 0119+49  
BERRY RIDGE RD  
(SR3025 SEG 0160/2797)  
5 0070/0000 LENGTH(AH 2489 BK 1568)  
018 "DIA CIR PLASTIC  
0060/1141 LEN=0045 INSTALLED 2001  
018 "DIA CIRC METAL  
0060/0526 LEN=0042 INSTALLED UNKN  
010360 FT 1 0 00193 0 01 0103+68  
VILLAGE: CROSS KEYS  
5 0060/0000 LENGTH(AH 1568 BK 2368)  
018 "DIA CIR PLASTIC  
0050/2040 LEN=0036 INSTALLED 2021  
015 "H 21 "W ELLIP METAL  
0050/1607 LEN=0040 INSTALLED UNKN  
015 "DIA CIRC METAL  
0050/1254 LEN=0036 INSTALLED UNKN  
015 "DIA CIRC METAL  
0050/0856 LEN=0041 INSTALLED UNKN  
007992 FT 1 0 00193 0 00 0080+00  
5 0050/0000 LENGTH(AH 2368 BK 1849)

EXTRACT DATE: 11/25/2024 ROADWAY MANAGEMENT SYSTEM PAGE NUMBER: 24  
PRINT DATE: 11/26/2024 SLD COUNTY/SR - ANNUAL PRINT COUNTY: JUNIATA

DIR: B TOTAL LEN: 42.982 MI. DIST: 02-9 SR: 35  
LEFT MUN: LACK T RIGHT MUN: LACK T

006143 FT

0040/1663 BMS EN 34/0035/0040/1650  
1 0 00193 0 00 0077+94  
TRIB LICK RUN  
0040/1650 BMSBG 34/0035/0040/1650

006143 FT 1 0 00193 0 00 0061+50  
036"H 84"W CON BOX CUL  
LEN=0042 INSTALLED UNKN  
0040/0000 LENGTH(AH 1849 BK 2557)  
018 "DIA CIRC METAL  
0030/2189 LEN=0048 INSTALLED UNKN  
024 "DIA CIR PLASTIC  
0030/1760 LEN=0050 INSTALLED 2021

003586 FT

0030/0775 018 "DIA CIRC METAL  
LEN=0050 INSTALLED UNKN  
018 "DIA CIRC METAL  
0030/0386 LEN=0047 INSTALLED UNKN  
0030/0012 BMS EN 34/0035/0030/0000  
003586 FT 1 0 00193 0 00 0035+90  
TRIB TO LICK RUN  
BMSBG 34/0035/0030/0000  
0030/0000 LENGTH(AH 2557 BK 1037)

002549 FT

0020/0438 018 "DIA CIRC METAL  
LEN=0041 INSTALLED UNKN  
018 "DIA CIRC METAL  
0020/0024 LEN=0040 INSTALLED UNKN  
002549 FT 1 0 00193 0 00 0025+51  
0020/0000 LENGTH(AH 1037 BK 2549)  
018 "DIA CIRC METAL  
0010/2003 LEN=0040 INSTALLED UNKN  
018 "DIA CIRC METAL  
0010/1703 LEN=0038 INSTALLED 2021

000000 FT

0010/0861 018 "DIA CIRC METAL  
LEN=0038 INSTALLED UNKN  
018 "DIA CIRC METAL  
0010/0508 LEN=0038 INSTALLED UNKN  
000000 FT 1 0 00193 0 00 0000+00  
NC SR 0035 SH  
INTER-BK SR 0035 SH  
(SR0035 SEG 0280/3643)  
MFC BEGIN = D  
BK-HUNTINGDON (31)  
0010/0000 LENGTH(AH 2549 BK 0000)

EXTRACT DATE: 11/25/2024	ROADWAY MANAGEMENT SYSTEM	PAGE NUMBER: 23
PRINT DATE: 11/26/2024	SLD COUNTY/SR - ANNUAL PRINT	COUNTY: JUNIATA
DIR: E	TOTAL LEN: 20.980 MI.	DIST: 02-9
LEFT MUN: DELAWARE T		SR: 22
	RIGHT MUN: DELAWARE T	

AH-PERRY (50) 110751 FT  
 WILLIAM PENN HW INTER-AHD  
 (SR0022 SEG 0011/0000) 0451/2507

018 "DIA CIRC CONCR  
 LEN=0100 INSTALLED UNKN 0451/2358

018 "DIA CIRC CONCR  
 LEN=0100 INSTALLED UNKN 0451/2070

018 "DIA CIRC CONCR  
 LEN=0100 INSTALLED UNKN 0451/1736

018 "DIA CIRC CONCR  
 LEN=0100 INSTALLED UNKN 0451/1276

018 "DIA CIRC CONCR  
 LEN=0100 INSTALLED UNKN 0451/0869

018 "DIA CIRC CONCR  
 LEN=0100 INSTALLED UNKN 0451/0373

1 0 01033 0 00 0025+07 108244 FT  
 LENGTH(AH 2507 BK 2506) 0451/0000  
 LEN=0100 INSTALLED UNKN 0441/2506  
 018 "DIA CIRC CONCR  
 LEN=0100 INSTALLED UNKN 0441/2075

110777 FT  
 INTER-AHD WILLIAM PENN HW  
 0450/2616 (SR0022 SEG 0010/0000)  
 0450/2500 018 "DIA CIRC CONCR  
 LEN=0105 INSTALLED 2016

0450/2215 018 "DIA CIRC CONCR  
 LEN=0075 INSTALLED UNKN

0450/1895 018 "DIA CIRC CONCR  
 LEN=0095 INSTALLED UNKN

0450/1450 018 "DIA CIRC CONCR  
 LEN=0095 INSTALLED UNKN

0450/1050 018 "DIA CIRC CONCR  
 LEN=0095 INSTALLED UNKN

0450/0795 018 "DIA CIRC CONCR  
 LEN=0085 INSTALLED UNKN

0450/0545 018 "DIA CIRC CONCR  
 LEN=0085 INSTALLED UNKN

0450/0165 018 "DIA CIRC CONCR  
 108161 FT LEN=0070 INSTALLED UNKN

0450/0000 1 0 01033 0 00 0026+09  
 LENGTH(AH 2616 BK 2510)

EXTRACT DATE: 11/25/2024 ROADWAY MANAGEMENT SYSTEM PAGE NUMBER: 22  
PRINT DATE: 11/26/2024 SLD COUNTY/SR - ANNUAL PRINT COUNTY: JUNIATA

DIR: E TOTAL LEN: 20.980 MI. DIST: 02-9 SR: 22  
LEFT MUN: DELAWARE T RIGHT MUN: DELAWARE T

018 "DIA CIRC CONCR LEN=0100 INSTALLED UNKN 0441/1679	---	---	---	0440/1845	018 "DIA CIRC CONCR LEN=0070 INSTALLED UNKN
018 "DIA CIRC CONCR LEN=0100 INSTALLED UNKN 0441/1328	---	---	---	0440/1495	018 "DIA CIRC CONCR LEN=0055 INSTALLED UNKN
	---	---	---	0440/1145	018 "DIA CIRC CONCR LEN=0100 INSTALLED UNKN
TRIB JUNIATA RIVER STRUCTURE LENGTH 16 FT BMSID 34/0022/0440/1044 0441/0857	>	X	<	0440/1044	TRIB JUNIATA RIVER STRUCTURE LENGTH 16 FT BMSID 34/0022/0440/1044
	---	---	---	0440/0790	018 "DIA CIRC CONCR LEN=0080 INSTALLED UNKN
	---	---	---	0440/0445	018 "DIA CIRC CONCR LEN=0085 INSTALLED UNKN
018 "DIA CIRC CONCR LEN=0100 INSTALLED UNKN 0441/0275	---	---	---	0440/0095	018 "DIA CIRC CONCR LEN=0085 INSTALLED UNKN
1 0 01033 0 00 0050+13 105738 FT LENGTH(AH 2506 BK 2573) 0441/0000	S			S 105651 FT	1 0 01033 0 00 0051+12
018 "DIA CIRC CONCR LEN=0080 INSTALLED UNKN 0431/2510	---	---	---	0440/0000	LENGTH(AH 2510 BK 2507)
	---	---	---	0430/2290	018 "DIA CIRC CONCR LEN=0080 INSTALLED UNKN
018 "DIA CIRC CONCR LEN=0080 INSTALLED UNKN 0431/2252	---	---	---	0430/1985	018 "DIA CIRC CONCR LEN=0080 INSTALLED UNKN
	---	---	---	0430/1630	018 "DIA CIRC CONCR LEN=0095 INSTALLED UNKN
018 "DIA CIRC CONCR LEN=0080 INSTALLED UNKN 0431/1961	---	---	---	0430/1300	018 "DIA CIRC CONCR LEN=0095 INSTALLED UNKN
	---	---	---	0430/0920	018 "DIA CIRC CONCR LEN=0080 INSTALLED UNKN
018 "DIA CIRC CONCR LEN=0080 INSTALLED UNKN 0431/1618	---	---	---	0430/0570	018 "DIA CIRC CONCR LEN=0080 INSTALLED UNKN
	---	---	---		
018 "DIA CIRC CONCR LEN=0080 INSTALLED UNKN 0431/1260	---	---	---		
	---	---	---		
018 "DIA CIRC CONCR LEN=0080 INSTALLED UNKN 0431/0885	---	---	---		
	---	---	---		
018 "DIA CIRC CONCR LEN=0080 INSTALLED UNKN 0431/0560	---	---	---		
036 "DIA CIRC CONCR	---	---	---		

EXTRACT DATE: 11/25/2024 ROADWAY MANAGEMENT SYSTEM PAGE NUMBER: 21  
PRINT DATE: 11/26/2024 SLD COUNTY/SR - ANNUAL PRINT COUNTY: JUNIATA

DIR: E TOTAL LEN: 20.980 MI. DIST: 02-9 SR: 22  
LEFT MUN: DELAWARE T RIGHT MUN: DELAWARE T

LEN=0080 INSTALLED UNKN 0431/0120	103144 FT	1 0 01033 0 00 0076+12
1 0 01033 0 00 0075+86 103165 FT	0430/0000	LENGTH(AH 2507 BK 2383)
LENGTH(AH 2573 BK 2574) 0431/0000		
018 "DIA CIRC CONCR		
LEN=0080 INSTALLED UNKN 0421/2321		
	0420/2190	018 "DIA CIRC CONCR
018 "DIA CIRC CONCR		LEN=0070 INSTALLED UNKN
LEN=0080 INSTALLED UNKN 0421/2026		
	0420/1890	018 "DIA CIRC CONCR
060 "DIA CIRC METAL		LEN=0065 INSTALLED UNKN
LEN=0125 INSTALLED UNKN 0421/1661		
	0420/1657	048 "DIA CIRC CONCR
PFOUTZ VALLEY INTER RD		LEN=0120 INSTALLED 2003
(SR8010 SEG 0500/0000) 0421/1507		
	0420/1490	024 "DIA CIRC CONCR
		LEN=0065 INSTALLED UNKN
	0420/0505	066 "DIA CIRC METAL
BMSSEN 34/0022/0421/0260 0421/0426		LEN=0125 INSTALLED UNKN
018 "DIA CIRC METAL		
LEN=0060 INSTALLED UNKN 0421/0414		
1 0 01033 0 00 0099+35		
TWP RD 554		
BMSBG 34/0022/0421/0260 0421/0260		
	0420/0148	BMSSEN 34/0022/0420/0000
	100761 FT	1 0 01033 0 00 0099+26
1 0 01033 0 00 0101+60 100591 FT		TWP RD 554
LENGTH(AH 2574 BK 2510) 0421/0000	0420/0000	BMSBG 34/0022/0420/0000
021 "DIA CIRC CONCR		LENGTH(AH 2383 BK 2111)
LEN=0080 INSTALLED UNKN 0411/2131		
018 "DIA CIRC CONCR		
LEN=0080 INSTALLED UNKN 0411/1679		
	0410/1006	PFOUTZ VALLEY INTER RD
		(SR8010 SEG 0010/0784)
018 "DIA CIRC CONCR	0410/0675	024 "DIA CIRC CONCR
LEN=0080 INSTALLED UNKN 0411/1168		LEN=0080 INSTALLED UNKN
CROSSOVER RD		
(CONN) 0411/0797	0410/0277	CROSSOVER RD
036 "DIA CIRC CONCR		(CONN)
LEN=0080 INSTALLED UNKN 0411/0683		
018 "DIA CIRC CONCR		
LEN=0080 INSTALLED UNKN 0411/0086		

EXTRACT DATE: 11/25/2024 ROADWAY MANAGEMENT SYSTEM PAGE NUMBER: 20  
PRINT DATE: 11/26/2024 SLD COUNTY/SR - ANNUAL PRINT COUNTY: JUNIATA

DIR: E TOTAL LEN: 20.980 MI. DIST: 02-9 SR: 22  
LEFT MUN: DELAWARE T RIGHT MUN: DELAWARE T

1 0 01033 0 00 0126+76 098081 FT LENGTH(AH 2510 BK 2636) 0411/0000		098650 FT 0410/0000	1 0 01033 0 00 0121+30 LENGTH(AH 2111 BK 2467) 024 "DIA CIRC CONCR LEN=0090 INSTALLED UNKN
018 "DIA CIRC CONCR LEN=0080 INSTALLED UNKN 0401/2046		0400/2095	
018 "DIA CIRC CONCR LEN=0080 INSTALLED UNKN 0401/1146			
018 "DIA CIRC CONCR LEN=0080 INSTALLED UNKN 0401/0646			
018 "DIA CIRC CONCR LEN=0080 INSTALLED UNKN 0401/0148		0400/0490	018 "DIA CIRC CONCR LEN=0110 INSTALLED UNKN
1 0 01033 0 00 0153+12 095445 FT LENGTH(AH 2636 BK 2258) 0401/0000		096183 FT 0400/0000	1 0 01033 0 00 0145+97 LENGTH(AH 2467 BK 2844) 018 "DIA CIRC CONCR LEN=0110 INSTALLED UNKN
018 "DIA CIRC CONCR LEN=0080 INSTALLED UNKN 0391/2011		0390/2290	
018 "DIA CIRC CONCR LEN=0080 INSTALLED UNKN 0391/1658			
BMS EN 34/0022/0391/1244 0391/1370		0390/1405	018 "DIA CIRC CONCR LEN=0090 INSTALLED UNKN
018 "DIA CIRC CONCR LEN=0035 INSTALLED UNKN 0391/1357		0390/1328	BMS EN 34/0022/0390/1230
1 0 01033 0 00 0163+12 TWP RD 466			1 0 01033 0 00 0162+49 TWP RD 466
BMS BG 34/0022/0391/1244 0391/1244		0390/1230	BMS BG 34/0022/0390/1230
		0390/1115	018 "DIA CIRC CONCR LEN=0750 INSTALLED UNKN
PLATTE HOLLOW STRUCTURE LENGTH 9 FT		0390/1000	PLATTE HOLLOW STRUCTURE LENGTH 9 FT
BMS ID 34/0022/0390/1000 0391/1106		0390/0933	BMS ID 34/0022/0390/1000 THOMPSON TOWN INTER RD (SR8008 SEG 0760/1703)
DELAWARE THOMPSON TOWN B 0391/0115		0390/0047	DELAWARE THOMPSON TOWN B
1 0 01033 0 00 0175+70 093187 FT		093339 FT	1 0 01033 0 00 0174+41 THOMPSON TOWN INTER RD (SR8008 SEG 0750/0000) LENGTH(AH 2844 BK 2618)
THOMPSON TOWN INTER RD (SR8008 SEG 0500/0000) LENGTH(AH 2258 BK 2580) 0391/0000		0390/0000	
018 "DIA CIRC CONCR LEN=0045 INSTALLED UNKN 0381/1740		0380/1770	018 "DIA CIRC CONCR LEN=0050 INSTALLED UNKN

EXTRACT DATE: 11/25/2024 ROADWAY MANAGEMENT SYSTEM PAGE NUMBER: 19  
PRINT DATE: 11/26/2024 SLD COUNTY/SR - ANNUAL PRINT COUNTY: JUNIATA

DIR: E TOTAL LEN: 20.980 MI. DIST: 02-9 SR: 22  
LEFT MUN: THOMPSONTOWN B RIGHT MUN: THOMPSONTOWN B

BMS EN 34/0022/0381/1299	0381/1725		0380/1757	BMS EN 34/0022/0380/1356
THOMPSONTOWN				
DELAWARE T	0381/1626			
DELAWARE				
THOMPSONTOWN B	0381/1379			
1 0 01033 0 00 0188+04				1 0 01033 0 00 0186+81
LR 275				LR 275
BMSBG 34/0022/0381/1299	0381/1299		0380/1356	BMSBG 34/0022/0380/1356
			0380/1250	030 "DIA CIRC CONCR
				LEN=0150 INSTALLED UNKN
			0380/0380	018 "DIA CIRC CONCR
				LEN=0115 INSTALLED UNKN
			0380/0332	THOMPSONTOWN
1 0 01033 0 00 0201+45	090607 FT		090721 FT	DELAWARE T
LENGTH(AH 2580 BK 2485)	0381/0000		0380/0000	1 0 01033 0 00 0200+63
				LENGTH(AH 2618 BK 2839)
			0370/2825	018 "DIA CIRC CONCR
THOMPSONTOWN				LEN=0080 INSTALLED UNKN
DELAWARE T	0371/2344			
THOMPSONTOWN INTER RD				
(SR8008 SEG 0250/1840)	0371/2067			
			0370/1910	018 "DIA CIRC CONCR
018 "DIA CIRC CONCR				LEN=0150 INSTALLED UNKN
LEN=0090 INSTALLED UNKN	0371/1891			
			0370/1405	018 "DIA CIRC CONCR
018 "DIA CIRC CONCR				LEN=0085 INSTALLED UNKN
LEN=0100 INSTALLED UNKN	0371/1396			
024 "DIA CIRC CONCR				
LEN=0120 INSTALLED UNKN	0371/0788			
024 "DIA CIRC CONCR				
LEN=0090 INSTALLED UNKN	0371/0491			
018 "DIA CIRC CONCR				
LEN=0090 INSTALLED UNKN	0371/0050			
1 0 01033 0 00 0226+25	088122 FT		087882 FT	1 0 01033 0 00 0229+06
LENGTH(AH 2485 BK 2513)	0371/0000		0370/0000	LENGTH(AH 2839 BK 2058)
BMS EN 34/0022/0361/1680	0361/1762		0360/1830	BMS EN 34/0022/0360/1724
1 0 01033 0 00 0234+66				1 0 01033 0 00 0232+88
LR 34019				LR 34019
BMSBG 34/0022/0361/1680	0361/1680		0360/1724	BMSBG 34/0022/0360/1724
			0360/1720	018 "DIA CIRC CONCR
				LEN=0075 INSTALLED UNKN
018 "DIA CIRC CONCR				
LEN=0100 INSTALLED UNKN	0361/1117			

EXTRACT DATE: 11/25/2024 ROADWAY MANAGEMENT SYSTEM PAGE NUMBER: 18  
PRINT DATE: 11/26/2024 SLD COUNTY/SR - ANNUAL PRINT COUNTY: JUNIATA

DIR: E TOTAL LEN: 20.980 MI. DIST: 02-9 SR: 22  
LEFT MUN: DELAWARE T RIGHT MUN: DELAWARE T

018 "DIA CIRC CONCR LEN=0090 INSTALLED UNKN 0361/0023 1 0 01033 0 00 0251+33 085609 FT LENGTH(AH 2513 BK 2452) 0361/0000	085824 FT 1 0 01033 0 00 0249+68 0360/0000 LENGTH(AH 2058 BK 2438)
	060 "DIA CIRC METAL LEN=0940 INSTALLED UNKN
036 "DIA CIRC METAL LEN=0090 INSTALLED UNKN 0351/0250 1 0 01033 0 00 0275+80 083157 FT LENGTH(AH 2452 BK 2585) 0351/0000 DELAWARE WALKER T 0341/2344	083386 FT 1 0 01033 0 00 0274+10 0350/0000 LENGTH(AH 2438 BK 2499) DELAWARE 0340/2191 WALKER T
018 "DIA CIRC CONCR LEN=0070 INSTALLED UNKN 0341/1986	
018 "DIA CIRC CONCR LEN=0070 INSTALLED UNKN 0341/1289	
024 "DIA CIRC CONCR LEN=0100 INSTALLED UNKN 0341/1037	
1 0 01033 0 00 0301+58 080572 FT LENGTH(AH 2585 BK 2365) 0341/0000 BMSSEN 34/0022/0331/1978 0331/2365	080887 FT 1 0 01033 0 00 0299+13 0340/0000 LENGTH(AH 2499 BK 2466)
018 "DIA CIRC CONCR LEN=0040 INSTALLED UNKN 0331/1988 1 0 01033 0 00 0305+45 LR 34007 BMSBG 34/0022/0331/1978 0331/1978	0330/2388 BMSSEN 34/0022/0330/2026  1 0 01033 0 00 0303+55 LR 34007 0330/2026 BMSBG 34/0022/0330/2026
018 "DIA CIRC CONCR LEN=0070 INSTALLED UNKN 0331/1390	018 "DIA CIRC CONCR LEN=0045 INSTALLED UNKN
036 "DIA CIRC METAL LEN=0100 INSTALLED UNKN 0331/0430	
1 0 01033 0 00 0325+31 078207 FT LENGTH(AH 2365 BK 2495) 0331/0000	0330/0365 018 "DIA CIRC CONCR 078421 FT LEN=0105 INSTALLED UNKN 0330/0000 1 0 01033 0 00 0323+83 LENGTH(AH 2466 BK 2491) 048 "DIA CIRC METAL LEN=0225 INSTALLED UNKN













EXTRACT DATE: 11/25/2024 ROADWAY MANAGEMENT SYSTEM PAGE NUMBER: 17  
PRINT DATE: 11/26/2024 SLD COUNTY/SR - ANNUAL PRINT COUNTY: JUNIATA

DIR: E TOTAL LEN: 20.980 MI. DIST: 02-9 SR: 22  
LEFT MUN: WALKER T RIGHT MUN: WALKER T

042 "DIA CIRC METAL LEN=0450 INSTALLED UNKN 0321/2012	---	0320/2060	018 "DIA CIRC CONCR LEN=0080 INSTALLED UNKN
018 "DIA CIRC CONCR LEN=0090 INSTALLED UNKN 0321/1830	---		
018 "DIA CIRC CONCR LEN=0050 INSTALLED UNKN 0321/1423	---		
030 "DIA CIRC METAL LEN=0125 INSTALLED UNKN 0321/0612	---		
CROSSOVER RD (CONN) 0321/0277	↔	0320/0260 CROSSOVER RD (CONN)	
1 0 01033 0 00 0350+36 075712 FT LENGTH(AH 2495 BK 2508) 0321/0000	5	075930 FT 1 0 01033 0 00 0348+78 5 0320/0000 LENGTH(AH 2491 BK 2491)	
048 "DIA CIRC METAL LEN=0250 INSTALLED UNKN 0311/1790	---		
018 "DIA CIRC METAL LEN=0120 INSTALLED UNKN 0311/0699	---		
024 "DIA CIRC CONCR LEN=0120 INSTALLED UNKN 0311/0201	---	0310/0687	018 "DIA CIRC CONCR LEN=0100 INSTALLED UNKN
1 0 01033 0 00 0375+53 073204 FT LENGTH(AH 2508 BK 2493) 0311/0000	5	073439 FT 1 0 01033 0 00 0373+73 5 0310/0000 LENGTH(AH 2491 BK 2476)	
018 "DIA CIRC CONCR LEN=0120 INSTALLED UNKN 0301/2340	---		
018 "DIA CIRC CONCR LEN=0075 INSTALLED UNKN 0301/1443	---		
018 "DIA CIRC CONCR LEN=0120 INSTALLED UNKN 0301/1039	---		
015 "DIA CIRC CONCR LEN=0120 INSTALLED UNKN 0301/0641	---		
018 "DIA CIRC CONCR LEN=0120 INSTALLED UNKN 0301/0241	---	0300/0595	018 "DIA CIRC CONCR LEN=0100 INSTALLED UNKN
1 0 01033 0 00 0400+55 070711 FT LENGTH(AH 2493 BK 2309) 0301/0000	5	070963 FT 1 0 01033 0 00 0398+53 5 0300/0000 LENGTH(AH 2476 BK 2278)	
	---	0290/2200	018 "DIA CIRC CONCR LEN=0085 INSTALLED UNKN
	---	0290/1335	018 "DIA CIRC CONCR LEN=0090 INSTALLED UNKN
	---	0290/0775	018 "DIA CIRC CONCR LEN=0100 INSTALLED UNKN

EXTRACT DATE: 11/25/2024 ROADWAY MANAGEMENT SYSTEM PAGE NUMBER: 16  
PRINT DATE: 11/26/2024 SLD COUNTY/SR - ANNUAL PRINT COUNTY: JUNIATA

DIR: E TOTAL LEN: 20.980 MI. DIST: 02-9 SR: 22  
LEFT MUN: WALKER T RIGHT MUN: WALKER T

BMS EN 34/0022/0291/0000 0291/0102		0290/0102 BMS EN 34/0022/0290/0000
1 0 01033 0 00 0423+77 068402 FT		068685 FT 1 0 01033 0 00 0423+77
LR 34023		LR 34023
BMSBG 34/0022/0291/0000		BMSBG 34/0022/0290/0000
LENGTH(AH 2309 BK 2656) 0291/0000		0290/0000 LENGTH(AH 2278 BK 2726)
		018 "DIA CIRC CONCR
018 "DIA CIRC CONCR		LEN=0040 INSTALLED UNKN
LEN=0035 INSTALLED UNKN 0281/2620		
		0280/2720
TRIB JUNIATA RIVER		018 "DIA CIRC CONCR
STRUCTURE LENGTH 14 FT		LEN=0075 INSTALLED UNKN
BMSID 34/0022/0280/2114 0281/1665		0280/2405 TRIB JUNIATA RIVER
		STRUCTURE LENGTH 14 FT
		BMSID 34/0022/0280/2114
024 "DIA CIRC CONCR		
LEN=0080 INSTALLED UNKN 0281/0743		
CROSSOVER RD		0280/0566 CROSSOVER RD
(CONN) 0281/0579		(CONN)
018 "DIA CIRC CONCR		
LEN=0100 INSTALLED UNKN 0281/0260		
		018 "DIA CIRC CONCR
1 0 01033 0 00 0450+15 065746 FT		LEN=0085 INSTALLED UNKN
LENGTH(AH 2656 BK 2504) 0281/0000		0280/0245 1 0 01033 0 00 0448+65
		065959 FT LENGTH(AH 2726 BK 2972)
		0280/0000
		0270/2369 060 "DIA CIRC METAL
060 "DIA CIRC METAL		LEN=0321 INSTALLED UNKN
LEN=0175 INSTALLED 2003 0271/2309		
060 "DIA CIRC METAL		
LEN=0100 INSTALLED UNKN 0271/1850		
		0270/1065 018 "DIA CIRC CONCR
		LEN=0100 INSTALLED UNKN
024 "DIA CIRC CONCR		
LEN=0100 INSTALLED UNKN 0271/0975		
1 0 01033 0 00 0475+19 063242 FT		062987 FT 1 0 01033 0 00 0478+37
LENGTH(AH 2504 BK 2498) 0271/0000		0270/0000 LENGTH(AH 2972 BK 2015)
		0260/1540 024 "DIA CIRC CONCR
		LEN=0085 INSTALLED UNKN

EXTRACT DATE: 11/25/2024 ROADWAY MANAGEMENT SYSTEM PAGE NUMBER: 15  
PRINT DATE: 11/26/2024 SLD COUNTY/SR - ANNUAL PRINT COUNTY: JUNIATA

DIR: E TOTAL LEN: 20.980 MI. DIST: 02-9 SR: 22  
LEFT MUN: WALKER T RIGHT MUN: WALKER T

1 0 01033 0 00 0500+17 060744 FT  
LENGTH(AH 2498 BK 2409) 0261/0000

060972 FT 1 0 01033 0 00 0498+52  
0260/0000 LENGTH(AH 2015 BK 2700)

018 "DIA CIRC CONCR  
LEN=0125 INSTALLED UNKN 0251/0557  
1 0 01033 0 00 0524+26 058335 FT  
LENGTH(AH 2409 BK 2469) 0251/0000

0250/0995 018 "DIA CIRC CONCR  
LEN=0125 INSTALLED UNKN

058272 FT 1 0 01033 0 00 0525+52  
0250/0000 LENGTH(AH 2700 BK 2455)

0240/2085 018 "DIA CIRC CONCR  
LEN=0110 INSTALLED UNKN

BMSID 34/0022/0241/1116 0241/1362  
1 0 01033 0 00 0539+02  
LR 34006  
BMSBG 34/0022/0241/1116 0241/1116

0240/1428 BMSID 34/0022/0240/1179  
1 0 01033 0 00 0538+63  
LR 34006

0240/1179 BMSBG 34/0022/0240/1179  
018 "DIA CIRC CONCR  
LEN=0055 INSTALLED UNKN

018 "DIA CIRC CONCR  
LEN=0040 INSTALLED UNKN 0241/1070

048 "DIA CIRC METAL  
LEN=0100 INSTALLED UNKN 0241/0385

0240/0335 018 "DIA CIRC CONCR  
LEN=0080 INSTALLED UNKN

018 "DIA CIRC CONCR  
LEN=0080 INSTALLED UNKN 0241/0005  
1 0 01033 0 00 0548+95 055866 FT  
LENGTH(AH 2469 BK 2496) 0241/0000

055817 FT 1 0 01033 0 00 0550+07  
0240/0000 LENGTH(AH 2455 BK 2519)

0230/2500 018 "DIA CIRC CONCR  
LEN=0080 INSTALLED UNKN

CROSSOVER RD  
(CONN) 0231/1719  
024 "DIA CIRC CONCR  
LEN=0090 INSTALLED UNKN 0231/1360  
CEDAR SPRING RUN  
STRUCTURE LENGTH 11 FT  
BMSID 34/0022/0230/1242 0231/1248

0230/1713 CROSSOVER RD  
(CONN)

0230/1242 CEDAR SPRING RUN  
STRUCTURE LENGTH 11 FT  
BMSID 34/0022/0230/1242  
018 "DIA CIRC CONCR  
LEN=0085 INSTALLED UNKN  
018 "DIA CIRC CONCR  
LEN=0100 INSTALLED UNKN

EXTRACT DATE: 11/25/2024 ROADWAY MANAGEMENT SYSTEM PAGE NUMBER: 14  
PRINT DATE: 11/26/2024 SLD COUNTY/SR - ANNUAL PRINT COUNTY: JUNIATA

DIR: E TOTAL LEN: 20.980 MI. DIST: 02-9 SR: 22  
LEFT MUN: WALKER T RIGHT MUN: WALKER T

1 0 01033 0 00 0573+91 053370 FT LENGTH(AH 2496 BK 2503) 0231/0000	0230/0170 053298 FT 0230/0000	018 "DIA CIRC CONCR LEN=0110 INSTALLED UNKN 1 0 01033 0 00 0575+26 LENGTH(AH 2519 BK 2517)
018 "DIA CIRC CONCR LEN=0080 INSTALLED UNKN 0221/1350	0220/1826 0220/1715	PORT ROYAL INTER RD (SR8006 SEG 0750/0942) 018 "DIA CIRC CONCR LEN=0050 INSTALLED UNKN
024 "DIA CIRC CONCR LEN=0090 INSTALLED UNKN 0221/0950 LR 34030 OP ID 34/0075/0730/2017 0221/0912	0220/1295 0220/0920 0220/0885 0220/0485	018 "DIA CIRC CONCR LEN=0080 INSTALLED UNKN LR 34030 OP ID 34/0075/0730/2017 018 "DIA CIRC CONCR LEN=0080 INSTALLED UNKN 018 "DIA CIRC CONCR LEN=0080 INSTALLED UNKN
PORT ROYAL INTER RD (SR8006 SEG 0260/0000) 0221/0448 018 "DIA CIRC CONCR LEN=0125 INSTALLED UNKN 0221/0125	0220/0075 050781 FT 0220/0000	018 "DIA CIRC CONCR LEN=0090 INSTALLED UNKN 1 0 01033 0 00 0600+43 LENGTH(AH 2517 BK 2559) TRIB CEDAR SPRING RUN STRUCTURE LENGTH 10 FT BMSID 34/0022/0210/2188 PORT ROYAL INTER RD (SR8006 SEG 0250/1019) 0211/2171
030 "DIA CIRC CONCR LEN=0075 INSTALLED UNKN 0211/1244	0210/2188 0210/2051	PORT ROYAL INTER RD (SR8006 SEG 0010/0000)
018 "DIA CIRC CONCR LEN=0090 INSTALLED UNKN 0211/0791	0210/1125	018 "DIA CIRC CONCR LEN=0080 INSTALLED UNKN
018 "DIA CIRC CONCR LEN=0090 INSTALLED UNKN 0211/0436	0210/0775	018 "DIA CIRC CONCR LEN=0080 INSTALLED UNKN
018 "DIA CIRC CONCR	0210/0425	018 "DIA CIRC CONCR LEN=0080 INSTALLED UNKN

















EXTRACT DATE: 11/25/2024 ROADWAY MANAGEMENT SYSTEM PAGE NUMBER: 13  
PRINT DATE: 11/26/2024 SLD COUNTY/SR - ANNUAL PRINT COUNTY: JUNIATA

DIR: E TOTAL LEN: 20.980 MI. DIST: 02-9 SR: 22  
LEFT MUN: WALKER T RIGHT MUN: WALKER T

LEN=0090	INSTALLED	UNKN	0211/0087	---	---	---	---	0210/0075	018 "DIA CIRC CONCR
1 0 01033	0 00	0624+25	048336 FT	---	---	---	---	LEN=0080	INSTALLED UNKN
LENGTH(AH 2531	BK 2465)		0211/0000	5			5	048222 FT	1 0 01033 0 00 0626+02
018 "DIA CIRC CONCR								0210/0000	LENGTH(AH 2559 BK 2447)
LEN=0085	INSTALLED	UNKN	0201/2210	---	---	---	---		
018 "DIA CIRC CONCR				---	---	---	---	0200/2180	018 "DIA CIRC CONCR
LEN=0085	INSTALLED	UNKN	0201/1862	---	---	---	---	LEN=0085	INSTALLED UNKN
018 "DIA CIRC CONCR				---	---	---	---	0200/1830	018 "DIA CIRC CONCR
LEN=0085	INSTALLED	UNKN	0201/1509	---	---	---	---	LEN=0085	INSTALLED UNKN
018 "DIA CIRC CONCR				---	---	---	---	0200/1480	018 "DIA CIRC CONCR
LEN=0075	INSTALLED	UNKN	0201/0960	---	---	---	---	LEN=0080	INSTALLED UNKN
024 "DIA CIRC CONCR				---	---	---	---		
LEN=0077	INSTALLED	UNKN	0201/0500	---	---	---	---	0200/0380	018 "DIA CIRC CONCR
018 "DIA CIRC CONCR				---	---	---	---	LEN=0100	INSTALLED UNKN
LEN=0077	INSTALLED	UNKN	0201/0050	---	---	---	---		
1 0 01033	0 00	0648+90	045871 FT	---	---	---	---	045775 FT	1 0 01033 0 00 0650+49
LENGTH(AH 2465	BK 2684)		0201/0000	5			5	0200/0000	LENGTH(AH 2447 BK 2508)
								0190/2465	018 "DIA CIRC CONCR
DMS SIGN STRUCTURE				---	---	---	---	LEN=0077	INSTALLED UNKN
BMSID 34/0022/0191/2240			0191/2240	---	---	---	---		
WALKER				---	---	---	---	0190/1900	018 "DIA CIRC CONCR
FERMANAGH T			0191/2033	---	---	---	---	LEN=0110	INSTALLED UNKN
				---	---	---	---	WALKER	
				---	---	---	---	FERMANAGH T	
018 "DIA CIRC CONCR				---	---	---	---	0190/1801	018 "DIA CIRC CONCR
LEN=0090	INSTALLED	UNKN	0191/1468	---	---	---	---	0190/1580	LEN=0087 INSTALLED UNKN
BMSID 34/0022/0191/1334			0191/1462	---	---	---	---		
1 0 01033	0 00	0663+43		---	---	---	---	0190/1253	BMSID 34/0022/0190/1121
LR 637				---	---	---	---	1 0 01033	0 00 0663+87
BMSBG 34/0022/0191/1334			0191/1334	---	---	---	---	LR 637	
018 "DIA CIRC CONCR				---	---	---	---	0190/1121	BMSBG 34/0022/0190/1121
LEN=0090	INSTALLED	UNKN	0191/0552	---	---	---	---		
1 0 01033	0 00	0675+74	043187 FT	---	---	---	---	0190/0370	018 "DIA CIRC CONCR
MIFFLINTOWN INTER RD				---	---	---	---	LEN=0125	INSTALLED UNKN

EXTRACT DATE: 11/25/2024 ROADWAY MANAGEMENT SYSTEM PAGE NUMBER: 12  
PRINT DATE: 11/26/2024 SLD COUNTY/SR - ANNUAL PRINT COUNTY: JUNIATA

DIR: E TOTAL LEN: 20.980 MI. DIST: 02-9 SR: 22  
LEFT MUN: FERMANAGH T RIGHT MUN: FERMANAGH T

(SR8004 SEG 0500/0000)		043267 FT	1 0 01033 0 00 0675+57
LENGTH(AH 2684 BK 2303) 0191/0000		 0190/0000	LENGTH(AH 2508 BK 2767)
			MIFFLINTOWN INTER RD
SCHWEYER RUN		0180/2469	(SR8004 SEG 0750/0952)
STRUCTURE LENGTH 18 FT			SCHWEYER RUN
BMSID 34/0022/0180/2079 0181/1777		0180/2079	STRUCTURE LENGTH 18 FT
018 "DIA CIRC CONCR			BMSID 34/0022/0180/2079
LEN=0087 INSTALLED UNKN 0181/1745			
		0180/1675	018 "DIA CIRC CONCR
BMS EN 34/0022/0181/1137 0181/1246		0180/1532	LEN=0120 INSTALLED UNKN
1 0 01033 0 00 0688+63			BMS EN 34/0022/0180/1423
LR 194			1 0 01033 0 00 0688+64
BMSBG 34/0022/0181/1137 0181/1137		0180/1423	LR 194
			BMSBG 34/0022/0180/1423
		0180/0009	048 "DIA CIRC METAL
		040500 FT	LEN=0080 INSTALLED 2003
1 0 01033 0 00 0698+77 040884 FT		 0180/0000	1 0 01033 0 00 0703+24
LENGTH(AH 2303 BK 2505) 0181/0000			MIFFLINTOWN INTER RD
060 "DIA CIRC METAL			(SR8004 SEG 0010/0000)
LEN=0100 INSTALLED UNKN 0171/2378			LLIAM PENN HW
MIFFLINTOWN INTER RD			LENGTH(AH 2767 BK 2212)
(SR8004 SEG 0250/1387)			
NC WILLIAM PENN HW			
		0170/1600	018 "DIA CIRC CONCR
018 "DIA CIRC CONCR			LEN=0045 INSTALLED UNKN
LEN=0040 INSTALLED UNKN 0171/1687			
BMS EN 34/0022/0171/1541 0171/1669		0170/1563	BMS EN 34/0022/0170/1445
1 0 01033 0 00 0709+57			1 0 01033 0 00 0710+54
TWP RD 501			TWP RD 501
BMSBG 34/0022/0171/1541 0171/1541		0170/1445	BMSBG 34/0022/0170/1445
018 "DIA CIRC CONCR			
LEN=0120 INSTALLED UNKN 0171/0468			
1 0 01033 0 00 0723+85 038379 FT		038288 FT	1 0 01033 0 00 0725+36
030 "DIA CIRC CONCR		 0170/0000	LENGTH(AH 2212 BK 2469)
LEN=0080 INSTALLED UNKN			
LENGTH(AH 2505 BK 2588) 0171/0000			
018 "DIA CIRC CONCR			
LEN=0060 INSTALLED UNKN 0161/2307		0160/2229	048 "DIA CIRC METAL
			LEN=0551 INSTALLED UNKN

EXTRACT DATE: 11/25/2024 ROADWAY MANAGEMENT SYSTEM PAGE NUMBER: 11  
PRINT DATE: 11/26/2024 SLD COUNTY/SR - ANNUAL PRINT COUNTY: JUNIATA

DIR: E TOTAL LEN: 20.980 MI. DIST: 02-9 SR: 22  
LEFT MUN: FERMANAGH T RIGHT MUN: FERMANAGH T

018 "DIA CIRC CONCR LEN=0075 INSTALLED UNKN 0161/1993	0160/2095 018 "DIA CIRC CONCR LEN=0075 INSTALLED UNKN
018 "DIA CIRC CONCR LEN=0060 INSTALLED UNKN 0161/1688	0160/1750 018 "DIA CIRC CONCR LEN=0080 INSTALLED UNKN
018 "DIA CIRC CONCR LEN=0060 INSTALLED UNKN 0161/1384	0160/1105 018 "DIA CIRC CONCR LEN=0060 INSTALLED UNKN
018 "DIA CIRC CONCR LEN=0060 INSTALLED UNKN 0161/0723	0160/0760 018 "DIA CIRC CONCR LEN=0075 INSTALLED UNKN
018 "DIA CIRC CONCR LEN=0060 INSTALLED UNKN 0161/0425	0160/0405 018 "DIA CIRC CONCR LEN=0050 INSTALLED UNKN
018 "DIA CIRC CONCR LEN=0065 INSTALLED UNKN 0161/0124	0160/0110 018 "DIA CIRC CONCR LEN=0080 INSTALLED UNKN
1 0 01033 0 00 0749+76 035791 FT LENGTH(AH 2588 BK 2425) 0161/0000	035819 FT 1 0 01033 0 00 0750+05 LENGTH(AH 2469 BK 2415)
048 "DIA CIRC METAL LEN=0100 INSTALLED UNKN 0151/2399	0150/2206 048 "DIA CIRC METAL LEN=0060 INSTALLED UNKN
018 "DIA CIRC CONCR LEN=0075 INSTALLED UNKN 0151/1936	0150/1920 018 "DIA CIRC CONCR LEN=0090 INSTALLED UNKN
018 "DIA CIRC CONCR LEN=0075 INSTALLED UNKN 0151/1586	0150/1610 018 "DIA CIRC CONCR LEN=0100 INSTALLED UNKN
018 "DIA CIRC CONCR LEN=0075 INSTALLED UNKN 0151/1239	0150/1305 018 "DIA CIRC CONCR LEN=0100 INSTALLED UNKN
018 "DIA CIRC CONCR LEN=0075 INSTALLED UNKN 0151/0940	0150/0970 018 "DIA CIRC CONCR LEN=0100 INSTALLED UNKN
018 "DIA CIRC CONCR LEN=0090 INSTALLED UNKN 0151/0601	0150/0610 018 "DIA CIRC CONCR LEN=0100 INSTALLED UNKN

EXTRACT DATE: 11/25/2024 ROADWAY MANAGEMENT SYSTEM PAGE NUMBER: 10  
PRINT DATE: 11/26/2024 SLD COUNTY/SR - ANNUAL PRINT COUNTY: JUNIATA

DIR: E TOTAL LEN: 20.980 MI. DIST: 02-9 SR: 22  
LEFT MUN: FERMANAGH T RIGHT MUN: FERMANAGH T

1 0 01033 0 00 0774+04 033366 FT LENGTH(AH 2425 BK 2336) 0151/0000	0150/0220 033404 FT 0150/0000	024 "DIA CIRC CONCR LEN=0060 INSTALLED UNKN 1 0 01033 0 00 0774+20 LENGTH(AH 2415 BK 2419) 030 "DIA CIRC CONCR LEN=0050 INSTALLED UNKN BMSBN 34/0022/0140/1534 018 "DIA CIRC CONCR LEN=0045 INSTALLED UNKN 1 0 01033 0 00 0782+72 LOST CREEK BMSBG 34/0022/0140/1534
BMSBN 34/0022/0141/1546 0141/1812	0140/2255 0140/1760 0140/1540	
1 0 01033 0 00 0782+95 LOST CREEK BMSBG 34/0022/0141/1546 0141/1546 018 "DIA CIRC CONCR LEN=0038 INSTALLED UNKN 0141/1539	0140/1534	
018 "DIA CIRC CONCR LEN=0037 INSTALLED 2019 0141/0420 BMSBN 34/0022/0141/0265 0141/0418 1 0 01033 0 00 0797+66 TWP ROAD WAS LR 34008 BMSBG 34/0022/0141/0265 0141/0265 1 0 01033 0 00 0797+43 031030 FT CROSSOVER RD (CONN) LENGTH(AH 2336 BK 2689) 0141/0000	0140/0450 0140/0437 0140/0283 030985 FT 0140/0000 0130/2470 0130/1975	018 "DIA CIRC CONCR LEN=0036 INSTALLED 2019 BMSBN 34/0022/0140/0283 1 0 01033 0 00 0795+29 TWP ROAD WAS LR 34008 BMSBG 34/0022/0140/0283 1 0 01033 0 00 0798+39 CROSSOVER RD (CONN) LENGTH(AH 2419 BK 2781) 018 "DIA CIRC CONCR LEN=0085 INSTALLED UNKN 018 "DIA CIRC CONCR LEN=0085 INSTALLED UNKN
018 "DIA CIRC CONCR LEN=0080 INSTALLED UNKN 0131/1815	0130/1480	018 "DIA CIRC CONCR LEN=0080 INSTALLED UNKN
018 "DIA CIRC CONCR LEN=0110 INSTALLED UNKN 0131/0880		
1 0 01033 0 00 0824+35 028341 FT LENGTH(AH 2689 BK 2440) 0131/0000 018 "DIA CIRC CONCR LEN=0090 INSTALLED UNKN 0121/2317	028204 FT 0130/0000 0120/2265	1 0 01033 0 00 0826+20 LENGTH(AH 2781 BK 2524) 018 "DIA CIRC CONCR LEN=0075 INSTALLED UNKN
018 "DIA CIRC CONCR LEN=0095 INSTALLED UNKN 0121/1228		

EXTRACT DATE: 11/25/2024 ROADWAY MANAGEMENT SYSTEM PAGE NUMBER: 9  
PRINT DATE: 11/26/2024 SLD COUNTY/SR - ANNUAL PRINT COUNTY: JUNIATA

DIR: E TOTAL LEN: 20.980 MI. DIST: 02-9 SR: 22  
LEFT MUN: FERMANAGH T RIGHT MUN: FERMANAGH T

SR 8002 RAMP SEG 0500 (SR8002 SEG 0500/0000) 0121/0565 1 0 01033 0 00 0848+78 025901 FT LENGTH(AH 2440 BK 2557) 0121/0000	SR 8002 RAMP SEG 0750 (SR8002 SEG 0750/1730) 024 "DIA CIRC CONCR LEN=0150 INSTALLED UNKN
HORNING RUN STRUCTURE LENGTH 21 FT BMSID 34/0022/0110/1715 0111/1989 018 "DIA CIRC CONCR LEN=0040 INSTALLED 2003 0111/1738	0120/1066 0120/0995 025680 FT 1 0 01033 0 00 0851+44 0120/0000 LENGTH(AH 2524 BK 1956) 018 "DIA CIRC CONCR LEN=0195 INSTALLED 2003 HORNING RUN STRUCTURE LENGTH 21 FT BMSID 34/0022/0110/1715
BMSSEN 34/0022/0111/1544 0111/1660 018 "DIA CIRC CONCR LEN=0040 INSTALLED 2003 0111/1545 0 0 00000 0 00 0000+00 LR 34032 BMSBG 34/0022/0111/1544 0111/1544	0110/1798 0110/1715 018 "DIA CIRC CONCR LEN=0050 INSTALLED UNKN 018 "DIA CIRC CONCR LEN=0039 INSTALLED 2003 BMSSEN 34/0022/0110/1261
1 0 01033 0 00 0874+38 023344 FT LENGTH(AH 2557 BK 2431) 0111/0000	0110/1450 0110/1387 0110/1378 0 0 00000 0 00 0000+00 LR 34032 BMSBG 34/0022/0110/1261 018 "DIA CIRC CONCR LEN=0040 INSTALLED 2003 018 "DIA CIRC METAL LEN=0038 INSTALLED 2003 018 "DIA CIRC CONCR LEN=0110 INSTALLED UNKN
SR 8002 RAMP SEG 0250 (SR8002 SEG 0250/1719) 0101/2199	023724 FT 1 0 01033 0 00 0871+00 SR 8002 RAMP SEG 0010 (SR8002 SEG 0010/0000) LENGTH(AH 1956 BK 3028) 018 "DIA CIRC CONCR LEN=0110 INSTALLED UNKN
	0100/2550 018 "DIA CIRC CONCR LEN=0100 INSTALLED UNKN 018 "DIA CIRC CONCR LEN=0110 INSTALLED UNKN
	0100/2115 0100/1620 018 "DIA CIRC CONCR LEN=0100 INSTALLED UNKN

EXTRACT DATE: 11/25/2024 ROADWAY MANAGEMENT SYSTEM PAGE NUMBER: 8  
PRINT DATE: 11/26/2024 SLD COUNTY/SR - ANNUAL PRINT COUNTY: JUNIATA

DIR: E TOTAL LEN: 20.980 MI. DIST: 02-9 SR: 22  
LEFT MUN: FERMANAGH T RIGHT MUN: FERMANAGH T

1 0 01033 0 00 0898+72 020913 FT LENGTH(AH 2431 BK 1525) 0101/0000		020696 FT 1 0 01033 0 00 0901+28 0100/0000 LENGTH(AH 3028 BK 1327)
CROSSOVER (CONN) 0 0 01033 0 00 0913+97 019388 FT LENGTH(AH 1525 BK 3325) 0093/0000		0092/0500 018 "DIA CIRC CONCR LEN=0080 INSTALLED UNKN CROSSOVER (CONN) 1 0 01033 0 00 0914+55 019369 FT 0092/0000 LENGTH(AH 1327 BK 3304)
018 "DIA CIRC CONCR LEN=0085 INSTALLED UNKN 0073/2846		TRIB JUNIATA RIVER STRUCTURE LENGTH 8 FT BMSID 34/0022/0072/2500 0073/2460
018 "DIA CIRC CONCR LEN=0053 INSTALLED UNKN 0073/2266		0072/2500 BMSID 34/0022/0072/2500
018 "DIA CIRC CONCR LEN=0041 INSTALLED UNKN 0073/1816		
018 "DIA CIRC CONCR LEN=0039 INSTALLED UNKN 0073/1366		0072/1374 018 "DIA CIRC CONCR LEN=0053 INSTALLED UNKN
018 "DIA CIRC CONCR LEN=0039 INSTALLED UNKN 0073/0656		0072/0664 018 "DIA CIRC CONCR LEN=0053 INSTALLED UNKN
018 "DIA CIRC CONCR LEN=0039 INSTALLED UNKN 0073/0352		0072/0359 018 "DIA CIRC CONCR LEN=0053 INSTALLED UNKN
BMSID 34/0022/0073/0000 0073/0290 0 0 00000 0 00 0000+00 016063 FT PRIVATE ROAD BMSBG 34/0022/0073/0000 LENGTH(AH 3325 BK 2168) 0073/0000		0072/0295 BMSID 34/0022/0072/0000 016065 FT 0 0 00000 0 00 0000+00 PRIVATE ROAD BMSBG 34/0022/0072/0000 0072/0000 LENGTH(AH 3304 BK 2175)
018 "DIA CIRC CONCR LEN=0039 INSTALLED UNKN 0063/2092		
018 "DIA CIRC CONCR LEN=0051 INSTALLED UNKN 0063/1551		0062/2079 018 "DIA CIRC CONCR LEN=0040 INSTALLED UNKN 018 "DIA CIRC CONCR LEN=0039 INSTALLED UNKN
030 "DIA CIRC CONCR LEN=0051 INSTALLED UNKN 0063/1231		0062/1680 0062/1550 018 "DIA CIRC CONCR LEN=0139 INSTALLED UNKN 030 "DIA CIRC CONCR LEN=0080 INSTALLED UNKN
		0062/1272
		018 "DIA CIRC CONCR

EXTRACT DATE: 11/25/2024 ROADWAY MANAGEMENT SYSTEM PAGE NUMBER: 7  
PRINT DATE: 11/26/2024 SLD COUNTY/SR - ANNUAL PRINT COUNTY: JUNIATA

DIR: E TOTAL LEN: 20.980 MI. DIST: 02-9 SR: 22  
LEFT MUN: FERMANAGH T RIGHT MUN: FERMANAGH T

036 "DIA CIRC CONCR LEN=0050 INSTALLED UNKN 0063/0842	0062/0925 LEN=0039 INSTALLED UNKN
	036 "DIA CIRC CONCR LEN=0038 INSTALLED UNKN
	018 "DIA CIRC CONCR LEN=0039 INSTALLED UNKN
018 "DIA CIRC CONCR LEN=0050 INSTALLED UNKN 0063/0580	018 "DIA CIRC CONCR LEN=0038 INSTALLED UNKN
048 "DIA CIRC CONCR LEN=0050 INSTALLED UNKN 0063/0180	048 "DIA CIRC CONCR LEN=0037 INSTALLED UNKN
0 0 00000 0 00 0000+00 013895 FT	013890 FT 0 0 00000 0 00 0000+00
LENGTH(AH 2168 BK 2600) 0063/0000	LENGTH(AH 2175 BK 2600)
027 "DIA CIRC CONCR LEN=0045 INSTALLED UNKN 0053/2401	027 "DIA CIRC CONCR LEN=0064 INSTALLED UNKN
	018 "DIA CIRC CONCR LEN=0035 INSTALLED UNKN
027 "DIA CIRC CONCR LEN=0047 INSTALLED UNKN 0053/1949	027 "DIA CIRC CONCR LEN=0061 INSTALLED UNKN
	018 "DIA CIRC CONCR LEN=0036 INSTALLED UNKN
042 "DIA CIRC CONCR LEN=0051 INSTALLED UNKN 0053/1701	042 "DIA CIRC CONCR LEN=0098 INSTALLED UNKN
	018 "DIA CIRC CONCR LEN=0039 INSTALLED UNKN
027 "DIA CIRC CONCR LEN=0050 INSTALLED UNKN 0053/1201	027 "DIA CIRC CONCR LEN=0066 INSTALLED UNKN
	018 "DIA CIRC CONCR LEN=0040 INSTALLED UNKN
048 "DIA CIRC CONCR LEN=0050 INSTALLED UNKN 0053/0801	048 "DIA CIRC CONCR LEN=0080 INSTALLED UNKN
018 "DIA CIRC CONCR LEN=0050 INSTALLED UNKN 0053/0450	018 "DIA CIRC CONCR LEN=0039 INSTALLED UNKN
030 "DIA CIRC CONCR LEN=0050 INSTALLED UNKN 0053/0001	0 0 00000 0 00 0000+00
0 0 00000 0 00 0000+00 011295 FT	030 "DIA CIRC CONCR LEN=0035 INSTALLED UNKN
LENGTH(AH 2600 BK 2600) 0053/0000	LENGTH(AH 2600 BK 2600)
042 "DIA CIRC CONCR LEN=0050 INSTALLED UNKN 0043/2151	042 "DIA CIRC CONCR LEN=0043 INSTALLED UNKN
	018 "DIA CIRC CONCR LEN=0045 INSTALLED UNKN
042 "DIA CIRC CONCR LEN=0050 INSTALLED UNKN 0043/1501	042 "DIA CIRC CONCR LEN=0042 INSTALLED UNKN

EXTRACT DATE: 11/25/2024 ROADWAY MANAGEMENT SYSTEM PAGE NUMBER: 6  
PRINT DATE: 11/26/2024 SLD COUNTY/SR - ANNUAL PRINT COUNTY: JUNIATA

DIR: E TOTAL LEN: 20.980 MI. DIST: 02-9 SR: 22  
LEFT MUN: FERMANAGH T RIGHT MUN: FERMANAGH T

024 "DIA CIRC CONCR LEN=0050 INSTALLED UNKN 0043/1351	---	---	---	---	0042/1350	024 "DIA CIRC CONCR LEN=0040 INSTALLED UNKN
018 "DIA CIRC CONCR LEN=0050 INSTALLED UNKN 0043/1266	---	---	---	---	0042/1266	018 "DIA CIRC CONCR LEN=0044 INSTALLED UNKN
024 "DIA CIRC CONCR LEN=0051 INSTALLED UNKN 0043/1174	---	---	---	---	0042/1175	024 "DIA CIRC CONCR LEN=0045 INSTALLED UNKN
EMERGENCY CROSSOVER (CONN)					0042/0879	EMERGENCY CROSSOVER (CONN)
018 "DIA CIRC CONCR LEN=0051 INSTALLED UNKN 0043/0751	---	---	---	---	0042/0750	018 "DIA CIRC CONCR LEN=0051 INSTALLED UNKN
					0042/0480	COMMISSION ACCESS RD (SR9404 SEG 0010/1845)
042 "DIA CIRC CONCR LEN=0058 INSTALLED UNKN 0043/0401	---	---	---	---	0042/0400	042 "DIA CIRC CONCR LEN=0073 INSTALLED UNKN
036 "DIA CIRC CONCR LEN=0047 INSTALLED UNKN 0043/0099	---	---	---	---	0042/0100	036 "DIA CIRC CONCR LEN=0065 INSTALLED UNKN
0 0 00000 0 00 0000+00 008695 FT LENGTH(AH 2600 BK 2600) 0043/0000	---	---	---	---	008690 FT	0 0 00000 0 00 0000+00
					0042/0000	LENGTH(AH 2600 BK 2600)
					0032/2435	018 "DIA CIRC CONCR LEN=0042 INSTALLED UNKN
					0032/2150	024 "DIA CIRC CONCR LEN=0056 INSTALLED UNKN
024 "DIA CIRC CONCR LEN=0050 INSTALLED UNKN 0033/2149	---	---	---	---	0032/1800	027 "DIA CIRC CONCR LEN=0078 INSTALLED UNKN
027 "DIA CIRC CONCR LEN=0048 INSTALLED UNKN 0033/1801	---	---	---	---	0032/1450	018 "DIA CIRC CONCR LEN=0070 INSTALLED UNKN
					0032/1274	PA FISH & BOAT (SR9404 SEG 0010/0000)
					0032/1200	027 "DIA CIRC CONCR LEN=0086 INSTALLED UNKN
027 "DIA CIRC CONCR LEN=0036 INSTALLED UNKN 0033/1201	---	---	---	---		ROARING RUN STRUCTURE LENGTH 17 FT
018 "DIA CIRC CONCR LEN=0034 INSTALLED UNKN 0033/1050	---	---	---	---	0032/0810	BMSID 34/0022/0032/0810
ROARING RUN STRUCTURE LENGTH 17 FT BMSID 34/0022/0032/0810	---	---	---	---	0032/0600	018 "DIA CIRC CONCR LEN=0046 INSTALLED UNKN
018 "DIA CIRC CONCR LEN=0040 INSTALLED UNKN 0033/0600	---	---	---	---		

DIR: E TOTAL LEN: 20.980 MI. DIST: 02-9 SR: 22  
LEFT MUN: FERMANAGH T RIGHT MUN: FERMANAGH T

EXTRACT DATE: 11/25/2024 ROADWAY MANAGEMENT SYSTEM PAGE NUMBER: 4  
PRINT DATE: 11/26/2024 SLD COUNTY/SR - ANNUAL PRINT COUNTY: JUNIATA

DIR: E TOTAL LEN: 20.980 MI. DIST: 02-9 SR: 22  
LEFT MUN: FERMANAGH T RIGHT MUN: FERMANAGH T

LEN=0034	INSTALLED	UNKN	0013/2881	---	---	---	---	0012/2807	018 "DIA	CIRC	CONCR	UNKN
018 "DIA	CIRC	CONCR		---	---	---	---	LEN=0034	INSTALLED			
LEN=0035	INSTALLED	UNKN	0013/2471	---	---	---	---					
018 "DIA	CIRC	CONCR		---	---	---	---					
LEN=0036	INSTALLED	UNKN	0013/2346	---	---	---	---					
018 "DIA	CIRC	CONCR		---	---	---	---					
LEN=0035	INSTALLED	UNKN	0013/2196	---	---	---	---					
				---	---	---	---	0012/2057	018 "DIA	CIRC	CONCR	UNKN
018 "DIA	CIRC	CONCR		---	---	---	---	LEN=0034	INSTALLED			
LEN=0035	INSTALLED	UNKN	0013/2006	---	---	---	---					
018 "DIA	CIRC	CONCR		---	---	---	---					
LEN=0034	INSTALLED	UNKN	0013/1948	---	---	---	---					
018 "DIA	CIRC	CONCR		---	---	---	---					
LEN=0034	INSTALLED	UNKN	0013/1886	---	---	---	---					
				---	---	---	---	0012/1617	018 "DIA	CIRC	CONCR	UNKN
048 "DIA	CIRC	CONCR		---	---	---	---	LEN=0036	INSTALLED			
LEN=0035	INSTALLED	UNKN	0013/1567	---	---	---	---					
				---	---	---	---	0012/1527	048 "DIA	CIRC	CONCR	UNKN
				---	---	---	---	LEN=0062	INSTALLED			
				---	---	---	---	018 "DIA	CIRC	CONCR		
018 "DIA	CIRC	CONCR		---	---	---	---	LEN=0036	INSTALLED			
LEN=0034	INSTALLED	UNKN	0013/1356	---	---	---	---					
018 "DIA	CIRC	CONCR		---	---	---	---	0012/1027	018 "DIA	CIRC	CONCR	UNKN
LEN=0034	INSTALLED	UNKN	0013/1066	---	---	---	---	NC DR	.L.G. GUISER	MEMORIAL	HW	
NC DR	.L.G. GUISER	MEMORIAL	HW	---	---	---	---	036 "DIA	CIRC	CONCR		
				---	---	---	---	LEN=0058	INSTALLED			
036 "DIA	CIRC	CONCR		---	---	---	---					
LEN=0045	INSTALLED	UNKN	0013/0755	---	---	---	---	0012/0760				
018 "DIA	CIRC	CONCR		---	---	---	---					
LEN=0034	INSTALLED	UNKN	0013/0659	---	---	---	---					
018 "DIA	CIRC	CONCR		---	---	---	---					
LEN=0035	INSTALLED	UNKN	0013/0564	---	---	---	---					
				---	---	---	---	0012/0560	018 "DIA	CIRC	CONCR	UNKN
018 "DIA	CIRC	CONCR		---	---	---	---	LEN=0034	INSTALLED			
LEN=0036	INSTALLED	UNKN	0013/0194	---	---	---	---					
				---	---	---	---					
				---	---	---	---	0012/0100	018 "DIA	CIRC	CONCR	UNKN
0 0 00000 0 00 0000+00 000000 FT				---	---	---	---	000000 FT	1 0 00032 0 00 0000+00			
NC WILLIAM PENN HW				---	---	---	---	NC WI	LLIAM PENN HW			
WILLIAM PENN HW				---	---	---	---	INTER-BK	WILLIAM PENN HW			
(SR0022 SEG 0663/1355)				---	---	---	---		(SR0022 SEG 0662/1349)			
MFC BEGIN = B				---	---	---	---		MFC BEGIN = B			
LENGTH(AH 3495 BK 0000) 0013/0000				---	---	---	---		BK-MIFFLIN		(44)	
				---	---	---	---	0012/0000	LENGTH(AH 3490 BK 0000)			

EXTRACT DATE: 11/25/2024 ROADWAY MANAGEMENT SYSTEM PAGE NUMBER: 3  
PRINT DATE: 11/26/2024 SLD COUNTY/SR - ANNUAL PRINT COUNTY: JUNIATA  
DIR: N TOTAL LEN: .000 MI. DIST: 02-9 SR: 15  
LEFT MUN: SUSQUEHANNA T RIGHT MUN: SUSQUEHANNA T

000000 FT



000000 FT BK-PERRY (50)  
7010/0000 LTH AH 000100 BK 000000

EXTRACT DATE: 11/25/2024 ROADWAY MANAGEMENT SYSTEM PAGE NUMBER: 2  
PRINT DATE: 11/26/2024 SLD COUNTY/SR - ANNUAL PRINT COUNTY: JUNIATA  
DIR: N TOTAL LEN: 1.150 MI. DIST: 02-9 SR: 11  
LEFT MUN: SUSQUEHANNA T RIGHT MUN: SUSQUEHANNA T

AH-SNYDER (54) 006072 FT  
MARINE CORPS LEAG MEM H INTER-AHD  
(SR0011 SEG 0013/0000) 0033/1184

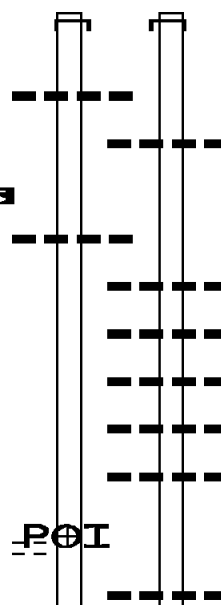
024 "DIA CIRC CONCR  
LEN=0075 INSTALLED 2002 0033/0305

1 0 00229 0 00 0048+63 004888 FT  
LENGTH(AH 1184 BK 2243) 0033/0000

036 "DIA CIRC CONCR  
LEN=0090 INSTALLED 2002 0023/1873

(APRA) EXCEL MFG  
EXCEL MFG RD  
(PRDR)

0023/0919



005988 FT  
INTER-AHD MARINE CORPS LEAG MEM H  
0032/1163 (SR0011 SEG 0012/0000)

0032/0262 024 "DIA CIRC CONCR  
004825 FT LEN=0090 INSTALLED 2002  
0032/0000 1 0 00229 0 00 0048+63  
LENGTH(AH 1163 BK 2225)

0022/1833 036 "DIA CIRC CONCR  
LEN=0085 INSTALLED 2002  
0022/1588 018 "DIA CIRC CONCR  
LEN=0080 INSTALLED 2002  
0022/1348 018 "DIA CIRC CONCR  
LEN=0080 INSTALLED 2002  
0022/1148 018 "DIA CIRC CONCR  
LEN=0070 INSTALLED 2002  
0022/0978 018 "DIA CIRC CONCR  
LEN=0080 INSTALLED 2002

0022/0778 018 "DIA CIRC CONCR  
LEN=0072 INSTALLED 2002

DIR: N	TOTAL	LEN:	1.150	M.I.	DIST: 02-9	SR:	11
LEFT MUN: SUSQUEHANNA T					RIGHT MUN: SUSQUEHANNA T		
R 9401 RAMP Y2 RD							
SR9401 SEG 0010/0000)	0023/0315				0022/0293	018 "DIA CIRC CONCR	
UGHANDLE FROM SR 0011						LEN=0069	INSTALLED 2002
SR9401 SEG 0020/0376)	0023/0226						
24 "DIA CIRC CONCR							
EN=0050 INSTALLED 2002	0023/0118						
0 00229 0 00 0026+20	002645 FT				0022/0111	024 "DIA CIRC CONCR	
UGHANDLE TO SR 0011 SB					002600 FT	LEN=0080	INSTALLED 2002
SR9401 SEG 0020/0000)						1 0 00229 0 00 0026+20	
UGHANDLE FROM SR 0011						JUGHANDLE TO SR 0011 SB	
SR9401 SEG 0010/0468)						(SR9401 SEG 0020/0000)	
ENGTH(AH 2243 BK 2645)	0023/0000				0022/0000	JUGHANDLE FROM SR 0011	
						(SR9401 SEG 0010/0468)	
						LENGTH(AH 2225 BK 2600)	
					0012/2345	018 "DIA CIRC CONCR	
						LEN=0069	INSTALLED 2002
					0012/2066	018 "DIA CIRC CONCR	
018 "DIA CIRC CONCR						LEN=0065	INSTALLED 2002
EN=0050 INSTALLED 2002	0013/2066						
					0012/1710	018 "DIA CIRC CONCR	
						LEN=0065	INSTALLED 2002
018 "DIA CIRC CONCR							
EN=0058 INSTALLED 2002	0013/1735						
					0012/1450	018 "DIA CIRC CONCR	
TRIB SUSQUEHANNA RIVER						LEN=0060	INSTALLED 2002
STRUCTURE LENGTH 10 FT						TRIB SUSQUEHANNA RIVER	
BMSID 34/0011/0012/1034	0013/1130				0012/1034	STRUCTURE LENGTH 10 FT	
						BMSID 34/0011/0012/1034	
024 "DIA CIRC CONCR							
EN=0066 INSTALLED 2002	0013/0400						
					0012/0375	024 "DIA CIRC CONCR	
						LEN=0063	INSTALLED 2002
					0012/0180	018 "DIA CIRC CONCR	
						LEN=0059	INSTALLED 2002
SUSQUEHANN							
STRUCTURE LENGTH 5 FT							
BMSID 34/0011/0012/0010	0013/0028				0012/0010	060"H 60"W CON BOX CUL	
60"H 60"W CON BOX CUL						LEN=0050	INSTALLED UNKN
EN=0050 INSTALLED UNKN	0013/0015						
0 00229 0 00 0000+00	000000 FT				000000 FT	1 0 00229 0 00 0000+00	
NC SUSQUEHANNA TR					INTER-BK	SUSQUEHANNA TR	
SUSQUEHANNA TR	INTER-BK					SUSQUEHANNA TR	
SR0011 SEG 0591/2896)						(SR0011 SEG 0590/2965)	
MFC BEGIN = B						MFC BEGIN = B	
LENGTH(AH 2645 BK 0000)	0013/0000				0012/0000	BK-PERRY	(50)
						LENGTH(AH 2600 BK 0000)	