

# **Straight Line Diagram**

**Juniata  
34**

**January 2025**

This document was produced by the Pennsylvania Department of Transportation (PENNDOT) as an internal management tool for State maintained highways and is not to be used for other purposes. The printed information was compiled from the Department's computerized Roadway Management System (RMS) and is subject to change without notice. Use of any or all of the printed information for purposes other than those intended by the Department may not satisfy other accuracy and completeness requirements and the Department does not warrant that such printed information is accurate or complete.

# INDEX FOR SR'S LOCATED IN THE COUNTY OF JUNIATA

[illegible]



December 30, 2024

## Pennsylvania State Roads - Straight Line Diagrams

Contained within this document are the 2025 Pennsylvania Straight Line Diagrams (SLDs) for State Routes by county within a particular PennDOT district. At the end of each year, PennDOT takes a snapshot of its current SLD database and creates PDF files from the SLD snapshot. The SLDs are a graphical representation of State Routes (SRs) that PennDOT maintains. The information shown on the SLD is generated from data found in PennDOT's Roadway Management System (RMS) database. The data from RMS is constantly being updated to match actual roadway inventory data found on Pennsylvania's state highways. PennDOT's SR system is explained briefly in this document along with symbol definitions for each type of roadway feature or attribute found on the SLD. This PDF version of the SLD contains an individual county list of all state roads found in that county. The SRs found on the list are linked to the actual pages that show the individual SLDs. To find an SLD for a particular road that you want, simply point to that road on the SR index list and click on it to jump to the beginning page of that SLD.

If you have any questions or comments concerning information found in this document, please contact Ty Reed, Chief, Roadway Inventory and Testing Unit, Asset Management Division, Bureau of Operations, by calling (717) 787-7294.

*Additional information on state owned highways is available from your local PENNDOT Engineering District Office, RMS Unit, RMS Coordinator.*

**Straight Line Diagram Disclaimer:** This document is for informational purposes only and may be viewed by anyone. No part of the information contained in this document may be altered or redistributed without prior written consent of PENNDOT. Straight Line Diagram information is provided "as is" without warranty of any kind, either expressed or implied. This information could include technical inaccuracies or errors of omission. Changes may be made periodically to the information herein.

Copyright © 2024 by the Commonwealth of Pennsylvania. All rights reserved.



## **Asset Management Division**

### **Mission Statement**

To protect and preserve Pennsylvania's infrastructure by providing meaningful, timely, and accurate pavement and roadway management, design, standards, strategies, inventory and condition, as well as fair, consistent and efficient application of Commonwealth laws and regulations.

**CUSTOMER SERVICE RATING FORM**

**Straight Line Diagram (SLD) – Customer Service Rating**

As means to improve customer service, we would like you to rate the product/ service you have received, by circling a “grade” from “A” (excellent) to “E” (fail).

**A                      B                      C                      D                      E**

If your rating is not an “A,” please let us know what we could do better.

\_\_\_\_\_

\_\_\_\_\_

\_\_\_\_\_

\_\_\_\_\_

\_\_\_\_\_

Name and Organization (optional)

\_\_\_\_\_

Thank You.

*(Fold along line, and tape or staple together before mailing)*

\_\_\_\_\_

\_\_\_\_\_

\_\_\_\_\_

Bureau of Operations  
Asset Management Division – PennDOT Annex  
907 Elmerton Avenue  
Harrisburg, PA 17110  
ATTN: Ty Reed

*(Cut along dashed line)*

# PENNSYLVANIA DEPARTMENT OF TRANSPORTATION

## Bureau of Operations, Asset Management Division

### Location Referencing System (LRS) – Definitions, Uses & Testing

The Department's LRS, implemented in 1987, is the mechanism to designate the State highway network, to define roadway lengths, locations, and route connectivity, and to serve as the basis for the collection, storage, and integration of roadway information.

An LRS key is a unique series of numbers that identifies the location of each point or feature along a State route. The fourteen digit number is an integral part of the Roadway Management System (RMS) where roadway data is stored. 07/4016/0100/0857 is an example of an LRS key, which identifies County (CO) = 07, State Route (SR) = 4016, Segment (SEG) = 0100, and Offset = 0857.

#### County (CO)

Each of Pennsylvania's sixty-seven counties is identified by a number.

Name	#	Name	#	Name	#	Name	#
Adams	1	Clinton	18	Lackawanna	35	Potter	52
Allegheny	2	Columbia	19	Lancaster	36	Schuylkill	53
Armstrong	3	Crawford	20	Lawrence	37	Snyder	54
Beaver	4	Cumberland	21	Lebanon	38	Somerset	55
Bedford	5	Dauphin	22	Lehigh	39	Sullivan	56
Berks	6	Delaware	23	Luzerne	40	Susquehanna	57
Blair	7	Elk	24	Lycoming	41	Tioga	58
Bradford	8	Erie	25	McKean	42	Union	59
Bucks	9	Fayette	26	Mercer	43	Venango	60
Butler	10	Forest	27	Mifflin	44	Warren	61
Cambria	11	Franklin	28	Monroe	45	Washington	62
Cameron	12	Fulton	29	Montgomery	46	Wayne	63
Carbon	13	Greene	30	Montour	47	Westmoreland	64
Centre	14	Huntingdon	31	Northampton	48	Wyoming	65
Chester	15	Indiana	32	Northumberland	49	York	66
Clarion	16	Jefferson	33	Perry	50	Philadelphia	67
Clearfield	17	Juniata	34	Pike	51		

#### State Route (SR)

State Routes (SR's) are identified by four-digit numbers. SR numbers are assigned as follows:

- |                                                                      |           |
|----------------------------------------------------------------------|-----------|
| 1. Traffic Routes: Routes designated as Interstates, US or PA Routes | 0001-0999 |
| 2. Quadrant Routes (Non-Traffic Routes)                              | 1001-4999 |
| 3. Relocated Traffic Routes                                          | 6000-6999 |
| 4. Turned Back, Abandoned, or Null Routes                            | 7000-7999 |
| 5. Interchanges                                                      | 8001-8999 |
| 6. WYE's                                                             | 9101-9199 |
| 7. Rest Areas                                                        | 9201-9299 |
| 8. Truck Escape Ramps                                                | 9301-9399 |
| 9. Others                                                            | 9401-9499 |
| 10. Park and Rides                                                   | 9501-9599 |

Even/Odd Convention: Even numbers are typically given to SR's in the East/West direction, and odd numbers to SR's that run North/South. This convention applies to Interstate Routes (except those that are Beltways or Spurs), and Quadrant Routes. This convention may or may not apply to PA or US Traffic Routes.

Hierarchy: If two or more traffic routes occupy the same section of roadway, the SR number is based on the "higher" type route, according to the following hierarchy. If the traffic routes are the same hierarchy class, then the SR number is assigned the lower numbered traffic route (Figure 1).

1. Interstates
2. U.S. Routes
3. PA Routes
4. Quadrant Routes

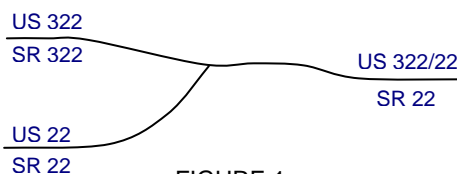


FIGURE 1

## Other Numbering Conventions:

1. The first digit of a quadrant route is based on which quadrant of the county the route is located, as shown in the following diagram (Figure 2).
2. The last three digits of a Relocated Traffic Route are the same as the Traffic Route that was relocated.
3. Interchanges are numbered sequentially. Odd numbers are given to interchanges along SR's in the North/South direction; even numbers are given to interchanges along SR's in the East/West direction (Figure 3).
4. WYE's are given odd numbers if the connecting SR is odd numbered, and even numbers if the connecting SR is even numbered.
5. Rest Areas or Truck Escape Ramps are given odd numbers if they connect to the Southbound or Westbound side of an SR, and even numbers if they connect to the Northbound or Eastbound side.

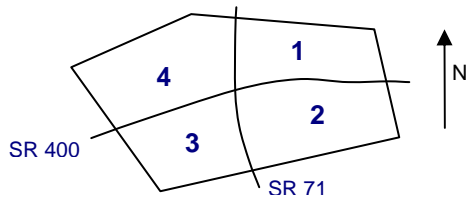


FIGURE 2

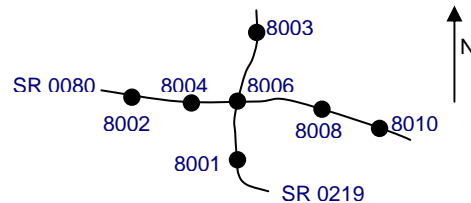


FIGURE 3

## Segment (SEG)

State routes are divided into segments, which are approximately one-half mile long, and are identified by a four-digit number. Segment begin and end points are placed at physical features where possible. Segment numbers increase in the North or East direction, and typically by 10's (Figure 4). Segments are even numbered on undivided roadways, and in the Northbound or Eastbound direction of divided roadways. Segments are odd numbered in the Southbound or Westbound direction of divided roadways (Figure 5). Interstate segments are associated with the mile posts (Figure 6).

## Undivided Roadways

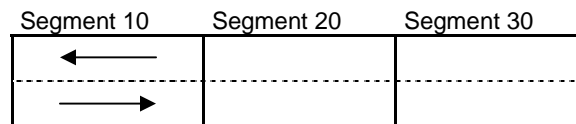


FIGURE 4

## Divided Roadways

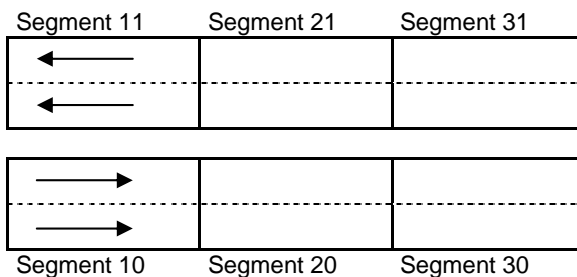


FIGURE 5

## Interstate Roadways

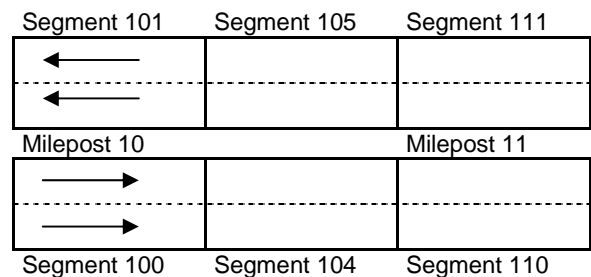


FIGURE 6

Turned Back, Abandoned, and Null Segments are given numbers in the range of 7000-7999. For two coinciding State routes, the route with "lower" hierarchy is "nulled."

Segment numbering restarts on Traffic Routes at County boundaries, except Interstates (Figure 7).

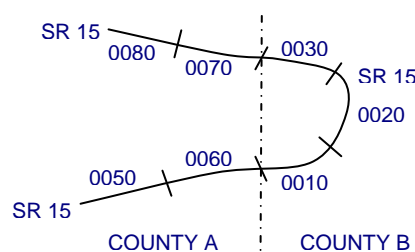


FIGURE 7

## Offset

The offset, a subdivision of the segment, is the distance (in feet) from the beginning of the segment, expressed as a four-digit number. Offsets are measured in the increasing segment direction.

## Segment Markers

Segment markers, which allow for easy identification of the LRS location on the State highway system, indicate the State route and segment number at the point that each segment is entered. If the beginning of a segment occurs at a physical feature, then the point of reference is at the physical feature and not the sign. At intersections, signs are used to identify beginning or ending State routes or segments.



## Users of the LRS

Locations of all intersections, structures, and other points of interest are field verified and inventoried in the RMS. This information can be displayed on Straight Line Diagrams (SLD's) which can be viewed in the RMS, or hardcopy form. SLD books are refreshed and printed annually for distribution to the Department's District and County offices, as well as too many external entities.

A list of those within the Department that use the LRS to identify locations in the RMS and in the field includes personnel from the following organizations: Pavement Testing, County Maintenance, Traffic, Design, Surveys, Construction, Bridge, Permits, Crash Review, Planning and Programming, Posted & Bonded Roads, Tort Liability, and Emergency Management.

Users outside the Department include: County & Municipal governments, County 911, Planning Commissions, Federal Highway Administration, State & Local Police, Local Emergency Management, Delivery Services (UPS, Fed Ex, etc.), Fire Departments, Utility Companies, Contractors, and Consultants.

Without segment markers located in the field, all of these users would have to rely solely on the SLD, which would be extremely cumbersome at best and impossible for some.

## Verification, QA & QC

In order to assure that LRS information is indicated properly in the RMS, on SLD's, and in the field, LRS Quality Assurance (QA) and Quality Commitment (QC) programs are performed each year. The Bureau of Operations, Asset Management Division, Roadway Inventory & Testing Unit (RITU) performs all Statewide QC testing. Field verification and QA is also performed by RITS, except in Engineering Districts 2-0, 11-0, and 12-0, where it is done "in-house." Each Engineering District is responsible for its own LRS completeness and maintenance with respect to the RMS.









































Twenty percent of each county is field tested annually as part of the QA program, and five percent of each county is tested for the annual QC program. The goal of the QC program is to maintain at least 90% accuracy between the RMS and the actual field locations of highway features. Annual QC ratings are developed and reported to the Engineering Districts.

Field testing is performed by two-person teams (a permanent employee that operates the test, and a temporary employee that drives the device) with the use of vans equipped with an on-board computer and a Data Measurement Subsystem. Testing is typically performed during the months of April through November.

Vehicle location and roadway features are displayed on the van's computer screen in SLD format, and the software accepts operator inputs verifying or modifying roadway feature locations, as well as comments. Though the system can function at greater speed, test speeds are typically less than 25 mph to ensure accuracy.

There are five categories of information that is verified and/or modified:

1. State Route Length
2. Segment Length
3. Roadway Geometry (lane count, pavement & shoulder types & widths)
4. Intersecting Feature Location (intersections & bridges)
5. Segment Marker Location

 SEGMENT MARKER	 AHEAD LEFT INTER STATE OWNED	 RAILROAD CROSSING	 INTERSTATE MILEPOST
 TURNBACK	 AHEAD LEFT INTER NON-STATE	 RAILROAD OVER-PASS	 MFC BEGIN
 NULL	 AHEAD RIGHT INTE STATE OWNED	 OVER-PASS	 MUNICIPAL BOUNDARY
 UNDIVIDED HIGHWAY	 AHEAD RIGHT INTE NON-STATE	 BRIDGE END	 VILLAGE BEGIN
 PHYSICALLY DIVIDED	 BACK LEFT INTER STATE OWNED	 BRIDGE BEGIN	AH - LENGTH FORWARD TO NEXT SEGMENT BEGIN BK - LENGTH BACK WARD TO PREVIOUS SEGMENT BEGIN
 PAINT DIVIDED	 BACK LEFT INTER NON-STATE	 TUNNEL	
 INTERSECTION AHEAD	 BACK RIGHT INTER STATE OWNED	 SIGN STRUCTURE	MFC - MAINTENANCE FUNCTIONAL CLASS A = INTERSTATE B = EXPRESSWAY AND/OR PRINCIPLE ARTERIAL C = MINOR ARTERIAL D = COLLECTOR E = LOCAL ACCESS F = INTERCHANGE RAMP
 INTERSECTION BACK	 BACK RIGHT INTER NON-STATE	 P3 BRIDGE	
 REFERENCE AHEAD/BACK	 T-LEFT INTERSEC STATE OWNED	 RETAINING WALL	
 DIVIDED CONNECTOR	 T-LEFT INTERSEC NON-STATE	 BRIDGE/CULVERT UNDER FILL	NULL AND TURNBACK SEGMENTS ARE DISPLAYED IN THE DEPARTMENT'S ROADWAY MANAGEMENT SYSTEM (RMS) AS 100 FEET IN LENGTH. ACTUAL SEGMENT AND SECTION LENGTHS MAY VARY SIGNIFICANTLY
 CROSS INTERSEC STATE OWNED	 T-RIGHT INTERSEC STATE OWNED	 PIPE (STAMPP)	
 CROSS INTERSEC NON-STATE	 T-RIGHT INTERSEC NON-STATE	 ROTARY INTERSEC	

**STRAIGHT LINE DIAGRAM (SLD) ANNUAL REFRESH ATTRIBUTE KEY**

PAGE 2 OF 2

[illegible]

EXTRACT DATE: 11/25/2024 ROADWAY MANAGEMENT SYSTEM PAGE NUMBER: 242  
 PRINT DATE: 11/26/2024 SLD COUNTY/SR - ANNUAL PRINT COUNTY: JUNIATA  
 DIR: E TOTAL LEN: .349 MI. DIST: 02-9 SR: 9404  
 LEFT MUN: FERMANAGH T RIGHT MUN: FERMANAGH T

001845 FT

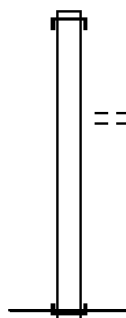
001845 FT  
 INTER-AHD DR.L.G.GUISER MEMORIAL  
 0010/1845 (SR0022 SEG 0042/0480)

0010/0903 FISH AND BOAT ACCESS  
 (GOVT)

000000 FT

000000 FT 0 0 00000 0 00 0000+00  
 NC SR 9404 SH  
 INTER-BK DR.L.G.GUISER MEMORIAL  
 (SR0022 SEG 0032/1274)  
 MFC BEGIN = F

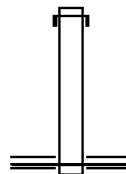
0010/0000 LENGTH(AH 1845 BK 0000)



EXTRACT DATE: 11/25/2024 ROADWAY MANAGEMENT SYSTEM PAGE NUMBER: 241  
PRINT DATE: 11/26/2024 SLD COUNTY/SR - ANNUAL PRINT COUNTY: JUNIATA  
DIR: B TOTAL LEN: .065 MI. DIST: 02-9 SR: 9402  
LEFT MUN: DELAWARE T RIGHT MUN: DELAWARE T

000343 FT

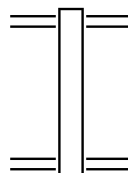
000000 FT



000343 FT  
INTER-AHD PRIVATE RD  
0010/0343 (PRDR)  
000000 FT 0 0 00000 0 00 0000+00  
NC DUWARD STATION RD  
VAN DYKE RD  
(SR0333 SEG 0448/0994)  
MFC BEGIN = F  
0010/0000 LENGTH(AH 0343 BK 0000)

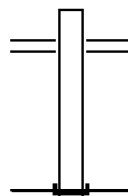
EXTRACT DATE: 11/25/2024 ROADWAY MANAGEMENT SYSTEM PAGE NUMBER: 240  
 PRINT DATE: 11/26/2024 SLD COUNTY/SR - ANNUAL PRINT COUNTY: JUNIATA  
 DIR: S TOTAL LEN: .160 MI. DIST: 02-9 SR: 9401  
 LEFT MUN: SUSQUEHANNA T RIGHT MUN: SUSQUEHANNA T

000844 FT  
 000468 FT



000844 FT SUSQUEHANNA TR  
 0020/0376 (SR0011 SEG 0023/0226)  
 000468 FT 0 0 00000 0 00 0000+00  
 NC JU GHANDLE Y N RD  
 SUSQUEHANNA TR  
 (SR0011 SEG 0023/0000)  
 (SR0011 SEG 0022/0000)  
 0020/0000 LENGTH(AH 0376 BK 0468)

000000 FT



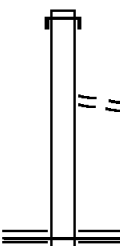
SUSQUEHANNA TR  
 (SR0011 SEG 0023/0000)  
 (SR0011 SEG 0022/0000)  
 0010/0468 0 0 00000 0 00 0000+00  
 000000 FT 0 0 00000 0 00 0000+00  
 NC JU GHANDLE Y S RD  
 INTER-BK SUSQUEHANNA TR  
 (SR0011 SEG 0023/0315)  
 MFC BEGIN = F  
 0010/0000 LENGTH(AH 0468 BK 0000)

EXTRACT DATE: 11/25/2024 ROADWAY MANAGEMENT SYSTEM PAGE NUMBER: 239  
 PRINT DATE: 11/26/2024 SLD COUNTY/SR - ANNUAL PRINT COUNTY: JUNIATA  
 DIR: E TOTAL LEN: .298 MI. DIST: 02-9 SR: 8010  
 LEFT MUN: DELAWARE T RIGHT MUN: DELAWARE T

001572 FT

000784 FT

000000 FT



001572 FT PFOUTZ VALLEY RD  
 0500/0788 (T554)  
 LC TO T554 RD  
 0500/0712 (CONN)

000784 FT 1 0 01033 2 00 0000+00  
 NC RAMP A RD  
 INTER-BK WILLIAM PENN HW  
 (SR0022 SEG 0421/1507)  
 0500/0000 LENGTH(AH 0788 BK 0784)

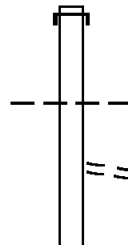
INTER-AHD WILLIAM PENN HW  
 0010/0784 (SR0022 SEG 0410/1006)

0010/0098 FROM 3002/0380 SH  
 (CONN)  
 000000 FT 1 0 01033 2 02 0000+00  
 NC RAMP B RD  
 MAIN ST  
 (SR3002 SEG 0380/0577)  
 MFC BEGIN = F  
 0010/0000 LENGTH(AH 0784 BK 0000)

EXTRACT DATE: 11/25/2024 ROADWAY MANAGEMENT SYSTEM PAGE NUMBER: 238  
PRINT DATE: 11/26/2024 SLD COUNTY/SR - ANNUAL PRINT COUNTY: JUNIATA  
DIR: W TOTAL LEN: 1.142 MI. DIST: 02-9 SR: 8008  
LEFT MUN: DELAWARE T RIGHT MUN: DELAWARE T

006028 FT

004325 FT



006028 FT  
INTER-AHD WILLIAM PENN HW  
0760/1703 (SR0022 SEG 0390/0933)

0760/0657 DELAWARE  
THOMPSON TOWN B  
FROM 0333/0510 SH  
0760/0188 (CONN)  
004325 FT 1 0 01033 2 04 0000+00  
NC RAMP E RD  
SR 0333 SH

EXTRACT DATE: 11/25/2024 ROADWAY MANAGEMENT SYSTEM PAGE NUMBER: 237  
PRINT DATE: 11/26/2024 SLD COUNTY/SR - ANNUAL PRINT COUNTY: JUNIATA

DIR: W TOTAL LEN: 1.142 MI. DIST: 02-9 SR: 8008  
LEFT MUN: THOMPSONTOWN B RIGHT MUN: THOMPSONTOWN B

003007 FT

001840 FT

000000 FT

0760/0000 (SR0333 SEG 0511/0207)  
LENGTH(AH 1703 BK 1318)

0750/1318 SR 0333 SH  
(SR0333 SEG 0510/0182)  
THOMPSONTOWN  
0750/0766 DELAWARE T  
DELAWARE  
0750/0625 THOMPSONTOWN B  
003007 FT 1 0 01033 2 05 0000+00  
NC RAMP F RD  
INTER-BK WILLIAM PENN HW  
(SR0022 SEG 0390/0000)  
0750/0000 LENGTH(AH 1318 BK 1167)

0500/1167 SR 0333 SH  
(SR0333 SEG 0511/1788)  
(SR0333 SEG 0510/1765)  
DELAWARE  
0500/0291 THOMPSONTOWN B  
001840 FT 1 0 01033 2 06 0000+00  
NC RAMP G RD  
INTER-BK WILLIAM PENN HW  
(SR0022 SEG 0391/0000)  
0500/0000 LENGTH(AH 1167 BK 1840)

INTER-AHD WILLIAM PENN HW  
0250/1840 (SR0022 SEG 0371/2067)

0250/0179 BMS EN 34/8008/0250/0118  
1 0 01033 2 07 0001+50  
DELAWARE CREEK  
0250/0118 BMSBG 34/8008/0250/0118  
FROM 0333/0511 SH  
0250/0089 (CONN)  
000000 FT 1 0 01033 2 07 0000+00  
NC RAMP H RD  
SR 0333 SH  
(SR0333 SEG 0510/1765)  
(SR0333 SEG 0511/1788)  
MFC BEGIN = F  
0250/0000 LENGTH(AH 1840 BK 0000)

EXTRACT DATE: 11/25/2024 ROADWAY MANAGEMENT SYSTEM PAGE NUMBER: 236  
PRINT DATE: 11/26/2024 SLD COUNTY/SR - ANNUAL PRINT COUNTY: JUNIATA

DIR: S TOTAL LEN: .815 MI. DIST: 02-9 SR: 8006  
LEFT MUN: WALKER T RIGHT MUN: WALKER T

004304 FT

004304 FT  
INTER-AHD WILLIAM PENN HW  
0750/0942 (SR0022 SEG 0220/1826)

FROM 0075/0731 SH  
(CONN)  
FROM 0075/0730 SH  
(CONN)

0750/0148  
003362 FT



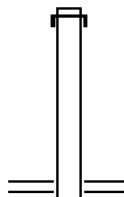
003362 FT 1 0 01033 2 10 0000+00  
NC RAMP M RD  
INTER-BK SR 0075 SH  
(SR0075 SEG 0730/1603)  
5 0750/0000 LENGTH(AH 0942 BK 0797)

002565 FT



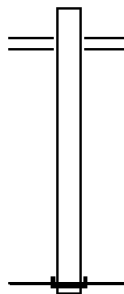
INTER-AHD SWAMP RD  
0260/0797 (SR2001 SEG 0011/0493)  
TO 2001/0010 SH  
0260/0542 (CONN)  
002565 FT 1 0 01033 2 13 0000+00  
NC RAMP O RD  
INTER-BK WILLIAM PENN HW  
(SR0022 SEG 0221/0448)  
5 0260/0000 LENGTH(AH 0797 BK 1019)

001546 FT



INTER-AHD WILLIAM PENN HW  
0250/1019 (SR0022 SEG 0211/2171)  
001546 FT 1 0 01033 2 15 0000+00  
NC RAMP P RD  
SWAMP RD  
(SR2001 SEG 0011/0713)  
5 0250/0000 LENGTH(AH 1019 BK 1546)

000000 FT

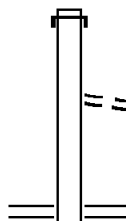


SR 0075 SH  
0010/1546 (SR0075 SEG 0730/1603)  
(SR0075 SEG 0731/1741)  
000000 FT 1 0 01033 2 12 0000+00  
NC RAMP N RD  
INTER-BK WILLIAM PENN HW  
(SR0022 SEG 0210/2051)  
MFC BEGIN = F  
5 0010/0000 LENGTH(AH 1546 BK 0000)

EXTRACT DATE: 11/25/2024 ROADWAY MANAGEMENT SYSTEM PAGE NUMBER: 235  
 PRINT DATE: 11/26/2024 SLD COUNTY/SR - ANNUAL PRINT COUNTY: JUNIATA  
 DIR: S TOTAL LEN: .980 MI. DIST: 02-9 SR: 8004  
 LEFT MUN: FERMANAGH T RIGHT MUN: FERMANAGH T

005177 FT

004225 FT



005177 FT  
 INTER-AHD WILLIAM PENN HW  
 0750/0952 (SR0022 SEG 0180/2469)  
 FROM 0035/0564 SH  
 0750/0103 (CONN)  
 004225 FT 1 0 01033 2 18 0000+00  
 NC RAMP R RD  
 SR 0035 SH  
 (SR0035 SEG 0564/0543)  
 INTER-BK RAMP S RD

EXTRACT DATE: 11/25/2024 ROADWAY MANAGEMENT SYSTEM PAGE NUMBER: 234  
PRINT DATE: 11/26/2024 SLD COUNTY/SR - ANNUAL PRINT COUNTY: JUNIATA

DIR: S TOTAL LEN: .980 MI. DIST: 02-9 SR: 8004  
LEFT MUN: FERMANAGH T RIGHT MUN: FERMANAGH T

002980 FT

001593 FT

000000 FT

0750/0000 (SR8004 SEG 0010/1593)  
LENGTH(AH 0952 BK 1245)

INTER-AHD RAMP T RD  
(SR8004 SEG 0250/0000)  
SR 0035 SH  
0500/1245 (SR0035 SEG 0564/1276)  
TO 0035/0564 SH  
0500/1162 (CONN)

002980 FT 1 0 01033 2 16 0000+00  
NC RAMP Q RD  
INTER-BK WILLIAM PENN HW  
(SR0022 SEG 0191/0000)  
0500/0000 LENGTH(AH 1245 BK 1387)

INTER-AHD WILLIAM PENN HW  
0250/1387 (SR0022 SEG 0171/2193)

0250/0140 FROM 0035/0564 SH  
(CONN)  
001593 FT 1 0 01033 2 22 0000+00  
NC RAMP T RD  
SR 0035 SH  
(SR0035 SEG 0564/1276)  
INTER-BK SR 8004 RAMP SEG 0500  
(SR8004 SEG 0500/1245)  
0250/0000 LENGTH(AH 1387 BK 1593)

INTER-AHD SR 8004 RAMP SEG 0750  
(SR8004 SEG 0750/0000)  
SR 0035 SH  
0010/1593 (SR0035 SEG 0564/0543)  
TO 0035/0564 SH  
0010/1475 (CONN)

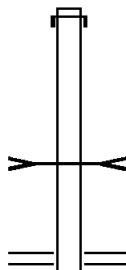
000000 FT 1 0 01033 2 20 0000+00  
NC RAMP S RD  
INTER-BK WILLIAM PENN HW  
(SR0022 SEG 0180/0000)  
MFC BEGIN = F  
0010/0000 LENGTH(AH 1593 BK 0000)

EXTRACT DATE: 11/25/2024 ROADWAY MANAGEMENT SYSTEM PAGE NUMBER: 233  
PRINT DATE: 11/26/2024 SLD COUNTY/SR - ANNUAL PRINT COUNTY: JUNIATA

DIR: E TOTAL LEN: 1.200 MI. DIST: 02-9 SR: 8002  
LEFT MUN: FERMANAGH T RIGHT MUN: FERMANAGH T

006335 FT

004605 FT



006335 FT  
INTER-AHD WILLIAM PENN HW  
0750/1730 (SR0022 SEG 0120/1066)

HORNING RUN  
STRUCTURE LENGTH 22 FT  
0750/0366 BMSID 34/8002/0750/0366  
004605 FT 0 0 00000 0 00 0000+00  
NC RAMP S RD  
OLD 22 RD  
(SR3002 SEG 0010/0909)

EXTRACT DATE: 11/25/2024 ROADWAY MANAGEMENT SYSTEM PAGE NUMBER: 232  
PRINT DATE: 11/26/2024 SLD COUNTY/SR - ANNUAL PRINT COUNTY: JUNIATA

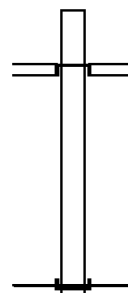
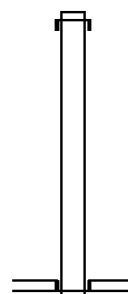
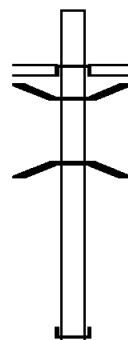
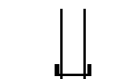
DIR: E TOTAL LEN: 1.200 MI.  
LEFT MUN: FERMANAGH T

DIST: 02-9 SR: 8002  
RIGHT MUN: FERMANAGH T

003109 FT

001390 FT

000000 FT



INTER-BK SR 8002 RAMP SEG 0010  
(SR8002 SEG 0010/1390)  
0750/0000 LENGTH(AH 1730 BK 1496)

INTER-AHD RAMP U RD  
(SR8002 SEG 0250/0000)  
OLD 22 RD  
0500/1496 (SR3002 SEG 0010/0322)  
0500/1210 BMSSEN 34/8002/0500/1152  
0 0 0000 0 00 0000+00  
HORNING RUN  
0500/1152 BMSBG 34/8002/0500/1152

003109 FT 0 0 00000 0 00 0000+00  
NC RAMP T RD  
INTER-BK WILLIAM PENN HW  
(SR0022 SEG 0121/0565)  
0500/0000 LENGTH(AH 1496 BK 1719)

INTER-AHD WILLIAM PENN HW  
0250/1719 (SR0022 SEG 0101/2199)

001390 FT 1 0 01033 2 24 0000+00  
NC RAMP U RD  
OLD 22 RD  
(SR3002 SEG 0010/0322)  
INTER-BK SR 8002 RAMP SEG 0500  
(SR8002 SEG 0500/1496)  
0250/0000 LENGTH(AH 1719 BK 1390)

INTER-AHD SR 8002 RAMP SEG 0750  
(SR8002 SEG 0750/0000)  
OLD 22 RD  
0010/1390 (SR3002 SEG 0010/0909)

000000 FT 1 0 01033 2 25 0000+00  
NC RAMP V RD  
INTER-BK WILLIAM PENN HW  
(SR0022 SEG 0110/0000)  
MFC BEGIN = F  
0010/0000 LENGTH(AH 1390 BK 0000)

EXTRACT DATE: 11/25/2024 ROADWAY MANAGEMENT SYSTEM PAGE NUMBER: 231  
PRINT DATE: 11/26/2024 SLD COUNTY/SR - ANNUAL PRINT COUNTY: JUNIATA  
DIR: B TOTAL LEN: .000 MI. DIST: 02-9 SR: 4099  
LEFT MUN: LACK T RIGHT MUN: LACK T

000000 FT



000000 FT  
7022/0000 LTH AH 000100 BK 000000

EXTRACT DATE: 11/25/2024 ROADWAY MANAGEMENT SYSTEM PAGE NUMBER: 230  
PRINT DATE: 11/26/2024 SLD COUNTY/SR - ANNUAL PRINT COUNTY: JUNIATA  
DIR: B TOTAL LEN: .000 MI. DIST: 02-9 SR: 4010  
LEFT MUN: LACK T RIGHT MUN: LACK T

000000 FT



000000 FT  
7010/0000 LENGTH(AH 1745 BK 0000)

EXTRACT DATE: 11/25/2024 ROADWAY MANAGEMENT SYSTEM PAGE NUMBER: 229  
PRINT DATE: 11/26/2024 SLD COUNTY/SR - ANNUAL PRINT COUNTY: JUNIATA  
DIR: B TOTAL LEN: .000 MI. DIST: 02-9 SR: 4008  
LEFT MUN: LACK T RIGHT MUN: LACK T

000000 FT  
000000 FT

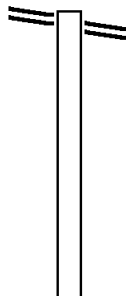


000000 FT  
7020/0000 LENGTH(AH 2114 BK 2845)  
000000 FT  
7010/0000 LENGTH(AH 2845 BK 0000)

EXTRACT DATE: 11/25/2024 ROADWAY MANAGEMENT SYSTEM PAGE NUMBER: 228  
PRINT DATE: 11/26/2024 SLD COUNTY/SR - ANNUAL PRINT COUNTY: JUNIATA  
DIR: B TOTAL LEN: 3.038 MI. DIST: 02-9 SR: 4006  
LEFT MUN: LACK T RIGHT MUN: LACK T

SR 0035 SH 016042 FT  
(SR0035 SEG 0180/0000) 0050/3310

012732 FT



016042 FT SR 0035 SH  
0050/3310 (SR0035 SEG 0180/0000)

012732 FT 2 0 34054 0 00 0127+52

EXTRACT DATE: 11/25/2024 ROADWAY MANAGEMENT SYSTEM PAGE NUMBER: 227  
PRINT DATE: 11/26/2024 SLD COUNTY/SR - ANNUAL PRINT COUNTY: JUNIATA

DIR: B TOTAL LEN: 3.038 MI. DIST: 02-9 SR: 4006  
LEFT MUN: LACK T RIGHT MUN: LACK T

009924 FT

5 0050/0000 LENGTH(AH 3310 BK 2808)

009924 FT 2 0 34054 0 00 0099+39  
5 0040/0000 LENGTH(AH 2808 BK 2718)

007206 FT

007206 FT 2 0 34054 0 00 0072+16  
5 0030/0000 LENGTH(AH 2718 BK 3918)

003288 FT

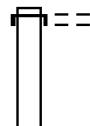
003288 FT 2 0 34054 0 00 0032+93  
5 0020/0000 LENGTH(AH 3918 BK 3288)

000000 FT

000000 FT 2 0 34054 0 00 0000+00  
NC BEGGARS RD  
NORTH POINT HILL RD  
(SR0035 SEG 0120/0600)  
MFC BEGIN = E  
5 0010/0000 LENGTH(AH 3288 BK 0000)

EXTRACT DATE: 11/25/2024 ROADWAY MANAGEMENT SYSTEM PAGE NUMBER: 226  
PRINT DATE: 11/26/2024 SLD COUNTY/SR - ANNUAL PRINT COUNTY: JUNIATA  
DIR: B TOTAL LEN: 5.277 MI. DIST: 02-9 SR: 4005  
LEFT MUN: LACK T RIGHT MUN: LACK T

027865 FT



027865 FT  
INTER-AHD BLACK LOG RD  
(T371)  
PINE RIDGE RD  
0080/3435 (T306)

EXTRACT DATE: 11/25/2024 ROADWAY MANAGEMENT SYSTEM PAGE NUMBER: 225  
PRINT DATE: 11/26/2024 SLD COUNTY/SR - ANNUAL PRINT COUNTY: JUNIATA

DIR: B TOTAL LEN: 5.277 MI. DIST: 02-9 SR: 4005  
LEFT MUN: LACK T RIGHT MUN: LACK T

024430 FT

024430 FT 2 0 34066 0 00 0034+52  
S 0080/0000 LENGTH(AH 3435 BK 3476)

020954 FT

020954 FT 2 0 34066 0 00 0069+28  
S 0070/0000 LENGTH(AH 3476 BK 3632)

017322 FT

0060/0423 BMSEN 34/4005/0060/0408  
2 0 34066 0 00 0101+41  
BLACK LOG CREEK  
0060/0408 BMSEBG 34/4005/0060/0408  
017322 FT 2 0 34066 0 00 0105+59  
S 0060/0000 LENGTH(AH 3632 BK 3418)

013904 FT

0050/0359 LACK  
013904 FT TUSCARORA T  
S 0050/0000 2 0 34066 0 00 0139+47  
LENGTH(AH 3418 BK 3585)

EXTRACT DATE: 11/25/2024 ROADWAY MANAGEMENT SYSTEM PAGE NUMBER: 224  
PRINT DATE: 11/26/2024 SLD COUNTY/SR - ANNUAL PRINT COUNTY: JUNIATA

DIR: B TOTAL LEN: 5.277 MI. DIST: 02-9 SR: 4005  
LEFT MUN: TUSCARORA T RIGHT MUN: TUSCARORA T

010319 FT

010319 FT 2 0 34066 0 00 0175+22  
S 0040/0000 LENGTH(AH 3585 BK 3519)

006800 FT

006800 FT 2 0 34066 0 00 0210+20  
S 0030/0000 LENGTH(AH 3519 BK 3404)

003396 FT

003396 FT 2 0 34066 0 00 0244+35  
S 0020/0000 LENGTH(AH 3404 BK 3396)

000000 FT

000000 FT 2 0 34066 0 00 0278+24  
NC BLACK LOG RD  
SR 0035 SH  
(SR0035 SEG 0220/0000)  
MFC BEGIN = E  
S 0010/0000 LENGTH(AH 3396 BK 0000)

EXTRACT DATE: 11/25/2024 ROADWAY MANAGEMENT SYSTEM PAGE NUMBER: 223  
PRINT DATE: 11/26/2024 SLD COUNTY/SR - ANNUAL PRINT COUNTY: JUNIATA

DIR: B TOTAL LEN: 1.905 MI. DIST: 02-9 SR: 4004  
LEFT MUN: BEALE T RIGHT MUN: BEALE T

010060 FT

010060 FT  
7050/0000 LENGTH(AH 1200 BK 3394)  
INTER-AHD CIDER PRESS RD  
(TBC)  
SR 0035 SH  
0040/3394 (SR0035 SEG 0410/0359)

006666 FT

006666 FT 2 0 34076 0 00 0066+72  
S 0040/0000 LENGTH(AH 3394 BK 2920)

003746 FT

003746 FT 2 0 34076 0 00 0037+52  
S 0030/0000 LENGTH(AH 2920 BK 1134)

002612 FT

002612 FT 2 0 34076 0 00 0026+18  
S 0020/0000 LENGTH(AH 1134 BK 2612)

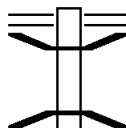
000000 FT

000000 FT 2 0 34076 0 00 0000+00  
NC CIDER PRESS RD  
SR 0035 SH  
(SR0035 SEG 0380/1510)  
MFC BEGIN = E  
S 0010/0000 LENGTH(AH 2612 BK 0000)

EXTRACT DATE: 11/25/2024 ROADWAY MANAGEMENT SYSTEM PAGE NUMBER: 222  
PRINT DATE: 11/26/2024 SLD COUNTY/SR - ANNUAL PRINT COUNTY: JUNIATA

DIR: B TOTAL LEN: 1.940 MI. DIST: 02-9 SR: 4003  
LEFT MUN: MILFORD T RIGHT MUN: MILFORD T

010241 FT



010241 FT LICKING CREEK DR  
0030/3810 (SR4002 SEG 0150/0000)  
0030/3725 BMS EN 34/4003/0030/3570  
2 0 34056 0 00 0100+13  
EAST LICKING CREEK  
0030/3570 BMSBG 34/4003/0030/3570

006431 FT

006431 FT 2 0 34056 0 00 0064+47  
S 0030/0000 LENGTH(AH 3810 BK 3628)

CRAMER RD  
(T360)

0020/0603  
002803 FT



002803 FT 2 0 34056 0 00 0028+19  
S 0020/0000 LENGTH(AH 3628 BK 2803)

000000 FT



000000 FT 2 0 34056 0 00 0000+00  
NC ST ETTLER RD  
SR 4003 SH  
(SR0035 SEG 0470/0000)  
MFC BEGIN = E  
S 0010/0000 LENGTH(AH 2803 BK 0000)

```

EXTRACT DATE: 11/25/2024      ROADWAY MANAGEMENT SYSTEM      PAGE NUMBER: 221
PRINT DATE: 11/26/2024      SLD COUNTY/SR - ANNUAL PRINT      COUNTY: JUNIATA

DIR: B      TOTAL LEN: 6.979 MI.      DIST: 02-9      SR: 4002
LEFT MUN: MIFFLIN B      RIGHT MUN: MIFFLIN B

```

[illegible]

EXTRACT DATE: 11/25/2024 ROADWAY MANAGEMENT SYSTEM PAGE NUMBER: 220  
PRINT DATE: 11/26/2024 SLD COUNTY/SR - ANNUAL PRINT COUNTY: JUNIATA

DIR: B TOTAL LEN: 6.979 MI. DIST: 02-9 SR: 4002  
LEFT MUN: MILFORD T RIGHT MUN: MILFORD T

031682 FT == 0160/0318 WEST RIDGE AV  
031682 FT (T340)  
S 0160/0000 2 0 34004 0 01 0254+63  
LENGTH(AH 2526 BK 1471)

030211 FT == 0150/0432 LOCUST GROVE RD  
030211 FT (T372)  
2 0 34004 0 01 0238+39  
STETLER RD  
(SR4003 SEG 0030/3810)  
S 0150/0000 LENGTH(AH 1471 BK 1417)

028794 FT 028794 FT 2 0 34004 0 01 0224+26  
S 0140/0000 LENGTH(AH 1417 BK 2880)

025914 FT 0130/0008 BMS EN 34/4002/0130/0000  
025914 FT 2 0 34004 0 01 0195+54  
TRIB LICKING CREEK  
S 0130/0000 BMSBG 34/4002/0130/0000  
LENGTH(AH 2880 BK 3035)  
HAMMER HOLLOW RD  
0120/2678 (T379)

0120/1080 BOSSINGER RD  
(T386)

2 0 34004 0 01 0165+10 022879 FT  
MUDDY RUN RD  
(SR4001 SEG 0050/2466) 0120/0000

S 0120/0000 LENGTH(AH 3035 BK 2519)

EXTRACT DATE: 11/25/2024 ROADWAY MANAGEMENT SYSTEM PAGE NUMBER: 219  
PRINT DATE: 11/26/2024 SLD COUNTY/SR - ANNUAL PRINT COUNTY: JUNIATA

DIR: B TOTAL LEN: 6.979 MI. DIST: 02-9 SR: 4002  
LEFT MUN: MILFORD T RIGHT MUN: MILFORD T

020360 FT

020360 FT 2 0 34004 0 01 0140+00  
S 0110/0000 LENGTH(AH 2519 BK 2355)

018005 FT

018005 FT 2 0 34004 0 01 0116+88  
SHEESLEY RD  
(T381)  
== S 0100/0000 LENGTH(AH 2355 BK 1831)

016174 FT

016174 FT 2 0 34004 0 01 0098+41  
S 0090/0000 LENGTH(AH 1831 BK 1326)

014848 FT

014848 FT 2 0 34004 0 01 0085+00  
S 0080/0000 LENGTH(AH 1326 BK 1545)

013303 FT

0070/0015 BMS EN 34/4002/0070/0000  
013303 FT 2 0 34004 0 01 0069+69  
TRIB E LICKING CREEK  
BMS BG 34/4002/0070/0000  
S 0070/0000 LENGTH(AH 1545 BK 1249)

012054 FT

012054 FT 2 0 34004 0 01 0057+13  
EHRENZELLER RD  
(T360)  
== S 0060/0000 LENGTH(AH 1249 BK 3126)

EXTRACT DATE: 11/25/2024 ROADWAY MANAGEMENT SYSTEM PAGE NUMBER: 218  
PRINT DATE: 11/26/2024 SLD COUNTY/SR - ANNUAL PRINT COUNTY: JUNIATA

DIR: B TOTAL LEN: 6.979 MI. DIST: 02-9 SR: 4002  
LEFT MUN: MILFORD T RIGHT MUN: MILFORD T

MAPLE RD  
(T357)

0050/0896

==

008928 FT

0050/0013 BMS EN 34/4002/0050/0000  
008928 FT 2 0 34004 0 01 0025+95  
TRIB E LICKING CREEK  
BMSBG 34/4002/0050/0000  
S 0050/0000 LENGTH(AH 3126 BK 2614)

0040/1270 BMS EN 34/4002/0040/1237  
2 0 34004 0 01 0012+43  
TRIB E LICKING CREEK  
0040/1259 BMSBG 34/4002/0040/1237

006314 FT

006314 FT 2 0 34004 0 01 0000+00  
S 0040/0000 LENGTH(AH 2614 BK 2342)  
FACTORY LN  
0030/2342 (T359)

==

003972 FT

003972 FT 2 0 34004 0 00 0039+72  
S 0030/0000 LENGTH(AH 2342 BK 2587)

001385 FT

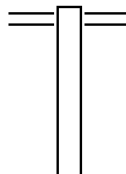
001385 FT 2 0 34004 0 00 0013+85  
S 0020/0000 LENGTH(AH 2587 BK 1385)

000000 FT

000000 FT 2 0 34004 0 00 0000+00  
NC LICKING CREEK DR  
INTER-BK LICKING CREEK DR  
(FRST)  
MFC BEGIN = D  
S 0010/0000 LENGTH(AH 1385 BK 0000)

EXTRACT DATE: 11/25/2024 ROADWAY MANAGEMENT SYSTEM PAGE NUMBER: 217  
PRINT DATE: 11/26/2024 SLD COUNTY/SR - ANNUAL PRINT COUNTY: JUNIATA  
DIR: B TOTAL LEN: 2.567 MI. DIST: 02-9 SR: 4001  
LEFT MUN: MILFORD T RIGHT MUN: MILFORD T

013554 FT



013554 FT LICKING CREEK DR  
0050/2466 (SR4002 SEG 0120/0000)

EXTRACT DATE: 11/25/2024 ROADWAY MANAGEMENT SYSTEM PAGE NUMBER: 216  
PRINT DATE: 11/26/2024 SLD COUNTY/SR - ANNUAL PRINT COUNTY: JUNIATA

DIR: B TOTAL LEN: 2.567 MI. DIST: 02-9 SR: 4001  
LEFT MUN: MILFORD T RIGHT MUN: MILFORD T

011088 FT

011088 FT 2 0 34052 0 00 0024+76  
S 0050/0000 LENGTH(AH 2466 BK 3057)

=

0040/1306 ZOOK RD  
(T378)

008031 FT

=

0040/0376 DENHOLM RD  
(T383)  
008031 FT 2 0 34052 0 00 0055+43  
S 0040/0000 LENGTH(AH 3057 BK 2567)

2 0 34052 0 00 0081+20 005464 FT  
SCHOOL HOUSE RD  
(T314) 0030/0000

=

005464 FT  
S 0030/0000 LENGTH(AH 2567 BK 2349)

003115 FT

003115 FT 2 0 34052 0 00 0104+49  
S 0020/0000 LENGTH(AH 2349 BK 3115)

000000 FT

000000 FT 2 0 34052 0 00 0135+44  
NC MUDDY RUN RD  
FOSTER RD  
(SRO333 SEG 0140/0665)  
INTER-BK TOWNSHIP RT  
(TWP)  
MFC BEGIN = E  
S 0010/0000 LENGTH(AH 3115 BK 0000)

EXTRACT DATE: 11/25/2024 ROADWAY MANAGEMENT SYSTEM PAGE NUMBER: 215  
PRINT DATE: 11/26/2024 SLD COUNTY/SR - ANNUAL PRINT COUNTY: JUNIATA  
DIR: B TOTAL LEN: .000 MI. DIST: 02-9 SR: 3033  
LEFT MUN: PORT ROYAL B RIGHT MUN: PORT ROYAL B

000000 FT

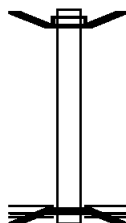


000000 FT  
7010/0000 LENGTH(AH 0349 BK 0000)

EXTRACT DATE: 11/25/2024 ROADWAY MANAGEMENT SYSTEM PAGE NUMBER: 214  
 PRINT DATE: 11/26/2024 SLD COUNTY/SR - ANNUAL PRINT COUNTY: JUNIATA  
 DIR: B TOTAL LEN: .010 MI. DIST: 02-9 SR: 3031  
 LEFT MUN: PORT ROYAL B RIGHT MUN: PORT ROYAL B

000051 FT

000000 FT

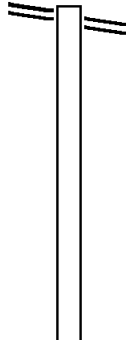


000051 FT BMS EN 34/3031/0010/0000  
 INTER-AHD FIRST ST  
 0010/0051 (BORO)  
 000000 FT 0 0 00000 0 00 0000+00  
 NC FIRST ST  
 SR 0075 SH  
 (SR0075 SEG 0680/0026)  
 NO UNDERPASS INFORMATION  
 BMSBG 34/3031/0010/0000  
 MFC BEGIN = E  
 0010/0000 LENGTH(AH 0051 BK 0000)

EXTRACT DATE: 11/25/2024 ROADWAY MANAGEMENT SYSTEM PAGE NUMBER: 213  
PRINT DATE: 11/26/2024 SLD COUNTY/SR - ANNUAL PRINT COUNTY: JUNIATA  
DIR: B TOTAL LEN: 2.289 MI. DIST: 02-9 SR: 3030  
LEFT MUN: SPRUCE HILL T RIGHT MUN: SPRUCE HILL T

TURBETT FLATS RD 012086 FT  
(SR0075 SEG 0540/0000) 0052/2863

009223 FT



012086 FT TURBETT FLATS RD  
0052/2863 (SR0075 SEG 0540/0000)

009223 FT 0 0 00000 0 00 0000+00  
0052/0000 LENGTH(AH 2863 BK 2499)

EXTRACT DATE: 11/25/2024 ROADWAY MANAGEMENT SYSTEM PAGE NUMBER: 212  
PRINT DATE: 11/26/2024 SLD COUNTY/SR - ANNUAL PRINT COUNTY: JUNIATA

DIR: B TOTAL LEN: 2.289 MI. DIST: 02-9 SR: 3030  
LEFT MUN: SPRUCE HILL T RIGHT MUN: SPRUCE HILL T

006724 FT	006724 FT	0 0 00000 0 00 0000+00
		CREEK RD
		(T533)
	5 0042/0000	LENGTH(AH 2499 BK 2235)
		LC TO/FROM CREEK RD
	0032/2156	(CONN)
004489 FT	004489 FT	0 0 00000 0 00 0000+00
	5 0032/0000	LENGTH(AH 2235 BK 2208)
COVERED BRIDGE RD (T338)	0022/0812	
		0022/0303 BMSSEN 34/3030/0022/0000
		SPRUCE HILL
		BEALE T
	0022/0061	1 0 00031 0 00 0006+62
002281 FT	002281 FT	TUSCARORA CREEK
	5 0022/0000	BMSBG 34/3030/0022/0000
		LENGTH(AH 2208 BK 2281)
		HALFMOON RD
	0012/2227	(T336)
	0012/2008	BMSSEN 34/3030/0012/1992
		1 0 00031 0 00 0006+62
		TRIB TUSCARORA CREEK
	0012/1992	BMSBG 34/3030/0012/1992
MILL RD (T334)	0012/1915	
		000000 FT 1 0 00031 0 00 0006+62
		VILLAGE: ACADEMIA
		NC SP RUCE HILL RD
		GRONINGER VALLEY RD
		(SR3008 SEG 0100/0000)
		MFC BEGIN = D
GRONINGER VALLEY RD (SR3008 SEG 0100/0000)	0012/0000	5 0012/0000 LENGTH(AH 2281 BK 0000)

EXTRACT DATE: 11/25/2024 ROADWAY MANAGEMENT SYSTEM PAGE NUMBER: 211  
PRINT DATE: 11/26/2024 SLD COUNTY/SR - ANNUAL PRINT COUNTY: JUNIATA

DIR: B TOTAL LEN: 1.873 MI. DIST: 02-9 SR: 3029  
LEFT MUN: TUSCARORA T RIGHT MUN: TUSCARORA T

	009889 FT		009889 FT	
			INTER-AHD	SMOKEY HOLLOW RD
				(SR3018 SEG 0010/0000)
RF LOVE AV			0040/1911	MAIN ST
(TWP )				(SR0075 SEG 0250/0414)
	0040/1681	==	0040/1681	LAUGHLIN AV
				(TWP )
	007978 FT		0040/0301	TUSCARORA
			007978 FT	LACK T
			0040/0000	2 0 34068 0 00 0024+26
				LENGTH(AH 1911 BK 2426)
2 0 34068 0 00 0000+00	005552 FT		005552 FT	
GILLAND RD				
(T308)	0030/0000	==	0030/0000	LENGTH(AH 2426 BK 2583)
	002969 FT		002969 FT	2 0 34069 0 00 0029+23
				LENGTH(AH 2583 BK 2969)
	000000 FT		000000 FT	2 0 34069 0 00 0000+00
			NC HORSE VALLEY RD	
			INTER-BK	SR 3002 SH
				(SR3002 SEG 0140/1986)
				MFC BEGIN = E
				BK-PERRY (50)
			0010/0000	LENGTH(AH 2969 BK 0000)

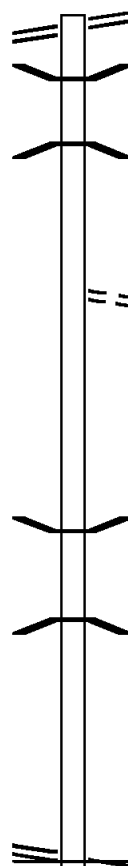
EXTRACT DATE: 11/25/2024 ROADWAY MANAGEMENT SYSTEM PAGE NUMBER: 210  
PRINT DATE: 11/26/2024 SLD COUNTY/SR - ANNUAL PRINT COUNTY: JUNIATA  
DIR: B TOTAL LEN: 1.328 MI. DIST: 02-9 SR: 3028  
LEFT MUN: MILFORD T RIGHT MUN: MILFORD T

SR 0333 SH 007010 FT  
(SR0333 SEG 0170/0000) 0030/1823

005187 FT

002007 FT

0 0 00000 0 00 0000+00 000000 FT  
SR 0035 SH  
(SR0035 SEG 0470/1192) 0010/0000



007010 FT SR 0333 SH  
0030/1823 (SR0333 SEG 0170/0000)

0030/1104 BMS EN 34/3028/0030/0986  
0 00000 0 0 0000+00  
0030/0986 LICKING CREEK  
BMSBG 34/3028/0030/0986

005187 FT 0 0 00000 0 00 0000+00  
HERRINGBONE RD  
(T365)  
S 0030/0000 LENGTH(AH 1823 BK 3180)

0020/0054 BMS EN 34/3028/0020/0000  
002007 FT 0 00000 0 0 0000+00  
MARKEE RUN  
S 0020/0000 BMSBG 34/3028/0020/0000  
LENGTH(AH 3180 BK 2007)

NC MCLAUGHLIN RD  
000000 FT SR 0035 SH  
(SR0035 SEG 0470/1192)  
MFC BEGIN = E  
S 0010/0000 LENGTH(AH 2007 BK 0000)

EXTRACT DATE: 11/25/2024 ROADWAY MANAGEMENT SYSTEM PAGE NUMBER: 209  
PRINT DATE: 11/26/2024 SLD COUNTY/SR - ANNUAL PRINT COUNTY: JUNIATA

DIR: B TOTAL LEN: 1.149 MI. DIST: 02-9 SR: 3027  
LEFT MUN: LACK T RIGHT MUN: LACK T

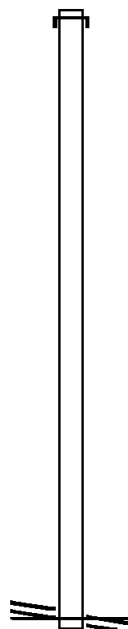
006068 FT

006068 FT AH-HUNTINGDON (31)  
INTER-AHD BRICK CHURCH RD  
0020/3023 (SR2011 SEG 0010/1875)

003045 FT

003045 FT 2 0 34072 0 00 0030+29  
S 0020/0000 LENGTH(AH 3023 BK 3045)

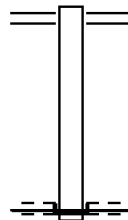
2 0 34072 0 00 0060+88 000000 FT  
SR 0075 SH  
(SR0075 SEG 0070/0000) 0010/0000



NC BRICK CHURCH RD  
SR 0075 SH  
000000 FT (SR0075 SEG 0070/0000)  
MFC BEGIN = E  
S 0010/0000 LENGTH(AH 3045 BK 0000)

EXTRACT DATE: 11/25/2024 ROADWAY MANAGEMENT SYSTEM PAGE NUMBER: 208  
 PRINT DATE: 11/26/2024 SLD COUNTY/SR - ANNUAL PRINT COUNTY: JUNIATA  
 DIR: B TOTAL LEN: .095 MI. DIST: 02-9 SR: 3026  
 LEFT MUN: MIFFLIN B RIGHT MUN: MIFFLIN B

000499 FT  
 000000 FT



000499 FT JUNIATA THRUWAY  
 0010/0499 (SR0035 SEG 0522/0386)  
 000000 FT 0 0 00000 0 00 0000+00  
 NC SR 3026 SH  
 JUNIATA ST  
 (BORO)  
 INTER-BK PARKER ST  
 (BORO)  
 MFC BEGIN = E  
 0010/0000 LENGTH(AH 0499 BK 0000)

EXTRACT DATE: 11/25/2024 ROADWAY MANAGEMENT SYSTEM PAGE NUMBER: 207  
PRINT DATE: 11/26/2024 SLD COUNTY/SR - ANNUAL PRINT COUNTY: JUNIATA  
DIR: B TOTAL LEN: 5.752 MI. DIST: 02-9 SR: 3025  
LEFT MUN: LACK T RIGHT MUN: LACK T

SR 0035 SH 030372 FT  
(SR0035 SEG 0070/0000) 0160/2797

030372 FT SR 0035 SH  
0160/2797 (SR0035 SEG 0070/0000)

027575 FT

0160/0016 BMSBN 34/3025/0160/0000  
027575 FT 2 0 34001 0 02 0276+44  
VILLAGE: CROSS KEYS  
LICK RUN

027197 FT

0160/0000 BMSBG 34/3025/0160/0000  
0150/0016 LENGTH(AH 2797 BK 0378)  
027197 FT BMSBN 34/3025/0150/0000  
2 0 34001 0 02 0272+67  
TRIB LICK RUN  
BMSBG 34/3025/0150/0000  
0150/0000 LENGTH(AH 0378 BK 0798)  
PUMPING STATION RD  
(SR3023 SEG 0080/2440)  
MFC BEGIN = D

HOG HOLLOW RD  
(T325)

0140/0372  
026399 FT

0140/0404  
026399 FT 2 0 34001 0 02 0264+43  
0140/0000 LENGTH(AH 0798 BK 2449)

023950 FT

023950 FT 2 0 34001 0 02 0239+82  
0130/0000 LENGTH(AH 2449 BK 2495)

EXTRACT DATE: 11/25/2024 ROADWAY MANAGEMENT SYSTEM PAGE NUMBER: 206  
PRINT DATE: 11/26/2024 SLD COUNTY/SR - ANNUAL PRINT COUNTY: JUNIATA

DIR: B TOTAL LEN: 5.752 MI. DIST: 02-9 SR: 3025  
LEFT MUN: LACK T RIGHT MUN: LACK T

021455 FT

021455 FT 2 0 34001 0 02 0214+75  
CAMPBELL RD  
(T304)

5 0120/0000 LENGTH(AH 2495 BK 1481)

019974 FT

019974 FT 2 0 34001 0 02 0200+15  
5 0110/0000 LENGTH(AH 1481 BK 2537)

017437 FT

017437 FT 2 0 34001 0 02 0175+00  
5 0100/0000 LENGTH(AH 2537 BK 2634)

014803 FT

014803 FT 2 0 34001 0 02 0148+66  
5 0090/0000 LENGTH(AH 2634 BK 1366)

013437 FT

013437 FT 2 0 34001 0 02 0135+00  
5 0080/0000 LENGTH(AH 1366 BK 2139)

011298 FT

0070/0013 BMS EN 34/3025/0070/0000  
011298 FT 2 0 34001 0 02 0113+94

TRIB GEORGES CREEK  
BMSBG 34/3025/0070/0000  
5 0070/0000 LENGTH(AH 2139 BK 2195)

SHEARER HOLLOW RD  
(T305)

0050/2118

== ==

NC BE RRY RIDGE RD  
RHINE HOLLOW RD  
(T305)

EXTRACT DATE: 11/25/2024 ROADWAY MANAGEMENT SYSTEM PAGE NUMBER: 205  
PRINT DATE: 11/26/2024 SLD COUNTY/SR - ANNUAL PRINT COUNTY: JUNIATA

DIR: B TOTAL LEN: 5.752 MI. DIST: 02-9 SR: 3025  
LEFT MUN: LACK T RIGHT MUN: LACK T

009103 FT	UNKNOWN RD (TWP ) BMS EN 34/3025/0050/0000 2 0 34001 0 00 0092+09 GEORGE CREEK BMSBG 34/3025/0050/0000 LENGTH(AH 2195 BK 2157)
006946 FT	006946 FT 2 0 34001 0 00 0070+00 LENGTH(AH 2157 BK 1907)
005039 FT	005039 FT 2 0 34001 0 00 0050+85 LENGTH(AH 1907 BK 2061)
002978 FT	002978 FT 2 0 34001 0 00 0030+24 LENGTH(AH 2061 BK 0847) BMS EN 34/3025/0012/0362 0 0 00000 0 00 0000+00 TUSCARORA CREEK BMSBG 34/3025/0012/0362 0 0 00000 0 00 0000+00 LENGTH(AH 0847 BK 2131)
002131 FT	
000000 FT	000000 FT 2 0 34001 0 00 0000+00 NC OLD MILL RD SR 0075 SH (SR0075 SEG 0080/0000) MFC BEGIN = E LENGTH(AH 2131 BK 0000)

EXTRACT DATE: 11/25/2024 ROADWAY MANAGEMENT SYSTEM PAGE NUMBER: 204  
PRINT DATE: 11/26/2024 SLD COUNTY/SR - ANNUAL PRINT COUNTY: JUNIATA  
DIR: B TOTAL LEN: .000 MI. DIST: 02-9 SR: 3024  
LEFT MUN: LACK T RIGHT MUN: LACK T

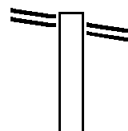
000000 FT



000000 FT  
7010/0000 LENGTH(AH 0178 BK 0000)

EXTRACT DATE: 11/25/2024 ROADWAY MANAGEMENT SYSTEM PAGE NUMBER: 203  
PRINT DATE: 11/26/2024 SLD COUNTY/SR - ANNUAL PRINT COUNTY: JUNIATA  
DIR: B TOTAL LEN: 4.364 MI. DIST: 02-9 SR: 3023  
LEFT MUN: LACK T RIGHT MUN: LACK T

BERRY RIDGE RD 023040 FT  
(SR3025 SEG 0140/0404) 0080/2440



023040 FT BERRY RIDGE RD  
0080/2440 (SR3025 SEG 0140/0404)

EXTRACT DATE: 11/25/2024 ROADWAY MANAGEMENT SYSTEM PAGE NUMBER: 202  
PRINT DATE: 11/26/2024 SLD COUNTY/SR - ANNUAL PRINT COUNTY: JUNIATA

DIR: B TOTAL LEN: 4.364 MI. DIST: 02-9 SR: 3023  
LEFT MUN: LACK T RIGHT MUN: LACK T

020600 FT

020600 FT 2 0 34002 0 00 0024+52

==

5 0080/0000 TREGO RD  
(T302)  
LENGTH(AH 2440 BK 2761)

017839 FT

017839 FT 2 0 34002 0 00 0052+11

5 0070/0000 LENGTH(AH 2761 BK 3242)

014597 FT

0060/0017 BMSEN 34/3023/0060/0000  
014597 FT 2 0 34002 0 00 0084+34

5 0060/0000 LICK RUN  
BMSBG 34/3023/0060/0000  
LENGTH(AH 3242 BK 2541)  
WOODSIDE RD  
0050/2365 (T309)

CAMPBELL HOLLOW RD  
(T304)

0050/1850

012056 FT

012056 FT 2 0 34002 0 00 0110+00

5 0050/0000 LENGTH(AH 2541 BK 3413)

0040/1160 BMSEN 34/3023/0040/1110  
2 0 34002 0 00 0132+79

DIR: B                      TOTAL LEN:        4.364 MI.                      DIST: 02-9                      SR: 3023  
LEFT MUN: LACK T                      RIGHT MUN: LACK T

EXTRACT DATE: 11/25/2024 ROADWAY MANAGEMENT SYSTEM PAGE NUMBER: 200  
PRINT DATE: 11/26/2024 SLD COUNTY/SR - ANNUAL PRINT COUNTY: JUNIATA  
DIR: B TOTAL LEN: .000 MI. DIST: 02-9 SR: 3022  
LEFT MUN: TUSCARORA T RIGHT MUN: TUSCARORA T

000000 FT



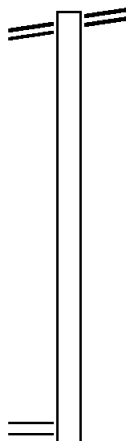
000000 FT  
7010/0000 LENGTH(AH 0261 BK 0000)

EXTRACT DATE: 11/25/2024 ROADWAY MANAGEMENT SYSTEM PAGE NUMBER: 199  
PRINT DATE: 11/26/2024 SLD COUNTY/SR - ANNUAL PRINT COUNTY: JUNIATA  
DIR: B TOTAL LEN: 4.523 MI. DIST: 02-9 SR: 3021  
LEFT MUN: TUSCARORA T RIGHT MUN: TUSCARORA T

ANDERSON RIDGE RD 023884 FT  
(SR0035 SEG 0270/2055) 0100/2226

021658 FT

2 0 34027 0 00 0000+00 019417 FT  
NOSS RD  
(SR3016 SEG 0040/2304) 0090/0000







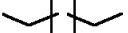








023884 FT ANDERSON RIDGE RD  
0100/2226 (SR0035 SEG 0270/2055)

021658 FT 2 0 34027 0 00 0022+41  
5 0100/0000 LENGTH(AH 2226 BK 2241)

019417 FT  
5 0090/0000 LENGTH(AH 2241 BK 2461)

EXTRACT DATE: 11/25/2024 ROADWAY MANAGEMENT SYSTEM PAGE NUMBER: 198  
PRINT DATE: 11/26/2024 SLD COUNTY/SR - ANNUAL PRINT COUNTY: JUNIATA

DIR: B TOTAL LEN: 4.523 MI. DIST: 02-9 SR: 3021  
LEFT MUN: TUSCARORA T RIGHT MUN: TUSCARORA T

		0080/1428	BMS EN 34/3021/0080/1413 2 0 34005 0 02 0245+29 MCKINLEY RUN
		0080/1413	BMSBG 34/3021/0080/1413
016956 FT		016956 FT	2 0 34005 0 02 0259+49 MCCOYSVILLE RD (SR3014 SEG 0060/1744) MFC BEGIN = D
		 0080/0000	LENGTH(AH 2461 BK 2320)
014636 FT		014636 FT	2 0 34045 0 00 0023+05 VILLAGE: MCCOYSVILLE
		 0070/0000	LENGTH(AH 2320 BK 2674)
011962 FT		011962 FT	2 0 34045 0 00 0049+66
		 0060/0000	LENGTH(AH 2674 BK 2585)
CREEK RD (T333)		0050/0747	QUARRY RD (T334)
		0050/0695	BMS EN 34/3021/0050/0500 2 0 34045 0 00 0070+72 TUSCARORA CREEK
		0050/0500	BMSBG 34/3021/0050/0500 TRIB TUSCARORA CREEK
		0050/0342	STRUCTURE LENGTH 10 FT BMSID 34/3021/0050/0342
BUNKER HILL RD (T321)		009377 FT	2 0 34045 0 00 0075+38 NC MCKINLEY RD
		 0050/0000	LENGTH(AH 2585 BK 2660)

EXTRACT DATE: 11/25/2024 ROADWAY MANAGEMENT SYSTEM PAGE NUMBER: 197  
PRINT DATE: 11/26/2024 SLD COUNTY/SR - ANNUAL PRINT COUNTY: JUNIATA

DIR: B TOTAL LEN: 4.523 MI. DIST: 02-9 SR: 3021  
LEFT MUN: TUSCARORA T RIGHT MUN: TUSCARORA T

006717 FT		006717 FT	2 0 34045 0 00 0102+28
			TUSCARORA
			SPRUCE HILL T
		0040/0000	LENGTH(AH 2660 BK 2886)
		0030/1962	OX BOW RD
			(T337)
003831 FT		003831 FT	2 0 34005 0 02 0288+32
		0030/0000	LENGTH(AH 2886 BK 2443)
001388 FT		001388 FT	2 0 34005 0 02 0312+57
		0020/0000	LENGTH(AH 2443 BK 1345)
2 0 34005 0 02 0326+17	000043 FT	000043 FT	MMINGER HILL RD
FLINT HOLLOW RD		INTER-BK	T LN
(T321)			(T311)
0010/0000		0010/0000	LTH AH 001345 BK 000100
000043 FT		000043 FT	
		7008/0000	LTH AH 000100 BK 000043
			BMSN 34/3021/0004/0000
		INTER-AHD	T LN
		0004/0043	(T311)
000000 FT		000000 FT	2 0 34005 0 03 0332+13
		NC SR	3021 SH
		INTER-BK	T LN
			(T311)
			WARBLE RUN
			BMSBG 34/3021/0004/0000
			MFC BEGIN = E
		0004/0000	LENGTH(AH 0043 BK 0000)

EXTRACT DATE: 11/25/2024 ROADWAY MANAGEMENT SYSTEM PAGE NUMBER: 196  
PRINT DATE: 11/26/2024 SLD COUNTY/SR - ANNUAL PRINT COUNTY: JUNIATA

DIR: B TOTAL LEN: 3.832 MI. DIST: 02-9 SR: 3020  
LEFT MUN: TUSCARORA T RIGHT MUN: TUSCARORA T

GLOSS RD  
(T305)

020235 FT  
0060/3483

==  
==

020235 FT SMOKEY HOLLOW RD  
0060/3628 (SR3018 SEG 0050/0000)

0060/1769 FRYSD RD  
(T312)

016607 FT

016607 FT 2 0 34070 0 00 0166+00  
0060/0000 LENGTH(AH 3628 BK 3777)

==

0050/1680 TUSCARORA  
LACK T

012830 FT

012830 FT 2 0 34070 0 00 0128+23  
0050/0000 LENGTH(AH 3777 BK 3146)

- -

EXTRACT DATE: 11/25/2024 ROADWAY MANAGEMENT SYSTEM PAGE NUMBER: 195  
PRINT DATE: 11/26/2024 SLD COUNTY/SR - ANNUAL PRINT COUNTY: JUNIATA

DIR: B TOTAL LEN: 3.832 MI. DIST: 02-9 SR: 3020  
LEFT MUN: LACK T RIGHT MUN: LACK T

009684 FT

009684 FT 2 0 34070 0 00 0096+77

KIRK RIDGE RD  
(T310)

== S 0040/0000 LENGTH(AH 3146 BK 2877)

006807 FT

006807 FT 2 0 34070 0 00 0068+00

S 0030/0000 LENGTH(AH 2877 BK 3595)

003212 FT

003212 FT 2 0 34070 0 00 0032+13

S 0020/0000 LENGTH(AH 3595 BK 3212)

000000 FT

0010/0502 BMS EN 34/3020/0010/0477  
2 0 34070 0 00 0004+80

LICK RUN

0010/0477 BMS BG 34/3020/0010/0477

000000 FT 2 0 34070 0 00 0000+00

NC BARTON HOLLOW RD

PUMPING STATION RD

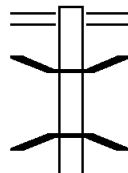
(SR3023 SEG 0030/0000)

MFC BEGIN = E

S 0010/0000 LENGTH(AH 3212 BK 0000)

EXTRACT DATE: 11/25/2024 ROADWAY MANAGEMENT SYSTEM PAGE NUMBER: 194  
PRINT DATE: 11/26/2024 SLD COUNTY/SR - ANNUAL PRINT COUNTY: JUNIATA  
DIR: B TOTAL LEN: 1.756 MI. DIST: 02-9 SR: 3019  
LEFT MUN: BEALE T RIGHT MUN: BEALE T

009271 FT



009271 FT GRONINGER VALLEY RD  
0040/1691 (SR3008 SEG 0060/1167)  
0040/1055 BMS EN 34/3019/0040/1036  
2 0 34005 0 05 0447+84  
DOYLE RUN  
0040/1036 BMSBG 34/3019/0040/1036

EXTRACT DATE: 11/25/2024 ROADWAY MANAGEMENT SYSTEM PAGE NUMBER: 193  
PRINT DATE: 11/26/2024 SLD COUNTY/SR - ANNUAL PRINT COUNTY: JUNIATA

DIR: B TOTAL LEN: 1.756 MI. DIST: 02-9 SR: 3019  
LEFT MUN: BEALE T RIGHT MUN: BEALE T

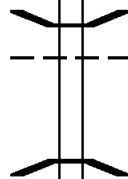
IMES RD  
(T330)

007580 FT

0030/0859

==

006509 FT



OX BOW RD  
(T337)

0026/0636

==

004797 FT

==

PLEASANT VIEW RD  
(T315)

0020/1829

==

002300 FT

==

000000 FT

SR 0075 SH  
(SR0075 SEG 0450/0000) 0010/0000

007580 FT 2 0 34005 0 04 0437+49  
[S] 0040/0000 LENGTH(AH 1691 BK 1071)

0030/0221 BMS EN 34/3019/0030/0000  
BEALE  
0030/0113 SPRUCE HILL T  
006509 FT 2 0 34005 0 04 0426+71  
TUSCARORA CREEK  
[S] 0030/0000 BMSBG 34/3019/0030/0000  
LENGTH(AH 1071 BK 1712)

004797 FT 2 0 34005 0 04 0409+40  
BARTON HILL RD  
[S] 0026/0000 (T347)  
LENGTH(AH 1712 BK 2497)

0020/0749 EBENEZER CHURCH RD  
(T343)  
002300 FT 2 0 34005 0 04 0384+46  
VILLAGE: PLEASANT VIEW  
[S] 0020/0000 LENGTH(AH 2497 BK 2300)

0010/0491 BMS EN 34/3019/0010/0468  
2 0 34005 0 04 0366+23  
TRIB TUSCARORA CREEK  
0010/0468 BMSBG 34/3019/0010/0468  
000000 FT 2 0 34005 0 04 0361+59  
SR 0075 SH  
(SR0075 SEG 0450/0000)  
NC IN INDIAN MOUND RD  
INTER-BK JOHNSON RD  
(T312)  
MFC BEGIN = D  
[S] 0010/0000 LENGTH(AH 2300 BK 0000)

EXTRACT DATE: 11/25/2024 ROADWAY MANAGEMENT SYSTEM PAGE NUMBER: 192  
PRINT DATE: 11/26/2024 SLD COUNTY/SR - ANNUAL PRINT COUNTY: JUNIATA

DIR: B TOTAL LEN: 3.898 MI. DIST: 02-9 SR: 3018  
LEFT MUN: TUSCARORA T RIGHT MUN: TUSCARORA T

MIDDLE RD 020580 FT  
(SR0850 SEG 0070/0000) 0100/1970

020580 FT  
INTER-AHD MIDDLE RD  
0100/1970 (SR0850 SEG 0070/0000)

018610 FT

(APRA) PADOT STOCKPILE  
PADOT STOCKPILE #05 RD  
(GOVT)  
0100/0327 2 0 34003 0 00 0186+31  
018610 FT  
5 0100/0000 LENGTH(AH 1970 BK 2559)

016051 FT

016051 FT 2 0 34003 0 00 0160+61  
5 0090/0000 LENGTH(AH 2559 BK 1184)

014867 FT

014867 FT 2 0 34003 0 00 0148+66  
5 0080/0000 LENGTH(AH 1184 BK 2537)

2 0 34003 0 00 0123+16 012330 FT  
PRICE RD  
(T316) 0070/0000

012330 FT  
5 0070/0000 LENGTH(AH 2537 BK 2487)

009843 FT

009843 FT 2 0 34003 0 00 0098+32  
5 0060/0000 LENGTH(AH 2487 BK 1050)

2 0 34003 0 00 0087+82 008793 FT  
BARTON HOLLOW RD  
(SR3020 SEG 0060/3628) 0050/0000

008793 FT  
5 0050/0000 LENGTH(AH 1050 BK 1968)

EXTRACT DATE: 11/25/2024 ROADWAY MANAGEMENT SYSTEM PAGE NUMBER: 191  
PRINT DATE: 11/26/2024 SLD COUNTY/SR - ANNUAL PRINT COUNTY: JUNIATA

DIR: B TOTAL LEN: 3.898 MI. DIST: 02-9 SR: 3018  
LEFT MUN: TUSCARORA T RIGHT MUN: TUSCARORA T

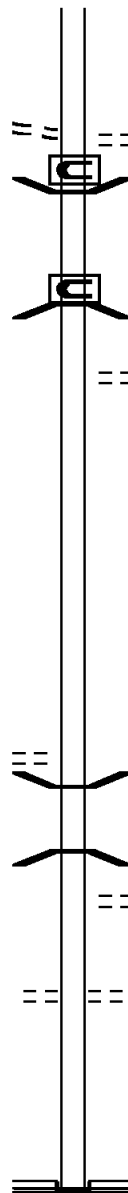
FRYS RD  
(T312)

0040/0230

006825 FT

2 0 34003 0 00 0016+37 001647 FT  
KIRK RIDGE RD  
(T310) 0020/0000

000000 FT



0040/0230

0040/0015  
006825 FT

5 0040/0000

0030/2360

5 003742 FT  
0030/0000

001647 FT

5 0020/0000  
0010/1508

0010/1403  
0010/1217

0010/0223  
000000 FT  
NC SM

INTER-BK

5 0010/0000

BURNT CHURCH RD  
(T309)  
BMSBN 34/3018/0040/0000  
2 0 34003 0 00 0068+29  
BRIDGE CLOSED  
UNION RUN  
BMSBG 34/3018/0040/0000  
LENGTH(AH 1968 BK 3083)  
CLARK PLACE RD  
(T308)  
2 0 34003 0 00 0037+39  
LENGTH(AH 3083 BK 2095)  
001647 FT  
5 0020/0000 LENGTH(AH 2095 BK 1647)  
0010/1508 BMSBN 34/3018/0010/1403  
2 0 34003 0 00 0014+07  
TUSCARORA CREEK  
BMSBG 34/3018/0010/1403  
MILL ST  
(T310)  
SPRING AV  
(TWP)  
2 0 34003 0 00 0000+00  
MOKEY HOLLOW RD  
TUSCARORA VALLEY RD  
(SR0075 SEG 0250/0414)  
HORSE VALLEY RD  
(SR3029 SEG 0040/1911)  
MFC BEGIN = E  
5 0010/0000 LENGTH(AH 1647 BK 0000)











DIR: B                      TOTAL LEN:            3.024 MI.                      DIST: 02-9                      SR: 3017  
LEFT MUN: BEALE T                      RIGHT MUN: BEALE T

0040/0415

011059 FT 2 0 34005 0 06 0564+69  
0050/0000 LENGTH(AH 2730 BK 2494)

EXTRACT DATE: 11/25/2024 ROADWAY MANAGEMENT SYSTEM PAGE NUMBER: 189  
PRINT DATE: 11/26/2024 SLD COUNTY/SR - ANNUAL PRINT COUNTY: JUNIATA

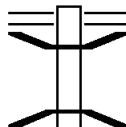
DIR: B TOTAL LEN: 3.024 MI. DIST: 02-9 SR: 3017  
LEFT MUN: BEALE T RIGHT MUN: BEALE T

	008565 FT		008565 FT	2 0 34005 0 06 0539+80
			 0040/0000	LENGTH(AH 2494 BK 2235)
BURD HOLLOW RD (T361)	0030/1596	==	0030/1596	CAMPBELL HOLLOW RD (T362)
	006330 FT		0030/0010	BMS EN 34/3017/0030/0000
			006330 FT	2 0 34005 0 06 0517+60
				TRIB TUSCARORA CREEK
			 0030/0000	BMSBG 34/3017/0030/0000
				LENGTH(AH 2235 BK 3562)
				
			0020/1625	BMS EN 34/3017/0020/1614
				2 0 34005 0 06 0497+95
			0020/1614	TRIB TUSCARORA CREEK
			0020/1098	BMSBG 34/3017/0020/1614
				BMS EN 34/3017/0020/1075
				2 0 34005 0 06 0492+70
			0020/1075	TRIB TUSCARORA CREEK
				BMSBG 34/3017/0020/1075
	002768 FT		002768 FT	2 0 34005 0 06 0482+75
				ACADEMY RD
CHURCH RD (T349)	0010/2680	==	 0020/0000	(SR3015 SEG 0010/1849)
CHURCH RD (T349)	0010/2203	==		LENGTH(AH 3562 BK 2768)
	000000 FT		000000 FT	2 0 34005 0 05 0454+39
				VILLAGE: OKESON
				SR 3008 SH
				(SR3008 SEG 0080/0000)
			NC AC	ADEMIA RD
SR 3008 SH				MFC BEGIN = D
(SR3008 SEG 0080/0000)	0010/0000		 0010/0000	LENGTH(AH 2768 BK 0000)

EXTRACT DATE: 11/25/2024 ROADWAY MANAGEMENT SYSTEM PAGE NUMBER: 188  
PRINT DATE: 11/26/2024 SLD COUNTY/SR - ANNUAL PRINT COUNTY: JUNIATA

DIR: B TOTAL LEN: 1.874 MI. DIST: 02-9 SR: 3016  
LEFT MUN: TUSCARORA T RIGHT MUN: TUSCARORA T

009896 FT



009896 FT MCKINLEY RD  
0040/2304 (SR3021 SEG 0090/0000)  
0040/2189 BMS EN 34/3016/0040/2175  
2 0 34005 0 02 0233+70  
MCKINLEY RUN  
0040/2175 BMSBG 34/3016/0040/2175

007592 FT

007592 FT 2 0 34005 0 02 0212+46  
S 0040/0000 LENGTH(AH 2304 BK 2632)

004960 FT

004960 FT 2 0 34005 0 02 0186+16  
S 0030/0000 LENGTH(AH 2632 BK 2402)

002558 FT

002558 FT 2 0 34005 0 02 0161+28  
S 0020/0000 LENGTH(AH 2402 BK 2558)

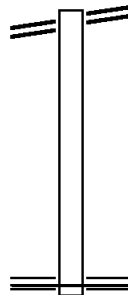
2 0 34005 0 02 0135+46 000000 FT  
ANDERSON RIDGE RD  
(SR0035 SEG 0230/0000) 0010/0000

NC NOSS RD  
ANDERSON RIDGE RD  
000000 FT (SR0035 SEG 0230/0000)  
MFC BEGIN = E  
S 0010/0000 LENGTH(AH 2558 BK 0000)

EXTRACT DATE: 11/25/2024 ROADWAY MANAGEMENT SYSTEM PAGE NUMBER: 187  
PRINT DATE: 11/26/2024 SLD COUNTY/SR - ANNUAL PRINT COUNTY: JUNIATA  
DIR: B TOTAL LEN: .350 MI. DIST: 02-9 SR: 3015  
LEFT MUN: BEALE T RIGHT MUN: BEALE T

SR 3017 SH 001849 FT  
(SR3017 SEG 0020/0000) 0010/1849

000000 FT



001849 FT SR 3017 SH  
0010/1849 (SR3017 SEG 0020/0000)

000000 FT 2 0 34028 0 00 0000+00  
NC AC ADEMY RD  
SR 3008 SH  
(SR3008 SEG 0080/2245)  
MFC BEGIN = D  
0010/0000 LENGTH(AH 1849 BK 0000)

EXTRACT DATE: 11/25/2024 ROADWAY MANAGEMENT SYSTEM PAGE NUMBER: 186  
PRINT DATE: 11/26/2024 SLD COUNTY/SR - ANNUAL PRINT COUNTY: JUNIATA

DIR: B TOTAL LEN: 6.331 MI.  
LEFT MUN: BEALE T

DIST: 02-9 SR: 3014  
RIGHT MUN: BEALE T

SR 3008 SH 033426 FT  
(SR3008 SEG 0050/0000) 0150/2338

033426 FT SR 3008 SH  
0150/2338 (SR3008 SEG 0050/0000)  
0150/2072 BMSSEN 34/3014/0150/2038  
2 0 34003 0 00 0575+21  
DOYLE RUN  
0150/2038 BMSBG 34/3014/0150/2038

031088 FT

031088 FT 2 0 34003 0 00 0554+83  
VILLAGE: DOYLES MILLS  
5 0150/0000 LENGTH(AH 2338 BK 2669)

028419 FT

028419 FT 2 0 34003 0 00 0528+14  
5 0140/0000 LENGTH(AH 2669 BK 2057)

026362 FT

0130/0176 ROCK CHURCH RD  
(T337)  
026362 FT 2 0 34003 0 00 0507+64  
5 0130/0000 LENGTH(AH 2057 BK 2403)  
JEFF'S LN  
0120/1874 (PRDR)

HILL SIDE DR  
(PRDR)

0120/0945

023959 FT

023959 FT 2 0 34003 0 00 0483+61  
5 0120/0000 LENGTH(AH 2403 BK 2181)

0110/0338 QUARRY RD  
(T333)  
0110/0015 BMSSEN 34/3014/0110/0000

EXTRACT DATE: 11/25/2024 ROADWAY MANAGEMENT SYSTEM PAGE NUMBER: 185  
PRINT DATE: 11/26/2024 SLD COUNTY/SR - ANNUAL PRINT COUNTY: JUNIATA

DIR: B TOTAL LEN: 6.331 MI. DIST: 02-9 SR: 3014  
LEFT MUN: BEALE T RIGHT MUN: BEALE T

021778 FT

021778 FT 2 0 34003 0 00 0462+03  
TRIB TUSCARORA CREEK  
BMSBG 34/3014/0110/0000  
S 0110/0000 LENGTH(AH 2181 BK 0915)

020863 FT

020863 FT 2 0 34003 0 00 0452+65  
BEALE  
TUSCARORA T  
S 0100/0000 LENGTH(AH 0915 BK 2484)

018379 FT

018379 FT 2 0 34003 0 00 0427+86  
S 0090/0000 LENGTH(AH 2484 BK 2412)

015967 FT

015967 FT 2 0 34003 0 00 0403+78  
S 0080/0000 LENGTH(AH 2412 BK 2072)

013895 FT

0070/0015 BMS EN 34/3014/0070/0000  
013895 FT 2 0 34003 0 00 0383+25  
MCKINLEY RUN  
BMSBG 34/3014/0070/0000  
S 0070/0000 LENGTH(AH 2072 BK 2488)

MCKINLEY RD  
(SR3021 SEG 0080/0000) 0060/1744




MEMMINGER HILL RD  
(SR3021 SEG 0080/0000)  
0060/1744 MFC BEGIN = E

011407 FT

011407 FT 2 0 34003 0 00 0358+18  
VILLAGE: MCCOYSVILLE  
S 0060/0000 LENGTH(AH 2488 BK 2021)

EXTRACT DATE: 11/25/2024 ROADWAY MANAGEMENT SYSTEM PAGE NUMBER: 184  
PRINT DATE: 11/26/2024 SLD COUNTY/SR - ANNUAL PRINT COUNTY: JUNIATA

DIR: B TOTAL LEN: 6.331 MI. DIST: 02-9 SR: 3014  
LEFT MUN: TUSCARORA T RIGHT MUN: TUSCARORA T

009386 FT		009386 FT 2 0 34003 0 00 0337+94 S 0050/0000 LENGTH(AH 2021 BK 2943)
006443 FT		006443 FT 2 0 34003 0 00 0308+51 CREEK RD (T333) S 0040/0000 LENGTH(AH 2943 BK 2029)
2 0 34003 0 00 0288+20 004414 FT SAWMILL RD (T331)	==	004414 FT S 0030/0000 LENGTH(AH 2029 BK 2768)
0030/0000	==	0020/1363 DOBBS RD (T322)
001646 FT		0020/0076 BMS EN 34/3014/0020/0000 001646 FT 2 0 34003 0 00 0261+48 WILLOW RUN BMSBG 34/3014/0020/0000 S 0020/0000 LENGTH(AH 2768 BK 1646)
000000 FT		000000 FT 2 0 34003 0 00 0244+18 VILLAGE: MCCULLOCHS MIL NC MC COYSVILLE RD INTER-BK MIDDLE RD (SR0850 SEG 0050/0000) MFC BEGIN = D S 0010/0000 LENGTH(AH 1646 BK 0000)
MIDDLE RDD (SR0850 SEG 0050/0000) 0010/0000		

EXTRACT DATE: 11/25/2024 ROADWAY MANAGEMENT SYSTEM PAGE NUMBER: 183  
PRINT DATE: 11/26/2024 SLD COUNTY/SR - ANNUAL PRINT COUNTY: JUNIATA  
DIR: B TOTAL LEN: .000 MI. DIST: 02-9 SR: 3012  
LEFT MUN: MILFORD T RIGHT MUN: MILFORD T

000000 FT

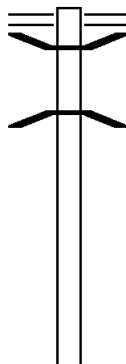


000000 FT  
7010/0000 LENGTH(AH 0100 BK 0000)

EXTRACT DATE: 11/25/2024 ROADWAY MANAGEMENT SYSTEM PAGE NUMBER: 182  
PRINT DATE: 11/26/2024 SLD COUNTY/SR - ANNUAL PRINT COUNTY: JUNIATA

DIR: B TOTAL LEN: 2.865 MI. DIST: 02-9 SR: 3010  
LEFT MUN: MILFORD T RIGHT MUN: MILFORD T

015128 FT



015128 FT LICKING CREEK RD  
0050/2582 (SR0333 SEG 0210/0535)  
0050/2498 BMS EN 34/3010/0050/2425  
2 0 34063 0 00 0149+95  
LICKING CREEK  
0050/2425 BMS BG 34/3010/0050/2425

012546 FT

012546 FT 2 0 34063 0 00 0125+56  
5 0050/0000 LENGTH(AH 2582 BK 2610)

EXTRACT DATE: 11/25/2024 ROADWAY MANAGEMENT SYSTEM PAGE NUMBER: 181  
PRINT DATE: 11/26/2024 SLD COUNTY/SR - ANNUAL PRINT COUNTY: JUNIATA

DIR: B TOTAL LEN: 2.865 MI. DIST: 02-9 SR: 3010  
LEFT MUN: MILFORD T RIGHT MUN: MILFORD T

009936 FT

009936 FT 2 0 34063 0 00 0099+06  
S 0040/0000 LENGTH(AH 2610 BK 3101)

006835 FT

006835 FT 2 0 34063 0 00 0068+05  
S 0030/0000 LENGTH(AH 3101 BK 3222)

2 0 34063 0 00 0036+20 003613 FT  
HENRY RD  
(T361) 0020/0000

0020/0559 BMS EN 34/3010/0020/0541  
2 0 34063 0 00 0041+74  
TRIB TUSCARORA CREEK  
0020/0541 BMSBG 34/3010/0020/0541  
003613 FT  
S 0020/0000 LENGTH(AH 3222 BK 3613)

000000 FT

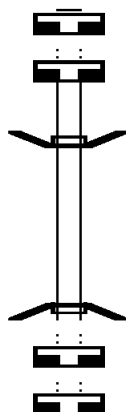
000000 FT 2 0 34063 0 00 0000+00  
NC LIONS CLUB PARK RD  
GRONINGER VALLEY RD  
(SR3008 SEG 0160/1290)  
MFC BEGIN = E  
S 0010/0000 LENGTH(AH 3613 BK 0000)

EXTRACT DATE: 11/25/2024 ROADWAY MANAGEMENT SYSTEM PAGE NUMBER: 180  
 PRINT DATE: 11/26/2024 SLD COUNTY/SR - ANNUAL PRINT COUNTY: JUNIATA  
 DIR: B TOTAL LEN: .003 MI. DIST: 02-9 SR: 3009  
 LEFT MUN: TURBETT T RIGHT MUN: TURBETT T

000018 FT  
 000018 FT

000000 FT

000000 FT  
 000000 FT



000018 FT  
 7030/0000 LENGTH(AH 0584 BK 0383)  
 000018 FT  
 7024/0000 LENGTH(AH 0383 BK 0018)  
 INTER-AHD BOYER RD  
 0020/0018 (T368)  
 000000 FT 2 0 34 025 0 00 0041+56  
 NC BOYER RD  
 INTER-BK BOYER RD  
 (T368)  
 HUNTERS CREEK  
 BMSBG 34/3009/0020/0000  
 0020/0000 LENGTH(AH 0018 BK 1687)  
 000000 FT  
 7020/0000 LENGTH(AH 1687 BK 2464)  
 000000 FT  
 7010/0000 LENGTH(AH 2464 BK 0000)

EXTRACT DATE: 11/25/2024 ROADWAY MANAGEMENT SYSTEM PAGE NUMBER: 179  
PRINT DATE: 11/26/2024 SLD COUNTY/SR - ANNUAL PRINT COUNTY: JUNIATA

DIR: B TOTAL LEN: 9.281 MI. DIST: 02-9 SR: 3008  
LEFT MUN: TURBETT T RIGHT MUN: TURBETT T

049005 FT

049005 FT SR 0075 SH  
0190/3156 (SR0075 SEG 0620/0000)

0190/1347 BMS EN 34/3008/0190/1334  
2 0 34006 0 02 0319+98  
TRIB TUSCARORA CREEK  
0190/1334 BMSBG 34/3008/0190/1334

045849 FT

045849 FT 2 0 34006 0 02 0306+64  
S 0190/0000 LENGTH(AH 3156 BK 3649)

0180/2375 MCCAHERN RD  
(T369)

EXTRACT DATE: 11/25/2024 ROADWAY MANAGEMENT SYSTEM PAGE NUMBER: 178  
PRINT DATE: 11/26/2024 SLD COUNTY/SR - ANNUAL PRINT COUNTY: JUNIATA

DIR: B TOTAL LEN: 9.281 MI. DIST: 02-9 SR: 3008  
LEFT MUN: TURBETT T RIGHT MUN: TURBETT T

042200 FT

042200 FT 2 0 34006 0 01 0270+24  
S 0180/0000 LENGTH(AH 3649 BK 2641)  
0170/2619 BMSBN 34/3008/0170/2610  
2 0 34006 0 01 0268+28  
TRIB TUSCARORA CREEK  
0170/2610 BMSBG 34/3008/0170/2610  
SAW MILL RD  
0170/2592 (T348)  
0170/1883 BMSBN 34/3008/0170/1623  
TURBETT  
0170/1763 MILFORD T  
2 0 34006 0 01 0242+07  
TUSCARORA CREEK  
0170/1623 BMSBG 34/3008/0170/1623

039559 FT

039559 FT 2 0 34006 0 01 0242+07  
S 0170/0000 LENGTH(AH 2641 BK 2798)

LIONS CLUB PARK RD  
(SR3010 SEG 0010/0000) 0160/1290

036761 FT

036761 FT 2 0 34006 0 01 0214+18  
S 0160/0000 LENGTH(AH 2798 BK 2591)

034170 FT

034170 FT 2 0 34006 0 01 0188+27  
S 0150/0000 LENGTH(AH 2591 BK 2600)

EXTRACT DATE: 11/25/2024 ROADWAY MANAGEMENT SYSTEM PAGE NUMBER: 177  
PRINT DATE: 11/26/2024 SLD COUNTY/SR - ANNUAL PRINT COUNTY: JUNIATA

DIR: B TOTAL LEN: 9.281 MI. DIST: 02-9 SR: 3008  
LEFT MUN: MILFORD T RIGHT MUN: MILFORD T

	031570 FT		031570 FT	2 0 34006 0 00 0157+13
		-- --	5 0140/0000	LENGTH(AH 2600 BK 2015)
			0130/1690	MILFORD
				BEALE T
		>--<	0130/1689	ROBINSON RUN
				STRUCTURE LENGTH 9 FT
				BMSID 34/3008/0130/1689
	029555 FT		029555 FT	2 0 34006 0 00 0136+96
				TRIB TUSCARORA CREEK
		>--<	5 0130/0000	STRUCTURE LENGTH 13 FT
POMEROY RD				BMSID 34/3008/0130/0001
(T335)	0120/2273	=		LENGTH(AH 2015 BK 2358)
	027197 FT		027197 FT	2 0 34006 0 00 0113+31
			5 0120/0000	LENGTH(AH 2358 BK 2461)
	0110/0684	=		
POMEROY RD	024736 FT		024736 FT	2 0 34006 0 00 0088+47
(T335)			5 0110/0000	LENGTH(AH 2461 BK 2777)
	021959 FT		021959 FT	2 0 34006 0 00 0060+72
				MILL RD
		=	5 0106/0000	(T334)
				LENGTH(AH 2777 BK 1457)
				LC FOR MILL RD

DIR: B TOTAL LEN: 9.281 MI. DIST: 02-9 SR: 3008  
LEFT MUN: BEALE T RIGHT MUN: BEALE T

011915 FT

011915 FT 1 0 00437 0 00 0119+30  
0060/0000 LENGTH(AH 3506 BK 2417)

EXTRACT DATE: 11/25/2024 ROADWAY MANAGEMENT SYSTEM PAGE NUMBER: 175  
PRINT DATE: 11/26/2024 SLD COUNTY/SR - ANNUAL PRINT COUNTY: JUNIATA

DIR: B TOTAL LEN: 9.281 MI. DIST: 02-9 SR: 3008  
LEFT MUN: BEALE T RIGHT MUN: BEALE T

009498 FT		009498 FT	1 0 00437 0 00 0095+20 MCCOYSVILLE RD (SR3014 SEG 0150/2338)
	==	5 0050/0000	LENGTH(AH 2417 BK 2230)
007268 FT		007268 FT	1 0 00437 0 00 0072+82
		5 0040/0000	LENGTH(AH 2230 BK 2942)
1 0 00437 0 00 0043+40 004326 FT BURD HOLLOW RD (T361)		004326 FT	
	==	5 0030/0000	LENGTH(AH 2942 BK 2259)
002067 FT	~	0020/0017	BMS EN 34/3008/0020/0000
		002067 FT	1 0 00437 0 00 0020+56
			TRIB TO DOYLE RUN
	~	5 0020/0000	BMSBG 34/3008/0020/0000 LENGTH(AH 2259 BK 2067)
000000 FT		000000 FT	1 0 00437 0 00 0000+00
			NC GRONINGER VALLEY RD
			SR 0035 SH
			(SR0035 SEG 0360/2290)
			MFC BEGIN = D
	==	5 0010/0000	LENGTH(AH 2067 BK 0000)

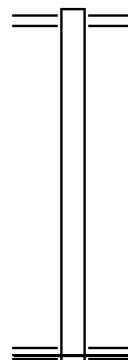
EXTRACT DATE: 11/25/2024 ROADWAY MANAGEMENT SYSTEM PAGE NUMBER: 174  
PRINT DATE: 11/26/2024 SLD COUNTY/SR - ANNUAL PRINT COUNTY: JUNIATA  
DIR: B TOTAL LEN: .568 MI. DIST: 02-9 SR: 3007  
LEFT MUN: TURBETT T RIGHT MUN: TURBETT T

002998 FT

002998 FT BOOK RD  
0010/2998 (SR0333 SEG 0280/0000)

000000 FT

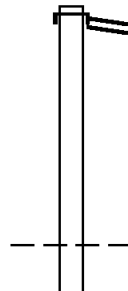
000000 FT 2 0 34057 0 00 0000+00  
NC ST TUFFER RD  
TUSCARORA RD  
(SR3004 SEG 0040/0000)  
MFC BEGIN = E  
0010/0000 LENGTH(AH 2998 BK 0000)



EXTRACT DATE: 11/25/2024 ROADWAY MANAGEMENT SYSTEM PAGE NUMBER: 173  
PRINT DATE: 11/26/2024 SLD COUNTY/SR - ANNUAL PRINT COUNTY: JUNIATA  
DIR: B TOTAL LEN: 7.684 MI. DIST: 02-9 SR: 3006  
LEFT MUN: TURBETT T RIGHT MUN: TURBETT T

040571 FT

040571 FT  
INTER-AHD TUSCARORA MOUNTAIN RD  
(SR0074 SEG 0070/0000)  
TUSCARORA MOUNTAIN RD  
0140/3715 (SR0074 SEG 0070/0000)



0140/1014 TURBETT  
SPRUCE HILL T

EXTRACT DATE: 11/25/2024 ROADWAY MANAGEMENT SYSTEM PAGE NUMBER: 172  
PRINT DATE: 11/26/2024 SLD COUNTY/SR - ANNUAL PRINT COUNTY: JUNIATA

DIR: B TOTAL LEN: 7.684 MI. DIST: 02-9 SR: 3006  
LEFT MUN: TURBETT T RIGHT MUN: TURBETT T

	036856 FT			036856 FT 2 0 34073 0 00 0157+76 S 0140/0000 LENGTH(AH 3715 BK 3231)
CENTRE RD (T344) LC TO/FROM T344 CENTRE (CONN)	033625 FT 0130/0000 0120/3343	== ==		033625 FT 2 0 34073 0 00 0125+00 RUN GAP RD (T351) S 0130/0000 LENGTH(AH 3231 BK 3461)
	030164 FT	==		030164 FT 2 0 34073 0 00 0090+33 MATAMORAS RD (T319) S 0120/0000 LENGTH(AH 3461 BK 3391)
STORE LN (T340)	0110/1058	==		
	026773 FT			026773 FT 2 0 34073 0 00 0056+14 GLEN HOLLOW RD (T354) S 0110/0000 LENGTH(AH 3391 BK 2317)
GLEN HOLLOW RD (T354)	0100/2285	==		

EXTRACT DATE: 11/25/2024 ROADWAY MANAGEMENT SYSTEM PAGE NUMBER: 171  
PRINT DATE: 11/26/2024 SLD COUNTY/SR - ANNUAL PRINT COUNTY: JUNIATA

DIR: B TOTAL LEN: 7.684 MI. DIST: 02-9 SR: 3006  
LEFT MUN: SPRUCE HILL T RIGHT MUN: SPRUCE HILL T

2 0 34073 0 00 0033+13 024456 FT  
GILLAFORD RD  
(T334) 0100/0000

==

024456 FT

5 0100/0000 LENGTH(AH 2317 BK 3312)

==

0090/2386 JEFFRIES LN  
(T530)

2 0 34073 0 00 0000+00 021144 FT  
MILL LN  
(T313) 0090/0000

==

021144 FT

5 0090/0000 LENGTH(AH 3312 BK 2429)

018715 FT

5 018715 FT 2 0 34039 0 00 0106+20  
0080/0000 LENGTH(AH 2429 BK 2666)

016049 FT

5 016049 FT 2 0 34039 0 00 0079+58  
0070/0000 LENGTH(AH 2666 BK 2586)

2 0 34039 0 00 0053+76 013463 FT  
JOHNSON RD  
(T312) 0060/0000

==

013463 FT

5 0060/0000 LENGTH(AH 2586 BK 3695)

EXTRACT DATE: 11/25/2024 ROADWAY MANAGEMENT SYSTEM PAGE NUMBER: 170  
PRINT DATE: 11/26/2024 SLD COUNTY/SR - ANNUAL PRINT COUNTY: JUNIATA

DIR: B TOTAL LEN: 7.684 MI. DIST: 02-9 SR: 3006  
LEFT MUN: SPRUCE HILL T RIGHT MUN: SPRUCE HILL T

T-LANES  
(T311)

009768 FT

009768 FT 2 0 34040 0 00 0097+90  
5 0050/0000 LENGTH(AH 3695 BK 2509)

0040/1604 ==

007259 FT

007259 FT 2 0 34040 0 00 0072+81  
5 0040/0000 LENGTH(AH 2509 BK 2281)

004978 FT

004978 FT 2 0 34040 0 00 0050+00  
5 0030/0000 LENGTH(AH 2281 BK 2634)

0020/1789 SPRUCE HILL  
TUSCARORA T  
SIMONTON RD  
0020/1426 (T317)

002344 FT

002344 FT 2 0 34040 0 00 0023+44  
5 0020/0000 LENGTH(AH 2634 BK 2344)

2 0 34040 0 00 0000+00 000000 FT  
SR 0075 SH  
(SR0075 SEG 0380/0000) 0010/0000

NC MOUNTAIN RD  
SR 0075 SH  
000000 FT (SR0075 SEG 0380/0000)  
MFC BEGIN = E  
5 0010/0000 LENGTH(AH 2344 BK 0000)

EXTRACT DATE: 11/25/2024 ROADWAY MANAGEMENT SYSTEM PAGE NUMBER: 169  
PRINT DATE: 11/26/2024 SLD COUNTY/SR - ANNUAL PRINT COUNTY: JUNIATA

DIR: B TOTAL LEN: 3.394 MI. DIST: 02-9 SR: 3005  
LEFT MUN: FERMANAGH T RIGHT MUN: FERMANAGH T

017919 FT	017919 FT CEDAR ST 0070/3361 (SR2006 SEG 0040/0000)
	0070/2376 FERMANAGH WALKER T
014558 FT	014558 FT 2 0 34047 0 01 0145+61 AUKER RD (T386) 5 0070/0000 LENGTH(AH 3361 BK 2305)
VINCENT ST (T510)	0060/0727 012253 FT 012253 FT 2 0 34047 0 01 0122+29 MAIN ST (SR3002 SEG 0120/0703) NC NELSON RD 5 0060/0000 LENGTH(AH 2305 BK 0960)
MAIN ST (SR3002 SEG 0120/0703) FROM 3005/0120 SH (CONN)	0060/0000 0050/0828 0050/0316 MOUNTAIN VIEW RD (T376)


EXTRACT DATE: 11/25/2024 ROADWAY MANAGEMENT SYSTEM PAGE NUMBER: 168  
PRINT DATE: 11/26/2024 SLD COUNTY/SR - ANNUAL PRINT COUNTY: JUNIATA

DIR: B TOTAL LEN: 3.394 MI. DIST: 02-9 SR: 3005  
LEFT MUN: WALKER T RIGHT MUN: WALKER T

EMPIRE DR (PRDR)	011293 FT 0050/0000	==	011293 FT 2 0 34047 0 00 0113+10 NC CHICKEN PLANT RD [S] 0050/0000 LENGTH(AH 0960 BK 2635)
EMPIRE DR (PRDR)	0042/0593 008658 FT 008204 FT	==	008658 FT 2 0 34047 0 00 0086+52 NC CEDAR SPRING RD [S] 0042/0000 LENGTH(AH 2635 BK 0454) 008204 FT 2 0 34047 0 00 0081+98 [S] 0040/0000 LENGTH(AH 0454 BK 2198)
	006006 FT		006006 FT 2 0 34047 0 00 0060+00 [S] 0030/0000 LENGTH(AH 2198 BK 2302)
	003704 FT		003704 FT 2 0 34047 0 00 0037+04 [S] 0020/0000 LENGTH(AH 2302 BK 3704)
	000000 FT		000000 FT 2 0 34047 0 00 0000+00 NC CHICKEN PLANT RD SR 0075 SH (SR0075 SEG 0690/0174) INTER-BK RIVER RD (T380) MFC BEGIN = E [S] 0010/0000 LENGTH(AH 3704 BK 0000)

EXTRACT DATE: 11/25/2024 ROADWAY MANAGEMENT SYSTEM PAGE NUMBER: 167  
PRINT DATE: 11/26/2024 SLD COUNTY/SR - ANNUAL PRINT COUNTY: JUNIATA  
DIR: B TOTAL LEN: 2.687 MI. DIST: 02-9 SR: 3004  
LEFT MUN: TURBETT T RIGHT MUN: TURBETT T

VAN DYKE RD 014186 FT  
(SR0333 SEG 0330/0000) 0050/2723



014186 FT  
INTER-AHD VAN DYKE RD  
0050/2723 (SR0333 SEG 0330/0000)

MAGGIE KEPNER RD

EXTRACT DATE: 11/25/2024 ROADWAY MANAGEMENT SYSTEM PAGE NUMBER: 166  
PRINT DATE: 11/26/2024 SLD COUNTY/SR - ANNUAL PRINT COUNTY: JUNIATA

DIR: B TOTAL LEN: 2.687 MI. DIST: 02-9 SR: 3004  
LEFT MUN: TURBETT T RIGHT MUN: TURBETT T

011463 FT

== 0050/0608 (T312)  
011463 FT 2 0 34046 0 00 0115+31  
S 0050/0000 LENGTH(AH 2723 BK 2927)

2 0 34046 0 00 0086+04 008536 FT  
STOUFFER RD  
(SR3007 SEG 0010/0000) 0040/0000

008536 FT  
S 0040/0000 LENGTH(AH 2927 BK 2199)

006337 FT

006337 FT 2 0 34046 0 00 0063+89  
S 0030/0000 LENGTH(AH 2199 BK 3359)

002978 FT

== 0020/1820 CRABAPPLE LN  
(TWP)  
002978 FT 2 0 34046 0 00 0030+00  
S 0020/0000 LENGTH(AH 3359 BK 2978)

== 0010/1419 MOUNTAIN RD  
(T313)

2 0 34046 0 00 0000+00 000000 FT  
BOOK RD  
(SR0333 SEG 0260/0000) 0010/0000

NC TUSCARORA RD  
BOOK RD  
000000 FT (SR0333 SEG 0260/0000)  
MFC BEGIN = E  
S 0010/0000 LENGTH(AH 2978 BK 0000)

EXTRACT DATE: 11/25/2024 ROADWAY MANAGEMENT SYSTEM PAGE NUMBER: 165  
PRINT DATE: 11/26/2024 SLD COUNTY/SR - ANNUAL PRINT COUNTY: JUNIATA  
DIR: B TOTAL LEN: .000 MI. DIST: 02-9 SR: 3003  
LEFT MUN: DELAWARE T RIGHT MUN: DELAWARE T

000000 FT



000000 FT  
7010/0000 LENGTH(AH 1585 BK 0000)

EXTRACT DATE: 11/25/2024 ROADWAY MANAGEMENT SYSTEM PAGE NUMBER: 164  
PRINT DATE: 11/26/2024 SLD COUNTY/SR - ANNUAL PRINT COUNTY: JUNIATA  
DIR: B TOTAL LEN: 15.416 MI. DIST: 02-9 SR: 3002  
LEFT MUN: DELAWARE T RIGHT MUN: DELAWARE T

		AH-PERRY (50)	
		INTER-AHD	SR 1025 SH
LTH AH 000100 BK 000800	080887 FT	0430/0512	(SR1025 SEG 0010/0000)
	7431/0000	080887 FT	1 0 00031 0 00 0704+09
	080087 FT		MFC BEGIN = E
		0430/0000	LENGTH(AH 0512 BK 0800)
		080087 FT	1 0 00031 0 00 0696+09
		0420/0000	LENGTH(AH 0800 BK 2547)
	077540 FT	077540 FT	1 0 00031 0 00 0670+50
		0410/0000	LENGTH(AH 2547 BK 2937)
			TRIB JUNIATA RIVER
		0400/2757	STRUCTURE LENGTH 16 FT
			BMSID 34/0022/0440/1044
	074603 FT	074603 FT	1 0 00031 0 00 0641+01
		0400/0000	LENGTH(AH 2937 BK 2595)
	072008 FT	072008 FT	1 0 00031 0 00 0614+94
		0390/0000	LENGTH(AH 2595 BK 2286)
PFOUTZ VALLEY RD			
(T554)	0380/1480		

EXTRACT DATE: 11/25/2024 ROADWAY MANAGEMENT SYSTEM PAGE NUMBER: 163  
PRINT DATE: 11/26/2024 SLD COUNTY/SR - ANNUAL PRINT COUNTY: JUNIATA

DIR: B TOTAL LEN: 15.416 MI. DIST: 02-9 SR: 3002  
LEFT MUN: DELAWARE T RIGHT MUN: DELAWARE T

LC FROM T554 RD (CONN)	0380/1291	==	
TO 8010/0010 SH (CONN)	0380/0718	==	
	069722 FT	==	
			0380/0577 PFOUTZ VALLEY INTER RD (SR8010 SEG 0010/0000) 069722 FT 1 0 00031 0 00 0591+96 [S] 0380/0000 LENGTH(AH 2286 BK 2666)
	067056 FT		
			[S] 067056 FT 1 0 00031 0 00 0565+30 [S] 0370/0000 LENGTH(AH 2666 BK 2402)
PLATT HOLLOW RD (T466)	0360/0820	--	0360/0928 DELAWARE THOMPSONTOWN B
		==	
	064654 FT	==	0360/0801 DELAWARE ST (BORO)
		==	PENN ST (BORO)
			0360/0231 064654 FT 1 0 00031 0 00 0541+29 [S] 0360/0000 LENGTH(AH 2402 BK 1052)
TANNER ST (BORO)	0350/0643	==	OAKHURST DR (BORO)
STATE ST (BORO)	0350/0215	==	
1 0 00031 0 00 0530+73	063602 FT		
SR 0333 SH (SR0333 SEG 0501/0000)			063602 FT INTER-BK MAIN ST (SR0333 SEG 0500/0000)
(SR0333 SEG 0500/0000)	0350/0000		[S] 0350/0000 LTH AH 001052 BK 000100
	063602 FT		063602 FT 7344/0000 LTH AH 000100 BK 001500 INTER-AHD MAIN ST (SR0333 SEG 0480/0000)
			SOUTH MILL ST (SR0333 SEG 0480/0000)
PINE ST (SR2009 SEG 0010/0000)	0340/1500		COYLER ST (BORO)
		==	0340/1161 (BORO)
LOCUST ST (BORO)	0340/0861	==	0340/0861 STUTTS ST (BORO)
	062102 FT		062102 FT 1 0 00031 0 00 0502+80

EXTRACT DATE: 11/25/2024 ROADWAY MANAGEMENT SYSTEM PAGE NUMBER: 162  
PRINT DATE: 11/26/2024 SLD COUNTY/SR - ANNUAL PRINT COUNTY: JUNIATA

DIR: B TOTAL LEN: 15.416 MI.  
LEFT MUN: THOMPSONTOWN B

DIST: 02-9 SR: 3002  
RIGHT MUN: THOMPSONTOWN B

FARM DR  
(T557)

0330/0159  
061439 FT

POPLAR DR  
(T561)

0320/1658

TEX'S PARK LN  
(T409)

0320/0907

059326 FT

OBERLIN RD  
(T438)

0310/0030  
056872 FT

0340/0000 LENGTH(AH 1500 BK 0663)  
W POND ST  
0330/0586 (BORO)

061439 FT 1 0 00031 0 00 0495+98  
THOMPSONTOWN  
DELAWARE T

0330/0000 LENGTH(AH 0663 BK 2113)

059326 FT 1 0 00031 0 00 0474+65  
0320/0000 LENGTH(AH 2113 BK 2454)

0310/0012 BMS EN 34/3002/0310/0000  
056872 FT 1 0 00031 0 00 0450+66  
TRIB LOCUST RUN

0310/0000 BMSBG 34/3002/0310/0000  
LENGTH(AH 2454 BK 3110)

0300/1293 DELAWARE  
WALKER T

053762 FT

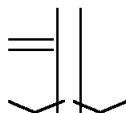
053762 FT 1 0 00031 0 00 0419+59  
JONESTOWN RD  
(T391)

0300/0000 LENGTH(AH 3110 BK 1022)  
0290/0652 BMS EN 34/3002/0290/0631  
1 0 00031 0 00 0415+78  
LOCUST RUN  
0290/0631 BMSBG 34/3002/0290/0631

EXTRACT DATE: 11/25/2024 ROADWAY MANAGEMENT SYSTEM PAGE NUMBER: 161  
PRINT DATE: 11/26/2024 SLD COUNTY/SR - ANNUAL PRINT COUNTY: JUNIATA

DIR: B TOTAL LEN: 15.416 MI. DIST: 02-9 SR: 3002  
LEFT MUN: WALKER T RIGHT MUN: WALKER T

LOCUST RUN RD  
(SR2007 SEG 0010/0000) 0290/0564  
052740 FT



052740 FT 1 0 00031 0 00 0409+34  
VILLAGE: LOCUST RUN  
S 0290/0000 LENGTH(AH 1022 BK 2603)

1 0 00031 0 00 0383+46 050137 FT  
GRAYBILL RD  
(T406) 0280/0000

==

050137 FT  
S 0280/0000 LENGTH(AH 2603 BK 1885)

048252 FT

==

0270/0526 MABEN RD  
(T404)  
048252 FT 1 0 00031 0 00 0364+74  
S 0270/0000 LENGTH(AH 1885 BK 3639)

044613 FT

==

044613 FT 1 0 00031 0 00 0328+51  
JONESTOWN RD  
(T391)  
S 0260/0000 LENGTH(AH 3639 BK 2661)

1 0 00031 0 00 0301+94 041952 FT  
CENTER RD  
(SR2005 SEG 0010/0000) 0250/0000

==

0250/0029 WAGNER RD  
(T400)  
041952 FT  
S 0250/0000 LENGTH(AH 2661 BK 1640)

EXTRACT DATE: 11/25/2024 ROADWAY MANAGEMENT SYSTEM PAGE NUMBER: 160  
PRINT DATE: 11/26/2024 SLD COUNTY/SR - ANNUAL PRINT COUNTY: JUNIATA

DIR: B TOTAL LEN: 15.416 MI. DIST: 02-9 SR: 3002  
LEFT MUN: WALKER T RIGHT MUN: WALKER T

040312 FT

0240/0017 BMS EN 34/3002/0240/0000  
040312 FT 1 0 00031 0 00 0285+38  
VILLAGE: CENTER  
TRIB JUNIATA RIVER  
BMSBG 34/3002/0240/0000  
5 0240/0000 LENGTH(AH 1640 BK 1565)

038747 FT

038747 FT 1 0 00031 0 00 0269+75  
5 0230/0000 LENGTH(AH 1565 BK 2473)

036274 FT

036274 FT 1 0 00031 0 00 0245+02  
5 0220/0000 LENGTH(AH 2473 BK 2693)

0210/1376 WAGNER RD  
(T400)

033581 FT

033581 FT 1 0 00031 0 00 0218+09  
5 0210/0000 LENGTH(AH 2693 BK 2376)

031205 FT

031205 FT 1 0 00031 0 00 0194+33  
TRIB JUNIATA RIVER  
STRUCTURE LENGTH 20 FT  
BMSID 34/3002/0200/0000  
5 0200/0000 LENGTH(AH 2376 BK 1305)

GILL RD  
(T382)

0190/0374

0190/0029 BMS EN 34/3002/0190/0000

EXTRACT DATE: 11/25/2024 ROADWAY MANAGEMENT SYSTEM PAGE NUMBER: 159  
PRINT DATE: 11/26/2024 SLD COUNTY/SR - ANNUAL PRINT COUNTY: JUNIATA

DIR: B TOTAL LEN: 15.416 MI. DIST: 02-9 SR: 3002  
LEFT MUN: WALKER T RIGHT MUN: WALKER T

029900 FT	029900 FT	1 0 00031 0 00 0181+39
DOE RUN RD		DOE RUN
(SR2003 SEG 0020/0000) 0180/2572		BMSBG 34/3002/0190/0000
		LENGTH(AH 1305 BK 2987)
AL		LANDIS ST
(TWP ) 0180/2477		(T395)
		(TBK SR3024) MCBURNEY S
		(T397)
		(TBK SR3003) FOSTER ST
		(T394)
AL		HENRY ST
(TWP ) 0180/1617		(T563)
GRANGE DR		
(TWP ) 0180/1381		
1 0 00031 0 00 0151+66 026913 FT		026913 FT
SWAMP RD		
(T439) 0180/0000		0180/0000 LENGTH(AH 2987 BK 2901)
		MEXICO HEIGHTS RD
		(T437)
TO 0075/0720 SH		
(CONN) 0170/0099		
024012 FT		024012 FT
		1 0 00031 0 00 0122+50
		SR 0075 SH
		(SR0075 SEG 0721/0000)
		(SR0075 SEG 0720/0000)
FROM 0075/0721 SH		0170/0000 LENGTH(AH 2901 BK 0947)
(CONN) 0160/0782		
		(APRA) RUTTER'S #37
		RUTTER'S #37
		(PRDR)
023065 FT		0160/0575
		023065 FT
		1 0 00031 0 00 0112+99
		0160/0000 LENGTH(AH 0947 BK 1819)

EXTRACT DATE: 11/25/2024 ROADWAY MANAGEMENT SYSTEM PAGE NUMBER: 158  
PRINT DATE: 11/26/2024 SLD COUNTY/SR - ANNUAL PRINT COUNTY: JUNIATA

DIR: B TOTAL LEN: 15.416 MI. DIST: 02-9 SR: 3002  
LEFT MUN: WALKER T RIGHT MUN: WALKER T

	021246 FT			021246 FT	1 0 00031 0 00 0094+84
				5 0150/0000	LENGTH(AH 1819 BK 1845)
			==	0140/0687	FAIRMAN RD (T448)
	019401 FT			019401 FT	1 0 00031 0 00 0076+44
			==		ZIMMERMAN HILL RD (T449)
				5 0140/0000	LENGTH(AH 1845 BK 2659)
SMITH RD (T451)	0130/2402	==			
PADOT MAINT OFFICE 2-9 (GOVT)	0130/0340	POI		0130/0340	(APRA) PADOT MAINT OFFI
PADOT MAINT OFFICE 2-9 (GOVT)	0130/0050	==		016742 FT	1 0 00031 0 00 0050+00
	016742 FT			5 0130/0000	VILLAGE: MOUNT PLEASANT LENGTH(AH 2659 BK 2566)
WEIS DR (PRDR)	0120/1671	==		0120/1671	
NELSON RD (SR3005 SEG 0060/0000)	0120/0703	==		0120/0703	W RIVER RD (SR3005 SEG 0060/0000)
				0120/0581	WALKER FERNANAGH T TO 3005/0050 SH (CONN)
	014176 FT			0120/0467	1 0 00031 0 00 0025+26
	013803 FT			5 0120/0000	LENGTH(AH 2566 BK 0373)
				013803 FT	0 0 00000 0 00 0000+00
				5 0104/0000	MFC BEGIN = E LENGTH(AH 0373 BK 0085)
0 0 00000 0 00 0000+00	013718 FT			013718 FT	0 0 00000 0 00 0000+00
JUNIATA THRUWAY (SR0035 SEG 0532/0193)					JUNIATA THRUWAY (SR0035 SEG 0532/0118)
FERMANAGH TWP - JUNIATA (TWP)					FERMANAGH TWP - JUNIATA (TWP)

EXTRACT DATE: 11/25/2024 ROADWAY MANAGEMENT SYSTEM PAGE NUMBER: 157  
PRINT DATE: 11/26/2024 SLD COUNTY/SR - ANNUAL PRINT COUNTY: JUNIATA

DIR: B TOTAL LEN: 15.416 MI. DIST: 02-9 SR: 3002  
LEFT MUN: FERMANAGH T RIGHT MUN: FERMANAGH T

JUNIATA THRUWAY (SR0035 SEG 0532/0193) MFC BEGIN = E LTH AH 000085 BK 000100	INTER-BK 0103/0000 013718 FT		INTER-BK 0102/0000 013718 FT 7080/0000	JUNIATA THRUWAY (SR0035 SEG 0532/0118) MFC BEGIN = E LTH AH 000085 BK 000100
WASHINGTON AV (SR0035 SEG 0540/0000) MIFFLINTOWN B LEMON ST (BORO)	0070/1258 0070/1073	==	0070/1258	BRIDGE ST (BORO) MIFFLINTOWN B
NORTH ST (BORO)	0070/0365 012460 FT	==	0070/0780	ORANGE ST (BORO)
		==	012460 FT	0 0 00000 0 00 0000+00 NC MA IN ST MIFFLINTOWN FERMANAGH T
		---	0070/0000	LENGTH(AH 1258 BK 1352)
	011108 FT		011108 FT	1 0 00032 0 05 0335+32
BUTCHER SHOP RD (TBC )	0050/2745	==	0060/0000	LENGTH(AH 1352 BK 2780)
	008328 FT		008328 FT	1 0 00032 0 05 0307+51
		==	0050/0000	LENGTH(AH 2780 BK 2514)
			0040/2094	RIVERVIEW DR (TWP )
CUBA MILLS RD (T500)	0040/0335 005814 FT	==	0040/0060 005814 FT	BMS EN 34/3002/0040/0000 1 0 00032 0 05 0282+38 LOST CREEK BMSBG 34/3002/0040/0000 MFC BEGIN = D

EXTRACT DATE: 11/25/2024 ROADWAY MANAGEMENT SYSTEM PAGE NUMBER: 156  
PRINT DATE: 11/26/2024 SLD COUNTY/SR - ANNUAL PRINT COUNTY: JUNIATA

DIR: B TOTAL LEN: 15.416 MI. DIST: 02-9 SR: 3002  
LEFT MUN: FERMANAGH T RIGHT MUN: FERMANAGH T

1 0 00032 0 05 0271+20 004835 FT  
CUBA MILL LN  
(T511) 0030/0000

QUIGLEY RD  
(T403) 0020/1211

AIRPORT DR  
(T401) 0020/0394

TO 3002/0010 SH  
(CONN) 0020/0102  
002096 FT

FROM 3002/0020 SH  
(CONN) 0010/1996

STONE CREEK DR  
(TWP) 0010/1375  
PENNDOT 2-9 STOCKPILE #  
(GOVT) 0010/1147

000000 FT

HORNINGTOWN RD  
(T525) 0010/0000

0040/0000 LENGTH(AH 2514 BK 0979)

004835 FT

0030/0000 LENGTH(AH 0979 BK 2739)

0020/0192 BMS EN 34/3002/0020/0132  
1 0 00032 0 05 0243+70  
HORNING RUN

0020/0132 BMS BG 34/3002/0020/0132

002096 FT 1 0 00032 0 05 0243+70  
OLD ROUTE 22 RD  
(T533)

0020/0000 LENGTH(AH 2739 BK 2096)

SR 8002 RAMP SEG 0750  
(SR8002 SEG 0750/0000)  
SR 8002 RAMP SEG 0010  
(SR8002 SEG 0010/1390)

0010/0909 LR 1033  
0010/0651 OP ID 34/0022/0110/1261  
LR 1033

0010/0539 OP ID 34/0022/0111/1544  
SR 8002 RAMP SEG 0500  
(SR8002 SEG 0500/1496)  
SR 8002 RAMP SEG 0250  
(SR8002 SEG 0250/0000)

0010/0322 2 0 34032 0 00 0020+88  
000000 FT NC OL D 22 RD

INTER-BK ARCH ROCK RD  
(T527)

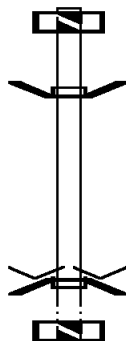
MFC BEGIN = E  
0010/0000 LENGTH(AH 2096 BK 0000)

EXTRACT DATE: 11/25/2024 ROADWAY MANAGEMENT SYSTEM PAGE NUMBER: 155  
 PRINT DATE: 11/26/2024 SLD COUNTY/SR - ANNUAL PRINT COUNTY: JUNIATA  
 DIR: B TOTAL LEN: .006 MI. DIST: 02-9 SR: 2032  
 LEFT MUN: DELAWARE T RIGHT MUN: DELAWARE T

000033 FT

000000 FT

000000 FT



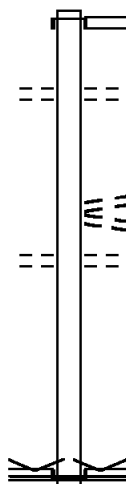
000033 FT  
 7020/0000 LTH AH 000130 BK 000033  
 INTER-AHD BMSBN 34/2032/0010/0000  
 0010/0033 JOHNSTOWN RD  
 000000 FT (T544)  
 2 0 34038 0 00 0048+10  
 VILLAGE: EAST SALEM  
 NC JOHNSTOWN RD  
 INTER-BK JOHNSTOWN RD  
 (T544)  
 DELAWARE CREEK  
 BMSBG 34/2032/0010/0000  
 0010/0000 LTH AH 000033 BK 004810  
 000000 FT  
 7004/0000 LTH AH 004810 BK 000000

EXTRACT DATE: 11/25/2024 ROADWAY MANAGEMENT SYSTEM PAGE NUMBER: 154  
PRINT DATE: 11/26/2024 SLD COUNTY/SR - ANNUAL PRINT COUNTY: JUNIATA

DIR: B TOTAL LEN: .262 MI. DIST: 02-9 SR: 2030  
LEFT MUN: MONROE T RIGHT MUN: MONROE T

001385 FT

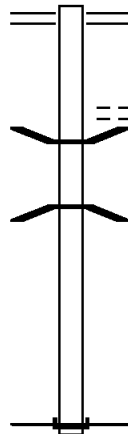
000000 FT



001385 FT  
INTER-AHD CHURCH RD  
(SR2016 SEG 0010/0160)  
CHURCH RD  
0010/1385 (SR2016 SEG 0010/0160)  
GREEN ST  
(T605)  
SAND VALLEY RD  
(T504)  
NC MARKET ST  
MARKET ST  
0010/0317 (TWP)  
UNNAMED AL  
(TWP)  
0010/0154 (TWP)  
000000 FT 2 0 34077 0 00 0000+00  
VILLAGE: RICHFIELD  
NC WA LNUT ST  
SR 0035 SH  
(SR0035 SEG 0940/0967)  
INTER-BK BANK ST  
(T604)  
MFC BEGIN = E  
0010/0000 LENGTH(AH 1385 BK 0000)

EXTRACT DATE: 11/25/2024 ROADWAY MANAGEMENT SYSTEM PAGE NUMBER: 153  
 PRINT DATE: 11/26/2024 SLD COUNTY/SR - ANNUAL PRINT COUNTY: JUNIATA  
 DIR: B TOTAL LEN: .494 MI. DIST: 02-9 SR: 2028  
 LEFT MUN: GREENWOOD T RIGHT MUN: GREENWOOD T

002609 FT



000000 FT

002609 FT COCOLAMUS CREEK RD  
 0010/2609 (SR2017 SEG 0020/3087)

0010/1420 NIPPLE LN  
 (PRDR)  
 0010/1351 BMSBN 34/2028/0010/1328  
 2 0 34017 0 00 0212+49  
 DUTCHMAN RUN  
 0010/1328 BMSBG 34/2028/0010/1328

000000 FT 2 0 34017 0 00 0199+42  
 NC GO ODVILL RD  
 INTER-BK GOODVILLE RD  
 (T553)  
 MFC BEGIN = E  
 0010/0000 LENGTH(AH 2609 BK 0000)

EXTRACT DATE: 11/25/2024 ROADWAY MANAGEMENT SYSTEM PAGE NUMBER: 152  
PRINT DATE: 11/26/2024 SLD COUNTY/SR - ANNUAL PRINT COUNTY: JUNIATA  
DIR: B TOTAL LEN: 3.061 MI. DIST: 02-9 SR: 2026  
LEFT MUN: SUSQUEHANNA T RIGHT MUN: SUSQUEHANNA T

016162 FT

016162 FT  
INTER-AHD HESS HILL RD  
(T418)  
SR 0104 SH  
0060/2045 (SR0104 SEG 0030/0570)

014117 FT

014117 FT 2 0 34060 0 00 0141+15  
CLUB RD  
(T417)  
5 0060/0000 LENGTH(AH 2045 BK 1684)

012433 FT

012433 FT 2 0 34060 0 00 0124+55

EXTRACT DATE: 11/25/2024 ROADWAY MANAGEMENT SYSTEM PAGE NUMBER: 151  
PRINT DATE: 11/26/2024 SLD COUNTY/SR - ANNUAL PRINT COUNTY: JUNIATA

DIR: B TOTAL LEN: 3.061 MI. DIST: 02-9 SR: 2026  
LEFT MUN: SUSQUEHANNA T RIGHT MUN: SUSQUEHANNA T

009019 FT

5 0050/0000 LENGTH(AH 1684 BK 3414)

009019 FT 2 0 34060 0 00 0090+00  
5 0040/0000 LENGTH(AH 3414 BK 3014)

006005 FT

006005 FT 2 0 34060 0 00 0059+97  
5 0030/0000 LENGTH(AH 3014 BK 2995)

003010 FT

=  
0020/1027 CLUB RD  
(T417)

003010 FT 2 0 34060 0 00 0030+00  
5 0020/0000 LENGTH(AH 2995 BK 3010)

000000 FT

000000 FT 2 0 34060 0 00 0000+00  
NC KL INGER HOLLOW RD  
SR 2023 SH  
(SR2023 SEG 0060/0000)  
MFC BEGIN = D  
5 0010/0000 LENGTH(AH 3010 BK 0000)

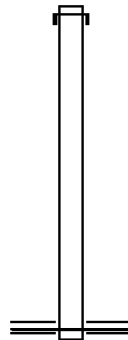
EXTRACT DATE: 11/25/2024 ROADWAY MANAGEMENT SYSTEM PAGE NUMBER: 150  
 PRINT DATE: 11/26/2024 SLD COUNTY/SR - ANNUAL PRINT COUNTY: JUNIATA  
 DIR: B TOTAL LEN: .455 MI. DIST: 02-9 SR: 2024  
 LEFT MUN: SUSQUEHANNA T RIGHT MUN: SUSQUEHANNA T

002402 FT

002402 FT AH-SNYDER (54)  
 INTER-AHD ORIENTAL RD  
 0010/2402 (SR3002 SEG 0010/0000)

000000 FT

000000 FT 2 0 34013 0 00 0000+00  
 NC ORIENTAL RD  
 TURKEY VALLEY RD  
 (SR2023 SEG 0060/2022)  
 MFC BEGIN = E  
 0010/0000 LENGTH(AH 2402 BK 0000)

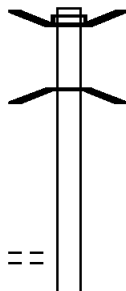


EXTRACT DATE: 11/25/2024 ROADWAY MANAGEMENT SYSTEM PAGE NUMBER: 149  
PRINT DATE: 11/26/2024 SLD COUNTY/SR - ANNUAL PRINT COUNTY: JUNIATA

DIR: B TOTAL LEN: 4.231 MI. DIST: 02-9 SR: 2023  
LEFT MUN: SUSQUEHANNA T RIGHT MUN: SUSQUEHANNA T

022338 FT

022338 FT AH-SNYDER (54)  
BMS EN 34/2023/0100/3698  
INTER-AHD SR 3001 SH  
0100/3763 (SR3001 SEG 0010/0000)  
2 0 34012 0 00 0321+74  
MAHATANGO CREEK  
0100/3698 BMSBG 34/2023/0100/3698



SPIGGS HILL RD  
(T557)

0100/1613

==

EXTRACT DATE: 11/25/2024 ROADWAY MANAGEMENT SYSTEM PAGE NUMBER: 148  
PRINT DATE: 11/26/2024 SLD COUNTY/SR - ANNUAL PRINT COUNTY: JUNIATA

DIR: B TOTAL LEN: 4.231 MI. DIST: 02-9 SR: 2023  
LEFT MUN: SUSQUEHANNA T RIGHT MUN: SUSQUEHANNA T

	018575 FT			018575 FT 2 0 34012 0 00 0284+54 S 0100/0000 LENGTH(AH 3763 BK 2646)
2 0 34012 0 00 0258+19 DRESSLERS RIDGE RD (SR2018 SEG 0180/1525)	015929 FT 0090/0000 015468 FT			015929 FT S 0090/0000 MFC BEGIN = E 0080/0057 LENGTH(AH 2646 BK 0461) 015468 FT BMSBG 34/2023/0080/0000 2 0 34012 0 00 0254+24 LININGERS RUN BMSBG 34/2023/0080/0000 S 0080/0000 LENGTH(AH 0461 BK 3583) NIPPLE RD 0070/3353 (T401)
	011885 FT			011885 FT 2 0 34012 0 00 0217+88 S 0070/0000 LENGTH(AH 3583 BK 2214)
MOLASSES RD (T431)	0060/2177			
FAIRGROUND RD (T419)	0060/1984			0060/2022 ORIENTAL RD (SR2024 SEG 0010/0000)
SMITHVILLE RD (T417)	0060/0207			0060/0179 BMSBG 34/2023/0060/0155 2 0 34012 0 00 0197+25 DOBSON RUN 0060/0155 BMSBG 34/2023/0060/0155

EXTRACT DATE: 11/25/2024 ROADWAY MANAGEMENT SYSTEM PAGE NUMBER: 147  
PRINT DATE: 11/26/2024 SLD COUNTY/SR - ANNUAL PRINT COUNTY: JUNIATA

DIR: B TOTAL LEN: 4.231 MI.  
LEFT MUN: SUSQUEHANNA T

DIST: 02-9 SR: 2023  
RIGHT MUN: SUSQUEHANNA T

009671 FT

009671 FT 2 0 34012 0 00 0195+71  
VILLAGE: ORIENTAL  
KLINGER HOLLOW RD  
(SR2026 SEG 0010/0000)  
5 0060/0000 LENGTH(AH 2214 BK 2094)

0050/0939 GAMBY HILL RD  
(T534)

007577 FT

007577 FT 2 0 34012 0 00 0174+68  
5 0050/0000 LENGTH(AH 2094 BK 2460)

0040/1592 LIGHT RD  
(T427)

005117 FT

005117 FT 2 0 34012 0 00 0150+00  
5 0040/0000 LENGTH(AH 2460 BK 2558)

002559 FT

002559 FT 2 0 34012 0 00 0124+79  
5 0030/0000 LENGTH(AH 2558 BK 2559)

PARK RD  
(T421)

0010/0896

0010/0050 BMS EN 34/2023/0010/0040  
2 0 34012 0 00 0099+60  
DOBSON RUN  
0010/0040 BMSBG 34/2023/0010/0040  
000000 FT 2 0 34012 0 00 0099+18  
NC SR 2023 SH

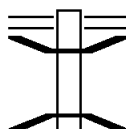
000000 FT

SR 0235 SH  
(SR0235 SEG 0030/0000)  
INTER-BK SR 0235 SH  
(SR0235 SEG 0030/0000)  
MFC BEGIN = D  
5 0010/0000 LENGTH(AH 2559 BK 0000)

EXTRACT DATE: 11/25/2024 ROADWAY MANAGEMENT SYSTEM PAGE NUMBER: 146  
PRINT DATE: 11/26/2024 SLD COUNTY/SR - ANNUAL PRINT COUNTY: JUNIATA

DIR: B TOTAL LEN: 3.691 MI. DIST: 02-9 SR: 2022  
LEFT MUN: MONROE T RIGHT MUN: MONROE T

019491 FT



019491 FT SR 3016 SH  
0060/3368 (SR3016 SEG 0110/1276)  
0060/3334 BMS EN 34/2022/0060/3287  
2 0 34071 0 00 0164+33  
MANHANTANGO CREEK  
0060/3287 BMSBG 34/2022/0060/3287

016123 FT

016123 FT 2 0 34071 0 00 0164+33  
S 0060/0000 LENGTH(AH 3368 BK 3029)

013094 FT

=

0050/0349 POSSUM RD  
(T532)  
013094 FT 2 0 34071 0 00 0130+92  
S 0050/0000 LENGTH(AH 3029 BK 3122)

=

0040/1446 WILLARD HILL RD  
(T524)

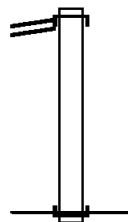
EXTRACT DATE: 11/25/2024 ROADWAY MANAGEMENT SYSTEM PAGE NUMBER: 145  
PRINT DATE: 11/26/2024 SLD COUNTY/SR - ANNUAL PRINT COUNTY: JUNIATA

DIR: B TOTAL LEN: 3.691 MI. DIST: 02-9 SR: 2022  
LEFT MUN: MONROE T RIGHT MUN: MONROE T

	009972 FT			009972 FT 2 0 34071 0 00 0099+72 S 0040/0000 LENGTH(AH 3122 BK 2877)
NENIX HILL RD (T528)	007095 FT 0020/3084	==		007095 FT 2 0 34071 0 00 0070+92 S 0030/0000 LENGTH(AH 2877 BK 3632)
			==	0020/2843 AUCKER RD (T528)
SHORT RD (T526)	0020/0208 003463 FT	==		003463 FT 2 0 34071 0 00 0034+63 S 0020/0000 LENGTH(AH 3632 BK 3463)
MT ZION RD (T510)	0010/0156 000000 FT	==		000000 FT 2 0 34071 0 00 0000+00 NC QUAKER RUN RD DRESSLERS RIDGE RD (SR2018 SEG 0080/2410) INTER-BK CHURCH ST (T510) MFC BEGIN = E S 0010/0000 LENGTH(AH 3463 BK 0000)

EXTRACT DATE: 11/25/2024 ROADWAY MANAGEMENT SYSTEM PAGE NUMBER: 144  
PRINT DATE: 11/26/2024 SLD COUNTY/SR - ANNUAL PRINT COUNTY: JUNIATA  
DIR: B TOTAL LEN: .137 MI. DIST: 02-9 SR: 2021  
LEFT MUN: SUSQUEHANNA T RIGHT MUN: SUSQUEHANNA T

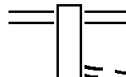
SR 0235 SH 000722 FT  
(SR0235 SEG 0070/0000) 0010/0722  
000000 FT



000722 FT  
INTER-AHD SR 0235 SH  
0010/0722 (SR0235 SEG 0070/0000)  
000000 FT 2 0 34012 0 00 0000+00  
NC SR 2021 SH  
INTER-BK SR 1002 SH  
(SR1002 SEG 0010/0000)  
MFC BEGIN = E (50)  
BK-PERRY  
0010/0000 LENGTH(AH 0722 BK 0000)

EXTRACT DATE: 11/25/2024 ROADWAY MANAGEMENT SYSTEM PAGE NUMBER: 143  
PRINT DATE: 11/26/2024 SLD COUNTY/SR - ANNUAL PRINT COUNTY: JUNIATA  
DIR: B TOTAL LEN: 2.086 MI. DIST: 02-9 SR: 2020  
LEFT MUN: MONROE T RIGHT MUN: MONROE T

011015 FT



011015 FT DRESSLERS RIDGE RD  
0040/3565 (SR2018 SEG 0090/0000)  
0040/3510 KNOUSETOWN RD  
(T512)

EXTRACT DATE: 11/25/2024 ROADWAY MANAGEMENT SYSTEM PAGE NUMBER: 142  
PRINT DATE: 11/26/2024 SLD COUNTY/SR - ANNUAL PRINT COUNTY: JUNIATA

DIR: B TOTAL LEN: 2.086 MI. DIST: 02-9 SR: 2020  
LEFT MUN: MONROE T RIGHT MUN: MONROE T

007450 FT

007450 FT 2 0 34064 0 00 0074+10

ST PETERS RD  
(T482)

007029 FT

NC ZEIDERS RD  
[S] 0040/0000 LENGTH(AH 3565 BK 0421)  
007029 FT 2 0 34064 0 00 0070+00  
NC DRESSLERS RIDGE RD  
[S] 0030/0000 LENGTH(AH 0421 BK 3553)

PEANUT RD  
(T502)

0020/1394

==

003476 FT

003476 FT 2 0 34064 0 00 0035+00  
NC RIDGE RD  
[S] 0020/0000 LENGTH(AH 3553 BK 3476)

000000 FT

000000 FT 2 0 34064 0 00 0000+00

NC ZEIDERS RD

RICHFIELD RD  
(SR2019 SEG 0090/0564)

INTER-BK GOLDIE HOLLOW RD

(T481)

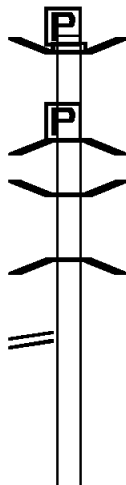
MFC BEGIN = E

[S] 0010/0000 LENGTH(AH 3476 BK 0000)

EXTRACT DATE: 11/25/2024 ROADWAY MANAGEMENT SYSTEM PAGE NUMBER: 141  
PRINT DATE: 11/26/2024 SLD COUNTY/SR - ANNUAL PRINT COUNTY: JUNIATA

DIR: B TOTAL LEN: 6.637 MI. DIST: 02-9 SR: 2019  
LEFT MUN: MONROE T RIGHT MUN: MONROE T

035041 FT



LAUVER VALLEY RD  
(SR2014 SEG 0070/2067) 0140/0620

032701 FT

035041 FT AH-SNYDER (54)  
INTER-AHD BMS EN 34/2019/0140/2301  
SR 3018 SH  
0140/2340 (SR3018 SEG 0010/0000)  
BRIDGE POSTED (TONS)  
2 0 34010 0 00 0274+29  
SGL 22 COMB 29  
MAHANTANGO CREEK  
0140/2301 BMSBG 34/2019/0140/2301  
0140/1482 BMS EN 34/2019/0140/1470  
2 0 34010 0 00 0265+75  
T W BR MAHANTANGO CREEK  
0140/1470 BMSBG 34/2019/0140/1470

032701 FT 2 0 34010 0 00 0251+00  
0140/0000 LENGTH(AH 2340 BK 2224)

EXTRACT DATE: 11/25/2024 ROADWAY MANAGEMENT SYSTEM PAGE NUMBER: 140  
PRINT DATE: 11/26/2024 SLD COUNTY/SR - ANNUAL PRINT COUNTY: JUNIATA

DIR: B TOTAL LEN: 6.637 MI. DIST: 02-9 SR: 2019  
LEFT MUN: MONROE T RIGHT MUN: MONROE T

	030477 FT		030477 FT 2 0 34010 0 00 0228+67 [S] 0130/0000 LENGTH(AH 2224 BK 2760)
	027717 FT		027717 FT 2 0 34010 0 00 0200+98 [S] 0120/0000 LENGTH(AH 2760 BK 1060)
	026657 FT		026657 FT 2 0 34010 0 00 0190+29 VILLAGE: FOGLE HILL DRESSLER RIDGE RD (SR2018 SEG 0060/0000)
SWARTZ RD (T519)	0110/0000 026657 FT	[S]	INTER-BK DRESSLER RIDGE RD (SR2018 SEG 0060/0000) LTH AH 001060 BK 000100
SWARTZ VALLEY RD (SR2018 SEG 0054/0000)	0100/3462	[S]	0110/0000 LTH AH 000100 BK 003462 026657 FT RICHFIELD RD 7108/0000 (SR2018 SEG 0054/0000) INTER-AHD 0100/3462
CONRAD RD (T492)	0100/0672 023195 FT		023195 FT 2 0 34010 0 00 0151+29 [S] 0100/0000 LENGTH(AH 3462 BK 2518)
GOLDIE HOLLOW RD (T481)	0090/0564 020677 FT		0090/0564 ZEIDERS RD 020677 FT (SR2020 SEG 0010/0000) 2 0 34010 0 00 0126+00 MONROE

DIR: B MUN: MONROE T TOTAL LEN: 6.637 MI. DIST: 02-9 SR: 2019  
LEFT MUN: MONROE T RIGHT MUN: MONROE T

EXTRACT DATE: 11/25/2024 ROADWAY MANAGEMENT SYSTEM PAGE NUMBER: 138  
PRINT DATE: 11/26/2024 SLD COUNTY/SR - ANNUAL PRINT COUNTY: JUNIATA

DIR: B TOTAL LEN: 6.637 MI. DIST: 02-9 SR: 2019  
LEFT MUN: GREENWOOD T RIGHT MUN: GREENWOOD T

2 0 34010 0 00 0000+00 008054 FT  
SR 0235 SH  
(SR0235 SEG 0130/0000) 0040/0000  
008054 FT

DIMMSVILLE RD  
(T411)

004978 FT  
0020/2070

TURKEY RIDGE RD  
(T520)

0010/0378  
000000 FT

0040/0207 CABALA RUN  
INTER-BK BMSBG 34/2019/0040/0207  
SR 0235 SH  
(SR0235 SEG 0130/0000)  
5 0040/0000 LTH AH 002780 BK 000100  
008054 FT  
7036/0000 LTH AH 000100 BK 003076  
INTER-AHD RICHFIELD RD  
(SR0235 SEG 0120/2304)  
RICHFIELD RD  
0030/3076 (SR0235 SEG 0120/2304)

004978 FT 2 0 34051 0 00 0050+00  
5 0030/0000 LENGTH(AH 3076 BK 2533)

0020/1901 BMSBG 34/2019/0020/1872  
2 0 34051 0 00 0043+35  
CRANES RUN  
0020/1872 BMSBG 34/2019/0020/1872  
LYTER RD  
0020/1387 (T412)

002445 FT 2 0 34051 0 00 0024+56  
NC RICHFIELD RD  
5 0020/0000 LENGTH(AH 2533 BK 2445)

000000 FT 2 0 34051 0 00 0000+00  
NC SEVEN STARS RD  
INTER-BK SR 1001 SH  
(SR1001 SEG 0030/1858)  
MFC BEGIN = D (50)  
BK-PERRY  
5 0010/0000 LENGTH(AH 2445 BK 0000)

EXTRACT DATE: 11/25/2024 ROADWAY MANAGEMENT SYSTEM PAGE NUMBER: 137  
PRINT DATE: 11/26/2024 SLD COUNTY/SR - ANNUAL PRINT COUNTY: JUNIATA

DIR: B TOTAL LEN: 7.941 MI. DIST: 02-9 SR: 2018  
LEFT MUN: SUSQUEHANNA T RIGHT MUN: SUSQUEHANNA T

041930 FT	==	041930 FT	TURKEY VALLEY RD
		0180/1525	(SR2023 SEG 0090/0000)
040405 FT		040405 FT	2 0 34009 0 02 0699+76
		0180/0000	LENGTH(AH 1525 BK 0911)
039494 FT		039494 FT	2 0 34009 0 02 0690+83
		0170/0000	LENGTH(AH 0911 BK 2509)
	==		LEININGERS RUN RD
	==	0160/2334	(T435)
			LC TO LEININGERS RUN RD
		0160/2202	(CONN)
036985 FT		036985 FT	2 0 34009 0 02 0665+62
		0160/0000	LENGTH(AH 2509 BK 1602)
035383 FT		035383 FT	2 0 34009 0 01 0646+63
		0150/0000	LENGTH(AH 1602 BK 2122)
SPIGGS HILL RD (T557)	==	0140/0902	DRESSLERS RIDGE CHURCH (T588)
033261 FT		033261 FT	2 0 34009 0 01 0625+39
		0140/0000	LENGTH(AH 2122 BK 2510)

EXTRACT DATE: 11/25/2024 ROADWAY MANAGEMENT SYSTEM PAGE NUMBER: 136  
PRINT DATE: 11/26/2024 SLD COUNTY/SR - ANNUAL PRINT COUNTY: JUNIATA

DIR: B TOTAL LEN: 7.941 MI. DIST: 02-9 SR: 2018  
LEFT MUN: SUSQUEHANNA T RIGHT MUN: SUSQUEHANNA T

WILLARD HILL RD  
(T524)

0130/0929

030751 FT

028122 FT

LITTLE TOWN RD  
(T606)

0110/0681

025642 FT

LITTLE TOWN RD  
(T606)  
AUCKER RD  
(T528)

0100/2084

0100/1976

023495 FT

== 0130/1257 LAUREL HILL RD  
(T525)

030751 FT 2 0 34009 0 01 0600+27  
S 0130/0000 LENGTH(AH 2510 BK 2629)

028122 FT 2 0 34009 0 01 0573+96  
S 0120/0000 LENGTH(AH 2629 BK 2480)

0110/0706 SUSQUEHANNA  
MONROE T

0110/0178 D W GOODLING RD  
(T560)  
025642 FT 2 0 34009 0 01 0549+14  
S 0110/0000 LENGTH(AH 2480 BK 2147)

023495 FT 2 0 34009 0 01 0527+59  
ST PETERS RD  
(T482)

S 0100/0000 LENGTH(AH 2147 BK 2593)

DIR: B TOTAL LEN: 7.941 MI. DIST: 02-9 SR: 2018  
LEFT MUN: MONROE T RIGHT MUN: MONROE T

DIR: B MUN: MONROE T TOTAL LEN: 7.941 MI. DIST: 02-9 SR: 2018  
LEFT MUN: MONROE T RIGHT MUN: MONROE T

EXTRACT DATE: 11/25/2024 ROADWAY MANAGEMENT SYSTEM PAGE NUMBER: 133  
PRINT DATE: 11/26/2024 SLD COUNTY/SR - ANNUAL PRINT COUNTY: JUNIATA  
DIR: B TOTAL LEN: 8.692 MI. DIST: 02-9 SR: 2017  
LEFT MUN: MONROE T RIGHT MUN: MONROE T

MOUNTAIN RD  
(T543)

045893 FT

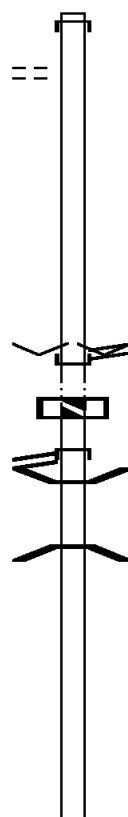
0190/1711

044023 FT

SR 0035 SH  
(SR0035 SEG 0880/0000) 0180/1564

044023 FT

042459 FT



045893 FT AH-SNYDER (54)  
INTER-AHD HEISTER VALLEY RD  
0190/1870 (SR3006 SEG 0010/0000)

044023 FT 2 0 34011 0 00 0147+70  
VILLAGE: EVENDALE  
SR 0035 SH  
(SR0035 SEG 0880/0708)  
NC MI  
INTER-BK SR 0035 SH  
(SR0035 SEG 0880/0708)  
5 0190/0000 LTH AH 001870 BK 000100

044023 FT  
7184/0000 LTH AH 000100 BK 001564  
INTER-AHD SR 0035 SH  
0180/1564 (SR0035 SEG 0880/0000)  
0180/1401 BMSBN 34/2017/0180/1388  
2 0 34011 0 00 0145+97  
COCOLAMUS CREEK  
0180/1388 BMSBG 34/2017/0180/1388

042459 FT 2 0 34011 0 00 0132+09  
5 0180/0000 LENGTH(AH 1564 BK 2589)

SAND VALLEY RD

EXTRACT DATE: 11/25/2024 ROADWAY MANAGEMENT SYSTEM PAGE NUMBER: 132  
PRINT DATE: 11/26/2024 SLD COUNTY/SR - ANNUAL PRINT COUNTY: JUNIATA

DIR: B TOTAL LEN: 8.692 MI. DIST: 02-9 SR: 2017  
LEFT MUN: MONROE T RIGHT MUN: MONROE T

2 0 34011 0 00 0106+20 039870 FT  
NEVINS RD  
(T523) 0170/0000

LEISTER VALLEY RD  
(SR2012 SEG 0050/2697) 0160/1087  
KELLERVILLE RD  
(T513) 0160/0627

037112 FT

LAUVER VALLEY RD  
(T515) 0160/0000

034625 FT

BLACK DOG VALLEY RD  
(SR2010 SEG 0050/3001) 0150/0000

031292 FT

0170/0548 (T523)  
039870 FT

0170/0000 LENGTH(AH 2589 BK 2758)

037112 FT 2 0 34011 0 00 0078+52

NEIMONDS RD  
(SR2014 SEG 0010/0000)  
0160/0000 LENGTH(AH 2758 BK 2487)

0150/0457 BMS EN 34/2017/0150/0446  
2 0 34011 0 00 0057+97

TRIB STONY RUN  
0150/0446 BMSBG 34/2017/0150/0446  
034625 FT 2 0 34011 0 00 0053+55

VILLAGE: KELLERVILLE  
MFC BEGIN = E  
0150/0000 LENGTH(AH 2487 BK 3333)

0140/2113 BMS EN 34/2017/0140/2100  
2 0 34011 0 00 0041+23

STONY RUN  
0140/2100 BMSBG 34/2017/0140/2100  
STONY RUN RD

0140/1993 (T582)

0140/0076 ERNIES RD  
(T519)  
0140/0012 BMS EN 34/2017/0140/0000

031292 FT 2 0 34011 0 00 0041+22  
TRIB STONY RUN  
BMSBG 34/2017/0140/0000

EXTRACT DATE: 11/25/2024 ROADWAY MANAGEMENT SYSTEM PAGE NUMBER: 131  
PRINT DATE: 11/26/2024 SLD COUNTY/SR - ANNUAL PRINT COUNTY: JUNIATA

DIR: B TOTAL LEN: 8.692 MI. DIST: 02-9 SR: 2017  
LEFT MUN: MONROE T RIGHT MUN: MONROE T

PAGE VALLEY RD  
(T479)

0130/0550



029271 FT



0140/0000 LENGTH(AH 3333 BK 2021)

0130/0078 BMS EN 34/2017/0130/0065  
2 0 34011 0 00 0000+59  
TRIB STONY RUN  
0130/0065 BMSBG 34/2017/0130/0065  
2 0 34011 0 00 0000+00  
029271 FT SWARTZ VALLEY RD  
(SR2018 SEG 0010/0000)  
MFC BEGIN = D

0130/0000 LENGTH(AH 2021 BK 2508)

0120/0836 STRAWSER HILL RD  
(T485)



026763 FT



0120/0135 MONROE  
GREENWOOD T  
026763 FT 2 0 34009 0 01 0272+35  
0120/0000 LENGTH(AH 2508 BK 2009)

024754 FT

024754 FT 2 0 34009 0 01 0252+24  
NC EVENDALE HILL RD  
0110/0000 LENGTH(AH 2009 BK 2615)

022139 FT

022139 FT 2 0 34009 0 01 0226+08  
0100/0000 LENGTH(AH 2615 BK 2292)

019847 FT

019847 FT 2 0 34009 0 01 0203+09

DIR: B TOTAL LEN: 8.692 MI.  
LEFT MUN: GREENWOOD T

DIST: 02-9 SR: 2017  
RIGHT MUN: GREENWOOD T

SR 0235 SH  
(SR0235 SEG 0170/0000) 0070/2749

LAKE RD

0090/0000 LENGTH (AH 2292 BK 1739)  
NC EVANDALE HILL RD  
GOLDIE LN  
0080/1675 (T488)

0 1 8 1 0 8 F T

018108 FT 2 0 34009 0 01 0185+75

018108 FT

```

0080/0000 LTH AH 001739 BK 0002100
018108 FT
7074/0000 LTH AH 000100 BK 002749
INTER-AHD SR 0235 SH
0070/2749 (SR0235 SEG 0170/0000)

```

0 1 5 3 5 9 F T

015359 FT 2 0 34009 0 00 0158+18  
 0070/0000 LENGTH(AH 2749 BK 1084)  
 CREEK RD  
 0060/0859 (T413)

014275 FT

```

0060/0059 BMS EN 34/2017/0060/0000
014275 FT 2 0 34009 0 00 0143+04
STONY RUN
BMSBG 34/2017/0060/0000
0060/0000 LENGTH(AH 1084 BK 3562)

```

```

0050/1233  LAKE RD
0050/1159  (T480)
          BMSN 34/2017/0050/1053
          20034009 00001118+00
          COCOLAMUS CREEK
0050/1053  BMSBG 34/2017/0050/1053

```

EXTRACT DATE: 11/25/2024 ROADWAY MANAGEMENT SYSTEM PAGE NUMBER: 129  
PRINT DATE: 11/26/2024 SLD COUNTY/SR - ANNUAL PRINT COUNTY: JUNIATA

DIR: B TOTAL LEN: 8.692 MI. DIST: 02-9 SR: 2017  
LEFT MUN: GREENWOOD T RIGHT MUN: GREENWOOD T

(T480)

0050/0545  
010713 FT

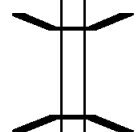
==

010713 FT 2 0 34009 0 00 0107+34  
S 0050/0000 LENGTH(AH 3562 BK 2770)

007943 FT

007943 FT 2 0 34009 0 00 0079+64  
S 0040/0000 LENGTH(AH 2770 BK 2193)

005750 FT



0030/0022 BMSEN 34/2017/0030/0000  
005750 FT 2 0 34009 0 00 0057+70  
DUTCHMAN RUN  
S 0030/0000 BMSBG 34/2017/0030/0000  
LENGTH(AH 2193 BK 3299)

GOODVILLE RD  
(SR2028 SEG 0010/2609) 0020/3087

==

002451 FT

002451 FT 2 0 34009 0 00 0024+48  
S 0020/0000 LENGTH(AH 3299 BK 2451)

000000 FT

000000 FT 2 0 34009 0 00 0000+00  
NC DI MMSVILLE RD  
INTER-BK COCOLAMUS CREEK RD  
(T473)  
MFC BEGIN = E  
S 0010/0000 LENGTH(AH 2451 BK 0000)

EXTRACT DATE: 11/25/2024 ROADWAY MANAGEMENT SYSTEM PAGE NUMBER: 128  
PRINT DATE: 11/26/2024 SLD COUNTY/SR - ANNUAL PRINT COUNTY: JUNIATA

DIR: B TOTAL LEN: .466 MI. DIST: 02-9 SR: 2016  
LEFT MUN: MONROE T RIGHT MUN: MONROE T

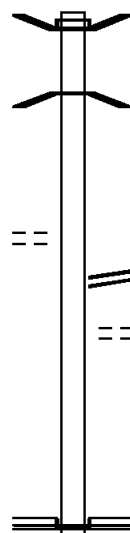
002460 FT

002460 FT AH-SNYDER (54)  
BMS EN 34/2016/0010/2373  
INTER-AHD SR 3020 SH  
0010/2460 (SR3020 SEG 0010/0000)  
2 0 34016 0 00 0023+49  
MAHANTANGO CREEK  
0010/2373 BMSBG 34/2016/0010/2373

UNNAMED ST  
(TWP)

0010/0698

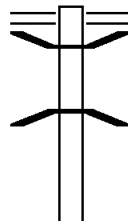
000000 FT



0010/0160 MARKET ST  
(SR2030 SEG 0010/1385)  
UNNAMED AL  
0010/0153 (TWP)  
000000 FT 2 0 34016 0 00 0000+00  
NC CHURCH ST  
SR 0035 SH  
(SR0035 SEG 0940/1933)  
INTER-BK WATER ST  
(TWP)  
MFC BEGIN = E  
0010/0000 LENGTH(AH 2460 BK 0000)

EXTRACT DATE: 11/25/2024 ROADWAY MANAGEMENT SYSTEM PAGE NUMBER: 127  
PRINT DATE: 11/26/2024 SLD COUNTY/SR - ANNUAL PRINT COUNTY: JUNIATA  
DIR: B TOTAL LEN: 1.963 MI. DIST: 02-9 SR: 2015  
LEFT MUN: FAYETTE T RIGHT MUN: FAYETTE T

010364 FT



010364 FT SR 0035 SH  
0050/2755 (SR0035 SEG 0810/0000)  
0050/2547 BMSBN 34/2015/0050/2506  
2 0 34020 0 01 0144+61  
LITTLE COCOLAMUS CREEK  
0050/2506 BMSBG 34/2015/0050/2506

EXTRACT DATE: 11/25/2024 ROADWAY MANAGEMENT SYSTEM PAGE NUMBER: 126  
PRINT DATE: 11/26/2024 SLD COUNTY/SR - ANNUAL PRINT COUNTY: JUNIATA

DIR: B TOTAL LEN: 1.963 MI. DIST: 02-9 SR: 2015  
LEFT MUN: FAYETTE T RIGHT MUN: FAYETTE T

2 0 34020 0 01 0144+61 007609 FT  
DUNN VALLEY RD  
(SR2008 SEG 0070/3285) 0050/0000

005694 FT

SR 2013 SH  
(SR2013 SEG 0060/1821) 0040/0000  
005694 FT

SR 2013 SH  
(SR2013 SEG 0060/2034) 0030/2114

003580 FT

001097 FT

2 0 34020 1 00 0248+52 000000 FT  
KELLERVILLE RD  
(T556) 0010/0000

007609 FT

0050/0000 LENGTH(AH 2755 BK 1915)

005694 FT 2 0 34020 0 01 0137+50  
SR 2013 SH  
(SR2013 SEG 0060/1821)

NC SWAILES RD  
0040/0000 LTH AH 001915 BK 000100  
005694 FT  
7034/0000 LTH AH 000100 BK 002114  
INTER-AHD SR 2013 SH  
0030/2114 (SR2013 SEG 0060/2034)  
LEISTER VALLEY RD  
0030/1862 (SR2012 SEG 0010/0000)

003580 FT 2 0 34020 0 00 0115+00  
0030/0000 LENGTH(AH 2114 BK 2483)

001097 FT 2 0 34020 0 00 0089+41  
FAYETTE  
DELAWARE T

0020/0000 LENGTH(AH 2483 BK 1097)  
0010/0833 BMSSEN 34/2015/0010/0815  
2 0 34020 1 00 0248+52  
TRIB COCOLAMUS CREEK  
0010/0815 BMSBG 34/2015/0010/0815

NC EHRENZELLER RD  
000000 FT KELLERVILLE RD  
(T556)

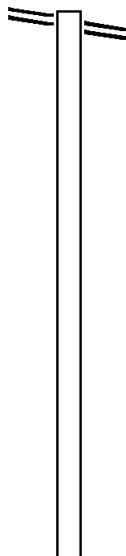
MFC BEGIN = E  
0010/0000 LENGTH(AH 1097 BK 0000)

EXTRACT DATE: 11/25/2024 ROADWAY MANAGEMENT SYSTEM PAGE NUMBER: 125  
PRINT DATE: 11/26/2024 SLD COUNTY/SR - ANNUAL PRINT COUNTY: JUNIATA  
DIR: B TOTAL LEN: 3.389 MI. DIST: 02-9 SR: 2014  
LEFT MUN: MONROE T RIGHT MUN: MONROE T

RICHFIELD RD 017894 FT  
(SR2019 SEG 0140/0620) 0070/2067

015827 FT

012971 FT



017894 FT RICHFIELD RD  
0070/2067 (SR2019 SEG 0140/0620)

015827 FT 2 0 34053 0 01 0160+00  
S 0070/0000 LENGTH(AH 2067 BK 2856)

012971 FT 2 0 34053 0 01 0131+50  
S 0060/0000 LENGTH(AH 2856 BK 2772)

EXTRACT DATE: 11/25/2024 ROADWAY MANAGEMENT SYSTEM PAGE NUMBER: 124  
PRINT DATE: 11/26/2024 SLD COUNTY/SR - ANNUAL PRINT COUNTY: JUNIATA

DIR: B TOTAL LEN: 3.389 MI. DIST: 02-9 SR: 2014  
LEFT MUN: MONROE T RIGHT MUN: MONROE T

010199 FT

009305 FT

==

==

006071 FT

==

2 0 34053 0 00 0027+48 002731 FT  
HOLLOW RD  
(TWP ) 0020/0000

2 0 34053 0 00 0000+00 000000 FT  
KELLERVILLE RD  
(SR2017 SEG 0160/0000) 0010/0000

010199 FT 2 0 34053 0 01 0103+78  
S 0050/0000 LENGTH(AH 2772 BK 0894)

009305 FT 2 0 34053 0 00 0093+13  
SCHOOLHOUSE RD  
(T496)  
S 0040/0000 LENGTH(AH 0894 BK 3234)

0030/0689 HOLLOW RD  
(T517)  
006071 FT 2 0 34053 0 00 0060+84  
S 0030/0000 LENGTH(AH 3234 BK 3340)

002731 FT WEST HOLLOW RD  
(T517)  
S 0020/0000 LENGTH(AH 3340 BK 2731)

NC LAUVER VALLEY RD  
KELLERVILLE RD  
(SR2017 SEG 0160/0000)  
INTER-BK NEIMOND RD  
000000 FT (T515)  
MFC BEGIN = E  
S 0010/0000 LENGTH(AH 2731 BK 0000)

EXTRACT DATE: 11/25/2024 ROADWAY MANAGEMENT SYSTEM PAGE NUMBER: 123  
PRINT DATE: 11/26/2024 SLD COUNTY/SR - ANNUAL PRINT COUNTY: JUNIATA

DIR: B TOTAL LEN: 3.354 MI. DIST: 02-9 SR: 2013  
LEFT MUN: FAYETTE T RIGHT MUN: FAYETTE T

SR 0035 SH 017708 FT  
(SR0035 SEG 0820/0181) 0080/1407

016301 FT

013658 FT

SR 2015 SH  
(SR2015 SEG 0040/0000) 0060/1821

017708 FT SR 0035 SH  
0080/1407 (SR0035 SEG 0820/0181)

016301 FT 1 0 00275 0 02 0390+15  
S 0080/0000 LENGTH(AH 1407 BK 2643)

0070/0127 DUTCH LN  
013658 FT (TWP )  
1 0 00275 0 01 0363+14  
S 0070/0000 VILLAGE: COCOLAMUS  
LENGTH(AH 2643 BK 2496)  
SR 2015 SH  
(SR2015 SEG 0030/2114)  
0060/2034 BMSSEN 34/2013/0060/1890  
0060/1966 1 0 00275 0 01 0356+91  
COCOLAMUS CREEK  
0060/1890 BMSBG 34/2013/0060/1890

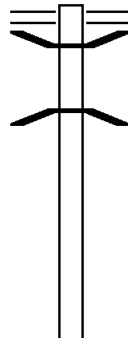
EXTRACT DATE: 11/25/2024 ROADWAY MANAGEMENT SYSTEM PAGE NUMBER: 122  
PRINT DATE: 11/26/2024 SLD COUNTY/SR - ANNUAL PRINT COUNTY: JUNIATA

DIR: B TOTAL LEN: 3.354 MI. DIST: 02-9 SR: 2013  
LEFT MUN: FAYETTE T RIGHT MUN: FAYETTE T

	011162 FT			011162 FT 1 0 00275 0 01 0338+10
				0060/0000 LENGTH(AH 2496 BK 2837)
SHELLENBERGER RD (T597)	0050/1635	==		
	008325 FT			008325 FT 1 0 00275 0 01 0309+65
				0050/0000 LENGTH(AH 2837 BK 2539)
N HOMESTEAD RD (TWP )	0040/1516	==		
			==	0040/0867 S HOMESTEAD RD (TWP )
1 0 00275 0 01 0284+18 005786 FT				005786 FT
DRESSLER RD (T493)	0040/0000	==		0040/0000 LENGTH(AH 2539 BK 1831)
	003955 FT			0030/0170 FAYETTE 003955 FT 1 0 00275 0 01 0265+83
				0030/0000 LENGTH(AH 1831 BK 2622)
	001333 FT			001333 FT 1 0 00275 0 01 0239+58
				0020/0000 LENGTH(AH 2622 BK 1333)
	000000 FT			000000 FT 1 0 00275 0 00 0217+13
				NC CO COLAMUS RD
FALL HILL RD (SR0235 SEG 0330/0000)	0010/0000			INTER-BK FALL HILL RD (SR0235 SEG 0330/0000)
				MFC BEGIN = D
				0010/0000 LENGTH(AH 1333 BK 0000)

EXTRACT DATE: 11/25/2024 ROADWAY MANAGEMENT SYSTEM PAGE NUMBER: 121  
PRINT DATE: 11/26/2024 SLD COUNTY/SR - ANNUAL PRINT COUNTY: JUNIATA  
DIR: B TOTAL LEN: 2.821 MI. DIST: 02-9 SR: 2012  
LEFT MUN: MONROE T RIGHT MUN: MONROE T

014896 FT



014896 FT KELLERVILLE RD  
0050/2697 (SR2017 SEG 0160/1087)  
0050/2590 BMS EN 34/2012/0050/2576  
2 0 34062 0 00 0148+08  
TRIB. STONY RUN  
0050/2576 BMSBG 34/2012/0050/2576

012199 FT

012199 FT 2 0 34062 0 00 0122+36  
5 0050/0000 LENGTH(AH 2697 BK 3462)

EXTRACT DATE: 11/25/2024 ROADWAY MANAGEMENT SYSTEM PAGE NUMBER: 120  
PRINT DATE: 11/26/2024 SLD COUNTY/SR - ANNUAL PRINT COUNTY: JUNIATA

DIR: B TOTAL LEN: 2.821 MI. DIST: 02-9 SR: 2012  
LEFT MUN: MONROE T RIGHT MUN: MONROE T

2 0 34062 0 00 0087+54 008737 FT  
NEVINS RD  
(T523) 0040/0000

==

008737 FT

5 0040/0000 LENGTH(AH 3462 BK 2768)  
MONROE  
0030/2720 FAYETTE T

005969 FT

5 0030/0000 005969 FT 2 0 34062 0 00 0059+81  
LENGTH(AH 2768 BK 2940)

003029 FT

5 0020/0000 003029 FT 2 0 34062 0 00 0030+35  
LENGTH(AH 2940 BK 3029)

==

0010/1494 KELLERVILLE RD  
(T513)

000000 FT

000000 FT 2 0 34062 0 00 0000+00  
NC LEISTER VALLEY RD

SR 2015 SH  
(SR2015 SEG 0030/1862)  
MFC BEGIN = E  
5 0010/0000 LENGTH(AH 3029 BK 0000)

EXTRACT DATE: 11/25/2024 ROADWAY MANAGEMENT SYSTEM PAGE NUMBER: 119  
PRINT DATE: 11/26/2024 SLD COUNTY/SR - ANNUAL PRINT COUNTY: JUNIATA

DIR: B TOTAL LEN: 2.107 MI. DIST: 02-9 SR: 2011  
LEFT MUN: FAYETTE T RIGHT MUN: FAYETTE T

SR 0035 SH 011127 FT  
(SR0035 SEG 0690/0000) 0040/2722

011127 FT SR 0035 SH  
0040/2722 (SR0035 SEG 0690/0000)

HOWER RD  
(T505)

008405 FT

0030/2755

005248 FT

002472 FT

000000 FT

0040/0008 BMS EN 34/2011/0040/0000  
008405 FT 2 0 34031 0 01 0084+73  
TRIB LOST RUN  
BMSBG 34/2011/0040/0000  
5 0040/0000 LENGTH(AH 2722 BK 3157)

0030/1971 BENNER RD  
(T507)

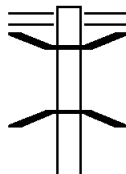
005248 FT 2 0 34031 0 00 0052+68  
5 0030/0000 LENGTH(AH 3157 BK 2776)

002472 FT 2 0 34031 0 00 0025+00  
5 0020/0000 LENGTH(AH 2776 BK 2472)

000000 FT 2 0 34031 0 00 0000+00  
NC TROYER RD  
FREE SPRING CHURCH RD  
(SR2007 SEG 0130/0356)  
MFC BEGIN = E  
5 0010/0000 LENGTH(AH 2472 BK 0000)

EXTRACT DATE: 11/25/2024 ROADWAY MANAGEMENT SYSTEM PAGE NUMBER: 118  
PRINT DATE: 11/26/2024 SLD COUNTY/SR - ANNUAL PRINT COUNTY: JUNIATA  
DIR: B TOTAL LEN: 1.304 MI. DIST: 02-9 SR: 2010  
LEFT MUN: MONROE T RIGHT MUN: MONROE T

006884 FT



006884 FT EVANDALE HILL RD  
0050/3001 (SR2017 SEG 0150/0000)  
0050/2520 BMS EN 34/2010/0050/2508  
2 0 34021 0 02 0269+99  
TRIB STONY RUN  
0050/2508 BMSBG 34/2010/0050/2508

EXTRACT DATE: 11/25/2024 ROADWAY MANAGEMENT SYSTEM PAGE NUMBER: 117  
PRINT DATE: 11/26/2024 SLD COUNTY/SR - ANNUAL PRINT COUNTY: JUNIATA

DIR: B TOTAL LEN: 1.304 MI. DIST: 02-9 SR: 2010  
LEFT MUN: MONROE T RIGHT MUN: MONROE T

NEIMOND RD  
(T515)

0050/0560  
003883 FT

003883 FT 2 0 34021 0 02 0245+00  
0050/0000 LENGTH(AH 3001 BK 2329)

001554 FT

001554 FT 2 0 34021 0 02 0221+57  
0040/0000 LENGTH(AH 2329 BK 1469)

POTTERS RD  
(T472)

0030/0128  
000085 FT

0030/0402 NAYLOR RD  
(T476)

000085 FT 2 0 34021 0 02 0206+75  
INTER-BK KELLERVILLE RD  
(T556)

000085 FT

0030/0000 LENGTH(AH 1469 BK 0100)  
000085 FT

7024/0000 LENGTH(AH 0100 BK 0014)  
BMSBG 34/2010/0020/0000

INTER-AHD KELLERVILLE RD  
(T556)

000071 FT

0020/0014 DELAWARE T  
000071 FT 2 0 34021 0 02 0168+75  
INTER-BK KELLERVILLE RD  
(T556)

000071 FT

0020/0000 LENGTH(AH 0014 BK 0100)  
000071 FT

7014/0000 LENGTH(AH 0100 BK 0071)  
BMSBG 34/2010/0010/0000

INTER-AHD KELLERVILLE RD  
(T556)

000000 FT

0010/0071 2 0 34021 0 00 0113+49  
000000 FT NC BL ACK DOG RD  
INTER-BK KELLERVILLE RD  
(T556)

COCOLAMUS CREEK  
BMSBG 34/2010/0010/0000

MFC BEGIN = D

0010/0000 LENGTH(AH 0071 BK 0000)

EXTRACT DATE: 11/25/2024 ROADWAY MANAGEMENT SYSTEM PAGE NUMBER: 116  
PRINT DATE: 11/26/2024 SLD COUNTY/SR - ANNUAL PRINT COUNTY: JUNIATA  
DIR: B TOTAL LEN: 3.128 MI. DIST: 02-9 SR: 2009  
LEFT MUN: WALKER T RIGHT MUN: WALKER T

CEDAR ST 016515 FT  
(SR2006 SEG 0170/2890) 0070/2399

014116 FT

2 0 34019 0 00 0114+64 011433 FT  
FLINT RD  
(T447) 0060/0000

009042 FT

HART RD  
(T403) 0040/2320

PINNACLE RD

016515 FT CEDAR ST  
0070/2399 (SR2006 SEG 0170/2890)

014116 FT 2 0 34019 0 00 0141+47  
S 0070/0000 LENGTH(AH 2399 BK 2683)

011433 FT  
S 0060/0000 LENGTH(AH 2683 BK 2391)  
BROWN RD  
0050/2166 (T447)  
WALKER  
0050/1720 DELAWARE T

009042 FT 2 0 34019 0 00 0090+70  
S 0050/0000 LENGTH(AH 2391 BK 2351)

DIST: 02-9 SR: 2009  
RIGHT MUN: DELAWARE T

EXTRACT DATE: 11/25/2024 ROADWAY MANAGEMENT SYSTEM PAGE NUMBER: 114  
PRINT DATE: 11/26/2024 SLD COUNTY/SR - ANNUAL PRINT COUNTY: JUNIATA  
DIR: B TOTAL LEN: 3.447 MI. DIST: 02-9 SR: 2008  
LEFT MUN: FAYETTE T RIGHT MUN: FAYETTE T

018198 FT

018198 FT SR 2015 SH  
0070/3285 (SR2015 SEG 0050/0000)

014913 FT

014913 FT 2 0 34022 0 01 0205+64  
5 0070/0000 LENGTH(AH 3285 BK 2607)

012306 FT

012306 FT 2 0 34022 0 01 0179+52

EXTRACT DATE: 11/25/2024 ROADWAY MANAGEMENT SYSTEM PAGE NUMBER: 113  
PRINT DATE: 11/26/2024 SLD COUNTY/SR - ANNUAL PRINT COUNTY: JUNIATA

DIR: B TOTAL LEN: 3.447 MI. DIST: 02-9 SR: 2008  
LEFT MUN: FAYETTE T RIGHT MUN: FAYETTE T

TOWN RIDGE RD  
(T509)

0050/0757  
009906 FT

==

0060/0000 LENGTH(AH 2607 BK 2400)

009906 FT 2 0 34022 0 01 0155+47  
0050/0000 LENGTH(AH 2400 BK 2542)

==

0040/1684 LIBERTY RD  
(T450)

007364 FT

007364 FT 2 0 34022 0 01 0130+00  
0040/0000 LENGTH(AH 2542 BK 2490)

==

0030/1334 DRESSLER RD  
(T493)

004874 FT

004874 FT 2 0 34022 0 01 0105+10  
0030/0000 LENGTH(AH 2490 BK 2484)

002390 FT

002390 FT 2 0 34022 0 01 0080+26  
0020/0000 LENGTH(AH 2484 BK 2390)

MCALISTER DR  
(BORO)

0010/0360  
000000 FT

==


000000 FT 2 0 34022 0 01 0056+36  
NC DUNN VALLEY RD  
FALL HILL RD  
(SR0235 SEG 0390/0000)  
MFC BEGIN = E

0010/0000 LENGTH(AH 2390 BK 0000)

EXTRACT DATE: 11/25/2024 ROADWAY MANAGEMENT SYSTEM PAGE NUMBER: 112  
PRINT DATE: 11/26/2024 SLD COUNTY/SR - ANNUAL PRINT COUNTY: JUNIATA  
DIR: B TOTAL LEN: 6.250 MI. DIST: 02-9 SR: 2007  
LEFT MUN: FAYETTE T RIGHT MUN: FAYETTE T

032999 FT

031776 FT



032999 FT SR 0035 SH  
0140/1223 (SR0035 SEG 0650/1475)

0140/0026 BMSBN 34/2007/0140/0001  
031776 FT 2 0 34007 0 01 0318+42  
P3

UNT TO LOST CREEK  
BMSBG 34/2007/0140/0001  
LENGTH (AH 1223 BK 3137)  
S 0140/0000 (APRA) JAY FULKROAD & S  
JAY FULKROAD & SONS RD  
0130/2558 (PRDR)

TROYER RD

EXTRACT DATE: 11/25/2024 ROADWAY MANAGEMENT SYSTEM PAGE NUMBER: 111  
PRINT DATE: 11/26/2024 SLD COUNTY/SR - ANNUAL PRINT COUNTY: JUNIATA

DIR: B TOTAL LEN: 6.250 MI. DIST: 02-9 SR: 2007  
LEFT MUN: FAYETTE T RIGHT MUN: FAYETTE T

	028639 FT		0130/0356 (SR2011 SEG 0010/0000) 0130/0022 BMS EN 34/2007/0130/0000 028639 FT 2 0 34007 0 01 0287+06 LITTLE LOST CREEK BMSBG 34/2007/0130/0000 0130/0000 LENGTH(AH 3137 BK 2341)
2 0 34007 0 01 0263+89 026298 FT LONG RD (T461)	0120/0000		026298 FT 0120/0000 LENGTH(AH 2341 BK 2251)
	024047 FT		FAYETTE 0110/0214 WALKER T 024047 FT 2 0 34007 0 01 0241+42 0110/0000 LENGTH(AH 2251 BK 2730)
ZENDT HOLLOW RD (T457)	021317 FT 0090/2086		021317 FT 2 0 34007 0 01 0213+96 0100/0000 LENGTH(AH 2730 BK 2126)
	019191 FT		0090/0058 BMS EN 34/2007/0090/0036 2 0 34007 0 01 0193+88 DOE RUN 0090/0036 BMSBG 34/2007/0090/0036 019191 FT 2 0 34007 0 01 0192+54 MOORE RD (T467) 0090/0000 LENGTH(AH 2126 BK 2371)

EXTRACT DATE: 11/25/2024 ROADWAY MANAGEMENT SYSTEM PAGE NUMBER: 110  
PRINT DATE: 11/26/2024 SLD COUNTY/SR - ANNUAL PRINT COUNTY: JUNIATA

DIR: B TOTAL LEN: 6.250 MI. DIST: 02-9 SR: 2007  
LEFT MUN: WALKER T RIGHT MUN: WALKER T

016820 FT		016820 FT	2 0 34007 0 01 0169+00
			CEDAR SPRINGS RD
			(SR2006 SEG 0170/0000)
		NC FR	FREE SPRING CHURCH RD
		INTER-BK	CEDAR SPRINGS RD
			(SR2006 SEG 0170/0000)
			MFC BEGIN = D
016820 FT		5 0080/0000	LTH AH 002371 BK 000100
		016820 FT	
		7074/0000	LTH AH 000100 BK 001904
CEDAR SPRINGS RD		INTER-AHD	CEDAR SPRINGS RD
(SR2006 SEG 0150/1191)		0070/1904	(SR2006 SEG 0150/1191)
014916 FT		5 014916 FT	2 0 34007 0 01 0149+97
		0070/0000	LENGTH(AH 1904 BK 2248)
		0060/0284	BMS EN 34/2007/0060/0260
			2 0 34007 0 01 0130+05
			DOE RUN
012668 FT		0060/0260	BMSBG 34/2007/0060/0260
		012668 FT	2 0 34007 0 01 0127+49
		5 0060/0000	LENGTH(AH 2248 BK 2590)
CENTER RD			FLINT RD
(SR2005 SEG 0060/2491)		0050/1872	(T447)
010078 FT		5 010078 FT	2 0 34007 0 01 0101+62
		0050/0000	LENGTH(AH 2590 BK 2584)
TEXAS HOLLOW RD			
(T399)			

EXTRACT DATE: 11/25/2024 ROADWAY MANAGEMENT SYSTEM PAGE NUMBER: 109  
PRINT DATE: 11/26/2024 SLD COUNTY/SR - ANNUAL PRINT COUNTY: JUNIATA

DIR: B TOTAL LEN: 6.250 MI. DIST: 02-9 SR: 2007  
LEFT MUN: WALKER T RIGHT MUN: WALKER T

WINGARD RD  
(T352)

0040/1325

007494 FT

007494 FT 2 0 34007 0 01 0075+75  
5 0040/0000 LENGTH(AH 2584 BK 2884)

004610 FT

004610 FT 2 0 34007 0 01 0046+91  
PINNACLE RD

5 0030/0000 LENGTH(AH 2884 BK 1872)  
0020/1841 BMSBN 34/2007/0020/1830  
2 0 34007 0 01 0046+34  
LOCUST RUN  
0020/1830 BMSBG 34/2007/0020/1830

002738 FT

5 002738 FT 2 0 34007 0 00 0027+42  
0020/0000 LENGTH(AH 1872 BK 2738)  
DYSINGER HILL RD

0010/2143 (TWP )

0010/2110 OP ID 34/0022/0331/1978

0010/1931 OP ID 34/0022/0330/2026

0010/1294 BMSBN 34/2007/0010/1283

2 0 34007 0 00 0012+90

LOCUST RUN

0010/1283 BMSBG 34/2007/0010/1283

000000 FT

000000 FT 2 0 34007 0 00 0000+00

NC LO CUST RUN RD

PENN HW

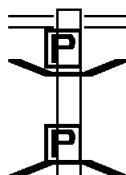
(SR3002 SEG 0290/0564)

MFC BEGIN = E

5 0010/0000 LENGTH(AH 2738 BK 0000)

EXTRACT DATE: 11/25/2024 ROADWAY MANAGEMENT SYSTEM PAGE NUMBER: 108  
PRINT DATE: 11/26/2024 SLD COUNTY/SR - ANNUAL PRINT COUNTY: JUNIATA  
DIR: B TOTAL LEN: 8.983 MI. DIST: 02-9 SR: 2006  
LEFT MUN: DELAWARE T RIGHT MUN: DELAWARE T

047429 FT



045439 FT

047429 FT SR 0333 SH  
0230/1990 (SR0333 SEG 0580/0000)  
0230/1531 BMSBN 34/2006/0230/1496  
BRIDGE POSTED (TONS)  
1 0 00637 0 01 0475+13  
SGL 23 COMB 32  
DELAWARE CREEK  
0230/1496 BMSBG 34/2006/0230/1496

045439 FT 1 0 00637 0 01 0460+00  
S 0230/0000 LENGTH(AH 1990 BK 2973)

1 0 00637 0 01 0430+24 042466 FT

042466 FT METZ RD

EXTRACT DATE: 11/25/2024 ROADWAY MANAGEMENT SYSTEM PAGE NUMBER: 107  
PRINT DATE: 11/26/2024 SLD COUNTY/SR - ANNUAL PRINT COUNTY: JUNIATA

DIR: B TOTAL LEN: 8.983 MI. DIST: 02-9 SR: 2006  
LEFT MUN: DELAWARE T RIGHT MUN: DELAWARE T

DELAWARE HILL RD  
(T447)

0220/0000

== ==

(T442)  
S 0220/0000 LENGTH(AH 2973 BK 1530)

040936 FT

040936 FT 1 0 00637 0 01 0415+00  
S 0210/0000 LENGTH(AH 1530 BK 2631)

038305 FT

038305 FT 1 0 00637 0 01 0388+90

DELAWARE  
WALKER T

S 0200/0000 LENGTH(AH 2631 BK 2861)

035444 FT

035444 FT 1 0 00637 0 01 0360+51  
S 0190/0000 LENGTH(AH 2861 BK 2412)

033032 FT

033032 FT 1 0 00637 0 01 0336+61  
S 0180/0000 LENGTH(AH 2412 BK 3249)  
FREED RD  
0170/2890 (SR2009 SEG 0070/2399)

1 0 00637 0 01 0304+34 029783 FT  
FREE SPRING CHURCH RD

029783 FT

EXTRACT DATE: 11/25/2024 ROADWAY MANAGEMENT SYSTEM PAGE NUMBER: 106  
PRINT DATE: 11/26/2024 SLD COUNTY/SR - ANNUAL PRINT COUNTY: JUNIATA

DIR: B TOTAL LEN: 8.983 MI.  
LEFT MUN: WALKER T

DIST: 02-9 SR: 2006  
RIGHT MUN: WALKER T

(SR2007 SEG 0080/0000) 0170/0000

0170/0000 LENGTH(AH 3249 BK 1975)

RBR

0150/1721 BMS EN 34/2006/0150/1696  
1 0 00637 0 01 0300+73

RBR

P3  
DOE RUN  
0150/1696 BMSBG 34/2006/0150/1696  
LOCUST RUN RD  
0150/1191 (SR2007 SEG 0070/1904)

027808 FT

027808 FT 1 0 00637 0 01 0283+61  
VILLAGE: VAN WERT  
0150/0000 LENGTH(AH 1975 BK 2438)

025370 FT

025370 FT 1 0 00637 0 01 0259+32  
0140/0000 LENGTH(AH 2438 BK 1951)

023419 FT

023419 FT 1 0 00637 0 01 0240+00  
0130/0000 LENGTH(AH 1951 BK 2479)

020940 FT

020940 FT 1 0 00637 0 01 0215+00  
0120/0000 LENGTH(AH 2479 BK 2307)

018633 FT

018633 FT 1 0 00637 0 00 0191+97  
0110/0000 LENGTH(AH 2307 BK 1040)

DIR: B MUN: WALKER T TOTAL LEN: 8.983 MI. DIST: 02-9 SR: 2006  
LEFT MUN: WALKER T RIGHT MUN: WALKER T

EXTRACT DATE: 11/25/2024 ROADWAY MANAGEMENT SYSTEM PAGE NUMBER: 104  
PRINT DATE: 11/26/2024 SLD COUNTY/SR - ANNUAL PRINT COUNTY: JUNIATA

DIR: B TOTAL LEN: 8.983 MI. DIST: 02-9 SR: 2006  
LEFT MUN: FERMANAGH T RIGHT MUN: FERMANAGH T

	007453 FT			007453 FT 1 0 00637 0 00 0074+54
				5 0050/0000 LENGTH(AH 2249 BK 2666)
GINGERFIELD DR (TWP )	0040/0904	=		
	004787 FT			004787 FT 1 0 00637 0 00 0047+87
				NELSON RD
				(SR3005 SEG 0070/3361)
				5 0040/0000 LENGTH(AH 2666 BK 2305)
GINGER LN (TWP )	0030/1366	=		
	002482 FT			002482 FT 1 0 00637 0 00 0024+76
				5 0030/0000 LENGTH(AH 2305 BK 1330)
	001152 FT			001152 FT 1 0 00637 0 00 0011+52
				NC CEDAR SPRINGS RD
				FERMANAGH
				5 0020/0000 MIFFLINTOWN B
				LENGTH(AH 1330 BK 1152)
				MIFFLINTOWN
CROSS ST (BORO)	0010/1129	=		FERMANAGH T
				SCHOOL ST
				(T507)
				BURKHOLDER DR
				(T388)
				MANBECK DR
				(T390)
				HOWELL DR
				(TWP )
	000000 FT			0010/0192 (TWP )
				000000 FT 1 0 00637 0 00 0000+00
				NC CEDAR ST
				MAIN ST
				(SR0035 SEG 0536/1128)
				INTER-BK CEDAR ST
				(BORO)
				MFC BEGIN = D
				5 0010/0000 LENGTH(AH 1152 BK 0000)

EXTRACT DATE: 11/25/2024 ROADWAY MANAGEMENT SYSTEM PAGE NUMBER: 103  
PRINT DATE: 11/26/2024 SLD COUNTY/SR - ANNUAL PRINT COUNTY: JUNIATA  
DIR: B TOTAL LEN: 3.025 MI. DIST: 02-9 SR: 2005  
LEFT MUN: WALKER T RIGHT MUN: WALKER T

	015972 FT		015972 FT		FLINT RD
			INTER-AHD		(T447)
					LOCUST RUN RD
			0060/2491		(SR2007 SEG 0050/1872)
	013481 FT		013481 FT	2 0 34023 0 00	0134+47
			0060/0000	LENGTH(AH 2491	BK 2547)
RED ROCK RD					
(T455)	0050/1592	==			
			0050/0060	KUFFMAN HILL RD	
				(T441)	

EXTRACT DATE: 11/25/2024 ROADWAY MANAGEMENT SYSTEM PAGE NUMBER: 102  
PRINT DATE: 11/26/2024 SLD COUNTY/SR - ANNUAL PRINT COUNTY: JUNIATA

DIR: B TOTAL LEN: 3.025 MI. DIST: 02-9 SR: 2005  
LEFT MUN: WALKER T RIGHT MUN: WALKER T

010934 FT		010934 FT 2 0 34023 0 00 0108+83
		0050/0000 LENGTH(AH 2547 BK 3372)
007562 FT		007562 FT 2 0 34023 0 00 0074+94
		0040/0000 LENGTH(AH 3372 BK 2372)
MILLER HILL RD (SR2002 SEG 0020/1817)	0030/1546	
005190 FT		005190 FT 2 0 34023 0 00 0051+08
		KAUFFMAN HILL RD
		(T441)
		0030/0000 LENGTH(AH 2372 BK 2690)
		TEXAS HOLLOW RD
		(T399)
002500 FT		002500 FT 2 0 34023 0 00 0025+00
		0020/0000 LENGTH(AH 2690 BK 2500)
		LR 1033 WB
		0010/1761 OP ID 34/0022/0291/0000
		LR 1033 EB
		0010/1645 OP ID 34/0022/0290/0000
000000 FT		000000 FT 2 0 34023 0 00 0000+00
		NC CENTER RD
		MAIN ST
		(SR3002 SEG 0250/0000)
		MFC BEGIN = E
		0010/0000 LENGTH(AH 2500 BK 0000)

EXTRACT DATE: 11/25/2024 ROADWAY MANAGEMENT SYSTEM PAGE NUMBER: 101  
 PRINT DATE: 11/26/2024 SLD COUNTY/SR - ANNUAL PRINT COUNTY: JUNIATA  
 DIR: B TOTAL LEN: 1.448 MI. DIST: 02-9 SR: 2004  
 LEFT MUN: WALKER T RIGHT MUN: WALKER T

007643 FT

007643 FT HELLTOWN RD  
 0030/2690 (SR2003 SEG 0070/0000)

004953 FT

004953 FT 2 0 34049 0 00 0049+53  
 0030/0000 LENGTH(AH 2690 BK 2730)

002223 FT

002223 FT 2 0 34049 0 00 0022+23  
 0020/0000 LENGTH(AH 2730 BK 2223)

000000 FT

TRIB DOE RUN  
 STRUCTURE LENGTH 8 FT  
 BMSID 34/2004/0010/0238  
 0010/0238 2 0 34049 0 00 0000+00  
 NC CUNNINGHAM RD  
 SWAMP RD  
 (SR2001 SEG 0040/0922)  
 MFC BEGIN = E  
 0010/0000 LENGTH(AH 2223 BK 0000)

EXTRACT DATE: 11/25/2024 ROADWAY MANAGEMENT SYSTEM PAGE NUMBER: 100  
PRINT DATE: 11/26/2024 SLD COUNTY/SR - ANNUAL PRINT COUNTY: JUNIATA

DIR: B TOTAL LEN: 3.205 MI. DIST: 02-9 SR: 2003  
LEFT MUN: WALKER T RIGHT MUN: WALKER T

016923 FT

016923 FT CEDAR SPRINGS RD  
0070/3203 (SR2006 SEG 0100/0000)

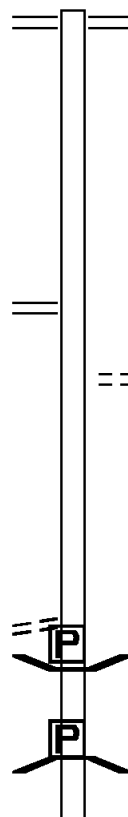
2 0 34006 0 05 0680+48 013720 FT  
CUNNINGHAM RD  
(SR2004 SEG 0030/2690) 0070/0000

013720 FT  
S 0070/0000 LENGTH(AH 3203 BK 2847)  
0060/2193 RED ROCK RD  
(T455)

DEERVILLE RD  
(T351)

010873 FT  
0050/3542

010873 FT 2 0 34006 0 04 0651+68  
S 0060/0000 LENGTH(AH 2847 BK 3703)  
0050/3498 BMS EN 34/2003/0050/3459  
BRIDGE POSTED (TONS)  
2 0 34006 0 04 0649+34  
SGL 25 COMB 32  
DOE RUN  
0050/3459 BMS BG 34/2003/0050/3459



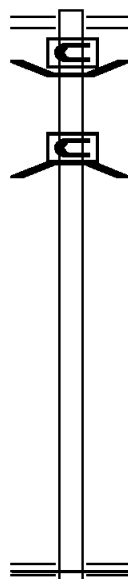
EXTRACT DATE: 11/25/2024 ROADWAY MANAGEMENT SYSTEM PAGE NUMBER: 99  
PRINT DATE: 11/26/2024 SLD COUNTY/SR - ANNUAL PRINT COUNTY: JUNIATA

DIR: B TOTAL LEN: 3.205 MI. DIST: 02-9 SR: 2003  
LEFT MUN: WALKER T RIGHT MUN: WALKER T

	0050/1623	MILLER HILL RD (SR2002 SEG 0010/0000)
007170 FT	007170 FT	2 0 34006 0 04 0614+65
	0050/0000	LENGTH(AH 3703 BK 2760)
004410 FT	004410 FT	2 0 34006 0 03 0586+50
	0040/0000	LENGTH(AH 2760 BK 1896)
	0030/1383	BMSSEN 34/2003/0030/1317
		2 0 34006 0 03 0580+86
		DOE RUN
	0030/1317	BMSBG 34/2003/0030/1317
	0030/0653	OP ID LR 1033 WB 34/0022/0241/1116
002514 FT	0030/0496	OP ID LR 1033 EB 34/0022/0240/1179
	002514 FT	2 0 34006 0 03 0567+53
	0030/0000	LENGTH(AH 1896 BK 2514)
000000 FT	000000 FT	2 0 34006 0 03 0542+59
	NC DOE RUN RD	
		WM PENN HWY
	INTER-BK	(SR3002 SEG 0180/2572)
		LANDIS RD
		(T395)
000000 FT	0020/0000	LENGTH(AH 2514 BK 0598)
	000000 FT	
000000 FT	7010/0000	LTH AH 000598 BK 000100
	000000 FT	
	7008/0000	LTH AH 000100 BK 000000

EXTRACT DATE: 11/25/2024 ROADWAY MANAGEMENT SYSTEM PAGE NUMBER: 98  
 PRINT DATE: 11/26/2024 SLD COUNTY/SR - ANNUAL PRINT COUNTY: JUNIATA  
 DIR: B TOTAL LEN: .739 MI. DIST: 02-9 SR: 2002  
 LEFT MUN: WALKER T RIGHT MUN: WALKER T

003904 FT



003904 FT CENTER RD  
 0020/1817 (SR2005 SEG 0030/1546)  
 0020/1650 BMSSEN 34/2002/0020/1640  
 2 0 34050 0 00 0037+33  
 BRIDGE CLOSED  
 TRIB. DOE RUN  
 0020/1640 BMSBG 34/2002/0020/1640

002087 FT

002087 FT 2 0 34050 0 00 0020+87  
 0020/0000 LENGTH(AH 1817 BK 2087)

000000 FT

000000 FT 2 0 34050 0 00 0000+00  
 NC MI LLER HILL RD  
 DOE RUN RD  
 (SR2003 SEG 0050/1623)  
 MFC BEGIN = E  
 0010/0000 LENGTH(AH 2087 BK 0000)

EXTRACT DATE: 11/25/2024 ROADWAY MANAGEMENT SYSTEM PAGE NUMBER: 97  
PRINT DATE: 11/26/2024 SLD COUNTY/SR - ANNUAL PRINT COUNTY: JUNIATA  
DIR: N TOTAL LEN: 1.490 MI. DIST: 02-9 SR: 2001  
LEFT MUN: FERMANAGH T RIGHT MUN: FERMANAGH T

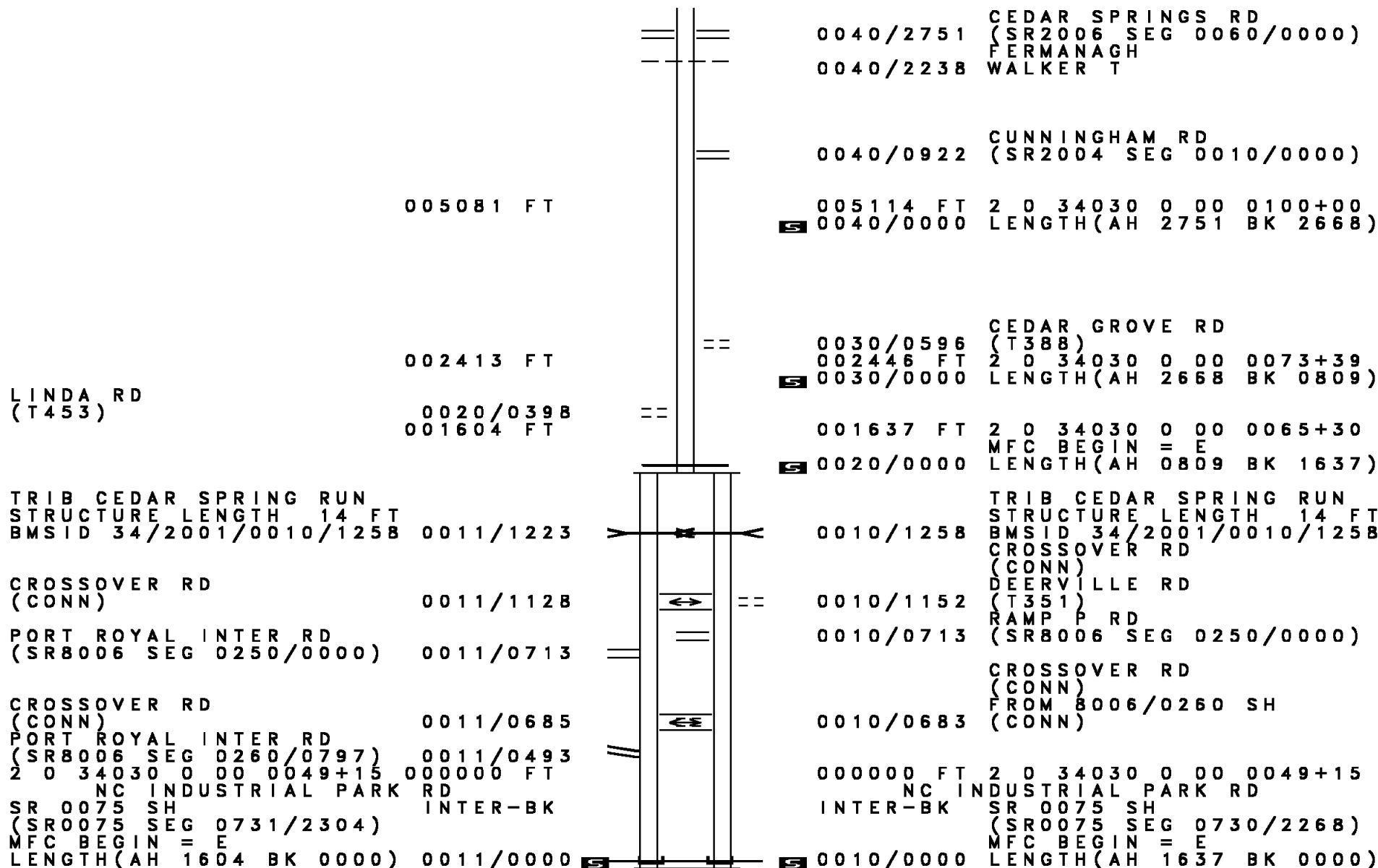
007832 FT



007865 FT  
INTER-AHD INDUSTRIAL PARK RD  
(T392)

EXTRACT DATE: 11/25/2024 ROADWAY MANAGEMENT SYSTEM PAGE NUMBER: 96  
PRINT DATE: 11/26/2024 SLD COUNTY/SR - ANNUAL PRINT COUNTY: JUNIATA

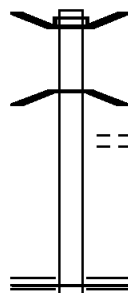
DIR: N TOTAL LEN: 1.490 MI. DIST: 02-9 SR: 2001  
LEFT MUN: FERMANAGH T RIGHT MUN: FERMANAGH T



EXTRACT DATE: 11/25/2024 ROADWAY MANAGEMENT SYSTEM PAGE NUMBER: 95  
 PRINT DATE: 11/26/2024 SLD COUNTY/SR - ANNUAL PRINT COUNTY: JUNIATA  
 DIR: B TOTAL LEN: .058 MI. DIST: 02-9 SR: 1007  
 LEFT MUN: MONROE T RIGHT MUN: MONROE T

000308 FT

000000 FT



000308 FT AH-SNYDER (54)  
 BMS EN 34/1007/0010/0266  
 INTER-AHD SR 3003 SH  
 0010/0308 (SR3003 SEG 0010/0000)  
 2 0 34041 0 00 0002+59  
 MAHANTANGO CREEK  
 0010/0266 BMSBG 34/1007/0010/0266  
 WATER ST  
 0010/0145 (TWP)  
 000000 FT 2 0 34041 0 00 0000+00  
 NC HE ISTER VALLEY RD  
 SR 0035 SH  
 (SR0035 SEG 0940/0000)  
 MFC BEGIN = E  
 0010/0000 LENGTH(AH 0308 BK 0000)

EXTRACT DATE: 11/25/2024 ROADWAY MANAGEMENT SYSTEM PAGE NUMBER: 94  
 PRINT DATE: 11/26/2024 SLD COUNTY/SR - ANNUAL PRINT COUNTY: JUNIATA  
 DIR: B TOTAL LEN: .015 MI. DIST: 02-9 SR: 1006  
 LEFT MUN: FERMANAGH T RIGHT MUN: FERMANAGH T

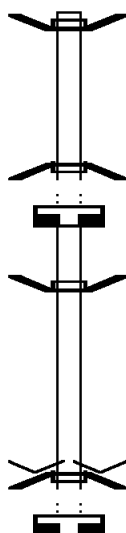
000079 FT

000040 FT

000040 FT

000000 FT

000000 FT



000079 FT BMSBN 34/1006/0020/0000  
 INTER-AHD ARCH ROCK RD  
 0020/0039 (T527)  
 000040 FT 2 0 34032 0 02 0077+32  
 INTER-BK ARCH ROCK RD  
 (T527)  
 HORNING RUN  
 BMSBG 34/1006/0020/0000  
 0020/0000 LENGTH(AH 0039 BK 0100)  
 000040 FT  
 7014/0000 LENGTH(AH 0100 BK 0040)  
 INTER-AHD BMSBN 34/1006/0010/0000  
 0010/0040 ARCH ROCK RD  
 (T527)  
 000000 FT 2 0 34032 0 01 0030+73  
 VILLAGE: ARCH ROCK  
 NC ARCH ROCK RD  
 INTER-BK ARCH ROCK RD  
 (T527)  
 HORNING RUN  
 BMSBG 34/1006/0010/0000  
 0010/0000 LENGTH(AH 0040 BK 0100)  
 000000 FT  
 7008/0000 LENGTH(AH 0100 BK 0000)

EXTRACT DATE: 11/25/2024 ROADWAY MANAGEMENT SYSTEM PAGE NUMBER: 93  
PRINT DATE: 11/26/2024 SLD COUNTY/SR - ANNUAL PRINT COUNTY: JUNIATA

DIR: B TOTAL LEN: 1.366 MI. DIST: 02-9 SR: 1005  
LEFT MUN: FAYETTE T RIGHT MUN: FAYETTE T

VAN ORMER RD (T539)	007212 FT	0030/1801	007212 FT INTER-AHD	MOUNTAIN VIEW RD (T454) VAN ORMER RD (T539)
	005012 FT		005012 FT	2 0 34034 0 00 0050+00
			0030/0000	LENGTH(AH 2200 BK 2492)
FAIRVIEW RD (T533)	0020/1579		0020/1579	FAIRVIEW RD (T533)
	002520 FT		002520 FT	2 0 34034 0 00 0025+00
			0020/0000	LENGTH(AH 2492 BK 2520)
			0010/0250	BMS EN 34/1005/0010/0238
				2 0 34034 0 00 0002+38
				TRIB LITTLE LOST CREEK
			0010/0238	BMS BG 34/1005/0010/0238
			000000 FT	2 0 34034 0 00 0000+00
			NC LE	ONARD HILL RD
				SR 0035 SH
				(SR0035 SEG 0750/0000)
				MFC BEGIN = E
			0010/0000	LENGTH(AH 2520 BK 0000)

EXTRACT DATE: 11/25/2024 ROADWAY MANAGEMENT SYSTEM PAGE NUMBER: 92  
PRINT DATE: 11/26/2024 SLD COUNTY/SR - ANNUAL PRINT COUNTY: JUNIATA

DIR: B TOTAL LEN: 1.221 MI. DIST: 02-9 SR: 1004  
LEFT MUN: FAYETTE T RIGHT MUN: FAYETTE T

WATER AV  
(T603)

HILLCREST DR  
(TWP )

006446 FT

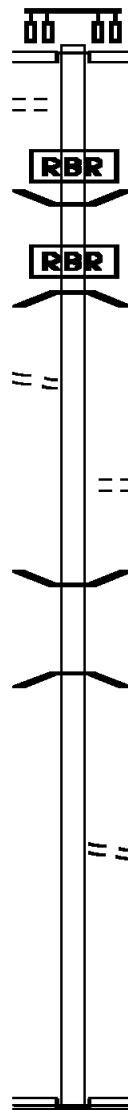
0030/0624

005653 FT

0020/2063

003199 FT

000000 FT



006446 FT

INTER-AHD

WESTFALL ST  
(SR0235 SEG 0390/1764)  
MAIN ST  
(SR0035 SEG 0730/0000)

0030/0793

0030/0573

BMS EN 34/1004/0030/0550  
1 0 00636 0 01 0152+21  
P3

0030/0549

LITTLE LOST CREEK  
BMSBG 34/1004/0030/0550  
1 0 00636 0 01 0157+08

5 0030/0000

LENGTH(AH 0793 BK 2454)

NC SCHOOL ST

0020/1225

LIONS DEN RD  
(TWP )

0020/0010

BMS EN 34/1004/0020/0000  
2 0 34022 0 00 0031+96

003199 FT

TRIB LOST CREEK  
BMSBG 34/1004/0020/0000

5 0020/0000

LENGTH(AH 2454 BK 3199)

0010/1397

DEGEN RD  
(T430)

000000 FT

2 0 34022 0 00 0000+00  
NC SHADE RD

INTER-BK

SADDLE CLUB RD  
(SR1003 SEG 0030/0506)

0010/0000

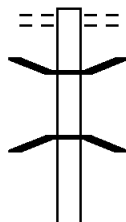
ROCKLAND RD  
(T531)  
MFC BEGIN = E

5 0010/0000

LENGTH(AH 3199 BK 0000)

EXTRACT DATE: 11/25/2024 ROADWAY MANAGEMENT SYSTEM PAGE NUMBER: 91  
 PRINT DATE: 11/26/2024 SLD COUNTY/SR - ANNUAL PRINT COUNTY: JUNIATA  
 DIR: B TOTAL LEN: 2.261 MI. DIST: 02-9 SR: 1003  
 LEFT MUN: FAYETTE T RIGHT MUN: FAYETTE T

011936 FT



010574 FT

011936 FT MOUNTAIN RD  
 0050/1362 (T527)

0050/0720 BMS EN 34/1003/0050/0701  
 2 0 34007 0 02 0443+04  
 TRIB TENNIS RUN

0050/0701 BMSBG 34/1003/0050/0701

010574 FT 2 0 34007 0 02 0436+20  
 0050/0000 LENGTH(AH 1362 BK 1893)

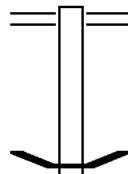
EXTRACT DATE: 11/25/2024 ROADWAY MANAGEMENT SYSTEM PAGE NUMBER: 90  
PRINT DATE: 11/26/2024 SLD COUNTY/SR - ANNUAL PRINT COUNTY: JUNIATA

DIR: B TOTAL LEN: 2.261 MI. DIST: 02-9 SR: 1003  
LEFT MUN: FAYETTE T RIGHT MUN: FAYETTE T

			0040/0935	BMS	EN	34/1003/0040/0905	
				2	0	34007	0 02 0426+23
							LOST CREEK
			0040/0905	BMS	SBG	34/1003/0040/0905	
	008681	FT	008681	FT	2	0	34007 0 02 0417+27
			0040/0000	LENGTH	(AH	1893	BK 3150)
							YODER LN
			0030/2563	(TWP	)		
							FAIRVIEW RD
			0030/1706	(T533)			
ROCKLAND RD (T531)	0030/0506						SHADE RD
	005531	FT	0030/0506	(SR1004	SEG	0010/0000)	
			005531	FT	2	0	34007 0 02 0385+77
			0030/0000	LENGTH	(AH	3150	BK 2647)
							DEGAN RD
			0020/1783	(T431)			
SUNSET DR (T535)	0020/0901						
	002884	FT	002884	FT	2	0	34007 0 02 0359+30
			0020/0000	LENGTH	(AH	2647	BK 2884)
LOST CREEK RD (T424)	0010/0813						
			0010/0210	BMS	EN	34/1003/0010/0200	
				2	0	34007	0 02 0332+43
							TRIB LITTLE LOST CREEK
			0010/0200	BMS	SBG	34/1003/0010/0200	
	000000	FT	000000	FT	2	0	34007 0 02 0330+46
							NC TENNIS PARK RD
							SR 0035 SH
							(SR0035 SEG 0680/0000)
							MFC BEGIN = E
			0010/0000	LENGTH	(AH	2884	BK 0000)

EXTRACT DATE: 11/25/2024 ROADWAY MANAGEMENT SYSTEM PAGE NUMBER: 89  
PRINT DATE: 11/26/2024 SLD COUNTY/SR - ANNUAL PRINT COUNTY: JUNIATA  
DIR: B TOTAL LEN: .572 MI. DIST: 02-9 SR: 1002  
LEFT MUN: FAYETTE T RIGHT MUN: FAYETTE T

003019 FT



003019 FT SR 0035 SH  
0120/2265 (SR0035 SEG 0640/1218)

0120/0437 BMS EN 34/1002/0120/0411

DIR: B	TOTAL LEN:	DIST: 02-9	SR: 1002
LEFT MUN: FAYETTE T	.572 MI.	RIGHT MUN: FAYETTE T	
0 34008 0 01 0260+59	000754 FT	2 0 34008 0 01 0264+58	
WILLYVILLE RD		LAUREL RUN	
(T561)	0120/0000	BMSBG 34/1002/0120/0411	
	000232 FT	JERICHO RD	
		(T503)	
		0120/0157	
		000754 FT	
		0120/0000	LENGTH(AH 2265 BK 0522)
		000232 FT	2 0 34008 0 01 0255+28
		INTER-BK	VILLAGE: PINE GROVE
			CUBA MILLS RD
			(T500)
000232 FT		0110/0000	LENGTH(AH 0522 BK 2724)
000232 FT		000232 FT	
		7100/0000	LENGTH(AH 2724 BK 0250)
		000232 FT	
		7096/0000	LENGTH(AH 0250 BK 0015)
		INTER-AHD	BMSSEN 34/1002/0094/0000
			CUBA MILLS RD
			(T500)
000217 FT		0094/0015	FERMANAGH T
		000217 FT	0 00000 0 0 0000+00
		INTER-BK	CUBA MILLS RD
			(T500)
			TRIB LOST RUN
			BMSBG 34/1002/0094/0000
000217 FT		0094/0000	LENGTH(AH 0015 BK 2605)
000217 FT		000217 FT	
		7090/0000	LENGTH(AH 2605 BK 2820)
		000217 FT	
		7080/0000	LENGTH(AH 2820 BK 0055)
		INTER-AHD	BMSSEN 34/1002/0076/0000
		0076/0055	CUBA MILLS RD
000162 FT		000162 FT	(T500)
		INTER-BK	2 0 34008 0 00 0147+11
			CUBA MILLS RD
			(T500)
			BIG RUN
			BMSBG 34/1002/0076/0000
000162 FT		0076/0000	LENGTH(AH 0055 BK 2374)
		000162 FT	
		7074/0000	LENGTH(AH 2374 BK 0012)
		INTER-AHD	BMSSEN 34/1002/0070/0000
		0070/0012	CUBA MILLS RD
000150 FT		000150 FT	(T500)
		INTER-BK	2 0 34008 0 00 0147+11
			CUBA MILLS RD
			(T500)
			TRIB LOST CREEK
			BMSBG 34/1002/0070/0000

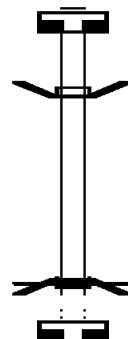
DIR: B	TOTAL LEN:	.572 MI.	DIST: 02-9	SR: 1002
LEFT MUN: FERMANAGH T			RIGHT MUN: FERMANAGH T	
000150 FT		5 0070/0000	LENGTH(AH 0012 BK 1690)	
000150 FT	▬	000150 FT	7060/0000	LENGTH(AH 1690 BK 1999)
000150 FT	▬	000150 FT	7050/0000	LENGTH(AH 1999 BK 2548)
000150 FT	▬	000150 FT	7040/0000	LENGTH(AH 2548 BK 0114)
000150 FT	▬	000150 FT	7038/0000	LENGTH(AH 0114 BK 0010)
		INTER-AHD	BMSSEN 34/1002/0036/0000	
000140 FT	▬	0036/0010	CUBA MILLS RD	
		000140 FT	(T500)	
		INTER-BK	0 0 0000 0 0 0000+00	
			CUBA MILLS RD	
			(T500)	
000140 FT	▬	5 0036/0000	LENGTH(AH 0010 BK 0776)	
		000140 FT	7034/0000	LENGTH(AH 0776 BK 0011)
		INTER-AHD	CUBA MILLS RD	
			(T500)	
000129 FT	▬	0032/0011	0 0 00000 0 00 0000+00	
		000129 FT	TRIB LOST CREEK	
			STRUCTURE LENGTH 11 FT	
			BMSID 34/1002/0032/0000	
		INTER-BK	CUBA MILLS RD	
			(T500)	
000129 FT	▬	5 0032/0000	LENGTH(AH 0011 BK 1122)	
		000129 FT	7030/0000	LENGTH(AH 1122 BK 3677)
000129 FT	▬	000129 FT	7024/0000	LENGTH(AH 3677 BK 0129)
	RBR		BMSSEN 34/1002/0020/0001	
000000 FT	▬	INTER-AHD	CUBA MILLS RD	
		0020/0129	(T500)	
		000000 FT	2 0 34008 0 00 0026+50	
			P3	
		INTER-BK	CUBA MILLS RD	
			(T500)	
			LOST CREEK	
			BMSBG 34/1002/0020/0001	
			MFC BEGIN = D	
000000 FT	▬	5 0020/0000	LENGTH(AH 0129 BK 2635)	
		000000 FT	7010/0000	LENGTH(AH 2635 BK 0000)

EXTRACT DATE: 11/25/2024 ROADWAY MANAGEMENT SYSTEM PAGE NUMBER: 86  
 PRINT DATE: 11/26/2024 SLD COUNTY/SR - ANNUAL PRINT COUNTY: JUNIATA  
 DIR: B TOTAL LEN: .014 MI. DIST: 02-9 SR: 1001  
 LEFT MUN: FERMANAGH T RIGHT MUN: FERMANAGH T

000074 FT

000000 FT

000000 FT



000074 FT  
 7020/0000 LENGTH(AH 1007 BK 0074)  
 INTER-AHD BMSBN 34/1001/0014/0000  
 0014/0074 KOPPENHAVER RD  
 000000 FT (TWP )  
 2 0 34026 0 00 0030+33  
 NC KO PPENHAVER RD  
 INTER-BK KOPPENHAVER RD  
 (TWP )  
 LOST CREEK  
 BMSBG 34/1001/0014/0000  
 MFC BEGIN = E  
 0014/0000 LENGTH(AH 0074 BK 2101)  
 000000 FT  
 7010/0000 LENGTH(AH 2101 BK 0000)

EXTRACT DATE: 11/25/2024 ROADWAY MANAGEMENT SYSTEM PAGE NUMBER: 85  
PRINT DATE: 11/26/2024 SLD COUNTY/SR - ANNUAL PRINT COUNTY: JUNIATA  
DIR: B TOTAL LEN: 6.112 MI. DIST: 02-9 SR: 850  
LEFT MUN: TUSCARORA T RIGHT MUN: TUSCARORA T

032272 FT












032272 FT AH-PERRY (50)  
INTER-AHD SR 0850 SH  
0130/3044 (SR0850 SEG 0010/0000)

029228 FT

029228 FT 2 0 34026 0 00 0030+33  
5 0130/0000 LENGTH(AH 3044 BK 1921)

0124/0554 BMSEN 34/0850/0124/0490  
2 0 34026 0 00 0055+66  
LAUREL RUN

DIR: B TOTAL LEN: 6.112 MI. DIST: 02-9 SR: 850  
LEFT MUN: TUSCARORA T RIGHT MUN: TUSCARORA T

027307 FT		0124/0490 BMSBG 34/0850/0124/0490 027307 FT 2 0 34026 0 00 0055+66 5 0124/0000 LENGTH(AH 1921 BK 0601) TRIB LAUREL RUN STRUCTURE LENGTH 8 FT
026706 FT		0122/0359 BMSID 34/0850/0122/0359 026706 FT 0 0 00000 0 00 0000+00 NC LI BERTY VALLEY RD TUSCARORA VALLEY RD (SR0075 SEG 0320/1277)
026706 FT	 	5 0122/0000 LTH AH 000601 BK 000100 026706 FT 7120/0000 TUSCARORA VALLEY RD (SR0075 SEG 0340/0000) 0110/2460
024246 FT	  ==	0110/0778 BMSEN 34/0850/0110/0749 2 0 34026 0 01 0072+83 LITTLE LAUREL RUN 0110/0749 BMSBG 34/0850/0110/0749 BURNT CHURCH RD 0110/0348 (T309) 024246 FT 2 0 34026 0 01 0080+30 5 0110/0000 LENGTH(AH 2460 BK 2470)
021776 FT	   	0100/1431 BMSEN 34/0850/0100/1379 2 0 34026 0 01 0091+19 LITTLE LAUREL RUN 0100/1379 BMSBG 34/0850/0100/1379 0100/0632 BMSEN 34/0850/0100/0611 2 0 34026 0 01 0098+87 TRIB TUSCARORA CREEK 0100/0611 BMSBG 34/0850/0100/0611
0090/2078	==	021776 FT 2 0 34026 0 01 0105+00 5 0100/0000 LENGTH(AH 2470 BK 2526)
019250 FT		0090/0162 BMSEN 34/0850/0090/0000 019250 FT 2 0 34026 0 01 0130+33

FLINT HOLLOW RD  
(T315)

DIST: 02-9 SR: 850  
RIGHT MUN: TUSCARORA T

11 11

016783 FT 2 0 34026 0 01 0155+00  
0080/0000 LENGTH(AH 2467 BK 1786)

014997 FT 2 0 34026 0 01 0174+35  
SMOKEY HOLLOW RD  
(SR3018 SEG 0100/1970)  
0070/0000 LENGTH(AH 1786 BK 2481)

012516 FT 2 0 34003 0 00 0230+04  
0060/0000 LENGTH(AH 2481 BK 1527)

11 11

— —

010989 FT

0040/0022 BMS EN 34/0850/0040/0000

EXTRACT DATE: 11/25/2024 ROADWAY MANAGEMENT SYSTEM PAGE NUMBER: 82  
PRINT DATE: 11/26/2024 SLD COUNTY/SR - ANNUAL PRINT COUNTY: JUNIATA

DIR: B TOTAL LEN: 6.112 MI. DIST: 02-9 SR: 850  
LEFT MUN: TUSCARORA T RIGHT MUN: TUSCARORA T

008867 FT

008867 FT 2 0 34005 0 00 0021+31  
DOUGHERTY RUN  
BMSBG 34/0850/0040/0000  
S 0040/0000 LENGTH(AH 2122 BK 2822)

0030/1904 WILLOW RUN RD  
(T387)

006045 FT

0030/0044 BMSBG 34/0850/0030/0000  
006045 FT 2 0 34005 0 01 0052+63  
DOUGHERTY RUN  
BMSBG 34/0850/0030/0000  
S 0030/0000 LENGTH(AH 2822 BK 2623)

003422 FT

0020/0030 BMSBG 34/0850/0020/0000  
003422 FT 2 0 34005 0 01 0075+81  
WOODWARD RUN  
BMSBG 34/0850/0020/0000  
S 0020/0000 LENGTH(AH 2623 BK 3422)

SAWMILL RD  
(T331)

0010/3369

000000 FT

000000 FT 2 0 34005 0 01 0110+01  
NC MI DDLE RD  
JUNIATA THRUWAY  
(SR0035 SEG 0220/0940)  
INTER-BK TOWNSHIP RT  
(TWP)  
MFC BEGIN = D  
S 0010/0000 LENGTH(AH 3422 BK 0000)

EXTRACT DATE: 11/25/2024 ROADWAY MANAGEMENT SYSTEM PAGE NUMBER: 81  
PRINT DATE: 11/26/2024 SLD COUNTY/SR - ANNUAL PRINT COUNTY: JUNIATA  
DIR: B TOTAL LEN: .000 MI. DIST: 02-9 SR: 422  
LEFT MUN: DELAWARE T RIGHT MUN: DELAWARE T

000000 FT



000000 FT BK-MIFFLIN (44)  
7010/0000 LTH AH 000100 BK 000000

```

EXTRACT DATE: 11/25/2024      ROADWAY MANAGEMENT SYSTEM      PAGE NUMBER: 80
PRINT DATE: 11/26/2024      SLD COUNTY/SR - ANNUAL PRINT      COUNTY: JUNIATA

DIR: B      TOTAL LEN: 25.087 MI.      DIST: 02-9      SR: 333
LEFT MUN: DELAWARE T      RIGHT MUN: DELAWARE T

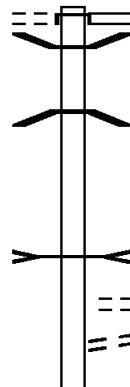
```

JOHNSTOWN RD  
(T544)

**1 3 2 4 5 9    F T**

0590/0857

131602 FT



132449 FT  
INTER-AHD

0590 / 0857  
0590 / 0706

0590/0671

**1 3 1 5 9 2 F T**

0590/0000

0580/2609

0580/2461

```

SR      02 35 SH
(SR 02 35 SEG 03 10 / 0000)
SR      02 35 SH
(SR 02 35 SEG 03 10 / 0000)
BMS EN 34 / 03 33 / 0590 / 067 1
1 0 00275 0 00 0177 +69
DE LAWARE CREEK
BMS BG 34 / 03 33 / 0590 / 067 1

1 0 00275 0 00 0170 +98
DE LAWARE CREEK
STRUCTURE LENGTH 38 FT
BMS ID 34 / 03 33 / 0590 / 0000
LENGTH (AH 0857 BK 3110)
LC FOR EAST SALEM RD
(CONN)
EAST SALEM RD
(T436)

```

EXTRACT DATE: 11/25/2024 ROADWAY MANAGEMENT SYSTEM PAGE NUMBER: 79  
PRINT DATE: 11/26/2024 SLD COUNTY/SR - ANNUAL PRINT COUNTY: JUNIATA

DIR: B TOTAL LEN: 25.087 MI. DIST: 02-9 SR: 333  
LEFT MUN: DELAWARE T RIGHT MUN: DELAWARE T

JONES RD  
(T443)

0580/1568

==

==

0580/1236 DELAWARE CHURCH RD  
(T471)

CEDAR ST  
(SR2006 SEG 0230/1990)

128492 FT

128482 FT

1 0 00275 0 00 0139+77

0580/0000

 0580/0000 VILLAGE: EAST SALEM  
LENGTH(AH 3110 BK 2097)

126395 FT

126385 FT

1 0 00275 0 00 0118+68

GOODVILLE RD

(T553)

 0570/0000 LENGTH(AH 2097 BK 1495)

0560/1484

BMSSEN 34/0333/0560/1469

1 0 00275 0 00 0118+45

TRIB DELAWARE CREEK

0560/1469

BMSBG 34/0333/0560/1469

124900 FT

0560/0013

BMSSEN 34/0333/0560/0000

124890 FT

1 0 00275 0 00 0103+81

TRIB DELAWARE CREEK

 0560/0000 BMSBG 34/0333/0560/0000  
LENGTH(AH 1495 BK 1287)

123613 FT

0550/0068

BMSSEN 34/0333/0550/0000

123603 FT

1 0 00275 0 00 0091+08

DELAWARE CREEK

 0550/0000 BMSBG 34/0333/0550/0000  
LENGTH(AH 1287 BK 2448)

METZ RD  
(T442)

0540/1539

==

MILL RD  
(T501)

0540/0194  
121165 FT

==

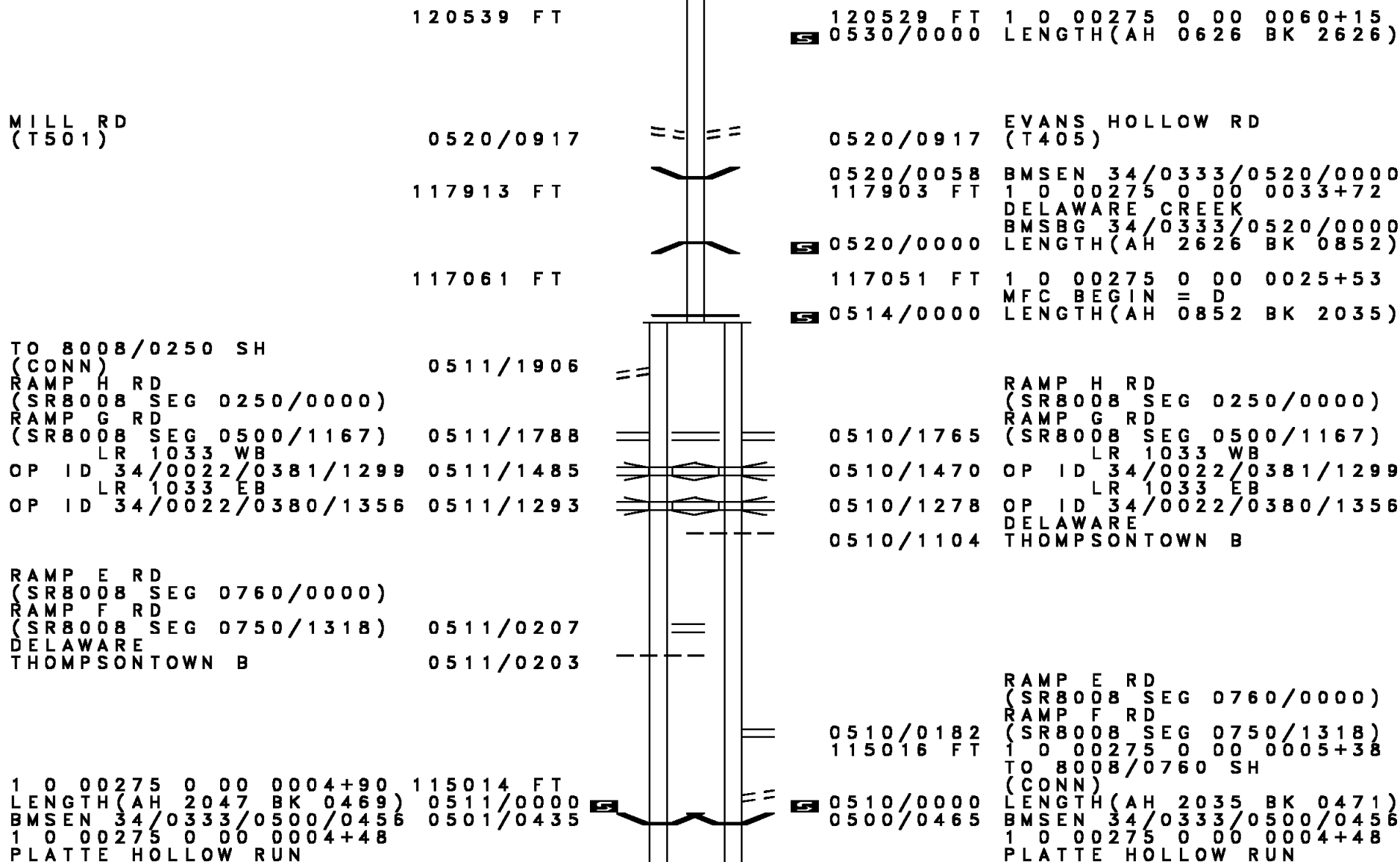
121155 FT

1 0 00275 0 00 0066+52

 0540/0000 LENGTH(AH 2448 BK 0626)

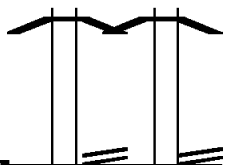
EXTRACT DATE: 11/25/2024 ROADWAY MANAGEMENT SYSTEM PAGE NUMBER: 78  
PRINT DATE: 11/26/2024 SLD COUNTY/SR - ANNUAL PRINT COUNTY: JUNIATA

DIR: B TOTAL LEN: 25.087 MI. DIST: 02-9 SR: 333  
LEFT MUN: DELAWARE T RIGHT MUN: DELAWARE T



EXTRACT DATE: 11/25/2024 ROADWAY MANAGEMENT SYSTEM PAGE NUMBER: 77  
PRINT DATE: 11/26/2024 SLD COUNTY/SR - ANNUAL PRINT COUNTY: JUNIATA

DIR: B TOTAL LEN: 25.087 MI. DIST: 02-9 SR: 333  
LEFT MUN: THOMPSONTOWN B RIGHT MUN: THOMPSONTOWN B

BMSBG 34/0333/0500/0456 0501/0426 1 0 00275 0 00 0000+00 114545 FT MAIN ST (SR3002 SEG 0350/0000) NC SR 0333 SH MFC BEGIN = D LENGTH(AH 0469 BK 0434) 0501/0000		0500/0456 BMSBG 34/0333/0500/0456 114545 FT 1 0 00275 0 00 0000+00 MAIN ST (SR3002 SEG 0350/0000) NC SR 0333 SH MFC BEGIN = D LENGTH(AH 0471 BK 0434) LOWER BENNER ST (BORO) BMSBG 34/0333/0490/0000 1 0 00031 0 00 0526+49 DELAWARE CREEK BMSBG 34/0333/0490/0000 LENGTH(AH 0434 BK 0852)
114111 FT	==	0490/0271 0490/0047 114111 FT
ATHLETIC FIELD ST (BORO) 0480/0827	==	0490/0000
	==	0480/0495
	==	0480/0185
STATE ST (BORO) 1 0 00031 0 00 0517+88 113259 FT	==	113259 FT
MILL ST (BORO) PINE ST (SR2009 SEG 0010/0000) MAIN ST (SR3002 SEG 0340/1500) 0480/0000	==	NC MAIN ST 0480/0000 LENGTH(AH 0852 BK 0729) POND ST (BORO) 0472/0552
POND ST (BORO) 0472/0532 112530 FT	==	112530 FT 0 0 00000 0 00 0000+00 0472/0000 LENGTH(AH 0729 BK 0950)
COLYER ST (BORO) 0470/0938	==	
	==	0470/0665 THOMPSONTOWN DELAWARE T
THOMPSONTOWN DELAWARE T 111580 FT 0470/0000	==	111580 FT 2 0 34029 0 01 0353+18 NC MILL ST 0470/0000 LENGTH(AH 0950 BK 1863)
1 1 01791 0 00 0020+02 109717 FT RIVER RD		109717 FT

EXTRACT DATE: 11/25/2024 ROADWAY MANAGEMENT SYSTEM PAGE NUMBER: 76  
PRINT DATE: 11/26/2024 SLD COUNTY/SR - ANNUAL PRINT COUNTY: JUNIATA

DIR: B TOTAL LEN: 25.087 MI.  
LEFT MUN: DELAWARE T

DIST: 02-9 SR: 333  
RIGHT MUN: DELAWARE T

(T395)

0460/0000



5 0460/0000 LENGTH(AH 1863 BK 2089)  
0448/1909 BMSBN 34/0333/0448/1101

0 0 00000 0 00 0000+00

JUNIATA RIVER

0448/1101 BMSBG 34/0333/0448/1101

DUWARD STATION RD

0448/0994 (SR9402 SEG 0010/0000)

107628 FT

5 107628 FT 0 0 00000 0 00 0000+00  
0448/0000 LENGTH(AH 2089 BK 2591)

105037 FT

5 105037 FT 2 0 34029 0 01 0325+17  
0430/0000 LENGTH(AH 2591 BK 2450)

102587 FT

5 102587 FT 2 0 34029 0 01 0300+53  
0420/0000 LENGTH(AH 2450 BK 2520)

100067 FT

5 100067 FT 2 0 34029 0 01 0275+19  
0410/0000 LENGTH(AH 2520 BK 2474)  
DELAWARE  
0400/2011 WALKER T

097593 FT

5 097593 FT 2 0 34029 0 01 0250+31  
0400/0000 LENGTH(AH 2474 BK 2498)

EXTRACT DATE: 11/25/2024 ROADWAY MANAGEMENT SYSTEM PAGE NUMBER: 75  
PRINT DATE: 11/26/2024 SLD COUNTY/SR - ANNUAL PRINT COUNTY: JUNIATA

DIR: B TOTAL LEN: 25.087 MI. DIST: 02-9 SR: 333  
LEFT MUN: WALKER T RIGHT MUN: WALKER T

095095 FT

095095 FT 2 0 34029 0 01 0225+19  
S 0390/0000 LENGTH(AH 2498 BK 2734)

092361 FT

092361 FT 2 0 34029 0 01 0197+70  
S 0380/0000 LENGTH(AH 2734 BK 3128)

089233 FT

089233 FT 2 0 34029 0 00 0164+54  
S 0370/0000 LENGTH(AH 3128 BK 2418)

086815 FT

086815 FT 2 0 34029 0 00 0140+36  
S 0360/0000 LENGTH(AH 2418 BK 2466)

084349 FT

084349 FT 2 0 34029 0 00 0115+70  
S 0350/0000 LENGTH(AH 2466 BK 3114)

EXTRACT DATE: 11/25/2024 ROADWAY MANAGEMENT SYSTEM PAGE NUMBER: 74  
PRINT DATE: 11/26/2024 SLD COUNTY/SR - ANNUAL PRINT COUNTY: JUNIATA

DIR: B TOTAL LEN: 25.087 MI. DIST: 02-9 SR: 333  
LEFT MUN: WALKER T RIGHT MUN: WALKER T

RAILROAD LN  
(TWP )

081235 FT

081235 FT 2 0 34029 0 00 0084+56  
S 0340/0000 LENGTH(AH 3114 BK 2411)  
WALKER  
0330/2278 TURBETT T

0330/1536 RIVER VIEW RD  
(TWP )

0330/0861

078824 FT

0330/0170 RIVER VIEW RD  
(TWP )  
078824 FT 2 0 34029 0 00 0060+45  
TUSCARORA RD  
(SR3004 SEG 0050/2723)  
S 0330/0000 LENGTH(AH 2411 BK 3256)

075568 FT

0320/0011 BMSBN 34/0333/0320/0000  
075568 FT 2 0 34029 0 00 0027+72  
VILLAGE: TUSCARORA  
TRIB JUNIATA RIVER  
BMSBG 34/0333/0320/0000  
S 0320/0000 LENGTH(AH 3256 BK 2792)

0310/1388 BMSBN 34/0333/0310/1372  
2 0 34029 0 00 0013+49  
TRIB JUNIATA RIVER  
0310/1372 BMSBG 34/0333/0310/1372

CLOVER LN  
(TWP )

0310/0080  
072776 FT

072776 FT 2 0 34029 0 00 0000+00

DIR: B            TOTAL LEN: 25.087 MI.  
LEFT MUN: TURBETT T

DIST: 02-9 SR: 333  
RIGHT MUN: TURBETT T

070799 FT

NC VAN DYKE RD  
 0310/0000 LENGTH(AH 2792 BK 1977)

070799 FT 2 0 34006 0 02 0490+24  
0290/0000 LENGTH(AH 1977 BK 3005)

067794 FT

```

067794 FT 2 0 34006 0 02 0460+24
          STOUFFER RD
          (SR3007 SEG 0010/2998)
S 0280/0000 LENGTH(AH 3005 BK 1999)

```

065795 FT

065795 FT 2 0 34006 0 02 0440+21  
S 0270/0000 LENGTH(AH 1999 BK 2758)

063037 FT

```

063037 FT 2 0 34006 0 02 0412+45
TUSCARORA RD
(SR3004 SEG 0010/0000)
5 0260/0000 LENGTH(AH 2758 BK 2512)

```

```

0 2 5 0 / 1 7 8 4
0 2 5 0 / 1 6 5 7
RESERVOIR RD
(T 3 6 4 )
BMSBN 3 4 / 0 3 3 3 / 0 2 5 0 / 1 6 4 5
2 O B 3 4 0 0 T 0 0 2 0 3 8 7 + 3 0
T R I B H U N T E R S C R E E K
0 2 5 0 / 1 6 4 5
BMSBG 3 4 / 0 3 3 3 / 0 2 5 0 / 1 6 4 5

```

DIR: B TOTAL LEN: 25.087 MI. DIST: 02-9 SR: 333  
LEFT MUN: TURBETT T RIGHT MUN: TURBETT T

EXTRACT DATE: 11/25/2024 ROADWAY MANAGEMENT SYSTEM PAGE NUMBER: 71  
PRINT DATE: 11/26/2024 SLD COUNTY/SR - ANNUAL PRINT COUNTY: JUNIATA

DIR: B TOTAL LEN: 25.087 MI. DIST: 02-9 SR: 333  
LEFT MUN: MILFORD T RIGHT MUN: MILFORD T

COURT RD  
(TWP )

0210/0106  
052805 FT

HORNING CR  
(PRDR)

0200/2010

050576 FT

049069 FT

047226 FT

045817 FT

1 0 00349 0 01 0124+10 043217 FT  
RIVER RD  
(T370) 0160/0000

0220/0000 LENGTH(AH 1665 BK 1196)  
LIONS CLUB PARK RD  
0210/0535 (SR3010 SEG 0050/2582)

052805 FT 1 0 00349 0 00 0028+22  
0210/0000 LENGTH(AH 1196 BK 2229)  
0200/2010 (APRA) JAMES B PARSON R

050576 FT 1 0 00349 0 01 0049+75  
0200/0000 LENGTH(AH 2229 BK 1507)

049069 FT 1 0 00349 0 01 0064+87  
0190/0000 LENGTH(AH 1507 BK 1843)

047226 FT 1 0 00349 0 01 0083+31  
0180/0000 LENGTH(AH 1843 BK 1409)

045817 FT 1 0 00349 0 01 0097+40  
MCLAUGHLIN RD  
(SR3028 SEG 0030/1823)  
0170/0000 LENGTH(AH 1409 BK 2600)

0160/1265 VARNES RD  
(T371)

043217 FT  
0160/0000 LENGTH(AH 2600 BK 3101)

EXTRACT DATE: 11/25/2024 ROADWAY MANAGEMENT SYSTEM PAGE NUMBER: 70  
PRINT DATE: 11/26/2024 SLD COUNTY/SR - ANNUAL PRINT COUNTY: JUNIATA

DIR: B TOTAL LEN: 25.087 MI. DIST: 02-9 SR: 333  
LEFT MUN: MILFORD T RIGHT MUN: MILFORD T

WANDERING WY  
(BORO)  
SUMMIT DR  
(BORO)

0150/1166 ==  
0150/0619 ==  
040116 FT

JUNIATA THRUWAY  
(SR0035 SEG 0522/0000) 0144/2530

040116 FT

MOWERY ST  
(BORO)

0144/0895

VALLEY ST  
(BORO)

0144/0258

037586 FT

THOMAS ST  
(T410)

0140/1631

040116 FT 1 0 00349 0 01 0154+84  
SR 0035 SH  
(SR0035 SEG 0510/0000)  
NC SR 0333 SH  
INTER-BK SR 0035 SH  
(SR0035 SEG 0510/0000)  
LTH AH 003101 BK 000100  
0150/0000  
040116 FT  
7146/0000 LTH AH 000100 BK 002530  
INTER-AHD JUNIATA THRUWAY  
(SR0035 SEG 0522/0000)  
0144/2530 MIFFLIN B  
TRIB JUNIATA RIVER  
STRUCTURE LENGTH 11 FT  
0144/2020 BMSID 34/0333/0144/2020  
W MAIN ST  
0144/1260 (BORO)  
NC MOWERY ST  
NONAME AL  
0144/0742 (BORO)  
FOSTER ST  
(BORO)  
NC LICKING ST  
0144/0593 LICKING ST  
(SR4002 SEG 0190/0603)  
VALLEY ST  
(BORO)  
MIFFLIN  
0144/0125 MILFORD T  
0144/0012 BMSID 34/0333/0144/0000  
037586 FT 2 0 34004 0 02 0332+08  
TRIB JUNIATA RIVER  
BMSBG 34/0333/0144/0000  
0144/0000 LENGTH(AH 2530 BK 2320)  
DOLAN HEIGHTS RD  
(T388)  
0140/2070

EXTRACT DATE: 11/25/2024 ROADWAY MANAGEMENT SYSTEM PAGE NUMBER: 69  
PRINT DATE: 11/26/2024 SLD COUNTY/SR - ANNUAL PRINT COUNTY: JUNIATA

DIR: B TOTAL LEN: 25.087 MI. DIST: 02-9 SR: 333  
LEFT MUN: MILFORD T RIGHT MUN: MILFORD T

DUSTY LN  
(TWP )

0140/0665

035266 FT

032722 FT

029241 FT

025502 FT

==

==

0140/1186

0140/0665

035266 FT

5

0140/0000

032722 FT

5

0130/0000

0120/0012

029241 FT

5

0120/0000

0110/0388

0110/0015

025502 FT

5

0110/0000

MILFORD ST  
(T387)  
MUDDY RUN RD  
(SR4001 SEG 0010/0000)  
2 0 34004 0 02 0355+39  
NC FOSTER ST  
LENGTH(AH 2320 BK 2544)  
  
2 0 34004 0 02 0380+90  
VILLAGE: ROCKVILLE  
LENGTH(AH 2544 BK 3481)  
  
BMSSEN 34/0333/0120/0000  
2 0 34004 0 02 0415+76  
TRIB JUNIATA RIVER  
BMSBG 34/0333/0120/0000  
LENGTH(AH 3481 BK 3739)  
  
DENHOLM RD  
(T383)  
BMSSEN 34/0333/0110/0000  
2 0 34004 0 02 0453+07  
MUDDY RUN  
BMSBG 34/0333/0110/0000  
LENGTH(AH 3739 BK 2833)

EXTRACT DATE: 11/25/2024 ROADWAY MANAGEMENT SYSTEM PAGE NUMBER: 68  
PRINT DATE: 11/26/2024 SLD COUNTY/SR - ANNUAL PRINT COUNTY: JUNIATA

DIR: B TOTAL LEN: 25.087 MI. DIST: 02-9 SR: 333  
LEFT MUN: MILFORD T RIGHT MUN: MILFORD T

022669 FT

==

022669 FT 2 0 34004 0 02 0481+58

COOKIE LN  
(PRDR)

0100/0000 LENGTH(AH 2833 BK 2498)

020171 FT

020171 FT 2 0 34014 0 00 0025+10

0090/0000 LENGTH(AH 2498 BK 2537)

017634 FT

017634 FT 2 0 34014 0 00 0050+59

VILLAGE: DENHOLM

0080/0000 LENGTH(AH 2537 BK 2433)

015201 FT

015201 FT 2 0 34014 0 00 0075+00

0070/0000 LENGTH(AH 2433 BK 2500)

012701 FT

012701 FT 2 0 34014 0 00 0100+11

0060/0000 LENGTH(AH 2500 BK 2498)

EXTRACT DATE: 11/25/2024 ROADWAY MANAGEMENT SYSTEM PAGE NUMBER: 67  
PRINT DATE: 11/26/2024 SLD COUNTY/SR - ANNUAL PRINT COUNTY: JUNIATA

DIR: B TOTAL LEN: 25.087 MI. DIST: 02-9 SR: 333  
LEFT MUN: MILFORD T RIGHT MUN: MILFORD T

010203 FT

010203 FT 2 0 34014 0 00 0125+19  
S 0050/0000 LENGTH(AH 2498 BK 2410)

007793 FT

007793 FT 2 0 34014 0 00 0149+40  
S 0040/0000 LENGTH(AH 2410 BK 2548)

005245 FT

005245 FT 2 0 34014 0 00 0175+00  
S 0030/0000 LENGTH(AH 2548 BK 2459)

002786 FT

002786 FT 2 0 34014 0 00 0199+66  
S 0020/0000 LENGTH(AH 2459 BK 2786)

000000 FT

000000 FT 2 0 34014 0 00 0230+24  
NC DENHOLM MOUNTAIN RD  
INTER-BK HAWSTONE RD  
(SRO333 SEG 0120/1018)  
MFC BEGIN = D  
BK-MIFFLIN (44)  
S 0010/0000 LENGTH(AH 2786 BK 0000)

EXTRACT DATE: 11/25/2024 ROADWAY MANAGEMENT SYSTEM PAGE NUMBER: 66  
PRINT DATE: 11/26/2024 SLD COUNTY/SR - ANNUAL PRINT COUNTY: JUNIATA  
DIR: B TOTAL LEN: .000 MI. DIST: 02-9 SR: 322  
LEFT MUN: FAYETTE T RIGHT MUN: FAYETTE T

000000 FT



000000 FT BK-MIFFLIN (44)  
7010/0000 LTH AH 000100 BK 000000

EXTRACT DATE: 11/25/2024 ROADWAY MANAGEMENT SYSTEM PAGE NUMBER: 65  
PRINT DATE: 11/26/2024 SLD COUNTY/SR - ANNUAL PRINT COUNTY: JUNIATA

DIR: B TOTAL LEN: 20.192 MI. DIST: 02-9 SR: 235  
LEFT MUN: FAYETTE T RIGHT MUN: FAYETTE T

106613 FT

106613 FT AH-SNYDER (54)  
INTER-AHD SR 0235 SH  
0470/2292 (SR0235 SEG 0010/0000)

104321 FT

104321 FT 2 0 34042 0 00 0200+00  
0470/0000 LENGTH(AH 2292 BK 2968)

101353 FT

101353 FT 2 0 34042 0 00 0170+31  
0460/0000 LENGTH(AH 2968 BK 1998)

099355 FT

LICK RUN  
STRUCTURE LENGTH 8 FT  
BMSID 34/0235/0454/0277  
099355 FT 2 0 34042 0 00 0150+33  
0454/0000 LENGTH(AH 1998 BK 1373)  
LOST CREEK

097982 FT

STRUCTURE LENGTH 28 FT  
BMSID 34/0235/0444/0808  
097982 FT 0 0 00000 0 00 0000+00  
0444/0000 LENGTH(AH 1373 BK 2202)

095780 FT

095780 FT 2 0 34042 0 00 0114+55  
0440/0000 LENGTH(AH 2202 BK 2406)

EXTRACT DATE: 11/25/2024 ROADWAY MANAGEMENT SYSTEM PAGE NUMBER: 64  
PRINT DATE: 11/26/2024 SLD COUNTY/SR - ANNUAL PRINT COUNTY: JUNIATA

DIR: B TOTAL LEN: 20.192 MI. DIST: 02-9 SR: 235  
LEFT MUN: FAYETTE T RIGHT MUN: FAYETTE T

MOUNTAIN RD  
(T527)

093374 FT

0420/2201

FAIRVIEW RD  
(T533)

087707 FT

0400/3355

093374 FT 2 0 34042 0 00 0090+57  
S 0430/0000 LENGTH(AH 2406 BK 3008)

0420/2226 MOUNTAIN RD  
(T527)

0420/1088 TRIB LOST CREEK  
STRUCTURE LENGTH 9 FT  
BMSID 34/0235/0420/1088

090366 FT 2 0 34042 0 00 0060+57  
NC SHADE MOUNTAIN RD

(T539)  
S 0420/0000 VANORMER RD  
LENGTH(AH 3008 BK 2659)

087707 FT 2 0 34042 0 00 0033+73  
FAIRVIEW RD  
(T533)

S 0410/0000 LENGTH(AH 2659 BK 3385)

0400/1385 PINE MAPLE ST  
(T605)

0400/0641 PINE MAPLE ST  
(T605)  
0400/0528 BMS EN 34/0235/0400/0502

EXTRACT DATE: 11/25/2024 ROADWAY MANAGEMENT SYSTEM PAGE NUMBER: 63  
PRINT DATE: 11/26/2024 SLD COUNTY/SR - ANNUAL PRINT COUNTY: JUNIATA

DIR: B TOTAL LEN: 20.192 MI. DIST: 02-9 SR: 235  
LEFT MUN: FAYETTE T RIGHT MUN: FAYETTE T

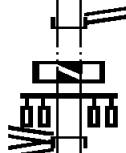
WATER ST  
(T603)

0400/0165  
084322 FT

==

SCHOOL ST  
(SR1004 SEG 0030/0793)  
MAIN ST  
(SR0035 SEG 0730/0000)

084322 FT  
0390/1764



==  
==  
==

082558 FT

MUSSER RD  
(T563)

0380/1325

==

079635 FT

PEOPLES RD  
(T489)

0370/1024

==

1 0 00636 0 00 0077+60 077412 FT  
ORCHARD RD  
(T442) 0370/0000

==

2 0 34042 0 00 0004+96  
LITTLE LOST CREEK  
0400/0502 BMSBG 34/0235/0400/0502

084322 FT 2 0 34042 0 00 0000+00  
MAIN ST  
(SR0035 SEG 0740/0000)

NC BE  
INTER-BK MAIN ST  
(SR0035 SEG 0740/0000)

0400/0000 LTH AH 003385 BK 000100  
084322 FT  
7394/0000 LTH AH 000100 BK 001764

INTER-AHD MAIN ST  
(SR0035 SEG 0730/0000)

0390/1764  
0390/1582 CHURCH ST  
(T601)  
0390/1280 TOWN RIDGE RD  
(T509)

082558 FT 1 0 00636 0 00 0129+32  
DUNN VALLEY RD  
(SR2008 SEG 0010/0000)  
0390/0000 LENGTH(AH 1764 BK 2923)

079635 FT 1 0 00636 0 00 0100+00  
0380/0000 LENGTH(AH 2923 BK 2223)

077412 FT  
0370/0000 LENGTH(AH 2223 BK 2260)

EXTRACT DATE: 11/25/2024 ROADWAY MANAGEMENT SYSTEM PAGE NUMBER: 62  
PRINT DATE: 11/26/2024 SLD COUNTY/SR - ANNUAL PRINT COUNTY: JUNIATA

DIR: B TOTAL LEN: 20.192 MI. DIST: 02-9 SR: 235  
LEFT MUN: FAYETTE T RIGHT MUN: FAYETTE T

075152 FT

075152 FT 1 0 00636 0 00 0055+00  
S 0360/0000 LENGTH(AH 2260 BK 2584)

072568 FT

0350/0240 LC FOR QUARRY RD  
(CONN)  
FAYETTE  
0350/0201 DELAWARE T  
072568 FT 1 0 00636 0 00 0029+05  
QUARRY RD  
(T491)  
S 0350/0000 LENGTH(AH 2584 BK 1415)

071153 FT

071153 FT 1 0 00636 0 00 0015+02  
S 0340/0000 LENGTH(AH 1415 BK 1514)

069639 FT

0330/0339 QUARRY RD  
(T448)  
DELAWARE CREEK  
STRUCTURE LENGTH 12 FT  
0330/0071 BMSID 34/0235/0330/0071  
069639 FT 1 0 00636 0 00 0000+00  
COCOLAMUS RD  
(SR2013 SEG 0010/0000)  
NC FALL HILL RD  
S 0330/0000 LENGTH(AH 1514 BK 1223)

068416 FT

068416 FT 1 0 00275 0 00 0204+68  
S 0320/0000 LENGTH(AH 1223 BK 2504)  
BLACK DOG RD  
0310/2403 (T556)

0310/1095 EAST SALEM RD  
(T436)

EXTRACT DATE: 11/25/2024 ROADWAY MANAGEMENT SYSTEM PAGE NUMBER: 61  
PRINT DATE: 11/26/2024 SLD COUNTY/SR - ANNUAL PRINT COUNTY: JUNIATA

DIR: B TOTAL LEN: 20.192 MI. DIST: 02-9 SR: 235  
LEFT MUN: DELAWARE T RIGHT MUN: DELAWARE T

1 0 00275 0 00 0179+70 065912 FT  
JOHNSTOWN RD  
(T544)  
SR 0333 SH  
(SR0333 SEG 0590/0857) 0310/0000  
065579 FT

063458 FT

061101 FT

DELAWARE CHURCH RD  
(T471) 0270/0648  
1 0 00438 0 00 0065+57 059048 FT  
SWARTZ RD  
(T473) 0270/0000

056554 FT

065912 FT

NC SR 0235 SH  
5 0310/0000 LENGTH(AH 2504 BK 0333)  
065579 FT 2 0 34038 0 00 0053+03  
NC FACTORY RD  
EAST SALEM RD  
(T436)

5 0300/0000 LENGTH(AH 0333 BK 2121)

0290/1179 CEMETERY RD  
(T477)

063458 FT 1 0 00438 0 00 0021+28  
5 0290/0000 VILLAGE: EAST SALEM  
LENGTH(AH 2121 BK 2357)

061101 FT 1 0 00438 0 00 0044+96  
5 0280/0000 LENGTH(AH 2357 BK 2053)

059048 FT

5 0270/0000 LENGTH(AH 2053 BK 2494)

056554 FT 1 0 00438 0 00 0090+58  
5 0260/0000 LENGTH(AH 2494 BK 3246)

EXTRACT DATE: 11/25/2024 ROADWAY MANAGEMENT SYSTEM PAGE NUMBER: 60  
PRINT DATE: 11/26/2024 SLD COUNTY/SR - ANNUAL PRINT COUNTY: JUNIATA

DIR: B TOTAL LEN: 20.192 MI. DIST: 02-9 SR: 235  
LEFT MUN: DELAWARE T RIGHT MUN: DELAWARE T

PYLE RD  
(T510)

0250/0265  
053308 FT

==

MAZE RD  
(T460)  
BMS EN 34/0235/0250/0000  
1 0 00438 0 00 0123+11  
053308 FT NC NIPPLES NURSING HOME RD  
COCOLAMUS CREEK  
BMSBG 34/0235/0250/0000  
LENGTH(AH 3246 BK 2605)  
CREEK RD  
(T555)  
0250/0000  
0240/2160

050703 FT

==

050703 FT 1 0 00438 0 00 0149+26  
VILLAGE: MAZE  
0240/0000 LENGTH(AH 2605 BK 1209)

MEISER RD  
(T475)

0230/0917  
049494 FT

==

049494 FT 1 0 00438 0 00 0161+44  
NIPPLE RD  
(T479)  
0230/0000 LENGTH(AH 1209 BK 2267)  
TRIB COCOLAMUS CREEK  
STRUCTURE LENGTH 8 FT  
0220/2040 BMSID 34/0235/0220/2040

047227 FT

==

047227 FT 1 0 00438 0 00 0184+13  
0220/0000 LENGTH(AH 2267 BK 2497)  
DELAWARE  
0210/2400 GREENWOOD T

EXTRACT DATE: 11/25/2024 ROADWAY MANAGEMENT SYSTEM PAGE NUMBER: 59  
PRINT DATE: 11/26/2024 SLD COUNTY/SR - ANNUAL PRINT COUNTY: JUNIATA

DIR: B TOTAL LEN: 20.192 MI. DIST: 02-9 SR: 235  
LEFT MUN: DELAWARE T RIGHT MUN: DELAWARE T

044730 FT		044730 FT 1 0 00438 0 00 0209+10
		<b>S</b> 0210/0000 LENGTH(AH 2497 BK 2513)
042217 FT		042217 FT 1 0 00438 0 00 0234+23
		<b>S</b> 0200/0000 LENGTH(AH 2513 BK 2087)
MEISER RD (T475)		
0190/0817	==	
040130 FT		040130 FT 1 0 00438 0 00 0255+10
		MCCOY RD (T478)
	==	<b>S</b> 0190/0000 LENGTH(AH 2087 BK 1914)
1 0 00438 0 00 0274+20 038216 FT		038216 FT
LAKE RD (T480)		<b>S</b> 0180/0000 LENGTH(AH 1914 BK 2679)
0180/0000	==	
1 0 00438 0 00 0301+00 035537 FT		035537 FT
COCOLAMUS CREEK RD		
(SR2017 SEG 0070/2749) 0170/0000	==	<b>S</b> 0170/0000 LENGTH(AH 2679 BK 0780)
034757 FT		0160/0052 BMS EN 34/0235/0160/0000
		034757 FT 1 0 00438 0 00 0308+88
		STONE RUN
		<b>S</b> 0160/0000 BMSBG 34/0235/0160/0000
		LENGTH(AH 0780 BK 3091)
		EVENDALE HILL RD
		0150/3022 (SR2017 SEG 0080/0000)

EXTRACT DATE: 11/25/2024 ROADWAY MANAGEMENT SYSTEM PAGE NUMBER: 58  
PRINT DATE: 11/26/2024 SLD COUNTY/SR - ANNUAL PRINT COUNTY: JUNIATA

DIR: B TOTAL LEN: 20.192 MI. DIST: 02-9 SR: 235  
LEFT MUN: GREENWOOD T RIGHT MUN: GREENWOOD T

BETHLEHEM RD  
(T486)

0150/1448

031666 FT

031666 FT 1 0 00438 0 00 0339+72

GOLDIE LN

(T488)

5 0150/0000 LENGTH(AH 3091 BK 1667)

029999 FT

0140/0032 BMS EN 34/0235/0140/0000

029999 FT 1 0 00438 0 00 0356+38

CABALA RUN

BMSBG 34/0235/0140/0000

5 0140/0000 LENGTH(AH 1667 BK 2947)

CABALA CREEK RD  
(T413)

0130/2870

027052 FT

027052 FT 1 0 00438 0 00 0385+87

SEVEN STARS RD

(SR2019 SEG 0040/0000)

5 0130/0000 LENGTH(AH 2947 BK 2385)

SEVEN STARS RD  
(SR2019 SEG 0030/3076) 0120/2304

024667 FT

024667 FT 1 0 00438 0 00 0409+77

VILLAGE: SEVEN STARS

5 0120/0000 LENGTH(AH 2385 BK 2679)

EXTRACT DATE: 11/25/2024 ROADWAY MANAGEMENT SYSTEM PAGE NUMBER: 57  
PRINT DATE: 11/26/2024 SLD COUNTY/SR - ANNUAL PRINT COUNTY: JUNIATA

DIR: B TOTAL LEN: 20.192 MI. DIST: 02-9 SR: 235  
LEFT MUN: GREENWOOD T RIGHT MUN: GREENWOOD T

LYTER RD  
(T412)

021988 FT

0100/2708

019163 FT

016718 FT

014619 FT

1 0 00438 0 00 0528+40 012842 FT  
VALLEY VIEW RD  
(SR2021 SEG 0010/0722) 0070/0000

011099 FT

0110/0027 BMS EN 34/0235/0110/0000  
021988 FT 1 0 00438 0 00 0436+56  
CRANES RUN  
BMSBG 34/0235/0110/0000  
5 0110/0000 LENGTH(AH 2679 BK 2825)

0100/2030 HIGHLAND RD  
(T500)

019163 FT 1 0 00438 0 00 0465+00  
5 0100/0000 LENGTH(AH 2825 BK 2445)

016718 FT 1 0 00438 0 00 0489+67  
5 0090/0000 LENGTH(AH 2445 BK 2099)

014619 FT 1 0 00438 0 00 0510+63  
GREENWOOD  
SUSQUEHANNA T  
5 0080/0000 LENGTH(AH 2099 BK 1777)

012842 FT  
5 0070/0000 LENGTH(AH 1777 BK 1743)  
DEER RIDGE RD  
0060/1198 (T518)

011099 FT 2 0 34012 0 00 0024+91

EXTRACT DATE: 11/25/2024 ROADWAY MANAGEMENT SYSTEM PAGE NUMBER: 56  
PRINT DATE: 11/26/2024 SLD COUNTY/SR - ANNUAL PRINT COUNTY: JUNIATA

DIR: B TOTAL LEN: 20.192 MI. DIST: 02-9 SR: 235  
LEFT MUN: SUSQUEHANNA T RIGHT MUN: SUSQUEHANNA T

BUCHER HOLLOW RD  
(T521)

008049 FT

0040/1927

==

006061 FT

003672 FT

002788 FT

000000 FT

0060/0000 LENGTH(AH 1743 BK 3050)

008049 FT 2 0 34012 0 00 0055+31  
0050/0000 LENGTH(AH 3050 BK 1988)

0040/0889 ANDY STROUP RD  
(T520)

006061 FT 2 0 34012 0 00 0075+00  
0040/0000 LENGTH(AH 1988 BK 2389)

003672 FT 2 0 34012 0 00 0099+18  
NC SR 0235 SH  
SR 2023 SH  
(SR2023 SEG 0010/0000)  
0030/0000 LENGTH(AH 2389 BK 0884)

002788 FT 2 0 34015 0 01 0028+75  
0020/0000 LENGTH(AH 0884 BK 2788)

000000 FT 2 0 34015 0 00 0000+00  
NC LONG HILL RD  
INTER-BK SR 0235 SH  
(SR0235 SEG 0050/0927)  
MFC BEGIN = D

BK-PERRY (50)  
0010/0000 LENGTH(AH 2788 BK 0000)

EXTRACT DATE: 11/25/2024 ROADWAY MANAGEMENT SYSTEM PAGE NUMBER: 55  
PRINT DATE: 11/26/2024 SLD COUNTY/SR - ANNUAL PRINT COUNTY: JUNIATA

DIR: B TOTAL LEN: 1.549 MI. DIST: 02-9 SR: 104  
LEFT MUN: SUSQUEHANNA T RIGHT MUN: SUSQUEHANNA T

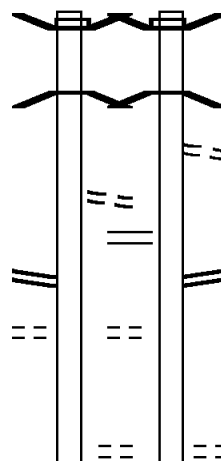
008181 FT		008181 FT	AH-SNYDER (54)
		INTER-AHD SR 0104 SH	
		0060/0968	(SR0104 SEG 0010/0000)
007213 FT		007213 FT	1 0 00195 0 00 0072+06
			SAINT PAUL RD
			(T400)
		5 0060/0000	LENGTH(AH 0968 BK 2700)
004513 FT		004513 FT	1 0 00195 0 00 0045+18
		5 0050/0000	LENGTH(AH 2700 BK 2476)
002037 FT		002037 FT	1 0 00195 0 00 0020+54
			TRIB SUSQUEHANNA RIVER
			STRUCTURE LENGTH 10 FT
			BMSID 34/0104/0040/0000
		5 0040/0000	LENGTH(AH 2476 BK 0653)
			HESS HILL RD
			(T418)
		0030/0570	
		001384 FT	1 0 00195 0 00 0013+94
		5 0030/0000	LENGTH(AH 0653 BK 1093)
			OLD TRAIL RD
			(T425)
		0020/0670	
		000291 FT	
		5 0020/0000	LENGTH(AH 1093 BK 0291)
		000000 FT	1 0 00195 0 00 0000+00
			NC SR 0104 SH
		INTER-BK	SR 0104 SH
			(SR0104 SEG 0010/2924)
			MFC BEGIN = C
			BK-PERRY (50)
		5 0010/0000	LENGTH(AH 0291 BK 0000)

KLINGER HOLLOW RD  
(SR2026 SEG 0060/2045) 0030/0570  
001384 FT

1 0 00195 0 00 0002+96 000291 FT  
HILLTOP RD  
(T426) 0020/0000  
000000 FT

EXTRACT DATE: 11/25/2024 ROADWAY MANAGEMENT SYSTEM PAGE NUMBER: 54  
 PRINT DATE: 11/26/2024 SLD COUNTY/SR - ANNUAL PRINT COUNTY: JUNIATA  
 DIR: B TOTAL LEN: 28.844 MI. DIST: 02-9 SR: 75  
 LEFT MUN: WALKER T RIGHT MUN: WALKER T

BMS EN 34/0075/0730/2017 152295 FT  
 SWAMP RD INTER-AHD  
 (SR2001 SEG 0011/0000) 0731/2304  
 2 0 34030 0 00 0046+54  
 LR 1033 EB  
 BMSBG 34/0075/0730/2017 0731/2053  
  
 TO 8006/0750 SH  
 (CONN) 0731/1883  
  
 PORT ROYAL INTER RD  
 (SR8006 SEG 0010/1546) 0731/1741  
 SMITH RD  
 (T451) 0731/1331  
  
 SWAMP RD  
 (T439) 0731/0053



152267 FT BMS EN 34/0075/0730/2017  
 INTER-AHD SWAMP RD  
 0730/2268 (SR2001 SEG 0010/0000)  
 2 0 34030 0 00 0046+54  
 LR 1033 EB  
 BMSBG 34/0075/0730/2017  
 TO 8006/0750 SH  
 (CONN)  
  
 0730/2017  
 0730/1752  
  
 0730/1738 RAMP N RD  
 (SR8006 SEG 0010/1546)  
 0730/1603 PORT ROYAL INTER RD  
 (SR8006 SEG 0750/0000)  
 0730/1308 SMITH RD  
 (T451)  
  
 0730/0048 SWAMP RD  
 (T439)

EXTRACT DATE: 11/25/2024 ROADWAY MANAGEMENT SYSTEM PAGE NUMBER: 53  
PRINT DATE: 11/26/2024 SLD COUNTY/SR - ANNUAL PRINT COUNTY: JUNIATA

DIR: B TOTAL LEN: 28.844 MI. DIST: 02-9 SR: 75  
LEFT MUN: WALKER T RIGHT MUN: WALKER T

2 0 34030 0 00 0026+22 149991 FT  
LENGTH(AH 2304 BK 1322) 0731/0000 S 149999 FT 2 0 34030 0 00 0026+29  
SIGN STRUCTURE S 0730/0000 LENGTH(AH 2268 BK 1330)  
BMSID 34/0075/0721/1174 0721/1174

TO 3002/0160 SH  
(CONN) 0721/0147

2 0 34030 0 00 0012+91 148669 FT  
WILLIAM PENN HW  
(SR3002 SEG 0170/0000)

MFC BEGIN = C  
LENGTH(AH 1322 BK 3418) 0721/0000 S  
RUTTER'S #37  
(PRDR) 0700/3048

0720/0121 FROM 3002/0170 SH  
148669 FT (CONN)  
2 0 34030 0 00 0013+51  
WILLIAM PENN HW  
(SR3002 SEG 0170/0000)

0720/0000 MFC BEGIN = C  
S LENGTH(AH 1330 BK 3418)  
0700/3048 (APRA) RUTTER'S #37

145251 FT

145251 FT 1 0 00045 0 03 1455+62  
S 0700/0000 LENGTH(AH 3418 BK 2488)

WEST RIVER RD  
(SR3005 SEG 0010/0000) 0690/0174  
142763 FT

EAST RIVER RD  
(T380)  
0690/0174  
142763 FT 1 0 00045 0 03 1430+59  
S 0690/0000 LENGTH(AH 2488 BK 1088)  
0680/1088 BMSID 34/0075/0680/0000

FIRST ST  
(SR3031 SEG 0010/0000) 0680/0026  
141675 FT

WALKER  
0680/0026 PORT ROYAL B  
141675 FT 1 0 00045 0 03 1418+40  
NC SR 0075 SH  
FIRST ST  
BMSBG 34/0075/0680/0000  
S 0680/0000 LENGTH(AH 1088 BK 1846)  
0660/1836 BMSID 34/0075/0660/1759

EXTRACT DATE: 11/25/2024 ROADWAY MANAGEMENT SYSTEM PAGE NUMBER: 52  
PRINT DATE: 11/26/2024 SLD COUNTY/SR - ANNUAL PRINT COUNTY: JUNIATA

DIR: B TOTAL LEN: 28.844 MI. DIST: 02-9 SR: 75  
LEFT MUN: PORT ROYAL B RIGHT MUN: PORT ROYAL B

						1 0 00045 0 03 1417+53
					0660/1759	NORFOLK SOUTHERN RAIL RR
						BMSBG 34/0075/0660/1759
						SECOND ST
					0660/1665	(BORO)
						NONAME AL
					0660/1514	(BORO)
						THIRD ST
					0660/1362	(BORO)
						NONAME AL
					0660/1211	(BORO)
						FOURTH ST
					0660/1061	(BORO)
						FIFTH ST
					0660/0760	(BORO)
						NONAME AL
					0660/0602	(BORO)
						SIXTH ST
					0660/0458	(BORO)
						NONAME AL
					0660/0301	(BORO)
						SEVENTH ST
					0660/0160	(BORO)
					139829 FT	1 0 00045 0 02 1398+94
						EIGHTH ST
						(BORO)
					0660/0000	LENGTH(AH 1846 BK 1477)
						MAIN ST
					0650/0033	(BORO)
					138352 FT	
					0650/0000	LENGTH(AH 1477 BK 0608)
						PORT ROYAL
					0640/0350	MILFORD T
						BMSBG 34/0075/0640/0000
						NC MARKET ST
					0640/0137	MILFORD
					137744 FT	TURBETT T
						1 0 00045 0 02 1382+06
						TUSCARORA CREEK
					0640/0000	BMSBG 34/0075/0640/0000
						LENGTH(AH 0608 BK 0753)
						SAND BAR RD
					0630/0343	(T359)
					136991 FT	1 0 00045 0 02 1372+33
						VILLAGE: OLD PORT
						BOOK RD

DIR: B TOTAL LEN: 28.844 MI. DIST: 02-9 SR: 75  
LEFT MUN: TURBETT T RIGHT MUN: TURBETT T

EXTRACT DATE: 11/25/2024 ROADWAY MANAGEMENT SYSTEM PAGE NUMBER: 50  
PRINT DATE: 11/26/2024 SLD COUNTY/SR - ANNUAL PRINT COUNTY: JUNIATA

DIR: B TOTAL LEN: 28.844 MI. DIST: 02-9 SR: 75  
LEFT MUN: TURBETT T RIGHT MUN: TURBETT T

123576 FT

123576 FT 1 0 00045 0 02 1237+68  
TURBETT  
SPRUCE HILL T  
S 0570/0000 LENGTH(AH 3144 BK 2411)  
CROSSING RD  
0560/1621 (T388)

121165 FT

121165 FT 1 0 00045 0 02 1213+60  
GRAHAM STATION RD  
0560/0000 LENGTH(AH 2411 BK 3587)  
(T390)

1 0 00045 0 02 1177+87 117578 FT  
OVERHILL RD  
(T350) 0550/0000

0550/0102 CENTER RD  
117578 FT (T344)  
S 0550/0000 LENGTH(AH 3587 BK 2564)

SPRUCE HILL RD 115014 FT  
(SR3030 SEG 0052/2863) 0540/0000

115014 FT 1 0 00045 0 02 1151+80  
NC TURBETT FLATS RD  
S 0540/0000 LENGTH(AH 2564 BK 1141)  
MATAMORAS RD

EXTRACT DATE: 11/25/2024 ROADWAY MANAGEMENT SYSTEM PAGE NUMBER: 49  
PRINT DATE: 11/26/2024 SLD COUNTY/SR - ANNUAL PRINT COUNTY: JUNIATA

DIR: B TOTAL LEN: 28.844 MI. DIST: 02-9 SR: 75  
LEFT MUN: SPRUCE HILL T RIGHT MUN: SPRUCE HILL T

CREEK RD  
(T533)

113873 FT

0530/1052 (T319)

113873 FT 1 0 00045 0 02 1140+57  
5 0530/0000 LENGTH(AH 1141 BK 2338)

0520/0083

111535 FT

0520/0314 GAUL RD  
(T349)

0520/0014 BMS EN 34/0075/0520/0000  
111535 FT 1 0 00045 0 02 1117+23  
TRIB TO TUSCARORA CREEK  
5 0520/0000 BMSBG 34/0075/0520/0000  
LENGTH(AH 2338 BK 2404)  
STORE LN  
(T340)

109131 FT

109131 FT 1 0 00045 0 02 1093+20  
5 0510/0000 VILLAGE: SPRUCE HILL  
LENGTH(AH 2404 BK 2288)  
GILLAFORD RD  
(T334)

106843 FT

106843 FT 1 0 00045 0 02 1070+16  
TRIB TUSCARORA CREEK  
STRUCTURE LENGTH 11 FT  
5 0500/0000 BMSID 34/0075/0500/0000  
LENGTH(AH 2288 BK 2068)

104775 FT

0490/0441 MILL LN  
(T313)  
0490/0018 BMS EN 34/0075/0490/0000  
104775 FT 1 0 00045 0 02 1049+65

EXTRACT DATE: 11/25/2024 ROADWAY MANAGEMENT SYSTEM PAGE NUMBER: 48  
PRINT DATE: 11/26/2024 SLD COUNTY/SR - ANNUAL PRINT COUNTY: JUNIATA

DIR: B TOTAL LEN: 28.844 MI. DIST: 02-9 SR: 75  
LEFT MUN: SPRUCE HILL T RIGHT MUN: SPRUCE HILL T

EBENEZER CHURCH RD  
(T343)

0480/1465

SHORT RD  
(T348)

0480/0792

SHALE LN  
(TWP)

0480/0077  
103115 FT

ESH'S RUN  
BMSBG 34/0075/0490/0000  
5 0490/0000 LENGTH(AH 2068 BK 1660)

TRIB TUSCARORA CREEK  
STRUCTURE LENGTH 16 FT  
0480/0655 BMSID 34/0075/0480/0655

103115 FT 1 0 00045 0 02 1032+72  
TRIB TUSCARORA CREEK  
STRUCTURE LENGTH 14 FT  
BMSID 34/0075/0480/0000  
5 0480/0000 LENGTH(AH 1660 BK 1921)

101194 FT

101194 FT 1 0 00045 0 02 1013+46  
5 0470/0000 LENGTH(AH 1921 BK 2560)

098634 FT

098634 FT 1 0 00045 0 02 0987+78  
5 0460/0000 LENGTH(AH 2560 BK 1571)

1 0 00045 0 02 0972+03 097063 FT  
INDIAN MOUND RD  
(SR3019 SEG 0010/0000) 0450/0000

095847 FT

097063 FT JOHNSON RD  
(T312)  
5 0450/0000 LENGTH(AH 1571 BK 1216)

0440/0020 BMSEN 34/0075/0440/0000  
095847 FT 1 0 00045 0 02 0960+09  
TRIB TUSCARORA CREEK  
BMSBG 34/0075/0440/0000  
5 0440/0000 LENGTH(AH 1216 BK 2472)

EXTRACT DATE: 11/25/2024 ROADWAY MANAGEMENT SYSTEM PAGE NUMBER: 47  
PRINT DATE: 11/26/2024 SLD COUNTY/SR - ANNUAL PRINT COUNTY: JUNIATA

DIR: B TOTAL LEN: 28.844 MI. DIST: 02-9 SR: 75  
LEFT MUN: SPRUCE HILL T RIGHT MUN: SPRUCE HILL T

093375 FT			093375 FT 1 0 00045 0 01 0935+68 S 0430/0000 LENGTH(AH 2472 BK 2736)
1 0 00045 0 01 0908+32 090639 FT PLEASANT VIEW RD (T315)	0420/0000	== ==	090639 FT T LN (T311) S 0420/0000 LENGTH(AH 2736 BK 3726)
086913 FT		==	086913 FT 1 0 00045 0 01 0871+08 BOOK RD (T328) S 0410/0000 LENGTH(AH 3726 BK 2967)
083946 FT		- -	0400/0608 SPRUCE HILL TUSCARORA T S 083946 FT 1 0 00045 0 01 0841+29 0400/0000 LENGTH(AH 2967 BK 1635)
082311 FT			082311 FT 1 0 00045 0 01 0824+86 S 0390/0000 LENGTH(AH 1635 BK 1846)

EXTRACT DATE: 11/25/2024 ROADWAY MANAGEMENT SYSTEM PAGE NUMBER: 46  
PRINT DATE: 11/26/2024 SLD COUNTY/SR - ANNUAL PRINT COUNTY: JUNIATA

DIR: B TOTAL LEN: 28.844 MI. DIST: 02-9 SR: 75  
LEFT MUN: TUSCARORA T RIGHT MUN: TUSCARORA T

080465 FT

080465 FT 1 0 00045 0 01 0806+46  
MOUNTAIN RD  
(SR3006 SEG 0010/0000)  
S 0380/0000 LENGTH(AH 1846 BK 3651)

076814 FT

076814 FT 1 0 00045 0 01 0769+72  
S 0370/0000 LENGTH(AH 3651 BK 2364)

074450 FT

074450 FT 1 0 00045 0 01 0746+11  
S 0360/0000 LENGTH(AH 2364 BK 2622)

071828 FT

071828 FT 1 0 00045 0 01 0719+92  
S 0350/0000 LENGTH(AH 2622 BK 3041)

1 0 00045 0 01 0689+43 068787 FT

== 0340/0053 SR 3033 SH CLARK LN  
068787 FT (TBC)

EXTRACT DATE: 11/25/2024 ROADWAY MANAGEMENT SYSTEM PAGE NUMBER: 45  
PRINT DATE: 11/26/2024 SLD COUNTY/SR - ANNUAL PRINT COUNTY: JUNIATA

DIR: B TOTAL LEN: 28.844 MI. DIST: 02-9 SR: 75  
LEFT MUN: TUSCARORA T RIGHT MUN: TUSCARORA T

MIDDLE RD  
(SR0850 SEG 0110/2460) 0340/0000

067369 FT

064990 FT

1 0 00045 0 01 0626+32 062487 FT  
HECKMAN STATION RD  
(T318) 0300/0000

059245 FT

0340/0000 LENGTH(AH 3041 BK 1418)  
0320/1362 BMSBN 34/0075/0320/1325  
1 0 00045 0 01 0688+37  
LAUREL RUN  
0320/1325 BMSBG 34/0075/0320/1325  
LIBERTY VALLEY RD  
0320/1277 (SR0850 SEG 0122/0000)  
GILBOW HILL RD  
0320/0942 (T311)

067369 FT 1 0 00045 0 01 0675+14  
VILLAGE: HONEY GROVE  
0320/0000 LENGTH(AH 1418 BK 2379)

064990 FT 1 0 00045 0 01 0651+35  
0310/0000 LENGTH(AH 2379 BK 2503)

062487 FT  
0300/0000 LENGTH(AH 2503 BK 3242)

059245 FT 1 0 00045 0 01 0593+93  
0290/0000 LENGTH(AH 3242 BK 2238)

DIR: B TOTAL LEN: 28.844 MI. DIST: 02-9 SR: 75  
LEFT MUN: TUSCARORA T RIGHT MUN: TUSCARORA T

057007 FT

0280/0012 BMS EN 34/0075/0280/0000  
057007 FT 1 0 00045 0 01 0571+67  
TRIB TUSCARORA CREEK  
BMSBG 34/0075/0280/0000  
5 0280/0000 LENGTH(AH 2238 BK 2325)

054682 FT

0270/0091 BMS EN 34/0075/0270/0078  
1 0 00045 0 01 0549+07  
TRIB TUSCARORA CREEK  
0270/0078 BMSBG 34/0075/0270/0078  
0270/0013 BMS EN 34/0075/0270/0000  
054682 FT 1 0 00045 0 01 0548+30  
NC TU SCARORA VALLEY RD  
TRIB TUSCARORA CREEK  
BMSBG 34/0075/0270/0000  
5 0270/0000 LENGTH(AH 2325 BK 3116)

051566 FT

RBR

RBR

0260/0033 BMS EN 34/0075/0250/1505  
051566 FT 1 0 00045 0 01 0517+42  
P3  
HORSE VALLEY RUN  
BMSBG 34/0075/0250/1505  
5 0260/0000 LENGTH(AH 3116 BK 1918)

MILL ST  
(T310)

0250/1219

SMOKEY HOLLOW RD  
(SR3018 SEG 0010/0000)

0250/0414  
049648 FT

0250/1219 WATER ST  
(TWP )  
0250/0820 DAVID ST  
(TWP )  
HORSE VALLEY RD  
0250/0414 (SR3029 SEG 0040/1911)  
049648 FT 1 0 00045 0 01 0501+98  
CHURCH ST  
(TWP )  
5 0250/0000 LENGTH(AH 1918 BK 3539)  
NC MA IN ST  
TUSCARORA

EXTRACT DATE: 11/25/2024 ROADWAY MANAGEMENT SYSTEM PAGE NUMBER: 43  
PRINT DATE: 11/26/2024 SLD COUNTY/SR - ANNUAL PRINT COUNTY: JUNIATA

DIR: B TOTAL LEN: 28.844 MI. DIST: 02-9 SR: 75  
LEFT MUN: TUSCARORA T RIGHT MUN: TUSCARORA T

0240/3126 LACK T

046109 FT

046109 FT 1 0 00045 0 01 0466+33  
VILLAGE: EAST WATERFORD  
GILLAND RD  
(T308)  
S 0240/0000 LENGTH(AH 3539 BK 1325)

044784 FT

044784 FT 1 0 00045 0 01 0449+07  
S 0220/0000 LENGTH(AH 1325 BK 2261)

042523 FT

042523 FT 1 0 00045 0 01 0426+44  
S 0210/0000 LENGTH(AH 2261 BK 2633)

039890 FT

039890 FT 1 0 00045 0 01 0400+10  
S 0200/0000 LENGTH(AH 2633 BK 2861)

CLARK RD  
(T328)

0190/1158

==

037029 FT

037029 FT 1 0 00045 0 01 0371+49  
S 0190/0000 LENGTH(AH 2861 BK 1634)

PUMPING STATION RD

EXTRACT DATE: 11/25/2024 ROADWAY MANAGEMENT SYSTEM PAGE NUMBER: 42  
PRINT DATE: 11/26/2024 SLD COUNTY/SR - ANNUAL PRINT COUNTY: JUNIATA

DIR: B TOTAL LEN: 28.844 MI. DIST: 02-9 SR: 75  
LEFT MUN: LACK T RIGHT MUN: LACK T

(SR3023 SEG 0010/0000) 0180/0479  
035395 FT

035395 FT 1 0 00045 0 01 0355+14  
S 0180/0000 LENGTH(AH 1634 BK 2489)

032906 FT

032906 FT 1 0 00045 0 01 0330+26  
S 0170/0000 LENGTH(AH 2489 BK 2007)

030899 FT

030899 FT 1 0 00045 0 01 0309+91  
S 0160/0000 LENGTH(AH 2007 BK 2442)

028457 FT

028457 FT 1 0 00045 0 01 0285+48  
S 0150/0000 LENGTH(AH 2442 BK 2332)

026125 FT

026125 FT 1 0 00045 0 01 0262+15  
S 0140/0000 LENGTH(AH 2332 BK 2656)

023469 FT

023469 FT 1 0 00045 0 01 0235+58  
S 0130/0000 LENGTH(AH 2656 BK 1712)

021757 FT

021757 FT 1 0 00045 0 01 0218+45

DIR: B TOTAL LEN: 28.844 MI.  
LEFT MUN: LACK T

DIST: 02-9 SR: 75  
RIGHT MUN: LACK T

**0 1 9 5 1 7 F T**

0120/0000 LENGTH(AH 1712 BK 2240)

019517 FT 1 0 00045 0 01 0196+04  
 0110/0000 LENGTH(AH 2240 BK 2390)

017127 FT

017127 FT 1 0 00045 0 01 0172+13  
0100/0000 LENGTH(AH 2390 BK 2728)

**0 1 4 3 9 9 F T**

```

014399 FT 1 0 00045 0 01 0144+76
            TRIB TUSCARORA CREEK
            STRUCTURE LENGTH 10 FT
            BMSID 34/0075/0090/0000
            LENGTH(AH 2728 BK 2699)

```

1 0 0045 0 01 0117+75 011700 FT  
OLD MILL RD  
(SR3025 SEG 0010/0000) 0080/0000

011700 FT

0080/0000 LENGTH(AH 2699 BK 1538)

1 0 00045 0 01 0102+30 010162 FT  
BRICK CHURCH RD  
(SR3027 SEG 0010/0000) 0070/0000

0070/0174 MOUNTAIN RD  
010162 FT (TWP )  
S 0070/0000 LENGTH (AH 1538 BK 2808)

EXTRACT DATE: 11/25/2024 ROADWAY MANAGEMENT SYSTEM PAGE NUMBER: 40  
PRINT DATE: 11/26/2024 SLD COUNTY/SR - ANNUAL PRINT COUNTY: JUNIATA

DIR: B TOTAL LEN: 28.844 MI. DIST: 02-9 SR: 75  
LEFT MUN: LACK T RIGHT MUN: LACK T

1 0 00045 0 00 0031+13  
LC TO BLAIRS MILLS RD  
(CONN)  
BLAIRS MILLS RD  
(T301)

007354 FT

007354 FT 1 0 00045 0 01 0074+22  
VILLAGE: WATERLOO  
S 0060/0000 LENGTH(AH 2808 BK 2649)

004705 FT

004705 FT 1 0 00045 0 01 0047+73  
S 0050/0000 LENGTH(AH 2649 BK 1187)

003518 FT

0040/0221 BMS EN 34/0075/0040/0154  
1 0 00045 0 01 0037+45  
TUSCARORA CREEK  
0040/0154 BMSBG 34/0075/0040/0154  
003518 FT 1 0 00045 0 01 0035+90  
S 0040/0000 LENGTH(AH 1187 BK 0420)  
003098 FT

003098 FT

0030/0000

S 0030/0000 LENGTH(AH 0420 BK 1635)

0020/1384

001463 FT

0020/0094 BMS EN 34/0075/0020/0000  
001463 FT 1 0 00045 0 00 0015+65  
NARROWS BR TUSCARORA CR  
BMSBG 34/0075/0020/0000  
S 0020/0000 LENGTH(AH 1635 BK 1463)

000000 FT

000000 FT 1 0 00045 0 00 0000+00  
NC TU SCARORA VALLEY RD  
INTER-BK PATH VALLEY RD  
(SRO075 SEG 0890/2871)  
MFC BEGIN = C  
BK-FRANKLIN (28)  
S 0010/0000 LENGTH(AH 1463 BK 0000)

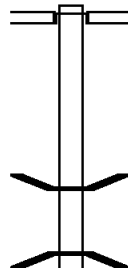
EXTRACT DATE: 11/25/2024 ROADWAY MANAGEMENT SYSTEM PAGE NUMBER: 39  
PRINT DATE: 11/26/2024 SLD COUNTY/SR - ANNUAL PRINT COUNTY: JUNIATA  
DIR: B TOTAL LEN: 5.193 MI. DIST: 02-9 SR: 74  
LEFT MUN: TURBETT T RIGHT MUN: TURBETT T

027420 FT

027420 FT  
INTER-AHD SAWMILL RD  
(T348)  
0090/2259 TURBETT FLATS RD  
(SR0075 SEG 0590/0000)

025161 FT

0090/0016 BMS EN 34/0074/0090/0000  
025161 FT 2 0 34061 0 00 0252+40  
TRIB HUNTERS CREEK  
BMSBG 34/0074/0090/0000



DIR: B MUN: TURBETT TOTAL LEN: 5.193 MI.  
LEFT T

DIST: 02-9 SR: 74  
RIGHT MUN: TURBETT T

OAK LN  
(TWP )

022277 FT

0060/0659  
017609 FT

0 1 4 1 3 4 F T

0090/0000 LENGTH(AH 2259 BK 2884)

0080/1451 BMSBN 34/0074/0080/1417  
2 0 34061 0 00 0237+69  
HUNTERS CREEK  
0080/1417 BMSBG 34/0074/0080/1417

022277 FT 2 0 34061 0 00 0224+32  
MOUNTAIN RD  
(T313)

0080/0000 LENGTH(AH 2884 BK 0993)

021284 FT

0070/0000 LENGTH(AH 0993 BK 3675)

017609 FT 2 0 34061 0 00 0177+32  
0060/0000 LENGTH(AH 3675 BK 3475)

014134 FT 2 0 34061 0 00 0142+23  
0050/0000 LENGTH(AH 3475 BK 3702)

EXTRACT DATE: 11/25/2024 ROADWAY MANAGEMENT SYSTEM PAGE NUMBER: 37  
PRINT DATE: 11/26/2024 SLD COUNTY/SR - ANNUAL PRINT COUNTY: JUNIATA  
DIR: B TOTAL LEN: 5.193 MI. DIST: 02-9 SR: 74  
LEFT MUN: TURBETT T RIGHT MUN: TURBETT T

010432 FT

010432 FT 2 0 34061 0 00 0105+02  
S 0040/0000 LENGTH(AH 3702 BK 3206)

007226 FT

007226 FT 2 0 34061 0 00 0072+69  
S 0030/0000 LENGTH(AH 3206 BK 3736)

003490 FT

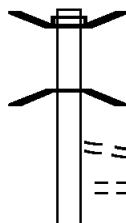
003490 FT 2 0 34061 0 00 0035+17  
S 0020/0000 LENGTH(AH 3736 BK 3490)

000000 FT

000000 FT 2 0 34061 0 00 0000+00  
NC TU SCARORA MOUNTAIN RD  
INTER-BK SR 0074 SH  
(SR0074 SEG 0400/1735)  
MFC BEGIN = D  
BK-PERRY (50)  
S 0010/0000 LENGTH(AH 3490 BK 0000)

EXTRACT DATE: 11/25/2024 ROADWAY MANAGEMENT SYSTEM PAGE NUMBER: 36  
 PRINT DATE: 11/26/2024 SLD COUNTY/SR - ANNUAL PRINT COUNTY: JUNIATA  
 DIR: B TOTAL LEN: 42.982 MI. DIST: 02-9 SR: 35  
 LEFT MUN: MONROE T RIGHT MUN: MONROE T

226766 FT



226945 FT AH-SNYDER (54)  
 BMS EN 34/0035/0940/2789  
 INTER-AHD SR 0035 SH  
 0940/2856 (SR 0035 SEG 0020/0000)  
 1 0 00194 0 00 0942+86  
 MAHANTANGO CREEK  
 0940/2789 BMSBG 34/0035/0940/2789  
 UNKNOWN ST  
 0940/2659 (TWP )  
 UNKNOWN AL  
 0940/2428 (TWP )  
 UNKNOWN ST

EXTRACT DATE: 11/25/2024 ROADWAY MANAGEMENT SYSTEM PAGE NUMBER: 35  
PRINT DATE: 11/26/2024 SLD COUNTY/SR - ANNUAL PRINT COUNTY: JUNIATA

DIR: B TOTAL LEN: 42.982 MI. DIST: 02-9 SR: 35  
LEFT MUN: MONROE T RIGHT MUN: MONROE T

WATER ST  
(TWP )  
CHURCH RD  
(T308)  
BANK ST  
(T604)

0940/1933  
0940/1409  
0940/0967

1 0 00194 0 00 0914+97 223910 FT  
HEISTER VALLEY RD  
(SR1007 SEG 0010/0000) 0940/0000

221068 FT

1 0 00194 0 00 0862+02 218625 FT  
PLAINING MILL RD  
(T546) 0920/0000

216142 FT

0940/2119 (TWP )  
CHURCH ST  
0940/1933 (SR2016 SEG 0010/0000)  
GREEN ST  
0940/1409 (TWP )  
CHURCH RD  
0940/0967 (SR2030 SEG 0010/0000)  
UNKNOWN AL  
0940/0817 (TWP )  
UNKNOWN AL  
0940/0539 (TWP )  
UNKNOWN AL  
0940/0396 (TWP )  
UNKNOWN AL  
0940/0263 (TWP )  
224089 FT

5 0940/0000 LENGTH(AH 2856 BK 2842)  
SNYDER ST  
0930/2734 (T505)

221247 FT 1 0 00194 0 00 0886+50  
5 0930/0000 LENGTH(AH 2842 BK 2443)

218804 FT  
5 0920/0000 LENGTH(AH 2443 BK 2483)

216321 FT 1 0 00194 0 00 0837+02  
5 0910/0000 LENGTH(AH 2483 BK 2573)

EXTRACT DATE: 11/25/2024 ROADWAY MANAGEMENT SYSTEM PAGE NUMBER: 34  
PRINT DATE: 11/26/2024 SLD COUNTY/SR - ANNUAL PRINT COUNTY: JUNIATA

DIR: B TOTAL LEN: 42.982 MI. DIST: 02-9 SR: 35  
LEFT MUN: MONROE T RIGHT MUN: MONROE T

213569 FT		213748 FT	1 0 00194 0 00 0811+13
		INTER-BK	SR 0035 SH
			(SR0035 SEG 0010/1579)
			BK-SNYDER (54)
213569 FT		0900/0000	LTH AH 002573 BK 000100
		213748 FT	AH-SNYDER (54)
		7894/0000	LTH AH 000100 BK 002243
		INTER-AHD	SR 0035 SH
		0890/2243	(SR0035 SEG 0010/0000)
211326 FT		211505 FT	1 0 00194 0 00 0788+82
		0890/0000	LENGTH(AH 2243 BK 3143)
MIDDLE RD			
(SR2017 SEG 0190/0000)	0880/0708		
208183 FT		208362 FT	1 0 00194 0 00 0757+51
			EVENDALE RD
			(SR2017 SEG 0180/1564)
		0880/0000	LENGTH(AH 3143 BK 2061)
LITTLE EVENDALE RD			
(T545)	0870/0238	0870/0028	BMSBN 34/0035/0870/0000
206122 FT		206301 FT	1 0 00194 0 00 0736+89
			VILLAGE: EVENDALE
			TRIB COCOLAMUS CREEK
			BMSBG 34/0035/0870/0000
		0870/0000	LENGTH(AH 2061 BK 1218)

EXTRACT DATE: 11/25/2024 ROADWAY MANAGEMENT SYSTEM PAGE NUMBER: 33  
PRINT DATE: 11/26/2024 SLD COUNTY/SR - ANNUAL PRINT COUNTY: JUNIATA

DIR: B TOTAL LEN: 42.982 MI. DIST: 02-9 SR: 35  
LEFT MUN: MONROE T RIGHT MUN: MONROE T

	204904 FT		0860/0021	BMS	SEN 34/0035/0860/0000
			205083 FT	1 0 00194 0 00	0724+82
				TRIB	COCOLAMUS CREEK
				BMSBG	34/0035/0860/0000
			0860/0000	LENGTH(AH	1218 BK 1579)
LITTLE EVENDALE RD (T545)	0850/0917	==			
			0850/0505		LITTLE EVENDALE RD
			0850/0013	(T545)	
	203325 FT		203504 FT	BMS	SEN 34/0035/0850/0000
				1 0 00194 0 00	0708+99
				TRIB	COCOLAMUS CREEK
				BMSBG	34/0035/0850/0000
			0850/0000	LENGTH(AH	1579 BK 2002)
				MONROE	
			0840/1821	FAYETTE	T
			0840/1038	BMS	SEN 34/0035/0840/0943
				1 0 00194 0 00	0698+47
				COCOLAMUS	CREEK
			0840/0943	BMSBG	34/0035/0840/0943
				LITTLR	EVENDALE RD
			0840/0856	(T545)	
1 0 00194 0 00 0689+12	201323 FT		201502 FT		
APPLE RD					
(T470)	0840/0000	==	0840/0000	LENGTH(AH	2002 BK 2756)
	198567 FT		198746 FT	1 0 00194 0 00	0661+56
			0830/0000	LENGTH(AH	2756 BK 2654)
			0820/0181		COCOLAMUS RD
			0820/0046	(SR2013 SEG	0080/1407)
				BMS	SEN 34/0035/0820/0000

EXTRACT DATE: 11/25/2024 ROADWAY MANAGEMENT SYSTEM PAGE NUMBER: 32  
PRINT DATE: 11/26/2024 SLD COUNTY/SR - ANNUAL PRINT COUNTY: JUNIATA

DIR: B TOTAL LEN: 42.982 MI. DIST: 02-9 SR: 35  
LEFT MUN: FAYETTE T RIGHT MUN: FAYETTE T

	195913 FT		196092 FT	1 0 00194 0 00 0634+99
				COCOLAMUS CREEK
				BMSBG 34/0035/0820/0000
WHITEHALL RD (T558)	0810/2302	==	5 0820/0000	LENGTH(AH 2654 BK 2337)
SHADE-CHRIS DR (TWP )	0810/0448	==		
	193576 FT		193755 FT	1 0 00194 0 00 0611+71
				SWALES RD
				(SR2015 SEG 0050/2755)
			5 0810/0000	LENGTH(AH 2337 BK 1299)
	192277 FT		0800/0018	BMSSEN 34/0035/0800/0000
			192456 FT	1 0 00194 0 00 0598+60
				TRIB TO COCOLAMUS CREEK
				BMSBG 34/0035/0800/0000
FOUNDRY RD (T556)	0790/2768	==	5 0800/0000	LENGTH(AH 1299 BK 3455)
	188822 FT		0790/0013	BMSSEN 34/0035/0790/0000
			189001 FT	1 0 00194 0 00 0564+06
				TRIB COCOLAMUS CREEK
				BMSBG 34/0035/0790/0000
BUNKERTOWN RD (T458)	0780/2058	==	5 0790/0000	LENGTH(AH 3455 BK 2680)
	186142 FT		186321 FT	1 0 00194 0 00 0537+37

EXTRACT DATE: 11/25/2024 ROADWAY MANAGEMENT SYSTEM PAGE NUMBER: 31  
PRINT DATE: 11/26/2024 SLD COUNTY/SR - ANNUAL PRINT COUNTY: JUNIATA

DIR: B TOTAL LEN: 42.982 MI. DIST: 02-9 SR: 35  
LEFT MUN: FAYETTE T RIGHT MUN: FAYETTE T

	183026 FT		183205 FT	1 0 00194 0 00 0506+31
SMITH RD	0770/0000	==	0770/0000	VILLAGE: BUNKERTOWN
(T452)				LENGTH(AH 3116 BK 1079)
	181947 FT		182126 FT	1 0 00194 0 00 0495+57
			0760/0000	LENGTH(AH 1079 BK 2471)
	179476 FT		179655 FT	1 0 00194 0 00 0470+91
LEONARD HILL RD	0750/0000	=	0750/0000	NC SR 0035 SH
(SR1005 SEG 0010/0000)				LENGTH(AH 2471 BK 1956)
C B HOOBER & SONS INC R	0740/1820	POI	0740/1820	(APRA) C B HOOBER & SON
(PRDR)				CHURCH ST
			0740/1301	(T601)
			0740/0586	REISINGER DR
				(T600)
			0740/0272	NONAME AL
				(TWP)
			0740/0014	BEAVER ST
1 0 00194 0 00 0451+14	177520 FT		177699 FT	(T607)
BEAVER ST	0740/0000			
(SR0235 SEG 0400/0000)			0740/0000	LENGTH(AH 1956 BK 0940)
				NONAME AL
			0730/0831	(TWP)
				NONAME AL
			0730/0562	(TWP)
NONAME AL				
(TWP)	0730/0535	==		
NONAME AL				
(TWP)	0730/0357	==		
NONAME AL				

DIST: 02-9 SR: 35  
RIGHT MUN: FAYETTE T

EXTRACT DATE: 11/25/2024 ROADWAY MANAGEMENT SYSTEM PAGE NUMBER: 29  
PRINT DATE: 11/26/2024 SLD COUNTY/SR - ANNUAL PRINT COUNTY: JUNIATA

DIR: B TOTAL LEN: 42.982 MI. DIST: 02-9 SR: 35  
LEFT MUN: FAYETTE T RIGHT MUN: FAYETTE T

1 0 00194 0 00 0351+84 167571 FT  
TENNIS PARK RD  
(SR1003 SEG 0010/0000) 0680/0000

166107 FT

162848 FT

OAKLAND RD  
(T420)

0650/0949

160755 FT

167750 FT

5 0680/0000 LENGTH(AH 2245 BK 1464)

0670/0015 BMSBN 34/0035/0670/0000  
166286 FT 1 0 00194 0 00 0337+31

5 0670/0000 BMSBG 34/0035/0670/0000  
LENGTH(AH 1464 BK 3259)  
(APRA) LOST CREEK IMPL  
LEONARD RD  
(T602)

163027 FT 1 0 00194 0 00 0303+76  
(APRA) LOST CREEK IMPL  
LEONARD RD  
(T602)  
5 0660/0000 LENGTH(AH 3259 BK 2093)

0650/1475 FREE SPRING CHURCH RD  
0650/1433 (SR2007 SEG 0140/1223)  
BMSBN 34/0035/0650/1378  
1 0 00194 0 00 0297+47  
LOST CREEK  
0650/1378 BMSBG 34/0035/0650/1378

160934 FT 1 0 00194 0 00 0283+69  
VILLAGE: OAKLAND MILLS  
TRIB LOST CREEK  
STRUCTURE LENGTH 15 FT  
BMSID 34/0035/0650/0000  
5 0650/0000 LENGTH(AH 2093 BK 2718)

EXTRACT DATE: 11/25/2024 ROADWAY MANAGEMENT SYSTEM PAGE NUMBER: 28  
PRINT DATE: 11/26/2024 SLD COUNTY/SR - ANNUAL PRINT COUNTY: JUNIATA

DIR: B TOTAL LEN: 42.982 MI. DIST: 02-9 SR: 35  
LEFT MUN: FAYETTE T RIGHT MUN: FAYETTE T

CUBA MILLS RD  
(SR1002 SEG 0120/2265) 0640/1218

158037 FT

0640/0109 BMS EN 34/0035/0640/0000  
158216 FT 1 0 00194 0 00 0256+37  
LOST CREEK  
BMSBG 34/0035/0640/0000  
0640/0000 LENGTH(AH 2718 BK 2299)  
FAYETTE  
0630/1712 FERMANAGH T

155738 FT

155917 FT 1 0 00194 0 00 0233+58  
0630/0000 LENGTH(AH 2299 BK 2627)

ORCHARD LN  
(T409)

0620/1907

0620/1873 FULKROAD RD  
(T408)

153111 FT

153290 FT 1 0 00194 0 00 0207+31  
0620/0000 LENGTH(AH 2627 BK 2505)

150606 FT

150785 FT 1 0 00194 0 00 0182+26  
0610/0000 LENGTH(AH 2505 BK 3050)

1 0 00194 0 00 0151+75 147556 FT  
JERICHO RD

0600/0821 HAPPY HOLLOW RD  
(T400)  
147735 FT

EXTRACT DATE: 11/25/2024 ROADWAY MANAGEMENT SYSTEM PAGE NUMBER: 27  
PRINT DATE: 11/26/2024 SLD COUNTY/SR - ANNUAL PRINT COUNTY: JUNIATA

DIR: B TOTAL LEN: 42.982 MI. DIST: 02-9 SR: 35  
LEFT MUN: FERMANAGH T RIGHT MUN: FERMANAGH T

(T503)	0600/0000	==	0600/0000 LENGTH(AH 3050 BK 3013)
	144543 FT		144722 FT 1 0 00194 0 00 0121+61 0590/0000 LENGTH(AH 3013 BK 2479)
S RIDGE RD (T396)	0580/1597	==	
MARGUS RD (T377)	0580/0963	==	
MUNICIPAL RD (T376)	0580/0631	==	
	142064 FT		142243 FT 1 0 00194 0 00 0096+13 (APRA) TRUSS TECH INDUSTRIAL PARK RD (T392)
BUTCHER SHOP RD (T501)	0580/0000	==	0580/0000 LENGTH(AH 2479 BK 0892)
KAUFFMAN LN (T509)	0570/0230	==	PARKSIDE CT (T513)
	141172 FT		0570/0097 141351 FT 1 0 00194 0 00 0078+42 0570/0000 LENGTH(AH 0892 BK 1768) FROM 8004/0500 SH
TO 8004/0250 SH (CONN)	0564/1428	==	0564/1491 (CONN)
			RAMP T RD (SR8004 SEG 0250/0000)
			RAMP Q RD (SR8004 SEG 0500/1245)
			LR 1033 WB
			OP ID 34/0022/0181/1137
			LR 1033 EB
			OP ID 34/0022/0180/1423
			MFC BEGIN = C
			RAMP S RD (SR8004 SEG 0010/1593)

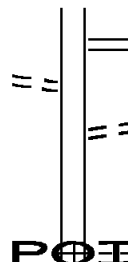
EXTRACT DATE: 11/25/2024 ROADWAY MANAGEMENT SYSTEM PAGE NUMBER: 26  
PRINT DATE: 11/26/2024 SLD COUNTY/SR - ANNUAL PRINT COUNTY: JUNIATA

DIR: B TOTAL LEN: 42.982 MI. DIST: 02-9 SR: 35  
LEFT MUN: FERMANAGH T RIGHT MUN: FERMANAGH T

FROM 8004/0010 SH  
(CONN)

0564/0431

139404 FT



0564/0543 RAMP R RD  
(SR8004 SEG 0750/0000)

0564/0405 TO 8004/0750 SH  
139583 FT (CONN)  
5 0564/0000 0 0 00000 0 00 0000+00  
LENGTH(AH 1768 BK 1688)  
(APRA) STOP 35 TRUCKSTOP  
STOP 35 TRUCKSTOP RD  
(PRDR)

137716 FT

137895 FT 1 0 00194 0 00 0053+12  
TRIB SCHWEYER RUN  
STRUCTURE LENGTH 9 FT  
BMSID 34/0035/0560/0000  
5 0560/0000 LENGTH(AH 1688 BK 3163)

NINTH ST  
(T564)  
EIGHTH ST  
(T385)

0550/1151

0550/0664

134553 FT

0550/2370 CARRIAGE LN  
(TWP)  
0550/1609 MEADOWBROOK LN  
(T559)

NONAME AL  
(BORO)  
SIXTH ST  
(BORO)  
ORANGE ST  
(BORO)

0540/1621

0540/1437

0540/1313

134732 FT 1 0 00194 0 00 0021+40  
NC SR 0035 SH  
FERMANAGH  
5 0550/0000 MIFFLINTOWN B  
LENGTH(AH 3163 BK 2140)  
SEVENTH ST  
0540/2125 (BORO)

ELLIS LN  
(BORO)  
FIRE HOUSE LN

0540/0990

0540/1276 CROSS ST  
(BORO)  
0540/1094 SHEARER LN  
(BORO)

EXTRACT DATE: 11/25/2024 ROADWAY MANAGEMENT SYSTEM PAGE NUMBER: 25  
PRINT DATE: 11/26/2024 SLD COUNTY/SR - ANNUAL PRINT COUNTY: JUNIATA

DIR: B TOTAL LEN: 42.982 MI. DIST: 02-9 SR: 35  
LEFT MUN: MIFFLINTOWN B RIGHT MUN: MIFFLINTOWN B

(BORO) 0540/0945

1 0 00194 0 00 0000+00 132413 FT

MAIN ST  
(SR3002 SEG 0070/1258)  
BRIDGE ST  
(BORO)  
CREAMERY LN  
(BORO)

0540/0000

0536/1392

CEDAR ST  
(BORO)

0536/1128

130605 FT

FOR SR 0035N TO 0035S  
(CONN)  
FERMANAGH TWP - JUNIATA  
(TWP)  
FERMANAGH TWP - JUNIATA  
(TWP)  
FOR SR 0035S TO 0035N  
(CONN)

0533/0114

0533/0085

==  
==  
==  
==  
==

==

==

==

==

==

==

==

==

==

==

JEFFERSON ST  
(BORO)  
NC WASHINGTON AV  
THIRD ST  
(BORO)  
MINNICKLIR ST  
(BORO)  
0540/0561  
0540/0372  
0540/0186  
132592 FT

NC BRIDGE ST  
5 0540/0000 LENGTH(AH 2140 BK 1808)

SCHWEYER RUN  
STRUCTURE LENGTH 24 FT  
BMSID 34/0035/0536/0828  
CEDAR ST  
(SR2006 SEG 0010/0000)  
MFC BEGIN = D  
MIFFLINTOWN  
FERMANAGH T

0536/1237  
0536/1128  
0536/0409 MFC BEGIN = E  
CRAWFORD DR  
(T482)  
0536/0236  
130784 FT  
0 0 00000 0 00 0000+00  
NC MAIN ST

5 0536/0000 LENGTH(AH 1808 BK 0369)

FOR SR 0035N TO 0035S  
(CONN)  
FERMANAGH TWP - JUNIATA  
(TWP)  
FERMANAGH TWP - JUNIATA  
(TWP)  
MAIN ST  
(SR3002 SEG 0102/0000)  
(SR3002 SEG 0103/0000)  
MAIN ST  
(SR3002 SEG 0103/0000)  
(SR3002 SEG 0102/0000)  
FERMANAGH TWP - JUNIATA  
(TWP)  
FERMANAGH TWP - JUNIATA  
(TWP)  
FOR SR 0035S TO 0035N  
(CONN)

0532/0321















0532/0193

0532/0118

0532/0085

EXTRACT DATE: 11/25/2024 ROADWAY MANAGEMENT SYSTEM PAGE NUMBER: 24  
PRINT DATE: 11/26/2024 SLD COUNTY/SR - ANNUAL PRINT COUNTY: JUNIATA

DIR: B TOTAL LEN: 42.982 MI. DIST: 02-9 SR: 35  
LEFT MUN: FERMANAGH T RIGHT MUN: FERMANAGH T

0 0 00000 0 00 0000+00 130415 FT		130415 FT	0 0 00000 0 00 0000+00
MFC BEGIN = D			MFC BEGIN = D
FERMANAGH			FERMANAGH
MIFFLIN B			MIFFLIN B
LENGTH(AH 0190 BK 2427) 0533/0000		0532/0000	LENGTH(AH 0369 BK 2427)
		0522/1632	BMS EN 34/0035/0522/0904
		0522/0904	0 0 00000 0 00 0000+00
		0522/0620	JUNIATA RIVER
		0522/0289	BMSBG 34/0035/0522/0904
SR 3026 SH		0522/0126	DRAINAGE
(SR3026 SEG 0010/0499) 0522/0386		127988 FT	STRUCTURE LENGTH 14 FT
		127553 FT	BMSID 34/0035/0522/0620
0 0 00000 0 00 0000+00 127988 FT		0522/0000	BMS EN 34/0035/0522/0126
MOWERY ST		127553 FT	0 0 00000 0 00 0000+00
(SR0333 SEG 0144/2530) 0522/0000		0512/0000	NORFOLK SOUTHERN RAIL RR
		0510/0966	BMSBG 34/0035/0522/0126
		125120 FT	MIFFLIN
		0500/2020	MILFORD T
		0490/1809	LENGTH(AH 2427 BK 0435)
			0 0 00000 0 00 0000+00
			LENGTH(AH 0435 BK 2433)
			ORCHARD HILLS DR
			(PRDR)
			1 0 00193 0 04 1254+51
			SR 0333 SH
			(SR0333 SEG 0150/0000)
			LENGTH(AH 2433 BK 3116)
			LOCUST GROVE RETIREMENT
			(PRDR)
			VARNES RD
			(T371)
			LENGTH(AH 3116 BK 2448)
			BMS EN 34/0035/0490/1712

1 0 00193 0 04 1223+42 122004 FT  
LOCUST GROVE RD  
(T372) 0500/0000

DIR: B MUN: MILFORD TOTAL LEN: 42.982 MI.  
LEFT T

1 0 00193 0 04 1216+08  
EAST LICKING CREEK  
0490/1712 BMSBG 34/0035/0490/1712

119556 FT 1 0 00193 0 04 1198+84  
0490/0000 LENGTH(AH 2448 BK 2800)

116756 FT 1 0 00193 0 04 1170+74  
0480/0000 LENGTH(AH 2800 BK 2701)

0470/1192 MCLAUGHLIN RD  
(SR3028 SEG 0010/0000)

**0470/0000 LENGTH(AH 2701 BK 2901)**

0460/2063 MCCAHAH RUN  
BMSBG 34/0035/0460/2063

111154 FT 1 0 00193 0 04 1114+81  
0460/0000 LENGTH(AH 2901 BK 2726)

EXTRACT DATE: 11/25/2024 ROADWAY MANAGEMENT SYSTEM PAGE NUMBER: 22  
PRINT DATE: 11/26/2024 SLD COUNTY/SR - ANNUAL PRINT COUNTY: JUNIATA

DIR: B TOTAL LEN: 42.982 MI. DIST: 02-9 SR: 35  
LEFT MUN: MILFORD T RIGHT MUN: MILFORD T

108428 FT

108428 FT 1 0 00193 0 04 1087+55  
S 0450/0000 LENGTH(AH 2726 BK 2200)

106228 FT

106228 FT 1 0 00193 0 04 1065+55  
S 0440/0000 LENGTH(AH 2200 BK 2683)

103545 FT

MILFORD  
0430/0568 BEALE T  
103545 FT 1 0 00193 0 04 1038+62  
S 0430/0000 LENGTH(AH 2683 BK 3014)

100531 FT

SR 3017 SH  
0420/0144 (SR3017 SEG 0060/2178)  
100531 FT 1 0 00193 0 04 1008+48  
S 0420/0000 LENGTH(AH 3014 BK 2563)

JOHNSTOWN RD  
0410/1644 (T433)

CIDER PRESS RD  
(SR4004 SEG 0040/3394) 0410/0359

097968 FT

CIDER PRESS RD  
0410/0359 (T431)  
0410/0011 BMSBN 34/0035/0410/0000  
097968 FT 1 0 00193 0 04 0982+85  
VILLAGE: WALNUT  
MARKEE CREEK  
BMSBG 34/0035/0410/0000  
S 0410/0000 LENGTH(AH 2563 BK 3292)

EXTRACT DATE: 11/25/2024 ROADWAY MANAGEMENT SYSTEM PAGE NUMBER: 21  
PRINT DATE: 11/26/2024 SLD COUNTY/SR - ANNUAL PRINT COUNTY: JUNIATA

DIR: B TOTAL LEN: 42.982 MI. DIST: 02-9 SR: 35  
LEFT MUN: BEALE T RIGHT MUN: BEALE T

094676 FT	094676 FT	1 0 00193 0 04 0950+93 CROSS RD (T338)
	==	S 0400/0000 LENGTH(AH 3292 BK 2612)
	==	0390/1685 OAK DR (T339)
092064 FT	092064 FT	1 0 00193 0 04 0924+75
	S	0390/0000 LENGTH(AH 2612 BK 2318)
CIDER PRESS RD (SR4004 SEG 0010/0000) 0380/1510	==	
089746 FT	089746 FT	1 0 00193 0 04 0901+48
	S	0380/0000 LENGTH(AH 2318 BK 2667)
087079 FT	087079 FT	1 0 00193 0 04 0874+72
	S	0370/0000 LENGTH(AH 2667 BK 2617)
	==	SR 3008 SH 0360/2290 (SR3008 SEG 0010/0000)
084462 FT	084462 FT	1 0 00193 0 04 0848+46
	S	VILLAGE: NOOK 0360/0000 LENGTH(AH 2617 BK 2231)

EXTRACT DATE: 11/25/2024 ROADWAY MANAGEMENT SYSTEM PAGE NUMBER: 20  
PRINT DATE: 11/26/2024 SLD COUNTY/SR - ANNUAL PRINT COUNTY: JUNIATA

DIR: B TOTAL LEN: 42.982 MI. DIST: 02-9 SR: 35  
LEFT MUN: BEALE T RIGHT MUN: BEALE T

082231 FT

082231 FT 1 0 00193 0 04 0826+06  
S 0350/0000 LENGTH(AH 2231 BK 2505)

TRIB DOYLE RUN  
STRUCTURE LENGTH 10 FT  
BMSID 34/0035/0340/1105

0340/1105

079726 FT

079726 FT 1 0 00193 0 04 0800+92  
S 0340/0000 LENGTH(AH 2505 BK 2632)

TRIB DOYLE RUN  
STRUCTURE LENGTH 9 FT  
BMSID 34/0035/0330/0532

0330/0532

077094 FT

077094 FT 1 0 00193 0 04 0774+51  
S 0330/0000 LENGTH(AH 2632 BK 2128)

(APRA) TUSCARORA VALLEY  
TUSCARORA VALLEY STRUC  
(PRDR)

0320/0946

074966 FT

074966 FT 1 0 00193 0 04 0753+14  
S 0320/0000 LENGTH(AH 2128 BK 2689)

BEALE  
TUSCARORA T

0310/0671

072277 FT

072277 FT 1 0 00193 0 04 0726+16  
S 0310/0000 LENGTH(AH 2689 BK 2988)

NEALMAN RD  
(T373)

0300/2170

EXTRACT DATE: 11/25/2024 ROADWAY MANAGEMENT SYSTEM PAGE NUMBER: 19  
PRINT DATE: 11/26/2024 SLD COUNTY/SR - ANNUAL PRINT COUNTY: JUNIATA

DIR: B TOTAL LEN: 42.982 MI. DIST: 02-9 SR: 35  
LEFT MUN: TUSCARORA T RIGHT MUN: TUSCARORA T

NEALMAN RD  
(T373)

069289 FT

==

0300/0845 SCATTERED ACRES RD  
(T587)

069289 FT 1 0 00193 0 04 0696+19  
S 0300/0000 LENGTH(AH 2988 BK 2108)

067181 FT

067181 FT 1 0 00193 0 04 0675+02  
S 0290/0000 LENGTH(AH 2108 BK 2757)

0280/2348

==

NC JUNIATA THRUWAY

064424 FT

064424 FT 1 0 00193 0 04 0647+36  
S 0280/0000 LENGTH(AH 2757 BK 2433)

MCKINLEY RD  
(SR3021 SEG 0100/2226)  
0270/2055 BMSBN 34/0035/0270/1720  
0270/1734 1 0 00193 0 04 0640+34  
MCKINLEY RUN  
0270/1720 BMSBG 34/0035/0270/1720

061991 FT

061991 FT 1 0 00193 0 04 0622+94  
S 0270/0000 LENGTH(AH 2433 BK 2318)

059673 FT

059673 FT 1 0 00193 0 03 0596+48  
S 0260/0000 LENGTH(AH 2318 BK 1397)

058276 FT

058276 FT 1 0 00193 0 03 0582+42

EXTRACT DATE: 11/25/2024 ROADWAY MANAGEMENT SYSTEM PAGE NUMBER: 18  
PRINT DATE: 11/26/2024 SLD COUNTY/SR - ANNUAL PRINT COUNTY: JUNIATA

DIR: B TOTAL LEN: 42.982 MI. DIST: 02-9 SR: 35  
LEFT MUN: TUSCARORA T RIGHT MUN: TUSCARORA T

5 0250/0000 LENGTH(AH 1397 BK 2174)

056102 FT

056102 FT 1 0 00193 0 03 0560+59  
5 0240/0000 LENGTH(AH 2174 BK 2623)

053479 FT

053479 FT 1 0 00193 0 03 0534+27  
NOSS RD  
(SR3016 SEG 0010/0000)  
NC ANDERSON RIDGE RD  
5 0230/0000 LENGTH(AH 2623 BK 3391)

TOWNSHIP RT  
(TWP )

0220/0940

=

0220/0940 MIDDLE RD  
(SR0850 SEG 0010/0000)

GRAYS RD  
(T409)

0220/0259  
050088 FT

=

BLACK LOG RD  
(SR4005 SEG 0010/0000)

0220/0000

=

050088 FT 1 0 00193 0 03 0501+05  
VILLAGE: REEDS GAP  
5 0220/0000 LENGTH(AH 3391 BK 2778)

047310 FT

047310 FT 1 0 00193 0 03 0473+19  
5 0210/0000 LENGTH(AH 2778 BK 1801)

0200/1096 BMS EN 34/0035/0200/1084  
1 0 00193 0 03 0465+96  
BARN RUN

DIR: B TOTAL LEN: 42.982 MI.  
LEFT MUN: TUSCARORA T

DIST: 02-9 SR: 35  
RIGHT MUN: TUSCARORA T

045509 FT

0200/1084 BMSBG 34/0035/0200/1084

0200/0012 BMSN 34/0035/0200/0000  
045509 FT 1 0 00193 0 03 0455+10  
STONY RUN

0200/0000 BMSBG 34/0035/0200/0000  
LENGTH(AH 1801 BK 3071)

0190/2315 BMS EN 34/0035/0190/2301  
1 0 00193 0 03 0447+39

0190/2301 BMSBG 34/0035/0190/2301

042438 FT

042438 FT 1 0 00193 0 03 0424+43  
0190/0000 LENGTH(AH 3071 BK 2206)

```

1 0 00193 0 03 0402+40 040232 FT
BEGGARS ROW RD
(SR4006 SEG 0050/3310) 0180/0000

```

0180/0219 TUSCARORA  
040232 FT LACK T

0180/0000 LENGTH(AH 2206 BK 2693)

037539 FT

037539 FT 1 0 00193 0 03 0375+38  
0170/0000 LENGTH(AH 2693 BK 2306)

0160/0976 TURKEY RIDGE RD  
(T314)

035233 FT

035233 FT 1 0 00193 0 03 0352+26  
0160/0000 LENGTH(AH 2306 BK 3246)

EXTRACT DATE: 11/25/2024 ROADWAY MANAGEMENT SYSTEM PAGE NUMBER: 16  
PRINT DATE: 11/26/2024 SLD COUNTY/SR - ANNUAL PRINT COUNTY: JUNIATA

DIR: B TOTAL LEN: 42.982 MI. DIST: 02-9 SR: 35  
LEFT MUN: LACK T RIGHT MUN: LACK T

031987 FT

031987 FT 1 0 00193 0 02 0320+38  
S 0150/0000 LENGTH(AH 3246 BK 2071)

029916 FT

029916 FT 1 0 00193 0 02 0299+61  
S 0140/0000 LENGTH(AH 2071 BK 2631)

027285 FT

027285 FT 1 0 00193 0 02 0273+24  
NC SR 0035 SH  
S 0130/0000 LENGTH(AH 2631 BK 2137)

BEGGARS ROW RD  
(SR4006 SEG 0010/0000) 0120/0600

025148 FT

025148 FT 1 0 00193 0 02 0251+81  
S 0120/0000 LENGTH(AH 2137 BK 2553)

022595 FT

022595 FT 1 0 00193 0 02 0226+22  
S 0110/0000 LENGTH(AH 2553 BK 2626)

EXTRACT DATE: 11/25/2024 ROADWAY MANAGEMENT SYSTEM PAGE NUMBER: 15  
PRINT DATE: 11/26/2024 SLD COUNTY/SR - ANNUAL PRINT COUNTY: JUNIATA

DIR: B TOTAL LEN: 42.982 MI. DIST: 02-9 SR: 35  
LEFT MUN: LACK T RIGHT MUN: LACK T

019969 FT

PATTERSON RD  
(T320)  
BMS EN 34/0035/0100/0000  
1 0 00193 0 02 0199+90  
VILLAGE: PERU MILLS  
WILLOW RUN  
BMSBG 34/0035/0100/0000  
LENGTH(AH 2626 BK 3220)

016749 FT

016749 FT 1 0 00193 0 02 0167+47  
NC NORTH POINT HILL RD  
LENGTH(AH 3220 BK 2332)  
TREGO RD  
(T302)

014417 FT

0080/0009 BMS EN 34/0035/0080/0000  
014417 FT 1 0 00193 0 01 0144+15  
TRIB TO WILLOW RUN  
BMSBG 34/0035/0080/0000  
LENGTH(AH 2332 BK 2489)

011928 FT

011928 FT 1 0 00193 0 01 0119+49  
BERRY RIDGE RD  
(SR3025 SEG 0160/2797)  
LENGTH(AH 2489 BK 1568)

010360 FT

010360 FT 1 0 00193 0 01 0103+68

EXTRACT DATE: 11/25/2024 ROADWAY MANAGEMENT SYSTEM PAGE NUMBER: 14  
PRINT DATE: 11/26/2024 SLD COUNTY/SR - ANNUAL PRINT COUNTY: JUNIATA

DIR: B TOTAL LEN: 42.982 MI. DIST: 02-9 SR: 35  
LEFT MUN: LACK T RIGHT MUN: LACK T

007992 FT

006143 FT

003586 FT

002549 FT

000000 FT

VILLAGE: CROSS KEYS  
LENGTH(AH 1568 BK 2368)

007992 FT 1 0 00193 0 00 0080+00  
LENGTH(AH 2368 BK 1849)  
0050/0000  
0040/1663 BMSSEN 34/0035/0040/1650  
1 0 00193 0 00 0077+94  
TRIB LICK RUN  
0040/1650 BMSBG 34/0035/0040/1650

006143 FT 1 0 00193 0 00 0061+50  
LENGTH(AH 1849 BK 2557)

003586 FT 1 0 00193 0 00 0035+90  
BMSSEN 34/0035/0030/0000  
TRIB TO LICK RUN  
BMSBG 34/0035/0030/0000  
LENGTH(AH 2557 BK 1037)

002549 FT 1 0 00193 0 00 0025+51  
LENGTH(AH 1037 BK 2549)

000000 FT 1 0 00193 0 00 0000+00  
NC SR 0035 SH  
INTER-BK SR 0035 SH  
(SR0035 SEG 0280/3643)  
MFC BEGIN = D  
BK-HUNTINGDON (31)  
LENGTH(AH 2549 BK 0000)

EXTRACT DATE: 11/25/2024 ROADWAY MANAGEMENT SYSTEM PAGE NUMBER: 13  
PRINT DATE: 11/26/2024 SLD COUNTY/SR - ANNUAL PRINT COUNTY: JUNIATA  
DIR: E TOTAL LEN: 20.980 MI. DIST: 02-9 SR: 22  
LEFT MUN: DELAWARE T RIGHT MUN: DELAWARE T

EXTRACT DATE: 11/25/2024 ROADWAY MANAGEMENT SYSTEM PAGE NUMBER: 12  
PRINT DATE: 11/26/2024 SLD COUNTY/SR - ANNUAL PRINT COUNTY: JUNIATA

DIR: E TOTAL LEN: 20.980 MI. DIST: 02-9 SR: 22  
LEFT MUN: DELAWARE T RIGHT MUN: DELAWARE T

WILLIAM PENN HW INTER-AHD INTER-AHD WILLIAM PENN HW  
(SR0022 SEG 0011/0000) 0451/2507 0450/2616 (SR0022 SEG 0010/0000)

1 0 01033 0 00 0025+07 108244 FT 108161 FT 1 0 01033 0 00 0026+09  
LENGTH(AH 2507 BK 2506) 0451/0000 5 0450/0000 LENGTH(AH 2616 BK 2510) 5

TRIB JUNIATA RIVER TRIB JUNIATA RIVER  
STRUCTURE LENGTH 16 FT STRUCTURE LENGTH 16 FT  
BMSID 34/0022/0440/1044 0441/0857 0440/1044 BMSID 34/0022/0440/1044

1 0 01033 0 00 0050+13 105738 FT 105651 FT 1 0 01033 0 00 0051+12  
LENGTH(AH 2506 BK 2573) 0441/0000 5 0440/0000 LENGTH(AH 2510 BK 2507) 5

1 0 01033 0 00 0075+86 103165 FT 103144 FT 1 0 01033 0 00 0076+12  
LENGTH(AH 2573 BK 2574) 0431/0000 5 0430/0000 LENGTH(AH 2507 BK 2383) 5

PFOUTZ VALLEY INTER RD  
(SR8010 SEG 0500/0000) 0421/1507

BMS EN 34/0022/0421/0260 0421/0426  
1 0 01033 0 00 0099+35  
TWP RD 554  
BMS BG 34/0022/0421/0260 0421/0260

1 0 01033 0 00 0101+60 100591 FT 100761 FT 1 0 01033 0 00 0099+26  
LENGTH(AH 2574 BK 2510) 0421/0000 5 0420/0148 BMS EN 34/0022/0420/0000  
5 0420/0000 TWP RD 554  
BMS BG 34/0022/0420/0000  
LENGTH(AH 2383 BK 2111)

0410/1006 PFOUTZ VALLEY INTER RD  
(SR8010 SEG 0010/0784)

EXTRACT DATE: 11/25/2024 ROADWAY MANAGEMENT SYSTEM PAGE NUMBER: 11  
PRINT DATE: 11/26/2024 SLD COUNTY/SR - ANNUAL PRINT COUNTY: JUNIATA

DIR: E TOTAL LEN: 20.980 MI. DIST: 02-9 SR: 22  
LEFT MUN: DELAWARE T RIGHT MUN: DELAWARE T

CROSSOVER RD  
(CONN) 0411/0797  
1 0 01033 0 00 0126+76 098081 FT  
LENGTH(AH 2510 BK 2636) 0411/0000

1 0 01033 0 00 0153+12 095445 FT  
LENGTH(AH 2636 BK 2258) 0401/0000

BMSID 34/0022/0391/1244 0391/1370  
1 0 01033 0 00 0163+12  
TWP RD 466  
BMSBG 34/0022/0391/1244 0391/1244  
PLATTE HOLLOW  
STRUCTURE LENGTH 9 FT  
BMSID 34/0022/0390/1000 0391/1106

DELAWARE  
THOMPSONTOWN B 0391/0115  
1 0 01033 0 00 0175+70 093187 FT  
THOMPSONTOWN INTER RD  
(SR8008 SEG 0500/0000)  
LENGTH(AH 2258 BK 2580) 0391/0000

BMSID 34/0022/0381/1299 0381/1725  
THOMPSONTOWN  
DELAWARE T 0381/1626  
DELAWARE  
THOMPSONTOWN B 0381/1379  
1 0 01033 0 00 0188+04  
LR 275  
BMSBG 34/0022/0381/1299 0381/1299

1 0 01033 0 00 0201+45 090607 FT  
LENGTH(AH 2580 BK 2485) 0381/0000

0410/0277 CROSSOVER RD  
(CONN) 098650 FT 1 0 01033 0 00 0121+30  
0410/0000 LENGTH(AH 2111 BK 2467)

096183 FT 1 0 01033 0 00 0145+97  
0400/0000 LENGTH(AH 2467 BK 2844)

0390/1328 BMSID 34/0022/0390/1230  
1 0 01033 0 00 0162+49  
TWP RD 466  
BMSBG 34/0022/0390/1230  
PLATTE HOLLOW  
STRUCTURE LENGTH 9 FT  
BMSID 34/0022/0390/1000  
THOMPSONTOWN INTER RD  
0390/0933 (SR8008 SEG 0760/1703)

DELAWARE  
THOMPSONTOWN B 0390/0047  
1 0 01033 0 00 0174+41  
THOMPSONTOWN INTER RD  
(SR8008 SEG 0750/0000)  
LENGTH(AH 2844 BK 2618) 0390/0000


BMSID 34/0022/0380/1356  
0380/1757  
1 0 01033 0 00 0186+81  
LR 275  
BMSBG 34/0022/0380/1356


THOMPSONTOWN  
DELAWARE T 0380/0332  
090721 FT 1 0 01033 0 00 0200+63  
0380/0000 LENGTH(AH 2618 BK 2839)


DIR: E	TOTAL LEN: 20.980 MI.	DIST: 02-9	SR: 22
LEFT MUN: THOMPSONTOWN B		RIGHT MUN: THOMPSONTOWN B	

EXTRACT DATE: 11/25/2024 ROADWAY MANAGEMENT SYSTEM PAGE NUMBER: 9  
PRINT DATE: 11/26/2024 SLD COUNTY/SR - ANNUAL PRINT COUNTY: JUNIATA


DIR: E TOTAL LEN: 20.980 MI. DIST: 02-9 SR: 22  
LEFT MUN: WALKER T RIGHT MUN: WALKER T

1 0 01033 0 00 0325+31 078207 FT  
LENGTH(AH 2365 BK 2495) 0331/0000 


078421 FT 1 0 01033 0 00 0323+83  
 0330/0000 LENGTH(AH 2466 BK 2491)

CROSSOVER RD  
(CONN) 0321/0277  
1 0 01033 0 00 0350+36 075712 FT  
LENGTH(AH 2495 BK 2508) 0321/0000 


0320/0260 CROSSOVER RD  
(CONN) 075930 FT  
 0320/0000 1 0 01033 0 00 0348+78  
LENGTH(AH 2491 BK 2491)


1 0 01033 0 00 0375+53 073204 FT  
LENGTH(AH 2508 BK 2493) 0311/0000 

073439 FT 1 0 01033 0 00 0373+73  
 0310/0000 LENGTH(AH 2491 BK 2476)

1 0 01033 0 00 0400+55 070711 FT  
LENGTH(AH 2493 BK 2309) 0301/0000 

070963 FT 1 0 01033 0 00 0398+53  
 0300/0000 LENGTH(AH 2476 BK 2278)

BMS EN 34/0022/0291/0000 0291/0102  
1 0 01033 0 00 0423+77 068402 FT  
LR 34023  
BMS BG 34/0022/0291/0000  
LENGTH(AH 2309 BK 2656) 0291/0000 

0290/0102 BMS EN 34/0022/0290/0000  
068685 FT 1 0 01033 0 00 0423+77  
LR 34023  
 0290/0000 BMS BG 34/0022/0290/0000  
LENGTH(AH 2278 BK 2726)

TRIB JUNIATA RIVER  
STRUCTURE LENGTH 14 FT  
BMS ID 34/0022/0280/2114 0281/1665 

0280/2114 TRIB JUNIATA RIVER  
STRUCTURE LENGTH 14 FT  
BMS ID 34/0022/0280/2114 

EXTRACT DATE: 11/25/2024 ROADWAY MANAGEMENT SYSTEM PAGE NUMBER: 8  
PRINT DATE: 11/26/2024 SLD COUNTY/SR - ANNUAL PRINT COUNTY: JUNIATA

DIR: E TOTAL LEN: 20.980 MI. DIST: 02-9 SR: 22  
LEFT MUN: WALKER T RIGHT MUN: WALKER T

CROSSOVER RD  
(CONN) 0281/0579  
1 0 01033 0 00 0450+15 065746 FT  
LENGTH(AH 2656 BK 2504) 0281/0000

1 0 01033 0 00 0475+19 063242 FT  
LENGTH(AH 2504 BK 2498) 0271/0000

1 0 01033 0 00 0500+17 060744 FT  
LENGTH(AH 2498 BK 2409) 0261/0000

1 0 01033 0 00 0524+26 058335 FT  
LENGTH(AH 2409 BK 2469) 0251/0000

BMS EN 34/0022/0241/1116 0241/1362  
1 0 01033 0 00 0539+02  
LR 34006  
BMS BG 34/0022/0241/1116 0241/1116

1 0 01033 0 00 0548+95 055866 FT  
LENGTH(AH 2469 BK 2496) 0241/0000

CROSSOVER RD  
(CONN) 0231/1719  
CEDAR SPRING RUN  
STRUCTURE LENGTH 11 FT  
BMS ID 34/0022/0230/1242 0231/1248

0280/0566 CROSSOVER RD  
(CONN) 065959 FT  
1 0 01033 0 00 0448+65  
0280/0000 LENGTH(AH 2726 BK 2972)

062987 FT 1 0 01033 0 00 0478+37  
0270/0000 LENGTH(AH 2972 BK 2015)

060972 FT 1 0 01033 0 00 0498+52  
0260/0000 LENGTH(AH 2015 BK 2700)

058272 FT 1 0 01033 0 00 0525+52  
0250/0000 LENGTH(AH 2700 BK 2455)

0240/1428 BMS EN 34/0022/0240/1179  
1 0 01033 0 00 0538+63  
LR 34006  
0240/1179 BMS BG 34/0022/0240/1179

055817 FT 1 0 01033 0 00 0550+07  
0240/0000 LENGTH(AH 2455 BK 2519)

0230/1713 CROSSOVER RD  
(CONN)  
CEDAR SPRING RUN  
STRUCTURE LENGTH 11 FT  
BMS ID 34/0022/0230/1242 0230/1242

EXTRACT DATE: 11/25/2024 ROADWAY MANAGEMENT SYSTEM PAGE NUMBER: 7  
PRINT DATE: 11/26/2024 SLD COUNTY/SR - ANNUAL PRINT COUNTY: JUNIATA

DIR: E TOTAL LEN: 20.980 MI. DIST: 02-9 SR: 22  
LEFT MUN: WALKER T RIGHT MUN: WALKER T

1 0 01033 0 00 0573+91 053370 FT  
LENGTH(AH 2496 BK 2503) 0231/0000 S

LR 34030  
OP ID 34/0075/0730/2017 0221/0912  
PORT ROYAL INTER RD  
(SR8006 SEG 0260/0000) 0221/0448  
1 0 01033 0 00 0598+94 050867 FT  
LENGTH(AH 2503 BK 2531) 0221/0000 S  
TRIB CEDAR SPRING RUN  
STRUCTURE LENGTH 10 FT  
BMSID 34/0022/0210/2188 0211/2218  
PORT ROYAL INTER RD  
(SR8006 SEG 0250/1019) 0211/2171

1 0 01033 0 00 0624+25 048336 FT  
LENGTH(AH 2531 BK 2465) 0211/0000 S

1 0 01033 0 00 0648+90 045871 FT  
LENGTH(AH 2465 BK 2684) 0201/0000 S  
DMS SIGN STRUCTURE  
BMSID 34/0022/0191/2240 0191/2240  
WALKER  
FERMANAGH T 0191/2033  
BMSID 34/0022/0191/1334 0191/1462  
1 0 01033 0 00 0663+43  
LR 637  
BMSBG 34/0022/0191/1334 0191/1334

053298 FT 1 0 01033 0 00 0575+26  
S 0230/0000 LENGTH(AH 2519 BK 2517)

0220/1826 PORT ROYAL INTER RD  
(SR8006 SEG 0750/0942)

0220/0920 LR 34030  
OP ID 34/0075/0730/2017

050781 FT 1 0 01033 0 00 0600+43  
S 0220/0000 LENGTH(AH 2517 BK 2559)

0210/2188 TRIB CEDAR SPRING RUN  
STRUCTURE LENGTH 10 FT  
BMSID 34/0022/0210/2188

0210/2051 PORT ROYAL INTER RD  
(SR8006 SEG 0010/0000)

048222 FT 1 0 01033 0 00 0626+02  
S 0210/0000 LENGTH(AH 2559 BK 2447)

045775 FT 1 0 01033 0 00 0650+49  
S 0200/0000 LENGTH(AH 2447 BK 2508)

0190/1801 WALKER  
0190/1253 Fermanagh T  
BMSID 34/0022/0190/1121  
1 0 01033 0 00 0663+87  
LR 637  
0190/1121 BMSBG 34/0022/0190/1121

EXTRACT DATE: 11/25/2024 ROADWAY MANAGEMENT SYSTEM PAGE NUMBER: 6  
PRINT DATE: 11/26/2024 SLD COUNTY/SR - ANNUAL PRINT COUNTY: JUNIATA

DIR: E TOTAL LEN: 20.980 MI. DIST: 02-9 SR: 22  
LEFT MUN: FERMANAGH T RIGHT MUN: FERMANAGH T

1 0 01033 0 00 0675+74 043187 FT  
MIFFLINTOWN INTER RD  
(SR8004 SEG 0500/0000)  
LENGTH(AH 2684 BK 2303) 0191/0000

SCHWEYER RUN  
STRUCTURE LENGTH 18 FT  
BMSID 34/0022/0180/2079 0181/1777  
BMSSEN 34/0022/0181/1137 0181/1246  
1 0 01033 0 00 0688+63  
LR 194  
BMSBG 34/0022/0181/1137 0181/1137

1 0 01033 0 00 0698+77 040884 FT  
LENGTH(AH 2303 BK 2505) 0181/0000  
MIFFLINTOWN INTER RD  
(SR8004 SEG 0250/1387)  
NC WILLIAM PENN HW  
BMSSEN 34/0022/0171/1541 0171/1669  
1 0 01033 0 00 0709+57  
TWP RD 501  
BMSBG 34/0022/0171/1541 0171/1541

1 0 01033 0 00 0723+85 038379 FT  
LENGTH(AH 2505 BK 2588) 0171/0000

1 0 01033 0 00 0749+76 035791 FT  
LENGTH(AH 2588 BK 2425) 0161/0000

043267 FT 1 0 01033 0 00 0675+57  
0190/0000 LENGTH(AH 2508 BK 2767)  
0180/2469 MIFFLINTOWN INTER RD  
(SR8004 SEG 0750/0952)  
SCHWEYER RUN  
STRUCTURE LENGTH 18 FT  
0180/2079 BMSID 34/0022/0180/2079  
0180/1532 BMSSEN 34/0022/0180/1423  
1 0 01033 0 00 0688+64  
0180/1423 LR 194  
BMSBG 34/0022/0180/1423

















040500 FT 1 0 01033 0 00 0703+24  
MIFFLINTOWN INTER RD  
(SR8004 SEG 0010/0000)  
NC WILLIAM PENN HW  
0180/0000 LENGTH(AH 2767 BK 2212)  
0170/1563 BMSSEN 34/0022/0170/1445  
1 0 01033 0 00 0710+54  
0170/1445 TWP RD 501  
BMSBG 34/0022/0170/1445

038288 FT 1 0 01033 0 00 0725+36  
0170/0000 LENGTH(AH 2212 BK 2469)

035819 FT 1 0 01033 0 00 0750+05  
0160/0000 LENGTH(AH 2469 BK 2415)


EXTRACT DATE: 11/25/2024 ROADWAY MANAGEMENT SYSTEM PAGE NUMBER: 5  
PRINT DATE: 11/26/2024 SLD COUNTY/SR - ANNUAL PRINT COUNTY: JUNIATA

DIR: E TOTAL LEN: 20.980 MI. DIST: 02-9 SR: 22  
LEFT MUN: FERMANAGH T RIGHT MUN: FERMANAGH T





1 0 01033 0 00 0774+04 033366 FT		033404 FT	1 0 01033 0 00 0774+20
LENGTH(AH 2425 BK 2336) 0151/0000		 0150/0000	LENGTH(AH 2415 BK 2419)
BMSID 34/0022/0141/1546 0141/1812		0140/1760	BMSID 34/0022/0140/1534
1 0 01033 0 00 0782+95			1 0 01033 0 00 0782+72
LOST CREEK			LOST CREEK
BMSBG 34/0022/0141/1546 0141/1546		0140/1534	BMSBG 34/0022/0140/1534
BMSID 34/0022/0141/0265 0141/0418		0140/0437	BMSID 34/0022/0140/0283
1 0 01033 0 00 0797+66			1 0 01033 0 00 0795+29
TWP ROAD WAS LR 34008			TWP ROAD WAS LR 34008
BMSBG 34/0022/0141/0265 0141/0265		0140/0283	BMSBG 34/0022/0140/0283
1 0 01033 0 00 0797+43 031030 FT		030985 FT	1 0 01033 0 00 0798+39
CROSSOVER RD			CROSSOVER RD
(CONN)			(CONN)
LENGTH(AH 2336 BK 2689) 0141/0000		 0140/0000	LENGTH(AH 2419 BK 2781)
1 0 01033 0 00 0824+35 028341 FT		028204 FT	1 0 01033 0 00 0826+20
LENGTH(AH 2689 BK 2440) 0131/0000		 0130/0000	LENGTH(AH 2781 BK 2524)
SR 8002 RAMP SEG 0500		0120/1066	SR 8002 RAMP SEG 0750
(SR8002 SEG 0500/0000) 0121/0565			(SR8002 SEG 0750/1730)
1 0 01033 0 00 0848+78 025901 FT		025680 FT	1 0 01033 0 00 0851+44
LENGTH(AH 2440 BK 2557) 0121/0000		 0120/0000	LENGTH(AH 2524 BK 1956)
HORNING RUN			HORNING RUN
STRUCTURE LENGTH 21 FT			STRUCTURE LENGTH 21 FT
BMSID 34/0022/0110/1715 0111/1989		0110/1715	BMSID 34/0022/0110/1715
BMSID 34/0022/0111/1544 0111/1660		0110/1378	BMSID 34/0022/0110/1261
0 0 00000 0 00 0000+00			0 0 00000 0 00 0000+00
LR 34032			LR 34032
BMSBG 34/0022/0111/1544 0111/1544		0110/1261	BMSBG 34/0022/0110/1261
1 0 01033 0 00 0874+38 023344 FT		023724 FT	1 0 01033 0 00 0871+00
			SR 8002 RAMP SEG 0010
			(SR8002 SEG 0010/0000)


EXTRACT DATE: 11/25/2024 ROADWAY MANAGEMENT SYSTEM PAGE NUMBER: 4  
PRINT DATE: 11/26/2024 SLD COUNTY/SR - ANNUAL PRINT COUNTY: JUNIATA







DIR: E TOTAL LEN: 20.980 MI. DIST: 02-9 SR: 22  
LEFT MUN: FERMANAGH T RIGHT MUN: FERMANAGH T


LENGTH(AH 2557 BK 2431) 0111/0000   0110/0000 LENGTH(AH 1956 BK 3028)  
SR 8002 RAMP SEG 0250  
(SR8002 SEG 0250/1719) 0101/2199 

1 0 01033 0 00 0898+72 020913 FT  
LENGTH(AH 2431 BK 1525) 0101/0000   020696 FT 1 0 01033 0 00 0901+28  
 0100/0000 LENGTH(AH 3028 BK 1327)

CROSSOVER  
(CONN) 0093/0389   
0 0 01033 0 00 0913+97 019388 FT  
LENGTH(AH 1525 BK 3325) 0093/0000   0092/0430  
019369 FT (CONN) 1 0 01033 0 00 0914+55  
 0092/0000 LENGTH(AH 1327 BK 3304)

TRIB JUNIATA RIVER  
STRUCTURE LENGTH 8 FT  
BMSID 34/0022/0072/2500 0073/2460  0072/2500 TRIB JUNIATA RIVER  
STRUCTURE LENGTH 8 FT  
BMSID 34/0022/0072/2500

BMS EN 34/0022/0073/0000 0073/0290  0072/0295 BMS EN 34/0022/0072/0000  
0 0 00000 0 00 0000+00 016063 FT  016065 FT 0 0 00000 0 00 0000+00  
PRIVATE ROAD  
BMSBG 34/0022/0073/0000   0072/0000 PRIVATE ROAD  
LENGTH(AH 3325 BK 2168) 0073/0000   0072/0000 LENGTH(AH 3304 BK 2175)  
BMSBG 34/0022/0072/0000

0 0 00000 0 00 0000+00 013895 FT  
LENGTH(AH 2168 BK 2600) 0063/0000   013890 FT 0 0 00000 0 00 0000+00  
 0062/0000 LENGTH(AH 2175 BK 2600)

0 0 00000 0 00 0000+00 011295 FT  
LENGTH(AH 2600 BK 2600) 0053/0000   011290 FT 0 0 00000 0 00 0000+00  
 0052/0000 LENGTH(AH 2600 BK 2600)

EXTRACT DATE: 11/25/2024 ROADWAY MANAGEMENT SYSTEM PAGE NUMBER: 3  
PRINT DATE: 11/26/2024 SLD COUNTY/SR - ANNUAL PRINT COUNTY: JUNIATA

DIR: E TOTAL LEN: 20.980 MI. DIST: 02-9 SR: 22  
LEFT MUN: FERMANAGH T RIGHT MUN: FERMANAGH T

EMERGENCY CROSSOVER  
(CONN)

0043/0841

0 0 00000 0 00 0000+00 008695 FT  
LENGTH(AH 2600 BK 2600) 0043/0000

ROARING RUN

STRUCTURE LENGTH 17 FT

BMSID 34/0022/0032/0810 0033/0819

0 0 00000 0 00 0000+00 006095 FT  
LENGTH(AH 2600 BK 2600) 0033/0000

BMSEN 34/0022/0022/1188 0023/1190

0 0 00000 0 00 0000+00

TRIBUTARY JUNIATA RIVER

BMSBG 34/0022/0022/1188 0023/1182

0 0 00000 0 00 0000+00 003495 FT  
LENGTH(AH 2600 BK 3495) 0023/0000

NC DR.L.G.GUISER MEMORIAL HW

0 0 00000 0 00 0000+00 000000 FT

NC WILLIAM PENN HW

WILLIAM PENN HW INTER-BK

(SR0022 SEG 0663/1355)

MFC BEGIN = B

LENGTH(AH 3495 BK 0000) 0013/0000

0042/0879 EMERGENCY CROSSOVER  
(CONN)

0042/0480 COMMISSION ACCESS RD  
(SR9404 SEG 0010/1845)  
008690 FT 0 0 00000 0 00 0000+00  
0042/0000 LENGTH(AH 2600 BK 2600)

0032/1274 PA FISH & BOAT  
(SR9404 SEG 0010/0000)

0032/0810 ROARING RUN  
STRUCTURE LENGTH 17 FT  
BMSID 34/0022/0032/0810

006090 FT 0 0 00000 0 00 0000+00  
0032/0000 LENGTH(AH 2600 BK 2600)

0022/1196 BMSEN 34/0022/0022/1188

0 0 00000 0 00 0000+00

TRIBUTARY JUNIATA RIVER

0022/1188 BMSBG 34/0022/0022/1188

003490 FT 0 0 00000 0 00 0000+00  
0022/0000 LENGTH(AH 2600 BK 3490)

NC DR.L.G.GUISER MEMORIAL HW

000000 FT 1 0 00032 0 00 0000+00

NC WILLIAM PENN HW

INTER-BK WILLIAM PENN HW

(SR0022 SEG 0662/1349)

MFC BEGIN = B

BK-MIFFLIN (44)

0012/0000 LENGTH(AH 3490 BK 0000)

EXTRACT DATE: 11/25/2024 ROADWAY MANAGEMENT SYSTEM PAGE NUMBER: 2  
PRINT DATE: 11/26/2024 SLD COUNTY/SR - ANNUAL PRINT COUNTY: JUNIATA  
DIR: N TOTAL LEN: .000 MI. DIST: 02-9 SR: 15  
LEFT MUN: SUSQUEHANNA T RIGHT MUN: SUSQUEHANNA T

000000 FT



000000 FT BK-PERRY (50)  
7010/0000 LTH AH 000100 BK 000000

```

EXTRACT DATE: 11/25/2024      ROADWAY MANAGEMENT SYSTEM      PAGE NUMBER: 1
PRINT DATE: 11/26/2024      SLD COUNTY/SR - ANNUAL PRINT      COUNTY: JUNIATA

DIR: N                        TOTAL LEN: 1.150 MI.            DIST: 02-9            SR: 11
LEFT MUN: SUSQUEHANNA T      RIGHT MUN: SUSQUEHANNA T

```

AH-SNYDER (54) 006072 FT  
 MARINE CORPS LEAG MEM H INTER-AHD  
 (SR0011 SEG 0013/0000) 0033/1184

1 0 00229 0 00 0048+63 004888 FT  
LENGTH(AH 1184 BK 2243) 0033/0000

(APRA) EXCEL MFG  
EXCEL MFG RD  
(PRDR)

0023/0919

**POI**

```

SR 9401 RAMP Y2 RD
(SR9401 SEG 0010/0000) 0023/0315
JUGHANDLE FROM SR 0011
(SR9401 SEG 0020/0376) 0023/0226
1 0 00229 0 00 0026+20 002645 FT
JUGHANDLE TO SR 0011 SB
(SR9401 SEG 0020/0000)
JUGHANDLE FROM SR 0011
(SR9401 SEG 0010/0468)
LENGTH(AH 2243 BK 2645) 0023/0000

```

TRIB SUSQUEHANNA RIVER  
STRUCTURE LENGTH 10 FT  
BMSID 34/0011/0012/1034 0013/1130

T SUSQUEHANN  
STRUCTURE LENGTH 5 FT  
BMSID 34/0011/0012/0010 0013/002B

```

1 0 00229 0 00 0000+00 000000 FT
      NC SNA QTR HANNA TR
SUSQUEHANNA INTER-BK
(SR0011 SEG=0591/2896)
MFC BEGIN B
LENGTH(AH 2645 BK 0000) 0013/0000

```

005988 FT  
INTER-AHD MARINE CORPS LEAG MEM H  
0032/1163 (SR0011 SEG 0012/0000)

004825 FT 1 0 00229 0 00 0048+63  
0032/0000 LENGTH(AH 1163 BK 2225)

```

002600 FT 1 0 00229 0 00 0026+20
JUGRHANDLE T O SR 0011 SB
JUGRHANDLE SE FROM SR 0000
JUGRHANDLE SE FROM SR 0011
0022/0000 LENGTH (AH 225 BK 2600)

```

0012/1034      TRIB SUSQUEHANNA RIVER  
STRUCTURE LENGTH      10 FT  
BMSID 34/0011/0012/1034

```

000000 FT 1 0 00229 0 00 0000+00
      NC SUS QUEHANNATR
INTER-BK (SUSQUEHANNATR
      (SRO011 SEG 0590/2965)
      MFC-BEGIN = B
      BK-PERRY (50)
0012/0000 LENGTH(AH 2600 BK 0000)

```