

Straight Line Diagram

**McKean
42**

January 2025

This document was produced by the Pennsylvania Department of Transportation (PENNDOT) as an internal management tool for State maintained highways and is not to be used for other purposes. The printed information was compiled from the Department's computerized Roadway Management System (RMS) and is subject to change without notice. Use of any or all of the printed information for purposes other than those intended by the Department may not satisfy other accuracy and completeness requirements and the Department does not warrant that such printed information is accurate or complete.

ROADWAY MANAGEMENT SYSTEM

SR	BGN	PAGE	END	PAGE	SR	BGN	PAGE	END	PAGE	SR	BGN	PAGE	END	PAGE
0006		1		26	4005	212		214						
0044		27		29	4006	215		215						
0046		30		45	4007	216		217						
0059		46		57	4008	218		218						
0066		58		59	4009	219		220						
0146		60		64	4011	221		221						
0155		65		72	4013	222		223						
0219		73		87	4017	224		224						
0246		88		92	4018	225		225						
0321		93	109		8009	226		227						
0346	110		126		8011	228		228						
0446	127		133		8013	229		229						
0546	134		135		8015	230		231						
0646	136		143		8017	232		233						
0770	144		149		9109	234		234						
1001	150		151		9202	235		235						
1002	152		153											
1003	154		154											
1004	155		155											
1005	156		157											
1006	158		159											
1007	160		160											
1008	161		161											
1009	162		164											
1010	165		165											
1011	166		168											
1013	169		169											
1015	170		171											
1017	172		172											
1019	173		173											
1021	174		174											
1023	175		175											
2001	176		179											
2002	180		180											
2004	181		183											
3001	184		184											
3002	185		186											
3003	187		188											
3004	189		189											
3005	190		192											
3006	193		194											
3007	195		195											
3009	196		197											
3011	198		201											
3015	202		202											
3016	203		203											
4001	204		207											
4002	208		208											
4003	209		210											
4004	211		211											



December 30, 2024

Pennsylvania State Roads - Straight Line Diagrams

Contained within this document are the 2025 Pennsylvania Straight Line Diagrams (SLDs) for State Routes by county within a particular PennDOT district. At the end of each year, PennDOT takes a snapshot of its current SLD database and creates PDF files from the SLD snapshot. The SLDs are a graphical representation of State Routes (SRs) that PennDOT maintains. The information shown on the SLD is generated from data found in PennDOT's Roadway Management System (RMS) database. The data from RMS is constantly being updated to match actual roadway inventory data found on Pennsylvania's state highways. PennDOT's SR system is explained briefly in this document along with symbol definitions for each type of roadway feature or attribute found on the SLD. This PDF version of the SLD contains an individual county list of all state roads found in that county. The SRs found on the list are linked to the actual pages that show the individual SLDs. To find an SLD for a particular road that you want, simply point to that road on the SR index list and click on it to jump to the beginning page of that SLD.

If you have any questions or comments concerning information found in this document, please contact Ty Reed, Chief, Roadway Inventory and Testing Unit, Asset Management Division, Bureau of Operations, by calling (717) 787-7294.

Additional information on state owned highways is available from your local PENNDOT Engineering District Office, RMS Unit, RMS Coordinator.

Straight Line Diagram Disclaimer: This document is for informational purposes only and may be viewed by anyone. No part of the information contained in this document may be altered or redistributed without prior written consent of PENNDOT. Straight Line Diagram information is provided "as is" without warranty of any kind, either expressed or implied. This information could include technical inaccuracies or errors of omission. Changes may be made periodically to the information herein.

Copyright © 2024 by the Commonwealth of Pennsylvania. All rights reserved.



Asset Management Division

Mission Statement

To protect and preserve Pennsylvania's infrastructure by providing meaningful, timely, and accurate pavement and roadway management, design, standards, strategies, inventory and condition, as well as fair, consistent and efficient application of Commonwealth laws and regulations.

CUSTOMER SERVICE RATING FORM

Straight Line Diagram (SLD) – Customer Service Rating

As means to improve customer service, we would like you to rate the product/ service you have received, by circling a "grade" from "A" (excellent) to "E" (fail).

A **B** **C** **D** **E**

If your rating is not an "A," please let us know what we could do better.

Name and Organization (optional)

Thank You.

(Fold along line, and tape or staple together before mailing)

(Cut along dashed line)

Bureau of Operations
Asset Management Division – PennDOT Annex
907 Elmerton Avenue
Harrisburg, PA 17110
ATTN: Ty Reed

PENNSYLVANIA DEPARTMENT OF TRANSPORTATION

Bureau of Operations, Asset Management Division

Location Referencing System (LRS) – Definitions, Uses & Testing

The Department's LRS, implemented in 1987, is the mechanism to designate the State highway network, to define roadway lengths, locations, and route connectivity, and to serve as the basis for the collection, storage, and integration of roadway information.

An LRS key is a unique series of numbers that identifies the location of each point or feature along a State route. The fourteen digit number is an integral part of the Roadway Management System (RMS) where roadway data is stored. 07/4016/0100/0857 is an example of an LRS key, which identifies County (CO) = 07, State Route (SR) = 4016, Segment (SEG) = 0100, and Offset = 0857.

County (CO)

Each of Pennsylvania's sixty-seven counties is identified by a number.

Name	#	Name	#	Name	#	Name	#
Adams	1	Clinton	18	Lackawanna	35	Potter	52
Allegheny	2	Columbia	19	Lancaster	36	Schuylkill	53
Armstrong	3	Crawford	20	Lawrence	37	Snyder	54
Beaver	4	Cumberland	21	Lebanon	38	Somerset	55
Bedford	5	Dauphin	22	Lehigh	39	Sullivan	56
Berks	6	Delaware	23	Luzerne	40	Susquehanna	57
Blair	7	Elk	24	Lycoming	41	Tioga	58
Bradford	8	Erie	25	McKean	42	Union	59
Bucks	9	Fayette	26	Mercer	43	Venango	60
Butler	10	Forest	27	Mifflin	44	Warren	61
Cambria	11	Franklin	28	Monroe	45	Washington	62
Cameron	12	Fulton	29	Montgomery	46	Wayne	63
Carbon	13	Greene	30	Montour	47	Westmoreland	64
Centre	14	Huntingdon	31	Northampton	48	Wyoming	65
Chester	15	Indiana	32	Northumberland	49	York	66
Clarion	16	Jefferson	33	Perry	50	Philadelphia	67
Clearfield	17	Juniata	34	Pike	51		

State Route (SR)

State Routes (SR's) are identified by four-digit numbers. SR numbers are assigned as follows:

- | | |
|--|-----------|
| 1. Traffic Routes: Routes designated as Interstates, US or PA Routes | 0001-0999 |
| 2. Quadrant Routes (Non-Traffic Routes) | 1001-4999 |
| 3. Relocated Traffic Routes | 6000-6999 |
| 4. Turned Back, Abandoned, or Null Routes | 7000-7999 |
| 5. Interchanges | 8001-8999 |
| 6. WYE's | 9101-9199 |
| 7. Rest Areas | 9201-9299 |
| 8. Truck Escape Ramps | 9301-9399 |
| 9. Others | 9401-9499 |
| 10. Park and Rides | 9501-9599 |

Even/Odd Convention: Even numbers are typically given to SR's in the East/West direction, and odd numbers to SR's that run North/South. This convention applies to Interstate Routes (except those that are Beltways or Spurs), and Quadrant Routes. This convention may or may not apply to PA or US Traffic Routes.

Hierarchy: If two or more traffic routes occupy the same section of roadway, the SR number is based on the "higher" type route, according to the following hierarchy. If the traffic routes are the same hierarchy class, then the SR number is assigned the lower numbered traffic route (Figure 1).

1. Interstates
2. U.S. Routes
3. PA Routes
4. Quadrant Routes

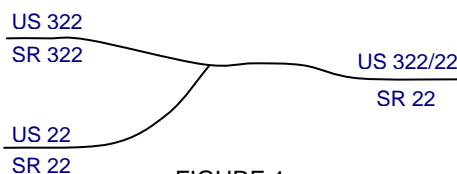


FIGURE 1

Other Numbering Conventions:

1. The first digit of a quadrant route is based on which quadrant of the county the route is located, as shown in the following diagram (Figure 2).
2. The last three digits of a Relocated Traffic Route are the same as the Traffic Route that was relocated.
3. Interchanges are numbered sequentially. Odd numbers are given to interchanges along SR's in the North/South direction; even numbers are given to interchanges along SR's in the East/West direction (Figure 3).
4. WYE's are given odd numbers if the connecting SR is odd numbered, and even numbers if the connecting SR is even numbered.
5. Rest Areas or Truck Escape Ramps are given odd numbers if they connect to the Southbound or Westbound side of an SR, and even numbers if they connect to the Northbound or Eastbound side.

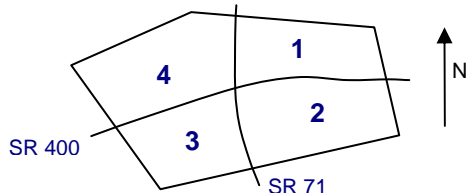


FIGURE 2

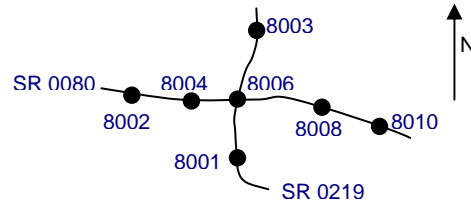


FIGURE 3

Segment (SEG)

State routes are divided into segments, which are approximately one-half mile long, and are identified by a four-digit number. Segment begin and end points are placed at physical features where possible. Segment numbers increase in the North or East direction, and typically by 10's (Figure 4). Segments are even numbered on undivided roadways, and in the Northbound or Eastbound direction of divided roadways. Segments are odd numbered in the Southbound or Westbound direction of divided roadways (Figure 5). Interstate segments are associated with the mile posts (Figure 6).

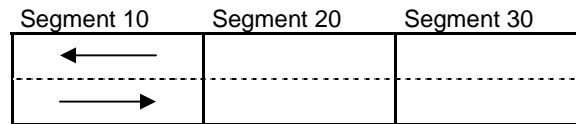
Undivided Roadways

FIGURE 4

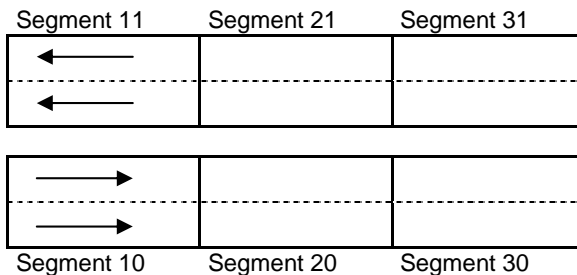
Divided Roadways

FIGURE 5

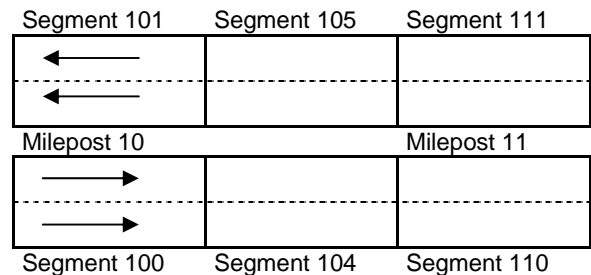
Interstate Roadways

FIGURE 6

Turned Back, Abandoned, and Null Segments are given numbers in the range of 7000-7999. For two coinciding State routes, the route with "lower" hierarchy is "nulled."

Segment numbering restarts on Traffic Routes at County boundaries, except Interstates (Figure 7).

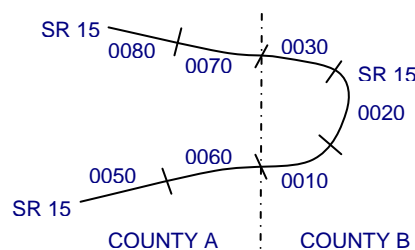


FIGURE 7

Offset

The offset, a subdivision of the segment, is the distance (in feet) from the beginning of the segment, expressed as a four-digit number. Offsets are measured in the increasing segment direction.

Segment Markers

Segment markers, which allow for easy identification of the LRS location on the State highway system, indicate the State route and segment number at the point that each segment is entered. If the beginning of a segment occurs at a physical feature, then the point of reference is at the physical feature and not the sign. At intersections, signs are used to identify beginning or ending State routes or segments.



Users of the LRS

Locations of all intersections, structures, and other points of interest are field verified and inventoried in the RMS. This information can be displayed on Straight Line Diagrams (SLD's) which can be viewed in the RMS, or hardcopy form. SLD books are refreshed and printed annually for distribution to the Department's District and County offices, as well as too many external entities.

A list of those within the Department that use the LRS to identify locations in the RMS and in the field includes personnel from the following organizations: Pavement Testing, County Maintenance, Traffic, Design, Surveys, Construction, Bridge, Permits, Crash Review, Planning and Programming, Posted & Bonded Roads, Tort Liability, and Emergency Management.

Users outside the Department include: County & Municipal governments, County 911, Planning Commissions, Federal Highway Administration, State & Local Police, Local Emergency Management, Delivery Services (UPS, Fed Ex, etc.), Fire Departments, Utility Companies, Contractors, and Consultants.

Without segment markers located in the field, all of these users would have to rely solely on the SLD, which would be extremely cumbersome at best and impossible for some.

Verification, QA & QC

In order to assure that LRS information is indicated properly in the RMS, on SLD's, and in the field, LRS Quality Assurance (QA) and Quality Commitment (QC) programs are performed each year. The Bureau of Operations, Asset Management Division, Roadway Inventory & Testing Unit (RITU) performs all Statewide QC testing. Field verification and QA is also performed by RITS, except in Engineering Districts 2-0, 11-0, and 12-0, where it is done "in-house." Each Engineering District is responsible for its own LRS completeness and maintenance with respect to the RMS.









































Twenty percent of each county is field tested annually as part of the QA program, and five percent of each county is tested for the annual QC program. The goal of the QC program is to maintain at least 90% accuracy between the RMS and the actual field locations of highway features. Annual QC ratings are developed and reported to the Engineering Districts.

Field testing is performed by two-person teams (a permanent employee that operates the test, and a temporary employee that drives the device) with the use of vans equipped with an on-board computer and a Data Measurement Subsystem. Testing is typically performed during the months of April through November.

Vehicle location and roadway features are displayed on the van's computer screen in SLD format, and the software accepts operator inputs verifying or modifying roadway feature locations, as well as comments. Though the system can function at greater speed, test speeds are typically less than 25 mph to ensure accuracy.

There are five categories of information that is verified and/or modified:

1. State Route Length
2. Segment Length
3. Roadway Geometry (lane count, pavement & shoulder types & widths)
4. Intersecting Feature Location (intersections & bridges)
5. Segment Marker Location

 SEGMENT MARKER	 AHEAD LEFT INTER STATE OWNED	 RAILROAD CROSSING	 INTERSTATE MILEPOST
 TURNBACK	 AHEAD LEFT INTER NON-STATE	 RAILROAD OVER-PASS	 MFC BEGIN
 NULL	 AHEAD RIGHT INTE STATE OWNED	 OVER-PASS	 MUNICIPAL BOUNDARY
 UNDIVIDED HIGHWAY	 AHEAD RIGHT INTE NON-STATE	 BRIDGE END	 VILLAGE BEGIN
 PHYSICALLY DIVIDED	 BACK LEFT INTER STATE OWNED	 BRIDGE BEGIN	AH - LENGTH FORWARD TO NEXT SEGMENT BEGIN BK - LENGTH BACK WARD TO PREVIOUS SEGMENT BEGIN
 PAINT DIVIDED	 BACK LEFT INTER NON-STATE	 TUNNEL	
 INTERSECTION AHEAD	 BACK RIGHT INTER STATE OWNED	 SIGN STRUCTURE	MFC - MAINTENANCE FUNCTIONAL CLASS A = INTERSTATE B = EXPRESSWAY AND/OR PRINCIPLE ARTERIAL C = MINOR ARTERIAL D = COLLECTOR E = LOCAL ACCESS F = INTERCHANGE RAMP
 INTERSECTION BACK	 BACK RIGHT INTER NON-STATE	 P3 BRIDGE	
 REFERENCE AHEAD/BACK	 T-LEFT INTERSEC STATE OWNED	 RETAINING WALL	
 DIVIDED CONNECTOR	 T-LEFT INTERSEC NON-STATE	 BRIDGE/CULVERT UNDER FILL	NULL AND TURNBACK SEGMENTS ARE DISPLAYED IN THE DEPARTMENT'S ROADWAY MANAGEMENT SYSTEM (RMS) AS 100 FEET IN LENGTH. ACTUAL SEGMENT AND SECTION LENGTHS MAY VARY SIGNIFICANTLY
 CROSS INTERSEC STATE OWNED	 T-RIGHT INTERSEC STATE OWNED	 PIPE (STAMPP)	
 CROSS INTERSEC NON-STATE	 T-RIGHT INTERSEC NON-STATE	 ROTARY INTERSEC	

STRAIGHT LINE DIAGRAM (SLD) ANNUAL REFRESH ATTRIBUTE KEY

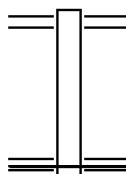
PAGE 2 OF 2

[illegible]

EXTRACT DATE: 11/25/2024 ROADWAY MANAGEMENT SYSTEM PAGE NUMBER: 235
 PRINT DATE: 11/26/2024 SLD COUNTY/SR - ANNUAL PRINT COUNTY: MCKEAN
 DIR: B TOTAL LEN: .023 MI. DIST: 02-5 SR: 9202
 LEFT MUN: HAMLIN T RIGHT MUN: HAMLIN T

000124 FT

000000 FT



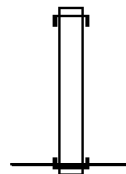
000124 FT

0010/0124 (SR0006 SEG 0480/0904)
 000000 FT 0 0 00000 0 00 0000+00
 NC RE ST AREA PL
 GRAND ARMY OF THE REPU
 (SR0006 SEG 0480/0828)
 MFC BEGIN = F
 0010/0000 LENGTH(AH 0124 BK 0000)

EXTRACT DATE: 11/25/2024 ROADWAY MANAGEMENT SYSTEM PAGE NUMBER: 234
 PRINT DATE: 11/26/2024 SLD COUNTY/SR - ANNUAL PRINT COUNTY: MCKEAN
 DIR: W TOTAL LEN: .047 MI. DIST: 02-5 SR: 9109
 LEFT MUN: ELDRED T RIGHT MUN: ELDRED T

000247 FT

000000 FT



000247 FT
 INTER-AHD SR 0446 SH
 0500/0247 (SR0446 SEG 0110/0159)
 000000 FT 1 0 00211 2 00 0000+00
 NC RAMP A RD
 INTER-BK SR 0446 SH
 (SR0446 SEG 0120/0245)
 MFC BEGIN = F
 0500/0000 LENGTH(AH 0247 BK 0000)

EXTRACT DATE: 11/25/2024 ROADWAY MANAGEMENT SYSTEM PAGE NUMBER: 233
PRINT DATE: 11/26/2024 SLD COUNTY/SR - ANNUAL PRINT COUNTY: MCKEAN
DIR: S TOTAL LEN: .897 MI. DIST: 02-5 SR: 8017
LEFT MUN: FOSTER T RIGHT MUN: FOSTER T

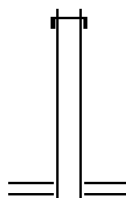
004738 FT

004738 FT
INTER-AHD BRADFORD BP

EXTRACT DATE: 11/25/2024 ROADWAY MANAGEMENT SYSTEM PAGE NUMBER: 232
PRINT DATE: 11/26/2024 SLD COUNTY/SR - ANNUAL PRINT COUNTY: MCKEAN

DIR: S TOTAL LEN: .897 MI. DIST: 02-5 SR: 8017
LEFT MUN: FOSTER T RIGHT MUN: FOSTER T

003586 FT



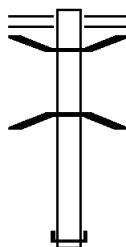
0760/1152 (SR0219 SEG 0580/1137)

003586 FT 1 0 01022 2 13 0000+00
NC RAMP N RD

BOLIVAR DR
(SR0346 SEG 0370/0674)

5 0760/0000 LENGTH(AH 1152 BK 0910)

002676 FT



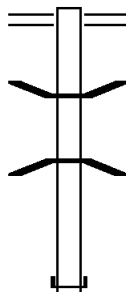
BOLIVAR DR
(SR0346 SEG 0370/0674)
0750/0910
0750/0446 BMSBN 42/8017/0750/0182
1 0 01022 2 12 0012+81
TUNUNGWANT CREEK

0750/0182 BMSBG 42/8017/0750/0182
002676 FT 1 0 01022 2 12 0000+00
NC RAMP M RD

INTER-BK BRADFORD BP
(SR0219 SEG 0580/0223)

5 0750/0000 LENGTH(AH 0910 BK 1527)

001149 FT



BOLIVAR DR
0510/1527 (SR4013 SEG 0040/0356)

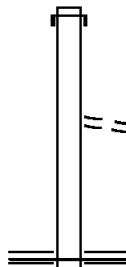
0510/0608 BMSBN 42/8017/0510/0353
1 0 01022 2 14 0009+14
TUNUNGWANT CREEK

0510/0353 BMSBG 42/8017/0510/0353
001149 FT 1 0 01022 2 14 0000+00
NC RAMP O RD

INTER-BK BRADFORD BP
(SR0219 SEG 0581/1279)

5 0510/0000 LENGTH(AH 1527 BK 1149)

000000 FT



INTER-AHD BRADFORD BP
0500/1149 (SR0219 SEG 0581/0373)

0500/0124 FROM 4013/0040 SH
(CONN)
000000 FT 1 0 01022 2 11 0000+00
NC RAMP L RD

BOLIVAR DR
(SR4013 SEG 0040/0356)

5 0500/0000 MFC BEGIN = F
LENGTH(AH 1149 BK 0000)

EXTRACT DATE: 11/25/2024 ROADWAY MANAGEMENT SYSTEM PAGE NUMBER: 231
PRINT DATE: 11/26/2024 SLD COUNTY/SR - ANNUAL PRINT COUNTY: MCKEAN
DIR: S TOTAL LEN: .707 MI. DIST: 02-5 SR: 8015
LEFT MUN: BRADFORD C RIGHT MUN: BRADFORD C

003732 FT

FROM 0046/0650 SH



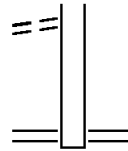
003732 FT
INTER-AHD BRADFORD BP
0750/0944 (SR0219 SEG 0570/0919)

EXTRACT DATE: 11/25/2024 ROADWAY MANAGEMENT SYSTEM PAGE NUMBER: 230
PRINT DATE: 11/26/2024 SLD COUNTY/SR - ANNUAL PRINT COUNTY: MCKEAN

DIR: S TOTAL LEN: .707 MI. DIST: 02-5 SR: 8015
LEFT MUN: BRADFORD C RIGHT MUN: BRADFORD C

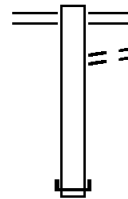
(CONN)

0750/0069
002788 FT



002788 FT 1 0 01022 2 10 0000+00
NC RAMP K RD
KENDALL AV
(SR0046 SEG 0650/0694)
0750/0000 LENGTH(AH 0944 BK 0524)

002264 FT




0510/0524 SEAWARD AV
(SR4013 SEG 0012/0664)
TO 4013/0012 SH
0510/0454 (CONN)
002264 FT 1 0 01022 2 09 0000+00
NC RAMP J RD
INTER-BK BRADFORD BP
(SR0219 SEG 0571/1325)
0510/0000 LENGTH(AH 0524 BK 0391)

001873 FT



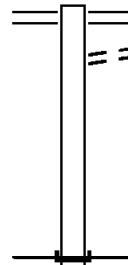
INTER-AHD BRADFORD BP
0500/0391 (SR0219 SEG 0571/0922)
001873 FT 1 0 01022 2 08 0000+00
NC RAMP I RD
INTER-BK SEAWARD AV
(SR4013 SEG 0012/0619)
0500/0000 LENGTH(AH 0391 BK 0674)

001199 FT



INTER-AHD BRADFORD BP
0250/0674 (SR0219 SEG 0561/3058)
001199 FT 1 0 01022 2 07 0000+00
NC RAMP H RD
INTER-BK SEAWARD AV
(SR4013 SEG 0012/0055)
0250/0000 LENGTH(AH 0674 BK 1199)

000000 FT



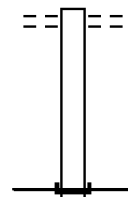
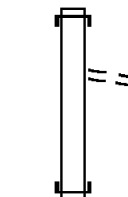
0010/1199 KENDALL AV
(SR0046 SEG 0650/0694)
TO 0046/0650
0010/1113 (CONN)
000000 FT 1 0 01022 2 06 0000+00
NC RAMP G RD
INTER-BK BRADFORD BP
(SR0219 SEG 0560/2259)
MFC BEGIN = F
0010/0000 LENGTH(AH 1199 BK 0000)

EXTRACT DATE: 11/25/2024 ROADWAY MANAGEMENT SYSTEM PAGE NUMBER: 229
 PRINT DATE: 11/26/2024 SLD COUNTY/SR - ANNUAL PRINT COUNTY: MCKEAN
 DIR: W TOTAL LEN: .231 MI. DIST: 02-5 SR: 8013
 LEFT MUN: BRADFORD C RIGHT MUN: BRADFORD C

001220 FT

000818 FT

000000 FT



001220 FT
 INTER-AHD BUFFALO PITTSBURGH HW
 0750/0402 (SR0219 SEG 0550/0781)
 LC FROM FORMAN ST
 0750/0087 (CONN)
 000818 FT 1 0 01022 2 05 0000+00
 NC RAMP F RD
 INTER-BK FORMAN ST
 (CITY)
 0750/0000 LENGTH(AH 0402 BK 0818)

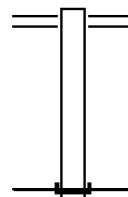
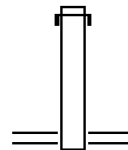
0500/0818 FORMAN ST
 (CITY)
 000000 FT 1 0 01022 2 04 0000+00
 NC RAMP E RD
 INTER-BK BRADFORD BP
 (SR0219 SEG 0551/1057)
 MFC BEGIN = F
 0500/0000 LENGTH(AH 0818 BK 0000)

EXTRACT DATE: 11/25/2024 ROADWAY MANAGEMENT SYSTEM PAGE NUMBER: 228
 PRINT DATE: 11/26/2024 SLD COUNTY/SR - ANNUAL PRINT COUNTY: MCKEAN
 DIR: N TOTAL LEN: .253 MI. DIST: 02-5 SR: 8011
 LEFT MUN: BRADFORD C RIGHT MUN: BRADFORD C

001334 FT

000759 FT

000000 FT



001334 FT
 INTER-AHD BRADFORD BP
 0250/0575 (SR0219 SEG 0531/2277)
 000759 FT 1 0 01022 2 03 0000+00
 NC RAMP C RD
 ELM ST
 (SR4006 SEG 0012/0108)
 0250/0000 LENGTH(AH 0575 BK 0759)

ELM ST
 0010/0759 (SR4006 SEG 0012/0229)
 000000 FT 1 0 01022 2 02 0000+00
 NC RAMP D RD
 INTER-BK BRADFORD BP
 (SR0219 SEG 0530/2063)
 MFC BEGIN = F
 0010/0000 LENGTH(AH 0759 BK 0000)

EXTRACT DATE: 11/25/2024 ROADWAY MANAGEMENT SYSTEM PAGE NUMBER: 227
PRINT DATE: 11/26/2024 SLD COUNTY/SR - ANNUAL PRINT COUNTY: MCKEAN
DIR: N TOTAL LEN: .690 MI. DIST: 02-5 SR: 8009
LEFT MUN: BRADFORD T RIGHT MUN: BRADFORD T

003645 FT

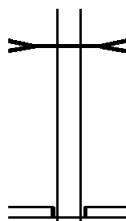


003645 FT
INTER-AHD BUFFALO PITTSBURGH HW
0750/0919 (SR0219 SEG 0504/0632)
TOAD HOLLOW RUN

EXTRACT DATE: 11/25/2024 ROADWAY MANAGEMENT SYSTEM PAGE NUMBER: 226
PRINT DATE: 11/26/2024 SLD COUNTY/SR - ANNUAL PRINT COUNTY: MCKEAN

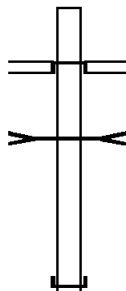
DIR: N TOTAL LEN: .690 MI. DIST: 02-5 SR: 8009
LEFT MUN: BRADFORD T RIGHT MUN: BRADFORD T

002726 FT



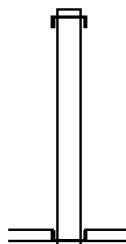
STRUCTURE LENGTH 17 FT
0750/0122 BMSID 42/0219/0492/0349
002726 FT 1 0 01022 2 01 0000+00
NC RAMP B RD
OWENS WY
(SR4002 SEG 0010/0000)
INTER-BK BRADFORD BP
(SR8009 SEG 0010/0877)
5 0750/0000 LENGTH(AH 0919 BK 0877)

001849 FT



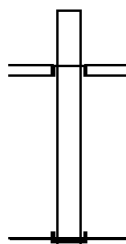
INTER-AHD BRADFORD BP
(SR8009 SEG 0250/0000)
OWENS WY
0500/0877 (SR4002 SEG 0008/1016)
TOAD HOLLOW RUN
STRUCTURE LENGTH 17 FT
0500/0839 BMSID 42/0219/0492/0349
001849 FT 1 0 01022 2 00 0000+00
NC RAMP A RD
INTER-BK BUFFALO PITTSBURGH HW
(SR0219 SEG 0505/0545)
5 0500/0000 LENGTH(AH 0877 BK 0972)

000877 FT



INTER-AHD BUFFALO PITTSBURGH HW
0250/0972 (SR0219 SEG 0482/1915)
000877 FT 0 0 00000 0 00 0000+00
NC RAMP C RD
OWENS WY
(SR4002 SEG 0008/1016)
INTER-BK BRADFORD BP
(SR8009 SEG 0500/0877)
5 0250/0000 LENGTH(AH 0972 BK 0877)

000000 FT

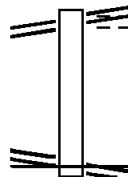


INTER-AHD BRADFORD BP
(SR8009 SEG 0750/0000)
OWENS WY
0010/0877 (SR4002 SEG 0010/0000)
000000 FT 0 0 00000 0 00 0000+00
NC RAMP D RD
INTER-BK BUFFALO PITTSBURGH HW
(SR0219 SEG 0482/2110)
MFC BEGIN = F
5 0010/0000 LENGTH(AH 0877 BK 0000)

EXTRACT DATE: 11/25/2024 ROADWAY MANAGEMENT SYSTEM PAGE NUMBER: 225
PRINT DATE: 11/26/2024 SLD COUNTY/SR - ANNUAL PRINT COUNTY: MCKEAN
DIR: B TOTAL LEN: .116 MI. DIST: 02-5 SR: 4018
LEFT MUN: LEWIS RUN BOROUGH B RIGHT MUN: LEWIS RUN BOROUGH B

000615 FT
LAFAYETTE AV
(SR4001 SEG 0140/1075) 0010/0615

0 0 00000 0 00 0000+00 000000 FT
BUFFALO PITTSBURGH HW
(SR0219 SEG 0400/1774) 0010/0000



000615 FT LAFAYETTE AV
(SR4001 SEG 0140/1075)
WILLOW LN
0010/0615 (BORO)

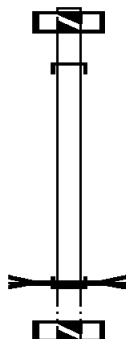
NC LAFAYETTE AV
BUFFALO PITTSBURGH HW
000000 FT (SR0219 SEG 0400/1774)
MFC BEGIN = B
0010/0000 LENGTH(AH 0615 BK 0000)

EXTRACT DATE: 11/25/2024 ROADWAY MANAGEMENT SYSTEM PAGE NUMBER: 224
 PRINT DATE: 11/26/2024 SLD COUNTY/SR - ANNUAL PRINT COUNTY: MCKEAN
 DIR: B TOTAL LEN: .003 MI. DIST: 02-5 SR: 4017
 LEFT MUN: FOSTER T RIGHT MUN: FOSTER T

000016 FT

000000 FT

000000 FT

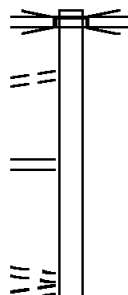


000016 FT
 7020/0000 LTH AH 002704 BK 000016
 INTER-AHD SEAWARD AV
 0010/0016 (T603)
 000000 FT 2 0 42011 0 00 0106+59
 NC SEAWARD AV
 LATCHAW RUN
 STRUCTURE LENGTH 16 FT
 BMSID 42/4017/0010/0000
 INTER-BK SEAWARD AV
 (T603)
 MFC BEGIN = E
 0010/0000 LTH AH 000016 BK 005877
 000000 FT
 7008/0000 LTH AH 005877 BK 000000

EXTRACT DATE: 11/25/2024 ROADWAY MANAGEMENT SYSTEM PAGE NUMBER: 223
PRINT DATE: 11/26/2024 SLD COUNTY/SR - ANNUAL PRINT COUNTY: MCKEAN

DIR: B TOTAL LEN: .709 MI. DIST: 02-5 SR: 4013
LEFT MUN: FOSTER T RIGHT MUN: FOSTER T

003724 FT
TO 8017/0500 SH
(CONN)
0040/0503
2 0 42012 0 00 0000+00 002909 FT
SEAWARD AVE
(T603)
BOLIVAR DR
(T345)
0040/0000



003743 FT
INTER-AHD BOLIVAR DR
(SR0346 SEG 0370/0000)
LR 1022
0040/0815 OP ID 42/0219/0580/0000
RAMP L RD
(SR8017 SEG 0500/0000)
RAMP O RD
0040/0356 (SR8017 SEG 0510/1527)
002928 FT
NC BOLIVAR DR
0040/0000 LENGTH(AH 0815 BK 0978)

EXTRACT DATE: 11/25/2024 ROADWAY MANAGEMENT SYSTEM PAGE NUMBER: 222
PRINT DATE: 11/26/2024 SLD COUNTY/SR - ANNUAL PRINT COUNTY: MCKEAN

DIR: B TOTAL LEN: .709 MI. DIST: 02-5 SR: 4013
LEFT MUN: FOSTER T RIGHT MUN: FOSTER T

SCHAMING DR
(CITY)

0030/0133
001931 FT

CONSTITUTION AV
(CITY)

0020/0700
001148 FT

0 0 00000 0 00 0000+00 000261 FT
MFC BEGIN = C
LENGTH(AH 0887 BK 0261) 0013/0000

000000 FT

0030/0966 FOSTER
BRADFORD C

0030/0029 BMS EN 42/4013/0030/0000
001950 FT 2 0 42011 0 00 0037+85
BOLIVAR RUN
BMSBG 42/4013/0030/0000
LENGTH(AH 0978 BK 0783)

0020/0423 OLD SEAWARD AV
(CITY)
0020/0073 OLD SEAWARD AV
(CITY)
001167 FT 2 0 42011 0 00 0029+94
MFC BEGIN = C
0020/0000 LENGTH(AH 0783 BK 0906)

0012/0825 TO JACKSON AV
(CONN)
0012/0776 FROM 8015/0510 SH
(CONN)
0012/0664 RAMP J RD
(SR8015 SEG 0510/0524)
JACKSON AV
(BORO)
0012/0651 RAMP I RD
(SR8015 SEG 0500/0000)
FROM JACKSON ST
(CONN)
0012/0467 SIGN: 4 CHORD TRUSS
0012/0204 BMSID 42/4013/0012/0204
RAMP H RD
0012/0055 (SR8015 SEG 0250/0000)
000261 FT 0 0 00000 0 00 0000+00
MFC BEGIN = C
0012/0000 LENGTH(AH 0906 BK 0261)
SIGN STRUCTURE

0010/0170 BMSID 42/4013/0010/0170
000000 FT 2 0 42011 0 00 0018+49
SR 219-US 219
OP ID 42/0219/0571/0000
NC SE AWARD AV
INTER-BK KENDALL AV
(SR0046 SEG 0650/0858)
MFC BEGIN = C
0010/0000 LENGTH(AH 0261 BK 0000)

EXTRACT DATE: 11/25/2024 ROADWAY MANAGEMENT SYSTEM PAGE NUMBER: 221
PRINT DATE: 11/26/2024 SLD COUNTY/SR - ANNUAL PRINT COUNTY: MCKEAN

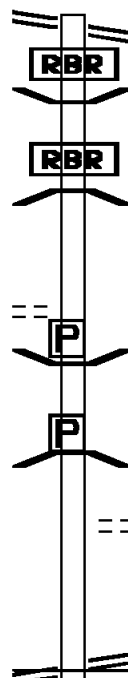
DIR: B TOTAL LEN: .600 MI. DIST: 02-5 SR: 4011
LEFT MUN: BRADFORD T RIGHT MUN: BRADFORD T

INTERSTATE PY 003166 FT
(SR4009 SEG 0040/0000) 0010/3166

ROYAL AV
(T458) 0010/1087

000000 FT

INTERSTATE PY
(SR4009 SEG 0030/0000) 0010/0000



003166 FT INTERSTATE PY
0010/3166 (SR4009 SEG 0040/0000)

0010/2360 BMS EN 42/4011/0010/2339
2 0 42042 0 00 0023+03
P3
0010/2339 BENNETT BROOK
BMSBG 42/4011/0010/2339

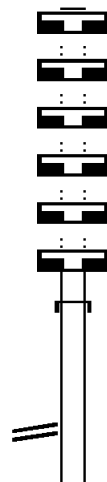
0010/1033 BMS EN 42/4011/0010/1002
BRIDGE POSTED (TONS)
2 0 42042 0 00 0009+63
SGL 33 COMB 40
0010/1002 BENNETT BROOK
BMSBG 42/4011/0010/1002

0010/0316 FOR SR 4009 AND 4011
000000 FT (CONN)
2 0 42042 0 00 0000+00
INTERSTATE PY
(SR4009 SEG 0030/0000)
NC SU LLIVAN RD
MFC BEGIN = D
0010/0000 LENGTH(AH 3166 BK 0000)

EXTRACT DATE: 11/25/2024 ROADWAY MANAGEMENT SYSTEM PAGE NUMBER: 220
PRINT DATE: 11/26/2024 SLD COUNTY/SR - ANNUAL PRINT COUNTY: MCKEAN

DIR: B TOTAL LEN: 1.618 MI. DIST: 02-5 SR: 4009
LEFT MUN: BRADFORD T RIGHT MUN: BRADFORD T

008543 FT
008543 FT
008543 FT
008543 FT
008543 FT
008543 FT



1 0 00756 0 00 0094+00 007364 FT
SULLIVAN RD
(SR4011 SEG 0010/3166) 0040/0000

008543 FT
7090/0000 LENGTH(AH 2493 BK 2411)
008543 FT
7080/0000 LENGTH(AH 2411 BK 2670)
008543 FT
7070/0000 LENGTH(AH 2670 BK 2201)
008543 FT
7060/0000 LENGTH(AH 2201 BK 2949)
008543 FT
7050/0000 LENGTH(AH 2949 BK 1625)
008543 FT
7042/0000 LENGTH(AH 1625 BK 1179)
INTER-AHD INTERSTATE PY
0040/1179 (TWP)

007364 FT

5 0040/0000 LENGTH(AH 1179 BK 3084)

EXTRACT DATE: 11/25/2024 ROADWAY MANAGEMENT SYSTEM PAGE NUMBER: 219
PRINT DATE: 11/26/2024 SLD COUNTY/SR - ANNUAL PRINT COUNTY: MCKEAN

DIR: B TOTAL LEN: 1.618 MI. DIST: 02-5 SR: 4009
LEFT MUN: BRADFORD T RIGHT MUN: BRADFORD T

FOR SR 4009 AND 4011
(CONN)
1 0 00756 0 00 0064+10 0030/0331
SULLIVAN RD 004280 FT
(SR4011 SEG 0010/0000) 0030/0000
BOSS AV
(T462) 0020/1055

BON AIR AV
(CITY) 0010/2529

BROOK ST
(CITY) 0010/1913

WILLARD AV
(CITY) 0010/0581

BENNETT ST
(CITY) 0010/0425

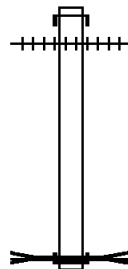
1 0 00756 0 00 0021+23 000000 FT
WASHINGTON ST
(SR0346 SEG 0330/0000) 0010/0000

== 0030/0379 FISKE AV
(T454)
== 004280 FT
== 0030/0000 MFC BEGIN = E
5 LENGTH(AH 3084 BK 1493)
== 0020/0388 NOOKSIDE LN
(T332)
002787 FT 1 0 00756 0 00 0048+83
PARKWAY LN
(T330)
BRADFORD
BRADFORD C
5 0020/0000 LENGTH(AH 1493 BK 2787)
== 0010/2490 STONE AV
(CITY)
== 0010/2032 ABBOTT RD
(CITY)
== 0010/0952 SCHOOL ST
(CITY)
== 0010/0450 STATE ST
(CITY)
== 0010/0425 BENNETT ST
(CITY)
== 0010/0208 MCCOURT PL
(CITY)
NC INTERSTATE PY
000000 FT WASHINGTON ST
(SR0346 SEG 0330/0000)
5 0010/0000 MFC BEGIN = C
LENGTH(AH 2787 BK 0000)

EXTRACT DATE: 11/25/2024 ROADWAY MANAGEMENT SYSTEM PAGE NUMBER: 218
 PRINT DATE: 11/26/2024 SLD COUNTY/SR - ANNUAL PRINT COUNTY: MCKEAN
 DIR: B TOTAL LEN: .018 MI. DIST: 02-5 SR: 4008
 LEFT MUN: BRADFORD C RIGHT MUN: BRADFORD C

000097 FT

000000 FT



000097 FT
 INTER-AHD MAIN ST
 0010/0097 (CITY)
 0010/0037 (AAR 148408K) #TRKS 01
 000000 FT 0 0 00000 0 00 0000+00
 NC MAIN ST
 E BR TUNUNGWANT CREEK
 STRUCTURE LENGTH 97 FT
 BMSID 42/4008/0010/0000
 INTER-BK MAIN ST
 (CITY)
 MFC BEGIN = C
 0010/0000 LENGTH(AH 0097 BK 0000)

EXTRACT DATE: 11/25/2024 ROADWAY MANAGEMENT SYSTEM PAGE NUMBER: 217
PRINT DATE: 11/26/2024 SLD COUNTY/SR - ANNUAL PRINT COUNTY: MCKEAN

DIR: B TOTAL LEN: 2.268 MI. DIST: 02-5 SR: 4007
LEFT MUN: BRADFORD C RIGHT MUN: BRADFORD C

	011976 FT		011976 FT	
			INTER-AHD	MECHANIC ST
				(SR0346 SEG 0330/2118)
				MAIN ST
				(CITY)
CHATAQUA RD			0030/3782	
(CITY)	0030/3673		0030/3673	MARILYN HORNE WY
				(CITY)
CORYDON ST				CORYDON ST
(SR4004 SEG 0040/1381)	0030/3375		0030/3375	(CITY)
			0030/2966	TIBBITTS AV
			0030/2730	(CITY)
FOREST ST				ELM ST
(CITY)	0030/2215			(CITY)
			0030/1823	POTTER ST
			0030/1572	(CITY)
			0030/1332	KANE ST
			0030/1068	(CITY)
VENANGO ST				THOMPSON AV
(CITY)	0030/0474			(CITY)
	008194 FT		008194 FT	PIKE ST
				(CITY)
MAPLEWOOD AV			5 0030/0000	1 0 00097 0 02 1211+25
(CITY)	0020/3210			SHERMAN ST
				(CITY)
				LENGTH(AH 3782 BK 3551)

EXTRACT DATE: 11/25/2024 ROADWAY MANAGEMENT SYSTEM PAGE NUMBER: 216
PRINT DATE: 11/26/2024 SLD COUNTY/SR - ANNUAL PRINT COUNTY: MCKEAN

DIR: B TOTAL LEN: 2.268 MI. DIST: 02-5 SR: 4007
LEFT MUN: BRADFORD C RIGHT MUN: BRADFORD C

004643 FT
PADOT STOCKPILE #15 RD
(GOVT) 0010/2358
PADOT STOCKPILE #15 RD
(GOVT) 0010/1819

1 0 00097 0 02 1151+61 002260 FT
SONGBIRD RD
(T330) 0010/0000

000000 FT

== 0020/2367 RACE ST
-- (CITY)
0020/2009 BRADFORD
BRADFORD T

004643 FT 1 0 00097 0 02 1175+54
CONGRESS ST
(T388)
5 0020/0000 LENGTH(AH 3551 BK 2383)
0010/2358 (APRA) PADOT STOCKPILE

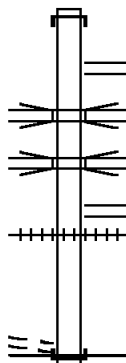
== 0010/0769 GRAY ST
-- (T461)
-- JAY WY
-- (T589)
0010/0286
0010/0175 BMS EN 42/4007/0010/0157
1 0 00097 0 02 1153+27
TOAD HOLLOW CREEK
0010/0157 BMSBG 42/4007/0010/0157
FROM 4002/0008 SH
0010/0055 (CONN)
OWENS WY
002260 FT (SR4002 SEG 0008/0000)
MFC BEGIN = D
5 0010/0000 LENGTH(AH 2383 BK 2260)
TO 4002/0008 SH
0008/2181 (CONN)
SIGN STRUCTURE
0008/1925 BMSID 42/4007/0008/1925

000000 FT 1 0 00097 0 02 1129+01
VILLAGE: SOUTH BRADFORD
NC SOUTH AV
MFC BEGIN = E
ROAD CLOSED
ROAD CLOSED BACK
5 0008/0000 LENGTH(AH 2260 BK 0000)

EXTRACT DATE: 11/25/2024 ROADWAY MANAGEMENT SYSTEM PAGE NUMBER: 215
PRINT DATE: 11/26/2024 SLD COUNTY/SR - ANNUAL PRINT COUNTY: MCKEAN

DIR: B TOTAL LEN: .058 MI. DIST: 02-5 SR: 4006
LEFT MUN: BRADFORD C RIGHT MUN: BRADFORD C

000305 FT



0 0 00000 0 00 0000+00 000000 FT
DAVIS ST
(CITY) 0012/0000

000305 FT
INTER-AHD ELM ST
0012/0305 (CITY)
RAMP D RD
0012/0229 (SR8011 SEG 0010/0759)
SR 219 - US 219
0012/0188 OP ID 42/0219/0541/0000
SR 219-US 219
0012/0150 OP ID 42/0219/0540/0000
RAMP C RD
0012/0108 (SR8011 SEG 0250/0000)
0012/0050 (AAR 265268F) #TRKS 01
NC ELM ST
INTER-BK ELM ST
000000 FT (CITY)
MFC BEGIN = C
0012/0000 LENGTH(AH 0305 BK 0000)

DIR: B MUN: FOSTER T TOTAL LEN: 3.005 MI. DIST: 02-5 SR: 4005
LEFT MUN: FOSTER T RIGHT MUN: FOSTER T

```

LTH AH 000060 BK 000466
LTH AH 000466 BK 003087
MAIN ST
(T601)
DERRICK RD
(SR0346 SEG 0380/0000)

```


EXTRACT DATE: 11/25/2024 ROADWAY MANAGEMENT SYSTEM PAGE NUMBER: 213
PRINT DATE: 11/26/2024 SLD COUNTY/SR - ANNUAL PRINT COUNTY: MCKEAN

DIR: B TOTAL LEN: 3.005 MI. DIST: 02-5 SR: 4005
LEFT MUN: FOSTER T RIGHT MUN: FOSTER T

WOODLAWN AV
(T342)

0120/1633

==

RUSSELL BL
(CITY)

0120/0965

==

012718 FT

0120/1247 FOSTER
BRADFORD C

012718 FT 1 0 00096 0 03 0951+79
VILLAGE: FOSTER BROOK
HAWTHORNE RD
(CITY)
5 0120/0000 LENGTH(AH 3087 BK 1524)

--->---<---

==

==

DURKEE AL
(CITY)
FUTURE WY
(CITY)

0112/1063

0112/0924

==

==

==

011194 FT

0112/0624 ST FRANCIS DR
(CITY)
0112/0387 BMSEN 42/4005/0112/0328
0 0 00000 0 00 0000+00
KENDELL CREEK
0112/0328 BMSEBG 42/4005/0112/0328
011194 FT 1 0 00097 0 03 0936+55
NC MA IN ST
MELVIN AV
(CITY)
MAIN ST
(CITY)
MFC BEGIN = C
5 0112/0000 LENGTH(AH 1524 BK 0799)
011194 FT
7110/0000 LENGTH(AH 0799 BK 2030)
011194 FT
7100/0000 LENGTH(AH 2030 BK 1417)
011194 FT
7090/0000 LENGTH(AH 1417 BK 2039)
011194 FT
7080/0000 LENGTH(AH 2039 BK 1403)
011194 FT
7070/0000 LENGTH(AH 1403 BK 1402)
011194 FT
7060/0000 LENGTH(AH 1402 BK 2763)
011194 FT
7050/0000 LENGTH(AH 2763 BK 0775)
INTER-AHD HIGH ST
(CITY)
0050/0775 BRADFORD T

011194 FT

011194 FT

011194 FT

011194 FT

011194 FT

011194 FT

011194 FT

010419 FT

010419 FT 2 0 42039 0 00 0103+79

DIR: B TOTAL LEN: 3.005 MI.
LEFT MUN: BRADFORD T

DIST: 02-5 SR: 4005
RIGHT MUN: BRADFORD T

007900 FT

2 0 42039 0 00 0061+00 006119 FT
OWENS WY
(SR4002 SEG 0010/0909) 0030/0000

002439 FT

000000 FT

```

0040/0378 RUTHERFORD RD
0040/0016 (T330)
007900 FT BMS EN 42/4005/0040/0000
20 42039 000 0078+64
RUTHERFORD RUN
BMSBG 42/4005/0040/0000
0040/0000 LENGTH (AH 2519 BK 1781)

```

```
006119 FT
0030/0000 MFC BEGIN = D
          LENGTH(AH 1781 BK 3680)
```

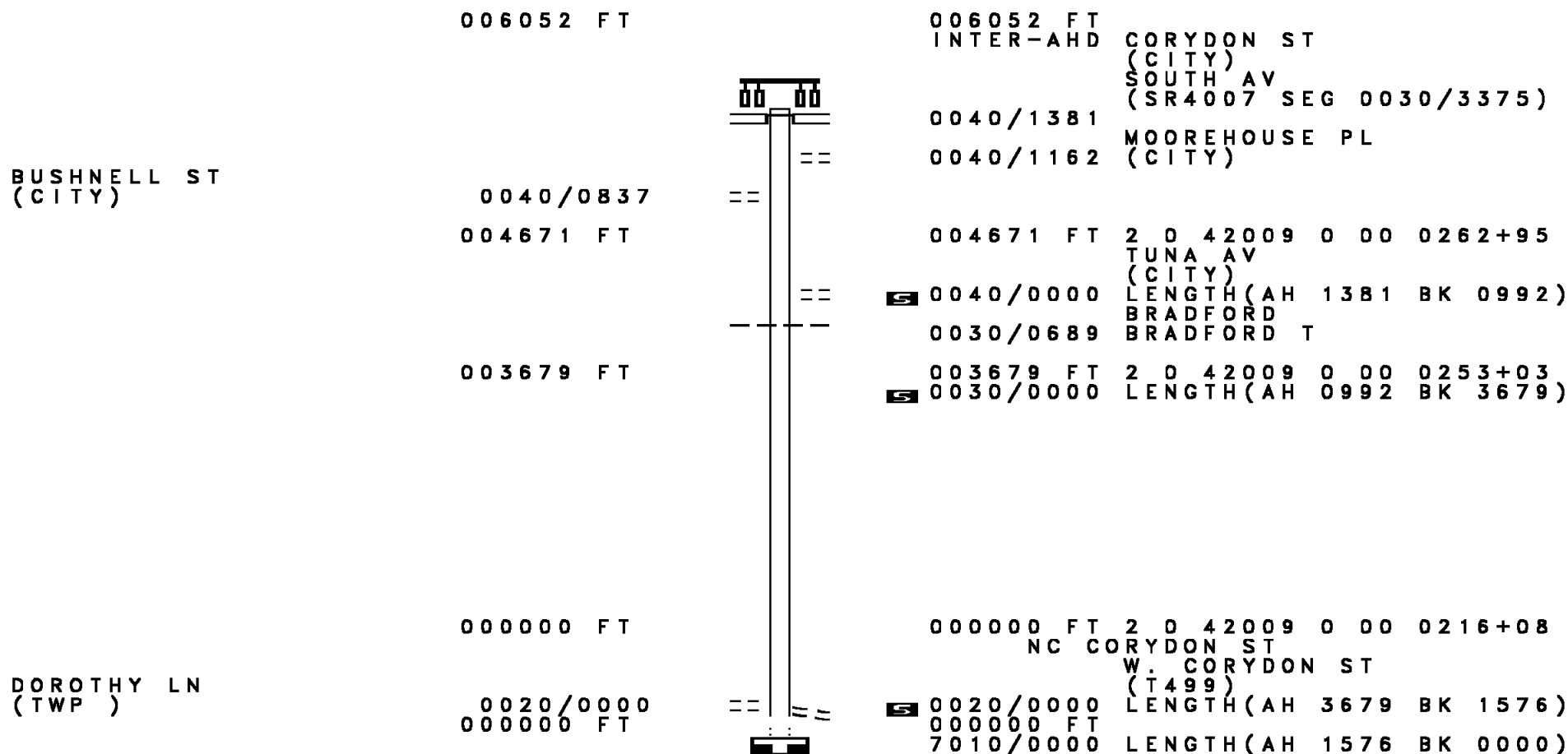
```
002439 FT 2 0 42039 0 00 0024+20
0020/0000 LENGTH(AH 3680 BK 2439)
```

```

000000 FT 2 0 42039 0 00 0000+00
          VILLAGE: DEGOLIA
          NC HIGH ST
          MINARD RUN RD
          (SR0770 SEG 0160/0000)
INTER-BK HIGH ST
          (T336)
          MFC BEGIN = E
0010/0000 LENGTH(AH 2439 BK 0000)

```

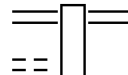
EXTRACT DATE: 11/25/2024 ROADWAY MANAGEMENT SYSTEM PAGE NUMBER: 211
 PRINT DATE: 11/26/2024 SLD COUNTY/SR - ANNUAL PRINT COUNTY: MCKEAN
 DIR: B TOTAL LEN: 1.146 MI. DIST: 02-5 SR: 4004
 LEFT MUN: BRADFORD C RIGHT MUN: BRADFORD C



EXTRACT DATE: 11/25/2024 ROADWAY MANAGEMENT SYSTEM PAGE NUMBER: 210
PRINT DATE: 11/26/2024 SLD COUNTY/SR - ANNUAL PRINT COUNTY: MCKEAN
DIR: B TOTAL LEN: 3.439 MI. DIST: 02-5 SR: 4003
LEFT MUN: KEATING T RIGHT MUN: KEATING T

NORTH BINGHAM RD
(T547)

018159 FT
0060/2967

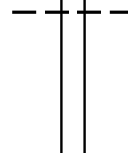


018159 FT SR 0646 SH
0060/3181 (SR0646 SEG 0050/2318)

014978 FT

014978 FT 2 0 42007 0 00 0149+58
0060/0000 LENGTH(AH 3181 BK 2825)

012153 FT



0050/0373 KEATING
012153 FT LAFAYETTE T
0050/0000 LENGTH(AH 2825 BK 3148)

EXTRACT DATE: 11/25/2024 ROADWAY MANAGEMENT SYSTEM PAGE NUMBER: 209
PRINT DATE: 11/26/2024 SLD COUNTY/SR - ANNUAL PRINT COUNTY: MCKEAN

DIR: B TOTAL LEN: 3.439 MI. DIST: 02-5 SR: 4003
LEFT MUN: LAFAYETTE T RIGHT MUN: LAFAYETTE T

009005 FT

+++++

009005 FT 2 0 42007 0 00 0089+85
(AAR 148428W) #TRKS 02
5 0040/0000 LENGTH(AH 3148 BK 3114)

005891 FT

< >

005891 FT 2 0 42007 0 00 0058+60
VILLAGE: BINGHAM
5 0030/0000 LENGTH(AH 3114 BK 2885)

003006 FT

=

0020/0303 PADOT MAINT OFFICE 2-5
(GOVT)
003006 FT 2 0 42007 0 00 0030+00
(APRA) PADOT MAINT OFFI
PADOT MAINT OFFICE 2-5
(GOVT)
5 0020/0000 LENGTH(AH 2885 BK 3006)

POE

000000 FT

=====

000000 FT 2 0 42007 0 00 0000+00
NC BINGHAM RD
SR 0059 SH
(SR0059 SEG 0390/0000)
MFC BEGIN = D
5 0010/0000 LENGTH(AH 3006 BK 0000)

EXTRACT DATE: 11/25/2024 ROADWAY MANAGEMENT SYSTEM PAGE NUMBER: 208
PRINT DATE: 11/26/2024 SLD COUNTY/SR - ANNUAL PRINT COUNTY: MCKEAN
DIR: B TOTAL LEN: .425 MI. DIST: 02-5 SR: 4002
LEFT MUN: BRADFORD T RIGHT MUN: BRADFORD T

INDUSTRIAL DR
(TWP)

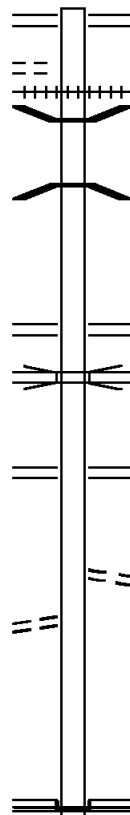
002245 FT

0010/0357

001336 FT

TO 4007/0010 SH
(CONN)

0008/0073
000000 FT



002245 FT HIGH ST
0010/0909 (SR4005 SEG 0030/0000)

0010/0315 (AAR 148411T) #TRKS 01
0010/0187 BMSEN 42/4002/0010/0059
1 0 00097 5 00 0013+86
TUNUNGWANT CREEK
0010/0059 BMSBG 42/4002/0010/0059
001336 FT 1 0 00097 5 00 0013+42

BRADFORD BP
(SR8009 SEG 0750/0000)
BRADFORD BP
(SR8009 SEG 0010/0877)
5 0010/0000 LENGTH(AH 0909 BK 1336)
SR 219
0008/1152 OP ID 42/0219/0492/0207
BRADFORD BP
(SR8009 SEG 0500/0877)
BRADFORD BP
0008/1016 (SR8009 SEG 0250/0000)

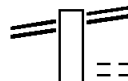
0008/0086 FROM 4007/0008 SH
(CONN)

000000 FT 1 0 00097 5 00 0010+00
NC OWENS WY
SOUTH AV
(SR4007 SEG 0010/0000)

INTER-BK SONGBIRD RD
(T330)
MFC BEGIN = D
5 0008/0000 LENGTH(AH 1336 BK 0000)

EXTRACT DATE: 11/25/2024 ROADWAY MANAGEMENT SYSTEM PAGE NUMBER: 207
PRINT DATE: 11/26/2024 SLD COUNTY/SR - ANNUAL PRINT COUNTY: MCKEAN
DIR: B TOTAL LEN: 6.752 MI. DIST: 02-5 SR: 4001
LEFT MUN: LEWIS RUN BOROUGH B RIGHT MUN: LEWIS RUN BOROUGH B

SOUTH AV
(SR0219 SEG 0410/0000) 035652 FT
0140/1812



035652 FT SOUTH AV
0140/1812 (SR0219 SEG 0410/0000)
0140/1670 CAM-HAY DR
(BORO)

EXTRACT DATE: 11/25/2024 ROADWAY MANAGEMENT SYSTEM PAGE NUMBER: 206
PRINT DATE: 11/26/2024 SLD COUNTY/SR - ANNUAL PRINT COUNTY: MCKEAN

DIR: B TOTAL LEN: 6.752 MI. DIST: 02-5 SR: 4001
LEFT MUN: LEWIS RUN BOROUGH B RIGHT MUN: LEWIS RUN BOROUGH B

S LAYAFETTE AV
(SR4018 SEG 0010/0615)
WILLOW LN
(BORO)

0140/1075

LINCOLN DR
(BORO)

0140/0419

2 0 42008 0 00 0338+44 033840 FT
VALLEY HUNT DR
(BORO)

0140/0000

031064 FT

028755 FT

026102 FT

0140/1367 TARI LN
(BORO)

0140/0969 LEWIS RUN
STRUCTURE LENGTH 30 FT
BMSID 42/4001/0140/0969
MAIN ST
(BORO)

0140/0387 RICHARDSON AV
033840 FT (BORO)

5 0140/0000 LENGTH(AH 1812 BK 2776)

031064 FT 2 0 42008 0 00 0310+68
NC LAFAYETTE AV
5 0130/0000 LENGTH(AH 2776 BK 2309)

0120/1154 LEWIS RUN BOROUGH
LAFAYETTE T

028755 FT 2 0 42008 0 00 0287+54
DRONEY RD
(T329)
5 0120/0000 LENGTH(AH 2309 BK 2653)

026102 FT 2 0 42008 0 00 0261+01
5 0110/0000 LENGTH(AH 2653 BK 2542)

EXTRACT DATE: 11/25/2024 ROADWAY MANAGEMENT SYSTEM PAGE NUMBER: 205
PRINT DATE: 11/26/2024 SLD COUNTY/SR - ANNUAL PRINT COUNTY: MCKEAN

DIR: B TOTAL LEN: 6.752 MI. DIST: 02-5 SR: 4001
LEFT MUN: LAFAYETTE T RIGHT MUN: LAFAYETTE T

023560 FT	><	0100/0322	BEAR RUN	
		023560 FT	STRUCTURE	LENGTH 8 FT
		0100/0000	BMSID 42/4001/0100/0322	
			2 0 42008 0 00 0235+64	
			LENGTH(AH 2542 BK 3716)	
			LINEMAN RD	
		0090/3302	(T503)	
	=			
019844 FT		019844 FT	2 0 42008 0 00 0198+32	
		0090/0000	LENGTH(AH 3716 BK 2318)	
		0080/1312	TOOTHMAN RD	
			(T511)	
	=			
017526 FT		017526 FT	2 0 42008 0 00 0175+16	
		0080/0000	LENGTH(AH 2318 BK 2336)	
		0070/1066	HENDERSON RD	
			(T528)	
	=			
015190 FT		015190 FT	2 0 42008 0 00 0151+80	
		0070/0000	LENGTH(AH 2336 BK 2680)	
012510 FT		012510 FT	2 0 42008 0 00 0125+00	
		0060/0000	LENGTH(AH 2680 BK 2495)	

EXTRACT DATE: 11/25/2024 ROADWAY MANAGEMENT SYSTEM PAGE NUMBER: 204
PRINT DATE: 11/26/2024 SLD COUNTY/SR - ANNUAL PRINT COUNTY: MCKEAN

DIR: B TOTAL LEN: 6.752 MI. DIST: 02-5 SR: 4001
LEFT MUN: LAFAYETTE T RIGHT MUN: LAFAYETTE T

010015 FT

010015 FT 2 0 42008 0 00 0100+09
S 0050/0000 LENGTH(AH 2495 BK 2509)

007506 FT

007506 FT 2 0 42008 0 00 0075+00
S 0040/0000 LENGTH(AH 2509 BK 2255)

== 0030/0916 TAINTOR DR
(T323)

005251 FT

005251 FT 2 0 42008 0 00 0052+51
S 0030/0000 LENGTH(AH 2255 BK 2748)

002503 FT

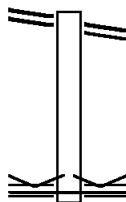
002503 FT 2 0 42008 0 00 0025+00
S 0020/0000 LENGTH(AH 2748 BK 2503)

000000 FT

000000 FT 2 0 42008 0 00 0000+00
NC BIG SHANTY RD
SR 0059 SH
(SR0059 SEG 0310/1003)
MFC BEGIN = E
S 0010/0000 LENGTH(AH 2503 BK 0000)

EXTRACT DATE: 11/25/2024 ROADWAY MANAGEMENT SYSTEM PAGE NUMBER: 203
PRINT DATE: 11/26/2024 SLD COUNTY/SR - ANNUAL PRINT COUNTY: MCKEAN
DIR: B TOTAL LEN: .061 MI. DIST: 02-5 SR: 3016
LEFT MUN: SERGEANT T RIGHT MUN: SERGEANT T

BUFFALO PITTSBURGH HY 000323 FT
(SR0219 SEG 0030/1887) 0010/0323
000000 FT



000323 FT BUFFALO PITTSBURGH HY
0010/0323 (SR0219 SEG 0030/1887)
000000 FT 0 0 00000 0 00 0000+00
VILLAGE: BURNING WELLS
NC SR 9105 SH
BURNING WELL RD
(SR3003 SEG 0010/0157)
MFC BEGIN = B
0010/0000 LENGTH(AH 0323 BK 0000)

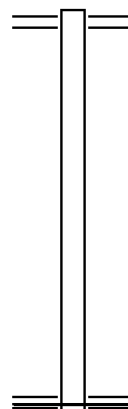
EXTRACT DATE: 11/25/2024 ROADWAY MANAGEMENT SYSTEM PAGE NUMBER: 202
PRINT DATE: 11/26/2024 SLD COUNTY/SR - ANNUAL PRINT COUNTY: MCKEAN
DIR: B TOTAL LEN: .655 MI. DIST: 02-5 SR: 3015
LEFT MUN: HAMLIN T RIGHT MUN: HAMLIN T

003460 FT

003460 FT BRIDGE ST
0010/3460 (SR3011 SEG 0030/1076)

000000 FT

000000 FT 2 0 42045 0 00 0000+00
NC LOWER LINDHOLM RD
MAIN ST
(SR0006 SEG 0460/2041)
MFC BEGIN = E
0010/0000 LENGTH(AH 3460 BK 0000)



EXTRACT DATE: 11/25/2024 ROADWAY MANAGEMENT SYSTEM PAGE NUMBER: 201
PRINT DATE: 11/26/2024 SLD COUNTY/SR - ANNUAL PRINT COUNTY: MCKEAN
DIR: B TOTAL LEN: 9.360 MI. DIST: 02-5 SR: 3011
LEFT MUN: KEATING T RIGHT MUN: KEATING T

049421 FT

049421 FT SR 0059 SH
0200/2643 (SR0059 SEG 0470/1324)

046778 FT

046778 FT 2 0 42044 0 00 0467+04
S 0200/0000 LENGTH(AH 2643 BK 3323)

043455 FT

043455 FT 2 0 42044 0 00 0433+81
S 0190/0000 LENGTH(AH 3323 BK 2400)

041055 FT

041055 FT 2 0 42044 0 00 0410+00
S 0180/0000 LENGTH(AH 2400 BK 2518)

EXTRACT DATE: 11/25/2024 ROADWAY MANAGEMENT SYSTEM PAGE NUMBER: 200
PRINT DATE: 11/26/2024 SLD COUNTY/SR - ANNUAL PRINT COUNTY: MCKEAN

DIR: B TOTAL LEN: 9.360 MI. DIST: 02-5 SR: 3011
LEFT MUN: KEATING T RIGHT MUN: KEATING T

038537 FT

038537 FT 2 0 42044 0 00 0385+00
S 0170/0000 LENGTH(AH 2518 BK 2506)

036031 FT

036031 FT 2 0 42044 0 00 0360+00
S 0160/0000 LENGTH(AH 2506 BK 2513)

033518 FT

033518 FT 2 0 42044 0 00 0334+87
S 0150/0000 LENGTH(AH 2513 BK 2744)

030774 FT

030774 FT 2 0 42044 0 00 0307+43
S 0140/0000 LENGTH(AH 2744 BK 2221)

028553 FT

028553 FT 2 0 42044 0 00 0285+37
S 0130/0000 LENGTH(AH 2221 BK 2210)
KEATING
0120/2100 HAMLIN T

026343 FT

026343 FT 2 0 42044 0 00 0263+33
S 0120/0000 LENGTH(AH 2210 BK 2452)

EXTRACT DATE: 11/25/2024 ROADWAY MANAGEMENT SYSTEM PAGE NUMBER: 199
PRINT DATE: 11/26/2024 SLD COUNTY/SR - ANNUAL PRINT COUNTY: MCKEAN

DIR: B TOTAL LEN: 9.360 MI. DIST: 02-5 SR: 3011
LEFT MUN: HAMLIN T RIGHT MUN: HAMLIN T

023891 FT

023891 FT 2 0 42044 0 00 0238+84
S 0110/0000 LENGTH(AH 2452 BK 2567)

021324 FT

021324 FT 2 0 42044 0 00 0213+20
S 0100/0000 LENGTH(AH 2567 BK 2573)

018751 FT

018751 FT 2 0 42044 0 00 0187+50
S 0090/0000 LENGTH(AH 2573 BK 2456)

VIADUCT RD
(PARK)

0080/1772 ==

016295 FT

016295 FT 2 0 42044 0 00 0163+06
S 0080/0000 LENGTH(AH 2456 BK 2317)

013978 FT

013978 FT 2 0 42044 0 00 0139+89
S 0070/0000 LENGTH(AH 2317 BK 2574)

EXTRACT DATE: 11/25/2024 ROADWAY MANAGEMENT SYSTEM PAGE NUMBER: 198
PRINT DATE: 11/26/2024 SLD COUNTY/SR - ANNUAL PRINT COUNTY: MCKEAN

DIR: B TOTAL LEN: 9.360 MI. DIST: 02-5 SR: 3011
LEFT MUN: HAMLIN T RIGHT MUN: HAMLIN T

011404 FT

011404 FT 2 0 42044 0 00 0114+15
S 0060/0000 LENGTH(AH 2574 BK 2456)

008948 FT

008948 FT 2 0 42044 0 00 0089+59
S 0050/0000 LENGTH(AH 2456 BK 2539)

006409 FT

006409 FT 2 0 42044 0 00 0064+20
S 0040/0000 LENGTH(AH 2539 BK 1477)
LOWER LINDHOLM RD
0030/1076 (SR3015 SEG 0010/3460)

004932 FT

004932 FT 2 0 42044 0 00 0049+43
S 0030/0000 LENGTH(AH 1477 BK 2317)

002615 FT

HAMLIN
0020/0261 MOUNT JEWETT B
002615 FT 2 0 42044 0 00 0026+26
NC LINDHOLM RD
S 0020/0000 LENGTH(AH 2317 BK 2615)

ROBERT ST
(BORO)

0010/0911

==

000000 FT

000000 FT 2 0 42044 0 00 0000+00
NC BRIDGE ST
MAIN ST
(SR0006 SEG 0450/1718)
MFC BEGIN = E
S 0010/0000 LENGTH(AH 2615 BK 0000)

EXTRACT DATE: 11/25/2024 ROADWAY MANAGEMENT SYSTEM PAGE NUMBER: 197
PRINT DATE: 11/26/2024 SLD COUNTY/SR - ANNUAL PRINT COUNTY: MCKEAN

DIR: B TOTAL LEN: 3.542 MI. DIST: 02-5 SR: 3009
LEFT MUN: LAFAYETTE T RIGHT MUN: LAFAYETTE T

SR 0059 SH 018700 FT
(SR0059 SEG 0340/0867) 0080/1880

018700 FT SR 0059 SH
0080/1880 (SR0059 SEG 0340/0867)

016820 FT

016820 FT 2 0 42036 0 00 0049+77
S 0080/0000 LENGTH(AH 1880 BK 2460)

014360 FT

014360 FT 2 0 42036 0 00 0025+17
S 0070/0000 LENGTH(AH 2460 BK 2517)

011843 FT

011843 FT 2 0 42036 0 00 0000+00
MT ALTON-RITERVILLE RD
(T572)
S 0060/0000 LENGTH(AH 2517 BK 2944)

008899 FT

008899 FT 2 0 42005 0 02 0277+19
S 0050/0000 LENGTH(AH 2944 BK 2770)

006129 FT

006129 FT 2 0 42005 0 02 0249+49
S 0040/0000 LENGTH(AH 2770 BK 2621)

DIR: B TOTAL LEN: 3.542 MI.
LEFT MUN: LAFAYETTE T

DIST: 02-5 SR: 3009
RIGHT MUN: LAFAYETTE T

0010/1941

0010/0742

0010/0335

000000 FT

003508 FT 2 0 42005 0 02 0223+28
NC ROBERTS RD
INTER-BK ROBERTS RD
(T601)

```

0030/0000 LENGTH(AH 2621 BK 0100)
003508 FT
7022/0000 LENGTH(AH 0100 BK 0078)
BMSN 42/3009/0020/0000

```

INTER-AHD
0020/0078
003430 FT

003430 P1 2 0 42003 0 01 0114734
VILLAGE: KUSHEQUA
NC KINZUA CREEK BR
INTER-BK KUSHEQUA RD
(T602)

0020/0000
003430 FT

```

0003/0000  LENGTH(AH 0100 BK 3430)
7012/0000  KUSHEQUA RD
INTER-AHD   (T602)
0010/3430  MOUNT JEWETT B

```

```

0010/0314 LUMBER ST
0010/0081 (BORO)
000000 FT (AAR 148618A) #TRKS 01
NC KU 2 0 42005 0 00 0000+00
SHEQUA AV
MAIN ST
(SR0006 SEG 0440/0647)
MFC BEGIN = E
0010/0000 LENGTH(AH 3430 BK 0000)

```

EXTRACT DATE: 11/25/2024 ROADWAY MANAGEMENT SYSTEM PAGE NUMBER: 195
PRINT DATE: 11/26/2024 SLD COUNTY/SR - ANNUAL PRINT COUNTY: MCKEAN

DIR: B TOTAL LEN: 2.298 MI. DIST: 02-5 SR: 3007
LEFT MUN: HAMLIN T RIGHT MUN: HAMLIN T

012132 FT

012132 FT CAMPBELLTOWN RD
0050/1854 (SR3005 SEG 0062/0991)

010278 FT

010278 FT 2 0 42004 0 01 0280+20
S 0050/0000 LENGTH(AH 1854 BK 2362)

007916 FT

007916 FT 2 0 42004 0 01 0256+58
S 0040/0000 LENGTH(AH 2362 BK 2817)

0030/1918 HAMLIN
SERGEANT T

005099 FT

005099 FT 2 0 42004 0 01 0228+41
S 0030/0000 LENGTH(AH 2817 BK 2283)

002816 FT

002816 FT 2 0 42004 0 01 0205+58
S 0020/0000 LENGTH(AH 2283 BK 2816)

000000 FT

000000 FT 2 0 42004 0 00 0178+85
NC HA LSEY RD

BUFFALO PITTSBURGH HW
(SR0219 SEG 0080/0000)
MFC BEGIN = D
S 0010/0000 LENGTH(AH 2816 BK 0000)

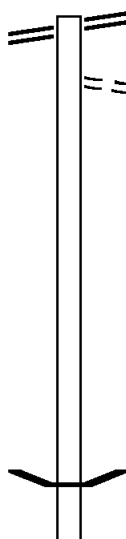
EXTRACT DATE: 11/25/2024 ROADWAY MANAGEMENT SYSTEM PAGE NUMBER: 194
PRINT DATE: 11/26/2024 SLD COUNTY/SR - ANNUAL PRINT COUNTY: MCKEAN

DIR: B TOTAL LEN: 3.212 MI. DIST: 02-5 SR: 3006
LEFT MUN: LAFAYETTE T RIGHT MUN: LAFAYETTE T

BUFFALO PITTSBURGH HW 016959 FT
(SR0219 SEG 0230/0000) 0070/2148

014811 FT

012466 FT



016959 FT BUFFALO PITTSBURGH HW
0070/2148 (SR0219 SEG 0230/0000)
0070/1945 WINDFALL RD (T469)

014811 FT 2 0 42035 0 00 0148+79
5 0070/0000 LENGTH(AH 2148 BK 2345)

012466 FT 2 0 42035 0 00 0125+34
5 0060/0000 LENGTH(AH 2345 BK 2598)
0050/1883 BMSEN 42/3006/0050/1864
2 0 42035 0 00 0117+99
WINDFALL RUN

EXTRACT DATE: 11/25/2024 ROADWAY MANAGEMENT SYSTEM PAGE NUMBER: 193
PRINT DATE: 11/26/2024 SLD COUNTY/SR - ANNUAL PRINT COUNTY: MCKEAN

DIR: B TOTAL LEN: 3.212 MI. DIST: 02-5 SR: 3006
LEFT MUN: LAFAYETTE T RIGHT MUN: LAFAYETTE T

0050/1864 BMSBG 42/3006/0050/1864

009868 FT

009868 FT 2 0 42035 0 00 0099+20
S 0050/0000 LENGTH(AH 2598 BK 2377)

007491 FT

007491 FT 2 0 42035 0 00 0075+29
S 0040/0000 LENGTH(AH 2377 BK 2564)

004927 FT

004927 FT 2 0 42035 0 00 0049+53
S 0030/0000 LENGTH(AH 2564 BK 2348)

002579 FT

002579 FT 2 0 42035 0 00 0025+92
S 0020/0000 LENGTH(AH 2348 BK 2579)

E L DAY DR
(T467)

0010/0192
000000 FT

CCC RD
(TWP)

0010/0000

0010/1291 FORESTRY RD
0010/0722 (FRST)
BMSBG 42/3006/0010/0580
2 0 42035 0 00 0000+84
KINZUA CREEK
0010/0580 BMSBG 42/3006/0010/0580

000000 FT 2 0 42035 0 00 0000+84
NC WESTLINE RD

CHURCH RD
(T466)
MFC BEGIN = D
S 0010/0000 LENGTH(AH 2579 BK 0000)

EXTRACT DATE: 11/25/2024 ROADWAY MANAGEMENT SYSTEM PAGE NUMBER: 192
PRINT DATE: 11/26/2024 SLD COUNTY/SR - ANNUAL PRINT COUNTY: MCKEAN

DIR: B TOTAL LEN: 5.896 MI. DIST: 02-5 SR: 3005
LEFT MUN: MOUNT JEWETT B RIGHT MUN: MOUNT JEWETT B

031129 FT

030480 FT

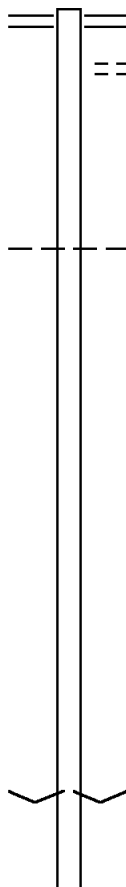
028670 FT

028186 FT

025390 FT

023067 FT

022055 FT



031129 FT MAIN ST
0116/0649 (SR0006 SEG 0420/3150)
RAY'S RD
0116/0278 (BORO)
030480 FT 0 0 00000 0 00 0000+00
S 0116/0000 LENGTH(AH 0649 BK 1810)

MOUNT JEWETT
0114/0032 HAMLIN T
028670 FT 2 0 42004 0 01 0411+24
S 0114/0000 LENGTH(AH 1810 BK 0484)
028186 FT 0 0 00000 0 00 0000+00
S 0112/0000 LENGTH(AH 0484 BK 2796)

025390 FT 2 0 42004 0 01 0378+77
S 0100/0000 LENGTH(AH 2796 BK 2323)

023067 FT 2 0 42004 0 01 0355+54
VILLAGE: CAMPBELLTOWN
S 0090/0000 LENGTH(AH 2323 BK 1012)

022055 FT 2 0 42004 0 01 0345+42

DIR: B TOTAL LEN: 5.896 MI.
LEFT MUN: HAMLIN T

DIST: 02-5 SR: 3005
RIGHT MUN: HAMLIN T

020199 FT

0 1 9 1 9 5 F T

0 1 8 3 6 3 F T

017727 FT

0 1 6 2 8 3 F T

014740 FT

012577 FT

010723 FT

0084/0000 LENGTH(AH 1012 BK 1856)

020199 FT 0 0 00000 0 00 0000+00
0082/0000 LENGTH(AH 1856 BK 1004)

019195 FT 2 0 42004 0 01 0317+50
0076/0000 LENGTH(AH 1004 BK 0832)

018363 FT 0 0 00000 0 00 0000+00
5 0074/0000 LENGTH(AH 0832 BK 0636)

017727 FT 2 0 42004 0 01 0301+90
0072/0000 LENGTH(AH 0636 BK 1444)

```

0062/0279  HAMLIN
016283 FT  SERGEANT T
0062/0000  LENGTH(AH 1444 BK 1543)

```

014740 FT 2 0 42034 0 00 0100+95
0060/0000 LENGTH(AH 1543 BK 2163)

0056/0185 (APRA) TEMPLE-INLAND PL
012577 FT ALLEGANY DR
0056/0000 (PRDR)
2 0 4 2 0 3 4 0 00 0079+32
5 LENGTH(AH 2163 BK 1854)

010723 FT 2 0 42034 0 00 0060+87
0050/0000 LENGTH(AH 1854 BK 3096)

EXTRACT DATE: 11/25/2024 ROADWAY MANAGEMENT SYSTEM PAGE NUMBER: 190
PRINT DATE: 11/26/2024 SLD COUNTY/SR - ANNUAL PRINT COUNTY: MCKEAN

DIR: B TOTAL LEN: 5.896 MI. DIST: 02-5 SR: 3005
LEFT MUN: SERGEANT T RIGHT MUN: SERGEANT T

HUTCHINS LOOP RD
(T316)

007627 FT

0030/2257

EVENING STAR LN
(FRST)

004601 FT

0020/1140

MORNING STAR LN
(FRST)

0020/0041
002688 FT

000000 FT

007627 FT 2 0 42034 0 00 0030+00
5 0040/0000 LENGTH(AH 3096 BK 3026)

004601 FT 2 0 42034 0 00 0000+00
5 0030/0000 LENGTH(AH 3026 BK 1913)
NESS LN
0020/1698 (TWP)

002688 FT 2 0 42048 0 00 0020+28
(AAR 148623W) #TRKS 01
NC CAMPBELLTOWN RD
5 0020/0000 LENGTH(AH 1913 BK 2688)

1ST LN
0010/2154 (FRST)
2ND LN
0010/1768 (FRST)

3RD LN
0010/0963 (FRST)

4TH LN
0010/0173 (FRST)

0010/0015 (AAR 148624D) #TRKS 02
000000 FT 2 0 42048 0 00 0046+99
VILLAGE: HUTCHINS

NC HUTCHINS DR
INTER-BK HUTCHINS LOOP RD
(T316)

MFC BEGIN = D
5 0010/0000 LENGTH(AH 2688 BK 0000)

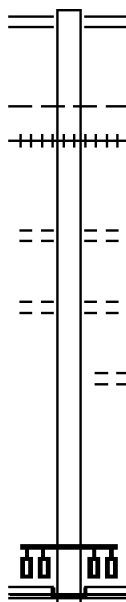
EXTRACT DATE: 11/25/2024 ROADWAY MANAGEMENT SYSTEM PAGE NUMBER: 189
PRINT DATE: 11/26/2024 SLD COUNTY/SR - ANNUAL PRINT COUNTY: MCKEAN

DIR: B TOTAL LEN: .612 MI. DIST: 02-5 SR: 3004
LEFT MUN: WETMORE T RIGHT MUN: WETMORE T

003230 FT

001562 FT

000000 FT



003230 FT WESTERBURG WY
0020/1668 (SR0321 SEG 0080/1273)

WETMORE
0020/0723 KANE BOROUGH B
0020/0551 (AAR 505745L) #TRKS 01
001562 FT 2 0 42032 0 00 0015+59
PENNSYLVANIA AV
(BORO)

5 0020/0000 LENGTH(AH 1668 BK 1562)

EDGAR ST
(BORO)

AL
(BORO)
0010/0178 2 0 42032 0 00 0000+00
000000 FT NC HEMLOCK AV
FRALEY ST
(SR0066 SEG 0060/0956)

INTER-BK HEMLOCK AV
(BORO)

5 0010/0000 MFC BEGIN = E
LENGTH(AH 1562 BK 0000)

EXTRACT DATE: 11/25/2024 ROADWAY MANAGEMENT SYSTEM PAGE NUMBER: 188
PRINT DATE: 11/26/2024 SLD COUNTY/SR - ANNUAL PRINT COUNTY: MCKEAN
DIR: B TOTAL LEN: 3.988 MI. DIST: 02-5 SR: 3003
LEFT MUN: WETMORE T RIGHT MUN: WETMORE T

021057 FT

021057 FT GRAND ARMY OF THE REP H
0090/3259 (SR0006 SEG 0310/1189)

017798 FT

017798 FT 2 0 42033 0 02 0180+00
S 0090/0000 LENGTH(AH 3259 BK 2346)

015452 FT

015452 FT 2 0 42033 0 02 0156+48
S 0080/0000 LENGTH(AH 2346 BK 2509)

012943 FT

012943 FT 2 0 42033 0 02 0131+30
S 0070/0000 LENGTH(AH 2509 BK 2682)

0060/1152 WETMORE
SERGEANT T

EXTRACT DATE: 11/25/2024 ROADWAY MANAGEMENT SYSTEM PAGE NUMBER: 187
PRINT DATE: 11/26/2024 SLD COUNTY/SR - ANNUAL PRINT COUNTY: MCKEAN

DIR: B TOTAL LEN: 3.988 MI. DIST: 02-5 SR: 3003
LEFT MUN: WETMORE T RIGHT MUN: WETMORE T

010261 FT

010261 FT 2 0 42033 0 02 0104+33
S 0060/0000 LENGTH(AH 2682 BK 1880)

008381 FT

008381 FT 2 0 42033 0 02 0085+53
S 0050/0000 LENGTH(AH 1880 BK 1959)

006422 FT

006422 FT 2 0 42033 0 02 0065+82
S 0040/0000 LENGTH(AH 1959 BK 1907)

004515 FT

004515 FT 2 0 42033 0 02 0046+60
S 0030/0000 LENGTH(AH 1907 BK 2719)

001796 FT

0020/0028 BMS EN 42/3003/0020/0000
001796 FT 2 0 42033 0 01 0018+10
LANIGAN RUN
S 0020/0000 BMSBG 42/3003/0020/0000
LENGTH(AH 2719 BK 1796)

000000 FT

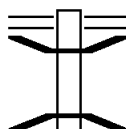
0010/0694 BMS EN 42/3003/0010/0624
2 0 42033 0 00 0006+17
W BR CLARION RIVER
0010/0624 BMSBG 42/3003/0010/0624
SR 3016 SH
0010/0157 (SR3016 SEG 0010/0000)
000000 FT 2 0 42033 0 00 0000+00
VILLAGE: BURNING WELLS
BUFFALO PITTSBURGH HW
(SR0219 SEG 0030/1454)
NC BURNING WELL RD
MFC BEGIN = E
S 0010/0000 LENGTH(AH 1796 BK 0000)

BUFFALO PITTSBURGH HW
(SR0219 SEG 0030/1454) 0010/0000

EXTRACT DATE: 11/25/2024 ROADWAY MANAGEMENT SYSTEM PAGE NUMBER: 186
PRINT DATE: 11/26/2024 SLD COUNTY/SR - ANNUAL PRINT COUNTY: MCKEAN

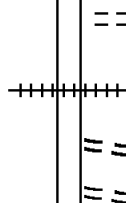
DIR: B TOTAL LEN: 3.181 MI. DIST: 02-5 SR: 3002
LEFT MUN: HAMILTON T RIGHT MUN: HAMILTON T

016797 FT



016797 FT GRAND ARMY OF THE REP H
0070/1133 (SR0006 SEG 0110/0869)
0070/0990 BMSBN 42/3002/0070/0970
2 0 42031 0 00 0001+50
TWO MILE RUN
0070/0970 BMSBG 42/3002/0070/0970

015664 FT



0070/0365 JOHNSON RD
015664 FT (T310)
2 0 42031 0 00 0011+46
0070/0000 LENGTH(AH 1133 BK 2680)
0060/2581 (AAR 505739H) #TRKS 01
KEELAR RD
0060/2302 (TWP)
NIVER RD
0060/1719 (TWP)

012984 FT

012984 FT 2 0 42031 0 01 0040+61
0060/0000 LENGTH(AH 2680 BK 2508)

EXTRACT DATE: 11/25/2024 ROADWAY MANAGEMENT SYSTEM PAGE NUMBER: 185
PRINT DATE: 11/26/2024 SLD COUNTY/SR - ANNUAL PRINT COUNTY: MCKEAN

DIR: B TOTAL LEN: 3.181 MI. DIST: 02-5 SR: 3002
LEFT MUN: HAMILTON T RIGHT MUN: HAMILTON T

010476 FT

010476 FT 2 0 42031 0 01 0065+82
S 0050/0000 LENGTH(AH 2508 BK 2482)

007994 FT

007994 FT 2 0 42031 0 01 0090+77
S 0040/0000 LENGTH(AH 2482 BK 2506)

005488 FT

005488 FT 2 0 42031 0 01 0115+96
FORESTRY RD 468
(FRST)
S 0030/0000 LENGTH(AH 2506 BK 2316)

003172 FT

003172 FT 2 0 42031 0 01 0139+30
S 0020/0000 LENGTH(AH 2316 BK 3172)

+++++

0010/1401 (AAR 505738B)#TRKS 01

—

0010/0216 BMS EN 42/3002/0010/0189
2 0 42031 0 01 0169+14

—

0010/0189 BMSBG 42/3002/0010/0189
NC WE TMORE RD

==

2 0 42031 0 01 0171+06 000000 FT
GRAND ARMY OF THE REP H
(SR0006 SEG 0060/0000) 0010/0000

000000 FT GRAND ARMY OF THE REP H
(SR0006 SEG 0060/0000)
MFC BEGIN = E
S 0010/0000 LENGTH(AH 3172 BK 0000)

EXTRACT DATE: 11/25/2024 ROADWAY MANAGEMENT SYSTEM PAGE NUMBER: 184
PRINT DATE: 11/26/2024 SLD COUNTY/SR - ANNUAL PRINT COUNTY: MCKEAN

DIR: B TOTAL LEN: 2.186 MI. DIST: 02-5 SR: 3001
LEFT MUN: WETMORE T RIGHT MUN: WETMORE T

011543 FT

==

011543 FT OLD SMETHPORT RD
0040/2815 (T444)

2 0 42002 0 00 0089+98 008728 FT
SLEEPY HOLLOW RD
(T307) 0040/0000

==

008728 FT
S 0040/0000 LENGTH(AH 2815 BK 3530)

005198 FT

005198 FT 2 0 42002 0 00 0053+97
S 0030/0000 LENGTH(AH 3530 BK 2683)

002515 FT

002515 FT 2 0 42002 0 00 0026+25
S 0020/0000 LENGTH(AH 2683 BK 2515)

000000 FT

000000 FT 2 0 42002 0 00 0000+23
NC SETTLEMENT RD
WESTERBURG WY
(SR0321 SEG 0040/0000)
MFC BEGIN = E
S 0010/0000 LENGTH(AH 2515 BK 0000)

EXTRACT DATE: 11/25/2024 ROADWAY MANAGEMENT SYSTEM PAGE NUMBER: 183
PRINT DATE: 11/26/2024 SLD COUNTY/SR - ANNUAL PRINT COUNTY: MCKEAN
DIR: B TOTAL LEN: 5.076 MI. DIST: 02-5 SR: 2004
LEFT MUN: NORWICH T RIGHT MUN: NORWICH T

026799 FT



026799 FT
INTER-AHD COMES CREEK RD
0100/3491 (T604)

EXTRACT DATE: 11/25/2024 ROADWAY MANAGEMENT SYSTEM PAGE NUMBER: 182
PRINT DATE: 11/26/2024 SLD COUNTY/SR - ANNUAL PRINT COUNTY: MCKEAN

DIR: B TOTAL LEN: 5.076 MI. DIST: 02-5 SR: 2004
LEFT MUN: NORWICH T RIGHT MUN: NORWICH T

023308 FT

023308 FT 2 0 42017 0 00 0233+39
S 0100/0000 LENGTH(AH 3491 BK 3926)

019382 FT

019382 FT 2 0 42017 0 00 0194+20
S 0090/0000 LENGTH(AH 3926 BK 3388)

015994 FT

015994 FT 2 0 42017 0 00 0160+32
S 0080/0000 LENGTH(AH 3388 BK 2361)

013633 FT

013633 FT 2 0 42017 0 00 0136+71
S 0070/0000 LENGTH(AH 2361 BK 0925)

012708 FT

012708 FT 2 0 42017 0 00 0127+05
S 0060/0000 LENGTH(AH 0925 BK 2522)

EXTRACT DATE: 11/25/2024 ROADWAY MANAGEMENT SYSTEM PAGE NUMBER: 181
PRINT DATE: 11/26/2024 SLD COUNTY/SR - ANNUAL PRINT COUNTY: MCKEAN

DIR: B TOTAL LEN: 5.076 MI. DIST: 02-5 SR: 2004
LEFT MUN: NORWICH T RIGHT MUN: NORWICH T

010186 FT

010186 FT 2 0 42017 0 00 0101+83
S 0050/0000 LENGTH(AH 2522 BK 2736)

007450 FT

007450 FT 2 0 42017 0 00 0074+47
S 0040/0000 LENGTH(AH 2736 BK 2526)

004924 FT

004924 FT 2 0 42017 0 00 0049+21
S 0030/0000 LENGTH(AH 2526 BK 2271)

002653 FT

002653 FT 2 0 42017 0 00 0026+50
S 0020/0000 LENGTH(AH 2271 BK 2653)

WHITE HOLLOW RD
(T440)

0010/2050

==

000000 FT

==

0010/0277 LAFAYETTE AV
000000 FT (TWP)
2 0 42017 0 00 0000+00
NC CH CHRISTIAN HOLLOW RD
SR 2004 SH
(SR0046 SEG 0220/1570)
MFC BEGIN = D
S 0010/0000 LENGTH(AH 2653 BK 0000)

EXTRACT DATE: 11/25/2024 ROADWAY MANAGEMENT SYSTEM PAGE NUMBER: 180
PRINT DATE: 11/26/2024 SLD COUNTY/SR - ANNUAL PRINT COUNTY: MCKEAN

DIR: B TOTAL LEN: .036 MI. DIST: 02-5 SR: 2002
LEFT MUN: NORWICH T RIGHT MUN: NORWICH T

000191 FT

000173 FT

000173 FT

000076 FT

000076 FT

000076 FT

000076 FT

000000 FT

000000 FT

000000 FT

000000 FT

000191 FT
7058/0000

INTER-AHD
0056/0018
000173 FT
INTER-BK

5 0056/0000
000173 FT
7054/0000

INTER-AHD
0052/0097
000076 FT
INTER-BK

5 0052/0000
000076 FT
7050/0000
000076 FT
7040/0000
000076 FT
7034/0000

INTER-AHD
0032/0076
000000 FT

NC BE
INTER-BK

5 0032/0000
000000 FT
7030/0000
000000 FT
7020/0000
000000 FT
7010/0000

LENGTH(AH 0121 BK 0018)
BMSBN 42/2002/0056/0000
BETULA RD
(TWP)
2 0 42043 0 00 0116+81
BETULA RD
(TWP)
LOST RUN
BMSBG 42/2002/0056/0000
LENGTH(AH 0018 BK 0708)
LENGTH(AH 0708 BK 0097)
BMSBN 42/2002/0052/0000
BETULA RD
(TWP)
2 0 42043 0 00 0108+76
BETULA RD
(TWP)
EAST BRANCH POTATO CREE
BMSBG 42/2002/0052/0000
LENGTH(AH 0097 BK 0744)
LENGTH(AH 0744 BK 2262)
LENGTH(AH 2262 BK 0669)
LENGTH(AH 0669 BK 0076)
BMSBN 42/2002/0032/0001
BETULA RD
(TWP)
2 0 42043 0 00 0071+39
P3
TULA RD
BETULA RD
(TWP)
WEST BRANCH POTATO CREE
BMSBG 42/2002/0032/0001
MFC BEGIN = E
LENGTH(AH 0076 BK 1157)
LENGTH(AH 1157 BK 2136)
LENGTH(AH 2136 BK 3850)
LENGTH(AH 3850 BK 0000)

EXTRACT DATE: 11/25/2024 ROADWAY MANAGEMENT SYSTEM PAGE NUMBER: 179
PRINT DATE: 11/26/2024 SLD COUNTY/SR - ANNUAL PRINT COUNTY: MCKEAN
DIR: B TOTAL LEN: 7.241 MI. DIST: 02-5 SR: 2001
LEFT MUN: SERGEANT T RIGHT MUN: SERGEANT T

SR 0146 SH 038233 FT
(SR0146 SEG 0090/0000) 0140/1448

036785 FT



038233 FT SR 0146 SH
0140/1448 (SR0146 SEG 0090/0000)

036785 FT 2 0 42013 0 01 0369+27
5 0140/0000 LENGTH(AH 1448 BK 2459)
0130/1999 NORTH ST
(T322)

KING RD

EXTRACT DATE: 11/25/2024 ROADWAY MANAGEMENT SYSTEM PAGE NUMBER: 178
PRINT DATE: 11/26/2024 SLD COUNTY/SR - ANNUAL PRINT COUNTY: MCKEAN

DIR: B TOTAL LEN: 7.241 MI. DIST: 02-5 SR: 2001
LEFT MUN: SERGEANT T RIGHT MUN: SERGEANT T

034326 FT

POE

0130/0592 (TWP)
(APRA) SHAWMUT GRADE RD
SHAWMUT GRADE RD
0130/0237 (PRDR)
034326 FT 2 0 42013 0 01 0344+68
VILLAGE: CLERMONT
5 0130/0000 LENGTH(AH 2459 BK 2475)

031851 FT

031851 FT 2 0 42013 0 01 0319+93
5 0120/0000 LENGTH(AH 2475 BK 2599)

029252 FT

029252 FT 2 0 42013 0 01 0294+10
5 0110/0000 LENGTH(AH 2599 BK 3712)

025540 FT

0100/0021 BMS EN 42/2001/0100/0000
025540 FT 2 0 42013 0 01 0256+95
MARTIN RUN
BMSBG 42/2001/0100/0000
5 0100/0000 LENGTH(AH 3712 BK 3123)

EXTRACT DATE: 11/25/2024 ROADWAY MANAGEMENT SYSTEM PAGE NUMBER: 177
PRINT DATE: 11/26/2024 SLD COUNTY/SR - ANNUAL PRINT COUNTY: MCKEAN

DIR: B TOTAL LEN: 7.241 MI. DIST: 02-5 SR: 2001
LEFT MUN: SERGEANT T RIGHT MUN: SERGEANT T

022417 FT

022417 FT 2 0 42013 0 01 0225+72
S 0090/0000 LENGTH(AH 3123 BK 2576)

019841 FT

019841 FT 2 0 42013 0 01 0200+00
S 0080/0000 LENGTH(AH 2576 BK 2469)

017372 FT

017372 FT 2 0 42013 0 00 0173+55
S 0070/0000 LENGTH(AH 2469 BK 2291)

015081 FT

015081 FT 2 0 42013 0 00 0150+64
BR SMITH RUN
STRUCTURE LENGTH 9 FT
BMSID 42/2001/0060/0000
S 0060/0000 LENGTH(AH 2291 BK 2830)

012251 FT

0050/0008
012251 FT 2 0 42013 0 00 0122+38
SMITH RUN
STRUCTURE LENGTH 8 FT
BMSID 42/2001/0050/0001
S 0050/0000 LENGTH(AH 2830 BK 2914)

EXTRACT DATE: 11/25/2024 ROADWAY MANAGEMENT SYSTEM PAGE NUMBER: 176
PRINT DATE: 11/26/2024 SLD COUNTY/SR - ANNUAL PRINT COUNTY: MCKEAN

DIR: B TOTAL LEN: 7.241 MI. DIST: 02-5 SR: 2001
LEFT MUN: SERGEANT T RIGHT MUN: SERGEANT T

009337 FT

009337 FT 2 0 42013 0 00 0093+10
5 0040/0000 LENGTH(AH 2914 BK 2501)

006836 FT

006836 FT 2 0 42013 0 00 0068+09
5 0030/0000 LENGTH(AH 2501 BK 3281)

003555 FT

003555 FT 2 0 42013 0 00 0035+27
FIVEMILE RUN
STRUCTURE LENGTH 14 FT
BMSID 42/2001/0020/0000
5 0020/0000 LENGTH(AH 3281 BK 3555)

RBR

0010/0842 BMS EN 42/2001/0010/0807
2 0 42013 0 00 0007+95
P3

RBR

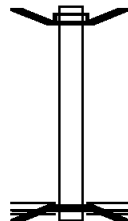
0010/0806 SEVEN MILE RUN
BMSBG 42/2001/0010/0807

000000 FT

000000 FT 2 0 42013 0 00 0000+00
NC CLERMONT RD
INTER-BK SR 1001 SH
(SR1001 SEG 0450/1679)
MFC BEGIN = D
BK-ELK (24)
5 0010/0000 LENGTH(AH 3555 BK 0000)

EXTRACT DATE: 11/25/2024 ROADWAY MANAGEMENT SYSTEM PAGE NUMBER: 175
 PRINT DATE: 11/26/2024 SLD COUNTY/SR - ANNUAL PRINT COUNTY: MCKEAN
 DIR: B TOTAL LEN: .046 MI. DIST: 02-5 SR: 1023
 LEFT MUN: ELDRED B RIGHT MUN: ELDRED B

000244 FT
 000000 FT

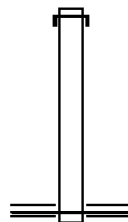


000244 FT BMS EN 42/1023/0010/0000
 INTER-AHD DUFFY TOWN RD
 0010/0244 (T398)
 000000 FT 0 0 00000 0 00 0000+00
 NC SR 1023 SH
 DERRICK RD
 (SR0346 SEG 0630/1048)
 NO UNDERPASS INFORMATIO
 BMSBG 42/1023/0010/0000
 MFC BEGIN = E
 0010/0000 LENGTH(AH 0244 BK 0000)

EXTRACT DATE: 11/25/2024 ROADWAY MANAGEMENT SYSTEM PAGE NUMBER: 174
PRINT DATE: 11/26/2024 SLD COUNTY/SR - ANNUAL PRINT COUNTY: MCKEAN
DIR: B TOTAL LEN: .223 MI. DIST: 02-5 SR: 1021
LEFT MUN: LIBERTY T RIGHT MUN: LIBERTY T

001179 FT

000000 FT



001179 FT AH-POTTER (52)
INTER-AHD SARTWELL CREEK RD
0010/1179 (SR4001 SEG 0010/0000)

000000 FT 2 0 42022 0 00 0000+00
NC SARTWELL CREEK RD
GRAND ARMY OF THE REP H
(SR0006 SEG 1040/2503)
MFC BEGIN = D
0010/0000 LENGTH(AH 1179 BK 0000)

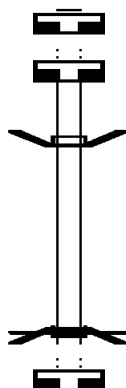
EXTRACT DATE: 11/25/2024 ROADWAY MANAGEMENT SYSTEM PAGE NUMBER: 173
PRINT DATE: 11/26/2024 SLD COUNTY/SR - ANNUAL PRINT COUNTY: MCKEAN

DIR: B TOTAL LEN: .013 MI. DIST: 02-5 SR: 1019
LEFT MUN: PORT ALLEGANY B RIGHT MUN: PORT ALLEGANY B

000070 FT
000070 FT

000000 FT

000000 FT



000070 FT
7032/0000 LENGTH(AH 0100 BK 0100)
000070 FT
7022/0000 LENGTH(AH 0100 BK 0070)
INTER-AHD MILL ST
0010/0070 (BORO)
000000 FT 2 0 42050 0 00 0030+06
NC MI LL ST
INTER-BK MILL ST
(BORO)
LILLIBRIDGE CREEK
BMSBG 42/1019/0010/0000
MFC BEGIN = E
0010/0000 LENGTH(AH 0070 BK 0100)
000000 FT
7006/0000 LENGTH(AH 0100 BK 0000)

EXTRACT DATE: 11/25/2024 ROADWAY MANAGEMENT SYSTEM PAGE NUMBER: 172
PRINT DATE: 11/26/2024 SLD COUNTY/SR - ANNUAL PRINT COUNTY: MCKEAN

DIR: B TOTAL LEN: .837 MI. DIST: 02-5 SR: 1017
LEFT MUN: OTTO T RIGHT MUN: OTTO T

004418 FT

004418 FT
INTER-AHD

KANSAS BRANCH RD
(T382)
MAIN ST

0020/1648 (SR0346 SEG 0530/3175)

0020/0687 BMS EN 42/1017/0020/0645
2 0 42016 0 00 0034+00

0020/0645 BMSBG 42/1017/0020/0645
KNAPP CREEK

002770 FT

002770 FT 2 0 42016 0 00 0027+56
5 0020/0000 LENGTH(AH 1648 BK 2770)

0010/1421 MEMORIAL RD
(T526)

0010/1188 MEMORIAL RD
(T526)

0010/0359 BMS EN 42/1017/0010/0319
2 0 42016 0 00 0002+95

0010/0319 SOUTH BRANCH KNAPP CREEK
BMSBG 42/1017/0010/0319

000000 FT

000000 FT 2 0 42016 0 00 0000+00
NC RL

LOOKER MOUNTAIN TR
(SR0246 SEG 0130/1560)

MFC BEGIN = D
5 0010/0000 LENGTH(AH 2770 BK 0000)

EXTRACT DATE: 11/25/2024 ROADWAY MANAGEMENT SYSTEM PAGE NUMBER: 171
PRINT DATE: 11/26/2024 SLD COUNTY/SR - ANNUAL PRINT COUNTY: MCKEAN

DIR: B TOTAL LEN: 3.462 MI. DIST: 02-5 SR: 1015
LEFT MUN: OTTO T RIGHT MUN: OTTO T

018281 FT

018281 FT LOOKER MOUNTAIN TR
0070/2032 (SR0246 SEG 0100/1562)

016249 FT

016249 FT 2 0 42015 0 01 0162+78
VILLAGE: RIXFORD
S 0070/0000 LENGTH(AH 2032 BK 3466)

012783 FT

012783 FT 2 0 42015 0 01 0128+39
S 0060/0000 LENGTH(AH 3466 BK 2293)

010490 FT

010490 FT 2 0 42015 0 01 0105+73
S 0050/0000 LENGTH(AH 2293 BK 2435)

EXTRACT DATE: 11/25/2024 ROADWAY MANAGEMENT SYSTEM PAGE NUMBER: 170
PRINT DATE: 11/26/2024 SLD COUNTY/SR - ANNUAL PRINT COUNTY: MCKEAN

DIR: B TOTAL LEN: 3.462 MI. DIST: 02-5 SR: 1015
LEFT MUN: OTTO T RIGHT MUN: OTTO T

008055 FT

008055 FT 2 0 42015 0 01 0081+65
5 0040/0000 LENGTH(AH 2435 BK 2840)

005215 FT

005215 FT 2 0 42015 0 01 0053+52
OTTO
5 0030/0000 KEATING T LENGTH(AH 2840 BK 2633)
0020/1932 BMSBN 42/1015/0020/1913
2 0 42015 0 00 0044+70
BAKER HOLLOW RUN
0020/1913 BMSBG 42/1015/0020/1913

002582 FT

002582 FT 2 0 42015 0 00 0025+82
5 0020/0000 LENGTH(AH 2633 BK 2582)

RBR

0010/0521 BMSBN 42/1015/0010/0472
2 0 42015 0 00 0004+74

RBR

000000 FT

0010/0472 N. BRANCH COLE CREEK
BMSBG 42/1015/0010/0472
000000 FT 2 0 42015 0 00 0000+00
NC CO LUMBIA HILL RD
SR 0046 SH
(SR0046 SEG 0460/0000)
MFC BEGIN = E
5 0010/0000 LENGTH(AH 2582 BK 0000)

EXTRACT DATE: 11/25/2024 ROADWAY MANAGEMENT SYSTEM PAGE NUMBER: 169
 PRINT DATE: 11/26/2024 SLD COUNTY/SR - ANNUAL PRINT COUNTY: MCKEAN
 DIR: B TOTAL LEN: .163 MI. DIST: 02-5 SR: 1013
 LEFT MUN: OTTO T RIGHT MUN: OTTO T

000860 FT

000000 FT

000000 FT

000000 FT

000000 FT

000000 FT

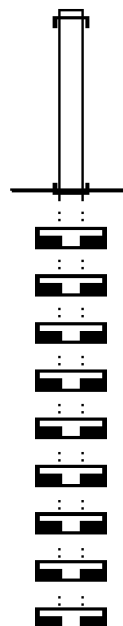
000000 FT

000000 FT

000000 FT

000000 FT

000000 FT



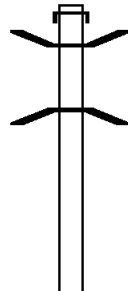
000860 FT
 INTER-AHD NEW YORK STATE LINE
 0092/0860 (STBD)

000000 FT 2 0 42020 0 00 0008+60
 NC IN INDIAN CREEK RD
 INTER-BK INDIAN CREEK RD
 (T406)

0092/0000 MFC BEGIN = E
 LENGTH(AH 0860 BK 0766)
 000000 FT
 7090/0000 LENGTH(AH 0766 BK 2866)
 000000 FT
 7080/0000 LENGTH(AH 2866 BK 2104)
 000000 FT
 7070/0000 LENGTH(AH 2104 BK 2346)
 000000 FT
 7060/0000 LENGTH(AH 2346 BK 2469)
 000000 FT
 7050/0000 LENGTH(AH 2469 BK 2710)
 000000 FT
 7040/0000 LENGTH(AH 2710 BK 2787)
 000000 FT
 7030/0000 LENGTH(AH 2787 BK 2029)
 000000 FT
 7020/0000 LENGTH(AH 2029 BK 1938)
 000000 FT
 7010/0000 LENGTH(AH 1938 BK 0000)

EXTRACT DATE: 11/25/2024 ROADWAY MANAGEMENT SYSTEM PAGE NUMBER: 168
PRINT DATE: 11/26/2024 SLD COUNTY/SR - ANNUAL PRINT COUNTY: MCKEAN
DIR: B TOTAL LEN: 2.779 MI. DIST: 02-5 SR: 1011
LEFT MUN: ELDRED T RIGHT MUN: ELDRED T

014674 FT



014674 FT
INTER-AHD NEW YORK STATE LINE
0180/3014 (STBD)
0180/2441 BMSBN 42/1011/0180/2411
2 0 42021 0 00 0047+11
MIX CREEK
0180/2411 BMSBG 42/1011/0180/2411

EXTRACT DATE: 11/25/2024 ROADWAY MANAGEMENT SYSTEM PAGE NUMBER: 167
PRINT DATE: 11/26/2024 SLD COUNTY/SR - ANNUAL PRINT COUNTY: MCKEAN

DIR: B TOTAL LEN: 2.779 MI. DIST: 02-5 SR: 1011
LEFT MUN: ELDRED T RIGHT MUN: ELDRED T

011660 FT

011660 FT 2 0 42021 0 00 0023+09
S 0180/0000 LENGTH(AH 3014 BK 2309)

009351 FT

009351 FT 2 0 42021 0 00 0000+00
S 0170/0000 LENGTH(AH 2309 BK 1187)

008164 FT

0160/0023 BMS EN 42/1011/0160/0000
008164 FT 1 1 05897 0 00 0081+27
MIX CREEK
S 0160/0000 BMSBG 42/1011/0160/0000
LENGTH(AH 1187 BK 2931)
ART LINE RD
0150/2388 (T407)

005233 FT

0150/0039 BMS EN 42/1011/0150/0000
005233 FT 1 1 05897 0 00 0053+15
INDIAN CREEK
S 0150/0000 BMSBG 42/1011/0150/0000
LENGTH(AH 2931 BK 2833)

INDIAN CREEK RD
(T406)

0140/1955

002400 FT

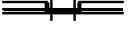















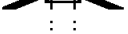










002400 FT 1 1 05897 0 00 0024+16
S 0140/0000 LENGTH(AH 2833 BK 2360)

000040 FT

0130/0420 BMS EN 42/1011/0130/0287
0 0 00000 0 00 0000+00
KNAPP CREEK
0130/0287 BMSBG 42/1011/0130/0287
000040 FT 1 1 05897 0 00 0000+00

EXTRACT DATE: 11/25/2024 ROADWAY MANAGEMENT SYSTEM PAGE NUMBER: 166
PRINT DATE: 11/26/2024 SLD COUNTY/SR - ANNUAL PRINT COUNTY: MCKEAN

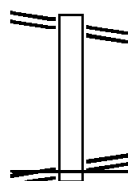
DIR: B TOTAL LEN: 2.779 MI. DIST: 02-5 SR: 1011
LEFT MUN: ELDRED T RIGHT MUN: ELDRED T

			NC BARNUM RD
			DERRICK RD
			(SR0346 SEG 0620/0000)
		INTER-BK	WEST ELDRED RD
			(T405)
			MFC BEGIN = D
000040 FT		5 0130/0000	LENGTH(AH 2360 BK 1542)
		000040 FT	
000040 FT		7120/0000	LENGTH(AH 1542 BK 2562)
		000040 FT	
000040 FT		7110/0000	LENGTH(AH 2562 BK 2426)
		000040 FT	
000040 FT		7100/0000	LENGTH(AH 2426 BK 1300)
		000040 FT	
		7092/0000	LENGTH(AH 1300 BK 0014)
			BMSSEN 42/1011/0090/0000
		INTER-AHD	WEST ELDRED RD
		0090/0014	(T405)
000026 FT		000026 FT	2 0 42019 0 00 0198+77
		INTER-BK	WEST ELDRED RD
			(T405)
			BEERS HOLLOW RUN
			BMSBG 42/1011/0090/0000
000026 FT		5 0090/0000	LENGTH(AH 0014 BK 3248)
		000026 FT	
		7082/0000	LENGTH(AH 3248 BK 0026)
			BMSSEN 42/1011/0080/0000
		INTER-AHD	WEST ELDRED RD
		0080/0026	(T405)
000000 FT		000000 FT	2 0 42019 0 00 0166+08
			NC ELDRED RD
		INTER-BK	WEST ELDRED RD
			(T405)
			FOWLER BROOK
			BMSBG 42/1011/0080/0000
000000 FT		5 0080/0000	LENGTH(AH 0026 BK 1852)
		000000 FT	
		7070/0000	LENGTH(AH 1852 BK 2157)
000000 FT		000000 FT	
		7060/0000	LENGTH(AH 2157 BK 2460)
000000 FT		000000 FT	
		7050/0000	LENGTH(AH 2460 BK 2485)
000000 FT		000000 FT	
		7040/0000	LENGTH(AH 2485 BK 2848)
000000 FT		000000 FT	
		7030/0000	LENGTH(AH 2848 BK 2534)
000000 FT		000000 FT	
		7020/0000	LENGTH(AH 2534 BK 2278)
000000 FT		000000 FT	
		7010/0000	LENGTH(AH 2278 BK 0000)

EXTRACT DATE: 11/25/2024 ROADWAY MANAGEMENT SYSTEM PAGE NUMBER: 165
PRINT DATE: 11/26/2024 SLD COUNTY/SR - ANNUAL PRINT COUNTY: MCKEAN
DIR: B TOTAL LEN: .079 MI. DIST: 02-5 SR: 1010
LEFT MUN: OTTO T RIGHT MUN: OTTO T

OIL VALLEY RD 000415 FT
(SR0546 SEG 0010/0560) 0010/0415
000000 FT

DERRICK RD
(SR0346 SEG 0520/3492) 0010/0000

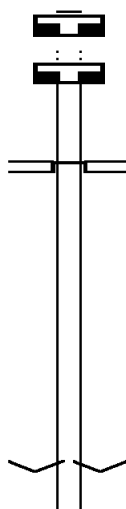


000415 FT OIL VALLEY RD
0010/0415 (SR0546 SEG 0010/0560)
000000 FT 0 0 00000 0 00 0000+00
DERRICK RD
(SR0346 SEG 0520/3492)
NC COAST WY
MFC BEGIN = E
0010/0000 LENGTH(AH 0415 BK 0000)

EXTRACT DATE: 11/25/2024 ROADWAY MANAGEMENT SYSTEM PAGE NUMBER: 164
PRINT DATE: 11/26/2024 SLD COUNTY/SR - ANNUAL PRINT COUNTY: MCKEAN

DIR: B TOTAL LEN: 5.207 MI. DIST: 02-5 SR: 1009
LEFT MUN: CERES T RIGHT MUN: CERES T

027494 FT
027494 FT



024187 FT

027494 FT
7124/0000 LENGTH(AH 3775 BK 0100)
027494 FT
7122/0000 LENGTH(AH 0100 BK 3307)
INTER-AHD POWER HOUSE RD
(T439)
SR 0044 SH
0110/3307 (SR0044 SEG 0050/1129)

024187 FT 2 0 42026 0 00 0235+75
VILLAGE: MYRTLE
5 0110/0000 LENGTH(AH 3307 BK 2578)

EXTRACT DATE: 11/25/2024 ROADWAY MANAGEMENT SYSTEM PAGE NUMBER: 163
PRINT DATE: 11/26/2024 SLD COUNTY/SR - ANNUAL PRINT COUNTY: MCKEAN

DIR: B TOTAL LEN: 5.207 MI. DIST: 02-5 SR: 1009
LEFT MUN: CERES T RIGHT MUN: CERES T

021609 FT

021609 FT 2 0 42026 0 00 0209+97
S 0100/0000 LENGTH(AH 2578 BK 2476)

019133 FT

019133 FT 2 0 42026 0 00 0185+00
S 0090/0000 LENGTH(AH 2476 BK 2610)

016523 FT

016523 FT 2 0 42026 0 00 0159+11
S 0080/0000 LENGTH(AH 2610 BK 3422)
0070/2968 BMS EN 42/1009/0070/2947
2 0 42026 0 00 0154+44
TRIB BELL RUN
0070/2947 BMSBG 42/1009/0070/2947

013101 FT

013101 FT 2 0 42026 0 00 0124+87
S 0070/0000 LENGTH(AH 3422 BK 2312)

010789 FT

0060/0019 BMS EN 42/1009/0060/0000
010789 FT 2 0 42026 0 00 0101+81
TAYLOR BROOK
BMSBG 42/1009/0060/0000

EXTRACT DATE: 11/25/2024 ROADWAY MANAGEMENT SYSTEM PAGE NUMBER: 162
PRINT DATE: 11/26/2024 SLD COUNTY/SR - ANNUAL PRINT COUNTY: MCKEAN

DIR: B TOTAL LEN: 5.207 MI. DIST: 02-5 SR: 1009
LEFT MUN: CERES T RIGHT MUN: CERES T

TAYLOR BROOK RD
(T440)

0050/2353

==

0060/0000 LENGTH(AH 2312 BK 2901)
CHURCH HOLLOW RD
0050/2353 (T442)

007888 FT

==

0050/0022 BMS EN 42/1009/0050/0000
007888 FT 2 0 42026 0 00 0072+75

COON HOLLOW RD
(T427)

0040/1847

==

0050/0000 BMSBG 42/1009/0050/0000
LENGTH(AH 2901 BK 2275)

005613 FT

==

005613 FT 2 0 42026 0 00 0050+00
0040/0000 LENGTH(AH 2275 BK 2495)

CHAPMAN BROOK RD
(T432)

0030/0330
003118 FT

==

003118 FT 2 0 42026 0 00 0025+20
0030/0000 LENGTH(AH 2495 BK 2579)

2 0 42026 0 00 0000+00 000539 FT
BELL RUN RD
(SR1007 SEG 0010/0601) 0020/0000
000000 FT

==

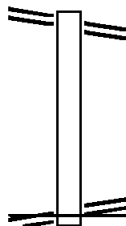
000539 FT
0020/0000 LENGTH(AH 2579 BK 0539)
000000 FT 2 0 42025 0 00 0012+86
NC BELL RUN RD
INTER-BK SHAY TOWN RD
(SR4017 SEG 0010/0000)
MFC BEGIN = D
BK-POTTER (52)
0010/0000 LENGTH(AH 0539 BK 0000)

EXTRACT DATE: 11/25/2024 ROADWAY MANAGEMENT SYSTEM PAGE NUMBER: 161
 PRINT DATE: 11/26/2024 SLD COUNTY/SR - ANNUAL PRINT COUNTY: MCKEAN
 DIR: B TOTAL LEN: .195 MI. DIST: 02-5 SR: 1008
 LEFT MUN: KEATING T RIGHT MUN: KEATING T

SR 0446 SH 001027 FT
 (SR0446 SEG 0010/0828) 0012/1027

000000 FT

SR 0046 SH
 (SR0046 SEG 0400/0000) 0012/0000



001027 FT SR 0446 SH
 0012/1027 (SR0446 SEG 0010/0828)

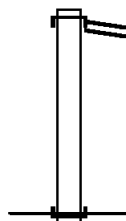
000000 FT 0 0 00000 0 00 0000+00
 SR 0046 SH
 (SR0046 SEG 0400/0000)

NC SR 1008 SH
 MFC BEGIN = E
 0012/0000 LENGTH(AH 1027 BK 0000)

EXTRACT DATE: 11/25/2024 ROADWAY MANAGEMENT SYSTEM PAGE NUMBER: 160
 PRINT DATE: 11/26/2024 SLD COUNTY/SR - ANNUAL PRINT COUNTY: MCKEAN
 DIR: B TOTAL LEN: .114 MI. DIST: 02-5 SR: 1007
 LEFT MUN: CERES T RIGHT MUN: CERES T

000601 FT

000000 FT

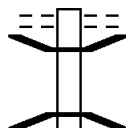


000601 FT
 INTER-AHD BELL RUN RD
 (SR1009 SEG 0020/0000)
 0010/0601 BELL RUN RD
 (SR1009 SEG 0020/0000)
 000000 FT 2 0 42025 0 00 0000+00
 NC BELL RUN RD
 INTER-BK BELL RUN RD
 (SR4015 SEG 0034/1695)
 MFC BEGIN = E
 BK-POTTER (52)
 0010/0000 LENGTH(AH 0601 BK 0000)

EXTRACT DATE: 11/25/2024 ROADWAY MANAGEMENT SYSTEM PAGE NUMBER: 159
PRINT DATE: 11/26/2024 SLD COUNTY/SR - ANNUAL PRINT COUNTY: MCKEAN

DIR: B TOTAL LEN: 3.897 MI. DIST: 02-5 SR: 1006
LEFT MUN: CERES T RIGHT MUN: CERES T

020578 FT



020578 FT (TBK) KINGS RUN RD
0080/3105 (T438)
0080/2869 BMS EN 42/1006/0080/2829
2 0 42029 0 00 0203+86
KINGS RUN
0080/2829 BMSBG 42/1006/0080/2829

017473 FT

017473 FT 2 0 42029 0 00 0175+00
S 0080/0000 LENGTH(AH 3105 BK 2411)

015062 FT

015062 FT 2 0 42029 0 00 0150+58
S 0070/0000 LENGTH(AH 2411 BK 2642)

0060/1420 BARDEN BROOK RD
(T403)

012420 FT

012420 FT 2 0 42029 0 00 0124+16
S 0060/0000 LENGTH(AH 2642 BK 2426)

EXTRACT DATE: 11/25/2024 ROADWAY MANAGEMENT SYSTEM PAGE NUMBER: 158
PRINT DATE: 11/26/2024 SLD COUNTY/SR - ANNUAL PRINT COUNTY: MCKEAN

DIR: B TOTAL LEN: 3.897 MI. DIST: 02-5 SR: 1006
LEFT MUN: CERES T RIGHT MUN: CERES T

BRADT HOLLOW RD
(T431)

009994 FT

009994 FT 2 0 42029 0 00 0099+90
S 0050/0000 LENGTH(AH 2426 BK 2706)

0040/1075 ==

007288 FT

007288 FT 2 0 42029 0 00 0072+84
S 0040/0000 LENGTH(AH 2706 BK 2404)

004884 FT

004884 FT 2 0 42029 0 00 0048+80
S 0030/0000 LENGTH(AH 2404 BK 2688)

002196 FT

002196 FT 2 0 42029 0 00 0021+92
CERES
ELDRED T
S 0020/0000 LENGTH(AH 2688 BK 2196)

0010/1514 BMS EN 42/1006/0010/1469
2 0 42029 0 00 0014+64
MCCREA BROOK

0010/1469 BMSBG 42/1006/0010/1469

000000 FT

000000 FT 2 0 42029 0 00 0000+00
NC MC CRAE BROOK RD
SR 0446 SH
(SR0446 SEG 0260/0227)
MFC BEGIN = D
S 0010/0000 LENGTH(AH 2196 BK 0000)

DIR: B TOTAL LEN: .008 MI. DIST: 02-5 SR: 1005
LEFT MUN: CERES T RIGHT MUN: CERES T

```

7200470000 LENGTH (AH 1424 BK 0029)
INTER-AHD BMSNGS 42/1005/0200/0000
0200/0029 (T438) RUN RD
000000 FT 20420280000548+73
000000 NC KINGS RUN RD

```

EXTRACT DATE: 11/25/2024 ROADWAY MANAGEMENT SYSTEM PAGE NUMBER: 156
PRINT DATE: 11/26/2024 SLD COUNTY/SR - ANNUAL PRINT COUNTY: MCKEAN

DIR: B TOTAL LEN: .008 MI. DIST: 02-5 SR: 1005
LEFT MUN: CERES T RIGHT MUN: CERES T

		INTER-BK	KINGS RUN RD (T438)
			KINGS RUN BMSBG 42/1005/0200/0000 MFC BEGIN = E
000000	FT	5 0200/0000	LENGTH(AH 0029 BK 1078)
000000	FT	000000	
000000	FT	7200/0000	LENGTH(AH 1078 BK 3877)
000000	FT	000000	
000000	FT	7190/0000	LENGTH(AH 3877 BK 2510)
000000	FT	000000	
000000	FT	7180/0000	LENGTH(AH 2510 BK 3334)
000000	FT	000000	
000000	FT	7170/0000	LENGTH(AH 3334 BK 2448)
000000	FT	000000	
000000	FT	7160/0000	LENGTH(AH 2448 BK 3582)
000000	FT	000000	
000000	FT	7150/0000	LENGTH(AH 3582 BK 2871)
000000	FT	000000	
000000	FT	7140/0000	LENGTH(AH 2871 BK 1931)
000000	FT	000000	
000000	FT	7132/0000	LENGTH(AH 1931 BK 1726)
000000	FT	000000	
000000	FT	7130/0000	LENGTH(AH 1726 BK 2784)
000000	FT	000000	
000000	FT	7120/0000	LENGTH(AH 2784 BK 2960)
000000	FT	000000	
000000	FT	7110/0000	LENGTH(AH 2960 BK 2295)
000000	FT	000000	
000000	FT	7100/0000	LENGTH(AH 2295 BK 1671)
000000	FT	000000	
000000	FT	7092/0000	LENGTH(AH 1671 BK 0800)
000000	FT	000000	
000000	FT	7090/0000	LENGTH(AH 0800 BK 3771)
000000	FT	000000	
000000	FT	7080/0000	LENGTH(AH 3771 BK 2590)
000000	FT	000000	
000000	FT	7070/0000	LENGTH(AH 2590 BK 2399)
000000	FT	000000	
000000	FT	7060/0000	LENGTH(AH 2399 BK 2532)
000000	FT	000000	
000000	FT	7050/0000	LENGTH(AH 2532 BK 2540)
000000	FT	000000	
000000	FT	7040/0000	LENGTH(AH 2540 BK 2408)
000000	FT	000000	
000000	FT	7030/0000	LENGTH(AH 2408 BK 2637)
000000	FT	000000	
000000	FT	7020/0000	LENGTH(AH 2637 BK 2355)
000000	FT	000000	
		7010/0000	LENGTH(AH 2355 BK 0000)

EXTRACT DATE: 11/25/2024 ROADWAY MANAGEMENT SYSTEM PAGE NUMBER: 155
PRINT DATE: 11/26/2024 SLD COUNTY/SR - ANNUAL PRINT COUNTY: MCKEAN
DIR: B TOTAL LEN: .000 MI. DIST: 02-5 SR: 1004
LEFT MUN: LIBERTY T RIGHT MUN: LIBERTY T

000000 FT
000000 FT
000000 FT



000000 FT
7030/0000 LENGTH(AH 2945 BK 3551)
000000 FT
7020/0000 LENGTH(AH 3551 BK 3618)
000000 FT
7010/0000 LENGTH(AH 3618 BK 0000)

EXTRACT DATE: 11/25/2024 ROADWAY MANAGEMENT SYSTEM PAGE NUMBER: 154
PRINT DATE: 11/26/2024 SLD COUNTY/SR - ANNUAL PRINT COUNTY: MCKEAN

DIR: B TOTAL LEN: .831 MI. DIST: 02-5 SR: 1003
LEFT MUN: LIBERTY T RIGHT MUN: LIBERTY T

	004386 FT		004386 FT	
			7028/0000	LENGTH(AH 0706 BK 1632)
			INTER-AHD	UNKNOWN RD
			0020/1632	(TWP)
LILLI BRIDGE CREEK RD				
(T428)	0020/1312	==		
	002754 FT		002754 FT	2 0 42024 0 00 0027+54
			0020/0000	LENGTH(AH 1632 BK 2754)
	000000 FT		000000 FT	2 0 42024 0 00 0000+00
			NC SR 1003 SH	
			INTER-BK	SARTWELL CREEK RD
				(TBC)
				MFC BEGIN = D
			0010/0000	LENGTH(AH 2754 BK 0000)

EXTRACT DATE: 11/25/2024 ROADWAY MANAGEMENT SYSTEM PAGE NUMBER: 153
PRINT DATE: 11/26/2024 SLD COUNTY/SR - ANNUAL PRINT COUNTY: MCKEAN

DIR: B TOTAL LEN: 1.601 MI. DIST: 02-5 SR: 1002
LEFT MUN: ANNIN T RIGHT MUN: ANNIN T

008454 FT

008399 FT

008399 FT

008199 FT

008199 FT

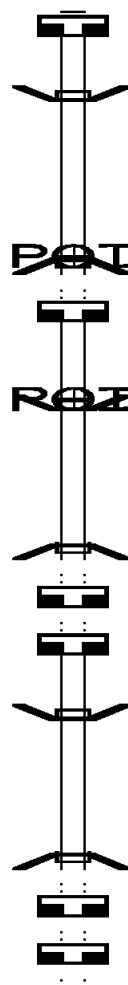
008199 FT

008166 FT

008166 FT

008166 FT

008166 FT



008454 FT
7096/0000

INTER-AHD
0094/0055
008399 FT

INTER-BK

0094/0000
008399 FT
7092/0000

INTER-AHD
0090/0200
008199 FT
INTER-BK

0090/0000
008199 FT
7080/0000
008199 FT
7070/0000

INTER-AHD
0062/0033
008166 FT
INTER-BK

0062/0000
008166 FT
7060/0000
008166 FT
7050/0000
008166 FT

LENGTH(AH 0468 BK 0055)
BMSEN 42/1002/0094/0000
CHAMPLIN HILL RD
(T416)
2 0 42018 0 00 0189+91
(APRA) GLENN O HAWBAKER
CHAMPLIN HILL RD
(T416)
ANNIN CREEK
BMSEB 42/1002/0094/0000
LENGTH(AH 0055 BK 1198)
LENGTH(AH 1198 BK 0200)
(APRA) GLENN O HAWBAKER
BMSEN 42/1002/0090/0000
CHAMPLIN HILL RD
(T416)
2 0 42018 0 00 0175+95
CHAMPLIN HILL RD
(T416)
ALLEGHENY RIVER
BMSEB 42/1002/0090/0000
LENGTH(AH 0200 BK 1787)
LENGTH(AH 1787 BK 2364)
LENGTH(AH 2364 BK 0033)
BMSEN 42/1002/0062/0000
CHAMPLIN HILL RD
(T416)
2 0 42018 0 00 0134+21
CHAMPLIN HILL RD
(T416)
OPEN BROOK
BMSEB 42/1002/0062/0000
LENGTH(AH 0033 BK 2811)
LENGTH(AH 2811 BK 2344)
LENGTH(AH 2344 BK 0062)

EXTRACT DATE: 11/25/2024 ROADWAY MANAGEMENT SYSTEM PAGE NUMBER: 152
PRINT DATE: 11/26/2024 SLD COUNTY/SR - ANNUAL PRINT COUNTY: MCKEAN

DIR: B TOTAL LEN: 1.601 MI. DIST: 02-5 SR: 1002
LEFT MUN: KEATING T RIGHT MUN: KEATING T

TANNER RD
(T552)

005436 FT

0030/0365
003160 FT

000963 FT

000000 FT

7042/0000 LENGTH(AH 0062 BK 2730)
INTER-AHD CHAMPLIN HILL RD
(T416)
0040/2730 KEATING T

0040/0017 BMS EN 42/1002/0040/0000
005436 FT 2 0 42018 0 00 0054+56
CHAMPLIN HOLLOW
BMSBG 42/1002/0040/0000
S 0040/0000 LENGTH(AH 2730 BK 2276)
0030/1421 EAST VALLEY RD
(T364)


003160 FT 2 0 42018 0 00 0031+75
S 0030/0000 LENGTH(AH 2276 BK 2197)

0020/0897 BMS EN 42/1002/0020/0648
2 0 42018 0 00 0016+17
POTATO CREEK
0020/0648 BMSBG 42/1002/0020/0648
000963 FT 2 0 42018 0 00 0009+66
VILLAGE: CORYVILLE
S 0020/0000 LENGTH(AH 2197 BK 0963)
0010/0531 (AAR 505643T) #TRKS 01

KEATING
ELDRED T
0010/0298 BMS EN 42/1002/0010/0222
0010/0241 2 0 42018 0 00 0002+21
TRIBUTARY POTATO CREEK
0010/0222 BMSBG 42/1002/0010/0222
000000 FT 2 0 42018 0 00 0000+00
NC CHAMPLIN HILL RD
SR 0446 SH
(SR0446 SEG 0070/1568)
MFC BEGIN = E
S 0010/0000 LENGTH(AH 0963 BK 0000)

EXTRACT DATE: 11/25/2024 ROADWAY MANAGEMENT SYSTEM PAGE NUMBER: 151
PRINT DATE: 11/26/2024 SLD COUNTY/SR - ANNUAL PRINT COUNTY: MCKEAN
DIR: B TOTAL LEN: 1.086 MI. DIST: 02-5 SR: 1001
LEFT MUN: CERES T RIGHT MUN: CERES T

005735 FT



005735 FT
INTER-AHD BELLS RUN RD
0150/3018 (TBC)

EXTRACT DATE: 11/25/2024 ROADWAY MANAGEMENT SYSTEM PAGE NUMBER: 150
PRINT DATE: 11/26/2024 SLD COUNTY/SR - ANNUAL PRINT COUNTY: MCKEAN

DIR: B TOTAL LEN: 1.086 MI. DIST: 02-5 SR: 1001
LEFT MUN: CERES T RIGHT MUN: CERES T

002717 FT

002717 FT 2 0 42024 0 00 0081+99
0150/0000 LENGTH(AH 3018 BK 2717)

ANNIN CREEK RD
(T425)

0142/0015
000000 FT

000000 FT 2 0 42023 0 00 0055+53

NC TWO MILE RD
INTER-BK TWO MILE RD
(T605)
MFC BEGIN = E

000000 FT

0142/0000 LENGTH(AH 2717 BK 0474)

000000 FT

000000 FT
7140/0000 LENGTH(AH 0474 BK 0947)

000000 FT

000000 FT
7130/0000 LENGTH(AH 0947 BK 3269)

000000 FT

000000 FT
7120/0000 LENGTH(AH 3269 BK 1452)

000000 FT

000000 FT
7110/0000 LENGTH(AH 1452 BK 2658)

000000 FT

000000 FT
7100/0000 LENGTH(AH 2658 BK 2299)

000000 FT

000000 FT
7090/0000 LENGTH(AH 2299 BK 2463)

000000 FT

000000 FT
7080/0000 LENGTH(AH 2463 BK 2546)

000000 FT

000000 FT
7070/0000 LENGTH(AH 2546 BK 2531)

000000 FT

000000 FT
7060/0000 LENGTH(AH 2531 BK 1439)

000000 FT

000000 FT
7052/0000 LENGTH(AH 1439 BK 1069)

000000 FT

000000 FT
7050/0000 LENGTH(AH 1069 BK 2524)

000000 FT

000000 FT
7040/0000 LENGTH(AH 2524 BK 2472)

000000 FT

000000 FT
7030/0000 LENGTH(AH 2472 BK 2545)

000000 FT

000000 FT
7020/0000 LENGTH(AH 2545 BK 2464)

000000 FT
7010/0000 LENGTH(AH 2464 BK 0000)

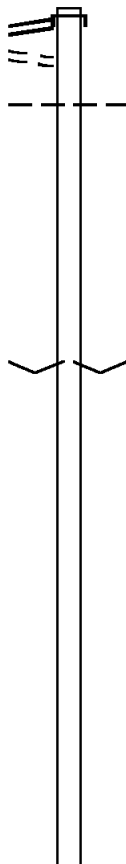
EXTRACT DATE: 11/25/2024 ROADWAY MANAGEMENT SYSTEM PAGE NUMBER: 149
PRINT DATE: 11/26/2024 SLD COUNTY/SR - ANNUAL PRINT COUNTY: MCKEAN

DIR: B TOTAL LEN: 11.705 MI. DIST: 02-5 SR: 770
LEFT MUN: KEATING T RIGHT MUN: KEATING T

SR 0646 SH
(SR0646 SEG 0120/0000) 061803 FT
FOR SR 0646 AND 0770 0230/3758
(CONN) 0230/3247

058045 FT

055027 FT



061803 FT
INTER-AHD SR 0646 SH
0230/3758 (SR0646 SEG 0120/0000)





0230/2812 KEATING
BRADFORD T

058045 FT 1 0 00469 0 00 0225+00
VILLAGE: AIKEN
S 0230/0000 LENGTH(AH 3758 BK 3018)

055027 FT 1 0 00469 0 00 0195+00
S 0220/0000 LENGTH(AH 3018 BK 3156)

EXTRACT DATE: 11/25/2024 ROADWAY MANAGEMENT SYSTEM PAGE NUMBER: 148
PRINT DATE: 11/26/2024 SLD COUNTY/SR - ANNUAL PRINT COUNTY: MCKEAN

DIR: B TOTAL LEN: 11.705 MI. DIST: 02-5 SR: 770
LEFT MUN: BRADFORD T RIGHT MUN: BRADFORD T

	051871 FT		0210/0067 BMS EN 42/0770/0210/0000 051871 FT 1 0 00469 0 00 0163+28 MINARD RUN BMSBG 42/0770/0210/0000 5 0210/0000 LENGTH(AH 3156 BK 2997)
FOSTER HOLLOW RD (T333)	0200/1195	==	
	048874 FT		0200/0079 BMS EN 42/0770/0200/0000 048874 FT 1 0 00469 0 00 0133+52 MINARD RUN BMSBG 42/0770/0200/0000 5 0200/0000 LENGTH(AH 2997 BK 2545)
		==	0190/1518 LANGLEY DR (TWP)
ORCHARD VAL (T335)	0190/0415	==	
	046329 FT		0190/0011 BMS EN 42/0770/0190/0000 046329 FT 1 0 00469 0 00 0107+97 MINARD RUN BMSBG 42/0770/0190/0000 5 0190/0000 LENGTH(AH 2545 BK 3315)
CLUBVIEW DR (T574)	0180/1832	==	
	043014 FT		043014 FT 1 0 00469 0 00 0074+94 5 0180/0000 LENGTH(AH 3315 BK 2508)
		==	0170/1068 FULLER RD (T473)

EXTRACT DATE: 11/25/2024 ROADWAY MANAGEMENT SYSTEM PAGE NUMBER: 147
PRINT DATE: 11/26/2024 SLD COUNTY/SR - ANNUAL PRINT COUNTY: MCKEAN

DIR: B TOTAL LEN: 11.705 MI. DIST: 02-5 SR: 770
LEFT MUN: BRADFORD T RIGHT MUN: BRADFORD T

040506 FT		040506 FT	1 0 00469 0 00 0050+00
		5 0170/0000	LENGTH(AH 2508 BK 2484)
		0160/1926	CREEKSIDE RD (T600)
		0160/0673	MEADOWBROOK LN (PRDR)
038022 FT		038022 FT	1 0 00469 0 00 0025+12
HIGH ST			HIGH ST
(SR4005 SEG 0010/0000)	0160/0000	5 0160/0000	(T336) LENGTH(AH 2484 BK 2514)
		0150/1618	(AAR 148412A)#TRKS 01
		0150/0360	BMS EN 42/0770/0150/0294
			1 0 00469 0 00 0002+95
		0150/0294	E BRANCH TUNUNGWANT CR
			BMSBG 42/0770/0150/0294
			NC MINARD RD
1 0 00469 0 00 0000+00	035508 FT	INTER-BK	SOUTH AV
SOUTH AV		035508 FT	(SR0219 SEG 0470/0000)
(SR0219 SEG 0470/0000)	0150/0000	5 0150/0000	MFC BEGIN = C
	035508 FT	035508 FT	LTH AH 002514 BK 000100
		7144/0000	
		INTER-AHD	LTH AH 000100 BK 001458
			SOUTH AV
			(SR0219 SEG 0450/1912)
			WARREN RD
			(T333)
			NC SOUTH AV
		0140/1458	SOUTH AV
			(SR0219 SEG 0450/1912)
		0140/0030	BMS EN 42/0770/0140/0000
034050 FT		034050 FT	1 0 00209 0 01 0825+54
			P3
			SHEPPARD RUN
		5 0140/0000	BMSBG 42/0770/0140/0000
			LENGTH(AH 1458 BK 1921)

EXTRACT DATE: 11/25/2024 ROADWAY MANAGEMENT SYSTEM PAGE NUMBER: 146
PRINT DATE: 11/26/2024 SLD COUNTY/SR - ANNUAL PRINT COUNTY: MCKEAN

DIR: B TOTAL LEN: 11.705 MI. DIST: 02-5 SR: 770
LEFT MUN: BRADFORD T RIGHT MUN: BRADFORD T

SHEP RUN RD
(T337)

0130/1175



0130/0814 BMS EN 42/0770/0130/0784
1 0 00209 0 01 0814+22

P3

SHEPPARD RUN

0130/0784 BMSBG 42/0770/0130/0784

032129 FT

032129 FT 1 0 00209 0 01 0804+82
S 0130/0000 LENGTH(AH 1921 BK 3331)

028798 FT

028798 FT 1 0 00209 0 01 0770+00
VILLAGE: CUSTER CITY
S 0120/0000 LENGTH(AH 3331 BK 2506)

026292 FT

026292 FT 1 0 00209 0 01 0744+93
S 0110/0000 LENGTH(AH 2506 BK 2493)

023799 FT

023799 FT 1 0 00209 0 01 0720+00
S 0100/0000 LENGTH(AH 2493 BK 2569)

EXTRACT DATE: 11/25/2024 ROADWAY MANAGEMENT SYSTEM PAGE NUMBER: 145
PRINT DATE: 11/26/2024 SLD COUNTY/SR - ANNUAL PRINT COUNTY: MCKEAN

DIR: B TOTAL LEN: 11.705 MI. DIST: 02-5 SR: 770
LEFT MUN: BRADFORD T RIGHT MUN: BRADFORD T

1 0 00209 0 01 0694+24 021230 FT
SONGBIRD RD
(T330) 0090/0000

==

021230 FT
5 0090/0000 LENGTH(AH 2569 BK 2514)

018716 FT

018716 FT 1 0 00209 0 01 0669+10
5 0080/0000 LENGTH(AH 2514 BK 1508)

017208 FT

017208 FT 1 0 00209 0 01 0654+02
5 0070/0000 LENGTH(AH 1508 BK 3415)

BRADFORD
0060/2609 LAFAYETTE T

013793 FT

013793 FT 1 0 00209 0 01 0620+00
NC WARREN RD
5 0060/0000 LENGTH(AH 3415 BK 2499)

==

312 FORESTRY RD
0050/1685 (FRST)

011294 FT

011294 FT 1 0 00209 0 01 0595+00
5 0050/0000 LENGTH(AH 2499 BK 2750)

EXTRACT DATE: 11/25/2024 ROADWAY MANAGEMENT SYSTEM PAGE NUMBER: 144
PRINT DATE: 11/26/2024 SLD COUNTY/SR - ANNUAL PRINT COUNTY: MCKEAN

DIR: B TOTAL LEN: 11.705 MI. DIST: 02-5 SR: 770
LEFT MUN: LAFAYETTE T RIGHT MUN: LAFAYETTE T

1 0 00209 0 01 0567+35 008544 FT
FAIRWAY DR
(T530) 0040/0000

008544 FT

5 0040/0000 LENGTH(AH 2750 BK 3248)

PINE DR
(T598) 0030/0441
005296 FT

005296 FT 1 0 00209 0 01 0535+22
5 0030/0000 LENGTH(AH 3248 BK 2469)

LAKE DR
(T597) 0020/1960

002827 FT 1 0 00209 0 01 0511+64
5 0020/0000 LENGTH(AH 2469 BK 2827)

002827 FT

000000 FT

000000 FT 1 0 00209 0 01 0480+88
NC SR 0770 SH
SR 0059 SH
(SR0059 SEG 0190/0000)
MFC BEGIN = D
LAFAYETTE

5 0012/0000 LENGTH(AH 2827 BK 0000)

EXTRACT DATE: 11/25/2024 ROADWAY MANAGEMENT SYSTEM PAGE NUMBER: 143
PRINT DATE: 11/26/2024 SLD COUNTY/SR - ANNUAL PRINT COUNTY: MCKEAN

DIR: B TOTAL LEN: 17.198 MI. DIST: 02-5 SR: 646
LEFT MUN: OTTO T RIGHT MUN: OTTO T

STATE LINE RD
(T367)

090807 FT

0330/2391

088365 FT

085109 FT

082174 FT

090807 FT
INTER-AHD NEW YORK STATE LINE
0330/2442 (STBD)

0330/0536 FULLERTON RD
(T380)
088365 FT 1 0 00602 0 00 0151+19
5 0330/0000 LENGTH(AH 2442 BK 3256)

085109 FT 1 0 00602 0 00 0118+63
5 0320/0000 LENGTH(AH 3256 BK 2935)

0310/1765 OTTO
FOSTER T

082174 FT 1 0 00602 0 00 0089+28
5 0310/0000 LENGTH(AH 2935 BK 2846)

0300/0049 BMS EN 42/0646/0300/0019

EXTRACT DATE: 11/25/2024 ROADWAY MANAGEMENT SYSTEM PAGE NUMBER: 142
PRINT DATE: 11/26/2024 SLD COUNTY/SR - ANNUAL PRINT COUNTY: MCKEAN

DIR: B TOTAL LEN: 17.198 MI. DIST: 02-5 SR: 646
LEFT MUN: FOSTER T RIGHT MUN: FOSTER T

1 0 00602 0 00 0060+87 079328 FT
LC TO BELLSCAMP RD
(CONN) 0300/0000
BELLS CAMP RD 0290/2044
(T367)

PEMBROOK RD
(T354) 0280/1010

1 0 00602 0 00 0000+00 073239 FT
DERRICK RD
(SR0346 SEG 0430/0000) 0280/0000
073239 FT

== 0300/0044 BON AIRE RD
(T366)
1 0 00602 0 00 0060+92
PENNBROOK RUN
BMSBG 42/0646/0300/0019
0300/0019
079328 FT
== 0300/0000 LENGTH(AH 2846 BK 2215)
==
RBR
077113 FT
RBR
0290/0033 BMSBN 42/0646/0290/0001
077113 FT 1 0 00602 0 00 0038+54
P3
PENNBROOK RUN
BMSBG 42/0646/0290/0001
0290/0000 LENGTH(AH 2215 BK 3874)
0280/1070 BMSBN 42/0646/0280/1030
1 0 00602 0 00 0010+30
PENNBROOK RUN
0280/1030 BMSBG 42/0646/0280/1030
0280/0482 BMSBN 42/0646/0280/0450
1 0 00602 0 00 0004+46
FOSTER BROOK
0280/0450 BMSBG 42/0646/0280/0450
NC OL LEAN RD
073239 FT
INTER-BK
DERRICK RD
(SR0346 SEG 0430/0000)
0280/0000 LTH AH 003874 BK 000100
073239 FT
7274/0000 LTH AH 000100 BK 003324
INTER-AHD DERRICK RD
(SR0346 SEG 0470/0582)
DERRICK RD

EXTRACT DATE: 11/25/2024 ROADWAY MANAGEMENT SYSTEM PAGE NUMBER: 141
PRINT DATE: 11/26/2024 SLD COUNTY/SR - ANNUAL PRINT COUNTY: MCKEAN

DIR: B TOTAL LEN: 17.198 MI. DIST: 02-5 SR: 646
LEFT MUN: FOSTER T RIGHT MUN: FOSTER T

0270/3324 (SR0346 SEG 0470/0582)
FOR SR 0346 AND 0646
0270/3138 (CONN)

069915 FT

069915 FT 2 0 42014 0 00 0200+00
S 0270/0000 LENGTH(AH 3324 BK 3138)

0260/1706 FOSTER
OTTO T

066777 FT

066777 FT 2 0 42014 0 00 0168+90
LOOKER MOUNTAIN TR
(SR0246 SEG 0060/0000)
S 0260/0000 LENGTH(AH 3138 BK 1975)
OTTO
0250/1550 FOSTER T

064802 FT

064802 FT 2 0 42014 0 00 0149+15
S 0250/0000 LENGTH(AH 1975 BK 2539)

062263 FT

062263 FT 2 0 42014 0 00 0123+76
S 0240/0000 LENGTH(AH 2539 BK 2003)

060260 FT

060260 FT 2 0 42014 0 00 0103+75

EXTRACT DATE: 11/25/2024 ROADWAY MANAGEMENT SYSTEM PAGE NUMBER: 140
PRINT DATE: 11/26/2024 SLD COUNTY/SR - ANNUAL PRINT COUNTY: MCKEAN

DIR: B TOTAL LEN: 17.198 MI. DIST: 02-5 SR: 646
LEFT MUN: FOSTER T RIGHT MUN: FOSTER T

PRATT HOLLOW RD
(T357)

057297 FT

0210/1770

==

055062 FT

052602 FT

049896 FT

049040 FT

5 0230/0000 LENGTH(AH 2003 BK 2963)

057297 FT 2 0 42014 0 00 0074+10
5 0220/0000 LENGTH(AH 2963 BK 2235)

055062 FT 2 0 42014 0 00 0051+75
5 0210/0000 LENGTH(AH 2235 BK 2460)

052602 FT 2 0 42014 0 00 0027+07
NC SUMMIT RD
5 0200/0000 LENGTH(AH 2460 BK 2706)

==
0190/1745 REW RIXFORD RD
(T350)

049896 FT 2 0 42014 0 00 0000+00
SR 0046 SH
(SR0046 SEG 0520/0000)
5 0190/0000 LENGTH(AH 2706 BK 0856)
REW COLEVILLE RD
(T355)

049040 FT 1 0 00096 1 00 0000+00
VILLAGE: REW
5 0180/0000 NC MAIN ST LENGTH(AH 0856 BK 3291)
BORDELL RD
(T349)

EXTRACT DATE: 11/25/2024 ROADWAY MANAGEMENT SYSTEM PAGE NUMBER: 139
PRINT DATE: 11/26/2024 SLD COUNTY/SR - ANNUAL PRINT COUNTY: MCKEAN

DIR: B TOTAL LEN: 17.198 MI. DIST: 02-5 SR: 646
LEFT MUN: FOSTER T RIGHT MUN: FOSTER T

	=	0170/2959	REW SERVICE RD (T351)
045749 FT		045749 FT	1 1 04612 0 00 0050+51 WOLF RUN RD (T348)
	=	0170/0000	LENGTH(AH 3291 BK 2604)
043145 FT		043145 FT	1 1 04612 0 00 0025+00
		0160/0000	LENGTH(AH 2604 BK 2501)
040644 FT		040644 FT	1 1 04612 0 00 0000+00 NC RIDGE RD FOSTER BRADFORD T
	-	0150/0000	LENGTH(AH 2501 BK 3165)
037479 FT		037479 FT	1 1 05401 0 00 0023+03
		0140/0000	LENGTH(AH 3165 BK 2329)

EXTRACT DATE: 11/25/2024 ROADWAY MANAGEMENT SYSTEM PAGE NUMBER: 138
PRINT DATE: 11/26/2024 SLD COUNTY/SR - ANNUAL PRINT COUNTY: MCKEAN

DIR: B TOTAL LEN: 17.198 MI. DIST: 02-5 SR: 646
LEFT MUN: BRADFORD T RIGHT MUN: BRADFORD T

035150 FT		035150 FT 1 1 05401 0 00 0000+00 NC SUMMIT RD BRADFORD KEATING T
FOR SR 0646 AND 0770 (CONN) 1 0 00469 1 00 0000+00 MINARD RD (SR0770 SEG 0230/3758) AIKEN RD (T550)	0120/0523 033856 FT 0120/0000 0110/2767	5 0130/0000 LENGTH(AH 2329 BK 1294) 033856 FT 5 0120/0000 MFC BEGIN = D LENGTH(AH 1294 BK 2803)
031053 FT		031053 FT 1 0 00469 0 00 0290+76 VILLAGE: AIKEN 5 0110/0000 LENGTH(AH 2803 BK 3050)
028003 FT		028003 FT 1 0 00469 0 00 0320+97 5 0100/0000 LENGTH(AH 3050 BK 3118)
LC TO FAIRGROUND RD (CONN) FAIRGROUND RD (T513)	0090/0832 0090/0585 024885 FT	024885 FT 1 0 00469 0 00 0352+32 VILLAGE: GIFFORD SPRING ST

EXTRACT DATE: 11/25/2024 ROADWAY MANAGEMENT SYSTEM PAGE NUMBER: 137
PRINT DATE: 11/26/2024 SLD COUNTY/SR - ANNUAL PRINT COUNTY: MCKEAN

DIR: B TOTAL LEN: 17.198 MI. DIST: 02-5 SR: 646
LEFT MUN: KEATING T RIGHT MUN: KEATING T

DRONEY RD (T329)	0080/2808	==	==	(T330) S 0090/0000 LENGTH(AH 3118 BK 2880)
	022005 FT			022005 FT 1 0 00469 0 00 0381+02 S 0080/0000 LENGTH(AH 2880 BK 2962)
	019043 FT			019043 FT 1 0 00469 0 00 0410+53 S 0070/0000 LENGTH(AH 2962 BK 2933)
	016110 FT			016110 FT 1 0 00469 0 00 0439+86 S 0060/0000 LENGTH(AH 2933 BK 3233)
BINGHAM RD (SR4003 SEG 0060/3181)	0050/2318	==	==	CORWIN RD 0050/2814 (T548)
			==	PITHOLE RD 0050/1917 (T328)
	012877 FT		✓	012877 FT 1 0 00469 0 00 0472+17 VILLAGE: CYCLONE S 0050/0000 LENGTH(AH 3233 BK 2978)

EXTRACT DATE: 11/25/2024 ROADWAY MANAGEMENT SYSTEM PAGE NUMBER: 136
PRINT DATE: 11/26/2024 SLD COUNTY/SR - ANNUAL PRINT COUNTY: MCKEAN

DIR: B TOTAL LEN: 17.198 MI. DIST: 02-5 SR: 646
LEFT MUN: KEATING T RIGHT MUN: KEATING T

009899 FT == 0040/0386 WOODDARD RD (T319)
009899 FT 1 0 00469 0 00 0501+88
5 0040/0000 LENGTH(AH 2978 BK 2838)

007061 FT 007061 FT 1 0 00469 0 00 0530+00
5 0030/0000 LENGTH(AH 2838 BK 3648)

003413 FT 003413 FT 1 0 00469 0 00 0566+63
5 0020/0000 LENGTH(AH 3648 BK 3413)

ORMSBY CROSS RD 0010/0704 == == 0010/0704 NEWTON RD (T318)
(T546) 000000 FT 000000 FT 1 0 00469 0 00 0600+76
VILLAGE: ORMSBY
NC SR 0646 SH
INTER-BK SR 0059 SH
(SR0059 SEG 0480/0000)
MFC BEGIN = C
5 0010/0000 LENGTH(AH 3413 BK 0000)

SR 0059 SH
(SR0059 SEG 0480/0000) 0010/0000

EXTRACT DATE: 11/25/2024 ROADWAY MANAGEMENT SYSTEM PAGE NUMBER: 135
PRINT DATE: 11/26/2024 SLD COUNTY/SR - ANNUAL PRINT COUNTY: MCKEAN
DIR: B TOTAL LEN: 3.586 MI. DIST: 02-5 SR: 546
LEFT MUN: OTTO T RIGHT MUN: OTTO T

018932 FT

018932 FT
INTER-AHD NEW YORK STATE LINE
0060/3852 (STBD)

015080 FT

015080 FT 1 0 00211 7 00 0150+44
S 0060/0000 LENGTH(AH 3852 BK 1780)

013300 FT

013300 FT 1 0 00211 7 00 0132+17
S 0050/0000 LENGTH(AH 1780 BK 3813)

EXTRACT DATE: 11/25/2024 ROADWAY MANAGEMENT SYSTEM PAGE NUMBER: 134
PRINT DATE: 11/26/2024 SLD COUNTY/SR - ANNUAL PRINT COUNTY: MCKEAN

DIR: B TOTAL LEN: 3.586 MI. DIST: 02-5 SR: 546
LEFT MUN: OTTO T RIGHT MUN: OTTO T

009487 FT

009487 FT 1 0 00211 7 00 0094+03
S 0040/0000 LENGTH(AH 3813 BK 3204)

006283 FT

006283 FT 1 0 00211 7 00 0062+43
S 0030/0000 LENGTH(AH 3204 BK 3683)

002600 FT

0020/0028 BMS EN 42/0546/0020/0000
002600 FT 1 0 00211 7 00 0025+86
NC SR 0546 SH
KNAPP CREEK
BMSBG 42/0546/0020/0000
S 0020/0000 LENGTH(AH 3683 BK 2600)
GILESPIE HOLLOW RD
0010/2572 (TWP)

SR 1010 SH
(SR1010 SEG 0010/0415) 0010/0560

1 0 00211 7 00 0000+00 000000 FT
DERRICK RD
(SR0346 SEG 0530/0122) 0010/0000

0010/0356 GRANT ST
(TWP)
NC MA IN ST
MAIN ST
000000 FT (SR0346 SEG 0530/0122)
MFC BEGIN = D
S 0010/0000 LENGTH(AH 2600 BK 0000)

EXTRACT DATE: 11/25/2024 ROADWAY MANAGEMENT SYSTEM PAGE NUMBER: 133
PRINT DATE: 11/26/2024 SLD COUNTY/SR - ANNUAL PRINT COUNTY: MCKEAN

DIR: B TOTAL LEN: 13.091 MI. DIST: 02-5 SR: 446
LEFT MUN: ELDRED T RIGHT MUN: ELDRED T

069122 FT

069122 FT
INTER-AHD NEW YORK STATE LINE
0270/3205 (STBD)
0270/2777 (AAR 529396W) #TRKS 01
STATE LINE RD
0270/2661 (T400)

065917 FT

065917 FT 1 0 00210 0 00 0566+12
0270/0000 LENGTH(AH 3205 BK 2524)

BULLIS MILLS RD
(T447)

0260/0227
063393 FT

0260/0227 MCCREA BROOK RD
(SR1006 SEG 0010/0000)
0260/0025 BMSBN 42/0446/0260/0000
063393 FT 1 0 00210 0 00 0540+91
MCCREA RUN
BMSBG 42/0446/0260/0000
0260/0000 LENGTH(AH 2524 BK 3102)

EXTRACT DATE: 11/25/2024 ROADWAY MANAGEMENT SYSTEM PAGE NUMBER: 132
PRINT DATE: 11/26/2024 SLD COUNTY/SR - ANNUAL PRINT COUNTY: MCKEAN

DIR: B TOTAL LEN: 13.091 MI. DIST: 02-5 SR: 446
LEFT MUN: ELDRED T RIGHT MUN: ELDRED T

060291 FT

060291 FT 1 0 00210 0 00 0509+89
VILLAGE: BULLIS MILLS
5 0250/0000 LENGTH(AH 3102 BK 2390)

057901 FT

057901 FT 1 0 00210 0 00 0485+99
5 0240/0000 LENGTH(AH 2390 BK 2683)
== 0230/1848 WEDGWOOD DR
(PRDR)

055218 FT

055218 FT 1 0 00210 0 00 0459+16
5 0230/0000 LENGTH(AH 2683 BK 2660)

052558 FT

052558 FT 1 0 00210 0 00 0432+61
NC SR 0446 SH
5 0220/0000 LENGTH(AH 2660 BK 2609)

1 0 00210 0 00 0406+52 049949 FT
DERRICK RD
(SR0346 SEG 0630/1195) 0210/0000

0210/0327 ELDRED
049949 FT ELDRED B
5 0210/0000 LENGTH(AH 2609 BK 1632)

EXTRACT DATE: 11/25/2024 ROADWAY MANAGEMENT SYSTEM PAGE NUMBER: 131
PRINT DATE: 11/26/2024 SLD COUNTY/SR - ANNUAL PRINT COUNTY: MCKEAN

DIR: B TOTAL LEN: 13.091 MI. DIST: 02-5 SR: 446
LEFT MUN: ELDRED B RIGHT MUN: ELDRED B

	048317 FT		048317 FT	1 0 00210 0 00 0390+02
				CHRISMAN ST
		==	0200/0000	(BORO) LENGTH(AH 1632 BK 2490)
		==	0190/1876	CENTRAL ST
KING ST				(BORO)
	0190/1542	==	0190/1526	KING ST
		==		(BORO)
		==	0190/1224	EDSON ST
RAILROAD ST				(BORO)
	0190/0908	==		
		==	0190/0831	ELM ST
		==		(BORO)
	045827 FT		045827 FT	1 0 00210 0 00 0365+39
				BARDEN BROOK
				STRUCTURE LENGTH 20 FT
				BMSID 42/0446/0190/0000
			0190/0000	LENGTH(AH 2490 BK 2539)
		==		CAMPBELL ALLEY
		==	0180/2341	(BORO)
		==	0180/2172	MECHANIC ST
				(BORO)
	043288 FT		043288 FT	1 0 00210 0 00 0340+00
			0180/0000	LENGTH(AH 2539 BK 2747)
		==	0170/1784	CLIF-NEL DR
				(BORO)
		==	0170/1413	CHRIS DR
				(BORO)
		==	0170/0437	CANFIELD HOLLOW RD
				(BORO)
			0170/0018	BMSID 42/0446/0170/0000
	040541 FT		040541 FT	1 0 00210 0 00 0312+51
				NC MAIN ST

DIR: B TOTAL LEN: 13.091 MI.
LEFT MUN: ELDRED B

DIST: 02-5 SR: 446
RIGHT MUN: ELDRED B

Station	Feature	Length (ft)	Notes
0170	Canfield Creek	0170/0000	BMSBG 42/0446/0170/0000 ELDRED ELDRED T LENGTH(AH 2747 BK 3232)
0160	Canfield Creek	0160/0260	BMSBG 42/0446/0160/0242 1 0 00210 0 00 0282+80 CARPENTER CREEK
037309	Canfield Creek	0160/0242 037309 FT	BMSBG 42/0446/0160/0242 1 0 00210 0 00 0280+37 SLACK HOLLOW RD (T397)
0160	Canfield Creek	0160/0000	LENGTH(AH 3232 BK 2848)
034461	Canfield Creek	034461 FT	1 0 00210 0 00 0251+89
0150	Canfield Creek	0150/0000	LENGTH(AH 2848 BK 2701)
0140	Canfield Creek	0140/0011 031760 FT	BMSBG 42/0446/0140/0000 1 0 00210 0 00 0224+95 BRANCH ALLEGHENY RIVER
0140	Canfield Creek	0140/0000	LENGTH(AH 2701 BK 2560)
0130	PADOT STOCKPILE #07 RD (GOVT)	0130/1775	(APRA) PADOT STOCKPILE
0130	PADOT STOCKPILE #07 RD (GOVT)	0130/1654	BMSBG 42/0446/0130/1646 1 0 00210 0 00 0215+94 BRANCH ALLEGHENY RIVER
0130	PADOT STOCKPILE #07 RD (GOVT)	0130/1646	BMSBG 42/0446/0130/1646

EXTRACT DATE: 11/25/2024 ROADWAY MANAGEMENT SYSTEM PAGE NUMBER: 129
PRINT DATE: 11/26/2024 SLD COUNTY/SR - ANNUAL PRINT COUNTY: MCKEAN

DIR: B TOTAL LEN: 13.091 MI. DIST: 02-5 SR: 446
LEFT MUN: ELDRED T RIGHT MUN: ELDRED T

1 0 00210 0 00 0199+52 029200 FT
LARABEE RD
(T386) 0130/0000

==

029200 FT

5 0130/0000 LENGTH(AH 2560 BK 2413)

RAMP B RD
(SR9109 SEG 0500/0000) 0120/0245
026787 FT

==

026787 FT 1 0 00210 0 00 0175+42

RAMP B RD
(SR9109 SEG 0500/0247) 0110/0159

==

5 0120/0000 (SR0155 SH
LENGTH(AH 2413 BK 0270)

026517 FT

==

0110/0103 TO 0155/0320 SH
0110/0062 (CONN)
026517 FT BMSSEN 42/0446/0110/0000
1 0 00211 0 00 0265+52
OTHER RR
5 0110/0000 BMSBG 42/0446/0110/0000
LENGTH(AH 0270 BK 2382)

LARABEE RD
(T386) 0100/1616

==

0100/1405 BURROWS RD
0100/0951 (T371)
BMSSEN 42/0446/0100/0752
1 0 00211 0 00 0249+29
ALLEGHENY RIVER
0100/0752 BMSBG 42/0446/0100/0752

024135 FT

==

024135 FT 1 0 00211 0 00 0241+68
5 0100/0000 LENGTH(AH 2382 BK 2876)

+++++

0090/1222 (AAR 505642L)#TRKS 01

1 0 00211 0 00 0213+06 021259 FT
(TBK)WEST ELDRED RD

021259 FT

EXTRACT DATE: 11/25/2024 ROADWAY MANAGEMENT SYSTEM PAGE NUMBER: 128
PRINT DATE: 11/26/2024 SLD COUNTY/SR - ANNUAL PRINT COUNTY: MCKEAN

DIR: B TOTAL LEN: 13.091 MI. DIST: 02-5 SR: 446
LEFT MUN: ELDRED T RIGHT MUN: ELDRED T

(T405)	0090/0000	=	5 0090/0000 LENGTH(AH 2876 BK 2296)
	018963 FT		018963 FT 1 0 00211 0 00 0190+20
			5 0080/0000 LENGTH(AH 2296 BK 2333)
		=	0070/1568 CHAMPLAIN HILL RD
		-	(SR1002 SEG 0010/0000)
		-	ELDRED
			0070/1417 KEATING T
1 0 00211 0 00 0166+91 016630 FT			016630 FT
MOODY HOLLOW RD			5 0070/0000 LENGTH(AH 2333 BK 2679)
(T372)	0070/0000	=	CORYVILLE RD
		=	0060/2319 (T558)
			MOODY HOLLOW
		>	STRUCTURE LENGTH 48 FT
			0060/1755 BMSID 42/0446/0060/1755
		=	RINAMON RD
		=	(T563)
		=	RINAMON RD
			0060/0946 (T563)
013951 FT		>	013951 FT 1 0 00211 0 00 0140+00
			VILLAGE: CORYVILLE
			5 0060/0000 LENGTH(AH 2679 BK 2640)
BARKLEY RD			
(T562)	0050/0355	=	011311 FT 1 0 00211 0 00 0113+72
	011311 FT		5 0050/0000 LENGTH(AH 2640 BK 2741)

EXTRACT DATE: 11/25/2024 ROADWAY MANAGEMENT SYSTEM PAGE NUMBER: 127
PRINT DATE: 11/26/2024 SLD COUNTY/SR - ANNUAL PRINT COUNTY: MCKEAN

DIR: B TOTAL LEN: 13.091 MI. DIST: 02-5 SR: 446
LEFT MUN: KEATING T RIGHT MUN: KEATING T

008570 FT		008570 FT 1 0 00211 0 00 0086+31
		5 0040/0000 LENGTH(AH 2741 BK 2854)
		0030/0577 BMS EN 42/0446/0030/0562
		1 0 00211 0 00 0063+33
		DIGEL HOLLOW RUN
1 0 00211 0 00 0057+76 005716 FT		0030/0562 BMSBG 42/0446/0030/0562
DIGEL HOLLOW		005716 FT
(T370)		5 0030/0000 LENGTH(AH 2854 BK 2871)
0030/0000		
002845 FT		002845 FT 1 0 00211 0 00 0029+11
		BRANCH COLE CREEK
		STRUCTURE LENGTH 11 FT
		BMSID 42/0446/0020/0000
		5 0020/0000 LENGTH(AH 2871 BK 2845)
SR 1008 SH		
(SR1008 SEG 0012/1027) 0010/0828		
		0010/0780 VALLEY CROSSROAD
		(T385)
		(APRA) HONEYWELL REFINI
		HONEYWELL REFINING
		(PRDR)
000000 FT		0010/0427 1 0 00211 0 00 0000+00
		000000 FT VILLAGE: FARMERS VALLEY
		NC SR 0446 SH
		INTER-BK SR 0046 SH
		(SR0046 SEG 0390/0042)
SR 0046 SH		MFC BEGIN = C
(SR0046 SEG 0390/0042) 0010/0000		5 0010/0000 LENGTH(AH 2845 BK 0000)

EXTRACT DATE: 11/25/2024 ROADWAY MANAGEMENT SYSTEM PAGE NUMBER: 126
PRINT DATE: 11/26/2024 SLD COUNTY/SR - ANNUAL PRINT COUNTY: MCKEAN

DIR: B TOTAL LEN: 30.923 MI. DIST: 02-5 SR: 346
LEFT MUN: ELDRED B RIGHT MUN: ELDRED B

SR 1023 SH
(SR1023 SEG 0010/0000) 0630/1048

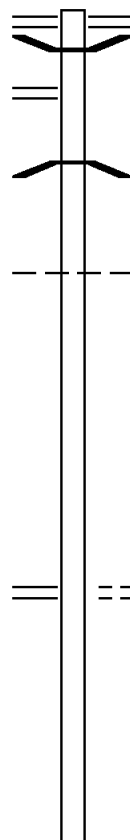
163276 FT

162081 FT

BARNUM RD
(SR1011 SEG 0130/0000) 0620/0000

158839 FT

1 0 00211 0 00 0348+35 155645 FT



163276 FT MAIN ST SR 0446 SH
0630/1195 (SR0446 SEG 0210/0000)
0630/1144 BMS EN 42/0346/0630/0713

1 0 00211 0 00 0273+04
TWP RD 398
0630/0713 BMSBG 42/0346/0630/0713

162081 FT 1 0 00211 0 00 0280+91
ELDRED
ELDRED T
S 0630/0000 LENGTH(AH 1195 BK 3242)

158839 FT 1 0 00211 0 00 0313+40
(TBK) WEST ELDRED RD
(T405)
S 0620/0000 LENGTH(AH 3242 BK 3194)

155645 FT

EXTRACT DATE: 11/25/2024 ROADWAY MANAGEMENT SYSTEM PAGE NUMBER: 125
PRINT DATE: 11/26/2024 SLD COUNTY/SR - ANNUAL PRINT COUNTY: MCKEAN

DIR: B TOTAL LEN: 30.923 MI. DIST: 02-5 SR: 346
LEFT MUN: ELDRED T RIGHT MUN: ELDRED T

WINDFALL RD (T395)	0610/0000	==	5 0610/0000 LENGTH(AH 3194 BK 3552)
LC TO WINDFALL RD (CONN)	0600/2914	==	
	152093 FT		5 152093 FT 1 0 00211 0 00 0382+94 5 0600/0000 LENGTH(AH 3552 BK 3002)
	149091 FT		5 149091 FT 1 0 00211 0 00 0411+96 5 0590/0000 LENGTH(AH 3002 BK 3230)
		- -	0580/1495 ELDRED OTTO T
	145861 FT		5 145861 FT 1 0 00211 0 00 0443+26 5 0580/0000 LENGTH(AH 3230 BK 2705)
1 0 00211 0 00 0469+31 FOR SR 0346W TO 0346W (CONN)	143156 FT 0578/0000 142866 FT	==	143156 FT 5 0578/0000 LENGTH(AH 2705 BK 0290) 142866 FT 1 0 00100 0 02 0940+00 LOOKER MOUNTAIN TR

EXTRACT DATE: 11/25/2024 ROADWAY MANAGEMENT SYSTEM PAGE NUMBER: 124
PRINT DATE: 11/26/2024 SLD COUNTY/SR - ANNUAL PRINT COUNTY: MCKEAN

DIR: B TOTAL LEN: 30.923 MI. DIST: 02-5 SR: 346
LEFT MUN: OTTO T RIGHT MUN: OTTO T

1 0 00100 2 00 0000+76 142715 FT
FOR 0346W TO SR 0346W
(CONN)

0572/0000
142293 FT

139535 FT

136042 FT

132621 FT

KANSAS BRANCH RD

5 0574/0000 (SR0246 SEG 0160/2488)
142715 FT LENGTH(AH 0290 BK 0151)

5 0572/0000 LENGTH(AH 0151 BK 0422)
142293 FT 1 0 00211 0 00 0477+62
5 0570/0000 LENGTH(AH 0422 BK 2758)
0560/2523 BMSSEN 42/0346/0560/2438
1 0 00211 0 00 0481+69
KNAPP CREEK
0560/2438 BMSBG 42/0346/0560/2438

139535 FT 1 0 00211 0 00 0505+00
VILLAGE: PRENTISVALE
5 0560/0000 LENGTH(AH 2758 BK 3493)

0550/1994 BMSSEN 42/0346/0550/1985
1 0 00211 0 00 0521+13
WINDFALL RUN
0550/1985 BMSBG 42/0346/0550/1985

136042 FT 1 0 00211 0 00 0540+00
5 0550/0000 LENGTH(AH 3493 BK 3421)

132621 FT 1 0 00211 0 00 0575+00
NC DERRICK RD
5 0540/0000 LENGTH(AH 3421 BK 3462)
RL SWEITZER DR

EXTRACT DATE: 11/25/2024 ROADWAY MANAGEMENT SYSTEM PAGE NUMBER: 123
PRINT DATE: 11/26/2024 SLD COUNTY/SR - ANNUAL PRINT COUNTY: MCKEAN

DIR: B TOTAL LEN: 30.923 MI. DIST: 02-5 SR: 346
LEFT MUN: OTTO T RIGHT MUN: OTTO T

(T382)	0530/3175	==	0530/3175 (SR1017 SEG 0020/1648)
			0530/3020 BMSBN 42/0346/0530/2990
			1 0 00211 0 01 0579+91
			KANSAS BR KNAPP CREEK
			0530/2990 BMSBG 42/0346/0530/2990
			FITZSIMMONS ST
		==	0530/2185 (TWP)
GRANT ST	0530/1743	==	
(T376)			
HIGHLAND RD	0530/1253	==	
(T452)			
BUNKER AV	0530/0705	==	
(T385)			
		==	0530/0406 BROOKLYN ST
			(T384)
OIL VALLEY RD		==	
(SR0546 SEG 0010/0000)	0530/0122		
	129159 FT		
			129159 FT 1 0 00211 0 01 0609+67
			NC MAIN ST
			5 0530/0000 LENGTH(AH 3462 BK 3900)
			HANES DR
		==	0520/3766 (T383)
COAST WY			
(SR1010 SEG 0010/0000)			
SR 1010 SH			
(SR1010 SEG 0010/0000)	0520/3492		
			0520/3441 BMSBN 42/0346/0520/3408
			1 0 00211 0 01 0614+59
			KNAPP CREEK
			0520/3408 BMSBG 42/0346/0520/3408
			0520/1843 BMSBN 42/0346/0520/1804
			1 0 00211 0 01 0630+63
			BRIDGE CLOSED
			TRAM HOLLOW RUN
			0520/1803 BMSBG 42/0346/0520/1804
			125259 FT 1 0 00211 0 01 0648+61
			VILLAGE: DUKE CENTER
			5 0520/0000 LENGTH(AH 3900 BK 3135)
			IDLEWILD RD

EXTRACT DATE: 11/25/2024 ROADWAY MANAGEMENT SYSTEM PAGE NUMBER: 122
PRINT DATE: 11/26/2024 SLD COUNTY/SR - ANNUAL PRINT COUNTY: MCKEAN

DIR: B TOTAL LEN: 30.923 MI. DIST: 02-5 SR: 346
LEFT MUN: OTTO T RIGHT MUN: OTTO T

WALKERTOWN LN
(PRDR)

0510/0212
122124 FT

==

0510/2850 (T386)

122124 FT 1 0 00211 0 01 0679+72
S 0510/0000 LENGTH(AH 3135 BK 3084)

TRAM HOLLOW RD
(T378)

119040 FT
0490/1588

==

119040 FT 1 0 00211 0 01 0710+56
S 0500/0000 LENGTH(AH 3084 BK 1861)

117179 FT

~

~

0490/0010 BMS EN 42/0346/0490/0000
117179 FT 1 0 00211 0 01 0729+50

TRIB TRAM HOLLOW RUN
BMSBG 42/0346/0490/0000
S 0490/0000 LENGTH(AH 1861 BK 3159)

114020 FT

114020 FT 1 0 00211 0 01 0760+95
S 0480/0000 LENGTH(AH 3159 BK 3007)

EXTRACT DATE: 11/25/2024 ROADWAY MANAGEMENT SYSTEM PAGE NUMBER: 121
PRINT DATE: 11/26/2024 SLD COUNTY/SR - ANNUAL PRINT COUNTY: MCKEAN

DIR: B TOTAL LEN: 30.923 MI. DIST: 02-5 SR: 346
LEFT MUN: OTTO T RIGHT MUN: OTTO T

		0470/0888	OTTO FOSTER T
		0470/0740	FOR SR 0346 AND 0646 (CONN)
		0470/0582	SUMMIT RD (SR0646 SEG 0270/3324)
111013 FT		111013 FT	1 0 00211 0 01 0790+65
		5 0470/0000	LENGTH(AH 3007 BK 3012)
108001 FT		108001 FT	1 0 00211 0 01 0820+53
		5 0460/0000	LENGTH(AH 3012 BK 2565)
105436 FT		105436 FT	1 0 00211 0 01 0845+93
			RED ROCK RD (T368)
		5 0450/0000	LENGTH(AH 2565 BK 2430)
			NARROW GAUGE RD
		0440/1978	(TWP)
ROB ROY RD (T365)			
0440/1830			BRANCH FOSTER BROOK STRUCTURE LENGTH 22 FT
		0440/1794	BMSID 42/0346/0440/1794
103006 FT		103006 FT	1 0 00211 0 01 0871+02
		5 0440/0000	LENGTH(AH 2430 BK 1732)
		0430/0910	BMS EN 42/0346/0430/0884
			1 0 00211 0 01 0879+56
			FOSTER BROOK
		0430/0884	BMSBG 42/0346/0430/0884
			GILMORE RD

EXTRACT DATE: 11/25/2024 ROADWAY MANAGEMENT SYSTEM PAGE NUMBER: 120
PRINT DATE: 11/26/2024 SLD COUNTY/SR - ANNUAL PRINT COUNTY: MCKEAN

DIR: B TOTAL LEN: 30.923 MI. DIST: 02-5 SR: 346
LEFT MUN: FOSTER T RIGHT MUN: FOSTER T

1 0 00211 0 01 0888+36 101274 FT
CLEAN RD
(SR0646 SEG 0280/0000) 0430/0000

SMITH DR
(TWP) 0420/1333
SPRUCE RD
(TWP) 0420/0676
097515 FT
TINADELL RD
(PRDR) 0410/1893

1 0 00211 0 02 0954+68 094866 FT
HARRISBURG RD
(T360) 0410/0000

== 0430/0850 (TWP)
101274 FT
== 0430/0000 LENGTH(AH 1732 BK 3759)
JACKSON LN
== 0420/3385 (T575)
HILLWOOD RD
== 0420/2821 (TWP)
0420/2676 BMSSEN 42/0346/0420/2668
1 0 00211 0 02 0901+24
UNT TO FOSTER BROOK
0420/2668 BMSBG 42/0346/0420/2668
0420/1884 BMSSEN 42/0346/0420/1812
1 0 00211 0 02 0910+26
P3
0420/1811 FOSTER BROOK
BMSBG 42/0346/0420/1812
BJ RD
== 0420/1589 (T576)
097515 FT 1 0 00211 0 02 0928+48
S 0420/0000 LENGTH(AH 3759 BK 2649)
0410/1683 BMSSEN 42/0346/0410/1618
1 0 00211 0 02 0938+67
P3
0410/1617 FOSTER BROOK
BMSBG 42/0346/0410/1618
094866 FT
S 0410/0000 LENGTH(AH 2649 BK 2297)
LAWTON RD
0400/2086 (T782)

EXTRACT DATE: 11/25/2024 ROADWAY MANAGEMENT SYSTEM PAGE NUMBER: 119
PRINT DATE: 11/26/2024 SLD COUNTY/SR - ANNUAL PRINT COUNTY: MCKEAN

DIR: B TOTAL LEN: 30.923 MI. DIST: 02-5 SR: 346
LEFT MUN: FOSTER T RIGHT MUN: FOSTER T

SKAGGS DR
(T524)
1 0 00211 0 02 0977+24 0400/0450
FAIRVIEW HTS 092569 FT
(T523) 0400/0000

089950 FT

N FOURTH ST
(T492) 0380/1782
N THIRD ST
(T491) 0380/1419
N SECOND ST
(T490) 0380/1084

087062 FT

(TBK) MAIN ST
(T601) 0380/0000

==

==

==

==

==

==

==

==

==

==

==

==

==

092569 FT

5 0400/0000 LENGTH(AH 2297 BK 2619)

089950 FT 1 0 00211 0 02 1006+45

BATES RD

(T520)

MFC BEGIN = D

5 0390/0000 LENGTH(AH 2619 BK 2888)

S FOURTH ST

(T492)

S THIRD ST

(T491)

S SECOND ST

(T490)

FIRST ST

(T489)

087062 FT 1 0 00211 0 02 1032+95

NC DERRICK RD

MAIN ST SR 4005 SH

(SR4005 SEG 0120/3087)

5 0380/0000 LENGTH(AH 2888 BK 2448)

WILDWOOD AV

(T358)

0370/1470 (AAR 148402U) #TRKS 02

0370/1272

RAMP N RD

(SR8017 SEG 0760/0000)

RAMP M RD

(SR8017 SEG 0750/0910)

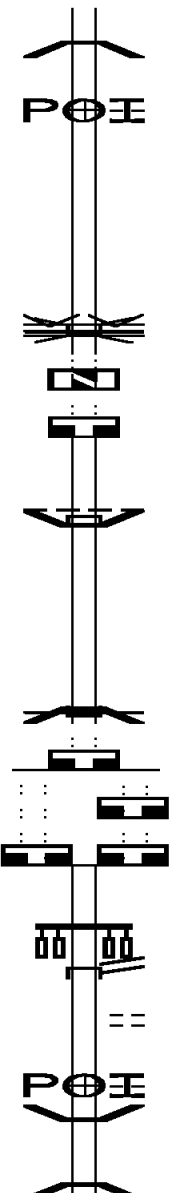
0370/0674

0370/0499

BMS EN 42/0346/0370/0320

0 0 00000 0 00 0000+00

DIR: B TOTAL LEN: 30.923 MI. DIST: 02-5 SR: 346
LEFT MUN: FOSTER T RIGHT MUN: FOSTER T

		0370/0320	TUNUNGWANT CREEK BMSBG 42/0346/0370/0320 (APRA) ARG REFINING ARG REFINING RD (PRDR)
084614 FT		0370/0249	2 0 42 012 0 00 0008+60
		084614 FT	VILLAGE: FOSTER BROOK LR 1022
			OP ID 42/0219/0580/0000
		INTER-BK	NC BO LIVAR DR BOLIVAR DR (SR4013 SEG 0040/0815) MFC BEGIN = C
084614 FT		0370/0000	LTH AH 002448 BK 000100
084614 FT		084614 FT	7364/0000
		084614 FT	LTH AH 000100 BK 000364
		084614 FT	7360/0000
		INTER-AHD	LENGTH(AH 0364 BK 0082) BMSBG 42/0346/0350/0000 FORMAN ST (CITY)
084532 FT		0350/0082	BRADFORD C
		084532 FT	1 0 00097 4 00 0026+22
		INTER-BK	NC FO FORMAN ST FORMAN ST (CITY)
			TUNUNGWANT CREEK BMSBG 42/0346/0350/0000 MFC BEGIN = D
084532 FT		0350/0000	LENGTH(AH 0082 BK 1129)
		084532 FT	7350/0000
		084532 FT	LENGTH(AH 1129 BK 1476)
		084532 FT	7340/0000
		084532 FT	LENGTH(AH 1476 BK 0112)
LENGTH(AH 0221 BK 2118)		084532 FT	7334/0000
		084532 FT	LENGTH(AH 0112 BK 2118)
		INTER-AHD	MAIN ST (CITY) SOUTH AV (SR4007 SEG 0030/3782)
		0330/2118	SAINT JAMES PL
		0330/2092	(CITY) (APRA) PA ARMY NATIONAL BARBOUR ST (CITY)
		0330/1906	BMSBG 42/0346/0330/1759
		0330/1837	1 0 00756 0 00 0003+62
			WEST BRANCH TUNUNGWANT BMSBG 42/0346/0330/1759

EXTRACT DATE: 11/25/2024 ROADWAY MANAGEMENT SYSTEM PAGE NUMBER: 117
PRINT DATE: 11/26/2024 SLD COUNTY/SR - ANNUAL PRINT COUNTY: MCKEAN

DIR: B TOTAL LEN: 30.923 MI. DIST: 02-5 SR: 346
LEFT MUN: BRADFORD C RIGHT MUN: BRADFORD C

WASHINGTON ST
(CITY)
MECHANIC ST
(CITY) 0330/1608
PEARL ST
(CITY) 0330/1179
MERROW AV
(CITY) 0330/0908
HOWARD ST
(CITY) 0330/0715

082414 FT

INTERSTATE PY
(SR4009 SEG 0010/0000) 0330/0000

EDWARDS ST
(CITY) 0320/0714

STOREY PL
(CITY) 0320/0217
081056 FT

POPLIN AV
(CITY) 0320/0000

079290 FT

GATES HOLLOW RD

SIGN STRUCTURE
0330/1708 BMSID 42/0346/0330/1708

NC SOUTH AV
0330/1608

CENTER ST
(CITY)
0330/0544
082414 FT 1 0 00756 0 00 0021+23
NC W WASHINGTON ST

5 0330/0000 LENGTH(AH 2118 BK 1358)
BENNETT ST
0320/1161 (CITY)

HOBSON PL
(CITY)
0320/0676
0320/0653 BMSEN 42/0346/0320/0630
2 0 42010 0 03 0719+76
BENNETT BROOK
0320/0630 BMSBG 42/0346/0320/0630
HARDING AV
0320/0248 (CITY)

081056 FT 2 0 42010 0 03 0713+44
NC WA WASHINGTON ST

MARION AV
(CITY)
5 0320/0000 LENGTH(AH 1358 BK 1766)
BRADFORD
0310/1694 BRADFORD T

WAGNER AV
(T545)
0310/0435
079290 FT 1 1 00500 0 00 0076+05
NELSON AV
(T483)

5 0310/0000 LENGTH(AH 1766 BK 3281)

EXTRACT DATE: 11/25/2024 ROADWAY MANAGEMENT SYSTEM PAGE NUMBER: 116
PRINT DATE: 11/26/2024 SLD COUNTY/SR - ANNUAL PRINT COUNTY: MCKEAN

DIR: B TOTAL LEN: 30.923 MI. DIST: 02-5 SR: 346
LEFT MUN: BRADFORD T RIGHT MUN: BRADFORD T

(T330)	0300/2826	==	0300/2691	BMS EN 42/0346/0300/2679
				1 1 00500 0 00 0073+26
			0300/2679	GATES HOLLOW RUN
				BMSBG 42/0346/0300/2679
1 1 00500 0 00 0046+45 076009 FT			076009 FT	DOROTHY LN
DOROTHY LN				(TBC)
(T544)	0300/0000	==	5 0300/0000	MFC BEGIN = C
RODGAR LN				LENGTH(AH 3281 BK 2184)
(TWP)	0290/1641	==		
			0290/0859	TAYLOR DR
				(T555)
			0290/0549	DENNIS LN
	073825 FT			(T555)
			073825 FT	1 1 00500 0 00 0024+93
				LANGMAID LN
				(T499)
			5 0290/0000	LENGTH(AH 2184 BK 2502)
			0280/1279	IRVING LN
				(T537)
STEPHEN LN				
(T538)	0280/0212	==	071323 FT	1 1 00500 0 00 0000+00
	071323 FT		5 0280/0000	LENGTH(AH 2502 BK 3338)
				VERNON LN
			0270/3244	(TWP)
WYNNWOOD LN				
(T559)	0270/2882	==		
BERVA DR				
(T536)	0270/2666	==		
JULIE LN				

EXTRACT DATE: 11/25/2024 ROADWAY MANAGEMENT SYSTEM PAGE NUMBER: 115
PRINT DATE: 11/26/2024 SLD COUNTY/SR - ANNUAL PRINT COUNTY: MCKEAN

DIR: B TOTAL LEN: 30.923 MI. DIST: 02-5 SR: 346
LEFT MUN: BRADFORD T RIGHT MUN: BRADFORD T

(T542)	0270/0689	==	
HEDGEHOG LN	0270/0245	==	
(T343)	067985 FT		0270/0012 BMS EN 42/0346/0270/0000 067985 FT 2 0 42010 0 03 0679+88 MEADOW BRANCH BMSBG 42/0346/0270/0000 5 0270/0000 LENGTH(AH 3338 BK 1965)
WILLOW DALE DR	0260/0679	==	
(T543)	2 0 42010 0 03 0655+00 066020 FT		066020 FT SLEEPY HOLLOW RD
KLOSS LN	0260/0000	==	(T594)
(T543)	0250/3349	==	5 0260/0000 LENGTH(AH 1965 BK 3835)
WOODLAND HOLLOW DR			
(TWP)			
GILBERT LN	0250/0243	==	
(T344)	062185 FT		0250/0036 BMS EN 42/0346/0250/0000 062185 FT 2 0 42010 0 03 0621+78 MARILLA BROOK BMSBG 42/0346/0250/0000 5 0250/0000 LENGTH(AH 3835 BK 3217)
LITTLE GILBERT LN	0240/2985	==	
(PRDR)			0240/1516 ERICKSON DR
			(T344)
			0240/1122 BMS EN 42/0346/0240/1105 2 0 42010 0 03 0600+76 MARILLA CREEK BMSBG 42/0346/0240/1105
			0240/1105
	058968 FT		058968 FT 2 0 42010 0 02 0588+53 NC W WASHINGTON ST

EXTRACT DATE: 11/25/2024 ROADWAY MANAGEMENT SYSTEM PAGE NUMBER: 114
PRINT DATE: 11/26/2024 SLD COUNTY/SR - ANNUAL PRINT COUNTY: MCKEAN

DIR: B TOTAL LEN: 30.923 MI. DIST: 02-5 SR: 346
LEFT MUN: BRADFORD T RIGHT MUN: BRADFORD T

057646 FT

5 0240/0000 LENGTH(AH 3217 BK 1322)

057646 FT 2 0 42010 0 02 0575+31
5 0230/0000 LENGTH(AH 1322 BK 2396)

055250 FT

055250 FT 2 0 42010 0 02 0551+35
5 0220/0000 LENGTH(AH 2396 BK 2976)

052274 FT

052274 FT 2 0 42010 0 02 0521+73
MARILLA CREEK
STRUCTURE LENGTH 16 FT
BMSID 42/0346/0210/0000
5 0210/0000 LENGTH(AH 2976 BK 2166)

050108 FT

050108 FT 2 0 42010 0 02 0500+00
5 0200/0000 LENGTH(AH 2166 BK 2537)

047571 FT

047571 FT 2 0 42010 0 02 0474+65
5 0190/0000 LENGTH(AH 2537 BK 2469)

EXTRACT DATE: 11/25/2024 ROADWAY MANAGEMENT SYSTEM PAGE NUMBER: 113
PRINT DATE: 11/26/2024 SLD COUNTY/SR - ANNUAL PRINT COUNTY: MCKEAN

DIR: B TOTAL LEN: 30.923 MI. DIST: 02-5 SR: 346
LEFT MUN: BRADFORD T RIGHT MUN: BRADFORD T

045102 FT

045102 FT 2 0 42010 0 02 0449+98
S 0180/0000 LENGTH(AH 2469 BK 2535)

042567 FT

042567 FT 2 0 42010 0 02 0424+68
S 0170/0000 LENGTH(AH 2535 BK 2881)

0160/1716 BRADFORD
CORYDON T

039686 FT

0160/0020 BMS EN 42/0346/0160/0000
039686 FT 2 0 42010 0 02 0395+90
WILLOW CREEK
S 0160/0000 BMSBG 42/0346/0160/0000
LENGTH(AH 2881 BK 2701)

COBBS HOLLOW RUN
STRUCTURE LENGTH 11 FT
0150/1536 BMSID 42/0346/0150/1536

036985 FT

036985 FT 2 0 42010 0 02 0368+97
S 0150/0000 LENGTH(AH 2701 BK 2598)

0140/1059 BMS EN 42/0346/0140/1021
2 0 42010 0 02 0353+31
WILLOW CREEK
0140/1021 BMSBG 42/0346/0140/1021

034387 FT

034387 FT 2 0 42010 0 01 0341+21
NC WILLOW CREEK RD
S 0140/0000 LENGTH(AH 2598 BK 1603)

EXTRACT DATE: 11/25/2024 ROADWAY MANAGEMENT SYSTEM PAGE NUMBER: 112
PRINT DATE: 11/26/2024 SLD COUNTY/SR - ANNUAL PRINT COUNTY: MCKEAN

DIR: B TOTAL LEN: 30.923 MI. DIST: 02-5 SR: 346
LEFT MUN: CORYDON T RIGHT MUN: CORYDON T

FORESTRY RD
(FRST)

032784 FT

0130/0038 BMS EN 42/0346/0130/0000
032784 FT 2 0 42010 0 01 0325+13
VILLAGE: STICKNEY
WILLOW CREEK
BMSBG 42/0346/0130/0000
LENGTH(AH 1603 BK 2339)

0120/1953

0120/1111 BMS EN 42/0346/0120/1078
2 0 42010 0 01 0312+58
WILLOW CREEK
0120/1078 BMSBG 42/0346/0120/1078

030445 FT

0120/0021 BMS EN 42/0346/0120/0000
030445 FT 2 0 42010 0 01 0301+83
SOUTH FORK WILLOW CREEK
BMSBG 42/0346/0120/0000
LENGTH(AH 2339 BK 3129)
STICKNEY TRAIL RD
(T455)

027316 FT

027316 FT 2 0 42010 0 01 0270+68
LENGTH(AH 3129 BK 2579)

024737 FT

024737 FT 2 0 42010 0 01 0245+00
LENGTH(AH 2579 BK 2802)

0090/0865 FORESTRY RD
(FRST)

EXTRACT DATE: 11/25/2024 ROADWAY MANAGEMENT SYSTEM PAGE NUMBER: 111
PRINT DATE: 11/26/2024 SLD COUNTY/SR - ANNUAL PRINT COUNTY: MCKEAN

DIR: B TOTAL LEN: 30.923 MI. DIST: 02-5 SR: 346
LEFT MUN: CORYDON T RIGHT MUN: CORYDON T

WOLF RUN RD
(T326)

021935 FT

0080/1636

018246 FT

YOHE ROAD
(T566)

015525 FT

0060/1804

012823 FT

0090/0658 BMS EN 42/0346/0090/0611
2 0 42010 0 00 0222+88

WILLOW CREEK

0090/0611 BMSBG 42/0346/0090/0611

021935 FT 2 0 42010 0 00 0218+47

5 0090/0000 LENGTH(AH 2802 BK 3689)

018246 FT 2 0 42010 0 00 0182+25

5 0080/0000 LENGTH(AH 3689 BK 2721)

015525 FT 2 0 42010 0 00 0154+97

5 0070/0000 LENGTH(AH 2721 BK 2702)

0060/0090 BMS EN 42/0346/0060/0000

012823 FT 2 0 42010 0 00 0128+00

WILLOW CREEK

BMSBG 42/0346/0060/0000

5 0060/0000 LENGTH(AH 2702 BK 2640)

0050/0759 SUGAR RD
(SR0321 SEG 0720/3373)

EXTRACT DATE: 11/25/2024 ROADWAY MANAGEMENT SYSTEM PAGE NUMBER: 110
PRINT DATE: 11/26/2024 SLD COUNTY/SR - ANNUAL PRINT COUNTY: MCKEAN

DIR: B TOTAL LEN: 30.923 MI.
LEFT MUN: CORYDON T

DIST: 02-5 SR: 346
RIGHT MUN: CORYDON T

010183 FT

0050/0019 BMS EN 42/0346/0050/0000
010183 FT 2 0 42010 0 00 0101+67
COFFEY RUN
BMSBG 42/0346/0050/0000
5 0050/0000 LENGTH(AH 2640 BK 2102)

008081 FT

008081 FT 2 0 42010 0 00 0080+72
5 0040/0000 LENGTH(AH 2102 BK 2655)

005426 FT

0030/1111 BMS EN 42/0346/0030/1054
2 0 42010 0 00 0064+62
WILLOW CREEK
0030/1054 BMSBG 42/0346/0030/1054
005426 FT 2 0 42010 0 00 0054+17
5 0030/0000 LENGTH(AH 2655 BK 2911)

002515 FT

0020/1116 WILLOW BAY CAMPGROUND R
(FRST)
002515 FT 2 0 42010 0 00 0025+15
5 0020/0000 LENGTH(AH 2911 BK 2515)

000000 FT

0010/1779 TRIB WILLOW CREEK
STRUCTURE LENGTH 8 FT
BMSID 42/0346/0010/1779
000000 FT 2 0 42010 0 00 0000+00
NC SR 0346 SH
INTER-BK SR 0346 SH
(SR0346 SEG 0020/1795)
MFC BEGIN = D
BK-WARREN (61)
5 0010/0000 LENGTH(AH 2515 BK 0000)

EXTRACT DATE: 11/25/2024 ROADWAY MANAGEMENT SYSTEM PAGE NUMBER: 109
PRINT DATE: 11/26/2024 SLD COUNTY/SR - ANNUAL PRINT COUNTY: MCKEAN
DIR: B TOTAL LEN: 36.786 MI. DIST: 02-5 SR: 321
LEFT MUN: CORYDON T RIGHT MUN: CORYDON T

194232 FT

194232 FT SR 0346 SH
0720/3373 (SR0346 SEG 0050/0759)

190859 FT

190859 FT 1 0 00630 0 00 0699+50
5 0720/0000 LENGTH(AH 3373 BK 2861)

187998 FT

187998 FT 1 0 00630 0 00 0670+84
5 0710/0000 LENGTH(AH 2861 BK 2941)

EXTRACT DATE: 11/25/2024 ROADWAY MANAGEMENT SYSTEM PAGE NUMBER: 108
PRINT DATE: 11/26/2024 SLD COUNTY/SR - ANNUAL PRINT COUNTY: MCKEAN

DIR: B TOTAL LEN: 36.786 MI. DIST: 02-5 SR: 321
LEFT MUN: CORYDON T RIGHT MUN: CORYDON T

185057 FT

185057 FT 1 0 00630 0 00 0641+45
S 0700/0000 LENGTH(AH 2941 BK 2699)

182358 FT

182358 FT 1 0 00630 0 00 0614+48
S 0690/0000 LENGTH(AH 2699 BK 3125)

179233 FT

179233 FT 1 0 00630 0 00 0583+33
S 0680/0000 LENGTH(AH 3125 BK 3107)

TRACY RIDGE CAMPGROUND
(FRST)

0670/2200

==

176126 FT

176126 FT 1 0 00630 0 00 0552+26
S 0670/0000 LENGTH(AH 3107 BK 3346)

EXTRACT DATE: 11/25/2024 ROADWAY MANAGEMENT SYSTEM PAGE NUMBER: 107
PRINT DATE: 11/26/2024 SLD COUNTY/SR - ANNUAL PRINT COUNTY: MCKEAN

DIR: B TOTAL LEN: 36.786 MI. DIST: 02-5 SR: 321
LEFT MUN: CORYDON T RIGHT MUN: CORYDON T

172780 FT

172780 FT 1 0 00630 0 00 0518+80
S 0660/0000 LENGTH(AH 3346 BK 2971)

169809 FT

169809 FT 1 0 00630 0 00 0489+09
S 0650/0000 LENGTH(AH 2971 BK 3080)

166729 FT

166729 FT 1 0 00630 0 00 0458+29
S 0640/0000 LENGTH(AH 3080 BK 2992)

163737 FT

163737 FT 1 0 00630 0 00 0428+37
S 0630/0000 LENGTH(AH 2992 BK 3048)

160689 FT

160689 FT 1 0 00630 0 00 0397+89
S 0620/0000 LENGTH(AH 3048 BK 2915)

EXTRACT DATE: 11/25/2024 ROADWAY MANAGEMENT SYSTEM PAGE NUMBER: 106
PRINT DATE: 11/26/2024 SLD COUNTY/SR - ANNUAL PRINT COUNTY: MCKEAN

DIR: B TOTAL LEN: 36.786 MI. DIST: 02-5 SR: 321
LEFT MUN: CORYDON T RIGHT MUN: CORYDON T

FORESTRY 850 RD
(FRST)

157774 FT

157774 FT 1 0 00630 0 00 0368+74
S 0610/0000 LENGTH(AH 2915 BK 2751)

155023 FT

155023 FT 1 0 00630 0 00 0341+26
NORTH BRANCH SUGAR RUN
STRUCTURE LENGTH 18 FT
BMSID 42/0321/0600/0000
S 0600/0000 LENGTH(AH 2751 BK 2178)
FORESTRY 271 RD
(FRST)

0590/1425

==
==

152845 FT

152845 FT 1 0 00630 0 00 0319+47
S 0590/0000 LENGTH(AH 2178 BK 2949)

149896 FT

149896 FT 1 0 00630 0 00 0289+99
S 0580/0000 LENGTH(AH 2949 BK 2782)

147114 FT

0570/0015 BMS EN 42/0321/0570/0000
147114 FT 1 0 00630 0 00 0262+19
MULLIN RUN
BMSBG 42/0321/0570/0000
S 0570/0000 LENGTH(AH 2782 BK 2072)

EXTRACT DATE: 11/25/2024 ROADWAY MANAGEMENT SYSTEM PAGE NUMBER: 105
PRINT DATE: 11/26/2024 SLD COUNTY/SR - ANNUAL PRINT COUNTY: MCKEAN

DIR: B TOTAL LEN: 36.786 MI. DIST: 02-5 SR: 321
LEFT MUN: CORYDON T RIGHT MUN: CORYDON T

145042 FT

0560/0015 BMS EN 42/0321/0560/0000
145042 FT 1 0 00630 0 00 0241+51
MULLIN RUN
BMSBG 42/0321/0560/0000
5 0560/0000 LENGTH(AH 2072 BK 2338)

142704 FT

142704 FT 1 0 00630 0 00 0218+13
5 0550/0000 LENGTH(AH 2338 BK 2460)
FORESTRY 137 RD
== 0540/2199 (FRST)

140244 FT

140244 FT 1 0 00630 0 00 0193+66
5 0540/0000 LENGTH(AH 2460 BK 3100)

137144 FT

0530/0041 BMS EN 42/0321/0530/0000
137144 FT 1 0 00630 0 00 0162+76
SOUTH BRANCH SUGAR RUN
BMSBG 42/0321/0530/0000
5 0530/0000 LENGTH(AH 3100 BK 3211)

EXTRACT DATE: 11/25/2024 ROADWAY MANAGEMENT SYSTEM PAGE NUMBER: 104
PRINT DATE: 11/26/2024 SLD COUNTY/SR - ANNUAL PRINT COUNTY: MCKEAN

DIR: B TOTAL LEN: 36.786 MI. DIST: 02-5 SR: 321
LEFT MUN: CORYDON T RIGHT MUN: CORYDON T

133933 FT

133933 FT 1 0 00630 0 00 0130+58
S 0520/0000 LENGTH(AH 3211 BK 2933)

131000 FT

131000 FT 1 0 00630 0 00 0101+25
S 0510/0000 LENGTH(AH 2933 BK 3544)
== 0500/2739 FORESTRY 176 RD
(FRST)

127456 FT

127456 FT 1 0 00630 0 00 0065+81
FORESTRY 435 RD
(FRST)
== S 0500/0000 LENGTH(AH 3544 BK 3304)

124152 FT

124152 FT 1 0 00630 0 00 0032+91
NC SUGAR RUN RD
S 0490/0000 LENGTH(AH 3304 BK 3291)

DIR: B TOTAL LEN: 36.786 MI. DIST: 02-5 SR: 321
LEFT MUN: CORYDON T RIGHT MUN: CORYDON T

EXTRACT DATE: 11/25/2024 ROADWAY MANAGEMENT SYSTEM PAGE NUMBER: 102
PRINT DATE: 11/26/2024 SLD COUNTY/SR - ANNUAL PRINT COUNTY: MCKEAN

DIR: B TOTAL LEN: 36.786 MI. DIST: 02-5 SR: 321
LEFT MUN: CORYDON T RIGHT MUN: CORYDON T

110324 FT

110324 FT 2 0 42003 0 02 0890+00
S 0450/0000 LENGTH(AH 3472 BK 2350)

107974 FT

107974 FT 2 0 42003 0 02 0866+36
S 0440/0000 LENGTH(AH 2350 BK 2043)

105931 FT

105931 FT 2 0 42003 0 02 0845+85
S 0430/0000 LENGTH(AH 2043 BK 2621)

103310 FT

103310 FT 2 0 42003 0 02 0819+82
S 0422/0000 LENGTH(AH 2621 BK 2642)

FORESTRY RD
(FRST)

0410/0670
100668 FT



0410/0073 BMS EN 42/0321/0410/0000
100668 FT 2 0 42003 0 02 0793+43
WHITE GRAVEL CREEK
BMSBG 42/0321/0410/0000
S 0410/0000 LENGTH(AH 2642 BK 1890)

FORESTRY RD
(FRST)

0400/1586



==

098778 FT

==

0400/0180 FORESTRY RD
098778 FT (FRST)
2 0 42003 0 02 0774+56

DIR: B TOTAL LEN: 36.786 MI.
LEFT MUN: HAMILTON T

TRIB CHAPPEL FORK
STRUCTURE LENGTH 10 FT
BMSID 42/0321/0400/0000
LENGTH(AH 1890 BK 2408)

096370 FT 2 0 42003 0 02 0750+58
S 0390/0000 LENGTH(AH 2408 BK 2690)
FORESTRY RD
0380/2480 (FRST)

093680 FT 2 0 42003 0 02 0723+68
0380/0000 LENGTH(AH 2690 BK 2324)

0370/1457 TRIB CHAPPEL FORK
STRUCTURE LENGTH 9 FT
BMSID 42/0321/0370/1457
0370/1309 FORESTRY RD
(FRST)

091356 FT 2 0 42003 0 02 0700+39
S 0370/0000 LENGTH(AH 2324 BK 2600)
0360/1742 FORESTRY 142 RD
(FRST)

088756 FT 2 0 42003 0 02 0674+31
0360/0000 LENGTH(AH 2600 BK 2498)

EXTRACT DATE: 11/25/2024 ROADWAY MANAGEMENT SYSTEM PAGE NUMBER: 100
PRINT DATE: 11/26/2024 SLD COUNTY/SR - ANNUAL PRINT COUNTY: MCKEAN

DIR: B TOTAL LEN: 36.786 MI. DIST: 02-5 SR: 321
LEFT MUN: HAMILTON T RIGHT MUN: HAMILTON T

FORESTRY 601 RD
(FRST)

086258 FT

086258 FT 2 0 42003 0 02 0649+62
S 0350/0000 LENGTH(AH 2498 BK 2471)

083787 FT

083787 FT 2 0 42003 0 02 0624+91
S 0340/0000 LENGTH(AH 2471 BK 2632)

081155 FT

081155 FT 2 0 42003 0 02 0598+48
VILLAGE: DUNKLE COR'S
S 0330/0000 LENGTH(AH 2632 BK 2383)

0320/1870

==

078772 FT

078772 FT 2 0 42003 0 02 0574+63
S 0320/0000 LENGTH(AH 2383 BK 2491)

076281 FT

076281 FT 2 0 42003 0 02 0549+72
S 0310/0000 LENGTH(AH 2491 BK 2528)

073753 FT

073753 FT 2 0 42003 0 02 0524+41
S 0300/0000 LENGTH(AH 2528 BK 2935)

EXTRACT DATE: 11/25/2024 ROADWAY MANAGEMENT SYSTEM PAGE NUMBER: 99
PRINT DATE: 11/26/2024 SLD COUNTY/SR - ANNUAL PRINT COUNTY: MCKEAN

DIR: B TOTAL LEN: 36.786 MI. DIST: 02-5 SR: 321
LEFT MUN: HAMILTON T RIGHT MUN: HAMILTON T

RED BRIDGE RD (FRST 610
(FRST) 0290/0861

2 0 42003 0 02 0495+25 070818 FT
RED BRIDGE RD
(FRST) 0290/0000

070818 FT

5 0290/0000 LENGTH(AH 2935 BK 2534)
FORESTRY 122 RD
0280/2149 (FRST)

0280/1118 BMSEN 42/0321/0280/0787
2 0 42003 0 02 0477+74
KINZUA CREEK

0280/0787 BMSBG 42/0321/0280/0787

068284 FT

068284 FT 2 0 42003 0 02 0470+00
5 0280/0000 LENGTH(AH 2534 BK 2424)

NORTH COUNTRY TR FRST 6
(FRST) 0270/1491
LONGHOUSE RD
(FRST) 0270/0917

065860 FT

065860 FT 2 0 42003 0 02 0445+82
5 0270/0000 LENGTH(AH 2424 BK 2456)

063404 FT

063404 FT 2 0 42003 0 02 0421+25
BRANCH KINZUA CREEK
STRUCTURE LENGTH 10 FT
BMSID 42/0321/0260/0000
5 0260/0000 LENGTH(AH 2456 BK 3074)

BLISS HILL RD
(T311) 0250/1813

EXTRACT DATE: 11/25/2024 ROADWAY MANAGEMENT SYSTEM PAGE NUMBER: 98
PRINT DATE: 11/26/2024 SLD COUNTY/SR - ANNUAL PRINT COUNTY: MCKEAN

DIR: B TOTAL LEN: 36.786 MI. DIST: 02-5 SR: 321
LEFT MUN: HAMILTON T RIGHT MUN: HAMILTON T

FORESTRY 261 RD
(FRST)

0250/0800

060330 FT

057933 FT

055318 FT

052554 FT

==

==

--

> <

0250/0820 FORESTRY 587 RD
(FRST)

060330 FT 2 0 42003 0 02 0390+00
5 0250/0000 LENGTH(AH 3074 BK 2397)

0240/1361 HAMILTON
WETMORE T

057933 FT 2 0 42003 0 02 0366+12
5 0240/0000 LENGTH(AH 2397 BK 2615)

055318 FT 2 0 42003 0 02 0339+99
5 0230/0000 LENGTH(AH 2615 BK 2764)

052554 FT 2 0 42003 0 02 0312+37

MUDLICK RUN
STRUCTURE LENGTH 13 FT
BMSID 42/0321/0220/0000
5 0220/0000 LENGTH(AH 2764 BK 3938)

EXTRACT DATE: 11/25/2024 ROADWAY MANAGEMENT SYSTEM PAGE NUMBER: 97
PRINT DATE: 11/26/2024 SLD COUNTY/SR - ANNUAL PRINT COUNTY: MCKEAN

DIR: B TOTAL LEN: 36.786 MI. DIST: 02-5 SR: 321
LEFT MUN: WETMORE T RIGHT MUN: WETMORE T

048616 FT

048616 FT 2 0 42003 0 02 0272+73
S 0210/0000 LENGTH(AH 3938 BK 2144)

046472 FT

046472 FT 2 0 42003 0 02 0251+23
S 0200/0000 LENGTH(AH 2144 BK 2162)

044310 FT

044310 FT 2 0 42003 0 02 0229+50
S 0190/0000 LENGTH(AH 2162 BK 2541)

041769 FT

0180/0634 BMS EN 42/0321/0180/0618
2 0 42003 0 02 0210+93
FIVEMILE RUN
0180/0618 BMSBG 42/0321/0180/0618
041769 FT 2 0 42003 0 02 0203+87
S 0180/0000 LENGTH(AH 2541 BK 2455)

039314 FT

039314 FT 2 0 42003 0 01 0181+24
S 0170/0000 LENGTH(AH 2455 BK 2590)

036724 FT

036724 FT 2 0 42003 0 01 0155+34
S 0160/0000 LENGTH(AH 2590 BK 3045)

EXTRACT DATE: 11/25/2024 ROADWAY MANAGEMENT SYSTEM PAGE NUMBER: 96
PRINT DATE: 11/26/2024 SLD COUNTY/SR - ANNUAL PRINT COUNTY: MCKEAN

DIR: B TOTAL LEN: 36.786 MI. DIST: 02-5 SR: 321
LEFT MUN: WETMORE T RIGHT MUN: WETMORE T

033679 FT	><	0150/0256	THREEMILE RUN
		033679 FT	STRUCTURE LENGTH 10 FT
		5 0150/0000	BMSID 42/0321/0150/0256
			2 0 42003 0 01 0125+00
			LENGTH(AH 3045 BK 2080)
	=	0140/1074	HUBERT RUN RD
			(TWP)
031599 FT		031599 FT	2 0 42003 0 01 0104+28
		5 0140/0000	LENGTH(AH 2080 BK 2476)
029123 FT		029123 FT	2 0 42003 0 01 0079+52
		5 0130/0000	LENGTH(AH 2476 BK 2321)
			TWO MILE RUN
	><	0120/1918	STRUCTURE LENGTH 11 FT
			BMSID 42/0321/0120/1918
	=	0120/0484	DWIGHT RD
			(T320)
026802 FT		026802 FT	2 0 42003 0 01 0056+31
		5 0120/0000	LENGTH(AH 2321 BK 2107)
024695 FT		024695 FT	2 0 42003 0 01 0035+39
			NC WESTERBURG WY
			WETMORE
	-	5 0110/0000	KANE BOROUGH B
			LENGTH(AH 2107 BK 1351)

DIST: 02-5 SR: 321
RIGHT MUN: KANE BOROUGH B

EXTRACT DATE: 11/25/2024 ROADWAY MANAGEMENT SYSTEM PAGE NUMBER: 94
PRINT DATE: 11/26/2024 SLD COUNTY/SR - ANNUAL PRINT COUNTY: MCKEAN

DIR: B TOTAL LEN: 36.786 MI. DIST: 02-5 SR: 321
LEFT MUN: KANE BOROUGH B RIGHT MUN: KANE BOROUGH B

(SR3004 SEG 0020/1668) 0080/1273

1 0 00097 0 00 0188+14 018548 FT
HIGHLAND RD
(T324) 0080/0000

SPRING ST
(T326) 0070/1205
POND RD
(T527) 0070/0863

016161 FT

013173 FT

BRICK YARD RD
(T593)
1 0 00097 0 00 0108+15 010804 FT
BRICK YARD RD
(T593) 0050/0000

018548 FT

5 0080/0000 LENGTH(AH 2597 BK 2387)

0070/0807 SCHOOL ST
(T301)

016161 FT 1 0 00097 0 00 0164+33
TRIB WILSON RUN
STRUCTURE LENGTH 8 FT
BMSID 42/0321/0070/0000
5 0070/0000 LENGTH(AH 2387 BK 2988)

0060/1347 APOLLO DR
(T312)

013173 FT 1 0 00097 0 00 0131+36
VILLAGE: EAST KANE
FLICKERWOOD RD
(T304)
5 0060/0000 LENGTH(AH 2988 BK 2369)

0050/0851 HUBERT RUN
STRUCTURE LENGTH 12 FT
BMSID 42/0321/0050/0851

010804 FT

5 0050/0000 LENGTH(AH 2369 BK 3493)

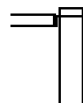
EXTRACT DATE: 11/25/2024 ROADWAY MANAGEMENT SYSTEM PAGE NUMBER: 93
PRINT DATE: 11/26/2024 SLD COUNTY/SR - ANNUAL PRINT COUNTY: MCKEAN

DIR: B TOTAL LEN: 36.786 MI. DIST: 02-5 SR: 321
LEFT MUN: WETMORE T RIGHT MUN: WETMORE T

007311 FT		007311 FT	1 0 00097 0 00 0073+09 S SETTLEMENT RD (SR3001 SEG 0010/0000) 5 0040/0000 LENGTH(AH 3493 BK 2681)
1 0 00097 0 00 0046+26 004630 FT GLASS WORKS RD (T592)	0030/0000	004630 FT	5 0030/0000 LENGTH(AH 2681 BK 1632)
		CASTLE CREEK STRUCTURE LENGTH 16 FT BMSID 42/0321/0020/0924 CASTLEBROOK DR (TWP)	0020/0924 0020/0749 002998 FT 5 0020/0000 LENGTH(AH 1632 BK 2998)
1 0 00097 0 00 0030+01 002998 FT CHEMICAL WORKS RD (T591)	0020/0000		
		UNKNOWN RD (TWP)	0010/0842
CHEMICAL WORKS RD (T591)	0010/0060 000000 FT		000000 FT 1 0 00097 0 00 0000+00 VILLAGE: SERGEANT NC WESTERBURG WY INTER-BK WESTERBURG WY (SR0321 SEG 0110/3021) MFC BEGIN = D BK-ELK (24) 5 0010/0000 LENGTH(AH 2998 BK 0000)

EXTRACT DATE: 11/25/2024 ROADWAY MANAGEMENT SYSTEM PAGE NUMBER: 92
PRINT DATE: 11/26/2024 SLD COUNTY/SR - ANNUAL PRINT COUNTY: MCKEAN
DIR: B TOTAL LEN: 8.456 MI. DIST: 02-5 SR: 246
LEFT MUN: OTTO T RIGHT MUN: OTTO T

DERRICK RD 044650 FT
(SR0346 SEG 0574/0000) 0160/2488



044650 FT
INTER-AHD DERRICK RD
0160/2488 (SR0346 SEG 0574/0000)

EXTRACT DATE: 11/25/2024 ROADWAY MANAGEMENT SYSTEM PAGE NUMBER: 91
PRINT DATE: 11/26/2024 SLD COUNTY/SR - ANNUAL PRINT COUNTY: MCKEAN

DIR: B TOTAL LEN: 8.456 MI. DIST: 02-5 SR: 246
LEFT MUN: OTTO T RIGHT MUN: OTTO T

		0160/0911	BMS	EN	42/0246/0160/0900		
			1	0	00100	0 02 0955+62	
					TRIB TO KNAPP CREEK		
		0160/0900	BMS	BG	42/0246/0160/0900		
042162	FT	042162	FT	1	0	00100	0 02 0965+00
					VILLAGE: PRENTISVALE		
		0160/0000			LENGTH(AH	2488	BK 2633)
039529	FT	039529	FT	1	0	00100	0 02 0990+99
		0150/0000			LENGTH(AH	2633	BK 3300)
036229	FT	036229	FT	1	0	00100	0 02 1024+00
		0140/0000			LENGTH(AH	3300	BK 3090)
R.L. SWEITZER DR							
(SR1017 SEG 0010/0000)	0130/1560						
033139	FT	033139	FT	1	0	00100	0 02 1054+79
BERGER HOLLOW RD		0130/0000			LENGTH(AH	3090	BK 1881)
(T387)	0120/1591						
031258	FT	031258	FT	1	0	00100	0 02 1073+60

DIR: B TOTAL LEN: 8.456 MI. DIST: 02-5 SR: 246
LEFT MUN: OTTO T RIGHT MUN: OTTO T

EXTRACT DATE: 11/25/2024 ROADWAY MANAGEMENT SYSTEM PAGE NUMBER: 89
PRINT DATE: 11/26/2024 SLD COUNTY/SR - ANNUAL PRINT COUNTY: MCKEAN

DIR: B TOTAL LEN: 8.456 MI. DIST: 02-5 SR: 246
LEFT MUN: OTTO T RIGHT MUN: OTTO T

BAKERS TRESTLE RD
(T376)

0080/1478

LOOKER LN
(T500)

0080/0737

020447 FT

020447 FT 1 0 00100 0 02 1181+95
S 0080/0000 LENGTH(AH 3856 BK 2618)

017829 FT

017829 FT 1 0 00100 0 02 1208+22
S 0070/0000 LENGTH(AH 2618 BK 2461)

LOOKER LN
(T500)

0060/0108
015368 FT

SUMMIT RD
(SR0646 SEG 0260/0000)

0060/0000

015368 FT 1 0 00100 0 02 1232+89
SUMMIT RD
(SR0646 SEG 0260/0000)
S 0060/0000 LENGTH(AH 2461 BK 3857)
OTTO
0050/3450 FOSTER T

011511 FT

011511 FT 1 0 00100 0 02 1271+34
S 0050/0000 LENGTH(AH 3857 BK 2857)

EXTRACT DATE: 11/25/2024 ROADWAY MANAGEMENT SYSTEM PAGE NUMBER: 88
PRINT DATE: 11/26/2024 SLD COUNTY/SR - ANNUAL PRINT COUNTY: MCKEAN

DIR: B TOTAL LEN: 8.456 MI. DIST: 02-5 SR: 246
LEFT MUN: FOSTER T RIGHT MUN: FOSTER T

	008654 FT		0040/0019 BMS EN 42/0246/0040/0000 008654 FT 1 0 00100 0 02 1300+03 TRIB KENDALL CREEK
			5 0040/0000 BMSBG 42/0246/0040/0000 LENGTH(AH 2857 BK 2911)
DALLAS RD (T356)	0030/2024		
			0030/1906 BMS EN 42/0246/0030/1892 1 0 00100 0 02 1310+15 BOYD RUN
			0030/1892 BMSBG 42/0246/0030/1892
1 0 00100 0 02 1329+05 CHAMBERLAIN RD (T362)	005743 FT 0030/0000		005743 FT 5 0030/0000 LENGTH(AH 2911 BK 3127)
	002616 FT		002616 FT 1 0 00100 0 02 1360+00 5 0020/0000 LENGTH(AH 3127 BK 2616)
			0010/0661 BMS EN 42/0246/0010/0620 1 0 00100 0 02 1380+34 KENDALL CREEK
			0010/0620 BMSBG 42/0246/0010/0620
	000000 FT		000000 FT 1 0 00100 0 02 1386+53 NC LOOKER MOUNTAIN TR SR 0046 SH (SR0046 SEG 0580/0000) MFC BEGIN = D
			5 0010/0000 LENGTH(AH 2616 BK 0000)

EXTRACT DATE: 11/25/2024 ROADWAY MANAGEMENT SYSTEM PAGE NUMBER: 87
PRINT DATE: 11/26/2024 SLD COUNTY/SR - ANNUAL PRINT COUNTY: MCKEAN
DIR: B TOTAL LEN: 29.020 MI. DIST: 02-5 SR: 219
LEFT MUN: FOSTER T RIGHT MUN: FOSTER T

NEW YORK STATE LINE
(STBD)


















153228 FT
INTER-AHD
0595/2501



153217 FT
INTER-AHD NEW YORK STATE LINE
0594/2516 (STBD)

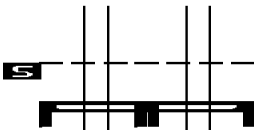
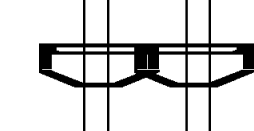


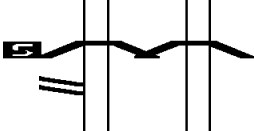
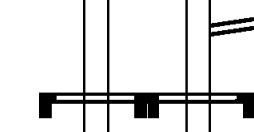
EXTRACT DATE: 11/25/2024 ROADWAY MANAGEMENT SYSTEM PAGE NUMBER: 86
PRINT DATE: 11/26/2024 SLD COUNTY/SR - ANNUAL PRINT COUNTY: MCKEAN

DIR: B TOTAL LEN: 29.020 MI. DIST: 02-5 SR: 219
LEFT MUN: FOSTER T RIGHT MUN: FOSTER T

BMS EN 42/0219/0595/2035 0595/2465		0594/2287	BMS EN 42/0219/0594/1824
1 0 01022 0 00 0267+72			1 0 01022 0 00 0265+50
BUFFALO & PITTSBURGH RR			BUFFALO & PITTSBURGH RR
BMSBG 42/0219/0595/2035 0595/2035		0594/1824	BMSBG 42/0219/0594/1824
CAVC 809	0595/1620M		CAVC 809
BMS EN 42/0219/0595/1123 0595/1232		M 0594/1610	BMS EN 42/0219/0594/1136
1 0 01022 0 00 0258+63		0594/1245	1 0 01022 0 00 0258+64
TWP RD 369			TWP RD 369
BMSBG 42/0219/0595/1123 0595/1123		0594/1136	BMSBG 42/0219/0594/1136
SIGN: CENTER MOUNTD			
BMSID 42/0219/0595/0386 0595/0368			
1 0 01022 0 00 0247+41 150727 FT		150701 FT	1 0 01022 0 00 0247+29
LENGTH(AH 2501 BK 3836) 0595/0000		0594/0000	LENGTH(AH 2516 BK 3849)
CROSSOVER RD			CROSSOVER RD
(CONN) 0591/3039		0590/3046	(CONN)
BMS EN 42/0219/0591/0000 0591/0063		0590/0066	BMS EN 42/0219/0590/0000
1 0 01022 0 00 0209+20 146891 FT		146852 FT	1 0 01022 0 00 0208+83
FOSTER BROOK			FOSTER BROOK
BMSBG 42/0219/0591/0000		0590/0000	BMSBG 42/0219/0590/0000
LENGTH(AH 3836 BK 2328) 0591/0000			LENGTH(AH 3849 BK 2297)
SIGN: 3 CHORD TRUSS			
BMSID 42/0219/0581/1997 0581/1997			
RAMP O RD			
(SR8017 SEG 0510/0000) 0581/1279			
BMS EN 42/0219/0580/0466 0581/0850		0580/1137	RAMP N RD
1 0 01022 0 00 0190+61		0580/0823	(SR8017 SEG 0760/1152)
TUNUNGWANT CREEK			BMS EN 42/0219/0580/0466
BMSBG 42/0219/0580/0466 0581/0493		0580/0466	1 0 01022 0 00 0190+61
RAMP L RD			TUNUNGWANT CREEK
(SR8017 SEG 0500/1149) 0581/0373			BMSBG 42/0219/0580/0466
BMS EN 42/0219/0580/0000 0581/0104		0580/0223	RAMP M RD
1 0 01022 0 00 0185+80 144563 FT		0580/0104	(SR8017 SEG 0750/0000)
LR 42012		144555 FT	BMS EN 42/0219/0580/0000
BMSBG 42/0219/0580/0000			1 0 01022 0 00 0185+80
			LR 42012
			BMSBG 42/0219/0580/0000

EXTRACT DATE: 11/25/2024 ROADWAY MANAGEMENT SYSTEM PAGE NUMBER: 85
PRINT DATE: 11/26/2024 SLD COUNTY/SR - ANNUAL PRINT COUNTY: MCKEAN

DIR: B TOTAL LEN: 29.020 MI. DIST: 02-5 SR: 219
LEFT MUN: FOSTER T RIGHT MUN: FOSTER T

FOSTER BRADFORD C LENGTH(AH 2328 BK 3137) 0581/0000 SIGN: 4 CHORD TRUSS BMSID 42/0219/0570/2703 0571/2655		0580/0000 0570/2703	FOSTER BRADFORD C LENGTH(AH 2297 BK 3205) SIGN: 4 CHORD TRUSS BMSID 42/0219/0570/2703
SIGN: 4 CHORD TRUSS BMSID 42/0219/0570/2083 0571/2039 BMSEN 42/0219/0571/1689 0571/1752 1 0 01022 0 00 0154+23 BOLIVAR RUN BMSBG 42/0219/0571/1689 0571/1689 RAMP J RD (SR8015 SEG 0510/0000) 0571/1325 RAMP I RD (SR8015 SEG 0500/0391) 0571/0922		0570/2083 0570/1782 0570/1720	SIGN: 4 CHORD TRUSS BMSID 42/0219/0570/2083 BMSEN 42/0219/0570/1720 1 0 01022 0 00 0153+77 BOLIVAR RUN BMSBG 42/0219/0570/1720
BMSEN 42/0219/0571/0000 0571/0123 1 0 01022 0 00 0154+23 141426 FT SR 46 KENDALL AVE. BMSBG 42/0219/0571/0000 LENGTH(AH 3137 BK 3511) 0571/0000 RAMP H RD (SR8015 SEG 0250/0674) 0561/3058		0570/0919 0570/0124 141350 FT 0570/0000	RAMP K RD (SR8015 SEG 0750/0944) BMSEN 42/0219/0570/0000 1 0 01022 0 00 0153+77 SR 46 KENDALL AVE. BMSBG 42/0219/0570/0000 LENGTH(AH 3205 BK 3469)
SIGN: 4 CHORD TRUSS BMSID 42/0219/0560/1540 0561/1564		0560/2259 0560/1540	RAMP G RD (SR8015 SEG 0010/0000) SIGN: 4 CHORD TRUSS BMSID 42/0219/0560/1540
BMSEN 42/0219/0561/0000 0561/0598 1 0 01022 0 00 0119+87 137915 FT MILL ST BMSBG 42/0219/0561/0000 LENGTH(AH 3511 BK 2262) 0561/0000 SIGN: 4 CHORD TRUSS BMSID 42/0219/0550/1978 0551/1992		0560/0601 137881 FT 0560/0000 0550/1978	BMSEN 42/0219/0560/0000 1 0 01022 0 00 0119+73 MILL STREET BMSBG 42/0219/0560/0000 LENGTH(AH 3469 BK 2234) SIGN: 4 CHORD TRUSS BMSID 42/0219/0550/1978
RAMP E RD (SR8013 SEG 0500/0000) 0551/1057		0550/0781 0550/0397 135647 FT	RAMP F RD (SR8013 SEG 0750/0402) BMSEN 42/0219/0550/0000 1 0 01022 0 00 0097+61

DIR: B		TOTAL LEN: 29.020 MI.		DIST: 02-5		SR: 219	
LEFT MUN: BRADFORD C				RIGHT MUN: BRADFORD C			
ORMAN ST MSBG 42/0219/0551/0000 LENGTH(AH 2262 BK 1856) 0551/0000 MSBN 42/0219/0541/1243 0541/1351 0 01022 0 00 0090+96 MAIN STREET MSBG 42/0219/0541/1243 0541/1243				FORMAN ST BMSBG 42/0219/0550/0000 LENGTH(AH 2234 BK 1845) BMSBN 42/0219/0540/1235 1 0 01022 0 00 0090+92 MAIN STREET BMSBG 42/0219/0540/1235			
MSBN 42/0219/0541/0000 0541/0097 0 01022 0 00 0079+02 133797 FT SR 4015 (ELM STREET) MSBG 42/0219/0541/0000 LENGTH(AH 1856 BK 2909) 0541/0000				MSBN 42/0219/0540/0000 0540/0097 1 0 01022 0 00 0078+95 SR 4015 (ELM STREET) BMSBG 42/0219/0540/0000 LENGTH(AH 1845 BK 2800)			
RAMP C RD SR8011 SEG 0250/0575) 0531/2277 SIGN: 3 CHORD TRUSS MSID 42/0219/0530/1570 0531/1691				RAMP D RD (SR8011 SEG 0010/0000) SIGN: 3 CHORD TRUSS BMSID 42/0219/0530/1570			
0 01022 0 00 0050+10 130888 FT LENGTH(AH 2909 BK 2342) 0531/0000				1 0 01022 0 00 0050+94 LENGTH(AH 2800 BK 2426)			
BRADFORD BRADFORD T 0521/1370				BRADFORD BRADFORD T 0520/1353			
0 01022 0 00 0026+86 128546 FT LENGTH(AH 2342 BK 1898) 0521/0000				1 0 01022 0 00 0026+85 LENGTH(AH 2426 BK 1971)			
0 01022 0 00 0007+49 126648 FT LENGTH(AH 1898 BK 1218) 0511/0000 SIGN: 2 CHORD TRUSS MSID 42/0219/0505/1213 0505/1213				1 0 01022 0 00 0007+00 LENGTH(AH 1971 BK 1175)			
SR 8009 SEG 0500 SR8009 SEG 0500/0000) 0505/0545				SR 8009 SEG 750 (SR8009 SEG 0750/0919)			
SIGN: CANTILEVER				SIGN: CANTILEVER			

EXTRACT DATE: 11/25/2024 ROADWAY MANAGEMENT SYSTEM PAGE NUMBER: 83
PRINT DATE: 11/26/2024 SLD COUNTY/SR - ANNUAL PRINT COUNTY: MCKEAN

DIR: B TOTAL LEN: 29.020 MI. DIST: 02-5 SR: 219
LEFT MUN: BRADFORD T RIGHT MUN: BRADFORD T

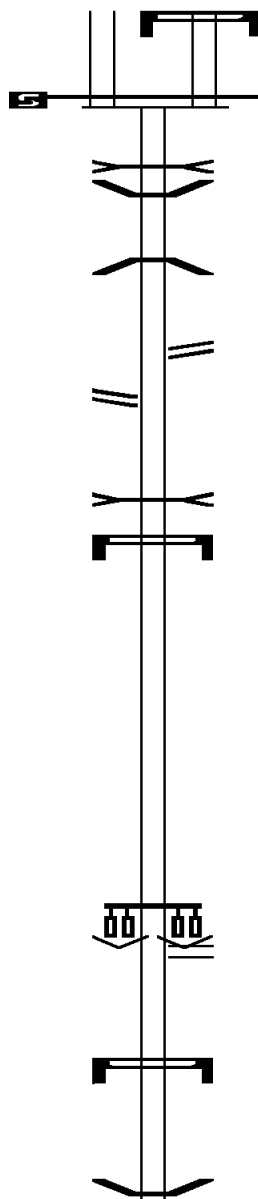
1 0 01022 0 00 0000+00 125430 FT
MFC BEGIN = B
LENGTH(AH 1218 BK 0581) 0505/0000

SR 8009 SEG 0250
(SR8009 SEG 0250/0972) 0482/1915

124849 FT

122167 FT

119627 FT



0504/0227 BMSID 42/0219/0504/0227
125430 FT 1 0 01022 0 00 0000+00

0504/0000 LENGTH(AH 1175 BK 0581)
TOAD HOLLOW RUN
STRUCTURE LENGTH 17 FT
0492/0349 BMSID 42/0219/0492/0349
0492/0308 BMSID 42/0219/0492/0207
0 0 00000 0 00 0000+00
SR 4002
0492/0207 BMSBG 42/0219/0492/0207
124849 FT 0 0 00000 0 00 0000+00
0492/0000 LENGTH(AH 0581 BK 2682)
SR 8009 SEG 0010
0482/2110 (SR8009 SEG 0010/0000)

DRAINAGE
STRUCTURE LENGTH 12 FT
0482/1264 BMSID 42/0219/0482/1264
SIGN: CANTILEVER
0482/1178 BMSID 42/0219/0482/1178

122167 FT 0 0 00000 0 00 0000+00
0482/0000 LENGTH(AH 2682 BK 2540)

119627 FT 1 0 00097 0 02 1097+55
VILLAGE: DEGOLIA
MINARD RD
(SR0770 SEG 0150/0000)

0470/0000 LENGTH(AH 2540 BK 3071)

SIGN: CENTER MOUNTD
0460/1600 BMSID 42/0219/0460/1600

0460/0022 BMSID 42/0219/0460/0000

EXTRACT DATE: 11/25/2024 ROADWAY MANAGEMENT SYSTEM PAGE NUMBER: 82
PRINT DATE: 11/26/2024 SLD COUNTY/SR - ANNUAL PRINT COUNTY: MCKEAN

DIR: B TOTAL LEN: 29.020 MI.
LEFT MUN: BRADFORD T

DIST: 02-5 SR: 219
RIGHT MUN: BRADFORD T

WARREN RD
(SR0770 SEG 0140/1458) 0450/1912

116556 FT

116556 FT 1 0 00097 0 02 1066+90
SHEPPARD RUN
BMSBG 42/0219/0460/0000
LENGTH(AH 3071 BK 2152)
WEST WARREN RD
(T333)

0460/0000

0450/1912

114404 FT

114404 FT 1 0 00097 0 02 1045+27
VILLAGE: CUSTER CITY
0450/0000 LENGTH(AH 2152 BK 2489)

111915 FT

111915 FT 1 0 00097 0 02 1020+68
0440/0000 LENGTH(AH 2489 BK 2876)

109039 FT

109039 FT 1 0 00097 0 02 0991+92
BROWNTOWN RD
(T331)
0430/0000 LENGTH(AH 2876 BK 2614)

106425 FT

106425 FT 1 0 00097 0 02 0965+93
0420/0000 LENGTH(AH 2614 BK 2506)

0410/1108 BRADFORD
LEWIS RUN BOROUGH B

EXTRACT DATE: 11/25/2024 ROADWAY MANAGEMENT SYSTEM PAGE NUMBER: 81
PRINT DATE: 11/26/2024 SLD COUNTY/SR - ANNUAL PRINT COUNTY: MCKEAN

DIR: B TOTAL LEN: 29.020 MI. DIST: 02-5 SR: 219
LEFT MUN: BRADFORD T RIGHT MUN: BRADFORD T

IRVINE ST
(BORO)

0410/1008

==

==

0410/0915

EVANS DR

(BORO)

LANG LN

==

0410/0669

(BORO)

0410/0382

BMSSEN 42/0219/0410/0368

1 0 00097 0 02 0944+82

FOSTER RUN

103919 FT

0410/0368

BMSBG 42/0219/0410/0368

103919 FT

1 0 00097 0 02 0941+67

LAFAYETTE AV

(SR4001 SEG 0140/1812)

5 0410/0000

LENGTH(AH 2506 BK 2680)

S LAFAYETTE AV
(SR4018 SEG 0010/0000)

0400/1774

==

0400/1774

S LAFAYETTE AV

(SR4018 SEG 0010/0000)

101239 FT

101239 FT

1 0 00097 0 02 0913+80

JULIE LN

(BORO)

5 0400/0000

LENGTH(AH 2680 BK 2302)

CHRIS DR

(BORO)

0390/2021

RANCH RD
(BORO)
LEWIS DR
(BORO)

0390/1739

==

0390/1349

==

0390/1259

BMSSEN 42/0219/0390/1243

1 0 00097 0 02 0903+33

LEWIS BROOK

0390/1243

BMSBG 42/0219/0390/1243

0390/0327

BMSSEN 42/0219/0390/0311

1 0 00097 0 02 0893+95

MYAM RUN

0390/0311

BMSBG 42/0219/0390/0311

098937 FT

1 0 00097 0 02 0890+96

LEWIS RUN BOROUGH

LAFAYETTE T

5 0390/0000

LENGTH(AH 2302 BK 2302)

EXTRACT DATE: 11/25/2024 ROADWAY MANAGEMENT SYSTEM PAGE NUMBER: 80
PRINT DATE: 11/26/2024 SLD COUNTY/SR - ANNUAL PRINT COUNTY: MCKEAN

DIR: B TOTAL LEN: 29.020 MI. DIST: 02-5 SR: 219
LEFT MUN: LAFAYETTE T RIGHT MUN: LAFAYETTE T

096635 FT

096635 FT 1 0 00097 0 02 0868+02
S 0380/0000 LENGTH(AH 2302 BK 2471)

094164 FT

0370/0077 BMS EN 42/0219/0370/0000
094164 FT 1 0 00097 0 02 0843+03
LEWIS RUN
BMSBG 42/0219/0370/0000
S 0370/0000 LENGTH(AH 2471 BK 2245)
TOWNSHIP RD
== 0360/1421 (TWP)

091919 FT

091919 FT 1 0 00097 0 02 0820+91
S 0360/0000 LENGTH(AH 2245 BK 2903)

089016 FT

089016 FT 1 0 00097 0 02 0791+61
S 0350/0000 LENGTH(AH 2903 BK 2230)

086786 FT

086786 FT 1 0 00097 0 02 0769+31
S 0340/0000 LENGTH(AH 2230 BK 2374)

084412 FT

084412 FT 1 0 00097 0 02 0745+57
S 0330/0000 LENGTH(AH 2374 BK 2345)

EXTRACT DATE: 11/25/2024 ROADWAY MANAGEMENT SYSTEM PAGE NUMBER: 79
PRINT DATE: 11/26/2024 SLD COUNTY/SR - ANNUAL PRINT COUNTY: MCKEAN

DIR: B TOTAL LEN: 29.020 MI. DIST: 02-5 SR: 219
LEFT MUN: LAFAYETTE T RIGHT MUN: LAFAYETTE T

082067 FT

082067 FT 1 0 00097 0 02 0722+12
S 0320/0000 LENGTH(AH 2345 BK 2367)

== ==

0310/1734 FORESTRY RD 306
(FRST)

079700 FT

079700 FT 1 0 00097 0 02 0698+45
S 0310/0000 LENGTH(AH 2367 BK 2818)

076882 FT

076882 FT 1 0 00097 0 02 0670+02
S 0300/0000 LENGTH(AH 2818 BK 2362)

074520 FT

M 0290/0245 CAVC 363
074520 FT 1 0 00097 0 02 0646+40
S 0290/0000 LENGTH(AH 2362 BK 3106)
SR 0059 SH
(SR0059 SEG 0290/0000)
0280/2861

00 00

071414 FT

071414 FT 1 0 00097 0 02 0615+34
WINTERGREEN RUN
STRUCTURE LENGTH 18 FT
BMSID 42/0219/0280/0000

< >

EXTRACT DATE: 11/25/2024 ROADWAY MANAGEMENT SYSTEM PAGE NUMBER: 78
PRINT DATE: 11/26/2024 SLD COUNTY/SR - ANNUAL PRINT COUNTY: MCKEAN

DIR: B TOTAL LEN: 29.020 MI. DIST: 02-5 SR: 219
LEFT MUN: LAFAYETTE T RIGHT MUN: LAFAYETTE T

0280/0000 LENGTH(AH 3106 BK 2913)

068501 FT

068501 FT 1 0 00097 0 02 0586+26
0270/0000 LENGTH(AH 2913 BK 2397)

WINTERGREEN RUN
STRUCTURE LENGTH 12 FT
0260/1779 BMSID 42/0219/0260/1779

066104 FT

066104 FT 1 0 00097 0 02 0562+58
0260/0000 LENGTH(AH 2397 BK 2549)

063555 FT

063555 FT 1 0 00097 0 02 0537+09
0250/0000 LENGTH(AH 2549 BK 2770)

060785 FT

060785 FT 1 0 00097 0 02 0509+39
0240/0000 LENGTH(AH 2770 BK 2519)

FORESTRY RD 508
(FRST)

0230/1266

==

UNKNOWN RD
(TWP)
0230/0504 BMSID 42/0219/0230/0091
0230/0256 1 0 00097 0 01 0485+37

EXTRACT DATE: 11/25/2024 ROADWAY MANAGEMENT SYSTEM PAGE NUMBER: 77
PRINT DATE: 11/26/2024 SLD COUNTY/SR - ANNUAL PRINT COUNTY: MCKEAN

DIR: B TOTAL LEN: 29.020 MI. DIST: 02-5 SR: 219
LEFT MUN: LAFAYETTE T RIGHT MUN: LAFAYETTE T

1 0 00097 0 01 0484+50 058266 FT
WESTLINE RD
(SR3006 SEG 0070/2148) 0230/0000

055988 FT

052861 FT

049735 FT

047367 FT

0230/0091 KINZUA CREEK
058266 FT BMSBG 42/0219/0230/0091

5 0230/0000 LENGTH(AH 2519 BK 2278)

055988 FT 1 0 00097 0 01 0461+53
5 0220/0000 LENGTH(AH 2278 BK 3127)

0210/0148 RITTERVILLE-GUFFEY RD
052861 FT (T573)
1 0 00097 0 01 0430+46
LAFAYETTE
HAMLIN T
5 0210/0000 LENGTH(AH 3127 BK 3126)

049735 FT 1 0 00097 0 01 0399+20
5 0200/0000 LENGTH(AH 3126 BK 2368)

047367 FT 1 0 00097 0 01 0375+52
5 0190/0000 LENGTH(AH 2368 BK 2689)

EXTRACT DATE: 11/25/2024 ROADWAY MANAGEMENT SYSTEM PAGE NUMBER: 76
PRINT DATE: 11/26/2024 SLD COUNTY/SR - ANNUAL PRINT COUNTY: MCKEAN

DIR: B TOTAL LEN: 29.020 MI. DIST: 02-5 SR: 219
LEFT MUN: HAMLIN T RIGHT MUN: HAMLIN T

FORESTRY RD 317
(FRST)

0180/0601 ==
044678 FT

044678 FT 1 0 00097 0 01 0348+63
S 0180/0000 LENGTH(AH 2689 BK 2340)

MEAD RUN RD
(FRST)

0170/0861 ==
042338 FT

042338 FT 1 0 00097 0 01 0325+23
S 0170/0000 LENGTH(AH 2340 BK 2992)

039346 FT

039346 FT 1 0 00097 0 01 0295+31
S 0160/0000 LENGTH(AH 2992 BK 2551)

036795 FT

036795 FT 1 0 00097 0 01 0270+06
S 0150/0000 LENGTH(AH 2551 BK 2489)

1 0 00097 0 01 0245+45 034306 FT
OLD BRADFORD RD
(T322) 0140/0000

034306 FT
S 0140/0000 LENGTH(AH 2489 BK 2905)

POE

0130/1237 (APRA) BOBCAT OF KANE
BOBCAT OF KANE
(PRDR)

EXTRACT DATE: 11/25/2024 ROADWAY MANAGEMENT SYSTEM PAGE NUMBER: 75
PRINT DATE: 11/26/2024 SLD COUNTY/SR - ANNUAL PRINT COUNTY: MCKEAN

DIR: B TOTAL LEN: 29.020 MI. DIST: 02-5 SR: 219
LEFT MUN: HAMLIN T RIGHT MUN: HAMLIN T

CLEVELAND BROTHERS
(PRDR)

0130/0503

POI

0130/0503 (APRA) CLEVELAND BROTHE
FROM 0006/0380 SH
0130/0335 (CONN)

TO 0006/0370 SH
(CONN)

0130/0185
031401 FT

==

031401 FT 1 0 00097 0 01 0217+20
GRAND ARMY OF THE REPU
(SR0006 SEG 0380/0000)

GRAND ARMY OF THE REPU
(SR0006 SEG 0380/0000)
FROM 0006/0370 SH
(CONN)

0130/0000
0120/1972

==

5 0130/0000 LENGTH(AH 2905 BK 2082)

029319 FT

==

029319 FT 2 0 42046 0 00 0115+00
VILLAGE: LANTZ CORNERS
5 0120/0000 LENGTH(AH 2082 BK 2590)

026729 FT

==

026729 FT 2 0 42046 0 00 0089+40
WEST BR. CLARION RIVER
STRUCTURE LENGTH 28 FT
BMSID 42/0219/0110/0000
5 0110/0000 LENGTH(AH 2590 BK 2986)

023743 FT



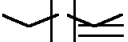




==

023743 FT 2 0 42046 0 00 0059+46
HAMLIN
SERGEANT T
5 0100/0000 LENGTH(AH 2986 BK 3394)

0090/2163 BMS EN 42/0219/0090/2146

EXTRACT DATE: 11/25/2024 ROADWAY MANAGEMENT SYSTEM PAGE NUMBER: 74
PRINT DATE: 11/26/2024 SLD COUNTY/SR - ANNUAL PRINT COUNTY: MCKEAN

DIR: B TOTAL LEN: 29.020 MI. DIST: 02-5 SR: 219
LEFT MUN: SERGEANT T RIGHT MUN: SERGEANT T

		0090/2146	2 0 42046 0 00 0046+97 TRIB W BR CLARION RIVER BMSBG 42/0219/0090/2146
020349 FT			020349 FT 2 0 42046 0 00 0025+58 0090/0000 LENGTH(AH 3394 BK 2558)
017791 FT			017791 FT 2 0 42046 0 00 0000+00 VILLAGE: HALSEY HALSEY RD (SR3007 SEG 0010/0000) 0080/0000 LENGTH(AH 2558 BK 3150)
		0070/1918	WINDFALL RUN STRUCTURE LENGTH 16 FT BMSID 42/0219/0070/1918
014641 FT			014641 FT 2 0 42004 0 00 0147+20 0070/0000 LENGTH(AH 3150 BK 2400)
012241 FT			012241 FT 2 0 42004 0 00 0123+00 0060/0000 LENGTH(AH 2400 BK 2346)

DIR: B TOTAL LEN: 29.020 MI. DIST: 02-5 SR: 219
LEFT MUN: SERGEANT T RIGHT MUN: SERGEANT T

EXTRACT DATE: 11/25/2024 ROADWAY MANAGEMENT SYSTEM PAGE NUMBER: 72
PRINT DATE: 11/26/2024 SLD COUNTY/SR - ANNUAL PRINT COUNTY: MCKEAN

DIR: B TOTAL LEN: 16.161 MI. DIST: 02-5 SR: 155
LEFT MUN: ELDRED T RIGHT MUN: ELDRED T

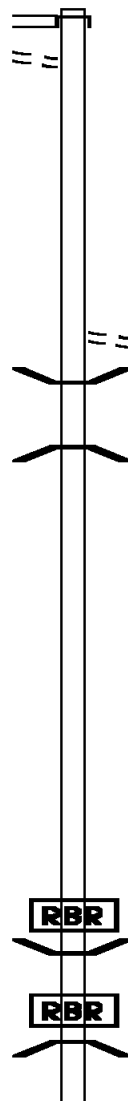
SR 0446 SH 085330 FT
(SR0446 SEG 0120/0000) 0320/2028
FROM 0446/0110 SH
(CONN) 0320/1511

083302 FT

080558 FT

077801 FT

075248 FT



085330 FT
INTER-AHD SR 0446 SH
0320/2028 (SR0446 SEG 0120/0000)

083302 FT 1 0 00210 0 00 0155+25
S 0320/0000 LENGTH(AH 2028 BK 2744)

0310/1462 SARTWELL RD
(T389)
0310/0716 BMS EN 42/0155/0310/0705
1 0 00210 0 00 0134+73
TRIB ALLEGHENY RIVER
0310/0705 BMSBG 42/0155/0310/0705

080558 FT 1 0 00210 0 00 0127+68
S 0310/0000 LENGTH(AH 2744 BK 2757)

077801 FT 1 0 00210 0 00 0100+09
S 0300/0000 LENGTH(AH 2757 BK 2553)

0290/0301 BMS EN 42/0155/0290/0239
1 0 00210 0 00 0077+05
P3
NEWELL CREEK
0290/0238 BMSBG 42/0155/0290/0239
075248 FT 1 0 00210 0 00 0074+68
NEWELL CREEK RD

DIR: B TOTAL LEN: 16.161 MI.
LEFT MUN: ELDRED T

DIST: 02-5 SR: 155
RIGHT MUN: ELDRED T

072733 FT

070272 FT

1 0 00210 0 00 0000+00 067757 FT
(TBK) CHAPLIN HILL RD
(T416) 0260/0000

064673 FT

```

== 0290/0000 (T388)
      LENGTH(AH 2553 BK 2515)

```

0280/1047 ELDRED
ANNIN T

072733 FT 1 0 00210 0 00 0049+71
0280/0000 LENGTH(AH 2515 BK 2461)

0270/1502 ROCK RUN RD
(T423)



0270/1214 BMS EN 42/0155/0270/1163
1 0 00210 0 00 0036+73
P3

RBR

0270/1162 ROCK RUN
BMSBG 42/0155/0270/1163

070272 FT 1 0 00210 0 00 0025+15
VILLAGE: SARTWELL
0270/0000 LENGTH(AH 2461 BK 2515)

067757 FT ANNIN CREEK RD
(T425)

0260/0000
0250/2724
0250/2637

064673 FT 1 0 00100 0 02 0905+21

DIR: B TOTAL LEN: 16.161 MI. DIST: 02-5 SR: 155
LEFT MUN: ANNIN T RIGHT MUN: ANNIN T

EXTRACT DATE: 11/25/2024 ROADWAY MANAGEMENT SYSTEM PAGE NUMBER: 69
PRINT DATE: 11/26/2024 SLD COUNTY/SR - ANNUAL PRINT COUNTY: MCKEAN

DIR: B TOTAL LEN: 16.161 MI. DIST: 02-5 SR: 155
LEFT MUN: LIBERTY T RIGHT MUN: LIBERTY T

050154 FT

050154 FT 1 0 00100 0 02 0760+09
S 0200/0000 LENGTH(AH 3502 BK 1356)

RBR

0190/0246 BMS EN 42/0155/0190/0183
1 0 00100 0 02 0748+33

RBR

048798 FT

0190/0182 BMSBG 42/0155/0190/0183
048798 FT 1 0 00100 0 02 0746+53
TWO MILE CREEK
TWO MILE RD
(T605)
S 0190/0000 LENGTH(AH 1356 BK 2921)

045877 FT

045877 FT 1 0 00100 0 02 0717+29
NC SR 0155 SH
S 0180/0000 LENGTH(AH 2921 BK 2188)
LIBERTY
0170/1733 PORT ALLEGANY B

PARK LN
(BORO)
PARK LN
(BORO)

0170/1365

0170/1088

0170/1025 LAUREL LN
(BORO)
RANSOME ST
(BORO)
VINE ST
(BORO)
0170/0434 KROMAS AV
(BORO)
0170/0244 (BORO)

043689 FT

043689 FT 1 0 00100 0 02 0695+34
NC MAIN ST
INTER-BK MAIN ST

EXTRACT DATE: 11/25/2024 ROADWAY MANAGEMENT SYSTEM PAGE NUMBER: 68
PRINT DATE: 11/26/2024 SLD COUNTY/SR - ANNUAL PRINT COUNTY: MCKEAN

DIR: B TOTAL LEN: 16.161 MI. DIST: 02-5 SR: 155
LEFT MUN: PORT ALLEGANY B RIGHT MUN: PORT ALLEGANY B

GRAND ARMY OF THE REPU
(SR0006 SEG 0940/0000) 0170/0000
043689 FT

0170/0000 (SR0006 SEG 0940/0000)
043689 FT LTH AH 002188 BK 000100
7164/0000 LTH AH 000100 BK 002713
INTER-AHD MAIN ST
(SR0006 SEG 0970/0000)
MAIN ST
0160/2713 (SR0006 SEG 0970/0000)
0160/2644 BMSBN 42/0155/0160/2314
PORT ALLEGANY
0160/2620 LIBERTY T
1 0 00100 0 01 0629+87
ALLEGHENY RIVER
0160/2314 BMSBG 42/0155/0160/2314

040976 FT

040976 FT 1 0 00100 0 00 0606+20
0160/0000 LENGTH(AH 2713 BK 2879)

038097 FT

0150/0302 WILSON AV
038097 FT (T536)
1 0 00100 0 00 0577+41
ROOSEVELT AV
(T504)
0150/0000 LENGTH(AH 2879 BK 3193)

034904 FT

034904 FT 1 0 00100 0 00 0545+48
0140/0000 LENGTH(AH 3193 BK 2759)

EXTRACT DATE: 11/25/2024 ROADWAY MANAGEMENT SYSTEM PAGE NUMBER: 67
PRINT DATE: 11/26/2024 SLD COUNTY/SR - ANNUAL PRINT COUNTY: MCKEAN

DIR: B TOTAL LEN: 16.161 MI. DIST: 02-5 SR: 155
LEFT MUN: LIBERTY T RIGHT MUN: LIBERTY T

1 0 00100 0 00 0517+79 032145 FT
COMBS CREEK RD
(T604) 0130/0000

==

032145 FT

 0130/0000 LENGTH(AH 2759 BK 2997)

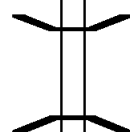
1 0 00100 0 00 0487+74 029148 FT
FOGEL CROSSING RD
(T409) 0120/0000


==

029148 FT

 0120/0000 LENGTH(AH 2997 BK 2530)

026618 FT




0110/0016 BMS EN 42/0155/0110/0000
026618 FT 1 0 00100 0 00 0462+40
BUCK HOLLOW RUN
BMSBG 42/0155/0110/0000
 0110/0000 LENGTH(AH 2530 BK 2527)

024091 FT

 024091 FT 1 0 00100 0 00 0437+12
0100/0000 LENGTH(AH 2527 BK 2734)

021357 FT

 021357 FT 1 0 00100 0 00 0409+85
0090/0000 LENGTH(AH 2734 BK 2861)

EXTRACT DATE: 11/25/2024 ROADWAY MANAGEMENT SYSTEM PAGE NUMBER: 66
PRINT DATE: 11/26/2024 SLD COUNTY/SR - ANNUAL PRINT COUNTY: MCKEAN

DIR: B TOTAL LEN: 16.161 MI. DIST: 02-5 SR: 155
LEFT MUN: LIBERTY T RIGHT MUN: LIBERTY T

UPPER PORTAGE RD
(T404)

0080/0724
018496 FT

CADY HOLLOW RD
(T402)
LC TO CADY HOLLOW RD
(CONN)

015976 FT
0070/0000
0060/2141

013473 FT

010762 FT

0080/0793 BMS EN 42/0155/0080/0760
1 0 00100 0 00 0388+77

0080/0760 HAMILTON RUN
BMSBG 42/0155/0080/0760

018496 FT 1 0 00100 0 00 0381+27
HAMILTON RUN RD

0080/0000 (T405)
LENGTH(AH 2861 BK 2520)

015976 FT 1 0 00100 0 00 0355+96

0070/0000 VILLAGE: WRIGHTS
LENGTH(AH 2520 BK 2503)

013473 FT 1 0 00100 0 00 0330+52

0060/0000 LENGTH(AH 2503 BK 2711)

0050/1409 PLUMBERS RD
(T535)

010762 FT 1 0 00100 0 00 0303+00
PLUMBERS RD

0050/0000 (T535)
LENGTH(AH 2711 BK 2821)

EXTRACT DATE: 11/25/2024 ROADWAY MANAGEMENT SYSTEM PAGE NUMBER: 65
PRINT DATE: 11/26/2024 SLD COUNTY/SR - ANNUAL PRINT COUNTY: MCKEAN

DIR: B TOTAL LEN: 16.161 MI. DIST: 02-5 SR: 155
LEFT MUN: LIBERTY T RIGHT MUN: LIBERTY T

007941 FT

007941 FT 1 0 00100 0 00 0275+03
S 0040/0000 LENGTH(AH 2821 BK 2553)

005388 FT

005388 FT 1 0 00100 0 00 0249+78
S 0030/0000 LENGTH(AH 2553 BK 2450)

BRANCH PORTAGE CREEK
STRUCTURE LENGTH 10 FT
0020/0549 BMSID 42/0155/0020/0549

002938 FT

0020/0094 BMSID 42/0155/0020/0001
002938 FT 1 0 00100 0 00 0225+43
P3

VILLAGE: LIBERTY

PORTAGE CREEK

BMSBG 42/0155/0020/0001
S 0020/0000 LENGTH(AH 2450 BK 2938)

GARDEAU RD
(T470)

0010/2161

000000 FT

000000 FT 1 0 00100 0 00 0195+53
NC SR 0155 SH

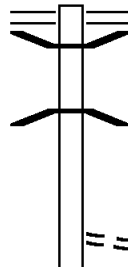
INTER-BK KEATING SUMMIT RD
(SR0155 SEG 0170/2552)

MFC BEGIN = D

BK-POTTER (52)
S 0010/0000 LENGTH(AH 2938 BK 0000)

EXTRACT DATE: 11/25/2024 ROADWAY MANAGEMENT SYSTEM PAGE NUMBER: 64
PRINT DATE: 11/26/2024 SLD COUNTY/SR - ANNUAL PRINT COUNTY: MCKEAN
DIR: B TOTAL LEN: 10.144 MI. DIST: 02-5 SR: 146
LEFT MUN: NORWICH T RIGHT MUN: NORWICH T

053558 FT



053558 FT SR 0046 SH
0180/3725 (SR0046 SEG 0170/0000)
0180/3521 BMSBN 42/0146/0180/3420
1 0 00601 0 00 0498+64
POTATO CREEK
0180/3420 BMSBG 42/0146/0180/3420

0180/2103 LC TO WEST VALLEY RD
(CONN)
WEST VALLEY RD

EXTRACT DATE: 11/25/2024 ROADWAY MANAGEMENT SYSTEM PAGE NUMBER: 63
PRINT DATE: 11/26/2024 SLD COUNTY/SR - ANNUAL PRINT COUNTY: MCKEAN

DIR: B TOTAL LEN: 10.144 MI. DIST: 02-5 SR: 146
LEFT MUN: NORWICH T RIGHT MUN: NORWICH T

WEST VALLEY RD
(T362)
LC TO WEST VALLEY RD
(CONN)

0180/1278

0180/1194

049833 FT

0180/1990 (T362)

049833 FT 1 0 00601 0 00 0498+64
S 0180/0000 LENGTH(AH 3725 BK 3327)

046506 FT

0170/0032 BMS EN 42/0146/0170/0000
046506 FT 1 0 00601 0 00 0465+58
RED MILL BROOK
BMSBG 42/0146/0170/0000
S 0170/0000 LENGTH(AH 3327 BK 3584)

042922 FT

042922 FT 1 0 00601 0 00 0429+56
S 0160/0000 LENGTH(AH 3584 BK 1949)

040973 FT

040973 FT 1 0 00601 0 00 0409+90
S 0150/0000 LENGTH(AH 1949 BK 2979)

EXTRACT DATE: 11/25/2024 ROADWAY MANAGEMENT SYSTEM PAGE NUMBER: 62
PRINT DATE: 11/26/2024 SLD COUNTY/SR - ANNUAL PRINT COUNTY: MCKEAN

DIR: B TOTAL LEN: 10.144 MI. DIST: 02-5 SR: 146
LEFT MUN: NORWICH T RIGHT MUN: NORWICH T

037994 FT

037994 FT 1 0 00601 0 00 0380+11
S 0140/0000 LENGTH(AH 2979 BK 3119)

0130/1708 NORWICH
SERGEANT T

034875 FT

034875 FT 1 0 00601 0 00 0348+92
S 0130/0000 LENGTH(AH 3119 BK 3015)

031860 FT

031860 FT 1 0 00601 0 00 0318+77
S 0120/0000 LENGTH(AH 3015 BK 2957)

BLOOMSTER HOLLOW RD
(T321)

0110/2573 ==

028903 FT

028903 FT 1 0 00601 0 00 0289+20
S 0110/0000 LENGTH(AH 2957 BK 2903)

026000 FT

026000 FT 1 0 00601 0 00 0260+03
S 0100/0000 LENGTH(AH 2903 BK 3361)

EXTRACT DATE: 11/25/2024 ROADWAY MANAGEMENT SYSTEM PAGE NUMBER: 61
PRINT DATE: 11/26/2024 SLD COUNTY/SR - ANNUAL PRINT COUNTY: MCKEAN

DIR: B TOTAL LEN: 10.144 MI. DIST: 02-5 SR: 146
LEFT MUN: SERGEANT T RIGHT MUN: SERGEANT T

022639 FT

022639 FT 1 0 00601 0 00 0226+42
CLERMONT RD
(SR2001 SEG 0140/1448)
S 0090/0000 LENGTH(AH 3361 BK 1032)

021607 FT

021607 FT 1 0 00601 0 00 0216+03
VILLAGE: CLERMONT
S 0080/0000 LENGTH(AH 1032 BK 3181)

018426 FT

018426 FT 1 0 00601 0 00 0184+22
S 0070/0000 LENGTH(AH 3181 BK 2690)

015736 FT

015736 FT 1 0 00601 0 00 0157+32
S 0060/0000 LENGTH(AH 2690 BK 3010)

012726 FT

012726 FT 1 0 00601 0 00 0127+22
S 0050/0000 LENGTH(AH 3010 BK 2964)
SERGEANT
0040/2546 HAMLIN T
0040/1730 BMS EN 42/0146/0040/1713

EXTRACT DATE: 11/25/2024 ROADWAY MANAGEMENT SYSTEM PAGE NUMBER: 60
PRINT DATE: 11/26/2024 SLD COUNTY/SR - ANNUAL PRINT COUNTY: MCKEAN

DIR: B TOTAL LEN: 10.144 MI. DIST: 02-5 SR: 146
LEFT MUN: HAMLIN T RIGHT MUN: HAMLIN T

		1 0 00601 0 00 0114+42 WARNER BROOK 0040/1713 BMSBG 42/0146/0040/1713
009762 FT		009762 FT 1 0 00601 0 00 0097+54 S 0040/0000 LENGTH(AH 2964 BK 3223)
006539 FT		0030/0014 BMSBN 42/0146/0030/0000 006539 FT 1 0 00601 0 00 0065+32 BRANCH WARNER BROOK BMSBG 42/0146/0030/0000 S 0030/0000 LENGTH(AH 3223 BK 3075)
003464 FT		003464 FT 1 0 00601 0 00 0034+57 S 0020/0000 LENGTH(AH 3075 BK 3464)
000000 FT		000000 FT 1 0 00601 0 00 0000+00 GRAND ARMY OF THE REPU (SR0006 SEG 0580/0000) NC SR 0146 SH MFC BEGIN = D S 0010/0000 LENGTH(AH 3464 BK 0000)

GRAND ARMY OF THE REPU
(SR0006 SEG 0580/0000) 0010/0000

EXTRACT DATE: 11/25/2024 ROADWAY MANAGEMENT SYSTEM PAGE NUMBER: 59
PRINT DATE: 11/26/2024 SLD COUNTY/SR - ANNUAL PRINT COUNTY: MCKEAN

DIR: B TOTAL LEN: 2.864 MI. DIST: 02-5 SR: 66
LEFT MUN: KANE BOROUGH B RIGHT MUN: KANE BOROUGH B

BIRCH ST
(BORO)
CHESTNUT ST
(BORO)

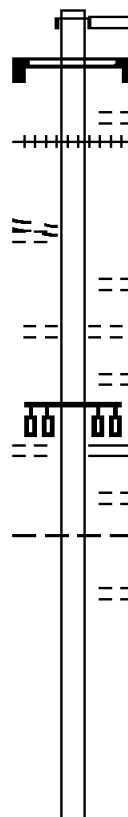
HEMLOCK AV
(BORO)

015121 FT

0060/1803

0060/0956

012957 FT



015121 FT
INTER-AHD

0060/2164

0060/2032

0060/2007

0060/1957

0060/1688

0060/1316

0060/1136

0060/0956

0060/0594

0060/0263

0060/0235

012957 FT

5 0060/0000

GREEVES ST
(SR0006 SEG 0220/0000)
GREEVES ST
(SR0006 SEG 0220/0000)
SIGN STRUCTURE
BMSID 42/0066/0060/2032
SUMMIT DR
(BORO)
(AAR 505744E) #TRKS 01

CHESTNUT ST
(BORO)
PINE AV
(BORO)
UNKNOWN RD
(BORO)
HEMLOCK AV
(SR3004 SEG 0010/0000)

SPRUCE AV
(BORO)
KANE BOROUGH
WETMORE T
LAUREL AV
(BORO)

1 0 00095 7 00 0129+73

NC FRALEY ST
LENGTH(AH 2164 BK 2645)

EXTRACT DATE: 11/25/2024 ROADWAY MANAGEMENT SYSTEM PAGE NUMBER: 58
PRINT DATE: 11/26/2024 SLD COUNTY/SR - ANNUAL PRINT COUNTY: MCKEAN

DIR: B TOTAL LEN: 2.864 MI. DIST: 02-5 SR: 66
LEFT MUN: WETMORE T RIGHT MUN: WETMORE T

1 0 00095 7 00 0103+24 010312 FT
JO JO RD
(T315) 0050/0000

010312 FT OLD MILL RD
(T306)
S 0050/0000 LENGTH(AH 2645 BK 2879)

007433 FT

007433 FT 1 0 00095 7 00 0074+45
S 0040/0000 LENGTH(AH 2879 BK 2289)

005144 FT

005144 FT 1 0 00095 7 00 0051+62
S 0030/0000 LENGTH(AH 2289 BK 2728)

002416 FT

0020/0012 BMS EN 42/0066/0020/0000
002416 FT 1 0 00095 7 00 0024+33
NC SR 0066 SH
EAST BR TIONESTA CREEK
BMSBG 42/0066/0020/0000
S 0020/0000 LENGTH(AH 2728 BK 2416)

000000 FT

000000 FT 1 0 00095 7 00 0000+00
NC JAMES CITY HILL RD
INTER-BK SR 0066 SH
(SR0066 SEG 0200/2274)
MFC BEGIN = C
BK-ELK (24)
S 0010/0000 LENGTH(AH 2416 BK 0000)

EXTRACT DATE: 11/25/2024 ROADWAY MANAGEMENT SYSTEM PAGE NUMBER: 57
PRINT DATE: 11/26/2024 SLD COUNTY/SR - ANNUAL PRINT COUNTY: MCKEAN

DIR: B TOTAL LEN: 26.810 MI. DIST: 02-5 SR: 59
LEFT MUN: SMETHPORT B RIGHT MUN: SMETHPORT B

	141555 FT		141555 FT	
MARVIN ST			INTER-AHD	MAIN ST
(BORO)				(SR0006 SEG 0740/0000)
	0580/2041	==	0580/2041	MARVIN ST
		==		(SR0006 SEG 0740/0000)
		==	0580/1711	BYRON ST
		==		(BORO)
		==	0580/1384	LONG ST
		==		(BORO)
			0580/1051	HIGH ST
				(BORO)
				SMETHPORT
1 0 00469 0 00 0832+71	139514 FT	---	0580/0206	KEATING T
HAMLIN ST		==	139514 FT	
(BORO)	0580/0000	==	5 0580/0000	LENGTH(AH 2041 BK 1785)
SMETHPORT	0570/1462	---		
KEATING T				
	137729 FT		0570/0014	BMS EN 42/0059/0570/0000
			137729 FT	1 0 00469 0 00 0814+87
				ICE POND BROOK
			5 0570/0000	BMSBG 42/0059/0570/0000
			0560/1314	LENGTH(AH 1785 BK 1888)
				BMS EN 42/0059/0560/1245
				1 0 00469 0 00 0795+79
			0560/1245	BLACKSMITH RUN
				BMSBG 42/0059/0560/1245
MAGNETIC AV	135841 FT		135841 FT	1 0 00469 0 00 0795+79
(T565)	0560/0000	==	NC MAIN ST	
			5 0560/0000	LENGTH(AH 1888 BK 2557)
	133284 FT		133284 FT	1 0 00469 0 00 0770+22

EXTRACT DATE: 11/25/2024 ROADWAY MANAGEMENT SYSTEM PAGE NUMBER: 56
PRINT DATE: 11/26/2024 SLD COUNTY/SR - ANNUAL PRINT COUNTY: MCKEAN

DIR: B TOTAL LEN: 26.810 MI. DIST: 02-5 SR: 59
LEFT MUN: KEATING T RIGHT MUN: KEATING T

130846 FT

5 0550/0000 LENGTH(AH 2557 BK 2438)
0540/1686 BMSEN 42/0059/0540/1662
1 0 00469 0 00 0762+28
BLACKSMITH RUN
0540/1662 BMSBG 42/0059/0540/1662

130846 FT 1 0 00469 0 00 0745+84
5 0540/0000 LENGTH(AH 2438 BK 2039)

128807 FT

128807 FT 1 0 00469 0 00 0725+45
5 0530/0000 LENGTH(AH 2039 BK 2383)

126424 FT

126424 FT 1 0 00469 0 00 0701+59
5 0520/0000 LENGTH(AH 2383 BK 2664)

123760 FT

123760 FT 1 0 00469 0 00 0674+98
BLACKSMITH RUN
STRUCTURE LENGTH 11 FT
BMSID 42/0059/0510/0000
5 0510/0000 LENGTH(AH 2664 BK 1825)

121935 FT

121935 FT 1 0 00469 0 00 0656+59
5 0500/0000 LENGTH(AH 1825 BK 3326)

EXTRACT DATE: 11/25/2024 ROADWAY MANAGEMENT SYSTEM PAGE NUMBER: 55
PRINT DATE: 11/26/2024 SLD COUNTY/SR - ANNUAL PRINT COUNTY: MCKEAN

DIR: B TOTAL LEN: 26.810 MI. DIST: 02-5 SR: 59
LEFT MUN: KEATING T RIGHT MUN: KEATING T

AUGIE RD
(T316)

0490/0338
118609 FT

==

118609 FT 1 0 00469 0 00 0623+36
S 0490/0000 LENGTH(AH 3326 BK 2278)

1 0 00469 0 00 0600+76 116331 FT
SR 0646 SH
(SR0646 SEG 0010/0000) 0480/0000
ORMSBY CROSS RD
(T546) 0470/1450

==

==

116331 FT
S 0480/0000 LENGTH(AH 2278 BK 1942)

0470/1324 BRIDGE ST
(SR3011 SEG 0200/2643)

114389 FT

114389 FT 2 0 42006 0 00 0684+68
S 0470/0000 LENGTH(AH 1942 BK 2618)

111771 FT

111771 FT 2 0 42006 0 00 0658+50
S 0460/0000 VILLAGE: ORMSBY
LENGTH(AH 2618 BK 2184)

RBR







109587 FT

RBR

0450/0022 BMSEN 42/0059/0450/0000
109587 FT 2 0 42006 0 00 0636+71
P3
KINZUA CREEK
BMSBG 42/0059/0450/0000
S 0450/0000 LENGTH(AH 2184 BK 3433)

EXTRACT DATE: 11/25/2024 ROADWAY MANAGEMENT SYSTEM PAGE NUMBER: 54
PRINT DATE: 11/26/2024 SLD COUNTY/SR - ANNUAL PRINT COUNTY: MCKEAN

DIR: B TOTAL LEN: 26.810 MI. DIST: 02-5 SR: 59
LEFT MUN: KEATING T RIGHT MUN: KEATING T

		0440/2400	BUFFALO & PITTSBURGH R. OVERPASS IS RR X-ING
106154 FT		106154 FT	2 0 42006 0 00 0602+42 VILLAGE: BACKUS KINZUA CREEK STRUCTURE LENGTH 16 FT BMSID 42/0059/0440/0000 LENGTH(AH 3433 BK 1911)
		 0440/0000	
104243 FT		104243 FT	2 0 42006 0 00 0583+30  0430/0000 LENGTH(AH 1911 BK 2190)
102053 FT		102053 FT	2 0 42006 0 00 0561+40  0420/0000 LENGTH(AH 2190 BK 2686)
099367 FT		099367 FT	2 0 42006 0 00 0534+72  0410/0000 LENGTH(AH 2686 BK 2797) KEATING 0400/2700 LAFAYETTE T

EXTRACT DATE: 11/25/2024 ROADWAY MANAGEMENT SYSTEM PAGE NUMBER: 53
PRINT DATE: 11/26/2024 SLD COUNTY/SR - ANNUAL PRINT COUNTY: MCKEAN

DIR: B TOTAL LEN: 26.810 MI. DIST: 02-5 SR: 59
LEFT MUN: KEATING T RIGHT MUN: KEATING T

096570 FT

096570 FT 2 0 42006 0 00 0506+62
S 0400/0000 LENGTH(AH 2797 BK 2220)

2 0 42006 0 00 0484+47 094350 FT
BINGHAM RD
(SR4003 SEG 0010/0000) 0390/0000

094350 FT

S 0390/0000 LENGTH(AH 2220 BK 1908)

0380/0714 BMS EN 42/0059/0380/0700
2 0 42006 0 00 0472+20
THREE MILE RUN

0380/0700 BMSBG 42/0059/0380/0700

092442 FT

092442 FT 2 0 42006 0 00 0465+13
VILLAGE: MOUNT ALTON
RITERVILLE RD
(T572)

S 0380/0000 LENGTH(AH 1908 BK 2579)

089863 FT

089863 FT 2 0 42006 0 00 0439+41
S 0370/0000 LENGTH(AH 2579 BK 2535)

BRADFORD AIRPORT RD
(CNTY)

0360/1369

==

087328 FT

087328 FT 2 0 42006 0 00 0414+06
S 0360/0000 LENGTH(AH 2535 BK 2253)

WILDS BUSINESS PARK DR
(TWP)

0350/0446
085075 FT

==

085075 FT 2 0 42006 0 00 0391+38
S 0350/0000 LENGTH(AH 2253 BK 2355)

EXTRACT DATE: 11/25/2024 ROADWAY MANAGEMENT SYSTEM PAGE NUMBER: 52
PRINT DATE: 11/26/2024 SLD COUNTY/SR - ANNUAL PRINT COUNTY: MCKEAN

DIR: B TOTAL LEN: 26.810 MI. DIST: 02-5 SR: 59
LEFT MUN: LAFAYETTE T RIGHT MUN: LAFAYETTE T

2 0 42006 0 00 0367+90 082720 FT
TAINTOR DR
(T323) 0340/0000
LC FROM TAINOR DR
(CONN) 0330/2261

080077 FT

078253 FT

BIG SHANTY RD
(SR4001 SEG 0010/0000) 0310/1003

075302 FT

073800 FT

FEDERAL CORRECTIONAL RD
(GOVT) 0290/2839

0340/0867 ROBERTS RD
(SR3009 SEG 0080/1880)

082720 FT

5 0340/0000 LENGTH(AH 2355 BK 2643)

080077 FT 2 0 42006 0 00 0341+42
BEAVER DR
(T584)

5 0330/0000 LENGTH(AH 2643 BK 1824)

0320/1348 LAFAYETTE TWP BUILDING
(TWP)

078253 FT 2 0 42006 0 00 0323+20
PINE RUN RD
(T325)

5 0320/0000 LENGTH(AH 1824 BK 2951)

075302 FT 2 0 42006 0 00 0293+72
VILLAGE: LAFAYETTE

5 0310/0000 LENGTH(AH 2951 BK 1502)

073800 FT 2 0 42006 0 00 0278+71
5 0300/0000 LENGTH(AH 1502 BK 2950)

0290/2839 (APRA) FEDERAL CORRECT I

POI

EXTRACT DATE: 11/25/2024 ROADWAY MANAGEMENT SYSTEM PAGE NUMBER: 51
PRINT DATE: 11/26/2024 SLD COUNTY/SR - ANNUAL PRINT COUNTY: MCKEAN

DIR: B TOTAL LEN: 26.810 MI. DIST: 02-5 SR: 59
LEFT MUN: LAFAYETTE T RIGHT MUN: LAFAYETTE T

070850 FT

070850 FT 2 0 42006 0 00 0249+23

VILLAGE: TIMBUCK
BUFFALO PITTSBURGH HW
(SR0219 SEG 0280/2861)

 0290/0000 LENGTH(AH 2950 BK 2130)

068720 FT

068720 FT 2 0 42006 0 00 0227+73

 0280/0000 LENGTH(AH 2130 BK 2603)

066117 FT

066117 FT 2 0 42006 0 00 0201+70

 0270/0000 LENGTH(AH 2603 BK 2698)

063419 FT

063419 FT 2 0 42006 0 00 0174+55

 0260/0000 LENGTH(AH 2698 BK 2603)

060816 FT

060816 FT 2 0 42006 0 00 0148+35

 0250/0000 LENGTH(AH 2603 BK 2427)

EXTRACT DATE: 11/25/2024 ROADWAY MANAGEMENT SYSTEM PAGE NUMBER: 50
PRINT DATE: 11/26/2024 SLD COUNTY/SR - ANNUAL PRINT COUNTY: MCKEAN

DIR: B TOTAL LEN: 26.810 MI. DIST: 02-5 SR: 59
LEFT MUN: LAFAYETTE T RIGHT MUN: LAFAYETTE T

#305 FORESTRY RD
(FRST)

0240/0965 ==

058389 FT

==

#455 FORESTRY RD
(FRST)
0240/0297
058389 FT 2 0 42006 0 00 0124+05
5 0240/0000 LENGTH(AH 2427 BK 2293)

056096 FT

056096 FT 2 0 42006 0 00 0100+90
5 0230/0000 LENGTH(AH 2293 BK 2695)

053401 FT

053401 FT 2 0 42006 0 00 0073+87
5 0220/0000 LENGTH(AH 2695 BK 2505)

050896 FT

050896 FT 2 0 42006 0 00 0048+74
5 0210/0000 LENGTH(AH 2505 BK 2433)

048463 FT

048463 FT 2 0 42006 0 00 0024+37
5 0200/0000 LENGTH(AH 2433 BK 2006)

2 0 42006 0 00 0004+37 046457 FT

046457 FT

EXTRACT DATE: 11/25/2024 ROADWAY MANAGEMENT SYSTEM PAGE NUMBER: 49
PRINT DATE: 11/26/2024 SLD COUNTY/SR - ANNUAL PRINT COUNTY: MCKEAN

DIR: B TOTAL LEN: 26.810 MI. DIST: 02-5 SR: 59
LEFT MUN: LAFAYETTE T RIGHT MUN: LAFAYETTE T

SR 0770 SH (SR0770 SEG 0012/0000)	0190/0000	==	0190/0000 LENGTH(AH 2006 BK 2691) CHapel Fork Rd 0180/2128 (TWP)
ESCHRICH RD (T577)	0180/1946	==	
	043766 FT		043766 FT 1 0 00209 0 01 0457+19 0180/0000 LENGTH(AH 2691 BK 1926)
OLD TOWER RD (T576)	0170/1287	==	
	041840 FT	==	0170/0612 HEAVEN'S WY (T575) DEROSIA RD (T570) 041840 FT 1 0 00209 0 01 0436+82 COLLINS RD (T558)
		==	0170/0000 LENGTH(AH 1926 BK 2506)
SPRING DR (T580)	0160/1593	==	
	039334 FT	==	0160/0994 F859 TIMBER DOODLE FLAT (FRST)
SUGAR RD (SR0321 SEG 0480/0000)	0160/0000	==	039334 FT 1 0 00209 0 00 0392+38 VILLAGE: MARSHBURG 0160/0000 LENGTH(AH 2506 BK 2948) LAFAYETTE 0150/2623 CORYDON T
KLONDIKE RD (T329)	0150/1458	==	
	036386 FT		036386 FT 1 0 00209 0 00 0367+68 0150/0000 LENGTH(AH 2948 BK 2442)

EXTRACT DATE: 11/25/2024 ROADWAY MANAGEMENT SYSTEM PAGE NUMBER: 48
PRINT DATE: 11/26/2024 SLD COUNTY/SR - ANNUAL PRINT COUNTY: MCKEAN

DIR: B TOTAL LEN: 26.810 MI. DIST: 02-5 SR: 59
LEFT MUN: CORYDON T RIGHT MUN: CORYDON T

	033944 FT			033944 FT 1 0 00209 0 00 0348+04 S 0140/0000 LENGTH(AH 2442 BK 2557)
KLONDIKE RD (T329)	0130/0642 ==			
	031387 FT			031387 FT 1 0 00209 0 00 0327+25 #268 FORESTRY RD (FRST)
		==		S 0130/0000 LENGTH(AH 2557 BK 2783)
T327 (T327)	0120/1779 ==			
	028604 FT ==			0120/0218 FOREST SERVICE DR (FRST)
				028604 FT 1 0 00209 0 00 0304+20 WESTERBURG WY
		==		(SR0321 SEG 0470/3749)
				S 0120/0000 LENGTH(AH 2783 BK 2736)
T327 (T327)	0110/0802 ==			
	025868 FT			025868 FT 1 0 00209 0 00 0258+34 S 0110/0000 LENGTH(AH 2736 BK 2444)
	023424 FT			023424 FT 1 0 00209 0 00 0234+03

DIR: B	TOTAL LEN: 26.810 MI.	DIST: 02-5	SR: 59
LEFT MUN: CORYDON T		RIGHT MUN: CORYDON T	
		S 0100/0000	LENGTH(AH 2444 BK 2605)
		==	0090/1835 FORESTRY RD (FRST)
020819 FT		S 020819 FT	1 0 00209 0 00 0208+11
		S 0090/0000	LENGTH(AH 2605 BK 2192)
		==	0080/1221 #260 FORESTRY RD (FRST)
018627 FT		S 018627 FT	1 0 00209 0 00 0186+28
		S 0080/0000	LENGTH(AH 2192 BK 2269)
016358 FT		016358 FT	1 0 00209 0 00 0163+86
			#265 FORESTRY RD (FRST)
		==	S 0070/0000 LENGTH(AH 2269 BK 2911)
013447 FT		S 013447 FT	1 0 00209 0 00 0134+66
		S 0060/0000	LENGTH(AH 2911 BK 2478)
		==	0050/2231 #267 FORESTRY RD (FRST)
FORESTRY RD (T327)	0050/2214	==	

EXTRACT DATE: 11/25/2024 ROADWAY MANAGEMENT SYSTEM PAGE NUMBER: 46
PRINT DATE: 11/26/2024 SLD COUNTY/SR - ANNUAL PRINT COUNTY: MCKEAN

DIR: B TOTAL LEN: 26.810 MI. DIST: 02-5 SR: 59
LEFT MUN: CORYDON T RIGHT MUN: CORYDON T

1 0 00209 0 00 0109+95 010969 FT
FORESTRY RD
(FRST) 0050/0000

010969 FT

5 0050/0000 LENGTH(AH 2478 BK 2474)

== 0040/1290 FORESTRY RD
(FRST)

008495 FT

008495 FT 1 0 00209 0 00 0085+44
5 0040/0000 LENGTH(AH 2474 BK 2486)

006009 FT

006009 FT 1 0 00209 0 00 0060+58
5 0030/0000 LENGTH(AH 2486 BK 2932)
F515 MORRISON TRAILHEAD
== 0020/2854 (FRST)

1 0 00209 0 00 0031+26 003077 FT
OLD STATE RD
(T328) 0020/0000

003077 FT

5 0020/0000 LENGTH(AH 2932 BK 3077)

== 0010/1644 RIMROCK RD
(FRST)

000000 FT

000000 FT 1 0 00209 0 00 0000+00

NC SR 0059 SH
INTER-BK KINZUA LN
(SRO059 SEG 0270/3466)
MFC BEGIN = C
BK-WARREN (61)
5 0010/0000 LENGTH(AH 3077 BK 0000)

EXTRACT DATE: 11/25/2024 ROADWAY MANAGEMENT SYSTEM PAGE NUMBER: 45
PRINT DATE: 11/26/2024 SLD COUNTY/SR - ANNUAL PRINT COUNTY: MCKEAN

DIR: B TOTAL LEN: 33.034 MI. DIST: 02-5 SR: 46
LEFT MUN: BRADFORD C RIGHT MUN: BRADFORD C

	174421 FT		174421 FT		INTER-AHD SEAWARD AV (SR4013 SEG 0010/0000) SR 219-U 219
RAMP G RD (SR8015 SEG 0010/1199)	0650/0694		0650/0858		OP ID 42/0219/0570/0000
FROM 8015/0010 (CONN)	0650/0573		0650/0777		TO 8015/0750 SH (CONN)
			0650/0694		RAMP K RD (SR8015 SEG 0750/0000)
			0650/0620		(AAR 265264D)#TRKS 01
					HOLLEY AV (CITY)
			0650/0549		BMS EN 42/0046/0650/0159
			0650/0301		2 0 42011 0 00 0011+44
					TUNUNGWANT CREEK
			0650/0159		BMS BG 42/0046/0650/0159
			173563 FT		2 0 42011 0 00 0009+86
					(APRA) AMERICAN REFININ
					BRAD PENN WAY
					(PRDR)
					LENGTH(AH 0858 BK 0986)
					(AAR 148405P)#TRKS 02
					EUCLID AV (CITY)
					MAIN ST (CITY)
					MFC BEGIN = C
					LENGTH(AH 0986 BK 0735)
2 0 42011 0 00 0000+00	172577 FT		172577 FT		
MAIN ST (CITY)	0640/0000		0640/0000		
LONGFELLOW AV (CITY)	0630/0469				
	171842 FT		171842 FT		1 0 00096 0 03 0921+05

EXTRACT DATE: 11/25/2024 ROADWAY MANAGEMENT SYSTEM PAGE NUMBER: 44
PRINT DATE: 11/26/2024 SLD COUNTY/SR - ANNUAL PRINT COUNTY: MCKEAN

DIR: B TOTAL LEN: 33.034 MI. DIST: 02-5 SR: 46
LEFT MUN: BRADFORD C RIGHT MUN: BRADFORD C

CHELSEA LN
(CITY)

0620/2422

POE

==

168138 FT

168138 FT 1 0 00096 0 03 0883+92
NC KENDALL AV
0620/0000 LENGTH(AH 3704 BK 2943)
COMMERCE DR
0610/2472 (TWP)

BUCHANAN HOLLOW
(T364)

0610/1605

POE

==

165195 FT

(APRA) BELSER & HALE
LAFFERTY HOLLOW
0610/1635 (T363)
0610/1358 BMS EN 42/0046/0610/1340
1 0 00096 0 03 0867+94
BRANCH KENDALL CREEK
0610/1340 BMSBG 42/0046/0610/1340

162137 FT

0600/0012 BMS EN 42/0046/0600/0000
162137 FT 1 0 00096 0 03 0824+02

LORANA AV
(CITY)
BRADFORD
FOSTER T
LENGTH(AH 0735 BK 3704)

(APRA) C J MORRIS & SON
C J MORRIS & SONS INC R
(PRDR)

DIR: B TOTAL LEN: 33.034 MI.
LEFT MUN: FOSTER T

DIST: 02-5 SR: 46
RIGHT MUN: FOSTER T

LEE DRIVER RD
(TWP)

CORWIN LN
(T352)

1 5 9 1 1 1 F T

0580/2881

0580 / 0227
155298 FT

1 5 2 6 6 8 F T

BRANCH KENDALL CREEK
BMSBG 42/0046/0600/0000
S 0600/0000 LENGTH(AH 3058 BK 3026)

0590/1265 TOTTEN HOLLOW
(T361)

0590/0020 BMS EN 42/0046/0590/0000
159111 FT 1 0 096 03 0793+85
V I L L A G E : S A W Y E R C I T Y
B R A N C H : K E N D A L L C R E E K
BMS BG 42/0046/0590/0000
L E N G T H (A H 3026 B K 3813)

0580/0505 BMSSEN 42/0046/0580/0485
1 0 0096 0 03 0760+53
BRANCH KENDALL CREEK
0580/0485 BMSBG 42/0046/0580/0485

155298 FT 1 0 00096 0 03 0755+68
LOOKER MOUNTAIN TR
(SRO246 SEG 0010/0000)
0580/0000 LENGTH(AH 3813 BK 2630)

152668 FT 1 0 00096 0 03 0728+94
VILLAGE: CORWINS CORNER
0570/0000 LENGTH(AH 2630 BK 2825)

EXTRACT DATE: 11/25/2024 ROADWAY MANAGEMENT SYSTEM PAGE NUMBER: 42
PRINT DATE: 11/26/2024 SLD COUNTY/SR - ANNUAL PRINT COUNTY: MCKEAN

DIR: B TOTAL LEN: 33.034 MI. DIST: 02-5 SR: 46
LEFT MUN: FOSTER T RIGHT MUN: FOSTER T

	==	0560/1097	GARLOCK HOLLOW (T359)
		0560/0888	PRATT HOLLOW STRUCTURE LENGTH 9 FT
149843 FT	==	0560/0574	BMSID 42/0046/0560/0888 PRATT HOLLOW (T357)
		149843 FT	1 0 00096 0 03 0700+69
		5 0560/0000	LENGTH(AH 2825 BK 3167)
146676 FT		5 146676 FT	1 0 00096 0 03 0669+09
		5 0550/0000	LENGTH(AH 3167 BK 2950)
		0540/1469	BMSID 42/0046/0540/1447 1 0 00096 0 03 0654+49
		0540/1447	KENDALL CREEK BMSBG 42/0046/0540/1447
143726 FT		5 143726 FT	1 0 00096 0 03 0639+74
		5 0540/0000	LENGTH(AH 2950 BK 2855)
		0530/2333	BRANCH KENDALL CREEK STRUCTURE LENGTH 10 FT
140871 FT		5 140871 FT	1 0 00096 0 03 0611+19
		5 0530/0000	LENGTH(AH 2855 BK 3686)

EXTRACT DATE: 11/25/2024 ROADWAY MANAGEMENT SYSTEM PAGE NUMBER: 41
PRINT DATE: 11/26/2024 SLD COUNTY/SR - ANNUAL PRINT COUNTY: MCKEAN

DIR: B TOTAL LEN: 33.034 MI. DIST: 02-5 SR: 46
LEFT MUN: FOSTER T RIGHT MUN: FOSTER T

137185 FT	==	0520/0034 137185 FT	REW BRADFORD RD (T353) 1 0 00096 0 03 0574+36 MAIN ST (SR0646 SEG 0190/0000)
	==	5 0520/0000	LENGTH(AH 3686 BK 2493)
134692 FT		134692 FT	1 0 00096 0 03 0549+33 VILLAGE: REW FOSTER OTTO T
	~	5 0510/0000	LENGTH(AH 2493 BK 3047)
131645 FT		131645 FT	1 0 00096 0 03 0519+20
		5 0500/0000	LENGTH(AH 3047 BK 2848)
128797 FT		128797 FT	1 0 00096 0 03 0490+72
		5 0490/0000	LENGTH(AH 2848 BK 2985)
COLEVILLE RD (T551)	-	0480/2233	OTTO KEATING T
	==		

EXTRACT DATE: 11/25/2024 ROADWAY MANAGEMENT SYSTEM PAGE NUMBER: 40
PRINT DATE: 11/26/2024 SLD COUNTY/SR - ANNUAL PRINT COUNTY: MCKEAN

DIR: B TOTAL LEN: 33.034 MI. DIST: 02-5 SR: 46
LEFT MUN: KEATING T RIGHT MUN: KEATING T

125812 FT

125812 FT 1 0 00096 0 03 0460+87
S 0480/0000 LENGTH(AH 2985 BK 3100)

122712 FT

122712 FT 1 0 00096 0 03 0429+87
S 0470/0000 VILLAGE: COLEVILLE
LENGTH(AH 3100 BK 2870)

119842 FT

119842 FT 1 0 00096 0 03 0401+17
S 0460/0000 VILLAGE: WRIGHTS CORNER
COLUMBIA HILL RD
(SR1015 SEG 0010/0000)
LENGTH(AH 2870 BK 2778)

117064 FT

0450/0916 BMS EN 42/0046/0450/0871
1 0 00096 0 02 0381+83
0450/0871 NORTH BRANCH COLE CREEK
BMS BG 42/0046/0450/0871
117064 FT 1 0 00096 0 02 0373+08
S 0450/0000 LENGTH(AH 2778 BK 1478)

115586 FT

115586 FT 1 0 00096 0 02 0358+30
S 0440/0000 LENGTH(AH 1478 BK 2938)

DIR: B MUN: KEATING TOTAL LEN: 33.034 MI.
LEFT T

DIST: 02-5 SR: 46
RIGHT MUN: KEATING T

1 0 0096 0 02 0303+35 110082 FT
BORDELL CROSS RD
(T350) 0420/0000

1 1 2 6 4 8 F T

0430/1919	BMS	EN	42/0046/0430/1907
	1	0	0096 0 02 0348+01
	TR	NORTH	BRANCH COLE CR
0430/1907	BMS	BG	42/0046/0430/1907

112648 FT 1 0 00096 0 02 0328+95
0430/0000 LENGTH(AH 2938 BK 2566)

110082 FT

S 0420/0000 LENGTH(AH 2566 BK 3755)

0410/2217 TYLER BROOK
STRUCTURE LENGTH 9 FT
BMSID 42/0046/0410/2217

106327 FT

106327 FT 1 0 00096 0 02 0265+87
0410/0000 LENGTH(AH 3755 BK 2401)

103926 FT

```

103926 FT 1 0 00096 0 02 0242+53
SR 1008 SH
(SR 1008 SEG 0012/0000)
MFC BEGIN = D
0400/0000 LENGTH(AH 2401 BK 1003)

```

EXTRACT DATE: 11/25/2024 ROADWAY MANAGEMENT SYSTEM PAGE NUMBER: 38
PRINT DATE: 11/26/2024 SLD COUNTY/SR - ANNUAL PRINT COUNTY: MCKEAN

DIR: B TOTAL LEN: 33.034 MI. DIST: 02-5 SR: 46
LEFT MUN: KEATING T RIGHT MUN: KEATING T

102923 FT

SR 0446 SH
0390/0042 (SR0446 SEG 0010/0000)
102923 FT 1 0 00096 0 01 0231+51
5 0390/0000 LENGTH(AH 1003 BK 2898)
0380/2814 BMSSEN 42/0046/0380/2741
1 0 00096 0 01 0230+47
COLE CREEK
0380/2741 BMSBG 42/0046/0380/2741

BORDELL RD
(T349)

0380/0923

100025 FT

100025 FT 1 0 00096 0 01 0202+77
VILLAGE: FARMERS VALLEY
5 0380/0000 LENGTH(AH 2898 BK 3191)

096834 FT

096834 FT 1 0 00096 0 01 0171+08
5 0370/0000 LENGTH(AH 3191 BK 3129)

093705 FT

093705 FT 1 0 00096 0 01 0139+79
5 0360/0000 LENGTH(AH 3129 BK 3571)

EXTRACT DATE: 11/25/2024 ROADWAY MANAGEMENT SYSTEM PAGE NUMBER: 37
PRINT DATE: 11/26/2024 SLD COUNTY/SR - ANNUAL PRINT COUNTY: MCKEAN

DIR: B TOTAL LEN: 33.034 MI. DIST: 02-5 SR: 46
LEFT MUN: KEATING T RIGHT MUN: KEATING T

	090134 FT		090134 FT 1 0 00096 0 01 0104+25
			5 0350/0000 LENGTH(AH 3571 BK 2712)
			BRANCH POTATO CREEK
			STRUCTURE LENGTH 8 FT
DUGOUT RD	0340/0894	>=<	0340/0940 BMSID 42/0046/0340/0940
(T553)			
1 0 00096 0 01 0077+00	087422 FT		087422 FT
LC TO DUGOUT RD	0340/0000	=	5 0340/0000 LENGTH(AH 2712 BK 2381)
(CONN)			
	085041 FT		085041 FT 1 0 00096 0 01 0053+34
			NC SR 0046 SH
			5 0330/0000 LENGTH(AH 2381 BK 1796)
			KEATING
			0320/1737 SMETHPORT B
1 0 00096 0 01 0035+38	083245 FT		083245 FT
EAST ST			NC WATER ST
(SR0006 SEG 0770/0345)			INTER-BK EAST ST
WATER ST	0320/0000		(SR0006 SEG 0770/0345)
(BORO)	083245 FT		5 0320/0000 LTH AH 001796 BK 003969
			083245 FT
			7314/0000 LTH AH 003969 BK 002666
			INTER-AHD EAST ST
			(SR0006 SEG 0790/0000)
			EAST VALLEY RD
			(T364)
			EAST ST
			(SR0006 SEG 0790/0000)
			KEATING T
			GIFFORD HOLLOW RUN
			STRUCTURE LENGTH 16 FT

DIR: B TOTAL LEN: 33.034 MI.
LEFT MUN: KEATING T

DIST: 02-5 SR: 46
RIGHT MUN: KEATING T

080579 FT

077407 FT

074889 FT

1 0 00277 0 00 0725+95 072691 FT
GALICO RD
(T378) 0280/0000

0310/2248 BMSID 42/0046/0310/2248

0310/0076
080579 FT

RILEY BROOK
STRUCTURE LENGTH 17 FT
BMSID 42/0046/0310/0076
1 0 00277 0 00 0805+20
VILLAGE: EAST SMETHPORT
REILLY HOLLOW RD
(T442)
0310/0000
LENGTH(AH 2666 BK 3172)

077407 FT 1 0 00277 0 00 0773+11
0300/0000 LENGTH(AH 3172 BK 2518)

074889 FT 1 0 00277 0 00 0747+93
0290/0000 LENGTH(AH 2518 BK 2198)

0280/1214 (APRA) PADOT STOCKPILE
PADOT STOCKPILE #16 RD
(GOVT)

Q 7 2 6 9 1 F T

```

S 0280/0000 LENGTH(AH 2198 BK 2797)
      ABBEY BROOK
      STRUCTURE LENGTH 12 FT
0270/2707 BMSID 42/0046/0270/2707

```

EXTRACT DATE: 11/25/2024 ROADWAY MANAGEMENT SYSTEM PAGE NUMBER: 35
PRINT DATE: 11/26/2024 SLD COUNTY/SR - ANNUAL PRINT COUNTY: MCKEAN

DIR: B TOTAL LEN: 33.034 MI. DIST: 02-5 SR: 46
LEFT MUN: KEATING T RIGHT MUN: KEATING T

069894 FT

069894 FT 1 0 00277 0 00 0698+25
5 0270/0000 LENGTH(AH 2797 BK 2716)

067178 FT

0260/0021 BMS EN 42/0046/0260/0000
067178 FT 1 0 00277 0 00 0671+11
DALY BROOK
5 0260/0000 BMSBG 42/0046/0260/0000
LENGTH(AH 2716 BK 3131)

0250/1262 KEATING
NORWICH T

064047 FT








064047 FT 1 0 00277 0 00 0639+80
5 0250/0000 LENGTH(AH 3131 BK 3136)

060911 FT

060911 FT 1 0 00277 0 00 0608+40
5 0240/0000 LENGTH(AH 3136 BK 2219)

EXTRACT DATE: 11/25/2024 ROADWAY MANAGEMENT SYSTEM PAGE NUMBER: 34
PRINT DATE: 11/26/2024 SLD COUNTY/SR - ANNUAL PRINT COUNTY: MCKEAN

DIR: B TOTAL LEN: 33.034 MI. DIST: 02-5 SR: 46
LEFT MUN: NORWICH T RIGHT MUN: NORWICH T

058692 FT		0230/0053 BMS EN 42/0046/0230/0000 058692 FT 1 0 00277 0 00 0586+26 WALCOTT CREEK
		5 0230/0000 BMSBG 42/0046/0230/0000 LENGTH(AH 2219 BK 2110)
		0220/1570 CHRISTIAN HOLLOW RD (SR2004 SEG 0010/0000)
1 0 00277 0 00 0565+43 056582 FT CROSBY CROSSROADS RD (T375) 0220/0000		056582 FT 5 0220/0000 LENGTH(AH 2110 BK 2013)
054569 FT		054569 FT 1 0 00277 0 00 0545+11 5 0210/0000 LENGTH(AH 2013 BK 2663)
051906 FT		0200/0037 BMS EN 42/0046/0200/0000 051906 FT 1 0 00277 0 00 0518+48 VILLAGE: CROSBY
		5 0200/0000 COLEGROVE BROOK BMSBG 42/0046/0200/0000 LENGTH(AH 2663 BK 2262)
049644 FT		049644 FT 1 0 00277 0 00 0495+86 VILLAGE: COLEGROVE 5 0190/0000 LENGTH(AH 2262 BK 2732)

EXTRACT DATE: 11/25/2024 ROADWAY MANAGEMENT SYSTEM PAGE NUMBER: 33
PRINT DATE: 11/26/2024 SLD COUNTY/SR - ANNUAL PRINT COUNTY: MCKEAN

DIR: B TOTAL LEN: 33.034 MI. DIST: 02-5 SR: 46
LEFT MUN: NORWICH T RIGHT MUN: NORWICH T

046912 FT

046912 FT 1 0 00277 0 00 0468+54
S 0180/0000 LENGTH(AH 2732 BK 2656)

1 0 00277 0 00 0442+05 044256 FT
SR 0146 SH
(SR0146 SEG 0180/3725) 0170/0000

0170/0271 BMS EN 42/0046/0170/0263
1 0 00277 0 00 0444+65
BRANCH OF POTATO CREEK
0170/0263 BMSBG 42/0046/0170/0263
044256 FT

S 0170/0000 LENGTH(AH 2656 BK 2727)

041529 FT

041529 FT 1 0 00277 0 00 0414+96
S 0160/0000 LENGTH(AH 2727 BK 2441)

0150/1063 BMS EN 42/0046/0150/1049
1 0 00277 0 00 0400+92
BRANCH POTATO CREEK
0150/1049 BMSBG 42/0046/0150/1049

039088 FT

039088 FT 1 0 00277 0 00 0390+55
S 0150/0000 LENGTH(AH 2441 BK 2734)

1 0 00277 0 00 0363+23 036354 FT
BREWER RUN RD
(T373) 0140/0000

0140/0511 BMS EN 42/0046/0140/0499
1 0 00277 0 00 0368+23
GALLUP BROOK
0140/0499 BMSBG 42/0046/0140/0499
036354 FT SACKETT HOLLOW RD
(T374)

S 0140/0000 LENGTH(AH 2734 BK 3176)

EXTRACT DATE: 11/25/2024 ROADWAY MANAGEMENT SYSTEM PAGE NUMBER: 32
PRINT DATE: 11/26/2024 SLD COUNTY/SR - ANNUAL PRINT COUNTY: MCKEAN

DIR: B TOTAL LEN: 33.034 MI. DIST: 02-5 SR: 46
LEFT MUN: NORWICH T RIGHT MUN: NORWICH T

WEST BRANCH RD
(T361)

033178 FT

033178 FT 1 0 00277 0 00 0331+24
S 0130/0000 LENGTH(AH 3176 BK 2565)

030613 FT

0120/0010 BMS EN 42/0046/0120/0000
030613 FT 1 0 00277 0 00 0305+76
LOST RUN

0110/1619

S 0120/0000 BMSBG 42/0046/0120/0000
LENGTH(AH 2565 BK 1750)

028863 FT

028863 FT 1 0 00277 0 00 0288+22
S 0110/0000 VILLAGE: BETULA
LENGTH(AH 1750 BK 2977)

025886 FT

025886 FT 1 0 00277 0 00 0258+45
S 0100/0000 LENGTH(AH 2977 BK 2402)

023484 FT

0090/0080 BMS EN 42/0046/0090/0000
023484 FT 1 0 00277 0 00 0234+43

EXTRACT DATE: 11/25/2024 ROADWAY MANAGEMENT SYSTEM PAGE NUMBER: 31
PRINT DATE: 11/26/2024 SLD COUNTY/SR - ANNUAL PRINT COUNTY: MCKEAN

DIR: B TOTAL LEN: 33.034 MI. DIST: 02-5 SR: 46
LEFT MUN: NORWICH T RIGHT MUN: NORWICH T

019957 FT

EAST POTATO CREEK
BMSBG 42/0046/0090/0000
5 0090/0000 LENGTH(AH 2402 BK 3527)

019957 FT 1 0 00277 0 00 0199+31
5 0080/0000 LENGTH(AH 3527 BK 2320)

017637 FT

017637 FT 1 0 00277 0 00 0176+24
5 0070/0000 LENGTH(AH 2320 BK 2930)

014707 FT

RBR

0060/0031 BMSBN 42/0046/0060/0001
014707 FT 1 0 00277 0 00 0147+07
P3
HAVENS RUN
BMSBG 42/0046/0060/0001
5 0060/0000 LENGTH(AH 2930 BK 3028)

011679 FT

0050/0016 BMSBN 42/0046/0050/0000
011679 FT 1 0 00277 0 00 0116+83
PIGEON HOLLOW CREEK

EXTRACT DATE: 11/25/2024 ROADWAY MANAGEMENT SYSTEM PAGE NUMBER: 30
PRINT DATE: 11/26/2024 SLD COUNTY/SR - ANNUAL PRINT COUNTY: MCKEAN

DIR: B TOTAL LEN: 33.034 MI. DIST: 02-5 SR: 46
LEFT MUN: NORWICH T RIGHT MUN: NORWICH T

008449 FT

0050/0000 BMSBG 42/0046/0050/0000
LENGTH(AH 3028 BK 3230)

008449 FT 1 0 00277 0 00 0084+17
0040/0000 LENGTH(AH 3230 BK 3132)

005317 FT

005317 FT 1 0 00277 0 00 0052+85
0030/0000 LENGTH(AH 3132 BK 2647)

002670 FT

0020/0040 TRIB NORTH CREEK
STRUCTURE LENGTH 8 FT
002670 FT BMSID 42/0046/0020/0040
0020/0000 1 0 00277 0 00 0026+38
LENGTH(AH 2647 BK 2670)

000000 FT

000000 FT 1 0 00277 0 00 0000+00
NC SR 0046 SH
INTER-BK NORTH CREEK RD
(SR0046 SEG 0200/1485)
MFC BEGIN = C
BK-CAMERON (12)
0010/0000 LENGTH(AH 2670 BK 0000)

EXTRACT DATE: 11/25/2024 ROADWAY MANAGEMENT SYSTEM PAGE NUMBER: 29
PRINT DATE: 11/26/2024 SLD COUNTY/SR - ANNUAL PRINT COUNTY: MCKEAN
DIR: B TOTAL LEN: 4.111 MI. DIST: 02-5 SR: 44
LEFT MUN: CERES T RIGHT MUN: CERES T

021707 FT



021707 FT
INTER-AHD TR 0417 NY
0084/0726 (TBC)
0084/0549 BMS EN 42/0044/0084/0358

EXTRACT DATE: 11/25/2024 ROADWAY MANAGEMENT SYSTEM PAGE NUMBER: 28
PRINT DATE: 11/26/2024 SLD COUNTY/SR - ANNUAL PRINT COUNTY: MCKEAN

DIR: B TOTAL LEN: 4.111 MI. DIST: 02-5 SR: 44
LEFT MUN: CERES T RIGHT MUN: CERES T

(TBK)KINGS RUN RD
(T438)

0084/0324
020981 FT

018488 FT

015493 FT

012990 FT

BELL RUN RD
(SR1009 SEG 0110/3307) 0050/1129

010483 FT

0 0 00000 0 00 0000+00
OSWAYO CREEK
0084/0358 BMSBG 42/0044/0084/0358

020981 FT 0 0 00000 0 00 0000+00
S 0084/0000 LENGTH(AH 0726 BK 2493)

018488 FT 1 0 00236 0 00 0184+72
S 0080/0000 LENGTH(AH 2493 BK 2995)

015493 FT 1 0 00236 0 00 0154+84
S 0070/0000 VILLAGE: CERES
LENGTH(AH 2995 BK 2503)

012990 FT 1 0 00236 0 00 0129+81
S 0060/0000 LENGTH(AH 2503 BK 2507)

0050/1147 POWER HOUSE RD
(T439)

010483 FT 1 0 00236 0 00 0104+74
S 0050/0000 LENGTH(AH 2507 BK 2420)

0040/1613 BMSSEN 42/0044/0040/1550
1 0 00236 0 00 0095+92

DIR: B TOTAL LEN: 4.111 MI. DIST: 02-5 SR: 44
LEFT MUN: CERES T RIGHT MUN: CERES T

EXTRACT DATE: 11/25/2024 ROADWAY MANAGEMENT SYSTEM PAGE NUMBER: 26
PRINT DATE: 11/26/2024 SLD COUNTY/SR - ANNUAL PRINT COUNTY: MCKEAN
DIR: B TOTAL LEN: 49.861 MI. DIST: 02-5 SR: 6
LEFT MUN: LIBERTY T RIGHT MUN: LIBERTY T

EXTRACT DATE: 11/25/2024 ROADWAY MANAGEMENT SYSTEM PAGE NUMBER: 25
PRINT DATE: 11/26/2024 SLD COUNTY/SR - ANNUAL PRINT COUNTY: MCKEAN

DIR: B TOTAL LEN: 49.861 MI. DIST: 02-5 SR: 6
LEFT MUN: LIBERTY T RIGHT MUN: LIBERTY T

SARTWELL CREEK RD
(SR1021 SEG 0010/0000) 1040/2503

INTER-AHD GRAND ARMY OF THE REPU
1040/2654 (SR0006 SEG 0010/0000)

1040/2100 BMS EN 42/0006/1040/2037
1 0 00101 0 00 0621+79
SARTWELL CREEK
1040/2037 BMSBG 42/0006/1040/2037

260611 FT

1040/0635 MILEPOST 164.00
260611 FT 1 0 00101 0 00 0601+38
VILLAGE: BURTSVILLE
1040/0000 LENGTH(AH 2654 BK 3182)

257429 FT

257429 FT 1 0 00101 0 00 0569+90
BOYER CROSSING RD
(T415)
1030/0000 LENGTH(AH 3182 BK 2447)

254982 FT

1020/0966 MILEPOST 163.00
254982 FT 1 0 00101 0 00 0545+55
1020/0000 LENGTH(AH 2447 BK 2564)

252418 FT

252418 FT 1 0 00101 0 00 0520+00
1010/0000 LENGTH(AH 2564 BK 2498)
1000/1812 BMS EN 42/0006/1000/1789
1 0 00101 0 00 0512+67
COLEMAN CREEK

EXTRACT DATE: 11/25/2024 ROADWAY MANAGEMENT SYSTEM PAGE NUMBER: 24
PRINT DATE: 11/26/2024 SLD COUNTY/SR - ANNUAL PRINT COUNTY: MCKEAN

DIR: B TOTAL LEN: 49.861 MI. DIST: 02-5 SR: 6
LEFT MUN: LIBERTY T RIGHT MUN: LIBERTY T

BENSON HOLLOW RD
(T426)

1000/0949

249920 FT

WILDWOOD DR
(T590)

0990/0967

247492 FT

FESSENDEN RD
(T410)

0980/1582

244407 FT

WILDWOOD DR
(T590)
IA CONSTRUCTION CORP RD
(PRDR)

0970/2065

0970/1621

241361 FT

1000/1789 BMSBG 42/0006/1000/1789

1000/0720 MILEPOST 162.00

249920 FT 1 0 00101 0 00 0495+00

NC GRAND ARMY OF THE REPU HW
5 1000/0000 LENGTH(AH 2498 BK 2428)

BRANCH ALLEGHENY RIVER
STRUCTURE LENGTH 14 FT
0990/0353 BMSID 42/0006/0990/0353
COLEMAN MILLS RD
(T413)

0990/0292
247492 FT 1 0 00101 0 00 0470+71
5 0990/0000 LENGTH(AH 2428 BK 3085)

0980/0967 MILEPOST 161.00

244407 FT 1 0 00101 0 00 0439+86
5 0980/0000 LENGTH(AH 3085 BK 3046)

LIBERTY
0970/2322 PORT ALLEGANY B

0970/1621 (APRA) IA CONSTRUCTION

241361 FT 1 0 00101 0 00 0409+13
SR 0155 SH
(SR0155 SEG 0160/2713)
5 0970/0000 LENGTH(AH 3046 BK 2172)

EXTRACT DATE: 11/25/2024 ROADWAY MANAGEMENT SYSTEM PAGE NUMBER: 23
PRINT DATE: 11/26/2024 SLD COUNTY/SR - ANNUAL PRINT COUNTY: MCKEAN

DIR: B TOTAL LEN: 49.861 MI. DIST: 02-5 SR: 6
LEFT MUN: PORT ALLEGANY B RIGHT MUN: PORT ALLEGANY B

HICKORY ST
(BORO)

0960/0546

239189 FT

CHESTNUT ST
(BORO)
SMITH AV
(BORO)

0950/0993

0950/0474

1 0 00100 0 02 0680+32 236833 FT
GRACE AV
(BORO)

0950/0000

FRANCIS AV
(BORO)
KEATING AV
(BORO)

0940/0792

0940/0328
235331 FT

MAIN ST
(SR0155 SEG 0170/0000) 0940/0000

0960/0940

MILEPOST 160.00

0960/0389

BMS EN 42/0006/0960/0340
1 0 00100 0 02 0652+90

LILLIBRIDGE CREEK

0960/0340

BMSBG 42/0006/0960/0340
1 0 00100 0 02 0656+77

239189 FT

MILL ST

(BORO)

0960/0000

LENGTH(AH 2172 BK 2356)

0950/2016

MAPLE ST

(BORO)

ARNOLD AV

(BORO)

0950/1687

0950/0321

TABOR AV

(BORO)

236833 FT

0950/0000

LENGTH(AH 2356 BK 1502)

0940/1169

BENTON AV

(BORO)

235331 FT 1 0 00100 0 02 0695+34
NC MAIN ST

0940/0000

LENGTH(AH 1502 BK 3256)

0930/2855

MILEPOST 159.00

0930/2472

BMS EN 42/0006/0930/2372
1 0 00101 0 00 0399+89

OTHER

RR

0930/2372

BMSBG 42/0006/0930/2372
PORT ALLEGANY

0930/1909

LIBERTY T

0930/1586

BMS EN 42/0006/0930/1221
1 0 00101 0 00 0388+70

ALLEGHENY RIVER

0930/1221

BMSBG 42/0006/0930/1221

EXTRACT DATE: 11/25/2024 ROADWAY MANAGEMENT SYSTEM PAGE NUMBER: 22
PRINT DATE: 11/26/2024 SLD COUNTY/SR - ANNUAL PRINT COUNTY: MCKEAN

DIR: B TOTAL LEN: 49.861 MI. DIST: 02-5 SR: 6
LEFT MUN: LIBERTY T RIGHT MUN: LIBERTY T

LOWER GRIMES RD
(T380)

232075 FT

0930/0000

==

232075 FT 1 0 00101 0 00 0376+54
BROOKLYN SIDE RD

5 0930/0000 LENGTH(AH 3256 BK 3186)

228889 FT

□ □

0920/0623 MILEPOST 158.00

228889 FT 1 0 00101 0 00 0344+71
5 0920/0000 LENGTH(AH 3186 BK 2471)

226418 FT

226418 FT 1 0 00101 0 00 0320+00
5 0910/0000 LENGTH(AH 2471 BK 2428)

WOODLAND DR
(T419)
EVERGREEN DR
(T419)

0900/1176

0900/1012

==

==

223990 FT

□ □

0900/0211 MILEPOST 157.00

223990 FT 1 0 00101 0 00 0295+75
5 0900/0000 LENGTH(AH 2428 BK 2763)

LOWER GRIMES RD
(T380)

0890/1985

==

0890/1985 UPPER GRIMES RD
(T350)

221227 FT

⌵
⌵

0890/0026 BMS EN 42/0006/0890/0000
221227 FT 1 0 00101 0 00 0268+12
OSTRANDER HOLLOW
BMSBG 42/0006/0890/0000

EXTRACT DATE: 11/25/2024 ROADWAY MANAGEMENT SYSTEM PAGE NUMBER: 21
PRINT DATE: 11/26/2024 SLD COUNTY/SR - ANNUAL PRINT COUNTY: MCKEAN

DIR: B TOTAL LEN: 49.861 MI. DIST: 02-5 SR: 6
LEFT MUN: LIBERTY T RIGHT MUN: LIBERTY T

S FREER RD
(T420)

0880/1618

==

==
□

0880/1596
0880/1016

S FREER RD
(T420) MILEPOST 156.00

217918 FT

217918 FT 1 0 00101 0 00 0235+00
0880/0000 LENGTH(AH 3309 BK 2498)

215420 FT

215420 FT 1 0 00101 0 00 0210+00
0870/0000 LENGTH(AH 2498 BK 2507)

212913 FT

==
□

0860/1128
0860/0701

OPEN BROOK RD
(T418) MILEPOST 155.00

212913 FT 1 0 00101 0 00 0184+85
0860/0000 LENGTH(AH 2507 BK 2542)

210371 FT

210371 FT 1 0 00101 0 00 0159+73
0850/0000 LENGTH(AH 2542 BK 2953)

X

0840/1327

LIBERTY
KEATING T
BRANCH OPEN BROOK
STRUCTURE LENGTH 14 FT
BMSID 42/0006/0840/1266

0840/1266

EXTRACT DATE: 11/25/2024 ROADWAY MANAGEMENT SYSTEM PAGE NUMBER: 20
PRINT DATE: 11/26/2024 SLD COUNTY/SR - ANNUAL PRINT COUNTY: MCKEAN

DIR: B TOTAL LEN: 49.861 MI. DIST: 02-5 SR: 6
LEFT MUN: KEATING T RIGHT MUN: KEATING T

PUMP STATION RD (T381)	0840/1196	" "	0840/0957	MILEPOST	154.00
	207418 FT		207418 FT 1 0 00101 0 00 0130+00		
			5 0840/0000 LENGTH(AH 2953 BK 2487)		
PIERCE BROOK RD (T368)	0830/1011	" "			
			0830/0684 BAKER RD (T379)		
			204931 FT		
1 0 00101 0 00 0105+06 STICKLES HOLLOW (T383)	204931 FT				
	0830/0000	" "	5 0830/0000 LENGTH(AH 2487 BK 2512)		
			0820/0835	MILEPOST	153.00
	202419 FT		202419 FT 1 0 00101 0 00 0080+07		
			5 0820/0000 LENGTH(AH 2512 BK 2509)		
	199910 FT		199910 FT 1 0 00101 0 00 0055+00		
			5 0810/0000 NC GRAND ARMY OF THE REPU HW LENGTH(AH 2509 BK 2694)		
JANE WARE RD (T556)	0800/2009	" "			
			0800/0605	MILEPOST	152.00
			0800/0297 GIFFORD HOLLOW RD (T415)		
KLEISATH RD (T555)	0800/0037	" "			
	197216 FT		197216 FT 1 0 00101 0 00 0028+65		
			5 0800/0000 LENGTH(AH 2694 BK 2821)		

DIR: B TOTAL LEN: 49.861 MI. DIST: 02-5 SR: 6
LEFT MUN: KEATING T RIGHT MUN: KEATING T

KLEISATH RD
(T555) 0790/0092

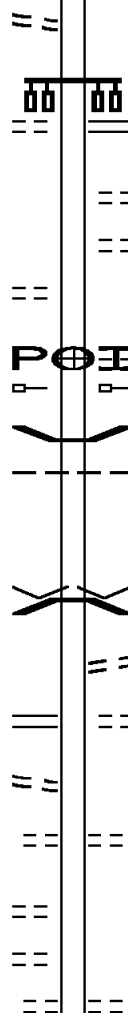
1 0 00101 0 00 0000+00 194395 FT
EAST VALLEY RD
(T364) 0790/0000

RAILROAD AV
(T598) 0780/1195

191603 FT

WATER ST
(SR0046 SEG 0320/0000) 0770/0345
1 0 00277 0 01 0875+56 190081 FT
MAIN ST
(BORO) 0770/0000

1 0 00096 0 00 0029+03 189457 FT
ALLEGHENY ST
(BORO) 0760/0000
PIKE ST
(BORO) 0750/2535



194395 FT SR 0046 SH
(SR0046 SEG 0310/2666)
[S] 0790/0000 LENGTH(AH 2821 BK 2792)
0780/2154 ALLAN ST
(T511)
0780/1694 ROSE ST
(T510)
0780/1120 (APRA) DUFFY INC
0780/0987 DUFFY INC RD
(PRDR) MILEPOST 151.00
0780/0174 BMSBN 42/0006/0780/0000
KEATING
0780/0075 SMETHPORT B
191603 FT 1 0 00277 0 01 0860+53
VILLAGE: EAST SMETHPORT
POTATO CREEK
[S] 0780/0000 BMSBG 42/0006/0780/0000
LENGTH(AH 2792 BK 1522)
0770/0643 FOREST AV
(BORO)
0770/0345 WATER ST
190081 FT (BORO)
[S] 0770/0000 NC EAST ST
LENGTH(AH 1522 BK 0624)
NELSON ST
(BORO)
0760/0342
189457 FT
[S] 0760/0000 LENGTH(AH 0624 BK 2884)
0750/2185 PINE ST
(BORO)

DIR: B TOTAL LEN: 49.861 MI. DIST: 02-5 SR: 6
LEFT MUN: SMETHPORT B RIGHT MUN: SMETHPORT B

EXTRACT DATE: 11/25/2024 ROADWAY MANAGEMENT SYSTEM PAGE NUMBER: 17
PRINT DATE: 11/26/2024 SLD COUNTY/SR - ANNUAL PRINT COUNTY: MCKEAN

DIR: B TOTAL LEN: 49.861 MI. DIST: 02-5 SR: 6
LEFT MUN: KEATING T RIGHT MUN: KEATING T

179513 FT

179513 FT 1 0 00095 0 00 1797+25
S 0710/0000 LENGTH(AH 1886 BK 2140)

177373 FT

177373 FT 1 0 00095 0 00 1775+00
S 0700/0000 LENGTH(AH 2140 BK 2496)

0690/1778 MILEPOST 148.00

174877 FT

174877 FT 1 0 00095 0 00 1750+00
S 0690/0000 LENGTH(AH 2496 BK 2517)

172360 FT

172360 FT 1 0 00095 0 00 1725+00
S 0680/0000 LENGTH(AH 2517 BK 2483)

0670/1492 MILEPOST 147.00

169877 FT

169877 FT 1 0 00095 0 00 1700+00
S 0670/0000 LENGTH(AH 2483 BK 2704)

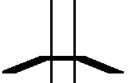






0660/0940 IRONS HOLLOW
(T347)

167173 FT

0660/0024 BMSEN 42/0006/0660/0000
167173 FT 1 0 00095 0 00 1672+76

EXTRACT DATE: 11/25/2024 ROADWAY MANAGEMENT SYSTEM PAGE NUMBER: 16
PRINT DATE: 11/26/2024 SLD COUNTY/SR - ANNUAL PRINT COUNTY: MCKEAN

DIR: B TOTAL LEN: 49.861 MI. DIST: 02-5 SR: 6
LEFT MUN: KEATING T RIGHT MUN: KEATING T

		IRON HOLLOW RUN
		BMSBG 42/0006/0660/0000 LENGTH(AH 2704 BK 2793)
		0650/1708 MILEPOST 146.00
164380 FT		164380 FT 1 0 00095 0 00 1645+00  0650/0000 LENGTH(AH 2793 BK 2358)
162022 FT		162022 FT 1 0 00095 0 00 1621+39  0640/0000 LENGTH(AH 2358 BK 3335)
		0630/2135 MILEPOST 145.00
158687 FT		158687 FT 1 0 00095 0 00 1588+05 KEATING HAMLIN T  0630/0000 LENGTH(AH 3335 BK 2810)
155877 FT		155877 FT 1 0 00095 0 00 1560+00  0620/0000 LENGTH(AH 2810 BK 2676) 0610/2325 MILEPOST 144.00

KASSON RD

EXTRACT DATE: 11/25/2024 ROADWAY MANAGEMENT SYSTEM PAGE NUMBER: 15
PRINT DATE: 11/26/2024 SLD COUNTY/SR - ANNUAL PRINT COUNTY: MCKEAN

DIR: B TOTAL LEN: 49.861 MI. DIST: 02-5 SR: 6
LEFT MUN: HAMLIN T RIGHT MUN: HAMLIN T

(T323)

0610/0623




0610/0532 BMS EN 42/0006/0610/0471
1 0 00095 0 00 1537+87

153201 FT



0610/0471 BMSBG 42/0006/0610/0471
153201 FT 1 0 00095 0 00 1533+17
BLOOMSTER HOLLOW RD
(T321)
5 0610/0000 LENGTH(AH 2676 BK 3040)

150161 FT



0600/0108 MILEPOST 143.00
150161 FT 1 0 00095 0 00 1502+74
5 0600/0000 LENGTH(AH 3040 BK 2274)

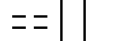
147887 FT



147887 FT 1 0 00095 0 00 1480+00
5 0590/0000 LENGTH(AH 2274 BK 2787)

MARVINDALE RD
(T323)

0580/1244



RBR

0580/0375 BMS EN 42/0006/0580/0310
1 0 00095 0 00 1455+33

145100 FT

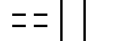
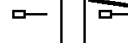


RBR

0580/0309 BMSBG 42/0006/0580/0310
145100 FT 1 0 00095 0 00 1452+26
SR 0146 SH
(SR0146 SEG 0010/0000)
5 0580/0000 LENGTH(AH 2787 BK 2208)
0570/2047 MILEPOST 142.00

CLAY RD
(TWP)

0570/1865



EXTRACT DATE: 11/25/2024 ROADWAY MANAGEMENT SYSTEM PAGE NUMBER: 14
PRINT DATE: 11/26/2024 SLD COUNTY/SR - ANNUAL PRINT COUNTY: MCKEAN

DIR: B TOTAL LEN: 49.861 MI. DIST: 02-5 SR: 6
LEFT MUN: HAMLIN T RIGHT MUN: HAMLIN T

	142892 FT		142892 FT	1 0 00095 0 00 1430+00
			0570/0000	VILLAGE: MARVINDALE LENGTH(AH 2208 BK 2503)
	140389 FT		140389 FT	1 0 00095 0 00 1405+00
			0560/0000	LENGTH(AH 2503 BK 2498)
BRIGHTS RD (TWP)	0550/1330		0550/1898	MILEPOST 141.00
			0550/1085	STRAWBERRY LN (TWP)
	137891 FT		137891 FT	1 0 00095 0 00 1380+02
			0550/0000	LENGTH(AH 2498 BK 2486)
	135405 FT		135405 FT	1 0 00095 0 00 1355+16
			0540/0000	LENGTH(AH 2486 BK 2465)
DEWEY AV (T319)	0530/1365		0530/1475	MILEPOST 140.00
			0530/0959	BMS EN 42/0006/0530/0946 1 0 00095 0 00 1339+97
			0530/0946	BRANCH MARVIN CREEK BMSBG 42/0006/0530/0946
	132940 FT		132940 FT	1 0 00095 0 00 1330+55
			0530/0000	LENGTH(AH 2465 BK 2822)

[illegible]

EXTRACT DATE: 11/25/2024 ROADWAY MANAGEMENT SYSTEM PAGE NUMBER: 12
PRINT DATE: 11/26/2024 SLD COUNTY/SR - ANNUAL PRINT COUNTY: MCKEAN

DIR: B TOTAL LEN: 49.861 MI. DIST: 02-5 SR: 6
LEFT MUN: HAMLIN T RIGHT MUN: HAMLIN T

122412 FT		122412 FT 1 0 00095 0 00 1225+37
		0490/0000 LENGTH(AH 2462 BK 2536)
		0480/0904 REST AREA PL
		(SR9202 SEG 0010/0124)
		0480/0828 REST AREA PL
		(SR9202 SEG 0010/0000)
119876 FT		119876 FT 1 0 00095 0 00 1200+01
		0480/0000 LENGTH(AH 2536 BK 2453)
		0470/1197 MILEPOST 137.00
117423 FT		117423 FT 1 0 00095 0 00 1175+32
		NC GRAND ARMY OF THE REPU HW
		KANE CREEK
		STRUCTURE LENGTH 14 FT
		BMSID 42/0006/0470/0000
		0470/0000 LENGTH(AH 2453 BK 2082)
LINDHOLM RD		
(SR3015 SEG 0010/0000)	0460/2041	
MARTIN GEER DR		
(TWP)	0460/1123	
1 0 00095 0 00 1154+60	115341 FT	
POPLAR ST		
(BORO)	0460/0000	
BRIDGE ST		
(SR3011 SEG 0010/0000)	0450/1718	
HILL ST		
(BORO)	0450/1363	
PHILIPS ST		
(BORO)	0450/0609	
SHORT ST		
(BORO)	0450/0271	
		0460/0357 SNOW DOME RD
		115341 FT (BORO)
		0460/0000 LENGTH(AH 2082 BK 2364)
		0450/0393 MILEPOST 136.00

EXTRACT DATE: 11/25/2024 ROADWAY MANAGEMENT SYSTEM PAGE NUMBER: 11
PRINT DATE: 11/26/2024 SLD COUNTY/SR - ANNUAL PRINT COUNTY: MCKEAN

DIR: B TOTAL LEN: 49.861 MI. DIST: 02-5 SR: 6
LEFT MUN: MOUNT JEWETT B RIGHT MUN: MOUNT JEWETT B

	112977 FT			112977 FT	1 0 00095 0 00 1130+92
					CHESTNUT ST
					(BORO)
MCCLELLAN AV				0450/0000	LENGTH(AH 2364 BK 2924)
(BORO)	0440/2861	==			
				0440/2630	OBERG AV
BRENNAN AV		==			(BORO)
(BORO)	0440/2430	==			
				0440/2110	ANDERSON ST
BOYD ST		==			(BORO)
(BORO)	0440/1935	==			
				0440/1629	UNKNOWN RD
CENTER ST		==			(BORO)
(BORO)	0440/1571	==			
				0440/1489	GULLUP AV
					(BORO)
				0440/1064	UNKNOWN RD
					(BORO)
KUSHEQUA AV					
(SR3009 SEG 0010/0000)	0440/0647	==			
	110053 FT			110053 FT	1 0 00095 0 00 1101+66
					DIVISION ST
					(BORO)
		==		0440/0000	LENGTH(AH 2924 BK 2474)
				0430/0698	BMS EN 42/0006/0430/0576
					1 0 00095 0 00 1082+82
					BUFFALO & PITTSBURGH RR
				0430/0576	BMSBG 42/0006/0430/0576
				0430/0447	MILEPOST 135.00
				107579 FT	
1 0 00095 0 00 1076+95	107579 FT				
DAYTON ST				0430/0000	LENGTH(AH 2474 BK 3447)
(BORO)	0430/0000	==			CAMPBELLTOWN RD
				0420/3150	(SR3005 SEG 0116/0649)

EXTRACT DATE: 11/25/2024 ROADWAY MANAGEMENT SYSTEM PAGE NUMBER: 10
PRINT DATE: 11/26/2024 SLD COUNTY/SR - ANNUAL PRINT COUNTY: MCKEAN

DIR: B TOTAL LEN: 49.861 MI. DIST: 02-5 SR: 6
LEFT MUN: MOUNT JEWETT B RIGHT MUN: MOUNT JEWETT B

104132 FT

104132 FT 1 0 00095 0 00 1042+55

NC MAIN ST
MOUNT JEWETT
HAMLIN T

5 0420/0000 LENGTH(AH 3447 BK 3255)

0410/1875 MILEPOST 134.00

100877 FT

100877 FT 1 0 00095 0 00 1010+00
5 0410/0000 LENGTH(AH 3255 BK 2993)

097884 FT

097884 FT 1 0 00095 0 00 0980+07
5 0400/0000 LENGTH(AH 2993 BK 2507)
0390/2101 MILEPOST 133.00

095377 FT

095377 FT 1 0 00095 0 00 0955+00
5 0390/0000 LENGTH(AH 2507 BK 1451)

FOR SR 0006 AND 0219
(CONN)

0380/0356

1 0 00095 0 00 0940+40 093926 FT
BUFFALO PITTSBURGH HW
(SR0219 SEG 0130/0000) 0380/0000

FROM 0219/0130 SH
(CONN)

0370/0771

W0380/0064 RWIS SITE/AT LANTZ CORN

093926 FT BUFFALO PITTSBURGH HW
(SR0219 SEG 0130/0000)
5 0380/0000 LENGTH(AH 1451 BK 1039)
FOR SR 0006 AND 0219
0370/0894 (CONN)

EXTRACT DATE: 11/25/2024 ROADWAY MANAGEMENT SYSTEM PAGE NUMBER: 9
PRINT DATE: 11/26/2024 SLD COUNTY/SR - ANNUAL PRINT COUNTY: MCKEAN

DIR: B TOTAL LEN: 49.861 MI. DIST: 02-5 SR: 6
LEFT MUN: HAMLIN T RIGHT MUN: HAMLIN T

	092887 FT		092887 FT	1 0 00095 0 00	0930+00
				VILLAGE: LANTZ CORNERS	
			0370/0000	LENGTH(AH 1039 BK 2509)	
			0360/1785	MILEPOST	132.00
	090378 FT		090378 FT	1 0 00095 0 00	0905+00
			0360/0000	LENGTH(AH 2509 BK 2454)	
	087924 FT		087924 FT	1 0 00095 0 00	0880+44
			0350/0000	LENGTH(AH 2454 BK 2783)	
			0340/1787	MILEPOST	131.00
WOLF FARM EAST RD (T449)	0340/1413			(APRA) KEYSTONE CHIPPIN KEYSTONE CHIPPING (PRDR)	
			0340/1376		
1 0 00095 0 00 0852+45 085141 FT ROUND HOUSE RD (T449)	0340/0000		085141 FT		
			0340/0000	LENGTH(AH 2783 BK 2620)	
WOLF FARM RD (T466)	0330/1176		082521 FT	1 0 00095 0 00	0826+25
				HAMLIN WETMORE T	
	082521 FT		0330/0000	LENGTH(AH 2620 BK 3062)	
WOLF FARM RD (T466)	0320/2276		0320/2225	MILEPOST	130.00

EXTRACT DATE: 11/25/2024 ROADWAY MANAGEMENT SYSTEM PAGE NUMBER: 8
PRINT DATE: 11/26/2024 SLD COUNTY/SR - ANNUAL PRINT COUNTY: MCKEAN

DIR: B TOTAL LEN: 49.861 MI. DIST: 02-5 SR: 6
LEFT MUN: WETMORE T RIGHT MUN: WETMORE T

MIDWAY RD
(T313) 0320/0964 ==

1 0 00095 0 00 0795+44 079459 FT
KANESHOLM RD
(T445) 0320/0000 ==

KANESHOLM RD
(T445) 0310/1119 ==
E BRICK RD
(TWP) 0310/0528 ==
076335 FT

E BRICK RD
(TWP) 0300/1942 ==
W BRICK RD
(T502) 0300/1513 ==

W BRICK RD
(T502) 0300/0342 ==
073890 FT

DETRICK RD
(T323) 0280/1038 ==

079459 FT

5 0320/0000 LENGTH(AH 3062 BK 3124)

0310/1189 BURNING WELL RD
(SR3003 SEG 0090/3259)

0310/0070 MILEPOST 129.00
076335 FT 1 0 00095 0 00 0764+30
5 0310/0000 LENGTH(AH 3124 BK 2445)

073890 FT 1 0 00095 0 00 0739+85
5 0300/0000 LENGTH(AH 2445 BK 2854)

0290/0055 MILEPOST 128.00
071036 FT 1 0 00095 0 00 0711+37
5 0290/0000 LENGTH(AH 2854 BK 1937)

EXTRACT DATE: 11/25/2024 ROADWAY MANAGEMENT SYSTEM PAGE NUMBER: 7
PRINT DATE: 11/26/2024 SLD COUNTY/SR - ANNUAL PRINT COUNTY: MCKEAN

DIR: B TOTAL LEN: 49.861 MI. DIST: 02-5 SR: 6
LEFT MUN: WETMORE T RIGHT MUN: WETMORE T

PADOT STOCKPILE #14
(GOVT)

069099 FT

069099 FT 1 0 00095 0 00 0692+00
VILLAGE: KANESHOLM
0280/0000 LENGTH(AH 1937 BK 2777)

066322 FT

066322 FT 1 0 00095 0 00 0664+11
IDEAL FARM RD
(T322)
0270/0000 LENGTH(AH 2777 BK 2425)
0260/1965 MILEPOST 127.00
(APRA) PADOT STOCKPILE
OLD SMETHPORT RD
(T444)

063897 FT

063897 FT 1 0 00095 0 00 0640+10
GREENDALE RD
(T311)
0260/0000 LENGTH(AH 2425 BK 3682)

060215 FT

0250/0417 MILEPOST 126.00
060215 FT 1 0 00095 0 00 0603+19
OLD SMETHPORT RD
(T444)
NC GRAND ARMY OF THE REPU HW
0250/0000 LENGTH(AH 3682 BK 2813)
OLD STATE RD
0240/2154 (T309)
BIDDLE ST ET
0240/1294 (BORO)

DIR: B TOTAL LEN: 49.861 MI. DIST: 02-5 SR: 6
LEFT MUN: WETMORE T RIGHT MUN: WETMORE T

EXTRACT DATE: 11/25/2024 ROADWAY MANAGEMENT SYSTEM PAGE NUMBER: 5
PRINT DATE: 11/26/2024 SLD COUNTY/SR - ANNUAL PRINT COUNTY: MCKEAN

DIR: B TOTAL LEN: 49.861 MI. DIST: 02-5 SR: 6
LEFT MUN: KANE BOROUGH B RIGHT MUN: KANE BOROUGH B

UNKNOWN RD
(BORO)
FIELD ST
(BORO)
UNKNOWN RD
(BORO)
UNKNOWN RD
(BORO)

0210/2347 ==
0210/2171 ==
0210/1966 ==
0210/1780 ==

EASTON ST
(BORO)

0210/1002 ==

048825 FT

TAYLOR ST
(BORO)

0200/1822 ==

046243 FT

044532 FT

FRALEY ST
(SR0066 SEG 0060/2164)
NC GREEVES ST
0220/0000 LENGTH(AH 2740 BK 2764)

0210/1504 HAINES ST
(BORO)
0210/1348 POPLAR ST
(BORO)
0210/1193 MILEPOST 124.00

048825 FT 1 0 00095 0 00 0488+30
HOLMAN ST
(BORO)
0210/0000 LENGTH(AH 2764 BK 2582)
OAK ST
(BORO)
0200/2167

0200/0195 KANE BOROUGH
046243 FT WETMORE T
1 0 00095 0 00 0462+35
WETMORE RD
(TWP)
NC FRALEY ST
0200/0000 LENGTH(AH 2582 BK 1711)

0190/0178 MILEPOST 123.00
044532 FT 1 0 00095 0 00 0445+43
0190/0000 LENGTH(AH 1711 BK 2550)

EXTRACT DATE: 11/25/2024 ROADWAY MANAGEMENT SYSTEM PAGE NUMBER: 4
PRINT DATE: 11/26/2024 SLD COUNTY/SR - ANNUAL PRINT COUNTY: MCKEAN

DIR: B TOTAL LEN: 49.861 MI. DIST: 02-5 SR: 6
LEFT MUN: WETMORE T RIGHT MUN: WETMORE T

NORTHWEST RD
(T310)

0180/1233

041982 FT

041982 FT 1 0 00095 0 00 0420+00
5 0180/0000 LENGTH(AH 2550 BK 2478)
(APRA) INTERNATIONAL PA
0170/2028 (PRDR) INTERNATIONAL PAPER CO

NORTHWEST RD
(T310)

0170/0621

039504 FT

039504 FT 1 0 00095 0 00 0395+22
5 0170/0000 LENGTH(AH 2478 BK 2529)
0160/2449 MILEPOST 122.00
UNKNOWN RD
0160/2038 (TWP)

036975 FT

036975 FT 1 0 00095 0 00 0370+00
5 0160/0000 LENGTH(AH 2529 BK 2488)

034487 FT

034487 FT 1 0 00095 0 00 0345+00
5 0150/0000 LENGTH(AH 2488 BK 2502)
0140/2134 MILEPOST 121.00

0140/1146 TOWNSHIP LINE RD
(TWP)

031985 FT

031985 FT 1 0 00095 0 00 0320+00
5 0140/0000 LENGTH(AH 2502 BK 2499)

DIR: B TOTAL LEN: 49.861 MI. DIST: 02-5 SR: 6
LEFT MUN: WETMORE T RIGHT MUN: WETMORE T

EXTRACT DATE: 11/25/2024 ROADWAY MANAGEMENT SYSTEM PAGE NUMBER: 2
PRINT DATE: 11/26/2024 SLD COUNTY/SR - ANNUAL PRINT COUNTY: MCKEAN

DIR: B TOTAL LEN: 49.861 MI. DIST: 02-5 SR: 6
LEFT MUN: HAMILTON T RIGHT MUN: HAMILTON T

FORESTRY RD
(FRST)

0090/0441
018856 FT

BRANCH 2 MILE RUN
STRUCTURE LENGTH 12 FT
BMSID 42/0006/0090/1092

018856 FT 1 0 00095 0 00 0189+04
0090/0000 LENGTH(AH 2696 BK 2998)
0080/2451 MILEPOST 118.00

015858 FT

015858 FT 1 0 00095 0 00 0159+06
0080/0000 LENGTH(AH 2998 BK 1891)

013967 FT

013967 FT 1 0 00095 0 00 0140+15
0070/0000 LENGTH(AH 1891 BK 2290)

0060/1357 MILEPOST 117.00

011677 FT

011677 FT 1 0 00095 0 00 0117+25

WILDCAT RD
(T309)

0060/0000

WETMORE RD
(SR3002 SEG 0010/0000)
0060/0000 LENGTH(AH 2290 BK 2058)
0050/1819 BMSID 42/0006/0050/1803
1 0 00095 0 00 0114+70

WILDCAT RD
(T309)

0050/1230

0050/1803 WILD CAT RUN
BMSBG 42/0006/0050/1803

009619 FT

009619 FT 1 0 00095 0 00 0096+62
0050/0000 LENGTH(AH 2058 BK 2622)

0040/1818 MILEPOST 116.00

EXTRACT DATE: 11/25/2024 ROADWAY MANAGEMENT SYSTEM PAGE NUMBER: 1
PRINT DATE: 11/26/2024 SLD COUNTY/SR - ANNUAL PRINT COUNTY: MCKEAN

DIR: B TOTAL LEN: 49.861 MI. DIST: 02-5 SR: 6
LEFT MUN: HAMILTON T RIGHT MUN: HAMILTON T

1 0 00095 0 00 0070+40 006997 FT
GIBBS HILL RD
(T308) 0040/0000

CHURCH ST
(T313) 0030/1505

1 0 00095 0 00 0039+06 003861 FT
SVEN AL
(T468) 0030/0000

1 0 00095 0 00 0020+18 001972 FT
NORTH HILLSIDE DR
(T318) 0020/0000
CHURCH RD
(T313) 0010/1913
LINCOLN AV
(T525) 0010/1546

000000 FT

006997 FT
NC GRAND ARMY OF THE REPU HW
5 0040/0000 LENGTH(AH 2622 BK 3136)

0030/1867 OVERBROOK RD
(T312)

NC E MAIN ST
0030/1092 CENTRAL RD
(T315)

003861 FT
5 0030/0000 LENGTH(AH 3136 BK 1889)
WATER ST
0020/1783 (T314)

0020/0492 MILEPOST 115.00
001972 FT SOUTH HILLSIDE RD
(T317)
5 0020/0000 LENGTH(AH 1889 BK 1972)

0010/1237 BMS EN 42/0006/0010/1218
1 0 00095 0 00 0012+61
0010/1218 PIG TAIL ALLEY CREEK
BMS BG 42/0006/0010/1218

000000 FT 1 0 00095 0 00 0000+00
VILLAGE: LUDLOW
NC W MAIN ST
INTER-BK GRAND ARMY OF THE REP H
(SRO006 SEG 0970/3759)
MFC BEGIN = B
BK-WARREN (61)
5 0010/0000 LENGTH(AH 1972 BK 0000)