

Straight Line Diagram

**Mifflin
44**

January 2025

This document was produced by the Pennsylvania Department of Transportation (PENNDOT) as an internal management tool for State maintained highways and is not to be used for other purposes. The printed information was compiled from the Department's computerized Roadway Management System (RMS) and is subject to change without notice. Use of any or all of the printed information for purposes other than those intended by the Department may not satisfy other accuracy and completeness requirements and the Department does not warrant that such printed information is accurate or complete.

ROADWAY MANAGEMENT SYSTEM

[illegible]



December 30, 2024

Pennsylvania State Roads - Straight Line Diagrams

Contained within this document are the 2025 Pennsylvania Straight Line Diagrams (SLDs) for State Routes by county within a particular PennDOT district. At the end of each year, PennDOT takes a snapshot of its current SLD database and creates PDF files from the SLD snapshot. The SLDs are a graphical representation of State Routes (SRs) that PennDOT maintains. The information shown on the SLD is generated from data found in PennDOT's Roadway Management System (RMS) database. The data from RMS is constantly being updated to match actual roadway inventory data found on Pennsylvania's state highways. PennDOT's SR system is explained briefly in this document along with symbol definitions for each type of roadway feature or attribute found on the SLD. This PDF version of the SLD contains an individual county list of all state roads found in that county. The SRs found on the list are linked to the actual pages that show the individual SLDs. To find an SLD for a particular road that you want, simply point to that road on the SR index list and click on it to jump to the beginning page of that SLD.

If you have any questions or comments concerning information found in this document, please contact Ty Reed, Chief, Roadway Inventory and Testing Unit, Asset Management Division, Bureau of Operations, by calling (717) 787-7294.

Additional information on state owned highways is available from your local PENNDOT Engineering District Office, RMS Unit, RMS Coordinator.

Straight Line Diagram Disclaimer: This document is for informational purposes only and may be viewed by anyone. No part of the information contained in this document may be altered or redistributed without prior written consent of PENNDOT. Straight Line Diagram information is provided "as is" without warranty of any kind, either expressed or implied. This information could include technical inaccuracies or errors of omission. Changes may be made periodically to the information herein.

Copyright © 2024 by the Commonwealth of Pennsylvania. All rights reserved.



Asset Management Division

Mission Statement

To protect and preserve Pennsylvania's infrastructure by providing meaningful, timely, and accurate pavement and roadway management, design, standards, strategies, inventory and condition, as well as fair, consistent and efficient application of Commonwealth laws and regulations.

CUSTOMER SERVICE RATING FORM

Straight Line Diagram (SLD) – Customer Service Rating

As means to improve customer service, we would like you to rate the product/ service you have received, by circling a “grade” from “A” (excellent) to “E” (fail).

A B C D E

If your rating is not an “A,” please let us know what we could do better.

Name and Organization (optional)

Thank You.

(Fold along line, and tape or staple together before mailing)

(Cut along dashed line

Bureau of Operations
Asset Management Division – PennDOT Annex
907 Elmerton Avenue
Harrisburg, PA 17110
ATTN: Ty Reed

PENNSYLVANIA DEPARTMENT OF TRANSPORTATION

Bureau of Operations, Asset Management Division

Location Referencing System (LRS) – Definitions, Uses & Testing

The Department's LRS, implemented in 1987, is the mechanism to designate the State highway network, to define roadway lengths, locations, and route connectivity, and to serve as the basis for the collection, storage, and integration of roadway information.

An LRS key is a unique series of numbers that identifies the location of each point or feature along a State route. The fourteen digit number is an integral part of the Roadway Management System (RMS) where roadway data is stored. 07/4016/0100/0857 is an example of an LRS key, which identifies County (CO) = 07, State Route (SR) = 4016, Segment (SEG) = 0100, and Offset = 0857.

County (CO)

Each of Pennsylvania's sixty-seven counties is identified by a number.

Name	#	Name	#	Name	#	Name	#
Adams	1	Clinton	18	Lackawanna	35	Potter	52
Allegheny	2	Columbia	19	Lancaster	36	Schuylkill	53
Armstrong	3	Crawford	20	Lawrence	37	Snyder	54
Beaver	4	Cumberland	21	Lebanon	38	Somerset	55
Bedford	5	Dauphin	22	Lehigh	39	Sullivan	56
Berks	6	Delaware	23	Luzerne	40	Susquehanna	57
Blair	7	Elk	24	Lycoming	41	Tioga	58
Bradford	8	Erie	25	McKean	42	Union	59
Bucks	9	Fayette	26	Mercer	43	Venango	60
Butler	10	Forest	27	Mifflin	44	Warren	61
Cambria	11	Franklin	28	Monroe	45	Washington	62
Cameron	12	Fulton	29	Montgomery	46	Wayne	63
Carbon	13	Greene	30	Montour	47	Westmoreland	64
Centre	14	Huntingdon	31	Northampton	48	Wyoming	65
Chester	15	Indiana	32	Northumberland	49	York	66
Clarion	16	Jefferson	33	Perry	50	Philadelphia	67
Clearfield	17	Juniata	34	Pike	51		

State Route (SR)

State Routes (SR's) are identified by four-digit numbers. SR numbers are assigned as follows:

- | | |
|--|-----------|
| 1. Traffic Routes: Routes designated as Interstates, US or PA Routes | 0001-0999 |
| 2. Quadrant Routes (Non-Traffic Routes) | 1001-4999 |
| 3. Relocated Traffic Routes | 6000-6999 |
| 4. Turned Back, Abandoned, or Null Routes | 7000-7999 |
| 5. Interchanges | 8001-8999 |
| 6. WYE's | 9101-9199 |
| 7. Rest Areas | 9201-9299 |
| 8. Truck Escape Ramps | 9301-9399 |
| 9. Others | 9401-9499 |
| 10. Park and Rides | 9501-9599 |

Even/Odd Convention: Even numbers are typically given to SR's in the East/West direction, and odd numbers to SR's that run North/South. This convention applies to Interstate Routes (except those that are Beltways or Spurs), and Quadrant Routes. This convention may or may not apply to PA or US Traffic Routes.

Hierarchy: If two or more traffic routes occupy the same section of roadway, the SR number is based on the "higher" type route, according to the following hierarchy. If the traffic routes are the same hierarchy class, then the SR number is assigned the lower numbered traffic route (Figure 1).

- Interstates
- U.S. Routes
- PA Routes
- Quadrant Routes

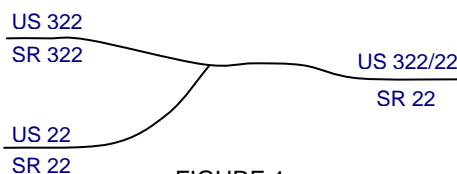


FIGURE 1

Other Numbering Conventions:

1. The first digit of a quadrant route is based on which quadrant of the county the route is located, as shown in the following diagram (Figure 2).
2. The last three digits of a Relocated Traffic Route are the same as the Traffic Route that was relocated.
3. Interchanges are numbered sequentially. Odd numbers are given to interchanges along SR's in the North/South direction; even numbers are given to interchanges along SR's in the East/West direction (Figure 3).
4. WYE's are given odd numbers if the connecting SR is odd numbered, and even numbers if the connecting SR is even numbered.
5. Rest Areas or Truck Escape Ramps are given odd numbers if they connect to the Southbound or Westbound side of an SR, and even numbers if they connect to the Northbound or Eastbound side.

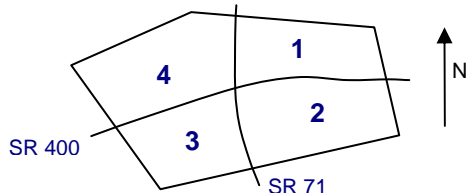


FIGURE 2

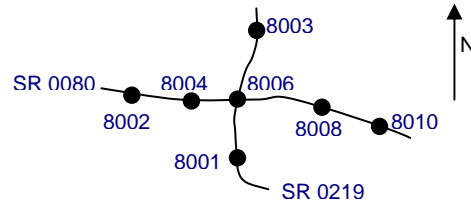


FIGURE 3

Segment (SEG)

State routes are divided into segments, which are approximately one-half mile long, and are identified by a four-digit number. Segment begin and end points are placed at physical features where possible. Segment numbers increase in the North or East direction, and typically by 10's (Figure 4). Segments are even numbered on undivided roadways, and in the Northbound or Eastbound direction of divided roadways. Segments are odd numbered in the Southbound or Westbound direction of divided roadways (Figure 5). Interstate segments are associated with the mile posts (Figure 6).

Undivided Roadways

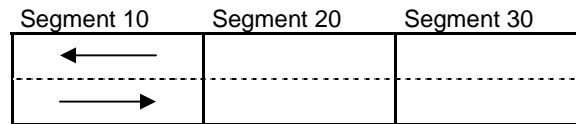


FIGURE 4

Divided Roadways

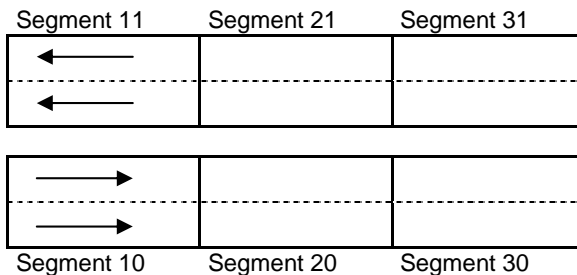


FIGURE 5

Interstate Roadways

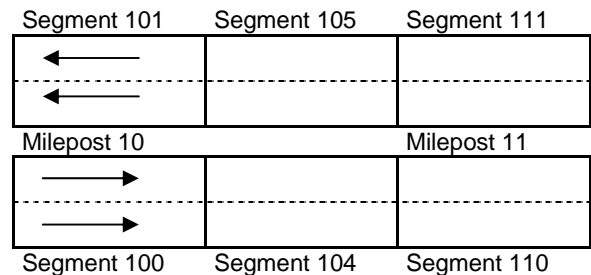


FIGURE 6

Turned Back, Abandoned, and Null Segments are given numbers in the range of 7000-7999. For two coinciding State routes, the route with "lower" hierarchy is "nulled."

Segment numbering restarts on Traffic Routes at County boundaries, except Interstates (Figure 7).

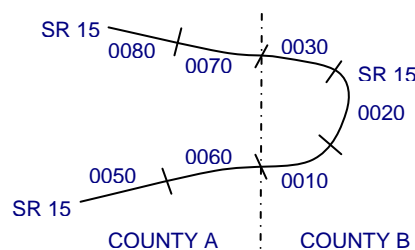


FIGURE 7

Offset

The offset, a subdivision of the segment, is the distance (in feet) from the beginning of the segment, expressed as a four-digit number. Offsets are measured in the increasing segment direction.

Segment Markers

Segment markers, which allow for easy identification of the LRS location on the State highway system, indicate the State route and segment number at the point that each segment is entered. If the beginning of a segment occurs at a physical feature, then the point of reference is at the physical feature and not the sign. At intersections, signs are used to identify beginning or ending State routes or segments.



Users of the LRS

Locations of all intersections, structures, and other points of interest are field verified and inventoried in the RMS. This information can be displayed on Straight Line Diagrams (SLD's) which can be viewed in the RMS, or hardcopy form. SLD books are refreshed and printed annually for distribution to the Department's District and County offices, as well as too many external entities.

A list of those within the Department that use the LRS to identify locations in the RMS and in the field includes personnel from the following organizations: Pavement Testing, County Maintenance, Traffic, Design, Surveys, Construction, Bridge, Permits, Crash Review, Planning and Programming, Posted & Bonded Roads, Tort Liability, and Emergency Management.

Users outside the Department include: County & Municipal governments, County 911, Planning Commissions, Federal Highway Administration, State & Local Police, Local Emergency Management, Delivery Services (UPS, Fed Ex, etc.), Fire Departments, Utility Companies, Contractors, and Consultants.

Without segment markers located in the field, all of these users would have to rely solely on the SLD, which would be extremely cumbersome at best and impossible for some.

Verification, QA & QC

In order to assure that LRS information is indicated properly in the RMS, on SLD's, and in the field, LRS Quality Assurance (QA) and Quality Commitment (QC) programs are performed each year. The Bureau of Operations, Asset Management Division, Roadway Inventory & Testing Unit (RITU) performs all Statewide QC testing. Field verification and QA is also performed by RITS, except in Engineering Districts 2-0, 11-0, and 12-0, where it is done "in-house." Each Engineering District is responsible for its own LRS completeness and maintenance with respect to the RMS.









































Twenty percent of each county is field tested annually as part of the QA program, and five percent of each county is tested for the annual QC program. The goal of the QC program is to maintain at least 90% accuracy between the RMS and the actual field locations of highway features. Annual QC ratings are developed and reported to the Engineering Districts.

Field testing is performed by two-person teams (a permanent employee that operates the test, and a temporary employee that drives the device) with the use of vans equipped with an on-board computer and a Data Measurement Subsystem. Testing is typically performed during the months of April through November.

Vehicle location and roadway features are displayed on the van's computer screen in SLD format, and the software accepts operator inputs verifying or modifying roadway feature locations, as well as comments. Though the system can function at greater speed, test speeds are typically less than 25 mph to ensure accuracy.

There are five categories of information that is verified and/or modified:

1. State Route Length
2. Segment Length
3. Roadway Geometry (lane count, pavement & shoulder types & widths)
4. Intersecting Feature Location (intersections & bridges)
5. Segment Marker Location

 SEGMENT MARKER	 AHEAD LEFT INTER STATE OWNED	 RAILROAD CROSSING	 INTERSTATE MILEPOST
 TURNBACK	 AHEAD LEFT INTER NON-STATE	 RAILROAD OVER-PASS	 MFC BEGIN
 NULL	 AHEAD RIGHT INTE STATE OWNED	 OVER-PASS	 MUNICIPAL BOUNDARY
 UNDIVIDED HIGHWAY	 AHEAD RIGHT INTE NON-STATE	 BRIDGE END	 VILLAGE BEGIN
 PHYSICALLY DIVIDED	 BACK LEFT INTER STATE OWNED	 BRIDGE BEGIN	AH - LENGTH FORWARD TO NEXT SEGMENT BEGIN BK - LENGTH BACK WARD TO PREVIOUS SEGMENT BEGIN
 PAINT DIVIDED	 BACK LEFT INTER NON-STATE	 TUNNEL	
 INTERSECTION AHEAD	 BACK RIGHT INTER STATE OWNED	 SIGN STRUCTURE	MFC - MAINTENANCE FUNCTIONAL CLASS A = INTERSTATE B = EXPRESSWAY AND/OR PRINCIPLE ARTERIAL C = MINOR ARTERIAL D = COLLECTOR E = LOCAL ACCESS F = INTERCHANGE RAMP
 INTERSECTION BACK	 BACK RIGHT INTER NON-STATE	 P3 BRIDGE	
 REFERENCE AHEAD/BACK	 T-LEFT INTERSEC STATE OWNED	 RETAINING WALL	
 DIVIDED CONNECTOR	 T-LEFT INTERSEC NON-STATE	 BRIDGE/CULVERT UNDER FILL	NULL AND TURNBACK SEGMENTS ARE DISPLAYED IN THE DEPARTMENT'S ROADWAY MANAGEMENT SYSTEM (RMS) AS 100 FEET IN LENGTH. ACTUAL SEGMENT AND SECTION LENGTHS MAY VARY SIGNIFICANTLY
 CROSS INTERSEC STATE OWNED	 T-RIGHT INTERSEC STATE OWNED	 PIPE (STAMPP)	
 CROSS INTERSEC NON-STATE	 T-RIGHT INTERSEC NON-STATE	 ROTARY INTERSEC	

STRAIGHT LINE DIAGRAM (SLD) ANNUAL REFRESH ATTRIBUTE KEY

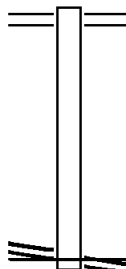
PAGE 2 OF 2

[illegible]

EXTRACT DATE: 11/25/2024 ROADWAY MANAGEMENT SYSTEM PAGE NUMBER: 184
PRINT DATE: 11/26/2024 SLD COUNTY/SR - ANNUAL PRINT COUNTY: MIFFLIN

DIR: W TOTAL LEN: .355 MI. DIST: 02-7 SR: 9402
LEFT MUN: ARMAGH T RIGHT MUN: ARMAGH T

001875 FT



0 0 00000 0 00 0000+00 000000 FT
TWENTY-EIGHTH DIVISION
(SR0322 SEG 0041/0000) 0010/0000

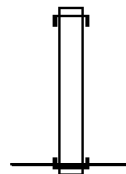
001875 FT
0010/1875 TWENTY-EIGHTH DIVISION
(SR0322 SEG 0031/1109)

NC OLD 322 RD
000000 FT TWENTY-EIGHTH DIVISION
(SR0322 SEG 0041/0000)
MFC BEGIN = F
0010/0000 LENGTH(AH 1875 BK 0000)

EXTRACT DATE: 11/25/2024 ROADWAY MANAGEMENT SYSTEM PAGE NUMBER: 183
 PRINT DATE: 11/26/2024 SLD COUNTY/SR - ANNUAL PRINT COUNTY: MIFFLIN
 DIR: E TOTAL LEN: .061 MI. DIST: 02-7 SR: 9302
 LEFT MUN: ARMAGH T RIGHT MUN: ARMAGH T

000320 FT

000000 FT

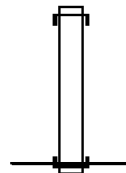


000320 FT
 INTER-AHD END OF SR 9302 SH
 0010/0320 (GOVT)
 000000 FT 0 0 00000 0 00 0000+00
 NC TRUCK ESCAPE LN
 INTER-BK TWENTY EIGHTH DIVISION
 (SR0322 SEG 0030/2590)
 MFC BEGIN = F
 0010/0000 LENGTH(AH 0320 BK 0000)

EXTRACT DATE: 11/25/2024 ROADWAY MANAGEMENT SYSTEM PAGE NUMBER: 182
PRINT DATE: 11/26/2024 SLD COUNTY/SR - ANNUAL PRINT COUNTY: MIFFLIN
DIR: N TOTAL LEN: .062 MI. DIST: 02-7 SR: 9101
LEFT MUN: LEWISTOWN B RIGHT MUN: LEWISTOWN B

000327 FT

000000 FT

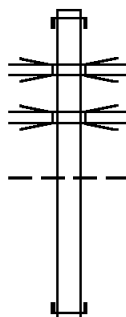


000327 FT
INTER-AHD MAIN ST
0010/0327 (SR3001 SEG 0010/0144)
000000 FT 0 0 00000 0 00 0000+00
NC MA IN ST
INTER-BK MAIN ST
(SR3006 SEG 0071/0765)
MFC BEGIN = F
0010/0000 LENGTH(AH 0327 BK 0000)

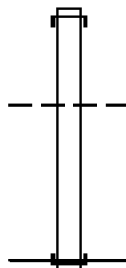
EXTRACT DATE: 11/25/2024 ROADWAY MANAGEMENT SYSTEM PAGE NUMBER: 181
PRINT DATE: 11/26/2024 SLD COUNTY/SR - ANNUAL PRINT COUNTY: MIFFLIN

DIR: W TOTAL LEN: .446 MI. DIST: 02-7 SR: 8018
LEFT MUN: DERRY T RIGHT MUN: DERRY T

002353 FT



001026 FT



000000 FT

002353 FT
INTER-AHD TWENTY EIGHTH DIVISION
0250/1327 (SR0022 SEG 0563/1470)
LR 788
0250/0776 OP ID 44/0022/0573/0000
LR 788
0250/0752 OP ID 44/0022/0572/0000

DERRY
0250/0091 LEWISTOWN B
001026 FT 1 0 00033 3 01 0050+30
NC 0250 RAMP RD
INTER-BK CHARLES ST
(SR3002 SEG 0100/1837)
5 0250/0000 LENGTH(AH 1327 BK 1026)

INTER-AHD CHARLES ST
0010/1026 (SR3002 SEG 0100/1837)

DERRY
0010/0091 LEWISTOWN B
000000 FT 1 0 00033 3 01 0050+30
NC 0010 RAMP RD
INTER-BK TWENTY EIGHTH DIVISION
(SR0022 SEG 0562/1528)
MFC BEGIN = F
5 0010/0000 LENGTH(AH 1026 BK 0000)

EXTRACT DATE: 11/25/2024 ROADWAY MANAGEMENT SYSTEM PAGE NUMBER: 180
PRINT DATE: 11/26/2024 SLD COUNTY/SR - ANNUAL PRINT COUNTY: MIFFLIN

DIR: E TOTAL LEN: 1.032 MI. DIST: 02-7 SR: 8016
LEFT MUN: DERRY T RIGHT MUN: DERRY T

005450 FT

005450 FT
INTER-AHD SR 3006 SH
0260/1416 (SR3006 SEG 0081/2770)

004034 FT

0260/0335 BMS EN 44/8016/0260/0000
004034 FT 0 0 00000 0 00 0000+00
INTER-BK RAMP B RD
(SR8016 SEG 0250/1680)
SR 22
BMSBG 44/8016/0260/0000
5 0260/0000 LENGTH(AH 1416 BK 1680)

INTER-AHD RAMP B RD
0250/1680 (SR8016 SEG 0260/0000)

002354 FT

002354 FT 0 0 00000 0 00 0000+00
NC RAMP B RD
INTER-BK TWENTY EIGHTH DIVISION
(SR0022 SEG 0613/0000)
5 0250/0000 LENGTH(AH 1680 BK 2354)

INTER-AHD TWENTY EIGHTH DIVISION
0010/2354 (SR0022 SEG 0612/0000)

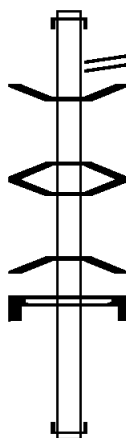
000000 FT

000000 FT 0 0 00000 0 00 0000+00
NC RAMP A RD
INTER-BK SR 3006 SH
(SR3006 SEG 0080/2806)
MFC BEGIN = F
5 0010/0000 LENGTH(AH 2354 BK 0000)

EXTRACT DATE: 11/25/2024 ROADWAY MANAGEMENT SYSTEM PAGE NUMBER: 179
PRINT DATE: 11/26/2024 SLD COUNTY/SR - ANNUAL PRINT COUNTY: MIFFLIN

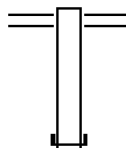
DIR: E TOTAL LEN: 1.610 MI. DIST: 02-7 SR: 8014
LEFT MUN: DERRY T RIGHT MUN: DERRY T

008501 FT



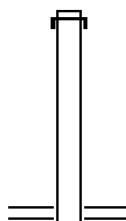
008501 FT
INTER-AHD VIETNAM VETS MEM HW
0270/1158 (SR0022 SEG 0533/0000)
RAMP F
0270/1014 (SR8014 SEG 0260/0000)
0270/0804 BMSSEN 44/8014/0270/0701
0 0 00000 0 00 0000+00
SR 3023
0270/0701 BMSBG 44/8014/0270/0701
0270/0444 BMSSEN 44/8014/0270/0265
0 0 00000 0 00 0000+00
TR. KISHACOQUILLAS CREE
0270/0265 BMSBG 44/8014/0270/0265
SIGN: 2 CHORD TRUSS
0270/0194 BMSID 44/8014/0270/0194
007343 FT 0 0 00000 0 00 0000+00
NC RAMP A RD
INTER-BK TWENTY EIGHTH DIVISION
(SR0322 SEG 0270/0371)
S 0270/0000 LENGTH(AH 1158 BK 0442)

007343 FT



0260/0442 ORT VALLEY RD
(SR3023 SEG 0010/2403)
006901 FT 0 0 00000 0 00 0000+00
NC RAMP F RD
INTER-BK SR 8014 SH
(SR8014 SEG 0270/1014)
S 0260/0000 LENGTH(AH 0442 BK 1472)

006901 FT



INTER-AHD VIETNAM VETS MEM HW
0250/1472 (SR0022 SEG 0523/0794)

005429 FT



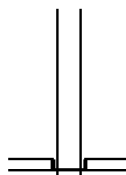
005429 FT 0 0 00000 0 00 0000+00
NC RAMP G RD
ORT VALLEY RD
(SR3023 SEG 0010/2403)
S 0250/0000 LENGTH(AH 1472 BK 0185)

INTER-AHD VIETNAM VETS MEM HW
0040/0185 (SR0022 SEG 0532/1334)
FROM 3023/0010 SH
0040/0073 (CONN)

EXTRACT DATE: 11/25/2024 ROADWAY MANAGEMENT SYSTEM PAGE NUMBER: 178
PRINT DATE: 11/26/2024 SLD COUNTY/SR - ANNUAL PRINT COUNTY: MIFFLIN

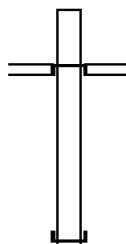
DIR: E TOTAL LEN: 1.610 MI. DIST: 02-7 SR: 8014
LEFT MUN: DERRY T RIGHT MUN: DERRY T

005244 FT




005244 FT 0 0 00000 0 00 0000+00
NC RAMP H RD
ORT VALLEY RD
(SR3023 SEG 0010/1612)
INTER-BK RAMP E RD
(SR8014 SEG 0030/1095)
S 0040/0000 LENGTH(AH 0185 BK 1095)

004149 FT



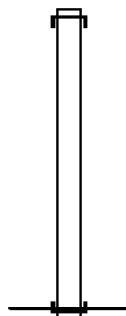
INTER-AHD RAMP H RD
(SR8014 SEG 0040/0000)
ORT VALLEY RD
0030/1095 (SR3023 SEG 0010/1612)
004149 FT 0 0 00000 0 00 0000+00
NC RAMP E RD
INTER-BK VIETNAM VETS MEM HW
(SR0022 SEG 0532/0000)
S 0030/0000 LENGTH(AH 1095 BK 1959)

002190 FT



INTER-AHD TWENTY EIGHTH DIVISION
0020/1959 (SR0322 SEG 0261/3262)
0020/0867 BMS EN 44/8014/0020/0000
002190 FT 0 0 00000 0 00 0000+00
INTER-BK RAMP C RD
(SR8014 SEG 0010/2190)
SR 322 EB
BMSBG 44/8014/0020/0000
S 0020/0000 LENGTH(AH 1959 BK 2190)
INTER-AHD RAMP C RD
0010/2190 (SR8014 SEG 0020/0000)

000000 FT



000000 FT 0 0 00000 0 00 0000+00
NC RAMP C RD
INTER-BK VIETNAM VETS MEM HW
(SR0022 SEG 0522/0221)
MFC BEGIN = F
S 0010/0000 LENGTH(AH 2190 BK 0000)

EXTRACT DATE: 11/25/2024 ROADWAY MANAGEMENT SYSTEM PAGE NUMBER: 177
PRINT DATE: 11/26/2024 SLD COUNTY/SR - ANNUAL PRINT COUNTY: MIFFLIN
DIR: E TOTAL LEN: 1.080 MI. DIST: 02-7 SR: 8012
LEFT MUN: GRANVILLE T RIGHT MUN: GRANVILLE T

005702 FT




005702 FT
INTER-AHD VIETNAM VETS MEM HW
0750/1894 (SR0022 SEG 0452/1850)

EXTRACT DATE: 11/25/2024 ROADWAY MANAGEMENT SYSTEM PAGE NUMBER: 176
PRINT DATE: 11/26/2024 SLD COUNTY/SR - ANNUAL PRINT COUNTY: MIFFLIN

DIR: E TOTAL LEN: 1.080 MI. DIST: 02-7 SR: 8012
LEFT MUN: GRANVILLE T RIGHT MUN: GRANVILLE T

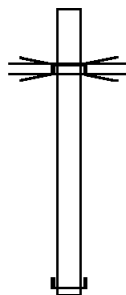
003808 FT



003808 FT 0 0 00000 0 00 0000+00
NC RAMP M RD
INTER-BK SR 3002 SH
(SR3002 SEG 0011/0547)
S 0750/0000 LENGTH(AH 1894 BK 1715)

INTER-AHD SR 3002 SH
(SR3002 SEG 0010/0000)
00 22 WB
0510/1715 OP ID 44/0022/0453/0000

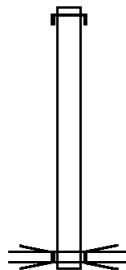
002093 FT



002093 FT 0 0 00000 0 00 0000+00
NC RAMP P RD
INTER-BK VIETNAM VETERANS MEM HW
(SR0022 SEG 0453/1444)
S 0510/0000 LENGTH(AH 1715 BK 1343)

INTER-AHD VIETNAM VETERANS MEM HW
0500/1343 (SR0022 SEG 0453/0802)

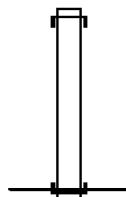
000750 FT



000750 FT 0 0 00000 0 00 0000+00
00 22 WB
OP ID 44/0022/0453/0000
NC RAMP Q RD
INTER-BK SR 3002 SH
(SR3002 SEG 0011/0000)
S 0500/0000 LENGTH(AH 1343 BK 0750)

INTER-AHD SR 3002 SH
0010/0750 (SR3002 SEG 0010/0411)

000000 FT



000000 FT 0 0 00000 0 00 0000+00
NC RAMP N RD
INTER-BK VIETNAM VETERANS MEM HW
(SR0022 SEG 0442/1359)
MFC BEGIN = F
S 0010/0000 LENGTH(AH 0750 BK 0000)

EXTRACT DATE: 11/25/2024 ROADWAY MANAGEMENT SYSTEM PAGE NUMBER: 175
PRINT DATE: 11/26/2024 SLD COUNTY/SR - ANNUAL PRINT COUNTY: MIFFLIN
DIR: W TOTAL LEN: 1.020 MI. DIST: 02-7 SR: 8010
LEFT MUN: ARMAGH T RIGHT MUN: ARMAGH T

005386 FT



005386 FT
INTER-AHD TWENTY EIGHTH DIVISION
0760/1698 (SR0322 SEG 0142/1005)

EXTRACT DATE: 11/25/2024 ROADWAY MANAGEMENT SYSTEM PAGE NUMBER: 174
PRINT DATE: 11/26/2024 SLD COUNTY/SR - ANNUAL PRINT COUNTY: MIFFLIN

DIR: W TOTAL LEN: 1.020 MI. DIST: 02-7 SR: 8010
LEFT MUN: ARMAGH T RIGHT MUN: ARMAGH T

003688 FT

003688 FT 0 0 00000 0 00 0000+00
NC RAMP B RD
INTER-BK SR 1006 WB
(SR1006 SEG 0011/0000)
5 0760/0000 LENGTH(AH 1698 BK 1621)

INTER-AHD SR 1006 EB
0750/1621 (SR1006 SEG 0010/0000)

002067 FT

002067 FT 0 0 00000 0 00 0000+00
NC RAMP C RD
INTER-BK TWENTY EIGHTH DIVISION
(SR0322 SEG 0142/0249)
5 0750/0000 LENGTH(AH 1621 BK 1027)

INTER-AHD SR 8010 RAMP SEG 250
(SR8010 SEG 0250/0000)
SR 1006 EB
0500/1027 (SR1006 SEG 0011/0367)
(SR1006 SEG 0010/0369)

001040 FT

001040 FT 0 0 00000 0 00 0000+00
NC RAMP A RD
INTER-BK TWENTY EIGHTH DIVISION
(SR0322 SEG 0143/1009)
5 0500/0000 LENGTH(AH 1027 BK 1040)

INTER-AHD TWENTY EIGHTH DIVISION
0250/1040 (SR0322 SEG 0133/2200)

000000 FT

000000 FT 0 0 00000 0 00 0000+00
NC RAMP D RD
SR 1006 EB
(SR1006 SEG 0011/0367)
(SR1006 SEG 0010/0369)
INTER-BK SR 8010 RAMP SEG 500
(SR8010 SEG 0500/1027)
MFC BEGIN = F
5 0250/0000 LENGTH(AH 1040 BK 0000)

EXTRACT DATE: 11/25/2024 ROADWAY MANAGEMENT SYSTEM PAGE NUMBER: 173
PRINT DATE: 11/26/2024 SLD COUNTY/SR - ANNUAL PRINT COUNTY: MIFFLIN
DIR: E TOTAL LEN: .588 MI. DIST: 02-7 SR: 8008
LEFT MUN: LEWISTOWN B RIGHT MUN: LEWISTOWN B

003105 FT

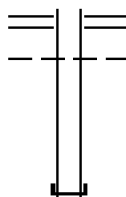
003105 FT WALNUT ST

EXTRACT DATE: 11/25/2024 ROADWAY MANAGEMENT SYSTEM PAGE NUMBER: 172
PRINT DATE: 11/26/2024 SLD COUNTY/SR - ANNUAL PRINT COUNTY: MIFFLIN

DIR: E TOTAL LEN: .588 MI.
LEFT MUN: LEWISTOWN B

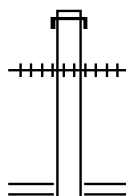
DIST: 02-7 SR: 8008
RIGHT MUN: LEWISTOWN B

002396 FT



0500/0709 (SR0522 SEG 0080/0095)
LEWISTOWN
0500/0535 DERRY T
002396 FT 1 0 00788 2 05 0000+00
NC RAMP A RD
INTER-BK TWENTY EIGHTH DIVISION
(SR0022 SEG 0563/0250)
5 0500/0000 LENGTH(AH 0709 BK 0863)

001533 FT

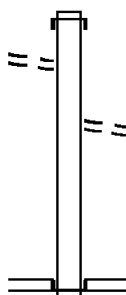


INTER-AHD TWENTY EIGHTH DIVISION
0250/0863 (SR0022 SEG 0553/2096)
0250/0097 (AAR 506479)#TRKS 01
001533 FT 1 0 00788 2 06 0000+00
NC RAMP B RD
WALNUT ST
(SR0522 SEG 0080/0095)
5 0250/0000 LENGTH(AH 0863 BK 0430)

LOCUST ST
(BORO)

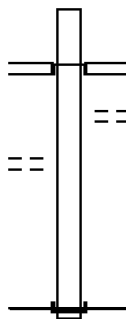
0020/0298

001103 FT



INTER-AHD TWENTY EIGHTH DIVISION
0020/0430 (SR0022 SEG 0552/2603)
0020/0063 FROM 0522/0072 SH
(CONN)
001103 FT 1 0 00788 2 00 0005+37
NC RAMP E RD
WALNUT ST
(SR0522 SEG 0072/0412)
INTER-BK SHAW AV
(BORO)
5 0020/0000 LENGTH(AH 0430 BK 1103)

WALNUT ST
(SR0522 SEG 0072/0000) 0010/1103



LOCUST ST
(BORO)

0010/0473
000000 FT

INTER-AHD LOGAN ST
(SR3003 SEG 0015/1981)
WALNUT ST
0010/1103 (SR1017 SEG 0010/0454)
OAK ST
0010/0678 (BORO)
000000 FT 2 0 44029 0 00 0037+87
NC LOGAN ST
INTER-BK TWENTY EIGHTH DIVISION
(SR0022 SEG 0552/1838)
MFC BEGIN = F
5 0010/0000 LENGTH(AH 1103 BK 0000)

EXTRACT DATE: 11/25/2024 ROADWAY MANAGEMENT SYSTEM PAGE NUMBER: 171
PRINT DATE: 11/26/2024 SLD COUNTY/SR - ANNUAL PRINT COUNTY: MIFFLIN

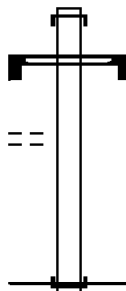
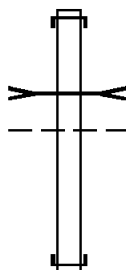
DIR: W TOTAL LEN: .358 MI. DIST: 02-7 SR: 8006
LEFT MUN: DERRY T RIGHT MUN: DERRY T

001888 FT

001360 FT

FROM 1005/0050 SH
(CONN)

0250/0124
000000 FT



001888 FT
INTER-AHD ELECTRIC AV
0500/0528 (SR1005 SEG 0050/0276)
BRANCH KISHACOQUILLAS
STRUCTURE LENGTH 23 FT
0500/0394 BMSID 44/0022/0542/0746
DERRY
0500/0216 LEWISTOWN B
001360 FT 1 0 00788 2 07 0000+00
NC RAMP C RD
INTER-BK TWENTY EIGHTH DIVISION
(SR0022 SEG 0553/0172)
5 0500/0000 LENGTH(AH 0528 BK 1360)

INTER-AHD TWENTY EIGHTH DIVISION
0250/1360 (SR0022 SEG 0543/0054)
SIGN: 2 CHORD TRUSS
0250/0860 BMSID 44/0022/0543/0488

000000 FT 1 0 00788 2 08 0000+00
NC RAMP A-2 RD
INTER-BK ELECTRIC AV
(SR1005 SEG 0050/0740)
MFC BEGIN = F
5 0250/0000 LENGTH(AH 1360 BK 0000)

EXTRACT DATE: 11/25/2024 ROADWAY MANAGEMENT SYSTEM PAGE NUMBER: 170
 PRINT DATE: 11/26/2024 SLD COUNTY/SR - ANNUAL PRINT COUNTY: MIFFLIN
 DIR: E TOTAL LEN: .260 MI. DIST: 02-7 SR: 8005
 LEFT MUN: LEWISTOWN B RIGHT MUN: LEWISTOWN B

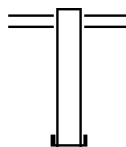
	001374 FT		001374 FT	
			INTER-AHD JUNIATA ST	
	000940 FT		0250/0434 (SR3006 SEG 0031/0207)	
			000940 FT 1 0 00033 3 00 0010+84	
			SOUTH WAYNE ST	
			(BORO)	
			NC SEG 0250 RAMP RD	
			WEST HALE ST	
			(BORO)	
			INTER-BK CHARLES ST	
SOUTH WAYNE ST			(SR3002 SEG 0080/0000)	
(BORO)	0250/0000		5 0250/0000 LENGTH(AH 0434 BK 0940)	
			INTER-AHD CHARLES ST	
			(SR3002 SEG 0080/0000)	
WEST HALE ST			SOUTH WAYNE ST	
(BORO)			(BORO)	
SOUTH WAYNE ST	0010/0940		LR 32 PAR	
(BORO)			0010/0568 OP ID 44/3006/0031/0497	
			LR 32 PAR	
			0010/0529 OP ID 44/3006/0030/0478	
	000000 FT		000000 FT 1 0 00032 2 02 0000+00	
			SIGN: 3 CHORD TRUSS	
			BMSID 44/3006/0030/0035	
			NC RAMP A RD	
			INTER-BK JUNIATA ST	
			(SR3006 SEG 0030/0082)	
			MFC BEGIN = F	
			5 0010/0000 LENGTH(AH 0940 BK 0000)	

EXTRACT DATE: 11/25/2024 ROADWAY MANAGEMENT SYSTEM PAGE NUMBER: 169
PRINT DATE: 11/26/2024 SLD COUNTY/SR - ANNUAL PRINT COUNTY: MIFFLIN

DIR: S TOTAL LEN: .472 MI. DIST: 02-7 SR: 8004
LEFT MUN: DERRY T RIGHT MUN: DERRY T

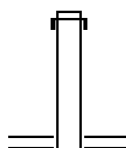
002490 FT

002253 FT



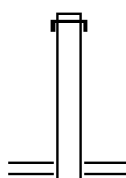
002490 FT FERGUSON VALLEY RD
0272/0237 (SR1007 SEG 0010/1045)
002253 FT 0 0 00000 0 00 0000+00
NC RAMP B-2 RD
INTER-BK TWENTY EIGHTH DIVISION
(SR0322 SEG 0251/0550)
S 0272/0000 LENGTH(AH 0237 BK 0227)

002026 FT



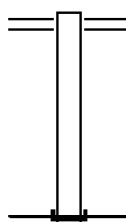
INTER-AHD TWENTY EIGHTH DIVISION
0262/0227 (SR0322 SEG 0251/0376)
002026 FT 0 0 00000 0 00 0000+00
NC RAMP B-3 RD
FERGUSON VALLEY RD
(SR1007 SEG 0010/1045)
S 0262/0000 LENGTH(AH 0227 BK 0914)

001112 FT



INTER-AHD TWENTY EIGHTH DIVISION H
0020/0914 (SR0322 SEG 0250/0999)
001112 FT 1 0 00788 2 11 0005+37
FERGUSON VALLEY RD
(SR4013 SEG 0200/0078)
S 0020/0000 LENGTH(AH 0914 BK 1112)

000000 FT



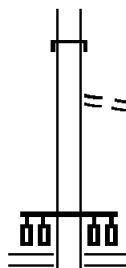
0010/1112 FERGUSON VALLEY RD
(SR4013 SEG 0200/0078)
000000 FT 1 0 00788 2 11 0012+32
NC RAMP B-1 RD
INTER-BK TWENTY EIGHTH DIVISION
(SR0322 SEG 0250/0448)
MFC BEGIN = F
S 0010/0000 LENGTH(AH 1112 BK 0000)

EXTRACT DATE: 11/25/2024 ROADWAY MANAGEMENT SYSTEM PAGE NUMBER: 168
PRINT DATE: 11/26/2024 SLD COUNTY/SR - ANNUAL PRINT COUNTY: MIFFLIN
DIR: S TOTAL LEN: .448 MI. DIST: 02-7 SR: 8002
LEFT MUN: BROWN T RIGHT MUN: BROWN T

EXTRACT DATE: 11/25/2024 ROADWAY MANAGEMENT SYSTEM PAGE NUMBER: 167
PRINT DATE: 11/26/2024 SLD COUNTY/SR - ANNUAL PRINT COUNTY: MIFFLIN

DIR: S TOTAL LEN: .448 MI. DIST: 02-7 SR: 8002
LEFT MUN: BROWN T RIGHT MUN: BROWN T

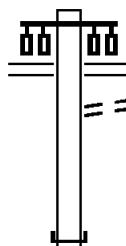
001787 FT



INTER-AHD TWENTY EIGHTH DIVISION
0750/0577 (SR0322 SEG 0190/0568)
FROM 0655/0320 SH
0750/0067 (CONN)
001787 FT 1 0 00788 2 02 0008+24
NC RAMP C-2 RD
SR 0655 SH
(SR0655 SEG 0321/0455)
(SR0655 SEG 0320/0430)

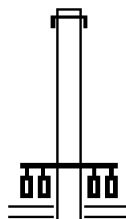
5 0750/0000 LENGTH(AH 0577 BK 0561)

001226 FT



SR 0655 SH
(SR0655 SEG 0320/0805)
(SR0655 SEG 0321/0830)
0500/0561
TO 0655/0320 SH
0500/0472 (CONN)
001226 FT 1 0 00788 2 01 0000+00
NC RAMP C-1 RD
INTER-BK TWENTY EIGHTH DIVISION
(SR0322 SEG 0191/0753)
5 0500/0000 LENGTH(AH 0561 BK 0757)

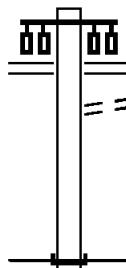
000469 FT



INTER-AHD TWENTY EIGHTH DIVISION
0250/0757 (SR0322 SEG 0183/1501)
000469 FT 1 0 00788 2 04 0000+00
NC RAMP C-4 RD
SR 0655 SH
(SR0655 SEG 0320/0719)
(SR0655 SEG 0321/0763)

5 0250/0000 LENGTH(AH 0757 BK 0469)

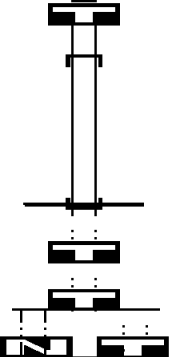
000000 FT



SR 0655 SH
(SR0655 SEG 0320/0373)
(SR0655 SEG 0321/0383)
0010/0469
TO 0655/0321 SH
0010/0409 (CONN)
000000 FT 1 0 00788 2 03 0007+86
NC RAMP C-3 RD
INTER-BK TWENTY EIGHTH DIVISION
(SR0322 SEG 0182/1717)
MFC BEGIN = F
5 0010/0000 LENGTH(AH 0469 BK 0000)

EXTRACT DATE: 11/25/2024 ROADWAY MANAGEMENT SYSTEM PAGE NUMBER: 166
PRINT DATE: 11/26/2024 SLD COUNTY/SR - ANNUAL PRINT COUNTY: MIFFLIN

DIR: B TOTAL LEN: .001 MI. DIST: 02-7 SR: 6022
LEFT MUN: GRANVILLE T RIGHT MUN: GRANVILLE T

000004 FT		000004 FT	7036/0000 LENGTH(AH 1099 BK 0004)
		INTER-AHD OLD SR 0022	
000000 FT		0034/0004 (TWP)	
		000000 FT 1 0 00033 0 03 1038+45	
		NC SR 0022 BUSINESS	
		INTER-BK OLD SR 0022	
		(TWP)	
		MFC BEGIN = D	
000000 FT	5 0034/0000 LENGTH(AH 0004 BK 2055)		
000000 FT	000000 FT		
	7030/0000 LENGTH(AH 2055 BK 3169)		
	000000 FT		
	7020/0000 LENGTH(AH 3169 BK 0682)		
000000 FT	000000 FT		
LTH AH 000682 BK 000000 7011/0000		7010/0000 LENGTH(AH 0682 BK 0000)	

EXTRACT DATE: 11/25/2024 ROADWAY MANAGEMENT SYSTEM PAGE NUMBER: 165
PRINT DATE: 11/26/2024 SLD COUNTY/SR - ANNUAL PRINT COUNTY: MIFFLIN
DIR: B TOTAL LEN: .000 MI. DIST: 02-7 SR: 4021
LEFT MUN: BURNHAM B RIGHT MUN: BURNHAM B

000000 FT



000000 FT
7010/0000 LENGTH(AH 0100 BK 0000)

EXTRACT DATE: 11/25/2024 ROADWAY MANAGEMENT SYSTEM PAGE NUMBER: 164
PRINT DATE: 11/26/2024 SLD COUNTY/SR - ANNUAL PRINT COUNTY: MIFFLIN

DIR: B TOTAL LEN: 8.159 MI. DIST: 02-7 SR: 4013
LEFT MUN: BURNHAM B RIGHT MUN: BURNHAM B

	043081 FT		043081 FT	INTER-AHD	FREEDOM AV (BORO) LOGAN BL (SR1005 SEG 0070/0000)
PLAZA ENTRANCE RD (PRDR)	0210/2208	==	0210/2753		
CONN-LC FROM TO MALL RD (PRDR)	0210/1500	==			COMMONS BLVD (T781)
MIFFLIN CO COMMONS (PRDR)	0210/1409	==	0210/1409		
CONN-LC FROM MALL RD (PRDR)	0210/1330	==			
	040328 FT		040328 FT	2 0 44001 0 09 1274+92	
MALL ENTER RD (PRDR)	0200/1850	==	5 0210/0000	BURNHAM DERRY T LENGTH(AH 2753 BK 1865)	
MALL EXIT RD (PRDR)	0200/1815	==			

EXTRACT DATE: 11/25/2024 ROADWAY MANAGEMENT SYSTEM PAGE NUMBER: 163
PRINT DATE: 11/26/2024 SLD COUNTY/SR - ANNUAL PRINT COUNTY: MIFFLIN

DIR: B TOTAL LEN: 8.159 MI. DIST: 02-7 SR: 4013
LEFT MUN: DERRY T RIGHT MUN: DERRY T

FERGUSON VALLEY RD
(SR1007 SEG 0010/0000) 0200/0751

038463 FT

2 0 44001 0 09 1245+31 037360 FT
NOLAN DR
(T401) 0190/0000

RIDGEVIEW DR
(T754) 0180/0954

035118 FT

WINDING LN
(T390) 0170/1473

032634 FT

030344 FT

NC WEST FREEDOM AV
0200/0462 BMS EN 44/4013/0200/0374
2 0 44001 0 09 1259+86
LR 788
0200/0374 BMSBG 44/4013/0200/0374
RAMP B-1 RD
(SR8004 SEG 0020/0000)
RAMP B-1 RD
0200/0078 (SR8004 SEG 0010/1112)
038463 FT 2 0 44001 0 09 1256+27
MFC BEGIN = C
0200/0000 LENGTH(AH 1865 BK 1103)
TRIB BUCK RUN
STRUCTURE LENGTH 14 FT
0190/0579 BMSID 44/4013/0190/0579
037360 FT NOLAN DR
(T783)
0190/0000 LENGTH(AH 1103 BK 2242)

035118 FT 2 0 44001 0 09 1222+97
0180/0000 LENGTH(AH 2242 BK 2484)

TRIB TO BUCK RUN
STRUCTURE LENGTH 26 FT
0170/0831 BMSID 44/4013/0170/0831

DERRY
0170/0051 GRANVILLE T
032634 FT 2 0 44001 0 09 1198+21
0170/0000 LENGTH(AH 2484 BK 2290)

030344 FT 2 0 44001 0 09 1175+18

DIST: 02-7 SR: 4013
RIGHT MUN: GRANVILLE T

EXTRACT DATE: 11/25/2024 ROADWAY MANAGEMENT SYSTEM PAGE NUMBER: 161
PRINT DATE: 11/26/2024 SLD COUNTY/SR - ANNUAL PRINT COUNTY: MIFFLIN

DIR: B TOTAL LEN: 8.159 MI. DIST: 02-7 SR: 4013
LEFT MUN: GRANVILLE T RIGHT MUN: GRANVILLE T

PEACH ORCHARD RD
(T399)

015357 FT

015357 FT 2 0 44001 0 09 1025+33
S 0100/0000 LENGTH(AH 2358 BK 2536)

012821 FT

0090/0712 BIG RIDGE RD
(SR3004 SEG 0010/0000)
012821 FT 2 0 44001 0 09 1000+04
S 0090/0000 LENGTH(AH 2536 BK 2496)

0080/1297

0080/1758 BMS EN 44/4013/0080/1747
2 0 44001 0 08 0992+28
STRODES RUN
0080/1747 BMS BG 44/4013/0080/1747

010325 FT

010325 FT 2 0 44001 0 08 0975+03
S 0080/0000 LENGTH(AH 2496 BK 1811)

008514 FT



008514 FT 2 0 44001 0 08 0956+92
S 0070/0000 LENGTH(AH 1811 BK 2524)

005990 FT

005990 FT 2 0 44001 0 08 0931+68
S 0060/0000 LENGTH(AH 2524 BK 3136)

EXTRACT DATE: 11/25/2024 ROADWAY MANAGEMENT SYSTEM PAGE NUMBER: 160
PRINT DATE: 11/26/2024 SLD COUNTY/SR - ANNUAL PRINT COUNTY: MIFFLIN

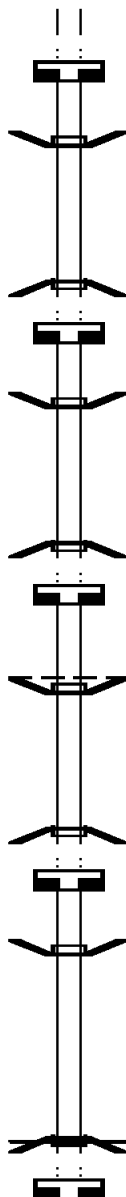
DIR: B TOTAL LEN: 8.159 MI. DIST: 02-7 SR: 4013
LEFT MUN: GRANVILLE T RIGHT MUN: GRANVILLE T

		0050/0054	BMS EN 44/4013/0050/0000
002854 FT		002854 FT	2 0 44001 0 07 0900+05
			P3
		0050/0000	STRODES RUN
	==	0040/1717	BMSBG 44/4013/0050/0000
	==	0040/1178	LENGTH(AH 3136 BK 2072)
			SWARMERS LN
			(TWP)
			ROWE DR
			(T858)
000782 FT		000782 FT	2 0 44001 0 07 0879+33
		0040/0000	LENGTH(AH 2072 BK 0668)
	==	0030/0271	STRODES RUN RD
		0030/0042	(T710)
			BMS EN 44/4013/0030/0000
			GRANVILLE
000114 FT		0030/0021	OLIVER T
		000114 FT	2 0 44001 0 06 0872+71
		INTER-BK	FERGUSON VALLEY RD
			(T328)
			STRODES RUN
			BMSBG 44/4013/0030/0000
000114 FT		0030/0000	LENGTH(AH 0668 BK 0100)
		000114 FT	LENGTH(AH 0100 BK 0015)
		7028/0000	BMS EN 44/4013/0028/0000
			FERGUSON VALLEY RD
		INTER-AHD	(T328)
000099 FT		0028/0015	2 0 44001 0 06 0760+93
		000099 FT	FERGUSON VALLEY RD
		INTER-BK	(T328)
			WAKEFIELD RUN
			BMSBG 44/4013/0028/0000
000099 FT		0028/0000	LENGTH(AH 0015 BK 0100)
		000099 FT	LENGTH(AH 0100 BK 0026)
		7026/0000	BMS EN 44/4013/0026/0000
			FERGUSON VALLEY RD
		INTER-AHD	(T328)
000073 FT		0026/0026	2 0 44001 0 06 0609+86
		000073 FT	FERGUSON VALLEY RD
		INTER-BK	(T328)
			SPRING RUN
			BMSBG 44/4013/0026/0000

EXTRACT DATE: 11/25/2024 ROADWAY MANAGEMENT SYSTEM PAGE NUMBER: 159
PRINT DATE: 11/26/2024 SLD COUNTY/SR - ANNUAL PRINT COUNTY: MIFFLIN

DIR: B TOTAL LEN: 8.159 MI. DIST: 02-7 SR: 4013
LEFT MUN: OLIVER T RIGHT MUN: OLIVER T

000073 FT



5 0026/0000 LENGTH(AH 0026 BK 0100)
000073 FT
7024/0000 LENGTH(AH 0100 BK 0028)

000045 FT

INTER-AHD
0024/0028 BMSBG 44/4013/0024/0000
000045 FT (T328)
2 0 44001 0 06 0596+45
INTER-BK FERGUSON VALLEY RD

000045 FT

5 0024/0000 LENGTH(AH 0028 BK 0100)
000045 FT
7022/0000 LENGTH(AH 0100 BK 0024)

000021 FT

INTER-AHD
0022/0024 BMSBG 44/4013/0022/0000
000021 FT (T328)
2 0 44001 0 05 0466+85
INTER-BK FERGUSON VALLEY RD

000021 FT

5 0022/0000 LENGTH(AH 0024 BK 0100)
000021 FT
7020/0000 LENGTH(AH 0100 BK 0011)

000010 FT

INTER-AHD
0020/0011 WAYNE T
000010 FT 2 0 44001 0 04 0378+64
INTER-BK FERGUSON VALLEY RD

000010 FT

5 0020/0000 LENGTH(AH 0011 BK 0100)
000010 FT
7014/0000 LENGTH(AH 0100 BK 0010)

000000 FT

INTER-AHD
0010/0010 BMSBG 44/4013/0010/0000
000000 FT (T328)
2 0 44001 0 04 0333+91
INTER-BK FERGUSON VALLEY RD

000000 FT

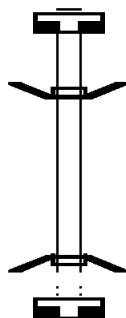
5 0010/0000 LENGTH(AH 0010 BK 0100)
000000 FT
7004/0000 LENGTH(AH 0100 BK 0000)

EXTRACT DATE: 11/25/2024 ROADWAY MANAGEMENT SYSTEM PAGE NUMBER: 158
 PRINT DATE: 11/26/2024 SLD COUNTY/SR - ANNUAL PRINT COUNTY: MIFFLIN
 DIR: B TOTAL LEN: .011 MI. DIST: 02-7 SR: 4011
 LEFT MUN: UNION T RIGHT MUN: UNION T

000058 FT

000000 FT

000000 FT



000058 FT
 7014/0000 LENGTH(AH 0100 BK 0058)
 BMSBN 44/4011/0010/0000
 INTER-AHD WALNUT ST
 0010/0058 (T350)
 000000 FT 2 0 44035 0 00 0012+69
 NC WALNUT ST
 INTER-BK WALNUT ST
 (T350)
 KISHACOQUILLAS CREEK
 BMSBG 44/4011/0010/0000
 0010/0000 LENGTH(AH 0058 BK 0100)
 000000 FT
 7008/0000 LENGTH(AH 0100 BK 0000)

EXTRACT DATE: 11/25/2024 ROADWAY MANAGEMENT SYSTEM PAGE NUMBER: 157
PRINT DATE: 11/26/2024 SLD COUNTY/SR - ANNUAL PRINT COUNTY: MIFFLIN

DIR: B TOTAL LEN: 1.358 MI. DIST: 02-7 SR: 4009
LEFT MUN: MENNO T RIGHT MUN: MENNO T

007171 FT

007171 FT SR 0655 SH
0020/3453 (SR0655 SEG 0070/1245)

003718 FT

0020/0502 BMS EN 44/4009/0020/0481
2 0 44023 0 00 0042+18
KISHACOQUILLAS CREEK
0020/0481 BMSBG 44/4009/0020/0481
0020/0011 BMS EN 44/4009/0020/0000
003718 FT 2 0 44023 0 00 0037+38
BRANCH KISHACOQUILLAS C
BMSBG 44/4009/0020/0000
S 0020/0000 LENGTH(AH 3453 BK 3718)

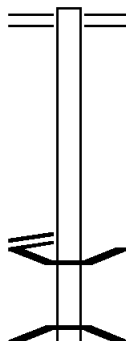
000000 FT

000000 FT 2 0 44023 0 00 0000+00
NC WA YNESBURG RD
FRONT MOUNTAIN RD
(SR4004 SEG 0080/0883)
MFC BEGIN = E
S 0010/0000 LENGTH(AH 3718 BK 0000)

EXTRACT DATE: 11/25/2024 ROADWAY MANAGEMENT SYSTEM PAGE NUMBER: 156
PRINT DATE: 11/26/2024 SLD COUNTY/SR - ANNUAL PRINT COUNTY: MIFFLIN

DIR: B TOTAL LEN: 10.221 MI. DIST: 02-7 SR: 4007
LEFT MUN: UNION T RIGHT MUN: UNION T

053966 FT



053966 FT SR 0655 SH
0220/2282 (SR0655 SEG 0130/0288)

2 0 44004 0 00 0389+33 051684 FT
MIDDLE RD
(SR4004 SEG 0160/0853) 0220/0000

051684 FT

5 0220/0000 LENGTH(AH 2282 BK 1713)
0210/1615 BMSEN 44/4007/0210/1582
2 0 44033 0 00 0464+77
KISHACOQUILLAS CREEK
0210/1582 BMSBG 44/4007/0210/1582

EXTRACT DATE: 11/25/2024 ROADWAY MANAGEMENT SYSTEM PAGE NUMBER: 155
PRINT DATE: 11/26/2024 SLD COUNTY/SR - ANNUAL PRINT COUNTY: MIFFLIN

DIR: B TOTAL LEN: 10.221 MI. DIST: 02-7 SR: 4007
LEFT MUN: UNION T RIGHT MUN: UNION T

	049971 FT		049971 FT 2 0 44033 0 00 0448+84 [S] 0210/0000 LENGTH(AH 1713 BK 2199)
JERICO RD (T435)	0200/1212	==	
	047772 FT	==	FRONT MOUNTAIN RD 0200/0478 (T437) 047772 FT 2 0 44033 0 00 0426+85 [S] 0200/0000 LENGTH(AH 2199 BK 2625)
	045147 FT		045147 FT 2 0 44033 0 00 0400+32 [S] 0190/0000 LENGTH(AH 2625 BK 1645)
FRONT MOUNTAIN RD (T437) LC TO FRONT MTN RD (CONN)	043502 FT 0180/0000 0170/2558	== == --	043502 FT 2 0 44033 0 00 0383+87 NC WILLS RD [S] 0180/0000 LENGTH(AH 1645 BK 2773)
		==	UNION 0170/2340 MENNO T
		==	PADOT STOCKPILE #09 RD (GOVT) (APRA) PADOT STOCKPILE PADOT STOCKPILE #09 RD (GOVT)
	040729 FT	POE	040729 FT 2 0 44033 0 00 0347+28 [S] 0170/0000 LENGTH(AH 2773 BK 2756)

EXTRACT DATE: 11/25/2024 ROADWAY MANAGEMENT SYSTEM PAGE NUMBER: 154
PRINT DATE: 11/26/2024 SLD COUNTY/SR - ANNUAL PRINT COUNTY: MIFFLIN

DIR: B TOTAL LEN: 10.221 MI. DIST: 02-7 SR: 4007
LEFT MUN: MENNO T RIGHT MUN: MENNO T

037973 FT

037973 FT 2 0 44033 0 00 0319+77
S 0160/0000 LENGTH(AH 2756 BK 2517)

035456 FT

035456 FT 2 0 44033 0 00 0295+04
S 0150/0000 LENGTH(AH 2517 BK 2460)

032996 FT

032996 FT 2 0 44033 0 00 0270+00
S 0140/0000 LENGTH(AH 2460 BK 2537)

030459 FT

030459 FT 2 0 44033 0 00 0244+63
S 0130/0000 LENGTH(AH 2537 BK 2296)

028163 FT

0120/0608 MENNO
OLIVER T
028163 FT 2 0 44033 0 00 0221+67
S 0120/0000 LENGTH(AH 2296 BK 2071)

026092 FT

026092 FT 2 0 44033 0 00 0200+96
S 0110/0000 LENGTH(AH 2071 BK 2445)

EXTRACT DATE: 11/25/2024 ROADWAY MANAGEMENT SYSTEM PAGE NUMBER: 153
PRINT DATE: 11/26/2024 SLD COUNTY/SR - ANNUAL PRINT COUNTY: MIFFLIN
DIR: B TOTAL LEN: 10.221 MI. DIST: 02-7 SR: 4007
LEFT MUN: OLIVER T RIGHT MUN: OLIVER T

023647 FT

023647 FT 2 0 44033 0 00 0176+51
S 0100/0000 LENGTH(AH 2445 BK 2796)

020851 FT

020851 FT 2 0 44033 0 00 0148+93
S 0090/0000 LENGTH(AH 2796 BK 2441)

018410 FT

018410 FT 2 0 44033 0 00 0124+52
S 0080/0000 LENGTH(AH 2441 BK 2453)

015957 FT

015957 FT 2 0 44033 0 00 0099+99
S 0070/0000 LENGTH(AH 2453 BK 2544)

013413 FT

013413 FT 2 0 44033 0 00 0074+55
S 0060/0000 LENGTH(AH 2544 BK 2555)

EXTRACT DATE: 11/25/2024 ROADWAY MANAGEMENT SYSTEM PAGE NUMBER: 152
PRINT DATE: 11/26/2024 SLD COUNTY/SR - ANNUAL PRINT COUNTY: MIFFLIN

DIR: B TOTAL LEN: 10.221 MI. DIST: 02-7 SR: 4007
LEFT MUN: OLIVER T RIGHT MUN: OLIVER T

LITTLE KANSAS RD
(T366)

010858 FT

0040/0754

009524 FT

2 0 44033 0 00 0000+00 005880 FT
FERGUSON VALLEY RD
(T328) 0030/0000

002612 FT

000000 FT

010858 FT 2 0 44033 0 00 0049+00
S 0050/0000 LENGTH(AH 2555 BK 1334)
KANSAS RD
0040/0754 (T365)
0040/0013 BMS EN 44/4007/0040/0000
009524 FT 2 0 44033 0 00 0036+36
BR MUSSER RUN
BMSBG 44/4007/0040/0000
S 0040/0000 LENGTH(AH 1334 BK 3644)

005880 FT FERGUSON VALLEY RD
(T328)
S 0030/0000 LENGTH(AH 3644 BK 3268)

002612 FT 2 0 44020 0 00 0025+83
S 0020/0000 LENGTH(AH 3268 BK 2612)

0010/1172 RIDGE RD
(T359)
000000 FT 2 0 44020 0 00 0000+00
NC JACKS MOUNTAIN RD
WILLIAM PENN HW
(SRO022 SEG 0210/1706)
MFC BEGIN = D
S 0010/0000 LENGTH(AH 2612 BK 0000)

EXTRACT DATE: 11/25/2024 ROADWAY MANAGEMENT SYSTEM PAGE NUMBER: 151
PRINT DATE: 11/26/2024 SLD COUNTY/SR - ANNUAL PRINT COUNTY: MIFFLIN

DIR: B TOTAL LEN: 10.997 MI. DIST: 02-7 SR: 4006
LEFT MUN: ARMAGH T RIGHT MUN: ARMAGH T

058066 FT

058066 FT TEA CREEK RD
0230/2477 (SR1005 SEG 0220/2965)

0230/0741 OP ID 28TH DIVISION HIGH
44/0322/0133/0000
0230/0673 OP ID 28TH DIVISION HIGH
44/0322/0132/0000

055589 FT

055589 FT 2 0 44005 0 00 0565+73
VILLAGE: MILROY
S 0230/0000 LENGTH(AH 2477 BK 2516)

053073 FT

053073 FT 2 0 44005 0 00 0540+57
S 0220/0000 LENGTH(AH 2516 BK 2524)

0210/1465 ARMAGH
BROWN T

050549 FT

050549 FT 2 0 44005 0 00 0515+33
S 0210/0000 LENGTH(AH 2524 BK 2661)

EXTRACT DATE: 11/25/2024 ROADWAY MANAGEMENT SYSTEM PAGE NUMBER: 150
PRINT DATE: 11/26/2024 SLD COUNTY/SR - ANNUAL PRINT COUNTY: MIFFLIN

DIR: B TOTAL LEN: 10.997 MI. DIST: 02-7 SR: 4006
LEFT MUN: BROWN T RIGHT MUN: BROWN T

COOPERS GAP RD
(T424)

047888 FT

047888 FT 2 0 44005 0 00 0488+68
S 0200/0000 LENGTH(AH 2661 BK 2284)

045604 FT

0190/0535 BMS EN 44/4006/0190/0522
2 0 44005 0 00 0470+89
TRIB TEA CREEK

0190/0522 BMSBG 44/4006/0190/0522
045604 FT 2 0 44005 0 00 0465+63
WOODLAND RD

0190/0000

S 0190/0000 (SR4001 SEG 0040/2200)
LENGTH(AH 2284 BK 2993)

042611 FT

042611 FT 2 0 44005 0 00 0435+56
S 0180/0000 LENGTH(AH 2993 BK 2409)

040202 FT

040202 FT 2 0 44005 0 00 0411+47
S 0170/0000 LENGTH(AH 2409 BK 2769)

0160/1796 OLD THREE CENT LN
(T423)

037433 FT

037433 FT 2 0 44005 0 00 0383+78
S 0160/0000 LENGTH(AH 2769 BK 2291)

EXTRACT DATE: 11/25/2024 ROADWAY MANAGEMENT SYSTEM PAGE NUMBER: 149
PRINT DATE: 11/26/2024 SLD COUNTY/SR - ANNUAL PRINT COUNTY: MIFFLIN

DIR: B TOTAL LEN: 10.997 MI. DIST: 02-7 SR: 4006
LEFT MUN: BROWN T RIGHT MUN: BROWN T

035142 FT

035142 FT 2 0 44005 0 00 0360+93
S 0150/0000 LENGTH(AH 2291 BK 2715)

032427 FT

032427 FT 2 0 44005 0 00 0333+78
S 0140/0000 LENGTH(AH 2715 BK 2362)

0130/1048 COFFEE RUN RD
(T392)

030065 FT

030065 FT 2 0 44005 0 00 0310+16
S 0130/0000 LENGTH(AH 2362 BK 2514)

BARRVILLE MOUNTAIN RD
(T459) 0120/1096
TO BARRVILLE MOUNTAIN R
(CONN) 0120/1003

2 0 44005 0 00 0285+02 027551 FT
BARRVILLE RD
(T470) 0120/0000

027551 FT BARRVILLE RD
(SR4003 SEG 0040/3299)
S 0120/0000 LENGTH(AH 2514 BK 2112)

025439 FT

025439 FT 2 0 44005 0 00 0263+47
VILLAGE: BARRVILLE
S 0110/0000 LENGTH(AH 2112 BK 1415)

024024 FT

024024 FT 2 0 44005 0 00 0248+90

EXTRACT DATE: 11/25/2024 ROADWAY MANAGEMENT SYSTEM PAGE NUMBER: 148
PRINT DATE: 11/26/2024 SLD COUNTY/SR - ANNUAL PRINT COUNTY: MIFFLIN

DIR: B TOTAL LEN: 10.997 MI. DIST: 02-7 SR: 4006
LEFT MUN: BROWN T RIGHT MUN: BROWN T

020460 FT

5 0100/0000 LENGTH(AH 1415 BK 3564)
BROWN
0090/3202 UNION T
== 0090/2485 GARVER RD
(T372)

018127 FT

020460 FT 2 0 44005 0 00 0212+84
5 0090/0000 LENGTH(AH 3564 BK 2333)
== 0080/1521 KANAGY RD
(T370)

015645 FT

018127 FT 2 0 44005 0 00 0189+09
5 0080/0000 LENGTH(AH 2333 BK 2482)
015645 FT 2 0 44005 0 00 0163+85
MAPLE GROVE RD
(SR4005 SEG 0060/1957)
MFC BEGIN = D
5 0070/0000 LENGTH(AH 2482 BK 3023)
TO 4005/0060 SH
== 0060/2778 (CONN)

012622 FT

012622 FT 2 0 44026 0 00 0126+14
5 0060/0000 LENGTH(AH 3023 BK 2636)

EXTRACT DATE: 11/25/2024 ROADWAY MANAGEMENT SYSTEM PAGE NUMBER: 147
PRINT DATE: 11/26/2024 SLD COUNTY/SR - ANNUAL PRINT COUNTY: MIFFLIN

DIR: B TOTAL LEN: 10.997 MI. DIST: 02-7 SR: 4006
LEFT MUN: UNION T RIGHT MUN: UNION T

009986 FT

009986 FT 2 0 44026 0 00 0100+00
S 0050/0000 LENGTH(AH 2636 BK 2483)

0040/1283 YODER RD
(T366)
LC TO YODER RD
0040/1099 (CONN)

007503 FT

007503 FT 2 0 44026 0 00 0075+00
S 0040/0000 LENGTH(AH 2483 BK 2759)

004744 FT

0030/0837 BELLEVILLE LN
(T356)
004744 FT 2 0 44026 0 00 0047+40
S 0030/0000 LENGTH(AH 2759 BK 2239)

002505 FT

002505 FT 2 0 44026 0 00 0025+00
NC BACK MOUNTAIN RD
S 0020/0000 LENGTH(AH 2239 BK 2505)

000000 FT


000000 FT 2 0 44026 0 00 0000+00
NC E BACK MOUNTAIN RD
GREENWOOD RD
(SR0305 SEG 0050/0997)
MFC BEGIN = E
S 0010/0000 LENGTH(AH 2505 BK 0000)

EXTRACT DATE: 11/25/2024 ROADWAY MANAGEMENT SYSTEM PAGE NUMBER: 146
PRINT DATE: 11/26/2024 SLD COUNTY/SR - ANNUAL PRINT COUNTY: MIFFLIN

DIR: B TOTAL LEN: 2.783 MI. DIST: 02-7 SR: 4005
LEFT MUN: UNION T RIGHT MUN: UNION T

BACK MOUNTAIN RD 014693 FT
(SR4006 SEG 0070/0000) 0060/1957
FROM 4006/0060 SH
(CONN) 0060/1662

012736 FT



014693 FT
INTER-AHD BACK MOUNTAIN RD
0060/1957 (SR4006 SEG 0070/0000)

012736 FT 2 0 44005 0 00 0144+19
5 0060/0000 LENGTH(AH 1957 BK 2753)

EXTRACT DATE: 11/25/2024 ROADWAY MANAGEMENT SYSTEM PAGE NUMBER: 145
PRINT DATE: 11/26/2024 SLD COUNTY/SR - ANNUAL PRINT COUNTY: MIFFLIN

DIR: B TOTAL LEN: 2.783 MI. DIST: 02-7 SR: 4005
LEFT MUN: UNION T RIGHT MUN: UNION T

009983 FT

009983 FT 2 0 44005 0 00 0116+53
S 0050/0000 LENGTH(AH 2753 BK 2399)

2 0 44005 0 00 0092+43 007584 FT
LC TO YODER RD
(CONN)
YODER RD
(T366)
0040/0000
0030/1926

007584 FT
S 0040/0000 LENGTH(AH 2399 BK 2144)

0030/1144 DRYHOUSE RD
(T364)
0030/1009 LC TO DRYHOUSE RD
(CONN)

005440 FT

005440 FT 2 0 44005 0 00 0070+67
S 0030/0000 LENGTH(AH 2144 BK 2250)

003190 FT

003190 FT 2 0 44005 0 00 0047+87
S 0020/0000 LENGTH(AH 2250 BK 3190)

STAYROOK RD
(T358)

0010/1183

==

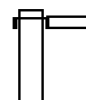
000000 FT

000000 FT 2 0 44005 0 00 0015+67
NC MAPLE GROVE RD
MAIN ST
(SR0655 SEG 0170/0000)
MFC BEGIN = D
S 0010/0000 LENGTH(AH 3190 BK 0000)

EXTRACT DATE: 11/25/2024 ROADWAY MANAGEMENT SYSTEM PAGE NUMBER: 144
PRINT DATE: 11/26/2024 SLD COUNTY/SR - ANNUAL PRINT COUNTY: MIFFLIN
DIR: B TOTAL LEN: 7.371 MI. DIST: 02-7 SR: 4004
LEFT MUN: UNION T RIGHT MUN: UNION T

038921 FT

038068 FT



038921 FT
INTER-AHD WILLS RD
(SR4007 SEG 0220/0000)
WILLS RD
0160/0853 (SR4007 SEG 0220/0000)
038068 FT 2 0 44004 0 00 0380+78
0160/0000 LENGTH(AH 0853 BK 2539)

EXTRACT DATE: 11/25/2024 ROADWAY MANAGEMENT SYSTEM PAGE NUMBER: 143
PRINT DATE: 11/26/2024 SLD COUNTY/SR - ANNUAL PRINT COUNTY: MIFFLIN

DIR: B TOTAL LEN: 7.371 MI. DIST: 02-7 SR: 4004
LEFT MUN: UNION T RIGHT MUN: UNION T

PEACHEY RD
(T334)

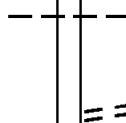
0150/2123



NC MIDDLE RD
0150/2098 BMSSEN 44/4004/0150/2062
2 0 44004 0 00 0376+26
KISHACOQUILLAS CREEK
0150/2062 BMSBG 44/4004/0150/2062

035529 FT

035529 FT 2 0 44004 0 00 0355+39
UNION
MENNO T
5 0150/0000 LENGTH(AH 2539 BK 2880)



0140/1753 JERICO RD
(T435)

032649 FT

032649 FT 2 0 44004 0 00 0326+62
5 0140/0000 LENGTH(AH 2880 BK 2656)

KNEPP RD
(T342)

0130/2035



029993 FT

029993 FT 2 0 44004 0 00 0300+01
5 0130/0000 LENGTH(AH 2656 BK 2496)

027497 FT

027497 FT 2 0 44004 0 00 0275+17
5 0120/0000 LENGTH(AH 2496 BK 2470)

BUNKER HILL RD
(T340)

0110/2268



0110/1838 FRONT MOUNTAIN RD
(T334)



EXTRACT DATE: 11/25/2024 ROADWAY MANAGEMENT SYSTEM PAGE NUMBER: 142
PRINT DATE: 11/26/2024 SLD COUNTY/SR - ANNUAL PRINT COUNTY: MIFFLIN

DIR: B TOTAL LEN: 7.371 MI. DIST: 02-7 SR: 4004
LEFT MUN: MENNO T RIGHT MUN: MENNO T

025027 FT

025027 FT 2 0 44004 0 00 0250+40
S 0110/0000 LENGTH(AH 2470 BK 2540)

022487 FT

022487 FT 2 0 44004 0 00 0225+00
S 0100/0000 LENGTH(AH 2540 BK 2539)

019948 FT

019948 FT 2 0 44004 0 00 0199+52
S 0090/0000 LENGTH(AH 2539 BK 2553)

WAYNESBURG RD
(SR4009 SEG 0010/0000) 0080/0883

017395 FT

017395 FT 2 0 44004 0 00 0173+99
S 0080/0000 LENGTH(AH 2553 BK 2605)

014790 FT

014790 FT 2 0 44004 0 00 0147+97
S 0070/0000 LENGTH(AH 2605 BK 2433)

SCHOOL HOUSE RD
(T326)

0060/1026

012357 FT

012357 FT 2 0 44004 0 00 0123+64
S 0060/0000 LENGTH(AH 2433 BK 2355)

EXTRACT DATE: 11/25/2024 ROADWAY MANAGEMENT SYSTEM PAGE NUMBER: 141
PRINT DATE: 11/26/2024 SLD COUNTY/SR - ANNUAL PRINT COUNTY: MIFFLIN

DIR: B TOTAL LEN: 7.371 MI. DIST: 02-7 SR: 4004
LEFT MUN: MENNO T RIGHT MUN: MENNO T

010002 FT

010002 FT 2 0 44004 0 00 0100+09
S 0050/0000 LENGTH(AH 2355 BK 2459)

007543 FT

007543 FT 2 0 44004 0 00 0075+64
S 0040/0000 LENGTH(AH 2459 BK 2543)

ZOOK RD
(T322)

0030/0925 ==

005000 FT

005000 FT 2 0 44004 0 00 0050+00
S 0030/0000 LENGTH(AH 2543 BK 2344)

002656 FT

002656 FT 2 0 44004 0 00 0026+61
S 0020/0000 LENGTH(AH 2344 BK 2656)

SHARPSBURG RD
(SR4002 SEG 0010/0630) 0010/0375
000000 FT

==

000000 FT 2 0 44004 0 00 0000+00
NC FRONT MOUNTAIN RD
INTER-BK SR 1007 SH
(SR1007 SEG 0060/3073)
MFC BEGIN = E
BK-HUNTINGDON (31)
S 0010/0000 LENGTH(AH 2656 BK 0000)

EXTRACT DATE: 11/25/2024 ROADWAY MANAGEMENT SYSTEM PAGE NUMBER: 140
PRINT DATE: 11/26/2024 SLD COUNTY/SR - ANNUAL PRINT COUNTY: MIFFLIN
DIR: B TOTAL LEN: 1.994 MI. DIST: 02-7 SR: 4003
LEFT MUN: BROWN T RIGHT MUN: BROWN T

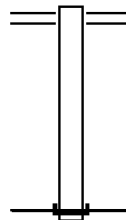
010527 FT

010527 FT
INTER-AHD BARRVILLE RD

DIR:	B	TOTAL LEN:	1.994 MI.	DIST:	02-7	SR:	4003
LEFT	MUN: BROWN T			RIGHT	MUN: BROWN T		
					(T470)		
				0040/3299	BACK MOUNTAIN RD		
					(SR4006 SEG 0120/0000)		
				0040/1533	SAWMILL RD		
					(PRDR)		
007228 FT				007228 FT	2 0 44009 0 00 0073+23		
					VILLAGE: BARRVILLE		
				S 0040/0000	LENGTH(AH 3299 BK 2403)		
004825 FT				004825 FT	2 0 44009 0 00 0049+20		
					GREEN LN		
					(T457)		
				S 0030/0000	LENGTH(AH 2403 BK 2312)		
002513 FT				002513 FT	2 0 44009 0 00 0025+00		
					SISTER'S LN		
					(PRDR)		
				S 0020/0000	LENGTH(AH 2312 BK 2513)		
000000 FT				000000 FT	2 0 44009 0 00 0000+00		
					NC BARRVILLE RD		
					SR 0655 SH		
					(SR0655 SEG 0260/1364)		
					MFC BEGIN = D		
				S 0010/0000	LENGTH(AH 2513 BK 0000)		

EXTRACT DATE: 11/25/2024 ROADWAY MANAGEMENT SYSTEM PAGE NUMBER: 138
 PRINT DATE: 11/26/2024 SLD COUNTY/SR - ANNUAL PRINT COUNTY: MIFFLIN
 DIR: B TOTAL LEN: .119 MI. DIST: 02-7 SR: 4002
 LEFT MUN: MENNO T RIGHT MUN: MENNO T

000630 FT
 000000 FT



000630 FT FRONT MOUNTAIN RD
 0010/0630 (SR4004 SEG 0010/0375)
 000000 FT 2 0 44004 1 00 0443+62
 NC SHARPSBURG RD
 INTER-BK SR 1004 SH
 (SR1004 SEG 0020/0717)
 MFC BEGIN = E
 BK-HUNTINGDON (31)
 0010/0000 LENGTH(AH 0630 BK 0000)

EXTRACT DATE: 11/25/2024 ROADWAY MANAGEMENT SYSTEM PAGE NUMBER: 137
PRINT DATE: 11/26/2024 SLD COUNTY/SR - ANNUAL PRINT COUNTY: MIFFLIN

DIR: B TOTAL LEN: 1.937 MI. DIST: 02-7 SR: 4001
LEFT MUN: BROWN T RIGHT MUN: BROWN T

010227 FT

010227 FT
INTER-AHD COOPER GAP RD
(T424)
BACK MOUNTAIN RD
0040/2200 (SR4006 SEG 0190/0000)

008027 FT

008027 FT 2 0 44010 0 01 0081+00
0040/0000 LENGTH(AH 2200 BK 2718)

005309 FT

005309 FT 2 0 44010 0 01 0053+78
0030/0000 LENGTH(AH 2718 BK 2361)

002948 FT

002948 FT 2 0 44010 0 01 0030+20
0020/0000 LENGTH(AH 2361 BK 2948)
28TH DIVISION HIGH
0010/2911 OP ID 44/0322/0172/0000
28TH DIVISION HIGH
0010/2849 OP ID 44/0322/0173/0000

000000 FT

000000 FT 2 0 44010 0 00 0000+00
TEA CREEK RD
(SR1005 SEG 0160/2068)

TEA CREEK RD
(SR1005 SEG 0160/2068) 0010/0000

NC WO ODLAND RD
MFC BEGIN = E
0010/0000 LENGTH(AH 2948 BK 0000)

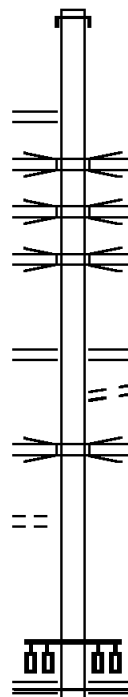
EXTRACT DATE: 11/25/2024 ROADWAY MANAGEMENT SYSTEM PAGE NUMBER: 136
PRINT DATE: 11/26/2024 SLD COUNTY/SR - ANNUAL PRINT COUNTY: MIFFLIN

DIR: B TOTAL LEN: .469 MI. DIST: 02-7 SR: 3023
LEFT MUN: DERRY T RIGHT MUN: DERRY T

002475 FT

WOODBINE RD
(T736)

0010/0589
000000 FT



002475 FT
INTER-AHD ORT VALLEY RD
0010/2475 (T373)
RAMP G RD
(SR8014 SEG 0250/0000)
RAMP F RD
0010/2403 (SR8014 SEG 0260/0442)
SR 8014
0010/1992 OP ID 44/8014/0270/0701
SR 22
0010/1913 OP ID 44/0022/0533/0367
SR 22
0010/1805 OP ID 44/0022/0532/0932
RAMP E RD
(SR8014 SEG 0030/1095)
RAMP H RD
0010/1612 (SR8014 SEG 0040/0000)
TO 8014/0040 SH
0010/1512 (CONN)
RAMP C
0010/1384 OP ID 44/8014/0020/0000

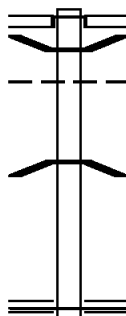
000000 FT 0 0 00000 0 00 0000+00
NC ORT VALLEY RD
ELECTIC AV
(SR1005 SEG 0040/2796)
MFC BEGIN = E
0010/0000 LENGTH(AH 2475 BK 0000)

EXTRACT DATE: 11/25/2024 ROADWAY MANAGEMENT SYSTEM PAGE NUMBER: 135
PRINT DATE: 11/26/2024 SLD COUNTY/SR - ANNUAL PRINT COUNTY: MIFFLIN

DIR: B TOTAL LEN: .167 MI. DIST: 02-7 SR: 3021
LEFT MUN: NEWTON HAMILTON B RIGHT MUN: NEWTON HAMILTON B

000882 FT

000000 FT



000882 FT
INTER-AHD BRIDGE ST
(BORO)
FRONT ST
0012/0882 (SR3017 SEG 0030/0489)
0012/0718 BMSSEN 44/3021/0012/0032
NEWTON HAMILTON
0012/0437 WAYNE T
0 0 00000 0 00 0000+00
JUNIATA RIVER
0012/0032 BMSBG 44/3021/0012/0032
000000 FT 0 0 00000 0 00 0000+00
NC BRIDGE ST
SR 0103 SH
(SR0103 SEG 0050/1279)
MFC BEGIN = E
0012/0000 LENGTH(AH 0882 BK 0000)

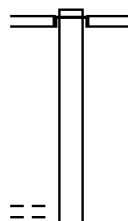
EXTRACT DATE: 11/25/2024 ROADWAY MANAGEMENT SYSTEM PAGE NUMBER: 134
PRINT DATE: 11/26/2024 SLD COUNTY/SR - ANNUAL PRINT COUNTY: MIFFLIN

DIR: B TOTAL LEN: 1.948 MI. DIST: 02-7 SR: 3019
LEFT MUN: WAYNE T RIGHT MUN: WAYNE T

010287 FT

010287 FT
INTER-AHD LUCY FURNACE RD
(T343)
WILLIAM PENN HW
0040/1864 (SR0022 SEG 0060/1854)

1 0 00033 7 00 1224+00 008423 FT
FIELDERS RD
(T341) 0040/0000



008423 FT
0040/0000 LENGTH(AH 1864 BK 2546)

EXTRACT DATE: 11/25/2024 ROADWAY MANAGEMENT SYSTEM PAGE NUMBER: 133
PRINT DATE: 11/26/2024 SLD COUNTY/SR - ANNUAL PRINT COUNTY: MIFFLIN

DIR: B TOTAL LEN: 1.948 MI. DIST: 02-7 SR: 3019
LEFT MUN: WAYNE T RIGHT MUN: WAYNE T

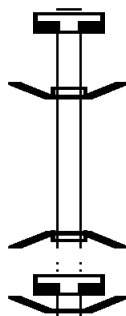
	005877 FT			005877 FT	1 0 00033 7 00 1249+71
				5 0030/0000	LENGTH(AH 2546 BK 2865)
					BIG GREEN BRIAR RD
			==	0020/2437	(T357)
					LITTLE GREENBRIAR RD
			==	0020/1581	(T345)
SHAVERSVILLE CR					
(TWP)	0020/0256	==		003012 FT	1 0 00033 7 00 1278+65
PARSONS RD	003012 FT			NC NEWTON RD	
(T734)	0020/0000	==		5 0020/0000	LENGTH(AH 2865 BK 2193)
MEMORIAL RD	0012/1795	==			
(T743)					
SHAVERSVILLE CR					
(TWP)	0012/0256	==		000819 FT	0 0 00000 0 00 0000+00
	000819 FT				NORFOLK SOUTHERN
					OVERPASS IS RR X-ING
					WAYNE
					NEWTON HAMILTON B
				5 0012/0000	LENGTH(AH 2193 BK 0819)
KINSLOE AV					
(BORO)	0010/0685	==			
LC TO KINSLOE AV	0010/0620	==			
(CONN)					
				0010/0323	CHURCH ST
					(BORO)
				0010/0168	UNNAMED AL
					(BORO)
	000000 FT			000000 FT	1 0 00033 7 00 1308+79
					NC WA YNE ST
					FRONT ST
					(SR3017 SEG 0030/0000)
KISTLER RD					MFC BEGIN = E
(SR3017 SEG 0030/0000)	0010/0000	==		5 0010/0000	LENGTH(AH 0819 BK 0000)

EXTRACT DATE: 11/25/2024 ROADWAY MANAGEMENT SYSTEM PAGE NUMBER: 132
 PRINT DATE: 11/26/2024 SLD COUNTY/SR - ANNUAL PRINT COUNTY: MIFFLIN
 DIR: B TOTAL LEN: .983 MI. DIST: 02-7 SR: 3017
 LEFT MUN: WAYNE T RIGHT MUN: WAYNE T

005192 FT

005141 FT

005141 FT



005192 FT
7112/0000

INTER-AHD
0110/0051
005141 FT
INTER-BK

0110/0000
005141 FT
7102/0000

LENGTH(AH 0100 BK 0051)
 BMSBN 44/3017/0110/0000
 FERGUSON VALLEY RD
 (T328)
 2 0 44001 0 02 0217+61
 FERGUSON VALLEY RD
 (T328)
 BEAVER DAM RUN
 BMSBG 44/3017/0110/0000
 LENGTH(AH 0051 BK 0100)
 LENGTH(AH 0100 BK 0031)
 BMSBN 44/3017/0100/0000

DIR: B
LEFT MUN: WAYNE T

TOTAL LEN: .983 MI.

RIGHT DIST: 02-7
MUN: WAYNE T

SR: 3017

005110 FT

```

INTER-AHD  FERGUSON VALLEY RD
0100/0031  (T328)
005110 FT  2 0 44001 0 01 0134+41
INTER-BK   FERGUSON VALLEY RD

```

005110 FT

```

S 0100/0000
  005110 FT
  7092/0000

```

005098 FT

INTER-AHD
0090/0012
005098 FT
INTER-BK

005098 FT

```

0090/0000
005098 FT
7082/0000
LENGTH(AH 0012 BK 0100)
LENGTH(AH 0100 BK 0050)
BMSFN 44/3017/0080/0000

```

005048 FT

```

INTER-AHD      FERGUSON VALLEY RD
0080/0050      (T328)
005048 FT      2 0 44001 0 01 0098+75
INTER-BK        FERGUSON VALLEY RD

```

005048 FT

```

0080/0000 LENGTH(AH 0050 BK 0100)
005048 FT
7072/0000 LENGTH(AH 0100 BK 0086)
INTER-AHD FERGUSON VALLEY RD

```

004962 FT

0070/0086 (T328)
004962 FT 2 0 44001 0 00 0027+40
NORFOLK SOUTHERN
OVERPASS IS RR X-ING

004962 FT

```

0070/0000  LENGTH(AH 0086 BK 0100)
004962 FT
7062/0000  LENGTH(AH 0100 BK 0018)
BMSEN 44/3017/0060/0000

```

004944 FT

```

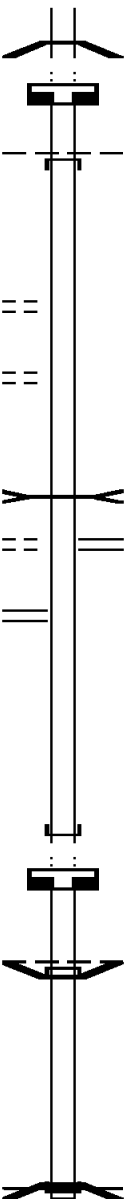
INTER-AHD FERGUSON VALLEY RD
0060/0018 (T328)
004944 FT 2 0 44001 0 00 0017+76
NC FERGUSON VALLEY RD

```

INTER-BK FERGUSON VALLEY RD
(T328)
TRIB JUNIATA RIVER

EXTRACT DATE: 11/25/2024 ROADWAY MANAGEMENT SYSTEM PAGE NUMBER: 130
PRINT DATE: 11/26/2024 SLD COUNTY/SR - ANNUAL PRINT COUNTY: MIFFLIN

DIR: B TOTAL LEN: .983 MI. DIST: 02-7 SR: 3017
LEFT MUN: WAYNE T RIGHT MUN: WAYNE T

	004944 FT		<div><div>S</div>0060/0000 004944 FT 7052/0000 INTER-AHD</div> <div>BMSBG 44/3017/0060/0000 LENGTH(AH 0018 BK 0100) LENGTH(AH 0100 BK 0926) FERGUSON VALLEY RD (T328) NEWTON HAMILTON B</div>
	004018 FT		<div><div>S</div>0050/0000</div> <div>004018 FT 2 0 44001 0 00 0000+00 LENGTH(AH 0926 BK 0826)</div>
MECHANIC ST (BORO)	0040/0648	==	
MARKET ST (BORO)	0040/0021 003192 FT	==	<div>003192 FT 1 0 00033 7 00 1319+55 TRIB JUNIATA RIVER STRUCTURE LENGTH 11 FT BMSID 44/3017/0040/0000 LENGTH(AH 0826 BK 1065) BRIDGE ST</div>
BRIDGE ST (BORO)	0030/0489 002127 FT	==	<div><div>S</div>0040/0000</div> <div>0030/0489 (SR3021 SEG 0012/0882) 002127 FT 1 0 00033 7 00 1308+79 NC FRONT ST</div>
WAYNE ST (SR3019 SEG 0010/0000)	0030/0000	==	<div><div>S</div>0030/0000</div> <div>LENGTH(AH 1065 BK 1619)</div>
	000508 FT		<div>000508 FT 2 0 44018 0 01 0139+13 NC KISTLER RD INTER-BK FERGUSON VALLEY RD (T328)</div>
	000508 FT		<div><div>S</div>0020/0000 000508 FT 7012/0000</div> <div>LENGTH(AH 1619 BK 0100) LENGTH(AH 0100 BK 0508) BMSEN 44/3017/0010/0000 INTER-AHD COUNTRY CLUB RD (T780)</div>
	000000 FT		<div>0010/0508 WAYNE T 000000 FT 2 0 44018 0 00 0000+00 NC COUNTRY CLUB RD INTER-BK WATER ST (SR2026 SEG 0010/3116) SR 522 BMSBG 44/3017/0010/0000 MFC BEGIN = E BK-HUNTINGDON (31)</div>
			<div><div>S</div>0010/0000</div> <div>LENGTH(AH 0508 BK 0000)</div>

EXTRACT DATE: 11/25/2024 ROADWAY MANAGEMENT SYSTEM PAGE NUMBER: 129
 PRINT DATE: 11/26/2024 SLD COUNTY/SR - ANNUAL PRINT COUNTY: MIFFLIN

DIR: B TOTAL LEN: .008 MI. DIST: 02-7 SR: 3015
 LEFT MUN: OLIVER T RIGHT MUN: OLIVER T

000042 FT

000000 FT

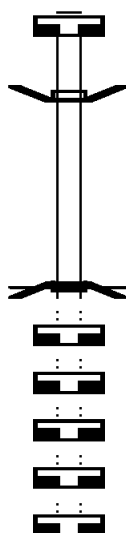
000000 FT

000000 FT

000000 FT

000000 FT

000000 FT



000042 FT

7054/0000 LENGTH(AH 0573 BK 0042)
 BMSBN 44/3015/0050/0000

INTER-AHD SOUTH RIVER RD
 0050/0042 (T329)

000000 FT 2 0 44041 0 00 0107+97

NC RIVER RD
 INTER-BK SOUTH RIVER RD
 (T329)

MUSSER RUN
 BMSBG 44/3015/0050/0000

MFC BEGIN = E
 LENGTH(AH 0042 BK 0263)

0050/0000
 000000 FT

7050/0000 LENGTH(AH 0263 BK 3255)

000000 FT

7040/0000 LENGTH(AH 3255 BK 2082)

000000 FT

7030/0000 LENGTH(AH 2082 BK 2024)

000000 FT

7020/0000 LENGTH(AH 2024 BK 3129)

000000 FT

7010/0000 LENGTH(AH 3129 BK 0000)

DIR: B TOTAL LEN: .530 MI. DIST: 02-7 SR: 3014
LEFT MUN: OLIVER T RIGHT MUN: OLIVER T

```
JOHN ST  
(BORO)  
MFC BEGIN = D  
LENGTH(AH 2800 BK 0000)
```

EXTRACT DATE: 11/25/2024 ROADWAY MANAGEMENT SYSTEM PAGE NUMBER: 127
PRINT DATE: 11/26/2024 SLD COUNTY/SR - ANNUAL PRINT COUNTY: MIFFLIN
DIR: B TOTAL LEN: .000 MI. DIST: 02-7 SR: 3013
LEFT MUN: OLIVER T RIGHT MUN: OLIVER T

000000 FT
000000 FT



000000 FT
7020/0000 LENGTH(AH 0459 BK 2334)
000000 FT
7010/0000 LENGTH(AH 2334 BK 0000)

EXTRACT DATE: 11/25/2024 ROADWAY MANAGEMENT SYSTEM PAGE NUMBER: 126
 PRINT DATE: 11/26/2024 SLD COUNTY/SR - ANNUAL PRINT COUNTY: MIFFLIN
 DIR: B TOTAL LEN: .000 MI. DIST: 02-7 SR: 3011
 LEFT MUN: OLIVER T RIGHT MUN: OLIVER T

000000 FT
 000000 FT
 000000 FT
 000000 FT
 000000 FT




000000 FT
 7024/0000 LENGTH(AH 0100 BK 0010)
 000000 FT
 7020/0000 LENGTH(AH 0010 BK 0100)
 000000 FT
 7014/0000 LENGTH(AH 0100 BK 0017)
 000000 FT
 7010/0000 LENGTH(AH 0017 BK 0100)
 000000 FT
 7008/0000 LENGTH(AH 0100 BK 0000)

EXTRACT DATE: 11/25/2024 ROADWAY MANAGEMENT SYSTEM PAGE NUMBER: 125
PRINT DATE: 11/26/2024 SLD COUNTY/SR - ANNUAL PRINT COUNTY: MIFFLIN
DIR: B TOTAL LEN: 1.540 MI. DIST: 02-7 SR: 3009
LEFT MUN: OLIVER T RIGHT MUN: OLIVER T

FERGUSON VALLEY RD
(T328)

008133 FT
0040/2735



008133 FT
INTER-AHD FERGUSON VALLEY RD
0040/2735 (T328)

EXTRACT DATE: 11/25/2024 ROADWAY MANAGEMENT SYSTEM PAGE NUMBER: 124
PRINT DATE: 11/26/2024 SLD COUNTY/SR - ANNUAL PRINT COUNTY: MIFFLIN

DIR: B TOTAL LEN: 1.540 MI. DIST: 02-7 SR: 3009
LEFT MUN: OLIVER T RIGHT MUN: OLIVER T

QUEEN ST
(BORO)
SHIPPEN AL
(BORO)
MARKET ST
(BORO)
CANAL ST
(BORO)

005398 FT

005398 FT 1 1 02764 0 00 0056+23
TOWN RUN
STRUCTURE LENGTH 32 FT
BMSID 44/3009/0040/0000
LENGTH(AH 2735 BK 1669)
WOODS LN
(TWP)

5 0040/0000

0030/1579

003729 FT

0030/0253 SHARP SHOOTER LN
(TWP)
0030/0023 BMSID 44/3009/0030/0000
003729 FT 1 1 02764 0 00 0039+60
TOWN RUN
BMSBG 44/3009/0030/0000
LENGTH(AH 1669 BK 2736)

5 0030/0000

0020/1841 BROOK LN
(TWP)

000993 FT

000993 FT 1 1 02764 0 00 0012+21
OLIVER
MCVEYTOWN B
LENGTH(AH 2736 BK 0620)

5 0020/0000

0012/0557

0012/0300
000373 FT

000373 FT 1 1 02764 0 00 0006+00
NC FURNACE RD
LENGTH(AH 0620 BK 0373)

5 0012/0000

0012/0000

0008/0096
000000 FT

000000 FT 0 0 00000 0 00 0000+00
NC FURNACE ROAD
WILLIAM PENN HW
(SRO022 SEG 0260/1624)
INTER-BK FURNACE RD
(BORO)

5 0008/0000

000000 FT MFC BEGIN = D
LENGTH(AH 0373 BK 0590)
7006/0000 LENGTH(AH 0590 BK 0000)

000000 FT

EXTRACT DATE: 11/25/2024 ROADWAY MANAGEMENT SYSTEM PAGE NUMBER: 123
PRINT DATE: 11/26/2024 SLD COUNTY/SR - ANNUAL PRINT COUNTY: MIFFLIN
DIR: B TOTAL LEN: .000 MI. DIST: 02-7 SR: 3008
LEFT MUN: OLIVER T RIGHT MUN: OLIVER T

000000 FT



000000 FT
7010/0000 LENGTH(AH 1188 BK 0000)

EXTRACT DATE: 11/25/2024 ROADWAY MANAGEMENT SYSTEM PAGE NUMBER: 122
PRINT DATE: 11/26/2024 SLD COUNTY/SR - ANNUAL PRINT COUNTY: MIFFLIN

DIR: B TOTAL LEN: 1.664 MI. DIST: 02-7 SR: 3007
LEFT MUN: OLIVER T RIGHT MUN: OLIVER T

APPLE DR
(T832)

008787 FT

008787 FT FERGUSON VALLEY RD
0040/2594 (T328)

006193 FT

006193 FT 2 0 44034 0 01 0062+16
S 0040/0000 LENGTH(AH 2594 BK 1992)

004201 FT

004201 FT 2 0 44034 0 01 0042+24
S 0030/0000 LENGTH(AH 1992 BK 2191)

002010 FT

002010 FT 2 0 44034 0 01 0020+00
S 0020/0000 LENGTH(AH 2191 BK 2010)

0010/1772

000000 FT

0010/0344 BMS EN 44/3007/0010/0310
2 0 44034 0 00 0003+19
WAKEFIELD RUN
0010/0310 BMSBG 44/3007/0010/0310
000000 FT 2 0 44034 0 00 0000+00
NC WAKEFIELD RD
WILLIAM PENN HW
(SR0022 SEG 0320/1569)
MFC BEGIN = E
S 0010/0000 LENGTH(AH 2010 BK 0000)

EXTRACT DATE: 11/25/2024 ROADWAY MANAGEMENT SYSTEM PAGE NUMBER: 121
PRINT DATE: 11/26/2024 SLD COUNTY/SR - ANNUAL PRINT COUNTY: MIFFLIN

DIR: B TOTAL LEN: 2.130 MI. DIST: 02-7 SR: 3006
LEFT MUN: DERRY T RIGHT MUN: DERRY T

SR 8016 SEG 0260 RAMP 011247 FT
(SR8016 SEG 0260/1416) INTER-AHD 0081/2770

011213 FT
INTER-AHD SR 8016 SEG 0010 RAMP
0080/2806 (SR8016 SEG 0010/0000)

SIGN: CANTILEVER
BMSID 44/3006/0081/1508 0081/1269

JACKS CREEK RD
(T315) 0081/0060
1 0 00032 0 00 0066+72 008477 FT
LENGTH(AH 2770 BK 1297) 0081/0000
BMSSEN 44/3006/0071/0905 0071/1073
0 0 00000 0 00 0000+00
JACKS CREEK
BMSBG 44/3006/0071/0905
DERRY
LEWISTOWN B 0071/0905
GRANT AV 0071/0785
(BORO)
SR 9101 SH 0071/0765
(SR9101 SEG 0010/0000)
MAIN ST 0071/0499
(SR3001 SEG 0010/0000)
FROM 3001/0010 SH
(CONN) 0071/0342
0 0 00000 0 00 0000+00 007180 FT
MFC BEGIN = B
LENGTH(AH 1297 BK 2016) 0071/0000

JACKS CREEK RD
(T315) 0080/0069
1 0 00032 0 00 0066+72 008407 FT
LENGTH(AH 2806 BK 1253) 0080/0000
BMSSEN 44/3006/0070/0905 0070/1073
1 0 00032 0 00 0065+84
JACKS CREEK
BMSBG 44/3006/0070/0905
DERRY
LEWISTOWN B 0070/0905
MAIN ST
(SR3001 SEG 0010/0000) 0070/0499
1 0 00032 0 00 0065+84
MFC BEGIN = B 007154 FT
LENGTH(AH 1253 BK 2016) 0070/0000

1 0 00032 3 00 0040+41 005164 FT
WASHINGTON AV
(BORO) 0060/0000

005138 FT
0060/0000 LENGTH(AH 2016 BK 2209)

EXTRACT DATE: 11/25/2024 ROADWAY MANAGEMENT SYSTEM PAGE NUMBER: 120
PRINT DATE: 11/26/2024 SLD COUNTY/SR - ANNUAL PRINT COUNTY: MIFFLIN

DIR: B TOTAL LEN: 2.130 MI. DIST: 02-7 SR: 3006
LEFT MUN: LEWISTOWN B RIGHT MUN: LEWISTOWN B

002955 FT
002026 FT
BMSID 44/3006/0031/0497 0031/0603
1 0 00032 3 00 0000+00
RAMP A
BMSBG 44/3006/0031/0497 0031/0497
SR 8005 SEG 0250 RAMP
(SR8005 SEG 0250/0434) 0031/0207

SIGN: 3 CHORD TRUSS
BMSID 44/3006/0030/0035 0031/0035
1 0 00032 3 00 0000+00 001169 FT
LENGTH(AH 0857 BK 0463) 0031/0000
BMSID 44/3006/0021/0237 0021/0463
1 0 00033 3 00 0006+06
KISHACOQUILLAS CREEK
BMSBG 44/3006/0021/0237 0021/0237
(AAR 506433G)#TRKS 01 0021/0026
1 0 00033 3 00 0006+06 000706 FT
WATER ST
(BORO)
MFC BEGIN = B
LENGTH(AH 0463 BK 0706) 0021/0000
GRAND ST
(BORO) 0010/0495
MILL ST
(BORO) 0010/0426

TO 1005/0010 SH
(CONN) 0010/0153

1 0 00033 3 00 0000+00 000000 FT
MARKET ST
(SR1005 SEG 0010/0000) 0010/0000

002929 FT 1 0 00032 3 00 0018+13
NC TR 0022 BUSINESS
0050/0000 LENGTH(AH 2209 BK 0929)

002000 FT 1 0 00032 3 00 0008+64
MFC BEGIN = B
0040/0000 LENGTH(AH 0929 BK 0831)

0030/0584 BMSID 44/3006/0030/0478
1 0 00032 3 00 0000+00
RAMP A
0030/0478 BMSBG 44/3006/0030/0478

0030/0082 SR 8005 SEG 0010 RAMP
(SR8005 SEG 0010/0000)
SIGN: 3 CHORD TRUSS
BMSID 44/3006/0030/0035
1 0 00032 3 00 0000+00
001169 FT
0030/0000 LENGTH(AH 0831 BK 0463)
0020/0463 BMSID 44/3006/0020/0237
1 0 00033 3 00 0006+06

0020/0237 KISHACOQUILLAS CREEK
0020/0032 BMSBG 44/3006/0020/0237
000706 FT (AAR 506433G)#TRKS 01
1 0 00033 3 00 0006+06
WATER ST
(BORO)
MFC BEGIN = B
0020/0000 LENGTH(AH 0463 BK 0706)

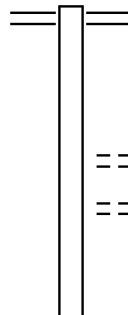
SIGN STRUCTURE
0010/0189 BMSID 44/3006/0010/0189

NC JUNIATA ST
BELLE AV
(SR0103 SEG 0556/1635)

INTER-BK FOURTH ST
000000 FT (SR3002 SEG 0070/2901)
MFC BEGIN = B
0010/0000 LENGTH(AH 0706 BK 0000)

EXTRACT DATE: 11/25/2024 ROADWAY MANAGEMENT SYSTEM PAGE NUMBER: 119
PRINT DATE: 11/26/2024 SLD COUNTY/SR - ANNUAL PRINT COUNTY: MIFFLIN
DIR: B TOTAL LEN: 2.198 MI. DIST: 02-7 SR: 3005
LEFT MUN: GRANVILLE T RIGHT MUN: GRANVILLE T

011606 FT



011606 FT FERGUSON VALLEY RD
0050/2862 (SR4013 SEG 0140/0563)

0050/1315 FOX FIRE RD
(TB46)
0050/0738 CHAPEL DR
(TB34)

008744 FT

008744 FT 2 0 44013 0 00 0087+21
5 0050/0000 LENGTH(AH 2862 BK 2539)

DIST: 02-7 SR: 3005
RIGHT MUN: GRANVILLE T

EXTRACT DATE: 11/25/2024 ROADWAY MANAGEMENT SYSTEM PAGE NUMBER: 117
PRINT DATE: 11/26/2024 SLD COUNTY/SR - ANNUAL PRINT COUNTY: MIFFLIN
DIR: B TOTAL LEN: 3.322 MI. DIST: 02-7 SR: 3004
LEFT MUN: GRANVILLE T RIGHT MUN: GRANVILLE T

017542 FT

017542 FT SAND RIDGE RD
0070/2482 (SR3005 SEG 0034/0000)

015060 FT

015060 FT 2 0 44038 0 00 0150+54
5 0070/0000 LENGTH(AH 2482 BK 2393)

EXTRACT DATE: 11/25/2024 ROADWAY MANAGEMENT SYSTEM PAGE NUMBER: 116
PRINT DATE: 11/26/2024 SLD COUNTY/SR - ANNUAL PRINT COUNTY: MIFFLIN

DIR: B TOTAL LEN: 3.322 MI. DIST: 02-7 SR: 3004
LEFT MUN: GRANVILLE T RIGHT MUN: GRANVILLE T

012667 FT

012667 FT 2 0 44038 0 00 0126+61
S 0060/0000 LENGTH(AH 2393 BK 2546)

010121 FT

010121 FT 2 0 44038 0 00 0101+15
S 0050/0000 LENGTH(AH 2546 BK 2615)

007506 FT

007506 FT 2 0 44038 0 00 0075+00
S 0040/0000 LENGTH(AH 2615 BK 2033)

005473 FT

005473 FT 2 0 44038 0 00 0054+70
S 0030/0000 LENGTH(AH 2033 BK 2964)

002509 FT

002509 FT 2 0 44038 0 00 0025+00
S 0020/0000 LENGTH(AH 2964 BK 2509)

000000 FT

000000 FT 2 0 44038 0 00 0000+00
NC BIG RIDGE RD
FERGUSON RD
(SR4013 SEG 0090/0712)
MFC BEGIN = E
S 0010/0000 LENGTH(AH 2509 BK 0000)

EXTRACT DATE: 11/25/2024 ROADWAY MANAGEMENT SYSTEM PAGE NUMBER: 115
PRINT DATE: 11/26/2024 SLD COUNTY/SR - ANNUAL PRINT COUNTY: MIFFLIN

DIR: B TOTAL LEN: .475 MI. DIST: 02-7 SR: 3003
LEFT MUN: LEWISTOWN B RIGHT MUN: LEWISTOWN B

LOGAN ST INTER-AHD
(SR8008 SEG 0010/1103)

WALNUT ST
(SR1017 SEG 0010/0454)

WALNUT ST
(SR0522 SEG 0072/0000)

PINE ST 0015/1981

(BORO) 0015/1543

SPRUCE ST (BORO) 0015/1083

AL (BORO) 0015/0927

MARBLE ST (BORO) 0015/0338

2 0 44029 0 00 0005+48 000528 FT

CHESTNUT ST (BORO) 002509 FT

MFC BEGIN = D NC LOGAN ST 0015/0000

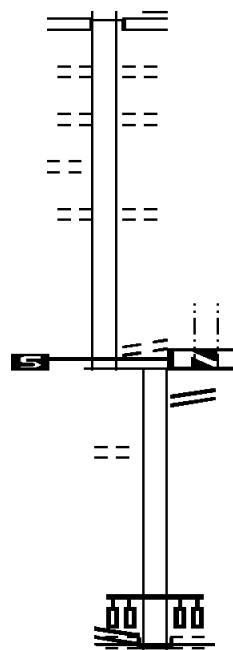
LENGTH(AH 1981 BK 0528) 0010/0344

AL (BORO) 0010/0000

2 0 44029 0 00 0000+00 000000 FT

VALLEY ST (SR1005 SEG 0030/0000) 0010/0000

(SR1005 SEG 0030/0000) 0010/0000



002071 FT

000528 FT

7014/0000

0010/0528

LTH AH 001981 BK 000528

CHESTNUT ST (SR3003 SEG 7014/0000)

(SR3003 SEG 7014/0000)

NC CHESTNUT ST

DORCAS ST

(BORO)

INTER-BK

000000 FT

MARKET ST

(SR1005 SEG 0030/0000)

MFC BEGIN = D

0010/0000 LENGTH(AH 0528 BK 0000)

EXTRACT DATE: 11/25/2024 ROADWAY MANAGEMENT SYSTEM PAGE NUMBER: 114
PRINT DATE: 11/26/2024 SLD COUNTY/SR - ANNUAL PRINT COUNTY: MIFFLIN

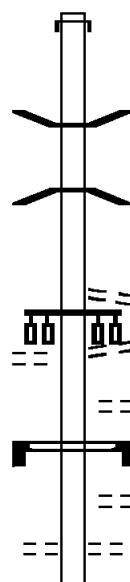
DIR: E TOTAL LEN: 3.631 MI. DIST: 02-7 SR: 3002
LEFT MUN: LEWISTOWN B RIGHT MUN: LEWISTOWN B

DORCAS ST
(BORO)

019140 FT

017303 FT

0090/0961



019173 FT

INTER-AHD SR 8018 SEG 0010 RAMP
0100/1837 (SR8018 SEG 0010/1026)

0100/0377 BMS EN 44/3002/0100/0128
0 0 00000 0 00 0000+00

KISHACOQUILLAS CREEK

0100/0128 BMS BG 44/3002/0100/0128

017336 FT 1 0 00033 3 01 0031+93

LC FROM KISHACOQUILLAS

(BORO)

5 0100/0000 LENGTH (AH 1837 BK 1058)

KISHACOQUILLAS ST

(BORO)

0090/0961

0090/0805 AL (BORO)

SIGN STRUCTURE

0090/0744 BMS ID 44/3002/0090/0744

BROWN ST

0090/0617 (BORO)

AL

0090/0439 (BORO)

SIGN STRUCTURE

EXTRACT DATE: 11/25/2024 ROADWAY MANAGEMENT SYSTEM PAGE NUMBER: 112
PRINT DATE: 11/26/2024 SLD COUNTY/SR - ANNUAL PRINT COUNTY: MIFFLIN

DIR: E TOTAL LEN: 3.631 MI. DIST: 02-7 SR: 3002
LEFT MUN: LEWISTOWN B RIGHT MUN: LEWISTOWN B

	012950 FT	==	==	0070/0066 (BORO)	
				012983 FT	1 0 00033 0 03 1158+19
GROVE AV (BORO)	0060/2645	==		5 0070/0000	LENGTH(AH 2901 BK 3224)
			==	0060/2550	GROVE AV (BORO)
			==	0060/2116	ROSEWOOD AV (BORO)
CRYSTAL SPRINGS AV (BORO)	0060/1591	==		0060/1551	CRYSTAL SPRINGS AV (BORO)
			==	0060/1059	GREENLEAF AV (BORO)
			==	0060/0530	SILVERSAND AV (BORO)
	009726 FT		==	009759 FT	1 0 00033 0 03 1125+75
			==	5 0060/0000	UNION AV (BORO) LENGTH(AH 3224 BK 1393)
HOWARD AV (BORO)	0050/0746	==		0050/0612	STATE ST (BORO)
			==	0050/0557	PADOT MAINT OFFICE 2-7 (GOVT)
				0050/0334	(APRA) PADOT MAINT OFFI
				008333 FT	PADOT MAINT OFFICE 2-7 (GOVT)
				008366 FT	1 0 00033 0 03 1111+37
				NC FO	URTH ST LEWISTOWN
				5 0050/0000	GRANVILLE T LENGTH(AH 1393 BK 1652)
				0040/1367	LOWES ACCESS RD (PRDR)
				0040/0690	SHOPPING PLAZA RD (PRDR)
HOSS DR (T864)	006681 FT			006714 FT	1 0 00033 0 03 1095+52
				5 0040/0000	LOOP RD (T478) LENGTH(AH 1652 BK 2123)
				0030/1847	LONG DR (T788)

EXTRACT DATE: 11/25/2024 ROADWAY MANAGEMENT SYSTEM PAGE NUMBER: 111
PRINT DATE: 11/26/2024 SLD COUNTY/SR - ANNUAL PRINT COUNTY: MIFFLIN

DIR: E TOTAL LEN: 3.631 MI. DIST: 02-7 SR: 3002
LEFT MUN: GRANVILLE T RIGHT MUN: GRANVILLE T

PEACE DR
(T852)

0030/0886

004558 FT

002531 FT

CONN TO/FROM OLD ROUTE
(TBC)
INDUSTRIAL PARD RD
(T772)

0011/1982

NC SR 3002 SH
SIGN: 2 CHORD TRUSS
BMSID 44/3002/0010/1066 0011/1057
BMSSEN 44/3002/0011/0624 0011/0983
0 0 00000 0 00 0000+00
SR 22
BMSBG 44/3002/0011/0624 0011/0694
SR 8012 SEG 750 RAMP
(SR8012 SEG 0750/0000) 0011/0547

SR 22 EB
OP ID 44/0022/0452/0000 0011/0070
0 0 00000 0 00 0000+00 000000 FT
00 22 WB
OP ID 44/0022/0453/0000
NC TR 0022 BUSINESS
SR 8012 SEG 500 RAMP INTER-BK
(SR8012 SEG 0500/0000)
MFC BEGIN = B
LENGTH(AH 2531 BK 0000) 0011/0000



WAL MART ENTRANCE RD
(PRDR)
0030/0344 LC TO WAL MART
0030/0296 (CONN)
004591 FT 1 0 00033 0 03 1074+77
5 0030/0000 LENGTH(AH 2123 BK 2027)

002564 FT 1 0 00033 0 03 1054+47
5 0020/0000 MFC BEGIN = B
LENGTH(AH 2027 BK 2564)

NC TR 0022 BUSINESS
CONN TO/FROM OLD ROUTE
(TBC)
INDUSTRIAL PARK RD
(T772)

0010/2026
0010/1676 LC TO INDUSTRIAL PK RD
(CONN)

SIGN: 2 CHORD TRUSS
0010/1066 BMSID 44/3002/0010/1066
0010/0970 BMSSEN 44/3002/0010/0610
0 0 00000 0 00 0000+00
0010/0681 LR 33 / SR 22
BMSBG 44/3002/0010/0610

SR 8012 SEG 0010 RAMP
0010/0411 (SR8012 SEG 0010/0750)


SR 22 EB
0010/0071 OP ID 44/0022/0452/0000
000000 FT 0 0 00000 0 00 0000+00
00 22 WB

OP ID 44/0022/0453/0000
NC SR 3002 SH
INTER-BK SR 8012 SEG 0510 RAMP
(SR8012 SEG 0510/1715)
MFC BEGIN = B
5 0010/0000 LENGTH(AH 2564 BK 0000)

EXTRACT DATE: 11/25/2024 ROADWAY MANAGEMENT SYSTEM PAGE NUMBER: 110
PRINT DATE: 11/26/2024 SLD COUNTY/SR - ANNUAL PRINT COUNTY: MIFFLIN

DIR: B TOTAL LEN: 1.182 MI. DIST: 02-7 SR: 3001
LEFT MUN: LEWISTOWN B RIGHT MUN: LEWISTOWN B

006242 FT



ELIZABETH ST
(BORO)

0040/0815

006242 FT MARKET ST
0040/1630 (SR1005 SEG 0020/0000)
AL
0040/1413 (BORO)
(AAR 506434N) #TRKS 01
WATER ST
(BORO)
0040/1178
0040/1094 BMS EN 44/3001/0040/0970
0 0 00000 0 00 0000+00
KISHACOQUILLAS CREEK
0040/0970 BMSBG 44/3001/0040/0970

0040/0378 HALE ST
(BORO)
SIGN STRUCTURE

DIR: B TOTAL LEN: 1.182 MI. DIST: 02-7 SR: 3001
LEFT MUN: LEWISTOWN B RIGHT MUN: LEWISTOWN B

	004612 FT			0040/0129	BMSID 44/3001/0040/0129
				004612 FT	1 0 00032 0 00 0016+00
					CHARLES ST
					(SR3002 SEG 0090/0247)
				S 0040/0000	LENGTH(AH 1630 BK 2698)
					SIGN STRUCTURE
				0030/2569	BMSID 44/3001/0030/2569
					GREEN AV
				0030/2317	(SR2004 SEG 0010/0000)
SHEFFLERS AL (BORO)	0030/2134	==			
		==		0030/1386	FLEMING AV
		==			(BORO)
		==		0030/0899	SUSQUEHANNA AV
					(BORO)
SUSQUEHANNA AV (BORO)	0030/0653	==			
1 0 00032 0 00 0043+15	001914 FT			001914 FT	
WASHINGTON AV (BORO)	0030/0000	==		S 0030/0000	LENGTH(AH 2698 BK 1609)
		==			GRAND PY
		==		0020/1371	(BORO)
		==			LOMBARDY CR
		==		0020/1285	(BORO)
		==			AL
		==		0020/1092	(BORO)
LINCOLN AV (BORO)	0020/0951	==			
		==		0020/0745	WILSON AV
					(BORO)
WILSON AV (BORO)	0020/0299	==			
		==		0020/0102	HARDING AV
		==			(BORO)
	000305 FT			000305 FT	1 0 00032 0 00 0059+22
		==		S 0020/0000	LENGTH(AH 1609 BK 0305)
TO 3006/0071 SH (CONN)	0010/0188	==			
	000000 FT	==		0010/0144	MAIN ST
					(SR9101 SEG 0010/0327)
				000000 FT	1 0 00032 0 00 0065+84
				NC MA	IN ST
					TR 0022 BUSINESS
					(SR3006 SEG 0071/0499)
					(SR3006 SEG 0070/0499)
					MFC BEGIN = C
				S 0010/0000	LENGTH(AH 0305 BK 0000)

EXTRACT DATE: 11/25/2024 ROADWAY MANAGEMENT SYSTEM PAGE NUMBER: 108
PRINT DATE: 11/26/2024 SLD COUNTY/SR - ANNUAL PRINT COUNTY: MIFFLIN

DIR: B TOTAL LEN: 3.203 MI. DIST: 02-7 SR: 2008
LEFT MUN: DECATUR T RIGHT MUN: DECATUR T

016912 FT

016912 FT AH-SNYDER (54)
INTER-AHD FAIRVIEW RD
0060/3010 (SR4002 SEG 0010/0000)
0060/2554 BMS EN 44/2008/0060/2528
2 0 44015 0 01 0165+53
WOLF RUN
0060/2528 BMSBG 44/2008/0060/2528

013902 FT

013902 FT 2 0 44015 0 01 0140+23
5 0060/0000 LENGTH(AH 3010 BK 2631)
0050/2129 BMS EN 44/2008/0050/2086
2 0 44015 0 01 0134+77
JACKS CREEK
0050/2086 BMSBG 44/2008/0050/2086

KRICK RD
(T462)

0050/1887

011271 FT

011271 FT 2 0 44015 0 01 0113+79
BROWER RUN
STRUCTURE LENGTH 14 FT
BMS ID 44/2008/0050/0000
5 0050/0000 LENGTH(AH 2631 BK 3377)

EXTRACT DATE: 11/25/2024 ROADWAY MANAGEMENT SYSTEM PAGE NUMBER: 107
PRINT DATE: 11/26/2024 SLD COUNTY/SR - ANNUAL PRINT COUNTY: MIFFLIN

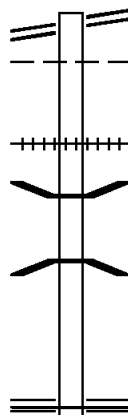
DIR: B TOTAL LEN: 3.203 MI. DIST: 02-7 SR: 2008
LEFT MUN: DECATUR T RIGHT MUN: DECATUR T

	007894 FT			007894 FT 2 0 44015 0 01 0079+92
				5 0040/0000 LENGTH(AH 3377 BK 2704)
WHISKEY RD ET (T386)	0030/1694	=		
SNOOK RD (T383)	0030/1668	=		NC SAMUELS CHURCH RD
				0030/0682 BMS EN 44/2008/0030/0650
				2 0 44015 0 01 0059+50
				JACKS CREEK
				0030/0650 BMS BG 44/2008/0030/0650
	005190 FT			005190 FT 2 0 44015 0 01 0052+75
				5 0030/0000 LENGTH(AH 2704 BK 1524)
				BRANCH JACKS CREEK
				STRUCTURE LENGTH 23 FT
WHISKEY RD (T385)	0020/0590			0020/0693 BMS ID 44/2008/0020/0693
	003666 FT	=		NC WHISKEY RD
				003666 FT 2 0 44015 0 00 0036+81
				5 0020/0000 LENGTH(AH 1524 BK 3666)
				0010/2250 SOLT LN
				(TWP)
BRIND AMOUR DR (TWP)	0010/1481	=		
				0010/1035 SPRINGWOOD DR
				(TWP)
	000000 FT			000000 FT 2 0 44015 0 00 0000+00
				NC MAIL POUCH RD
				SR 0522 SH
				(SR0522 SEG 0330/0832)
				INTER-BK (FUTURE) STOCKPILE #03
				(GOVT)
				MFC BEGIN = E
				5 0010/0000 LENGTH(AH 3666 BK 0000)

EXTRACT DATE: 11/25/2024 ROADWAY MANAGEMENT SYSTEM PAGE NUMBER: 106
 PRINT DATE: 11/26/2024 SLD COUNTY/SR - ANNUAL PRINT COUNTY: MIFFLIN
 DIR: B TOTAL LEN: .340 MI. DIST: 02-7 SR: 2007
 LEFT MUN: BURNHAM B RIGHT MUN: BURNHAM B

ELECTRIC AV 001795 FT
 (SR1005 SEG 0060/0583) 0010/1795

000000 FT



001795 FT ELECTRIC AV
 0010/1795 (SR1005 SEG 0060/0583)
 BURNHAM
 0010/1707 DERRY T

0010/0757 (AAR 506450X)#TRKS 01
 0010/0140 BMSBN 44/2007/0010/0044
 2 0 44029 0 01 0083+43
 KISHACOQUILLAS CREEK
 0010/0044 BMSBG 44/2007/0010/0044
 000000 FT 2 0 44029 0 01 0083+00
 NC KISH PIKE RD
 PARCHEYTOWN RD
 (SR2005 SEG 0030/0000)
 MFC BEGIN = E
 0010/0000 LENGTH(AH 1795 BK 0000)

EXTRACT DATE: 11/25/2024 ROADWAY MANAGEMENT SYSTEM PAGE NUMBER: 105
PRINT DATE: 11/26/2024 SLD COUNTY/SR - ANNUAL PRINT COUNTY: MIFFLIN
DIR: B TOTAL LEN: 3.052 MI. DIST: 02-7 SR: 2006
LEFT MUN: DECATUR T RIGHT MUN: DECATUR T

016117 FT

016117 FT AH-SNYDER (54)
INTER-AHD SPECHT ST
0060/3583 (SR3014 SEG 0010/0000)

012534 FT

012534 FT 2 0 44043 0 00 0125+86

EXTRACT DATE: 11/25/2024 ROADWAY MANAGEMENT SYSTEM PAGE NUMBER: 104
PRINT DATE: 11/26/2024 SLD COUNTY/SR - ANNUAL PRINT COUNTY: MIFFLIN

DIR: B TOTAL LEN: 3.052 MI. DIST: 02-7 SR: 2006
LEFT MUN: DECATUR T RIGHT MUN: DECATUR T

009832 FT

5 0060/0000 LENGTH(AH 3583 BK 2702)

009832 FT 2 0 44043 0 00 0098+68
5 0050/0000 LENGTH(AH 2702 BK 2358)

007474 FT

007474 FT 2 0 44043 0 00 0075+06
5 0040/0000 LENGTH(AH 2358 BK 2937)

004537 FT

004537 FT 2 0 44043 0 00 0045+52
5 0030/0000 LENGTH(AH 2937 BK 2403)

002134 FT

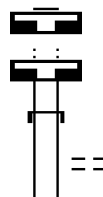
002134 FT 2 0 44043 0 00 0021+51
5 0020/0000 LENGTH(AH 2403 BK 2134)

000000 FT

000000 FT 2 0 44043 0 00 0000+00
NC SUMMIT RD
SR 0522 SH
(SR0522 SEG 0320/0791)
MFC BEGIN = E
5 0010/0000 LENGTH(AH 2134 BK 0000)

EXTRACT DATE: 11/25/2024 ROADWAY MANAGEMENT SYSTEM PAGE NUMBER: 103
 PRINT DATE: 11/26/2024 SLD COUNTY/SR - ANNUAL PRINT COUNTY: MIFFLIN
 DIR: B TOTAL LEN: 1.543 MI. DIST: 02-7 SR: 2005
 LEFT MUN: DERRY T RIGHT MUN: DERRY T

008145 FT
 008145 FT



008145 FT
 7050/0000 LENGTH(AH 1895 BK 0454)
 008145 FT
 7048/0000 LENGTH(AH 0454 BK 1102)
 INTER-AHD (TURNBACK) WALNUT ST
 0040/1102 (BORO)
 ORCHARD GROVE AV
 0040/0955 (BORO)
 BRANCH KISHACOQUILLAS C

DIR: B TOTAL LEN: 1.543 MI.
LEFT MUN: DERRY T

DIST: 02-7 SR: 2005
RIGHT MUN: DERRY T

2 0 44037 0 00 0000+00 003985 FT
KISH PIKE RD
(SR2007 SEG 0010/0000) 0030/0000

007043 FT

000878 FT

000000 FT

```

0040/0460 STRUCTURE LENGTH 13 FT
BMSID 44/2005/0040/0460
OLD STAGE COACH RD
(T375)
0040/0337 20440370000030+48
007043 FT PARKVIEW AV
(T509)
0040/0000 LENGTH(AH 1102 BK 3058)

```

0030/2071 QUARRY RD
(TWP)

003985 FT

0030/0000 LENGTH(AH 3058 BK 3107)

```

NC PARCHEY TOWN RD
DERRY
0020/0556 LEWISTOWN B
NC BRIDGE ST
BRIDGE ST
0020/0226 (BORO)
0020/0197 (AAR 506449D) #TRKS 01
0020/0098 BMS EN 44/2005/0020/0000
000878 FT 2 0 4 4029 0 01 0051+91
KISHACOQUILLAS CREEK
BMSBG 44/2005/0020/0000
0020/0000 LENGTH(AH 3107 BK 0878)
LEWISTOWN
0010/0521 DERRY T
BRANCH KISHACOQUILLAS
STRUCTURE LENGTH 23 FT
0010/0373 BMS ID 44/0022/0542/0746
000000 FT 2 0 4 4029 1 00 0009+15
NC MILL RD
ELECTRIC AV
(SR1005 SEG 0050/0449)
MFC BEGIN = D
0010/0000 LENGTH(AH 0878 BK 0000)

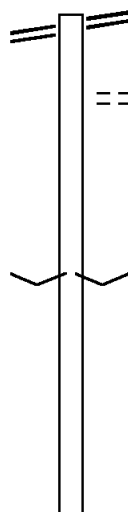
```

EXTRACT DATE: 11/25/2024 ROADWAY MANAGEMENT SYSTEM PAGE NUMBER: 101
PRINT DATE: 11/26/2024 SLD COUNTY/SR - ANNUAL PRINT COUNTY: MIFFLIN
DIR: B TOTAL LEN: 11.602 MI. DIST: 02-7 SR: 2004
LEFT MUN: DECATUR T RIGHT MUN: DECATUR T

WAGNER RD 061258 FT
(SR0522 SEG 0310/1593) 0250/2598

058660 FT

056133 FT



061258 FT WAGNER RD
0250/2598 (SR0522 SEG 0310/1593)

0250/1948 WAGNER RD
(T452)

058660 FT 2 0 44007 0 02 0588+17
VILLAGE: WAGNER
5 0250/0000 LENGTH(AH 2598 BK 2527)

056133 FT 2 0 44007 0 02 0562+90
5 0240/0000 LENGTH(AH 2527 BK 2795)

EXTRACT DATE: 11/25/2024 ROADWAY MANAGEMENT SYSTEM PAGE NUMBER: 100
PRINT DATE: 11/26/2024 SLD COUNTY/SR - ANNUAL PRINT COUNTY: MIFFLIN

DIR: B TOTAL LEN: 11.602 MI. DIST: 02-7 SR: 2004
LEFT MUN: DECATUR T RIGHT MUN: DECATUR T

SHINDEL RD
(T708)

053338 FT

==

0230/0553
053338 FT

COPE LN
(PRDR)
2 0 44007 0 02 0534+95
TRIBUTARY JACKS CREEK
STRUCTURE LENGTH 10 FT
BMSID 44/2004/0230/0000
LENGTH(AH 2795 BK 2362)

0220/1464

==

0230/0000

050976 FT

==

050976 FT

2 0 44007 0 02 0511+04
VILLAGE: SHINDLE
LENGTH(AH 2362 BK 3100)

047876 FT

==

047876 FT
0210/0000

2 0 44007 0 02 0479+86
LENGTH(AH 3100 BK 1801)
BLAIR LN
(PRDR)

SHAWVER RD
(T323)

0200/0541
046075 FT

==

046075 FT
0200/0000

2 0 44007 0 01 0460+94
LENGTH(AH 1801 BK 2230)

043845 FT

043845 FT
0190/0000

2 0 44007 0 01 0438+74
LENGTH(AH 2230 BK 2663)

EXTRACT DATE: 11/25/2024 ROADWAY MANAGEMENT SYSTEM PAGE NUMBER: 99
PRINT DATE: 11/26/2024 SLD COUNTY/SR - ANNUAL PRINT COUNTY: MIFFLIN

DIR: B TOTAL LEN: 11.602 MI. DIST: 02-7 SR: 2004
LEFT MUN: DECATUR T RIGHT MUN: DECATUR T

ALFARATA RD
(T737)

041182 FT

041182 FT 2 0 44007 0 01 0412+17
S 0180/0000 LENGTH(AH 2663 BK 3009)

0170/0692

==

038173 FT

038173 FT 2 0 44007 0 01 0382+12
S 0170/0000 VILLAGE: PAINTERSVILLE
LENGTH(AH 3009 BK 1617)

036556 FT

036556 FT 2 0 44007 0 01 0365+91
S 0160/0000 LENGTH(AH 1617 BK 2444)

034112 FT

034112 FT 2 0 44007 0 01 0341+39
S 0150/0000 LENGTH(AH 2444 BK 2419)

031693 FT

JOE KRENTZMAN & SONS RD
(PRDR)

0130/2190

POI

031693 FT 2 0 44007 0 01 0317+20
S 0140/0000 LENGTH(AH 2419 BK 2496)

0130/2190 (APRA) JOE KRENTZMAN &

0130/1157 FOREST EDGE LN
(BORO)
DECATUR

EXTRACT DATE: 11/25/2024 ROADWAY MANAGEMENT SYSTEM PAGE NUMBER: 98
PRINT DATE: 11/26/2024 SLD COUNTY/SR - ANNUAL PRINT COUNTY: MIFFLIN

DIR: B TOTAL LEN: 11.602 MI. DIST: 02-7 SR: 2004
LEFT MUN: DECATUR T RIGHT MUN: DECATUR T

					0130/1143 DERRY T
029197 FT					029197 FT 2 0 44007 0 01 0292+09 5 0130/0000 LENGTH(AH 2496 BK 2937)
026260 FT					026260 FT 2 0 44007 0 01 0262+79 5 0120/0000 LENGTH(AH 2937 BK 3066)
				==	0110/1696 NOERR LN (T677)
023194 FT					023194 FT 2 0 44007 0 01 0232+07 BARGO LN (T319)
CROSSOVER DR (SR2001 SEG 0010/0000)	0110/0000	==	==	5	0110/0000 LENGTH(AH 3066 BK 2817)
				==	0100/1416 EASTWOOD ST (T514)
				==	0100/1073 WESTWOOD ST (T513)
020377 FT					0100/0012 BMS EN 44/2004/0100/0000 020377 FT 2 0 44007 0 01 0203+99 BRANCH JACKS CREEK BMSBG 44/2004/0100/0000 5 0100/0000 LENGTH(AH 2817 BK 2685)
					MOUNTAIN VIEW DR

EXTRACT DATE: 11/25/2024 ROADWAY MANAGEMENT SYSTEM PAGE NUMBER: 97
PRINT DATE: 11/26/2024 SLD COUNTY/SR - ANNUAL PRINT COUNTY: MIFFLIN

DIR: B TOTAL LEN: 11.602 MI. DIST: 02-7 SR: 2004
LEFT MUN: DERRY T RIGHT MUN: DERRY T

	017692 FT	==	0090/0225 (T798) 017692 FT 2 0 44007 0 01 0177+07 VILLAGE: MAITLAND S 0090/0000 LENGTH(AH 2685 BK 2957)
HIBRIDGE CR (TWP)	014735 FT 0070/1608	==	014735 FT 2 0 44007 0 01 0147+30 S 0080/0000 LENGTH(AH 2957 BK 1774)
HIBRIDGE CR (TWP)	0070/0732	==	0070/1287 LEWLAND CR (T734)
	012961 FT		0070/0100 BMS EN 44/2004/0070/0000 012961 FT 2 0 44007 0 01 0129+59 JACKS CREEK BMSBG 44/2004/0070/0000 S 0070/0000 LENGTH(AH 1774 BK 3467)
	009494 FT		009494 FT 2 0 44007 0 01 0095+05 S 0060/0000 LENGTH(AH 3467 BK 2242)
HALLER LN (T316)	0050/0922	==	0050/0940 MFC BEGIN = D JACKS CREEK RD 0050/0922 (T315)
	007252 FT		007252 FT 2 0 44007 0 01 0072+92 NC BACK MAITLAND RD S 0050/0000 LENGTH(AH 2242 BK 2839)

EXTRACT DATE: 11/25/2024 ROADWAY MANAGEMENT SYSTEM PAGE NUMBER: 96
PRINT DATE: 11/26/2024 SLD COUNTY/SR - ANNUAL PRINT COUNTY: MIFFLIN

DIR: B TOTAL LEN: 11.602 MI. DIST: 02-7 SR: 2004
LEFT MUN: DERRY T RIGHT MUN: DERRY T

KNEPP AV
(T394)

0040/0591

==

004413 FT

==

CHESTNUT ST ET
(T600)

0030/2137

==

==

==

==

002074 FT

==

KISHACOQUILLAS ST

(BORO)

LEG TO KISHACOQUILLAS S

(BORO)

DORCAS ST

(BORO)

AL

(BORO)

001106 FT

0020/0000

==

0010/0952

==

0010/0743

==

0010/0552

==

000000 FT

==

==

0040/1843 BARRINGTON LN
(PRDR)

0040/0235 GEISINGER LN
(PRDR)

004413 FT 2 0 44007 0 01 0044+44
5 0040/0000 LENGTH(AH 2839 BK 2339)

0030/1510 BOLLINGER RD
(TWP)
0030/1186 BMS EN 44/2004/0030/1080
2 0 44007 0 00 0031+55
LR 788
0030/1080 BMS BG 44/2004/0030/1080

002074 FT 2 0 44007 0 00 0021+02
NC GREEN AV ET
5 0030/0000 LENGTH(AH 2339 BK 0968)

DERRY
0020/0954 LEWISTOWN B

001106 FT 2 0 44007 0 00 0011+34
KISHACOQUILLAS ST
(BORO)

5 0020/0000 LENGTH(AH 0968 BK 1106)

0010/0370 SOUTH BROWN ST
(BORO)

0010/0185 AL
(BORO)
000000 FT 2 0 44007 0 00 0000+00
NC GREEN AV

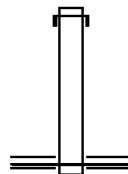
MAIN ST
(SR3001 SEG 0030/2317)

MFC BEGIN = C
5 0010/0000 LENGTH(AH 1106 BK 0000)

EXTRACT DATE: 11/25/2024 ROADWAY MANAGEMENT SYSTEM PAGE NUMBER: 95
PRINT DATE: 11/26/2024 SLD COUNTY/SR - ANNUAL PRINT COUNTY: MIFFLIN
DIR: B TOTAL LEN: .052 MI. DIST: 02-7 SR: 2003
LEFT MUN: DECATUR T RIGHT MUN: DECATUR T

000274 FT

000000 FT



000274 FT AH-SNYDER (54)
INTER-AHD SR 4001 SH
0010/0274 (SR4001 SEG 0010/0000)
000000 FT 2 0 54047 6 00 0000+00
NC CO UNTY LINE RD
SR 0522 SH
(SR0522 SEG 0360/2476)
MFC BEGIN = E
0010/0000 LENGTH(AH 0274 BK 0000)

EXTRACT DATE: 11/25/2024 ROADWAY MANAGEMENT SYSTEM PAGE NUMBER: 94
PRINT DATE: 11/26/2024 SLD COUNTY/SR - ANNUAL PRINT COUNTY: MIFFLIN
DIR: B TOTAL LEN: 12.458 MI. DIST: 02-7 SR: 2002
LEFT MUN: DECATUR T RIGHT MUN: DECATUR T

065779 FT

065779 FT
INTER-AHD TOWNSHIP 0825 RT

EXTRACT DATE: 11/25/2024 ROADWAY MANAGEMENT SYSTEM PAGE NUMBER: 93
PRINT DATE: 11/26/2024 SLD COUNTY/SR - ANNUAL PRINT COUNTY: MIFFLIN

DIR: B TOTAL LEN: 12.458 MI. DIST: 02-7 SR: 2002
LEFT MUN: DECATUR T RIGHT MUN: DECATUR T

LOHT RD
(T395)

0310/2583

0310/3061 (T825)

062718 FT

062718 FT 2 0 44002 0 03 0715+04
5 0310/0000 LENGTH(AH 3061 BK 2506)

060212 FT

060212 FT 2 0 44002 0 03 0689+87
5 0300/0000 LENGTH(AH 2506 BK 2580)

LOHT RD
(T395)

0290/1946

0290/1736 BMS EN 44/2002/0290/1723
2 0 44002 0 03 0681+28
0290/1723 TRIBUTARY JACKS CREEK
BMSBG 44/2002/0290/1723

0290/0933 KRICK RD
(T462)

057632 FT

057632 FT 2 0 44002 0 03 0663+98
5 0290/0000 LENGTH(AH 2580 BK 2302)

0280/1578 ERTLEY RD
(T391)

055330 FT

055330 FT 2 0 44002 0 03 0640+87
5 0280/0000 LENGTH(AH 2302 BK 2024)

053306 FT

053306 FT 2 0 44002 0 03 0620+54

EXTRACT DATE: 11/25/2024 ROADWAY MANAGEMENT SYSTEM PAGE NUMBER: 92
PRINT DATE: 11/26/2024 SLD COUNTY/SR - ANNUAL PRINT COUNTY: MIFFLIN

DIR: B TOTAL LEN: 12.458 MI. DIST: 02-7 SR: 2002
LEFT MUN: DECATUR T RIGHT MUN: DECATUR T

0270/0000 LENGTH(AH 2024 BK 2932)

050374 FT

050374 FT 2 0 44002 0 02 0591+13
0260/0000 LENGTH(AH 2932 BK 1454)

048920 FT

048920 FT 2 0 44002 0 02 0575+00
0250/0000 LENGTH(AH 1454 BK 2219)

0240/1351 BMS EN 44/2002/0240/1339
2 0 44002 0 02 0566+14
BELLTOWN RUN
0240/1339 BMSBG 44/2002/0240/1339

046701 FT

046701 FT 2 0 44002 0 02 0552+75
0240/0000 LENGTH(AH 2219 BK 2456)

BELLTOWN RD
0230/1427 (T450)
0230/1122 BMS EN 44/2002/0230/1096
2 0 44002 0 02 0539+11
BELLTOWN RUN
0230/1096 BMSBG 44/2002/0230/1096

044245 FT

044245 FT 2 0 44002 0 02 0528+10
VILLAGE: BELLTOWN
0230/0000 LENGTH(AH 2456 BK 2125)

042120 FT

042120 FT 2 0 44002 0 02 0506+85
0220/0000 LENGTH(AH 2125 BK 3108)

BALD EAGLE LN
(TWP)

0210/2670

EXTRACT DATE: 11/25/2024 ROADWAY MANAGEMENT SYSTEM PAGE NUMBER: 91
PRINT DATE: 11/26/2024 SLD COUNTY/SR - ANNUAL PRINT COUNTY: MIFFLIN

DIR: B TOTAL LEN: 12.458 MI. DIST: 02-7 SR: 2002
LEFT MUN: DECATUR T RIGHT MUN: DECATUR T

CAVE LN
(TWP)

039012 FT

==

0210/0577 DORMANTOWN RD
(T707)
039012 FT 2 0 44002 0 02 0475+92
S 0210/0000 LENGTH(AH 3108 BK 2192)

0200/0120
036820 FT

==

036820 FT 2 0 44002 0 02 0454+15
S 0200/0000 LENGTH(AH 2192 BK 1796)

035024 FT

035024 FT 2 0 44002 0 02 0436+19
S 0190/0000 LENGTH(AH 1796 BK 1631)

033393 FT

033393 FT 2 0 44002 0 02 0420+00
S 0180/0000 LENGTH(AH 1631 BK 2598)

030795 FT

030795 FT 2 0 44002 0 02 0393+89
S 0170/0000 LENGTH(AH 2598 BK 2260)

028535 FT

==

028535 FT 2 0 44002 0 02 0371+29
ALFARATA RD
(T737)
S 0160/0000 LENGTH(AH 2260 BK 2924)
0150/2230 BMS EN 44/2002/0150/2210

DIR: B	TOTAL LEN: 12.458 MI.	DIST: 02-7	SR: 2002
LEFT MUN: DECATUR T		RIGHT MUN: DECATUR T	
		2 0 44002 0 02 0366+48	
		TRIBUTARY JACKS CREEK	
		0150/2210 BMSBG 44/2002/0150/2210	
025611 FT		025611 FT 2 0 44002 0 02 0341+87	
		0150/0000 LENGTH(AH 2924 BK 2127)	
023484 FT		023484 FT 2 0 44002 0 01 0319+02	
		0140/0000 LENGTH(AH 2127 BK 3059)	
2 0 44002 0 01 0288+12 020425 FT		020425 FT	
RIDENS RD		0130/0000 LENGTH(AH 3059 BK 2031)	
(T464)			
018394 FT		018394 FT 2 0 44002 0 01 0268+17	
		NC OLD STAGE RD	
		0120/0000 LENGTH(AH 2031 BK 2772)	
		DECATUR	
		0110/1207 DERRY T	
015622 FT		015622 FT 2 0 44002 0 01 0240+65	
		PHEASANT VALLEY RD	

EXTRACT DATE: 11/25/2024 ROADWAY MANAGEMENT SYSTEM PAGE NUMBER: 89
PRINT DATE: 11/26/2024 SLD COUNTY/SR - ANNUAL PRINT COUNTY: MIFFLIN

DIR: B TOTAL LEN: 12.458 MI. DIST: 02-7 SR: 2002
LEFT MUN: DERRY T RIGHT MUN: DERRY T

	==		(T381) S 0110/0000 LENGTH(AH 2772 BK 2759)
012863 FT			012863 FT 2 0 44002 0 01 0212+99 S 0100/0000 LENGTH(AH 2759 BK 2514)
2 0 44002 0 01 0187+85 010349 FT RIDENS RD (T433)	==		010349 FT S 0090/0000 LENGTH(AH 2514 BK 2295)
008054 FT			008054 FT 2 0 44002 0 01 0164+12 S 0080/0000 LENGTH(AH 2295 BK 2373)
005681 FT			005681 FT 2 0 44002 0 01 0139+51 S 0070/0000 LENGTH(AH 2373 BK 1072) HUNGRY RUN STRUCTURE LENGTH 8 FT BMSID 44/2002/0060/0918 LONG LN
			0060/0913 (SR2001 SEG 0060/1447)
004609 FT			004609 FT 1 1 04262 0 00 0123+60 S 0060/0000 LENGTH(AH 1072 BK 2687)

EXTRACT DATE: 11/25/2024 ROADWAY MANAGEMENT SYSTEM PAGE NUMBER: 88
PRINT DATE: 11/26/2024 SLD COUNTY/SR - ANNUAL PRINT COUNTY: MIFFLIN

DIR: B TOTAL LEN: 12.458 MI. DIST: 02-7 SR: 2002
LEFT MUN: DERRY T RIGHT MUN: DERRY T

OLD PARK RD
(T430)

MCKALIPS LN
(BORO)

001922 FT

0040/1442

000132 FT

0040/0000

000132 FT

000132 FT

000105 FT

000105 FT

000000 FT

000000 FT

001922 FT 1 1 04262 0 00 0096+95
VILLAGE: VIRA
0050/0000 LENGTH(AH 2687 BK 1790)

000132 FT 1 1 04262 0 00 0078+88
NC VIRA RD

INTER-BK (BORO)
FREEDOM AV
(BORO)
0040/0000 LENGTH(AH 1790 BK 3387)

000132 FT
7030/0000 LENGTH(AH 3387 BK 2965)

000132 FT
7022/0000 LENGTH(AH 2965 BK 0027)

INTER-AHD
FREEDOM AV
(BORO)

0020/0027 BURNHAM B
000105 FT 1 1 04262 0 00 0015+00

(APRA) STANDARD STEEL C
HUNGRY RUN

STRUCTURE LENGTH 27 FT
BMSID 44/2002/0020/0000

WALNUT ST
(BORO)

INTER-BK FREEDOM AV
(BORO)

0020/0000 LENGTH(AH 0027 BK 0736)

000105 FT
7014/0000 LENGTH(AH 0736 BK 0105)

INTER-AHD
FREEDOM AV
(BORO)

0012/0105
000000 FT 1 1 04262 0 00 0006+72

NC FR FREEDOM AV
INTER-BK (BORO)

KISHACOQUILLAS CREEK
BMSBG 44/2002/0012/0000

0012/0000 LENGTH(AH 0105 BK 0650)

000000 FT
7010/0000 LENGTH(AH 0650 BK 0000)

EXTRACT DATE: 11/25/2024 ROADWAY MANAGEMENT SYSTEM PAGE NUMBER: 87
PRINT DATE: 11/26/2024 SLD COUNTY/SR - ANNUAL PRINT COUNTY: MIFFLIN
DIR: B TOTAL LEN: 2.609 MI. DIST: 02-7 SR: 2001
LEFT MUN: DERRY T RIGHT MUN: DERRY T

FRYERS HILL RD
(T432)

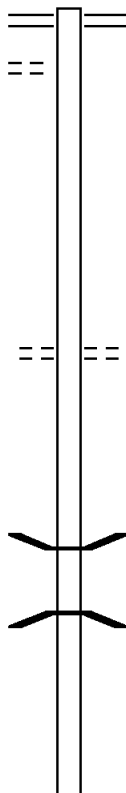
013775 FT

0060/0905

012328 FT

009322 FT

006983 FT



013775 FT VIRA RD
0060/1447 (SR2002 SEG 0060/0818)

012328 FT 2 0 44002 0 01 0125+00
0060/0000 LENGTH(AH 1447 BK 3006)

0050/0783 DRY VALLEY RD
(T377)

009322 FT 2 0 44002 0 01 0093+57
0050/0000 LENGTH(AH 3006 BK 2339)

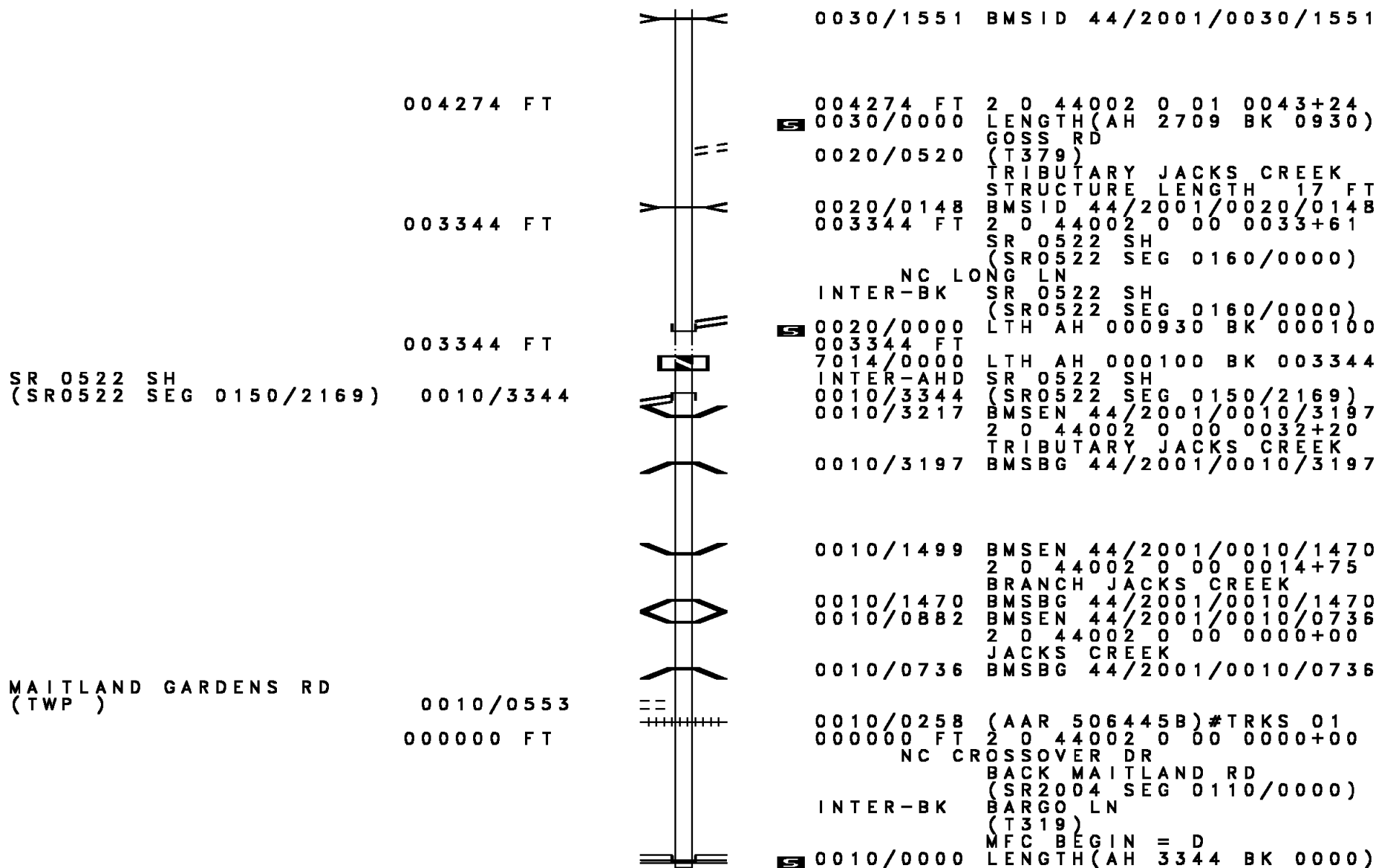
0040/0643 BMSEN 44/2001/0040/0615
2 0 44002 0 01 0077+48
BRANCH JACKS CREEK
0040/0615 BMSBG 44/2001/0040/0615

006983 FT 2 0 44002 0 01 0069+66
0040/0000 LENGTH(AH 2339 BK 2709)

TRIB JACKS CREEK
STRUCTURE LENGTH 25 FT

EXTRACT DATE: 11/25/2024 ROADWAY MANAGEMENT SYSTEM PAGE NUMBER: 86
PRINT DATE: 11/26/2024 SLD COUNTY/SR - ANNUAL PRINT COUNTY: MIFFLIN

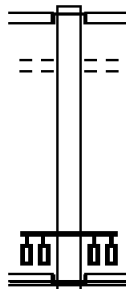
DIR: B TOTAL LEN: 2.609 MI. DIST: 02-7 SR: 2001
LEFT MUN: DERRY T RIGHT MUN: DERRY T



EXTRACT DATE: 11/25/2024 ROADWAY MANAGEMENT SYSTEM PAGE NUMBER: 85
 PRINT DATE: 11/26/2024 SLD COUNTY/SR - ANNUAL PRINT COUNTY: MIFFLIN
 DIR: B TOTAL LEN: .086 MI. DIST: 02-7 SR: 1017
 LEFT MUN: LEWISTOWN B RIGHT MUN: LEWISTOWN B

000454 FT

000000 FT



000454 FT
 INTER-AHD WALNUT ST
 (SR0522 SEG 0072/0000)
 SR 8008 SEG 0010 RAMP
 (SR8008 SEG 0010/1103)
 LOGAN ST
 0010/0454 (SR3003 SEG 0015/1981)
 UNNAMED AL
 0010/0226 (BORO)
 000000 FT 1 0 00028 0 00 0032+85
 NC WALNUT ST
 VALLEY ST
 (SR1005 SEG 0040/0000)
 INTER-BK WALNUT ST
 (BORO)
 MFC BEGIN = C
 0010/0000 LENGTH(AH 0454 BK 0000)

EXTRACT DATE: 11/25/2024 ROADWAY MANAGEMENT SYSTEM PAGE NUMBER: 84
PRINT DATE: 11/26/2024 SLD COUNTY/SR - ANNUAL PRINT COUNTY: MIFFLIN
DIR: B TOTAL LEN: .040 MI. DIST: 02-7 SR: 1012
LEFT MUN: ARMAGH T RIGHT MUN: ARMAGH T

000212 FT



000212 FT
7044/0000 LENGTH(AH 0100 BK 0027)

EXTRACT DATE: 11/25/2024 ROADWAY MANAGEMENT SYSTEM PAGE NUMBER: 83
PRINT DATE: 11/26/2024 SLD COUNTY/SR - ANNUAL PRINT COUNTY: MIFFLIN

DIR: B TOTAL LEN: .040 MI. DIST: 02-7 SR: 1012
LEFT MUN: ARMAGH T RIGHT MUN: ARMAGH T

000185 FT

INTER-AHD
0040/0027
000185 FT
NC S
INTER-BK

BMSSEN 44/1012/0040/0000
SIGLERVILLE PK
(TB18)
1 1 02763 0 00 0078+12
SIGLERVILLE RD
SIGLERVILLE PK
(TB18)

000185 FT

5 0040/0000
000185 FT
7034/0000

BMSBG 44/1012/0040/0000
LENGTH(AH 0027 BK 0100)

000131 FT

INTER-AHD
0030/0054
000131 FT
INTER-BK

LENGTH(AH 0100 BK 0054)
BMSSEN 44/1012/0030/0000
MAIN ST
(TB21)
1 1 01088 0 00 0020+36
MAIN ST
(TB18)

000131 FT

5 0030/0000
000131 FT
7024/0000

LAUREL CREEK
BMSBG 44/1012/0030/0000
LENGTH(AH 0054 BK 0100)
LENGTH(AH 0100 BK 0052)
BMSSEN 44/1012/0020/0000

000079 FT

INTER-AHD
0020/0052
000079 FT
NC MA
INTER-BK

MAIN ST
(TB21)
1 0 00029 7 00 0765+17
IN ST
MAIN ST
(TB21)

000079 FT

5 0020/0000
000079 FT
7014/0000
INTER-AHD
0010/0079

LAUREL CREEK
BMSBG 44/1012/0020/0000
LENGTH(AH 0052 BK 0100)
LENGTH(AH 0100 BK 0079)
ELECTRIC AV
(TB17)

000000 FT

0010/0074
000000 FT

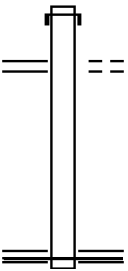
BMSSEN 44/1012/0010/0000
2 0 44005 0 01 0595+27
VILLAGE: MILROY
ELECTRIC AV
ELECTRIC AV
(TB17)

000000 FT

5 0010/0000
000000 FT
7008/0000

BRIDGE CLOSED
LAUREL CREEK
BMSBG 44/1012/0010/0000
LENGTH(AH 0079 BK 0100)
LENGTH(AH 0100 BK 0000)

EXTRACT DATE: 11/25/2024 ROADWAY MANAGEMENT SYSTEM PAGE NUMBER: 82
 PRINT DATE: 11/26/2024 SLD COUNTY/SR - ANNUAL PRINT COUNTY: MIFFLIN
 DIR: B TOTAL LEN: .227 MI. DIST: 02-7 SR: 1007
 LEFT MUN: DERRY T RIGHT MUN: DERRY T

	001200 FT		001200 FT	
RAMP B-3 RD			INTER-AHD	FERGUSON VALLEY RD
(SR8004 SEG 0262/0000)	0010/1045		0010/1200	(T401)
			0010/1045	PRDR
			0010/1045	(PRDR)
	000000 FT		000000 FT	0 0 00000 0 00 0000+00
FERGUSON VALLEY RD			NC FER	FERGUSON VALLEY RD
(SR4013 SEG 0200/0751)	0010/0000			FREEDOM AV
				(SR4013 SEG 0200/0751)
				MFC BEGIN = D
			5 0010/0000	LENGTH(AH 1200 BK 0000)

EXTRACT DATE: 11/25/2024 ROADWAY MANAGEMENT SYSTEM PAGE NUMBER: 81
PRINT DATE: 11/26/2024 SLD COUNTY/SR - ANNUAL PRINT COUNTY: MIFFLIN
DIR: E TOTAL LEN: .353 MI. DIST: 02-7 SR: 1006
LEFT MUN: ARMAGH T RIGHT MUN: ARMAGH T

```

MILROY INTERCHANGE RD
(SR8010 SEG 0250/0000)
MILROY INTERCHANGE RD
(SR8010 SEG 0500/1027)
0010/0369 BMSEN 44/1006/0010/0000
0010/0209 0 0 0000 0 0 00 0000+00
000000 FT NC SR 1006 SH
INTER-BK MILROY INTERCHANGE RD
(SR8010 SEG 0750/1621)
LR 788
BMSBG 44/1006/0010/0000
MFC BEGIN = C
0010/0000 LENGTH(AH 1165 BK 0000)

```

EXTRACT DATE: 11/25/2024 ROADWAY MANAGEMENT SYSTEM PAGE NUMBER: 80
PRINT DATE: 11/26/2024 SLD COUNTY/SR - ANNUAL PRINT COUNTY: MIFFLIN
DIR: N TOTAL LEN: 11.113 MI. DIST: 02-7 SR: 1005
LEFT MUN: ARMAGH T RIGHT MUN: ARMAGH T

055649 FT

055334 FT



058675 FT

INTER-AHD

0270/0315

058360 FT

0270/0000

FILTER PLANT RD

(T795)

1 0 00029 0 04 0539+42

LENGTH(AH 0315 BK 1597)

EXTRACT DATE: 11/25/2024 ROADWAY MANAGEMENT SYSTEM PAGE NUMBER: 79
PRINT DATE: 11/26/2024 SLD COUNTY/SR - ANNUAL PRINT COUNTY: MIFFLIN

DIR: N TOTAL LEN: 11.113 MI. DIST: 02-7 SR: 1005
LEFT MUN: ARMAGH T RIGHT MUN: ARMAGH T

LINGLE VALLEY RD (FRST)	053737 FT	==	0260/0817	OAK ST (TB39)
		==	0260/0326	PINE ST (T714)
	0250/1901	==	056763 FT	1 0 00029 0 04 0523+63
			5 0260/0000	LENGTH(AH 1597 BK 2231)
	051506 FT		0250/0440	BMS EN 44/1005/0250/0000
			054532 FT	1 0 00029 0 04 0500+94
				SR 322
			5 0250/0000	BMSBG 44/1005/0250/0000
				LENGTH(AH 2231 BK 1735)
	049771 FT		052797 FT	1 0 00029 0 04 0483+21
			5 0240/0000	LENGTH(AH 1735 BK 2264)
		==	0230/1390	MAIN ST (TB21)
	047507 FT		0230/0088	BMS EN 44/1005/0230/0000
			050533 FT	1 0 00029 0 04 0460+64
				LAUREL CREEK
			5 0230/0000	BMSBG 44/1005/0230/0000
				LENGTH(AH 2264 BK 3059)
LAUREL AV (TWP)	0220/3009	==		
BACK MOUNTAIN RD (SR4006 SEG 0230/2477)	0220/2965	==	0220/2867	ELECTRIC AV (TB17)
		==	0220/1075	VIRGINIA AV (T725)
	044448 FT	==	0220/0551	RUTH ST (T728)
			047474 FT	1 0 00029 0 04 0430+09
			5 0220/0000	LENGTH(AH 3059 BK 2442)

EXTRACT DATE: 11/25/2024 ROADWAY MANAGEMENT SYSTEM PAGE NUMBER: 78
PRINT DATE: 11/26/2024 SLD COUNTY/SR - ANNUAL PRINT COUNTY: MIFFLIN

DIR: N TOTAL LEN: 11.113 MI. DIST: 02-7 SR: 1005
LEFT MUN: ARMAGH T RIGHT MUN: ARMAGH T

COMMERCE DR
(T862) 0210/1443
LC FROM COMMERCE DR
(CONN) 0210/1345
RUTTERS TRAVEL CENTER R
(PRDR) 0210/1166
RUTTERS TRAVEL CENTER R
(PRDR) 0210/0938
SR 1006 SH
(SR1006 SEG 0020/0698) 0210/0642
042006 FT

EDGEWOOD DR
(T844) 0190/1727

1 0 00029 0 04 0353+40 036758 FT
TAYLOR DR

== 0210/2258 HILL ST
(T819)
== 0210/1466 HILL ST
(T819)
POI 0210/1443 (APRA) ARMAGH BUSINESS
(APRA) PADOT STOCKPILE
POI 0210/1345 PADOT STOCKPILE #06 RD
(GOVT)
POI 0210/1166 (APRA) RUTTERS TRAVEL C
==
0210/0642 COLONIAL DR
(T855)
045032 FT 1 0 00029 0 04 0405+77
VILLAGE: MILROY
PROGRESS AV
(T857)
S 0210/0000 LENGTH(AH 2442 BK 2701)
== 0200/1346 ROYAL ST
(T840)
-- 0200/1147 ARMAGH
BROWN T
== 0200/0898 DUCHESS ST
(T686)
== 0200/0449 KING ST
(T687)
042331 FT 1 0 00029 0 04 0378+74
NC OL D US 322 HW
== 0200/0000 QUEEN ST
(T833)
S LENGTH(AH 2701 BK 2547)
== 0190/2095 PRINCE ST
(T685)
== 0190/1077 KISH RD
(T763)
039784 FT

EXTRACT DATE: 11/25/2024 ROADWAY MANAGEMENT SYSTEM PAGE NUMBER: 77
PRINT DATE: 11/26/2024 SLD COUNTY/SR - ANNUAL PRINT COUNTY: MIFFLIN

DIR: N TOTAL LEN: 11.113 MI. DIST: 02-7 SR: 1005
LEFT MUN: BROWN T RIGHT MUN: BROWN T

(T838)	0190/0000	==	5 0190/0000	LENGTH(AH 2547 BK 2720)
				OVERHILL RD
		==	0180/2181	(T716)
		==	0180/1828	MANOR RD
				(T717)
PLEASANTVIEW DR				
(T773)	0180/1629	==		
		==	0180/1334	CROSSOVER LN
				(T718)
	034038 FT			
			NC CHURCH HILL RD	
			037064 FT 1 0 00029 0 04	0330+78
WOODLAND CR				CHURCH LN
(T462)	0180/0000	==	5 0180/0000	LENGTH(AH 2720 BK 2658)
WOODLAND RD		==		
(SR4001 SEG 0010/0000)	0160/2068	==		
			0160/0956	BMS EN 44/1005/0160/0920
				1 0 00029 0 03 0308+50
				TEA CREEK
			0160/0920	BMSBG 44/1005/0160/0920
	031380 FT		034406 FT 1 0 00029 0 03	0298+52
			5 0160/0000	LENGTH(AH 2658 BK 0930)
	030450 FT		033476 FT 1 0 00029 0 03	0289+03
			5 0150/0000	LENGTH(AH 0930 BK 1255)
TO 0655/0321 SH				
(CONN)	0140/0742	==		
SR 0655 SH				
(SR0655 SEG 0320/1699)				
(SR0655 SEG 0321/1724)	0140/0546	==		
MILL POND DR			0140/0546	
(TWP)	0140/0325	==		
	029195 FT			
			BMS EN 44/1005/0140/0000	
			NC TEA CREEK RD	
			032221 FT 1 0 00029 0 03	0277+59
				TEA CREEK
			BMSBG 44/1005/0140/0000	
			5 0140/0000	LENGTH(AH 1255 BK 1823)
				AL
		==	0130/1299	(TWP)
UNNAMED AL				
(TWP)	0130/1193	==		
		==	0130/1091	(TBK) SR1004 WALNUT ST
				(T664)

EXTRACT DATE: 11/25/2024 ROADWAY MANAGEMENT SYSTEM PAGE NUMBER: 76
PRINT DATE: 11/26/2024 SLD COUNTY/SR - ANNUAL PRINT COUNTY: MIFFLIN

DIR: N TOTAL LEN: 11.113 MI. DIST: 02-7 SR: 1005
LEFT MUN: BROWN T RIGHT MUN: BROWN T

WEST LOGAN ST
(T439)
UNNAMED AL
(TWP)

0130/0693

0130/0481

027372 FT

025325 FT

022114 FT

ROSEMONT AV
(T722)
ROSEMONT AV
(T722)

0102/1273

0102/0725

020159 FT

0130/0901

0130/0693

0130/0242

0130/0085

030398 FT

0130/0000

0120/1944

0120/0579

028351 FT

0120/0000

0112/0465

025140 FT

0112/0000

0102/1654

0102/0437

023185 FT

UNNAMED AL
(TWP)
LOGAN ST
(SR1002 SEG 0010/0000)

TONY ST
(T663)
BMSBN 44/1005/0130/0000
1 0 00029 0 02 0259+31
VILLAGE: REEDSVILLE
HONEY CREEK
BMSBG 44/1005/0130/0000
LENGTH(AH 1823 BK 2047)
HONEY BROOK LN
(TWP)
STATION HILL RD
(T704)

STATION HILL RD
(T704)
1 0 00029 0 01 0237+56
NC MAIN ST
LENGTH(AH 2047 BK 3211)

BMSBN 44/1005/0112/0000
1 0 00029 0 01 0205+95
NC MAIN ST
KISHACOQUILLAS CREEK
BMSBG 44/1005/0112/0000
LENGTH(AH 3211 BK 1955)
BROWN
DERRY T

MEADOWFIELD DR
(T422)
1 0 00029 0 01 0185+74

EXTRACT DATE: 11/25/2024 ROADWAY MANAGEMENT SYSTEM PAGE NUMBER: 75
PRINT DATE: 11/26/2024 SLD COUNTY/SR - ANNUAL PRINT COUNTY: MIFFLIN

DIR: N TOTAL LEN: 11.113 MI. DIST: 02-7 SR: 1005
LEFT MUN: DERRY T RIGHT MUN: DERRY T

BOILING SPRINGS AV
(TWP) 0090/2491 ==

BOILING SPRINGS AV
(TWP) 0090/1629 ==
FOREST RD
(T405) 0090/1524 ==
FOURTH ST
(T429) 0090/1408 ==

THIRD ST
(T416) 0090/0918 ==
SECOND ST
(T427) 0090/0335 ==

016852 FT ==

FIRST ST
(T425) 0080/1938 ==
FERGUSON VALLEY RD
(T401) 0080/1508 ==

WILLOW LN
(T501) 0080/0886 ==
INDIAN LN
(TWP) 0080/0491 ==

INDIAN LN
(TWP) 0080/0102 ==
014460 FT

012077 FT

0102/0000 LENGTH(AH 1955 BK 3307)

0090/0926 COUNTY RD
(CNTY)

0090/0276 MILL ST
(T403) 1 0 00029 0 01 0152+67
019878 FT MILL ST
(T403)

0090/0000 LENGTH(AH 3307 BK 2392)

0080/0478 DERRY
BURNHAM B

017486 FT 1 0 00029 0 01 0128+84

0080/0000 VILLAGE: YEAGERTOWN
LENGTH(AH 2392 BK 2383)

NC MAIN ST
SIGN STRUCTURE
0070/0267 BMSID 44/1005/0070/0267
015103 FT 1 0 00029 0 01 0105+01
FREEDOM AV
(BORO)

EXTRACT DATE: 11/25/2024 ROADWAY MANAGEMENT SYSTEM PAGE NUMBER: 74
PRINT DATE: 11/26/2024 SLD COUNTY/SR - ANNUAL PRINT COUNTY: MIFFLIN

DIR: N TOTAL LEN: 11.113 MI. DIST: 02-7 SR: 1005
LEFT MUN: BURNHAM B RIGHT MUN: BURNHAM B

FREEDOM AV
(SR4013 SEG 0210/2753) 0070/0000

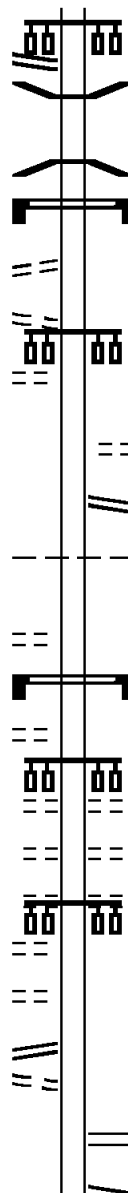
LOGAN LEVEL BL
(BORO) 0060/3290

LOGAN LEVEL BL
(BORO) 0060/2399
CEDAR ST
(BORO) 0060/1903

1 0 00029 0 00 0065+49 008090 FT
EIGHTH ST
(T412) 0060/0000

SEVENTH ST
(T408) 0050/3127

THIRD ST
(T400) 0050/1321
SECOND ST
(T398) 0050/0872
ELECTRIC AVENUE INTER R
(SR8006 SEG 0250/0000) 0050/0740
TO 8006/0250 SH
(CONN) 0050/0640



NC N LOGAN BL
S 0070/0000 LENGTH(AH 2383 BK 3987)
0060/3932 BMSID 44/1005/0060/3868
1 0 00029 0 00 0103+45
BUCKS RUN
0060/3868 BMSBG 44/1005/0060/3868
SIGN STRUCTURE
0060/3649 BMSID 44/1005/0060/3649

0060/1903
0060/1029 DERRY PARK DR
(BORO)
0060/0583 KISH PIKE RD
(SR2007 SEG 0010/1795)
NC S LOGAN BL
BURNHAM
0060/0400 DERRY T
011116 FT

S 0060/0000 LENGTH(AH 3987 BK 3580)
SIGN STRUCTURE
0050/3305 BMSID 44/1005/0050/3305

0050/2683 SIXTH ST
(T406)
0050/2225 FIFTH ST
(T404)
0050/1773 FOURTH ST
(T402)
0050/1321

0050/0449 MILL RD
(SR2005 SEG 0010/0000)
0050/0276 ELECTRIC AVENUE INTER R
(SR8006 SEG 0500/0528)

DIR: N TOTAL LEN: 11.113 MI. DIST: 02-7 SR: 1005
LEFT MUN: DERRY T RIGHT MUN: DERRY T

EXTRACT DATE: 11/25/2024 ROADWAY MANAGEMENT SYSTEM PAGE NUMBER: 72
PRINT DATE: 11/26/2024 SLD COUNTY/SR - ANNUAL PRINT COUNTY: MIFFLIN

DIR: N TOTAL LEN: 11.113 MI. DIST: 02-7 SR: 1005
LEFT MUN: LEWISTOWN B RIGHT MUN: LEWISTOWN B

LTH AH 000100 BK 000992 000000 FT
7031/0000

LTH AH 000992 BK 000100 000000 FT
7021/0000

LTH AH 000100 BK 000000 000000 FT
7011/0000

0030/0549 SIGN STRUCTURE
BMSID 44/1005/0030/0549
AL
(BORO)
AL
(BORO)
0030/0358
002299 FT 1 0 00028 0 00 0009+90
DORCAS ST
(BORO)
CHESTNUT ST
(SR3003 SEG 0010/0000)
NC VALLEY ST
DORCAS ST
(BORO)
0030/0000 LENGTH(AH 0727 BK 0992)
SIGN STRUCTURE
0020/0724 BMSID 44/1005/0020/0724
BROWN ST
(BORO)
0020/0494
BORO LOOP RD
(BORO)
0020/0135
001307 FT 1 0 00028 0 00 0000+00
MAIN ST
(SR3001 SEG 0040/1630)
0020/0000 LENGTH(AH 0992 BK 1307)
BORO LOOP RD
(BORO)
WAYNE ST
(BORO)
0010/0815
GRAND ST
(BORO)
GRAND ST
(BORO)
0010/0335 FROM 3006/0010 SH
(CONN)
0010/0111
000000 FT 1 0 00033 0 03 1186+43
JUNIATA ST
(SR3006 SEG 0010/0000)
NC MARKET ST
FOURTH ST
(SR3002 SEG 0070/2901)
INTER-BK BELLE AV
(SR0103 SEG 0556/1635)
MFC BEGIN = C
0010/0000 LENGTH(AH 1307 BK 0000)

EXTRACT DATE: 11/25/2024 ROADWAY MANAGEMENT SYSTEM PAGE NUMBER: 71
PRINT DATE: 11/26/2024 SLD COUNTY/SR - ANNUAL PRINT COUNTY: MIFFLIN
DIR: B TOTAL LEN: .000 MI. DIST: 02-7 SR: 1004
LEFT MUN: ARMAGH T RIGHT MUN: ARMAGH T

000000 FT



000000 FT
7010/0000 LENGTH(AH 1358 BK 0000)

EXTRACT DATE: 11/25/2024 ROADWAY MANAGEMENT SYSTEM PAGE NUMBER: 70
PRINT DATE: 11/26/2024 SLD COUNTY/SR - ANNUAL PRINT COUNTY: MIFFLIN
DIR: B TOTAL LEN: 1.701 MI. DIST: 02-7 SR: 1003
LEFT MUN: ARMAGH T RIGHT MUN: ARMAGH T

MADISON RD

008979 FT



008979 FT
INTER-AHD LOCK BANK RD
0040/3508 (T446)

EXTRACT DATE: 11/25/2024 ROADWAY MANAGEMENT SYSTEM PAGE NUMBER: 69
PRINT DATE: 11/26/2024 SLD COUNTY/SR - ANNUAL PRINT COUNTY: MIFFLIN

DIR: B TOTAL LEN: 1.701 MI. DIST: 02-7 SR: 1003
LEFT MUN: ARMAGH T RIGHT MUN: ARMAGH T

(PRDR)
CEDAR CREST DR
(PRDR)

0040/3364

0040/3338 BMS EN 44/1003/0040/3294
1 0 00499 0 00 0399+80
HAVICE CREEK
0040/3294 BMSBG 44/1003/0040/3294

005471 FT

0040/0035 BMS EN 44/1003/0040/0000
005471 FT 1 0 00499 0 00 0366+86
TREASTER RUN
BMSBG 44/1003/0040/0000
5 0040/0000 LENGTH(AH 3508 BK 1392)
LOWER CREEK RD
0030/1162 (T467)

1 0 00499 0 00 0352+92 004079 FT
BAREFOOT RD
(T465) 0030/0000

004079 FT
5 0030/0000 LENGTH(AH 1392 BK 2791)

001288 FT

001288 FT 1 0 00499 0 00 0324+61
5 0020/0000 LENGTH(AH 2791 BK 1288)

000000 FT

000000 FT 1 0 00499 0 00 0311+94
VILLAGE: LOCKE MILLS
NC SI GLERVILLE RD
NEW LANCASTER VALLEY RD
(SR1002 SEG 0150/0000)
INTER-BK LOCKE MILLS RD
(SR1002 SEG 0150/0000)
MFC BEGIN = D
5 0010/0000 LENGTH(AH 1288 BK 0000)

EXTRACT DATE: 11/25/2024 ROADWAY MANAGEMENT SYSTEM PAGE NUMBER: 68
PRINT DATE: 11/26/2024 SLD COUNTY/SR - ANNUAL PRINT COUNTY: MIFFLIN
DIR: B TOTAL LEN: 15.938 MI. DIST: 02-7 SR: 1002
LEFT MUN: ARMAGH T RIGHT MUN: ARMAGH T

084155 FT

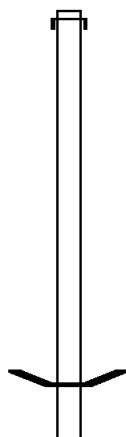
084155 FT AH-SNYDER (54)
INTER-AHD ULSH GAP RD
0360/2194 (SR4003 SEG 0180/1904)

081961 FT

081961 FT 2 0 44008 0 04 0512+11
5 0360/0000 LENGTH(AH 2194 BK 2217)

079744 FT

0350/0019 BMSEN 44/1002/0350/0000
079744 FT 2 0 44008 0 04 0489+76
TRIB TO HONEY CREEK

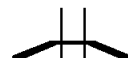


EXTRACT DATE: 11/25/2024 ROADWAY MANAGEMENT SYSTEM PAGE NUMBER: 67
PRINT DATE: 11/26/2024 SLD COUNTY/SR - ANNUAL PRINT COUNTY: MIFFLIN

DIR: B TOTAL LEN: 15.938 MI. DIST: 02-7 SR: 1002
LEFT MUN: ARMAGH T RIGHT MUN: ARMAGH T

RED RIDGE RD
(FRST)

076987 FT
0330/1928



==

0350/0000 BMSBG 44/1002/0350/0000
LENGTH(AH 2217 BK 2757)

076987 FT 2 0 44008 0 04 0462+43
0340/0000 LENGTH(AH 2757 BK 2410)

074577 FT 2 0 44008 0 04 0438+18
0330/0000 LENGTH(AH 2410 BK 2123)

072454 FT 2 0 44008 0 04 0416+80
0320/0000 LENGTH(AH 2123 BK 2780)

069674 FT 2 0 44008 0 04 0388+85
0310/0000 LENGTH(AH 2780 BK 2194)

067480 FT 2 0 44008 0 04 0366+76
0300/0000 LENGTH(AH 2194 BK 2882)

EXTRACT DATE: 11/25/2024 ROADWAY MANAGEMENT SYSTEM PAGE NUMBER: 66
PRINT DATE: 11/26/2024 SLD COUNTY/SR - ANNUAL PRINT COUNTY: MIFFLIN

DIR: B TOTAL LEN: 15.938 MI. DIST: 02-7 SR: 1002
LEFT MUN: ARMAGH T RIGHT MUN: ARMAGH T

064598 FT

064598 FT 2 0 44008 0 04 0337+79
S 0290/0000 LENGTH(AH 2882 BK 2542)

062056 FT

062056 FT 2 0 44008 0 04 0312+22
S 0280/0000 LENGTH(AH 2542 BK 2300)

059756 FT

059756 FT 2 0 44008 0 04 0289+07
S 0270/0000 LENGTH(AH 2300 BK 2539)

057217 FT

057217 FT 2 0 44008 0 04 0263+53
S 0260/0000 LENGTH(AH 2539 BK 2421)

054796 FT

054796 FT 2 0 44008 0 04 0239+17
S 0250/0000 LENGTH(AH 2421 BK 2215)

052581 FT

052581 FT 2 0 44008 0 04 0216+31
S 0240/0000 LENGTH(AH 2215 BK 1776)

EXTRACT DATE: 11/25/2024 ROADWAY MANAGEMENT SYSTEM PAGE NUMBER: 65
PRINT DATE: 11/26/2024 SLD COUNTY/SR - ANNUAL PRINT COUNTY: MIFFLIN

DIR: B TOTAL LEN: 15.938 MI. DIST: 02-7 SR: 1002
LEFT MUN: ARMAGH T RIGHT MUN: ARMAGH T

050805 FT

050805 FT 2 0 44008 0 03 0198+40
S 0230/0000 LENGTH(AH 1776 BK 2574)

048231 FT

048231 FT 2 0 44008 0 03 0172+51
S 0220/0000 LENGTH(AH 2574 BK 2572)

=
0210/1202 REEDS GAP RD
(FRST)

045659 FT

045659 FT 2 0 44008 0 03 0146+64
S 0210/0000 LENGTH(AH 2572 BK 2163)
= REED GAP STATE PARK RD
0200/1936 (FRST)

043496 FT

043496 FT 2 0 44008 0 02 0124+66
S 0200/0000 LENGTH(AH 2163 BK 2633)

040863 FT

040863 FT 2 0 44008 0 01 0097+58
S 0190/0000 LENGTH(AH 2633 BK 2214)

038649 FT

038649 FT 2 0 44008 0 01 0075+29

EXTRACT DATE: 11/25/2024 ROADWAY MANAGEMENT SYSTEM PAGE NUMBER: 64
PRINT DATE: 11/26/2024 SLD COUNTY/SR - ANNUAL PRINT COUNTY: MIFFLIN

DIR: B TOTAL LEN: 15.938 MI. DIST: 02-7 SR: 1002
LEFT MUN: ARMAGH T RIGHT MUN: ARMAGH T

5 0180/0000 LENGTH(AH 2214 BK 2118)

036531 FT

036531 FT 2 0 44008 0 00 0053+42
5 0170/0000 LENGTH(AH 2118 BK 2821)

033710 FT

033710 FT 2 0 44008 0 00 0025+06
5 0160/0000 LENGTH(AH 2821 BK 2491)

KNOB RIDGE RD
(FRST) 0150/0245
2 0 44008 0 00 0000+00 031219 FT
SIGLERVILLE RD
(SR1003 SEG 0010/0000) 0150/0000

==

031219 FT
NC NEW LANCASTER VALLEY RD
5 0150/0000 LENGTH(AH 2491 BK 0961)

030258 FT

0140/0046 BMS EN 44/1002/0140/0000
030258 FT 1 0 00499 0 00 0302+40
HONEY CREEK
5 0140/0000 BMSBG 44/1002/0140/0000
LENGTH(AH 0961 BK 2737)

0130/1836 BMS EN 44/1002/0130/1825
1 0 00499 0 00 0293+23
TRIBUTARY HONEY CREEK
0130/1825 BMSBG 44/1002/0130/1825
BOAR SKIN RD
0130/1804 (T442)

EXTRACT DATE: 11/25/2024 ROADWAY MANAGEMENT SYSTEM PAGE NUMBER: 63
PRINT DATE: 11/26/2024 SLD COUNTY/SR - ANNUAL PRINT COUNTY: MIFFLIN

DIR: B TOTAL LEN: 15.938 MI. DIST: 02-7 SR: 1002
LEFT MUN: ARMAGH T RIGHT MUN: ARMAGH T

027521 FT

027521 FT 1 0 00499 0 00 0275+07
NC LOCKE MILLS RD
S 0130/0000 LENGTH(AH 2737 BK 2508)

RBR

0120/0712 BMSSEN 44/1002/0120/0619
1 0 00499 0 00 0256+16
P3

RBR

0120/0618 HONEY CREEK
BMSBG 44/1002/0120/0619

BAREFOOT RD
(T465)

0120/0594
025013 FT

025013 FT 1 0 00499 0 00 0250+06
S 0120/0000 LENGTH(AH 2508 BK 2629)

NAGINEY RD
(SR1001 SEG 0030/3526) 0110/0892

022384 FT

0110/0852 BMSSEN 44/1002/0110/0872
1 0 00499 0 00 0223+91
HONEY CREEK

0110/0782 BMSBG 44/1002/0110/0872

022384 FT 1 0 00499 0 00 0223+91
S 0110/0000 LENGTH(AH 2629 BK 2993)

0100/2845 UNNAMED ROAD
(PRDR)

019391 FT

019391 FT 1 0 00499 0 00 0193+88
S 0100/0000 LENGTH(AH 2993 BK 1826)

HOSTETTLER QUARRY RD
(T463)

0090/0690

0090/0779 BMSSEN 44/1002/0090/0739
1 0 00499 0 00 0182+99
HONEY CREEK

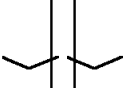
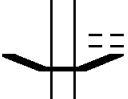


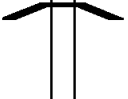
0090/0739 BMSBG 44/1002/0090/0739

0090/0690 (APRA) GLENN O HAWBAKER

POI

EXTRACT DATE: 11/25/2024 ROADWAY MANAGEMENT SYSTEM PAGE NUMBER: 62
PRINT DATE: 11/26/2024 SLD COUNTY/SR - ANNUAL PRINT COUNTY: MIFFLIN

DIR: B TOTAL LEN: 15.938 MI. DIST: 02-7 SR: 1002
LEFT MUN: ARMAGH T RIGHT MUN: ARMAGH T

017565 FT		017565 FT 1 0 00499 0 00 0175+57 VILLAGE: SCHRADER 0090/0000 LENGTH(AH 1826 BK 3246)
		TRACK LN (TWP) 0080/2606 BMS EN 44/1002/0080/2276 0080/2340 1 0 00499 0 00 0165+89 DRY CREEK
		0080/2276 BMSBG 44/1002/0080/2276
		0080/1008 BMS EN 44/1002/0080/0897 1 0 00499 0 00 0152+08 P3
		HONEY CREEK 0080/0896 BMSBG 44/1002/0080/0897
014319 FT		014319 FT 1 0 00499 0 00 0143+45 0080/0000 LENGTH(AH 3246 BK 1900)
012419 FT		012419 FT 1 0 00499 0 00 0124+40 0070/0000 LENGTH(AH 1900 BK 2552)
HONEY CREEK LN (T830)	0060/1529	ARMAGH BROWN T
HONEY CREEK LN (T831)	0060/0532 009867 FT	009867 FT 1 0 00499 0 00 0098+88 0060/0000 LENGTH(AH 2552 BK 2407)
007460 FT		007460 FT 1 0 00499 0 00 0074+81 0050/0000 LENGTH(AH 2407 BK 2444)

EXTRACT DATE: 11/25/2024 ROADWAY MANAGEMENT SYSTEM PAGE NUMBER: 61
PRINT DATE: 11/26/2024 SLD COUNTY/SR - ANNUAL PRINT COUNTY: MIFFLIN

DIR: B TOTAL LEN: 15.938 MI. DIST: 02-7 SR: 1002
LEFT MUN: BROWN T RIGHT MUN: BROWN T

005016 FT

005016 FT 1 0 00499 0 00 0050+09
S 0040/0000 LENGTH(AH 2444 BK 2663)

002353 FT

002353 FT 1 0 00499 0 00 0023+46
NC HONEY CREEK RD
S 0030/0000 LENGTH(AH 2663 BK 1270)

LYNN AV
(T445)
(TBK) SR1004 WALNUT ST
(T665)
UNNAMED AL
(TWP)
0020/0850
0020/0498
0020/0241
001083 FT

==
==
==

NC WALNUT ST

001083 FT 1 0 00499 0 00 0010+56

LOGAN ST
(T446)
S 0020/0000 NC WA TERFRONT ST
LENGTH(AH 1270 BK 1083)

UNNAMED AL

0010/1027 (TWP)

PEARL ST

0010/0822 (T662)

UNNAMED AL

0010/0619 (TWP)

CHURCH ST

0010/0419 (T660)

UNNAMED AL

0010/0214 (TWP)

000000 FT 1 0 00499 0 00 0000+00

VILLAGE: REEDSVILLE

NC LOGAN ST

MAIN ST

(SR1005 SEG 0130/0693)

INTER-BK RAILROAD ST

(T439)

S 0010/0000 MFC BEGIN = D
LENGTH(AH 1083 BK 0000)



EXTRACT DATE: 11/25/2024 ROADWAY MANAGEMENT SYSTEM PAGE NUMBER: 60
PRINT DATE: 11/26/2024 SLD COUNTY/SR - ANNUAL PRINT COUNTY: MIFFLIN

DIR: B TOTAL LEN: 1.603 MI. DIST: 02-7 SR: 1001
LEFT MUN: ARMAGH T RIGHT MUN: ARMAGH T

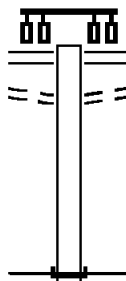
	008465 FT		008465 FT INTER-AHD	HONEY CREEK RD (SR1002 SEG 0110/0892) HONEY CREEK RD (SR1002 SEG 0110/0892)
			0030/3526	
			0030/0646	BMS EN 44/1001/0030/0625 2 0 44017 0 00 0056+04 BRANCH HONEY CREEK
			0030/0625	BMSBG 44/1001/0030/0625
	004939 FT		004939 FT	2 0 44017 0 00 0049+53
			0030/0000	LENGTH(AH 3526 BK 2332) HOMESTEAD LN
			0020/2028	(TWP)
GLENN O HAWBAKER INC (PRDR)	0020/1826	POI	0020/1826	(APRA) NAGINEY QUARRY F (APRA) GLENN O HAWBAKER
		POE	0020/1795	HOSTETLER QUARRY RD (T463)
GLENN O HAWBAKER INC (PRDR)	0020/1114	POI	0020/1114	(APRA) NAGINEY QUARRY F
	002607 FT		002607 FT	2 0 44017 0 00 0026+21
			0020/0000	LENGTH(AH 2332 BK 2607)
			000000 FT	000000 FT 2 0 44017 0 00 0000+00
			INTER-BK	NC NAGINEY RD NAGINEY RD (T815) MFC BEGIN = D
SIGLERVILLE PK (T818)	0010/0000		0010/0000	LENGTH(AH 2607 BK 0000)

EXTRACT DATE: 11/25/2024 ROADWAY MANAGEMENT SYSTEM PAGE NUMBER: 59
 PRINT DATE: 11/26/2024 SLD COUNTY/SR - ANNUAL PRINT COUNTY: MIFFLIN
 DIR: B TOTAL LEN: .026 MI. DIST: 02-7 SR: 747
 LEFT MUN: WAYNE T RIGHT MUN: WAYNE T

FROM 0022/0020 SH
 (CONN)

000138 FT

0010/0044
 000000 FT



000138 FT WILLIAM PENN HW
 (SR0022 SEG 0024/0000)
 0010/0138 TO 0022/0024 SH
 0010/0044 (CONN)
 000000 FT 1 0 00121 0 00 0002+70
 NC JEFFERSON ST
 INTER-BK JEFFERSON ST
 (SR0747 SEG 0330/2951)
 MFC BEGIN = B
 BK-HUNTINGDON (31)
 0010/0000 LENGTH(AH 0138 BK 0000)

EXTRACT DATE: 11/25/2024 ROADWAY MANAGEMENT SYSTEM PAGE NUMBER: 58
PRINT DATE: 11/26/2024 SLD COUNTY/SR - ANNUAL PRINT COUNTY: MIFFLIN

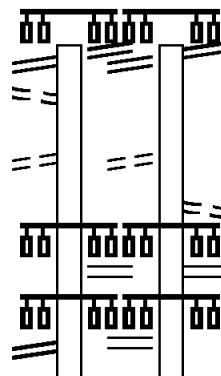
DIR: B TOTAL LEN: 15.893 MI. DIST: 02-7 SR: 655
LEFT MUN: BROWN T RIGHT MUN: BROWN T

TEA CREEK RD 083913 FT
(SR1005 SEG 0140/0546)

TEA CREEK RD
(SR1005 SEG 0140/0546) 0321/1724
FROM 1005/0140 SH
(CONN) 0321/1560
TOLLGATE HILL RD 0321/1479
(T781)

RAMP C-1 RD
(SR8002 SEG 0500/0561) 0321/0830

RAMP C-4 RD
(SR8002 SEG 0250/0000) 0321/0763



083888 FT TEA CREEK RD
(SR1005 SEG 0140/0546)

0320/1699 TEA CREEK RD
(SR1005 SEG 0140/0546)

0320/1451 TOLLGATE HILL RD
(T781)
0320/0938 FROM 8002/0500 SH
(CONN)
0320/0805 RAMP C-1 RD
(SR8002 SEG 0500/0561)

0320/0719 RAMP C-4 RD
(SR8002 SEG 0250/0000)

28TH DIVISION HIGH

EXTRACT DATE: 11/25/2024 ROADWAY MANAGEMENT SYSTEM PAGE NUMBER: 57
PRINT DATE: 11/26/2024 SLD COUNTY/SR - ANNUAL PRINT COUNTY: MIFFLIN

DIR: B TOTAL LEN: 15.893 MI. DIST: 02-7 SR: 655
LEFT MUN: BROWN T RIGHT MUN: BROWN T

28TH DIVISION HIGH
OP ID 44/0322/0191/0000 0321/0627

28TH DIVISION HIGH
OP ID 44/0322/0190/0000 0321/0577

RAMP C-2 RD
(SR8002 SEG 0750/0000) 0321/0455

RAMP C-2 RD
(SR8002 SEG 0010/0469) 0321/0383

FROM 8002/0010 SH
(CONN) 0321/0317

1 0 00192 0 01 0822+14 082189 FT

MFC BEGIN = C LENGTH(AH 1724 BK 1654) 0321/0000

LC TO CARRIAGEHSE LN (CONN) 0314/1535

CARRIAGE HOUSE LN (T860) 0314/1429

1 0 00192 0 01 0805+60 080535 FT

THREE CENT LN (T422) 0314/0000

1 0 00192 0 01 0781+93 078172 FT

GREEN LN (T457) 0310/0000

076208 FT

0320/0635 OP ID 44/0322/0191/0000

28TH DIVISION HIGH
0320/0585 OP ID 44/0322/0190/0000

RAMP C-3 RD
(SR8002 SEG 0750/0000) 0320/0430

RAMP C-2 RD
(SR8002 SEG 0010/0469) 0320/0373

TO 8002/0750 SH
(CONN) 0320/0327

082189 FT 1 0 00192 0 01 0822+14

MFC BEGIN = C LENGTH(AH 1699 BK 1654) 0320/0000

0314/1429

080535 FT

0314/0000 LENGTH(AH 1654 BK 2363)
BROWN TOWNSHIP DR

0310/2183 (TWP)

SHELLY DR
0310/1290 (T840)

078172 FT SHELLY DR
(T840)

0310/0000 LENGTH(AH 2363 BK 1964)

076208 FT 1 0 00192 0 01 0762+29
0300/0000 LENGTH(AH 1964 BK 2490)

EXTRACT DATE: 11/25/2024 ROADWAY MANAGEMENT SYSTEM PAGE NUMBER: 56
PRINT DATE: 11/26/2024 SLD COUNTY/SR - ANNUAL PRINT COUNTY: MIFFLIN

DIR: B TOTAL LEN: 15.893 MI. DIST: 02-7 SR: 655
LEFT MUN: BROWN T RIGHT MUN: BROWN T

COFFEE RUN RD
(T392)

0290/0093
073718 FT

==

0290/0047 BMS EN 44/0655/0290/0000
073718 FT 1 0 00192 0 01 0737+42
COFFEE RUN
BMSBG 44/0655/0290/0000
5 0290/0000 LENGTH(AH 2490 BK 3218)

0280/2095 EAST HOOLEY LN
(T390)

==

070500 FT

070500 FT 1 0 00192 0 01 0705+13
5 0280/0000 LENGTH(AH 3218 BK 2151)

068349 FT

068349 FT 1 0 00192 0 01 0683+62
5 0270/0000 LENGTH(AH 2151 BK 2874)

BARRVILLE RD
(SR4003 SEG 0010/0000) 0260/1364

==

065475 FT

065475 FT 1 0 00192 0 01 0654+88
5 0260/0000 LENGTH(AH 2874 BK 2741)

BROOKFARM DR
(T832)
GREEN LN
(T457)

0250/1047

==

0250/0454

==

0250/1767 HEDGEAPPLE DR
(TWP)

==

EXTRACT DATE: 11/25/2024 ROADWAY MANAGEMENT SYSTEM PAGE NUMBER: 55
PRINT DATE: 11/26/2024 SLD COUNTY/SR - ANNUAL PRINT COUNTY: MIFFLIN

DIR: B TOTAL LEN: 15.893 MI. DIST: 02-7 SR: 655
LEFT MUN: BROWN T RIGHT MUN: BROWN T

	062734 FT	==	0250/0202 (T458)	TAYLOR MILL RD
			062734 FT 1 0 00192 0 01	0627+47
			0250/0000	LENGTH(AH 2741 BK 2714)
GARVER RD (T372)	0240/1756	==	0240/1779	BROWN UNION T
1 0 00192 0 01 0600+23 060020 FT KANAGY RD (T370)	0240/0000	==	060020 FT	
			0240/0000	LENGTH(AH 2714 BK 1907)
		RBR	0230/0035	BMS EN 44/0655/0230/0023
			1 0 00192 0 01	0581+53
		RBR	0230/0022	P3 ALEXANDER RUN
058113 FT			058113 FT 1 0 00192 0 01	0230/0023
				BMSBG 44/0655/0230/0023
				1 0 00192 0 01 0581+18
				SPRING RUN RD
				(T368)
		==	0230/0000	LENGTH(AH 1907 BK 1916)
		RBR	0220/1843	BMS EN 44/0655/0220/1821
			1 0 00192 0 01	0580+38
		RBR	0220/1820	P3 FROG HOLLOW RUN
				BMSBG 44/0655/0220/1821
056197 FT			056197 FT 1 0 00192 0 00	0560+95
			0220/0000	LENGTH(AH 1916 BK 2579)

EXTRACT DATE: 11/25/2024 ROADWAY MANAGEMENT SYSTEM PAGE NUMBER: 54
PRINT DATE: 11/26/2024 SLD COUNTY/SR - ANNUAL PRINT COUNTY: MIFFLIN

DIR: B TOTAL LEN: 15.893 MI. DIST: 02-7 SR: 655
LEFT MUN: UNION T RIGHT MUN: UNION T

053618 FT			053618 FT 1 0 00192 0 00 0535+15 S 0210/0000 LENGTH(AH 2579 BK 2373)
1 0 00192 0 00 0511+43 051245 FT N DRYHOUSE RD (T364)	0200/0000	==	051245 FT S DRYHOUSE RD (T364) S 0200/0000 LENGTH(AH 2373 BK 2050)
049195 FT		==	049195 FT 1 0 00192 0 00 0490+93 APPLEHOUSE RD (T362) S 0190/0000 LENGTH(AH 2050 BK 1567)
047628 FT		==	047628 FT 1 0 00192 0 00 0475+19 S 0180/0000 LENGTH(AH 1567 BK 2458) HARTZLER DR (BORO)
VALLEY CT (PRDR)	0170/1620	POI	0170/2015 0170/1620 (APRA) IVAN GLICK RD
MAPLE GROVE RD (SR4005 SEG 0010/0000)	045170 FT 0170/0000	==	045170 FT 1 0 00192 0 00 0450+61 NC SR 0655 SH S 0170/0000 LENGTH(AH 2458 BK 3118) EAST END DR (T748)
		==	0160/2964 (T748)
		==	0160/2207 GRANDVIEW ST (T785)
		==	0160/1593 POPLAR ST (T786)

EXTRACT DATE: 11/25/2024 ROADWAY MANAGEMENT SYSTEM PAGE NUMBER: 53
PRINT DATE: 11/26/2024 SLD COUNTY/SR - ANNUAL PRINT COUNTY: MIFFLIN

DIR: B TOTAL LEN: 15.893 MI. DIST: 02-7 SR: 655
LEFT MUN: UNION T RIGHT MUN: UNION T

GRAND ST (T754)	0160/0913	==			0160/0515	STATE ST (T449)
N PENN ST (T694)	0160/0106 042052 FT	==			042052 FT	1 0 00192 0 00 0419+36 PENN ST (T694)
					0160/0000	LENGTH(AH 3118 BK 2023)
NORTH KISH ST (T468)	0150/1242	==			0150/1295	SOUTH KISH ST (T468)
					0150/1019	BMS EN 44/0655/0150/0956 1 0 00192 0 00 0408+68 LITTLE KISHACOQUILLAS C
					0150/0956	BMS BG 44/0655/0150/0956 WALNUT ST (T350)
					0150/0801	GREEN ST (T690)
GREENWOOD RD (SR0305 SEG 0080/1589)	040029 FT 0150/0000	==			0150/0121 040029 FT	1 0 00192 0 00 0399+14 NC MAIN ST
					0150/0000	LENGTH(AH 2023 BK 2752)
					0140/1872	PLEASANT ST (T691)
					0140/1715	VALLEY CR (T692)
					0140/1385	VALLEY CR (T692)
1 0 00192 0 00 0371+51 037277 FT MECHANIC ST (T472)	0140/0000	==			037277 FT	
					0140/0000	LENGTH(AH 2752 BK 2386)
					0130/0288	WILLS RD (SR4007 SEG 0220/2282)
ROY I RD (T352)	034891 FT 0130/0000	==			034891 FT	1 0 00192 0 00 0347+65 VILLAGE: BELLEVILLE
					0130/0000	LENGTH(AH 2386 BK 3361)

EXTRACT DATE: 11/25/2024 ROADWAY MANAGEMENT SYSTEM PAGE NUMBER: 52
PRINT DATE: 11/26/2024 SLD COUNTY/SR - ANNUAL PRINT COUNTY: MIFFLIN

DIR: B TOTAL LEN: 15.893 MI. DIST: 02-7 SR: 655
LEFT MUN: UNION T RIGHT MUN: UNION T

RENNO RD
(T453)

0120/0183
031530 FT

==

0120/1265 PEACHEY RD
(T335)

031530 FT 1 0 00192 0 00 0314+13

UNION
MENNO T

5 0120/0000 LENGTH(AH 3361 BK 3664)

027866 FT

027866 FT 1 0 00192 0 00 0277+46

KNEPP RD
(T342)

==

5 0110/0000 LENGTH(AH 3664 BK 3255)

024611 FT

024611 FT 1 0 00192 0 00 0245+09
5 0100/0000 LENGTH(AH 3255 BK 2485)

0090/1729 BUNKER HILL RD
(T340)

==

022126 FT

022126 FT 1 0 00192 0 00 0220+38
5 0090/0000 LENGTH(AH 2485 BK 2677)

EXTRACT DATE: 11/25/2024 ROADWAY MANAGEMENT SYSTEM PAGE NUMBER: 51
PRINT DATE: 11/26/2024 SLD COUNTY/SR - ANNUAL PRINT COUNTY: MIFFLIN

DIR: B TOTAL LEN: 15.893 MI. DIST: 02-7 SR: 655
LEFT MUN: MENNO T RIGHT MUN: MENNO T

LONG LN
(T336)

019449 FT

0070/1449

016515 FT

WEST BACK MOUNTAIN RD
(T451)

0060/0384
013534 FT

010799 FT

019449 FT 1 0 00192 0 00 0193+76
5 0080/0000 LENGTH(AH 2677 BK 2934)

0070/1245 WAYNESBURG RD
(SR4009 SEG 0020/3453)

016515 FT 1 0 00192 0 00 0164+59
5 0070/0000 LENGTH(AH 2934 BK 2981)

0060/1805 KISHACOQUILLAS CREEK
STRUCTURE LENGTH 25 FT
BMSID 44/0655/0060/1805

013534 FT 1 0 00192 0 00 0134+95
5 0060/0000 LENGTH(AH 2981 BK 2735)

010799 FT 1 0 00192 0 00 0107+76
5 0050/0000 LENGTH(AH 2735 BK 2425)

DIR: B	TOTAL LEN: 15.893 MI.	DIST: 02-7	SR: 655
LEFT MUN: MENNO T		RIGHT MUN: MENNO T	
008374 FT		008374 FT 1 0 00192 0 00 0083+65	
		NC SR 0655 SH	
		SCHOOL HOUSE RD	
		(T326)	
		5 0040/0000 LENGTH(AH 2425 BK 3039)	
ALLENSVILLE PLANING MI			
(PRDR)			
0030/0765		0030/0765 (APRA) ALLENSVILLE PLAN	
005335 FT		0030/0014 BMS EN 44/0655/0030/0000	
		005335 FT 1 0 00192 0 00 0053+31	
		SADDLER RUN	
		BMSBG 44/0655/0030/0000	
		5 0030/0000 LENGTH(AH 3039 BK 1994)	
		KING ST	
		0020/1881 (TWP)	
WATER ST			
(T324)			
0020/1742			
0020/0793			
003341 FT		003341 FT 1 0 00192 0 00 0033+19	
		VILLAGE: ALLENSVILLE	
		ZOOK RD	
		(T322)	
		5 0020/0000 LENGTH(AH 1994 BK 3341)	
000000 FT			
		000000 FT 1 0 00192 0 00 0000+00	
		NC MAIN ST	
		INTER-BK BIG VALLEY PK	
		(SR0655 SEG 0660/1929)	
		MFC BEGIN = C	
		BK-HUNTINGDON (31)	
		5 0010/0000 LENGTH(AH 3341 BK 0000)	

EXTRACT DATE: 11/25/2024 ROADWAY MANAGEMENT SYSTEM PAGE NUMBER: 48
PRINT DATE: 11/26/2024 SLD COUNTY/SR - ANNUAL PRINT COUNTY: MIFFLIN

DIR: B TOTAL LEN: 14.030 MI. DIST: 02-7 SR: 522
LEFT MUN: DECATUR T RIGHT MUN: DECATUR T

065787 FT

065787 FT 1 0 00028 0 02 0697+07
S 0340/0000 LENGTH(AH 2465 BK 2322)

MAIL POUCH RD
(SR2008 SEG 0010/0000) 0330/0832

POE

(APRA) PADOT STOCKPILE
PADOT STOCKPILE #03 RD
(GOVT) 0330/0832

063465 FT

063465 FT 1 0 00028 0 02 0673+85
S 0330/0000 LENGTH(AH 2322 BK 2718)

060747 FT

0320/0791 SUMMIT RD
(SR2006 SEG 0010/0000)

0320/0015 BMSBN 44/0522/0320/0000
060747 FT 1 0 00028 0 02 0646+73
NC SR 0522 SH

BRANCH JACKS CREEK
S 0320/0000 BMSBG 44/0522/0320/0000
0310/1727 LENGTH(AH 2718 BK 2242)
BMSBN 44/0522/0310/1714

1 0 00028 0 02 0624+34
WAGNER RUN
0310/1714 BMSBG 44/0522/0310/1714
BACK MAITLAND RD
0310/1593 (SR2004 SEG 0250/2598)

058505 FT

058505 FT 1 0 00028 0 02 0624+34
VILLAGE: WAGNER





NC WAGNER RD
S 0310/0000 LENGTH(AH 2242 BK 3213)

055292 FT

055292 FT 1 0 00028 0 02 0592+11
S 0300/0000 LENGTH(AH 3213 BK 1654)

EXTRACT DATE: 11/25/2024 ROADWAY MANAGEMENT SYSTEM PAGE NUMBER: 47
PRINT DATE: 11/26/2024 SLD COUNTY/SR - ANNUAL PRINT COUNTY: MIFFLIN

DIR: B TOTAL LEN: 14.030 MI. DIST: 02-7 SR: 522
LEFT MUN: DECATUR T RIGHT MUN: DECATUR T

	053638 FT		0290/0086 BMS EN 44/0522/0290/0000 053638 FT 1 0 00028 0 02 0575+60 JACKS CREEK BMSBG 44/0522/0290/0000 5 0290/0000 LENGTH(AH 1654 BK 3406)
DORMANTOWN RD (T707)	0280/2503	==	
MATTERN LN (TWP)	0280/0776	==	
	050232 FT		SHINDLE RD (T708) 0280/0094 BMS EN 44/0522/0280/0000 0280/0011 1 0 00028 0 02 0541+41 050232 FT BRANCH JACKS CREEK BMSBG 44/0522/0280/0000 5 0280/0000 LENGTH(AH 3406 BK 2774)
	047458 FT		047458 FT 1 0 00028 0 02 0513+64 5 0270/0000 LENGTH(AH 2774 BK 2171)
	045287 FT		045287 FT 1 0 00028 0 02 0491+86 5 0260/0000 LENGTH(AH 2171 BK 2585)

EXTRACT DATE: 11/25/2024 ROADWAY MANAGEMENT SYSTEM PAGE NUMBER: 46
PRINT DATE: 11/26/2024 SLD COUNTY/SR - ANNUAL PRINT COUNTY: MIFFLIN

DIR: B TOTAL LEN: 14.030 MI. DIST: 02-7 SR: 522
LEFT MUN: DECATUR T RIGHT MUN: DECATUR T

042702 FT

042702 FT 1 0 00028 0 02 0465+90
S 0250/0000 LENGTH(AH 2585 BK 3231)

039471 FT

039471 FT 1 0 00028 0 00 0430+44
S 0240/0000 LENGTH(AH 3231 BK 1351)

038120 FT

038120 FT 1 0 00028 0 00 0416+93
ALFARATA RD
(T737)
S 0230/0000 LENGTH(AH 1351 BK 0987)
MEADOW CREEK
STRUCTURE LENGTH 31 FT
BMSID 44/0522/0220/0743

037133 FT

037133 FT 1 0 00028 0 00 0406+97
VILLAGE: ALFARATA
S 0220/0000 LENGTH(AH 0987 BK 3250)

033883 FT

033883 FT 1 0 00028 0 00 0374+41
S 0210/0000 LENGTH(AH 3250 BK 2730)

KEARNS RD
(T444)

0200/1162

031153 FT

031153 FT 1 0 00028 0 00 0347+18
S 0200/0000 LENGTH(AH 2730 BK 2458)

DIR: B MUN: DECATUR T TOTAL LEN: 14.030 MI. DIST: 02-7 SR: 522
LEFT MUN: DECATUR T RIGHT MUN: DECATUR T

EXTRACT DATE: 11/25/2024 ROADWAY MANAGEMENT SYSTEM PAGE NUMBER: 44
PRINT DATE: 11/26/2024 SLD COUNTY/SR - ANNUAL PRINT COUNTY: MIFFLIN

DIR: B TOTAL LEN: 14.030 MI. DIST: 02-7 SR: 522
LEFT MUN: DERRY T RIGHT MUN: DERRY T

OVERBROOK DR (T511)	0140/0978	==	0150/0000 LENGTH(AH 2846 BK 2608)
	016407 FT		016407 FT 1 0 00028 0 00 0200+19
STIMLEY RD (TWP)	0130/2181	==	0140/0000 LENGTH(AH 2608 BK 2568)
FOXPRO INC (PRDR)	0130/0540	POI	0130/0540 (APRA) FOXPRO INC
		==	0130/0495 (TWP) GLENVIEW DR
		==	0130/0283 (T880) SOMAR DR
MAPLEWOOD AV (T682)	013839 FT		013839 FT 1 0 00028 0 00 0174+48
	0130/0000	==	NC SR 0522 SH
ORCHARD AV (T680)	0120/1910	==	0130/0000 LENGTH(AH 2568 BK 2751)
CHERRYWOOD AV (T679)	0120/1416	==	
ROSEWOOD AV (T678)	0120/0922	==	
1 0 00028 0 00 0146+97	011088 FT		011088 FT
FERNWOOD AV (T855)	0120/0000	==	0120/0000 LENGTH(AH 2751 BK 2367)
ROBINWOOD AV (T730)	0110/1876	==	
SPRING GARDEN AV (T731)	0110/0979	==	
PEACHWOOD AV (T732)	0110/0133	==	
	008721 FT	==	0110/0033 (TWP) LANDFILL RD
			008721 FT 1 0 00028 0 00 0123+31
			NC GLENWOOD RD

EXTRACT DATE: 11/25/2024 ROADWAY MANAGEMENT SYSTEM PAGE NUMBER: 43
PRINT DATE: 11/26/2024 SLD COUNTY/SR - ANNUAL PRINT COUNTY: MIFFLIN

DIR: B TOTAL LEN: 14.030 MI. DIST: 02-7 SR: 522
LEFT MUN: DERRY T RIGHT MUN: DERRY T

GINGERBREAD LN
(TWP)

0100/1387 ==

MEADOWBROOK LN
(TWP)

0100/0379 ==
006436 FT

WALNUT LN ET
(T857)
PATTON DR
(TWP)

0090/1968 ==

BRADY LANE
(TWP)

0090/1716 ==

CHEVRO LN
(TWP)
CHEVRO LN
(T397)

0090/0908 ==
0090/0493 ==

003479 FT ==

0110/0000 LENGTH(AH 2367 BK 2285)

006436 FT 1 0 00028 0 00 0100+40
0100/0000 LENGTH(AH 2285 BK 2957)

0090/1934 PATTON DR
(TWP)

0090/0464 RIDGE AV
(T396)
003479 FT 1 0 00028 0 00 0070+85
NC SR 0522 SH

0090/0000 FOX AV
(T877)
LENGTH(AH 2957 BK 2432)
DERRY
0080/2421 LEWISTOWN B

0080/1703 CENTER ST
(BORO)

0080/1057 SPRING ST
(BORO)

0080/0829 AL
(BORO)
EDGEWATER AV

0080/0407 (BORO)
0080/0300 BMSBN 44/0522/0080/0150
1 0 00028 0 00 0048+05
KISHACOQUILLAS CREEK
0080/0150 BMSBG 44/0522/0080/0150
WALNUT ST INTER RD

EXTRACT DATE: 11/25/2024 ROADWAY MANAGEMENT SYSTEM PAGE NUMBER: 42
PRINT DATE: 11/26/2024 SLD COUNTY/SR - ANNUAL PRINT COUNTY: MIFFLIN

DIR: B TOTAL LEN: 14.030 MI. DIST: 02-7 SR: 522
LEFT MUN: LEWISTOWN B RIGHT MUN: LEWISTOWN B

TO 8008/0020 SH
(CONN)
UNNAMED AL
(BORO)
WALNUT ST INTER RD
(SR8008 SEG 0020/0000)
UNNAMED AL
(BORO)

001047 FT

0072/0479

0072/0412

0072/0183
000138 FT

000138 FT

000138 FT

WILLIAM PENN HW
(SR0022 SEG 0031/0838)
(SR0022 SEG 0030/0840)
FROM 0022/0030 SH
(CONN)

0012/0138

0012/0032
000000 FT

(SR8008 SEG 0250/0000)
WALNUT ST INTER RD
(SR8008 SEG 0500/0709)
1 0 00028 0 00 0046+51
LR 788
OP ID 44/0022/0552/2866
MFC BEGIN = B
LENGTH(AH 2432 BK 0909)
(AAR 506448) #TRKS 01
PANNEBAKER AV
(BORO)
UNNAMED AL
(BORO)
SHAW AV
(BORO)
UNNAMED AL
(BORO)
000138 FT 1 0 00028 0 00 0037+40
NC WA LNUT ST
LOGAN ST
(SR8008 SEG 0010/1103)
LOGAN ST
(SR3003 SEG 0015/1981)
INTER-BK WALNUT ST
(SR1017 SEG 0010/0454)
MFC BEGIN = C
LTH AH 000909 BK 000100
LTH AH 000100 BK 117140
LTH AH 117140 BK 000138
INTER-AHD WILLIAM PENN HW
(SR0022 SEG 0030/0840)
WAYNE T
TO 0022/0030 SH
(CONN)
0 0 00000 0 00 0000+00
NC CR OGHAN PK
INTER-BK SR 0522 SH
(SR0522 SEG 0444/2402)
MFC BEGIN = B
BK-HUNTINGDON (31)
LENGTH(AH 0138 BK 0000)

0080/0095
001047 FT

0080/0000
0072/0909
0072/0839
0072/0631

0072/0412
0072/0210

0072/0000
000138 FT
7070/0000
000138 FT
7014/0000
INTER-AHD

0012/0138
0012/0032
000000 FT
INTER-BK

0012/0000

EXTRACT DATE: 11/25/2024 ROADWAY MANAGEMENT SYSTEM PAGE NUMBER: 41
PRINT DATE: 11/26/2024 SLD COUNTY/SR - ANNUAL PRINT COUNTY: MIFFLIN
DIR: B TOTAL LEN: .000 MI. DIST: 02-7 SR: 422
LEFT MUN: GRANVILLE T RIGHT MUN: GRANVILLE T

000000 FT



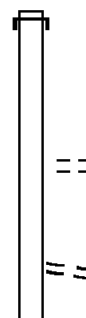
000000 FT BK-HUNTINGDON (31)
7010/0000 LTH AH 000100 BK 000000

EXTRACT DATE: 11/25/2024 ROADWAY MANAGEMENT SYSTEM PAGE NUMBER: 40
PRINT DATE: 11/26/2024 SLD COUNTY/SR - ANNUAL PRINT COUNTY: MIFFLIN
DIR: B TOTAL LEN: 5.261 MI. DIST: 02-7 SR: 333
LEFT MUN: GRANVILLE T RIGHT MUN: GRANVILLE T

027776 FT

026758 FT

024919 FT



027776 FT AH-JUNIATA (34)
INTER-AHD DENHOLM MOUNTAIN RD
0120/1018 (SR0333 SEG 0010/0000)
NC DENHOLM MOUNTAIN RD

026758 FT 2 0 44036 0 01 0269+16
0120/0000 LENGTH(AH 1018 BK 1839)
HAWSBRICK ST
0110/1702 (T389)

0110/0675 TOWNSHIP RT
(TWP)

024919 FT 2 0 44036 0 01 0250+73

EXTRACT DATE: 11/25/2024 ROADWAY MANAGEMENT SYSTEM PAGE NUMBER: 39
PRINT DATE: 11/26/2024 SLD COUNTY/SR - ANNUAL PRINT COUNTY: MIFFLIN

DIR: B TOTAL LEN: 5.261 MI. DIST: 02-7 SR: 333
LEFT MUN: GRANVILLE T RIGHT MUN: GRANVILLE T

	==	0110/0000 LENGTH(AH 1839 BK 2480) HAWSBRICK ST 0100/2351 (T389)
022439 FT		022439 FT 2 0 44036 0 01 0225+76 0100/0000 LENGTH(AH 2480 BK 2437)
020002 FT		020002 FT 2 0 44036 0 01 0201+31 0090/0000 LENGTH(AH 2437 BK 2661)
017341 FT		017341 FT 2 0 44036 0 01 0174+62 0080/0000 LENGTH(AH 2661 BK 2364)
014977 FT		014977 FT 2 0 44036 0 01 0150+84 0070/0000 LENGTH(AH 2364 BK 2500)
012477 FT		012477 FT 2 0 44036 0 01 0125+82 0060/0000 LENGTH(AH 2500 BK 2884)

EXTRACT DATE: 11/25/2024 ROADWAY MANAGEMENT SYSTEM PAGE NUMBER: 38
PRINT DATE: 11/26/2024 SLD COUNTY/SR - ANNUAL PRINT COUNTY: MIFFLIN

DIR: B TOTAL LEN: 5.261 MI. DIST: 02-7 SR: 333
LEFT MUN: GRANVILLE T RIGHT MUN: GRANVILLE T

009593 FT

009593 FT 2 0 44036 0 01 0096+81
S 0050/0000 LENGTH(AH 2884 BK 2545)

007048 FT

007048 FT 2 0 44036 0 01 0071+36
S 0040/0000 LENGTH(AH 2545 BK 2522)

004526 FT

004526 FT 2 0 44036 0 01 0045+89
S 0030/0000 LENGTH(AH 2522 BK 3044)

SHILLING LN
(TWP)

0020/0461 ==
001482 FT

001482 FT 2 0 44036 0 01 0014+82
TOWER HILL RD
(T388)

NC HAWSTONE RD
S 0020/0000 LENGTH(AH 3044 BK 1482)
TOWNSHIP RT

UNKNOWN RD
(TWP)

0010/0995 ==

0010/1174 (TWP)

000000 FT

000000 FT 2 0 44036 0 00 0000+00
FIRST AV
(SR0103 SEG 0540/0000)

FIRST AV
(SR0103 SEG 0540/0000) 0010/0000

NC SHERWOOD DR
MFC BEGIN = D
S 0010/0000 LENGTH(AH 1482 BK 0000)

EXTRACT DATE: 11/25/2024 ROADWAY MANAGEMENT SYSTEM PAGE NUMBER: 37
PRINT DATE: 11/26/2024 SLD COUNTY/SR - ANNUAL PRINT COUNTY: MIFFLIN

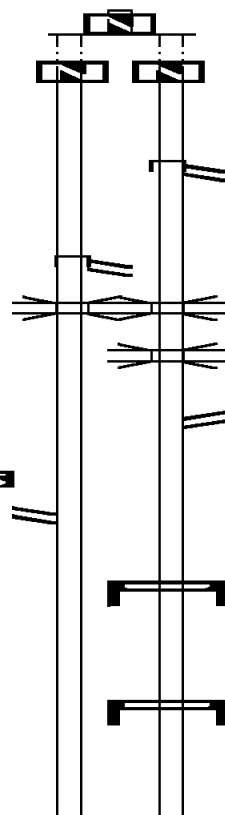
DIR: E TOTAL LEN: 12.457 MI. DIST: 02-7 SR: 322
LEFT MUN: DERRY T RIGHT MUN: DERRY T

065597 FT
LTH AH 000196 BK 001256 065597 FT
7273/0000

TWENTY EIGHTH DIVISION INTER-AHD
(SR0022 SEG 0543/0000)
TWENTY EIGHTH DIVISION
(SR0022 SEG 0543/0000) 0271/1256
RAMP C
OP ID 44/8014/0020/0000 0271/1089

1 0 00788 0 01 0187+72 064341 FT
LENGTH(AH 1256 BK 3303) 0271/0000
SR 8014 SEG 0020 RAMP
(SR8014 SEG 0020/1959) 0261/3262

1 0 00788 0 01 0220+88 061038 FT
BUCK RUN



065774 FT AH-JUNIATA (34)
7274/0000 LTH AH 000100 BK 000823
065774 FT
7272/0000 LTH AH 000823 BK 001512
INTER-AHD TWENTY EIGHTH DIVISION
(SR0022 SEG 0542/0000)
VIETNAM VETS MEM HW
0270/1512 (SR0022 SEG 0542/0000)

0270/1306 OP ID 44/8014/0020/0000
SR 22 WB
0270/1231 OP ID 44/0022/0533/0770

0270/0371 RAMP A SR 8014 SH
(SR8014 SEG 0270/0000)
064262 FT 1 0 00788 0 01 0189+03
0270/0000 LENGTH(AH 1512 BK 3198)

0260/2480 SIGN: 2 CHORD TRUSS
BMSID 44/0322/0260/2480

0260/1100 SIGN: CANTILEVER
BMSID 44/0322/0260/1100

061064 FT 1 0 00788 0 01 0220+88
BUCK RUN

EXTRACT DATE: 11/25/2024 ROADWAY MANAGEMENT SYSTEM PAGE NUMBER: 36
PRINT DATE: 11/26/2024 SLD COUNTY/SR - ANNUAL PRINT COUNTY: MIFFLIN

DIR: E TOTAL LEN: 12.457 MI. DIST: 02-7 SR: 322
LEFT MUN: DERRY T RIGHT MUN: DERRY T

STRUCTURE	LENGTH	46 FT								STRUCTURE	LENGTH	46 FT
BMSID 44/0322/0260/0000										BMSID 44/0322/0260/0000		
LENGTH(AH 3303 BK 2597)	0261/0000									LENGTH(AH 3198 BK 2468)		
LR 44001										LR 44001		
OP ID 44/4013/0200/0374	0251/1524									OP ID 44/4013/0200/0374		
RAMP B-2 RD										RAMP B-1 RD		
(SR8004 SEG 0272/0000)	0251/0550									(SR8004 SEG 0020/0914)		
RAMP B-3 RD										RAMP B-1 RD		
(SR8004 SEG 0262/0227)	0251/0376									(SR8004 SEG 0010/0000)		
1 0 00788 0 01 0246+73	058441 FT									1 0 00788 0 01 0245+64		
LENGTH(AH 2597 BK 2367)	0251/0000									LENGTH(AH 2468 BK 2226)		
1 0 00788 0 01 0270+28	056074 FT									1 0 00788 0 01 0267+90		
LENGTH(AH 2367 BK 2455)	0241/0000									LENGTH(AH 2226 BK 2633)		
1 0 00788 0 01 0294+71	053619 FT									1 0 00788 0 01 0294+23		
LENGTH(AH 2455 BK 3261)	0231/0000									LENGTH(AH 2633 BK 3331)		
CROSSOVER RD										CROSSOVER RD		
(CONN)	0221/1456									(CONN)	0220/1430	
DERRY BROWN T										DERRY BROWN T		
1 0 00788 0 01 0327+20	050358 FT									1 0 00788 0 01 0327+54		
LENGTH(AH 3261 BK 2793)	0221/0000									LENGTH(AH 3331 BK 2758)		

EXTRACT DATE: 11/25/2024 ROADWAY MANAGEMENT SYSTEM PAGE NUMBER: 35
PRINT DATE: 11/26/2024 SLD COUNTY/SR - ANNUAL PRINT COUNTY: MIFFLIN

DIR: E TOTAL LEN: 12.457 MI. DIST: 02-7 SR: 322
LEFT MUN: BROWN T RIGHT MUN: BROWN T

BMS EN 44/0322/0211/2165 0211/2740 0210/2702 BMS EN 44/0322/0210/2127
1 0 00788 0 01 0334+99 1 0 00788 0 01 0334+99
KISHACOQUILLAS CREEK KISHACOQUILLAS CREEK
BMS BG 44/0322/0211/2165 0211/2165 0210/2127 BMS BG 44/0322/0210/2127

BMS EN 44/0322/0211/0000 0211/0525 0210/0525 BMS EN 44/0322/0210/0000
1 0 00788 0 01 0355+01 047565 FT 047648 FT 1 0 00788 0 01 0355+01
KISHACOQUILLAS CREEK KISHACOQUILLAS CREEK
BMS BG 44/0322/0211/0000 BMS BG 44/0322/0210/0000
LENGTH(AH 2793 BK 2745) 0211/0000 0210/0000 LENGTH(AH 2758 BK 2795)

DMS SIGN STRUCTURE 0200/0950 DMS SIGN STRUCTURE
BMS ID 44/0322/0201/0544 BMS ID 44/0322/0200/0950
DRAINAGE
STRUCTURE LENGTH 22 FT
BMS ID 44/0322/0201/0544 0201/0544
BMS EN 44/0322/0201/0000 0201/0331 0200/0331 BMS EN 44/0322/0200/0000
1 0 00788 0 01 0383+03 044820 FT 044853 FT 1 0 00788 0 01 0383+03
T-439 T-439 & CR
BMS BG 44/0322/0201/0000 BMS BG 44/0322/0200/0000
LENGTH(AH 2745 BK 2375) 0201/0000 0200/0000 LENGTH(AH 2795 BK 2393)

REEDSVILLE INTER RD (SR8002 SEG 0500/0000) 0191/0753 0190/0568
BMS EN 44/0322/0191/0000 0191/0117 0190/0112
1 0 00788 0 01 0407+54 042445 FT 042460 FT
SR 655
BMS BG 44/0322/0191/0000 0191/0000 0190/0000
LENGTH(AH 2375 BK 2190) 0182/1717
REEDSVILLE INTER RD (SR8002 SEG 0750/0577)
BMS EN 44/0322/0190/0000
1 0 00788 0 01 0407+53
SR 655
BMS BG 44/0322/0190/0000
LENGTH(AH 2393 BK 2197)
REEDSVILLE INTER RD (SR8002 SEG 0010/0000)

REEDSVILLE INTER RD (SR8002 SEG 0250/0757) 0183/1501

EXTRACT DATE: 11/25/2024 ROADWAY MANAGEMENT SYSTEM PAGE NUMBER: 34
PRINT DATE: 11/26/2024 SLD COUNTY/SR - ANNUAL PRINT COUNTY: MIFFLIN

DIR: E TOTAL LEN: 12.457 MI. DIST: 02-7 SR: 322
LEFT MUN: BROWN T RIGHT MUN: BROWN T

1 0 00788 0 01 0429+47 040255 FT
LENGTH(AH 2190 BK 3347) 0183/0000

040263 FT 1 0 00788 0 01 0429+47
0182/0000 LENGTH(AH 2197 BK 3325)

BMS EN 44/0322/0173/0000 0173/0439
0 0 00000 0 00 0000+00 036908 FT
SR 4001
BMS BG 44/0322/0173/0000
LENGTH(AH 3347 BK 1854) 0173/0000

0172/0439 BMS EN 44/0322/0172/0000
036938 FT 0 0 00000 0 00 0000+00
SR 4001
BMS BG 44/0322/0172/0000
LENGTH(AH 3325 BK 1898)

0 0 00000 0 00 0000+00 035054 FT
LENGTH(AH 1854 BK 2399) 0163/0000

035040 FT 0 0 00000 0 00 0000+00
0162/0000 LENGTH(AH 1898 BK 2401)

TRIBUTARY TEA CREEK
STRUCTURE LENGTH 12 FT
BMS ID 44/0322/0152/0135 0153/0195
0 0 00000 0 00 0000+00 032655 FT
LENGTH(AH 2399 BK 3555) 0153/0000

TRIBUTARY TEA CREEK
STRUCTURE LENGTH 12 FT
BMS ID 44/0322/0152/0135
0152/0135
032639 FT 0 0 00000 0 00 0000+00
LENGTH(AH 2401 BK 3517)














BROWN
ARMAGH T 0143/1349
MILROY INTERCHANGE RD
(SR8010 SEG 0500/0000) 0143/1009

0142/1325 BROWN
ARMAGH T
0142/1005 MILROY INTERCHANGE RD
(SR8010 SEG 0760/1698)


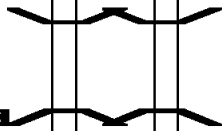
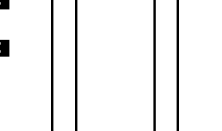

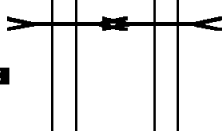

0 0 00000 0 00 0000+00 029100 FT

0142/0249 MILROY INTERCHANGE RD
029122 FT (SR8010 SEG 0750/0000)
0 0 00000 0 00 0000+00

DIR: E TOTAL LEN: 12.457 MI. DIST: 02-7 SR: 322
LEFT MUN: ARMAGH T RIGHT MUN: ARMAGH T

SR 1006				SR 1006			
OP	ID	44/1006/0010/0000		OP	ID	44/1006/0010/0000	
LENGTH	(AH 3555 BK 3229)			LENGTH	(AH 3517 BK 3229)		
MILROY INTERCHANGE RD				MILROY INTERCHANGE RD			
(SR8010 SEG 0250/1040)		0143/0000		0142/0000	(SR8010 SEG 0250/1040)		
BMSID 44/0322/0133/0000		0133/0093		0132/0093	BMSID 44/0322/0132/0000		
O 0 00000 0 00 0000+00		025871 FT		025893 FT	O 0 00000 0 00 0000+00		
SR 4006					SR 4006		
BMSBG 44/0322/0133/0000		0133/0000		0132/0000	BMSBG 44/0322/0132/0000		
LENGTH(AH 3229 BK 2956)					LENGTH(AH 3229 BK 2991)		
DRAINAGE				DRAINAGE			
STRUCTURE LENGTH 12 FT				STRUCTURE LENGTH 12 FT			
BMSID 44/0322/0122/2306		0123/2283		0122/2306	BMSID 44/0322/0122/2306		
BMSID 44/0322/0123/0000		0123/0405		0122/0405	BMSID 44/0322/0122/0000		
O 0 00000 0 00 0000+00		022915 FT		022902 FT	O 0 00000 0 00 0000+00		
LINGLE CREEK				LINGLE CREEK			
BMSBG 44/0322/0123/0000		0123/0000		0122/0000	BMSBG 44/0322/0122/0000		
LENGTH(AH 2956 BK 1649)				0112/1321	LENGTH(AH 2991 BK 1692)		
BMSID 44/0322/0113/1026		0113/1240			BMSID 44/0322/0112/1107		
O 0 00000 0 00 0000+00					O 0 00000 0 00 0000+00		
TRIB LAUREL RUN				TRIB LAUREL RUN			
BMSBG 44/0322/0113/1026		0113/1026		0112/1107	BMSBG 44/0322/0112/1107		
TRIB LAUREL CREEK				TRIB LAUREL CREEK			
STRUCTURE LENGTH 9 FT				STRUCTURE LENGTH 9 FT			
BMSID 44/0322/0112/0969		0113/0934		0112/0969	BMSID 44/0322/0112/0969		
BMSID 44/0322/0113/0504		0113/0777		0112/0854	BMSID 44/0322/0112/0581		
O 0 00000 0 00 0000+00					O 0 00000 0 00 0000+00		
SCRABBLE RD				SCRABBLE RD			
BMSBG 44/0322/0113/0504		0113/0504		0112/0581	BMSBG 44/0322/0112/0581		
O 0 00000 0 00 0000+00		021266 FT		021210 FT	O 0 00000 0 00 0000+00		
LR 29				LR 29			
OP ID 44/1005/0250/0000		0113/0000		0112/0000	OP ID 44/1005/0250/0000		
LENGTH(AH 1649 BK 2760)					LENGTH(AH 1692 BK 2627)		
MAINTENANCE CROSSOVER R				MAINTENANCE CROSSOVER R			
(CONN)		0103/2259		0102/2235	(CONN)		

EXTRACT DATE: 11/25/2024 ROADWAY MANAGEMENT SYSTEM PAGE NUMBER: 32
PRINT DATE: 11/26/2024 SLD COUNTY/SR - ANNUAL PRINT COUNTY: MIFFLIN
DIR: E TOTAL LEN: 12.457 MI. DIST: 02-7 SR: 322
LEFT MUN: ARMAGH T RIGHT MUN: ARMAGH T

BMS EN 44/0322/0103/0000 0103/0089 0 0 00000 0 00 0000+00 018506 FT T839 OAK STR BMSBG 44/0322/0103/0000 LENGTH(AH 2760 BK 2158) 0103/0000		0102/0091 018583 FT BMS EN 44/0322/0102/0000 0 0 00000 0 00 0000+00 T839 OAK STR BMSBG 44/0322/0102/0000 LENGTH(AH 2627 BK 2075)
BMS EN 44/0322/0093/0000 0093/0306 0 0 00000 0 00 0000+00 016348 FT TWP ROUTE T-795 BMSBG 44/0322/0093/0000 LENGTH(AH 2158 BK 1359) 0093/0000		0092/0306 016508 FT BMS EN 44/0322/0092/0000 0 0 00000 0 00 0000+00 TWP ROUTE T-795 BMSBG 44/0322/0092/0000 LENGTH(AH 2075 BK 1342)
0 0 00000 0 00 0000+00 014989 FT LENGTH(AH 1359 BK 0551) 0083/0000 1 0 00029 0 04 0565+31 014438 FT LENGTH(AH 0551 BK 2509) 0071/0000		015166 FT 0082/0000 014621 FT 0070/0000 0 0 00000 0 00 0000+00 LENGTH(AH 1342 BK 0545) 1 0 00029 0 04 0564+31 LENGTH(AH 0545 BK 2731)
1 0 00029 0 04 0590+41 011929 FT LENGTH(AH 2509 BK 2220) 0061/0000		011890 FT 0060/0000 1 0 00029 0 04 0591+55 LENGTH(AH 2731 BK 2043)
BRANCH OF LAUREL CREEK STRUCTURE LENGTH 10 FT BMSID 44/0322/0050/0422 0051/0422 1 0 00029 0 04 0612+57 009709 FT LENGTH(AH 2220 BK 1005) 0051/0000		0050/0422 009847 FT 0050/0000 BRANCH OF LAUREL CREEK STRUCTURE LENGTH 10 FT BMSID 44/0322/0050/0422 1 0 00029 0 04 0611+86 LENGTH(AH 2043 BK 1031)
LAUREL CREEK STRUCTURE LENGTH 16 FT BMSID 44/0322/0040/0290 0041/0274		0040/0290 LAUREL CREEK STRUCTURE LENGTH 16 FT BMSID 44/0322/0040/0290

EXTRACT DATE: 11/25/2024 ROADWAY MANAGEMENT SYSTEM PAGE NUMBER: 31
PRINT DATE: 11/26/2024 SLD COUNTY/SR - ANNUAL PRINT COUNTY: MIFFLIN

DIR: E TOTAL LEN: 12.457 MI. DIST: 02-7 SR: 322
LEFT MUN: ARMAGH T RIGHT MUN: ARMAGH T

1 0 00029 0 04 0622+50 008704 FT OLD 322 RD (SR9402 SEG 0010/0000) LENGTH(AH 1005 BK 2978) 0041/0000	008816 FT	1 0 00029 0 04 0622+03 STONE CREEK RD (T796) LENGTH(AH 1031 BK 2837) TRUCK ESCAPE LN (SR9302 SEG 0010/0000) RWIS SITE/AT SEVEN MT.
OLD 322 RD (SR9402 SEG 0010/1875) CROSSOVER RD (CONN) 0031/1109	0030/0882 CROSSOVER RD (CONN)	
1 0 00029 0 04 0652+20 005726 FT LENGTH(AH 2978 BK 2591) 0031/0000	005979 FT 0030/0000	1 0 00029 0 04 0649+14 LENGTH(AH 2837 BK 2876)
1 0 00029 0 04 0677+71 003135 FT BRANCH LAUREL CREEK STRUCTURE LENGTH 16 FT BMSID 44/0322/0020/0000 LENGTH(AH 2591 BK 3135) 0021/0000	003103 FT 0020/0000	1 0 00029 0 04 0677+71 BRANCH LAUREL CREEK STRUCTURE LENGTH 16 FT BMSID 44/0322/0020/0000 LENGTH(AH 2876 BK 3103)
REST AREA PL (GOVT) 0011/0625 REST AREA PL (GOVT) 0011/0095		
1 0 00029 0 04 0709+25 000000 FT NC TWENTY EIGHTH DIVISION HW INTER-BK (SR0322 SEG 0841/2073) MFC BEGIN = B LENGTH(AH 3135 BK 0000) 0011/0000	000000 FT NC TWENTY EIGHTH DIVISION HW INTER-BK 0010/0000	1 0 00029 0 04 0709+25 TWENTY EIGHTH DIVISION HW (SR0322 SEG 0840/2120) MFC BEGIN = B BK-CENTRE (14) LENGTH(AH 3103 BK 0000)

EXTRACT DATE: 11/25/2024 ROADWAY MANAGEMENT SYSTEM PAGE NUMBER: 30
PRINT DATE: 11/26/2024 SLD COUNTY/SR - ANNUAL PRINT COUNTY: MIFFLIN

DIR: B TOTAL LEN: 3.344 MI. DIST: 02-7 SR: 305
LEFT MUN: UNION T RIGHT MUN: UNION T

017656 FT

017656 FT MAIN ST
0080/1589 (SR0655 SEG 0150/0000)

016067 FT

0080/0038 BMS EN 44/0305/0080/0000
016067 FT 1 0 00261 0 01 0163+41
VILLAGE: BELLEVILLE
LITTLE KISHACOQUILLAS CR
BMSBG 44/0305/0080/0000
5 0080/0000 LENGTH(AH 1589 BK 2293)

SHAWNEE DR
(T738)

0070/0785

1 0 00261 0 01 0140+48 013774 FT
SHAWNEE DR
(T738)

0070/0000

MECHANIC ST
(T472)

0070/0785

013774 FT

5 0070/0000 LENGTH(AH 2293 BK 3034)


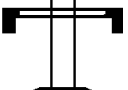

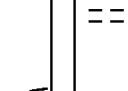
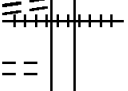

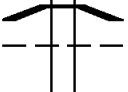
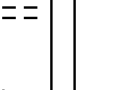
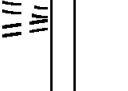
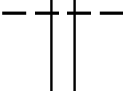

EXTRACT DATE: 11/25/2024 ROADWAY MANAGEMENT SYSTEM PAGE NUMBER: 29
PRINT DATE: 11/26/2024 SLD COUNTY/SR - ANNUAL PRINT COUNTY: MIFFLIN

DIR: B TOTAL LEN: 3.344 MI. DIST: 02-7 SR: 305
LEFT MUN: UNION T RIGHT MUN: UNION T

	010740 FT			010740 FT 1 0 00261 0 01 0110+14
				5 0060/0000 LENGTH(AH 3034 BK 2360)
				WEST BACK MOUNTAIN RD
				(T451)
EAST BACK MOUNTAIN RD	0050/0997			
(SR4006 SEG 0010/0000)				
	008380 FT			0050/0562 WENGERD RD
				(TWP)
				5 008380 FT 1 0 00261 0 01 0086+54
SUNSET DR	0040/2540			5 0050/0000 LENGTH(AH 2360 BK 2616)
(PRDR)				
	005764 FT			005764 FT 1 0 00261 0 01 0060+38
				5 0040/0000 LENGTH(AH 2616 BK 2519)
				LOWER STONE MTN RD
				(PRDR)
	003245 FT			003245 FT 1 0 00261 0 01 0035+19
				5 0030/0000 LENGTH(AH 2519 BK 2389)
	000856 FT			000856 FT 1 0 00261 0 01 0011+30
				5 0020/0000 LENGTH(AH 2389 BK 0856)
UPPER STONE MTN RD	0010/0324			
(PRDR)	000000 FT			000000 FT 1 0 00261 0 00 0000+00
				NC GREENWOOD RD
				INTER-BK SR 0305 SH
				(SR0305 SEG 0600/1652)
				MFC BEGIN = D
				BK-HUNTINGDON (31)
				5 0010/0000 LENGTH(AH 0856 BK 0000)

EXTRACT DATE: 11/25/2024 ROADWAY MANAGEMENT SYSTEM PAGE NUMBER: 28
PRINT DATE: 11/26/2024 SLD COUNTY/SR - ANNUAL PRINT COUNTY: MIFFLIN

DIR: B TOTAL LEN: 26.627 MI. DIST: 02-7 SR: 103
LEFT MUN: LEWISTOWN B RIGHT MUN: LEWISTOWN B

	140593 FT		140593 FT	MARKET ST (SR1005 SEG 0010/0000) JUNIATA ST (SR3006 SEG 0010/0000)
JUNIATA ST (SR3002 SEG 0070/2901)	0556/1635		0556/1635 0556/1563	BMSID 44/0103/0556/1356 LEWISTOWN GRANVILLE T 0 0 00000 0 00 0000+00
			0556/1356	JUNIATA RIVER BMSBG 44/0103/0556/0801 BELLE AV (T860)
INDUS DEVELOP AUTH RD (PRDR)	0556/0711		0556/0711	BELLE AV (T860)
			0556/0256 138958 FT	0 0 00000 0 00 0000+00
DUQUESNE WAY (T854)	0556/0000		5 0556/0000 0550/2327	NC BELLE AV LENGTH(AH 1635 BK 2528) (AAR 506471R)#TRKS 01
HELEN ST (T859)	0550/2216		0550/1469	BMSID 44/0103/0550/1208 1 0 00470 0 01 0244+97
			0550/1208	NORFOLK SOUTHERN RAI RR BMSBG 44/0103/0550/1208 GRANVILLE
VIADUCT WY (BORO)	0550/0740		0550/0762	JUNIATA TERRACE B
FIRST ST (BORO)				
DELAWARE AV (BORO)	0550/0174 136430 FT		136430 FT 5 0550/0000	NC DELAWARE AV 1 0 00470 0 01 0244+97 LENGTH(AH 2528 BK 1087) JUNIATA TERRACE
			0540/1045	GRANVILLE T
	135343 FT		135343 FT	1 0 00470 0 01 0234+80 NC FIRST AV SHERWOOD DR (SR0333 SEG 0010/0000)

EXTRACT DATE: 11/25/2024 ROADWAY MANAGEMENT SYSTEM PAGE NUMBER: 27
PRINT DATE: 11/26/2024 SLD COUNTY/SR - ANNUAL PRINT COUNTY: MIFFLIN

DIR: B TOTAL LEN: 26.627 MI. DIST: 02-7 SR: 103
LEFT MUN: GRANVILLE T RIGHT MUN: GRANVILLE T

ROUND HOUSE RD
(T750)

0530/0381
131826 FT

==

0540/0000 LENGTH(AH 1087 BK 3517)

131826 FT 1 0 00470 0 01 0199+00
GRANVILLE RUN RD

(T311)

0530/0000 LENGTH(AH 3517 BK 2383)

TRIB JUNIATA RIVER

STRUCTURE LENGTH 10 FT

BMSID 44/0103/0520/2285

0520/2285

129443 FT

129443 FT 1 0 00470 0 01 0174+89

NC SR 0103 SH

0520/0000 LENGTH(AH 2383 BK 2184)

RACE TRACK RD

(T740)

0510/1292

127259 FT

127259 FT 1 0 00470 0 01 0153+05

BAILOR DR

(T779)

NC FAIRVIEW RD

0510/0000 LENGTH(AH 2184 BK 2814)

124445 FT

124445 FT 1 0 00470 0 01 0124+91

0500/0000 LENGTH(AH 2814 BK 2663)

EXTRACT DATE: 11/25/2024 ROADWAY MANAGEMENT SYSTEM PAGE NUMBER: 26
PRINT DATE: 11/26/2024 SLD COUNTY/SR - ANNUAL PRINT COUNTY: MIFFLIN

DIR: B TOTAL LEN: 26.627 MI. DIST: 02-7 SR: 103
LEFT MUN: GRANVILLE T RIGHT MUN: GRANVILLE T

NORTH RIVER RD
(T335)

0490/1509

==

121782 FT

121782 FT 1 0 00470 0 01 0098+28
5 0490/0000 LENGTH(AH 2663 BK 2026)

JENKIN LN
(T764)

0480/0677

==

119756 FT

119756 FT 1 0 00470 0 01 0078+02
NC SR 0103 SH
5 0480/0000 LENGTH(AH 2026 BK 2934)

1 0 00470 0 00 0046+97 116822 FT
MILLER LN
(T776) 0470/0000
GRANVILLE RD
(T708) 0460/2581

==

==

116822 FT
5 0470/0000 LENGTH(AH 2934 BK 2991)

MALTA PARK RD
(T376)

0460/1544

==

113831 FT

113831 FT 1 0 00470 0 00 0017+32
MINEHART RUN
STRUCTURE LENGTH 20 FT
BMSID 44/0103/0460/0000
5 0460/0000 LENGTH(AH 2991 BK 1706)

> <

SNOOKS HILL RD

112125 FT

112125 FT 1 0 00470 0 00 0000+00
NC GRANVILLE RD

EXTRACT DATE: 11/25/2024 ROADWAY MANAGEMENT SYSTEM PAGE NUMBER: 25
PRINT DATE: 11/26/2024 SLD COUNTY/SR - ANNUAL PRINT COUNTY: MIFFLIN

DIR: B TOTAL LEN: 26.627 MI. DIST: 02-7 SR: 103
LEFT MUN: GRANVILLE T RIGHT MUN: GRANVILLE T

(T709) 0450/0000 == 0450/0000 LENGTH(AH 1706 BK 2463)

109662 FT 109662 FT 1 0 00603 0 01 0423+71
0440/0000 LENGTH(AH 2463 BK 2364)

ANDERSON RD
(T336)

0430/0812 ==
107298 FT 107298 FT 1 0 00603 0 01 0400+07
NC SR 0103 SH
0430/0000 LENGTH(AH 2364 BK 2608)
GRANVILLE
0420/2185 BRATTON T

104690 FT 104690 FT 1 0 00603 0 01 0373+99
0420/0000 LENGTH(AH 2608 BK 2622)

102068 FT 102068 FT 1 0 00603 0 01 0347+77
0410/0000 LENGTH(AH 2622 BK 2289)

099779 FT 099779 FT 1 0 00603 0 01 0324+88
0400/0000 LENGTH(AH 2289 BK 2984)

EXTRACT DATE: 11/25/2024 ROADWAY MANAGEMENT SYSTEM PAGE NUMBER: 24
PRINT DATE: 11/26/2024 SLD COUNTY/SR - ANNUAL PRINT COUNTY: MIFFLIN

DIR: B TOTAL LEN: 26.627 MI. DIST: 02-7 SR: 103
LEFT MUN: BRATTON T RIGHT MUN: BRATTON T

096795 FT

096795 FT 1 0 00603 0 00 0295+04
NC LONGFELLOW RD
S 0390/0000 LENGTH(AH 2984 BK 1112)

095683 FT

== 0380/0054 SHORT LOOP RD
095683 FT (T799)
1 0 00603 0 00 0257+45
GAS LINE DR
(T715)
S 0380/0000 LENGTH(AH 1112 BK 2753)

== 0370/1804 GAS LINE DR
(T715)
COLD SPRING RD
== 0370/1745 (T797)

== 0370/1024 PINE GLENN RD
(T344)

092930 FT

092930 FT 1 0 00603 0 00 0230+22
NC SR 0103 SH
BOSSINGER RD
(T832)
S 0370/0000 LENGTH(AH 2753 BK 2438)

(TBK) RIVER RD
(T477)

0360/0530
090492 FT

== 0360/0530 BIG HILL RD
(T716)
090492 FT 1 0 00603 0 00 0206+04
VILLAGE: LONGFELLOW
S 0360/0000 LENGTH(AH 2438 BK 2818)

OLD 103 RD
(T714)

0350/1012

EXTRACT DATE: 11/25/2024 ROADWAY MANAGEMENT SYSTEM PAGE NUMBER: 23
PRINT DATE: 11/26/2024 SLD COUNTY/SR - ANNUAL PRINT COUNTY: MIFFLIN

DIR: B TOTAL LEN: 26.627 MI. DIST: 02-7 SR: 103
LEFT MUN: BRATTON T RIGHT MUN: BRATTON T

		==	0350/0328 PINE GLENN RD (T344) 087674 FT 1 0 00603 0 00 0177+92 S 0350/0000 LENGTH(AH 2818 BK 2119)
	087674 FT		
		⌵	0340/0032 BMS EN 44/0103/0340/0000 085555 FT 1 0 00603 0 00 0156+59 NC PINE GLENN RD
	085555 FT		
		⌵	BRANCH JUNIATA RIVER BMSBG 44/0103/0340/0000 S 0340/0000 LENGTH(AH 2119 BK 2818)
		==	SHORT RD (T795)
		==	CARLISLE GAP RD (T796)
			0330/2273 0330/1795
FARM VIEW LN (T308)	0330/0728	==	
	082737 FT		082737 FT 1 0 00603 0 00 0128+23 S 0330/0000 LENGTH(AH 2818 BK 2316)
		==	
HORNINGFORD RD (T307)	0320/1292	==	
	080421 FT		080421 FT 1 0 00603 0 00 0104+98 S 0320/0000 LENGTH(AH 2316 BK 2536)
		==	
		==	PLEASANT VIEW RD (T305)
			BROAD LANE RD (T306)
	077885 FT		077885 FT 1 0 00603 0 00 0079+63 NC SR 0103 SH S 0310/0000 LENGTH(AH 2536 BK 2734)

EXTRACT DATE: 11/25/2024 ROADWAY MANAGEMENT SYSTEM PAGE NUMBER: 22
PRINT DATE: 11/26/2024 SLD COUNTY/SR - ANNUAL PRINT COUNTY: MIFFLIN

DIR: B TOTAL LEN: 26.627 MI. DIST: 02-7 SR: 103
LEFT MUN: BRATTON T RIGHT MUN: BRATTON T

RIDGE RD
(T333)

0300/0663 ==
075151 FT

075151 FT 1 0 00603 0 00 0052+62
S 0300/0000 LENGTH(AH 2734 BK 1960)

1 0 00603 0 00 0032+90 073191 FT
JOHN ST
(SR3014 SEG 0010/2800) 0290/0000
RAILROAD AL
(TWP) 0280/1058

0290/0237 COCHRAN ST
073191 FT (T367)
S 0290/0000 LENGTH(AH 1960 BK 1499)

071692 FT

0280/0822 COCHRAN ST
(T367)
071692 FT 2 0 44003 0 00 0718+76
VILLAGE: MATTAWANNA
NC MATTAWANNA RD
S 0280/0000 LENGTH(AH 1499 BK 2563)

069129 FT

069129 FT 2 0 44003 0 00 0693+13
S 0270/0000 LENGTH(AH 2563 BK 2653)

066476 FT

0260/0014 BMS EN 44/0103/0260/0000
066476 FT 2 0 44003 0 00 0666+73
TRIB JUNIATA RIVER
BMSBG 44/0103/0260/0000
S 0260/0000 LENGTH(AH 2653 BK 2662)
PLEASANT VIEW RD
0250/2538 (T305)

EXTRACT DATE: 11/25/2024 ROADWAY MANAGEMENT SYSTEM PAGE NUMBER: 21
PRINT DATE: 11/26/2024 SLD COUNTY/SR - ANNUAL PRINT COUNTY: MIFFLIN

DIR: B TOTAL LEN: 26.627 MI. DIST: 02-7 SR: 103
LEFT MUN: BRATTON T RIGHT MUN: BRATTON T

	==	0250/0655	LICKING CREEK RD (T328)	
063814 FT		063814 FT	2 0 44003 0 00 0640+03	
		5 0250/0000	LENGTH(AH 2662 BK 2484)	
061330 FT		061330 FT	2 0 44003 0 00 0615+19	
		5 0240/0000	LENGTH(AH 2484 BK 2515)	
058815 FT		058815 FT	2 0 44003 0 00 0589+92	
		5 0230/0000	LENGTH(AH 2515 BK 2591)	
056224 FT		056224 FT	2 0 44003 0 00 0564+01	
		5 0220/0000	LENGTH(AH 2591 BK 2804)	
053420 FT		053420 FT	2 0 44003 0 00 0535+97	
		5 0210/0000	LENGTH(AH 2804 BK 1938)	
051482 FT		051482 FT	2 0 44003 0 00 0516+59	

EXTRACT DATE: 11/25/2024 ROADWAY MANAGEMENT SYSTEM PAGE NUMBER: 20
PRINT DATE: 11/26/2024 SLD COUNTY/SR - ANNUAL PRINT COUNTY: MIFFLIN

DIR: B TOTAL LEN: 26.627 MI. DIST: 02-7 SR: 103
LEFT MUN: BRATTON T RIGHT MUN: BRATTON T

			0200/0000	LENGTH(AH 1938 BK 2809)
	==		0190/1772	JONES LN (TWP)
048673 FT			048673 FT 2 0 44003 0 00	0488+36
			NC SR 0103 SH	
			0190/0000	LENGTH(AH 2809 BK 2522)
	--		0180/0327	BRATTON
046151 FT			046151 FT 2 0 44003 0 00	0463+12
			0180/0000	WAYNE T LENGTH(AH 2522 BK 3302)
	==		0170/2056	RYDE RD (T839)
042849 FT			042849 FT 2 0 44003 0 00	0430+14
			VILLAGE: RYDE	
			NC RYDE RD	
			0170/0000	LENGTH(AH 3302 BK 3547)
WHARTON RD (T303)			0160/1004	
	==			
039302 FT			039302 FT 2 0 44003 0 00	0394+64
			0160/0000	LENGTH(AH 3547 BK 1993)

EXTRACT DATE: 11/25/2024 ROADWAY MANAGEMENT SYSTEM PAGE NUMBER: 19
PRINT DATE: 11/26/2024 SLD COUNTY/SR - ANNUAL PRINT COUNTY: MIFFLIN

DIR: B TOTAL LEN: 26.627 MI. DIST: 02-7 SR: 103
LEFT MUN: WAYNE T RIGHT MUN: WAYNE T

037309 FT

037309 FT 2 0 44003 0 00 0374+28
S 0150/0000 LENGTH(AH 1993 BK 2491)

034818 FT

== 0140/0564 SUGAR VALLEY RD
(T301)
034818 FT 2 0 44003 0 00 0349+37
S 0140/0000 LENGTH(AH 2491 BK 3072)

031746 FT

WHARTON RD
(T303)

0120/2109

== 031746 FT 2 0 44003 0 00 0318+68
S 0130/0000 LENGTH(AH 3072 BK 2699)

029047 FT

029047 FT 2 0 44003 0 00 0291+59
S 0120/0000 LENGTH(AH 2699 BK 2542)

026505 FT

026505 FT 2 0 44003 0 00 0265+83
S 0110/0000 LENGTH(AH 2542 BK 2953)

EXTRACT DATE: 11/25/2024 ROADWAY MANAGEMENT SYSTEM PAGE NUMBER: 18
PRINT DATE: 11/26/2024 SLD COUNTY/SR - ANNUAL PRINT COUNTY: MIFFLIN

DIR: B TOTAL LEN: 26.627 MI. DIST: 02-7 SR: 103
LEFT MUN: WAYNE T RIGHT MUN: WAYNE T

023552 FT

023552 FT 2 0 44003 0 00 0236+22
S 0100/0000 LENGTH(AH 2953 BK 2156)

021396 FT

021396 FT 2 0 44003 0 00 0214+66
S 0090/0000 LENGTH(AH 2156 BK 2686)

0080/1974 SUGAR RIDGE RD
(T304)

018710 FT

018710 FT 2 0 44003 0 00 0187+43
S 0080/0000 LENGTH(AH 2686 BK 2299)

016411 FT

016411 FT 2 0 44003 0 00 0164+44
S 0070/0000 LENGTH(AH 2299 BK 2447)

013964 FT

013964 FT 2 0 44003 0 00 0139+97
S 0060/0000 LENGTH(AH 2447 BK 2490)

BRIDGE ST
(SR3021 SEG 0012/0000) 0050/1279

011474 FT

011474 FT 2 0 44003 0 00 0115+07
S 0050/0000 LENGTH(AH 2490 BK 2490)

EXTRACT DATE: 11/25/2024 ROADWAY MANAGEMENT SYSTEM PAGE NUMBER: 17
PRINT DATE: 11/26/2024 SLD COUNTY/SR - ANNUAL PRINT COUNTY: MIFFLIN

DIR: B TOTAL LEN: 26.627 MI. DIST: 02-7 SR: 103
LEFT MUN: WAYNE T RIGHT MUN: WAYNE T

008984 FT

008984 FT 2 0 44003 0 00 0089+84
S 0040/0000 LENGTH(AH 2490 BK 2445)

006539 FT

006539 FT 2 0 44003 0 00 0065+05
NC SR 0103 SH
S 0030/0000 LENGTH(AH 2445 BK 2745)

003794 FT

003794 FT 2 0 44003 0 00 0037+60
NC BLIND CAMP RD
S 0020/0000 LENGTH(AH 2745 BK 3794)


SUGAR RUN
STRUCTURE LENGTH 21 FT
0010/2152 BMSID 44/0103/0010/2152


000000 FT


000000 FT 2 0 44003 0 00 0000+00
NC SR 0103 SH
INTER-BK SR 0103 SH
(SR0103 SEG 0120/1557)
MFC BEGIN = D
BK-HUNTINGDON (31)
S 0010/0000 LENGTH(AH 3794 BK 0000)

EXTRACT DATE: 11/25/2024 ROADWAY MANAGEMENT SYSTEM PAGE NUMBER: 16
PRINT DATE: 11/26/2024 SLD COUNTY/SR - ANNUAL PRINT COUNTY: MIFFLIN
DIR: B TOTAL LEN: 29.630 MI. DIST: 02-7 SR: 22
LEFT MUN: DERRY T RIGHT MUN: DERRY T

AH-JUNIATA (34) 156444 FT
DR.L.G.GUISER MEMORIAL INTER-AHD
(SR0022 SEG 0013/0000) 0663/1355

0 0 00000 0 00 0000+00 155089 FT
LENGTH(AH 1355 BK 2600) 0663/0000 

0 0 00000 0 00 0000+00 152489 FT
LENGTH(AH 2600 BK 2600) 0653/0000 

0 0 00000 0 00 0000+00 149889 FT
LENGTH(AH 2600 BK 2596) 0643/0000 

CROSSOVER RD
(CONN) 0633/0225
0 0 00000 0 00 0000+00 147293 FT

156378 FT
INTER-AHD WILLIAM PENN HW
0662/1349 (SR0022 SEG 0012/0000)

 155029 FT 0 0 00000 0 00 0000+00
0662/0000 LENGTH(AH 1349 BK 2600)

 152429 FT 0 0 00000 0 00 0000+00
0652/0000 LENGTH(AH 2600 BK 2600)

 149829 FT 0 0 00000 0 00 0000+00
0642/0000 LENGTH(AH 2600 BK 2596)

0632/0186 CROSSOVER RD
147233 FT (CONN)
0 0 00000 0 00 0000+00

EXTRACT DATE: 11/25/2024 ROADWAY MANAGEMENT SYSTEM PAGE NUMBER: 15
PRINT DATE: 11/26/2024 SLD COUNTY/SR - ANNUAL PRINT COUNTY: MIFFLIN

DIR: B TOTAL LEN: 29.630 MI. DIST: 02-7 SR: 22
LEFT MUN: DERRY T RIGHT MUN: DERRY T

LENGTH(AH 2596 BK 2600) 0633/0000 0632/0000 LENGTH(AH 2596 BK 2672)

0 0 00000 0 00 0000+00 144693 FT
LENGTH(AH 2600 BK 1950) 0623/0000
SIGN: 2 CHORD TRUSS
BMSID 44/0022/0612/2233 0613/1531 144561 FT 0 0 00000 0 00 0000+00
0622/0000 LENGTH(AH 2672 BK 2612)
SIGN: 2 CHORD TRUSS
BMSID 44/0022/0612/2233 0612/2233

0 0 00000 0 00 0000+00 142743 FT
SR 8016 SEG 0250 RAMP
(SR8016 SEG 0250/0000)
NC WILLIAM PENN HW
LENGTH(AH 1950 BK 3200) 0613/0000 141949 FT 0 0 00000 0 00 0000+00
NC WILLIAM PENN HW
SR 8016 SEG 0010 RAMP
(SR8016 SEG 0010/2354)
LENGTH(AH 2612 BK 2574) 0612/0000

RAMP B
OP ID 44/8016/0260/0000 0603/1447 0602/1429 OP ID 44/8016/0260/0000

0 0 00000 0 00 0000+00 139543 FT
LENGTH(AH 3200 BK 2657) 0603/0000 139375 FT 0 0 00000 0 00 0000+00
0602/0000 LENGTH(AH 2574 BK 2678)

BMSEN 44/0022/0592/0000 0593/0440 0592/0440 BMSEN 44/0022/0592/0000
DERRY DERRY
LEWISTOWN B 0593/0092 0592/0092 LEWISTOWN B
1 0 00788 0 01 0053+83 136886 FT 136697 FT 1 0 00788 0 01 0053+83
T-315 T-315
BMSBG 44/0022/0592/0000 0593/0000 0592/0000 BMSBG 44/0022/0592/0000
LENGTH(AH 2657 BK 2120) 0593/0000 LENGTH(AH 2678 BK 2139)

EXTRACT DATE: 11/25/2024 ROADWAY MANAGEMENT SYSTEM PAGE NUMBER: 14
PRINT DATE: 11/26/2024 SLD COUNTY/SR - ANNUAL PRINT COUNTY: MIFFLIN

DIR: B TOTAL LEN: 29.630 MI. DIST: 02-7 SR: 22
LEFT MUN: LEWISTOWN B RIGHT MUN: LEWISTOWN B

1 0 00788 0 01 0074+92 134766 FT
LEWISTOWN
DERRY T
LENGTH(AH 2120 BK 3407) 0583/0000
BMSID 44/0022/0572/2795 0573/2865
0 0 00000 0 00 0000+00
VALLEY RD
BMSBG 44/0022/0572/2795 0573/2820
EMERGENCY CROSSOVER RD
(CONN) 0573/2165

SIGN: CENTER MOUNTD
BMSID 44/0022/0573/0741 0573/0741
LR 44007
OP ID 44/2004/0030/1080 0573/0454
BMSID 44/0022/0573/0000 0573/0358
1 0 00788 0 01 0108+95 131359 FT
LR 33 PARA
BMSBG 44/0022/0573/0000
LENGTH(AH 3407 BK 1868) 0573/0000

SR 8018 SEG 250 RAMP
(SR8018 SEG 0250/1327) 0563/1470
DRAINAGE
STRUCTURE LENGTH 43 FT
BMSID 44/0022/0562/1337 0563/1351
(AAR 506439X)#TRKS 01 0563/1137

WALNUT ST INTER RD
(SR8008 SEG 0500/0000) 0563/0250
1 0 00788 0 01 0127+90 129491 FT

DERRY
LEWISTOWN B
LENGTH(AH 1868 BK 3443) 0563/0000
SIGN: 2 CHORD TRUSS
BMSID 44/0022/0552/3417 0553/3432
BMSID 44/0022/0553/2849 0553/3117
0 0 00000 0 00 0000+00
LR 28
BMSBG 44/0022/0553/2849 0553/2849

WALNUT ST INTER RD
(SR8008 SEG 0250/0863) 0553/2096

134558 FT 1 0 00788 0 01 0074+92
LEWISTOWN
DERRY T
LENGTH(AH 2139 BK 3372)
BMSID 44/0022/0572/2795
0 0 00000 0 00 0000+00
VALLEY RD
BMSBG 44/0022/0572/2795
EMERGENCY CROSSOVER RD
(CONN) 0572/2165

LR 44007
OP ID 44/2004/0030/1080
BMSID 44/0022/0572/0000
1 0 00788 0 01 0108+95
LR 33 PARA
BMSBG 44/0022/0572/0000
LENGTH(AH 3372 BK 1875)
SR 8018 SEG 0010 RAMP
(SR8018 SEG 0010/0000)

DRAINAGE
STRUCTURE LENGTH 43 FT
BMSID 44/0022/0562/1337
(AAR 506439X)#TRKS 01

129311 FT 1 0 00788 0 01 0127+90
DERRY
LEWISTOWN B
LENGTH(AH 1875 BK 3436)
SIGN: 2 CHORD TRUSS
BMSID 44/0022/0552/3417
BMSID 44/0022/0552/2866
0 0 00000 0 00 0000+00
LR 28
BMSBG 44/0022/0552/2866

WALNUT ST INTER RD
(SR8008 SEG 0020/0430)

EXTRACT DATE: 11/25/2024 ROADWAY MANAGEMENT SYSTEM PAGE NUMBER: 13
PRINT DATE: 11/26/2024 SLD COUNTY/SR - ANNUAL PRINT COUNTY: MIFFLIN

DIR: B TOTAL LEN: 29.630 MI. DIST: 02-7 SR: 22
LEFT MUN: LEWISTOWN B RIGHT MUN: LEWISTOWN B

SIGN: 2 CHORD TRUSS
BMSID 44/0022/0552/1216 0553/1241

ELECTRIC AVENUE INTER R
(SR8006 SEG 0500/0000) 0553/0172
LEWISTOWN
DERRY T 0553/0052
1 0 00788 0 01 0162+56 126048 FT
LENGTH(AH 3443 BK 1327) 0553/0000
BMSID 44/0022/0543/1085 0543/1241
0 0 00000 0 00 0000+00
LR 29
BMSBG 44/0022/0543/1085 0543/1085

RETAINING WALL END
BMSID 44/0022/0543/0875 0543/1069
BRANCH KISHACOQUILLAS
STRUCTURE LENGTH 23 FT
BMSID 44/0022/0542/0746 0543/0950
RETAINING WALL BEGIN
BMSID 44/0022/0543/0875 0543/0888

SIGN: 2 CHORD TRUSS
BMSID 44/0022/0543/0488 0543/0488
ELECTRIC AVENUE INTER R
(SR8006 SEG 0250/1360) 0543/0054
1 0 00788 0 01 0175+14 124721 FT
NC TWENTY EIGHTH DIVISION HW
TWENTY EIGHTH DIV HW
(SR0322 SEG 0271/1256)
LENGTH(AH 1327 BK 1302) 0543/0000
BMSID 44/0022/0533/0770 0533/1240
RAMP C
OP ID 44/8014/0020/0000 0533/1198

0 0 00000 0 00 0000+00
SR 322 EB
BMSBG 44/0022/0533/0770 0533/0770

0552/1838 WALNUT ST INTER RD
(SR8008 SEG 0010/0000)
0552/1460 SIGN: CANTILEVER
BMSID 44/0022/0552/1460
0552/1216 SIGN: 2 CHORD TRUSS
BMSID 44/0022/0552/1216
0552/0794 SIGN: CANTILEVER
BMSID 44/0022/0552/0794

0552/0036 LEWISTOWN
125875 FT DERRY T
0552/0000 1 0 00788 0 01 0162+40
0542/1169 LENGTH(AH 3436 BK 1196)
BMSID 44/0022/0542/0997
0 0 00000 0 00 0000+00
LR 29
0542/0997 BMSBG 44/0022/0542/0997
0542/0991 RETAINING WALL END
BMSID 44/0022/0542/0653

BRANCH KISHACOQUILLAS
STRUCTURE LENGTH 23 FT
BMSID 44/0022/0542/0746

0542/0653 RETAINING WALL BEGIN
BMSID 44/0022/0542/0653















124679 FT 1 0 00788 0 01 0174+17
NC TWENTY EIGHTH DIVISION HW
TWENTY EIGHTH DIVISION
0542/0000 (SR0322 SEG 0270/1512)
LENGTH(AH 1196 BK 1744)

0532/1569 RAMP C
OP ID 44/8014/0020/0000
0532/1521 BRANCH KISHACOQUILLAS C
STRUCTURE LENGTH 18 FT
BMSID 44/0022/0532/1521

SR 8014 SEG 0040 RAMP

EXTRACT DATE: 11/25/2024 ROADWAY MANAGEMENT SYSTEM PAGE NUMBER: 12
PRINT DATE: 11/26/2024 SLD COUNTY/SR - ANNUAL PRINT COUNTY: MIFFLIN

DIR: B TOTAL LEN: 29.630 MI. DIST: 02-7 SR: 22
LEFT MUN: DERRY T RIGHT MUN: DERRY T

BMS EN 44/0022/0533/0367 0533/0487		0532/1334 (SR8014 SEG 0040/0185)	
0 0 00000 0 00 0000+00		0532/1060 BMS EN 44/0022/0532/0932	
SR 3023		0 0 00000 0 00 0000+00	
BMS BG 44/0022/0533/0367 0533/0367		0532/0932 BMS BG 44/0022/0532/0932	
0 0 00000 0 00 0000+00 123419 FT		122935 FT 0 0 00000 0 00 0000+00	
SR 8014 SEG 0270 RAMP		SR 8014 SEG 0030 RAMP	
(SR8014 SEG 0270/1158)		(SR8014 SEG 0030/0000)	
LENGTH(AH 1302 BK 1981) 0533/0000		0532/0000 LENGTH(AH 1744 BK 1431)	
SR 8014 SEG 0250 RAMP			
(SR8014 SEG 0250/1472) 0523/0794			
0 0 00000 0 00 0000+00 121438 FT		0522/0221 (SR8014 SEG 0010 RAMP)	
LENGTH(AH 1981 BK 2232) 0523/0000		121504 FT 0 0 00000 0 00 0000+00	
		0522/0000 LENGTH(AH 1431 BK 2232)	
DERRY		DERRY	
GRANVILLE T 0513/1516		0512/1449 GRANVILLE T	
		0512/1160 SIGN: 2 CHORD TRUSS	
BMS EN 44/0022/0513/0000 0513/0087		0512/0085 BMS EN 44/0022/0512/0000	
0 0 00000 0 00 0000+00 119206 FT		119272 FT 0 0 00000 0 00 0000+00	
TWP 664		TWP 664	
BMS BG 44/0022/0513/0000		BMS BG 44/0022/0512/0000	
LENGTH(AH 2232 BK 2468) 0513/0000		0512/0000 LENGTH(AH 2232 BK 2478)	
BMS EN 44/0022/0503/0000 0503/0144		0502/0144 BMS EN 44/0022/0502/0000	
0 0 00000 0 00 0000+00 116738 FT		116794 FT 0 0 00000 0 00 0000+00	
SR 3005		SR 3005	
BMS BG 44/0022/0503/0000		BMS BG 44/0022/0502/0000	
LENGTH(AH 2468 BK 2639) 0503/0000		0502/0000 LENGTH(AH 2478 BK 2675)	
0 0 00000 0 00 0000+00 114099 FT		114119 FT 0 0 00000 0 00 0000+00	

EXTRACT DATE: 11/25/2024 ROADWAY MANAGEMENT SYSTEM PAGE NUMBER: 11
PRINT DATE: 11/26/2024 SLD COUNTY/SR - ANNUAL PRINT COUNTY: MIFFLIN

DIR: B TOTAL LEN: 29.630 MI. DIST: 02-7 SR: 22
LEFT MUN: GRANVILLE T RIGHT MUN: GRANVILLE T

LENGTH(AH 2639 BK 2702) 0493/0000 5
EMERGENCY CROSSOVER RD 0483/2150
(CONN)

0 0 00000 0 00 0000+00 111397 FT
LENGTH(AH 2702 BK 2648) 0483/0000 5

0 0 00000 0 00 0000+00 108749 FT
LENGTH(AH 2648 BK 2620) 0473/0000 5

0 0 00000 0 00 0000+00 106129 FT
LENGTH(AH 2620 BK 2748) 0463/0000 5

SR 8012 SEG 510 SH
(SR8012 SEG 0510/0000) 0453/1444

SR 8012 SEG 500 SH
(SR8012 SEG 0500/1343) 0453/0802

BMS EN 44/0022/0453/0000 0453/0111
0 0 00000 0 00 0000+00 103381 FT

SR 3002
BMS BG 44/0022/0453/0000
LENGTH(AH 2748 BK 1932) 0453/0000 5

SIGN: 2 CHORD TRUSS
BMS ID 44/0022/0442/0246 0443/0246

5 0492/0000 LENGTH(AH 2675 BK 2701)
EMERGENCY CROSSOVER RD
0482/2150 (CONN)

111418 FT 0 0 00000 0 00 0000+00
5 0482/0000 LENGTH(AH 2701 BK 2652)

108766 FT 0 0 00000 0 00 0000+00
5 0472/0000 LENGTH(AH 2652 BK 2600)

106166 FT 0 0 00000 0 00 0000+00
5 0462/0000 LENGTH(AH 2600 BK 2745)

0452/1850 SR 8012 SEG 750 RAMP
(SR8012 SEG 0750/1894)

0452/0112 BMS EN 44/0022/0452/0000
103421 FT 0 0 00000 0 00 0000+00

5 0452/0000 SR 3002
BMS BG 44/0022/0452/0000
LENGTH(AH 2745 BK 1927)
SR 8012 SH
0442/1359 (SR8012 SEG 0010/0000)

EXTRACT DATE: 11/25/2024 ROADWAY MANAGEMENT SYSTEM PAGE NUMBER: 10
PRINT DATE: 11/26/2024 SLD COUNTY/SR - ANNUAL PRINT COUNTY: MIFFLIN

DIR: B TOTAL LEN: 29.630 MI. DIST: 02-7 SR: 22
LEFT MUN: GRANVILLE T RIGHT MUN: GRANVILLE T

0 0 00000 0 00 0000+00 101449 FT 101494 FT 0 0 00000 0 00 0000+00
LENGTH(AH 1932 BK 1925) 0443/0000 5 5 0442/0000 LENGTH(AH 1927 BK 1946)

0 0 00000 0 00 0000+00 099524 FT 099548 FT 0 0 00000 0 00 0000+00
NC VIETNAM VETERANS MEM HW NC VIETNAM VETERANS MEM HW
MFC BEGIN = B MFC BEGIN = B
LENGTH(AH 1925 BK 2225) 0433/0000 5 5 0432/0000 LENGTH(AH 1946 BK 2225)

CALDWELL HILL RD
(T380) 0422/1470 ==
CALDWELL HILL RD
(T380) 0422/1210 ==

097299 FT

097323 FT 1 0 00033 0 03 0973+85
5 0422/0000 LENGTH(AH 2225 BK 1413)

095886 FT

095910 FT 1 0 00033 0 03 0959+32
5 0420/0000 LENGTH(AH 1413 BK 2483)

093403 FT

093427 FT 1 0 00033 0 03 0935+32
5 0410/0000 LENGTH(AH 2483 BK 2529)

CALDWELL HILL RD
(T380) 0400/2181 ==

POE

(APRA) BLACKS HOME SALE
0400/1439 BLACKS HOME SALES
(PRDR)

HAWK DR
(TWP) 0400/0427 ==
090874 FT

0400/0558 SUGAR TREE LN
(TWP)

090898 FT 1 0 00033 0 03 0909+79
5 0400/0000 LENGTH(AH 2529 BK 2253)

REDWOOD DR

EXTRACT DATE: 11/25/2024 ROADWAY MANAGEMENT SYSTEM PAGE NUMBER: 9
PRINT DATE: 11/26/2024 SLD COUNTY/SR - ANNUAL PRINT COUNTY: MIFFLIN

DIR: B TOTAL LEN: 29.630 MI. DIST: 02-7 SR: 22
LEFT MUN: GRANVILLE T RIGHT MUN: GRANVILLE T

(TWP)	0390/1386	POI	0390/1386 (APRA) GRIFF BARNEY MGM
		==	ANTIQUE HILL
1 0 00033 0 03 0887+26 088621 FT			(TWP)
PENN ST	0390/0000	==	088645 FT
(T793)		==	5 0390/0000 LENGTH(AH 2253 BK 1710)
		==	PRICE AV
STRODES RUN RD	0380/0125	==	(TWP)
(T710)	086911 FT	==	MIDDLE RD
		==	(T355)
		==	0380/0125
		==	0380/0047 BMSBN 44/0022/0380/0000
		==	086935 FT 1 0 00033 0 03 0869+96
		==	STRODES RUN
		==	BMSBG 44/0022/0380/0000
		==	GRANVILLE
		==	OLIVER T
		==	5 0380/0000 LENGTH(AH 1710 BK 2154)
		==	CHESTNUT RIDGE RD
		==	(T802)
SPRUCE DR	0370/1034	==	
(PRDR)		==	
SPRUCE DR	0370/0448	==	
(PRDR)		==	
RED OAK DR	0370/0017	==	
(TWP)	084757 FT	==	
		==	084781 FT 1 0 00033 0 03 0848+25
		==	5 0370/0000 LENGTH(AH 2154 BK 2233)
JUDGE RD	0360/0058	==	
(TWP)	082524 FT	==	
		==	082548 FT 1 0 00033 0 03 0825+90
		==	VILLAGE: STRODES MILLS
		==	OLIVER RD
		==	(T706)
		==	5 0360/0000 LENGTH(AH 2233 BK 2286)
		==	
		==	MIMOSA LN

EXTRACT DATE: 11/25/2024 ROADWAY MANAGEMENT SYSTEM PAGE NUMBER: 8
PRINT DATE: 11/26/2024 SLD COUNTY/SR - ANNUAL PRINT COUNTY: MIFFLIN

DIR: B TOTAL LEN: 29.630 MI. DIST: 02-7 SR: 22
LEFT MUN: OLIVER T RIGHT MUN: OLIVER T

080238 FT

==

0350/0621 (TWP)

080262 FT 1 0 00033 0 03 0803+04
S 0350/0000 LENGTH(AH 2286 BK 2289)

077949 FT

077973 FT 1 0 00033 0 02 0780+21
S 0340/0000 LENGTH(AH 2289 BK 2558)

075391 FT

075415 FT 1 0 00033 0 02 0754+63
LOCKPORT RD

(T711)
S 0330/0000 LENGTH(AH 2558 BK 1899)
0320/1806 BMSBN 44/0022/0320/1795
1 0 00033 0 02 0753+55
ABANDONED PROPERTIES RR
0320/1795 BMSBG 44/0022/0320/1795
0320/1661 BMSBN 44/0022/0320/1627
1 0 00033 0 02 0751+78
WAKEFIELD RUN
0320/1627 BMSBG 44/0022/0320/1627

WAKEFIELD RD
(SR3007 SEG 0010/0000) 0320/1569

==



==

073492 FT

073516 FT 1 0 00033 0 02 0735+52
S 0320/0000 LENGTH(AH 1899 BK 2559)

070933 FT

070957 FT 1 0 00033 0 02 0710+02
S 0310/0000 LENGTH(AH 2559 BK 2546)

EXTRACT DATE: 11/25/2024 ROADWAY MANAGEMENT SYSTEM PAGE NUMBER: 7
PRINT DATE: 11/26/2024 SLD COUNTY/SR - ANNUAL PRINT COUNTY: MIFFLIN

DIR: B TOTAL LEN: 29.630 MI. DIST: 02-7 SR: 22
LEFT MUN: OLIVER T RIGHT MUN: OLIVER T

068387 FT

068411 FT 1 0 00033 0 02 0684+42
S 0300/0000 LENGTH(AH 2546 BK 2404)

065983 FT

066007 FT 1 0 00033 0 02 0660+24
S 0290/0000 LENGTH(AH 2404 BK 2483)

063500 FT

063524 FT 1 0 00033 0 02 0635+27
S 0280/0000 LENGTH(AH 2483 BK 2610)

060890 FT

0270/0409 WATER ST
060914 FT (T330)
1 0 00033 0 02 0609+03
TOWN RUN
STRUCTURE LENGTH 16 FT
BMSID 44/0022/0270/0000
S 0270/0000 LENGTH(AH 2610 BK 1760)
FURNACE RD
(BORO)
OLIVER
MCVEYTOWN B
HOLIDAY ST
(BORO)
JOHN ST
(SR3014 SEG 0010/0000)
UNNAMED AL
(BORO)
CRESSWELL ST

FURNACE RD
(SR3009 SEG 0008/0000) 0260/1624
HOLIDAY ST
(TBC) 0260/1343
JOHN ST
(BORO) 0260/0874

DIR: B TOTAL LEN: 29.630 MI. DIST: 02-7 SR: 22
LEFT MUN: MCVEYTOWN B RIGHT MUN: MCVEYTOWN B

LUMBER ST
(BORO)

0260/0134

MARKET ST
(T314)

059130 FT

0250/2191

OLD STATE RD
(T803)

0240/1111

054373 FT

EVERGREEN RD
(PRDR)

0230/0391

051603 FT

0260/0387 (BORO)

MCVEYTOWN
OLIVER T
0260/0061 1 0 00033 0 02 0591+45
059154 FT
S 0260/0000 LENGTH(AH 1760 BK 2640)
SOUTH RIVER RD
(T329)
0250/2191
0250/1880 BMSSEN 44/0022/0250/1844
1 0 00033 0 02 0583+41
MUSSEY RUN
0250/1844 BMSBG 44/0022/0250/1844

056490 FT
S 056514 FT 1 0 00033 0 02 0563+93
S 0250/0000 LENGTH(AH 2640 BK 2117)

054397 FT 1 0 00033 0 01 0542+92
LITTLE BRICK RD
(T810)
S 0240/0000 LENGTH(AH 2117 BK 2770)

0230/0028 BMSSEN 44/0022/0230/0000
051627 FT 1 0 00033 0 01 0515+23
MUSSEY RUN
BMSBG 44/0022/0230/0000
S 0230/0000 LENGTH(AH 2770 BK 3013)

EXTRACT DATE: 11/25/2024 ROADWAY MANAGEMENT SYSTEM PAGE NUMBER: 5
PRINT DATE: 11/26/2024 SLD COUNTY/SR - ANNUAL PRINT COUNTY: MIFFLIN

DIR: B TOTAL LEN: 29.630 MI. DIST: 02-7 SR: 22
LEFT MUN: OLIVER T RIGHT MUN: OLIVER T

JACKS MOUNTAIN RD
(SR4007 SEG 0010/0000) 0210/1706

048590 FT

048614 FT 1 0 00033 0 01 0485+08
[S] 0220/0000 LENGTH(AH 3013 BK 2439)
KNABLE CT
0210/1962 (T336)

==

==

><

0210/1099 TRIB MUSSER RUN
STRUCTURE LENGTH 25 FT
BMSID 44/0022/0210/1099

046151 FT

==

0210/0134 CUTTER RD
(T316)
046175 FT 1 0 00033 0 01 0460+69
[S] 0210/0000 LENGTH(AH 2439 BK 2375)

043776 FT

043800 FT 1 0 00033 0 01 0436+94
TRIB JUNIATA RIVER
STRUCTURE LENGTH 13 FT
BMSID 44/0022/0200/0000
[S] 0200/0000 LENGTH(AH 2375 BK 2350)
TWIN HOLLOW RD
0190/1796 (PRDR)

==

POE

0190/0882 (APRA) PADOT STOCKPILE
PADOT STOCKPILE #08 RD
(GOVT)
0190/0823 TRIB JUNIATA RIVER
STRUCTURE LENGTH 19 FT
BMSID 44/0022/0190/0823

><

041426 FT

0190/0131 OLIVER
WAYNE T
FAIRVIEW RD
(T327)
0190/0127
041450 FT 1 0 00033 0 01 0413+44
[S] 0190/0000 LENGTH(AH 2350 BK 2747)

==

EXTRACT DATE: 11/25/2024 ROADWAY MANAGEMENT SYSTEM PAGE NUMBER: 4
PRINT DATE: 11/26/2024 SLD COUNTY/SR - ANNUAL PRINT COUNTY: MIFFLIN

DIR: B TOTAL LEN: 29.630 MI. DIST: 02-7 SR: 22
LEFT MUN: WAYNE T RIGHT MUN: WAYNE T

	038679 FT		038703 FT 1 0 00033 0 01 0385+87 S 0180/0000 LENGTH(AH 2747 BK 2616)
	036063 FT		036087 FT 1 0 00033 0 01 0360+00 BIG GREENBRIAR RD (T357) S 0170/0000 LENGTH(AH 2616 BK 2271)
	033792 FT		033816 FT 1 0 00033 0 01 0337+15 S 0160/0000 LENGTH(AH 2271 BK 2823)
FERGUSON VALLEY RD (T328)	0150/1625	==	0150/1793 FERGUSON VALLEY RD (T328)
		==	0150/1163 BMS EN 44/0022/0150/1116 1 0 00033 0 01 0319+83 BEAVER DAM RUN
		==	0150/1116 BMSBG 44/0022/0150/1116
COOKSON LN (T361)	030969 FT		030993 FT 1 0 00033 0 01 0308+58 VILLAGE: ATKINSON MILLS S 0150/0000 LENGTH(AH 2823 BK 2428)
	0140/2066	==	
	028541 FT		028565 FT 1 0 00033 0 01 0284+30 S 0140/0000 LENGTH(AH 2428 BK 2489)

EXTRACT DATE: 11/25/2024 ROADWAY MANAGEMENT SYSTEM PAGE NUMBER: 3
PRINT DATE: 11/26/2024 SLD COUNTY/SR - ANNUAL PRINT COUNTY: MIFFLIN

DIR: B TOTAL LEN: 29.630 MI. DIST: 02-7 SR: 22
LEFT MUN: WAYNE T RIGHT MUN: WAYNE T

MILLSTONE LN
(TWP)

0130/1712 ==

026052 FT

026076 FT 1 0 00033 0 01 0259+41
S 0130/0000 LENGTH(AH 2489 BK 2533)

SMITH LN
(TWP)

0120/1439 ==

0120/1249 BMS EN 44/0022/0120/1230
1 0 00033 0 01 0246+52
BRANCH LONG HOLLOW RUN
0120/1230 BMS BG 44/0022/0120/1230
BRANCH LONG HOLLOW RUN
STRUCTURE LENGTH 10 FT
0120/0857 BMS ID 44/0022/0120/0857

023519 FT

023543 FT 1 0 00033 0 01 0234+08
TRIB LONG HOLLOW
STRUCTURE LENGTH 10 FT
BMS ID 44/0022/0120/0000
S 0120/0000 LENGTH(AH 2533 BK 2947)

TRIB LONG HOLLOW
STRUCTURE LENGTH 10 FT
0110/1171 BMS ID 44/0022/0110/1171

020572 FT

020596 FT 1 0 00033 0 01 0204+58
S 0110/0000 LENGTH(AH 2947 BK 2280)

TR LONG HOLLOW RUN
STRUCTURE LENGTH 10 FT
0100/1613 BMS ID 44/0022/0100/1613

018292 FT

018316 FT 1 0 00033 0 01 0181+76
S 0100/0000 LENGTH(AH 2280 BK 3166)

EXTRACT DATE: 11/25/2024 ROADWAY MANAGEMENT SYSTEM PAGE NUMBER: 2
PRINT DATE: 11/26/2024 SLD COUNTY/SR - ANNUAL PRINT COUNTY: MIFFLIN

DIR: B TOTAL LEN: 29.630 MI. DIST: 02-7 SR: 22
LEFT MUN: WAYNE T RIGHT MUN: WAYNE T

	015126 FT		0090/0018 BMS EN 44/0022/0090/0000 015150 FT 1 0 00033 0 01 0150+10 BRANCH LONG HOLLOW RUN BMSBG 44/0022/0090/0000
RHONE RD (T741)	0080/3125	==	5 0090/0000 LENGTH(AH 3166 BK 3213)
1 0 00033 0 00 0119+15 011913 FT OLD 22 RD (T703) LC FOR OLD RT 22 RD (CONN)	0080/0000 0070/2280	== ==	011937 FT 5 0080/0000 LENGTH(AH 3213 BK 2449)
			0070/1676 BMS EN 44/0022/0070/1642 1 0 00033 0 00 0110+78 CARTERS RUN 0070/1642 BMSBG 44/0022/0070/1642
	009464 FT		009488 FT 1 0 00033 0 00 0094+51 5 0070/0000 LENGTH(AH 2449 BK 2979)
LUCY FURNACE RD (T343)	0060/1854	==	0060/1854 SR 3019 SH (SR3019 SEG 0040/1864)
	006485 FT		006509 FT 1 0 00033 0 00 0067+36 MFC BEGIN = B 5 0060/0000 LENGTH(AH 2979 BK 1543)

EXTRACT DATE: 11/25/2024 ROADWAY MANAGEMENT SYSTEM PAGE NUMBER: 1
PRINT DATE: 11/26/2024 SLD COUNTY/SR - ANNUAL PRINT COUNTY: MIFFLIN

DIR: B TOTAL LEN: 29.630 MI. DIST: 02-7 SR: 22
LEFT MUN: WAYNE T RIGHT MUN: WAYNE T

1 0 00033 0 00 0049+38 004979 FT
CARTERS RUN
STRUCTURE LENGTH 27 FT
BMSID 44/0022/0040/0000
LENGTH(AH 1506 BK 1106) 0041/0000

CROGHAN PK
(SR0522 SEG 0012/0138) 0031/0838

1 0 00033 0 00 0026+27 003873 FT
MFC BEGIN = B
LENGTH(AH 1106 BK 1236) 0031/0000

002637 FT

LUCY FURNACE RD
(T343) 0010/1645

OAK LN
(T704) 0010/0522
000000 FT

004966 FT 1 0 00033 0 00 0049+38
CARTERS RUN
STRUCTURE LENGTH 27 FT
BMSID 44/0022/0040/0000
LENGTH(AH 1543 BK 1093)
FROM 0522/0012 SH
(CONN)

CROGHAN PK
(SR0522 SEG 0012/0138) 0030/0902

0030/0840
0030/0754 TO 0522/0012 SH
(CONN)

003873 FT 1 0 00033 0 00 0026+27
MFC BEGIN = B
LENGTH(AH 1093 BK 1236) 0030/0000

0024/0184 SIGN STRUCTURE
BMSID 44/0022/0031/0183
FROM 0747/0010 SH
(CONN)

0024/0141 002637 FT 0 0 00000 0 00 0000+00
JEFFERSON ST
(SR0747 SEG 0010/0138)

0024/0000 LENGTH(AH 1236 BK 0652)
TO 0747/0010 SH
(CONN)

0020/0514 SIGN STRUCTURE
BMSID 44/0022/0020/0178
0020/0178 001985 FT 1 0 00033 0 00 0019+85
0020/0000 LENGTH(AH 0652 BK 1985)

000000 FT 1 0 00033 0 00 0000+00
NC WILLIAM PENN HW
INTER-BK WILLIAM PENN HW
(SR0022 SEG 0490/1303)
MFC BEGIN = B
BK-HUNTINGDON (31)
0010/0000 LENGTH(AH 1985 BK 0000)