

Straight Line Diagram

(Including Drain Pipes)

**Potter
52**

January 2025

This document was produced by the Pennsylvania Department of Transportation (PENNDOT) as an internal management tool for State maintained highways and is not to be used for other purposes. The printed information was compiled from the Department's computerized Roadway Management System (RMS) and is subject to change without notice. Use of any or all of the printed information for purposes other than those intended by the Department may not satisfy other accuracy and completeness requirements and the Department does not warrant that such printed information is accurate or complete.

INDEX FOR SR'S LOCATED IN THE COUNTY OF POTTER

	S R	B G N	P A G E	E N D	P A G E	S R	B G N	P A G E	E N D	P A G E	S R	B G N	P A G E	E N D	P A G E
0006			1		31	3019		290		290					
0044			32		66	4001		291		295					
0049			67		86	4002		296		296					
0144			87		101	4003		297		300					
0155		102			107	4004		301		301					
0244		108			120	4005		302		309					
0449		121			133	4006		310		311					
0607		134			138	4007		312		316					
0872		139			158	4008		317		319					
1001		159			168	4009		320		323					
1002		169			170	4010		324		324					
1003		171			178	4011		325		328					
1004		179			179	4012		329		329					
1005		180			187	4013		330		334					
1006		188			188	4014		335		338					
1007		189			189	4015		339		339					
1008		190			191	4016		340		341					
1009		192			194	4017		342		345					
1010		195			203	4018		346		346					
1011		204			209	4019		347		349					
1012		210			211	4021		350		353					
1013		212			216	4022		354		354					
1014		217			217	4023		355		361					
1015		218			219	4024		362		362					
1016		220			224	4025		363		365					
1017		225			226	4026		366		366					
1018		227			227	4027		367		368					
1019		228			230	4029		369		369					
1020		231			231	4031		370		370					
1021		232			232	9102		371		371					
1022		233			233	9201		372		372					
1024		234			234	9402		373		373					
1025		235			235	9406		374		374					
2001		236			237	9408		375		375					
2002		238			246										
2003		247			247										
2004		248			248										
2005		249			249										
3001		250			260										
3002		261			264										
3003		265			274										
3004		275			276										
3005		277			277										
3006		278			278										
3007		279			279										
3009		280			281										
3011		282			282										
3013		283			283										
3015		284			287										
3017		288			289										



December 30, 2024

Pennsylvania State Roads - Straight Line Diagrams

Contained within this document are the 2025 Pennsylvania Straight Line Diagrams (SLDs) for State Routes by county within a particular PennDOT district. At the end of each year, PennDOT takes a snapshot of its current SLD database and creates PDF files from the SLD snapshot. The SLDs are a graphical representation of State Routes (SRs) that PennDOT maintains. The information shown on the SLD is generated from data found in PennDOT's Roadway Management System (RMS) database. The data from RMS is constantly being updated to match actual roadway inventory data found on Pennsylvania's state highways. PennDOT's SR system is explained briefly in this document along with symbol definitions for each type of roadway feature or attribute found on the SLD. This PDF version of the SLD contains an individual county list of all state roads found in that county. The SRs found on the list are linked to the actual pages that show the individual SLDs. To find an SLD for a particular road that you want, simply point to that road on the SR index list and click on it to jump to the beginning page of that SLD.

If you have any questions or comments concerning information found in this document, please contact Ty Reed, Chief, Roadway Inventory and Testing Unit, Asset Management Division, Bureau of Operations, by calling (717) 787-7294.

Additional information on state owned highways is available from your local PENNDOT Engineering District Office, RMS Unit, RMS Coordinator.

Straight Line Diagram Disclaimer: This document is for informational purposes only and may be viewed by anyone. No part of the information contained in this document may be altered or redistributed without prior written consent of PENNDOT. Straight Line Diagram information is provided "as is" without warranty of any kind, either expressed or implied. This information could include technical inaccuracies or errors of omission. Changes may be made periodically to the information herein.

Copyright © 2024 by the Commonwealth of Pennsylvania. All rights reserved.



Asset Management Division

Mission Statement

To protect and preserve Pennsylvania's infrastructure by providing meaningful, timely, and accurate pavement and roadway management, design, standards, strategies, inventory and condition, as well as fair, consistent and efficient application of Commonwealth laws and regulations.

CUSTOMER SERVICE RATING FORM

Straight Line Diagram (SLD) – Customer Service Rating

As means to improve customer service, we would like you to rate the product/ service you have received, by circling a “grade” from “A” (excellent) to “E” (fail).

A B C D E

If your rating is not an “A,” please let us know what we could do better.

Name and Organization (optional)

Thank You.

(Fold along line, and tape or staple together before mailing)

(Cut along dashed line)

Bureau of Operations
Asset Management Division – PennDOT Annex
907 Elmerton Avenue
Harrisburg, PA 17110
ATTN: Ty Reed

PENNSYLVANIA DEPARTMENT OF TRANSPORTATION

Bureau of Operations, Asset Management Division

Location Referencing System (LRS) – Definitions, Uses & Testing

The Department's LRS, implemented in 1987, is the mechanism to designate the State highway network, to define roadway lengths, locations, and route connectivity, and to serve as the basis for the collection, storage, and integration of roadway information.

An LRS key is a unique series of numbers that identifies the location of each point or feature along a State route. The fourteen digit number is an integral part of the Roadway Management System (RMS) where roadway data is stored. 07/4016/0100/0857 is an example of an LRS key, which identifies County (CO) = 07, State Route (SR) = 4016, Segment (SEG) = 0100, and Offset = 0857.

County (CO)

Each of Pennsylvania's sixty-seven counties is identified by a number.

Name	#	Name	#	Name	#	Name	#
Adams	1	Clinton	18	Lackawanna	35	Potter	52
Allegheny	2	Columbia	19	Lancaster	36	Schuylkill	53
Armstrong	3	Crawford	20	Lawrence	37	Snyder	54
Beaver	4	Cumberland	21	Lebanon	38	Somerset	55
Bedford	5	Dauphin	22	Lehigh	39	Sullivan	56
Berks	6	Delaware	23	Luzerne	40	Susquehanna	57
Blair	7	Elk	24	Lycoming	41	Tioga	58
Bradford	8	Erie	25	McKean	42	Union	59
Bucks	9	Fayette	26	Mercer	43	Venango	60
Butler	10	Forest	27	Mifflin	44	Warren	61
Cambria	11	Franklin	28	Monroe	45	Washington	62
Cameron	12	Fulton	29	Montgomery	46	Wayne	63
Carbon	13	Greene	30	Montour	47	Westmoreland	64
Centre	14	Huntingdon	31	Northampton	48	Wyoming	65
Chester	15	Indiana	32	Northumberland	49	York	66
Clarion	16	Jefferson	33	Perry	50	Philadelphia	67
Clearfield	17	Juniata	34	Pike	51		

State Route (SR)

State Routes (SR's) are identified by four-digit numbers. SR numbers are assigned as follows:

- | | |
|--|-----------|
| 1. Traffic Routes: Routes designated as Interstates, US or PA Routes | 0001-0999 |
| 2. Quadrant Routes (Non-Traffic Routes) | 1001-4999 |
| 3. Relocated Traffic Routes | 6000-6999 |
| 4. Turned Back, Abandoned, or Null Routes | 7000-7999 |
| 5. Interchanges | 8001-8999 |
| 6. WYE's | 9101-9199 |
| 7. Rest Areas | 9201-9299 |
| 8. Truck Escape Ramps | 9301-9399 |
| 9. Others | 9401-9499 |
| 10. Park and Rides | 9501-9599 |

Even/Odd Convention: Even numbers are typically given to SR's in the East/West direction, and odd numbers to SR's that run North/South. This convention applies to Interstate Routes (except those that are Beltways or Spurs), and Quadrant Routes. This convention may or may not apply to PA or US Traffic Routes.

Hierarchy: If two or more traffic routes occupy the same section of roadway, the SR number is based on the "higher" type route, according to the following hierarchy. If the traffic routes are the same hierarchy class, then the SR number is assigned the lower numbered traffic route (Figure 1).

1. Interstates
2. U.S. Routes
3. PA Routes
4. Quadrant Routes

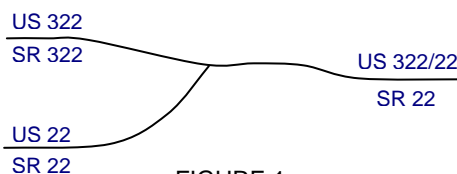


FIGURE 1

Other Numbering Conventions:

1. The first digit of a quadrant route is based on which quadrant of the county the route is located, as shown in the following diagram (Figure 2).
2. The last three digits of a Relocated Traffic Route are the same as the Traffic Route that was relocated.
3. Interchanges are numbered sequentially. Odd numbers are given to interchanges along SR's in the North/South direction; even numbers are given to interchanges along SR's in the East/West direction (Figure 3).
4. WYE's are given odd numbers if the connecting SR is odd numbered, and even numbers if the connecting SR is even numbered.
5. Rest Areas or Truck Escape Ramps are given odd numbers if they connect to the Southbound or Westbound side of an SR, and even numbers if they connect to the Northbound or Eastbound side.

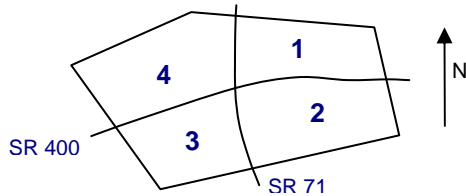


FIGURE 2

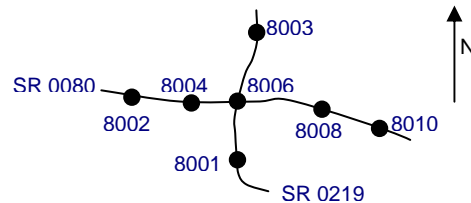


FIGURE 3

Segment (SEG)

State routes are divided into segments, which are approximately one-half mile long, and are identified by a four-digit number. Segment begin and end points are placed at physical features where possible. Segment numbers increase in the North or East direction, and typically by 10's (Figure 4). Segments are even numbered on undivided roadways, and in the Northbound or Eastbound direction of divided roadways. Segments are odd numbered in the Southbound or Westbound direction of divided roadways (Figure 5). Interstate segments are associated with the mile posts (Figure 6).

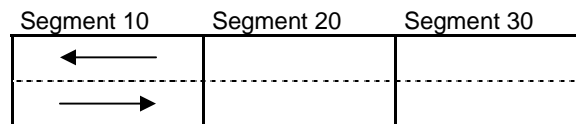
Undivided Roadways

FIGURE 4

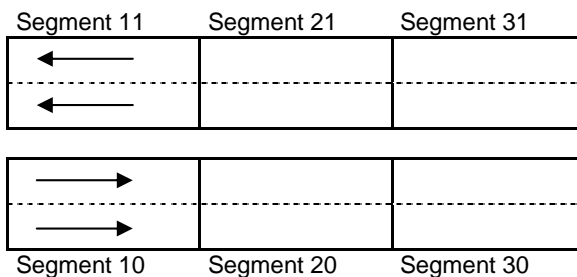
Divided Roadways

FIGURE 5

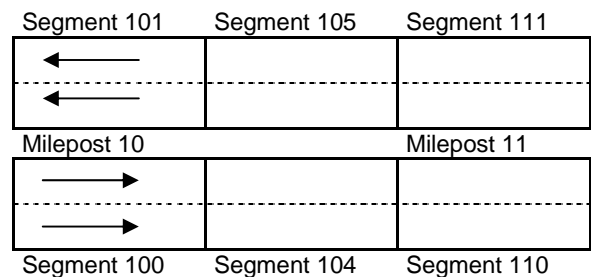
Interstate Roadways

FIGURE 6

Turned Back, Abandoned, and Null Segments are given numbers in the range of 7000-7999. For two coinciding State routes, the route with "lower" hierarchy is "nulled."

Segment numbering restarts on Traffic Routes at County boundaries, except Interstates (Figure 7).

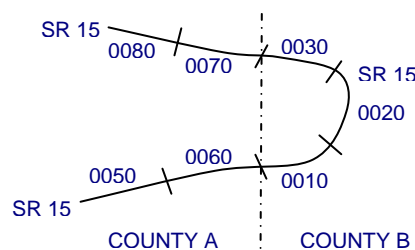


FIGURE 7

Offset

The offset, a subdivision of the segment, is the distance (in feet) from the beginning of the segment, expressed as a four-digit number. Offsets are measured in the increasing segment direction.

Segment Markers

Segment markers, which allow for easy identification of the LRS location on the State highway system, indicate the State route and segment number at the point that each segment is entered. If the beginning of a segment occurs at a physical feature, then the point of reference is at the physical feature and not the sign. At intersections, signs are used to identify beginning or ending State routes or segments.



Users of the LRS

Locations of all intersections, structures, and other points of interest are field verified and inventoried in the RMS. This information can be displayed on Straight Line Diagrams (SLD's) which can be viewed in the RMS, or hardcopy form. SLD books are refreshed and printed annually for distribution to the Department's District and County offices, as well as too many external entities.

A list of those within the Department that use the LRS to identify locations in the RMS and in the field includes personnel from the following organizations: Pavement Testing, County Maintenance, Traffic, Design, Surveys, Construction, Bridge, Permits, Crash Review, Planning and Programming, Posted & Bonded Roads, Tort Liability, and Emergency Management.

Users outside the Department include: County & Municipal governments, County 911, Planning Commissions, Federal Highway Administration, State & Local Police, Local Emergency Management, Delivery Services (UPS, Fed Ex, etc.), Fire Departments, Utility Companies, Contractors, and Consultants.

Without segment markers located in the field, all of these users would have to rely solely on the SLD, which would be extremely cumbersome at best and impossible for some.

Verification, QA & QC

In order to assure that LRS information is indicated properly in the RMS, on SLD's, and in the field, LRS Quality Assurance (QA) and Quality Commitment (QC) programs are performed each year. The Bureau of Operations, Asset Management Division, Roadway Inventory & Testing Unit (RITU) performs all Statewide QC testing. Field verification and QA is also performed by RITS, except in Engineering Districts 2-0, 11-0, and 12-0, where it is done "in-house." Each Engineering District is responsible for its own LRS completeness and maintenance with respect to the RMS.









































Twenty percent of each county is field tested annually as part of the QA program, and five percent of each county is tested for the annual QC program. The goal of the QC program is to maintain at least 90% accuracy between the RMS and the actual field locations of highway features. Annual QC ratings are developed and reported to the Engineering Districts.

Field testing is performed by two-person teams (a permanent employee that operates the test, and a temporary employee that drives the device) with the use of vans equipped with an on-board computer and a Data Measurement Subsystem. Testing is typically performed during the months of April through November.

Vehicle location and roadway features are displayed on the van's computer screen in SLD format, and the software accepts operator inputs verifying or modifying roadway feature locations, as well as comments. Though the system can function at greater speed, test speeds are typically less than 25 mph to ensure accuracy.

There are five categories of information that is verified and/or modified:

1. State Route Length
2. Segment Length
3. Roadway Geometry (lane count, pavement & shoulder types & widths)
4. Intersecting Feature Location (intersections & bridges)
5. Segment Marker Location

 SEGMENT MARKER	 AHEAD LEFT INTER STATE OWNED	 RAILROAD CROSSING	 INTERSTATE MILEPOST
 TURNBACK	 AHEAD LEFT INTER NON-STATE	 RAILROAD OVER-PASS	 MFC BEGIN
 NULL	 AHEAD RIGHT INTE STATE OWNED	 OVER-PASS	 MUNICIPAL BOUNDARY
 UNDIVIDED HIGHWAY	 AHEAD RIGHT INTE NON-STATE	 BRIDGE END	 VILLAGE BEGIN
 PHYSICALLY DIVIDED	 BACK LEFT INTER STATE OWNED	 BRIDGE BEGIN	AH - LENGTH FORWARD TO NEXT SEGMENT BEGIN BK - LENGTH BACKWARD TO PREVIOUS SEGMENT BEGIN
 PAINT DIVIDED	 BACK LEFT INTER NON-STATE	 TUNNEL	
 INTERSECTION AHEAD	 BACK RIGHT INTER STATE OWNED	 SIGN STRUCTURE	MFC - MAINTENANCE FUNCTIONAL CLASS A = INTERSTATE B = EXPRESSWAY AND/OR PRINCIPLE ARTERIAL C = MINOR ARTERIAL D = COLLECTOR E = LOCAL ACCESS F = INTERCHANGE RAMP
 INTERSECTION BACK	 BACK RIGHT INTER NON-STATE	 P3 BRIDGE	
 REFERENCE AHEAD/BACK	 T-LEFT INTERSEC STATE OWNED	 RETAINING WALL	
 DIVIDED CONNECTOR	 T-LEFT INTERSEC NON-STATE	 BRIDGE/CULVERT UNDER FILL	NULL AND TURNBACK SEGMENTS ARE DISPLAYED IN THE DEPARTMENT'S ROADWAY MANAGEMENT SYSTEM (RMS) AS 100 FEET IN LENGTH. ACTUAL SEGMENT AND SECTION LENGTHS MAY VARY SIGNIFICANTLY
 CROSS INTERSEC STATE OWNED	 T-RIGHT INTERSEC STATE OWNED	 PIPE (STAMPP)	
 CROSS INTERSEC NON-STATE	 T-RIGHT INTERSEC NON-STATE	 ROTARY INTERSEC	

STRAIGHT LINE DIAGRAM (SLD) ANNUAL REFRESH ATTRIBUTE KEY PAGE 2 OF 2

[illegible]

EXTRACT DATE: 11/25/2024 ROADWAY MANAGEMENT SYSTEM PAGE NUMBER: 375
PRINT DATE: 11/26/2024 SLD COUNTY/SR - ANNUAL PRINT COUNTY: POTTER
DIR: B TOTAL LEN: .000 MI. DIST: 02-6 SR: 9408
LEFT MUN: ULYSSES T RIGHT MUN: ULYSSES T

000100 FT



000100 FT
7010/0000 LENGTH(AH 1118 BK 0000)

EXTRACT DATE: 11/25/2024 ROADWAY MANAGEMENT SYSTEM PAGE NUMBER: 374
PRINT DATE: 11/26/2024 SLD COUNTY/SR - ANNUAL PRINT COUNTY: POTTER
DIR: B TOTAL LEN: .000 MI. DIST: 02-6 SR: 9406
LEFT MUN: ULYSSES T RIGHT MUN: ULYSSES T

000000 FT



000000 FT
7010/0000 LENGTH(AH 0327 BK 0000)

EXTRACT DATE: 11/25/2024 ROADWAY MANAGEMENT SYSTEM PAGE NUMBER: 373
PRINT DATE: 11/26/2024 SLD COUNTY/SR - ANNUAL PRINT COUNTY: POTTER
DIR: B TOTAL LEN: .000 MI. DIST: 02-6 SR: 9402
LEFT MUN: ULYSSES T RIGHT MUN: ULYSSES T

000000 FT

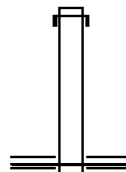


000000 FT
7402/0000 LENGTH(AH 0457 BK 0000)

EXTRACT DATE: 11/25/2024 ROADWAY MANAGEMENT SYSTEM PAGE NUMBER: 372
 PRINT DATE: 11/26/2024 SLD COUNTY/SR - ANNUAL PRINT COUNTY: POTTER
 DIR: B TOTAL LEN: .074 MI. DIST: 02-6 SR: 9201
 LEFT MUN: ULYSSES T RIGHT MUN: ULYSSES T

000391 FT

000000 FT



000391 FT
 INTER-AHD FOREST LAND ACCESS RD
 0010/0391 (GOVT)
 000000 FT 0 0 00000 0 00 0000+00
 NC ROADSIDE REST PL
 GRAND ARMY OF THE REPU
 (SR0006 SEG 0530/2052)
 MFC BEGIN = F
 0010/0000 LENGTH(AH 0391 BK 0000)

EXTRACT DATE: 11/25/2024 ROADWAY MANAGEMENT SYSTEM PAGE NUMBER: 371
PRINT DATE: 11/26/2024 SLD COUNTY/SR - ANNUAL PRINT COUNTY: POTTER
DIR: B TOTAL LEN: .000 MI. DIST: 02-6 SR: 9102
LEFT MUN: SWEDEN T RIGHT MUN: SWEDEN T

000000 FT



000000 FT
7010/0000 LENGTH(AH 0276 BK 0000)

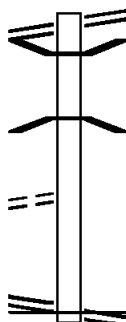
EXTRACT DATE: 11/25/2024 ROADWAY MANAGEMENT SYSTEM PAGE NUMBER: 370
PRINT DATE: 11/26/2024 SLD COUNTY/SR - ANNUAL PRINT COUNTY: POTTER

DIR: B TOTAL LEN: .259 MI. DIST: 02-6 SR: 4031
LEFT MUN: SWEDEN T RIGHT MUN: SWEDEN T

SWEDEN HILL RD 001366 FT
(SR1001 SEG 0010/1098) 0010/1366

FOR SR 0006 AND SR 4031
(CONN) 0010/0150

1 0 00266 1 00 0000+00 000000 FT
GRAND ARMY OF THE REPU
(SR0006 SEG 0370/3343) 0010/0000

























001366 FT SWEDEN HILL RD
0010/1366 (SR1001 SEG 0010/1098)
0010/0949 BMSSEN 52/4031/0010/0938
1 0 00266 1 00 0009+54
LYMAN CREEK
0010/0938 BMSBG 52/4031/0010/0938

NC FAITH ST
GRAND ARMY OF THE REPU
000000 FT (SR0006 SEG 0370/3343)
MFC BEGIN = E
0010/0000 LENGTH(AH 1366 BK 0000)

EXTRACT DATE: 11/25/2024 ROADWAY MANAGEMENT SYSTEM PAGE NUMBER: 369
PRINT DATE: 11/26/2024 SLD COUNTY/SR - ANNUAL PRINT COUNTY: POTTER

DIR: B TOTAL LEN: .000 MI. DIST: 02-6 SR: 4029
LEFT MUN: OSWAYO T RIGHT MUN: OSWAYO T

000000	FT		000000	FT	
000000	FT		7130/0000	LENGTH(AH	2129 BK 2741)
000000	FT		000000	FT	
000000	FT		7120/0000	LENGTH(AH	2741 BK 2434)
000000	FT		000000	FT	
000000	FT		7110/0000	LENGTH(AH	2434 BK 2693)
000000	FT		000000	FT	
000000	FT		7100/0000	LENGTH(AH	2693 BK 2389)
000000	FT		000000	FT	
000000	FT		7090/0000	LENGTH(AH	2389 BK 2366)
000000	FT		000000	FT	
000000	FT		7080/0000	LENGTH(AH	2366 BK 2428)
000000	FT		000000	FT	
000000	FT		7070/0000	LENGTH(AH	2428 BK 3275)
000000	FT		000000	FT	
000000	FT		7060/0000	LENGTH(AH	3275 BK 1778)
000000	FT		000000	FT	
000000	FT		7050/0000	LENGTH(AH	1778 BK 2010)
000000	FT		000000	FT	
000000	FT		7040/0000	LENGTH(AH	2010 BK 2617)
000000	FT		000000	FT	
000000	FT		7030/0000	LENGTH(AH	2617 BK 2360)
000000	FT		000000	FT	
000000	FT		7020/0000	LENGTH(AH	2360 BK 1227)
000000	FT		000000	FT	
			7010/0000	LENGTH(AH	1227 BK 0000)

EXTRACT DATE: 11/25/2024 ROADWAY MANAGEMENT SYSTEM PAGE NUMBER: 368
PRINT DATE: 11/26/2024 SLD COUNTY/SR - ANNUAL PRINT COUNTY: POTTER

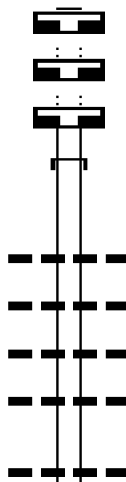
DIR: B TOTAL LEN: 2.257 MI. DIST: 02-6 SR: 4027
LEFT MUN: OSWAYO T RIGHT MUN: OSWAYO T

011915 FT

011915 FT

011915 FT

011516 FT



011915 FT

7070/0000

011915 FT

7060/0000

011915 FT

7052/0000

INTER-AHD

0050/0399

011516 FT

0050/0000

0040/2194

0040/1731

0040/1358

0040/0865

005 "DIA

0040/0108

LENGTH(AH 1345 BK 2790)

LENGTH(AH 2790 BK 2088)

LENGTH(AH 2088 BK 0399)

(TBK) SR4027 MCGINNIS R

(T374)

2 0 52042 0 00 0115+08

LENGTH(AH 0399 BK 2409)

018 "DIA CIR PLASTIC

LEN=0036 INSTALLED UNKN

018 "DIA CIR PLASTIC

LEN=0036 INSTALLED UNKN

018 "DIA CIR PLASTIC

LEN=0036 INSTALLED UNKN

005 "DIA CIR PLASTIC

LEN=0050 INSTALLED 2023

EXTRACT DATE: 11/25/2024 ROADWAY MANAGEMENT SYSTEM PAGE NUMBER: 367
PRINT DATE: 11/26/2024 SLD COUNTY/SR - ANNUAL PRINT COUNTY: POTTER

DIR: B TOTAL LEN: 2.257 MI. DIST: 02-6 SR: 4027
LEFT MUN: OSWAYO T RIGHT MUN: OSWAYO T

009107 FT

009107 FT 2 0 52042 0 00 0091+17
S 0040/0000 LENGTH(AH 2409 BK 3834)
018 "DIA CIR PLASTIC
0030/3452 LEN=0050 INSTALLED 2016
G CRIPPEN RD
0030/2901 (T383)

018 "DIA CIR PLASTIC
0030/2176 LEN=0040 INSTALLED 2004
018 "DIA CIR PLASTIC
0030/1728 LEN=0040 INSTALLED 2016
018 "DIA CIR PLASTIC
0030/1242 LEN=0040 INSTALLED 2004

015 "DIA CIRC METAL
0030/0454 LEN=0033 INSTALLED UNKN
060 "DIA CIR PLASTIC
0030/0275 LEN=0060 INSTALLED 2023
024 "DIA CIR PLASTIC
0030/0102 LEN=0038 INSTALLED UNKN

005273 FT

005273 FT 2 0 52042 0 00 0052+77
S 0030/0000 LENGTH(AH 3834 BK 2889)
018 "DIA CIR PLASTIC
0020/2319 LEN=0040 INSTALLED 2002

018 "DIA CIR PLASTIC
0020/1238 LEN=0036 INSTALLED UNKN

018 "DIA CIR PLASTIC
0020/0590 LEN=0036 INSTALLED 1999
018 "DIA CIR PLASTIC
0020/0123 LEN=0032 INSTALLED 2018

002384 FT

002384 FT 2 0 52042 0 00 0024+06
S 0020/0000 LENGTH(AH 2889 BK 2384)

024 "DIA CIR PLASTIC
0010/1621 LEN=0040 INSTALLED 2002

018 "DIA CIR PLASTIC
0010/0946 LEN=0040 INSTALLED 2006
018 "DIA CIR PLASTIC
0010/0686 LEN=0029 INSTALLED 2018
018 "DIA CIR PLASTIC
0010/0408 LEN=0032 INSTALLED 2018

2 0 52042 0 00 0000+00 000000 FT
BREZZIE HOLLOW RD
(SR4025 SEG 0070/0000) 0010/0000

NC OR BREZZIE HOLLOW RD
INTER-BK (SR4025 SEG 0070/0000)
MFC BEGIN = E
S 0010/0000 LENGTH(AH 2384 BK 0000)

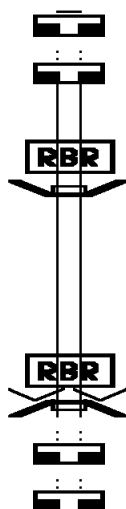
EXTRACT DATE: 11/25/2024 ROADWAY MANAGEMENT SYSTEM PAGE NUMBER: 366
PRINT DATE: 11/26/2024 SLD COUNTY/SR - ANNUAL PRINT COUNTY: POTTER

DIR: B TOTAL LEN: .017 MI. DIST: 02-6 SR: 4026
LEFT MUN: ROULETTE T RIGHT MUN: ROULETTE T

000088 FT
000088 FT

000000 FT

000000 FT
000000 FT



000088 FT
7030/0000 LENGTH(AH 2451 BK 0579)
000088 FT
7024/0000 LENGTH(AH 0579 BK 0088)

INTER-AHD BMS EN 52/4026/0022/0001
0022/0088 MAIN ST
000000 FT (T404)
2 0 52063 0 00 0052+80

INTER-BK NC MA IN ST
MAIN ST
(T404)
FISHING CREEK
BMSBG 52/4026/0022/0001
5 0022/0000 LENGTH(AH 0088 BK 2445)

000000 FT
7020/0000 LENGTH(AH 2445 BK 2850)
000000 FT
7010/0000 LENGTH(AH 2850 BK 0000)

EXTRACT DATE: 11/25/2024 ROADWAY MANAGEMENT SYSTEM PAGE NUMBER: 365
PRINT DATE: 11/26/2024 SLD COUNTY/SR - ANNUAL PRINT COUNTY: POTTER

DIR: B TOTAL LEN: 3.958 MI. DIST: 02-6 SR: 4025
LEFT MUN: OSWAYO T RIGHT MUN: OSWAYO T

ELEVEN MILE RD 020897 FT
(SR4023 SEG 0170/0831) 0090/3947
FOR SR 4023 AND 4025
(CONN) 0090/3855



020897 FT ELEVEN MILE RD
0090/3947 (SR4023 SEG 0170/0831)

0090/2640 01B "DIA CIRC METAL
LEN=0040 INSTALLED UNKN

EXTRACT DATE: 11/25/2024 ROADWAY MANAGEMENT SYSTEM PAGE NUMBER: 364
PRINT DATE: 11/26/2024 SLD COUNTY/SR - ANNUAL PRINT COUNTY: POTTER
DIR: B TOTAL LEN: 3.958 MI. DIST: 02-6 SR: 4025
LEFT MUN: OSWAYO T RIGHT MUN: OSWAYO T

016950 FT	0090/0482	018 "DIA CIR PLASTIC
	016950 FT	LEN=0027 INSTALLED UNKN
	0090/0000	2 0 52022 0 01 0169+96
		LENGTH(AH 3947 BK 0765)
	0080/0677	018 "DIA CIRC METAL
		LEN=0036 INSTALLED UNKN
016185 FT	016185 FT	2 0 52022 0 01 0146+18
	0080/0000	LENGTH(AH 0765 BK 3775)
	0070/3017	024 "DIA CIRC METAL
		LEN=0036 INSTALLED UNKN
	0070/2453	018 "DIA CIR PLASTIC
		LEN=0035 INSTALLED UNKN
	0070/1745	024 "DIA CIRC METAL
		LEN=0063 INSTALLED UNKN
	0070/1487	024 "DIA CIR PLASTIC
		LEN=0040 INSTALLED 2017
	0070/0690	018 "DIA CIR PLASTIC
		LEN=0040 INSTALLED 2006
	0070/0413	018 "DIA CIR PLASTIC
012410 FT	012410 FT	2 0 52022 0 01 0124+56
		ORE BED RUN RD
		(SR4027 SEG 0010/0000)
	0070/0000	LENGTH(AH 3775 BK 3934)
	0060/3465	018 "DIA CIRC METAL
		LEN=0037 INSTALLED UNKN
	0060/2953	030 "DIA CIRC METAL
		LEN=0033 INSTALLED UNKN
	0060/1886	018 "DIA CIR PLASTIC
		LEN=0029 INSTALLED UNKN
	0060/1503	018 "DIA CIR PLASTIC
		LEN=0040 INSTALLED UNKN
	0060/0910	018 "DIA CIRC METAL
		LEN=0045 INSTALLED UNKN
	0060/0317	018 "DIA CIR PLASTIC
008476 FT	008476 FT	LEN=0040 INSTALLED 2003
		2 0 52022 0 01 0085+22
	0060/0000	LENGTH(AH 3934 BK 2000)
		020"H 28"W ELLIP METAL
	0050/1603	LEN=0037 INSTALLED UNKN

EXTRACT DATE: 11/25/2024 ROADWAY MANAGEMENT SYSTEM PAGE NUMBER: 363
PRINT DATE: 11/26/2024 SLD COUNTY/SR - ANNUAL PRINT COUNTY: POTTER

DIR: B TOTAL LEN: 3.958 MI. DIST: 02-6 SR: 4025
LEFT MUN: OSWAYO T RIGHT MUN: OSWAYO T

006476 FT

0050/0815

013"H 17"W ELLIP METAL
LEN=0035 INSTALLED UNKN
018"DIA CIRC METAL
LEN=0031 INSTALLED UNKN
2 0 52022 0 01 0064+81
LENGTH(AH 2000 BK 3090)
018"DIA CIR PLASTIC
LEN=0030 INSTALLED 2011

0040/2947

0040/1589

015"DIA CIRC METAL
LEN=0039 INSTALLED UNKN

003386 FT

003386 FT

0040/0000 LENGTH(AH 3090 BK 0422)
BMSBN 52/4025/0030/0000
BRIDGE POSTED (TONS)
2 0 52022 0 01 0030+02

002964 FT

002964 FT

SGL 17 COMB 24
BRIZZIE HOLLOW RUN
BMSBG 52/4025/0030/0000
LENGTH(AH 0422 BK 0472)
2 0 52022 0 01 0024+94
LENGTH(AH 0472 BK 2492)

002492 FT

0030/0000

002492 FT 2 0 52022 0 01 0024+94
0020/0000 LENGTH(AH 0472 BK 2492)
018"DIA CIRC CONCR
LEN=0032 INSTALLED UNKN
018"DIA CIRC CONCR
LEN=0044 INSTALLED UNKN
018"DIA CIRC CONCR
LEN=0057 INSTALLED UNKN
HEMLOCK HOLLOW RD
(T381)

0010/1699

0010/0911

BMSBN 52/4025/0010/0884
2 0 52022 0 00 0008+83
HEMLOCK HOLLOW RUN

0010/0884

BMSBG 52/4025/0010/0884

000000 FT

0010/0060

000000 FT

030"H 60"W ELLIP CONC
LEN=0068 INSTALLED 2007
2 0 52022 0 00 0000+00
NC BR IZZIE HOLLOW RD
OSWAYO RD
(SR0244 SEG 0080/0653)
MFC BEGIN = E
0010/0000 LENGTH(AH 2492 BK 0000)

EXTRACT DATE: 11/25/2024 ROADWAY MANAGEMENT SYSTEM PAGE NUMBER: 362
PRINT DATE: 11/26/2024 SLD COUNTY/SR - ANNUAL PRINT COUNTY: POTTER
DIR: B TOTAL LEN: .000 MI. DIST: 02-6 SR: 4024
LEFT MUN: OSWAYO T RIGHT MUN: OSWAYO T

000000 FT

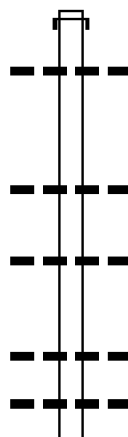


000000 FT
7010/0000 LENGTH(AH 2601 BK 0000)

EXTRACT DATE: 11/25/2024 ROADWAY MANAGEMENT SYSTEM PAGE NUMBER: 361
PRINT DATE: 11/26/2024 SLD COUNTY/SR - ANNUAL PRINT COUNTY: POTTER

DIR: B TOTAL LEN: 9.590 MI. DIST: 02-6 SR: 4023
LEFT MUN: OSWAYO T RIGHT MUN: OSWAYO T

050633 FT



047937 FT

050633 FT
INTER-AHD NEW YORK STATE LINE
0200/2696 (STBD)
0200/2375 029"H 42"W ELLIP METAL
LEN=0050 INSTALLED UNKN

0200/0960 018 "DIA CIR PLASTIC
LEN=0036 INSTALLED UNKN

0200/0300 015"H 21"W ELLIP METAL
047937 FT LEN=0036 INSTALLED UNKN
1 0 00491 0 00 0478+95
018 "DIA CIRC METAL
LEN=0036 INSTALLED UNKN
5 0200/0000 LENGTH(AH 2696 BK 2553)
018 "DIA CIR PLASTIC
LEN=0030 INSTALLED 2008
0190/2256 015 "DIA CIRC METAL

DIR: B TOTAL LEN: 9.590 MI.
LEFT MUN: OSWAYO T

DIST: 02-6 SR: 4023
RIGHT MUN: OSWAYO T

BUTTER CREEK RD
(T371)

045384 FT

0180 / 1188

042981 FT

040349 FT

0190/1838	LEN=0040	INSTALLED	UNKN
0190/1763	LEN=0040	INSTALLED	UNKN
0190/1374	LEN=0040	INSTALLED	UNKN
0190/0880	LEN=0040	INSTALLED	UNKN
0190/0271	LEN=0040	INSTALLED	UNKN
045384 FT	1 0 00491 0 00 0453+45		
0190/0000	LENGTH(AH 2553 BK 2403)		
0180/1807	LEN=0040	INSTALLED	UNKN
0180/1213	LEN=0048	INSTALLED	2006
0180/1188	IRISH SETTLEMENT RD		
0180/0960	(SR4016 SEG 0010/0000)		
0180/0780	LEN=0030	INSTALLED	UNKN
042981 FT	1 0 00491 0 00 0429+45		
0180/0000	LEN=0040	INSTALLED	2013
0170/2089	LENGTH(AH 2403 BK 2632)		
0170/1507	LEN=0036	INSTALLED	UNKN
0170/1304	LEN=0030	INSTALLED	2008
0170/0843	LEN=0050	INSTALLED	2013
0170/0831	BREZZIE HOLLOW RD		
0170/0723	(SR4025 SEG 0090/3947)		
0170/0322	FOR SR 4023 AND 4025		
0170/0124	(CONN)		
040349 FT	024 "DIA CIR PLASTIC		
0170/0000	LEN=0040	INSTALLED	2004
0160/1794	LEN=0036	INSTALLED	UNKN
0160/1638	LEN=0036	INSTALLED	UNKN

EXTRACT DATE: 11/25/2024 ROADWAY MANAGEMENT SYSTEM PAGE NUMBER: 359
PRINT DATE: 11/26/2024 SLD COUNTY/SR - ANNUAL PRINT COUNTY: POTTER

DIR: B TOTAL LEN: 9.590 MI. DIST: 02-6 SR: 4023
LEFT MUN: OSWAYO T RIGHT MUN: OSWAYO T

037910 FT	0160/0526	015 "DIA CIRC METAL LEN=0036 INSTALLED UNKN
	037910 FT	1 0 00491 0 00 0378+52
		018 "DIA CIR PLASTIC LEN=0040 INSTALLED 2013
	0160/0000	LENGTH(AH 2439 BK 2419)
	0150/1766	013"H 17"W ELLIP METAL LEN=0033 INSTALLED UNKN
	0150/1118	015 "DIA CIRC METAL LEN=0036 INSTALLED UNKN
035491 FT	035491 FT	1 0 00491 0 00 0354+36
		018 "DIA CIR PLASTIC LEN=0040 INSTALLED 2013
	0150/0000	LENGTH(AH 2419 BK 2523)
	0140/1851	018 "DIA CIR PLASTIC LEN=0040 INSTALLED 2013
	0140/1502	030 "DIA CIRC METAL LEN=0040 INSTALLED UNKN
	0140/1409	018 "DIA CIR PLASTIC LEN=0040 INSTALLED 2013
	0140/0854	018 "DIA CIR PLASTIC LEN=0040 INSTALLED 2013
032968 FT	0140/0562	018 "DIA CIR PLASTIC LEN=0030 INSTALLED 2006
	032968 FT	1 0 00491 0 00 0329+13
	0140/0000	LENGTH(AH 2523 BK 2423)
	0130/1123	024 "DIA CIR PLASTIC LEN=0040 INSTALLED 2007
	0130/0880	018 "DIA CIR PLASTIC LEN=0032 INSTALLED 2004
030545 FT	0130/0526	018 "DIA CIR PLASTIC LEN=0030 INSTALLED 2015
	030545 FT	1 0 00491 0 00 0304+90
		048"H 00"W MULT METAL LEN=0036 INSTALLED 1997
	0130/0000	LENGTH(AH 2423 BK 2497)
	0120/1857	048"H 00"W MULT PLSTIC LEN=0040 INSTALLED 1999

EXTRACT DATE: 11/25/2024 ROADWAY MANAGEMENT SYSTEM PAGE NUMBER: 358
PRINT DATE: 11/26/2024 SLD COUNTY/SR - ANNUAL PRINT COUNTY: POTTER

DIR: B TOTAL LEN: 9.590 MI. DIST: 02-6 SR: 4023
LEFT MUN: OSWAYO T RIGHT MUN: OSWAYO T

HEALY RD
(T380)

	0120/0826	048 "DIA CIR PLASTIC LEN=0030 INSTALLED UNKN PINNEO HILL RD
	0120/0533	(T385)
028048 FT	0120/0111	018 "DIA CIR PLASTIC LEN=0040 INSTALLED 2006
	028048 FT	1 0 00491 0 00 0280+00
	0120/0000	LENGTH(AH 2497 BK 2586)
	0110/1869	BMS EN 52/4023/0110/1841 1 0 00491 0 00 0272+63
	0110/1842	ELEVEN MILE CREEK BMSBG 52/4023/0110/1841
	0110/1789	015 "DIA CIRC METAL LEN=0030 INSTALLED UNKN
	0110/1556	015 "DIA CIRC METAL LEN=0030 INSTALLED UNKN
	0110/1406	TRIBUTARY ELEVENMILE CR STRUCTURE LENGTH 15 FT BMSID 52/4023/0110/1406
0110/1214		
025462 FT	025462 FT	1 0 00491 0 00 0254+23
	0110/0000	020"H 28"W ELLIP METAL LEN=0030 INSTALLED UNKN
	0100/2076	LENGTH(AH 2586 BK 2310) 048 "DIA CIR PLASTIC LEN=0040 INSTALLED 2021
	0100/1314	018 "DIA CIR PLASTIC LEN=0025 INSTALLED UNKN
	0100/1014	015 "DIA CIR PLASTIC LEN=0040 INSTALLED UNKN
023152 FT	023152 FT	1 0 00491 0 00 0231+13
	0100/0000	018 "DIA CIR PLASTIC LEN=0040 INSTALLED 2013
	0090/1986	LENGTH(AH 2310 BK 2637) 018 "DIA CIR PLASTIC LEN=0040 INSTALLED 2013
	0090/1169	018 "DIA CIR PLASTIC LEN=0030 INSTALLED 2010
		018 "DIA CIR PLASTIC

EXTRACT DATE: 11/25/2024 ROADWAY MANAGEMENT SYSTEM PAGE NUMBER: 357
PRINT DATE: 11/26/2024 SLD COUNTY/SR - ANNUAL PRINT COUNTY: POTTER

DIR: B TOTAL LEN: 9.590 MI. DIST: 02-6 SR: 4023
LEFT MUN: OSWAYO T RIGHT MUN: OSWAYO T

	0090/0752	LEN=0040	INSTALLED 2013
	018 "DIA	CIR PLASTIC	
020515 FT	0090/0157	LEN=0037	INSTALLED 2003
	020515 FT	1 0 00491 0 00 0204+82	
	0090/0000	LENGTH(AH 2637 BK 2564)	
	0080/1417	015 "DIA	CIRC METAL
	LEN=0040	INSTALLED UNKN	
	024 "DIA	CIR PLASTIC	
	0080/1079	LEN=0040	INSTALLED 2014
	018 "DIA	CIR PLASTIC	
	0080/0802	LEN=0040	INSTALLED 2014
	0080/0150	015 "DIA	CIRC CONCR
	LEN=0040	INSTALLED UNKN	
017951 FT	0080/0021	BMSSEN 52/4023/0080/0000	
	017951 FT	1 0 00491 0 00 0179+22	
		BIG HOLLOW RUN	
	0080/0000	BMSBG 52/4023/0080/0000	
	LENGTH(AH 2564 BK 3085)		
KIBBEVILLE RD (T374)	0070/2914	018 "DIA	CIR PLASTIC
	LEN=0036	INSTALLED UNKN	
	0070/2756	018 "DIA	CIRC METAL
	LEN=0040	INSTALLED 2007	
	0070/1776	TURKEY PATH RD	
	0070/1744	(T376)	
	018 "DIA	CIR PLASTIC	
	0070/1702	LEN=0042	INSTALLED 2007
	0070/0955	018 "DIA	CIR PLASTIC
	LEN=0040	INSTALLED 2014	
	018 "DIA	CIR PLASTIC	
	0070/0807	LEN=0040	INSTALLED 2014
	0070/0143	024 "DIA	CIR PLASTIC
	LEN=0040	INSTALLED 2014	
014866 FT	014866 FT	1 0 00491 0 00 0148+30	
	0070/0000	LENGTH(AH 3085 BK 2539)	
	018 "DIA	CIR PLASTIC	
	0060/2509	LEN=0040	INSTALLED 2014
	018 "DIA	CIR PLASTIC	
	0060/2327	LEN=0040	INSTALLED 2014
	018 "DIA	CIR PLASTIC	
	0060/1997	LEN=0040	INSTALLED 2014

DIR: B	TOTAL LEN: 9.590 MI.	DIST: 02-6	SR: 4023
LEFT MUN: OSWAYO T		RIGHT MUN: OSWAYO T	

EXTRACT DATE: 11/25/2024 ROADWAY MANAGEMENT SYSTEM PAGE NUMBER: 355
PRINT DATE: 11/26/2024 SLD COUNTY/SR - ANNUAL PRINT COUNTY: POTTER

DIR: B TOTAL LEN: 9.590 MI. DIST: 02-6 SR: 4023
LEFT MUN: SHARON T RIGHT MUN: SHARON T

	0030/1214	LEN=0040	INSTALLED 2015
		030 "DIA	CIR PLASTIC
	0030/0618	LEN=0040	INSTALLED 2016
005052 FT	005052 FT	1 0 00491 0 00	0050+79
		024 "DIA	CIR PLASTIC
		LEN=0040	INSTALLED 2015
	5 0030/0000	LENGTH(AH	2313 BK 2702)
		018 "DIA	CIR PLASTIC
	0020/2084	LEN=0040	INSTALLED 2009
		024 "DIA	CIR PLASTIC
	0020/1928	LEN=0040	INSTALLED 2014
		018 "DIA	CIR PLASTIC
	0020/1522	LEN=0045	INSTALLED 2004
		018 "DIA	CIR PLASTIC
	0020/1234	LEN=0045	INSTALLED 2004
		018 "DIA	CIR PLASTIC
	0020/0948	LEN=0045	INSTALLED 2004
		018 "DIA	CIR PLASTIC
	0020/0750	LEN=0045	INSTALLED 2004
		015 "DIA	CIR PLASTIC
002350 FT	0020/0343	LEN=0040	INSTALLED UNKN
	002350 FT	1 0 00491 0 00	0023+64
		018 "DIA	CIR PLASTIC
		LEN=0040	INSTALLED 2015
	5 0020/0000	LENGTH(AH	2702 BK 2350)
		018 "DIA	CIR PLASTIC
	0010/2248	LEN=0040	INSTALLED 2015
		018 "DIA	CIR PLASTIC
	0010/1941	LEN=0040	INSTALLED 2016
		LC TO/	FROM HERRINGTOWN
	0010/1874	(CONN)	
		HERRINGTOWN RD	
	0010/1786	(T363)	
		018 "DIA	CIR PLASTIC
	0010/1591	LEN=0040	INSTALLED 2016
		LC TO/	FROM HYDES RD
	0010/1135	(CONN)	
		HYDES RD	
	0010/0798	(T512)	
		018 "DIA	CIR PLASTIC
000000 FT	0010/0420	LEN=0040	INSTALLED 2016
	000000 FT	1 0 00491 0 00	0000+00
		VILLAGE:	NEW MILLPORT
		COUDERSPORT PK	
		(SR0044 SEG	0980/0000)
		NC EL	
		EVEN MILE RD	
		MFC BEGIN = D	
COUDERSPORT PK			
(SR0044 SEG 0980/0000)	0010/0000	5 0010/0000	LENGTH(AH 2350 BK 0000)

EXTRACT DATE: 11/25/2024 ROADWAY MANAGEMENT SYSTEM PAGE NUMBER: 354
PRINT DATE: 11/26/2024 SLD COUNTY/SR - ANNUAL PRINT COUNTY: POTTER
DIR: B TOTAL LEN: .000 MI. DIST: 02-6 SR: 4022
LEFT MUN: SHARON T RIGHT MUN: SHARON T

000000 FT



000000 FT
7010/0000 LENGTH(AH 0716 BK 0000)

EXTRACT DATE: 11/25/2024 ROADWAY MANAGEMENT SYSTEM PAGE NUMBER: 353
PRINT DATE: 11/26/2024 SLD COUNTY/SR - ANNUAL PRINT COUNTY: POTTER
DIR: B TOTAL LEN: 4.503 MI. DIST: 02-6 SR: 4021
LEFT MUN: SHARON T RIGHT MUN: SHARON T

023778 FT



023778 FT
INTER-AHD NEW YORK STATE LINE
0090/2837 (STBD)

EXTRACT DATE: 11/25/2024 ROADWAY MANAGEMENT SYSTEM PAGE NUMBER: 352
PRINT DATE: 11/26/2024 SLD COUNTY/SR - ANNUAL PRINT COUNTY: POTTER













DIR: B TOTAL LEN: 4.503 MI. DIST: 02-6 SR: 4021
LEFT MUN: SHARON T RIGHT MUN: SHARON T

		0090/2648	036 "DIA CIR PLASTIC LEN=0050 INSTALLED 2012
		0090/1884	024 "DIA CIR PLASTIC LEN=0040 INSTALLED 2010
		0090/1700	018 "DIA CIR PLASTIC LEN=0033 INSTALLED UNKN
		0090/1029	018 "DIA CIR PLASTIC LEN=0040 INSTALLED 2011
		0090/0688	018 "DIA CIR PLASTIC LEN=0040 INSTALLED 2011
020941 FT		0090/0170	018 "DIA CIR PLASTIC LEN=0040 INSTALLED 2011
		020941 FT	2 0 52014 0 00 0209+52
		0090/0000	018 "DIA CIR PLASTIC LEN=0040 INSTALLED 2011
		0080/1892	LENGTH(AH 2837 BK 2143) 018 "DIA CIR PLASTIC LEN=0040 INSTALLED 2011
		0080/0042	BUTTER CREEK RD (T371)
018798 FT		0080/0016	BMSSEN 52/4021/0080/0000 2 0 52014 0 00 0188+51
		018798 FT	BRANCH HONEOYE CREEK BMSBG 52/4021/0080/0000
SCOTT HOLLOW RD (T375)		0080/0000	LENGTH(AH 2143 BK 2749)
		0070/2694	
		0070/2127	024 "DIA CIR PLASTIC LEN=0050 INSTALLED 2011
		0070/1152	018"H 36"W ELLIP METAL LEN=0033 INSTALLED UNKN
GOLDSMITH HOLLOW RD (T367)		0070/1054	
		0070/0154	015"H 36"W ELLIP METAL LEN=0031 INSTALLED UNKN
016049 FT		016049 FT	2 0 52014 0 00 0160+54
			VILLAGE: HONEOYE
			018 "DIA CIR PLASTIC LEN=0040 INSTALLED 2011

DIR: B TOTAL LEN: 4.503 MI. DIST: 02-6 SR: 4021
LEFT MUN: SHARON T RIGHT MUN: SHARON T

EXTRACT DATE: 11/25/2024 ROADWAY MANAGEMENT SYSTEM PAGE NUMBER: 350
PRINT DATE: 11/26/2024 SLD COUNTY/SR - ANNUAL PRINT COUNTY: POTTER

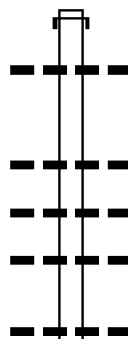
DIR: B TOTAL LEN: 4.503 MI. DIST: 02-6 SR: 4021
LEFT MUN: SHARON T RIGHT MUN: SHARON T

005915 FT		0030/0081 BMS EN 52/4021/0030/0000
		005915 FT 2 0 52014 0 00 0058+97
		HONEOYE CREEK
		BMSBG 52/4021/0030/0000
		5 0030/0000 LENGTH(AH 2718 BK 3384)
		018 "DIA CIRC CONCR
		0020/3027 LEN=0036 INSTALLED 1993
		018 "DIA CIRC METAL
		0020/2710 LEN=0040 INSTALLED UNKN
		024 "DIA CIR PLASTIC
		0020/2546 LEN=0040 INSTALLED 2005
		SHARON
		0020/2335 SHINGLEHOUSE B
		024 "DIA CIRC METAL
		0020/1693 LEN=0032 INSTALLED 1993
		018 "DIA CIR PLASTIC
		0020/1362 LEN=0033 INSTALLED UNKN
		MAPLE ST
002531 FT	==	0020/0485 (BORO)
		002531 FT 2 0 52014 0 00 0025+35
		RUSSELL ST
	==	(BORO)
		5 0020/0000 LENGTH(AH 3384 BK 2531)
		BAILEY ST
	==	(BORO)
SHERWOOD AV		
(BORO)		
0010/1340	==	
MARTIN AV		
(BORO)		
0010/1096	==	
NORTH STEVENS ST		
(BORO)		
EAST HONEOYE ST		
(SR4010 SEG 0010/3574)	==	
0010/0847		
		NC HONEOYE RD
		015 "DIA CIRC METAL
		0010/0842 LEN=0076 INSTALLED UNKN
		024 "DIA CIR PLASTIC
		0010/0403 LEN=0040 INSTALLED 2018
		024 "DIA CIRC CONCR
		0010/0395 LEN=0028 INSTALLED UNKN
000000 FT		000000 FT 2 0 52014 0 00 0000+00
		NC ST
		STEVENS ST
		EAST ACADEMY ST
		(BORO)
INTER-BK		PRESS AV
		(SR0044 SEG 1070/0680)
ACADEMY ST		MFC BEGIN = D
(SR0044 SEG 1070/0680)	==	
0010/0000		5 0010/0000 LENGTH(AH 2531 BK 0000)

EXTRACT DATE: 11/25/2024 ROADWAY MANAGEMENT SYSTEM PAGE NUMBER: 349
 PRINT DATE: 11/26/2024 SLD COUNTY/SR - ANNUAL PRINT COUNTY: POTTER
 DIR: B TOTAL LEN: 3.272 MI. DIST: 02-6 SR: 4019
 LEFT MUN: SHARON T RIGHT MUN: SHARON T

017278 FT

016640 FT



017278 FT	INTER-AHD	NEW YORK STATE LINE
0080/0638	(STBD)	
0080/0080	024 " DIA	CIR PLASTIC
016640 FT	LEN=0040	INSTALLED 2017
0080/0000	2 0 52013	0 01 0174+48
	LENGTH(AH	0638 BK 2357)
	018 " DIA	CIR PLASTIC
0070/1914	LEN=0035	INSTALLED 2017
	018 " DIA	CIR PLASTIC
0070/1630	LEN=0035	INSTALLED 2015
	018 " DIA	CIR PLASTIC
0070/1250	LEN=0035	INSTALLED 2017
	018 " DIA	CIR PLASTIC
0070/0500	LEN=0040	INSTALLED 2015

EXTRACT DATE: 11/25/2024 ROADWAY MANAGEMENT SYSTEM PAGE NUMBER: 348
PRINT DATE: 11/26/2024 SLD COUNTY/SR - ANNUAL PRINT COUNTY: POTTER

DIR: B TOTAL LEN: 3.272 MI. DIST: 02-6 SR: 4019
LEFT MUN: SHARON T RIGHT MUN: SHARON T

	014283 FT	0070/0360	024 "DIA CIR PLASTIC LEN=0040 INSTALLED 2021
		0070/0165	018 "DIA CIR PLASTIC LEN=0040 INSTALLED 2016
		0070/0005	024 "H 35 "W ELLIP METAL LEN=0040 INSTALLED UNKN
		014283 FT	2 0 52013 0 01 0150+91
		0070/0000	LENGTH(AH 2357 BK 2475) 018 "DIA CIR PLASTIC
		0060/2190	LEN=0040 INSTALLED UNKN
		0060/1650	018 "DIA CIR PLASTIC LEN=0040 INSTALLED 2016
		0060/1215	018 "DIA CIR PLASTIC LEN=0040 INSTALLED 2016
		0060/1120	018 "DIA CIR PLASTIC LEN=0040 INSTALLED 2016
		0060/0955	024 "DIA CIR PLASTIC LEN=0040 INSTALLED 2015
SKUNK HOLLOW RD (T508)	0060/0923		
	011808 FT	0060/0525	024 "DIA CIR PLASTIC LEN=0040 INSTALLED 2005
		011808 FT	2 0 52013 0 01 0126+16
		0060/0000	018 "DIA CIR PLASTIC LEN=0040 INSTALLED 2005
			LENGTH(AH 2475 BK 2644)
		0050/2040	018 "DIA CIR PLASTIC LEN=0040 INSTALLED 2010
		0050/1821	024 "DIA CIR PLASTIC LEN=0040 INSTALLED 2015
		0050/1276	024 "DIA CIR PLASTIC LEN=0040 INSTALLED 1995
		0050/0762	024 "DIA CIR PLASTIC LEN=0035 INSTALLED 2015
	009164 FT	009164 FT	2 0 52013 0 01 0100+00
		0050/0000	LENGTH(AH 2644 BK 2527) 018 "DIA CIR PLASTIC
		0040/2393	LEN=0030 INSTALLED 2015
		0040/1933	018 "DIA CIR PLASTIC LEN=0040 INSTALLED 2015
		0040/1671	018 "DIA CIR PLASTIC LEN=0030 INSTALLED 2015
		0040/1310	018 "DIA CIR PLASTIC LEN=0030 INSTALLED 2015
		0040/1031	018 "DIA CIR PLASTIC LEN=0040 INSTALLED 2014
		0040/0808	018 "DIA CIR PLASTIC LEN=0040 INSTALLED 2014

EXTRACT DATE: 11/25/2024 ROADWAY MANAGEMENT SYSTEM PAGE NUMBER: 347
PRINT DATE: 11/26/2024 SLD COUNTY/SR - ANNUAL PRINT COUNTY: POTTER

DIR: B TOTAL LEN: 3.272 MI. DIST: 02-6 SR: 4019
LEFT MUN: SHARON T RIGHT MUN: SHARON T

COONS CROSSING RD
(T361)

006637 FT

0030/1043

004332 FT

002952 FT

2 0 52013 0 00 0000+00 000000 FT
CERES ST
(SR0044 SEG 1090/1715) 0010/0000

0040/0604	018 "DIA CIR PLASTIC
0040/0033	LEN=0040 INSTALLED 2014
006637 FT	BMSSEN 52/4019/0040/0000
	2 0 52013 0 01 0074+44
	HORSE RUN
0040/0000	BMSBG 52/4019/0040/0000
	LENGTH(AH 2527 BK 2305)
0030/1625	024 "DIA CIR PLASTIC
	LEN=0040 INSTALLED 2005
0030/1075	030 "DIA CIR PLASTIC
	LEN=0040 INSTALLED 2014
0030/0238	018 "DIA CIR PLASTIC
	LEN=0060 INSTALLED 2023
0030/0041	SHARON
004332 FT	SHINGLEHOUSE B
0030/0000	2 0 52013 0 01 0051+57
	LENGTH(AH 2305 BK 1380)
0020/0702	PARK AV
	(BORO)
0020/0216	018 "DIA CIR PLASTIC
002952 FT	LEN=0040 INSTALLED 2003
0020/0000	2 0 52013 0 00 0037+67
	LENGTH(AH 1380 BK 2952)
0010/2255	BMSSEN 52/4019/0010/1988
	2 0 52013 0 00 0019+73
0010/1988	OSWAYO CREEK
	BMSBG 52/4019/0010/1988
0010/1897	LOW ST
	(BORO)
0010/1871	048"H 00"W MULT METAL
	LEN=0040 INSTALLED UNKN
0010/1494	048"H 00"W MULT METAL
	LEN=0040 INSTALLED UNKN
0010/1248	018 "DIA CIRC CONCR
	LEN=0065 INSTALLED UNKN
0010/0874	018 "DIA CIRC CONCR
	LEN=0070 INSTALLED UNKN
0010/0444	018 "DIA CIRC CONCR
	LEN=0059 INSTALLED UNKN
	NC HORSE RUN RD
000000 FT	CERES ST
	(SR0044 SEG 1090/1715)
0010/0000	MFC BEGIN = E
	LENGTH(AH 2952 BK 0000)

EXTRACT DATE: 11/25/2024 ROADWAY MANAGEMENT SYSTEM PAGE NUMBER: 346
PRINT DATE: 11/26/2024 SLD COUNTY/SR - ANNUAL PRINT COUNTY: POTTER
DIR: B TOTAL LEN: .000 MI. DIST: 02-6 SR: 4018
LEFT MUN: SHINGLEHOUSE B RIGHT MUN: SHINGLEHOUSE B

000000 FT
000000 FT
000000 FT



000000 FT
7030/0000 LENGTH(AH 3124 BK 2305)
000000 FT
7020/0000 LENGTH(AH 2305 BK 2639)
000000 FT
7010/0000 LENGTH(AH 2639 BK 0000)

EXTRACT DATE: 11/25/2024 ROADWAY MANAGEMENT SYSTEM PAGE NUMBER: 345
PRINT DATE: 11/26/2024 SLD COUNTY/SR - ANNUAL PRINT COUNTY: POTTER

DIR: B TOTAL LEN: 6.057 MI. DIST: 02-6 SR: 4017
LEFT MUN: SHINGLEHOUSE B RIGHT MUN: SHINGLEHOUSE B

031982 FT

031982 FT
INTER-AHD OSWAYO ST
(SR0044 SEG 1080/1213)
WEST ACADEMY ST
(SR0044 SEG 1080/1213)
FIRST ST
(BORO)
024 "DIA CIRC METAL
0134/2194 LEN=0055 INSTALLED 1993

0134/1281 018 "DIA CIRC METAL
LEN=0050 INSTALLED 1993

0134/0524 OSWAYO ST
(SR4012 SEG 0010/0000)
0134/0148 BMSSEN 52/4017/0134/0136
2 0 52008 0 00 0292+41
BRANCH OSWAYO CREEK
0134/0136 BMSBG 52/4017/0134/0136
028996 FT 2 0 52008 0 00 0290+88
NC OSWAYO ST

028996 FT

5 0134/0000 LENGTH(AH 2986 BK 0800)
018 "DIA CIRC METAL
0124/0370 LEN=0050 INSTALLED UNKN
0124/0304 BMSSEN 52/4017/0124/0220
0 0 00000 0 00 0000+00
OSWAYO CREEK

028196 FT

0124/0220 BMSBG 52/4017/0124/0220
028196 FT 0 0 00000 0 00 0000+00
SHINGLEHOUSE
SHARON T

5 0124/0000 LENGTH(AH 0800 BK 2317)
BRANCH OSWAYO CREEK
STRUCTURE LENGTH 22 FT
0120/2161 BMSID 52/4017/0120/2161
024 "DIA CIR PLASTIC
0120/1663 LEN=0038 INSTALLED UNKN

GADSBY HOLLOW RD
(T362)

0120/1060

EXTRACT DATE: 11/25/2024 ROADWAY MANAGEMENT SYSTEM PAGE NUMBER: 344
PRINT DATE: 11/26/2024 SLD COUNTY/SR - ANNUAL PRINT COUNTY: POTTER

DIR: B TOTAL LEN: 6.057 MI. DIST: 02-6 SR: 4017
LEFT MUN: SHARON T RIGHT MUN: SHARON T

GENAUX RD
(T509)

025879 FT

025879 FT 2 0 52008 0 00 0259+40
024"H 36"W ELLIP METAL
LEN=0040 INSTALLED UNKN
LENGTH(AH 2317 BK 2969)

5 0120/0000

030 "DIA CIR PLASTIC
LEN=0040 INSTALLED UNKN

0110/2107

018 "DIA CIRC CONCR
LEN=0055 INSTALLED 1993
BMS 52/4017/0110/0451
2 0 52008 0 00 0234+45

0110/0989
0110/0477

0110/0451 BMSBG 52/4017/0110/0451
DUG RD
(T350)

022910 FT

0110/0240
022910 FT 2 0 52008 0 00 0229+50
5 0110/0000 LENGTH(AH 2969 BK 2264)

030"H 00"W MULT METAL
LEN=0030 INSTALLED UNKN

0100/1238

0100/1125

015 "DIA CIRC METAL
LEN=0036 INSTALLED 1993
2 0 52008 0 00 0206+75

0100/0264
020646 FT

020646 FT

5 0100/0000

030"H 60"W ELLIP METAL
LEN=0034 INSTALLED UNKN
018 "DIA CIRC METAL
LEN=0050 INSTALLED UNKN

0090/2316

015 "DIA CIRC METAL
LEN=0037 INSTALLED UNKN

0090/1709

024 "DIA CIR PLASTIC
LEN=0040 INSTALLED 2008

0090/1001

017798 FT

017798 FT 2 0 52008 0 00 0178+27
5 0090/0000 LENGTH(AH 2848 BK 2411)

020"H 30"W ELLIP METAL
LEN=0060 INSTALLED UNKN

0080/1805

EXTRACT DATE: 11/25/2024 ROADWAY MANAGEMENT SYSTEM PAGE NUMBER: 343
PRINT DATE: 11/26/2024 SLD COUNTY/SR - ANNUAL PRINT COUNTY: POTTER

DIR: B TOTAL LEN: 6.057 MI. DIST: 02-6 SR: 4017
LEFT MUN: SHARON T RIGHT MUN: SHARON T

	0080/0887	018 "DIA CIRC METAL LEN=0035 INSTALLED UNKN
	0080/0538	018 "DIA CIR PLASTIC LEN=0040 INSTALLED 2021
015387 FT	015387 FT	2 0 52008 0 00 0154+58
	0080/0000	LENGTH(AH 2411 BK 2352) 018 "DIA CIRC METAL
	0070/2172	LEN=0032 INSTALLED UNKN
	0070/1977	024 "DIA CIR PLASTIC LEN=0030 INSTALLED UNKN
	0070/1579	018 "DIA CIR PLASTIC LEN=0040 INSTALLED 2008
	0070/1135	018 "DIA CIR PLASTIC LEN=0040 INSTALLED 2008
	0070/0599	024 "DIA CIR PLASTIC LEN=0040 INSTALLED 2008
013035 FT	013035 FT	2 0 52008 0 00 0131+06
	NC SU	
	0070/0000	LENGTH(AH 2352 BK 1056) 018 "DIA CIR PLASTIC
	0060/0467	LEN=0050 INSTALLED 2021
	0060/0039	024 "DIA CIRC METAL LEN=0038 INSTALLED UNKN
011979 FT	011979 FT	2 0 52008 0 00 0120+50
		CANADA HOLLOW RD (T339)
	0060/0000	LENGTH(AH 1056 BK 1875) 012"H 18"W ELLIP METAL
	0050/1859	LEN=0042 INSTALLED 1993
	0050/1776	018 "DIA CIRC METAL LEN=0040 INSTALLED 1993
	0050/0933	018 "DIA CIRC METAL LEN=0041 INSTALLED UNKN
010104 FT	010104 FT	2 0 52008 0 00 0101+50
	0050/0000	LENGTH(AH 1875 BK 2421)
	0040/0750	018 "DIA CIR PLASTIC LEN=0050 INSTALLED 1999
	0040/0110	018 "DIA CIR PLASTIC LEN=0040 INSTALLED 1999
007683 FT	007683 FT	2 0 52008 0 00 0076+84
	0040/0000	LENGTH(AH 2421 BK 2120) 024 "DIA CIR PLASTIC

EXTRACT DATE: 11/25/2024 ROADWAY MANAGEMENT SYSTEM PAGE NUMBER: 342
PRINT DATE: 11/26/2024 SLD COUNTY/SR - ANNUAL PRINT COUNTY: POTTER

DIR: B TOTAL LEN: 6.057 MI. DIST: 02-6 SR: 4017
LEFT MUN: SHARON T RIGHT MUN: SHARON T

005563 FT

002805 FT

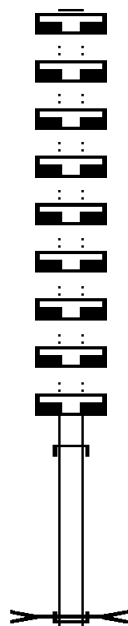
000000 FT

0030/1781	LEN=0050	INSTALLED	2002
0030/0910	018 "DIA	CIR PLASTIC	
	LEN=0052	INSTALLED	1999
0030/0528	SHAYTOWN RD		
	(T345)		
0030/0461	018 "DIA	CIR PLASTIC	
005563 FT	LEN=0028	INSTALLED	UNKN
	2 0 52008	0 00	0055+64
	018 "DIA	CIRC CONCR	
	LEN=0025	INSTALLED	UNKN
0030/0000	LENGTH(AH	2120 BK	2758)
	024 "DIA	CIRC CONCR	
0020/2563	LEN=0025	INSTALLED	UNKN
0020/1486	018 "DIA	CIRC METAL	
	LEN=0032	INSTALLED	UNKN
0020/0953	018 "DIA	CIR PLASTIC	
	LEN=0026	INSTALLED	2018
0020/0717	018 "DIA	CIR PLASTIC	
	LEN=0024	INSTALLED	2018
0020/0556	018 "DIA	CIR PLASTIC	
002805 FT	LEN=0027	INSTALLED	2018
	2 0 52008	0 00	0028+06
	018 "DIA	CIR PLASTIC	
	LEN=0025	INSTALLED	2018
0020/0000	LENGTH(AH	2758 BK	2805)
	018 "DIA	CIRC CONCR	
0010/2696	LEN=0025	INSTALLED	1993
0010/1786	015 "DIA	CIRC CONCR	
	LEN=0025	INSTALLED	UNKN
0010/0334	BMS EN 52/4017/0010/0292		
	2 0 52008	0 00	0002+92
	BRIDGE CLOSED		
	BELL RUN		
0010/0292	BMSBG 52/4017/0010/0292		
000000 FT	2 0 52008	0 00	0000+00
	NC SHAY TOWN RD		
INTER-BK	BELL RUN RD		
	(SR1009 SEG	0010/0000)	
	MFC BEGIN =	D	
	BK-MCKEAN		(42)
0010/0000	LENGTH(AH	2805 BK	0000)

EXTRACT DATE: 11/25/2024 ROADWAY MANAGEMENT SYSTEM PAGE NUMBER: 341
PRINT DATE: 11/26/2024 SLD COUNTY/SR - ANNUAL PRINT COUNTY: POTTER

DIR: B TOTAL LEN: 1.287 MI. DIST: 02-6 SR: 4016
LEFT MUN: GENESEE T RIGHT MUN: GENESEE T

006794 FT
006794 FT
006794 FT
006794 FT
006794 FT
006794 FT
006794 FT
006794 FT
006794 FT
006783 FT



006794 FT
7130/0000 LENGTH(AH 2173 BK 2556)
006794 FT
7120/0000 LENGTH(AH 2556 BK 2481)
006794 FT
7110/0000 LENGTH(AH 2481 BK 2480)
006794 FT
7100/0000 LENGTH(AH 2480 BK 2434)
006794 FT
7090/0000 LENGTH(AH 2434 BK 2300)
006794 FT
7080/0000 LENGTH(AH 2300 BK 2845)
006794 FT
7070/0000 LENGTH(AH 2845 BK 2456)
006794 FT
7060/0000 LENGTH(AH 2456 BK 1273)
006794 FT
7054/0000 LENGTH(AH 1273 BK 0011)
INTER-AHD KINNEY RD (TBK)
0052/0011 (T372)
006783 FT 2 0 52024 0 00 0111+87
OREBED CREEK
STRUCTURE LENGTH 11 FT
BMSID 52/4016/0052/0000
KINNEY RD (TBK)
(T372)
INTER-BK
0052/0000 LENGTH(AH 0011 BK 1187)

EXTRACT DATE: 11/25/2024 ROADWAY MANAGEMENT SYSTEM PAGE NUMBER: 340
PRINT DATE: 11/26/2024 SLD COUNTY/SR - ANNUAL PRINT COUNTY: POTTER

DIR: B TOTAL LEN: 1.287 MI. DIST: 02-6 SR: 4016
LEFT MUN: OSWAYO T RIGHT MUN: OSWAYO T

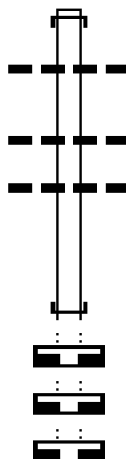
TORMEY RD
(T384)

006783 FT		006783 FT	
006783 FT		7050/0000 LENGTH(AH 1187 BK 2738)	
006783 FT		006783 FT	
		7040/0000 LENGTH(AH 2738 BK 0477)	
		006783 FT	
		7032/0000 LENGTH(AH 0477 BK 1678)	
		INTER-AHD KINNEY RD (TBK)	
		(T372)	
		0030/1678 OSWAYO T	
0030/1174			
		0030/1120 018 "DIA CIR PLASTIC	
		LEN=0035 INSTALLED UNKN	
		0030/0620 018 "DIA CIR PLASTIC	
		LEN=0035 INSTALLED UNKN	
005105 FT		005105 FT 2 0 52024 0 00 0051+05	
		018 "DIA CIR PLASTIC	
		LEN=0035 INSTALLED UNKN	
		0030/0000 LENGTH(AH 1678 BK 2297)	
		0020/1100 018 "DIA CIR PLASTIC	
		LEN=0035 INSTALLED UNKN	
		0020/0660 018 "DIA CIR PLASTIC	
		LEN=0035 INSTALLED UNKN	
		0020/0280 018 "DIA CIR PLASTIC	
002808 FT		LEN=0035 INSTALLED UNKN	
		002808 FT 2 0 52024 0 00 0028+08	
		015 "DIA CIR PLASTIC	
		LEN=0035 INSTALLED UNKN	
		0020/0000 LENGTH(AH 2297 BK 2808)	
		0010/1535 015 "DIA CIR PLASTIC	
		LEN=0035 INSTALLED UNKN	
		0010/0037 018 "DIA CIR PLASTIC	
000000 FT		LEN=0040 INSTALLED 2006	
		000000 FT 2 0 52024 0 00 0000+00	
		NC IR RISH SETTLEMENT RD	
		ELEVEN MILE RD	
		(SR4023 SEG 0180/1188)	
		INTER-BK BUTTER CREEK RD	
		(T371)	
		MFC BEGIN = D	
		0010/0000 LENGTH(AH 2808 BK 0000)	

EXTRACT DATE: 11/25/2024 ROADWAY MANAGEMENT SYSTEM PAGE NUMBER: 339
PRINT DATE: 11/26/2024 SLD COUNTY/SR - ANNUAL PRINT COUNTY: POTTER

DIR: B TOTAL LEN: .321 MI. DIST: 02-6 SR: 4015
LEFT MUN: SHARON T RIGHT MUN: SHARON T

001695 FT



000000 FT

000000 FT

000000 FT

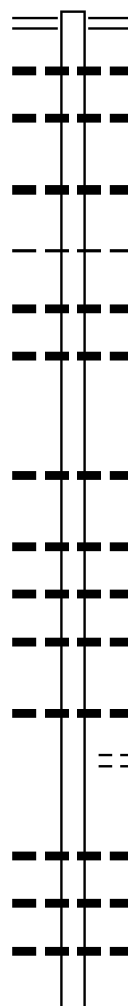
000000 FT

001695 FT AH-MCKEAN (42)
INTER-AHD BELLS RUN RD
0034/1695 (SR1007 SEG 0010/0000)
018 "DIA CIRC METAL
0034/1104 LEN=0040 INSTALLED 1993
018 "DIA CIR PLASTIC
0034/0416 LEN=0040 INSTALLED 2006
018 "DIA CIR PLASTIC
0034/0099 LEN=0040 INSTALLED 2006
000000 FT 0 0 00000 0 00 0000+00
NC BELLS RUN RD
INTER-BK BELLS RUN RD
(TWP)
5 0034/0000 LENGTH(AH 1695 BK 0929)
000000 FT
7030/0000 LENGTH(AH 0929 BK 2075)
000000 FT
7020/0000 LENGTH(AH 2075 BK 2160)
000000 FT
7010/0000 LENGTH(AH 2160 BK 0000)

EXTRACT DATE: 11/25/2024 ROADWAY MANAGEMENT SYSTEM PAGE NUMBER: 338
PRINT DATE: 11/26/2024 SLD COUNTY/SR - ANNUAL PRINT COUNTY: POTTER

DIR: B TOTAL LEN: 5.309 MI. DIST: 02-6 SR: 4014
LEFT MUN: OSWAYO T RIGHT MUN: OSWAYO T

028029 FT



028029 FT ELEVEN MILE RD
0110/2657 (SR4023 SEG 0050/1398)
018 "DIA CIRC CONCR
0110/2642 LEN=0060 INSTALLED UNKN
024 "DIA CIRC CONCR
0110/2494 LEN=0035 INSTALLED UNKN
015 "DIA CIRC CONCR
0110/1637 LEN=0032 INSTALLED UNKN
OSWAYO
SHARON T
0110/1003 015 "DIA CIRC CONCR
0110/0992 LEN=0032 INSTALLED UNKN
015 "DIA CIRC CONCR
0110/0630 LEN=0032 INSTALLED UNKN
025372 FT 2 0 52045 0 01 0255+12
5 0110/0000 LENGTH(AH 2657 BK 2618)
024 "DIA CIR PLASTIC
0100/2618 LEN=0040 INSTALLED 2016
018 "DIA CIRC CONCR
0100/1903 LEN=0041 INSTALLED UNKN
018 "DIA CIR PLASTIC
0100/1442 LEN=0040 INSTALLED 2017
018 "DIA CIRC CONCR
0100/1067 LEN=0033 INSTALLED 1999
030 "DIA CIRC CONCR
0100/0441 LEN=0034 INSTALLED UNKN
JACOBS HILL RD
(T365)
0100/0214 2 0 52045 0 00 0229+20
022754 FT 024 "DIA CIRC CONCR
LEN=0038 INSTALLED UNKN
5 0100/0000 LENGTH(AH 2618 BK 2142)
024 "DIA CIR PLASTIC
0090/1855 LEN=0040 INSTALLED 2017
015 "DIA CIRC CONCR
0090/1647 LEN=0040 INSTALLED UNKN
PLANK CREEK
STRUCTURE LENGTH 9 FT

025372 FT

022754 FT

EXTRACT DATE: 11/25/2024 ROADWAY MANAGEMENT SYSTEM PAGE NUMBER: 337
PRINT DATE: 11/26/2024 SLD COUNTY/SR - ANNUAL PRINT COUNTY: POTTER

DIR: B TOTAL LEN: 5.309 MI. DIST: 02-6 SR: 4014
LEFT MUN: SHARON T RIGHT MUN: SHARON T

020612 FT

017786 FT

><	0090/1274	BMSID 52/4014/0090/1274
---	0090/1248	060" DIA CIRC METAL
---	0090/1040	LEN=0060 INSTALLED 2008
---	0090/0732	015" DIA CIRC CONCR UNKN
---	0090/0466	LEN=0046 INSTALLED UNKN
---	0090/0096	015" DIA CIRC CONCR UNKN
---	020612 FT	LEN=0030 INSTALLED UNKN
		015" DIA CIRC CONCR UNKN
		LEN=0048 INSTALLED UNKN
		015" DIA CIRC CONCR UNKN
		LEN=0040 INSTALLED UNKN
		2 0 52045 0 00 0206+36
		TRIB ELEVEN MILE CREEK
		STRUCTURE LENGTH 9 FT
><	0090/0000	BMSID 52/4014/0090/0000
---	0080/2382	LENTH(AH 2142 BK 2826)
---	0080/2179	015" DIA CIRC CONCR UNKN
---	0080/1937	LEN=0029 INSTALLED UNKN
---	0080/1650	015" DIA CIRC CONCR UNKN
---	0080/1378	LEN=0046 INSTALLED UNKN
---	0080/0898	015" DIA CIRC CONCR UNKN
---	0080/0670	LEN=0043 INSTALLED UNKN
		015" DIA CIRC CONCR UNKN
		LEN=0042 INSTALLED UNKN
		015" DIA CIRC CONCR UNKN
		LEN=0038 INSTALLED UNKN
		072"H 48"W CON BOX CUL
		LEN=0070 INSTALLED 2003
		018" DIA CIR PLASTIC
		LEN=0040 INSTALLED UNKN
		017786 FT 2 0 52045 0 00 0178+10
		060"H 48"W CON BOX CUL
		LEN=0026 INSTALLED 1993
><	0080/0000	LENTH(AH 2826 BK 2733)
---	0070/2237	015" DIA CIRC CONCR UNKN
---	0070/1997	LEN=0040 INSTALLED UNKN
---	0070/1826	015" DIA CIRC CONCR UNKN
---	0070/1412	LEN=0032 INSTALLED UNKN
---	0070/0898	018" DIA CIR PLASTIC
---	0070/0626	LEN=0043 INSTALLED UNKN
---	0070/0008	WILDCAT RD
		(T372)
		015" DIA CIRC CONCR
		LEN=0047 INSTALLED 1993
		015" DIA CIRC CONCR
		LEN=0042 INSTALLED UNKN
		015" DIA CIRC CONCR
		LEN=0021 INSTALLED UNKN

EXTRACT DATE: 11/25/2024 ROADWAY MANAGEMENT SYSTEM PAGE NUMBER: 336
PRINT DATE: 11/26/2024 SLD COUNTY/SR - ANNUAL PRINT COUNTY: POTTER

DIR: B TOTAL LEN: 5.309 MI. DIST: 02-6 SR: 4014
LEFT MUN: SHARON T RIGHT MUN: SHARON T

015053 FT

	015053 FT	2 0 52045	0 00 0150+77
	0070/0000	LENGTH(AH	2733 BK 2644)
		036 "DIA	CIR PLASTIC
	0060/2301	LEN=0060	INSTALLED UNKN
		015 "DIA	CIRC CONCR
	0060/2098	LEN=0041	INSTALLED UNKN
		018 "DIA	CIRC CONCR
	0060/1869	LEN=0039	INSTALLED UNKN
		018 "DIA	CIRC CONCR
	0060/1626	LEN=0036	INSTALLED UNKN
		015 "DIA	CIRC CONCR
	0060/1421	LEN=0039	INSTALLED UNKN
		048 "DIA	CIR PLASTIC
	0060/1117	LEN=0050	INSTALLED 2013
		015 "DIA	CIRC CONCR
	0060/1031	LEN=0035	INSTALLED UNKN
		018 "DIA	CIR PLASTIC
	0060/0713	LEN=0040	INSTALLED UNKN
		015 "DIA	CIRC CONCR
	0060/0475	LEN=0044	INSTALLED UNKN
		015 "DIA	CIRC CONCR
	0060/0243	LEN=0036	INSTALLED UNKN

012409 FT

	012409 FT	2 0 52045	0 00 0124+33
		038 "H 57"	W ELLIP METAL
		LEN=0060	INSTALLED UNKN
	0060/0000	LENGTH(AH	2644 BK 2313)
		015 "DIA	CIRC CONCR
	0050/1925	LEN=0042	INSTALLED UNKN
		015 "DIA	CIRC CONCR
	0050/1623	LEN=0042	INSTALLED UNKN
		048 "DIA	CIR PLASTIC
	0050/1311	LEN=0050	INSTALLED 2013
		015 "DIA	CIRC CONCR
	0050/0932	LEN=0041	INSTALLED UNKN
		015 "DIA	CIRC CONCR
	0050/0589	LEN=0042	INSTALLED UNKN
		018 "DIA	CIR PLASTIC
	0050/0309	LEN=0040	INSTALLED 2011

010096 FT

	010096 FT	2 0 52045	0 00 0101+20
	0050/0000	LENGTH(AH	2313 BK 2437)
		018 "DIA	CIR PLASTIC
	0040/2069	LEN=0040	INSTALLED 2011
		018 "DIA	CIR PLASTIC
	0040/1657	LEN=0045	INSTALLED 2010
		018 "DIA	CIR PLASTIC
	0040/0794	LEN=0045	INSTALLED 2010
		018 "DIA	CIR PLASTIC
	0040/0508	LEN=0050	INSTALLED 2010
		018 "DIA	CIR PLASTIC

EXTRACT DATE: 11/25/2024 ROADWAY MANAGEMENT SYSTEM PAGE NUMBER: 335
PRINT DATE: 11/26/2024 SLD COUNTY/SR - ANNUAL PRINT COUNTY: POTTER

DIR: B TOTAL LEN: 5.309 MI. DIST: 02-6 SR: 4014
LEFT MUN: SHARON T RIGHT MUN: SHARON T

007659 FT

0040/0009 LEN=0040 INSTALLED 2010
007659 FT 2 0 52045 0 00 0076+83
5 0040/0000 LENGTH(AH 2437 BK 2821)

024 "DIA CIR PLASTIC
0030/2127 LEN=0040 INSTALLED 2011
018 "DIA CIR PLASTIC
0030/1732 LEN=0040 INSTALLED 2011

018 "DIA CIR PLASTIC
0030/1109 LEN=0040 INSTALLED 2011
018 "DIA CIR PLASTIC
0030/0750 LEN=0040 INSTALLED 2011
018 "DIA CIR PLASTIC
0030/0193 LEN=0040 INSTALLED 2011

004838 FT

004838 FT 2 0 52045 0 00 0048+62
5 0030/0000 LENGTH(AH 2821 BK 2443)

WHEELER HILL RD
(T374)
0020/2113 018 "DIA CIR PLASTIC
0020/2093 LEN=0040 INSTALLED 2011
018 "DIA CIR PLASTIC
0020/1744 LEN=0040 INSTALLED 2011

024 "DIA CIR PLASTIC
0020/1092 LEN=0045 INSTALLED 2010
024 "DIA CIR PLASTIC
0020/0509 LEN=0050 INSTALLED 2010
024 "DIA CIR PLASTIC

002395 FT

0020/0012 LEN=0045 INSTALLED 2013
002395 FT 2 0 52045 0 00 0023+86
5 0020/0000 LENGTH(AH 2443 BK 2395)

018 "DIA CIR PLASTIC
0010/0997 LEN=0050 INSTALLED 2013
018 "DIA CIR PLASTIC
0010/0610 LEN=0040 INSTALLED 2013
0010/0276 BMSSEN 52/4014/0010/0231
2 0 52045 0 00 0002+22

000000 FT

HONEOYE CREEK
0010/0231 BMSBG 52/4014/0010/0231
000000 FT 2 0 52045 0 00 0000+00

VILLAGE: EAST SHARON
NC PLANK RD
HONEOYE RD
(SR4021 SEG 0050/1040)
MFC BEGIN = E

5 0010/0000 LENGTH(AH 2395 BK 0000)

EXTRACT DATE: 11/25/2024 ROADWAY MANAGEMENT SYSTEM PAGE NUMBER: 334
PRINT DATE: 11/26/2024 SLD COUNTY/SR - ANNUAL PRINT COUNTY: POTTER

DIR: B TOTAL LEN: 7.182 MI. DIST: 02-6 SR: 4013
LEFT MUN: ALLEGANY T RIGHT MUN: ALLEGANY T

GOLD RD 037923 FT
(SR0049 SEG 0140/0218) 0150/3361

LONG RD
(T398)

0150/1085

034562 FT

037923 FT	GOLD RD
0150/3361	(SR0049 SEG 0140/0218)
0150/2926	024 " DIA CIR PLASTIC
0150/2403	LEN=0034 INSTALLED UNKN
	BMSSEN 52/4013/0150/2323
	2 0 52048 0 00 0369+30
	ALLEGHENY RIVER
0150/2323	BMSBG 52/4013/0150/2323
	018 " DIA CIR PLASTIC
0150/2178	LEN=0040 INSTALLED UNKN
	GROSS HOLLOW RD
	(T399)
	MARVIN HILL RD
0150/2104	(T400)
	024 " DIA CIRC METAL
0150/2057	LEN=0040 INSTALLED 2003
	018 " DIA CIRC METAL
0150/1888	LEN=0040 INSTALLED 2003
	015 " DIA CIRC METAL
0150/1809	LEN=0040 INSTALLED 1999
	048"H 72"W ELLIP METAL
0150/1724	LEN=0035 INSTALLED 2003
	015"H 23"W ELLIPTICAL*
0150/1483	LEN=0040 INSTALLED 2003
	030"H 00"W MULT METAL
0150/1299	LEN=0035 INSTALLED 2003
	021"H 15"W ELLIP METAL
0150/1156	LEN=0040 INSTALLED 2003
	015 " DIA CIR PLASTIC
0150/0833	LEN=0040 INSTALLED 2004
	018 " DIA CIR PLASTIC
0150/0612	LEN=0040 INSTALLED 2004
	018 " DIA CIR PLASTIC
0150/0184	LEN=0031 INSTALLED UNKN
034562 FT	2 0 52048 0 00 0345+68
5 0150/0000	LENGTH(AH 3361 BK 2479)
	018 " DIA CIR PLASTIC
0140/1866	LEN=0031 INSTALLED UNKN
	018 " DIA CIR PLASTIC
0140/1564	LEN=0054 INSTALLED UNKN
	018 " DIA CIR PLASTIC
0140/0925	LEN=0054 INSTALLED UNKN

DIR: B TOTAL LEN: 7.182 MI.
LEFT MUN: ALLEGANY T

DIST: 02-6 SR: 4013
RIGHT MUN: ALLEGANY T

2 0 52048 0 00 0244+16 024412 FT
BURROWS RD
(T397) 0110/0000

032083 FT

029362 FT

026848 FT

0140/0501
032083 FT

0140/0000

0130/2090

0130 / 1448

0130 / 1168

0130/0436

0130/0080

0130/0000

0120/1970

0120 / 1684

0120 / 1103

0120/0694

0120 / 0682

0 1 2 0 / 0 2 2 1

CONCLUSIONS

5 0120/0000

0110/0937

024412 FT

5 0110/0000

```

018 "DIA CIR PLASTIC
LEN=0032 INSTALLED UNKN
20 52048 0 00 0320+89

```

018 "DIA CIR PLASTIC
LEN=0032 INSTALLED UNKN
LENGTH(AH 2479 BK 2721)

018 " DIA CIR PLASTIC
LEN=0045 INSTALLED UNKN

```
018 "DIA CIR PLASTIC
LEN=0054 INSTALLED UNKN
048 "DIA CIRC METAL
LEN=0060 INSTALLED 2003
```

```
018 "DIA CIR PLASTIC
LEN=0031 INSTALLED UNKN
042 "DIA CIR PLASTIC
LEN=0063 INSTALLED UNKN
```

```

2 0 52048 0 00 0293+68
LENGTH(AH 2721 BK 2514)

```

```

018 "DIA CIR PLASTIC
LEN=0035 INSTALLED UNKN
024 "DIA CIR PLASTIC

```

```

024 DIA CIR PLASTIC
LEN=0037 INSTALLED UNKN
036 " DIA CIR PLASTIC
LEN=0055 INSTALLED UNKN

```

ALLEGANY
SWEDEN T

018 " DIA CIR PLASTIC
LEN=0044 INSTALLED UNKN

```

024 "DIA CIR PLASTIC
LEN=0040 INSTALLED UNKN

```

2 0 5 2 0 4 8 0 0 0 2 6 8 + 5 2
0 2 4 " D I A C I R P L A S T I C

```

LEN=0054  INSTALLED  UNKN
LENGTH(AH  2514  BK  2436)

```

024 " DIA CIRC METAL
LEN=0065 INSTALLED UNKN

LENGTH (AH 2436 BK 2405)

EXTRACT DATE: 11/25/2024 ROADWAY MANAGEMENT SYSTEM PAGE NUMBER: 332
PRINT DATE: 11/26/2024 SLD COUNTY/SR - ANNUAL PRINT COUNTY: POTTER

DIR: B TOTAL LEN: 7.182 MI. DIST: 02-6 SR: 4013
LEFT MUN: SWEDEN T RIGHT MUN: SWEDEN T

022007 FT

019315 FT

016454 FT

014977 FT

0100/1104	018 " DIA	CIR PLASTIC
0100/0807	LEN=0043	INSTALLED UNKN
	018 " DIA	CIR PLASTIC
	LEN=0054	INSTALLED 2017
022007 FT	2 0 52048	0 00 0220+00
0100/0000	LENGTH(AH	2405 BK 2692)
	024 " DIA	CIR PLASTIC
0090/2231	LEN=0047	INSTALLED UNKN
	018 " DIA	CIR PLASTIC
0090/1973	LEN=0054	INSTALLED UNKN
	018 " DIA	CIR PLASTIC
0090/1439	LEN=0040	INSTALLED 2016
	018 " DIA	CIR PLASTIC
0090/0946	LEN=0036	INSTALLED UNKN
	024 " DIA	CIR PLASTIC
0090/0190	LEN=0054	INSTALLED UNKN
019315 FT	2 0 52048	0 00 0193+38
	NORTH HOLLOW RD	
	(SR1002 SEG 0010/0000)	
0090/0000	LENGTH(AH	2692 BK 2861)
	018 " DIA	CIR PLASTIC
0080/2766	LEN=0060	INSTALLED 2017
	024 " DIA	CIR PLASTIC
0080/2293	LEN=0045	INSTALLED UNKN
	018 " DIA	CIR PLASTIC
0080/1997	LEN=0054	INSTALLED UNKN
	018 " DIA	CIR PLASTIC
0080/1752	LEN=0040	INSTALLED 2017
	018 " DIA	CIR PLASTIC
0080/1387	LEN=0054	INSTALLED UNKN
	018 " DIA	CIR PLASTIC
0080/1105	LEN=0045	INSTALLED 2017
	015 " DIA	CIRC METAL
0080/0783	LEN=0050	INSTALLED UNKN
	018 " DIA	CIR PLASTIC
0080/0519	LEN=0054	INSTALLED UNKN
016454 FT	2 0 52048	0 00 0164+77
0080/0000	LENGTH(AH	2861 BK 1477)
	036 " H 58 " W	CON BOX CUL
0070/1472	LEN=0025	INSTALLED UNKN
	015 " DIA	CIR PLASTIC
0070/0937	LEN=0036	INSTALLED UNKN
0070/0495	BMSSEN 52/4013/0070/0485	
	2 0 52048	0 00 0154+77
	NORTH HOLLOW RUN	
0070/0485	BMSBG 52/4013/0070/0485	
014977 FT	2 0 52048	0 00 0150+00

DIST: 02-6 SR: 4013
RIGHT MUN: SWEDEN T

EXTRACT DATE: 11/25/2024 ROADWAY MANAGEMENT SYSTEM PAGE NUMBER: 330
PRINT DATE: 11/26/2024 SLD COUNTY/SR - ANNUAL PRINT COUNTY: POTTER

DIR: B TOTAL LEN: 7.182 MI. DIST: 02-6 SR: 4013
LEFT MUN: EULALIA T RIGHT MUN: EULALIA T

004915 FT

002498 FT

000000 FT

0030/2163	LEN=0040	INSTALLED 2001
030 "DIA	CIR PLASTIC	
0030/2095	LEN=0040	INSTALLED 2016
018 "DIA	CIR PLASTIC	
0030/1568	LEN=0054	INSTALLED UNKN
018 "DIA	CIR PLASTIC	
0030/1401	LEN=0054	INSTALLED 2001
018 "DIA	CIR PLASTIC	
0030/0680	LEN=0054	INSTALLED 2001
018 "DIA	CIR PLASTIC	
0030/0190	LEN=0054	INSTALLED 2001
018 "DIA	CIR PLASTIC	
0030/0112	LEN=0040	INSTALLED 2016
004915 FT	2 0 52048	0 00 0049+17
018 "DIA	CIR PLASTIC	
LEN=0040	INSTALLED 2001	
0030/0000	LENGTH(AH 2666 BK 2417)	
018 "DIA	CIR PLASTIC	
0020/1953	LEN=0040	INSTALLED 2001
018 "DIA	CIR PLASTIC	
0020/0999	LEN=0040	INSTALLED 2001
018 "DIA	CIR PLASTIC	
0020/0432	LEN=0040	INSTALLED 2001
018 "DIA	CIR PLASTIC	
0020/0063	LEN=0045	INSTALLED 2017
002498 FT	2 0 52048	0 00 0025+00
0020/0000	LENGTH(AH 2417 BK 2498)	
018 "DIA	CIR PLASTIC	
0010/2108	LEN=0060	INSTALLED 2017
EULALIA		
0010/2063	COUDERSPORT B	
018 "DIA	CIR PLASTIC	
0010/1347	LEN=0054	INSTALLED 2001
018 "DIA	CIR PLASTIC	
0010/0795	LEN=0035	INSTALLED UNKN
018 "DIA	CIR PLASTIC	
0010/0033	LEN=0044	INSTALLED 2017
000000 FT	2 0 52048	0 00 0000+00
NC HO	LOW RD	
SECOND ST		
(SR0006	SEG 0340/0000)	
INEZ RD		
(SR0872	SEG 0580/1796)	
MFC BEGIN = E		
0010/0000	LENGTH(AH 2498 BK 0000)	

EXTRACT DATE: 11/25/2024 ROADWAY MANAGEMENT SYSTEM PAGE NUMBER: 329
PRINT DATE: 11/26/2024 SLD COUNTY/SR - ANNUAL PRINT COUNTY: POTTER

DIR: B TOTAL LEN: .295 MI. DIST: 02-6 SR: 4012
LEFT MUN: SHARON T RIGHT MUN: SHARON T

PRESS AV 001555 FT
(SR0044 SEG 1060/0683) 0010/1555

NICHOLS ST
(BORO) 0010/0914

000000 FT

OSWAYO ST
(SR4017 SEG 0134/0524) 0010/0000



001555 FT PRESS AV
0010/1555 (SR0044 SEG 1060/0683)
SHARON
0010/1524 SHINGLEHOUSE B
018 "DIA CIRC CONCR
0010/1510 LEN=0080 INSTALLED UNKN

0010/0071 024 "DIA CIRC CONCR
LEN=0020 INSTALLED UNKN
000000 FT 2 0 52008 1 00 0000+00
SUNNYSIDE RD
(SR4017 SEG 0134/0524)
NC OSWAYO ST
MFC BEGIN = E
0010/0000 LENGTH(AH 1555 BK 0000)

EXTRACT DATE: 11/25/2024 ROADWAY MANAGEMENT SYSTEM PAGE NUMBER: 328
PRINT DATE: 11/26/2024 SLD COUNTY/SR - ANNUAL PRINT COUNTY: POTTER
DIR: B TOTAL LEN: 5.364 MI. DIST: 02-6 SR: 4011
LEFT MUN: ALLEGANY T RIGHT MUN: ALLEGANY T

ANDREWS SETTLEMENT RD 028324 FT
(SR0244 SEG 0210/0957) 0110/3475

	028324 FT	ANDREWS SETTLEMENT RD
	INTER-AHD	(SR0244 SEG 0210/0957)
	0110/3475	036 "DIA CIRC METAL
	0110/3440	LEN=0035 INSTALLED UNKN
	0110/3233	018 "DIA CIR PLASTIC
	0110/2940	LEN=0030 INSTALLED 2002
	0110/2814	018 "DIA CIR PLASTIC
	0110/2641	LEN=0030 INSTALLED 2002
	0110/2185	018 "DIA CIR PLASTIC
	0110/2139	LEN=0055 INSTALLED 2022
	0110/2031	018 "DIA CIR PLASTIC
	0110/1737	LEN=0030 INSTALLED 2002
	0110/0998	018 "DIA CIR PLASTIC
	0110/0947	LEN=0040 INSTALLED 2012
		036 "DIA CIR PLASTIC
		LEN=0055 INSTALLED 2022
	024849 FT	2 0 52021 0 01 0249+10
		VILLAGE: ANDREWS SETTLE
		018 "DIA CIR PLASTIC
		LEN=0040 INSTALLED 2002
	5 0110/0000	LENGTH(AH 3475 BK 2585)
	0100/1507	024 "DIA CIR PLASTIC
	0100/1079	LEN=0040 INSTALLED 2012
	0100/0721	018 "DIA CIR PLASTIC
	0100/0515	LEN=0040 INSTALLED UNKN
	0100/0330	018 "DIA CIR PLASTIC
		LEN=0033 INSTALLED UNKN
		018 "DIA CIR PLASTIC
		LEN=0040 INSTALLED UNKN
		018 "DIA CIR PLASTIC
		LEN=0040 INSTALLED 2002

024849 FT

EXTRACT DATE: 11/25/2024 ROADWAY MANAGEMENT SYSTEM PAGE NUMBER: 327
PRINT DATE: 11/26/2024 SLD COUNTY/SR - ANNUAL PRINT COUNTY: POTTER

DIR: B TOTAL LEN: 5.364 MI. DIST: 02-6 SR: 4011
LEFT MUN: ALLEGANY T RIGHT MUN: ALLEGANY T

022264 FT

022264 FT

2 0 52021 0 01 0223+01
018 "DIA CIR PLASTIC
LEN=0040 INSTALLED UNKN
018 "DIA CIR PLASTIC
LEN=0040 INSTALLED 2002
018 "DIA CIR PLASTIC
LEN=0035 INSTALLED 1994
018 "DIA CIR PLASTIC
LEN=0040 INSTALLED 2002
018 "DIA CIR PLASTIC
LEN=0040 INSTALLED 2002
018 "DIA CIR PLASTIC
LEN=0040 INSTALLED 2002
018 "DIA CIR PLASTIC
LEN=0040 INSTALLED 2002
020025 FT 2 0 52021 0 01 0200+62
0090/0000 LENGTH(AH 2239 BK 2718)
018 "DIA CIRC METAL
LEN=0040 INSTALLED UNKN
018 "DIA CIR PLASTIC
LEN=0040 INSTALLED UNKN
018 "DIA CIR PLASTIC
LEN=0040 INSTALLED UNKN

020025 FT

020025 FT

0090/0000
0080/2718
0080/2237
0080/1887

017307 FT

017307 FT

COWBURN RD
(T359)
036 "DIA CIR PLASTIC
LEN=0070 INSTALLED 2014
018 "DIA CIR PLASTIC
LEN=0040 INSTALLED 2002
018 "DIA CIR PLASTIC
LEN=0040 INSTALLED 2002
2 0 52021 0 01 0173+42
018 "DIA CIR PLASTIC
LEN=0040 INSTALLED 2002
018 "DIA CIR PLASTIC
LENGTH(AH 2718 BK 2336)
018 "DIA CIR PLASTIC
LEN=0040 INSTALLED UNKN

0080/0000

0070/1990

014971 FT

014971 FT

0070/0856
0070/0321
0070/0000 LENGTH(AH 2336 BK 1863)
018 "DIA CIR PLASTIC
LEN=0040 INSTALLED 1998
018 "DIA CIR PLASTIC
LEN=0040 INSTALLED 2002
018 "DIA CIR PLASTIC

0060/1612

0060/1060

EXTRACT DATE: 11/25/2024 ROADWAY MANAGEMENT SYSTEM PAGE NUMBER: 326
PRINT DATE: 11/26/2024 SLD COUNTY/SR - ANNUAL PRINT COUNTY: POTTER

DIR: B TOTAL LEN: 5.364 MI. DIST: 02-6 SR: 4011
LEFT MUN: ALLEGANY T RIGHT MUN: ALLEGANY T

2 0 52021 0 01 0131+43 013108 FT
FOR SR 4008 AND 4011
(SR4008 SEG 0070/2404) 0060/0000
TO/FROM 4008/0070 SH
(CONN) 0050/2641

009952 FT

007770 FT

0060/0749	LEN=0040	INSTALLED 2002
018 "DIA	CIR PLASTIC	
0060/0447	LEN=0040	INSTALLED 2002
018 "DIA	CIRC METAL	
0060/0017	LEN=0040	INSTALLED UNKN
013108 FT		
5 0060/0000	LENGTH(AH 1863 BK 3156)	
0050/2513	018 "DIA	CIR PLASTIC
	LEN=0040	INSTALLED 2001
0050/2330	018 "DIA	CIR PLASTIC
	LEN=0035	INSTALLED 2008
0050/1646	024 "DIA	CIRC METAL
	LEN=0040	INSTALLED UNKN
0050/1515	018 "DIA	CIRC METAL
	LEN=0038	INSTALLED UNKN
0050/0783	018 "DIA	CIRC METAL
	LEN=0040	INSTALLED UNKN
0050/0464	018 "DIA	CIR PLASTIC
	LEN=0040	INSTALLED 2014
0050/0133	018 "DIA	CIR PLASTIC
	LEN=0040	INSTALLED 2004
009952 FT	2 0 52021 0 01 0099+87	
5 0050/0000	LENGTH(AH 3156 BK 2182)	
0040/1947	018 "DIA	CIR PLASTIC
	LEN=0040	INSTALLED 2004
0040/1597	018 "DIA	CIR PLASTIC
	LEN=0045	INSTALLED 2014
0040/1293	018 "DIA	CIR PLASTIC
	LEN=0040	INSTALLED 2012
0040/0794	036 "DIA	CIR PLASTIC
	LEN=0050	INSTALLED 2014
0040/0295	018 "DIA	CIR PLASTIC
	LEN=0040	INSTALLED 2009
007770 FT	2 0 52021 0 00 0077+46	
5 0040/0000	LENGTH(AH 2182 BK 2523)	
0030/2379	018 "DIA	CIR PLASTIC
	LEN=0040	INSTALLED 2009
0030/2033	018 "DIA	CIR PLASTIC
	LEN=0040	INSTALLED 2008
0030/1729	018 "DIA	CIR PLASTIC
	LEN=0045	INSTALLED 2008
0030/1475	018 "DIA	CIR PLASTIC
	LEN=0040	INSTALLED 2008
0030/1142	018 "DIA	CIR PLASTIC
	LEN=0040	INSTALLED UNKN

EXTRACT DATE: 11/25/2024 ROADWAY MANAGEMENT SYSTEM PAGE NUMBER: 325
PRINT DATE: 11/26/2024 SLD COUNTY/SR - ANNUAL PRINT COUNTY: POTTER

DIR: B TOTAL LEN: 5.364 MI. DIST: 02-6 SR: 4011
LEFT MUN: ALLEGANY T RIGHT MUN: ALLEGANY T

005247 FT

002618 FT

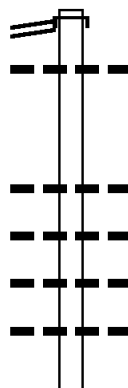
000000 FT

0030/0839	018 "DIA CIR PLASTIC
	LEN=0040 INSTALLED 2008
0030/0524	018 "DIA CIR PLASTIC
	LEN=0040 INSTALLED 2008
0030/0014	BMSBN 52/4011/0030/0000
005247 FT	2 0 5 2021 0 00 0052+23
	PEET BROOK
	BMSBG 52/4011/0030/0000
0030/0000	LENGTH(AH 2523 BK 2629)
	TEUSCHER HILL RD
0020/2058	(T401)
	018 "DIA CIRC METAL
0020/1608	LEN=0040 INSTALLED UNKN
	018 "DIA CIR PLASTIC
0020/1276	LEN=0060 INSTALLED 2014
	018 "DIA CIR PLASTIC
0020/1000	LEN=0040 INSTALLED 2009
	030 "DIA CIR PLASTIC
0020/0622	LEN=0040 INSTALLED 2012
002618 FT	2 0 5 2021 0 00 0026+18
	018 "DIA CIR PLASTIC
	LEN=0045 INSTALLED 2008
0020/0000	LENGTH(AH 2629 BK 2618)
	018 "DIA CIR PLASTIC
0010/2505	LEN=0040 INSTALLED 2009
	018 "DIA CIR PLASTIC
0010/2387	LEN=0040 INSTALLED 2005
	018 "DIA CIRC METAL
0010/2228	LEN=0040 INSTALLED UNKN
	018 "DIA CIRC METAL
0010/2013	LEN=0040 INSTALLED UNKN
	018 "DIA CIR PLASTIC
0010/1750	LEN=0040 INSTALLED 2008
	018 "DIA CIRC METAL
0010/0902	LEN=0040 INSTALLED UNKN
	018 "DIA CIR PLASTIC
0010/0608	LEN=0040 INSTALLED 2005
	018 "DIA CIR PLASTIC
0010/0241	LEN=0040 INSTALLED 2005
	015 "DIA CIRC CONCR
0010/0022	LEN=0047 INSTALLED UNKN
000000 FT	2 0 5 2021 0 00 0000+00
	VILLAGE: COLESBURG
	NC PEET BROOK RD
	GOLD RD
	(SR0049 SEG 0100/0000)
	MFC BEGIN = D
0010/0000	LENGTH(AH 2618 BK 0000)

DIR: B TOTAL LEN: .677 MI. DIST: 02-6 SR: 4010
LEFT MUN: SHINGLEHOUSE B RIGHT MUN: SHINGLEHOUSE B

EXTRACT DATE: 11/25/2024 ROADWAY MANAGEMENT SYSTEM PAGE NUMBER: 323
 PRINT DATE: 11/26/2024 SLD COUNTY/SR - ANNUAL PRINT COUNTY: POTTER
 DIR: B TOTAL LEN: 4.900 MI. DIST: 02-6 SR: 4009
 LEFT MUN: ALLEGANY T RIGHT MUN: ALLEGANY T

BRANCH RD 025870 FT
 (SR4008 SEG 0060/0000) 0100/2927



025870 FT
 INTER-AHD
 0100/2927
 0100/2798
 BRANCH RD
 (SR4008 SEG 0060/0000)
 018 "DIA CIR PLASTIC
 LEN=0050 INSTALLED UNKN
 0100/1592 018 "DIA CIR PLASTIC
 LEN=0054 INSTALLED 1998
 0100/1377 018 "DIA CIR PLASTIC
 LEN=0050 INSTALLED UNKN
 0100/1240 018 "DIA CIR PLASTIC
 LEN=0050 INSTALLED UNKN
 0100/1063 018 "DIA CIR PLASTIC
 LEN=0050 INSTALLED UNKN
 018 "DIA CIR PLASTIC

EXTRACT DATE: 11/25/2024 ROADWAY MANAGEMENT SYSTEM PAGE NUMBER: 322
PRINT DATE: 11/26/2024 SLD COUNTY/SR - ANNUAL PRINT COUNTY: POTTER

DIR: B TOTAL LEN: 4.900 MI. DIST: 02-6 SR: 4009
LEFT MUN: ALLEGANY T RIGHT MUN: ALLEGANY T

	022943 FT	0100/0278	LEN=0039	INSTALLED	UNKN
		022943 FT	2 0 52037	0 00	0228+93
		0100/0000	LENGTH(AH	2927	BK 2234)
			018 "DIA	CIR	PLASTIC
		0090/2234	LEN=0001	INSTALLED	2002
			030 "DIA	CIRC	METAL
		0090/1833	LEN=0039	INSTALLED	UNKN
			018 "DIA	CIR	PLASTIC
		0090/1548	LEN=0025	INSTALLED	UNKN
			024 "DIA	CIR	PLASTIC
		0090/1013	LEN=0040	INSTALLED	2002
			ALLEGANY		
		0090/0419	HEBRON T		
			018 "DIA	CIR	PLASTIC
		0090/0326	LEN=0040	INSTALLED	2017
	020709 FT	020709 FT	2 0 52037	0 00	0206+37
		0090/0000	LENGTH(AH	2234	BK 2893)
			036 "DIA	CIRC	METAL
		0080/2554	LEN=0025	INSTALLED	UNKN
			024 "DIA	CIR	PLASTIC
		0080/1040	LEN=0048	INSTALLED	1998
			018 "DIA	CIR	PLASTIC
		0080/0502	LEN=0035	INSTALLED	UNKN
			018 "DIA	CIR	PLASTIC
		0080/0008	LEN=0045	INSTALLED	UNKN
		017816 FT	2 0 52037	0 00	0177+65
	017816 FT	0080/0000	LENGTH(AH	2893	BK 2466)
			018 "DIA	CIR	PLASTIC
		0070/2134	LEN=0060	INSTALLED	1999
			018 "DIA	CIR	PLASTIC
		0070/1798	LEN=0036	INSTALLED	UNKN
			018 "DIA	CIR	PLASTIC
		0070/1696	LEN=0036	INSTALLED	UNKN
			024 "DIA	CIR	PLASTIC
		0070/1392	LEN=0037	INSTALLED	2006
			018 "DIA	CIR	PLASTIC
		0070/0433	LEN=0030	INSTALLED	UNKN
			018 "DIA	CIR	PLASTIC
		0070/0004	LEN=0030	INSTALLED	UNKN
		015350 FT	2 0 52037	0 00	0153+20
	015350 FT	0070/0000	LENGTH(AH	2466	BK 2461)
			018 "DIA	CIR	PLASTIC

EXTRACT DATE: 11/25/2024 ROADWAY MANAGEMENT SYSTEM PAGE NUMBER: 321
PRINT DATE: 11/26/2024 SLD COUNTY/SR - ANNUAL PRINT COUNTY: POTTER

DIR: B TOTAL LEN: 4.900 MI. DIST: 02-6 SR: 4009
LEFT MUN: HEBRON T RIGHT MUN: HEBRON T

012889 FT

010616 FT

007586 FT

0060/2127	LEN=0030	INSTALLED UNKN
024 "DIA	CIR PLASTIC	
0060/1866	LEN=0030	INSTALLED UNKN
018 "DIA	CIR PLASTIC	
0060/1162	LEN=0040	INSTALLED 1998
018 "DIA	CIR PLASTIC	
0060/0860	LEN=0036	INSTALLED 1998
018 "DIA	CIR PLASTIC	
0060/0620	LEN=0040	INSTALLED 2017
012889 FT	2 0 52037 0 00 0128+80	
018 "DIA	CIR PLASTIC	
LEN=0040	INSTALLED 1998	
5 0060/0000	LENGTH(AH 2461 BK 2273)	
018 "DIA	CIR PLASTIC	
0050/1672	LEN=0040	INSTALLED 1998
024 "DIA	CIR PLASTIC	
0050/1093	LEN=0038	INSTALLED UNKN
018 "DIA	CIR PLASTIC	
0050/0965	LEN=0040	INSTALLED UNKN
018 "DIA	CIR PLASTIC	
0050/0830	LEN=0040	INSTALLED 2017
024 "DIA	CIR PLASTIC	
0050/0646	LEN=0036	INSTALLED UNKN
018 "DIA	CIR PLASTIC	
0050/0303	LEN=0036	INSTALLED UNKN
010616 FT	2 0 52037 0 00 0106+28	
5 0050/0000	LENGTH(AH 2273 BK 3030)	
018 "DIA	CIR PLASTIC	
0040/2886	LEN=0036	INSTALLED UNKN
018 "DIA	CIR PLASTIC	
0040/1815	LEN=0040	INSTALLED 2002
018 "DIA	CIR PLASTIC	
0040/1348	LEN=0040	INSTALLED 2006
018 "DIA	CIR PLASTIC	
0040/1041	LEN=0036	INSTALLED UNKN
018 "DIA	CIR PLASTIC	
0040/0385	LEN=0045	INSTALLED 2006
BMSBN 52/4009/0040/0001		
0040/0012	2 0 52037 0 00 0076+31	
007586 FT	BRIDGE CLOSED	
BAKER CREEK		
BMSBG 52/4009/0040/0001		
5 0040/0000	LENGTH(AH 3030 BK 2109)	

EXTRACT DATE: 11/25/2024 ROADWAY MANAGEMENT SYSTEM PAGE NUMBER: 320
PRINT DATE: 11/26/2024 SLD COUNTY/SR - ANNUAL PRINT COUNTY: POTTER

DIR: B TOTAL LEN: 4.900 MI. DIST: 02-6 SR: 4009
LEFT MUN: HEBRON T RIGHT MUN: HEBRON T

005477 FT

002499 FT

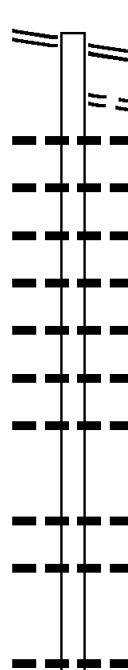
000000 FT

0030/1943	018 "DIA CIR PLASTIC
	LEN=0040 INSTALLED 2006
0030/1688	018 "DIA CIR PLASTIC
	LEN=0040 INSTALLED 2006
0030/1299	018 "DIA CIR PLASTIC
	LEN=0036 INSTALLED UNKN
0030/1052	048 "DIA CIR PLASTIC
	LEN=0031 INSTALLED UNKN
0030/1002	015 "H 21" W ELLIP METAL
	LEN=0040 INSTALLED UNKN
0030/0284	018 "DIA CIR PLASTIC
	LEN=0036 INSTALLED UNKN
005477 FT	2 0 52037 0 00 0054+90
0030/0000	LENGTH(AH 2109 BK 2978)
	024 "DIA CIR PLASTIC
0020/2735	LEN=0040 INSTALLED 2017
	048 "DIA CIR PLASTIC
0020/2300	LEN=0040 INSTALLED 2008
	018 "DIA CIR PLASTIC
0020/1964	LEN=0036 INSTALLED UNKN
0020/1133	018 "DIA CIR PLASTIC
	LEN=0040 INSTALLED 2017
0020/0808	018 "DIA CIR PLASTIC
	LEN=0036 INSTALLED UNKN
0020/0598	018 "DIA CIR PLASTIC
	LEN=0040 INSTALLED UNKN
0020/0352	018 "DIA CIR PLASTIC
	LEN=0036 INSTALLED UNKN
002499 FT	2 0 52037 0 00 0025+00
	015 "DIA CIR PLASTIC
0020/0000	LEN=0036 INSTALLED 2006
	LENGTH(AH 2978 BK 2499)
	024 "DIA CIR PLASTIC
0010/2045	LEN=0044 INSTALLED UNKN
0010/1262	018 "DIA CIR PLASTIC
	LEN=0044 INSTALLED UNKN
0010/1200	HEBRON
	EULALIA T
000000 FT	2 0 52037 0 00 0000+00
	NC BAKER CREEK RD
	GOLD RD
	(SR0049 SEG 0020/1406)
	MFC BEGIN = E
0010/0000	LENGTH(AH 2499 BK 0000)

EXTRACT DATE: 11/25/2024 ROADWAY MANAGEMENT SYSTEM PAGE NUMBER: 319
 PRINT DATE: 11/26/2024 SLD COUNTY/SR - ANNUAL PRINT COUNTY: POTTER
 DIR: B TOTAL LEN: 3.511 MI. DIST: 02-6 SR: 4008
 LEFT MUN: ALLEGANY T RIGHT MUN: ALLEGANY T

PETE BROOK RD 018536 FT
 (SR4011 SEG 0060/0000) 0070/2404

016132 FT



018536 FT PETE BROOK RD
 0070/2404 (SR4011 SEG 0060/0000)
 0070/2203 FOR SR 4008 AND 4011
 0070/2013 (CONN)
 0070/1776 048"H 00"W MULT PLSTIC
 0070/1615 LEN=0040 INSTALLED 2013
 0070/1385 036"DIA CIR PLASTIC
 0070/1050 LEN=0050 INSTALLED 2013
 0070/0800 018"DIA CIR PLASTIC
 0070/0400 LEN=0050 INSTALLED 2013
 016132 FT 018"DIA CIR PLASTIC
 5 0070/0000 LEN=0050 INSTALLED 2012
 0060/2206 2 0 52037 1 00 0022+76
 0060/1720 LENGTH(AH 2404 BK 2211)
 0060/0551 018"DIA CIR PLASTIC
 LEN=0030 INSTALLED UNKN

EXTRACT DATE: 11/25/2024 ROADWAY MANAGEMENT SYSTEM PAGE NUMBER: 318
PRINT DATE: 11/26/2024 SLD COUNTY/SR - ANNUAL PRINT COUNTY: POTTER

DIR: B TOTAL LEN: 3.511 MI. DIST: 02-6 SR: 4008
LEFT MUN: ALLEGANY T RIGHT MUN: ALLEGANY T

LC TO BOWERS RD
(CONN)

0060/0492

BOWERS RD
(T350)

0060/0300
013921 FT

011649 FT

009319 FT

==		0060/0403	018 "DIA CIR PLASTIC LEN=0032 INSTALLED UNKN
--		013921 FT	2 0 52037 1 00 0000+00 BAKER CREEK RD (SR4009 SEG 0100/2927)
==		0060/0000	LENGTH(AH 2211 BK 2272)
--		0050/1652	018 "DIA CIR PLASTIC LEN=0025 INSTALLED UNKN
--		0050/1200	018 "DIA CIR PLASTIC LEN=0040 INSTALLED 2012
--		0050/0751	018 "DIA CIR PLASTIC LEN=0035 INSTALLED UNKN
		011649 FT	2 0 52037 0 00 0280+15 ALLEGANY HEBRON T
--		0050/0000	LENGTH(AH 2272 BK 2330)
--		0040/2320	036 "DIA CIR PLASTIC LEN=0040 INSTALLED 2012
--		0040/2007	018 "DIA CIRC METAL LEN=0032 INSTALLED 1997
--		0040/1904	015 "DIA CIR PLASTIC LEN=0040 INSTALLED UNKN
--		0040/1127	030 "DIA CIR PLASTIC LEN=0045 INSTALLED UNKN
--		0040/1103	015 "DIA CIRC METAL LEN=0030 INSTALLED 1997
--		0040/0631	018 "DIA CIR PLASTIC LEN=0040 INSTALLED 2012
--		0040/0264	018 "DIA CIR PLASTIC LEN=0040 INSTALLED 2012
		009319 FT	2 0 52037 0 00 0303+49 DWIGHT RD (T350)
==		0040/0000	LENGTH(AH 2330 BK 2804)
--		0030/2804	024 "DIA CIR PLASTIC LEN=0050 INSTALLED 1997
--		0030/2744	018 "DIA CIR PLASTIC LEN=0040 INSTALLED UNKN
--		0030/2566	018 "DIA CIR PLASTIC LEN=0040 INSTALLED 2010
--		0030/2178	018 "DIA CIR PLASTIC LEN=0040 INSTALLED 2006
--			018 "DIA CIR PLASTIC

EXTRACT DATE: 11/25/2024 ROADWAY MANAGEMENT SYSTEM PAGE NUMBER: 317
PRINT DATE: 11/26/2024 SLD COUNTY/SR - ANNUAL PRINT COUNTY: POTTER

DIR: B TOTAL LEN: 3.511 MI. DIST: 02-6 SR: 4008
LEFT MUN: HEBRON T RIGHT MUN: HEBRON T

	0030/1638	LEN=0040	INSTALLED 2006
		018 "DIA	CIR PLASTIC
	0030/1102	LEN=0040	INSTALLED 2006
		018 "DIA	CIRC METAL
	0030/0454	LEN=0040	INSTALLED UNKN
		018 "DIA	CIR PLASTIC
006515 FT	0030/0128	LEN=0050	INSTALLED 2013
	006515 FT	2 0 52037	0 00 0331+33
	0030/0000	LENGTH(AH	2804 BK 3082)
		018 "DIA	CIRC METAL
	0020/2922	LEN=0040	INSTALLED UNKN
		018 "DIA	CIRC METAL
	0020/2574	LEN=0040	INSTALLED UNKN
		018 "DIA	CIR PLASTIC
	0020/2377	LEN=0040	INSTALLED 2006
		BAILEY RD	
	0020/1495	(T485)	
SUMMIT RD (T353)	0020/0912		
		SOUTH BRANCH OSWAYO CRK	
		STRUCTURE LENGTH	9 FT
	0020/0641	BMSID	52/4008/0020/0641
003433 FT	003433 FT	2 0 52037	0 00 0361+80
	0020/0000	LENGTH(AH	3082 BK 3433)
		018 "DIA	CIR PLASTIC
	0010/3342	LEN=0033	INSTALLED UNKN
		018 "DIA	CIRC METAL
	0010/2919	LEN=0040	INSTALLED UNKN
		018 "DIA	CIRC METAL
	0010/2225	LEN=0040	INSTALLED 2013
		018 "DIA	CIR PLASTIC
	0010/1801	LEN=0040	INSTALLED UNKN
		018 "DIA	CIRC METAL
	0010/1471	LEN=0040	INSTALLED UNKN
		018 "DIA	CIRC METAL
	0010/1113	LEN=0034	INSTALLED UNKN
		018 "DIA	CIRC METAL
	0010/0644	LEN=0040	INSTALLED UNKN
		018 "DIA	CIR PLASTIC
000000 FT	0010/0227	LEN=0050	INSTALLED 2009
	000000 FT	2 0 52037	0 00 0396+70
		COUDERSPORT PK	
		(SR0044 SEG	0820/0000)
COUDERSPORT PK (SR0044 SEG 0820/0000)	0010/0000	NC BRANCH RD	
		MFC BEGIN = E	
	0010/0000	LENGTH(AH	3433 BK 0000)

EXTRACT DATE: 11/25/2024 ROADWAY MANAGEMENT SYSTEM PAGE NUMBER: 316
PRINT DATE: 11/26/2024 SLD COUNTY/SR - ANNUAL PRINT COUNTY: POTTER

DIR: B TOTAL LEN: 5.699 MI. DIST: 02-6 SR: 4007
LEFT MUN: HEBRON T RIGHT MUN: HEBRON T

030091 FT

030091 FT
INTER-AHD

STEER BROOK RD
(SR4006 SEG 0020/0000)
WEST HEBRON RD

0120/3244 (SR4006 SEG 0020/0000)

018 " DIA CIR PLASTIC

0120/3014 LEN=0054 INSTALLED 2006

018 " DIA CIR PLASTIC

0120/2475 LEN=0050 INSTALLED UNKN

018 " DIA CIR PLASTIC

0120/1230 LEN=0040 INSTALLED 2006

018 " DIA CIR PLASTIC

0120/0579 LEN=0040 INSTALLED 1996

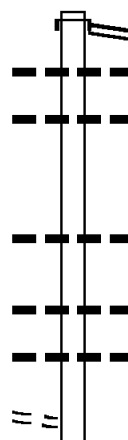
030 " DIA CIRC METAL

0120/0061 LEN=0048 INSTALLED UNKN

026847 FT

5 0120/0000 LENGTH(AH 3244 BK 2315)

2 0 52054 0 00 0000+00 026847 FT
(TBK) TRACY BROOK RD
(T305) 0120/0000



EXTRACT DATE: 11/25/2024 ROADWAY MANAGEMENT SYSTEM PAGE NUMBER: 315
PRINT DATE: 11/26/2024 SLD COUNTY/SR - ANNUAL PRINT COUNTY: POTTER
DIR: B TOTAL LEN: 5.699 MI. DIST: 02-6 SR: 4007
LEFT MUN: HEBRON T RIGHT MUN: HEBRON T

CLARK HILL RD
(T304)

024532 FT

0100/0145

022398 FT

019613 FT

0110/1578	018 "DIA	CIR PLASTIC
	LEN=0045	INSTALLED 2023
0110/1211	018 "DIA	CIRC METAL
	LEN=0040	INSTALLED UNKN
0110/0796	024 "DIA	CIR PLASTIC
	LEN=0040	INSTALLED 2017
024532 FT	2 0 52011	0 00 0244+91
0110/0000	LENGTH(AH	2315 BK 2134)
0100/1323	018 "DIA	CIR PLASTIC
	LEN=0040	INSTALLED 2006
0100/0870	018 "DIA	CIR PLASTIC
	LEN=0040	INSTALLED 2006
0100/0126	018 "DIA	CIR PLASTIC
	LEN=0070	INSTALLED 2017
0100/0114	SNYDER RD	
022398 FT	(T335)	
	2 0 52011	0 00 0223+57
0100/0000	048 "DIA	CIR PLASTIC
	LEN=0040	INSTALLED 2017
	LENGTH(AH	2134 BK 2785)
0090/2589	018 "DIA	CIRC METAL
	LEN=0054	INSTALLED UNKN
0090/2186	018 "DIA	CIR PLASTIC
	LEN=0050	INSTALLED 2016
0090/1760	018 "DIA	CIR PLASTIC
	LEN=0040	INSTALLED 2006
0090/1043	HEBRON	
	EULALIA T	
0090/0992	018 "DIA	CIR PLASTIC
	LEN=0040	INSTALLED 2006
0090/0519	018 "DIA	CIR PLASTIC
	LEN=0040	INSTALLED 2017
0090/0005	018 "DIA	CIR PLASTIC
	LEN=0040	INSTALLED UNKN
019613 FT	2 0 52011	0 00 0195+72
0090/0000	LENGTH(AH	2785 BK 2556)
	018 "DIA	CIR PLASTIC
0080/2203	LEN=0040	INSTALLED 2017
0080/1545	018 "DIA	CIR PLASTIC
	LEN=0040	INSTALLED UNKN
0080/1290	018 "DIA	CIR PLASTIC
	LEN=0040	INSTALLED 2017

EXTRACT DATE: 11/25/2024 ROADWAY MANAGEMENT SYSTEM PAGE NUMBER: 314
PRINT DATE: 11/26/2024 SLD COUNTY/SR - ANNUAL PRINT COUNTY: POTTER

DIR: B TOTAL LEN: 5.699 MI. DIST: 02-6 SR: 4007
LEFT MUN: EULALIA T RIGHT MUN: EULALIA T

017057 FT

014596 FT

012129 FT

--	--	0080/0991	018 " DIA CIRC METAL
--	--	0080/0656	LEN=0045 INSTALLED UNKN
--	--	0080/0334	GERHART DR (T501)
--	--	0080/0008	018 " DIA CIRC METAL
--	--	017057 FT	LEN=0038 INSTALLED UNKN
--	--	0080/0000	018 " DIA CIR PLASTIC
--	--	0070/2057	LEN=0045 INSTALLED UNKN
--	--	0070/1683	2 0 52011 0 00 0170+16
--	--	0070/1376	LENGTH(AH 2556 BK 2461)
--	--	0070/1301	024 " DIA CIR PLASTIC
--	--	0070/0999	LEN=0040 INSTALLED UNKN
--	--	0070/0675	018 " DIA CIR PLASTIC
--	--	0070/0450	LEN=0040 INSTALLED 2017
--	--	014596 FT	060 " DIA CIRC METAL
--	--	0070/0000	LEN=0045 INSTALLED 2006
--	--	0060/2162	NILES HILL RD (T336)
--	--	0060/1801	021 "H 27 "W ELLIP METAL
--	--	0060/1781	LEN=0040 INSTALLED 1996
--	--	0060/1593	018 " DIA CIR PLASTIC
--	--	0060/1169	LEN=0044 INSTALLED 2006
--	--	0060/0991	015 " DIA CIRC METAL
--	--	0060/0777	LEN=0030 INSTALLED UNKN
--	--	0060/0569	2 0 52011 0 00 0145+43
--	--	0060/0327	LENGTH(AH 2461 BK 2467)
--	--	0060/0013	018 " DIA CIR PLASTIC
--	--	012129 FT	LEN=0040 INSTALLED 2017
--	--	0060/0000	060 " DIA CIRC METAL
--	--		LEN=0050 INSTALLED 2009
--	--		DIGMAN RUN
--	--		STRUCTURE LENGTH 9 FT
--	--		BMSID 52/4007/0060/1781
--	--		018 " DIA CIR PLASTIC
--	--		LEN=0045 INSTALLED 1996
--	--		018 " DIA CIR PLASTIC
--	--		LEN=0040 INSTALLED 2006
--	--		018 " DIA CIR PLASTIC
--	--		LEN=0036 INSTALLED 2006
--	--		018 " DIA CIR PLASTIC
--	--		LEN=0040 INSTALLED 2006
--	--		018 " DIA CIR PLASTIC
--	--		LEN=0040 INSTALLED 2006
--	--		018 " DIA CIR PLASTIC
--	--		LEN=0040 INSTALLED 2006
--	--		018 " DIA CIR PLASTIC
--	--		LEN=0035 INSTALLED 1996
--	--		2 0 52011 0 00 0120+76
--	--		LENGTH(AH 2467 BK 2281)
--	--		024 " DIA CIRC METAL

EXTRACT DATE: 11/25/2024 ROADWAY MANAGEMENT SYSTEM PAGE NUMBER: 313
PRINT DATE: 11/26/2024 SLD COUNTY/SR - ANNUAL PRINT COUNTY: POTTER

DIR: B TOTAL LEN: 5.699 MI. DIST: 02-6 SR: 4007
LEFT MUN: EULALIA T RIGHT MUN: EULALIA T

009848 FT

5

006262 FT

WEST BRANCH DINGMAN RD
(T334) 0030/2226

0050/1833	LEN=0036	INSTALLED	UNKN
018 "DIA	CIR	PLASTIC	
0050/1420	LEN=0040	INSTALLED	2017
018 "DIA	CIR	PLASTIC	
0050/1247	LEN=0040	INSTALLED	2017
018 "DIA	CIR	PLASTIC	
0050/1067	LEN=0038	INSTALLED	1996
018 "DIA	CIR	PLASTIC	
0050/0945	LEN=0040	INSTALLED	2017
018 "DIA	CIR	PLASTIC	
0050/0386	LEN=0040	INSTALLED	2017
0050/0018	BMS	SEN 52/4007/0050/0000	
009848 FT	2 0 52011 0 00 0098+06		
	DINGMAN RUN		
0050/0000	BMSBG 52/4007/0050/0000		
	LENGTH(AH 2281 BK 3586)		
0040/3165	018 "DIA	CIR	PLASTIC
	LEN=0040	INSTALLED	2017
0040/2982	018 "DIA	CIRC	METAL
	LEN=0040	INSTALLED	UNKN
0040/1945	018 "DIA	CIRC	METAL
	LEN=0040	INSTALLED	UNKN
0040/1651	018 "DIA	CIRC	METAL
	LEN=0042	INSTALLED	UNKN
0040/1437	018 "DIA	CIR	PLASTIC
	LEN=0040	INSTALLED	2017
0040/1402	018 "DIA	CIR	PLASTIC
	LEN=0054	INSTALLED	2006
0040/1337	018 "DIA	CIR	PLASTIC
	LEN=0040	INSTALLED	2017
0040/1169	018 "DIA	CIRC	METAL
	LEN=0040	INSTALLED	UNKN
0040/0022	BMS	SEN 52/4007/0040/0000	
006262 FT	2 0 52011 0 00 0062+37		
	DINGMAN RUN		
0040/0000	BMSBG 52/4007/0040/0000		
	LENGTH(AH 3586 BK 2504)		
0030/2459	048 "DIA	CIR	PLASTIC
	LEN=0050	INSTALLED	UNKN
0030/2281	018 "DIA	CIR	PLASTIC
	LEN=0040	INSTALLED	UNKN
0030/2178	024 "DIA	CIRC	METAL
	LEN=0040	INSTALLED	UNKN
	018 "DIA	CIRC	METAL

EXTRACT DATE: 11/25/2024 ROADWAY MANAGEMENT SYSTEM PAGE NUMBER: 312
PRINT DATE: 11/26/2024 SLD COUNTY/SR - ANNUAL PRINT COUNTY: POTTER

DIR: B TOTAL LEN: 5.699 MI. DIST: 02-6 SR: 4007
LEFT MUN: EULALIA T RIGHT MUN: EULALIA T

003758 FT

001387 FT

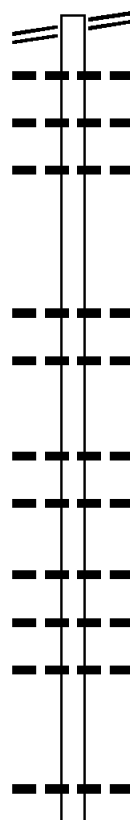
000000 FT

0030/2031	LEN=0040	INSTALLED UNKN
018 "DIA	CIR PLASTIC	
0030/1624	LEN=0040	INSTALLED 2017
018 "DIA	CIR PLASTIC	
0030/0985	LEN=0040	INSTALLED 2023
018 "DIA	CIRC METAL	
0030/0831	LEN=0040	INSTALLED UNKN
018 "DIA	CIRC METAL	
0030/0651	LEN=0040	INSTALLED UNKN
018 "DIA	CIR PLASTIC	
0030/0481	LEN=0040	INSTALLED 2017
018 "DIA	CIRC METAL	
0030/0185	LEN=0041	INSTALLED UNKN
003758 FT	2 0 52011 0 00 0037+49	
0030/0000	LENGTH(AH 2504 BK 2371)	
018 "DIA	CIRC METAL	
0020/2209	LEN=0045	INSTALLED UNKN
018 "DIA	CIR PLASTIC	
0020/1997	LEN=0040	INSTALLED 2006
024 "DIA	CIR PLASTIC	
0020/1696	LEN=0045	INSTALLED UNKN
018 "DIA	CIR PLASTIC	
0020/1481	LEN=0040	INSTALLED 2006
018 "DIA	CIRC CONCR	
0020/1256	LEN=0034	INSTALLED UNKN
018 "DIA	CIRC METAL	
0020/0852	LEN=0054	INSTALLED UNKN
018 "DIA	CIRC METAL	
0020/0591	LEN=0040	INSTALLED UNKN
EULALIA		
0020/0238	COUDERSPORT B	
018 "DIA	CIRC METAL	
0020/0043	LEN=0036	INSTALLED UNKN
001387 FT	2 0 52011 0 00 0013+78	
0020/0000	LENGTH(AH 2371 BK 1387)	
018 "DIA	CIR PLASTIC	
0010/1291	LEN=0040	INSTALLED 2017
PARKVIEW ST		
0010/0985	(BORO)	
018 "DIA	CIR PLASTIC	
0010/0958	LEN=0050	INSTALLED 2017
000000 FT	2 0 52011 0 00 0000+00	
NC DI	NGMAN RUN RD	
	PORT ALLEGANY RD	
	(SR0006 SEG 0220/1224)	
	MFC BEGIN = D	
0010/0000	LENGTH(AH 1387 BK 0000)	

EXTRACT DATE: 11/25/2024 ROADWAY MANAGEMENT SYSTEM PAGE NUMBER: 311
PRINT DATE: 11/26/2024 SLD COUNTY/SR - ANNUAL PRINT COUNTY: POTTER

DIR: B TOTAL LEN: 2.492 MI. DIST: 02-6 SR: 4006
LEFT MUN: HEBRON T RIGHT MUN: HEBRON T

COUDERSPORT PK 013160 FT
(SR0044 SEG 0760/0431) 0050/3157



010003 FT

006764 FT

LC FOR RIDGE RD

013160 FT	COUDERSPORT PK
0050/3157	(SR0044 SEG 0760/0431)
0050/3094	030 "DIA CIRC METAL UNKN
0050/2652	072 "DIA CIRC CONCR UNKN
0050/2230	048 "DIA CIRC METAL UNKN
0050/0577	024 "DIA CIRC METAL UNKN
0050/0090	024 "DIA CIRC METAL UNKN
010003 FT	2 0 52036 0 00 0099+70
0050/0000	LENGTH(AH 3157 BK 3239)
0040/2662	024 "DIA CIR PLASTIC 2015
0040/2198	024 "DIA CIR PLASTIC 2015
0040/1557	015 "DIA CIRC METAL 2006
0040/1117	024 "DIA CIRC METAL UNKN
0040/0800	030 "DIA CIR PLASTIC 1997
006764 FT	2 0 52036 0 00 0067+18
0040/0000	LENGTH(AH 3239 BK 3178)
0030/2826	018 "DIA CIRC CONCR UNKN

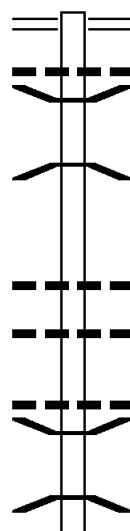
DIR: B	TOTAL LEN:	2.492 MI.	DIST: 02-6	SR: 4006
LEFT MUN: HEBRON T			RIGHT MUN: HEBRON T	
(CONN)	0030/2639	==	0030/2421	015 "DIA CIRC CONCR UNKN
RIDGE RD		==		LEN=0035 INSTALLED
(T302)	0030/2273	==		
MAPLE RIDGE RD				
(T547)	0030/1869	== ==		
				SHELDON HOLLOW RD
				(T303)
				018 "DIA CIR PLASTIC
				LEN=0040 INSTALLED 2015
				015 "DIA CIRC CONCR UNKN
				LEN=0035 INSTALLED
				015 "DIA CIRC CONCR UNKN
				LEN=0035 INSTALLED
				015 "DIA CIRC CONCR UNKN
				LEN=0020 INSTALLED
003586 FT				2 0 52036 0 00 0035+27
				5 0030/0000 LENGTH(AH 3178 BK 2537)
				018 "DIA CIRC CONCR
				LEN=0045 INSTALLED UNKN
				018 "DIA CIR PLASTIC
				LEN=0045 INSTALLED UNKN
				048 "DIA CIRC CONCR
				LEN=0040 INSTALLED UNKN
				015 "DIA CIRC CONCR
				LEN=0035 INSTALLED UNKN
				018 "DIA CIRC METAL
				LEN=0030 INSTALLED 1999
				024 "DIA CIRC CONCR
				LEN=0040 INSTALLED UNKN
				018 "DIA CIRC CONCR
				LEN=0040 INSTALLED UNKN
				030 "DIA CIR PLASTIC
				LEN=0066 INSTALLED 1999
001049 FT				2 0 52036 0 00 0010+00
				001049 FT
				DINGMAN RUN RD
				(SR4007 SEG 0120/3244)
				NC WEST HEBRON RD
				MFC BEGIN = E
				5 0020/0000 LENGTH(AH 2537 BK 1049)
				018 "DIA CIR PLASTIC
				LEN=0045 INSTALLED 2007
000000 FT				
				000000 FT 2 0 52036 0 00 0000+00
				NC ST
				TEER BROOK RD
				WHITNEY CREEK RD
				(SR4005 SEG 0130/0000)
				INTER-BK WHITNEY CREEK RD
				(SR4005 SEG 0130/0000)
				MFC BEGIN = D
				5 0010/0000 LENGTH(AH 1049 BK 0000)

EXTRACT DATE: 11/25/2024 ROADWAY MANAGEMENT SYSTEM PAGE NUMBER: 309
PRINT DATE: 11/26/2024 SLD COUNTY/SR - ANNUAL PRINT COUNTY: POTTER

DIR: B TOTAL LEN: 10.846 MI. DIST: 02-6 SR: 4005
LEFT MUN: HEBRON T RIGHT MUN: HEBRON T

057268 FT

055562 FT



057268 FT COUDERSPORT PK
0230/1706 (SR0044 SEG 0890/0000)
024 "DIA CIRC CONCR
0230/1350 LEN=0059 INSTALLED 1992
0230/0786 BMSSEN 52/4005/0230/0732
2 0 52010 0 00 0562+86
SOUTH BRANCH OSWAYO CR
0230/0732 BMSBG 52/4005/0230/0732
055562 FT 2 0 52010 0 00 0555+54
5 0230/0000 LENGTH(AH 1706 BK 2511)
018"H 20"W ELLIP METAL
0220/2220 LEN=0032 INSTALLED 1992
018 "DIA CIRC METAL
0220/1715 LEN=0040 INSTALLED 1992
018"H 20"W ELLIP METAL
0220/1115 LEN=0036 INSTALLED 1992
0220/1005 BMSSEN 52/4005/0220/0992
2 0 52010 0 00 0540+23
WEST BR. WHITNEY CREEK
0220/0992 BMSBG 52/4005/0220/0992

CASTLE HOLLOW RD

EXTRACT DATE: 11/25/2024 ROADWAY MANAGEMENT SYSTEM PAGE NUMBER: 308
PRINT DATE: 11/26/2024 SLD COUNTY/SR - ANNUAL PRINT COUNTY: POTTER

DIR: B TOTAL LEN: 10.846 MI. DIST: 02-6 SR: 4005
LEFT MUN: HEBRON T RIGHT MUN: HEBRON T

(T344)

0220/0854

053051 FT

053051 FT 2 0 52010 0 00 0530+36
S 0220/0000 LENGTH(AH 2511 BK 2721)
012"H 18"W ELLIP METAL
0210/2714 LEN=0057 INSTALLED 1999
018"DIA CIRC METAL
0210/2116 LEN=0040 INSTALLED UNKN

0210/1213 018"DIA CIRC METAL
LEN=0036 INSTALLED UNKN

0210/0604 018"DIA CIRC METAL
LEN=0040 INSTALLED UNKN
018"DIA CIRC METAL

050330 FT

0210/0018 LEN=0040 INSTALLED UNKN
050330 FT 2 0 52010 0 00 0503+15
S 0210/0000 LENGTH(AH 2721 BK 2348)
018"DIA CIRC METAL
0200/2017 LEN=0036 INSTALLED UNKN

0200/0720 018"DIA CIRC METAL
LEN=0036 INSTALLED UNKN
015"DIA CIRC METAL

047982 FT

0200/0346 LEN=0036 INSTALLED UNKN
047982 FT 2 0 52010 0 00 0479+65
S 0200/0000 LENGTH(AH 2348 BK 2198)
018"DIA CIRC CONCR

0190/1920 LEN=0032 INSTALLED 1992

018"DIA CIRC METAL

0190/1510 LEN=0036 INSTALLED UNKN

015"DIA CIRC METAL

0190/0955 LEN=0032 INSTALLED UNKN

015"DIA CIRC METAL

0190/0611 LEN=0041 INSTALLED UNKN

045784 FT

045784 FT 2 0 52010 0 00 0457+47
018"DIA CIRC METAL
LEN=0036 INSTALLED UNKN
S 0190/0000 LENGTH(AH 2198 BK 2768)

0180/1996 018"DIA CIRC METAL
LEN=0036 INSTALLED UNKN

LC TO/FROM T545 RD

(CONN)

WHITNEY CREEK RD

0180/1569 (T545)

EXTRACT DATE: 11/25/2024 ROADWAY MANAGEMENT SYSTEM PAGE NUMBER: 307
PRINT DATE: 11/26/2024 SLD COUNTY/SR - ANNUAL PRINT COUNTY: POTTER
DIR: B TOTAL LEN: 10.846 MI. DIST: 02-6 SR: 4005
LEFT MUN: HEBRON T RIGHT MUN: HEBRON T

	0180/1285	018 "DIA CIRC METAL LEN=0036 INSTALLED UNKN
	0180/0898	018 "DIA CIRC METAL LEN=0036 INSTALLED UNKN
043016 FT	0180/0410	015 "DIA CIRC METAL LEN=0036 INSTALLED UNKN
	043016 FT	2 0 52010 0 00 0429+79
	0180/0000	LENGTH(AH 2768 BK 2253) 018 "DIA CIRC METAL
	0170/2057	LEN=0036 INSTALLED UNKN
	0170/1656	015 "DIA CIRC METAL LEN=0040 INSTALLED UNKN
	0170/0926	015 "DIA CIRC METAL LEN=0040 INSTALLED UNKN
040763 FT	0170/0184	018 "DIA CIRC METAL LEN=0040 INSTALLED UNKN
	040763 FT	2 0 52010 0 00 0407+26
	0170/0000	030 "DIA CIRC METAL LEN=0045 INSTALLED UNKN LENGTH(AH 2253 BK 2902)
	0160/2282	018 "H 21 "W ELLIP METAL LEN=0040 INSTALLED 1992
	0160/2020	018 "DIA CIRC METAL LEN=0036 INSTALLED UNKN
	0160/1914	018 "DIA CIRC METAL LEN=0036 INSTALLED 1992
	0160/1380	036 "DIA CIRC METAL LEN=0035 INSTALLED 1992
	0160/0840	015 "DIA CIRC METAL LEN=0050 INSTALLED 1992
037861 FT	0160/0334	018 "DIA CIRC METAL LEN=0036 INSTALLED UNKN
	037861 FT	2 0 52010 0 00 0378+44
	0160/0000	LENGTH(AH 2902 BK 2209) 018 "DIA CIRC METAL
	0150/1980	LEN=0036 INSTALLED UNKN
	0150/1088	018 "DIA CIRC METAL LEN=0037 INSTALLED UNKN
035652 FT	0150/0483	015 "DIA CIRC METAL LEN=0041 INSTALLED 1992
	035652 FT	2 0 52010 0 00 0356+35
	0150/0000	015 "DIA CIRC METAL LEN=0040 INSTALLED UNKN LENGTH(AH 2209 BK 2776) 015 "H 20 "W ELLIP METAL

EXTRACT DATE: 11/25/2024 ROADWAY MANAGEMENT SYSTEM PAGE NUMBER: 306
PRINT DATE: 11/26/2024 SLD COUNTY/SR - ANNUAL PRINT COUNTY: POTTER

DIR: B TOTAL LEN: 10.846 MI. DIST: 02-6 SR: 4005
LEFT MUN: HEBRON T RIGHT MUN: HEBRON T

CASTLE HOLLOW RD
(T344)

0140/1757

---|---

== ==

---|---

---|---

---|---

032876 FT

---|---

---|---

LC TO/FROM CARLEY HILL
(CONN)

0130/0673

---|---

==

---|---

CARLEY HILL RD
(T306)

0130/0544

==

---|---

---|---

030372 FT

---|---

---|---

---|---

---|---

---|---

---|---

---|---

---|---

---|---

---|---

---|---

---|---

0140/2259 LEN=0040 INSTALLED 1992
MAPLE RIDGE RD

0140/1757 (T547)

018 "DIA CIRC METAL

LEN=0040 INSTALLED UNKN

018"H 21"W ELLIP METAL

LEN=0032 INSTALLED UNKN

018"H 21"W ELLIP METAL

LEN=0040 INSTALLED UNKN

032876 FT 2 0 52010 0 00 0328+59

5 0140/0000 LENGTH(AH 2776 BK 2504)

024 "DIA CIRC METAL

LEN=0033 INSTALLED 1992

018 "DIA CIRC METAL

LEN=0035 INSTALLED 1992

015 "DIA CIRC METAL

LEN=0055 INSTALLED 1992

0130/0194 BMS EN 52/4005/0130/0184

2 0 52010 0 00 0305+13

E. BRANCH FISHING CREEK

BMS BG 52/4005/0130/0184

2 0 52010 0 00 0303+77

VILLAGE: HEBRON

STEER BROOK RD

(SR4006 SEG 0010/0000)

5 0130/0000 LENGTH(AH 2504 BK 2864)

024 "DIA CIR PLASTIC

LEN=0080 INSTALLED 2007

018 "DIA CIRC METAL

LEN=0039 INSTALLED UNKN

018 "DIA CIR PLASTIC

LEN=0040 INSTALLED 2015

018 "DIA CIR PLASTIC

LEN=0040 INSTALLED 2015

018 "DIA CIR PLASTIC

LEN=0040 INSTALLED 2007

018 "DIA CIR PLASTIC

LEN=0040 INSTALLED 2007

2 0 52010 0 00 0275+41

5 0120/0000 LENGTH(AH 2864 BK 2232)

015 "DIA CIRC METAL

LEN=0041 INSTALLED UNKN

EXTRACT DATE: 11/25/2024 ROADWAY MANAGEMENT SYSTEM PAGE NUMBER: 305
PRINT DATE: 11/26/2024 SLD COUNTY/SR - ANNUAL PRINT COUNTY: POTTER

DIR: B TOTAL LEN: 10.846 MI. DIST: 02-6 SR: 4005
LEFT MUN: HEBRON T RIGHT MUN: HEBRON T

025276 FT

022373 FT

020036 FT

0110/1259	018 "DIA	CIR PLASTIC
	LEN=0037	INSTALLED UNKN
0110/0558	015 "DIA	CIRC METAL
	LEN=0050	INSTALLED UNKN
0110/0011	018 "DIA	CIR PLASTIC
	LEN=0035	INSTALLED UNKN
025276 FT	2 0 52010	0 00 0253+09
NC WH	ITNEY CREEK RD	
0110/0000	LENGTH(AH	2232 BK 2903)
	036 "DIA	CIR PLASTIC
	LEN=0040	INSTALLED 2001
0100/2488	(TBK)	TRACY BROOK RD
0100/2221	(T305)	
0100/2179	018 "DIA	CIR PLASTIC
	LEN=0045	INSTALLED 1999
0100/1914	018 "DIA	CIR PLASTIC
	LEN=0032	INSTALLED UNKN
0100/1524	018 "DIA	CIR PLASTIC
	LEN=0040	INSTALLED 2007
0100/1367	018 "DIA	CIR PLASTIC
	LEN=0040	INSTALLED 2000
0100/1008	018 "DIA	CIR PLASTIC
	LEN=0036	INSTALLED 2000
0100/0578	018 "DIA	CIR PLASTIC
	LEN=0034	INSTALLED UNKN
0100/0321	018 "DIA	CIR PLASTIC
	LEN=0080	INSTALLED 2007
022373 FT	2 0 52010	0 00 0224+06
	024 "DIA	CIR PLASTIC
	LEN=0030	INSTALLED 1992
0100/0000	LENGTH(AH	2903 BK 2337)
	018 "DIA	CIR PLASTIC
	LEN=0040	INSTALLED 2015
0090/2036	018 "DIA	CIR PLASTIC
	LEN=0040	INSTALLED 2007
0090/1487	018 "DIA	CIR PLASTIC
	LEN=0034	INSTALLED UNKN
0090/1080	HEBRON	
0090/0738	CLARA T	
	018 "DIA	CIR PLASTIC
	LEN=0036	INSTALLED 1997
0090/0734	018 "DIA	CIR PLASTIC
	LEN=0040	INSTALLED 2007
0090/0556	018 "DIA	CIR PLASTIC
	LEN=0035	INSTALLED 1992
0090/0376	2 0 52010	0 00 0200+69
020036 FT	LENGTH(AH	2337 BK 2666)
0090/0000	018 "DIA	CIR PLASTIC
	LEN=0038	INSTALLED UNKN
0080/2666		

EXTRACT DATE: 11/25/2024 ROADWAY MANAGEMENT SYSTEM PAGE NUMBER: 304
PRINT DATE: 11/26/2024 SLD COUNTY/SR - ANNUAL PRINT COUNTY: POTTER

DIR: B TOTAL LEN: 10.846 MI. DIST: 02-6 SR: 4005
LEFT MUN: CLARA T RIGHT MUN: CLARA T

				018 "DIA	CIR PLASTIC
		0080/2492	LEN=0030	INSTALLED	UNKN
		0080/2164	018 "DIA	CIR PLASTIC	
			LEN=0033	INSTALLED	1992
		0080/1904	018 "DIA	CIR PLASTIC	
			LEN=0040	INSTALLED	2007
		0080/1380	018 "DIA	CIRC METAL	
			LEN=0032	INSTALLED	UNKN
		0080/1140	018 "DIA	CIR PLASTIC	
			LEN=0050	INSTALLED	2007
		0080/0810	018 "DIA	CIR PLASTIC	
			LEN=0036	INSTALLED	1992
		0080/0450	018 "DIA	CIR PLASTIC	
017370 FT			LEN=0048	INSTALLED	1992
		017370 FT	2 0 52010	0 00 0174+03	
		0080/0000	LENGTH(AH	2666 BK 2191)	
			018 "DIA	CIR PLASTIC	
		0070/2185	LEN=0050	INSTALLED	UNKN
			018 "DIA	CIR PLASTIC	
		0070/1947	LEN=0048	INSTALLED	1997
			CLARA		
		0070/1880	ROULETTE T		
			018 "DIA	CIR PLASTIC	
		0070/1612	LEN=0043	INSTALLED	1997
			018 "DIA	CIR PLASTIC	
		0070/1302	LEN=0034	INSTALLED	UNKN
			018 "DIA	CIR PLASTIC	
		0070/0958	LEN=0032	INSTALLED	UNKN
			018 "DIA	CIR PLASTIC	
		0070/0954	LEN=0080	INSTALLED	2007
			POTTER CO	GAME CLUB RD	
		0070/0762	(T333)		
		0070/0591	BMSSEN 52/4005	0070/0465	
		0070/0480	2 0 52010	0 00 0156+11	
			BRANCH FISHING CREEK		
		0070/0465	BMSBG 52/4005	0070/0465	
			018 "DIA	CIR PLASTIC	
		0070/0417	LEN=0032	INSTALLED	1997
			018 "DIA	CIR PLASTIC	
		0070/0076	LEN=0030	INSTALLED	UNKN
015179 FT			2 0 52010	0 00 0152+12	
		015179 FT	LENGTH(AH	2191 BK 2898)	
		0070/0000	024 "DIA	CIR PLASTIC	
			LEN=0040	INSTALLED	2007
		0060/2693	018 "DIA	CIR PLASTIC	
			LEN=0028	INSTALLED	UNKN
		0060/2491	018 "DIA	CIR PLASTIC	
			LEN=0032	INSTALLED	UNKN
		0060/2294			

EXTRACT DATE: 11/25/2024 ROADWAY MANAGEMENT SYSTEM PAGE NUMBER: 303
PRINT DATE: 11/26/2024 SLD COUNTY/SR - ANNUAL PRINT COUNTY: POTTER

DIR: B TOTAL LEN: 10.846 MI. DIST: 02-6 SR: 4005
LEFT MUN: ROULETTE T RIGHT MUN: ROULETTE T

012281 FT

009949 FT

007612 FT

0060/1991	018 "DIA	CIR PLASTIC
	LEN=0026	INSTALLED UNKN
0060/1730	018 "DIA	CIR PLASTIC
	LEN=0080	INSTALLED 2007
0060/1317	018 "DIA	CIR PLASTIC
	LEN=0025	INSTALLED UNKN
0060/0712	018 "DIA	CIRC METAL
	LEN=0037	INSTALLED UNKN
0060/0248	018 "DIA	CIR PLASTIC
	LEN=0031	INSTALLED UNKN
012281 FT	2 0 52010	0 00 0123+14
0060/0000	LENGTH(AH	2898 BK 2332)
0050/2162	018 "DIA	CIR PLASTIC
	LEN=0034	INSTALLED UNKN
0050/1626	018 "DIA	CIR PLASTIC
	LEN=0032	INSTALLED UNKN
0050/1425	018 "DIA	CIR PLASTIC
	LEN=0080	INSTALLED 2007
0050/1252	018 "DIA	CIR PLASTIC
	LEN=0026	INSTALLED UNKN
0050/0789	018 "DIA	CIR PLASTIC
	LEN=0038	INSTALLED UNKN
0050/0492	018 "DIA	CIR PLASTIC
	LEN=0040	INSTALLED UNKN
0050/0048	018 "DIA	CIR PLASTIC
	LEN=0080	INSTALLED 2007
009949 FT	2 0 52010	0 00 0099+82
0050/0000	LENGTH(AH	2332 BK 2337)
0040/2115	018 "DIA	CIR PLASTIC
	LEN=0038	INSTALLED UNKN
0040/1285	024 "DIA	CIR PLASTIC
	LEN=0040	INSTALLED 2009
0040/1090	018 "DIA	CIR PLASTIC
	LEN=0036	INSTALLED UNKN
0040/0830	018 "DIA	CIRC METAL
	LEN=0025	INSTALLED UNKN
0040/0210	015 "DIA	CIR PLASTIC
	LEN=0030	INSTALLED UNKN
0040/0040	018 "DIA	CIR PLASTIC
	LEN=0036	INSTALLED UNKN
007612 FT	2 0 52010	0 00 0076+45
0040/0000	LENGTH(AH	2337 BK 2431)
0030/2052	024 "DIA	CIRC METAL
	LEN=0042	INSTALLED UNKN
0030/1809	018 "DIA	CIR PLASTIC
	LEN=0040	INSTALLED 2007
	024 "DIA	CIR PLASTIC

EXTRACT DATE: 11/25/2024 ROADWAY MANAGEMENT SYSTEM PAGE NUMBER: 302
PRINT DATE: 11/26/2024 SLD COUNTY/SR - ANNUAL PRINT COUNTY: POTTER

DIR: B TOTAL LEN: 10.846 MI. DIST: 02-6 SR: 4005
LEFT MUN: ROULETTE T RIGHT MUN: ROULETTE T

	0030/1682	LEN=0038	INSTALLED	UNKN
		024 "DIA	CIR PLASTIC	
	0030/0837	LEN=0040	INSTALLED	2006
		024 "DIA	CIR PLASTIC	
005181 FT	0030/0574	LEN=0030	INSTALLED	UNKN
	005181 FT	2 0 52010 0 00 0051+81		
	0030/0000	LENGTH(AH 2431 BK 2745)		
		024 "DIA	CIR PLASTIC	
	0020/2745	LEN=0040	INSTALLED	2015
		018 "DIA	CIR PLASTIC	
	0020/2330	LEN=0040	INSTALLED	2006
		018 "DIA	CIR PLASTIC	
	0020/2122	LEN=0032	INSTALLED	2000
		018 "DIA	CIRC METAL	
	0020/1714	LEN=0026	INSTALLED	UNKN
		018 "DIA	CIRC METAL	
	0020/1373	LEN=0025	INSTALLED	UNKN
		018 "DIA	CIR PLASTIC	
	0020/1164	LEN=0040	INSTALLED	2000
ATKINS RD (T322)	0020/0941			
		024 "DIA	CIR PLASTIC	
	0020/0913	LEN=0040	INSTALLED	2006
		018 "DIA	CIR PLASTIC	
002436 FT	0020/0464	LEN=0024	INSTALLED	2006
	002436 FT	2 0 52010 0 00 0024+36		
	0020/0000	LENGTH(AH 2745 BK 2436)		
		018 "DIA	CIRC METAL	
	0010/2424	LEN=0045	INSTALLED	UNKN
		018 "DIA	CIR PLASTIC	
	0010/2227	LEN=0024	INSTALLED	2006
		018 "DIA	CIR PLASTIC	
	0010/1982	LEN=0040	INSTALLED	2006
		018 "DIA	CIR PLASTIC	
	0010/1787	LEN=0040	INSTALLED	2006
		018 "DIA	CIR PLASTIC	
	0010/1547	LEN=0040	INSTALLED	2006
		018 "DIA	CIRC METAL	
	0010/1010	LEN=0045	INSTALLED	UNKN
		018 "DIA	CIRC METAL	
	0010/0791	LEN=0045	INSTALLED	UNKN
		015 "DIA	CIRC METAL	
	0010/0019	LEN=0060	INSTALLED	UNKN
	NC FISHING CREEK RD			
2 0 52010 0 00 0000+00 000000 FT	INTER-BK FISHING CREEK RD			
WEST FISHING CREEK RD	(SR4003 SEG 0040/2188)			
(T530)	MFC BEGIN = D			
	0010/0000	LENGTH(AH 2436 BK 0000)		

EXTRACT DATE: 11/25/2024 ROADWAY MANAGEMENT SYSTEM PAGE NUMBER: 301
PRINT DATE: 11/26/2024 SLD COUNTY/SR - ANNUAL PRINT COUNTY: POTTER
DIR: B TOTAL LEN: .000 MI. DIST: 02-6 SR: 4004
LEFT MUN: CLARA T RIGHT MUN: CLARA T

000000 FT
000000 FT



000000 FT
7020/0000 LENGTH(AH 3837 BK 1920)
000000 FT
7010/0000 LENGTH(AH 1920 BK 0000)

EXTRACT DATE: 11/25/2024 ROADWAY MANAGEMENT SYSTEM PAGE NUMBER: 300
PRINT DATE: 11/26/2024 SLD COUNTY/SR - ANNUAL PRINT COUNTY: POTTER

DIR: B TOTAL LEN: .966 MI. DIST: 02-6 SR: 4003
LEFT MUN: CLARA T RIGHT MUN: CLARA T

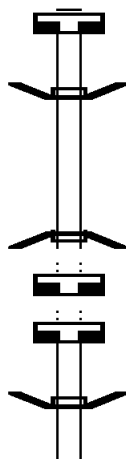
005099 FT

005036 FT

005036 FT

005036 FT

005007 FT



005099 FT
7234/0000









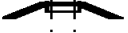









INTER-AHD
0230/0063
005036 FT
INTER-BK

5 0230/0000
005036 FT
7230/0000
005036 FT
7220/0000

INTER-AHD
0214/0029
005007 FT
INTER-BK

LENGTH(AH 1274 BK 0063)
BMSEN 52/4003/0230/0000
CLARA RD
(T531)
2 0 52009 0 01 0541+98
CLARA RD
(T531)
CLARA CREEK
BMSBG 52/4003/0230/0000
LENGTH(AH 0063 BK 1134)
LENGTH(AH 1134 BK 3386)
LENGTH(AH 3386 BK 0029)
BMSEN 52/4003/0214/0000
CLARA RD
(T531)
2 0 52009 0 00 0481+02
CLARA RD

EXTRACT DATE: 11/25/2024 ROADWAY MANAGEMENT SYSTEM PAGE NUMBER: 299
PRINT DATE: 11/26/2024 SLD COUNTY/SR - ANNUAL PRINT COUNTY: POTTER
DIR: B TOTAL LEN: .966 MI. DIST: 02-6 SR: 4003
LEFT MUN: CLARA T RIGHT MUN: CLARA T

		(T531)
		BRADLEY RUN
		BMSBG 52/4003/0214/0000
005007 FT		LENGTH(AH 0029 BK 0910)
		0214/0000
		005007 FT
		7212/0000
		LENGTH(AH 0910 BK 0028)
		BMSBG 52/4003/0212/0000
		CLARA RD
004979 FT		(T531)
		2 0 52009 0 00 0471+54
		INTER-AHD
		0212/0028
		004979 FT
		INTER-BK
		CLARA RD
		(T531)
		BRADLEY RUN
		BMSBG 52/4003/0212/0000
004979 FT		LENGTH(AH 0028 BK 1284)
		0212/0000
		004979 FT
004979 FT		LENGTH(AH 1284 BK 0018)
		7210/0000
004979 FT		LENGTH(AH 0018 BK 1486)
		004979 FT
004979 FT		LENGTH(AH 1486 BK 2147)
		7208/0000
004979 FT		LENGTH(AH 2147 BK 0027)
		004979 FT
		7200/0000
		7194/0000
		LENGTH(AH 0190 BK 0027)
		BMSBG 52/4003/0190/0000
		CLARA RD
004952 FT		(T531)
		2 0 52009 0 00 0422+02
		INTER-AHD
		0190/0027
		004952 FT
		NC CL
		INTER-BK
		CLARA RD
		(T531)
		BRADLEY RUN
		BMSBG 52/4003/0190/0000
004952 FT		LENGTH(AH 0027 BK 0528)
		0190/0000
		004952 FT
004952 FT		LENGTH(AH 0528 BK 2721)
		7190/0000
004952 FT		LENGTH(AH 2721 BK 2413)
		004952 FT
004952 FT		LENGTH(AH 2413 BK 2567)
		7170/0000
004952 FT		LENGTH(AH 2567 BK 2548)
		004952 FT
004952 FT		LENGTH(AH 2548 BK 2313)
		7150/0000
004952 FT		LENGTH(AH 2313 BK 2526)
		004952 FT
004952 FT		LENGTH(AH 2526 BK 2362)
		7130/0000
004952 FT		LENGTH(AH 2362 BK 0408)
		004952 FT
004952 FT		
		004952 FT

EXTRACT DATE: 11/25/2024 ROADWAY MANAGEMENT SYSTEM PAGE NUMBER: 298
PRINT DATE: 11/26/2024 SLD COUNTY/SR - ANNUAL PRINT COUNTY: POTTER

DIR: B TOTAL LEN: .966 MI. DIST: 02-6 SR: 4003
LEFT MUN: ROULETTE T RIGHT MUN: ROULETTE T

004952 FT

004952 FT

004952 FT

004952 FT

004952 FT

004952 FT

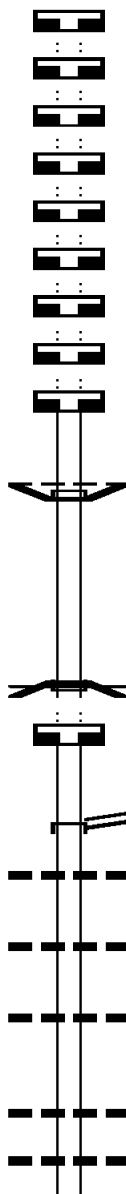
004952 FT

004952 FT

004896 FT

004896 FT

002708 FT



7114/0000 LENGTH(AH 0408 BK 0025)
004952 FT
7112/0000 LENGTH(AH 0025 BK 2319)
004952 FT
7110/0000 LENGTH(AH 2319 BK 3014)
004952 FT
7100/0000 LENGTH(AH 3014 BK 2506)
004952 FT
7090/0000 LENGTH(AH 2506 BK 1862)
004952 FT
7080/0000 LENGTH(AH 1862 BK 2626)
004952 FT
7070/0000 LENGTH(AH 2626 BK 2255)
004952 FT
7060/0000 LENGTH(AH 2255 BK 0346)
004952 FT
7054/0000 LENGTH(AH 0346 BK 0056)
BMSBN 52/4003/0052/0000
INTER-AHD WEST FISHING CREEK RD
(T530)
0052/0056 ROULETTE T
004896 FT 2 0 52009 0 00 0082+64
NC WEST FISHING CREEK RD
INTER-BK WEST FISHING CREEK RD
(T530)
FISHING CREEK
BMSBG 52/4003/0052/0000
MFC BEGIN = E
0052/0000 LENGTH(AH 0056 BK 2467)
004896 FT
7050/0000 LENGTH(AH 2467 BK 2188)
INTER-AHD WEST FISHING CREEK RD
(T530)
FISHING CREEK RD
0040/2188 (SR4005 SEG 0010/0000)
018 "DIA CIRC METAL
0040/1875 LEN=0036 INSTALLED 1992
018 "DIA CIRC METAL
0040/1110 LEN=0031 INSTALLED UNKN
018 "DIA CIRC METAL
0040/0293 LEN=0035 INSTALLED UNKN
002708 FT 2 0 52009 0 00 0036+01
0040/0000 LENGTH(AH 2188 BK 2581)
018 "DIA CIRC METAL
0030/2581 LEN=0036 INSTALLED UNKN
018 "DIA CIRC METAL
0030/2271 LEN=0037 INSTALLED 1992
018 "DIA CIRC METAL

EXTRACT DATE: 11/25/2024 ROADWAY MANAGEMENT SYSTEM PAGE NUMBER: 297
PRINT DATE: 11/26/2024 SLD COUNTY/SR - ANNUAL PRINT COUNTY: POTTER

DIR: B TOTAL LEN: .966 MI. DIST: 02-6 SR: 4003
LEFT MUN: ROULETTE T RIGHT MUN: ROULETTE T

	0030/1979	LEN=0041	INSTALLED 1992
		018 "DIA	CIRC METAL
	0030/1671	LEN=0036	INSTALLED 1992
		018 "DIA	CIRC METAL
	0030/1314	LEN=0035	INSTALLED 1992
		015 "DIA	CIRC METAL
	0030/0853	LEN=0035	INSTALLED 1995
		018 "DIA	CIRC METAL
	0030/0171	LEN=0055	INSTALLED UNKN
		015 "DIA	CIRC METAL
000127 FT	0030/0048	LEN=0033	INSTALLED 1997
	000127 FT	2 0 52009	0 00 0010+20
		GRAND ARMY OF THE REPU	
		(SR0006 SEG 0060/0712)	
	INTER-BK	(T406)	
		MFC BEGIN = D	
000127 FT	0030/0000	LENGTH(AH 2581	BK 0571)
	000127 FT		
	7024/0000	LENGTH(AH 0571	BK 0013)
		BMSBN 52/4003/0022/0000	
	INTER-AHD	FISHING CREEK RD	
	0022/0013	(T406)	
000114 FT	000114 FT	2 0 52009	0 00 0004+40
		NC FISHING CREEK RD	
	INTER-BK	FISHING CREEK RD	
		(T406)	
		BRANCH FISHING CREEK	
		BMSBG 52/4003/0022/0000	
000114 FT	0022/0000	LENGTH(AH 0013	BK 0439)
	000114 FT		
	7020/0000	LENGTH(AH 0439	BK 0787)
000114 FT	000114 FT		
	7014/0000	LENGTH(AH 0787	BK 0114)
		BMSBN 52/4003/0012/0000	
	INTER-AHD	POMEROY ST	
		(T405)	
000000 FT	0012/0114		
	000000 FT	2 0 52009	1 00 0009+06
		VILLAGE: ROULETTE	
		NC POMEROY ST	
	INTER-BK	POMEROY ST	
		(T405)	
		BRIDGE CLOSED	
		ALLEGHENY RIVER	
		BMSBG 52/4003/0012/0000	
000000 FT	0012/0000	LENGTH(AH 0114	BK 0098)
	000000 FT		
	7010/0000	LENGTH(AH 0098	BK 0000)

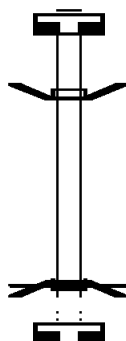
EXTRACT DATE: 11/25/2024 ROADWAY MANAGEMENT SYSTEM PAGE NUMBER: 296
PRINT DATE: 11/26/2024 SLD COUNTY/SR - ANNUAL PRINT COUNTY: POTTER

DIR: B TOTAL LEN: .014 MI. DIST: 02-6 SR: 4002
LEFT MUN: COUDERSPORT B RIGHT MUN: COUDERSPORT B

000075 FT

000000 FT

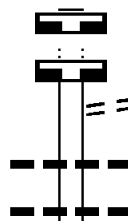
000000 FT



000075 FT
7014/0000 LENGTH(AH 0440 BK 0075)
BMSBN 52/4002/0012/0000
INTER-AHD AVENUE A RD
0012/0075 (BORO)
000000 FT 2 0 52058 0 00 0005+47
NC AVENUE A RD
INTER-BK AVENUE A RD
(BORO)
ALLEGHENY RIVER
BMSBG 52/4002/0012/0000
MFC BEGIN = E
5 0012/0000 LENGTH(AH 0075 BK 0411)
000000 FT
7010/0000 LENGTH(AH 0411 BK 0000)

EXTRACT DATE: 11/25/2024 ROADWAY MANAGEMENT SYSTEM PAGE NUMBER: 295
 PRINT DATE: 11/26/2024 SLD COUNTY/SR - ANNUAL PRINT COUNTY: POTTER
 DIR: B TOTAL LEN: 5.673 MI. DIST: 02-6 SR: 4001
 LEFT MUN: PLEASANT VALLEY T RIGHT MUN: PLEASANT VALLEY T

029956 FT
 029956 FT



029956 FT
 7150/0000 LENGTH(AH 2341 BK 1717)
 029956 FT
 7140/0000 LENGTH(AH 1717 BK 1449)
 0130/1449 KIO HOLLOW RD
 (T522)
 024 "DIA CIRC CONCR
 0130/1434 LEN=0054 INSTALLED UNKN
 024 "DIA CIRC CONCR
 0130/1123 LEN=0036 INSTALLED UNKN

EXTRACT DATE: 11/25/2024 ROADWAY MANAGEMENT SYSTEM PAGE NUMBER: 294
PRINT DATE: 11/26/2024 SLD COUNTY/SR - ANNUAL PRINT COUNTY: POTTER

DIR: B TOTAL LEN: 5.673 MI. DIST: 02-6 SR: 4001
LEFT MUN: PLEASANT VALLEY T RIGHT MUN: PLEASANT VALLEY T

028507 FT

026032 FT

023349 FT

0130/0946	015 "DIA	CIRC CONCR	
	LEN=0038	INSTALLED	1995
0130/0580	015 "DIA	CIRC CONCR	
	LEN=0054	INSTALLED	1995
0130/0276	015 "DIA	CIRC CONCR	
	LEN=0054	INSTALLED	UNKN
028507 FT	2 0 52006	0 02 0285+75	
0130/0000	LENGTH(AH	1449 BK 2475)	
	024 "DIA	CIRC CONCR	
	LEN=0046	INSTALLED	UNKN
0120/2475	015 "DIA	CIRC CONCR	
	LEN=0040	INSTALLED	1995
0120/2161	018 "DIA	CIRC CONCR	
	LEN=0054	INSTALLED	1995
0120/1843	015 "DIA	CIRC CONCR	
	LEN=0038	INSTALLED	1995
0120/1461	015 "DIA	CIRC CONCR	
	LEN=0054	INSTALLED	1995
0120/1065	015 "DIA	CIRC CONCR	
	LEN=0036	INSTALLED	UNKN
0120/0754	015 "DIA	CIRC CONCR	
	LEN=0048	INSTALLED	UNKN
0120/0440	027 "DIA	CIRC CONCR	
	LEN=0048	INSTALLED	UNKN
0120/0204	015 "DIA	CIRC CONCR	
	LEN=0039	INSTALLED	UNKN
0120/0002	2 0 52006	0 02 0261+00	
026032 FT	LENGTH(AH	2475 BK 2683)	
0120/0000	015 "DIA	CIRC CONCR	
	LEN=0039	INSTALLED	1995
0110/2333	015 "DIA	CIRC CONCR	
	LEN=0038	INSTALLED	UNKN
0110/2046	015 "DIA	CIRC CONCR	
	LEN=0036	INSTALLED	1995
0110/1763	WEIMER HOLLOW RD		
0110/1459	(T342)		
	018 "DIA	CIR PLASTIC	
0110/1446	LEN=0075	INSTALLED	1995
0110/0742	015 "DIA	CIRC CONCR	
	LEN=0040	INSTALLED	UNKN
0110/0437	015 "DIA	CIRC CONCR	
	LEN=0039	INSTALLED	1995
0110/0158	024 "DIA	CIR PLASTIC	
	LEN=0038	INSTALLED	UNKN
023349 FT	2 0 52006	0 02 0234+17	
0110/0000	LENGTH(AH	2683 BK 2265)	
	018 "DIA	CIRC CONCR	
	LEN=0045	INSTALLED	1995
0100/2140	015 "DIA	CIRC CONCR	

EXTRACT DATE: 11/25/2024 ROADWAY MANAGEMENT SYSTEM PAGE NUMBER: 293
PRINT DATE: 11/26/2024 SLD COUNTY/SR - ANNUAL PRINT COUNTY: POTTER

DIR: B TOTAL LEN: 5.673 MI. DIST: 02-6 SR: 4001
LEFT MUN: PLEASANT VALLEY T RIGHT MUN: PLEASANT VALLEY T

021084 FT

018446 FT

016036 FT

0100/1910	LEN=0045	INSTALLED	1995
0100/1608	015 "DIA	CIRC CONCR	
	LEN=0045	INSTALLED	1995
0100/0868	015 "H 00 "W	MULT CONCR	
0100/0751	LEN=0041	INSTALLED	1995
	BMSSEN 52/4001/0100/0728		
	2 0 52006 0 01 0217+89		
0100/0728	BECKWITH	HOLLOW	
	BMSBG 52/4001/0100/0728		
0100/0627	015 "DIA	CIRC CONCR	
	LEN=0028	INSTALLED	1995
0100/0023	015 "DIA	CIRC CONCR	
021084 FT	LEN=0037	INSTALLED	1995
0100/0000	2 0 52006 0 01 0211+24		
0090/2246	LENGTH(AH 2265 BK 2638)		
	BMSSEN 52/4001/0090/2192		
	2 0 52006 0 01 0206+28		
0090/2192	SARTWELL CREEK		
	BMSBG 52/4001/0090/2192		
0090/1789	BRANCH SARTWELL CREEK		
	STRUCTURE LENGTH 10 FT		
	BMSID 52/4001/0090/1789		
0090/0885	018 "DIA	CIRC CONCR	
	LEN=0037	INSTALLED	UNKN
0090/0520	015 "DIA	CIRC CONCR	
018446 FT	LEN=0033	INSTALLED	1995
0090/0000	2 0 52006 0 01 0184+86		
	LENGTH(AH 2638 BK 2410)		
	015 "DIA	CIRC CONCR	
0080/2409	LEN=0039	INSTALLED	UNKN
0080/1491	BMSSEN 52/4001/0080/1470		
	2 0 52006 0 01 0174+93		
	BEAR CREEK		
0080/1470	BMSBG 52/4001/0080/1470		
0080/1206	015 "DIA	CIRC CONCR	
	LEN=0045	INSTALLED	1995
0080/0762	015 "DIA	CIRC CONCR	
	LEN=0054	INSTALLED	UNKN
0080/0406	015 "DIA	CIRC CONCR	
	LEN=0045	INSTALLED	1995
0080/0004	015 "DIA	CIRC CONCR	
016036 FT	LEN=0054	INSTALLED	UNKN
0080/0000	2 0 52006 0 01 0160+76		
	LENGTH(AH 2410 BK 1955)		

EXTRACT DATE: 11/25/2024 ROADWAY MANAGEMENT SYSTEM PAGE NUMBER: 292
PRINT DATE: 11/26/2024 SLD COUNTY/SR - ANNUAL PRINT COUNTY: POTTER

DIR: B TOTAL LEN: 5.673 MI. DIST: 02-6 SR: 4001
LEFT MUN: PLEASANT VALLEY T RIGHT MUN: PLEASANT VALLEY T

014081 FT

0070/1513	015 "DIA CIRC CONCR
	LEN=0036 INSTALLED 1995
0070/1150	015 "DIA CIRC CONCR
	LEN=0035 INSTALLED 1995
0070/1005	018 "DIA CIR PLASTIC
	LEN=0035 INSTALLED 2007
0070/0639	018 "DIA CIR PLASTIC
	LEN=0054 INSTALLED 2007
014081 FT	2 0 52006 0 00 0141+21
5 0070/0000	LENGTH(AH 1955 BK 1540)

012541 FT

0060/0931	018 "DIA CIRC METAL
	LEN=0072 INSTALLED UNKN
0060/0620	BMSSEN 52/4001/0060/0610
	2 0 52006 0 00 0131+66
	TRIB SARTWELL CREEK
0060/0610	BMSBG 52/4001/0060/0610
	015 "DIA CIRC METAL
	LEN=0040 INSTALLED UNKN
012541 FT	2 0 52006 0 00 0125+56
5 0060/0000	LENGTH(AH 1540 BK 2792)
	015 "DIA CIRC METAL
0050/2494	LEN=0040 INSTALLED 1995

009749 FT

0050/1443	048 "DIA CIR PLASTIC
	LEN=0048 INSTALLED 2023
0050/1306	036 "DIA CIRC METAL
	LEN=0040 INSTALLED 1995
0050/1121	018 "DIA CIR PLASTIC
	LEN=0054 INSTALLED 2008
0050/0260	015 "DIA CIRC METAL
	LEN=0039 INSTALLED UNKN
	PLEASANT VALLEY
0050/0083	ROULETTE T
009749 FT	2 0 52006 0 00 0097+64
5 0050/0000	LENGTH(AH 2792 BK 1972)
	018 "DIA CIR PLASTIC
0040/1972	LEN=0050 INSTALLED 2023
0040/1665	018 "DIA CIRC METAL
	LEN=0036 INSTALLED 1995
0040/1511	018 "DIA CIRC METAL
	LEN=0036 INSTALLED UNKN

007777 FT

0040/0442	050 "DIA CIR PLASTIC
	LEN=0050 INSTALLED 2023
007777 FT	2 0 52006 0 00 0077+75

EXTRACT DATE: 11/25/2024 ROADWAY MANAGEMENT SYSTEM PAGE NUMBER: 291
PRINT DATE: 11/26/2024 SLD COUNTY/SR - ANNUAL PRINT COUNTY: POTTER

DIR: B TOTAL LEN: 5.673 MI. DIST: 02-6 SR: 4001
LEFT MUN: ROULETTE T RIGHT MUN: ROULETTE T

004917 FT

002787 FT

000000 FT

5	0040/0000	LENGTH(AH 1972 BK 2860)
		024"H 35"W ELLIP METAL
	0030/2848	LEN=0036 INSTALLED UNKN
		024"H 36"W ELLIP METAL
	0030/2520	LEN=0037 INSTALLED UNKN
		018"H 30"W ELLIP METAL
	0030/1750	LEN=0036 INSTALLED UNKN
		018 "DIA CIR PLASTIC
	0030/1279	LEN=0050 INSTALLED 2008
		018 "DIA CIR PLASTIC
	0030/0509	LEN=0050 INSTALLED 2023
		024"H 35"W ELLIP METAL
	0030/0002	LEN=0039 INSTALLED UNKN
	004917 FT	2 0 52006 0 00 0049+15
5	0030/0000	LENGTH(AH 2860 BK 2130)
		018 "DIA CIRC METAL
	0020/1555	LEN=0036 INSTALLED 1994
		018 "DIA CIRC METAL
	0020/1086	LEN=0035 INSTALLED 1995
		018 "DIA CIRC METAL
	0020/0820	LEN=0035 INSTALLED UNKN
		052"H 72"W ELLIP METAL
	0020/0210	LEN=0050 INSTALLED 2023
	002787 FT	2 0 52006 0 00 0027+85
		HANSON HOLLOW RD
		(T325)
5	0020/0000	LENGTH(AH 2130 BK 2787)
		018 "DIA CIRC METAL
	0010/2699	LEN=0036 INSTALLED 1995
		018 "DIA CIR PLASTIC
	0010/2149	LEN=0050 INSTALLED 2023
		030 "DIA CIRC METAL
	0010/0895	LEN=0037 INSTALLED UNKN
		018 "DIA CIR PLASTIC
	0010/0215	LEN=0048 INSTALLED 2023
	000000 FT	2 0 52006 0 00 0000+00
		VILLAGE: BURTSVILLE
		NC SA RTWELL CREEK RD
	INTER-BK	SARTWELL CREEK RD
		(SR1021 SEG 0010/1179)
		MFC BEGIN = D
		BK-MCKEAN (42)
5	0010/0000	LENGTH(AH 2787 BK 0000)

EXTRACT DATE: 11/25/2024 ROADWAY MANAGEMENT SYSTEM PAGE NUMBER: 290
PRINT DATE: 11/26/2024 SLD COUNTY/SR - ANNUAL PRINT COUNTY: POTTER
DIR: B TOTAL LEN: .000 MI. DIST: 02-6 SR: 3019
LEFT MUN: COUDERSPORT B RIGHT MUN: COUDERSPORT B

000000 FT



000000 FT
7010/0000 LENGTH(AH 0480 BK 0000)

EXTRACT DATE: 11/25/2024 ROADWAY MANAGEMENT SYSTEM PAGE NUMBER: 289
PRINT DATE: 11/26/2024 SLD COUNTY/SR - ANNUAL PRINT COUNTY: POTTER
DIR: B TOTAL LEN: .809 MI. DIST: 02-6 SR: 3017
LEFT MUN: COUDERSPORT B RIGHT MUN: COUDERSPORT B

004273 FT

CHESTNUT ST
(SR0006 SEG 0250/1092) 0030/1308



004273 FT
INTER-AHD

0030/1308

MAIN ST
(SR0006 SEG 0250/1092)
CHESTNUT ST
(BORO)
BEECH ST

EXTRACT DATE: 11/25/2024 ROADWAY MANAGEMENT SYSTEM PAGE NUMBER: 288
PRINT DATE: 11/26/2024 SLD COUNTY/SR - ANNUAL PRINT COUNTY: POTTER

DIR: B TOTAL LEN: .809 MI. DIST: 02-6 SR: 3017
LEFT MUN: COUDERSPORT B RIGHT MUN: COUDERSPORT B

LOCUST ST
(SR3017 SEG 0010/0000) 0020/0658

002965 FT

001982 FT

PADOT MAINT OFFICE 2-6
(GOVT) 0010/0847

PADOT MAINT OFFICE 2-6
(GOVT) 0010/0199
000000 FT

Station	Length	Material	Notes
0030/0993		(BORO)	
0030/0988		018" DIA CIRC METAL	INSTALLED UNKN
0030/0655		024" DIA CIR PLASTIC	INSTALLED UNKN
0030/0654		CHERRY ST	
0030/0332		(BORO)	
002965 FT		1 0 00101 7 00	0012+86
0030/0000		SPRUCE ST	
0020/0684		(BORO)	
0020/0675		036" DIA CIR PLASTIC	INSTALLED 2002
0020/0419		015" DIA CIRC METAL	INSTALLED 1999
001982 FT		1 0 00101 7 00	0023+00
NC MAIN ST			
0020/0000		(BORO)	
0010/1878		021" DIA CIRC METAL	INSTALLED UNKN
NC LARCH ST			
0010/1002		048" DIA CIRC CONCR	INSTALLED UNKN
0010/0888		018" DIA CIRC METAL	INSTALLED UNKN
NC VINE ST			
0010/0655		VINE ST ET	
0010/0624		(BORO)	
0010/0318		018" DIA CIRC METAL	INSTALLED UNKN
0010/0199		024" DIA CIR PLASTIC	INSTALLED UNKN
000000 FT		LEN=0035	
NC LOCUST ST			
0010/0000		(APRA)	PADOT MAINT OFFI
		1 0 00101 7 01	0043+15
		SR3017 SEG 0020/0658	
		MFC BEGIN = E	
		LENGTH(AH 1982 BK 0000)	

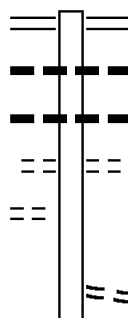
EXTRACT DATE: 11/25/2024 ROADWAY MANAGEMENT SYSTEM PAGE NUMBER: 287
PRINT DATE: 11/26/2024 SLD COUNTY/SR - ANNUAL PRINT COUNTY: POTTER

DIR: B TOTAL LEN: 3.756 MI. DIST: 02-6 SR: 3015
LEFT MUN: COUDERSPORT B RIGHT MUN: COUDERSPORT B

019830 FT

CARTEE ST
(BORO)

0160/2684



019830 FT MAIN ST
0160/3343 (SR0006 SEG 0260/0663)
015 "DIA CIRC METAL
0160/3209 LEN=0028 INSTALLED UNKN
015 "DIA CIRC CONCR
0160/3020 LEN=0026 INSTALLED UNKN
S EAST ST
0160/3016 (BORO)

NC ALLEGANY AV
0160/2352 ALLEGHENY AV
(BORO)
OAK ST

EXTRACT DATE: 11/25/2024 ROADWAY MANAGEMENT SYSTEM PAGE NUMBER: 286
PRINT DATE: 11/26/2024 SLD COUNTY/SR - ANNUAL PRINT COUNTY: POTTER

DIR: B TOTAL LEN: 3.756 MI. DIST: 02-6 SR: 3015
LEFT MUN: COUDERSPORT B RIGHT MUN: COUDERSPORT B

CHESTNUT ST
(BORO)

0160/1359

016487 FT

015116 FT

012315 FT

==	==	0160/2028	(BORO)	
==	==	0160/1698	MAPLE ST (BORO)	
==				
---	---	0160/0623	015 "DIA CIRC METAL LEN=0045 INSTALLED UNKN	
---	---	0160/0469	024 "DIA CIRC METAL LEN=0040 INSTALLED UNKN	
		016487 FT	2 0 52005 0 00 0365+28	
		5 0160/0000	LENGTH(AH 3343 BK 1371) 018 "DIA CIRC METAL	
---	---	0150/1371	LEN=0050 INSTALLED 2000	
---	---	0150/1158	024 "DIA CIRC METAL LEN=0050 INSTALLED 2000	
---	---	0150/0386	018 "DIA CIRC METAL LEN=0045 INSTALLED 2000	
		015116 FT	2 0 52005 0 00 0351+57	
		NC B	ORIE ST	
		5 0150/0000	LENGTH(AH 1371 BK 2801) 018 "DIA CIR PLASTIC	
---	---	0140/2351	LEN=0030 INSTALLED UNKN	
---	---	0140/1744	018 "DIA CIRC METAL LEN=0040 INSTALLED UNKN	
---	---	0140/1416	COUDERSPORT EULALIA T	
---	---	0140/1338	024 "DIA CIRC METAL LEN=0042 INSTALLED UNKN	
---	---	0140/0929	024 "DIA CIRC METAL LEN=0040 INSTALLED UNKN	
---	---	0140/0505	024 "DIA CIRC METAL LEN=0040 INSTALLED UNKN	
		012315 FT	2 0 52005 0 00 0323+50	
			018 "DIA CIRC METAL LEN=0040 INSTALLED UNKN	
		NC DU	TCH HILL RD	
---	---	5 0140/0000	LENGTH(AH 2801 BK 2312) 018 "DIA CIR PLASTIC	
---	---	0130/1924	LEN=0040 INSTALLED 2000	
---	---	0130/1770	030 "DIA CIRC METAL LEN=0040 INSTALLED UNKN	
---	---	0130/1451	024 "DIA CIRC METAL LEN=0052 INSTALLED UNKN	
---	---	0130/1049	018 "DIA CIRC METAL LEN=0032 INSTALLED UNKN	
---	---	0130/0730	018 "DIA CIRC METAL LEN=0032 INSTALLED UNKN	

EXTRACT DATE: 11/25/2024 ROADWAY MANAGEMENT SYSTEM PAGE NUMBER: 285
PRINT DATE: 11/26/2024 SLD COUNTY/SR - ANNUAL PRINT COUNTY: POTTER

DIR: B TOTAL LEN: 3.756 MI. DIST: 02-6 SR: 3015
LEFT MUN: EULALIA T RIGHT MUN: EULALIA T

VADER HILL RD
(T327)

010003 FT

010003 FT 2 0 52005 0 00 0300+38
5 0130/0000 LENGTH(AH 2312 BK 2621)
018 "DIA CIR PLASTIC
0120/2610 LEN=0040 INSTALLED 2018
018 "DIA CIRC METAL
0120/2111 LEN=0045 INSTALLED UNKN
018 "DIA CIRC METAL
0120/1900 LEN=0031 INSTALLED UNKN

0120/1674

007382 FT

0120/0748 018 "DIA CIRC METAL
LEN=0040 INSTALLED UNKN
021 "H 27 "W ELLIP METAL
0120/0221 LEN=0059 INSTALLED UNKN
007382 FT 2 0 52005 0 00 0273+98
5 0120/0000 LENGTH(AH 2621 BK 2378)
018 "DIA CIR METAL
0110/2191 LEN=0040 INSTALLED UNKN
018 "DIA CIRC METAL
0110/1610 LEN=0045 INSTALLED 2000
018 "DIA CIRC METAL
0110/1340 LEN=0040 INSTALLED UNKN
018 "DIA CIRC METAL
0110/1086 LEN=0040 INSTALLED UNKN
018 "DIA CIRC METAL
0110/0743 LEN=0040 INSTALLED UNKN
024 "DIA CIR PLASTIC
0110/0442 LEN=0045 INSTALLED 1997
005004 FT 2 0 52005 0 00 0250+17
5 0110/0000 LENGTH(AH 2378 BK 2641)
024 "DIA CIRC METAL
0100/2641 LEN=0042 INSTALLED UNKN
0100/1969 024 "DIA CIRC METAL
LEN=0037 INSTALLED UNKN
015 "H 21 "W ELLIP METAL
0100/1821 LEN=0031 INSTALLED UNKN
018 "DIA CIR PLASTIC
0100/1684 LEN=0031 INSTALLED UNKN

005004 FT

002363 FT

0100/0756 018 "DIA CIRC METAL
LEN=0029 INSTALLED UNKN
002363 FT 2 0 52005 0 00 0223+76
EULALIA
HOMER T

DIR: B TOTAL LEN: 3.756 MI.
LEFT MUN: EULALIA T

DIST: 02-6 SR: 3015
RIGHT MUN: EULALIA T

DUTCH HILL RD
(SR0872 SEG 0500/2027)

000017 FT

0090/0000
000017 FT
000017 FT

000000 FT

[illegible]

```

5 0100/0000 LENGTH(AH 2641 BK 2346)
0090/2287 018"H 24"W ELLIP METAL
LEN=0034 INSTALLED UNKN

0090/1527 018 "DIA CIRC METAL
LEN=0035 INSTALLED UNKN
0090/1239 018 "DIA CIRC METAL
LEN=0026 INSTALLED UNKN

0090/0552 018 "DIA CIR PLASTIC
LEN=0037 INSTALLED UNKN
0090/0042 018 "DIA CIRC CONCR
LEN=0040 INSTALLED UNKN
000017 FT 2 0 52005 0 00 0200+30
DUTCH HILL RD
(SR0872 SEG 0500/2027)

NC INE
INTER-BK SOUTHWOODS RD
(T301)

5 0090/0000 LENGTH(AH 2346 BK 2330)
000017 FT
7080/0000 LENGTH(AH 2330 BK 1983)
000017 FT
7074/0000 LENGTH(AH 1983 BK 0017)
BMS EN 52/3015/0072/0000
INTER-AHD SOUTHWOODS RD
0072/0017 (T301)
000000 FT 2 0 52005 0 00 0156+97
NC HE
INTER-BK SOUTHWOODS RD
(T301)
BAKER HOLLOW BRANCH
5 BMSBG 52/3015/0072/0000
0072/0000 LENGTH(AH 0017 BK 0349)
000000 FT
7070/0000 LENGTH(AH 0349 BK 3077)
000000 FT
7062/0000 LENGTH(AH 3077 BK 0022)
000000 FT
7060/0000 LENGTH(AH 0022 BK 1771)
000000 FT
7050/0000 LENGTH(AH 1771 BK 3161)
000000 FT
7040/0000 LENGTH(AH 3161 BK 2623)
000000 FT
7030/0000 LENGTH(AH 2623 BK 2256)
000000 FT
7020/0000 LENGTH(AH 2256 BK 2441)
000000 FT
7010/0000 LENGTH(AH 2441 BK 0000)

```

EXTRACT DATE: 11/25/2024 ROADWAY MANAGEMENT SYSTEM PAGE NUMBER: 283
 PRINT DATE: 11/26/2024 SLD COUNTY/SR - ANNUAL PRINT COUNTY: POTTER
 DIR: B TOTAL LEN: .016 MI. DIST: 02-6 SR: 3013
 LEFT MUN: COUDERSPORT B RIGHT MUN: COUDERSPORT B

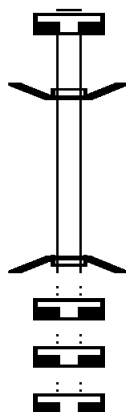
000087 FT

000000 FT

000000 FT

000000 FT

000000 FT



000087 FT

7034/0000

INTER-AHD

0032/0087

000000 FT

NC TO

INTER-BK

5

0032/0000

000000 FT

7030/0000

000000 FT

7020/0000

000000 FT

7010/0000

LENGTH(AH 0216 BK 0087)

BMSBN 52/3013/0032/0000

TOLES HOLLOW RD

(T325)

2 0 52062 0 00 0003+02

TOLES HOLLOW RD

(BORO)

ALLEGHENY RIVER

BMSBG 52/3013/0032/0000

LENGTH(AH 0087 BK 0044)

LENGTH(AH 0044 BK 2649)

LENGTH(AH 2649 BK 3342)

LENGTH(AH 3342 BK 0000)

EXTRACT DATE: 11/25/2024 ROADWAY MANAGEMENT SYSTEM PAGE NUMBER: 282
 PRINT DATE: 11/26/2024 SLD COUNTY/SR - ANNUAL PRINT COUNTY: POTTER
 DIR: B TOTAL LEN: .013 MI. DIST: 02-6 SR: 3011
 LEFT MUN: EULALIA T RIGHT MUN: EULALIA T

000067 FT

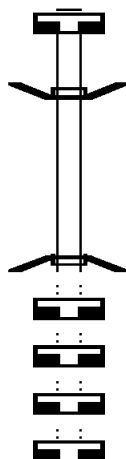
000000 FT

000000 FT

000000 FT

000000 FT

000000 FT



000067 FT

7034/0000

INTER-AHD

0032/0067

000000 FT

NC OL

INTER-BK

0032/0000

000000 FT

7030/0000

000000 FT

7022/0000

000000 FT

7020/0000

000000 FT

7010/0000

000000 FT

7010/0000

LENGTH(AH 0661 BK 0067)

BMSBN 52/3011/0032/0000

OLMSTEAD RD

(T807)

2 0 52055 0 00 0007+22

OLMSTEAD RD

OLMSTEAD RD

(T807)

ALLEGHENY RIVER

BMSBG 52/3011/0032/0000

LENGTH(AH 0067 BK 0280)

LENGTH(AH 0280 BK 1563)

LENGTH(AH 1563 BK 1864)

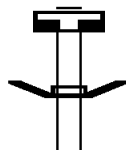
LENGTH(AH 1864 BK 3901)

LENGTH(AH 3901 BK 0000)

EXTRACT DATE: 11/25/2024 ROADWAY MANAGEMENT SYSTEM PAGE NUMBER: 281
PRINT DATE: 11/26/2024 SLD COUNTY/SR - ANNUAL PRINT COUNTY: POTTER
DIR: B TOTAL LEN: .018 MI. DIST: 02-6 SR: 3009
LEFT MUN: ROULETTE T RIGHT MUN: ROULETTE T

000097 FT

000085 FT



000097 FT
7168/0000 LENGTH(AH 0646 BK 0012)
INTER-AHD BMSEN 52/3009/0166/0000
0166/0012 REED RUN RD
(TWP)
000085 FT 2 0 52004 0 01 0361+84
INTER-BK REED RUN RD

EXTRACT DATE: 11/25/2024 ROADWAY MANAGEMENT SYSTEM PAGE NUMBER: 280
PRINT DATE: 11/26/2024 SLD COUNTY/SR - ANNUAL PRINT COUNTY: POTTER

DIR: B TOTAL LEN: .018 MI. DIST: 02-6 SR: 3009
LEFT MUN: ROULETTE T RIGHT MUN: ROULETTE T

000085 FT

000000 FT

000000 FT

000000 FT

000000 FT

000000 FT

000000 FT

000000 FT

000000 FT

000000 FT

000000 FT

000000 FT

000000 FT

000000 FT

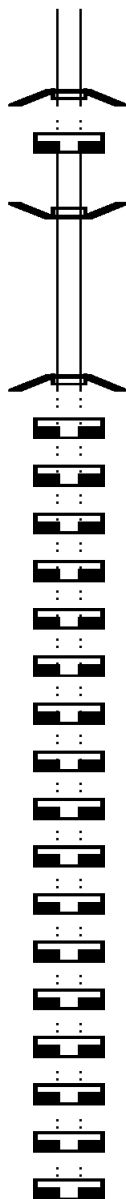
000000 FT

000000 FT

000000 FT

000000 FT

000000 FT



5

0166/0000
000085 FT
7164/0000











INTER-AHD
0162/0085
000000 FT
NC RE
INTER-BK

5

0162/0000
000000 FT
7160/0000
000000 FT
7150/0000
000000 FT
7140/0000
000000 FT
7132/0000
000000 FT
7130/0000
000000 FT
7120/0000
000000 FT
7110/0000
000000 FT
7100/0000
000000 FT
7090/0000
000000 FT
7080/0000
000000 FT
7070/0000
000000 FT
7060/0000
000000 FT
7050/0000
000000 FT
7040/0000
000000 FT
7030/0000
000000 FT
7020/0000
000000 FT
7010/0000

(TWP)
TRIB. ALLEGHENY RIVER
BMSBG 52/3009/0166/0000
LENGTH(AH 0012 BK 0835)
LENGTH(AH 0835 BK 0085)
BMSSEN 52/3009/0162/0000
REED RUN RD
(T308)
2 0 52004 0 01 0352+58
ED RUN RD
REED RUN RD
(T308)
ALLEGHENY RIVER
BMSBG 52/3009/0162/0000
LENGTH(AH 0085 BK 0366)
LENGTH(AH 0366 BK 2073)
LENGTH(AH 2073 BK 2755)
LENGTH(AH 2755 BK 2050)
LENGTH(AH 2050 BK 0604)
LENGTH(AH 0604 BK 2215)
LENGTH(AH 2215 BK 2423)
LENGTH(AH 2423 BK 3156)
LENGTH(AH 3156 BK 2424)
LENGTH(AH 2424 BK 0904)
LENGTH(AH 0904 BK 2169)
LENGTH(AH 2169 BK 2298)
LENGTH(AH 2298 BK 2286)
LENGTH(AH 2286 BK 1451)
LENGTH(AH 1451 BK 2617)
LENGTH(AH 2617 BK 2119)
LENGTH(AH 2119 BK 3304)
LENGTH(AH 3304 BK 0000)

EXTRACT DATE: 11/25/2024 ROADWAY MANAGEMENT SYSTEM PAGE NUMBER: 279
 PRINT DATE: 11/26/2024 SLD COUNTY/SR - ANNUAL PRINT COUNTY: POTTER
 DIR: B TOTAL LEN: .000 MI. DIST: 02-6 SR: 3007
 LEFT MUN: SWEDEN T RIGHT MUN: SWEDEN T

000000 FT		000000 FT	
000000 FT		7050/0000	LENGTH(AH 1957 BK 0016)
000000 FT		000000 FT	
000000 FT		7042/0000	LENGTH(AH 0016 BK 2105)
000000 FT		000000 FT	
000000 FT		7040/0000	LENGTH(AH 2105 BK 2697)
000000 FT		000000 FT	
000000 FT		7030/0000	LENGTH(AH 2697 BK 2409)
000000 FT		000000 FT	
000000 FT		7020/0000	LENGTH(AH 2409 BK 2560)
		000000 FT	
		7010/0000	LENGTH(AH 2560 BK 0000)

EXTRACT DATE: 11/25/2024 ROADWAY MANAGEMENT SYSTEM PAGE NUMBER: 278
PRINT DATE: 11/26/2024 SLD COUNTY/SR - ANNUAL PRINT COUNTY: POTTER

DIR: B TOTAL LEN: 1.263 MI. DIST: 02-6 SR: 3006
LEFT MUN: SWEDEN T RIGHT MUN: SWEDEN T

006668 FT

006668 FT COUDERSPORT PK
0030/3225 (SR0044 SEG 0654/1353)
024 "DIA CIR PLASTIC
0030/3202 LEN=0039 INSTALLED UNKN
MITCHELL HOLLOW RD
0030/2579 (T302)
036 "DIA CIRC METAL
0030/2455 LEN=0036 INSTALLED UNKN

003443 FT

0030/1210 018 "DIA CIR PLASTIC
LEN=0054 INSTALLED 2010
0030/0880 018 "DIA CIR PLASTIC
LEN=0054 INSTALLED 2007
0030/0362 018 "DIA CIR PLASTIC
LEN=0054 INSTALLED 2003
003443 FT 2 0 52046 0 01 0035+10
018 "DIA CIR PLASTIC
LEN=0054 INSTALLED 2010
S 0030/0000 LENGTH(AH 3225 BK 2558)
018 "DIA CIR PLASTIC
0020/2162 LEN=0060 INSTALLED 2010
018 "DIA CIR PLASTIC
0020/1623 LEN=0060 INSTALLED 2007
SWEDEN
0020/1198 EULALIA T
018 "DIA CIR PLASTIC
LEN=0054 INSTALLED 2010
0020/0941

000885 FT

0020/0285 018 "DIA CIRC METAL
LEN=0054 INSTALLED UNKN
018 "DIA CIR PLASTIC
0020/0119 LEN=0054 INSTALLED 2007
000885 FT 2 0 52046 0 00 0008+85
S 0020/0000 LENGTH(AH 2558 BK 0885)
0010/0605 BMSSEN 52/3006/0010/0541
2 0 52046 0 00 0005+36
MILL CREEK

000000 FT

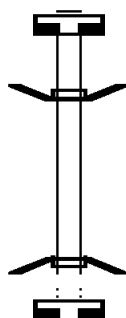
0010/0541 BMSBG 52/3006/0010/0541
000000 FT 2 0 52046 0 00 0000+00
NC IC E MINE RD
GRAND ARMY OF THE REPU
(SR0006 SEG 0360/0000)
MFC BEGIN = E
S 0010/0000 LENGTH(AH 0885 BK 0000)

EXTRACT DATE: 11/25/2024 ROADWAY MANAGEMENT SYSTEM PAGE NUMBER: 277
 PRINT DATE: 11/26/2024 SLD COUNTY/SR - ANNUAL PRINT COUNTY: POTTER
 DIR: B TOTAL LEN: .007 MI. DIST: 02-6 SR: 3005
 LEFT MUN: SUMMIT T RIGHT MUN: SUMMIT T

000036 FT

000000 FT

000000 FT

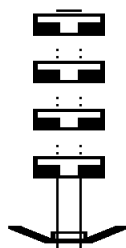


000036 FT
 7014/0000 LENGTH(AH 0100 BK 0036)
 INTER-AHD BMSBN 52/3005/0010/0000
 0010/0036 TOWNSHIP 0400 RT
 000000 FT (T400)
 NC PR 2 0 52019 0 00 0070+24
 INTER-BK ROUTY RUN BR
 TOWNSHIP 0400 RT
 (T400)
 PROUTY RUN
 BMSBG 52/3005/0010/0000
 0010/0000 LENGTH(AH 0036 BK 0100)
 000000 FT
 7008/0000 LENGTH(AH 0100 BK 0000)

EXTRACT DATE: 11/25/2024 ROADWAY MANAGEMENT SYSTEM PAGE NUMBER: 276
PRINT DATE: 11/26/2024 SLD COUNTY/SR - ANNUAL PRINT COUNTY: POTTER

DIR: B TOTAL LEN: .047 MI. DIST: 02-6 SR: 3004
LEFT MUN: ROULETTE T RIGHT MUN: ROULETTE T

000247 FT
000247 FT
000247 FT
000247 FT



000247 FT
7080/0000 LENGTH(AH 2465 BK 0580)
000247 FT
7078/0000 LENGTH(AH 0580 BK 0016)
000247 FT
7076/0000 LENGTH(AH 0016 BK 0303)
000247 FT
7074/0000 LENGTH(AH 0303 BK 0113)
BMSN 52/3004/0072/0000
INTER-AHD RIVER ST
0072/0113 (T403)

EXTRACT DATE: 11/25/2024 ROADWAY MANAGEMENT SYSTEM PAGE NUMBER: 275
PRINT DATE: 11/26/2024 SLD COUNTY/SR - ANNUAL PRINT COUNTY: POTTER

DIR: B TOTAL LEN: .047 MI. DIST: 02-6 SR: 3004
LEFT MUN: ROULETTE T RIGHT MUN: ROULETTE T

000134 FT

000134 FT 2 0 52012 0 01 0162+61

VILLAGE: ROULETTE

NC RIVER ST
INTER-BK RIVER ST

(T403)
ALLEGHENY RIVER
BMSBG 52/3004/0072/0000
LENGTH(AH 0113 BK 0681)

000134 FT

5 0072/0000

000134 FT LENGTH(AH 0681 BK 1244)

000134 FT

7070/0000 LENGTH(AH 0681 BK 1244)

000134 FT

000134 FT LENGTH(AH 1244 BK 3293)

000134 FT

7060/0000 LENGTH(AH 1244 BK 3293)

000134 FT

000134 FT LENGTH(AH 3293 BK 0266)

000134 FT

7050/0000 LENGTH(AH 3293 BK 0266)

000134 FT

000134 FT LENGTH(AH 0266 BK 3327)

000134 FT

7044/0000 LENGTH(AH 0266 BK 3327)

000134 FT

000134 FT LENGTH(AH 3327 BK 2216)

000134 FT

7040/0000 LENGTH(AH 3327 BK 2216)

000134 FT LENGTH(AH 2216 BK 1169)

7036/0000 LENGTH(AH 2216 BK 1169)

000134 FT LENGTH(AH 1169 BK 0040)

7034/0000 BMSBG 52/3004/0032/0000

INTER-AHD KIM HILL RD

0032/0040 (T400)

000094 FT

000094 FT 2 0 52012 0 01 0040+99

INTER-BK KIM HILL RD

(T400)

CARD CREEK

BMSBG 52/3004/0032/0000

LENGTH(AH 0040 BK 0475)

000094 FT

5 0032/0000

000094 FT LENGTH(AH 0475 BK 3333)

000094 FT

7030/0000 LENGTH(AH 0475 BK 3333)

000094 FT LENGTH(AH 3333 BK 0094)

7024/0000 BMSBG 52/3004/0022/0000

INTER-AHD KIM HILL RD

0022/0094 (T400)

000000 FT

000000 FT 2 0 52012 0 01 0001+84

NC KIM HILL RD

INTER-BK KIM HILL RD

(T400)

ALLEGHENY RIVER

BMSBG 52/3004/0022/0000

MFC BEGIN = E

LENGTH(AH 0094 BK 0210)

000000 FT

5 0022/0000

000000 FT LENGTH(AH 0210 BK 0826)

000000 FT

7020/0000 LENGTH(AH 0210 BK 0826)

000000 FT LENGTH(AH 0826 BK 0000)

7010/0000 LENGTH(AH 0826 BK 0000)

EXTRACT DATE: 11/25/2024 ROADWAY MANAGEMENT SYSTEM PAGE NUMBER: 274
PRINT DATE: 11/26/2024 SLD COUNTY/SR - ANNUAL PRINT COUNTY: POTTER

DIR: B TOTAL LEN: 14.731 MI. DIST: 02-6 SR: 3003
LEFT MUN: EULALIA T RIGHT MUN: EULALIA T

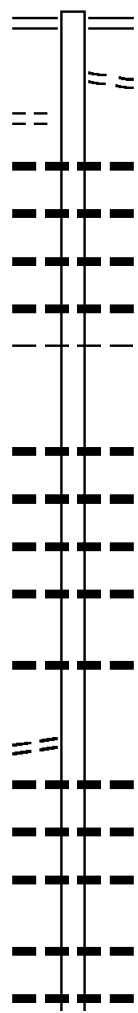
BACK RD
(T301)

077779 FT

0310/1754

075709 FT

2 0 52002 0 00 0733+71 073309 FT
BIG MOORES RUN RD
(T304) 0300/0000



077779 FT INEZ RD
0310/2070 (SR0872 SEG 0530/1523)
0310/1837 TOWN LINE RD
(T307)

0310/1502 024 " DIA CIR PLASTIC
LEN=0040 INSTALLED UNKN
0310/1049 018 " DIA CIR PLASTIC
LEN=0040 INSTALLED UNKN
0310/0728 018 " DIA CIR PLASTIC
LEN=0040 INSTALLED 2008
0310/0439 018 " DIA CIR PLASTIC
LEN=0040 INSTALLED UNKN
EULALIA

0310/0366 HOMER T
075709 FT 2 0 52002 0 00 0757+64
S 0310/0000 LENGTH(AH 2070 BK 2400)
0300/2105 018 " DIA CIR PLASTIC
LEN=0040 INSTALLED UNKN
0300/1769 018 " DIA CIR PLASTIC
LEN=0037 INSTALLED UNKN
0300/1472 018 " DIA CIR PLASTIC
LEN=0040 INSTALLED UNKN
0300/1401 018 " DIA CIR PLASTIC
LEN=0042 INSTALLED UNKN

0300/0525 018 " DIA CIR PLASTIC
073309 FT LEN=0040 INSTALLED UNKN

S 0300/0000 LENGTH(AH 2400 BK 2581)
0290/2559 018 " DIA CIR PLASTIC
LEN=0050 INSTALLED UNKN
0290/2468 048 " DIA CIR PLASTIC
LEN=0060 INSTALLED 2009
0290/2137 018 " DIA CIR PLASTIC
LEN=0040 INSTALLED UNKN

0290/1344 018 " DIA CIR PLASTIC
LEN=0040 INSTALLED UNKN
0290/1165 018 " DIA CIR PLASTIC
LEN=0040 INSTALLED 2010

DIR: B TOTAL LEN: 14.731 MI. DIST: 02-6 SR: 3003
LEFT MUN: HOMER T RIGHT MUN: HOMER T

EXTRACT DATE: 11/25/2024 ROADWAY MANAGEMENT SYSTEM PAGE NUMBER: 272
PRINT DATE: 11/26/2024 SLD COUNTY/SR - ANNUAL PRINT COUNTY: POTTER

DIR: B TOTAL LEN: 14.731 MI. DIST: 02-6 SR: 3003
LEFT MUN: SUMMIT T RIGHT MUN: SUMMIT T

	-- --	0250/1939	018 "DIA CIR PLASTIC LEN=0040 INSTALLED 2007 COCHRAN HILL RD
	==	0250/1632	(T395) 018 "DIA CIR PLASTIC
	-- --	0250/1122	LEN=0040 INSTALLED 2007
	-- --	0250/0638	018 "DIA CIRC METAL LEN=0049 INSTALLED UNKN
061011 FT	-- --	0250/0509	042"H 54"W ELLIP METAL LEN=0040 INSTALLED UNKN
	-- --	061011 FT	2 0 52002 0 00 0609+90
	-- --	5 0250/0000	LENGTH(AH 2464 BK 2843) 015 "DIA CIRC METAL
	-- --	0240/2759	LEN=0041 INSTALLED UNKN
	-- --	0240/2055	018 "DIA CIR PLASTIC LEN=0040 INSTALLED 2008
	-- --	0240/1654	018 "DIA CIR PLASTIC LEN=0060 INSTALLED 2000
	-- --	0240/1237	018 "DIA CIR PLASTIC LEN=0040 INSTALLED 2007
	-- --	0240/0874	015 "DIA CIRC METAL LEN=0045 INSTALLED UNKN
	-- --	0240/0614	018 "DIA CIRC METAL LEN=0040 INSTALLED UNKN
058168 FT		058168 FT	2 0 52002 0 00 0581+27
ANSON RD (T328)		5 0240/0000	LENGTH(AH 2843 BK 2179)
0230/1828	==		
	-- --	0230/1517	018 "DIA CIR PLASTIC LEN=0040 INSTALLED 2007
	-- --	0230/1080	018 "DIA CIR PLASTIC LEN=0040 INSTALLED 2007
	-- --	0230/0565	018 "DIA CIR PLASTIC LEN=0040 INSTALLED 2010
055989 FT	-- --	055989 FT	2 0 52002 0 00 0559+44
	-- --	5 0230/0000	LENGTH(AH 2179 BK 2844) 018 "DIA CIRC METAL
	-- --	0220/2456	LEN=0040 INSTALLED UNKN
	-- --	0220/1740	018 "DIA CIRC METAL LEN=0040 INSTALLED UNKN
	-- --	0220/1291	015 "DIA CIRC METAL LEN=0043 INSTALLED UNKN
	-- --	0220/0921	018 "DIA CIR PLASTIC LEN=0040 INSTALLED 2009
	-- --	0220/0475	018 "DIA CIR PLASTIC LEN=0041 INSTALLED 2018
2 0 52002 0 00 0531+00 053145 FT		053145 FT	

EXTRACT DATE: 11/25/2024 ROADWAY MANAGEMENT SYSTEM PAGE NUMBER: 271
PRINT DATE: 11/26/2024 SLD COUNTY/SR - ANNUAL PRINT COUNTY: POTTER

DIR: B TOTAL LEN: 14.731 MI. DIST: 02-6 SR: 3003
LEFT MUN: SUMMIT T RIGHT MUN: SUMMIT T

ANSON RD
(T328)

0220/0000

==

5 0220/0000 LENGTH(AH 2844 BK 2292)
024 "DIA CIR PLASTIC
0210/2199 LEN=0040 INSTALLED 2007
024 "DIA CIR PLASTIC
0210/1845 LEN=0040 INSTALLED 2024
018 "DIA CIRC METAL
0210/1612 LEN=0036 INSTALLED UNKN
018 "DIA CIRC METAL
0210/0950 LEN=0037 INSTALLED UNKN
018 "DIA CIR PLASTIC
0210/0837 LEN=0040 INSTALLED 2009
018 "DIA CIRC METAL
0210/0586 LEN=0036 INSTALLED UNKN
018 "DIA CIRC METAL
0210/0011 LEN=0036 INSTALLED 1993
050853 FT 2 0 52002 0 00 0508+39
5 0210/0000 LENGTH(AH 2292 BK 2606)

050853 FT

0200/1674 018 "DIA CIR PLASTIC
LEN=0040 INSTALLED 2010
BLACK HOLE RD
0200/1285 (T394)
018 "DIA CIR PLASTIC
0200/1025 LEN=0050 INSTALLED 2016
018 "DIA CIR PLASTIC
0200/0332 LEN=0050 INSTALLED 1997
018 "DIA CIR PLASTIC
0200/0048 LEN=0040 INSTALLED 1997
048247 FT 2 0 52002 0 00 0482+33
5 0200/0000 LENGTH(AH 2606 BK 2257)
015 "DIA CIR PLASTIC
0190/1832 LEN=0038 INSTALLED 1997
018 "DIA CIR PLASTIC
0190/1697 LEN=0040 INSTALLED 1997
018 "DIA CIR PLASTIC
0190/1390 LEN=0040 INSTALLED 1997
018 "DIA CIR PLASTIC
0190/1090 LEN=0030 INSTALLED UNKN
018 "DIA CIR PLASTIC
0190/0683 LEN=0040 INSTALLED 1997
DEERING RUN RD
0190/0465 (T396)
018 "DIA CIR PLASTIC
0190/0231 LEN=0036 INSTALLED 1997
015 "DIA CIR PLASTIC
0190/0030 LEN=0027 INSTALLED UNKN

048247 FT

EXTRACT DATE: 11/25/2024 ROADWAY MANAGEMENT SYSTEM PAGE NUMBER: 270
PRINT DATE: 11/26/2024 SLD COUNTY/SR - ANNUAL PRINT COUNTY: POTTER

DIR: B TOTAL LEN: 14.731 MI. DIST: 02-6 SR: 3003
LEFT MUN: SUMMIT T RIGHT MUN: SUMMIT T

045990 FT

045990 FT 2 0 52002 0 00 0459+76
S 0190/0000 LENGTH(AH 2257 BK 2654)
018 "DIA CIR PLASTIC
0180/2530 LEN=0032 INSTALLED 1997
018 "DIA CIR PLASTIC
0180/2223 LEN=0040 INSTALLED 2009
018 "DIA CIR PLASTIC
0180/1712 LEN=0040 INSTALLED 2009
018 "DIA CIR PLASTIC
0180/1599 LEN=0040 INSTALLED 2009
024 "DIA CIRC METAL
0180/1361 LEN=0040 INSTALLED 1997
030 "DIA CIR PLASTIC
0180/0961 LEN=0040 INSTALLED 1997
018 "DIA CIR PLASTIC
0180/0493 LEN=0040 INSTALLED 2009
018 "DIA CIR PLASTIC
0180/0365 LEN=0040 INSTALLED 2009
018 "DIA CIR PLASTIC

043336 FT

0180/0012 LEN=0040 INSTALLED 2010
043336 FT 2 0 52002 0 00 0433+32
S 0180/0000 LENGTH(AH 2654 BK 2288)
018 "DIA CIR PLASTIC
0170/2050 LEN=0040 INSTALLED 2009
018 "DIA CIR PLASTIC
0170/1587 LEN=0040 INSTALLED 2010
018 "DIA CIR PLASTIC
0170/1335 LEN=0036 INSTALLED 1997

041048 FT

018 "DIA CIR PLASTIC
0170/0706 LEN=0036 INSTALLED 1997
015 "DIA CIRC METAL
0170/0436 LEN=0026 INSTALLED UNKN
015 "DIA CIRC METAL
0170/0075 LEN=0028 INSTALLED UNKN
041048 FT 2 0 52002 0 00 0410+44
S 0170/0000 LENGTH(AH 2288 BK 2656)
015 "DIA CIR PLASTIC
0160/2616 LEN=0036 INSTALLED 1997

038392 FT

0160/1892 060 "DIA CIR PLASTIC
LEN=0040 INSTALLED 1997
018 "DIA CIR PLASTIC
0160/1343 LEN=0040 INSTALLED UNKN
018 "DIA CIR PLASTIC
0160/0985 LEN=0030 INSTALLED 1999
015 "DIA CIRC CONCR
0160/0261 LEN=0036 INSTALLED UNKN
038392 FT 2 0 52002 0 00 0383+88

EXTRACT DATE: 11/25/2024 ROADWAY MANAGEMENT SYSTEM PAGE NUMBER: 269
PRINT DATE: 11/26/2024 SLD COUNTY/SR - ANNUAL PRINT COUNTY: POTTER

DIR: B TOTAL LEN: 14.731 MI. DIST: 02-6 SR: 3003
LEFT MUN: SUMMIT T RIGHT MUN: SUMMIT T

035802 FT

034492 FT

		015 "DIA CIRC CONCR
		LEN=0031 INSTALLED UNKN
		LENGTH(AH 2656 BK 2590)
		018 "DIA CIRC CONCR
		LEN=0037 INSTALLED UNKN
		018 "DIA CIRC CONCR
		LEN=0031 INSTALLED UNKN
		018 "DIA CIRC CONCR
		LEN=0040 INSTALLED UNKN
		015 "DIA CIRC CONCR
		LEN=0039 INSTALLED UNKN
		PROUTY RD
		(T400)
		015 "DIA CIRC CONCR
		LEN=0049 INSTALLED UNKN
		024 "DIA CIRC CONCR
		LEN=0049 INSTALLED UNKN
		015 "DIA CIRC CONCR
		LEN=0039 INSTALLED UNKN
		015 "DIA CIRC CONCR
		LEN=0045 INSTALLED UNKN
		018 "DIA CIRC CONCR
		LEN=0039 INSTALLED UNKN
		018 "DIA CIRC CONCR
		LEN=0040 INSTALLED UNKN
		018 "DIA CIRC CONCR
		LEN=0036 INSTALLED 1999
		2 0 52002 0 00 0357+92
		015 "DIA CIRC CONCR
		LEN=0031 INSTALLED UNKN
		018 "DIA CIRC CONCR
		LEN=0040 INSTALLED 1998
		018 "DIA CIRC CONCR
		LEN=0024 INSTALLED UNKN
		SUMMIT
		HOMER T
		2 0 52002 0 00 0344+82
		HOMER
		SYLVANIA T
		LENGTH(AH 1310 BK 3400)
		024 "DIA CIRC PLASTIC
		LEN=0036 INSTALLED 1998
		048 "DIA CIRC METAL
		LEN=0048 INSTALLED 1996
		CRANDALL RD
		(T391)
		018 "DIA CIRC PLASTIC
		LEN=0036 INSTALLED 1998
		024 "DIA CIRC PLASTIC
		LEN=0032 INSTALLED 1998

EXTRACT DATE: 11/25/2024 ROADWAY MANAGEMENT SYSTEM PAGE NUMBER: 268
PRINT DATE: 11/26/2024 SLD COUNTY/SR - ANNUAL PRINT COUNTY: POTTER
DIR: B TOTAL LEN: 14.731 MI. DIST: 02-6 SR: 3003
LEFT MUN: SYLVANIA T RIGHT MUN: SYLVANIA T

	0130/1025	024 "DIA	CIR PLASTIC
		LEN=0040	INSTALLED 1998
	0130/0611	018 "DIA	CIR PLASTIC
		LEN=0036	INSTALLED 1998
	0130/0382	018 "DIA	CIR PLASTIC
		LEN=0032	INSTALLED 1998
	0130/0004	018 "DIA	CIR PLASTIC
		LEN=0032	INSTALLED 1998
031092 FT	031092 FT	2 0 52002	0 00 0310+82
	0130/0000	LENGTH(AH	3400 BK 1876)
		018 "DIA	CIR PLASTIC
	0120/1419	LEN=0036	INSTALLED 1998
		018 "DIA	CIR PLASTIC
	0120/1047	LEN=0036	INSTALLED 1998
		018 "DIA	CIR PLASTIC
	0120/0862	LEN=0036	INSTALLED 1998
		018 "DIA	CIR PLASTIC
	0120/0330	LEN=0040	INSTALLED 1998
029216 FT	029216 FT	2 0 52002	0 00 0292+06
	0120/0000	LENGTH(AH	1876 BK 3288)
		018 "DIA	CIR PLASTIC
	0110/3165	LEN=0040	INSTALLED 2010
		036 "DIA	CIR PLASTIC
	0110/2724	LEN=0060	INSTALLED 2010
		018 "DIA	CIR PLASTIC
	0110/1627	LEN=0040	INSTALLED 2010
		018 "DIA	CIR PLASTIC
	0110/1034	LEN=0040	INSTALLED 2010
		024 "DIA	CIR PLASTIC
	0110/0598	LEN=0040	INSTALLED 2010
025928 FT	025928 FT	2 0 52002	0 00 0259+18
		018 "DIA	CIR PLASTIC
		LEN=0040	INSTALLED 2010
	0110/0000	LENGTH(AH	3288 BK 3332)
		018 "DIA	CIR PLASTIC
	0100/2931	LEN=0040	INSTALLED 2010
		018 "DIA	CIR PLASTIC
	0100/2711	LEN=0040	INSTALLED 2010
		018 "DIA	CIR PLASTIC
	0100/2148	LEN=0036	INSTALLED 1998
		018 "DIA	CIR PLASTIC
	0100/1846	LEN=0040	INSTALLED 2016
		018 "DIA	CIR PLASTIC
	0100/0686	LEN=0036	INSTALLED 1998

EXTRACT DATE: 11/25/2024 ROADWAY MANAGEMENT SYSTEM PAGE NUMBER: 267
PRINT DATE: 11/26/2024 SLD COUNTY/SR - ANNUAL PRINT COUNTY: POTTER

DIR: B TOTAL LEN: 14.731 MI. DIST: 02-6 SR: 3003
LEFT MUN: SYLVANIA T RIGHT MUN: SYLVANIA T

MOORES RUN RD
(T304)

022596 FT

0090/1975

019910 FT

017149 FT

0100/0252
0100/0034
022596 FT

0100/0000
0090/2399

0090/1651

0090/0892

0090/0735

0090/0467

0090/0157

019910 FT

0090/0000

0080/2597

0080/2027

0080/1224

0080/0893

0080/0605

0080/0005

017149 FT

0080/0000

0070/1685

0070/0798

0070/0426

024 "DIA CIR PLASTIC
LEN=0032 INSTALLED 1998
BMSSEN 52/3003/0100/0000
2 0 52002 0 00 0225+82
BIG MOORES RUN
BMSBG 52/3003/0100/0000
LENGTH(AH 3332 BK 2686)
024 "DIA CIR PLASTIC
LEN=0036 INSTALLED 2018

018 "DIA CIRC METAL
LEN=0040 INSTALLED UNKN

015 "DIA CIRC METAL
LEN=0037 INSTALLED UNKN

018 "DIA CIR PLASTIC
LEN=0036 INSTALLED 1998

018 "DIA CIR PLASTIC
LEN=0036 INSTALLED 1998

018 "DIA CIR PLASTIC
LEN=0036 INSTALLED 1998

018 "DIA CIR PLASTIC
LEN=0036 INSTALLED 1998

2 0 52002 0 00 0199+12

018 "DIA CIR PLASTIC
LEN=0032 INSTALLED 1998

LENGTH(AH 2686 BK 2761)

015 "DIA CIRC METAL
LEN=0037 INSTALLED UNKN

024 "DIA CIR PLASTIC
LEN=0032 INSTALLED 1999

018 "DIA CIRC METAL
LEN=0040 INSTALLED UNKN

018 "DIA CIR PLASTIC
LEN=0036 INSTALLED 1998

018 "DIA CIR PLASTIC
LEN=0032 INSTALLED 1998

018 "DIA CIRC METAL
LEN=0037 INSTALLED UNKN

2 0 52002 0 00 0171+51

LENGTH(AH 2761 BK 2498)

015 "DIA CIRC METAL
LEN=0036 INSTALLED UNKN

018 "DIA CIR PLASTIC
LEN=0036 INSTALLED 1999

018 "DIA CIR PLASTIC
LEN=0032 INSTALLED 1999

EXTRACT DATE: 11/25/2024 ROADWAY MANAGEMENT SYSTEM PAGE NUMBER: 266
PRINT DATE: 11/26/2024 SLD COUNTY/SR - ANNUAL PRINT COUNTY: POTTER

DIR: B TOTAL LEN: 14.731 MI. DIST: 02-6 SR: 3003
LEFT MUN: SYLVANIA T RIGHT MUN: SYLVANIA T

				048"H 60"W ELLIP METAL
014651 FT	---	0070/0316	LEN=0035	INSTALLED UNKN
		014651 FT	2 0 52002 0 00	0146+53
	5	0070/0000	LENGTH(AH 2498 BK 2222)	
	---		018 "DIA CIR PLASTIC	
	---	0060/1752	LEN=0032	INSTALLED 1999

	---	0060/1092	BMS EN 52/3003/0060/1077	
	---		2 0 52002 0 00	0135+05
	---		ELEVEN MILE RUN	
	---	0060/1077	BMS BG 52/3003/0060/1077	
	---		018 "DIA CIR PLASTIC	
	---	0060/0882	LEN=0032	INSTALLED 1999
012429 FT		012429 FT	2 0 52002 0 00	0124+25
	5	0060/0000	LENGTH(AH 2222 BK 2405)	
			018 "DIA CIRC CONCR	
	---	0050/1640	LEN=0040	INSTALLED UNKN
	---	0050/1625	BMS EN 52/3003/0050/1517	
	---		2 0 52002 0 00	0115+16
	---		FIRST FK SINNEMAHOING	
	---	0050/1517	BMS BG 52/3003/0050/1517	
	---		015 "DIA CIRC METAL	
	---	0050/0980	LEN=0032	INSTALLED UNKN
	---		018"H 36"W ELLIP METAL	
	---	0050/0602	LEN=0038	INSTALLED UNKN
010024 FT		010024 FT	2 0 52002 0 00	0100+06
LC TO/FROM SOUTH WOODS (CONN)	5	0050/0000	LENGTH(AH 2405 BK 2353)	
			018 "DIA CIR PLASTIC	
	---	0040/1528	LEN=0040	INSTALLED 2006

	---	0040/1142	018 "DIA CIR PLASTIC	
	---		LEN=0040	INSTALLED 2006
	---	0040/0796	018 "DIA CIR PLASTIC	
	---		LEN=0040	INSTALLED 2006
	---	0040/0458	018 "DIA CIR PLASTIC	
	---		LEN=0040	INSTALLED 2006
	---	0040/0400	018 "DIA CIR PLASTIC	
	---		LEN=0045	INSTALLED UNKN
	---	0040/0300	018 "DIA CIRC METAL	
	---		LEN=0040	INSTALLED 2006
007671 FT		007671 FT	2 0 52002 0 00	0076+38
			024 "DIA CIR METAL	
	---		LEN=0060	INSTALLED UNKN
	5	0040/0000	LENGTH(AH 2353 BK 2514)	

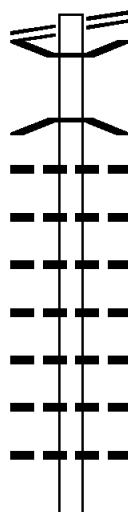
EXTRACT DATE: 11/25/2024 ROADWAY MANAGEMENT SYSTEM PAGE NUMBER: 265
PRINT DATE: 11/26/2024 SLD COUNTY/SR - ANNUAL PRINT COUNTY: POTTER

DIR: B TOTAL LEN: 14.731 MI. DIST: 02-6 SR: 3003
LEFT MUN: SYLVANIA T RIGHT MUN: SYLVANIA T

					0030/2484	024 "DIA LEN=0060	CIR PLASTIC INSTALLED 2006
					0030/1825	018 "DIA LEN=0040	CIR PLASTIC INSTALLED 2006
					0030/1620	018 "DIA LEN=0040	CIR PLASTIC INSTALLED 2006
					0030/1286	018 "DIA LEN=0036	CIR PLASTIC INSTALLED UNKN
					0030/1093	018 "DIA LEN=0040	CIR PLASTIC INSTALLED 2006
					0030/0628	018 "DIA LEN=0040	CIR PLASTIC INSTALLED 2006
					0030/0184	018 "DIA LEN=0040	CIR PLASTIC INSTALLED 2006
					0030/0004	018 "DIA LEN=0040	CIR PLASTIC INSTALLED 2006
005157 FT					005157 FT	2 0 52002	0 00 0051+36
					0030/0000	LENGTH(AH	2514 BK 2671)
					0020/2290	018 "DIA LEN=0035	CIRC METAL INSTALLED UNKN
					0020/2068	018 "DIA LEN=0040	CIR PLASTIC INSTALLED 2006
					0020/1581	024 "DIA LEN=0041	CIRC METAL INSTALLED UNKN
					0020/0757	018 "DIA LEN=0035	CIRC METAL INSTALLED UNKN
					0020/0351	018 "DIA LEN=0040	CIR PLASTIC INSTALLED UNKN
					0020/0006	030 "DIA LEN=0038	CIR PLASTIC INSTALLED UNKN
002486 FT					002486 FT	2 0 52002	0 00 0024+80
					0020/0000	LENGTH(AH	2671 BK 2486)
					0010/1406	018 "DIA LEN=0040	CIRC METAL INSTALLED UNKN
					0010/1105	018 "DIA LEN=0040	CIR PLASTIC INSTALLED 2006
					0010/0329	018 "DIA LEN=0040	CIR PLASTIC INSTALLED 2006
000000 FT					000000 FT	2 0 52002	0 00 0000+00
						VILLAGE:	COSTELLO
					NC F I	FIRST FORK RD	
					INTER-BK	COSTELLO RD	
						(SR0872 SEG	0230/0314)
						MFC BEGIN =	D
COSTELLO RD (SR0872 SEG 0230/0314)					0010/0000	LENGTH(AH	2486 BK 0000)

EXTRACT DATE: 11/25/2024 ROADWAY MANAGEMENT SYSTEM PAGE NUMBER: 264
 PRINT DATE: 11/26/2024 SLD COUNTY/SR - ANNUAL PRINT COUNTY: POTTER
 DIR: B TOTAL LEN: 5.441 MI. DIST: 02-6 SR: 3002
 LEFT MUN: PORTAGE T RIGHT MUN: PORTAGE T

MAIN ST 028728 FT
 (SR0607 SEG 0120/0339) 0110/3314



028728 FT MAIN ST
 0110/3314 (SR0607 SEG 0120/0339)
 0110/3184 BMSSEN 52/3002/0110/3150
 2 0 52003 0 00 0402+79
 FREEMAN RUN
 0110/3150 BMSBG 52/3002/0110/3150
 0110/2877 018 "DIA CIR PLASTIC
 LEN=0039 INSTALLED UNKN
 0110/2621 018 "DIA CIR PLASTIC
 LEN=0038 INSTALLED UNKN
 0110/2412 018 "DIA CIR PLASTIC
 LEN=0045 INSTALLED 2001
 0110/2250 015 "DIA CIRC METAL
 LEN=0035 INSTALLED UNKN
 0110/2086 013"H 17"W ELLIP METAL
 LEN=0030 INSTALLED UNKN
 0110/1737 015"H 21"W ELLIP METAL
 LEN=0047 INSTALLED UNKN
 0110/1335 024 "DIA CIR PLASTIC
 LEN=0050 INSTALLED UNKN
 024 "DIA CIR PLASTIC

EXTRACT DATE: 11/25/2024 ROADWAY MANAGEMENT SYSTEM PAGE NUMBER: 263
PRINT DATE: 11/26/2024 SLD COUNTY/SR - ANNUAL PRINT COUNTY: POTTER

DIR: B TOTAL LEN: 5.441 MI. DIST: 02-6 SR: 3002
LEFT MUN: PORTAGE T RIGHT MUN: PORTAGE T

	0110/0726	LEN=0037	INSTALLED UNKN
	018 "DIA	CIR PLASTIC	
025414 FT	0110/0306	LEN=0060	INSTALLED 2022
	025414 FT	2 0 52003 0 00 0371+23	
	0110/0000	LENGTH(AH 3314 BK 2491)	
	018 "DIA	CIR PLASTIC	
	0100/2183	LEN=0036	INSTALLED UNKN
	018 "DIA	CIR PLASTIC	
	0100/1617	LEN=0050	INSTALLED 2021
	018 "DIA	CIR PLASTIC	
	0100/0972	LEN=0052	INSTALLED 1999
	018 "DIA	CIR PLASTIC	
	0100/0383	LEN=0052	INSTALLED UNKN
	PORTAGE		
022923 FT	0100/0052	KEATING T	
	022923 FT	2 0 52003 0 00 0346+32	
	0100/0000	LENGTH(AH 2491 BK 2375)	
	018 "DIA	CIR PLASTIC	
	0090/2185	LEN=0060	INSTALLED 2022
	018 "DIA	CIR PLASTIC	
	0090/1558	LEN=0050	INSTALLED 2022
	015 "H 21" W	ELLIP METAL	
	0090/1105	LEN=0036	INSTALLED UNKN
	018 "DIA	CIR PLASTIC	
	0090/0434	LEN=0040	INSTALLED UNKN
	024 "DIA	CIR PLASTIC	
020548 FT	0090/0340	LEN=0050	INSTALLED 2021
	020548 FT	2 0 52003 0 00 0322+57	
	0090/0000	LENGTH(AH 2375 BK 2750)	
BUSH HILL RD (T305)	0080/2316		
	0080/2220	RIDGE RD (FRST)	
	018 "DIA	CIR PLASTIC	
	0080/1223	LEN=0039	INSTALLED UNKN
	042 "DIA	CIR PLASTIC	
017798 FT	0080/0024	LEN=0040	INSTALLED 2007
	017798 FT	2 0 52003 0 00 0295+07	
	0080/0000	LENGTH(AH 2750 BK 2513)	
	KEATING		
	0070/2259	PORTAGE T	
	018 "DIA	CIR PLASTIC	
	0070/1972	LEN=0052	INSTALLED UNKN

EXTRACT DATE: 11/25/2024 ROADWAY MANAGEMENT SYSTEM PAGE NUMBER: 262
PRINT DATE: 11/26/2024 SLD COUNTY/SR - ANNUAL PRINT COUNTY: POTTER

DIR: B TOTAL LEN: 5.441 MI. DIST: 02-6 SR: 3002
LEFT MUN: PORTAGE T RIGHT MUN: PORTAGE T

2 0 52003 0 00 0269+92 015285 FT
LUDWIG RD
(T306) 0070/0000

012719 FT

010323 FT

0070/1565	018 "DIA CIR PLASTIC LEN=0055 INSTALLED UNKN
0070/1210	018 "DIA CIR PLASTIC LEN=0052 INSTALLED UNKN
0070/0882	018 "DIA CIR PLASTIC LEN=0060 INSTALLED 2022
0070/0312	043"H 64"W ELLIP METAL LEN=0040 INSTALLED 2007
0070/0292	PORTAGE KEATING T
015285 FT	
0070/0000	LENGTH(AH 2513 BK 2566) 024 "DIA CIR PLASTIC
0060/2384	LEN=0054 INSTALLED 2010
0060/1478	KEATING PORTAGE T
0060/1462	024 "DIA CIR PLASTIC LEN=0053 INSTALLED 2010
0060/1086	024 "DIA CIR PLASTIC LEN=0072 INSTALLED 2010
0060/0601	018 "DIA CIR PLASTIC LEN=0080 INSTALLED 2010
0060/0569	PORTAGE KEATING T
012719 FT	2 0 52003 0 00 0244+24
0060/0000	LENGTH(AH 2566 BK 2396)
0050/1490	018 "DIA CIR PLASTIC LEN=0035 INSTALLED 2010
0050/0974	018 "DIA CIR PLASTIC LEN=0054 INSTALLED 2010
0050/0919	KEATING PORTAGE T
0050/0566	018 "DIA CIR PLASTIC LEN=0053 INSTALLED 2010
010323 FT	2 0 52003 0 00 0220+36
0050/0000	LENGTH(AH 2396 BK 2572) 018 "DIA CIR PLASTIC
0040/2228	LEN=0052 INSTALLED 2010
0040/1530	060 "DIA CIR PLASTIC LEN=0060 INSTALLED 2008
0040/1020	UNNAMED TWP RD (PRDR)
0040/0476	072"H 90"W ELLIP METAL LEN=0040 INSTALLED 2009

EXTRACT DATE: 11/25/2024 ROADWAY MANAGEMENT SYSTEM PAGE NUMBER: 261
PRINT DATE: 11/26/2024 SLD COUNTY/SR - ANNUAL PRINT COUNTY: POTTER

DIR: B TOTAL LEN: 5.441 MI. DIST: 02-6 SR: 3002
LEFT MUN: PORTAGE T RIGHT MUN: PORTAGE T

007751 FT

007751 FT 2 0 52003 0 00 0194+67
018 "DIA CIR PLASTIC
LEN=0060 INSTALLED 2022
LENGTH(AH 2572 BK 2297)

5 0040/0000

0030/1668 018 "DIA CIR PLASTIC
LEN=0039 INSTALLED UNKN
012"H 18"W ELLIP METAL
0030/1106 LEN=0049 INSTALLED UNKN
024 "DIA CIR PLASTIC
0030/0516 LEN=0040 INSTALLED 2022
015"H 21"W ELLIP METAL

005454 FT

0030/0155 0030/0155
005454 FT 2 0 52003 0 00 0171+73
5 0030/0000 LENGTH(AH 2297 BK 2920)
012"H 18"W ELLIP METAL
0020/2681 LEN=0039 INSTALLED UNKN
012"H 18"W ELLIP METAL
0020/2173 LEN=0035 INSTALLED UNKN

0020/1486 018 "DIA CIR PLASTIC
LEN=0043 INSTALLED UNKN

002534 FT

0020/0553 024 "DIA CIR PLASTIC
LEN=0040 INSTALLED 2017
018 "DIA CIR PLASTIC
0020/0004 LEN=0036 INSTALLED 2022
002534 FT 2 0 52003 0 00 0142+56
5 0020/0000 LENGTH(AH 2920 BK 2534)

0010/2212 018 "DIA CIR PLASTIC
LEN=0045 INSTALLED 1994
018 "DIA CIRC CONCR
0010/1795 LEN=0039 INSTALLED 1994
BMSSEN 52/3002/0010/1207
0010/1256 BRIDGE POSTED (TONS)

2 0 52003 0 00 0129+58
SGL 20 COMB 31
COWLEY RUN
0010/1207 BMSBG 52/3002/0010/1207

0010/0513 018 "DIA CIRC CONCR
LEN=0040 INSTALLED UNKN
018 "DIA CIR PLASTIC
0010/0220 LEN=0050 INSTALLED 2022
NC CO WLEY HILL RD

2 0 52003 0 00 0117+25 000000 FT
KEATING SUMMIT RD
(SR0155 SEG 0050/1846) 0010/0000

000000 FT KEATING SUMMIT RD
(SR0155 SEG 0050/1846)
MFC BEGIN = D
5 0010/0000 LENGTH(AH 2534 BK 0000)

EXTRACT DATE: 11/25/2024 ROADWAY MANAGEMENT SYSTEM PAGE NUMBER: 260
PRINT DATE: 11/26/2024 SLD COUNTY/SR - ANNUAL PRINT COUNTY: POTTER
DIR: B TOTAL LEN: 15.145 MI. DIST: 02-6 SR: 3001
LEFT MUN: WEST BRANCH T RIGHT MUN: WEST BRANCH T

EXTRACT DATE: 11/25/2024 ROADWAY MANAGEMENT SYSTEM PAGE NUMBER: 259
PRINT DATE: 11/26/2024 SLD COUNTY/SR - ANNUAL PRINT COUNTY: POTTER

DIR: B TOTAL LEN: 15.145 MI. DIST: 02-6 SR: 3001
LEFT MUN: WEST BRANCH T RIGHT MUN: WEST BRANCH T

077022 FT

074800 FT

072224 FT

0310/2942	(SR0044 SEG 0450/1050)
030 "DIA	CIRC METAL
LEN=0040	INSTALLED UNKN
024 "DIA	CIRC METAL
LEN=0041	INSTALLED UNKN
0310/1203	024 "DIA CIRC METAL
LEN=0031	INSTALLED UNKN
015 "DIA	CIRC METAL
LEN=0036	INSTALLED UNKN
024 "DIA	CIRC METAL
LEN=0039	INSTALLED UNKN
015 "DIA	CIRC METAL
LEN=0041	INSTALLED UNKN
0310/0020	2 0 52001 0 03 1036+75
077022 FT	VILLAGE: CHERRY SPRINGS
0310/0000	LENGTH(AH 2942 BK 2222)
024 "DIA	CIR PLASTIC
LEN=0032	INSTALLED UNKN
015 "DIA	CIRC METAL
LEN=0044	INSTALLED UNKN
018 "DIA	CIR PLASTIC
LEN=0035	INSTALLED UNKN
018 "DIA	CIR PLASTIC
LEN=0034	INSTALLED UNKN
018 "DIA	CIR PLASTIC
LEN=0033	INSTALLED UNKN
0300/0003	2 0 52001 0 03 1014+70
074800 FT	0300/0000 LENGTH(AH 2222 BK 2576)
015 "DIA	CIRC METAL
LEN=0025	INSTALLED UNKN
030 "DIA	CIRC CONCR
LEN=0033	INSTALLED UNKN
0290/2232	WEST BRANCH
0290/1982	SUMMIT T
0290/1892	018 "DIA CIR PLASTIC
LEN=0025	INSTALLED UNKN
0290/1450	015 "DIA CIRC CONCR
LEN=0029	INSTALLED UNKN
0290/0765	024 "DIA CIRC CONCR
LEN=0028	INSTALLED UNKN
0290/0687	015 "DIA CIRC CONCR
LEN=0026	INSTALLED UNKN
0290/0183	2 0 52001 0 03 0989+13
072224 FT	0290/0000 LENGTH(AH 2576 BK 2361)
015 "DIA	CIRC CONCR
LEN=0029	INSTALLED UNKN
0280/1834	

EXTRACT DATE: 11/25/2024 ROADWAY MANAGEMENT SYSTEM PAGE NUMBER: 258
PRINT DATE: 11/26/2024 SLD COUNTY/SR - ANNUAL PRINT COUNTY: POTTER

DIR: B TOTAL LEN: 15.145 MI. DIST: 02-6 SR: 3001
LEFT MUN: SUMMIT T RIGHT MUN: SUMMIT T

069863 FT

067210 FT

064138 FT

0280/0885	015 "DIA CIRC CONCR
	LEN=0032 INSTALLED UNKN
0280/0330	015 "DIA CIRC CONCR
069863 FT	LEN=0028 INSTALLED UNKN
0280/0000	2 0 52001 0 03 0965+71
	LENGTH(AH 2361 BK 2653)
0270/1957	015 "DIA CIRC CONCR
	LEN=0034 INSTALLED UNKN
0270/1410	018 "DIA CIR PLASTIC
	LEN=0030 INSTALLED UNKN
0270/1170	018 "DIA CIR PLASTIC
	LEN=0030 INSTALLED UNKN
0270/0642	018 "DIA CIR PLASTIC
	LEN=0030 INSTALLED UNKN
0270/0443	015 "DIA CIRC CONCR
067210 FT	LEN=0035 INSTALLED UNKN
0270/0000	2 0 52001 0 03 0939+37
	LENGTH(AH 2653 BK 3072)
0260/3038	015 "DIA CIRC CONCR
	LEN=0031 INSTALLED UNKN
0260/2420	015 "DIA CIRC CONCR
	LEN=0029 INSTALLED UNKN
0260/1752	BMS EN 52/3001/0260/1740
	2 0 52001 0 03 0926+08
	BRIDGE CLOSED
0260/1740	SHINGLEBOLT HOLLOW RUN
0260/1226	BMSBG 52/3001/0260/1740
	BMS EN 52/3001/0260/1187
	2 0 52001 0 03 0920+74
	E FORK SINNEMAHONING CR
0260/1187	BMSBG 52/3001/0260/1187
	030 "DIA CIRC CONCR
0260/0802	LEN=0028 INSTALLED UNKN
064138 FT	2 0 52001 0 03 0908+88
0260/0000	LENGTH(AH 3072 BK 2325)
0250/1912	024 "DIA CIRC CONCR
	LEN=0035 INSTALLED UNKN
0250/1615	015 "DIA CIRC CONCR
	LEN=0025 INSTALLED UNKN
0250/1064	015 "DIA CIRC CONCR
	LEN=0037 INSTALLED UNKN
0250/0544	015 "DIA CIRC CONCR
	LEN=0029 INSTALLED UNKN
0250/0407	036 "DIA CIRC CONCR
	LEN=0033 INSTALLED UNKN

EXTRACT DATE: 11/25/2024 ROADWAY MANAGEMENT SYSTEM PAGE NUMBER: 257
PRINT DATE: 11/26/2024 SLD COUNTY/SR - ANNUAL PRINT COUNTY: POTTER

DIR: B TOTAL LEN: 15.145 MI. DIST: 02-6 SR: 3001
LEFT MUN: SUMMIT T RIGHT MUN: SUMMIT T

061813 FT

0250/0192
061813 FT
0250/0000

015 "DIA CIRC CONCR
LEN=0032 INSTALLED UNKN
2 0 52001 0 03 0885+82
LENGTH(AH 2325 BK 1513)

0240/0895

015 "DIA CIRC CONCR
LEN=0024 INSTALLED UNKN

0240/0562

015 "DIA CIRC CONCR
LEN=0024 INSTALLED UNKN

0240/0417

015 "DIA CIRC CONCR
LEN=0024 INSTALLED UNKN

060300 FT

0240/0012
060300 FT

015 "DIA CIRC CONCR
LEN=0030 INSTALLED UNKN
2 0 52001 0 03 0870+88

0240/0000

SUMMIT
WHARTON T
LENGTH(AH 1513 BK 3489)
036 "DIA CIRC CONCR

0230/3230

LEN=0034 INSTALLED UNKN

0230/2553

015 "DIA CIRC CONCR
LEN=0025 INSTALLED UNKN

0230/2215

015 "DIA CIRC CONCR
LEN=0029 INSTALLED UNKN

0230/1965

015 "DIA CIRC CONCR
LEN=0028 INSTALLED UNKN

0230/1702

015 "DIA CIRC CONCR
LEN=0029 INSTALLED UNKN

0230/1429

015 "DIA CIRC CONCR
LEN=0028 INSTALLED UNKN

0230/0710

015 "DIA CIRC CONCR
LEN=0028 INSTALLED UNKN

056811 FT

0230/0223
056811 FT

015 "DIA CIRC CONCR
LEN=0029 INSTALLED UNKN
2 0 52001 0 03 0836+18

0230/0000

LENGTH(AH 3489 BK 2972)
HORTON RUN RD

0220/2734

(FRST)
015 "DIA CIRC CONCR
LEN=0032 INSTALLED UNKN

0220/2651

015 "DIA CIRC CONCR
LEN=0030 INSTALLED UNKN

0220/1863

024 "DIA CIR PLASTIC
LEN=0040 INSTALLED 2012

0220/1404

BMSSEN 52/3001/0220/1323
2 0 52001 0 03 0820+11

0220/1341

STONY LICK RUN

0220/1323

BMSBG 52/3001/0220/1323

EXTRACT DATE: 11/25/2024 ROADWAY MANAGEMENT SYSTEM PAGE NUMBER: 256
PRINT DATE: 11/26/2024 SLD COUNTY/SR - ANNUAL PRINT COUNTY: POTTER

DIR: B TOTAL LEN: 15.145 MI. DIST: 02-6 SR: 3001
LEFT MUN: WHARTON T RIGHT MUN: WHARTON T

WILD BOY RD
(T392)

053839 FT

0210/0020
051661 FT

048118 FT

0220/0428	018 "DIA CIR PLASTIC LEN=0040 INSTALLED 2015
0220/0238	018 "DIA CIR PLASTIC LEN=0036 INSTALLED 1997
053839 FT	2 0 52001 0 03 0806+64
0220/0000	LENGTH(AH 2972 BK 2178) 018 "DIA CIR PLASTIC LEN=0040 INSTALLED 2015
0210/2070	024 "DIA CIR PLASTIC LEN=0040 INSTALLED 1997
0210/1365	018 "DIA CIRC CONCR LEN=0052 INSTALLED 2008
0210/0836	018 "DIA CIR PLASTIC LEN=0040 INSTALLED 2014
0210/0275	018 "DIA CIR PLASTIC LEN=0040 INSTALLED 2014
051661 FT	2 0 52001 0 03 0785+05 VILLAGE: CONRAD
0210/0000	LENGTH(AH 2178 BK 3543)
0200/3537	BMSBN 52/3001/0200/3513 2 0 52001 0 03 0784+75
0200/3513	WILD BOY RUN BMSBG 52/3001/0200/3513
0200/3389	CEMETERY RD (T392)
0200/3253	015 "DIA CIRC METAL LEN=0031 INSTALLED UNKN
0200/2960	018 "DIA CIRC METAL LEN=0036 INSTALLED 2005
0200/2114	018 "DIA CIR PLASTIC LEN=0040 INSTALLED UNKN
0200/1564	018 "DIA CIR PLASTIC LEN=0036 INSTALLED UNKN
0200/1404	036 "DIA CIR PLASTIC LEN=0040 INSTALLED UNKN
0200/1216	015 "DIA CIR PLASTIC LEN=0031 INSTALLED UNKN
0200/0739	018 "DIA CIR PLASTIC LEN=0040 INSTALLED UNKN
0200/0292	018 "DIA CIR PLASTIC LEN=0040 INSTALLED 2000
0200/0002	018 "DIA CIR PLASTIC LEN=0028 INSTALLED 1993
048118 FT	2 0 52001 0 03 0749+82
0200/0000	LENGTH(AH 3543 BK 2229)

EXTRACT DATE: 11/25/2024 ROADWAY MANAGEMENT SYSTEM PAGE NUMBER: 255
PRINT DATE: 11/26/2024 SLD COUNTY/SR - ANNUAL PRINT COUNTY: POTTER

DIR: B TOTAL LEN: 15.145 MI. DIST: 02-6 SR: 3001
LEFT MUN: WHARTON T RIGHT MUN: WHARTON T

	0190/1321	018 "DIA CIR PLASTIC LEN=0050 INSTALLED 2000
	0190/0582	021 "DIA CIRC METAL LEN=0036 INSTALLED 2005
045889 FT	0190/0162	015 "DIA CIRC METAL LEN=0040 INSTALLED 2004
	045889 FT	2 0 52001 0 03 0727+43
	0190/0000	LENGTH(AH 2229 BK 1421)
	0180/1387	018 "DIA CIRC METAL LEN=0066 INSTALLED UNKN
		STONE RUN
044468 FT	0180/0586	STRUCTURE LENGTH 13 FT
	044468 FT	BMSID 52/3001/0180/0586
	0180/0000	2 0 52001 0 02 0714+44
		LENGTH(AH 1421 BK 3079)
	0170/2623	018 "DIA CIRC METAL LEN=0052 INSTALLED UNKN
	0170/2263	018 "DIA CIR PLASTIC LEN=0040 INSTALLED 2000
	0170/1802	018 "DIA CIR PLASTIC LEN=0040 INSTALLED 2002
	0170/1465	018 "DIA CIR PLASTIC LEN=0040 INSTALLED 2002
	0170/1232	018 "DIA CIR PLASTIC LEN=0040 INSTALLED 2002
	0170/1007	030 "DIA CIR PLASTIC LEN=0032 INSTALLED UNKN
041389 FT	0170/0512	015 "DIA CIRC METAL LEN=0028 INSTALLED UNKN
	041389 FT	2 0 52001 0 02 0683+41
	0170/0000	LENGTH(AH 3079 BK 2354)
	0160/1864	018 "DIA CIR PLASTIC LEN=0040 INSTALLED UNKN
	0160/1522	018 "DIA CIR PLASTIC LEN=0026 INSTALLED UNKN
	0160/0916	018 "DIA CIR PLASTIC LEN=0026 INSTALLED UNKN
039035 FT	0160/0015	018 "DIA CIRC METAL LEN=0042 INSTALLED UNKN
	039035 FT	2 0 52001 0 02 0659+92
	0160/0000	LENGTH(AH 2354 BK 2538)
	0150/2292	018 "DIA CIR PLASTIC LEN=0036 INSTALLED UNKN
		018 "DIA CIR PLASTIC

EXTRACT DATE: 11/25/2024 ROADWAY MANAGEMENT SYSTEM PAGE NUMBER: 254
PRINT DATE: 11/26/2024 SLD COUNTY/SR - ANNUAL PRINT COUNTY: POTTER

DIR: B TOTAL LEN: 15.145 MI. DIST: 02-6 SR: 3001
LEFT MUN: WHARTON T RIGHT MUN: WHARTON T

036497 FT

034133 FT

031926 FT

0150/1455	LEN=0036	INSTALLED	UNKN
018 "DIA	CIR	PLASTIC	
0150/1065	LEN=0027	INSTALLED	UNKN
015 "DIA	CIR	PLASTIC	
0150/0932	LEN=0027	INSTALLED	UNKN
BMSSEN 52/3001/0150/0738			
0150/0761	BRIDGE POSTED (TONS)		
2 0 52001 0 02 0641+99			
SGL	19 COMB		30
CAMP RUN			
0150/0738	BMSBG 52/3001/0150/0738		
036497 FT	2 0 52001 0 02 0634+46		
015 "DIA	CIR	PLASTIC	
LEN=0026	INSTALLED	1993	
LENGTH(AH 2538 BK 2364)			
0150/0000	018 "DIA	CIR	PLASTIC
0140/2094	LEN=0026	INSTALLED	UNKN
018 "DIA	CIR	PLASTIC	
0140/1817	LEN=0026	INSTALLED	UNKN
018 "DIA	CIR	PLASTIC	
0140/0940	LEN=0029	INSTALLED	UNKN
018 "DIA	CIR	PLASTIC	
0140/0709	LEN=0028	INSTALLED	UNKN
015 "DIA	CIR	PLASTIC	
0140/0522	LEN=0028	INSTALLED	UNKN
015 "DIA	CIR	PLASTIC	
0140/0209	LEN=0027	INSTALLED	UNKN
034133 FT	2 0 52001 0 02 0610+82		
0140/0000	LENGTH(AH 2364 BK 2207)		
018 "DIA	CIR	PLASTIC	
0130/1618	LEN=0040	INSTALLED	UNKN
018 "DIA	CIR	PLASTIC	
0130/1259	LEN=0040	INSTALLED	UNKN
018 "DIA	CIR	PLASTIC	
0130/1046	LEN=0040	INSTALLED	UNKN
018 "DIA	CIR	PLASTIC	
0130/0719	LEN=0040	INSTALLED	UNKN
018 "DIA	CIR	PLASTIC	
0130/0503	LEN=0040	INSTALLED	UNKN
018 "DIA	CIR	PLASTIC	
0130/0211	LEN=0040	INSTALLED	UNKN
031926 FT	2 0 52001 0 02 0588+92		
0130/0000	LENGTH(AH 2207 BK 2240)		
015 "H 21" W	ELLIP	METAL	
0120/2239	LEN=0040	INSTALLED	UNKN
036 "H 48" W	ELLIP	METAL	
0120/1927	LEN=0040	INSTALLED	UNKN
018 "DIA	CIR	PLASTIC	

EXTRACT DATE: 11/25/2024 ROADWAY MANAGEMENT SYSTEM PAGE NUMBER: 253
PRINT DATE: 11/26/2024 SLD COUNTY/SR - ANNUAL PRINT COUNTY: POTTER

DIR: B TOTAL LEN: 15.145 MI. DIST: 02-6 SR: 3001
LEFT MUN: WHARTON T RIGHT MUN: WHARTON T

029686 FT

026537 FT

024176 FT

0120/1505	LEN=0036	INSTALLED	UNKN
018 "DIA	CIR	PLASTIC	
0120/1302	LEN=0040	INSTALLED	UNKN
018 "DIA	CIR	PLASTIC	
0120/0986	LEN=0036	INSTALLED	UNKN
015"H 21"W	ELLIP	METAL	
0120/0686	LEN=0040	INSTALLED	UNKN
015"H 21"W	ELLIP	METAL	
0120/0294	LEN=0032	INSTALLED	UNKN
029686 FT	2 0 52001 0 02 0566+52		
5 0120/0000	LENGTH(AH 2240 BK 3149)		
015"H 21"W	ELLIP	METAL	
0110/3132	LEN=0030	INSTALLED	UNKN
015"H 21"W	ELLIP	METAL	
0110/2923	LEN=0030	INSTALLED	UNKN
015"H 21"W	ELLIP	METAL	
0110/2255	LEN=0036	INSTALLED	UNKN
015"H 21"W	ELLIP	METAL	
0110/2103	LEN=0036	INSTALLED	UNKN
036"H 48"W	ELLIP	METAL	
0110/1820	LEN=0040	INSTALLED	UNKN
015"H 21"W	ELLIP	METAL	
0110/1324	LEN=0040	INSTALLED	UNKN
018 "DIA	CIRC	METAL	
0110/0287	LEN=0040	INSTALLED	UNKN
026537 FT	2 0 52001 0 02 0534+94		
018 "DIA	CIR	PLASTIC	
5 0110/0000	LEN=0025	INSTALLED	UNKN
LENGTH(AH 3149 BK 2361)			
015"H 21"W	ELLIP	METAL	
0100/2063	LEN=0040	INSTALLED	UNKN
018 "DIA	CIR	PLASTIC	
0100/1784	LEN=0040	INSTALLED	UNKN
018 "DIA	CIR	PLASTIC	
0100/1343	LEN=0040	INSTALLED	UNKN
018 "DIA	CIR	PLASTIC	
0100/0721	LEN=0040	INSTALLED	UNKN
0100/0028	BMS EN 52/3001/0100/0000		
024176 FT	2 0 52001 0 02 0511+62		
BIRCH RUN			
5 0100/0000	BMS BG 52/3001/0100/0000		
LENGTH(AH 2361 BK 2034)			
018 "DIA	CIR	PLASTIC	

EXTRACT DATE: 11/25/2024 ROADWAY MANAGEMENT SYSTEM PAGE NUMBER: 252
PRINT DATE: 11/26/2024 SLD COUNTY/SR - ANNUAL PRINT COUNTY: POTTER

DIR: B TOTAL LEN: 15.145 MI. DIST: 02-6 SR: 3001
LEFT MUN: WHARTON T RIGHT MUN: WHARTON T

022142 FT

019298 FT

016734 FT

0090/1112	LEN=0040	INSTALLED	2006
018 "DIA	CIR PLASTIC		
0090/0590	LEN=0027	INSTALLED	UNKN
018 "DIA	CIR PLASTIC		
0090/0464	LEN=0040	INSTALLED	2006
018 "DIA	CIR PLASTIC		
0090/0265	LEN=0040	INSTALLED	2006
022142 FT	2 0 52001 0 02 0490+97		
5 0090/0000	LENGTH(AH 2034 BK 2844)		
018 "DIA	CIR PLASTIC		
0080/2730	LEN=0040	INSTALLED	2006
018 "DIA	CIR PLASTIC		
0080/2579	LEN=0040	INSTALLED	2006
036 "DIA	CIR PLASTIC		
0080/2291	LEN=0040	INSTALLED	2016
036 "DIA	CIR PLASTIC		
0080/1495	LEN=0040	INSTALLED	2016
018 "DIA	CIR PLASTIC		
0080/0495	LEN=0040	INSTALLED	2006
019298 FT	2 0 52001 0 02 0462+50		
5 0080/0000	LENGTH(AH 2844 BK 2564)		
024 "DIA	CIRC METAL		
0070/2511	LEN=0052	INSTALLED	UNKN
024 "DIA	CIRC METAL		
0070/2308	LEN=0052	INSTALLED	UNKN
018 "DIA	CIRC CONCR		
0070/2161	LEN=0058	INSTALLED	UNKN
018 "DIA	CIRC CONCR		
0070/1867	LEN=0100	INSTALLED	UNKN
018 "DIA	CIRC METAL		
0070/1372	LEN=0056	INSTALLED	UNKN
SCHOOL HOUSE RUN			
STRUCTURE LENGTH 10 FT			
0070/1169	BMSID 52/3001/0070/1169		
018 "DIA	CIRC CONCR		
0070/0344	LEN=0080	INSTALLED	UNKN
018 "DIA	CIRC CONCR		
0070/0110	LEN=0060	INSTALLED	1999
016734 FT	2 0 52001 0 01 0433+41		
5 0070/0000	LENGTH(AH 2564 BK 3370)		
018 "DIA	CIRC CONCR		
0060/3199	LEN=0056	INSTALLED	UNKN
018 "DIA	CIRC CONCR		
0060/2844	LEN=0066	INSTALLED	UNKN
018 "DIA	CIRC CONCR		
0060/2531	LEN=0063	INSTALLED	UNKN

EXTRACT DATE: 11/25/2024 ROADWAY MANAGEMENT SYSTEM PAGE NUMBER: 251
PRINT DATE: 11/26/2024 SLD COUNTY/SR - ANNUAL PRINT COUNTY: POTTER

DIR: B TOTAL LEN: 15.145 MI. DIST: 02-6 SR: 3001
LEFT MUN: WHARTON T RIGHT MUN: WHARTON T

013364 FT

010994 FT

007972 FT

0060/2361	018 "DIA CIRC CONCR LEN=0081 INSTALLED UNKN
0060/1704	024 "DIA CIRC CONCR LEN=0072 INSTALLED UNKN
0060/1385	024 "DIA CIRC CONCR LEN=0068 INSTALLED UNKN
0060/0679	024 "DIA CIRC CONCR LEN=0074 INSTALLED UNKN
0060/0082	BMSID 52/3001/0060/0000
013364 FT	2 0 52001 0 01 0399+59 E FORK SINNEMAHONING CR BMSBG 52/3001/0060/0000 LENGTH(AH 3370 BK 2370)
0060/0000	060 "DIA CIRC CONCR LEN=0072 INSTALLED UNKN
0050/2119	JORDAN RUN RD (T540)
0050/1984	UPPER VAG RUN STRUCTURE LENGTH 11 FT BMSID 52/3001/0050/1135
0050/0351	0050/0351
010994 FT	010994 FT
0050/0000	0050/0000
0040/2861	018 "DIA CIR PLASTIC LEN=0040 INSTALLED 2006
0040/2519	018 "DIA CIR PLASTIC LEN=0040 INSTALLED 2006
0040/2066	018 "DIA CIR PLASTIC LEN=0040 INSTALLED 2006
0040/1529	024 "DIA CIR PLASTIC LEN=0012 INSTALLED 2003
0040/0879	018 "DIA CIR PLASTIC LEN=0040 INSTALLED 2016
0040/0692	018 "DIA CIR PLASTIC LEN=0040 INSTALLED 2006
0040/0366	018 "DIA CIR PLASTIC LEN=0040 INSTALLED 2006
0040/0267	018 "DIA CIR PLASTIC LEN=0040 INSTALLED 2016
007972 FT	2 0 52001 0 01 0345+62 018 "DIA CIR PLASTIC LEN=0040 INSTALLED 2006
0040/0000	0040/0000 LENGTH(AH 3022 BK 2525)

EXTRACT DATE: 11/25/2024 ROADWAY MANAGEMENT SYSTEM PAGE NUMBER: 250
PRINT DATE: 11/26/2024 SLD COUNTY/SR - ANNUAL PRINT COUNTY: POTTER

DIR: B TOTAL LEN: 15.145 MI. DIST: 02-6 SR: 3001
LEFT MUN: WHARTON T RIGHT MUN: WHARTON T

005447 FT

002756 FT

000844 FT

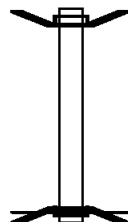
000000 FT

0030/2098	018 "DIA	CIR PLASTIC
	LEN=0040	INSTALLED 2006
0030/1567	018 "DIA	CIR PLASTIC
	LEN=0050	INSTALLED 2006
0030/0971	018 "DIA	CIR PLASTIC
	LEN=0040	INSTALLED 2006
0030/0404	018 "DIA	CIR PLASTIC
	LEN=0040	INSTALLED 2006
005447 FT	2 0 52001	0 01 0320+48
	018 "DIA	CIR PLASTIC
	LEN=0040	INSTALLED 2002
0030/0000	LENGTH(AH	2525 BK 2691)
	036 "DIA	CIRC CONCR
0020/2189	LEN=0071	INSTALLED UNKN
	015 "DIA	CIR PLASTIC
0020/1333	LEN=0032	INSTALLED UNKN
	015 "DIA	CIR PLASTIC
0020/0936	LEN=0033	INSTALLED UNKN
	018 "DIA	CIR PLASTIC
0020/0462	LEN=0040	INSTALLED UNKN
002756 FT	2 0 52001	0 01 0293+57
	018 "DIA	CIR PLASTIC
	LEN=0036	INSTALLED UNKN
0020/0000	LENGTH(AH	2691 BK 1912)
	018 "DIA	CIR PLASTIC
0010/1430	LEN=0045	INSTALLED UNKN
	018 "DIA	CIR PLASTIC
0010/1010	LEN=0045	INSTALLED UNKN
	018 "DIA	CIR PLASTIC
0010/0285	LEN=0035	INSTALLED 2005
	018 "DIA	CIR PLASTIC
0010/0095	LEN=0045	INSTALLED UNKN
000844 FT	0 0 00000	0 00 0000+00
0010/0000	LENGTH(AH	1912 BK 0844)
	024 "DIA	CIRC METAL
0008/0690	LEN=0039	INSTALLED 2015
	018 "DIA	CIR PLASTIC
0008/0452	LEN=0049	INSTALLED 2015
	018 "DIA	CIR PLASTIC
0008/0274	LEN=0046	INSTALLED 2015
	024 "DIA	CIR PLASTIC
0008/0017	LEN=0120	INSTALLED 2015
000000 FT	0 0 00000	0 00 0000+00
	NC EA	ST FORK RD
		SINNEMAHONING RD
	(SR0872	SEG 0110/0894)
	MFC BEGIN	= D
0008/0000	LENGTH(AH	0844 BK 0000)

EXTRACT DATE: 11/25/2024 ROADWAY MANAGEMENT SYSTEM PAGE NUMBER: 249
 PRINT DATE: 11/26/2024 SLD COUNTY/SR - ANNUAL PRINT COUNTY: POTTER
 DIR: B TOTAL LEN: .019 MI. DIST: 02-6 SR: 2005
 LEFT MUN: STEWARDSON T RIGHT MUN: STEWARDSON T

000102 FT























000000 FT



000102 FT BMS EN 52/2005/0010/0000
 INTER-AHD MAIN ST
 0010/0102 (T537)
 000000 FT 0 0 00000 0 00 0000+00
 NC MA IN ST
 INTER-BK MAIN ST
 (T537)
 KETTLE CREEK
 BMSBG 52/2005/0010/0000
 MFC BEGIN = E
 0010/0000 LENGTH(AH 0102 BK 0000)

EXTRACT DATE: 11/25/2024 ROADWAY MANAGEMENT SYSTEM PAGE NUMBER: 248
PRINT DATE: 11/26/2024 SLD COUNTY/SR - ANNUAL PRINT COUNTY: POTTER

DIR: B TOTAL LEN: .000 MI. DIST: 02-6 SR: 2004
LEFT MUN: WEST BRANCH T RIGHT MUN: WEST BRANCH T

000000	FT		000000	FT	
000000	FT		7120/0000	LENGTH(AH	2180 BK 2407)
000000	FT		000000	FT	
000000	FT		7110/0000	LENGTH(AH	2407 BK 2527)
000000	FT		000000	FT	
000000	FT		7100/0000	LENGTH(AH	2527 BK 2459)
000000	FT		000000	FT	
000000	FT		7090/0000	LENGTH(AH	2459 BK 2360)
000000	FT		000000	FT	
000000	FT		7080/0000	LENGTH(AH	2360 BK 2520)
000000	FT		000000	FT	
000000	FT		7070/0000	LENGTH(AH	2520 BK 2466)
000000	FT		000000	FT	
000000	FT		7060/0000	LENGTH(AH	2466 BK 2487)
000000	FT		000000	FT	
000000	FT		7050/0000	LENGTH(AH	2487 BK 2443)
000000	FT		000000	FT	
000000	FT		7040/0000	LENGTH(AH	2443 BK 2519)
000000	FT		000000	FT	
000000	FT		7030/0000	LENGTH(AH	2519 BK 2467)
000000	FT		000000	FT	
000000	FT		7020/0000	LENGTH(AH	2467 BK 0613)
000000	FT		000000	FT	
000000	FT		7012/0000	LENGTH(AH	0613 BK 1538)
000000	FT		000000	FT	
			7010/0000	LENGTH(AH	1538 BK 0000)

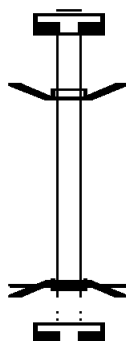
EXTRACT DATE: 11/25/2024 ROADWAY MANAGEMENT SYSTEM PAGE NUMBER: 247
PRINT DATE: 11/26/2024 SLD COUNTY/SR - ANNUAL PRINT COUNTY: POTTER

DIR: B TOTAL LEN: .018 MI. DIST: 02-6 SR: 2003
LEFT MUN: WEST BRANCH T RIGHT MUN: WEST BRANCH T

000095 FT

000000 FT

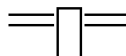
000000 FT



000095 FT
7014/0000 LENGTH(AH 0100 BK 0095)
INTER-AHD BMSBN 52/2003/0010/0000
0010/0095 CRIPPEN RUN RD
000000 FT (T536)
2 0 52017 0 00 0230+28
NC CR IPPEN RUN RD
INTER-BK CRIPPEN RUN RD
(T536)
WEST BRANCH PINE CREEK
BMSBG 52/2003/0010/0000
MFC BEGIN = E
5 0010/0000 LENGTH(AH 0095 BK 0100)
000000 FT
7008/0000 LENGTH(AH 0100 BK 0000)

EXTRACT DATE: 11/25/2024 ROADWAY MANAGEMENT SYSTEM PAGE NUMBER: 246
PRINT DATE: 11/26/2024 SLD COUNTY/SR - ANNUAL PRINT COUNTY: POTTER
DIR: B TOTAL LEN: 11.525 MI. DIST: 02-6 SR: 2002
LEFT MUN: GALETON B RIGHT MUN: GALETON B

060852 FT



060852 FT MAIN ST
0250/1292 (SR0006 SEG 0780/0356)
024 "DIA CIRC CONCR

EXTRACT DATE: 11/25/2024 ROADWAY MANAGEMENT SYSTEM PAGE NUMBER: 245
PRINT DATE: 11/26/2024 SLD COUNTY/SR - ANNUAL PRINT COUNTY: POTTER

DIR: B TOTAL LEN: 11.525 MI. DIST: 02-6 SR: 2002
LEFT MUN: GALETON B RIGHT MUN: GALETON B

RIVER ST
(BORO)

0250/1117

059560 FT

058074 FT

056961 FT

054570 FT

0250/1273	LEN=0040	INSTALLED UNKN
0250/1259	BMS EN 52/2002/0250/1160	
	2 0 52018 0 02 0612+89	
	PINE CREEK	
0250/1160	BMS BG 52/2002/0250/1160	
	PARK LN	
0250/1037	(BORO)	
0250/0624	018 "DIA CIR PLASTIC	
	LEN=0060	INSTALLED 2003
059560 FT	2 0 52018 0 02 0601+04	
	UNION ST	
0250/0000	(SR1020 SEG 0010/0000)	
	LENGTH(AH 1292 BK 1486)	
	015 "DIA CIR CONCR	
0242/1434	LEN=0028	INSTALLED UNKN
	015 "DIA CIR PLASTIC	
0242/0981	LEN=0024	INSTALLED 2003
	015 "DIA CIR PLASTIC	
0242/0397	LEN=0034	INSTALLED 2003
058074 FT	0 0 00000 0 00 0000+00	
	INDUSTRIAL PARK RD	
	(BORO)	
0242/0000	LENGTH(AH 1486 BK 1113)	
	018 "DIA CIR PLASTIC	
0240/0720	LEN=0040	INSTALLED UNKN
	018 "DIA CIR PLASTIC	
0240/0454	LEN=0040	INSTALLED UNKN
056961 FT	2 0 52018 0 02 0575+05	
	NC WEST ST	
0240/0000	LENGTH(AH 1113 BK 2391)	
	018 "DIA CIR PLASTIC	
0230/2385	LEN=0038	INSTALLED UNKN
	018 "DIA CIR PLASTIC	
0230/2049	LEN=0040	INSTALLED UNKN
	GALETON	
0230/1961	PIKE T	
	018 "DIA CIRC METAL	
0230/1744	LEN=0029	INSTALLED UNKN
	PIKE	
0230/1284	WEST BRANCH T	
	018 "DIA CIRC METAL	
0230/1245	LEN=0037	INSTALLED UNKN
	018 "DIA CIRC METAL	
0230/0590	LEN=0027	INSTALLED UNKN
054570 FT	2 0 52018 0 02 0551+14	
0230/0000	LENGTH(AH 2391 BK 2623)	

EXTRACT DATE: 11/25/2024 ROADWAY MANAGEMENT SYSTEM PAGE NUMBER: 244
PRINT DATE: 11/26/2024 SLD COUNTY/SR - ANNUAL PRINT COUNTY: POTTER

DIR: B TOTAL LEN: 11.525 MI. DIST: 02-6 SR: 2002
LEFT MUN: WEST BRANCH T RIGHT MUN: WEST BRANCH T

051947 FT

049318 FT

047077 FT

0220/2620	018 "DIA CIRC METAL LEN=0025 INSTALLED UNKN
0220/1381	018 "DIA CIRC METAL LEN=0035 INSTALLED UNKN
0220/0405	018 "DIA CIRC METAL LEN=0032 INSTALLED UNKN
051947 FT	2 0 52018 0 02 0525+00
0220/0000	LENGTH(AH 2623 BK 2629)
0210/2533	018 "DIA CIRC METAL LEN=0030 INSTALLED UNKN
0210/2006	035 "DIA CIRC METAL LEN=0029 INSTALLED UNKN
0210/1579	018 "DIA CIRC METAL LEN=0036 INSTALLED 1999
0210/1260	018 "DIA CIR PLASTIC LEN=0036 INSTALLED 2004
0210/1128	018 "DIA CIRC METAL LEN=0025 INSTALLED UNKN
0210/0740	018 "DIA CIR PLASTIC LEN=0040 INSTALLED 2006
0210/0386	018 "DIA CIRC METAL LEN=0035 INSTALLED UNKN
049318 FT	2 0 52018 0 02 0498+82
0210/0000	LENGTH(AH 2629 BK 2241)
0200/2238	018 "DIA CIRC METAL LEN=0033 INSTALLED UNKN
0200/2021	018 "DIA CIRC CONCR LEN=0035 INSTALLED UNKN
0200/1913	BMSSEN 52/2002/0200/1891 2 0 52018 0 02 0495+35
0200/1891	BEECH FLATS RUN BMSBG 52/2002/0200/1891
0200/1644	018 "DIA CIR PLASTIC LEN=0033 INSTALLED UNKN
0200/1191	015 "DIA CIR PLASTIC LEN=0031 INSTALLED UNKN
0200/0906	018 "DIA CIR PLASTIC LEN=0032 INSTALLED UNKN
0200/0370	015 "DIA CIR PLASTIC LEN=0032 INSTALLED UNKN
047077 FT	2 0 52018 0 02 0476+40
0200/0000	LENGTH(AH 2241 BK 2109)
0190/2109	018 "DIA CIR PLASTIC LEN=0031 INSTALLED UNKN
	018 "DIA CIRC METAL

EXTRACT DATE: 11/25/2024 ROADWAY MANAGEMENT SYSTEM PAGE NUMBER: 243
PRINT DATE: 11/26/2024 SLD COUNTY/SR - ANNUAL PRINT COUNTY: POTTER

DIR: B TOTAL LEN: 11.525 MI. DIST: 02-6 SR: 2002
LEFT MUN: WEST BRANCH T RIGHT MUN: WEST BRANCH T

	0190/1666	LEN=0034	INSTALLED	UNKN
044968 FT	044968 FT	2 0 52018 0 02 0455+50		
		WETMORE RUN		
		STRUCTURE LENGTH 20 FT		
		BMSID 52/2002/0190/0000		
	0190/0000	LENGTH(AH 2109 BK 1647)		
		018 "DIA CIRC CONCR		
	0180/1426	LEN=0033	INSTALLED	UNKN
043321 FT	043321 FT	2 0 52018 0 02 0438+74		
	0180/0000	LENGTH(AH 1647 BK 2439)		
		(TBK) CRIPPEN RUN RD		
	0170/2283	(T536)		
		018 "DIA CIRC PLASTIC		
	0170/2218	LEN=0033	INSTALLED	UNKN
		015 "DIA CIRC METAL		
	0170/1735	LEN=0027	INSTALLED	UNKN
		015 "DIA CIRC METAL		
	0170/1113	LEN=0032	INSTALLED	UNKN
		015 "DIA CIRC METAL		
	0170/0779	LEN=0031	INSTALLED	UNKN
		018 "DIA CIRC PLASTIC		
	0170/0330	LEN=0035	INSTALLED	UNKN
040882 FT	040882 FT	2 0 52018 0 02 0414+08		
		VILLAGE: GERMANIA STATI		
	0170/0000	LENGTH(AH 2439 BK 2326)		
		018 "DIA CIRC PLASTIC		
	0160/1767	LEN=0040	INSTALLED	2013
		018 "DIA CIRC PLASTIC		
	0160/1265	LEN=0030	INSTALLED	UNKN
		018 "DIA CIRC PLASTIC		
	0160/0719	LEN=0032	INSTALLED	UNKN
		018 "DIA CIRC PLASTIC		
	0160/0411	LEN=0040	INSTALLED	2002
		018 "DIA CIRC PLASTIC		
	0160/0190	LEN=0036	INSTALLED	1998
038556 FT	038556 FT	2 0 52018 0 02 0390+55		
	0160/0000	LENGTH(AH 2326 BK 3184)		
		015 "DIA CIRC CONCR		
	0150/3181	LEN=0042	INSTALLED	UNKN
		042 "DIA CIRC CONCR		
	0150/2520	LEN=0041	INSTALLED	UNKN

DIST: 02-6 SR: 2002
RIGHT MUN: WEST BRANCH T

EXTRACT DATE: 11/25/2024 ROADWAY MANAGEMENT SYSTEM PAGE NUMBER: 241
PRINT DATE: 11/26/2024 SLD COUNTY/SR - ANNUAL PRINT COUNTY: POTTER

DIR: B TOTAL LEN: 11.525 MI. DIST: 02-6 SR: 2002
LEFT MUN: WEST BRANCH T RIGHT MUN: WEST BRANCH T

029581 FT

0130/0303 LEN=0040 INSTALLED 2013
029581 FT 2 0 52018 0 01 0300+06
5 0130/0000 LENGTH(AH 2328 BK 2539)

0120/1317 018 "DIA CIR PLASTIC
LEN=0040 INSTALLED 2013

0120/0643 NOTCH RD
(T396)
024 "DIA CIR PLASTIC
LEN=0060 INSTALLED 2011
0120/0639 BMSSEN 52/2002/0120/0384
0120/0403 2 0 52018 0 01 0278+14
INDIAN RUN

027042 FT

0120/0384 BMSBG 52/2002/0120/0384
027042 FT 2 0 52018 0 01 0274+48
018 "DIA CIR PLASTIC
LEN=0040 INSTALLED 2011
5 0120/0000 LENGTH(AH 2539 BK 2346)

0110/1907 018 "DIA CIR PLASTIC
LEN=0040 INSTALLED 2011
0110/1575 015 "DIA CIRC METAL
LEN=0040 INSTALLED UNKN
0110/1029 018 "DIA CIR PLASTIC
LEN=0028 INSTALLED UNKN
0110/0450 018 "DIA CIR PLASTIC
LEN=0040 INSTALLED 1999
024696 FT 2 0 52018 0 01 0250+84

024696 FT

018 "DIA CIR PLASTIC
LEN=0032 INSTALLED UNKN
5 0110/0000 LENGTH(AH 2346 BK 2661)
018 "DIA CIR PLASTIC
LEN=0040 INSTALLED 2011

0100/1829 018 "DIA CIR PLASTIC
LEN=0032 INSTALLED UNKN
0100/1679 024 "DIA CIR PLASTIC
LEN=0032 INSTALLED UNKN
0100/1210 024 "DIA CIR PLASTIC
LEN=0035 INSTALLED UNKN
0100/0701 018 "DIA CIR PLASTIC
LEN=0040 INSTALLED 2011

022035 FT

018 "DIA CIR PLASTIC
LEN=0034 INSTALLED UNKN
022035 FT 2 0 52018 0 01 0224+03
018 "DIA CIR PLASTIC
LEN=0032 INSTALLED UNKN
5 0100/0000 LENGTH(AH 2661 BK 2536)

EXTRACT DATE: 11/25/2024 ROADWAY MANAGEMENT SYSTEM PAGE NUMBER: 240
PRINT DATE: 11/26/2024 SLD COUNTY/SR - ANNUAL PRINT COUNTY: POTTER

DIR: B TOTAL LEN: 11.525 MI. DIST: 02-6 SR: 2002
LEFT MUN: WEST BRANCH T RIGHT MUN: WEST BRANCH T

	0090/2041	018 "DIA CIR PLASTIC LEN=0040 INSTALLED 2011
	0090/1637	018 "DIA CIR PLASTIC LEN=0040 INSTALLED 2010
	0090/0849	018 "DIA CIR PLASTIC LEN=0040 INSTALLED 2011
019499 FT	019499 FT	2 0 52018 0 01 0198+48
	0090/0000	LENGTH(AH 2536 BK 2329) 018 "DIA CIR PLASTIC
	0080/2329	LEN=0045 INSTALLED UNKN
	0080/1907	018 "DIA CIR PLASTIC LEN=0040 INSTALLED 2011
	0080/1486	018 "DIA CIR PLASTIC LEN=0040 INSTALLED 2011
	0080/1367	CORBETT RD (T429) 048 "DIA CIR PLASTIC
	0080/1224	LEN=0060 INSTALLED 2011
	0080/1147	018 "DIA CIR PLASTIC LEN=0038 INSTALLED UNKN
	0080/0671	018 "DIA CIR PLASTIC LEN=0040 INSTALLED 2011
	0080/0380	018 "DIA CIR PLASTIC LEN=0042 INSTALLED UNKN
	0080/0118	018 "DIA CIR PLASTIC LEN=0040 INSTALLED 2011
017170 FT	017170 FT	2 0 52018 0 01 0175+00
	0080/0000	LENGTH(AH 2329 BK 2410) 018 "DIA CIR PLASTIC
	0070/2194	LEN=0040 INSTALLED 2011
	0070/1647	018 "DIA CIR PLASTIC LEN=0040 INSTALLED 2011
	0070/1416	018 "DIA CIR PLASTIC LEN=0031 INSTALLED UNKN
	0070/0985	018 "DIA CIR PLASTIC LEN=0035 INSTALLED UNKN
	014760 FT	2 0 52018 0 01 0150+95
	0070/0000	LENGTH(AH 2410 BK 2765) 015 "DIA CIRC METAL
	0060/2752	LEN=0031 INSTALLED UNKN
	0060/2210	018 "DIA CIRC CONCR LEN=0058 INSTALLED UNKN
SUNKEN BRANCH RD (FRST)	0060/1879	
	0060/1515	032"H 48"W ELLIP METAL LEN=0056 INSTALLED UNKN

EXTRACT DATE: 11/25/2024 ROADWAY MANAGEMENT SYSTEM PAGE NUMBER: 239
PRINT DATE: 11/26/2024 SLD COUNTY/SR - ANNUAL PRINT COUNTY: POTTER

DIR: B TOTAL LEN: 11.525 MI. DIST: 02-6 SR: 2002
LEFT MUN: WEST BRANCH T RIGHT MUN: WEST BRANCH T

011995 FT

009989 FT

007109 FT

	0060/1215	BMS	SEN	52/2002/0060/1157
		2 0	52018	0 00 0131+91
				WEST BRANCH PINE CREEK
	0060/1157	BMS	SBG	52/2002/0060/1157
				HEINRICH RD
	0060/0871	(T535)		
		018	"DIA	CIRC CONCR
	0060/0839	LEN=0053		INSTALLED UNKN
		018	"DIA	CIRC CONCR
		LEN=0044		INSTALLED UNKN
	0060/0133	2 0	52018	0 00 0120+00
	011995 FT			
	0060/0000	LENGTH(AH	2765	BK 2006)
		018	"DIA	CIR PLASTIC
		LEN=0028		INSTALLED UNKN
	0050/1990	018	"DIA	CIR PLASTIC
		LEN=0030		INSTALLED UNKN
	0050/1799	018	"DIA	CIR PLASTIC
		LEN=0033		INSTALLED UNKN
	0050/1524	018	"DIA	CIR PLASTIC
		LEN=0040		INSTALLED 2011
	0050/1318	018	"DIA	CIR PLASTIC
		LEN=0029		INSTALLED UNKN
	0050/1051	018	"DIA	CIR PLASTIC
		LEN=0030		INSTALLED UNKN
	0050/0673			
		2 0	52018	0 00 0100+00
	009989 FT			
	0050/0000	LENGTH(AH	2006	BK 2880)
		018	"DIA	CIRC METAL
		LEN=0035		INSTALLED UNKN
	0040/2870	BMS	SEN	52/2002/0040/2499
	0040/2516	2 0	52018	0 00 0096+20
				WEST BRANCH PINE CREEK
	0040/2499	BMS	SBG	52/2002/0040/2499
		015	"DIA	CIR PLASTIC
		LEN=0040		INSTALLED 2005
	0040/2133	015	"DIA	CIR PLASTIC
		LEN=0030		INSTALLED UNKN
	0040/1812	015	"DIA	CIR PLASTIC
		LEN=0030		INSTALLED UNKN
	0040/1388			
		015	"DIA	CIR PLASTIC
		LEN=0032		INSTALLED UNKN
	0040/0739	015	"DIA	CIR PLASTIC
		LEN=0031		INSTALLED UNKN
	0040/0392	2 0	52018	0 00 0071+04
	007109 FT			
		018	"DIA	CIRC METAL
		LEN=0020		INSTALLED UNKN
	0040/0000	LENGTH(AH	2880	BK 2066)
		018	"DIA	CIRC METAL

EXTRACT DATE: 11/25/2024 ROADWAY MANAGEMENT SYSTEM PAGE NUMBER: 238
PRINT DATE: 11/26/2024 SLD COUNTY/SR - ANNUAL PRINT COUNTY: POTTER

DIR: B TOTAL LEN: 11.525 MI. DIST: 02-6 SR: 2002
LEFT MUN: WEST BRANCH T RIGHT MUN: WEST BRANCH T

005043 FT

002649 FT

000000 FT

COUDERSPORT PK
(SR0044 SEG 0450/0000) 0010/0000

0030/1726	LEN=0034	INSTALLED	UNKN
0030/1255	015 "DIA	CIR PLASTIC	
0030/0918	LEN=0033	INSTALLED	UNKN
0030/0554	018 "DIA	CIRC METAL	
005043 FT	LEN=0034	INSTALLED	UNKN
0030/0000	015 "DIA	CIR PLASTIC	
5 0030/0000	LEN=0036	INSTALLED	UNKN
0020/2372	2 0 52018	0 00 0050+38	
0020/2100	LENGTH(AH	2066 BK 2394)	
0020/1656	015 "DIA	CIR PLASTIC	
0020/1231	LEN=0040	INSTALLED	2005
0020/0702	015 "DIA	CIR PLASTIC	
0020/0332	LEN=0040	INSTALLED	2005
002649 FT	015 "DIA	CIR PLASTIC	
5 0020/0000	LEN=0040	INSTALLED	2005
0010/2315	LENGTH(AH	2394 BK 2649)	
0010/2039	018 "DIA	CIRC METAL	
0010/1675	LEN=0045	INSTALLED	UNKN
0010/1355	015 "DIA	CIR PLASTIC	
0010/1114	LEN=0040	INSTALLED	2005
0010/0921	018 "DIA	CIR PLASTIC	
0010/0492	LEN=0040	INSTALLED	2011
0010/0334	030 "DIA	CIRC METAL	
0010/0134	LEN=0041	INSTALLED	UNKN
000000 FT	018 "DIA	CIR PLASTIC	
5 0010/0000	LEN=0048	INSTALLED	2005
	018 "DIA	CIR PLASTIC	
	LEN=0040	INSTALLED	2011
	018 "DIA	CIRC METAL	
	LEN=0046	INSTALLED	UNKN
	024"H 35"W	ELLIP METAL	
	LEN=0050	INSTALLED	2005
	FROM 0044/0440	SH	
	(CONN)		
	2 0 52018	0 00 0000+00	
	VILLAGE: CHERRY SPRINGS		
	COUDERSPORT PK		
	(SR0044 SEG 0450/0000)		
	BRANCH RD		
	MFC BEGIN = D		
	5 0010/0000	LENGTH(AH	2649 BK 0000)

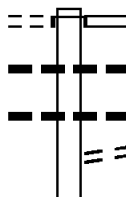
EXTRACT DATE: 11/25/2024 ROADWAY MANAGEMENT SYSTEM PAGE NUMBER: 237
PRINT DATE: 11/26/2024 SLD COUNTY/SR - ANNUAL PRINT COUNTY: POTTER

DIR: B TOTAL LEN: .729 MI. DIST: 02-6 SR: 2001
LEFT MUN: ABBOTT TOWNSHIP T RIGHT MUN: ABBOTT TOWNSHIP T

CLUB HILL RD
(T437)

003847 FT

0060/3778



003847 FT
INTER-AHD

0060/3778

0060/3763

0060/3424

0060/3363

GERMANIA RD
(SR0144 SEG 0290/2136)
GERMANIA RD
(SR0144 SEG 0290/2136)
018 " DIA CIRC CONCR
LEN=0080 INSTALLED UNKN
015 " DIA CIRC CONCR
LEN=0060 INSTALLED UNKN
CONSTITUTION AV
(T438)
018 " DIA CIR PLASTIC

EXTRACT DATE: 11/25/2024 ROADWAY MANAGEMENT SYSTEM PAGE NUMBER: 236
PRINT DATE: 11/26/2024 SLD COUNTY/SR - ANNUAL PRINT COUNTY: POTTER

DIR: B TOTAL LEN: .729 MI. DIST: 02-6 SR: 2001
LEFT MUN: ABBOTT TOWNSHIP T RIGHT MUN: ABBOTT TOWNSHIP T

	0060/3242	LEN=0040	INSTALLED 2014
		024 "DIA	CIR PLASTIC
	0060/2646	LEN=0040	INSTALLED 2008
		BADERS HOLLOW RD	
	0060/2421	(T430)	
		018 "DIA	CIR PLASTIC
	0060/2313	LEN=0060	INSTALLED 2007
		015 "DIA	CIRC CONCR
	0060/1671	LEN=0050	INSTALLED UNKN
		015 "DIA	CIRC CONCR
	0060/1120	LEN=0050	INSTALLED UNKN
		015 "DIA	CIRC CONCR
	0060/0748	LEN=0040	INSTALLED UNKN
		018 "DIA	CIR PLASTIC
	0060/0350	LEN=0050	INSTALLED 2014
		030 "DIA	CIRC CONCR
000069 FT	0060/0010	LEN=0060	INSTALLED UNKN
	000069 FT	2 0 52016 0 03	0464+90
		VILLAGE: GERMANIA	
		BACH HOLLOW RD	
		(T425)	
	INTER-BK	RAUSCH RD	
		(T433)	
000069 FT	0060/0000	LENGTH(AH 3778 BK 0100)	
	000069 FT		
	7052/0000	LENGTH(AH 0100 BK 0014)	
		BMSSEN 52/2001/0050/0000	
	INTER-AHD	RAUCH RD	
	0050/0014	(T433)	
000055 FT	000055 FT	2 0 52016 0 02	0400+87
	INTER-BK	RAUCH RD	
		(T433)	
		MOSCH HOLLOW	
		BMSBG 52/2001/0050/0000	
000055 FT	0050/0000	LENGTH(AH 0014 BK 0100)	
	000055 FT		
	7042/0000	LENGTH(AH 0100 BK 0055)	
		BMSSEN 52/2001/0040/0000	
	INTER-AHD	RAUCH RD	
	0040/0055	(T433)	
000000 FT	000000 FT	2 0 52016 0 01	0357+57
	NC RA	USCH RD	
	INTER-BK	RAUCH RD	
		(T433)	
		KETTLE CREEK	
		BMSBG 52/2001/0040/0000	
000000 FT	0040/0000	LENGTH(AH 0055 BK 0100)	
	000000 FT		
	7038/0000	LENGTH(AH 0100 BK 0000)	

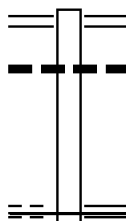
EXTRACT DATE: 11/25/2024 ROADWAY MANAGEMENT SYSTEM PAGE NUMBER: 235
PRINT DATE: 11/26/2024 SLD COUNTY/SR - ANNUAL PRINT COUNTY: POTTER

DIR: B TOTAL LEN: .065 MI. DIST: 02-6 SR: 1025
LEFT MUN: PIKE T RIGHT MUN: PIKE T

000343 FT

000000 FT

0010/0000



000343 FT GRAND ARMY OF THE REPU
0010/0343 (SR0006 SEG 0670/1745)
014"H 23"W ELLIP CONC
0010/0038 LEN=0072 INSTALLED 1999
000000 FT 0 0 00000 0 00 0000+00
NC SR 1025 SH
SR 1024 SH
(SR1024 SEG 0030/1563)
MFC BEGIN = E
0010/0000 LENGTH(AH 0343 BK 0000)

TWP RD
(TBC)

EXTRACT DATE: 11/25/2024 ROADWAY MANAGEMENT SYSTEM PAGE NUMBER: 234
PRINT DATE: 11/26/2024 SLD COUNTY/SR - ANNUAL PRINT COUNTY: POTTER

DIR: B TOTAL LEN: .810 MI. DIST: 02-6 SR: 1024
LEFT MUN: PIKE T RIGHT MUN: PIKE T

	004279 FT		004279 FT		7044/0000 LTH AH 000304 BK 000063
	004279 FT		004279 FT		7042/0000 LTH AH 000063 BK 000754
	004279 FT		004279 FT		7040/0000 LENGTH(AH 0754 BK 1072)
	004279 FT		004279 FT		7034/0000 LENGTH(AH 1072 BK 1563)
SR 1025 SH			0030/1563		INTER-AHD TWP RD
(SR1025 SEG 0010/0000)					(TBC)
					018 "DIA CIR PLASTIC
					LEN=0040 INSTALLED 2007
					015 "DIA CIR PLASTIC
					LEN=0030 INSTALLED 1999
					024"H 30"W ELLIP METAL
					LEN=0040 INSTALLED 1999
	002716 FT		002716 FT		0 0 00000 0 00 0000+00
					VILLAGE: WEST PIKE
					PIKE
					ULYSSES T
					5 0030/0000 LENGTH(AH 1563 BK 0988)
					012 "DIA CIR PLASTIC
					LEN=0060 INSTALLED 1999
					015 "DIA CIRC METAL
					LEN=0036 INSTALLED 1999
	001728 FT		001728 FT		0 0 00000 0 00 0000+00
					5 0020/0000 LENGTH(AH 0988 BK 1728)
					024 "DIA CIR PLASTIC
					LEN=0050 INSTALLED 2023
	000000 FT		000000 FT		0 0 00000 0 00 0000+00
					NC SR 1024 SH
					BARRICADED RD
					ROAD CLOSED BACK
	000000 FT		0014/0000		5 LTH AH 001728 BK 000149
	000000 FT		000000 FT		7012/0000 LTH AH 000149 BK 000631
					000000 FT
					7010/0000 LENGTH(AH 0631 BK 0000)

EXTRACT DATE: 11/25/2024 ROADWAY MANAGEMENT SYSTEM PAGE NUMBER: 233
PRINT DATE: 11/26/2024 SLD COUNTY/SR - ANNUAL PRINT COUNTY: POTTER

DIR: B TOTAL LEN: .034 MI. DIST: 02-6 SR: 1022
LEFT MUN: GALETON B RIGHT MUN: GALETON B

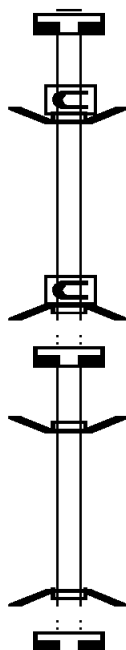
000181 FT

000041 FT

000041 FT

000000 FT

000000 FT



000181 FT
7024/0000 LENGTH(AH 0100 BK 0140)
INTER-AHD BMSSEN 52/1022/0020/0000
MILL ST
(BORO)
0020/0140
000041 FT 2 0 52061 0 01 0033+33
NC MI LL ST
INTER-BK MILL ST
(BORO)
BRIDGE CLOSED
PINE CREEK
BMSBG 52/1022/0020/0000
LENGTH(AH 0140 BK 0100)
0020/0000
000041 FT 7014/0000 LENGTH(AH 0100 BK 0041)
BMSSEN 52/1022/0010/0000
INTER-AHD SHERMAN ST
(BORO)
0010/0041
000000 FT 2 0 52061 0 00 0003+57
NC SH HERMAN ST
INTER-BK BRIDGE ST
(BORO)
SOUTH BRANCH PINE CREEK
BMSBG 52/1022/0010/0000
LENGTH(AH 0041 BK 0100)
0010/0000
000000 FT
7008/0000 LENGTH(AH 0100 BK 0000)

EXTRACT DATE: 11/25/2024 ROADWAY MANAGEMENT SYSTEM PAGE NUMBER: 232
PRINT DATE: 11/26/2024 SLD COUNTY/SR - ANNUAL PRINT COUNTY: POTTER

DIR: B TOTAL LEN: .016 MI. DIST: 02-6 SR: 1021
LEFT MUN: HARRISON T RIGHT MUN: HARRISON T

000087 FT

000015 FT

000015 FT

000000 FT

000000 FT

000000 FT

000000 FT

000000 FT

000000 FT

000087 FT
7122/0000

INTER-AHD
0120/0072
000015 FT
INTER-BK

0120/0000
000015 FT
7114/0000

INTER-AHD
0110/0015
000000 FT
INTER-BK

0110/0000
000000 FT
7104/0000

000000 FT
7100/0000
000000 FT
7090/0000
000000 FT
7080/0000
000000 FT
7078/0000

LENGTH(AH 0100 BK 0072)
BMSEN 52/1021/0120/0000
TEED HOLLOW RD
(T547)
2 0 52039 0 00 0294+85
TEED HOLLOW RD
(T547)
COWANESQUE RIVER
BMSBG 52/1021/0120/0000
LENGTH(AH 0072 BK 0100)
LENGTH(AH 0100 BK 0015)
BMSEN 52/1021/0110/0000
TEED HOLLOW RD
(T546)
HECTOR T
2 0 52039 0 00 0278+57
TEED HOLLOW RD
TEED HOLLOW RD
(T546)
TEED RUN
BMSBG 52/1021/0110/0000
LENGTH(AH 0015 BK 0100)
LENGTH(AH 0100 BK 0021)
LENGTH(AH 0021 BK 0100)
LENGTH(AH 0100 BK 0018)
LENGTH(AH 0018 BK 0100)
LENGTH(AH 0100 BK 0000)

DIR: B TOTAL LEN: .484 MI. DIST: 02-6 SR: 1020
LEFT MUN: GALETON B RIGHT MUN: GALETON B

```

002557 FT
INTER-AHD GERMANIA ST
(SR0144 SEG 0430/2032)
FIFTH ST
0020/1598 (SR0144 SEG 0430/2032)
FOURTH ST
0020/1053 (BORO)
018 " DIA CIRC CONCR
0020/1043 LEN=0030 INSTALLED UNKN
024 " DIA CIRC CONCR
0020/0611 LEN=0060 INSTALLED UNKN
THIRD ST
0020/0585 (BORO)
AL
0020/0312 (BORO)
AL
0020/0108 (BORO)
000959 FT 1 1 00380 0 00 0009+70
RAILROAD AV
(BORO)
0020/0000 LENGTH(AH 1598 BK 0959)
AL
0010/0782 (BORO)
GERMANIA ST
0010/0661 (BORO)
HEAD AV
(BORO)
NC GERMANIA ST

018 " DIA CIRC CONCR
0010/0459 LEN=0030 INSTALLED UNKN
0010/0410 BMS EN 52/1020/0010/0311
0 0 00000 0 00 0000+00
WEST BRANCH PINE CREEK
0010/0311 BMS BG 52/1020/0010/0311
018 " DIA CIRC CONCR
0010/0122 LEN=0038 INSTALLED UNKN
000000 FT 1 1 00380 0 00 0000+00
NC UNION ST
WEST ST
(SR2002 SEG 0250/0000)
MFC BEGIN = E
0010/0000 LENGTH(AH 0959 BK 0000)

```

EXTRACT DATE: 11/25/2024 ROADWAY MANAGEMENT SYSTEM PAGE NUMBER: 230
PRINT DATE: 11/26/2024 SLD COUNTY/SR - ANNUAL PRINT COUNTY: POTTER

DIR: B TOTAL LEN: 4.167 MI. DIST: 02-6 SR: 1019
LEFT MUN: HARRISON T RIGHT MUN: HARRISON T

022002 FT

022002 FT NORTH FORK RD
0090/1597 (SR1016 SEG 0030/0000)

020405 FT

0090/0418 018 "DIA CIR PLASTIC
LEN=0033 INSTALLED UNKN
015 "DIA CIRC CONCR
0090/0003 LEN=0032 INSTALLED UNKN
020405 FT 2 0 52033 0 00 0150+42
S 0090/0000 LENGTH(AH 1597 BK 2694)
015 "DIA CIRC CONCR
0080/2370 LEN=0037 INSTALLED UNKN
015 "DIA CIRC CONCR
0080/1783 LEN=0032 INSTALLED UNKN
015 "DIA CIRC CONCR
0080/1457 LEN=0033 INSTALLED UNKN
018 "DIA CIR PLASTIC
0080/1146 LEN=0040 INSTALLED 2007

017711 FT

0080/0230 054 "DIA CIR PLASTIC
LEN=0060 INSTALLED 2017
017711 FT 2 0 52033 0 00 0123+53
018 "DIA CIR PLASTIC
LEN=0040 INSTALLED 2007
S 0080/0000 LENGTH(AH 2694 BK 2505)
018 "DIA CIR PLASTIC
0070/2241 LEN=0040 INSTALLED 2007
015 "DIA CIRC CONCR
0070/2022 LEN=0026 INSTALLED UNKN
015 "DIA CIRC CONCR
0070/1816 LEN=0029 INSTALLED UNKN
018 "DIA CIR PLASTIC
0070/1376 LEN=0040 INSTALLED 2007
015 "DIA CIRC CONCR
0070/1032 LEN=0028 INSTALLED UNKN
015 "DIA CIRC CONCR
0070/0745 LEN=0028 INSTALLED UNKN
018 "DIA CIR PLASTIC
0070/0294 LEN=0040 INSTALLED 2007

EXTRACT DATE: 11/25/2024 ROADWAY MANAGEMENT SYSTEM PAGE NUMBER: 229
PRINT DATE: 11/26/2024 SLD COUNTY/SR - ANNUAL PRINT COUNTY: POTTER

DIR: B TOTAL LEN: 4.167 MI. DIST: 02-6 SR: 1019
LEFT MUN: HARRISON T RIGHT MUN: HARRISON T

015206 FT		015206 FT	2 0 52033 0 00 0098+53
		5 0070/0000	LENGTH(AH 2505 BK 2104)
		0060/2046	018 "DIA CIRC METAL
		0060/1455	LEN=0032 INSTALLED UNKN
		0060/0919	018 "DIA CIRC PLASTIC
			LEN=0040 INSTALLED 2000
			018 "DIA CIRC METAL
			LEN=0034 INSTALLED UNKN
			018 "DIA CIRC CONCR
013102 FT		0060/0165	LEN=0044 INSTALLED UNKN
		013102 FT	2 0 52033 0 00 0077+55
		5 0060/0000	LENGTH(AH 2104 BK 2742)
			018 "DIA CIRC PLASTIC
PLEASANT VALLEY RD		0050/2052	LEN=0040 INSTALLED 2000
(SR1017 SEG 0010/0000)			048 "DIA CIRC PLASTIC
		0050/1579	LEN=0040 INSTALLED 2013
			018 "DIA CIRC PLASTIC
		0050/0767	LEN=0040 INSTALLED 2003
			018 "DIA CIRC PLASTIC
		0050/0243	LEN=0040 INSTALLED 2007
010360 FT		010360 FT	2 0 52033 0 00 0050+18
		5 0050/0000	LENGTH(AH 2742 BK 2420)
			018 "DIA CIRC PLASTIC
		0040/2245	LEN=0040 INSTALLED 2007
			018 "DIA CIRC PLASTIC
		0040/1461	LEN=0030 INSTALLED UNKN
			018 "DIA CIRC PLASTIC
		0040/0651	LEN=0039 INSTALLED UNKN
			024 "DIA CIRC PLASTIC
		0040/0222	LEN=0040 INSTALLED 2000
			MCCUTCHEON RD
		0040/0178	(T584)
007940 FT		007940 FT	2 0 52033 0 00 0026+03
			N BR COWANESQUE RIVER
			STRUCTURE LENGTH 11 FT
		5 0040/0000	BMSID 52/1019/0040/0000
			LENGTH(AH 2420 BK 2624)
			HARRISON FOX HILL RD
		0030/2159	(T583)
			024 "DIA CIRC PLASTIC
		0030/2119	LEN=0060 INSTALLED 2006
			030 "DIA CIRC METAL
		0030/1605	LEN=0037 INSTALLED UNKN

EXTRACT DATE: 11/25/2024 ROADWAY MANAGEMENT SYSTEM PAGE NUMBER: 228
PRINT DATE: 11/26/2024 SLD COUNTY/SR - ANNUAL PRINT COUNTY: POTTER

DIR: B TOTAL LEN: 4.167 MI. DIST: 02-6 SR: 1019
LEFT MUN: HARRISON T RIGHT MUN: HARRISON T

I VA J EN RD
(T487)

005316 FT

0020/1651

003065 FT

000000 FT

STATE HILL RD
(T482)

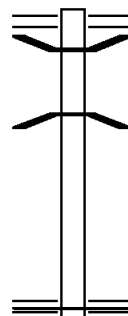
0010/0000

0030/1110	018 "DIA	CIR PLASTIC	LEN=0040	INSTALLED	2006
0030/0618	018 "DIA	CIR PLASTIC	LEN=0040	INSTALLED	2000
005316 FT	2 0 52033	0 00 0000+00	LENGTH(AH	2624	BK 2251)
0030/0000	015 "DIA	CAST IRON	LEN=0034	INSTALLED	UNKN
0020/2102	024 "DIA	CAST IRON	LEN=0036	INSTALLED	UNKN
0020/1893	015 "DIA	CIRC METAL	LEN=0038	INSTALLED	UNKN
0020/1462	018 "DIA	CAST IRON	LEN=0035	INSTALLED	UNKN
0020/1307	015 "DIA	CAST IRON	LEN=0034	INSTALLED	UNKN
0020/1031	015 "DIA	CAST IRON	LEN=0035	INSTALLED	UNKN
0020/0644	015 "DIA	CAST IRON	LEN=0034	INSTALLED	UNKN
0020/0272	015 "DIA	CAST IRON	LEN=0037	INSTALLED	UNKN
003065 FT	1 1 04809	0 00 0030+60	LENGTH(AH	2251	BK 3065)
0020/0000	015 "DIA	CAST IRON	LEN=0032	INSTALLED	UNKN
0010/3065	015 "DIA	CAST IRON	LEN=0036	INSTALLED	UNKN
0010/2776	018 "DIA	CAST IRON	LEN=0032	INSTALLED	UNKN
0010/2265	015 "DIA	CAST IRON	LEN=0032	INSTALLED	UNKN
NC WH	015 "DIA	CAST IRON	LEN=0032	INSTALLED	UNKN
0010/1806	015 "DIA	CAST IRON	LEN=0032	INSTALLED	UNKN
0010/1271	BMS	SEN 52/1019/0010/1221	1 1 04809	0 00 0011+98	
0010/1221	N.BR.	COWANESQUE RIVER	BMS	SBG 52/1019/0010/1221	
0010/0537	TANNERY ST	(T481)	024 "DIA	CIRC CONCR	LEN=0045
0010/0029	INSTALLED	UNKN	1 1 04809	0 00 0000+00	
000000 FT	VILLAGE:	HARRISON VALLE	COND STREET	HARRISON VALLEY RD	(SR0049 SEG 0460/0816)
0010/0000	MFC	BEGIN = D	LENGTH(AH	3065	BK 0000)

EXTRACT DATE: 11/25/2024 ROADWAY MANAGEMENT SYSTEM PAGE NUMBER: 227
 PRINT DATE: 11/26/2024 SLD COUNTY/SR - ANNUAL PRINT COUNTY: POTTER
 DIR: B TOTAL LEN: .271 MI. DIST: 02-6 SR: 1018
 LEFT MUN: GENESEE T RIGHT MUN: GENESEE T

001430 FT

000000 FT



001430 FT HICKOX RD
 0010/1430 (SR1011 SEG 0150/0732)
 0010/1218 BMSSEN 52/1018/0010/1156
 1 0 00318 1 00 0011+57
 MIDDLE BRANCH GENESEE R
 0010/1156 BMSBG 52/1018/0010/1156
 000000 FT 1 0 00318 1 00 0000+00
 NC WINTER GREEN RD
 GOLD RD
 (SR0449 SEG 0330/0000)
 MFC BEGIN = D
 0010/0000 LENGTH(AH 1430 BK 0000)

EXTRACT DATE: 11/25/2024 ROADWAY MANAGEMENT SYSTEM PAGE NUMBER: 226
PRINT DATE: 11/26/2024 SLD COUNTY/SR - ANNUAL PRINT COUNTY: POTTER
DIR: B TOTAL LEN: 1.327 MI. DIST: 02-6 SR: 1017
LEFT MUN: HARRISON T RIGHT MUN: HARRISON T

007008 FT
007008 FT
007008 FT



007008 FT
7060/0000 LENGTH(AH 3026 BK 2439)
007008 FT
7050/0000 LENGTH(AH 2439 BK 3291)
007008 FT
7040/0000 LENGTH(AH 3291 BK 1854)
INTER-AHD PLEASANT VALLEY RD

EXTRACT DATE: 11/25/2024 ROADWAY MANAGEMENT SYSTEM PAGE NUMBER: 225
PRINT DATE: 11/26/2024 SLD COUNTY/SR - ANNUAL PRINT COUNTY: POTTER

DIR: B TOTAL LEN: 1.327 MI. DIST: 02-6 SR: 1017
LEFT MUN: HARRISON T RIGHT MUN: HARRISON T

		0030/1854	(T460)	018 "DIA CIR PLASTIC
		0030/1560	LEN=0050 INSTALLED 2015	048 "DIA CIR PLASTIC
		0030/1145	LEN=0040 INSTALLED 2017	018 "DIA CIR METAL
		0030/1055	LEN=0033 INSTALLED UNKN	018 "DIA CIR METAL
		0030/0602	LEN=0034 INSTALLED UNKN	018 "DIA CIR METAL
		0030/0150	LEN=0042 INSTALLED UNKN	005154 FT
005154 FT		005154 FT	2 0 52044 0 00 0051+48	5 0030/0000
		0030/0000	LENGTH(AH 1854 BK 2442)	018 "DIA CIR METAL
		0020/2058	LEN=0036 INSTALLED UNKN	018 "DIA CIR METAL
		0020/1915	LEN=0036 INSTALLED UNKN	018 "DIA CIR METAL
		0020/1420	LEN=0036 INSTALLED UNKN	018 "DIA CIR PLASTIC
		0020/1212	LEN=0040 INSTALLED 2009	018 "DIA CIR METAL
		0020/1112	LEN=0040 INSTALLED UNKN	018 "DIA CIR PLASTIC
		0020/0374	LEN=0030 INSTALLED UNKN	2 0 52044 0 00 0026+93
002712 FT		002712 FT	018 "DIA CIR PLASTIC	LEN=0060 INSTALLED 2015
		5 0020/0000	LENGTH(AH 2442 BK 2712)	018 "DIA CIR PLASTIC
		0010/1639	LEN=0040 INSTALLED 2007	018 "DIA CIR PLASTIC
		0010/1107	LEN=0040 INSTALLED 2013	042"H 78"W ELLIP METAL
		0010/0891	LEN=0030 INSTALLED UNKN	B. COWANESQUE
			STRUCTURE LENGTH 9 FT	BMSID 52/1017/0010/0882
		0010/0882	015"H 21"W METAL ARCH	LEN=0032 INSTALLED 2004
		0010/0359	2 0 52044 0 00 0000+00	000000 FT
000000 FT		000000 FT	WHITES CORNERS RD	(SR1019 SEG 0050/1660)
			NC PL EASANT VALLEY RD	MFC BEGIN = E
WHITES CORNERS RD				5 0010/0000
(SR1019 SEG 0050/1660)		0010/0000	LENGTH(AH 2712 BK 0000)	

EXTRACT DATE: 11/25/2024 ROADWAY MANAGEMENT SYSTEM PAGE NUMBER: 224
PRINT DATE: 11/26/2024 SLD COUNTY/SR - ANNUAL PRINT COUNTY: POTTER

DIR: B TOTAL LEN: 5.595 MI. DIST: 02-6 SR: 1016
LEFT MUN: HARRISON T RIGHT MUN: HARRISON T

029540 FT

029540 FT AH-TIOGA (58)
INTER-AHD SR 4008 SH
0120/1714 (SR4008 SEG 0010/0000)
018 "DIA CIRC METAL
0120/1712 LEN=0100 INSTALLED UNKN

0120/0727 018 "DIA CIR PLASTIC
LEN=0030 INSTALLED 2006
0120/0401 015 "DIA CIRC CONCR
LEN=0032 INSTALLED UNKN
030 "DIA CIRC METAL
0120/0254 LEN=0036 INSTALLED 2008
027826 FT 2 0 52034 0 01 0278+97
018 "DIA CIR PLASTIC
LEN=0030 INSTALLED 2006
5 0120/0000 LENGTH(AH 1714 BK 1811)
012 "DIA CIRC CONCR
0110/1568 LEN=0033 INSTALLED UNKN

027826 FT

EXTRACT DATE: 11/25/2024 ROADWAY MANAGEMENT SYSTEM PAGE NUMBER: 223
PRINT DATE: 11/26/2024 SLD COUNTY/SR - ANNUAL PRINT COUNTY: POTTER

DIR: B TOTAL LEN: 5.595 MI. DIST: 02-6 SR: 1016
LEFT MUN: HARRISON T RIGHT MUN: HARRISON T

026015 FT

023327 FT

PLUMSTEAD RD
(T589)

0090/0408
020984 FT

0110/1152	042 "DIA CIR PLASTIC LEN=0040 INSTALLED 2008
0110/0560	018 "DIA CIRC CONCR LEN=0040 INSTALLED 2000
0110/0358	018 "DIA CIR PLASTIC LEN=0045 INSTALLED 2002
026015 FT	2 0 52034 0 01 0260+86
0110/0000	LENGTH(AH 1811 BK 2688) 012 "DIA CIRC CONCR
0100/2470	LEN=0100 INSTALLED UNKN KIBBE HILL RD
0100/2445	(T495) 012 "DIA CIR PLASTIC
0100/2185	LEN=0030 INSTALLED 2006
0100/1251	BMS EN 52/1016/0100/1215 2 0 52034 0 01 0246+14
0100/1215	WHITE BRANCH NORTH FORK BMSBG 52/1016/0100/1215
0100/0945	018 "DIA CIR PLASTIC LEN=0035 INSTALLED 2006
0100/0583	018 "DIA CIR PLASTIC LEN=0038 INSTALLED 2006
023327 FT	2 0 52034 0 01 0233+86
0100/0000	012 "DIA CIRC CONCR LEN=0030 INSTALLED UNKN LENGTH(AH 2688 BK 2343)
0090/1397	012 "DIA CIRC CONCR LEN=0028 INSTALLED UNKN
0090/1104	BMS EN 52/1016/0090/1092 2 0 52034 0 01 0221+39
0090/1092	BRANCH NORTH FORK BMSBG 52/1016/0090/1092
0090/0689	015 "DIA CIR PLASTIC LEN=0040 INSTALLED 2002
0090/0531	020"H 30"W ELLIP METAL LEN=0037 INSTALLED UNKN
0090/0440	STONE RD (T497) 015 "DIA CIRC CONCR
0090/0430	LEN=0035 INSTALLED UNKN
020984 FT	2 0 52034 0 01 0210+46
0090/0000	LENGTH(AH 2343 BK 1787) 018 "DIA CIR PLASTIC

EXTRACT DATE: 11/25/2024 ROADWAY MANAGEMENT SYSTEM PAGE NUMBER: 222
PRINT DATE: 11/26/2024 SLD COUNTY/SR - ANNUAL PRINT COUNTY: POTTER

DIR: B TOTAL LEN: 5.595 MI. DIST: 02-6 SR: 1016
LEFT MUN: HARRISON T RIGHT MUN: HARRISON T

SCHALL RD
(T494)

0080/0389

019197 FT



MILLER RD
(T492)

0070/2393

015436 FT

0080/0992	LEN=0037	INSTALLED 2006
0080/0717	BMSSEN 52/1016/0080/0673	
	2 0 52034 0 01 0199+31	
	WHITE BRANCH NORTH FORK	
0080/0673	BMSBG 52/1016/0080/0673	
0080/0346	018 "DIA CIR PLASTIC	
	LEN=0033 INSTALLED 2006	
0080/0040	018"H 31"W ELLIP METAL	
019197 FT	LEN=0036 INSTALLED UNKN	
	2 0 52034 0 00 0192+17	
0080/0000	VILLAGE: NORTH FORK	
	LENGTH(AH 1787 BK 3761)	
0070/2905	018 "DIA CIR PLASTIC	
	LEN=0029 INSTALLED 2006	
0070/2425	018 "DIA CIR PLASTIC	
	LEN=0044 INSTALLED 2005	
0070/2359	BMSSEN 52/1016/0070/2326	
	2 0 52034 0 00 0177+79	
	FIRST FORK WHITE BRANCH	
0070/2326	BMSBG 52/1016/0070/2326	
	018 "DIA CIR PLASTIC	
0070/2160	LEN=0040 INSTALLED 2009	
	018 "DIA CIR PLASTIC	
0070/1952	LEN=0040 INSTALLED 2005	
0070/0922	018 "DIA CIR PLASTIC	
	LEN=0040 INSTALLED 2005	
0070/0483	018 "DIA CIR PLASTIC	
015436 FT	LEN=0040 INSTALLED 2002	
	2 0 52034 0 00 0154+58	
	018 "DIA CIR PLASTIC	
	LEN=0031 INSTALLED 2006	
0070/0000	LENGTH(AH 3761 BK 2358)	
	024 "DIA CIR PLASTIC	
0060/2221	LEN=0036 INSTALLED 2006	
	018 "DIA CIR PLASTIC	
0060/1988	LEN=0045 INSTALLED UNKN	
	024 "DIA CIR PLASTIC	
0060/1774	LEN=0045 INSTALLED 2006	
0060/0675	018 "DIA CIR PLASTIC	
	LEN=0040 INSTALLED 2005	
	018 "DIA CIR PLASTIC	

DIR: B TOTAL LEN: 5.595 MI. DIST: 02-6 SR: 1016
LEFT MUN: HARRISON T RIGHT MUN: HARRISON T

		0060/0299	LEN=0040	INSTALLED	2005
		0060/0023	BMSBN 52/1016/0060/0000		
013078 FT		013078 FT	2 0 52034 0 00 0130+99		
			WHITE BRANCH		
		0060/0000	BMSBG 52/1016/0060/0000		
			LENGTH(AH 2358 BK 2975)		
		0050/2585	024 "DIA CIR PLASTIC		
			LEN=0040	INSTALLED	2005
			018 "DIA CIR PLASTIC		
		0050/1405	LEN=0036	INSTALLED	2004
			018 "DIA CIR PLASTIC		
		0050/1065	LEN=0040	INSTALLED	2005
SAUNDERS RD (T585)	0050/0921		018 "DIA CIR PLASTIC		
			LEN=0040	INSTALLED	2000
		0050/0865	018 "DIA CIR PLASTIC		
			LEN=0040	INSTALLED	2000
		0050/0380	015 "DIA CIRC CONCR		
			LEN=0045	INSTALLED	UNKN
010103 FT		010103 FT	2 0 52034 0 00 0101+15		
			015 "DIA CIRC CONCR		
			LEN=0020	INSTALLED	UNKN
		0050/0000	LENGTH(AH 2975 BK 2504)		
			018 "DIA CIRC CONCR		
		0040/2230	LEN=0049	INSTALLED	2008
			018 "DIA CIRC CONCR		
		0040/1985	LEN=0045	INSTALLED	UNKN
			015 "DIA CIRC CONCR		
		0040/1685	LEN=0049	INSTALLED	2008
			018 "DIA CIRC CONCR		
		0040/1480	LEN=0053	INSTALLED	2008
			015 "DIA CIRC CONCR		
		0040/1135	LEN=0045	INSTALLED	UNKN
			015 "DIA CIRC CONCR		
		0040/0883	LEN=0045	INSTALLED	UNKN
			015 "DIA CIRC CONCR		
		0040/0255	LEN=0045	INSTALLED	UNKN
007599 FT		007599 FT	2 0 52034 0 00 0076+13		
		0040/0000	LENGTH(AH 2504 BK 2333)		
			015 "DIA CIRC CONCR		
		0030/2333	LEN=0018	INSTALLED	UNKN
			015 "DIA CIRC CONCR		
		0030/2065	LEN=0050	INSTALLED	UNKN
			MCCUTCHEON RD		
		0030/2019	(T584)		
			015 "DIA CIRC CONCR		

EXTRACT DATE: 11/25/2024 ROADWAY MANAGEMENT SYSTEM PAGE NUMBER: 220
PRINT DATE: 11/26/2024 SLD COUNTY/SR - ANNUAL PRINT COUNTY: POTTER

DIR: B TOTAL LEN: 5.595 MI. DIST: 02-6 SR: 1016
LEFT MUN: HARRISON T RIGHT MUN: HARRISON T

005266 FT

002513 FT

000000 FT

0030/1840	LEN=0050	INSTALLED	UNKN
0030/1590	015 "DIA	CIRC CONCR	UNKN
0030/1325	LEN=0035	INSTALLED	UNKN
0030/1130	015 "DIA	CIRC CONCR	UNKN
0030/0630	LEN=0050	INSTALLED	UNKN
	042 "DIA	CIRC CONCR	UNKN
	LEN=0050	INSTALLED	UNKN
	015 "DIA	CIRC CONCR	UNKN
	LEN=0045	INSTALLED	UNKN
005266 FT	2 0 52034	0 00 0052+80	
	WHITES CORNERS RD		
	(SR1019 SEG 0090/1597)		
	MFC BEGIN = E		
0030/0000	LENGTH(AH 2333 BK 2753)		
0020/2753	015 "DIA	CIRC CONCR	UNKN
0020/2187	LEN=0040	INSTALLED	UNKN
0020/2070	018 "DIA	CIRC CONCR	UNKN
0020/1580	LEN=0040	INSTALLED	UNKN
	024 "DIA	CIRC CONCR	UNKN
	018 "DIA	CIR PLASTIC	2006
	LEN=0035	INSTALLED	2006
0020/0425	015 "DIA	CIRC CONCR	UNKN
002513 FT	LEN=0040	INSTALLED	UNKN
	2 0 52034	0 00 0025+13	
	018 "DIA	CIRC CONCR	UNKN
	LEN=0020	INSTALLED	UNKN
0020/0000	LENGTH(AH 2753 BK 2513)		
	FLEWELLYN RD		
	(T452)		
	HOWARD RD		
0010/1735	(T458)		
0010/1050	018 "DIA	CIR PLASTIC	UNKN
0010/0770	LEN=0040	INSTALLED	UNKN
	018 "DIA	CIRC CONCR	2006
0010/0184	LEN=0040	INSTALLED	2006
000000 FT	015 "DIA	CIR PLASTIC	2006
	LEN=0040	INSTALLED	2006
	2 0 52034	0 00 0000+00	
	VILLAGE: WHITES CORNERS		
	NC NO RTH FORK RD		
	INTER-BK NEW YORK STATE LINE		
	(STBD)		
	MFC BEGIN = D		
0010/0000	LENGTH(AH 2513 BK 0000)		

EXTRACT DATE: 11/25/2024 ROADWAY MANAGEMENT SYSTEM PAGE NUMBER: 219
PRINT DATE: 11/26/2024 SLD COUNTY/SR - ANNUAL PRINT COUNTY: POTTER

DIR: B TOTAL LEN: 2.811 MI. DIST: 02-6 SR: 1015
LEFT MUN: BINGHAM T RIGHT MUN: BINGHAM T

BINGHAM CENTER RD 014842 FT
(SR1013 SEG 0060/1002) 0070/1856
FOR SR 1013 AND 1015 0070/1677
(CONN)

012986 FT

2 0 52041 0 00 0107+87 010795 FT
MUSTO HOLLOW RD
(T409) 0060/0000

008984 FT



014842 FT BINGHAM CENTER RD
(SR1013 SEG 0060/1002)
NC BINGHAM CENTER RD

0070/1488 015 "DIA CIRC METAL
0070/1247 LEN=0045 INSTALLED 2007
BMSBN 52/1015/0070/1224
2 0 52041 0 00 0142+28
TURNER CREEK
0070/1224 BMSBG 52/1015/0070/1224
015 "DIA CIRC METAL
0070/0748 LEN=0054 INSTALLED UNKN
015 "DIA CIRC METAL
0070/0366 LEN=0039 INSTALLED UNKN
012986 FT 2 0 52041 0 00 0129+60
5 0070/0000 LENGTH(AH 1856 BK 2191)
015 "DIA CIRC METAL
0060/1951 LEN=0036 INSTALLED UNKN
018 "DIA CIR PLASTIC
0060/1394 LEN=0060 INSTALLED 2011
WIND FALL RD
0060/1355 (T408)
060 "DIA CIR PLASTIC
0060/1269 LEN=0045 INSTALLED 2010
018 "DIA CIR PLASTIC
0060/0610 LEN=0054 INSTALLED UNKN
018 "DIA CIR PLASTIC
0060/0322 LEN=0045 INSTALLED UNKN
010795 FT
5 0060/0000 LENGTH(AH 2191 BK 1811)
018 "DIA CIRC METAL
0050/0899 LEN=0054 INSTALLED UNKN
018 "DIA CIR PLASTIC
0050/0822 LEN=0050 INSTALLED 2014
008984 FT 2 0 52041 0 00 0089+76
5 0050/0000 LENGTH(AH 1811 BK 1253)
018 "DIA CIRC METAL
0040/1103 LEN=0040 INSTALLED UNKN

EXTRACT DATE: 11/25/2024 ROADWAY MANAGEMENT SYSTEM PAGE NUMBER: 218
PRINT DATE: 11/26/2024 SLD COUNTY/SR - ANNUAL PRINT COUNTY: POTTER

DIR: B TOTAL LEN: 2.811 MI. DIST: 02-6 SR: 1015
LEFT MUN: BINGHAM T RIGHT MUN: BINGHAM T

THOMPSON RD
(T556)

007731 FT

0040/0144
007731 FT

GEE HILL RD
(T480)
2 0 52041 0 00 0077+23
LC TO GEE HILL RD
(CONN)
LENGTH(AH 1253 BK 3231)

0040/0000

0030/1974

015 "DIA CIR PLASTIC
LEN=0032 INSTALLED UNKN

0030/1143

0030/0920

015 "DIA CIR PLASTIC
LEN=0042 INSTALLED UNKN

004500 FT

004500 FT
0030/0000

2 0 52041 0 00 0044+92
LENGTH(AH 3231 BK 1943)
024 "DIA CIRC METAL
LEN=0045 INSTALLED UNKN
018 "DIA CIR PLASTIC
LEN=0045 INSTALLED UNKN

0020/1844

0020/1760

0020/0868

018 "DIA CIRC METAL
LEN=0045 INSTALLED UNKN

002557 FT

002557 FT
0020/0000

2 0 52041 0 00 0025+49
LENGTH(AH 1943 BK 2557)
018 "DIA CIR PLASTIC
LEN=0040 INSTALLED 2006

0010/2528

0010/1868

018 "DIA CIR PLASTIC
LEN=0040 INSTALLED 2018

0010/1742

018 "DIA CIR PLASTIC
LEN=0045 INSTALLED 2018

0010/0673

036 "DIA CIRC METAL
LEN=0037 INSTALLED UNKN

000000 FT

0010/0025
000000 FT

018 "DIA CIRC CONCR
LEN=0050 INSTALLED UNKN
2 0 52041 0 00 0000+00
NC CO LLINS HILL RD
WEST BINGHAM RD
(SR1011 SEG 0040/2592)
MFC BEGIN = E
LENGTH(AH 2557 BK 0000)

0010/0000

EXTRACT DATE: 11/25/2024 ROADWAY MANAGEMENT SYSTEM PAGE NUMBER: 217
PRINT DATE: 11/26/2024 SLD COUNTY/SR - ANNUAL PRINT COUNTY: POTTER

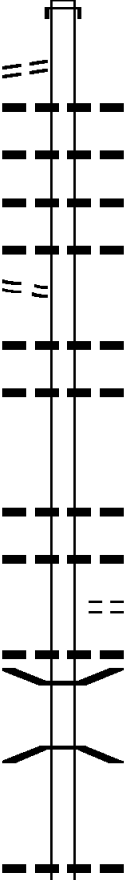
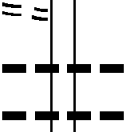
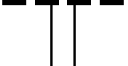
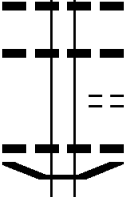

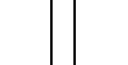
DIR: B TOTAL LEN: .000 MI. DIST: 02-6 SR: 1014
LEFT MUN: BINGHAM T RIGHT MUN: BINGHAM T

000000 FT
000000 FT
000000 FT
000000 FT
000000 FT
000000 FT
000000 FT
000000 FT
000000 FT
000000 FT



000000 FT
7080/0000 LENGTH(AH 2709 BK 2117)
000000 FT
7070/0000 LENGTH(AH 2117 BK 1863)
000000 FT
7060/0000 LENGTH(AH 1863 BK 2123)
000000 FT
7050/0000 LENGTH(AH 2123 BK 1709)
000000 FT
7040/0000 LENGTH(AH 1709 BK 1107)
000000 FT
7034/0000 LENGTH(AH 1107 BK 1138)
000000 FT
7030/0000 LENGTH(AH 1138 BK 3000)
000000 FT
7020/0000 LENGTH(AH 3000 BK 2000)
000000 FT
7010/0000 LENGTH(AH 2000 BK 0000)

EXTRACT DATE: 11/25/2024 ROADWAY MANAGEMENT SYSTEM PAGE NUMBER: 216
PRINT DATE: 11/26/2024 SLD COUNTY/SR - ANNUAL PRINT COUNTY: POTTER
DIR: B TOTAL LEN: 6.005 MI. DIST: 02-6 SR: 1013
LEFT MUN: BINGHAM T RIGHT MUN: BINGHAM T

LC FOR EASTON RD (CONN)	031705 FT		031705 FT INTER-AHD 0140/1501	NEW YORK STATE LINE (STBD)
	0140/1326		0140/1263	018 "DIA CIR PLASTIC LEN=0055 INSTALLED 2008
EASTON RD (T475)	0140/0554		0140/1016	018 "DIA CIR PLASTIC LEN=0040 INSTALLED 2008
			0140/0751	018 "DIA CIR PLASTIC LEN=0040 INSTALLED 2008
			0140/0593	024 "DIA CIR PLASTIC LEN=0045 INSTALLED 2007
			0140/0418	024 "DIA CIR PLASTIC LEN=0040 INSTALLED 2008
030204 FT	030204 FT		0140/0002	018 "DIA CIR PLASTIC LEN=0040 INSTALLED 2008
			0140/0000	2 0 52031 0 00 0301+72 LENGTH(AH 1501 BK 2536)
027668 FT	027668 FT		0130/1767	024 "DIA CIR PLASTIC LEN=0040 INSTALLED 2008
			0130/1242	024 "DIA CIRC CONCR LEN=0053 INSTALLED UNKN
			0130/1206	CEMETERY RD (T477)
			0130/0983	018 "DIA CIRC METAL LEN=0053 INSTALLED UNKN
0130/0634	0130/0634		0130/0614	BMSBN 52/1013/0130/0614 2 0 52031 0 00 0282+48
			0130/0614	TRIBUTARY TURNER CREEK BMSBG 52/1013/0130/0614
0130/0000	0130/0000		027668 FT	2 0 52031 0 00 0276+34
			0130/0000	024 "DIA CIRC CONCR LEN=0020 INSTALLED UNKN LENGTH(AH 2536 BK 1525)

EXTRACT DATE: 11/25/2024 ROADWAY MANAGEMENT SYSTEM PAGE NUMBER: 215
PRINT DATE: 11/26/2024 SLD COUNTY/SR - ANNUAL PRINT COUNTY: POTTER

DIR: B TOTAL LEN: 6.005 MI. DIST: 02-6 SR: 1013
LEFT MUN: BINGHAM T RIGHT MUN: BINGHAM T

		0120/0221	GENESEE MILLS RD (SR1010 SEG 0150/0441)
		0120/0211	018 "DIA CIR PLASTIC
026143 FT	==	026143 FT	LEN=0040 INSTALLED 2008
			2 0 52031 0 00 0261+14
			018 "DIA CIR PLASTIC
			LEN=0040 INSTALLED 2008
			MFC BEGIN = D
		0120/0000	LENGTH(AH 1525 BK 2363)
			018 "DIA CIR PLASTIC
		0110/2358	LEN=0031 INSTALLED UNKN
			018 "DIA CIR PLASTIC
		0110/1841	LEN=0040 INSTALLED 2012
			018 "DIA CIR PLASTIC
		0110/1154	LEN=0040 INSTALLED 2008
			024 "DIA CIR PLASTIC
		0110/0898	LEN=0040 INSTALLED 2008
			018 "DIA CIR PLASTIC
		0110/0074	LEN=0034 INSTALLED UNKN
2 0 52031 0 00 0233+34 023780 FT		023780 FT	
SCHOOLHOUSE RD			
(T488)		0110/0000	LENGTH(AH 2363 BK 2643)
	==	0110/0000	
			018 "DIA CIRC METAL
		0100/1375	LEN=0033 INSTALLED UNKN
021137 FT		021137 FT	2 0 52031 0 00 0211+12
			VILLAGE: NORTH BINGHAM
		0100/0000	LENGTH(AH 2643 BK 2320)
			018 "DIA CIR PLASTIC
		0090/2139	LEN=0040 INSTALLED 2003
			CROSS RD
		0090/0451	(T555)
			024 "DIA CIR PLASTIC
		0090/0447	LEN=0056 INSTALLED 1999
			018 "DIA CIR PLASTIC
		0090/0120	LEN=0035 INSTALLED 2006

EXTRACT DATE: 11/25/2024 ROADWAY MANAGEMENT SYSTEM PAGE NUMBER: 214
PRINT DATE: 11/26/2024 SLD COUNTY/SR - ANNUAL PRINT COUNTY: POTTER

DIR: B TOTAL LEN: 6.005 MI. DIST: 02-6 SR: 1013
LEFT MUN: BINGHAM T RIGHT MUN: BINGHAM T

018817 FT

018817 FT 2 0 52031 0 00 0187+92
024 "DIA CIRC METAL
LEN=0032 INSTALLED UNKN
5 0090/0000 LENGTH(AH 2320 BK 2714)
015 "DIA CIR PLASTIC
0080/2473 LEN=0030 INSTALLED 2006
018 "DIA CIR PLASTIC
0080/2107 LEN=0040 INSTALLED UNKN
018 "DIA CIR PLASTIC
0080/2100 LEN=0040 INSTALLED UNKN
024 "DIA CIR PLASTIC
0080/1555 LEN=0032 INSTALLED 2006
015 "DIA CIRC METAL
0080/1231 LEN=0029 INSTALLED UNKN
018 "DIA CIR PLASTIC
0080/0810 LEN=0029 INSTALLED 2006
018 "DIA CIR PLASTIC
0080/0696 LEN=0032 INSTALLED 2006
030"H 42"W ELLIP METAL
0080/0450 LEN=0037 INSTALLED UNKN
016103 FT 2 0 52031 0 00 0160+73
5 0080/0000 LENGTH(AH 2714 BK 2745)
018 "DIA CIRC METAL
0070/2745 LEN=0039 INSTALLED UNKN
018 "DIA CIR PLASTIC
0070/2062 LEN=0037 INSTALLED 2006
018 "DIA CIR PLASTIC
0070/1567 LEN=0035 INSTALLED 2006
018 "DIA CIR PLASTIC
0070/0630 LEN=0035 INSTALLED 2006
024 "DIA CIR PLASTIC
0070/0018 LEN=0032 INSTALLED 2006
013358 FT
5 0070/0000 LENGTH(AH 2745 BK 2259)
049"H 00"W MULT METAL
0060/2029 LEN=0080 INSTALLED 2005
018 "DIA CIR PLASTIC
0060/1839 LEN=0032 INSTALLED 2006
018 "DIA CIRC METAL
0060/1633 LEN=0038 INSTALLED UNKN
018 "DIA CIR PLASTIC
0060/1552 LEN=0033 INSTALLED 2006
018 "DIA CIR PLASTIC
0060/1160 LEN=0034 INSTALLED 2006
018 "DIA CIR PLASTIC

016103 FT

2 0 52031 0 00 0133+28 013358 FT
SCHOOLHOUSE RD
(T488) 0070/0000

EXTRACT DATE: 11/25/2024 ROADWAY MANAGEMENT SYSTEM PAGE NUMBER: 213
PRINT DATE: 11/26/2024 SLD COUNTY/SR - ANNUAL PRINT COUNTY: POTTER

DIR: B TOTAL LEN: 6.005 MI. DIST: 02-6 SR: 1013
LEFT MUN: BINGHAM T RIGHT MUN: BINGHAM T

HILL CREST RD
(T479)

0060/0468

011099 FT

BACON RD
(T471)

0040/1593

0060/1024	LEN=0052	INSTALLED 2005
0060/1002	COLLINS HILL RD	
	(SR1015 SEG 0070/1856)	
0060/0864	018 "DIA CIR PLASTIC	
	LEN=0033	INSTALLED 2006
0060/0741	FOR SR 1013 AND 1015	
	(CONN)	
0060/0622	018 "DIA CIR PLASTIC	
	LEN=0033	INSTALLED UNKN
0060/0490	015 "DIA CIRC METAL	
	LEN=0042	INSTALLED 1999
0060/0372	030"H 48"W ELLIP METAL	
011099 FT	LEN=0040	INSTALLED UNKN
	2 0 52031 0 00 0110+74	
	VILLAGE: BINGHAM CENTER	
0060/0000	LENGTH(AH 2259 BK 2803)	
	018 "DIA CIR PLASTIC	
0050/2655	LEN=0037	INSTALLED 2006
	018 "DIA CIRC METAL	
0050/2340	LEN=0033	INSTALLED UNKN
	018 "DIA CIRC METAL	
0050/2133	LEN=0031	INSTALLED UNKN
	018 "DIA CIR PLASTIC	
0050/1328	LEN=0036	INSTALLED 2006
	018 "DIA CIR PLASTIC	
0050/0871	LEN=0036	INSTALLED 2006
	018 "DIA CIR PLASTIC	
0050/0627	LEN=0029	INSTALLED 2006
	024 "DIA CIRC METAL	
0050/0354	LEN=0036	INSTALLED UNKN
008296 FT	2 0 52031 0 00 0082+94	
	LENGTH(AH 2803 BK 2051)	
0050/0000	018"H 30"W ELLIPTICAL	
	LEN=0036	INSTALLED UNKN
0040/1731		
	018 "DIA CIR PLASTIC	
0040/1565	LEN=0037	INSTALLED 2006
	018 "DIA CIRC METAL	
0040/0758	LEN=0035	INSTALLED UNKN
	018"H 30"W ELLIP METAL	
0040/0351	LEN=0030	INSTALLED UNKN
	018 "DIA CIRC METAL	
0040/0304	LEN=0034	INSTALLED UNKN
	018 "DIA CIRC METAL	
0040/0201	LEN=0040	INSTALLED UNKN

EXTRACT DATE: 11/25/2024 ROADWAY MANAGEMENT SYSTEM PAGE NUMBER: 212
PRINT DATE: 11/26/2024 SLD COUNTY/SR - ANNUAL PRINT COUNTY: POTTER

DIR: B TOTAL LEN: 6.005 MI. DIST: 02-6 SR: 1013
LEFT MUN: BINGHAM T RIGHT MUN: BINGHAM T

BLAIR RD
(T472)

006245 FT

0030/0781

003537 FT

000846 FT

000000 FT

006245 FT 2 0 52031 0 00 0062+43
020 "DIA CIR PLASTIC
LEN=0030 INSTALLED 2006
5 0040/0000 LENGTH(AH 2051 BK 2708)
018 "DIA CIR PLASTIC
0030/2354 LEN=0034 INSTALLED 2006
024 "DIA CIR PLASTIC
0030/2012 LEN=0040 INSTALLED 2002
018 "DIA CIR PLASTIC
0030/1900 LEN=0031 INSTALLED 2006
018 "DIA CIR PLASTIC
0030/1334 LEN=0034 INSTALLED 2006
018 "DIA CIR PLASTIC
0030/1030 LEN=0040 INSTALLED 2002
018 "DIA CIR PLASTIC
0030/0826 LEN=0033 INSTALLED 2006

003537 FT 2 0 52031 0 00 0035+35
5 0030/0000 LENGTH(AH 2708 BK 2691)
048 "DIA CIR PLASTIC
0020/2189 LEN=0040 INSTALLED 2012
018 "DIA CIR PLASTIC
0020/1870 LEN=0040 INSTALLED 2006
018 "DIA CIR PLASTIC
0020/1692 LEN=0033 INSTALLED 2006
018 "DIA CIR PLASTIC
0020/1366 LEN=0040 INSTALLED 2006

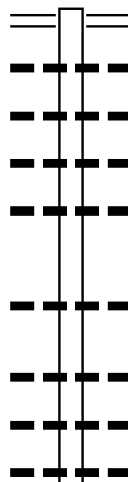
0020/0192 018 "DIA CIR PLASTIC
LEN=0032 INSTALLED 2006
000846 FT 2 0 52031 0 00 0008+44
5 0020/0000 LENGTH(AH 2691 BK 0846)
0010/0396 BMSSEN 52/1013/0010/0330
2 0 52031 0 00 0003+27
TURNER CREEK
0010/0330 BMSBG 52/1013/0010/0330
024 "DIA CIRC CONCR
0010/0100 LEN=0050 INSTALLED UNKN
018 "DIA CIRC CONCR
0010/0013 LEN=0050 INSTALLED UNKN
000000 FT 2 0 52031 0 00 0000+00
VILLAGE: WEST BINGHAM
NC B I NGHAM CENTER RD
WEST BINGHAM RD
(SR1011 SEG 0080/2512)
MFC BEGIN = E
5 0010/0000 LENGTH(AH 0846 BK 0000)

EXTRACT DATE: 11/25/2024 ROADWAY MANAGEMENT SYSTEM PAGE NUMBER: 211
PRINT DATE: 11/26/2024 SLD COUNTY/SR - ANNUAL PRINT COUNTY: POTTER

DIR: B TOTAL LEN: 1.751 MI. DIST: 02-6 SR: 1012
LEFT MUN: BINGHAM T RIGHT MUN: BINGHAM T

009243 FT

007769 FT



009243 FT HARRISON VALLEY RD
0040/1474 (SR0049 SEG 0350/0649)
060"H 72"W ELLIP METAL
0040/1177 LEN=0040 INSTALLED UNKN
018"DIA CIR PLASTIC
0040/0885 LEN=0040 INSTALLED 2005
018"DIA CIR PLASTIC
0040/0450 LEN=0040 INSTALLED 2005
018"DIA CIR PLASTIC
0040/0317 LEN=0040 INSTALLED UNKN
007769 FT 2 0 52052 0 00 0077+39
018"DIA CIR PLASTIC
LEN=0040 INSTALLED 2005
5 0040/0000 LENGTH(AH 1474 BK 2741)
060"DIA CIR PLASTIC
0030/2132 LEN=0050 INSTALLED 2008
018"DIA CIR PLASTIC
0030/1795 LEN=0040 INSTALLED 2005
018"DIA CIR PLASTIC
0030/1230 LEN=0040 INSTALLED 2003

EXTRACT DATE: 11/25/2024 ROADWAY MANAGEMENT SYSTEM PAGE NUMBER: 210
PRINT DATE: 11/26/2024 SLD COUNTY/SR - ANNUAL PRINT COUNTY: POTTER

DIR: B TOTAL LEN: 1.751 MI. DIST: 02-6 SR: 1012
LEFT MUN: BINGHAM T RIGHT MUN: BINGHAM T

HAMILTON RD
(T476)

0030/0764

0030/0818

042 "DIA CIR PLASTIC
LEN=0050 INSTALLED 2008

0030/0710

018 "DIA CIR PLASTIC
LEN=0052 INSTALLED 2005

0030/0595

018 "DIA CIR PLASTIC
LEN=0050 INSTALLED 2005

0030/0440

018 "DIA CIR PLASTIC
LEN=0040 INSTALLED 2005

005028 FT

0030/0225

018 "DIA CIR PLASTIC
LEN=0040 INSTALLED 2005

005028 FT

2 0 52052 0 00 0049+98

5 0030/0000

018 "DIA CIR PLASTIC
LEN=0040 INSTALLED 2005
LENGTH(AH 2741 BK 2587)

GEE HILL RD
(T480)

0020/0939

0020/0635

042 "DIA CIR PLASTIC
LEN=0060 INSTALLED 2008

002441 FT

0020/0390

018 "DIA CIR PLASTIC
LEN=0040 INSTALLED 2005

5 0020/0000

2 0 52052 0 00 0024+41
LENGTH(AH 2587 BK 2441)

0010/2099

018 "DIA CIR PLASTIC
LEN=0040 INSTALLED UNKN

0010/1835

024 "DIA CIR PLASTIC
LEN=0050 INSTALLED UNKN

0010/1568

018 "DIA CIR PLASTIC
LEN=0040 INSTALLED UNKN

0010/1369

018 "DIA CIR PLASTIC
LEN=0040 INSTALLED 2008

0010/1198

018 "DIA CIR PLASTIC
LEN=0040 INSTALLED UNKN

0010/0602

018 "DIA CIR PLASTIC
LEN=0040 INSTALLED UNKN

0010/0110

018 "DIA CIR PLASTIC
LEN=0040 INSTALLED 2005

000000 FT

0010/0025

018 "DIA CIR PLASTIC
LEN=0040 INSTALLED 2005

000000 FT

2 0 52052 0 00 0000+00

HICKOX/ULYSSES RD
(SR1011 SEG 0040/0351)

0010/0000

5 0010/0000

HICKOX/ULYSSES RD
(SR1011 SEG 0040/0351)
NC JACKSON RD
MFC BEGIN = E
LENGTH(AH 2441 BK 0000)

EXTRACT DATE: 11/25/2024 ROADWAY MANAGEMENT SYSTEM PAGE NUMBER: 209
PRINT DATE: 11/26/2024 SLD COUNTY/SR - ANNUAL PRINT COUNTY: POTTER
DIR: B TOTAL LEN: 8.064 MI. DIST: 02-6 SR: 1011
LEFT MUN: GENESEE T RIGHT MUN: GENESEE T

ACADEMY ST 042578 FT
(SR1010 SEG 0020/1945) 0160/2881

HICKOX RD
(SR1018 SEG 0010/1430) 0150/0732

039697 FT

037502 FT

042578 FT BINGHAM RD
0160/2881 (SR1010 SEG 0020/1945)
024 "DIA CIRC METAL
0160/2750 LEN=0030 INSTALLED UNKN
(APRA) PADOT STOCKPILE
PADOT STOCKPILE #05 RD
(GOVT)
0160/2119 BMSSEN 52/1011/0160/1775
0160/1820 2 0 52029 0 00 0416+08
MUNDY BROOK
0160/1775 BMSBG 52/1011/0160/1775
018 "DIA CIR PLASTIC
0160/1213 LEN=0040 INSTALLED 2001
015 "DIA CIR PLASTIC
0160/0899 LEN=0040 INSTALLED 2001
018 "DIA CIR PLASTIC
0160/0700 LEN=0040 INSTALLED 2009
015 "DIA CIR PLASTIC
0160/0348 LEN=0040 INSTALLED 2001
039697 FT 2 0 52029 0 00 0398+53
0160/0000 LENGTH(AH 2881 BK 2195)
0150/1078 018 "DIA CIRC METAL
LEN=0045 INSTALLED UNKN
GROVER HOLLOW RD
0150/1027 (T411)
0150/0851 BMSSEN 52/1011/0150/0776
2 0 52029 0 00 0384+13
GENESEE RIVER
0150/0776 BMSBG 52/1011/0150/0776
0150/0395 018 "DIA CIR PLASTIC
037502 FT LEN=0045 INSTALLED 2004
2 0 52029 0 00 0376+15
VILLAGE: HICKOX
018 "DIA CIR PLASTIC
LEN=0040 INSTALLED 1999

EXTRACT DATE: 11/25/2024 ROADWAY MANAGEMENT SYSTEM PAGE NUMBER: 208
PRINT DATE: 11/26/2024 SLD COUNTY/SR - ANNUAL PRINT COUNTY: POTTER
DIR: B TOTAL LEN: 8.064 MI. DIST: 02-6 SR: 1011
LEFT MUN: GENESEE T RIGHT MUN: GENESEE T

		5	0150/0000	LENGTH(AH 2195 BK 2453)
			0140/1298	018 "DIA CIR PLASTIC LEN=0040 INSTALLED 2003
			0140/0880	018 "DIA CIR PLASTIC LEN=0040 INSTALLED 2004
035049 FT			035049 FT	2 0 52029 0 00 0351+62 018 "DIA CIR PLASTIC LEN=0045 INSTALLED 1993
		5	0140/0000	LENGTH(AH 2453 BK 2234)
			0130/1490	018 "DIA CIR PLASTIC LEN=0060 INSTALLED 2023
			0130/0314	018 "DIA CIR PLASTIC LEN=0040 INSTALLED 2003
032815 FT			032815 FT	2 0 52029 0 00 0329+28
		5	0130/0000	LENGTH(AH 2234 BK 2936) GENESEE
			0120/2887	BINGHAM T
			0120/2849	018 "DIA CIR PLASTIC LEN=0040 INSTALLED 2004
			0120/2560	018 "DIA CIR PLASTIC LEN=0040 INSTALLED 2004
			0120/2102	018 "DIA CIR PLASTIC LEN=0040 INSTALLED 2004
			0120/1817	018 "DIA CIR PLASTIC LEN=0040 INSTALLED 2004
			0120/1454	018 "DIA CIR PLASTIC LEN=0040 INSTALLED 2004
			0120/0787	018 "DIA CIR PLASTIC LEN=0040 INSTALLED 2004
029879 FT			029879 FT	2 0 52029 0 00 0299+92 018 "DIA CIR PLASTIC LEN=0040 INSTALLED 2004
		5	0120/0000	LENGTH(AH 2936 BK 2093)
			0110/1810	018 "DIA CIR PLASTIC LEN=0040 INSTALLED 2004
			0110/1226	018 "DIA CIR PLASTIC LEN=0040 INSTALLED 2004
			0110/0979	018 "DIA CIR PLASTIC LEN=0031 INSTALLED UNKN
			0110/0651	018 "DIA CIR PLASTIC LEN=0040 INSTALLED 2004

EXTRACT DATE: 11/25/2024 ROADWAY MANAGEMENT SYSTEM PAGE NUMBER: 207
PRINT DATE: 11/26/2024 SLD COUNTY/SR - ANNUAL PRINT COUNTY: POTTER

DIR: B TOTAL LEN: 8.064 MI. DIST: 02-6 SR: 1011
LEFT MUN: BINGHAM T RIGHT MUN: BINGHAM T

WHITNEY HILL RD
(T407)

027786 FT

027786 FT 2 0 52029 0 00 0278+99
018 "DIA CIR PLASTIC
LEN=0040 INSTALLED 2004
0110/0000 LENGTH(AH 2093 BK 2744)
018 "DIA CIR PLASTIC
LEN=0040 INSTALLED 2004
0100/2199
024 "DIA CIR PLASTIC
LEN=0040 INSTALLED 2004
0100/1561
042"H 00"W MULT PLSTIC
LEN=0031 INSTALLED UNKN
TRIB GENESEE RIVER
STRUCTURE LENGTH 13 FT
BMSID 52/1011/0100/0741
0100/0741

025042 FT

025042 FT 2 0 52029 0 00 0251+59
018 "DIA CIR PLASTIC
LEN=0050 INSTALLED 2004
0100/0000 LENGTH(AH 2744 BK 2704)
018 "DIA CIR PLASTIC
LEN=0060 INSTALLED 2023
0090/2327

0090/1894

0090/1481 018 "DIA CIR PLASTIC
LEN=0040 INSTALLED 2004
0090/1356 018 "DIA CIR PLASTIC
LEN=0060 INSTALLED 2023
0090/1061 018 "DIA CIR PLASTIC
LEN=0044 INSTALLED 2004
0090/0613 018 "DIA CIR PLASTIC
LEN=0040 INSTALLED 2004
0090/0044 BMSID 52/1011/0090/0000
022338 FT 2 0 52029 0 00 0224+52
GENESEE RIVER
BMSBG 52/1011/0090/0000
0090/0000 LENGTH(AH 2704 BK 2768)
018 "DIA CIRC CONCR
LEN=0035 INSTALLED UNKN
BINGHAM CENTER RD
(SR1013 SEG 0010/0000)
018 "DIA CIRC CONCR
LEN=0044 INSTALLED UNKN

022338 FT

0080/2620 018 "DIA CIR PLASTIC
LEN=0060 INSTALLED 2023
0080/2512 018 "DIA CIR PLASTIC
LEN=0060 INSTALLED 2023
0080/2415 018 "DIA CIR PLASTIC
LEN=0060 INSTALLED 2023
0080/1225 018 "DIA CIR PLASTIC
LEN=0060 INSTALLED 2023
0080/0943 018 "DIA CIR PLASTIC
LEN=0060 INSTALLED 2023

EXTRACT DATE: 11/25/2024 ROADWAY MANAGEMENT SYSTEM PAGE NUMBER: 206
PRINT DATE: 11/26/2024 SLD COUNTY/SR - ANNUAL PRINT COUNTY: POTTER

DIR: B TOTAL LEN: 8.064 MI. DIST: 02-6 SR: 1011
LEFT MUN: BINGHAM T RIGHT MUN: BINGHAM T

(TBK) PUSHER SIDING RD 019570 FT
(T470) 0080/0000

015915 FT

013179 FT

0080/0587	LEN=0040	INSTALLED	2004
0080/0112	BMSSEN 52/1011/0080/0050		
	2 0 52029 0 00 0197+16		
	GENESEE RIVER		
0080/0050	BMSBG 52/1011/0080/0050		
019570 FT	2 0 52029 0 00 0197+07		
	VILLAGE: WEST BINGHAM		
5 0080/0000	LENGTH(AH 2768 BK 3655)		
	018 "DIA CIR PLASTIC		
0070/3244	LEN=0040	INSTALLED	2008
	018 "DIA CIR PLASTIC		
0070/2965	LEN=0040	INSTALLED	2008
	018 "DIA CIR PLASTIC		
0070/2454	LEN=0040	INSTALLED	2001
	018 "DIA CIR PLASTIC		
0070/2064	LEN=0040	INSTALLED	2001
	018 "DIA CIR PLASTIC		
0070/1721	LEN=0040	INSTALLED	2001
	MUSTO HOLLOW RD		
0070/1608	(T409)		
	018 "DIA CIR PLASTIC		
0070/1466	LEN=0040	INSTALLED	2001
	018 "DIA CIR PLASTIC		
0070/1302	LEN=0040	INSTALLED	2001
	018 "DIA CIR PLASTIC		
0070/1191	LEN=0040	INSTALLED	2001
	018 "DIA CIR PLASTIC		
0070/1109	LEN=0040	INSTALLED	2001
	018 "DIA CIR PLASTIC		
0070/0222	LEN=0040	INSTALLED	2001
	018 "DIA CIR PLASTIC		
0070/0104	LEN=0040	INSTALLED	2001
015915 FT	2 0 52029 0 00 0160+00		
	018 "DIA CIR PLASTIC		
	LEN=0040	INSTALLED	UNKN
5 0070/0000	LENGTH(AH 3655 BK 2736)		
	018 "DIA CIR PLASTIC		
0060/2518	LEN=0040	INSTALLED	2003
	018 "DIA CIR PLASTIC		
0060/2181	LEN=0032	INSTALLED	UNKN
	024 "DIA CIR PLASTIC		
0060/1577	LEN=0040	INSTALLED	2003
	018 "DIA CIR PLASTIC		
0060/1033	LEN=0040	INSTALLED	2003
	024 "DIA CIR PLASTIC		
0060/0600	LEN=0032	INSTALLED	UNKN
	013179 FT	2 0 52029 0 00 0132+59	

EXTRACT DATE: 11/25/2024 ROADWAY MANAGEMENT SYSTEM PAGE NUMBER: 205
PRINT DATE: 11/26/2024 SLD COUNTY/SR - ANNUAL PRINT COUNTY: POTTER

DIR: B TOTAL LEN: 8.064 MI. DIST: 02-6 SR: 1011
LEFT MUN: BINGHAM T RIGHT MUN: BINGHAM T

010984 FT

007907 FT

5	0060/0000	LENGTH(AH 2736 BK 2195)
	018 "DIA	CIR PLASTIC
	0050/2092	LEN=0040 INSTALLED 2003
	018 "DIA	CIR PLASTIC
	0050/1796	LEN=0040 INSTALLED 2003
	018 "DIA	CIR PLASTIC
	0050/1540	LEN=0040 INSTALLED 2003
	018 "DIA	CIR PLASTIC
	0050/1000	LEN=0040 INSTALLED 2003
	018 "DIA	CIR PLASTIC
	0050/0272	LEN=0040 INSTALLED 2000
	010984 FT	2 0 52029 0 00 0110+52
	024 "DIA	CIR PLASTIC
	LEN=0040	INSTALLED 2000
5	0050/0000	LENGTH(AH 2195 BK 3077)
	018 "DIA	CIR PLASTIC
	0040/2975	LEN=0040 INSTALLED 2003
	0040/2759	BMSSEN 52/1011/0040/2707
		2 0 52029 0 00 0106+90
		GENESEE RIVER
	0040/2707	BMSBG 52/1011/0040/2707
		BINGHAM CENTER RD
	0040/2592	(SR1015 SEG 0010/0000)
	015 "DIA	CIRC METAL
	0040/2309	LEN=0050 INSTALLED 2003
	018 "DIA	CIR PLASTIC
	0040/2008	LEN=0040 INSTALLED 2003
	024 "DIA	CIR PLASTIC
	0040/1869	LEN=0040 INSTALLED 2003
	018 "DIA	CIR PLASTIC
	0040/1638	LEN=0040 INSTALLED 2003
	018 "DIA	CIR PLASTIC
	0040/1220	LEN=0040 INSTALLED 2003
	018 "DIA	CIR PLASTIC
	0040/0960	LEN=0040 INSTALLED 2003
		SHORT CUT RD
	0040/0351	(SR1012 SEG 0010/0000)
	015 "DIA	CIRC METAL
	0040/0237	LEN=0040 INSTALLED 2003
	0040/0051	BMSSEN 52/1011/0040/0000
	007907 FT	2 0 52029 0 00 0079+60
		GENESEE RIVER
		BMSBG 52/1011/0040/0000
5	0040/0000	LENGTH(AH 3077 BK 2892)
	018 "DIA	CIRC METAL
	0030/2750	LEN=0050 INSTALLED 2000
		018 "DIA CIR PLASTIC

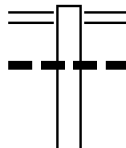
EXTRACT DATE: 11/25/2024 ROADWAY MANAGEMENT SYSTEM PAGE NUMBER: 204
PRINT DATE: 11/26/2024 SLD COUNTY/SR - ANNUAL PRINT COUNTY: POTTER

DIR: B TOTAL LEN: 8.064 MI. DIST: 02-6 SR: 1011
LEFT MUN: BINGHAM T RIGHT MUN: BINGHAM T

	0030/1899	LEN=0040	INSTALLED	2002
		018 "DIA	CIR PLASTIC	
	0030/1443	LEN=0040	INSTALLED	2002
		018 "DIA	CIR PLASTIC	
	0030/1211	LEN=0040	INSTALLED	2002
		024 "DIA	CIR PLASTIC	
	0030/0956	LEN=0036	INSTALLED	2002
		018 "DIA	CIR PLASTIC	
	0030/0860	LEN=0040	INSTALLED	2002
		018 "DIA	CIR PLASTIC	
	0030/0690	LEN=0040	INSTALLED	2002
005015 FT	005015 FT	2 0 52029 0 00 0050+68		
	0030/0000	LENGTH(AH 2892 BK 2619)		
		018 "DIA	CIR PLASTIC	
	0020/2414	LEN=0040	INSTALLED	2002
	NC H	CKOX/ULYSSES RD		
		BINGHAM		
	0020/2163	ULYSSES B		
		024 "DIA	CIR PLASTIC	
	0020/2061	LEN=0036	INSTALLED	2002
		024 "DIA	CIR PLASTIC	
	0020/1543	LEN=0031	INSTALLED	UNKN
		018 "DIA	CIR PLASTIC	
	0020/0642	LEN=0040	INSTALLED	2002
		018 "DIA	CIR PLASTIC	
	0020/0520	LEN=0008	INSTALLED	2005
		018 "DIA	CIR PLASTIC	
	0020/0306	LEN=0040	INSTALLED	2002
002396 FT	002396 FT	2 0 52029 0 00 0023+96		
		018 "DIA	CIR PLASTIC	
		LEN=0036	INSTALLED	UNKN
	0020/0000	LENGTH(AH 2619 BK 2396)		
		018 "DIA	CIRC METAL	
	0010/2055	LEN=0035	INSTALLED	UNKN
		018 "DIA	CIR PLASTIC	
	0010/1705	LEN=0036	INSTALLED	UNKN
		036 "DIA	CIR PLASTIC	
	0010/0615	LEN=0040	INSTALLED	2016
		024 "DIA	CIRC METAL	
	0010/0380	LEN=0027	INSTALLED	UNKN
	NC WE	ST BINGHAM RD		
	INTER-BK	NORTH ST		
2 0 52029 0 00 0000+00 000000 FT	000000 FT	(SR0049 SEG 0320/0000)		
NORTH ST		MFC BEGIN = D		
(SR0049 SEG 0320/0000) 0010/0000	0010/0000	LENGTH(AH 2396 BK 0000)		

EXTRACT DATE: 11/25/2024 ROADWAY MANAGEMENT SYSTEM PAGE NUMBER: 203
PRINT DATE: 11/26/2024 SLD COUNTY/SR - ANNUAL PRINT COUNTY: POTTER
DIR: B TOTAL LEN: 11.454 MI. DIST: 02-6 SR: 1010
LEFT MUN: HARRISON T RIGHT MUN: HARRISON T

060475 FT



060475 FT HARRISON VALLEY RD
0250/2470 (SR0049 SEG 0430/0000)
01B "DIA CIRC CONCR
0250/2360 LEN=0031 INSTALLED UNKN

EXTRACT DATE: 11/25/2024 ROADWAY MANAGEMENT SYSTEM PAGE NUMBER: 202
PRINT DATE: 11/26/2024 SLD COUNTY/SR - ANNUAL PRINT COUNTY: POTTER

DIR: B TOTAL LEN: 11.454 MI. DIST: 02-6 SR: 1010
LEFT MUN: HARRISON T RIGHT MUN: HARRISON T

		0250/1151	018 "DIA CIR PLASTIC LEN=0035 INSTALLED UNKN
		0250/1004	018 "DIA CIR PLASTIC LEN=0040 INSTALLED 2000
		0250/0723	018 "DIA CIR PLASTIC LEN=0040 INSTALLED 2000
		0250/0243	018 "DIA CIR PLASTIC LEN=0032 INSTALLED 1999
058005 FT		058005 FT	2 0 52030 0 01 0549+77
		0250/0000	VILLAGE: MILLS LENGTH(AH 2470 BK 2293)
		0240/1615	018 "DIA CIR PLASTIC LEN=0040 INSTALLED 2000
		0240/0306	018 "DIA CIR PLASTIC LEN=0034 INSTALLED UNKN
055712 FT		055712 FT	2 0 52030 0 01 0526+84
		0240/0000	LENGTH(AH 2293 BK 2580)
		0230/2479	018 "DIA CIR PLASTIC LEN=0036 INSTALLED 2000
		0230/1994	018 "DIA CIR PLASTIC LEN=0027 INSTALLED UNKN
		0230/1625	018 "DIA CIR PLASTIC LEN=0036 INSTALLED 2000
HARRISON ROOKS RD (T408) LC TO T408 RD (CONN)		0230/1263	
		0230/1163	
		0230/1011	018 "DIA CIR PLASTIC LEN=0040 INSTALLED 2000
		0230/0600	018 "DIA CIR PLASTIC LEN=0036 INSTALLED 1999
		0230/0352	018 "DIA CIR PLASTIC LEN=0040 INSTALLED UNKN
053132 FT		053132 FT	2 0 52030 0 01 0501+17
		0230/0000	LENGTH(AH 2580 BK 2568)
		0220/2060	024 "DIA CIR PLASTIC LEN=0036 INSTALLED 2000
		0220/1812	048 "DIA CIR PLASTIC LEN=0040 INSTALLED 2017
		0220/1672	GRAVES RD (T409)
		0220/1214	018 "DIA CIR PLASTIC LEN=0040 INSTALLED 2000
		0220/0788	018 "DIA CIR PLASTIC LEN=0036 INSTALLED 1999
			018 "DIA CIR PLASTIC

EXTRACT DATE: 11/25/2024 ROADWAY MANAGEMENT SYSTEM PAGE NUMBER: 201
PRINT DATE: 11/26/2024 SLD COUNTY/SR - ANNUAL PRINT COUNTY: POTTER

DIR: B TOTAL LEN: 11.454 MI. DIST: 02-6 SR: 1010
LEFT MUN: HARRISON T RIGHT MUN: HARRISON T

	050564 FT	0220/0498	LEN=0040	INSTALLED	2012
		050564 FT	2 0 52030 0 01 0475+49		
			018 "DIA CIR PLASTIC		
			LEN=0035	INSTALLED	UNKN
		0220/0000	LENGTH(AH 2568 BK 2632)		
			018 "DIA CIR PLASTIC		
		0210/2078	LEN=0035	INSTALLED	UNKN
			018 "DIA CIR PLASTIC		
		0210/1654	LEN=0040	INSTALLED	2000
			018 "DIA CIR PLASTIC		
		0210/1289	LEN=0040	INSTALLED	2000
			030"H 42"W ELLIP METAL		
		0210/0737	LEN=0038	INSTALLED	UNKN
	047932 FT	047932 FT	2 0 52030 0 01 0449+17		
			018 "DIA CIR PLASTIC		
			LEN=0040	INSTALLED	2000
		0210/0000	LENGTH(AH 2632 BK 2391)		
			018 "DIA CIR PLASTIC		
		0200/2126	LEN=0004	INSTALLED	2000
			018 "DIA CIR PLASTIC		
		0200/1964	LEN=0040	INSTALLED	2000
			018 "DIA CIR PLASTIC		
		0200/1819	LEN=0036	INSTALLED	2000
WHITMAN RD (T489)	0200/1521				
			018 "DIA CIR PLASTIC		
		0200/1474	LEN=0036	INSTALLED	1999
			018 "DIA CIR PLASTIC		
		0200/1178	LEN=0040	INSTALLED	2012
			018 "DIA CIR PLASTIC		
		0200/0836	LEN=0040	INSTALLED	2000
			020 "DIA CIRC CONCR		
		0200/0521	LEN=0033	INSTALLED	UNKN
WHITEHEAD RD (T582)	0200/0049				
			HARRISON		
			BINGHAM T		
	045541 FT	0200/0023	2 0 52030 0 01 0425+26		
		045541 FT	LENGTH(AH 2391 BK 2323)		
		0200/0000	018 "DIA CIR PLASTIC		
			LEN=0036	INSTALLED	1999
		0190/2061			
			018 "DIA CIR PLASTIC		
		0190/1360	LEN=0032	INSTALLED	UNKN
		0190/0760	018 "DIA CIRC CONCR		
			LEN=0033	INSTALLED	UNKN
			018 "DIA CIR PLASTIC		
		0190/0211	LEN=0040	INSTALLED	1999

EXTRACT DATE: 11/25/2024 ROADWAY MANAGEMENT SYSTEM PAGE NUMBER: 200
PRINT DATE: 11/26/2024 SLD COUNTY/SR - ANNUAL PRINT COUNTY: POTTER

DIR: B TOTAL LEN: 11.454 MI. DIST: 02-6 SR: 1010
LEFT MUN: BINGHAM T RIGHT MUN: BINGHAM T

043218 FT		043218 FT	2 0 52030 0 01 0402+03
			018 "DIA CIR PLASTIC
			LEN=0040 INSTALLED 1999
		0190/0000	LENGTH(AH 2323 BK 2709)
			018 "DIA CIR PLASTIC
		0180/1984	LEN=0036 INSTALLED 1999
			018 "DIA CIR PLASTIC
			LEN=0040 INSTALLED 1999
040509 FT		0180/0491	2 0 52030 0 01 0374+94
		040509 FT	018 "DIA CIR PLASTIC
			LEN=0040 INSTALLED 2012
		0180/0000	LENGTH(AH 2709 BK 2638)
			CROSSROADS RD
		0170/2292	(T555)
			030 "DIA CIR PLASTIC
		0170/1937	LEN=0040 INSTALLED 2000
037871 FT		037871 FT	2 0 52030 0 01 0348+56
		0170/0000	LENGTH(AH 2638 BK 2512)
			018 "DIA CIR PLASTIC
		0160/1672	LEN=0050 INSTALLED 1999
			018 "DIA CIR PLASTIC
			LEN=0040 INSTALLED 2012
		0160/1316	018 "DIA CIR PLASTIC
			LEN=0050 INSTALLED 2023
		0160/1062	018 "DIA CIR PLASTIC
			LEN=0040 INSTALLED 1999
		0160/0475	018 "DIA CIR PLASTIC
			LEN=0031 INSTALLED UNKN
		0160/0257	2 0 52030 0 01 0323+44
035359 FT		035359 FT	018 "DIA CIR PLASTIC
			LEN=0039 INSTALLED UNKN
		0160/0000	LENGTH(AH 2512 BK 3009)
			036 "DIA CIR PLASTIC
		0150/2791	LEN=0040 INSTALLED 2012
			018 "DIA CIR PLASTIC
		0150/1907	LEN=0036 INSTALLED 1999

HARRINGTON RD
(T557)

EXTRACT DATE: 11/25/2024 ROADWAY MANAGEMENT SYSTEM PAGE NUMBER: 199
PRINT DATE: 11/26/2024 SLD COUNTY/SR - ANNUAL PRINT COUNTY: POTTER

DIR: B TOTAL LEN: 11.454 MI. DIST: 02-6 SR: 1010
LEFT MUN: BINGHAM T RIGHT MUN: BINGHAM T

			042"H 00"W MULT PLSTIC
		0150/0739	LEN=0037 INSTALLED UNKN
			BINGHAM CENTER RD
		0150/0441	(SR1013 SEG 0120/0221)
			018"DIA CIR PLASTIC
032350 FT		0150/0293	LEN=0031 INSTALLED UNKN
		032350 FT	2 0 52030 0 00 0291+23
		0150/0000	LENGTH(AH 3009 BK 2029)
			060"H 48"W CON BOX CUL
		0140/1544	LEN=0032 INSTALLED UNKN
			018"DIA CIR PLASTIC
		0140/1070	LEN=0040 INSTALLED 2012
			018"DIA CIR PLASTIC
		0140/0567	LEN=0050 INSTALLED 1999
			018"DIA CIR PLASTIC
030321 FT		0140/0229	LEN=0050 INSTALLED 1999
		030321 FT	2 0 52030 0 00 0271+17
			VILLAGE: NORTH BINGHAM
			018"DIA CIR PLASTIC
			LEN=0040 INSTALLED 2021
		0140/0000	LENGTH(AH 2029 BK 2097)
		0130/1079	018"DIA CIR PLASTIC
			LEN=0040 INSTALLED 1999
		0130/0569	018"DIA CIR PLASTIC
			LEN=0040 INSTALLED 1999
		0130/0018	018"DIA CIR PLASTIC
028224 FT		028224 FT	LEN=0040 INSTALLED 1999
		0130/0000	2 0 52030 0 00 0250+20
			LENGTH(AH 2097 BK 2534)
			018"DIA CIR PLASTIC
		0120/2219	LEN=0040 INSTALLED 1999
			018"DIA CIR PLASTIC
		0120/1867	LEN=0040 INSTALLED 1999
			018"DIA CIR PLASTIC
		0120/1489	LEN=0040 INSTALLED 1999
			042"DIA CIR PLASTIC
		0120/1207	LEN=0040 INSTALLED 2008
			CONNECTOR TO HILLCREST
		0120/0707	(TWP)
			018"DIA CIR PLASTIC
EASTON RD		0120/0674	LEN=0040 INSTALLED 2007
(T475)			HILLCREST RD
		0120/0628	(T479)
0120/0628			018"DIA CIR PLASTIC
			LEN=0040 INSTALLED 1999
		0120/0500	018"DIA CIR PLASTIC
			LEN=0036 INSTALLED 1999
		0120/0382	

EXTRACT DATE: 11/25/2024 ROADWAY MANAGEMENT SYSTEM PAGE NUMBER: 198
PRINT DATE: 11/26/2024 SLD COUNTY/SR - ANNUAL PRINT COUNTY: POTTER

DIR: B TOTAL LEN: 11.454 MI. DIST: 02-6 SR: 1010
LEFT MUN: BINGHAM T RIGHT MUN: BINGHAM T

025690 FT

025690 FT 2 0 52030 0 00 0224+86
018 "DIA CIR PLASTIC
LEN=0036 INSTALLED 1999
5 0120/0000 LENGTH(AH 2534 BK 2586)
018 "DIA CIR PLASTIC
LEN=0036 INSTALLED 1999

0110/2309 018 "DIA CIR PLASTIC
LEN=0036 INSTALLED 1999
0110/1465 018 "DIA CIR PLASTIC
LEN=0036 INSTALLED 1999
0110/1084 018 "DIA CIR PLASTIC
LEN=0036 INSTALLED 1999
0110/0611 018 "DIA CIRC METAL
LEN=0033 INSTALLED UNKN
0110/0334 018 "DIA CIRC METAL
LEN=0037 INSTALLED UNKN
024 "DIA CIRC METAL
LEN=0039 INSTALLED UNKN

023104 FT

023104 FT 2 0 52030 0 00 0199+00
5 0110/0000 LENGTH(AH 2586 BK 2169)
024 "DIA CIRC METAL
LEN=0040 INSTALLED 2001
024 "DIA CIR PLASTIC
LEN=0031 INSTALLED UNKN
018 "DIA CIRC METAL
LEN=0036 INSTALLED UNKN
0100/2070 048 "DIA CIR PLASTIC
LEN=0040 INSTALLED 2008
0100/1750
0100/1182
0100/0310

BRIGGS RD
(T554)

0100/0093
020935 FT

==

020935 FT 2 0 52030 0 00 0177+31
5 0100/0000 LENGTH(AH 2169 BK 2842)
018 "DIA CIR PLASTIC
LEN=0045 INSTALLED 2023
0090/2664 018 "DIA CIR PLASTIC
LEN=0050 INSTALLED 2008
0090/2373 018 "DIA CIRC METAL
LEN=0041 INSTALLED UNKN
0090/2255 018 "DIA CIRC METAL
LEN=0039 INSTALLED UNKN
0090/2015 018 "DIA CIRC METAL
LEN=0037 INSTALLED UNKN
0090/1698 018 "DIA CIRC METAL
LEN=0032 INSTALLED UNKN
0090/1547 018 "DIA CIRC METAL
LEN=0034 INSTALLED UNKN
0090/1233 018 "DIA CIRC METAL
LEN=0033 INSTALLED UNKN
0090/1046

018 "DIA CIR PLASTIC

EXTRACT DATE: 11/25/2024 ROADWAY MANAGEMENT SYSTEM PAGE NUMBER: 197
PRINT DATE: 11/26/2024 SLD COUNTY/SR - ANNUAL PRINT COUNTY: POTTER

DIR: B TOTAL LEN: 11.454 MI. DIST: 02-6 SR: 1010
LEFT MUN: BINGHAM T RIGHT MUN: BINGHAM T

	0090/0408	LEN=0030	INSTALLED	UNKN
	018 "DIA	CIRC	METAL	
018093 FT	0090/0173	LEN=0039	INSTALLED	UNKN
	018093 FT	2 0 52030	0 00 0148+89	
	0090/0000	LENGTH(AH	2842 BK 2601)	
	018 "DIA	CIR	PLASTIC	
	0080/2601	LEN=0030	INSTALLED	UNKN
	018 "DIA	CIR	PLASTIC	
	0080/2030	LEN=0065	INSTALLED	2023
	018 "DIA	CIRC	METAL	
	0080/1837	LEN=0031	INSTALLED	UNKN
	018 "DIA	CIRC	METAL	
	0080/1633	LEN=0030	INSTALLED	UNKN
	018 "DIA	CIRC	METAL	
	0080/1508	LEN=0031	INSTALLED	UNKN
	018 "DIA	CIR	PLASTIC	
	0080/1367	LEN=0040	INSTALLED	2022
	018 "DIA	CIR	PLASTIC	
	0080/0984	LEN=0038	INSTALLED	UNKN
	048 "DIA	CIRC	METAL	
	0080/0803	LEN=0040	INSTALLED	UNKN
VIOLA RD (T482)	0080/0459	024 "DIA	CIRC	METAL
	015492 FT	LEN=0036	INSTALLED	UNKN
		2 0 52030	0 00 0122+88	
		018 "DIA	CIR	PLASTIC
		LEN=0040	INSTALLED	2012
		LENGTH(AH	2601 BK 2303)	
	0070/1420	018 "DIA	CIRC	METAL
		LEN=0030	INSTALLED	UNKN
	0070/0917	018 "DIA	CIRC	METAL
		LEN=0032	INSTALLED	UNKN
		018 "DIA	CIR	PLASTIC
013189 FT	0070/0525	LEN=0040	INSTALLED	2001
	013189 FT	2 0 52030	0 00 0099+85	
		018 "DIA	CIR	PLASTIC
		LEN=0040	INSTALLED	2001
		LENGTH(AH	2303 BK 2639)	
	0060/1926	018 "DIA	CIR	PLASTIC
		LEN=0030	INSTALLED	UNKN
	0060/1240	018 "DIA	CIRC	METAL
		LEN=0031	INSTALLED	UNKN
	0060/0783	024 "DIA	CIRC	METAL
		LEN=0040	INSTALLED	2001
TEETER RD (T550)	0060/0741			

EXTRACT DATE: 11/25/2024 ROADWAY MANAGEMENT SYSTEM PAGE NUMBER: 196
PRINT DATE: 11/26/2024 SLD COUNTY/SR - ANNUAL PRINT COUNTY: POTTER

DIR: B TOTAL LEN: 11.454 MI. DIST: 02-6 SR: 1010
LEFT MUN: BINGHAM T RIGHT MUN: BINGHAM T

010550 FT

008128 FT

005638 FT

0060/0725	024 "DIA CIR PLASTIC LEN=0029 INSTALLED UNKN
0060/0010	BMS EN 52/1010/0060/0000
010550 FT	2 0 52030 0 00 0073+41
	MUNDY CREEK
0060/0000	BMSBG 52/1010/0060/0000
	LENGTH(AH 2639 BK 2422)
0050/2032	015 "DIA CIR PLASTIC LEN=0028 INSTALLED UNKN
0050/1425	018 "DIA CIR PLASTIC LEN=0040 INSTALLED 2001
0050/0774	018 "DIA CIR PLASTIC LEN=0040 INSTALLED 2001
0050/0318	024 "DIA CIR PLASTIC LEN=0040 INSTALLED 2001
008128 FT	2 0 52030 0 00 0049+32
0050/0000	LENGTH(AH 2422 BK 2490)
0040/2134	024 "DIA CIR PLASTIC LEN=0030 INSTALLED UNKN
0040/1947	BINGHAM GENESEE T
0040/1912	018 "DIA CIR PLASTIC LEN=0030 INSTALLED UNKN
0040/1698	018 "DIA CIR PLASTIC LEN=0031 INSTALLED UNKN
0040/1234	018 "DIA CIRC METAL LEN=0039 INSTALLED UNKN
0040/1071	018 "DIA CIR PLASTIC LEN=0045 INSTALLED 2023
0040/0623	018 "DIA CIR PLASTIC LEN=0040 INSTALLED 2001
0040/0308	024 "DIA CIR PLASTIC LEN=0040 INSTALLED 2001
005638 FT	2 0 52030 0 00 0024+42
0040/0000	LENGTH(AH 2490 BK 2444)
0030/2444	018 "DIA CIR PLASTIC LEN=0045 INSTALLED 2023
0030/2099	018 "DIA CIRC METAL LEN=0040 INSTALLED UNKN
0030/1745	015 "DIA CIR PLASTIC LEN=0030 INSTALLED 1999
0030/1440	018 "DIA CIR PLASTIC LEN=0033 INSTALLED 1999
0030/1221	024 "DIA CIR PLASTIC LEN=0045 INSTALLED 2023
0030/0745	018 "DIA CIR PLASTIC LEN=0040 INSTALLED 2001

EXTRACT DATE: 11/25/2024 ROADWAY MANAGEMENT SYSTEM PAGE NUMBER: 195
PRINT DATE: 11/26/2024 SLD COUNTY/SR - ANNUAL PRINT COUNTY: POTTER

DIR: B TOTAL LEN: 11.454 MI. DIST: 02-6 SR: 1010
LEFT MUN: GENESEE T RIGHT MUN: GENESEE T

				018 "DIA CIR PLASTIC
003194 FT	---	0030/0342	LEN=0040	INSTALLED 2001
		003194 FT	2 0 52030	0 00 0000+00
		NC GENESEE MILLS RD		
		5 0030/0000	LENGTH(AH 2444	BK 2031)
	---	015 "DIA CIRC CONCR		
	---	0020/2011	LEN=0032	INSTALLED 1999
		NC BINGHAM RD		
		0020/1945	(SR1011	SEG 0160/2881)
		018 "DIA CIRC METAL		
	---	0020/1567	LEN=0032	INSTALLED UNKN
	---	018 "DIA CIRC METAL		
	---	0020/1195	LEN=0034	INSTALLED UNKN
	---	0020/0060	LEN=0034	INSTALLED UNKN
001163 FT	---	001163 FT	1 1 05379	0 00 0030+54
		NC ACADEMY ST		
		SCHOOL ST		
		(SR0244	SEG 0370/0000)	
		INTER-BK COMMERCIAL ST		
		(SR0244	SEG 0370/0000)	
		5 0020/0000	LTH AH 002031	BK 000100
001163 FT		001163 FT		
		7014/0000	LTH AH 000100	BK 001163
WHITESVILLE RD		INTER-AHD WHITESVILLE RD		
(SR0244 SEG 0380/0000)		0010/1163	(SR0244	SEG 0380/0000)
	---	036 "DIA CIRC CONCR		
	---	0010/0796	LEN=0031	INSTALLED UNKN
	---	036 "DIA CIRC CONCR		
	---	0010/0628	LEN=0031	INSTALLED UNKN
	---	036 "DIA CIRC CONCR		
	---	0010/0472	LEN=0040	INSTALLED 1999
	---	0010/0360	BMSSEN 52/1010/0010/0233	
		1 1 05379	0 00 0002+31	
		GENESEE RIVER		
		0010/0233	BMSBG 52/1010/0010/0233	
		RIVER RD		
		0010/0203	(T415)	
000000 FT		000000 FT	1 1 05379	0 00 0000+00
		NC COMMERCIAL ST		
		MAIN ST		
		(SR0449	SEG 0360/1122)	
		INTER-BK GENESSE ST		
		(SR0449	SEG 0360/1122)	
		MFC BEGIN = D		
		5 0010/0000	LENGTH(AH 1163	BK 0000)

EXTRACT DATE: 11/25/2024 ROADWAY MANAGEMENT SYSTEM PAGE NUMBER: 194
PRINT DATE: 11/26/2024 SLD COUNTY/SR - ANNUAL PRINT COUNTY: POTTER

DIR: B TOTAL LEN: 2.509 MI. DIST: 02-6 SR: 1009
LEFT MUN: BINGHAM T RIGHT MUN: BINGHAM T

013245 FT

013245 FT

013213 FT

013213 FT

013213 FT

013187 FT

013187 FT

013187 FT

013245 FT

7090/0000

013245 FT

7084/0000

INTER-AHD

0082/0032

013213 FT

INTER-BK

0082/0000

013213 FT

7080/0000

013213 FT

7072/0000

INTER-AHD

0070/0026

013187 FT

INTER-BK

0070/0000

013187 FT

7060/0000

013187 FT

7058/0000

INTER-AHD

0050/2741

0050/2594

0050/1730

0050/1705

0050/1324

0050/1100

0050/0888

LENGTH(AH 2650 BK 1825)

LENGTH(AH 1825 BK 0032)

BMSSEN 52/1009/0082/0000

PUSHER SIDING RD

(T470)

2 0 52050 0 00 0192+97

PUSHER SIDING RD

(T470)

LUDINGTON RUN

BMSBG 52/1009/0082/0000

LENGTH(AH 0032 BK 0389)

LENGTH(AH 0389 BK 2559)

LENGTH(AH 2559 BK 0026)

BMSSEN 52/1009/0070/0000

PUSHER SIDING RD

(T470)

2 0 52050 0 00 0163+17

PUSHER SIDING RD

(T470)

LUDINGTON RUN

BMSBG 52/1009/0070/0000

LENGTH(AH 0026 BK 2576)

LENGTH(AH 2576 BK 0678)

LENGTH(AH 0678 BK 2741)

PUSHER SIDING RD

(T470)

ULYSSES T

018 " DIA CIRC METAL

LEN=0025 INSTALLED UNKN

BMSSEN 52/1009/0050/1705

0 0 00000 0 00 0000+00

LUDINGTON RUN

BMSBG 52/1009/0050/1705

036"H 00"W MULT METAL

LEN=0039 INSTALLED UNKN

024 " DIA CIRC METAL

LEN=0041 INSTALLED UNKN

BMSSEN 52/1009/0050/0860

2 0 52050 0 00 0112+95

EXTRACT DATE: 11/25/2024 ROADWAY MANAGEMENT SYSTEM PAGE NUMBER: 193
PRINT DATE: 11/26/2024 SLD COUNTY/SR - ANNUAL PRINT COUNTY: POTTER

DIR: B TOTAL LEN: 2.509 MI. DIST: 02-6 SR: 1009
LEFT MUN: ULYSSES T RIGHT MUN: ULYSSES T

010446 FT

007441 FT

	0050/0860	LUDINGTON RUN
	0050/0434	BMSBG 52/1009/0050/0860
	0050/0107	018 " DIA CIRC METAL
	010446 FT	LEN=0039 INSTALLED UNKN
	0050/0000	024 " DIA CIRC PLASTIC
	0040/2902	LEN=0032 INSTALLED 2003
	0040/2801	2 0 52050 0 00 0105+05
	0040/2670	LENGTH(AH 2741 BK 3005)
	0040/2470	018 " DIA CIRC PLASTIC
	0040/2051	LEN=0036 INSTALLED 1999
	0040/1801	024 " DIA CIRC PLASTIC
	0040/1471	LEN=0036 INSTALLED 1999
	0040/1206	018 " DIA CIRC METAL
	0040/0977	LEN=0040 INSTALLED 2016
	0040/0673	018 " DIA CIRC METAL
	0040/0415	LEN=0040 INSTALLED 2016
	0040/0123	018 " DIA CIRC PLASTIC
	007441 FT	LEN=0040 INSTALLED 2016
		018 " DIA CIRC PLASTIC
		LEN=0040 INSTALLED 2016
		018 " DIA CIRC PLASTIC
		LEN=0040 INSTALLED 2016
		048 " DIA CIRC METAL
		LEN=0050 INSTALLED UNKN
		018 " DIA CIRC PLASTIC
		LEN=0050 INSTALLED 2016
		024 " DIA CIRC PLASTIC
		LEN=0050 INSTALLED 2014
		2 0 52050 0 00 0075+00
		THOMAS RD
		(T452)
	0040/0000	LENGTH(AH 3005 BK 2829)
	0030/2439	018 " DIA CIRC PLASTIC
	0030/1953	LEN=0028 INSTALLED UNKN
	0030/1685	018 " DIA CIRC PLASTIC
	0030/1664	LEN=0028 INSTALLED UNKN
	0030/1595	021 " DIA CIRC METAL
		LEN=0035 INSTALLED UNKN
		KIBBEVILLE RD
		(T460)
		BMSSEN 52/1009/0030/1568
		2 0 52050 0 00 0061+64
		LUDINGTON RUN
	0030/1568	BMSBG 52/1009/0030/1568
	0030/1436	015 " DIA CIRC CONCR
		LEN=0033 INSTALLED UNKN

DIR: B TOTAL LEN: 2.509 MI. DIST: 02-6 SR: 1009
LEFT MUN: ULYSSES T RIGHT MUN: ULYSSES T

EXTRACT DATE: 11/25/2024 ROADWAY MANAGEMENT SYSTEM PAGE NUMBER: 191
PRINT DATE: 11/26/2024 SLD COUNTY/SR - ANNUAL PRINT COUNTY: POTTER

DIR: B TOTAL LEN: 2.716 MI. DIST: 02-6 SR: 1008
LEFT MUN: ULYSSES T RIGHT MUN: ULYSSES T

014343 FT

014343 FT CALIFORNIA BRANCH RD
0050/2627 (SR1003 SEG 0200/0851)

0050/2004 018 "DIA CIR PLASTIC
LEN=0040 INSTALLED 2013
018 "DIA CIR PLASTIC
0050/1508 LEN=0028 INSTALLED UNKN
024 "DIA CIR PLASTIC
0050/1439 LEN=0029 INSTALLED 2012
018 "DIA CIR PLASTIC
0050/0955 LEN=0060 INSTALLED 2013
024 "DIA CIR PLASTIC
0050/0508 LEN=0050 INSTALLED 2013
011716 FT 2 0 52051 0 00 0116+77
5 0050/0000 LENGTH(AH 2627 BK 3032)

011716 FT

0040/1162 024 "DIA CIR PLASTIC
LEN=0060 INSTALLED 2013
018 "DIA CIR PLASTIC
0040/0898 LEN=0036 INSTALLED 1998
018 "DIA CIR PLASTIC
0040/0035 LEN=0050 INSTALLED 2013
008684 FT 2 0 52051 0 00 0086+65
FOX HILL RD
(SR1001 SEG 0310/0557)
5 0040/0000 LENGTH(AH 3032 BK 2028)

008684 FT

0030/0986 018 "DIA CIR PLASTIC
LEN=0040 INSTALLED 2008
024 "DIA CIR PLASTIC
0030/0682 LEN=0040 INSTALLED 2013
018 "DIA CIR PLASTIC
0030/0555 LEN=0040 INSTALLED 2012
018 "DIA CIR PLASTIC
0030/0339 LEN=0035 INSTALLED 2015
048 "DIA CIR PLASTIC
0030/0020 LEN=0040 INSTALLED 2013
006656 FT 2 0 52051 0 00 0066+45
5 0030/0000 LENGTH(AH 2028 BK 3244)
018 "DIA CIR PLASTIC
0020/3188 LEN=0040 INSTALLED 2013

006656 FT

EXTRACT DATE: 11/25/2024 ROADWAY MANAGEMENT SYSTEM PAGE NUMBER: 190
PRINT DATE: 11/26/2024 SLD COUNTY/SR - ANNUAL PRINT COUNTY: POTTER













DIR: B TOTAL LEN: 2.716 MI. DIST: 02-6 SR: 1008
LEFT MUN: ULYSSES T RIGHT MUN: ULYSSES T

003412 FT

000000 FT

0020/2792	018 "DIA	CIR PLASTIC
	LEN=0040	INSTALLED 2013
0020/1873	024 "DIA	CIR PLASTIC
	LEN=0036	INSTALLED 1997
0020/1617	018 "DIA	CIR PLASTIC
	LEN=0027	INSTALLED UNKN
0020/1192	018 "DIA	CIR PLASTIC
	LEN=0040	INSTALLED 2008
0020/0975	018 "DIA	CIR PLASTIC
	LEN=0040	INSTALLED 2013
0020/0706	ERICKSON RD	(T454)
0020/0012	BMS EN 52/1008/0020/0000	
003412 FT	2 0 52051 0 00 0033+94	
	LU DINGTON RUN	
0020/0000	BMS BG 52/1008/0020/0000	
	LENGTH(AH 3244 BK 3412)	
0010/3191	018 "DIA	CIR PLASTIC
	LEN=0040	INSTALLED 2012
0010/3047	018 "DIA	CIR PLASTIC
	LEN=0040	INSTALLED 2012
0010/2830	018 "DIA	CIR PLASTIC
	LEN=0040	INSTALLED 2013
0010/2731	018 "DIA	CIR PLASTIC
	LEN=0050	INSTALLED 2007
0010/2621	018 "DIA	CIR PLASTIC
	LEN=0040	INSTALLED 2013
0010/2481	018 "DIA	CIR PLASTIC
	LEN=0040	INSTALLED 2013
0010/2222	018 "DIA	CIR PLASTIC
	LEN=0036	INSTALLED 1997
0010/1781	018 "DIA	CIR PLASTIC
	LEN=0040	INSTALLED 2013
0010/1575	018 "DIA	CIR PLASTIC
	LEN=0040	INSTALLED 2013
0010/1099	018 "DIA	CIR PLASTIC
	LEN=0040	INSTALLED 2013
0010/0030	018 "DIA	CIR PLASTIC
000000 FT	LEN=0040	INSTALLED 2004
	2 0 52051 0 00 0000+00	
	NC CROSS RD	
	GOLD RD	
	(SR0049 SEG 0280/2285)	
	MFC BEGIN = E	
0010/0000	LENGTH(AH 3412 BK 0000)	

EXTRACT DATE: 11/25/2024 ROADWAY MANAGEMENT SYSTEM PAGE NUMBER: 189
 PRINT DATE: 11/26/2024 SLD COUNTY/SR - ANNUAL PRINT COUNTY: POTTER
 DIR: B TOTAL LEN: .000 MI. DIST: 02-6 SR: 1007
 LEFT MUN: GENESEE T RIGHT MUN: GENESEE T

000000 FT		000000 FT	
000000 FT		7060/0000	LENGTH(AH 1657 BK 2623)
000000 FT		000000 FT	
000000 FT		7050/0000	LENGTH(AH 2623 BK 2340)
000000 FT		000000 FT	
000000 FT		7040/0000	LENGTH(AH 2340 BK 2532)
000000 FT		000000 FT	
000000 FT		7030/0000	LENGTH(AH 2532 BK 2773)
000000 FT		000000 FT	
000000 FT		7020/0000	LENGTH(AH 2773 BK 0885)
000000 FT		000000 FT	
000000 FT		7012/0000	LENGTH(AH 0885 BK 1924)
		000000 FT	
		7010/0000	LENGTH(AH 1924 BK 0000)

EXTRACT DATE: 11/25/2024 ROADWAY MANAGEMENT SYSTEM PAGE NUMBER: 188
PRINT DATE: 11/26/2024 SLD COUNTY/SR - ANNUAL PRINT COUNTY: POTTER

DIR: B TOTAL LEN: .005 MI. DIST: 02-6 SR: 1006
LEFT MUN: GENESEE T RIGHT MUN: GENESEE T

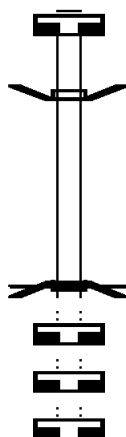
000028 FT

000000 FT

000000 FT

000000 FT

000000 FT



000028 FT

7022/0000 LENGTH(AH 0100 BK 0028)

INTER-AHD BMSBN 52/1006/0020/0000

0020/0028 RAG HILL RD

000000 FT (T558)

INTER-BK 2 0 52023 0 00 0109+28

NC RAG HILL RD

(T558)

TRIB WESTBRANCH GENESEE

BMSBG 52/1006/0020/0000

MFC BEGIN = E

5 0020/0000 LENGTH(AH 0028 BK 0100)

000000 FT

7014/0000 LENGTH(AH 0100 BK 0022)

000000 FT

7010/0000 LENGTH(AH 0022 BK 0100)

000000 FT

7008/0000 LENGTH(AH 0100 BK 0000)

DIR: B MUN: HECTOR T TOTAL LEN: 10.974 MI. DIST: 02-6 SR: 1005
LEFT MUN: HECTOR T RIGHT MUN: HECTOR T

EXTRACT DATE: 11/25/2024 ROADWAY MANAGEMENT SYSTEM PAGE NUMBER: 186
PRINT DATE: 11/26/2024 SLD COUNTY/SR - ANNUAL PRINT COUNTY: POTTER

DIR: B TOTAL LEN: 10.974 MI. DIST: 02-6 SR: 1005
LEFT MUN: HECTOR T RIGHT MUN: HECTOR T

2 0 52028 0 02 0491+29 048991 FT
NORTHUP RD
(T465) 0210/0000

045857 FT

2 0 52028 0 02 0442+00 044191 FT
CARR HILL RD
(T546) 0190/0000

043054 FT

0210/2619	LEN=0034	INSTALLED 1997
0210/0875	018 "DIA CIR PLASTIC LEN=0040	INSTALLED 2007
0210/0309	018 "DIA CIR PLASTIC LEN=0040	INSTALLED 2007
048991 FT		
0210/0000	LENGTH(AH 3039 BK 3134) 018 "DIA CIR PLASTIC LEN=0050	INSTALLED 2017
0200/2813	STRAIT RD (T453)	
0200/2804	018 "DIA CIR PLASTIC LEN=0040	INSTALLED 2017
0200/2124	018 "DIA CIR PLASTIC LEN=0035	INSTALLED 1997
0200/1283	018 "DIA CIR PLASTIC LEN=0040	INSTALLED 2016
0200/0914	018 "DIA CIR PLASTIC LEN=0040	INSTALLED 2017
0200/0504	018 "DIA CIR PLASTIC LEN=0040	INSTALLED 2017
0200/0217	018 "DIA CIR PLASTIC LEN=0040	INSTALLED 2017
045857 FT	2 0 52028 0 02 0459+31 WRIGHT RD (T451)	
0200/0000	LENGTH(AH 3134 BK 1666)	
0190/0070	024 "DIA CIR PLASTIC LEN=0070	INSTALLED 2017
044191 FT		
0190/0000	LENGTH(AH 1666 BK 1137) FRY RD (T439)	
0180/1106	018 "DIA CIR PLASTIC LEN=0040	INSTALLED 2017
0180/0665	015 "DIA CIR PLASTIC LEN=0036	INSTALLED 2003
0180/0460	018 "DIA CIR PLASTIC LEN=0040	INSTALLED 2017
0180/0262	2 0 52028 0 02 0430+53	
043054 FT		

EXTRACT DATE: 11/25/2024 ROADWAY MANAGEMENT SYSTEM PAGE NUMBER: 185
PRINT DATE: 11/26/2024 SLD COUNTY/SR - ANNUAL PRINT COUNTY: POTTER

DIR: B TOTAL LEN: 10.974 MI. DIST: 02-6 SR: 1005
LEFT MUN: HECTOR T RIGHT MUN: HECTOR T

			VILLAGE: HECTOR CORNERS
			018 "DIA CIR PLASTIC
			LEN=0040 INSTALLED 2017
			LENGTH(AH 1137 BK 3182)
		0180/0000	
			018 "DIA CIR PLASTIC
		0170/2535	LEN=0040 INSTALLED 2017
			018 "DIA CIR PLASTIC
		0170/1950	LEN=0040 INSTALLED 2017
			018 "DIA CIR PLASTIC
		0170/1491	LEN=0040 INSTALLED 2017
			018 "DIA CIR PLASTIC
		0170/1005	LEN=0040 INSTALLED 2017
			018 "DIA CIR PLASTIC
		0170/0695	LEN=0040 INSTALLED 2017
			018 "DIA CIR PLASTIC
		0170/0086	LEN=0048 INSTALLED 2005
039872 FT		039872 FT	2 0 52028 0 02 0398+75
		0170/0000	LENGTH(AH 3182 BK 3499)
			048 "DIA CIR METAL
		0160/3114	LEN=0035 INSTALLED UNKN
			018 "DIA CIR PLASTIC
		0160/2576	LEN=0040 INSTALLED UNKN
			018 "DIA CIR PLASTIC
		0160/1648	LEN=0040 INSTALLED UNKN
			018 "DIA CIR PLASTIC
		0160/1011	LEN=0040 INSTALLED UNKN
			018 "DIA CIR PLASTIC
		0160/0430	LEN=0040 INSTALLED UNKN
036373 FT		036373 FT	2 0 52028 0 01 0363+66
			048 "DIA CIR PLASTIC
			LEN=0050 INSTALLED UNKN
		0160/0000	LENGTH(AH 3499 BK 2084)
CARLIN RD (T476)		0150/1769	
			018 "DIA CIR PLASTIC
		0150/1706	LEN=0060 INSTALLED 2009
			024 "DIA CAST IRON
		0150/1104	LEN=0045 INSTALLED UNKN
DENT RD (T463)		0150/1068	
			048"H 00"W MULT PLSTIC
		0150/0334	LEN=0034 INSTALLED UNKN
034289 FT		034289 FT	2 0 52028 0 01 0342+97

DIST: 02-6 SR: 1005
RIGHT MUN: HECTOR T

EXTRACT DATE: 11/25/2024 ROADWAY MANAGEMENT SYSTEM PAGE NUMBER: 183
PRINT DATE: 11/26/2024 SLD COUNTY/SR - ANNUAL PRINT COUNTY: POTTER

DIR: B TOTAL LEN: 10.974 MI. DIST: 02-6 SR: 1005
LEFT MUN: HECTOR T RIGHT MUN: HECTOR T

STONEY LICK RD
(T438)

0110/1546

025858 FT

023435 FT

020904 FT

5 0120/0000 LENGTH(AH 2381 BK 1724)
018 "DIA CIRC CONCR
0110/1688 LEN=0047 INSTALLED UNKN

0110/1517 048"H 72"W ELLIP METAL
0110/0989 LEN=0066 INSTALLED UNKN
BMSBG 52/1005/0110/0936
2 0 52028 0 00 0267+89
PHEONIX RUN

0110/0936 BMSBG 52/1005/0110/0936
036 "DIA CIRC CONCR
0110/0597 LEN=0049 INSTALLED UNKN
015 "DIA CIRC CONCR
0110/0323 LEN=0039 INSTALLED UNKN
025858 FT 2 0 52028 0 00 0258+60
VILLAGE: SUNDERLINVILLE
FRY RD
(T439)

5 0110/0000 LENGTH(AH 1724 BK 2423)
018 "DIA CIR PLASTIC
0100/2119 LEN=0040 INSTALLED 2016

0100/1240 030 "DIA CIRC METAL
LEN=0036 INSTALLED UNKN
018 "DIA CIRC METAL
0100/0643 LEN=0032 INSTALLED UNKN

0100/0018 018 "DIA CIRC METAL
023435 FT LEN=0034 INSTALLED UNKN
2 0 52028 0 00 0234+09
NC PHOENIX RUN RD
HECTOR
PIKE T

5 0100/0000 LENGTH(AH 2423 BK 2531)

0090/1531 018 "DIA CIRC METAL
LEN=0040 INSTALLED UNKN
018 "DIA CIR PLASTIC
0090/1108 LEN=0060 INSTALLED 2016

0090/0087 BMSBG 52/1005/0090/0069
2 0 52028 0 00 0209+54
LITTLE PHOENIX RUN

0090/0069 BMSBG 52/1005/0090/0069
020904 FT 2 0 52028 0 00 0209+00
LITTLE PHOENIX RD
(T446)

EXTRACT DATE: 11/25/2024 ROADWAY MANAGEMENT SYSTEM PAGE NUMBER: 182
PRINT DATE: 11/26/2024 SLD COUNTY/SR - ANNUAL PRINT COUNTY: POTTER

DIR: B TOTAL LEN: 10.974 MI. DIST: 02-6 SR: 1005
LEFT MUN: PIKE T RIGHT MUN: PIKE T

017700 FT

016149 FT

5	0090/0000	LENGTH(AH 2531 BK 3204)
	018 "DIA	CIRC METAL
	0080/2995	LEN=0028 INSTALLED UNKN
	018 "DIA	CIR PLASTIC
	0080/2695	LEN=0029 INSTALLED 1996
	0080/2638	BMSSEN 52/1005/0080/2626
		2 0 52028 0 00 0203+10
		MOUNTAIN RUN
	0080/2626	BMSBG 52/1005/0080/2626
		HOPPE RD
	0080/2593	(T445)
	018 "DIA	CIR PLASTIC
	0080/2101	LEN=0040 INSTALLED 2015
		018 "DIA CIRC METAL
	0080/1418	LEN=0036 INSTALLED UNKN
	018 "DIA	CIRC METAL
	0080/0872	LEN=0036 INSTALLED UNKN
	018 "DIA	CIR PLASTIC
	0080/0524	LEN=0031 INSTALLED 1996
	018 "DIA	CIR PLASTIC
	0080/0003	LEN=0024 INSTALLED 1996
	017700 FT	2 0 52028 0 00 0176+96
	5	0080/0000
		LENGTH(AH 3204 BK 1551)
	018 "DIA	CIR PLASTIC
	0070/1248	LEN=0026 INSTALLED 1996
	018 "DIA	CIR PLASTIC
	0070/1029	LEN=0034 INSTALLED 1996
	0070/0598	BMSSEN 52/1005/0070/0588
		2 0 52028 0 00 0167+40
		BRANCH PHOENIX CREEK
	0070/0588	BMSBG 52/1005/0070/0588
	018 "DIA	CIR PLASTIC
	0070/0216	LEN=0050 INSTALLED UNKN
	016149 FT	2 0 52028 0 00 0161+45
	5	0070/0000
		LENGTH(AH 1551 BK 3564)
	0060/3146	BMSSEN 52/1005/0060/3091
		2 0 52028 0 00 0156+70
		PHOENIX RUN
	0060/3091	BMSBG 52/1005/0060/3091
		038"H 57"W ELLIP METAL
	0060/2312	LEN=0040 INSTALLED UNKN
		018 "DIA CIR PLASTIC
	0060/1420	LEN=0030 INSTALLED 1996
	018 "DIA	CIR PLASTIC
	0060/0981	LEN=0041 INSTALLED 1996
	018 "DIA	CIR PLASTIC
	0060/0625	LEN=0050 INSTALLED 2016

EXTRACT DATE: 11/25/2024 ROADWAY MANAGEMENT SYSTEM PAGE NUMBER: 181
PRINT DATE: 11/26/2024 SLD COUNTY/SR - ANNUAL PRINT COUNTY: POTTER

DIR: B TOTAL LEN: 10.974 MI. DIST: 02-6 SR: 1005
LEFT MUN: PIKE T RIGHT MUN: PIKE T

012585 FT

0060/0425

013"H 17"W ELLIP METAL
LEN=0037 INSTALLED UNKN
018"DIA CIR PLASTIC
LEN=0035 INSTALLED 1996
2 0 52028 0 00 0125+81
5 0060/0000 LENGTH(AH 3564 BK 2802)
018"DIA CIR PLASTIC
LEN=0040 INSTALLED 2016
030"DIA CIR PLASTIC
LEN=0040 INSTALLED 2016
018"DIA CIRC METAL
LEN=0035 INSTALLED UNKN
018"DIA CIR PLASTIC
LEN=0040 INSTALLED 2021

009783 FT

009783 FT

5 0050/0000 LENGTH(AH 2802 BK 2060)
018"DIA CIR PLASTIC
LEN=0040 INSTALLED 2015
018"DIA CIR PLASTIC
0040/1414 LEN=0040 INSTALLED UNKN
048"DIA CIR PLASTIC
0040/1380 LEN=0060 INSTALLED 2017
018"DIA CIR PLASTIC
0040/1076 LEN=0040 INSTALLED 1996
018"DIA CIR PLASTIC
0040/0968 LEN=0040 INSTALLED UNKN
018"DIA CIR PLASTIC
0040/0789 LEN=0040 INSTALLED 1996
018"DIA CIR PLASTIC
0040/0668 LEN=0040 INSTALLED 2016
018"DIA CIR PLASTIC
0040/0400 LEN=0040 INSTALLED UNKN
007723 FT 2 0 52028 0 00 0077+23
018"DIA CIR PLASTIC
LEN=0040 INSTALLED UNKN
5 0040/0000 LENGTH(AH 2060 BK 2682)
048"DIA CIR PLASTIC
LEN=0040 INSTALLED 2017
018"DIA CIR PLASTIC
0030/1611 LEN=0036 INSTALLED 1996
024"DIA CIR PLASTIC
LEN=0033 INSTALLED 1996
018"DIA CIR PLASTIC
LEN=0036 INSTALLED 1996
018"DIA CIR PLASTIC

EXTRACT DATE: 11/25/2024 ROADWAY MANAGEMENT SYSTEM PAGE NUMBER: 180
PRINT DATE: 11/26/2024 SLD COUNTY/SR - ANNUAL PRINT COUNTY: POTTER

DIR: B TOTAL LEN: 10.974 MI. DIST: 02-6 SR: 1005
LEFT MUN: PIKE T RIGHT MUN: PIKE T

005041 FT

002391 FT

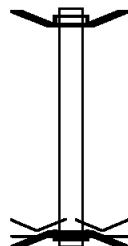
000000 FT

0030/0633	LEN=0032	INSTALLED	1996
018 "DIA	CIR PLASTIC		
0030/0388	LEN=0030	INSTALLED	1996
018 "DIA	CIR PLASTIC		
0030/0245	LEN=0032	INSTALLED	1996
005041 FT	2 0 52028	0 00 0050+41	
048 "DIA	CIR PLASTIC		
LEN=0050	INSTALLED	2017	
5 0030/0000	LENGTH(AH	2682 BK 2650)	
018 "DIA	CIR PLASTIC		
0020/2180	LEN=0030	INSTALLED	1996
024 "DIA	CIR PLASTIC		
0020/1860	LEN=0030	INSTALLED	1996
018 "DIA	CIR PLASTIC		
0020/1468	LEN=0035	INSTALLED	1996
018 "DIA	CIR PLASTIC		
0020/1249	LEN=0038	INSTALLED	1996
015 "DIA	CIR PLASTIC		
0020/1062	LEN=0039	INSTALLED	1996
018 "DIA	CIRC METAL		
0020/0881	LEN=0039	INSTALLED	UNKN
030 "DIA	CIR PLASTIC		
0020/0615	LEN=0035	INSTALLED	1996
018 "DIA	CIR PLASTIC		
0020/0301	LEN=0032	INSTALLED	1996
002391 FT	2 0 52028	0 00 0023+91	
5 0020/0000	LENGTH(AH	2650 BK 2391)	
018 "DIA	CIR PLASTIC		
0010/2383	LEN=0036	INSTALLED	1996
024 "DIA	CIR PLASTIC		
0010/2117	LEN=0026	INSTALLED	UNKN
024 "DIA	CIR PLASTIC		
0010/1986	LEN=0026	INSTALLED	2016
018 "DIA	CIR PLASTIC		
0010/1208	LEN=0033	INSTALLED	1996
018 "DIA	CIR PLASTIC		
0010/0986	LEN=0033	INSTALLED	1996
018 "DIA	CIR PLASTIC		
0010/0308	LEN=0028	INSTALLED	1996
018 "DIA	CIR PLASTIC		
0010/0006	LEN=0040	INSTALLED	2016
000000 FT	2 0 52028	0 00 0000+00	
NC PH	HOENIX RD		
INTER-BK	SR 3003 SH		
(SR3003	SEG 0020/2464)		
MFC BEGIN = D			
BK-TIOGA	(58)		
5 0010/0000	LENGTH(AH	2391 BK 0000)	

EXTRACT DATE: 11/25/2024 ROADWAY MANAGEMENT SYSTEM PAGE NUMBER: 179
 PRINT DATE: 11/26/2024 SLD COUNTY/SR - ANNUAL PRINT COUNTY: POTTER
 DIR: B TOTAL LEN: .009 MI. DIST: 02-6 SR: 1004
 LEFT MUN: HECTOR T RIGHT MUN: HECTOR T

000045 FT

000000 FT



000045 FT BMS EN 52/1004/0010/0000
 INTER-AHD PARKER HILL RD
 0010/0045 (T545)
 000000 FT 2 0 52027 0 00 0000+81
 VILLAGE: LOUCKS MILLS
 NC PA PARKER HILL RD
 INTER-BK PARKER HILL RD
 (T545)
 GENESEE BR PINE CREEK
 BMSBG 52/1004/0010/0000
 MFC BEGIN = E
 0010/0000 LENGTH(AH 0045 BK 0000)

EXTRACT DATE: 11/25/2024 ROADWAY MANAGEMENT SYSTEM PAGE NUMBER: 178
PRINT DATE: 11/26/2024 SLD COUNTY/SR - ANNUAL PRINT COUNTY: POTTER

DIR: B TOTAL LEN: 10.531 MI. DIST: 02-6 SR: 1003
LEFT MUN: ULYSSES B RIGHT MUN: ULYSSES B

NORTH ST 055606 FT
(SR0049 SEG 0320/1996) 0250/0840

2 0 52026 0 04 0557+25 054766 FT
CHURCH ST
(BORO) 0250/0000

053853 FT

SOUTH MAIN ST
(SR1001 SEG 0320/1594) 0230/0504

055606 FT
INTER-AHD
0250/0840
0250/0748
0250/0715
0250/0277
0250/0012
054766 FT
0250/0000
0240/0900
0240/0401
0240/0331
053853 FT
NC MA
0240/0000
0230/0784
0230/0568
MAIN ST
(SR0049 SEG 0320/1996)
024 "DIA CIRC CONCR
LEN=0030 INSTALLED UNKN
GROVE ST
(BORO)
015 "DIA CIRC CONCR
LEN=0030 INSTALLED UNKN
018 "DIA CIRC CONCR
LEN=0033 INSTALLED 1999
ACADEMY ST
(BORO)
LENGTH(AH 0840 BK 0913)
018 "DIA CIRC CONCR
LEN=0033 INSTALLED 1999
(APRA) HIGHLAND HOMES R
FOUNDRY ST
(BORO)
BRANCH GENESEE RIVER
STRUCTURE LENGTH 8 FT
BMSID 52/1003/0240/0331
2 0 52026 0 04 0548+00
IN ST
CENTER ST
(BORO)
LENGTH(AH 0913 BK 2043)
018 "DIA CIR PLASTIC
LEN=0030 INSTALLED UNKN
018 "DIA CIR PLASTIC
LEN=0040 INSTALLED 2014

EXTRACT DATE: 11/25/2024 ROADWAY MANAGEMENT SYSTEM PAGE NUMBER: 177
PRINT DATE: 11/26/2024 SLD COUNTY/SR - ANNUAL PRINT COUNTY: POTTER

DIR: B TOTAL LEN: 10.531 MI. DIST: 02-6 SR: 1003
LEFT MUN: ULYSSES B RIGHT MUN: ULYSSES B

FOR SR 1001 AND 1003
(CONN)

0230/0224
051810 FT

==

051810 FT 2 0 52026 0 04 0527+56
036"H 00"W MULT PLSTIC
LEN=0050 INSTALLED 2010

NC SOUTH ST
[S] 0230/0000 LENGTH(AH 2043 BK 1936)
018"DIA CIR PLASTIC
0220/1624 LEN=0038 INSTALLED 2003

018"DIA CIR PLASTIC
0220/0793 LEN=0040 INSTALLED 2009

049874 FT

049874 FT 2 0 52026 0 04 0508+20
NC LOUCKS MILLS RD
[S] 0220/0000 LENGTH(AH 1936 BK 2148)

SOUTH ST
0210/1512 (T536)

==

0210/0518 ULYSSES
0210/0329 ULYSSES T
BMSSEN 52/1003/0210/0310
2 0 52026 0 03 0485+50

047726 FT

0210/0310 TURNER CREEK
047726 FT 2 0 52026 0 03 0482+16
[S] 0210/0000 BMSBG 52/1003/0210/0310
LENGTH(AH 2148 BK 2866)

018"DIA CIR PLASTIC
0200/2632 LEN=0038 INSTALLED 2018

018"DIA CIR PLASTIC
0200/2197 LEN=0040 INSTALLED 2014

018"DIA CIR PLASTIC
0200/1878 LEN=0032 INSTALLED 1997

036"DIA CIRC METAL
0200/1492 LEN=0040 INSTALLED 2002

CROSS RD
(SR1008 SEG 0050/2627) 0200/0851

044860 FT

018"DIA CIRC METAL
0200/0637 LEN=0032 INSTALLED UNKN
018"DIA CIR PLASTIC

LEN=0032 INSTALLED 2018
044860 FT 2 0 52026 0 03 0453+50

BAILEY HILL RD
(T459)

[S] 0200/0000 LENGTH(AH 2866 BK 2764)

EXTRACT DATE: 11/25/2024 ROADWAY MANAGEMENT SYSTEM PAGE NUMBER: 176
PRINT DATE: 11/26/2024 SLD COUNTY/SR - ANNUAL PRINT COUNTY: POTTER

DIR: B TOTAL LEN: 10.531 MI. DIST: 02-6 SR: 1003
LEFT MUN: ULYSSES T RIGHT MUN: ULYSSES T

042096 FT

040275 FT

038604 FT

037492 FT

0190/1681	018 "DIA CIR PLASTIC LEN=0040 INSTALLED 2003
0190/0917	024 "DIA CIRC METAL LEN=0039 INSTALLED UNKN
0190/0490	018 "DIA CIR PLASTIC LEN=0040 INSTALLED 2003
0190/0003	018 "DIA CIR PLASTIC LEN=0040 INSTALLED 2003
042096 FT	2 0 52026 0 03 0425+75
0190/0000	LENGTH(AH 2764 BK 1821) 018 "DIA CIRC CONCR LEN=0035 INSTALLED UNKN
0180/1290	018 "DIA CIRC CONCR LEN=0035 INSTALLED UNKN
0180/0690	018 "DIA CIRC CONCR LEN=0035 INSTALLED UNKN
0180/0014	BMS EN 52/1003/0180/0000
040275 FT	2 0 52026 0 03 0407+50
0180/0000	CALIFORNIA CREEK BMSBG 52/1003/0180/0000 LENGTH(AH 1821 BK 1671)
0170/1299	018 "DIA CIRC CONCR LEN=0035 INSTALLED UNKN
0170/0893	018 "DIA CIR PLASTIC LEN=0040 INSTALLED 2003
0170/0331	BMS EN 52/1003/0170/0307 2 0 52026 0 03 0393+89
0170/0307	CALIFORNIA CREEK BMSBG 52/1003/0170/0307
038604 FT	2 0 52026 0 03 0390+67
0170/0000	LENGTH(AH 1671 BK 1112) ULYSSES HECTOR T
0160/1016	018 "DIA CIRC CONCR LEN=0047 INSTALLED UNKN
0160/1008	018 "DIA CIRC METAL LEN=0038 INSTALLED UNKN
0160/0483	2 0 52026 0 00 0379+18
037492 FT	018 "DIA CIR PLASTIC LEN=0032 INSTALLED UNKN
0160/0000	LENGTH(AH 1112 BK 3464) 024 "DIA CIR PLASTIC LEN=0033 INSTALLED UNKN
0150/2930	018 "DIA CIRC CONCR LEN=0025 INSTALLED UNKN
0150/2585	018 "DIA CIRC CONCR LEN=0029 INSTALLED UNKN
0150/2115	018 "DIA CIRC CONCR LEN=0029 INSTALLED UNKN
0150/1812	018 "DIA CIRC CONCR LEN=0029 INSTALLED UNKN

EXTRACT DATE: 11/25/2024 ROADWAY MANAGEMENT SYSTEM PAGE NUMBER: 175
PRINT DATE: 11/26/2024 SLD COUNTY/SR - ANNUAL PRINT COUNTY: POTTER

DIR: B TOTAL LEN: 10.531 MI. DIST: 02-6 SR: 1003
LEFT MUN: HECTOR T RIGHT MUN: HECTOR T

034028 FT

031066 FT

0150/1673	018 "DIA	CIRC CONCR
0150/1259	LEN=0036	INSTALLED UNKN
0150/0913	024 "DIA	CIRC METAL
0150/0679	LEN=0032	INSTALLED UNKN
0150/0474	024 "DIA	CIRC METAL
0150/0148	LEN=0038	INSTALLED UNKN
034028 FT	018 "DIA	CIRC CONCR
	LEN=0030	INSTALLED UNKN
	018 "DIA	CIRC METAL
	LEN=0031	INSTALLED UNKN
	018 "DIA	CIRC CONCR
	LEN=0031	INSTALLED UNKN
	2 0 52026	0 00 0343+36
	BAILEY HILL RD	
	(T459)	
0150/0000	LENGTH(AH	3464 BK 2962)
0140/2851	018 "DIA	CIRC METAL
0140/2766	LEN=0052	INSTALLED 1999
	060 "DIA	CIR PLASTIC
	LEN=0060	INSTALLED 2007
0140/2046	018 "DIA	CIRC METAL
0140/1780	LEN=0042	INSTALLED UNKN
0140/1530	024 "DIA	CIRC CONCR
0140/1312	LEN=0032	INSTALLED UNKN
0140/1023	024 "DIA	CIRC CONCR
0140/0806	LEN=0033	INSTALLED UNKN
0140/0338	024 "DIA	CIRC CONCR
031066 FT	LEN=0036	INSTALLED UNKN
	015 "DIA	CIRC METAL
	LEN=0040	INSTALLED UNKN
	060 "DIA	CIR PLASTIC
	LEN=0050	INSTALLED 2007
	018 "DIA	CIRC CONCR
	LEN=0037	INSTALLED UNKN
	2 0 52026	0 00 0314+29
	015 "DIA	CIRC CONCR
	LEN=0061	INSTALLED UNKN
0140/0000	LENGTH(AH	2962 BK 2336)
0130/2011	018 "DIA	CIRC CONCR
0130/1538	LEN=0056	INSTALLED UNKN
0130/1138	015 "DIA	CIRC CONCR
0130/0838	LEN=0049	INSTALLED UNKN
0130/0601	024 "DIA	CIRC CONCR
	LEN=0050	INSTALLED UNKN
	015 "DIA	CIRC CONCR
	LEN=0037	INSTALLED UNKN
	015 "DIA	CIRC CONCR
	LEN=0047	INSTALLED UNKN
	018 "DIA	CIRC CONCR

EXTRACT DATE: 11/25/2024 ROADWAY MANAGEMENT SYSTEM PAGE NUMBER: 174
PRINT DATE: 11/26/2024 SLD COUNTY/SR - ANNUAL PRINT COUNTY: POTTER

DIR: B TOTAL LEN: 10.531 MI. DIST: 02-6 SR: 1003
LEFT MUN: HECTOR T RIGHT MUN: HECTOR T

028730 FT

0130/0177 LEN=0060 INSTALLED 1999
028730 FT 2 0 52026 0 00 0290+82
S 0130/0000 LENGTH(AH 2336 BK 2141)
018 "DIA CIRC CONCR
0120/1774 LEN=0051 INSTALLED UNKN
015 "DIA CIRC CONCR
0120/1385 LEN=0047 INSTALLED UNKN
015 "DIA CIRC CONCR
0120/0997 LEN=0052 INSTALLED UNKN
015 "DIA CIRC CONCR
0120/0607 LEN=0045 INSTALLED UNKN
015 "DIA CIRC CONCR
0120/0385 LEN=0060 INSTALLED UNKN
018 "DIA CIRC CONCR
0120/0123 LEN=0051 INSTALLED UNKN
026589 FT 2 0 52026 0 00 0268+78
NC CA CALIFORNIA BRANCH RD
PARKER HILL RD
(T545)

026589 FT

S 0120/0000 LENGTH(AH 2141 BK 1867)
0110/1648 BMSBN 52/1003/0110/1615
2 0 52026 0 00 0266+67
CALIFORNIA CREEK
0110/1615 BMSBG 52/1003/0110/1615

024722 FT

0110/0420 027 "DIA CIRC CONCR
LEN=0041 INSTALLED UNKN
024722 FT 2 0 52026 0 00 0250+36
S 0110/0000 LENGTH(AH 1867 BK 2318)
024 "DIA CIRC CONCR
0100/2315 LEN=0041 INSTALLED UNKN
024 "DIA CIRC CONCR
0100/1994 LEN=0042 INSTALLED UNKN
024 "DIA CIRC CONCR
0100/1742 LEN=0043 INSTALLED UNKN
021 "DIA CIRC CONCR
0100/1556 LEN=0049 INSTALLED UNKN
018 "DIA CIR PLASTIC
0100/1202 LEN=0040 INSTALLED 2006
018 "DIA CIR PLASTIC
0100/0955 LEN=0040 INSTALLED 2006
018 "DIA CIR PLASTIC
0100/0654 LEN=0040 INSTALLED 2006

022404 FT

018 "DIA CIR PLASTIC
LEN=0040 INSTALLED 2006
022404 FT 2 0 52026 0 00 0226+87
S 0100/0000 LENGTH(AH 2318 BK 2655)
018 "DIA CIRC CONCR

EXTRACT DATE: 11/25/2024 ROADWAY MANAGEMENT SYSTEM PAGE NUMBER: 173
PRINT DATE: 11/26/2024 SLD COUNTY/SR - ANNUAL PRINT COUNTY: POTTER

DIR: B TOTAL LEN: 10.531 MI. DIST: 02-6 SR: 1003
LEFT MUN: HECTOR T RIGHT MUN: HECTOR T

019749 FT

016950 FT

014207 FT

0090/2237	LEN=0038	INSTALLED UNKN
0090/1828	018 "DIA CIR PLASTIC	INSTALLED 2006
0090/1289	018 "DIA CIR PLASTIC	INSTALLED 2006
0090/0977	018 "DIA CIR PLASTIC	INSTALLED 2006
0090/0385	018 "DIA CIR PLASTIC	INSTALLED 2014
019749 FT	2 0 52026 0 00 0200+07	
0090/0000	LENGTH(AH 2655 BK 2799)	
0080/2799	018 "DIA CIR PLASTIC	INSTALLED 2014
0080/2454	018 "DIA CIR PLASTIC	INSTALLED 2006
0080/2098	STILES HILL RD	
0080/1974	(T441)	
0080/1527	018 "DIA CIR PLASTIC	INSTALLED 2006
0080/0886	018 "DIA CIR PLASTIC	INSTALLED 2009
0080/0138	024 "DIA CIRC CONCR	INSTALLED UNKN
0080/0039	LEN=0051	
016950 FT	BMSBG 52/1003/0080/0000	
0080/0000	2 0 52026 0 00 0172+22	
0070/2571	CUSHING RUN	
0070/1984	BMSBG 52/1003/0080/0000	
0070/1668	LENGTH(AH 2799 BK 2743)	
0070/0985	018 "DIA CIRC CONCR	INSTALLED UNKN
0070/0906	018 "DIA CIRC CONCR	INSTALLED UNKN
0070/0861	018 "DIA CIRC CONCR	INSTALLED UNKN
014207 FT	018 "DIA CIRC CONCR	
0070/0000	LEN=0061	
	BMSBG 52/1003/0070/0906	
	2 0 52026 0 00 0153+38	
	GENESEE FORK	
	BMSBG 52/1003/0070/0906	
	HECTOR	
	PIKE T	
	014207 FT	
	2 0 52026 0 00 0144+32	
	024 "H 43" W ELLIP METAL	
	LEN=0046	INSTALLED UNKN
	LENGTH(AH 2743 BK 1515)	

EXTRACT DATE: 11/25/2024 ROADWAY MANAGEMENT SYSTEM PAGE NUMBER: 172
PRINT DATE: 11/26/2024 SLD COUNTY/SR - ANNUAL PRINT COUNTY: POTTER

DIR: B TOTAL LEN: 10.531 MI. DIST: 02-6 SR: 1003
LEFT MUN: PIKE T RIGHT MUN: PIKE T

			018 "DIA	CIR PLASTIC
		0060/1219	LEN=0040	INSTALLED 2008
			018 "DIA	CIR PLASTIC
		0060/0840	LEN=0035	INSTALLED 2022
			018 "DIA	CIRC METAL
		0060/0379	LEN=0038	INSTALLED UNKN
012692 FT		012692 FT	2 0 52026	0 00 0129+17
			018 "DIA	CIR PLASTIC
			LEN=0040	INSTALLED 2014
		5 0060/0000	LENGTH(AH	1515 BK 2518)
			018 "DIA	CIRC METAL
		0050/2348	LEN=0035	INSTALLED UNKN
			018 "DIA	CIR PLASTIC
		0050/2060	LEN=0055	INSTALLED 2023
			018 "DIA	CIRC METAL
		0050/1952	LEN=0035	INSTALLED UNKN
			018 "DIA	CIRC METAL
		0050/1640	LEN=0040	INSTALLED UNKN
			018 "DIA	CIRC METAL
		0050/1542	LEN=0035	INSTALLED UNKN
			018 "DIA	CIRC METAL
		0050/1273	LEN=0035	INSTALLED UNKN
			024 "DIA	CIR PLASTIC
		0050/1148	LEN=0045	INSTALLED 2023
			024 "DIA	CIR PLASTIC
		0050/0729	LEN=0004	INSTALLED UNKN
			021 "DIA	CIRC METAL
		0050/0621	LEN=0037	INSTALLED UNKN
			048 "DIA	CIR PLASTIC
		0050/0130	LEN=0040	INSTALLED UNKN
010174 FT		010174 FT	2 0 52026	0 00 0104+22
		5 0050/0000	LENGTH(AH	2518 BK 2570)
			027 "DIA	CIRC METAL
		0040/2286	LEN=0037	INSTALLED UNKN
			018 "DIA	CIRC METAL
		0040/1653	LEN=0035	INSTALLED UNKN
			018 "DIA	CIRC METAL
		0040/1052	LEN=0035	INSTALLED UNKN
HARDSCRABBLE RD (T436)		0040/0655		
			018 "DIA	CIRC CONCR
		0040/0579	LEN=0040	INSTALLED 2019
007604 FT		007604 FT	2 0 52026	0 00 0078+52
			024 "DIA	CIR PLASTIC
			LEN=0040	INSTALLED 2019
		5 0040/0000	LENGTH(AH	2570 BK 2211)
			018 "DIA	CIR PLASTIC

EXTRACT DATE: 11/25/2024 ROADWAY MANAGEMENT SYSTEM PAGE NUMBER: 171
PRINT DATE: 11/26/2024 SLD COUNTY/SR - ANNUAL PRINT COUNTY: POTTER

DIR: B TOTAL LEN: 10.531 MI. DIST: 02-6 SR: 1003
LEFT MUN: PIKE T RIGHT MUN: PIKE T

005393 FT

002327 FT

000000 FT

0030/1609	LEN=0040	INSTALLED 2019
0030/0891	018 "DIA CIR PLASTIC LEN=0040	INSTALLED 2019
0030/0682	018 "DIA CIR PLASTIC LEN=0040	INSTALLED 2019
0030/0370	018 "DIA CIR PLASTIC LEN=0048	INSTALLED 2019
0030/0020	BMSBG 52/1003/0030/0000	
005393 FT	2 0 52026 0 00 0056+35	
	JUDSON RUN	
0030/0000	BMSBG 52/1003/0030/0000	
	LENGTH(AH 2211 BK 3066)	
0020/2050	024 "DIA CIR PLASTIC LEN=0048	INSTALLED 2019
0020/1835	018 "DIA CIRC CONCR LEN=0040	INSTALLED 2019
0020/0875	018 "DIA CIR PLASTIC LEN=0040	INSTALLED 2019
0020/0715	018 "DIA CIR PLASTIC LEN=0048	INSTALLED 2019
0020/0633	048 "DIA CIRC CONCR LEN=0045	INSTALLED 2019
0020/0377	018 "DIA CIR PLASTIC LEN=0066	INSTALLED 2019
0020/0096	018 "DIA CIR PLASTIC LEN=0052	INSTALLED 2019
002327 FT	2 0 52026 0 00 0025+69	
0020/0000	LENGTH(AH 3066 BK 2327)	
0010/1854	018 "DIA CIR PLASTIC LEN=0040	INSTALLED 2019
0010/1537	018 "DIA CIR PLASTIC LEN=0040	INSTALLED 2019
0010/0924	018 "DIA CIR PLASTIC LEN=0040	INSTALLED 2019
0010/0503	018 "DIA CIR PLASTIC LEN=0040	INSTALLED 2019
0010/0080	018 "DIA CIR PLASTIC LEN=0040	INSTALLED 2019
000000 FT	2 0 52026 0 00 0002+40	
	NC LUCKS MILLS RD	
	GRAND ARMY OF THE REPU	
	(SR0006 SEG 0680/0243)	
	MFC BEGIN = D	
0010/0000	LENGTH(AH 2327 BK 0000)	

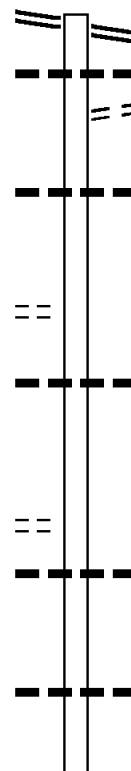
EXTRACT DATE: 11/25/2024 ROADWAY MANAGEMENT SYSTEM PAGE NUMBER: 170
 PRINT DATE: 11/26/2024 SLD COUNTY/SR - ANNUAL PRINT COUNTY: POTTER
 DIR: B TOTAL LEN: 3.003 MI. DIST: 02-6 SR: 1002
 LEFT MUN: SWEDEN T RIGHT MUN: SWEDEN T

SWEDEN HILL RD 015856 FT
 (SR1001 SEG 0120/0794) 0060/1810

014046 FT
 FAULSTICK RD 0050/2002
 (T200)

2 0 52059 0 00 0116+65 011654 FT
 NEEFE RD 0050/0000
 (T396)

010490 FT



015856 FT SWEDEN HILL RD
 0060/1810 (SR1001 SEG 0120/0794)
 0060/1750 018 "DIA CIR PLASTIC
 0060/1469 LEN=0034 INSTALLED UNKN
 TOWNSHIP 0402 RT
 (T402)

0060/0735 030 "DIA CIR PLASTIC
 LEN=0045 INSTALLED 1997
 014046 FT 2 0 52059 0 00 0140+51
 0060/0000 LENGTH(AH 1810 BK 2392)

0050/1378 018 "DIA CIR PLASTIC
 LEN=0054 INSTALLED 1999

011654 FT
 0050/0000 LENGTH(AH 2392 BK 1164)
 0040/0743 018 "DIA CIRC METAL
 LEN=0034 INSTALLED UNKN

010490 FT 2 0 52059 0 00 0105+05
 0040/0000 LENGTH(AH 1164 BK 2920)
 0034/2380 015 "DIA CIRC METAL
 LEN=0045 INSTALLED UNKN

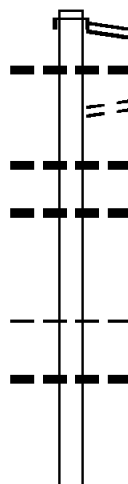
DIR: B TOTAL LEN: 3.003 MI. DIST: 02-6 SR: 1002
LEFT MUN: SWEDEN T RIGHT MUN: SWEDEN T

EXTRACT DATE: 11/25/2024 ROADWAY MANAGEMENT SYSTEM PAGE NUMBER: 168
PRINT DATE: 11/26/2024 SLD COUNTY/SR - ANNUAL PRINT COUNTY: POTTER

DIR: B TOTAL LEN: 15.140 MI. DIST: 02-6 SR: 1001
LEFT MUN: ULYSSES B RIGHT MUN: ULYSSES B

079937 FT

078343 FT



079937 FT
INTER-AHD MAIN ST
(SR1003 SEG 0230/0504)
SOUTH ST
0320/1594 (SR1003 SEG 0230/0504)
018 "DIA CIR PLASTIC
0320/1540 LEN=0050 INSTALLED 2017
FOR SR 1001 AND 1003
0320/1143 (CONN)
018 "DIA CIR PLASTIC
0320/0886 LEN=0050 INSTALLED 2017
018 "DIA CIR PLASTIC
0320/0411 LEN=0060 INSTALLED 2017
078343 FT 2 0 52025 0 00 0258+57
5 0320/0000 LENGTH(AH 1594 BK 2378)
NC SOUTH MAIN ST
ULYSSES
0310/2080 ULYSSES T
018 "DIA CIR PLASTIC
0310/2049 LEN=0040 INSTALLED 2002

036 "DIA CIR PLASTIC

EXTRACT DATE: 11/25/2024 ROADWAY MANAGEMENT SYSTEM PAGE NUMBER: 167
PRINT DATE: 11/26/2024 SLD COUNTY/SR - ANNUAL PRINT COUNTY: POTTER

DIR: B TOTAL LEN: 15.140 MI. DIST: 02-6 SR: 1001
LEFT MUN: ULYSSES T RIGHT MUN: ULYSSES T

	075965 FT	0310/0827	LEN=0040	INSTALLED 2013
			CROSS RD	
		0310/0557	(SR1008	SEG 0040/0000)
		075965 FT	2 0 52025	0 00 0234+64
		0310/0000	LENGTH(AH 2378	BK 2679)
			018 "DIA	CIR PLASTIC
		0300/2674	LEN=0040	INSTALLED 2017
			024 "DIA	CIR PLASTIC
		0300/2039	LEN=0050	INSTALLED 2017
			CUSHING	HOLLOW RD
		0300/1828	(T458)	
			018 "DIA	CIR PLASTIC
	073286 FT	0300/0385	LEN=0040	INSTALLED 2017
		073286 FT	2 0 52025	0 00 0207+85
		0300/0000	LENGTH(AH 2679	BK 2315)
	070971 FT	070971 FT	2 0 52025	0 00 0184+75
		0290/0000	LENGTH(AH 2315	BK 2575)
			018 "DIA	CIR PLASTIC
		0280/1743	LEN=0040	INSTALLED 2017
			NAUMAN RD	
	0280/1721	0280/1721	(T461)	
			018 "DIA	CIR PLASTIC
		0280/1215	LEN=0050	INSTALLED 2017
			018 "DIA	CIR PLASTIC
		0280/1116	LEN=0040	INSTALLED 2017
			018 "DIA	CIR PLASTIC
		0280/1038	LEN=0040	INSTALLED 2017
			018 "DIA	CIR PLASTIC
		0280/0583	LEN=0040	INSTALLED 2002
	068396 FT	068396 FT	2 0 52025	0 00 0159+00
		0280/0000	LENGTH(AH 2575	BK 2556)
			018 "DIA	CIR PLASTIC
		0270/1718	LEN=0040	INSTALLED 2017
			018 "DIA	CIR PLASTIC
		0270/1354	LEN=0033	INSTALLED 2017

COWBURN RD
(T453)

EXTRACT DATE: 11/25/2024 ROADWAY MANAGEMENT SYSTEM PAGE NUMBER: 166
PRINT DATE: 11/26/2024 SLD COUNTY/SR - ANNUAL PRINT COUNTY: POTTER

DIR: B TOTAL LEN: 15.140 MI. DIST: 02-6 SR: 1001
LEFT MUN: ULYSSES T RIGHT MUN: ULYSSES T

065840 FT

065840 FT 2 0 52025 0 00 0133+53
EMMEL RD
(T457)
0270/0000 LENGTH(AH 2556 BK 3797)
018 "DIA CIR PLASTIC
0260/3730 LEN=0040 INSTALLED 2017

0260/2492 018 "DIA CIR PLASTIC
LEN=0040 INSTALLED 2017
0260/2380 018 "DIA CIR PLASTIC
LEN=0040 INSTALLED 2017
0260/1923 018 "DIA CIR PLASTIC
LEN=0040 INSTALLED 2002
TOM MAY RD

0260/1522 (T455)
018 "DIA CIR PLASTIC
0260/0981 LEN=0040 INSTALLED 2002
DYKEMAN RD

0260/0653 (T456)
018 "DIA CIR PLASTIC
0260/0534 LEN=0040 INSTALLED 2002
018 "DIA CIR PLASTIC
0260/0265 LEN=0040 INSTALLED 2002
036 "DIA CIR PLASTIC
0260/0054 LEN=0040 INSTALLED 2013

062043 FT

062043 FT 2 0 52025 0 00 0095+48
0260/0000 LENGTH(AH 3797 BK 2372)

0250/1316 018 "DIA CIR PLASTIC
LEN=0040 INSTALLED 2002
0250/0737 018 "DIA CIR PLASTIC
LEN=0060 INSTALLED 2002

059671 FT

059671 FT 2 0 52025 0 00 0071+71
0250/0000 LENGTH(AH 2372 BK 2478)
018 "DIA CIR PLASTIC
0240/1962 LEN=0039 INSTALLED 2017
018 "DIA CIR PLASTIC
0240/1634 LEN=0040 INSTALLED 2006
018 "DIA CIR PLASTIC
0240/1187 LEN=0050 INSTALLED 2006
018 "DIA CIR PLASTIC
0240/0731 LEN=0040 INSTALLED 2006

057193 FT

0240/0131 036 "DIA CIR PLASTIC
LEN=0060 INSTALLED 2017
057193 FT 2 0 52025 0 00 0046+88

DIST: 02-6 SR: 1001
RIGHT MUN: ULYSSES T

EXTRACT DATE: 11/25/2024 ROADWAY MANAGEMENT SYSTEM PAGE NUMBER: 164
PRINT DATE: 11/26/2024 SLD COUNTY/SR - ANNUAL PRINT COUNTY: POTTER

DIR: B TOTAL LEN: 15.140 MI. DIST: 02-6 SR: 1001
LEFT MUN: ULYSSES T RIGHT MUN: ULYSSES T

048841 FT

047052 FT

045650 FT

043060 FT

0210/0977

0210/0667

0210/0009

048841 FT

5 0210/0000

0200/1393

0200/0614

0200/0009

047052 FT

5 0200/0000

0190/1286

0190/0798

0190/0316

045650 FT

5 0190/0000

0180/2587

0180/1358

0180/0942

0180/0490

043060 FT

5 0180/0000

0170/2334

0170/1630

0170/1216

015 "DIA CIRC CONCR
LEN=0033 INSTALLED UNKN

015 "DIA CIRC CONCR
LEN=0039 INSTALLED UNKN

BMS EN 52/1001/0210/0000
2 0 52020 0 00 0392+98

VILLAGE: BROOKLAND
TRIB PINE CREEK

BMSBG 52/1001/0210/0000
LENGTH(AH 3703 BK 1789)

015 "DIA CIRC CONCR
LEN=0038 INSTALLED UNKN

015 "DIA CIRC CONCR
LEN=0033 INSTALLED UNKN

BMS EN 52/1001/0200/0000
2 0 52020 0 00 0375+08

ROGERS RUN
BMSBG 52/1001/0200/0000

LENGTH(AH 1789 BK 1402)
015 "DIA CIRC CONCR

LEN=0042 INSTALLED UNKN
015 "DIA CIRC CONCR

LEN=0038 INSTALLED UNKN
015 "DIA CIRC CONCR

LEN=0048 INSTALLED UNKN
2 0 52020 0 00 0360+97

5 LENGTH(AH 1402 BK 2590)
018 "DIA CIRC METAL

LEN=0044 INSTALLED UNKN

024 "DIA CIRC CONCR
LEN=0044 INSTALLED UNKN

024 "DIA CIRC CONCR
LEN=0039 INSTALLED UNKN

015 "DIA CIRC CONCR
LEN=0042 INSTALLED UNKN

2 0 52020 0 00 0335+04
5 LENGTH(AH 2590 BK 2346)

018 "DIA CIR PLASTIC
LEN=0029 INSTALLED UNKN

036 "DIA CIR PLASTIC
LEN=0060 INSTALLED 2013

018 "DIA CIR PLASTIC
LEN=0040 INSTALLED 1997

EXTRACT DATE: 11/25/2024 ROADWAY MANAGEMENT SYSTEM PAGE NUMBER: 163
PRINT DATE: 11/26/2024 SLD COUNTY/SR - ANNUAL PRINT COUNTY: POTTER

DIR: B TOTAL LEN: 15.140 MI. DIST: 02-6 SR: 1001
LEFT MUN: ULYSSES T RIGHT MUN: ULYSSES T

	0170/0809	018 "DIA CIR PLASTIC LEN=0040 INSTALLED 2006
	0170/0443	018 "DIA CIR PLASTIC LEN=0038 INSTALLED UNKN
040714 FT	040714 FT	2 0 52020 0 00 0311+55 018 "DIA CIR PLASTIC LEN=0037 INSTALLED UNKN
	0170/0000	LENGTH(AH 2346 BK 2497) 018 "DIA CIR PLASTIC
	0160/2252	LEN=0040 INSTALLED 2006
	0160/1952	015 "DIA CIR PLASTIC LEN=0040 INSTALLED 2000
	0160/1300	018 "DIA CIR PLASTIC LEN=0040 INSTALLED 2006
	0160/0942	018 "DIA CIR PLASTIC LEN=0035 INSTALLED UNKN
	0160/0614	018 "DIA CIR PLASTIC LEN=0037 INSTALLED UNKN
	0160/0435	ULYSSES SWEDEN T
038217 FT	038217 FT	2 0 52020 0 00 0286+55 018 "DIA CIR PLASTIC LEN=0040 INSTALLED 2006
	NC SW	EDEN HILL RD
	0160/0000	LENGTH(AH 2497 BK 2772) 018 "DIA CIR PLASTIC
	0150/2453	LEN=0040 INSTALLED 2006
	0150/2175	018 "DIA CIR PLASTIC LEN=0040 INSTALLED UNKN
	0150/1598	018 "DIA CIR PLASTIC LEN=0040 INSTALLED 2006
	0150/1276	018 "DIA CIR PLASTIC LEN=0040 INSTALLED 2006
	0150/0968	018 "DIA CIR PLASTIC LEN=0035 INSTALLED UNKN
	0150/0577	018 "DIA CIR PLASTIC LEN=0035 INSTALLED UNKN
035445 FT	035445 FT	2 0 52020 0 00 0258+58
	0150/0000	LENGTH(AH 2772 BK 2501) 018 "DIA CIR PLASTIC
	0140/2492	LEN=0040 INSTALLED UNKN
	0140/2267	024 "DIA CIR PLASTIC LEN=0039 INSTALLED UNKN
ROOKS RD (T408)	0140/1823	
	0140/1808	024 "DIA CIR PLASTIC LEN=0046 INSTALLED UNKN

EXTRACT DATE: 11/25/2024 ROADWAY MANAGEMENT SYSTEM PAGE NUMBER: 162
PRINT DATE: 11/26/2024 SLD COUNTY/SR - ANNUAL PRINT COUNTY: POTTER

DIR: B TOTAL LEN: 15.140 MI. DIST: 02-6 SR: 1001
LEFT MUN: SWEDEN T RIGHT MUN: SWEDEN T

					018 "DIA CIR PLASTIC
				0140/0820	LEN=0037 INSTALLED UNKN
					ELLIS HOLLOW RD
				0140/0776	(T337)
					036 "DIA CIR PLASTIC
				0140/0490	LEN=0060 INSTALLED 2008
032944 FT				032944 FT	2 0 52020 0 00 0233+54
				0140/0000	LENGTH(AH 2501 BK 2484)
					018 "DIA CIR METAL
				0130/2353	LEN=0037 INSTALLED UNKN
					018 "DIA CIR PLASTIC
				0130/1998	LEN=0040 INSTALLED 2006
					048 "DIA CIR METAL
				0130/1653	LEN=0062 INSTALLED UNKN
					024 "DIA CIR PLASTIC
				0130/1429	LEN=0031 INSTALLED UNKN
					015 "DIA CIR METAL
				0130/1192	LEN=0041 INSTALLED UNKN
					018 "DIA CIR PLASTIC
				0130/0643	LEN=0050 INSTALLED 2023
030460 FT				030460 FT	2 0 52020 0 00 0208+67
				0130/0000	LENGTH(AH 2484 BK 2483)
					018 "DIA CIR PLASTIC
				0120/2106	LEN=0040 INSTALLED 2006
					018 "DIA CIR PLASTIC
				0120/1674	LEN=0040 INSTALLED 2012
					024 "DIA CIR PLASTIC
				0120/1167	LEN=0060 INSTALLED UNKN
GROSS HOLLOW RD					
(T399)					
NORTH HOLLOW RD				0120/1122	
(SR1002 SEG 0060/1810)				0120/0794	
CHURCH RD					
(T402)					
				0120/0488	
				027977 FT	
				0120/0700	018 "DIA CIR PLASTIC
					LEN=0033 INSTALLED UNKN
				027977 FT	2 0 52020 0 00 0183+81
				0120/0000	LENGTH(AH 2483 BK 2492)
					018 "DIA CIR PLASTIC
				0110/2322	LEN=0034 INSTALLED UNKN
					018 "DIA CIR PLASTIC
				0110/1859	LEN=0050 INSTALLED 2023
					048 "DIA CIR PLASTIC
				0110/1824	LEN=0055 INSTALLED 2023

EXTRACT DATE: 11/25/2024 ROADWAY MANAGEMENT SYSTEM PAGE NUMBER: 161
PRINT DATE: 11/26/2024 SLD COUNTY/SR - ANNUAL PRINT COUNTY: POTTER

DIR: B TOTAL LEN: 15.140 MI. DIST: 02-6 SR: 1001
LEFT MUN: SWEDEN T RIGHT MUN: SWEDEN T

025485 FT

025485 FT 2 0 52020 0 00 0158+86
S 0110/0000 LENGTH(AH 2492 BK 3249)
024 "DIA CIR PLASTIC
0100/2950 LEN=0032 INSTALLED UNKN
024 "DIA CIR PLASTIC
0100/2737 LEN=0034 INSTALLED UNKN
024 "DIA CIR PLASTIC
0100/2339 LEN=0033 INSTALLED UNKN
024 "DIA CIR PLASTIC
0100/2028 LEN=0037 INSTALLED UNKN
IRISH FARM RD
0100/2000 (T398)
018 "DIA CIR PLASTIC
0100/1680 LEN=0047 INSTALLED UNKN
LC TO T398 RD
0100/1417 (CONN)

022236 FT

0100/0193 024 "DIA CIR PLASTIC
LEN=0060 INSTALLED 2023
022236 FT 2 0 52020 0 00 0126+34
S 0100/0000 LENGTH(AH 3249 BK 2451)

019785 FT

0090/1197 018 "DIA CIR PLASTIC
LEN=0040 INSTALLED UNKN
019785 FT 2 0 52020 0 00 0101+83
S 0090/0000 LENGTH(AH 2451 BK 2882)
018 "DIA CIR PLASTIC
0080/2882 LEN=0040 INSTALLED 2008
018 "DIA CIR PLASTIC
0080/2152 LEN=0050 INSTALLED 2023
018 "DIA CIRC CONCR
0080/1465 LEN=0037 INSTALLED UNKN

2 0 52020 0 00 0073+24 016903 FT
MARVIN HILL RD
(T400) 0080/0000

0080/0461 018 "DIA CIR PLASTIC
016903 FT LEN=0050 INSTALLED 2023
S 0080/0000 LENGTH(AH 2882 BK 2675)
018 "DIA CIR PLASTIC
0070/2421 LEN=0040 INSTALLED UNKN
018 "DIA CIRC METAL

EXTRACT DATE: 11/25/2024 ROADWAY MANAGEMENT SYSTEM PAGE NUMBER: 160
PRINT DATE: 11/26/2024 SLD COUNTY/SR - ANNUAL PRINT COUNTY: POTTER

DIR: B TOTAL LEN: 15.140 MI. DIST: 02-6 SR: 1001
LEFT MUN: SWEDEN T RIGHT MUN: SWEDEN T

	0070/1840	LEN=0037	INSTALLED	UNKN
		018 "DIA	CIRC	METAL
	0070/1254	LEN=0036	INSTALLED	UNKN
		042"H 60"W	ELLIP	METAL
	0070/0514	LEN=0041	INSTALLED	2022
		024 "DIA	CIR	PLASTIC
	0070/0018	LEN=0045	INSTALLED	2022
014228 FT	014228 FT	2 0 52020	0 00	0046+49
	0070/0000	LENGTH(AH	2675	BK 2089)
		042"H 60"W	ELLIP	METAL
	0060/1822	LEN=0072	INSTALLED	2022
		042"H 60"W	ELLIP	METAL
	0060/1293	LEN=0040	INSTALLED	2022
		014"H 21"W	ELLIP	METAL
	0060/0477	LEN=0037	INSTALLED	UNKN
012139 FT	012139 FT	2 0 52020	0 00	0025+36
	0060/0000	LENGTH(AH	2089	BK 2517)
		018 "DIA	CIR	PLASTIC
	0050/2373	LEN=0040	INSTALLED	UNKN
		018 "DIA	CIR	PLASTIC
	0050/2118	LEN=0038	INSTALLED	2022
		024 "DIA	CIR	PLASTIC
	0050/1975	LEN=0050	INSTALLED	2023
		024 "DIA	CIR	PLASTIC
	0050/1501	LEN=0042	INSTALLED	UNKN
		018 "DIA	CIR	PLASTIC
	0050/1255	LEN=0040	INSTALLED	UNKN
		A FRAME	RD	
	0050/1177	(T303)		
		021 "DIA	CIRC	METAL
	0050/0478	LEN=0037	INSTALLED	UNKN
		018 "DIA	CAST	IRON
	0050/0091	LEN=0035	INSTALLED	UNKN
009622 FT	009622 FT	2 0 52020	0 00	0000+00
	0050/0000	LENGTH(AH	2517	BK 2099)
		028 "DIA	CIRC	METAL
	0040/1869	LEN=0036	INSTALLED	UNKN
		024 "DIA	CIR	PLASTIC
	0040/1358	LEN=0050	INSTALLED	2023
		024 "DIA	CIR	PLASTIC
	0040/1027	LEN=0050	INSTALLED	2023
		018 "DIA	CIR	PLASTIC
	0040/0655	LEN=0050	INSTALLED	2023
007523 FT	007523 FT	1 1 00255	0 00	0075+18
		012"H 21"W	ELLIP	METAL
		LEN=0035	INSTALLED	1993

DIR: B TOTAL LEN: 15.140 MI.
LEFT MUN: SWEDEN T

DIST: 02-6 SR: 1001
RIGHT MUN: SWEDEN T

GRAND ARMY OF THE REPU
(SR0006 SEG 0370/2136) 0010/0000

TIME	COORDINATES	DESCRIPTION	STATUS	REMARKS
0040	0000	LENGTH(AH 2099 BK 2497)		
018	"DIA CIR PLASTIC			
0030	2027	LEN=0036 INSTALLED UNKN		
018	"DIA CIR PLASTIC			
0030	1713	LEN=0038 INSTALLED UNKN		
018	"DIA CIR PLASTIC			
0030	1333	LEN=0045 INSTALLED UNKN		
017	"H 29"W ELLIP ALUM			
0030	0470	LEN=0037 INSTALLED UNKN		
015	"H 22"W ELLIP METAL			
0030	0116	LEN=0037 INSTALLED UNKN		
0050	26 FT	1 1 00255 0 00 0050+12		
0030	0000	LENGTH(AH 2497 BK 2447)		
018	"DIA CIR CONCR			
0020	2446	LEN=0050 INSTALLED 2023		
024	"DIA CIR METAL			
0020	2224	LEN=0037 INSTALLED UNKN		
018	"DIA CIR PLASTIC			
0020	1670	LEN=0050 INSTALLED 2023		
024	"DIA CIR PLASTIC			
0020	1314	LEN=0050 INSTALLED 2023		
018	"DIA CIR PLASTIC			
0020	0962	LEN=0040 INSTALLED 2007		
018	"H 29"W ELLIP METAL			
0020	0294	LEN=0038 INSTALLED UNKN		
0025	79 FT	1 1 00255 0 00 0025+65		
0020	0000	LENGTH(AH 2447 BK 2579)		
030	"DIA CIR PLASTIC			
0010	2210	LEN=0037 INSTALLED UNKN		
024	"DIA CIR METAL			
0010	2067	LEN=0040 INSTALLED UNKN		
018	"DIA CIR PLASTIC			
0010	1870	LEN=0045 INSTALLED 2023		
0010	1098	FAITH ST (SR4031 SEG 0010/1366)		
018	"DIA CIR PLASTIC			
0010	0530	LEN=0034 INSTALLED UNKN		
FROM	0006/0370 SH			
0010	0112	(CONN)		
0000	00 FT	1 1 00255 0 00 0000+00		
GRAND	ARMY OF THE REPU			
(SR0006	SEG 0370/2136)			
024	"DIA CIR PLASTIC			
LEN=0040	INSTALLED 2009			
NC BR	ROOKLAND RD			
MFC	BEGIN = D			
0010	0000	LENGTH(AH 2579 BK 0000)		

EXTRACT DATE: 11/25/2024 ROADWAY MANAGEMENT SYSTEM PAGE NUMBER: 158
PRINT DATE: 11/26/2024 SLD COUNTY/SR - ANNUAL PRINT COUNTY: POTTER

DIR: B TOTAL LEN: 26.612 MI. DIST: 02-6 SR: 872
LEFT MUN: COUDERSPORT B RIGHT MUN: COUDERSPORT B

COUNTY HOME DR
(BORO)
MAPLEVIEW LN
(BORO)

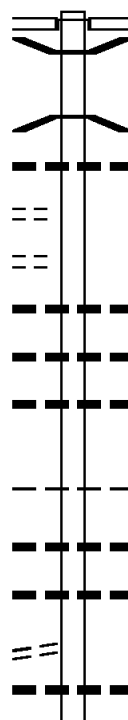
PHOEBE LN
(T806)

140512 FT

0580/1015
0580/0828

138716 FT

0570/1371



140512 FT
INTER-AHD

0580/1796
0580/1417

0580/1317
0580/1045

0580/0639
0580/0301

0580/0005
138716 FT
S 0580/0000

0570/2402
0570/2220
0570/1816

0570/1213

HOLLOW RD
(SR4013 SEG 0010/0000)
SECOND ST
(SR0006 SEG 0340/0000)
BMS EN 52/0872/0580/1317
1 0 00104 0 00 1048+18
MILL CREEK
BMS BG 52/0872/0580/1317
018"H 48"W CON BOX CUL
LEN=0029 INSTALLED UNKN

015 "DIA CIRC CONCR
LEN=0060 INSTALLED UNKN
015 "DIA CIRC CONCR
LEN=0054 INSTALLED UNKN
015 "DIA CIRC CONCR
LEN=0054 INSTALLED UNKN
1 0 00104 0 00 1035+00
LENGTH(AH 1796 BK 2499)
COUDERSPORT
EULALIA T
015 "DIA CIRC CONCR
LEN=0054 INSTALLED UNKN
015 "DIA CIRC CONCR
LEN=0037 INSTALLED UNKN

018 "DIA CIRC METAL
LEN=0054 INSTALLED 2003
018 "DIA CIRC METAL

EXTRACT DATE: 11/25/2024 ROADWAY MANAGEMENT SYSTEM PAGE NUMBER: 157
PRINT DATE: 11/26/2024 SLD COUNTY/SR - ANNUAL PRINT COUNTY: POTTER

DIR: B TOTAL LEN: 26.612 MI. DIST: 02-6 SR: 872
LEFT MUN: EULALIA T RIGHT MUN: EULALIA T

	0570/0918	LEN=0060	INSTALLED	UNKN
		018 "DIA	CIRC METAL	
	0570/0614	LEN=0042	INSTALLED	UNKN
		015 "DIA	CIRC CONCR	
	0570/0301	LEN=0040	INSTALLED	UNKN
		015 "DIA	CIRC CONCR	
	0570/0005	LEN=0042	INSTALLED	UNKN
136217 FT	136217 FT	1 0 00104	0 00 1009+62	
	5 0570/0000	LENGTH(AH	2499 BK 2468)	
		015 "DIA	CIRC CONCR	
	0560/2190	LEN=0040	INSTALLED	UNKN
		015 "DIA	CIRC CONCR	
	0560/1817	LEN=0040	INSTALLED	UNKN
		015 "DIA	CIRC CONCR	
	0560/1585	LEN=0054	INSTALLED	UNKN
		015 "DIA	CIRC CONCR	
	0560/1331	LEN=0040	INSTALLED	UNKN
		015 "DIA	CIRC CONCR	
	0560/1033	LEN=0042	INSTALLED	UNKN
		015 "DIA	CIRC CONCR	
	0560/0803	LEN=0034	INSTALLED	UNKN
		015 "DIA	CIRC CONCR	
	0560/0488	LEN=0045	INSTALLED	UNKN
		015 "DIA	CIRC CONCR	
133749 FT	0560/0086	LEN=0041	INSTALLED	UNKN
	133749 FT	1 0 00104	0 00 0984+94	
		KIO RD		
		(T517)		
	5 0560/0000	LENGTH(AH	2468 BK 2471)	
		BRANCH MILL CREEK		
		STRUCTURE LENGTH	10 FT	
	0550/2268	BMSID	52/0872/0550/2268	
		015 "DIA	CIRC CONCR	
	0550/1563	LEN=0065	INSTALLED	UNKN
		015 "DIA	CIRC CONCR	
	0550/1256	LEN=0040	INSTALLED	UNKN
		015 "DIA	CIRC CONCR	
	0550/0664	LEN=0065	INSTALLED	UNKN
		015 "DIA	CIRC CONCR	
	0550/0332	LEN=0054	INSTALLED	UNKN
		015 "DIA	CIRC CONCR	
	0550/0001	LEN=0090	INSTALLED	UNKN
131278 FT	131278 FT	1 0 00104	0 00 0960+23	
	5 0550/0000	LENGTH(AH	2471 BK 2529)	
		015 "DIA	CIRC CONCR	
	0540/2197	LEN=0060	INSTALLED	UNKN
		015 "DIA	CIRC CONCR	
	0540/1925	LEN=0054	INSTALLED	UNKN
		018 "DIA	CIRC CONCR	

EXTRACT DATE: 11/25/2024 ROADWAY MANAGEMENT SYSTEM PAGE NUMBER: 156
PRINT DATE: 11/26/2024 SLD COUNTY/SR - ANNUAL PRINT COUNTY: POTTER

DIR: B TOTAL LEN: 26.612 MI. DIST: 02-6 SR: 872
LEFT MUN: EULALIA T RIGHT MUN: EULALIA T

	0540/1643	LEN=0040	INSTALLED	UNKN
		015 "DIA	CIRC CONCR	
	0540/1346	LEN=0054	INSTALLED	UNKN
		018 "DIA	CIRC CONCR	
	0540/1045	LEN=0035	INSTALLED	UNKN
		SUNRISE RIDGE RD		
	0540/1007	(T305)		
		015 "DIA	CIRC CONCR	
	0540/0740	LEN=0054	INSTALLED	UNKN
		015 "DIA	CIR PLASTIC	
	0540/0495	LEN=0100	INSTALLED	UNKN
128749 FT	128749 FT	1 0 00104	0 00 0935+00	
	0540/0000	LENGTH(AH	2529 BK 2576)	
		015 "DIA	CIRC CONCR	
	0530/2530	LEN=0054	INSTALLED	UNKN
JENKENS HILL WEST RD (T560)	0530/2097			
		015 "DIA	CIRC CONCR	
	0530/2024	LEN=0052	INSTALLED	UNKN
		015 "DIA	CIRC CONCR	
	0530/1565	LEN=0036	INSTALLED	UNKN
		FIRST FORK RD		
	0530/1523	(SR3003 SEG 0310/2070)		
		015 "DIA	CIRC CONCR	
	0530/1363	LEN=0035	INSTALLED	UNKN
		018 "DIA	CIRC CONCR	
	0530/0875	LEN=0054	INSTALLED	UNKN
		015 "DIA	CIRC CONCR	
	0530/0651	LEN=0040	INSTALLED	UNKN
		015 "DIA	CIRC CONCR	
	0530/0279	LEN=0070	INSTALLED	UNKN
		018 "DIA	CIRC CONCR	
	0530/0110	LEN=0100	INSTALLED	UNKN
126173 FT	126173 FT	1 0 00104	0 00 0909+40	
	0530/0000	LENGTH(AH	2576 BK 2588)	
		024 "DIA	CIR PLASTIC	
	0520/2074	LEN=0060	INSTALLED	UNKN
		015 "DIA	CIRC CONCR	
	0520/1758	LEN=0046	INSTALLED	UNKN
		015 "DIA	CIRC CONCR	
	0520/1453	LEN=0046	INSTALLED	UNKN
		015 "DIA	CIRC CONCR	
	0520/1160	LEN=0050	INSTALLED	UNKN
		EULALIA		
	0520/0976	HOMER T		
		015 "DIA	CIRC CONCR	
	0520/0828	LEN=0045	INSTALLED	UNKN
		018 "DIA	CIRC CONCR	
	0520/0556	LEN=0045	INSTALLED	UNKN
		018 "DIA	CIRC CONCR	

EXTRACT DATE: 11/25/2024 ROADWAY MANAGEMENT SYSTEM PAGE NUMBER: 155
PRINT DATE: 11/26/2024 SLD COUNTY/SR - ANNUAL PRINT COUNTY: POTTER

DIR: B TOTAL LEN: 26.612 MI. DIST: 02-6 SR: 872
LEFT MUN: HOMER T RIGHT MUN: HOMER T

123585 FT	-	-	-	-	-	0520/0096	LEN=0044	INSTALLED	UNKN
						123585 FT	1 0 00104	0 00 0883+48	
5	-	-	-	-	-	0520/0000	LENGTH(AH	2588	BK 2652)
						015 "DIA	CIRC CONCR		
-	-	-	-	-	-	0510/2466	LEN=0060	INSTALLED	UNKN
						015 "DIA	CIRC CONCR		
-	-	-	-	-	-	0510/2101	LEN=0040	INSTALLED	UNKN
						015 "DIA	CIRC CONCR		
-	-	-	-	-	-	0510/1883	LEN=0040	INSTALLED	UNKN
						015 "DIA	CIRC CONCR		
-	-	-	-	-	-	0510/1587	LEN=0049	INSTALLED	UNKN
						015 "DIA	CIRC CONCR		
-	-	-	-	-	-	0510/1283	LEN=0049	INSTALLED	UNKN
						015 "DIA	CIRC CONCR		
-	-	-	-	-	-	0510/0685	LEN=0044	INSTALLED	UNKN
						015 "DIA	CIRC CONCR		
-	-	-	-	-	-	0510/0380	LEN=0050	INSTALLED	UNKN
						0510/0017	BMSSEN 52/0872/0510/0000		
120933 FT	-	-	-	-	-	120933 FT	1 0 00104	0 00 0856+99	
							SOUTH WOODS BRANCH		
5	-	-	-	-	-	0510/0000	BMSBG 52/0872/0510/0000		
						LENGTH(AH	2652	BK 2796)	
-	-	-	-	-	-	0500/2441	018 "DIA	CIRC CONCR	
						LEN=0060	INSTALLED	UNKN	
-	-	-	-	-	-	0500/2070	015 "DIA	CIRC CONCR	
						LEN=0035	INSTALLED	UNKN	
DUTCH HILL RD (SR3015 SEG 0090/0000)	=	=	=	=	=	0500/2027	SOUTHWOODS RD		
						(T301)			
-	-	-	-	-	-	0500/1856	018 "DIA	CIRC CONCR	
						LEN=0045	INSTALLED	UNKN	
-	-	-	-	-	-	0500/1650	015 "DIA	CIRC CONCR	
						LEN=0055	INSTALLED	UNKN	
-	-	-	-	-	-	0500/1498	015 "DIA	CIRC CONCR	
						LEN=0068	INSTALLED	UNKN	
-	-	-	-	-	-	0500/0496	024 "DIA	CIRC CONCR	
						LEN=0052	INSTALLED	UNKN	
-	-	-	-	-	-	0500/0282	015 "DIA	CIR PLASTIC	
						LEN=0046	INSTALLED	UNKN	
118137 FT	-	-	-	-	-	118137 FT	1 0 00104	0 00 0828+70	
						018 "DIA	CIRC CONCR		
5	-	-	-	-	-	0500/0000	LEN=0054	INSTALLED	UNKN
						LENGTH(AH	2796	BK 3270)	
-	-	-	-	-	-	OAK LANE			
						(PRDR)			
-	-	-	-	-	-	0490/2924	015 "DIA	CIRC CONCR	
						LEN=0052	INSTALLED	UNKN	
-	-	-	-	-	-	0490/2586	015 "DIA	CIRC CONCR	
						LEN=0054	INSTALLED	UNKN	
-	-	-	-	-	-	0490/2218	LEN=0054	INSTALLED	UNKN

EXTRACT DATE: 11/25/2024 ROADWAY MANAGEMENT SYSTEM PAGE NUMBER: 154
PRINT DATE: 11/26/2024 SLD COUNTY/SR - ANNUAL PRINT COUNTY: POTTER

DIR: B TOTAL LEN: 26.612 MI. DIST: 02-6 SR: 872
LEFT MUN: HOMER T RIGHT MUN: HOMER T

GRUM HILL RD
(T326)

0490/0381
114867 FT

113043 FT

109955 FT

--	--	0490/1896	024 "DIA	CIR PLASTIC
--	--		LEN=0065	INSTALLED UNKN
--	--	0490/1654	015 "DIA	CIRC CONCR
--	--		LEN=0040	INSTALLED UNKN
--	--	0490/1371	018 "DIA	CIRC CONCR
--	--		LEN=0052	INSTALLED UNKN
--	--	0490/1035	015 "DIA	CIRC CONCR
--	--		LEN=0045	INSTALLED UNKN
--	--	0490/0411	015 "DIA	CIRC METAL
--	--		LEN=0069	INSTALLED UNKN
==	==	0490/0381	QUIMBY RD	
==	==	114867 FT	(T510)	
--	--		1 0 00104	0 00 0796+23
--	--		072 "DIA	CIRC METAL
--	--		LEN=0034	INSTALLED UNKN
--	--	5 0490/0000	LENGTH(AH	3270 BK 1824)
--	--		015 "DIA	CIRC CONCR
--	--	0480/1574	LEN=0045	INSTALLED UNKN
--	--		018 "DIA	CIRC CONCR
--	--	0480/1296	LEN=0045	INSTALLED UNKN
--	--		015 "DIA	CIRC CONCR
--	--	0480/0862	LEN=0042	INSTALLED UNKN
--	--		018 "DIA	CIRC CONCR
--	--	0480/0697	LEN=0045	INSTALLED UNKN
--	--		024 "DIA	CIR PLASTIC
--	--	0480/0435	LEN=0054	INSTALLED 2007
--	--		036 "DIA	CIRC CONCR
--	--	0480/0181	LEN=0045	INSTALLED UNKN
--	--	113043 FT	1 0 00104	0 00 0778+02
--	--	5 0480/0000	LENGTH(AH	1824 BK 3088)
--	--		036 "DIA	CIRC CONCR
--	--	0470/3086	LEN=0050	INSTALLED UNKN
--	--		018 "DIA	CIRC CONCR
--	--	0470/2580	LEN=0046	INSTALLED UNKN
--	--		018 "DIA	CIRC CONCR
--	--	0470/2155	LEN=0046	INSTALLED UNKN
--	--		015 "DIA	CIRC CONCR
--	--	0470/1865	LEN=0042	INSTALLED UNKN
--	--		018 "DIA	CIRC CONCR
--	--	0470/1641	LEN=0038	INSTALLED UNKN
--	--		018 "DIA	CIRC METAL
--	--	0470/0720	LEN=0090	INSTALLED UNKN
--	--		018 "DIA	CIRC CONCR
--	--	0470/0295	LEN=0054	INSTALLED UNKN
--	--	109955 FT	1 0 00104	0 00 0747+03
			TRIB FREEMAN RUN	
			STRUCTURE LENGTH	8 FT

DIR: B TOTAL LEN: 26.612 MI.
LEFT MUN: HOMER T

DIST: 02-6 SR: 872
RIGHT MUN: HOMER T

108743 FT

106686 FT

1 0 3 6 4 9 F T

BMS ID 52/0872/0470/0000	
LENGTH(AH 3088 BK 1212)	
0470/0000	036 " DIA CIRC CONCR LEN=0045 INSTALLED UNKN
0460/0300	108743 FT 1 0 00104 0 00 0735+00
0460/0000	018 " DIA CIRC CONCR LEN=0042 INSTALLED UNKN
0450/1759	018 " DIA CIRC CONCR LEN=0070 INSTALLED UNKN
0450/0922	015 " DIA CIRC CONCR LEN=0060 INSTALLED UNKN
0450/0649	018 " DIA CIRC CONCR LEN=0050 INSTALLED UNKN
0450/0373	018 " DIA CIRC METAL LEN=0065 INSTALLED UNKN
0450/0060	106686 FT 1 0 00104 0 00 0714+48
0450/0000	(TBK SR3015) HETH RD (T306) LENGTH(AH 2057 BK 3037)
0440/2789	018 " DIA CIRC CONCR LEN=0054 INSTALLED UNKN
0440/1859	036 " DIA CIRC CONCR LEN=0060 INSTALLED UNKN
0440/1566	015 " DIA CIRC CONCR LEN=0042 INSTALLED UNKN
0440/1253	015 " DIA CIRC CONCR LEN=0054 INSTALLED UNKN
0440/0956	015 " DIA CIRC CONCR LEN=0060 INSTALLED UNKN
0440/0482	018 " DIA CIRC CONCR LEN=0051 INSTALLED UNKN
0440/0002	015 " DIA CIRC CONCR LEN=0042 INSTALLED UNKN
103649 FT	1 0 00104 0 00 0684+15
0440/0000	NEZ RD LENGTH(AH 3037 BK 2250)
0430/1895	015 " DIA CIRC CONCR LEN=0070 INSTALLED UNKN
0430/1372	015 " DIA CIRC CONCR LEN=0052 INSTALLED UNKN
0430/1016	015 " DIA CIRC CONCR LEN=0036 INSTALLED UNKN
0430/0784	015 " DIA CIRC CONCR LEN=0036 INSTALLED UNKN

EXTRACT DATE: 11/25/2024 ROADWAY MANAGEMENT SYSTEM PAGE NUMBER: 152
PRINT DATE: 11/26/2024 SLD COUNTY/SR - ANNUAL PRINT COUNTY: POTTER

DIR: B TOTAL LEN: 26.612 MI. DIST: 02-6 SR: 872
LEFT MUN: HOMER T RIGHT MUN: HOMER T

SHARON LN
(PRDR)

0430/0381

101399 FT

098804 FT

ODIN RD
(T311)

0410/0938

0430/0512	015 "DIA	CIRC CONCR	LEN=0038	INSTALLED	UNKN
0430/0282	015 "DIA	CIRC CONCR	LEN=0033	INSTALLED	UNKN
101399 FT	1 0 00104	0 00 0661+68			
	HOMER				
0430/0000	KEATING T				
	LENGTH(AH	2250 BK 2595)			
0420/2590	015 "DIA	CIRC CONCR	LEN=0036	INSTALLED	UNKN
0420/2335	015 "DIA	CIRC CONCR	LEN=0060	INSTALLED	UNKN
0420/2094	036 "DIA	CIRC METAL	LEN=0054	INSTALLED	UNKN
0420/1942	015 "DIA	CIRC CONCR	LEN=0036	INSTALLED	UNKN
0420/1621	015 "DIA	CIRC CONCR	LEN=0034	INSTALLED	UNKN
0420/1404	015 "DIA	CIRC CONCR	LEN=0036	INSTALLED	UNKN
0420/1023	015 "DIA	CIRC CONCR	LEN=0065	INSTALLED	UNKN
0420/0435	048 "DIA	CIRC CONCR	LEN=0040	INSTALLED	UNKN
098804 FT	1 0 00104	0 00 0635+62			
0420/0000	LENGTH(AH	2595 BK 2443)			
0410/2440	015 "DIA	CIRC CONCR	LEN=0054	INSTALLED	1995
0410/2209	015 "DIA	CIRC CONCR	LEN=0054	INSTALLED	1995
0410/1769	015 "DIA	CIRC CONCR	LEN=0054	INSTALLED	1995
0410/1325	018 "DIA	CIRC CONCR	LEN=0036	INSTALLED	1995
0410/0960	018 "DIA	CIRC CONCR	LEN=0054	INSTALLED	1995
0410/0789	BMS EN 52/0872/0410/0775		1 0 00104	0 00 0618+98	
0410/0775	FREEMAN RUN				
0410/0467	BMS BG 52/0872/0410/0775				
0410/0274	015 "DIA	CIRC METAL	LEN=0054	INSTALLED	UNKN
0410/0082	018 "DIA	CIRC CONCR	LEN=0054	INSTALLED	UNKN
	018 "DIA	CIRC METAL	LEN=0052	INSTALLED	UNKN

EXTRACT DATE: 11/25/2024 ROADWAY MANAGEMENT SYSTEM PAGE NUMBER: 151
PRINT DATE: 11/26/2024 SLD COUNTY/SR - ANNUAL PRINT COUNTY: POTTER

DIR: B TOTAL LEN: 26.612 MI. DIST: 02-6 SR: 872
LEFT MUN: KEATING T RIGHT MUN: KEATING T

096361 FT	0410/0007	015 "DIA	CIRC METAL	
	096361 FT	LEN=0060	INSTALLED	UNKN
	0410/0000	1 0 00104	0 00 0611+34	
	0410/0000	LENGTH(AH	2443 BK 2621)	
	0400/2348	015 "DIA	CIRC CONCR	
	0400/2068	LEN=0056	INSTALLED	UNKN
	0400/1747	015 "DIA	CIRC CONCR	
	0400/1440	LEN=0060	INSTALLED	UNKN
	0400/1104	015 "DIA	CIRC CONCR	
	0400/0708	LEN=0039	INSTALLED	UNKN
093740 FT	0400/0491	018 "DIA	CIRC CONCR	
	0400/0140	LEN=0039	INSTALLED	UNKN
	093740 FT	024 "DIA	CIRC CONCR	
	0400/0000	LEN=0033	INSTALLED	UNKN
	0400/0000	018 "DIA	CIR PLASTIC	
	0400/0000	LEN=0038	INSTALLED	UNKN
	0400/0000	015 "DIA	CIRC CONCR	
	0400/0000	LEN=0039	INSTALLED	UNKN
	0400/0000	018 "DIA	CIRC CONCR	
	0400/0000	LEN=0042	INSTALLED	UNKN
0390/2240	0400/0000	1 0 00104	0 00 0585+00	
	0400/0000	LENGTH(AH	2621 BK 2492)	
	0390/1943	015 "DIA	CIRC CONCR	
	0390/1647	LEN=0040	INSTALLED	UNKN
	0390/1381	015 "DIA	CIRC CONCR	
	0390/1084	LEN=0038	INSTALLED	UNKN
	0390/0788	015 "DIA	CIRC CONCR	
	0390/0483	LEN=0036	INSTALLED	UNKN
	0390/0040	018 "DIA	CIRC CONCR	
	091248 FT	LEN=0035	INSTALLED	UNKN
091248 FT	0390/0000	015 "DIA	CIRC CONCR	
	0380/2225	LEN=0038	INSTALLED	UNKN
	0380/1692	018 "DIA	CIRC CONCR	
	0380/1546	LEN=0035	INSTALLED	UNKN
	0380/1179	015 "DIA	CIRC CONCR	
	0380/1001	LEN=0045	INSTALLED	UNKN
	0380/1001	1 0 00104	0 00 0560+00	
	0380/1001	LENGTH(AH	2492 BK 2665)	
	0380/1001	018 "DIA	CIRC CONCR	
	0380/1001	LEN=0050	INSTALLED	UNKN

EXTRACT DATE: 11/25/2024 ROADWAY MANAGEMENT SYSTEM PAGE NUMBER: 150
PRINT DATE: 11/26/2024 SLD COUNTY/SR - ANNUAL PRINT COUNTY: POTTER

DIR: B TOTAL LEN: 26.612 MI. DIST: 02-6 SR: 872
LEFT MUN: KEATING T RIGHT MUN: KEATING T

	0380/0392	015 "DIA CIRC CONCR LEN=0052 INSTALLED UNKN
	0380/0005	018 "DIA CIRC CONCR
088583 FT	088583 FT	LEN=0036 INSTALLED UNKN
	5 0380/0000	1 0 00104 0 00 0533+39 LENGTH(AH 2665 BK 2086)
	0370/1820	015 "DIA CIRC CONCR
	0370/1534	LEN=0035 INSTALLED UNKN
	0370/1161	015 "DIA CIRC CONCR
	0370/0861	LEN=0054 INSTALLED UNKN
	0370/0558	018 "DIA CIRC CONCR
	0370/0311	LEN=0036 INSTALLED UNKN
	0370/0005	012 "DIA CIRC CONCR
086497 FT	086497 FT	LEN=0038 INSTALLED UNKN
	5 0370/0000	015 "DIA CIRC CONCR
	0360/2313	LEN=0042 INSTALLED UNKN
	0360/2006	015 "DIA CIRC CONCR
	0360/1705	LEN=0041 INSTALLED UNKN
	0360/0776	1 0 00104 0 00 0512+53 LENGTH(AH 2086 BK 2598)
	0360/0536	015 "DIA CIRC CONCR
AUSTIN DAM RD (FRST)	0360/0506	LEN=0038 INSTALLED UNKN
	0360/0304	012 "DIA CIRC CONCR
	0360/0006	LEN=0040 INSTALLED UNKN
083899 FT	083899 FT	015 "DIA CIRC CONCR
	5 0360/0000	LEN=0037 INSTALLED UNKN
	0350/1705	015 "DIA CIRC CONCR
	0350/1450	LEN=0045 INSTALLED UNKN
		018 "DIA CIRC CONCR
		LEN=0044 INSTALLED UNKN
		012 "DIA CIRC CONCR

EXTRACT DATE: 11/25/2024 ROADWAY MANAGEMENT SYSTEM PAGE NUMBER: 149
PRINT DATE: 11/26/2024 SLD COUNTY/SR - ANNUAL PRINT COUNTY: POTTER

DIR: B TOTAL LEN: 26.612 MI. DIST: 02-6 SR: 872
LEFT MUN: KEATING T RIGHT MUN: KEATING T

	0350/0804	LEN=0035	INSTALLED	UNKN
		015 "DIA	CIRC CONCR	
	0350/0454	LEN=0054	INSTALLED	UNKN
		015 "DIA	CIRC CONCR	
	0350/0179	LEN=0036	INSTALLED	UNKN
		015 "DIA	CIRC CONCR	
	0350/0007	LEN=0035	INSTALLED	UNKN
081497 FT	081497 FT	1 0 00104	0 00 0462+53	
	5 0350/0000	LENGTH(AH	2402 BK 2711)	
		015 "DIA	CIRC CONCR	
	0340/2436	LEN=0040	INSTALLED	UNKN
		015 "DIA	CIRC CONCR	
	0340/1830	LEN=0040	INSTALLED	UNKN
		018 "DIA	CIR PLASTIC	
	0340/1808	LEN=0040	INSTALLED	2016
		015 "DIA	CIRC CONCR	
	0340/1478	LEN=0054	INSTALLED	UNKN
		018 "DIA	CIRC CONCR	
	0340/1136	LEN=0040	INSTALLED	UNKN
		015 "DIA	CIRC CONCR	
	0340/0870	LEN=0038	INSTALLED	UNKN
		015 "DIA	CIRC CONCR	
	0340/0576	LEN=0054	INSTALLED	UNKN
		015 "DIA	CIRC CONCR	
	0340/0275	LEN=0040	INSTALLED	UNKN
		KEATING		
	0340/0092	AUSTIN B		
078786 FT	078786 FT	1 0 00104	0 00 0435+53	
	5 0340/0000	LENGTH(AH	2711 BK 2086)	
		024 "DIA	CIRC METAL	
	0330/2056	LEN=0054	INSTALLED	UNKN
		018 "DIA	CIRC METAL	
	0330/1270	LEN=0054	INSTALLED	UNKN
		012 "DIA	CIRC METAL	
	0330/1090	LEN=0037	INSTALLED	UNKN
		018 "DIA	CIRC METAL	
	0330/0417	LEN=0038	INSTALLED	UNKN
076700 FT	076700 FT	1 0 00104	0 00 0414+67	
	5 0330/0000	LENGTH(AH	2086 BK 2858)	
		012 "DIA	CIRC METAL	
	0320/2856	LEN=0038	INSTALLED	UNKN
		018 "DIA	CIRC METAL	
	0320/2628	LEN=0036	INSTALLED	UNKN
		018 "DIA	CIRC METAL	
	0320/2380	LEN=0036	INSTALLED	UNKN
		042 "H 60 "W	ELLIP METAL	
	0320/1851	LEN=0050	INSTALLED	UNKN

DIR: B TOTAL LEN: 26.612 MI. DIST: 02-6 SR: 872
LEFT MUN: AUSTIN B RIGHT MUN: AUSTIN B

EXTRACT DATE: 11/25/2024 ROADWAY MANAGEMENT SYSTEM PAGE NUMBER: 147
PRINT DATE: 11/26/2024 SLD COUNTY/SR - ANNUAL PRINT COUNTY: POTTER

DIR: B TOTAL LEN: 26.612 MI. DIST: 02-6 SR: 872
LEFT MUN: AUSTIN B RIGHT MUN: AUSTIN B

066573 FT

064213 FT

061535 FT

0290/2149	021 "DIA CIRC METAL LEN=0054 INSTALLED UNKN
0290/1099	015 "DIA CIRC METAL LEN=0034 INSTALLED UNKN
0290/0985	AUSTIN PORTAGE T
0290/0909	020"H 28"W ELLIP METAL LEN=0037 INSTALLED UNKN
	NC CO STELLO AV
0290/0177	018 "DIA CIRC METAL LEN=0048 INSTALLED UNKN
066573 FT	1 0 00488 0 00 0405+29
0290/0000	LENGTH(AH 2619 BK 2360)
0280/2124	015 "DIA CIRC METAL LEN=0031 INSTALLED UNKN
0280/1652	018 "DIA CIR PLASTIC LEN=0041 INSTALLED 2022
0280/0755	048 "DIA CIR PLASTIC LEN=0060 INSTALLED 2022
0280/0096	018 "DIA CIR PLASTIC LEN=0038 INSTALLED 2022
064213 FT	1 0 00488 0 00 0381+81
0280/0000	018 "DIA CIR PLASTIC LEN=0045 INSTALLED 2022
	LENGTH(AH 2360 BK 2678)
0270/2053	015 "DIA CIRC METAL LEN=0045 INSTALLED UNKN
0270/1612	018 "DIA CIRC METAL LEN=0035 INSTALLED UNKN
0270/1289	018 "DIA CIR PLASTIC LEN=0045 INSTALLED 2022
0270/0834	BMSSEN 52/0872/0270/0820 1 0 00488 0 00 0363+16
0270/0820	CLARK HOLLOW RUN BMSBG 52/0872/0270/0820
0270/0003	018 "DIA CIR PLASTIC LEN=0055 INSTALLED 2022
061535 FT	1 0 00488 0 00 0355+15
0270/0000	LENGTH(AH 2678 BK 2426)
0260/1867	018 "DIA CIR PLASTIC LEN=0054 INSTALLED 2022
0260/1411	018 "DIA CIR PLASTIC LEN=0050 INSTALLED 2022

EXTRACT DATE: 11/25/2024 ROADWAY MANAGEMENT SYSTEM PAGE NUMBER: 146
PRINT DATE: 11/26/2024 SLD COUNTY/SR - ANNUAL PRINT COUNTY: POTTER

DIR: B TOTAL LEN: 26.612 MI. DIST: 02-6 SR: 872
LEFT MUN: PORTAGE T RIGHT MUN: PORTAGE T

			018 "DIA CIR PLASTIC
	0260/1040	LEN=0044	INSTALLED 2022
		018 "DIA CIR PLASTIC	
	0260/0669	LEN=0040	INSTALLED 2010
		018 "DIA CIRC METAL	
	0260/0294	LEN=0041	INSTALLED UNKN
		018 "DIA CIR PLASTIC	
	0260/0005	LEN=0041	INSTALLED 2022
059109 FT	059109 FT	1 0 00488	0 00 0330+76
	0260/0000	LENGTH(AH	2426 BK 0931)
		018 "DIA CIR PLASTIC	
	0254/0172	LEN=0045	INSTALLED 2023
058178 FT	058178 FT	0 0 00000	0 00 0321+45
	0254/0000	LENGTH(AH	0931 BK 1009)
	0252/0654	BMSSEN 52/0872/0252/0550	0 0 00000
		0 0 00000	0 00 0000+00
		FREEMAN RUN	
	0252/0550	BMSBG 52/0872/0252/0550	
PORTAGE RD (T511)	0252/0484		
	057169 FT	0 0 00000	0 00 0000+00
	0252/0000	LENGTH(AH	1009 BK 0735)
		015 "DIA CIRC CONCR	
	0250/0634	LEN=0035	INSTALLED UNKN
		024 "DIA CIRC CONCR	
	0250/0199	LEN=0042	INSTALLED UNKN
		024 "DIA CIRC CONCR	
	0250/0007	LEN=0035	INSTALLED UNKN
056434 FT	056434 FT	1 0 00488	0 00 0303+64
	0250/0000	LENGTH(AH	0735 BK 2678)
		024 "DIA CIRC CONCR	
	0240/2285	LEN=0041	INSTALLED UNKN
		018 "DIA CIR PLASTIC	
	0240/1856	LEN=0050	INSTALLED 2022
		018 "DIA CIR PLASTIC	
	0240/1504	LEN=0045	INSTALLED 2022
		018 "DIA CIR PLASTIC	
	0240/0870	LEN=0060	INSTALLED 2006
STINER ST (T525)	0240/0748		
STATE ST (T524)	0240/0461		
		BMSSEN 52/0872/0240/0000	
		PORTAGE	
		SYLVANIA T	
053756 FT	0240/0125	1 0 00488	0 00 0278+11
	053756 FT	FIRST FK SINNEMAHONING	
		BMSBG 52/0872/0240/0000	

EXTRACT DATE: 11/25/2024 ROADWAY MANAGEMENT SYSTEM PAGE NUMBER: 145
PRINT DATE: 11/26/2024 SLD COUNTY/SR - ANNUAL PRINT COUNTY: POTTER

DIR: B TOTAL LEN: 26.612 MI. DIST: 02-6 SR: 872
LEFT MUN: SYLVANIA T RIGHT MUN: SYLVANIA T

052549 FT

050239 FT

047518 FT

5 0240/0000 LENGTH(AH 2678 BK 1207)
018 "DIA CIR PLASTIC
LEN=0049 INSTALLED 2022
013"H 17"W ELLIPTICAL*
0230/0342 LEN=0060 INSTALLED UNKN
FIRST FORK RD
0230/0314 (SR3003 SEG 0010/0000)
052549 FT 1 0 00488 0 00 0264+75
VILLAGE: COSTELLO
015"H 21"W ELLIP METAL
LEN=0040 INSTALLED 1999
5 0230/0000 LENGTH(AH 1207 BK 2310)
018 "DIA CIR PLASTIC
0220/1786 LEN=0040 INSTALLED 2022
024 "DIA CIR PLASTIC
0220/1368 LEN=0045 INSTALLED 1999
015"H 21"W ELLIP METAL
0220/1221 LEN=0040 INSTALLED 1999
015"H 21"W ELLIP METAL
0220/0718 LEN=0054 INSTALLED 1999
015"H 21"W ELLIP METAL
0220/0285 LEN=0040 INSTALLED 1999
050239 FT 1 0 00488 0 00 0241+65
015"H 21"W ELLIP METAL
LEN=0054 INSTALLED 1999
5 0220/0000 LENGTH(AH 2310 BK 2721)
018 "DIA CIRC METAL
0210/2519 LEN=0060 INSTALLED UNKN
018 "DIA CIR PLASTIC
0210/1558 LEN=0044 INSTALLED UNKN
018 "DIA CIR PLASTIC
0210/1288 LEN=0034 INSTALLED 1999
018 "DIA CIR PLASTIC
0210/1136 LEN=0039 INSTALLED 1999
018 "DIA CIR PLASTIC
0210/0541 LEN=0054 INSTALLED 2022
047518 FT 1 0 00488 0 00 0214+44
5 0210/0000 LENGTH(AH 2721 BK 2533)
018 "DIA CIRC METAL
0200/1491 LEN=0034 INSTALLED UNKN
060 "DIA CIRC CONCR
0200/1114 LEN=0071 INSTALLED 2000
018 "DIA CIR PLASTIC
0200/0423 LEN=0054 INSTALLED 1999

EXTRACT DATE: 11/25/2024 ROADWAY MANAGEMENT SYSTEM PAGE NUMBER: 144
PRINT DATE: 11/26/2024 SLD COUNTY/SR - ANNUAL PRINT COUNTY: POTTER

DIR: B TOTAL LEN: 26.612 MI. DIST: 02-6 SR: 872
LEFT MUN: SYLVANIA T RIGHT MUN: SYLVANIA T

044985 FT

0200/0003
044985 FT
0200/0000

018 "DIA CIR PLASTIC
LEN=0054 INSTALLED UNKN
1 0 00488 0 00 0189+11
LENGTH(AH 2533 BK 2542)

0190/2327

018 "DIA CIR PLASTIC
LEN=0054 INSTALLED 1999

0190/1869

015 "DIA CIR PLASTIC
LEN=0054 INSTALLED 1999

0190/1480

018 "DIA CIR PLASTIC
LEN=0054 INSTALLED 1999

0190/1027

018 "DIA CIR PLASTIC
LEN=0054 INSTALLED 1999

0190/0889

024 "DIA CIR PLASTIC
LEN=0054 INSTALLED 1997

0190/0636

018 "DIA CIR PLASTIC
LEN=0039 INSTALLED 1999

042443 FT

0190/0417
042443 FT
0190/0000

LEN=0054 INSTALLED 1999
1 0 00488 0 00 0163+69
LENGTH(AH 2542 BK 2476)

0180/2476

018 "DIA CIR PLASTIC
LEN=0054 INSTALLED 1999

0180/2052

018 "DIA CIR PLASTIC
LEN=0039 INSTALLED 1999

0180/1956

018 "DIA CIR PLASTIC
LEN=0039 INSTALLED 1999

0180/1582

SYLVANIA
WHARTON T

0180/1277

018 "DIA CIR PLASTIC
LEN=0054 INSTALLED 1999

0180/1008

018 "DIA CIR PLASTIC
LEN=0039 INSTALLED 1999

0180/0848

018 "DIA CIR PLASTIC
LEN=0039 INSTALLED 1999

0180/0561

018 "DIA CIR PLASTIC
LEN=0050 INSTALLED 2022

039967 FT

0180/0415
039967 FT
0180/0000

030 "DIA CIRC CONCR
LEN=0050 INSTALLED UNKN
1 0 00488 0 00 0138+93
LENGTH(AH 2476 BK 2272)

0170/1306

018 "DIA CIRC METAL
LEN=0042 INSTALLED UNKN

0170/1116

015 "H 18 "W ELLIP CONC
LEN=0032 INSTALLED UNKN

0170/0250

015 "H 21 "W ELLIP METAL
LEN=0056 INSTALLED UNKN
NELSON RUN RD

EXTRACT DATE: 11/25/2024 ROADWAY MANAGEMENT SYSTEM PAGE NUMBER: 143
PRINT DATE: 11/26/2024 SLD COUNTY/SR - ANNUAL PRINT COUNTY: POTTER

DIR: B TOTAL LEN: 26.612 MI. DIST: 02-6 SR: 872
LEFT MUN: WHARTON T RIGHT MUN: WHARTON T

037695 FT

0170/0223 (T300)
037695 FT 1 0 00488 0 00 0116+21
5 0170/0000 LENGTH(AH 2272 BK 1533)
018 "DIA CIRC METAL
0160/1352 LEN=0076 INSTALLED UNKN
0160/1003 BMSSEN 52/0872/0160/0966
1 0 00488 0 00 0110+31
NELSON RUN
0160/0966 BMSBG 52/0872/0160/0966
015 "DIA CIRC METAL
0160/0596 LEN=0090 INSTALLED UNKN
018 "DIA CIRC METAL
0160/0192 LEN=0096 INSTALLED UNKN
018 "DIA CIRC METAL
0160/0005 LEN=0050 INSTALLED UNKN
036162 FT 1 0 00488 0 00 0100+88
5 0160/0000 LENGTH(AH 1533 BK 3110)

036162 FT

0150/1327 018 "DIA CIR PLASTIC
LEN=0034 INSTALLED UNKN
0150/1296 BMSSEN 52/0872/0150/1277
1 0 00488 0 00 0082+21
LITTLE NELSON RUN
0150/1277 BMSBG 52/0872/0150/1277

033052 FT

0150/0441 018 "DIA CIRC METAL
LEN=0045 INSTALLED UNKN
033052 FT 1 0 00488 0 00 0069+78
NC CO STELLO RD
5 0150/0000 LENGTH(AH 3110 BK 2520)
024 "DIA CIRC METAL
0140/2461 LEN=0045 INSTALLED UNKN
018 "DIA CIRC METAL
0140/1961 LEN=0038 INSTALLED UNKN
015 "DIA CIRC METAL
0140/1746 LEN=0045 INSTALLED UNKN
015 "DIA CIRC METAL
0140/1497 LEN=0045 INSTALLED UNKN
024 "DIA CIRC METAL
0140/1303 LEN=0041 INSTALLED UNKN
0140/0282 024 "DIA CIRC METAL
LEN=0050 INSTALLED UNKN
018 "DIA CIR PLASTIC
0140/0238 LEN=0040 INSTALLED 2007
015 "DIA CIRC METAL

EXTRACT DATE: 11/25/2024 ROADWAY MANAGEMENT SYSTEM PAGE NUMBER: 142
PRINT DATE: 11/26/2024 SLD COUNTY/SR - ANNUAL PRINT COUNTY: POTTER

DIR: B TOTAL LEN: 26.612 MI. DIST: 02-6 SR: 872
LEFT MUN: WHARTON T RIGHT MUN: WHARTON T

030532 FT

0140/0051 LEN=0050 INSTALLED UNKN
030532 FT 1 0 00488 0 00 0044+58
5 0140/0000 LENGTH(AH 2520 BK 2181)
015 "DIA CIRC METAL
0130/1805 LEN=0036 INSTALLED UNKN
015 "DIA CIRC METAL
0130/1393 LEN=0040 INSTALLED UNKN

028351 FT

0130/0656 015 "DIA CIRC METAL
LEN=0036 INSTALLED UNKN
0130/0274 015 "DIA CIRC METAL
LEN=0036 INSTALLED UNKN
013 "H 17 "W ELLIP METAL
0130/0015 LEN=0036 INSTALLED UNKN
028351 FT 1 0 00488 0 00 0022+77
5 0130/0000 LENGTH(AH 2181 BK 2277)

026074 FT

0120/1609 024 "DIA CIRC METAL
LEN=0064 INSTALLED UNKN
0120/1363 024 "DIA CIRC METAL
LEN=0066 INSTALLED UNKN
030 "DIA CIRC METAL
0120/1084 LEN=0064 INSTALLED UNKN
030 "DIA CIRC METAL
0120/0872 LEN=0064 INSTALLED UNKN
018 "DIA CIRC METAL
0120/0608 LEN=0054 INSTALLED UNKN
024 "DIA CIRC METAL
0120/0030 LEN=0096 INSTALLED UNKN
026074 FT 1 0 00488 0 00 0000+00

BONNIE LN
(T546)
5 0120/0000 LENGTH(AH 2277 BK 1378)
0110/1068 BMSBN 52/0872/0110/0960
2 0 52001 0 00 0256+44
E FORK SINNEMAHONING CR
BMSBG 52/0872/0110/0960
EAST FORK RD
0110/0894 (SR3001 SEG 0008/0000)

024696 FT

0110/0244 024 "DIA CIRC METAL
LEN=0078 INSTALLED UNKN
024696 FT 2 0 52001 0 00 0246+80
5 0110/0000 LENGTH(AH 1378 BK 2257)
024 "DIA CIR PLASTIC
0100/2153 LEN=0065 INSTALLED UNKN
024 "DIA CIRC METAL
0100/1883 LEN=0078 INSTALLED UNKN
024 "DIA CIR PLASTIC
0100/1588 LEN=0075 INSTALLED UNKN

EXTRACT DATE: 11/25/2024 ROADWAY MANAGEMENT SYSTEM PAGE NUMBER: 141
PRINT DATE: 11/26/2024 SLD COUNTY/SR - ANNUAL PRINT COUNTY: POTTER

DIR: B TOTAL LEN: 26.612 MI. DIST: 02-6 SR: 872
LEFT MUN: WHARTON T RIGHT MUN: WHARTON T

FISHERMANS LN
(T548)

022439 FT

0090/2228

019834 FT

017673 FT

0100/0446	024 "DIA CIR PLASTIC LEN=0060 INSTALLED UNKN
0100/0210	024 "DIA CIRC METAL LEN=0090 INSTALLED UNKN
022439 FT	2 0 52001 0 00 0224+23 ELK LICK RD (T301)
0100/0000	LENGTH(AH 2257 BK 2605) ELK LICK RUN STRUCTURE LENGTH 9 FT
0090/2550	BMSID 52/0872/0090/2550
0090/1543	BMSID 52/0872/0090/1317 2 0 52001 0 00 0211+33 FIRST FORK SINNEMAHONIN
0090/1317	BMSBG 52/0872/0090/1317 018 "DIA CIRC METAL
0090/1040	LEN=0100 INSTALLED UNKN
019834 FT	2 0 52001 0 00 0198+22 061"H 84"W ELLIP METAL LEN=0078 INSTALLED UNKN
0090/0000	LENGTH(AH 2605 BK 2161) CREEK VIEW RD (T548)
0080/1859	030 "DIA CIRC METAL LEN=0075 INSTALLED UNKN
0080/1771	030 "DIA CIRC METAL LEN=0068 INSTALLED UNKN
0080/1474	024 "DIA CIRC METAL LEN=0068 INSTALLED UNKN
0080/1261	018 "DIA CIRC METAL LEN=0055 INSTALLED UNKN
0080/0076	2 0 52001 0 00 0176+62 CREEK VIEW RD (T548)
017673 FT	LENGTH(AH 2161 BK 2688) 012"H 15"W ELLIPTICAL*
0070/2503	LEN=0070 INSTALLED UNKN
0070/2245	024 "DIA CIRC METAL LEN=0083 INSTALLED UNKN
0070/1952	024 "DIA CIR PLASTIC LEN=0090 INSTALLED UNKN

EXTRACT DATE: 11/25/2024 ROADWAY MANAGEMENT SYSTEM PAGE NUMBER: 140
PRINT DATE: 11/26/2024 SLD COUNTY/SR - ANNUAL PRINT COUNTY: POTTER

DIR: B TOTAL LEN: 26.612 MI. DIST: 02-6 SR: 872
LEFT MUN: WHARTON T RIGHT MUN: WHARTON T

BAILEY RUN RD
(FRST)

0070/0148
014985 FT

012476 FT

009990 FT

2 0 52001 0 00 0074+87 007495 FT
CASH LONG RD

0070/1627	024 "DIA CIRC METAL LEN=0080	INSTALLED UNKN
0070/0935	030 "DIA CIRC METAL LEN=0083	INSTALLED UNKN
0070/0318	036 "DIA CIRC METAL LEN=0070	INSTALLED UNKN
0070/0040 014985 FT	BMS EN 52/0872/0070/0000 2 0 52001 0 00 0150+00 BAILEY RUN BMSBG 52/0872/0070/0000 LENGTH(AH 2688 BK 2509)	
0070/0000	024 "DIA CIRC METAL LEN=0086	INSTALLED UNKN
0060/2057	024 "DIA CIRC METAL LEN=0072	INSTALLED UNKN
0060/1500	018 "DIA CIRC METAL LEN=0080	INSTALLED UNKN
0060/1267	018 "DIA CIRC METAL LEN=0080	INSTALLED UNKN
0060/0840	024 "DIA CIRC METAL LEN=0066	INSTALLED UNKN
0060/0164 012476 FT	2 0 52001 0 00 0124+67 LENGTH(AH 2509 BK 2486)	
0060/0000	024 "DIA CIRC METAL LEN=0066	INSTALLED UNKN
0050/2295	018 "DIA CIRC METAL LEN=0066	INSTALLED UNKN
0050/1750	018 "DIA CIRC METAL LEN=0066	INSTALLED UNKN
0050/1393	024 "DIA CIRC METAL LEN=0066	INSTALLED UNKN
0050/1041	024 "DIA CIRC METAL LEN=0066	INSTALLED UNKN
009990 FT 0050/0000	2 0 52001 0 00 0099+81 LENGTH(AH 2486 BK 2495)	
0040/1800	024 "DIA CIRC METAL LEN=0080	INSTALLED UNKN
0040/0345 007495 FT	024 "DIA CIRC METAL LEN=0080	INSTALLED UNKN

EXTRACT DATE: 11/25/2024 ROADWAY MANAGEMENT SYSTEM PAGE NUMBER: 139
PRINT DATE: 11/26/2024 SLD COUNTY/SR - ANNUAL PRINT COUNTY: POTTER

DIR: B TOTAL LEN: 26.612 MI. DIST: 02-6 SR: 872
LEFT MUN: WHARTON T RIGHT MUN: WHARTON T

(T548)	0040/0000	==	5 0040/0000	LENGTH(AH 2495 BK 2174)
		---		053"H 83"W ELLIP METAL
			0030/2098	LEN=0064 INSTALLED UNKN
NORTH BERGE RUN RD	0030/1380	==		
(T548)				
	005321 FT		5 005321 FT	2 0 52001 0 00 0053+14
			5 0030/0000	LENGTH(AH 2174 BK 2782)
		---		061"H 84"W ELLIP METAL
			0020/1944	LEN=0080 INSTALLED 1969

			0020/1091	BMS EN 52/0872/0020/1067
		---		2 0 52001 0 00 0036+08
				BERGE RUN
		---	0020/1067	BMS BG 52/0872/0020/1067
		---		024 "DIA CIRC METAL
	002539 FT		0020/0040	LEN=0096 INSTALLED UNKN
			002539 FT	2 0 52001 0 00 0025+00
			5 0020/0000	LENGTH(AH 2782 BK 2539)
SOUTH BERGE RUN RD	0010/2006	==		
(T548)				
		---	0010/1929	030 "DIA CIRC METAL
				LEN=0066 INSTALLED UNKN
		---	0010/1602	024 "DIA CIRC METAL
				LEN=0066 INSTALLED UNKN
		---	0010/1302	024 "DIA CIRC METAL
				LEN=0066 INSTALLED UNKN
		---	0010/1048	024 "DIA CIRC METAL
				LEN=0096 INSTALLED UNKN
		---	0010/0776	036 "DIA CIRC METAL
				LEN=0066 INSTALLED UNKN
		---		PARK RD
			0010/0681	(PARK)
		---		030 "DIA CIRC METAL
			0010/0496	LEN=0072 INSTALLED UNKN
		---		030 "DIA CIRC METAL
			0010/0200	LEN=0066 INSTALLED UNKN
	000000 FT		000000 FT	2 0 52001 0 00 0000+00
				NC S I N NEMA HONING RD
			INTER-BK	STEVENSON DAM RD
				(SR0872 SEG 0270/2269)
				MFC BEGIN = D
				BK-CAMERON (12)
		---	5 0010/0000	LENGTH(AH 2539 BK 0000)

EXTRACT DATE: 11/25/2024 ROADWAY MANAGEMENT SYSTEM PAGE NUMBER: 138
PRINT DATE: 11/26/2024 SLD COUNTY/SR - ANNUAL PRINT COUNTY: POTTER

DIR: B TOTAL LEN: 6.764 MI. DIST: 02-6 SR: 607
LEFT MUN: AUSTIN B RIGHT MUN: AUSTIN B

RUGBARGER ST (BORO)	035713 FT 0150/0894	==	035713 FT	COSTELLO AV (SR0872 SEG 0310/0000) BMSSEN 52/0607/0150/0831 018 "DIA CIRC METAL LEN=0062 INSTALLED UNKN 1 0 00104 0 00 0360+48 FREEMAN RUN
		==	0150/0831	BMSBG 52/0607/0150/0831
RAILROAD ST (BORO)	0150/0776	==	0150/0621	GOODYEAR ST (BORO) 018 "DIA CIRC METAL LEN=0056 INSTALLED UNKN
TURNER ST (BORO)	0150/0534	==	0150/0386	018 "DIA CIRC METAL LEN=0031 INSTALLED UNKN GOODYEAR ST (BORO) 024 "DIA CIR PLASTIC LEN=0036 INSTALLED UNKN
ORCHARD RD (BORO)	0150/0237	==	0150/0220	018 "DIA CIRC CONCR LEN=0044 INSTALLED UNKN 1 0 00104 0 00 0352+24 GARRETSON ST (BORO) LENGTH(AH 0894 BK 2398) 018 "DIA CIR PLASTIC LEN=0043 INSTALLED UNKN
	034819 FT	==	0140/1821	
		==	0140/0150	018 "DIA CIR PLASTIC LEN=0040 INSTALLED 2010 1 0 00104 0 00 0328+33 048"H 60"W CON BOX CUL LEN=0030 INSTALLED UNKN LENGTH(AH 2398 BK 2847)
	032421 FT	==	0130/2550	HORN HOLLOW RD (BORO) 024 "DIA CIR PLASTIC LEN=0060 INSTALLED UNKN
WATKINS RD (BORO)	0130/2824	==	0130/2549	

EXTRACT DATE: 11/25/2024 ROADWAY MANAGEMENT SYSTEM PAGE NUMBER: 137
PRINT DATE: 11/26/2024 SLD COUNTY/SR - ANNUAL PRINT COUNTY: POTTER

DIR: B TOTAL LEN: 6.764 MI. DIST: 02-6 SR: 607
LEFT MUN: AUSTIN B RIGHT MUN: AUSTIN B

029574 FT

027144 FT

023821 FT

0130/2227	018 "DIA	CIRC METAL
	LEN=0050	INSTALLED UNKN
0130/1795	018 "DIA	CIR PLASTIC
	LEN=0036	INSTALLED UNKN
0130/1230	018 "DIA	CIR PLASTIC
	LEN=0029	INSTALLED UNKN
0130/0570	018 "DIA	CIR PLASTIC
029574 FT	LEN=0036	INSTALLED UNKN
	1 0 00104	0 00 0300+10
	018 "DIA	CIR PLASTIC
	LEN=0040	INSTALLED 1999
0130/0000	LENGTH(AH	2847 BK 2430)
	018 "DIA	CIRC METAL
0120/2367	LEN=0053	INSTALLED UNKN
	018 "DIA	CIR PLASTIC
0120/1841	LEN=0040	INSTALLED 2013
	018 "DIA	CIR PLASTIC
0120/1624	LEN=0040	INSTALLED 2013
	018 "DIA	CIR PLASTIC
0120/1214	LEN=0060	INSTALLED 2013
	AUSTIN	
0120/0920	PORTAGE T	
	018 "DIA	CIR PLASTIC
0120/0889	LEN=0040	INSTALLED 2009
	018 "DIA	CIR PLASTIC
0120/0434	LEN=0030	INSTALLED 2009
	COWLEY HILL RD	
0120/0339	(SR3002 SEG	0110/3314)
027144 FT	1 0 00104	0 00 0275+49
	018 "DIA	CIR PLASTIC
	LEN=0031	INSTALLED UNKN
	NC MA IN ST	
0120/0000	LENGTH(AH	2430 BK 3323)
	018 "DIA	CIR PLASTIC
0110/2752	LEN=0040	INSTALLED 2008
	015 "DIA	CIRC METAL
0110/1868	LEN=0035	INSTALLED UNKN
	036 "DIA	CIRC METAL
0110/1609	LEN=0038	INSTALLED UNKN
	018 "DIA	CIR PLASTIC
0110/1442	LEN=0040	INSTALLED 2008
	018 "DIA	CIR PLASTIC
0110/1051	LEN=0037	INSTALLED UNKN
	018 "DIA	CIR PLASTIC
0110/0612	LEN=0040	INSTALLED UNKN
	018 "DIA	CIRC METAL
0110/0013	LEN=0041	INSTALLED UNKN
023821 FT	1 0 00104	0 00 0242+26

EXTRACT DATE: 11/25/2024 ROADWAY MANAGEMENT SYSTEM PAGE NUMBER: 136
PRINT DATE: 11/26/2024 SLD COUNTY/SR - ANNUAL PRINT COUNTY: POTTER

DIR: B TOTAL LEN: 6.764 MI. DIST: 02-6 SR: 607
LEFT MUN: PORTAGE T RIGHT MUN: PORTAGE T

GASWELL RD
(FRST)

0100/0222

022222 FT

019670 FT

017017 FT

5	0110/0000	LENGTH(AH 3323 BK 1599)
		024 "DIA CIR PLASTIC
-- --	0100/1333	LEN=0040 INSTALLED 1999
-- --	0100/0864	PORTAGE
		KEATING T
-- --	0100/0633	015 "DIA CIRC METAL
		LEN=0040 INSTALLED UNKN
		024 "DIA CIR PLASTIC
-- --	0100/0190	LEN=0034 INSTALLED UNKN
	022222 FT	1 0 00104 0 00 0226+55
		015 "DIA CIR PLASTIC
		LEN=0037 INSTALLED UNKN
-- --	5 0100/0000	LENGTH(AH 1599 BK 2552)
-- --		018 "DIA CIRC METAL
-- --	0090/2157	LEN=0040 INSTALLED UNKN
-- --		018 "DIA CIR PLASTIC
	0090/1925	LEN=0032 INSTALLED UNKN
-- --		018 "DIA CIR PLASTIC
-- --	0090/1187	LEN=0033 INSTALLED UNKN
-- --		015 "DIA CIRC METAL
-- --	0090/0895	LEN=0049 INSTALLED UNKN
-- --		024 "DIA CIRC METAL
-- --	0090/0530	LEN=0046 INSTALLED UNKN
		024 "DIA CIR PLASTIC
-- --	0090/0356	LEN=0042 INSTALLED UNKN
	019670 FT	1 0 00104 0 00 0201+03
-- --	5 0090/0000	LENGTH(AH 2552 BK 2653)
		018 "DIA CIR PLASTIC
-- --	0080/2648	LEN=0040 INSTALLED 2013
-- --		015 "DIA CIRC METAL
	0080/2227	LEN=0041 INSTALLED UNKN
-- --		015 "DIA CIRC METAL
-- --	0080/1572	LEN=0040 INSTALLED UNKN
-- --		018 "DIA CIRC METAL
-- --	0080/1002	LEN=0038 INSTALLED UNKN
-- --		015 "DIA CIRC METAL
-- --	0080/0465	LEN=0035 INSTALLED UNKN
	017017 FT	1 0 00104 0 00 0174+47
		060"H 60"W CON BOX CUL
		LEN=0034 INSTALLED UNKN
-- --	5 0080/0000	LENGTH(AH 2653 BK 2202)
-- --		018 "DIA CIR PLASTIC
-- --	0070/2053	LEN=0032 INSTALLED UNKN
-- --		018 "DIA CIR PLASTIC
-- --	0070/1211	LEN=0027 INSTALLED UNKN

EXTRACT DATE: 11/25/2024 ROADWAY MANAGEMENT SYSTEM PAGE NUMBER: 135
PRINT DATE: 11/26/2024 SLD COUNTY/SR - ANNUAL PRINT COUNTY: POTTER

DIR: B TOTAL LEN: 6.764 MI. DIST: 02-6 SR: 607
LEFT MUN: KEATING T RIGHT MUN: KEATING T

014815 FT

0070/0323 015 "DIA CIRC METAL
014815 FT LEN=0040 INSTALLED UNKN
5 0070/0000 1 0 00104 0 00 0152+48
LENGTH(AH 2202 BK 2867)
018 "DIA CIRC METAL
LEN=0048 INSTALLED UNKN

0060/2857

0060/2255 018 "DIA CIR PLASTIC
LEN=0050 INSTALLED 1999

0060/1497 018 "DIA CIR PLASTIC
LEN=0045 INSTALLED 1999

0060/1138 018 "DIA CIR PLASTIC
LEN=0035 INSTALLED UNKN

0060/0722 018 "DIA CIR PLASTIC
LEN=0040 INSTALLED 1999

0060/0290 018 "DIA CIR PLASTIC
LEN=0034 INSTALLED UNKN

0060/0060 018 "DIA CIR PLASTIC
LEN=0034 INSTALLED UNKN

011948 FT

011948 FT 1 0 00104 0 00 0123+47
5 0060/0000 LENGTH(AH 2867 BK 2957)
018 "DIA CIR PLASTIC

0050/2752 LEN=0033 INSTALLED UNKN

0050/2438 018 "DIA CIR PLASTIC
LEN=0039 INSTALLED 1999

0050/1941 018 "DIA CIR PLASTIC
LEN=0034 INSTALLED UNKN

0050/1287 018 "DIA CIR PLASTIC
LEN=0048 INSTALLED 1999

0050/1018 018 "DIA CIR PLASTIC
LEN=0032 INSTALLED UNKN

0050/0603 018 "DIA CIR PLASTIC
LEN=0031 INSTALLED UNKN

0050/0216 018 "DIA CIR PLASTIC
LEN=0040 INSTALLED 2008

008991 FT

008991 FT 1 0 00104 0 00 0093+80
060"H 60"W CON BOX CUL
LEN=0034 INSTALLED UNKN
5 0050/0000 LENGTH(AH 2957 BK 1851)
(APRA) PADOT STOCKPILE
PADOT STOCKPILE #10 RD
(GOVT)

0040/1720 015 "DIA CIRC METAL
LEN=0041 INSTALLED UNKN

0040/1602 018 "DIA CIR PLASTIC
LEN=0037 INSTALLED UNKN

0040/1368 018 "DIA CIR PLASTIC

POE

EXTRACT DATE: 11/25/2024 ROADWAY MANAGEMENT SYSTEM PAGE NUMBER: 134
PRINT DATE: 11/26/2024 SLD COUNTY/SR - ANNUAL PRINT COUNTY: POTTER

DIR: B TOTAL LEN: 6.764 MI. DIST: 02-6 SR: 607
LEFT MUN: KEATING T RIGHT MUN: KEATING T

Station	Length	Material	Notes
007140 FT	0040/0984	LEN=0032 INSTALLED UNKN	
	0040/0550	LEN=0035 INSTALLED UNKN	
	007140 FT	1 0 00104 0 00 0075+10	
	0040/0000	LENGTH(AH 1851 BK 1861)	
	0030/1851	LEN=0040 INSTALLED 2008	
	0030/1680	LEN=0044 INSTALLED UNKN	
005279 FT	0030/0737	015"H 30"W ELLIP METAL LEN=0042 INSTALLED UNKN	
	0030/0330	LEN=0035 INSTALLED UNKN	
	005279 FT	1 0 00104 0 00 0056+37	
	0030/0000	LENGTH(AH 1861 BK 3057)	
	0020/2796	LEN=0040 INSTALLED 2008	
(TBK) REED RUN RD (T308)	0020/1858		
	0020/1157	018"DIA CIRC METAL LEN=0041 INSTALLED UNKN	
	0020/0748	018"DIA CIR PLASTIC LEN=0035 INSTALLED 2001	
	0020/0292	018"DIA CIR PLASTIC LEN=0040 INSTALLED UNKN	
002222 FT	0020/0008	018"DIA CIR PLASTIC LEN=0049 INSTALLED UNKN	
	002222 FT	1 0 00104 0 00 0025+49	
	0020/0000	LENGTH(AH 3057 BK 2222)	
	0010/1886	018"DIA CIR PLASTIC LEN=0050 INSTALLED 1999	
	0010/0566	024"DIA CIR PLASTIC LEN=0060 INSTALLED 2001	
	0010/0215	015"H 21"W ELLIP METAL LEN=0045 INSTALLED 2001	
000000 FT	000000 FT	1 0 00104 0 00 0003+05	
		VILLAGE: KEATING SUMMIT	
		NC KEATING SUMMIT RD	
		KEATING SUMMIT RD	
		(SR0155 SEG 0130/0218)	
KEATING SUMMIT RD (SR0155 SEG 0130/0218)	0010/0000	MFC BEGIN = D	
	0010/0000	LENGTH(AH 2222 BK 0000)	












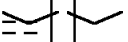














EXTRACT DATE: 11/25/2024 ROADWAY MANAGEMENT SYSTEM PAGE NUMBER: 133
PRINT DATE: 11/26/2024 SLD COUNTY/SR - ANNUAL PRINT COUNTY: POTTER

DIR: B TOTAL LEN: 17.131 MI. DIST: 02-6 SR: 449
LEFT MUN: GENESEE T RIGHT MUN: GENESEE T

	090452 FT		090452 FT		
			INTER-AHD	NEW YORK	STATE LINE
			0370/2444	(STBD)	
				018 "DIA	CIRC CONCR
			0370/2170	LEN=0046	INSTALLED UNKN
				018 "DIA	CIRC CONCR
			0370/1906	LEN=0080	INSTALLED UNKN
				018 "DIA	CIRC CONCR
			0370/1622	LEN=0049	INSTALLED UNKN
				060 "DIA	CIRC CONCR
			0370/1300	LEN=0056	INSTALLED UNKN
				018 "DIA	CIRC CONCR
			0370/0910	LEN=0060	INSTALLED UNKN
				018 "DIA	CIRC CONCR
			0370/0666	LEN=0070	INSTALLED UNKN
				018 "DIA	CIRC CONCR
			0370/0054	LEN=0052	INSTALLED 2000
RIDGE RD	088008 FT		088008 FT	1 0 00318	0 00 0482+52
(T417)	0370/0000		NC GE	ENESEE ST	
			0370/0000	LENGTH(AH	2444 BK 1648)
				015 "DIA	CIRC CONCR
			0360/1459	LEN=0036	INSTALLED UNKN
				SHONGO ST	
			0360/1386	(T543)	
				015 "DIA	CIRC CONCR
			0360/1217	LEN=0040	INSTALLED UNKN
				COMMERCIAL ST	
			0360/1122	(SR1010	SEG 0010/0000)
				018 "DIA	CIRC CONCR
			0360/0981	LEN=0030	INSTALLED UNKN
				018 "DIA	CIRC CONCR
			0360/0973	LEN=0012	INSTALLED UNKN
				018 "DIA	CIRC CONCR
			0360/0943	LEN=0040	INSTALLED UNKN
				018 "DIA	CIRC CONCR
			0360/0720	LEN=0050	INSTALLED UNKN
				RIVER RD	
				(T415)	
			0360/0357	018 "DIA	CIRC CONCR
				LEN=0036	INSTALLED UNKN
			0360/0280		

EXTRACT DATE: 11/25/2024 ROADWAY MANAGEMENT SYSTEM PAGE NUMBER: 132
PRINT DATE: 11/26/2024 SLD COUNTY/SR - ANNUAL PRINT COUNTY: POTTER

DIR: B TOTAL LEN: 17.131 MI. DIST: 02-6 SR: 449
LEFT MUN: GENESEE T RIGHT MUN: GENESEE T

	086360 FT		0360/0071 BMS EN 52/0449/0360/0000 086360 FT 1 0 00318 0 00 0465+77 NC MAIN ST
			WEST BR GENESEE RIVER BMSBG 52/0449/0360/0000
			5 0360/0000 LENGTH(AH 1648 BK 1877)
			0350/1717 018 "DIA CIRC CONCR LEN=0036 INSTALLED UNKN
			0350/1461 018 "DIA CIRC CONCR LEN=0036 INSTALLED UNKN
			CHURCH ST 0350/1451 (T418)
			018 "DIA CIRC CONCR LEN=0036 INSTALLED UNKN
			0350/1225 018 "DIA CIRC METAL LEN=0036 INSTALLED UNKN
			0350/1010 018 "DIA CIRC CONCR LEN=0045 INSTALLED 2002
ELLISBURG RD (SR0244 SEG 0360/0000)	0350/0817		SCHOOL ST 0350/0817 (SR0244 SEG 0360/0000)
			018 "DIA CIRC CONCR LEN=0061 INSTALLED 2002
			0350/0768 018 "DIA CIRC CONCR LEN=0045 INSTALLED UNKN
	084483 FT		084483 FT 1 0 00318 0 00 0447+00 VILLAGE: GENESEE
CEMETERY RD (T410)	0350/0000		5 0350/0000 LENGTH(AH 1877 BK 2381)
			018 "DIA CIRC CONCR LEN=0039 INSTALLED UNKN
			0340/2362 015 "DIA CIRC CONCR LEN=0048 INSTALLED UNKN
			0340/1946 018 "DIA CIR PLASTIC LEN=0040 INSTALLED 1997
			024 "DIA CIRC CONCR LEN=0042 INSTALLED UNKN
	082102 FT		082102 FT 1 0 00318 0 00 0423+19
			015 "DIA CIRC CONCR LEN=0038 INSTALLED UNKN
			5 0340/0000 LENGTH(AH 2381 BK 2812)
			015 "DIA CIRC CONCR LEN=0039 INSTALLED 2002
			0330/2607 015 "DIA CIRC CONCR LEN=0047 INSTALLED UNKN
			0330/2352 018 "DIA CIRC CONCR LEN=0038 INSTALLED UNKN
			0330/2097 018 "DIA CIRC CONCR LEN=0038 INSTALLED UNKN
			0330/1977 018 "DIA CIRC CONCR LEN=0038 INSTALLED UNKN

EXTRACT DATE: 11/25/2024 ROADWAY MANAGEMENT SYSTEM PAGE NUMBER: 131
PRINT DATE: 11/26/2024 SLD COUNTY/SR - ANNUAL PRINT COUNTY: POTTER
DIR: B TOTAL LEN: 17.131 MI. DIST: 02-6 SR: 449
LEFT MUN: GENESEE T RIGHT MUN: GENESEE T

079290 FT

076806 FT

074251 FT

0330/1753	015 "DIA	CIRC CONCR	
	LEN=0044	INSTALLED	UNKN
0330/1416	015 "DIA	CIRC CONCR	
	LEN=0043	INSTALLED	UNKN
0330/1096	015 "DIA	CIRC CONCR	
	LEN=0040	INSTALLED	UNKN
0330/0439	015 "DIA	CIRC CONCR	
	LEN=0054	INSTALLED	UNKN
0330/0029	015 "DIA	CIRC CONCR	
	LEN=0045	INSTALLED	2001
079290 FT	1 0 00318	0 00 0395+24	
	WINTERGREEN RD		
	(SR1018 SEG 0010/0000)		
0330/0000	LENGTH(AH	2812 BK 2484)	
	030 "DIA	CIRC CONCR	
0320/2441	LEN=0038	INSTALLED	UNKN
0320/2111	018 "DIA	CIRC CONCR	
	LEN=0036	INSTALLED	UNKN
0320/1812	030 "DIA	CIRC CONCR	
	LEN=0047	INSTALLED	UNKN
0320/1374	018 "DIA	CIRC CONCR	
	LEN=0040	INSTALLED	UNKN
0320/1044	015 "DIA	CIRC CONCR	
	LEN=0045	INSTALLED	UNKN
0320/0738	018 "DIA	CIRC CONCR	
	LEN=0045	INSTALLED	UNKN
0320/0417	018 "DIA	CIRC CONCR	
	LEN=0045	INSTALLED	UNKN
076806 FT	1 0 00318	0 00 0370+40	
0320/0000	LENGTH(AH	2484 BK 2555)	
	015 "DIA	CIRC CONCR	
0310/2219	LEN=0040	INSTALLED	UNKN
0310/1923	030 "DIA	CIRC CONCR	
	LEN=0040	INSTALLED	UNKN
0310/1371	015 "DIA	CIRC CONCR	
	LEN=0040	INSTALLED	UNKN
0310/1072	018 "DIA	CIRC CONCR	
	LEN=0035	INSTALLED	UNKN
0310/0720	015 "DIA	CIRC CONCR	
	LEN=0036	INSTALLED	UNKN
074251 FT	1 0 00318	0 00 0344+85	
	018 "DIA	CIRC CONCR	
	LEN=0035	INSTALLED	UNKN
0310/0000	LENGTH(AH	2555 BK 2288)	
	018 "DIA	CIRC CONCR	
0300/1848	LEN=0044	INSTALLED	UNKN
0300/1397	015 "DIA	CIRC CONCR	
	LEN=0040	INSTALLED	UNKN

EXTRACT DATE: 11/25/2024 ROADWAY MANAGEMENT SYSTEM PAGE NUMBER: 130
PRINT DATE: 11/26/2024 SLD COUNTY/SR - ANNUAL PRINT COUNTY: POTTER

DIR: B TOTAL LEN: 17.131 MI. DIST: 02-6 SR: 449
LEFT MUN: GENESEE T RIGHT MUN: GENESEE T

071963 FT

069223 FT

066608 FT

0300/1092	018 "DIA	CIRC CONCR
	LEN=0042	INSTALLED UNKN
0300/0838	018 "DIA	CIRC CONCR
	LEN=0042	INSTALLED UNKN
0300/0641	018 "DIA	CIRC CONCR
	LEN=0035	INSTALLED UNKN
0300/0180	015 "DIA	CIRC CONCR
	LEN=0040	INSTALLED UNKN
071963 FT	1 0 00318	0 00 0321+97
	018 "DIA	CIRC CONCR
	LEN=0040	INSTALLED UNKN
0300/0000	LENGTH(AH	2288 BK 2740)
	015 "DIA	CIRC CONCR
0290/2238	LEN=0040	INSTALLED UNKN
	018 "DIA	CIRC CONCR
0290/2040	LEN=0040	INSTALLED 2000
	015 "DIA	CIRC CONCR
0290/1889	LEN=0036	INSTALLED UNKN
	015 "DIA	CIRC CONCR
0290/1586	LEN=0047	INSTALLED UNKN
	015 "DIA	CIRC CONCR
0290/1288	LEN=0045	INSTALLED UNKN
	030 "DIA	CIRC CONCR
0290/0797	LEN=0034	INSTALLED UNKN
	015 "DIA	CIRC CONCR
0290/0477	LEN=0050	INSTALLED UNKN
	015 "DIA	CIRC CONCR
0290/0316	LEN=0040	INSTALLED UNKN
069223 FT	1 0 00318	0 00 0294+90
	015 "DIA	CIRC CONCR
	LEN=0042	INSTALLED UNKN
0290/0000	LENGTH(AH	2740 BK 2615)
	015 "DIA	CIRC CONCR
0280/2298	LEN=0044	INSTALLED UNKN
	015 "DIA	CIRC CONCR
0280/1991	LEN=0044	INSTALLED UNKN
	015 "DIA	CIRC CONCR
0280/1400	LEN=0046	INSTALLED UNKN
	015 "DIA	CIRC CONCR
0280/1271	LEN=0039	INSTALLED UNKN
	015 "DIA	CIRC CONCR
0280/1116	LEN=0042	INSTALLED UNKN
	048 "DIA	CIRC CONCR
0280/0565	LEN=0064	INSTALLED 1997
	015 "DIA	CIR PLASTIC
0280/0245	LEN=0078	INSTALLED 1997
066608 FT	1 0 00318	0 00 0268+75
0280/0000	LENGTH(AH	2615 BK 2293)
	015 "DIA	CIRC CONCR
0270/2258	LEN=0050	INSTALLED UNKN

EXTRACT DATE: 11/25/2024 ROADWAY MANAGEMENT SYSTEM PAGE NUMBER: 129
PRINT DATE: 11/26/2024 SLD COUNTY/SR - ANNUAL PRINT COUNTY: POTTER

DIR: B TOTAL LEN: 17.131 MI. DIST: 02-6 SR: 449
LEFT MUN: GENESEE T RIGHT MUN: GENESEE T

						015 "DIA CIRC CONCR
					0270/1952	LEN=0048 INSTALLED UNKN
						WHITNEY HILL RD
					0270/1619	(T407)
						018 "DIA CIRC CONCR
					0270/1608	LEN=0046 INSTALLED UNKN
						015 "DIA CIRC CONCR
					0270/1259	LEN=0049 INSTALLED UNKN
						015 "DIA CIRC CONCR
					0270/0954	LEN=0046 INSTALLED UNKN
						015 "DIA CIRC CONCR
					0270/0362	LEN=0048 INSTALLED UNKN
					064315 FT	1 0 00318 0 00 0245+82
					0270/0000	LENGTH(AH 2293 BK 2816)
						015 "DIA CIRC CONCR
					0260/2799	LEN=0046 INSTALLED UNKN
						015 "DIA CIRC CONCR
					0260/2598	LEN=0050 INSTALLED UNKN
						015 "DIA CIRC CONCR
					0260/2348	LEN=0050 INSTALLED UNKN
						015 "DIA CIRC CONCR
					0260/2070	LEN=0046 INSTALLED UNKN
						015 "DIA CIRC CONCR
					0260/1864	LEN=0048 INSTALLED UNKN
						018 "DIA CIRC CONCR
					0260/1442	LEN=0050 INSTALLED UNKN
						015 "DIA CIRC CONCR
					0260/0916	LEN=0048 INSTALLED UNKN
						015 "DIA CIRC CONCR
					0260/0773	LEN=0040 INSTALLED UNKN
						015 "DIA CIRC CONCR
					0260/0540	LEN=0054 INSTALLED UNKN
					061499 FT	
						0260/0000
						LENGTH(AH 2816 BK 2322)
						048 "DIA CIRC CONCR
					0250/2168	LEN=0050 INSTALLED UNKN
						015 "DIA CIRC CONCR
					0250/1817	LEN=0034 INSTALLED UNKN
						015 "DIA CIRC CONCR
					0250/1095	LEN=0050 INSTALLED UNKN
						018 "DIA CIRC CONCR
					0250/0726	LEN=0050 INSTALLED UNKN
					0250/0016	BMS EN 52/0449/0250/0000
					059177 FT	1 0 00318 0 00 0194+27
						TR MID BR GENESEE RIVER
						BMSBG 52/0449/0250/0000
					0250/0000	LENGTH(AH 2322 BK 1590)

064315 FT

1 0 00318 0 00 0217+52 061499 FT
RAG HILL RD
(T558) 0260/0000

059177 FT

EXTRACT DATE: 11/25/2024 ROADWAY MANAGEMENT SYSTEM PAGE NUMBER: 128
PRINT DATE: 11/26/2024 SLD COUNTY/SR - ANNUAL PRINT COUNTY: POTTER
DIR: B TOTAL LEN: 17.131 MI. DIST: 02-6 SR: 449
LEFT MUN: GENESEE T RIGHT MUN: GENESEE T

057587 FT

054781 FT

052223 FT

0240/0967	015 " DIA	CIRC CONCR	
	LEN=0048	INSTALLED	UNKN
0240/0726	018 " DIA	CIRC CONCR	
	LEN=0048	INSTALLED	UNKN
057587 FT	1 0 00318	0 00 0178+65	
0240/0000	LENGTH(AH	1590 BK 2806)	
0230/2785	015 " DIA	CIRC CONCR	
	LEN=0046	INSTALLED	UNKN
0230/2335	018 " DIA	CIRC METAL	
	LEN=0044	INSTALLED	UNKN
0230/1887	015 " DIA	CIRC CONCR	
	LEN=0048	INSTALLED	UNKN
0230/1386	015 " DIA	CIRC CONCR	
	LEN=0048	INSTALLED	UNKN
0230/1081	015 " DIA	CIRC CONCR	
	LEN=0044	INSTALLED	UNKN
0230/0801	GENESEE		
	ALLEGANY T		
0230/0783	015 " DIA	CIRC CONCR	
	LEN=0046	INSTALLED	UNKN
0230/0479	015 " DIA	CIRC CONCR	
	LEN=0048	INSTALLED	UNKN
0230/0255	015 " DIA	CIRC CONCR	
	LEN=0048	INSTALLED	UNKN
054781 FT	1 0 00318	0 00 0150+59	
0230/0000	LENGTH(AH	2806 BK 2558)	
0220/2524	ALLEGANY		
	ULYSSES T		
0220/2512	015 " DIA	CIRC CONCR	
	LEN=0048	INSTALLED	UNKN
0220/2158	015 " DIA	CIRC CONCR	
	LEN=0042	INSTALLED	UNKN
0220/1849	015 " DIA	CIRC CONCR	
	LEN=0050	INSTALLED	UNKN
0220/1546	015 " DIA	CIRC CONCR	
	LEN=0046	INSTALLED	UNKN
0220/1248	015 " DIA	CIRC CONCR	
	LEN=0046	INSTALLED	UNKN
0220/0939	015 " DIA	CIRC CONCR	
	LEN=0046	INSTALLED	UNKN
0220/0668	015 " DIA	CIRC CONCR	
	LEN=0060	INSTALLED	UNKN
0220/0577	018 " DIA	CIRC CONCR	
	LEN=0052	INSTALLED	UNKN
0220/0420	024 " DIA	CIRC CONCR	
	LEN=0046	INSTALLED	UNKN
052223 FT	1 0 00318	0 00 0125+01	
0220/0000	LENGTH(AH	2558 BK 2349)	

EXTRACT DATE: 11/25/2024 ROADWAY MANAGEMENT SYSTEM PAGE NUMBER: 127
PRINT DATE: 11/26/2024 SLD COUNTY/SR - ANNUAL PRINT COUNTY: POTTER

DIR: B TOTAL LEN: 17.131 MI. DIST: 02-6 SR: 449
LEFT MUN: ULYSSES T RIGHT MUN: ULYSSES T

			GAZDAG RD
	==	0210/2043	(T451)
	--	0210/1898	015 "DIA CIRC CONCR UNKN
	--	0210/1573	LEN=0037 INSTALLED UNKN
	--	0210/1320	015 "DIA CIRC CONCR UNKN
	--	0210/0849	LEN=0040 INSTALLED UNKN
	--	0210/0546	018 "DIA CIRC METAL UNKN
	--	0210/0288	LEN=0040 INSTALLED UNKN
049874 FT	--	049874 FT	015 "DIA CIRC CONCR UNKN
	--	5 0210/0000	LEN=0050 INSTALLED UNKN
	--	0200/2343	018 "DIA CIRC CONCR UNKN
	--	0200/1890	LEN=0044 INSTALLED UNKN
	--	0200/1567	018 "DIA CIRC CONCR UNKN
	--	0200/1284	LEN=0046 INSTALLED UNKN
	--	0200/0718	015 "DIA CIRC CONCR UNKN
047290 FT	--	0200/0349	LEN=0040 INSTALLED UNKN
	--	047290 FT	015 "DIA CIRC CONCR UNKN
	--	5 0200/0000	LEN=0044 INSTALLED 1993
	--	0190/1799	LENGTH(AH 2584 BK 2428)
	--	0190/1074	018 "DIA CIRC CONCR UNKN
	--	0190/0737	LEN=0045 INSTALLED UNKN
	--	0190/0481	015 "DIA CIRC CONCR UNKN
044862 FT	--	044862 FT	LEN=0035 INSTALLED UNKN
	--	5 0190/0000	048 "DIA CIRC CONCR UNKN
			LEN=0045 INSTALLED UNKN
			1 0 00318 0 00 0051+32
			024 "DIA CIRC CONCR UNKN
			LEN=0048 INSTALLED 1993
			LENGTH(AH 2428 BK 2601)

EXTRACT DATE: 11/25/2024 ROADWAY MANAGEMENT SYSTEM PAGE NUMBER: 126
PRINT DATE: 11/26/2024 SLD COUNTY/SR - ANNUAL PRINT COUNTY: POTTER

DIR: B TOTAL LEN: 17.131 MI. DIST: 02-6 SR: 449
LEFT MUN: ULYSSES T RIGHT MUN: ULYSSES T

MORLEY RD
(T409)

0180/0961

042261 FT

039715 FT

0180/1649	048 "DIA	CIRC CONCR	
	LEN=0045	INSTALLED	1932
0180/0948	015 "DIA	CIRC CONCR	
	LEN=0044	INSTALLED	UNKN
0180/0522	018 "DIA	CIRC CONCR	
	LEN=0045	INSTALLED	UNKN
042261 FT	1 0 00318	0 00 0025+41	
0180/0000	015 "DIA	CIRC CONCR	
	LEN=0045	INSTALLED	UNKN
	LENGTH(AH	2601 BK 2546)	
0170/2328	015 "DIA	CIRC CONCR	
	LEN=0060	INSTALLED	UNKN
0170/2058	015 "DIA	CIRC CONCR	
	LEN=0042	INSTALLED	UNKN
0170/1716	015 "DIA	CIRC CONCR	
	LEN=0050	INSTALLED	UNKN
0170/1401	015 "DIA	CIRC CONCR	
	LEN=0036	INSTALLED	UNKN
0170/1015	018 "DIA	CIRC CONCR	
	LEN=0048	INSTALLED	UNKN
0170/0650	018 "DIA	CIRC CONCR	
	LEN=0045	INSTALLED	2000
0170/0372	018 "DIA	CIRC CONCR	
	LEN=0045	INSTALLED	UNKN
039715 FT	1 0 00318	0 00 0000+00	
	LD RD		
	GOLD RD		
	(SR0049	SEG 0230/0000)	
0170/0000	LENGTH(AH	2546 BK 2573)	
	018 "DIA	CIRC CONCR	
0160/2525	LEN=0070	INSTALLED	UNKN
0160/2218	BMSSEN 52/0449/0160/2197		
	1 0 00526	0 00 0370+67	
	MIDDLE BR	GENESEE RIVER	
0160/2197	BMSBG 52/0449/0160/2197		
	015 "DIA	CIRC CONCR	
0160/2042	LEN=0038	INSTALLED	UNKN
	015 "DIA	CIRC METAL	
0160/1864	LEN=0042	INSTALLED	UNKN
	015 "DIA	CIRC CONCR	
0160/1142	LEN=0044	INSTALLED	UNKN
	018 "DIA	CIRC CONCR	
0160/0957	LEN=0050	INSTALLED	UNKN
	015 "DIA	CIRC CONCR	
0160/0640	LEN=0044	INSTALLED	UNKN

EXTRACT DATE: 11/25/2024 ROADWAY MANAGEMENT SYSTEM PAGE NUMBER: 125
PRINT DATE: 11/26/2024 SLD COUNTY/SR - ANNUAL PRINT COUNTY: POTTER

DIR: B TOTAL LEN: 17.131 MI. DIST: 02-6 SR: 449
LEFT MUN: ULYSSES T RIGHT MUN: ULYSSES T

037142 FT	0160/0333	015 "DIA CIRC CONCR
	037142 FT	LEN=0046 INSTALLED UNKN
		1 0 00526 0 00 0370+67
		VILLAGE: GOLD
	0160/0000	018 "DIA CIRC CONCR
		LEN=0060 INSTALLED UNKN
		LENGTH(AH 2573 BK 1863)
	0150/1591	015 "DIA CIRC CONCR
		LEN=0046 INSTALLED UNKN
	0150/1373	015 "DIA CIRC CONCR
		LEN=0048 INSTALLED UNKN
	0150/0889	018 "DIA CIRC CONCR
		LEN=0048 INSTALLED UNKN
	0150/0548	015 "DIA CIRC CONCR
		LEN=0056 INSTALLED UNKN
035279 FT	0150/0298	015 "DIA CIRC CONCR
	035279 FT	LEN=0048 INSTALLED UNKN
		1 0 00526 0 00 0351+97
		024 "DIA CIRC CONCR
	0150/0000	LEN=0050 INSTALLED UNKN
		LENGTH(AH 1863 BK 1939)
	0140/1564	018 "DIA CIRC CONCR
		LEN=0040 INSTALLED UNKN
	0140/1252	015 "DIA CIRC CONCR
		LEN=0048 INSTALLED UNKN
	0140/0962	018 "DIA CIRC CONCR
		LEN=0056 INSTALLED UNKN
	0140/0623	015 "DIA CIRC CONCR
		LEN=0056 INSTALLED UNKN
	0140/0255	018 "DIA CIRC CONCR
	033340 FT	LEN=0050 INSTALLED UNKN
1 0 00526 0 00 0332+58 033340 FT		NEWFIELD JUNCTION RD
ROOKS RD		(T409)
(T408)	0140/0000	LENGTH(AH 1939 BK 3614)
	0130/2676	015 "DIA CIRC CONCR
		LEN=0056 INSTALLED UNKN
	0130/2399	018 "DIA CIRC CONCR
		LEN=0046 INSTALLED UNKN
	0130/2145	036 "DIA CIRC CONCR
		LEN=0052 INSTALLED UNKN
	0130/1740	018 "DIA CIRC CONCR
		LEN=0046 INSTALLED UNKN
	0130/1452	018 "DIA CIRC CONCR
		LEN=0048 INSTALLED UNKN
	0130/1183	018 "DIA CIRC CONCR
		LEN=0046 INSTALLED UNKN
	0130/0643	048 "DIA CIRC CONCR
		LEN=0050 INSTALLED UNKN

EXTRACT DATE: 11/25/2024 ROADWAY MANAGEMENT SYSTEM PAGE NUMBER: 124
PRINT DATE: 11/26/2024 SLD COUNTY/SR - ANNUAL PRINT COUNTY: POTTER

DIR: B TOTAL LEN: 17.131 MI. DIST: 02-6 SR: 449
LEFT MUN: ULYSSES T RIGHT MUN: ULYSSES T

029726 FT

028116 FT

025542 FT

023114 FT

0130/0283
0130/0016
029726 FT

5 0130/0000

0120/1021
0120/0786

0120/0495
028116 FT
5 0120/0000

0110/2560
0110/2200

0110/1801
0110/1508

0110/1096
0110/0794

0110/0482
0110/0096
025542 FT
5 0110/0000

0100/2240
0100/1920

0100/1610
0100/1218

0100/0972
0100/0715

0100/0417
0100/0067
023114 FT

018 "DIA CIRC CONCR
LEN=0044 INSTALLED UNKN
BMSBN 52/0449/0130/0000
1 0 00526 0 00 0296+64
PINE CREEK
BMSBG 52/0449/0130/0000
LENGTH(AH 3614 BK 1610)
015 "DIA CIRC CONCR
LEN=0044 INSTALLED UNKN
018 "DIA CIRC CONCR UNKN
LEN=0050 INSTALLED UNKN
018 "DIA CIRC CONCR UNKN
LEN=0050 INSTALLED UNKN
1 0 00526 0 00 0280+54
5 LENGTH(AH 1610 BK 2574)
015 "DIA CIRC CONCR UNKN
LEN=0044 INSTALLED UNKN
015 "DIA CIRC CONCR UNKN
LEN=0042 INSTALLED UNKN
018 "DIA CIRC CONCR UNKN
LEN=0044 INSTALLED UNKN
018 "DIA CIRC CONCR UNKN
LEN=0050 INSTALLED UNKN
018 "DIA CIRC CONCR UNKN
LEN=0050 INSTALLED UNKN
018 "DIA CIRC CONCR UNKN
LEN=0044 INSTALLED UNKN
048 "DIA CIRC CONCR UNKN
LEN=0050 INSTALLED UNKN
024 "DIA CIRC CONCR UNKN
LEN=0048 INSTALLED UNKN
1 0 00526 0 00 0255+00
5 LENGTH(AH 2574 BK 2428)
015 "DIA CIRC CONCR UNKN
LEN=0046 INSTALLED UNKN
015 "DIA CIRC CONCR UNKN
LEN=0046 INSTALLED UNKN
015 "DIA CIRC CONCR UNKN
LEN=0048 INSTALLED UNKN
015 "DIA CIRC CONCR UNKN
LEN=0070 INSTALLED UNKN
015 "DIA CIRC CONCR UNKN
LEN=0044 INSTALLED UNKN
018 "DIA CIRC CONCR UNKN
LEN=0048 INSTALLED UNKN
018 "DIA CIRC CONCR UNKN
LEN=0048 INSTALLED UNKN
036 "DIA CIRC CONCR UNKN
LEN=0060 INSTALLED UNKN
1 0 00526 0 00 0231+06

EXTRACT DATE: 11/25/2024 ROADWAY MANAGEMENT SYSTEM PAGE NUMBER: 123
PRINT DATE: 11/26/2024 SLD COUNTY/SR - ANNUAL PRINT COUNTY: POTTER

DIR: B TOTAL LEN: 17.131 MI. DIST: 02-6 SR: 449
LEFT MUN: ULYSSES T RIGHT MUN: ULYSSES T

020155 FT

FOX HILL RD
(SR1001 SEG 0210/3703) 0080/0690

017659 FT

	0100/0000	LENGTH(AH 2428 BK 2959)
	024 "DIA	CIRC METAL
	0090/2567	LEN=0050 INSTALLED UNKN
	018 "DIA	CIRC CONCR
	0090/2293	LEN=0046 INSTALLED UNKN
	018 "DIA	CIRC CONCR
	0090/1986	LEN=0048 INSTALLED UNKN
	018 "DIA	CIRC CONCR
	0090/1523	LEN=0050 INSTALLED UNKN
	015 "DIA	CIRC CONCR
	0090/1181	LEN=0046 INSTALLED UNKN
	018 "DIA	CIRC CONCR
	0090/0811	LEN=0050 INSTALLED UNKN
	0090/0028	BMSSEN 52/0449/0090/0000
	020155 FT	1 0 00526 0 00 0201+10
		PINE CREEK
	0090/0000	BMSBG 52/0449/0090/0000
	018 "DIA	CIRC CONCR
	0080/2122	LEN=0088 INSTALLED UNKN
		FOX HILL RD
	0080/1790	(SR1001 SEG 0220/0000)
	018 "DIA	CIRC CONCR
	0080/1661	LEN=0048 INSTALLED UNKN
	0080/1238	BMSSEN 52/0449/0080/1213
		1 0 00526 0 00 0188+35
		PINE CREEK
	0080/1213	BMSBG 52/0449/0080/1213
	0080/0916	BMSSEN 52/0449/0080/0894
		1 0 00526 0 00 0185+15
		PINE CREEK
	0080/0894	BMSBG 52/0449/0080/0894
		018 "DIA CIRC CONCR
	0080/0620	LEN=0040 INSTALLED UNKN
		018 "DIA CIRC CONCR
	0080/0025	LEN=0042 INSTALLED UNKN
	017659 FT	1 0 00526 0 00 0176+12
		024 "DIA CIRC METAL
		LEN=0042 INSTALLED UNKN
	0080/0000	LENGTH(AH 2496 BK 2613)
	024 "DIA	CIRC CONCR
	0070/2057	LEN=0050 INSTALLED UNKN
		020 "H 26 "W ELLIP METAL
	0070/1537	LEN=0035 INSTALLED UNKN
	018 "DIA	CIRC CONCR
	0070/1180	LEN=0038 INSTALLED UNKN
		018 "DIA CIRC CONCR

DIR: B TOTAL LEN: 17.131 MI.
LEFT MUN: ULYSSES T

DIST: 02-6 SR: 449
RIGHT MUN: ULYSSES T

015046 FT

Q 1 2 4 6 6 F T

010020 FT

0070/0597	LEN=0042	INSTALLED	UNKN
0070/0208	LEN=0042	INSTALLED	UNKN
015046 FT	1 0 00526	0 00 0149+96	
0070/0000	VILLAGE:	BROOKLYN	
0060/2431	LENGTH(AH	2613 BK 2580)	
	018 "DIA	CIRC METAL	
	LEN=0040	INSTALLED	UNKN
0060/1621	018 "DIA	CIRC CONCR	
	LEN=0036	INSTALLED	UNKN
0060/1119	018 "DIA	CIRC METAL	
	LEN=0040	INSTALLED	UNKN
0060/0558	018 "DIA	CIRC METAL	
	LEN=0040	INSTALLED	UNKN
0060/0220	024 "DIA	CIRC CONCR	
012466 FT	LEN=0042	INSTALLED	UNKN
	1 0 00526	0 00 0124+16	
0060/0000	018 "DIA	CIRC METAL	
	LEN=0042	INSTALLED	UNKN
	LENGTH(AH	2580 BK 2446)	
0050/2020	018 "DIA	CIRC CONCR	
	LEN=0040	INSTALLED	UNKN
RBR			
0050/1425	BMS EN 52/0449/0050/1402		
	1 0 00526	0 00 0113+98	
	P3		
	BUCKSELLER RUN		
0050/1402	BMSBG 52/0449/0050/1402		
	018 "DIA	CIRC CONCR	
0050/1156	LEN=0042	INSTALLED	UNKN
	018 "DIA	CIRC CONCR	
0050/0853	LEN=0042	INSTALLED	UNKN
	018 "DIA	CIRC CONCR	
0050/0584	LEN=0040	INSTALLED	UNKN
010020 FT	1 0 00526	0 00 0099+69	
0050/0000	LENGTH(AH	2446 BK 2427)	
	018 "DIA	CIRC METAL	
0040/2412	LEN=0046	INSTALLED	UNKN
	018 "DIA	CIRC CONCR	
0040/2100	LEN=0040	INSTALLED	UNKN
	024 "DIA	CIRC CONCR	
0040/1518	LEN=0048	INSTALLED	UNKN
	018 "DIA	CIRC CONCR	
0040/1070	LEN=0040	INSTALLED	UNKN
	018 "DIA	CIRC METAL	
0040/0643	LEN=0044	INSTALLED	2000
	018 "DIA	CIRC CONCR	

EXTRACT DATE: 11/25/2024 ROADWAY MANAGEMENT SYSTEM PAGE NUMBER: 121
PRINT DATE: 11/26/2024 SLD COUNTY/SR - ANNUAL PRINT COUNTY: POTTER

DIR: B TOTAL LEN: 17.131 MI. DIST: 02-6 SR: 449
LEFT MUN: ULYSSES T RIGHT MUN: ULYSSES T

007593 FT

0040/0495 LEN=0056 INSTALLED UNKN
007593 FT 1 0 00526 0 00 0075+42
5 0040/0000 LENGTH(AH 2427 BK 2559)
018 "DIA CIRC METAL

0030/2505 LEN=0056 INSTALLED UNKN

024 "DIA CIRC METAL
0030/1705 LEN=0040 INSTALLED UNKN
018 "DIA CIRC METAL

0030/1121 LEN=0036 INSTALLED UNKN

018 "DIA CIRC METAL
0030/0463 LEN=0040 INSTALLED UNKN
018 "DIA CIRC CONCR

005034 FT

0030/0231 LEN=0038 INSTALLED UNKN
005034 FT 1 0 00526 0 00 0049+96
5 0030/0000 LENGTH(AH 2559 BK 2611)
018 "DIA CIRC CONCR

0020/2152 LEN=0036 INSTALLED UNKN

018 "DIA CIRC CONCR
0020/0783 LEN=0038 INSTALLED UNKN

002423 FT

002423 FT 1 0 00526 0 00 0023+85
5 0020/0000 LENGTH(AH 2611 BK 2423)
018 "DIA CIRC CONCR

0010/2245 LEN=0048 INSTALLED UNKN

015"H 21"W ELLIP METAL
0010/1539 LEN=0036 INSTALLED UNKN
018 "DIA CIRC CONCR

0010/1270 LEN=0056 INSTALLED UNKN
0010/0843 BMS EN 52/0449/0010/0811

1 0 00526 0 00 0007+96
NINEMILE RUN

0010/0811 BMS BG 52/0449/0010/0811
048 "DIA CIRC CONCR

0010/0649 LEN=0054 INSTALLED UNKN
018 "DIA CIRC METAL

0010/0340 LEN=0040 INSTALLED UNKN
TELESCOPE RD

000000 FT

0010/0141 (T439)
000000 FT 1 0 00526 0 00 0000+00
NC BR
OOKLAND RD
GRAND ARMY OF THE REPU
(SR0006 SEG 0620/0000)
MFC BEGIN = C
5 0010/0000 LENGTH(AH 2423 BK 0000)

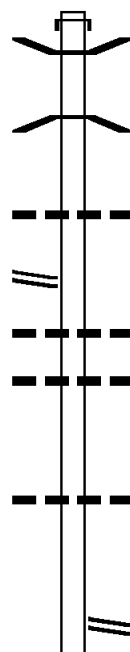
EXTRACT DATE: 11/25/2024 ROADWAY MANAGEMENT SYSTEM PAGE NUMBER: 120
PRINT DATE: 11/26/2024 SLD COUNTY/SR - ANNUAL PRINT COUNTY: POTTER

DIR: B TOTAL LEN: 17.205 MI. DIST: 02-6 SR: 244
LEFT MUN: GENESEE T RIGHT MUN: GENESEE T

090844 FT

2 0 52043 0 00 0000+00 089068 FT
GENESSEE RD
(SR1010 SEG 0010/1163) 0380/0000

087174 FT



090844 FT
INTER-AHD NEW YORK STATE LINE
0380/1776 (STBD)
0380/1178 BMSBN 52/0244/0380/1072
2 0 52043 0 00 0010+74
CRYDER CREEK
0380/1072 BMSBG 52/0244/0380/1072

0380/0090 036 "DIA CIRC CONCR
089068 FT LEN=0050 INSTALLED UNKN
NC WHITESVILLE RD
5 0380/0000 LENGTH(AH 1776 BK 1894)
015 "DIA CIRC CONCR
0370/1856 LEN=0048 INSTALLED UNKN
018 "DIA CIRC CONCR
0370/1704 LEN=0035 INSTALLED UNKN

0370/0455 024"H 36"W ELLIP CONCR
087174 FT LEN=0032 INSTALLED UNKN
1 1 05379 0 00 0030+54
NC GE NESEE RD
GENESSEE RD
5 0370/0000 (SR1010 SEG 0020/0000)
LENGTH(AH 1894 BK 0657)
015 "DIA CIR PLASTIC

EXTRACT DATE: 11/25/2024 ROADWAY MANAGEMENT SYSTEM PAGE NUMBER: 119
PRINT DATE: 11/26/2024 SLD COUNTY/SR - ANNUAL PRINT COUNTY: POTTER

DIR: B TOTAL LEN: 17.205 MI. DIST: 02-6 SR: 244
LEFT MUN: GENESEE T RIGHT MUN: GENESEE T

	0360/0614	LEN=0060	INSTALLED	2001
		015 "DIA	CIRC METAL	
	0360/0468	LEN=0031	INSTALLED	UNKN
		018 "DIA	CIR PLASTIC	
	0360/0225	LEN=0036	INSTALLED	UNKN
	0360/0185	BMSSEN 52/0244/0360/0105		
		1 0 00566 1 00 0001+06		
		GENESEE RIVER		
086517 FT	0360/0105	BMSBG 52/0244/0360/0105		
	086517 FT	1 0 00566 1 00 0000+00		
		GOLD RD		
	0360/0000	(SR0449 SEG 0350/0817)		
		LENGTH(AH 0657 BK 2229)		
	0350/2220	LEN=0039	INSTALLED	UNKN
		018 "DIA	CIRC CONCR	
	0350/1771	LEN=0030	INSTALLED	UNKN
		018 "DIA	CIR PLASTIC	
	0350/1283	LEN=0040	INSTALLED	UNKN
		018 "DIA	CIRC METAL	
	0350/1042	LEN=0039	INSTALLED	UNKN
		018 "DIA	CIR PLASTIC	
	0350/0359	LEN=0030	INSTALLED	UNKN
084288 FT	084288 FT	1 0 00566 0 01 0843+06		
		VILLAGE: GENESEE		
		024 "DIA	CIR PLASTIC	
	0350/0000	LEN=0040	INSTALLED	2012
		LENGTH(AH 2229 BK 2180)		
	0340/2139	LEN=0036	INSTALLED	UNKN
		024 "DIA	CIR PLASTIC	
	0340/1910	LEN=0040	INSTALLED	2012
	0340/1897	BMSSEN 52/0244/0340/1840		
		0 0 00000 0 00 0000+00		
		WEST BR GENESEE RIVER		
	0340/1840	BMSBG 52/0244/0340/1840		
RIDGE RD (T417)	0340/1690			
		0340/1125	BMSSEN 52/0244/0340/1085	
		0 0 00000 0 00 0000+00		
		IRISH SETTLEMENT BROOK		
	0340/1085	BMSBG 52/0244/0340/1085		
KINNEY RD (T372) LC FOR KINNEY RD (CONN)	0340/0866			
	0340/0781			
	0340/0640	015 "DIA	CIR PLASTIC	
		LEN=0032	INSTALLED	UNKN
		018 "DIA	CIR PLASTIC	

EXTRACT DATE: 11/25/2024 ROADWAY MANAGEMENT SYSTEM PAGE NUMBER: 118
PRINT DATE: 11/26/2024 SLD COUNTY/SR - ANNUAL PRINT COUNTY: POTTER

DIR: B TOTAL LEN: 17.205 MI. DIST: 02-6 SR: 244
LEFT MUN: GENESEE T RIGHT MUN: GENESEE T

082108 FT

079137 FT

077029 FT

0340/0267	LEN=0050	INSTALLED	2012
082108 FT	1 0 00566	0 01 0821+20	
	018 "DIA	CIRC METAL	
	LEN=0032	INSTALLED	UNKN
5 0340/0000	LENGTH(AH	2180 BK 2971)	
	018 "DIA	CIRC METAL	
0330/2695	LEN=0041	INSTALLED	UNKN
	018 "DIA	CIR PLASTIC	
0330/2369	LEN=0040	INSTALLED	2016
	018 "DIA	CIRC METAL	
0330/2209	LEN=0041	INSTALLED	UNKN
	018 "DIA	CIRC METAL	
0330/1881	LEN=0043	INSTALLED	UNKN
	018 "DIA	CIR PLASTIC	
0330/1333	LEN=0036	INSTALLED	UNKN
	018 "DIA	CIR PLASTIC	
0330/0935	LEN=0036	INSTALLED	UNKN
	015 "DIA	CIR PLASTIC	
0330/0659	LEN=0036	INSTALLED	UNKN
	018 "DIA	CIR PLASTIC	
0330/0366	LEN=0030	INSTALLED	UNKN
0330/0034	BMSSEN	52/0244/0330/0000	
079137 FT	1 0 00566	0 00 0791+49	
	LEADVILLE	RUN	
	BMSBG	52/0244/0330/0000	
5 0330/0000	LENGTH(AH	2971 BK 2108)	
	018 "DIA	CIR PLASTIC	
0320/1853	LEN=0040	INSTALLED	UNKN
	018 "DIA	CIR PLASTIC	
0320/1494	LEN=0035	INSTALLED	UNKN
	018 "DIA	CIR PLASTIC	
0320/1107	LEN=0035	INSTALLED	UNKN
	024 "DIA	CIR PLASTIC	
0320/0718	LEN=0036	INSTALLED	UNKN
077029 FT	1 0 00566	0 00 0770+00	
	018 "DIA	CIR PLASTIC	
	LEN=0035	INSTALLED	1999
5 0320/0000	LENGTH(AH	2108 BK 2669)	
	018 "DIA	CIR PLASTIC	
0310/2336	LEN=0035	INSTALLED	UNKN
	018 "DIA	CIR PLASTIC	
0310/2138	LEN=0041	INSTALLED	UNKN
	018 "DIA	CIRC METAL	
0310/1613	LEN=0035	INSTALLED	UNKN
	018 "DIA	CIRC CONCR	
0310/1342	LEN=0035	INSTALLED	UNKN
	018 "DIA	CIR PLASTIC	
0310/1065	LEN=0037	INSTALLED	UNKN
	018 "DIA	CIR PLASTIC	

EXTRACT DATE: 11/25/2024 ROADWAY MANAGEMENT SYSTEM PAGE NUMBER: 117
PRINT DATE: 11/26/2024 SLD COUNTY/SR - ANNUAL PRINT COUNTY: POTTER

DIR: B TOTAL LEN: 17.205 MI. DIST: 02-6 SR: 244
LEFT MUN: GENESEE T RIGHT MUN: GENESEE T

074360 FT

071840 FT

069433 FT

0310/0758	LEN=0040	INSTALLED	UNKN
024 "DIA	CIR	PLASTIC	
0310/0423	LEN=0040	INSTALLED	UNKN
036 "DIA	CIR	PLASTIC	
0310/0370	LEN=0050	INSTALLED	2022
074360 FT	1 0 00566	0 00 0743+45	
018 "DIA	CIR	PLASTIC	
LEN=0036	INSTALLED	UNKN	
5 0310/0000	LENGTH(AH	2669 BK 2520)	
024 "DIA	CIRC	METAL	
0300/2241	LEN=0040	INSTALLED	UNKN
018 "DIA	CIR	PLASTIC	
0300/2124	LEN=0045	INSTALLED	2022
015 "DIA	CIRC	METAL	
0300/1789	LEN=0036	INSTALLED	UNKN
018 "DIA	CIRC	METAL	
0300/1673	LEN=0036	INSTALLED	UNKN
015 "DIA	CIRC	METAL	
0300/1478	LEN=0028	INSTALLED	UNKN
015 "DIA	CIRC	METAL	
0300/0976	LEN=0033	INSTALLED	UNKN
018 "DIA	CIR	PLASTIC	
0300/0788	LEN=0040	INSTALLED	UNKN
018 "DIA	CIRC	METAL	
0300/0457	LEN=0035	INSTALLED	UNKN
018 "DIA	CIR	PLASTIC	
0300/0300	LEN=0045	INSTALLED	UNKN
018 "DIA	CIR	PLASTIC	
0300/0130	LEN=0040	INSTALLED	2009
CEMETERY	RD		
0300/0073	(T410)		
071840 FT	1 0 00566	0 00 0718+29	
VILLAGE:	CHAPMANS		
5 0300/0000	LENGTH(AH	2520 BK 2407)	
018 "DIA	CIRC	METAL	
0290/2195	LEN=0036	INSTALLED	UNKN
018 "DIA	CIR	PLASTIC	
0290/1808	LEN=0042	INSTALLED	UNKN
018 "DIA	CIRC	CONCR	
0290/1131	LEN=0040	INSTALLED	UNKN
042 "H 54 "W	ELLIP	METAL	
0290/0658	LEN=0040	INSTALLED	UNKN
024 "DIA	CIRC	METAL	
0290/0071	LEN=0036	INSTALLED	UNKN
069433 FT	1 0 00566	0 00 0694+27	
024 "DIA	CIR	PLASTIC	
LEN=0040	INSTALLED	UNKN	
5 0290/0000	LENGTH(AH	2407 BK 2485)	
018 "DIA	CIR	PLASTIC	

EXTRACT DATE: 11/25/2024 ROADWAY MANAGEMENT SYSTEM PAGE NUMBER: 116
PRINT DATE: 11/26/2024 SLD COUNTY/SR - ANNUAL PRINT COUNTY: POTTER

DIR: B TOTAL LEN: 17.205 MI. DIST: 02-6 SR: 244
LEFT MUN: GENESEE T RIGHT MUN: GENESEE T

066948 FT

064470 FT

0 0 00000 0 00 0000+00
DOGTOWN RD

0280/2190	LEN=0040	INSTALLED UNKN
015 "DIA	CIRC METAL	
0280/1720	LEN=0041	INSTALLED UNKN
0280/0732	024 "DIA	CIR PLASTIC
018 "DIA	CIRC METAL	2012
0280/0400	LEN=0028	INSTALLED UNKN
018 "DIA	CIR PLASTIC	
0280/0230	LEN=0036	INSTALLED UNKN
066948 FT	1 0 00566	0 00 0669+00
018 "DIA	CIR PLASTIC	
LEN=0036	INSTALLED	1999
5 0280/0000	LENGTH(AH	2485 BK 2478)
0270/1862	018 "DIA	CIR PLASTIC
018 "DIA	CIRC METAL	2021
0270/1510	LEN=0041	INSTALLED UNKN
018 "DIA	CIRC METAL	
0270/1212	LEN=0042	INSTALLED UNKN
024 "DIA	CIR PLASTIC	
0270/0810	LEN=0040	INSTALLED 2001
018 "DIA	CIR PLASTIC	
0270/0705	LEN=0035	INSTALLED 2021
024 "DIA	CIR PLASTIC	
0270/0620	LEN=0040	INSTALLED 2001
018 "DIA	CIR PLASTIC	
0270/0433	LEN=0040	INSTALLED 1999
064470 FT	1 0 00566	0 00 0644+22
NC EL	LISBURG RD	
5 0270/0000	LENGTH(AH	2478 BK 2359)
018 "DIA	CIR PLASTIC	
0264/1858	LEN=0040	INSTALLED 2001
0264/1433	BMSSEN 52/0244/0264/1353	
1 0 00566	0 00 0634+91	
WEST BR	GENESEE RIVER	
0264/1394	BMSBG 52/0244/0264/1353	
018 "DIA	CIR PLASTIC	
0264/0811	LEN=0050	INSTALLED 2022
012 "DIA	CIRC METAL	
0264/0784	LEN=0024	INSTALLED UNKN
RAG HILL RD		
0264/0755	(T558)	
LC TO	RAG HILL RD	
0264/0663	(CONN)	
0264/0326	BMSSEN 52/0244/0264/0217	
	WEST BR GENESEE RIVER	

EXTRACT DATE: 11/25/2024 ROADWAY MANAGEMENT SYSTEM PAGE NUMBER: 115
PRINT DATE: 11/26/2024 SLD COUNTY/SR - ANNUAL PRINT COUNTY: POTTER

DIR: B TOTAL LEN: 17.205 MI. DIST: 02-6 SR: 244
LEFT MUN: GENESEE T RIGHT MUN: GENESEE T

(T561)

0264/0258
062111 FT



0264/0258 BMSBG 52/0244/0264/0217
0264/0040 BMSSEN 52/0244/0264/0000
062111 FT 1 0 00566 0 00 0621+32

0264/0000 LENGTH(AH 2359 BK 2757)
0250/2707 SMOKE RD (T353)

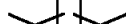
0250/2070 024 "DIA CIRC METAL
LEN=0048 INSTALLED UNKN

0250/1394 018 "DIA CIRC METAL
LEN=0032 INSTALLED UNKN

0250/1149 024 "DIA CIR PLASTIC
LEN=0034 INSTALLED 2002

0250/0858 018 "DIA CIR PLASTIC
LEN=0024 INSTALLED UNKN

059354 FT



0250/0003 018 "DIA CIR PLASTIC
LEN=0027 INSTALLED UNKN
059354 FT 1 0 00566 0 00 0592+90

0250/0000 VILLAGE: ELLISBURG
LENGTH(AH 2757 BK 2502)

0240/1915 018 "DIA CIR PLASTIC
LEN=0024 INSTALLED UNKN

0240/1620 018 "DIA CIR PLASTIC
LEN=0040 INSTALLED 1999

0240/1267 018 "DIA CIRC METAL
LEN=0024 INSTALLED UNKN

056852 FT



0240/0605 024 "DIA CIR PLASTIC
LEN=0030 INSTALLED 2002

056852 FT 1 0 00566 0 00 0567+88
0240/0000 LENGTH(AH 2502 BK 2460)

0230/2122 018 "DIA CIRC METAL
LEN=0036 INSTALLED UNKN

0230/1907 018 "DIA CIR PLASTIC
LEN=0040 INSTALLED 2015

0230/1401 024 "DIA CIR PLASTIC
LEN=0040 INSTALLED 2002

0230/0945 024 "DIA CIR PLASTIC
LEN=0040 INSTALLED 2002

0230/0644 GENESEE
ALLEGANY T

0230/0642 048 "DIA CIR PLASTIC
LEN=0040 INSTALLED 2017

054392 FT



054392 FT 1 0 00566 0 00 0543+28

EXTRACT DATE: 11/25/2024 ROADWAY MANAGEMENT SYSTEM PAGE NUMBER: 114
PRINT DATE: 11/26/2024 SLD COUNTY/SR - ANNUAL PRINT COUNTY: POTTER

DIR: B TOTAL LEN: 17.205 MI.
LEFT MUN: ALLEGANY T

DIST: 02-6 SR: 244
RIGHT MUN: ALLEGANY T

052051 FT

049531 FT

047038 FT

044597 FT

5 0230/0000 LENGTH(AH 2460 BK 2341)

0220/1459 018 "DIA CIR PLASTIC
LEN=0029 INSTALLED UNKN
036 "DIA CIRC METAL

0220/1367 LEN=0041 INSTALLED UNKN

0220/0614 018 "DIA CIR PLASTIC
LEN=0040 INSTALLED 1999
018 "DIA CIR PLASTIC

0220/0411 LEN=0040 INSTALLED 1999

052051 FT 1 0 00566 0 00 0519+87

5 0220/0000 LENGTH(AH 2341 BK 2520)

024 "DIA CIR PLASTIC
LEN=0036 INSTALLED UNKN
(TBK) REYNOLDSTOWN RD

0210/2065 (T416)

0210/1501 PETE BROOK RD

0210/0957 (SR4011 SEG 0110/3475)

042 "DIA CIRC METAL

0210/0442 LEN=0052 INSTALLED 1999

049531 FT 1 0 00566 0 00 0494+67

VILLAGE: ANDREWS SETTLE

5 0210/0000 LENGTH(AH 2520 BK 2493)

018 "DIA CIR PLASTIC

0200/1650 LEN=0033 INSTALLED 2021

018 "DIA CIR PLASTIC

0200/1400 LEN=0050 INSTALLED 2021

018 "DIA CIR PLASTIC

0200/1005 LEN=0040 INSTALLED 2022

018 "DIA CIRC METAL

0200/0960 LEN=0036 INSTALLED UNKN

018 "DIA CIR PLASTIC

0200/0592 LEN=0040 INSTALLED 2021

047038 FT 1 0 00566 0 00 0469+74

048 "DIA CIR PLASTIC

LEN=0040 INSTALLED UNKN

5 0200/0000 LENGTH(AH 2493 BK 2441)

018 "DIA CIR PLASTIC

0190/1441 LEN=0036 INSTALLED 2022

044597 FT 1 0 00566 0 00 0445+33

018 "DIA CIRC METAL

LEN=0041 INSTALLED UNKN

NC ANDREWS SETTLEMENT RD

EXTRACT DATE: 11/25/2024 ROADWAY MANAGEMENT SYSTEM PAGE NUMBER: 113
PRINT DATE: 11/26/2024 SLD COUNTY/SR - ANNUAL PRINT COUNTY: POTTER

DIR: B TOTAL LEN: 17.205 MI. DIST: 02-6 SR: 244
LEFT MUN: ALLEGANY T RIGHT MUN: ALLEGANY T

LC FOR SMOKER RD
(CONN)

0180/1350

SMOKER RD
(T353)

0180/0828

042043 FT

039727 FT

037055 FT

5	0190/0000	LENGTH(AH 2441 BK 2554)
	018 "DIA	CIR PLASTIC
	0180/1988	LEN=0036 INSTALLED 2006
	018 "DIA	CIR PLASTIC
	0180/1560	LEN=0031 INSTALLED 2006
	018 "DIA	CIRC METAL
	0180/1223	LEN=0035 INSTALLED UNKN
	HASKELL RD	
	0180/0828	(T354)
	036 "DIA	CIR PLASTIC
	0180/0694	LEN=0070 INSTALLED 2016
	018 "DIA	CIRC METAL
	0180/0528	LEN=0040 INSTALLED UNKN
	042043 FT	1 0 00566 0 00 0419+79
5	0180/0000	LENGTH(AH 2554 BK 2316)
	048 "DIA	CIRC METAL
	0170/1503	LEN=0054 INSTALLED UNKN
	018 "DIA	CIR PLASTIC
	0170/1460	LEN=0030 INSTALLED 2018
	018 "DIA	CIR PLASTIC
	0170/0754	LEN=0038 INSTALLED UNKN
	018 "DIA	CIR PLASTIC
	0170/0454	LEN=0032 INSTALLED 2018
	036 "DIA	CIRC METAL
	0170/0188	LEN=0042 INSTALLED UNKN
	039727 FT	1 0 00566 0 00 0396+63
	018 "DIA	CIR PLASTIC
	0170/0000	LEN=0037 INSTALLED 2018
5	0170/0000	LENGTH(AH 2316 BK 2672)
	018 "DIA	CIR PLASTIC
	0160/2280	LEN=0039 INSTALLED 2018
	018 "DIA	CIRC METAL
	0160/1810	LEN=0040 INSTALLED UNKN
	018 "DIA	CIR PLASTIC
	0160/1174	LEN=0045 INSTALLED 2018
	018 "DIA	CIR PLASTIC
	0160/0648	LEN=0039 INSTALLED 2022
	018 "DIA	CIR PLASTIC
	0160/0353	LEN=0039 INSTALLED UNKN
	037055 FT	1 0 00566 0 00 0369+91
5	0160/0000	LENGTH(AH 2672 BK 2730)
	015 "DIA	CIR PLASTIC
	0150/2355	LEN=0037 INSTALLED UNKN
	015 "DIA	CIRC METAL
	0150/2100	LEN=0027 INSTALLED UNKN

EXTRACT DATE: 11/25/2024 ROADWAY MANAGEMENT SYSTEM PAGE NUMBER: 112
PRINT DATE: 11/26/2024 SLD COUNTY/SR - ANNUAL PRINT COUNTY: POTTER

DIR: B TOTAL LEN: 17.205 MI. DIST: 02-6 SR: 244
LEFT MUN: ALLEGANY T RIGHT MUN: ALLEGANY T

			0150/1844	018 "DIA CIR PLASTIC LEN=0045 INSTALLED 2022
			0150/1563	018 "DIA CIR PLASTIC LEN=0037 INSTALLED 2022
			0150/1198	018 "DIA CIR PLASTIC LEN=0036 INSTALLED 2018
			0150/0637	015 "DIA CIR PLASTIC LEN=0039 INSTALLED UNKN
034325 FT			034325 FT	1 0 00566 0 00 0342+61 VILLAGE: WOODVILLE
			0150/0000	LENGTH(AH 2730 BK 2269) NELSON RUN RD
			0140/2099	(T412) 018 "DIA CIRC METAL
			0140/1907	LEN=0036 INSTALLED UNKN
			0140/1829	ALLEGANY GENESEE T
			0140/1718	015 "DIA CIR PLASTIC LEN=0026 INSTALLED UNKN
			0140/1090	018 "DIA CIRC METAL LEN=0030 INSTALLED UNKN
			0140/0809	GENESEE OSWAYO T
			0140/0808	018 "DIA CIR PLASTIC LEN=0030 INSTALLED UNKN
			0140/0503	015 "DIA CIRC METAL LEN=0034 INSTALLED UNKN
			0140/0295	015 "DIA CIRC METAL LEN=0036 INSTALLED UNKN
			0140/0048	015 "DIA CIRC METAL LEN=0037 INSTALLED UNKN
032056 FT			032056 FT	1 0 00566 0 00 0319+92
			0140/0000	LENGTH(AH 2269 BK 2702)
			0130/2005	015 "DIA CIRC METAL LEN=0040 INSTALLED UNKN
			0130/1522	020 "DIA CIRC METAL LEN=0030 INSTALLED UNKN
			0130/1236	048 "DIA CIR PLASTIC LEN=0030 INSTALLED 2022
029354 FT			029354 FT	1 0 00566 0 00 0292+40
			0130/0000	LENGTH(AH 2702 BK 1069)
TYLER HOLLOW RD (TWP)			0120/0938	
			0120/0724	BMS EN 52/0244/0120/0703

EXTRACT DATE: 11/25/2024 ROADWAY MANAGEMENT SYSTEM PAGE NUMBER: 111
PRINT DATE: 11/26/2024 SLD COUNTY/SR - ANNUAL PRINT COUNTY: POTTER

DIR: B TOTAL LEN: 17.205 MI. DIST: 02-6 SR: 244
LEFT MUN: OSWAYO T RIGHT MUN: OSWAYO T

028285 FT

026114 FT

023554 FT

020989 FT

0120/0703

0120/0506

028285 FT

5 0120/0000

0110/1755

0110/0963

0110/0402

026114 FT

5 0110/0000

0100/2281

0100/2030

0100/1750

0100/1201

0100/0987

0100/0532

023554 FT

5 0100/0000

0090/2170

0090/1430

0090/1190

0090/1043

0090/0314

0090/0002

020989 FT

5 0090/0000

1 0 00566 0 00 0289+47
TYLER HOLLOW RUN
BMSBG 52/0244/0120/0703
018 "DIA CIR PLASTIC
LEN=0040 INSTALLED 2006
1 0 00566 0 00 0282+21
018 "DIA CIR PLASTIC
LEN=0030 INSTALLED UNKN
LENGTH(AH 1069 BK 2171)
015"H 20"W ELLIP METAL
LEN=0036 INSTALLED UNKN
015 "DIA CIRC METAL
LEN=0026 INSTALLED UNKN
024 "DIA CIR PLASTIC
LEN=0040 INSTALLED 2018
1 0 00566 0 00 0260+50
018 "DIA CIR PLASTIC
LEN=0026 INSTALLED UNKN
LENGTH(AH 2171 BK 2560)
018 "DIA CIR PLASTIC
LEN=0028 INSTALLED UNKN
018 "DIA CIR PLASTIC
LEN=0028 INSTALLED UNKN
015 "DIA CIR PLASTIC
LEN=0032 INSTALLED UNKN
015 "DIA CIR PLASTIC
LEN=0030 INSTALLED UNKN
015 "DIA CIRC METAL
LEN=0037 INSTALLED UNKN
024 "DIA CIRC METAL
LEN=0033 INSTALLED UNKN
1 0 00566 0 00 0234+90
LENGTH(AH 2560 BK 2565)
015"H 20"W ELLIP METAL
LEN=0029 INSTALLED UNKN
018 "DIA CIR PLASTIC
LEN=0045 INSTALLED 2022
018 "DIA CIR PLASTIC
LEN=0030 INSTALLED 2009
018 "DIA CIR PLASTIC
LEN=0028 INSTALLED 2009
015 "DIA CIRC METAL
LEN=0036 INSTALLED UNKN
018 "DIA CIR PLASTIC
LEN=0033 INSTALLED 2009
1 0 00566 0 00 0209+25
LENGTH(AH 2565 BK 2556)

EXTRACT DATE: 11/25/2024 ROADWAY MANAGEMENT SYSTEM PAGE NUMBER: 110
PRINT DATE: 11/26/2024 SLD COUNTY/SR - ANNUAL PRINT COUNTY: POTTER

DIR: B TOTAL LEN: 17.205 MI. DIST: 02-6 SR: 244
LEFT MUN: OSWAYO T RIGHT MUN: OSWAYO T

BREZZIE HOLLOW RD
(SR4025 SEG 0010/0000) 0080/0653

018433 FT

SHERWOOD ST
(BORO) 0070/0960

1 0 00566 0 00 0157+74 015838 FT
PINNEO HILL RD
(BORO) 0070/0000

SCHOOL ST
(BORO) 0060/1674

0080/2171 018 "DIA CIR PLASTIC
LEN=0034 INSTALLED 2009
0080/1993 018 "DIA CIR PLASTIC
LEN=0024 INSTALLED 2009
0080/1415 015 "DIA CIRC METAL
LEN=0036 INSTALLED UNKN

0080/0539 BMSSEN 52/0244/0080/0505
1 0 00566 0 00 0188+74
BRIZZEE HOLLOW RUN
0080/0505 BMSBG 52/0244/0080/0505
018 "DIA CIR PLASTIC
LEN=0028 INSTALLED UNKN
018433 FT 1 0 00566 0 00 0183+69

NC OSWAYO RD
5 0080/0000 LENGTH(AH 2556 BK 2595)
024 "DIA CIR PLASTIC
0070/2305 LEN=0031 INSTALLED 2006
018 "DIA CIR PLASTIC
0070/1745 LEN=0040 INSTALLED 2021
OSWAYO
0070/1437 OSWAYO B
024 "DIA CIR PLASTIC
0070/1431 LEN=0040 INSTALLED 2021
024 "DIA CIR PLASTIC
0070/1295 LEN=0040 INSTALLED 2021
018 "DIA CIR PLASTIC
0070/0998 LEN=0004 INSTALLED 2021

0070/0769 018 "DIA CIR PLASTIC
LEN=0040 INSTALLED 2021
0070/0355 018 "DIA CIR PLASTIC
LEN=0040 INSTALLED 2021
0070/0010 018 "DIA CIR PLASTIC
LEN=0040 INSTALLED 2021
015838 FT

5 0070/0000 LENGTH(AH 2595 BK 2296)
0060/2079 BMSSEN 52/0244/0060/2054
1 0 00566 0 00 0155+46
LAWSON HOLLOW
0060/2054 BMSBG 52/0244/0060/2054
018 "DIA CIR PLASTIC
0060/1700 LEN=0060 INSTALLED 2021

DEPOT ST

EXTRACT DATE: 11/25/2024 ROADWAY MANAGEMENT SYSTEM PAGE NUMBER: 109
PRINT DATE: 11/26/2024 SLD COUNTY/SR - ANNUAL PRINT COUNTY: POTTER

DIR: B TOTAL LEN: 17.205 MI. DIST: 02-6 SR: 244
LEFT MUN: OSWAYO B RIGHT MUN: OSWAYO B

	==	0060/1471	(BORO)	
	---	0060/0986	018 "DIA CIRC METAL	
	---		LEN=0039 INSTALLED UNKN	
	---	0060/0598	015 "DIA CIRC METAL	
	---		LEN=0024 INSTALLED UNKN	
013542 FT	---	0060/0245	015 "DIA CIRC METAL	
	---	013542 FT	LEN=0035 INSTALLED UNKN	
	5	0060/0000	1 0 00566 0 00 0134+86	
	---		LENGTH(AH 2296 BK 2420)	
	---	0050/1935	018 "DIA CIR PLASTIC	
			LEN=0034 INSTALLED 2022	
011122 FT		011122 FT	1 0 00566 0 00 0110+73	
		NC MAIN ST		
	5	0050/0000	LENGTH(AH 2420 BK 2560)	
	---		024 "DIA CIR PLASTIC	
	---	0040/2290	LEN=0034 INSTALLED 1997	
	==		MARTIN RD	
	---	0040/2042	(BORO)	
	---		015 "DIA CIRC METAL	
	---	0040/1975	LEN=0036 INSTALLED UNKN	
	---		OSWAYO	
	---	0040/1666	HEBRON T	
	---		018 "DIA CIRC METAL	
	---	0040/1545	LEN=0041 INSTALLED UNKN	
	---		015 "DIA CIRC METAL	
ESTES HOLLOW RD	---	0040/0937	LEN=0036 INSTALLED UNKN	
(T354)	==			
0040/0736		008562 FT	1 0 00566 0 00 0085+28	
008562 FT	---		048 "DIA CIR PLASTIC	
	---		LEN=0035 INSTALLED 2022	
	5	0040/0000	LENGTH(AH 2560 BK 2379)	
	---		018 "DIA CIRC METAL	
	---	0030/1928	LEN=0040 INSTALLED UNKN	
	---		015 "DIA CIRC METAL	
	---	0030/1652	LEN=0035 INSTALLED UNKN	
	---		018 "DIA CIRC METAL	
	---	0030/1156	LEN=0041 INSTALLED UNKN	
	---		018 "DIA CIRC METAL	
	---	0030/1031	LEN=0038 INSTALLED UNKN	
	---		024 "DIA CIRC METAL	
	---	0030/0828	LEN=0052 INSTALLED UNKN	
			024 "DIA CIR PLASTIC	

EXTRACT DATE: 11/25/2024 ROADWAY MANAGEMENT SYSTEM PAGE NUMBER: 108
PRINT DATE: 11/26/2024 SLD COUNTY/SR - ANNUAL PRINT COUNTY: POTTER

DIR: B TOTAL LEN: 17.205 MI. DIST: 02-6 SR: 244
LEFT MUN: HEBRON T RIGHT MUN: HEBRON T

	006183 FT	0030/0763	LEN=0040	INSTALLED 2021
		018 "DIA	CIRC METAL	
		0030/0600	LEN=0038	INSTALLED UNKN
		015 "DIA	CIR PLASTIC	
		0030/0084	LEN=0038	INSTALLED 2006
		006183 FT	1 0 00566 0 00 0061+76	
		0030/0000	LENGTH(AH 2379 BK 2898)	
		018 "DIA	CIR PLASTIC	
		0020/2892	LEN=0040	INSTALLED 2022
		018 "DIA	CIR PLASTIC	
		0020/2661	LEN=0035	INSTALLED 2021
		018 "DIA	CIRC METAL	
		0020/2314	LEN=0035	INSTALLED UNKN
		024 "DIA	CIR PLASTIC	
		0020/1762	LEN=0035	INSTALLED 2022
			018 "DIA	CIRC METAL
		0020/1100	LEN=0035	INSTALLED UNKN
1 0 00566 0 00 0032+85 003285 FT		003285 FT		
DERRING HOLLOW RD				
(T340)		0020/0000		
		0020/0000	LENGTH(AH 2898 BK 3285)	
		0010/3191	BMSSEN 52/0244/0010/3101	
			1 0 00566 0 00 0000+00	
			OSWAYO CREEK	
		0010/3101	BMSBG 52/0244/0010/3101	
			024 "DIA	CIR PLASTIC
		0010/1310	LEN=0040	INSTALLED 2021
			018 "DIA	CIRC METAL
		0010/0956	LEN=0035	INSTALLED UNKN
			CONEVILLE RD	
		0010/0872	(T346)	
PADOT STOCKPILE #09 RD		0010/0681	(APRA) PADOT STOCKPILE	
(GOVT)			015 "DIA	CIRC METAL
		0010/0519	LEN=0035	INSTALLED UNKN
			030 "DIA	CIRC METAL
		0010/0161	LEN=0035	INSTALLED 2016
		000000 FT	1 0 00566 0 00 0000+00	
			VILLAGE: CONEVILLE	
			NC OSWAYO RD	
			SR 44 SH	
			(SR0044 SEG 0910/0000)	
			MFC BEGIN = D	
		0010/0000	LENGTH(AH 3285 BK 0000)	

EXTRACT DATE: 11/25/2024 ROADWAY MANAGEMENT SYSTEM PAGE NUMBER: 107
PRINT DATE: 11/26/2024 SLD COUNTY/SR - ANNUAL PRINT COUNTY: POTTER

DIR: B TOTAL LEN: 8.141 MI. DIST: 02-6 SR: 155
LEFT MUN: KEATING T RIGHT MUN: KEATING T

042982 FT

042982 FT AH-MCKEAN (42)

INTER-AHD SR 0155 SH
0170/2552 (SR 0155 SEG 0010/0000)

0170/2497 018 "DIA CIRC CONCR 1999
LEN=0060 INSTALLED

0170/2247 015 "DIA CIRC CONCR 1999
LEN=0060 INSTALLED

0170/1903 015 "DIA CIRC CONCR 1941
LEN=0058 INSTALLED

0170/1570 018 "DIA CIRC CONCR 1941
LEN=0052 INSTALLED

0170/1121 015 "DIA CIRC CONCR 1999
LEN=0060 INSTALLED

0170/0582 036 "DIA CIRC CONCR 1999
LEN=0060 INSTALLED

040430 FT

0170/0080 015 "DIA CIRC CONCR 2017
LEN=0050 INSTALLED

040430 FT 1 0 00100 0 0 00 0403+49
0170/0000 LENGTH(AH 2552 BK 2257)

0160/2012 015 "DIA CIRC CONCR 1941
LEN=0050 INSTALLED

0160/1762 015 "DIA CIRC CONCR 1941
LEN=0050 INSTALLED

0160/1407 018 "DIA CIRC CONCR 1941
LEN=0059 INSTALLED

0160/1112 015 "DIA CIRC CONCR 1941
LEN=0056 INSTALLED

0160/0717 015 "DIA CIRC CONCR 1941
LEN=0050 INSTALLED

038173 FT

0160/0376 036 "DIA CIRC CONCR 1941
LEN=0052 INSTALLED

038173 FT 1 0 00100 0 0 00 0381+32
0160/0000 018 "DIA CIRC CONCR UNKN
LEN=0070 INSTALLED

0150/1976 015 "DIA CIRC CONCR 1941
LEN=0047 INSTALLED

0150/1611 015 "DIA CIRC CONCR 1941
LEN=0073 INSTALLED

0150/1192 015 "DIA CIRC CONCR 1941
LEN=0045 INSTALLED

0150/0935 024 "DIA CIRC METAL 1999
LEN=0080 INSTALLED

0150/0262 036 "DIA CIRC CONCR 1941
LEN=0052 INSTALLED

DIR: B TOTAL LEN: 8.141 MI.
LEFT MUN: KEATING T

DIST: 02-6 SR: 155
RIGHT MUN: KEATING T

GARDEAU RD
(T516)

035628 FT

033231 FT

0130/2112

030716 FT

035628 FT

0150/0000

0140/1964

0140 / 1540

0140 / 1177

0140/0715

0140/0384

0 3 3 2 3 1 F T

0140/0000

0130 / 0548

0130 / 0218

030716 F T

5 0130/0000

0120 / 3529

0120 / 3116

0120/2233

0120 / 1845

0120 / 1585

0120/1281

0120/0967

0120/0586

```

1 0 0 0 1 0 0 0 0 0 0 3 5 5 + 9 3
0 1 5 "DIA C IRC C CONCR 2 0 1 7
LENGTH(AH 2 5 4 5 BK 2 3 9 7)
0 1 5 "DIA C INSTA LLED UNKN
LEN=0 0 4 5 C IRC C CONCR UNKN
0 1 5 "DIA C INSTA LLED UNKN
LEN=0 0 4 5 C INSTA LLED UNKN
0 1 5 "DIA C IRC C CONCR 1 9 4 1
LEN=0 0 5 8 C INSTA LLED 1 9 4 1
0 1 5 "DIA C INSTA LLED 1 9 4 1
LEN=0 0 6 0 C INSTA LLED 1 9 9 9
1 0 0 0 1 0 0 0 0 0 3 3 2 + 3 2
KEATING S SUMMIT RD
(T304)
LENGTH(AH 2 3 9 7 BK 2 5 1 5)

```

015	"DIA	CIRC	CONCR	
LEN=064	INST	ALL	RD	1941
KEATING	SUMMIT			
(SR0607	SEG	0010	0000)
1000100	00	0306	+87	
BUSH	HILL	RD		
(T305)				
LENGTH	(AH	2515	BK	3712)
036	"DIA	CIRC	CONCR	
LEN=056	INST	ALL	RD	1941
024	"DIA	CIRC	CONCR	
LEN=070	INST	ALL	RD	UNKN
018	"DIA	CIRC	METAL	
LEN=051	INST	ALL	RD	1999
016	"DIA	CAST	IRON	
LEN=0101	INST	ALL	RD	1941
015	"DIA	CIRC	CONCR	
LEN=058	INST	ALL	RD	1941
015	"DIA	CIRC	CONCR	
LEN=058	INST	ALL	RD	1941
015	"DIA	CIRC	CONCR	
LEN=055	INST	ALL	RD	1941
015	"DIA	CIRC	CONCR	
LEN=055	INST	ALL	RD	1941
015	"DIA	CIRC	CONCR	

EXTRACT DATE: 11/25/2024 ROADWAY MANAGEMENT SYSTEM PAGE NUMBER: 105
PRINT DATE: 11/26/2024 SLD COUNTY/SR - ANNUAL PRINT COUNTY: POTTER

DIR: B TOTAL LEN: 8.141 MI. DIST: 02-6 SR: 155
LEFT MUN: KEATING T RIGHT MUN: KEATING T

027004 FT

0120/0344	LEN=0058	INSTALLED	1941
015 "DIA	CIRC	CONCR	
0120/0045	LEN=0060	INSTALLED	1941
027004 FT	1 0 00100	0 00	0269+75
5 0120/0000	VILLAGE: KEATING	SUMMIT	
	LENGTH(AH	3712 BK	2345)
0110/2090	015 "DIA	CIRC	CONCR
	LEN=0058	INSTALLED	1941
0110/1790	015 "DIA	CIRC	CONCR
	LEN=0066	INSTALLED	1941
0110/1493	015 "DIA	CIRC	CONCR
	LEN=0056	INSTALLED	1941

024659 FT

0110/0214	015 "DIA	CIRC	CONCR
024659 FT	LEN=0052	INSTALLED	1941
5 0110/0000	1 0 00100	0 00	0246+30
	LENGTH(AH	2345 BK	2420)
0100/2384	015 "DIA	CIRC	CONCR
	LEN=0054	INSTALLED	1941
0100/2174	018 "DIA	CIRC	CONCR
	LEN=0060	INSTALLED	1999
0100/1933	015 "DIA	CIRC	CONCR
	LEN=0040	INSTALLED	1999
0100/1169	015 "DIA	CIRC	CONCR
	LEN=0050	INSTALLED	1941
0100/0806	018 "DIA	CIRC	CONCR
	LEN=0080	INSTALLED	1999

022239 FT

0100/0175	015 "DIA	CIRC	CONCR
022239 FT	LEN=0048	INSTALLED	1941
	1 0 00100	0 00	0222+10
	KEATING		
5 0100/0000	PORTAGE T		
	LENGTH(AH	2420 BK	3401)
0090/3322	018 "DIA	CIRC	METAL
	LEN=0066	INSTALLED	1941
0090/3024	015 "DIA	CIRC	CONCR
	LEN=0052	INSTALLED	1941
0090/2533	015 "DIA	CIRC	CONCR
	LEN=0040	INSTALLED	UNKN
0090/2263	015 "DIA	CIRC	CONCR
	LEN=0054	INSTALLED	1941
0090/1851	024 "DIA	CIRC	METAL
	LEN=0051	INSTALLED	1999
0090/1545	015 "DIA	CIRC	CONCR
	LEN=0048	INSTALLED	1941
	015 "DIA	CIRC	CONCR

EXTRACT DATE: 11/25/2024 ROADWAY MANAGEMENT SYSTEM PAGE NUMBER: 104
PRINT DATE: 11/26/2024 SLD COUNTY/SR - ANNUAL PRINT COUNTY: POTTER

DIR: B TOTAL LEN: 8.141 MI. DIST: 02-6 SR: 155
LEFT MUN: PORTAGE T RIGHT MUN: PORTAGE T

018838 FT

015969 FT

013669 FT

0090/1130	LEN=0044	INSTALLED	1941
015 "DIA	CIRC CONCR		
0090/0839	LEN=0046	INSTALLED	1941
040 "DIA	CIRC METAL		
0090/0181	LEN=0051	INSTALLED	1999
018838 FT	1 0 00100	0 00 0187+96	
5 0090/0000	LENGTH(AH	3401 BK 2869)	
015 "DIA	CIRC CONCR		
0080/2423	LEN=0056	INSTALLED	1941
015 "DIA	CIRC CONCR		
0080/2122	LEN=0054	INSTALLED	2014
015 "DIA	CIRC CONCR		
0080/1817	LEN=0064	INSTALLED	1941
015 "DIA	CAST IRON		
0080/1515	LEN=0068	INSTALLED	1941
015 "DIA	CIRC CONCR		
0080/1213	LEN=0052	INSTALLED	1941
015 "DIA	CIRC CONCR		
0080/0915	LEN=0054	INSTALLED	1941
015 "DIA	CIRC CONCR		
0080/0610	LEN=0054	INSTALLED	1941
015 "DIA	CIRC CONCR		
0080/0312	LEN=0054	INSTALLED	1941
015 "DIA	CIRC CONCR		
0080/0006	LEN=0052	INSTALLED	1941
015969 FT	1 0 00100	0 00 0159+24	
5 0080/0000	LENGTH(AH	2869 BK 2300)	
015 "DIA	CAST IRON		
0070/2053	LEN=0084	INSTALLED	1941
015 "DIA	CIRC CONCR		
0070/1727	LEN=0068	INSTALLED	1941
018 "DIA	CIRC METAL		
0070/1443	LEN=0051	INSTALLED	1999
024 "DIA	CIRC METAL		
0070/0970	LEN=0087	INSTALLED	1941
018 "DIA	CIRC METAL		
0070/0642	LEN=0051	INSTALLED	1999
024 "DIA	CIRC CONCR		
0070/0294	LEN=0051	INSTALLED	1999
015 "DIA	CIRC CONCR		
0070/0049	LEN=0058	INSTALLED	1941
013669 FT	1 0 00100	0 00 0136+12	
5 0070/0000	LENGTH(AH	2300 BK 2258)	
018 "DIA	CIRC CONCR		
0060/1970	LEN=0070	INSTALLED	1999
024 "DIA	CAST IRON		
0060/1675	LEN=0108	INSTALLED	1941
015 "DIA	CAST IRON		
0060/1415	LEN=0107	INSTALLED	1941

EXTRACT DATE: 11/25/2024 ROADWAY MANAGEMENT SYSTEM PAGE NUMBER: 103
PRINT DATE: 11/26/2024 SLD COUNTY/SR - ANNUAL PRINT COUNTY: POTTER

DIR: B TOTAL LEN: 8.141 MI. DIST: 02-6 SR: 155
LEFT MUN: PORTAGE T RIGHT MUN: PORTAGE T

011411 FT

0060/1172	015 "DIA	CAST IRON	
	LEN=0104	INSTALLED	1941
0060/0862	015 "DIA	CIRC CONCR	
	LEN=0064	INSTALLED	1941
0060/0582	015 "DIA	CIRC CONCR	
	LEN=0070	INSTALLED	1941
0060/0287	015 "DIA	CIRC CONCR	
	LEN=0072	INSTALLED	1941
0060/0057	015 "DIA	CIRC CONCR	
	LEN=0062	INSTALLED	1941
011411 FT	1 0 00100	0 00 0112+98	
0060/0000	LENGTH(AH	2258 BK 1900)	
	COWLEY HILL RD		
0050/1846	(SR3002 SEG 0010/0000)		
0050/1695	015 "DIA	CIRC CONCR	
	LEN=0050	INSTALLED	1941

009511 FT

0050/0334	024 "DIA	CIRC CONCR	
	LEN=0058	INSTALLED	1941
009511 FT	1 0 00100	0 00 0094+64	
0050/0000	LENGTH(AH	1900 BK 1894)	
	024 "DIA	CIRC CONCR	
0040/1741	LEN=0051	INSTALLED	1999

007617 FT

0040/1020	024 "DIA	CIRC CONCR	
	LEN=0060	INSTALLED	1999
0040/0672	024 "DIA	CIRC CONCR	
	LEN=0060	INSTALLED	1999
0040/0305	015 "DIA	CIRC CONCR	
	LEN=0054	INSTALLED	1941
007617 FT	1 0 00100	0 00 0075+79	
0040/0000	018 "DIA	CIRC CONCR	
	LEN=0052	INSTALLED	1941
	LENGTH(AH	1894 BK 2608)	
0030/2332	015 "DIA	CIRC CONCR	
	LEN=0062	INSTALLED	1941
0030/2109	015 "DIA	CIRC CONCR	
	LEN=0056	INSTALLED	1941
0030/1804	015 "DIA	CIRC METAL	
	LEN=0051	INSTALLED	1999
0030/1529	018 "DIA	CIRC CONCR	
	LEN=0052	INSTALLED	1941
0030/1412	024 "DIA	CIRC CONCR	
	LEN=0050	INSTALLED	UNKN
0030/1077	018 "DIA	CIRC CONCR	
	LEN=0050	INSTALLED	1941
0030/0652	015 "DIA	CIRC CONCR	
	LEN=0048	INSTALLED	1941

EXTRACT DATE: 11/25/2024 ROADWAY MANAGEMENT SYSTEM PAGE NUMBER: 102
PRINT DATE: 11/26/2024 SLD COUNTY/SR - ANNUAL PRINT COUNTY: POTTER

DIR: B TOTAL LEN: 8.141 MI. DIST: 02-6 SR: 155
LEFT MUN: PORTAGE T RIGHT MUN: PORTAGE T

005009 FT

0030/0347
005009 FT

015 "DIA CIRC CONCR
LEN=0054 INSTALLED 1941
1 0 00100 0 00 0050+00
018 "DIA CIRC METAL
LEN=0075 INSTALLED 1992
LENGTH(AH 2608 BK 2343)
015 "DIA CAST IRON
LEN=0075 INSTALLED 1941
015 "DIA CAST IRON
LEN=0072 INSTALLED 1941

0030/0000

0020/2083

0020/1809

0020/1207

0020/0868

0020/0620

0020/0466

002666 FT

0020/0098

002666 FT

0020/0000

0010/2367

0010/1852

0010/1537

0010/1195

0010/0857

0010/0657

0010/0453

0010/0447

0010/0240

0010/0057

000000 FT

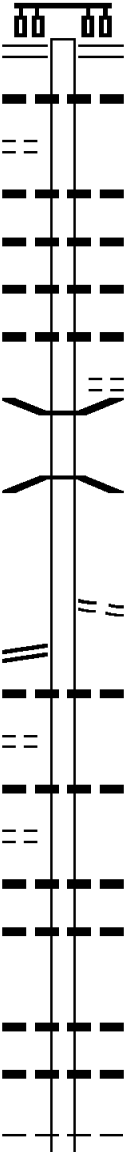
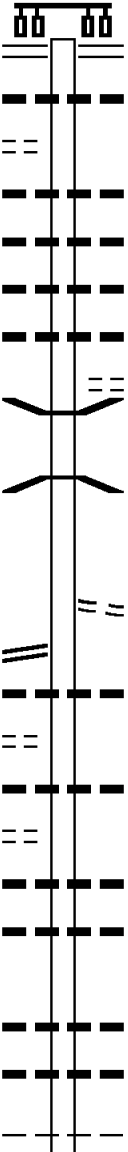
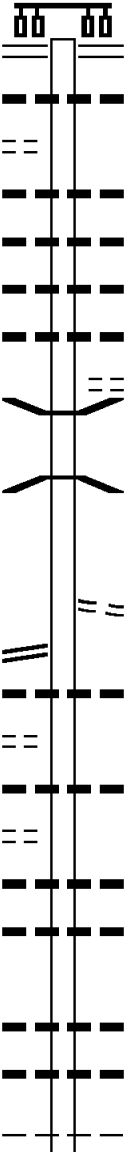
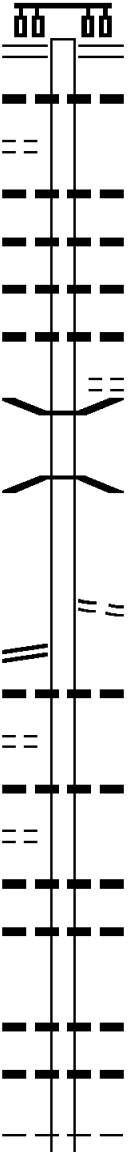
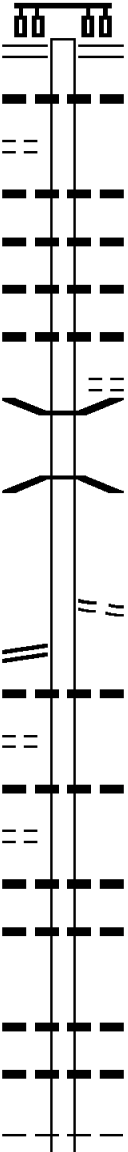
000000 FT

0010/0000

015 "DIA CIRC CONCR
LEN=0054 INSTALLED 1941
015 "DIA CIRC CONCR
LEN=0048 INSTALLED 1941
018 "DIA CIRC CONCR
LEN=0052 INSTALLED 1941
042 "DIA CIRC CONCR
LEN=0054 INSTALLED 1941
015 "DIA CIRC CONCR
LEN=0060 INSTALLED 1999
1 0 00100 0 00 0026+75
LENGTH(AH 2343 BK 2666)
018 "DIA CIRC CONCR
LEN=0080 INSTALLED 1999
024 "DIA CIRC METAL
LEN=0051 INSTALLED 1999
024 "DIA CIRC CONCR
LEN=0052 INSTALLED 1941
015 "DIA CIRC CONCR
LEN=0050 INSTALLED 1941
015 "DIA CIRC CONCR
LEN=0045 INSTALLED 1999
024 "DIA CIRC CONCR
LEN=0060 INSTALLED 1941
015 "DIA CIRC CONCR
LEN=0084 INSTALLED 1941
SIZERVILLE STATE PARK R
(PARK)
015 "DIA CIRC CONCR
LEN=0086 INSTALLED 2017
015 "DIA CIRC CONCR
LEN=0050 INSTALLED 1941
1 0 00100 0 00 0000+00
NC KEATING SUMMIT RD
INTER-BK SIZERVILLE RD
(SR0155 SEG 0150/2513)
MFC BEGIN = D
BK-CAMERON (12)
LENGTH(AH 2666 BK 0000)

EXTRACT DATE: 11/25/2024 ROADWAY MANAGEMENT SYSTEM PAGE NUMBER: 101
PRINT DATE: 11/26/2024 SLD COUNTY/SR - ANNUAL PRINT COUNTY: POTTER

DIR: B TOTAL LEN: 20.205 MI. DIST: 02-6 SR: 144
LEFT MUN: GALETON B RIGHT MUN: GALETON B

EGGLER AL (BORO)	106682 FT		106682 FT	MAIN ST (SR0006 SEG 0790/0000)
	0440/1031		0440/0984	018 "DIA CIRC CONCR LEN=0024 INSTALLED UNKN
	0440/0886		0440/0879	018 "DIA CIRC CONCR LEN=0020 INSTALLED UNKN
			0440/0698	018 "DIA CIRC CONCR LEN=0020 INSTALLED 2008
GERMANIA ST (SR1020 SEG 0020/1598)			0440/0608	018 "DIA CIRC METAL LEN=0024 INSTALLED UNKN
			0440/0446	018 "DIA CIRC CONCR LEN=0060 INSTALLED UNKN
			0440/0413	BASIL HARRIS LN (BORO)
			0440/0328	BMSBN 52/0144/0440/0067 1 0 00565 0 01 0554+23
PROSPECT AV (BORO)	105651 FT		0440/0067	PINE CREEK BMSBG 52/0144/0440/0067
			105651 FT	1 0 00565 0 01 0553+53
				NC BRIDGE ST BRIDGE ST
			0440/0000	(BORO) LENGTH(AH 1031 BK 2087)
FAIRVIEW AV (BORO)	0430/2032		0430/2017	036 "DIA CIRC CONCR LEN=0045 INSTALLED UNKN
	0430/1896		0430/1659	018 "DIA CIR PLASTIC LEN=0070 INSTALLED 2015
	0430/1654		0430/1387	018 "DIA CIR PLASTIC LEN=0048 INSTALLED 2015
			0430/1131	018 "DIA CIR PLASTIC LEN=0048 INSTALLED 2015
	103564 FT		0430/0173	030 "DIA CIR PLASTIC LEN=0052 INSTALLED 2015
			0430/0015	018 "DIA CIR PLASTIC LEN=0040 INSTALLED 2015
			103564 FT	1 0 00565 0 01 0532+63
				NC FIFTH ST GALETON

EXTRACT DATE: 11/25/2024 ROADWAY MANAGEMENT SYSTEM PAGE NUMBER: 100
PRINT DATE: 11/26/2024 SLD COUNTY/SR - ANNUAL PRINT COUNTY: POTTER

DIR: B TOTAL LEN: 20.205 MI. DIST: 02-6 SR: 144
LEFT MUN: GALETON B RIGHT MUN: GALETON B

100504 FT

097754 FT

095419 FT

0430/0000	WEST BRANCH T
0420/2670	LENGTH(AH 2087 BK 3060)
0420/2304	018 "DIA CIR PLASTIC
0420/1793	LEN=0040 INSTALLED 2015
0420/1402	018 "DIA CIR PLASTIC
0420/0803	LEN=0088 INSTALLED 2015
0420/0285	018 "DIA CIR PLASTIC
100504 FT	LEN=0040 INSTALLED 2015
0420/0000	018 "DIA CIR PLASTIC
0410/2405	LEN=0048 INSTALLED 2015
0410/1915	1 0 00565 0 01 0502+00
0410/1449	LENGTH(AH 3060 BK 2750)
0410/0478	018 "DIA CIR PLASTIC
0410/0292	LEN=0044 INSTALLED 2015
097754 FT	024 "DIA CIR PLASTIC
0410/0000	LEN=0066 INSTALLED UNKN
0400/1855	018 "DIA CIR PLASTIC
0400/1560	LEN=0040 INSTALLED UNKN
0400/1228	018 "DIA CIR PLASTIC
0400/0873	LEN=0042 INSTALLED 2015
0400/0375	018 "DIA CIR PLASTIC
095419 FT	LEN=0046 INSTALLED 2015
0400/0000	1 0 00565 0 01 0474+48
0390/2665	LENGTH(AH 2750 BK 2335)
0390/2239	048"H 84"W CON BOX CUL
0390/1368	LEN=0034 INSTALLED 2015
	018 "DIA CIR PLASTIC
	LEN=0050 INSTALLED 2015
	018 "DIA CIR PLASTIC
	LEN=0050 INSTALLED 2015
	018 "DIA CIR PLASTIC
	LEN=0044 INSTALLED 2015
	018 "DIA CIR PLASTIC
	LEN=0042 INSTALLED 2015
	1 0 00565 0 01 0451+11
	LENGTH(AH 2335 BK 2673)
	018 "DIA CIR PLASTIC
	LEN=0036 INSTALLED 2015
	018 "DIA CIR PLASTIC
	LEN=0036 INSTALLED 2015
	036 "DIA CIR PLASTIC
	LEN=0060 INSTALLED 2016
	018 "DIA CIR PLASTIC

EXTRACT DATE: 11/25/2024 ROADWAY MANAGEMENT SYSTEM PAGE NUMBER: 99
PRINT DATE: 11/26/2024 SLD COUNTY/SR - ANNUAL PRINT COUNTY: POTTER

DIR: B TOTAL LEN: 20.205 MI. DIST: 02-6 SR: 144
LEFT MUN: WEST BRANCH T RIGHT MUN: WEST BRANCH T

	-- --	0390/1084	LEN=0046	INSTALLED	2015
	-- --	0390/0741	018 "DIA CIR PLASTIC	INSTALLED	2015
	-- --	0390/0309	018 "DIA CIR PLASTIC	INSTALLED	2015
092746 FT		092746 FT	1 0 00565 0 01 0424+36		
	-- --	0390/0000	LENGTH(AH 2673 BK 2287)		
	-- --	0380/2248	018 "DIA CIR PLASTIC	INSTALLED	2015
	-- --	0380/1870	018 "DIA CIR PLASTIC	INSTALLED	2015
	-- --	0380/1460	018 "DIA CIR PLASTIC	INSTALLED	2016
	-- --	0380/0846	LEN=0052	INSTALLED	2015
	-- --	0380/0606	018 "DIA CIR PLASTIC	INSTALLED	2015
	-- --	0380/0507	018 "DIA CIR PLASTIC	INSTALLED	2015
	-- --	0380/0190	LEN=0048	INSTALLED	2015
1 0 00565 0 01 0401+47 090459 FT		090459 FT			
PAUL HOLLOW RD		0380/0000	LENGTH(AH 2287 BK 2105)		
(T418)		0370/2086	060"H 72"W CON BOX CUL		
	-- --	0370/1838	018 "DIA CIR PLASTIC	INSTALLED	UNKN
	-- --	0370/1176	LEN=0040	INSTALLED	2016
	-- --	0370/0647	018 "DIA CIR PLASTIC	INSTALLED	2015
	-- --	0370/0240	018 "DIA CIR PLASTIC	INSTALLED	2015
	-- --	0370/0048	018 "DIA CIR PLASTIC	INSTALLED	2015
088354 FT		088354 FT	1 0 00565 0 01 0380+47		
	-- --	0370/0000	LENGTH(AH 2105 BK 2394)		
	-- --	0360/2101	018 "DIA CIR PLASTIC	INSTALLED	2015
	-- --	0360/1652	018 "DIA CIR PLASTIC	INSTALLED	2015
	-- --	0360/1412	018 "DIA CIR PLASTIC	INSTALLED	2015
	-- --	0360/0978	018 "DIA CIR PLASTIC	INSTALLED	2015
	-- --	0360/0523	018 "DIA CIR PLASTIC	INSTALLED	2015

EXTRACT DATE: 11/25/2024 ROADWAY MANAGEMENT SYSTEM PAGE NUMBER: 98
PRINT DATE: 11/26/2024 SLD COUNTY/SR - ANNUAL PRINT COUNTY: POTTER

DIR: B TOTAL LEN: 20.205 MI. DIST: 02-6 SR: 144
LEFT MUN: WEST BRANCH T RIGHT MUN: WEST BRANCH T

	085960 FT		085960 FT	1 0 00565 0 01 0356+57
				TR. S. BRANCH PINE CREE
				STRUCTURE LENGTH 11 FT
				BMSID 52/0144/0360/0000
				LENGTH(AH 2394 BK 2329)
HILL HOLLOW RD (TWP)	0350/2078	>==	5 0360/0000	
		---	0350/1968	024 " DIA CIR PLASTIC
		---	0350/1517	LEN=0064 INSTALLED 2015
		---	0350/0989	018 " DIA CIR PLASTIC
		---	0350/0567	LEN=0048 INSTALLED 2015
		---	0350/0508	018 " DIA CIR PLASTIC
		---	0350/0262	LEN=0048 INSTALLED 2015
	083631 FT	---	083631 FT	024 " DIA CIR PLASTIC
		---	5 0350/0000	LEN=0048 INSTALLED 2015
		---	0340/3520	SCHAAR RD
		---	0340/3009	(T427)
		---	0340/2647	018 " DIA CIR PLASTIC
		---	0340/2285	LEN=0056 INSTALLED 2015
		---	0340/1878	1 0 00565 0 01 0333+41
		---	0340/1580	LENGTH(AH 2329 BK 3737)
		---	0340/1077	018 " DIA CIR PLASTIC
		---	0340/0625	LEN=0060 INSTALLED 2015
PADOT STOCKPILE #08 RD (GOVT)	0340/0625	POI	0340/0608	018 " DIA CIR PLASTIC
		---	0340/0217	LEN=0060 INSTALLED 2014
	079894 FT	---	079894 FT	018 " DIA CIR PLASTIC
		---	5 0340/0000	LEN=0048 INSTALLED 2014
		---	0330/2570	1 0 00565 0 01 0296+25
		---	0330/1747	LENGTH(AH 3737 BK 2798)
		---	0330/1218	018 " DIA CIR PLASTIC
		---		LEN=0056 INSTALLED 2014
		---		024 " DIA CIR PLASTIC
		---		LEN=0050 INSTALLED 2014
		---		PIGEON HILL RD
		---		(T423)

DIR: B TOTAL LEN: 20.205 MI. DIST: 02-6 SR: 144
LEFT MUN: WEST BRANCH T RIGHT MUN: WEST BRANCH T

DIST: 02-6 SR: 144
RIGHT MUN: ABBOTT TOWNSHIP T

EXTRACT DATE: 11/25/2024 ROADWAY MANAGEMENT SYSTEM PAGE NUMBER: 95
PRINT DATE: 11/26/2024 SLD COUNTY/SR - ANNUAL PRINT COUNTY: POTTER

DIR: B TOTAL LEN: 20.205 MI. DIST: 02-6 SR: 144
LEFT MUN: ABBOTT TOWNSHIP T RIGHT MUN: ABBOTT TOWNSHIP T

1 0 00565 0 01 0135+20 063802 FT
GROSS RD
(T419)

0270/0000

061268 FT

058817 FT

056284 FT

HOPPE HOLLOW RD
(T422)

0230/2184

0270/0216	LEN=0031	INSTALLED	2014
063802 FT	RIDGE RD		
	(T436)		
0270/0000	LENGTH(AH 2105 BK 2534)		
	018 "DIA CIR PLASTIC		
0260/2476	LEN=0039	INSTALLED	2014
	024 "DIA CIR PLASTIC		
0260/1627	LEN=0049	INSTALLED	2014
	018 "DIA CIR PLASTIC		
0260/1010	LEN=0040	INSTALLED	2014
	024 "DIA CIR PLASTIC		
0260/0518	LEN=0039	INSTALLED	2014
061268 FT	1 0 00565 0 01 0110+02		
0260/0000	LENGTH(AH 2534 BK 2451)		
	024 "DIA CIR PLASTIC		
0250/2237	LEN=0041	INSTALLED	2014
	024 "DIA CIR PLASTIC		
0250/1740	LEN=0041	INSTALLED	2014
	024 "DIA CIR PLASTIC		
0250/1342	LEN=0052	INSTALLED	2014
	024 "DIA CIR PLASTIC		
0250/0793	LEN=0040	INSTALLED	2014
	024 "DIA CIR PLASTIC		
0250/0452	LEN=0039	INSTALLED	2014
	024 "DIA CIR PLASTIC		
0250/0008	LEN=0020	INSTALLED	2014
058817 FT	1 0 00565 0 01 0085+67		
0250/0000	LENGTH(AH 2451 BK 2533)		
	018 "DIA CIR PLASTIC		
0240/2095	LEN=0030	INSTALLED	2014
	024 "DIA CIR PLASTIC		
0240/1865	LEN=0040	INSTALLED	2014
	024 "DIA CIR PLASTIC		
0240/1493	LEN=0039	INSTALLED	2014
	024 "DIA CIR PLASTIC		
0240/1088	LEN=0050	INSTALLED	2014
	024 "DIA CIR PLASTIC		
0240/0700	LEN=0050	INSTALLED	2014
	024 "DIA CIR PLASTIC		
0240/0248	LEN=0054	INSTALLED	UNKN
056284 FT	1 0 00565 0 01 0060+50		
0240/0000	LENGTH(AH 2533 BK 2603)		
	024 "DIA CIRC CONCR		
0230/2565	LEN=0070	INSTALLED	2016
	018 "DIA CIRC CONCR		
0230/2178	LEN=0042	INSTALLED	2016

DIR: B TOTAL LEN: 20.205 MI. DIST: 02-6 SR: 144
LEFT MUN: ABBOTT TOWNSHIP T RIGHT MUN: ABBOTT TOWNSHIP T

			018 "DIA CIRC CONCR
	0230/1784	LEN=0060	INSTALLED UNKN
	0230/1485	LEN=0060	INSTALLED UNKN
	0230/1187	LEN=0052	INSTALLED 2016
	0230/0870	LEN=0080	INSTALLED UNKN
	0230/0667	LEN=0080	INSTALLED 2016
	0230/0409	LEN=0075	INSTALLED UNKN
053681 FT	053681 FT	1 0 00565 0 00 0033+91	LITTLE KETTLE CREEK
			STRUCTURE LENGTH 23 FT
		BMSID 52/0144/0230/0000	LENGTH(AH 2603 BK 1355)
	0230/0000	018 "DIA CIRC CONCR	
	0220/0900	LEN=0052	INSTALLED 2016
	0220/0631	LEN=0060	INSTALLED UNKN
	0220/0407	LEN=0048	INSTALLED 2016
052326 FT	052326 FT	1 0 00565 0 00 0020+99	
	0220/0000	018 "DIA CIRC CONCR	
	0210/1935	LEN=0051	INSTALLED 2016
	0210/1299	018 "DIA CIRC CONCR	
		LEN=0045	INSTALLED 2014
	0210/0466	CHEESE FACTORY HILL RD	
	0210/0455	(T435)	
		BMSID 52/0144/0210/0382	
		1 0 00565 0 00 0003+24	
	0210/0425	WENZEL HOLLOW RUN	
		BMSBG 52/0144/0210/0382	
	0210/0336	018 "DIA CIRC CONCR	
050226 FT	050226 FT	LEN=0030	INSTALLED 2022
		1 0 00565 0 00 0000+00	
		VILLAGE: CARTER CAMP	
		NC GERMANIA RD	
	INTER-BK	PINE HILL RD	
CHERRY SPRINGS RD		(SR0044 SEG 0280/0000)	
(SR0044 SEG 0280/0000)	0210/0000	LTH AH 002100 BK 000100	
	050226 FT		
	7204/0000	LTH AH 000100 BK 002652	
	INTER-AHD	COUDERSPORT PK	
		(SR0044 SEG 0160/0000)	
		COUDERSPORT PK	

EXTRACT DATE: 11/25/2024 ROADWAY MANAGEMENT SYSTEM PAGE NUMBER: 93
PRINT DATE: 11/26/2024 SLD COUNTY/SR - ANNUAL PRINT COUNTY: POTTER

DIR: B TOTAL LEN: 20.205 MI. DIST: 02-6 SR: 144
LEFT MUN: STEWARDSON T RIGHT MUN: STEWARDSON T

					(SR0044 SEG 0160/0000)
				0200/2652	STEWARDSON T
				0200/2433	FOR SR 0044 AND 0144
					(CONN)
				0200/1863	018 "DIA CIRC CONCR
					LEN=0053 INSTALLED UNKN
				0200/1202	BMS EN 52/0144/0200/1081
					2 0 52015 0 03 0473+70
					KETTLE CREEK
				0200/1081	BMS BG 52/0144/0200/1081
					024 "DIA CIRC CONCR
				0200/0976	LEN=0057 INSTALLED UNKN
					018 "DIA CIRC CONCR
				0200/0763	LEN=0049 INSTALLED UNKN
					015 "DIA CIRC CONCR
				0200/0362	LEN=0047 INSTALLED UNKN
					018 "DIA CIRC CONCR
				0200/0013	LEN=0045 INSTALLED UNKN
047574 FT				047574 FT	2 0 52015 0 03 0463+35
					VILLAGE: OLEONA
				0200/0000	LENGTH(AH 2652 BK 2344)
					072 "DIA CIRC CONCR
				0190/1888	LEN=0048 INSTALLED UNKN
					018 "DIA CIRC CONCR
				0190/1440	LEN=0031 INSTALLED UNKN
					024 "DIA CIRC METAL
				0190/0746	LEN=0065 INSTALLED UNKN
					024 "DIA CIRC METAL
				0190/0356	LEN=0060 INSTALLED UNKN
045230 FT				045230 FT	2 0 52015 0 03 0439+79
					036 "DIA CIRC CONCR
					LEN=0060 INSTALLED UNKN
				0190/0000	LENGTH(AH 2344 BK 2460)
					018 "DIA CIRC PLASTIC
				0180/1912	LEN=0056 INSTALLED 2004
					018 "DIA CIRC CONCR
				0180/1557	LEN=0055 INSTALLED UNKN
					015 "DIA CIRC CONCR
				0180/1207	LEN=0060 INSTALLED UNKN
					018 "DIA CIRC CONCR
				0180/0964	LEN=0040 INSTALLED UNKN
					015 "DIA CIRC CONCR
				0180/0670	LEN=0060 INSTALLED UNKN
					015 "DIA CIRC CONCR
				0180/0470	LEN=0060 INSTALLED UNKN
042770 FT				042770 FT	2 0 52015 0 03 0415+10

OLE BULL STATE PARK RD
(PARK)

0180/1355

EXTRACT DATE: 11/25/2024 ROADWAY MANAGEMENT SYSTEM PAGE NUMBER: 92
PRINT DATE: 11/26/2024 SLD COUNTY/SR - ANNUAL PRINT COUNTY: POTTER

DIR: B TOTAL LEN: 20.205 MI. DIST: 02-6 SR: 144
LEFT MUN: STEWARDSON T RIGHT MUN: STEWARDSON T

OLE BULL STATE PARK RD
(PARK)

0170/1927

040295 FT

037685 FT

035363 FT

5	0180/0000	LENGTH(AH 2460 BK 2475)
	015 "DIA	CIRC CONCR
	0170/2305	LEN=0060 INSTALLED UNKN
	024 "DIA	CIRC CONCR
	0170/2001	LEN=0060 INSTALLED UNKN
	018 "DIA	CIRC METAL
	0170/1695	LEN=0054 INSTALLED UNKN
	018 "DIA	CIRC METAL
	0170/1144	LEN=0054 INSTALLED UNKN
	018 "DIA	CIRC METAL
	0170/0440	LEN=0054 INSTALLED UNKN
	018 "DIA	CIR PLASTIC
	0170/0008	LEN=0054 INSTALLED UNKN
	040295 FT	2 0 52015 0 02 0389+59
		JOERG RUN RD
		(FRST)
5	0170/0000	LENGTH(AH 2475 BK 2610)
	0160/2178	BMSSEN 52/0144/0160/2155
		2 0 52015 0 02 0385+72
		GREEN LICK RUN
	0160/2155	BMSBG 52/0144/0160/2155
	015 "DIA	CIR PLASTIC
	0160/1435	LEN=0054 INSTALLED UNKN
	018 "DIA	CIR PLASTIC
	0160/1109	LEN=0054 INSTALLED UNKN
	030 "DIA	CIRC METAL
	0160/0367	LEN=0060 INSTALLED UNKN
	018 "DIA	CIR PLASTIC
	0160/0005	LEN=0054 INSTALLED UNKN
	037685 FT	2 0 52015 0 02 0363+40
5	0160/0000	LENGTH(AH 2610 BK 2322)
	018 "DIA	CIR PLASTIC
	0150/1997	LEN=0054 INSTALLED UNKN
	018 "DIA	CIR PLASTIC
	0150/1665	LEN=0060 INSTALLED UNKN
	018 "DIA	CIR PLASTIC
	0150/1402	LEN=0060 INSTALLED UNKN
	048 "DIA	CIRC METAL
	0150/1134	LEN=0045 INSTALLED UNKN
	018 "DIA	CIR PLASTIC
	0150/0487	LEN=0056 INSTALLED UNKN
	018 "DIA	CIR PLASTIC
	0150/0106	LEN=0060 INSTALLED UNKN
	035363 FT	2 0 52015 0 02 0340+00

EXTRACT DATE: 11/25/2024 ROADWAY MANAGEMENT SYSTEM PAGE NUMBER: 91
PRINT DATE: 11/26/2024 SLD COUNTY/SR - ANNUAL PRINT COUNTY: POTTER

DIR: B TOTAL LEN: 20.205 MI. DIST: 02-6 SR: 144
LEFT MUN: STEWARDSON T RIGHT MUN: STEWARDSON T

032849 FT

030334 FT

027823 FT

5	0150/0000	LENGTH(AH	2322	BK	2514)
		015 "DIA	CIRC	CONCR	
	0140/2033	LEN=0060	INSTALLED	UNKN	
		015 "DIA	CIRC	METAL	
	0140/1188	LEN=0070	INSTALLED	UNKN	
		018 "DIA	CIRC	CONCR	
	0140/0939	LEN=0054	INSTALLED	UNKN	
		018 "DIA	CIRC	CONCR	
	0140/0658	LEN=0060	INSTALLED	UNKN	
		018 "DIA	CIRC	CONCR	
	0140/0351	LEN=0060	INSTALLED	UNKN	
		024 "DIA	CIRC	CONCR	
	0140/0158	LEN=0051	INSTALLED	UNKN	
	032849 FT	2 0 52015	0 02	0314	+72
		NC OL			
	5	0140/0000	LENGTH(AH	2514	BK 2515)
		018 "DIA	CIRC	CONCR	
	0130/2514	LEN=0065	INSTALLED	UNKN	
		018 "DIA	CIRC	CONCR	
	0130/1779	LEN=0060	INSTALLED	UNKN	
		015 "DIA	CIRC	CONCR	
	0130/1516	LEN=0060	INSTALLED	UNKN	
		018 "DIA	CIRC	CONCR	
	0130/1173	LEN=0038	INSTALLED	UNKN	
		015 "DIA	CIRC	CONCR	
	0130/0867	LEN=0060	INSTALLED	UNKN	
		015 "DIA	CIRC	CONCR	
	0130/0605	LEN=0054	INSTALLED	UNKN	
		030334 FT	2 0 52015	0 02	0289+57
		018 "DIA	CIRC	CONCR	
		LEN=0060	INSTALLED	UNKN	
	5	0130/0000	LENGTH(AH	2515	BK 2511)
		018 "DIA	CIRC	CONCR	
	0120/2217	LEN=0043	INSTALLED	UNKN	
		048 "DIA	CIRC	CONCR	
	0120/1895	LEN=0063	INSTALLED	UNKN	
		018 "DIA	CIRC	CONCR	
	0120/1626	LEN=0073	INSTALLED	UNKN	
		015 "DIA	CIRC	CONCR	
	0120/1288	LEN=0065	INSTALLED	1995	
		015 "DIA	CIRC	CONCR	
	0120/1060	LEN=0060	INSTALLED	UNKN	
		015 "DIA	CIRC	CONCR	
	0120/0740	LEN=0065	INSTALLED	UNKN	
		018 "DIA	CIRC	CONCR	
	0120/0344	LEN=0060	INSTALLED	UNKN	
	027823 FT	2 0 52015	0 02	0264	+46

DIR: B TOTAL LEN: 20.205 MI.
LEFT MUN: STEWARDSON T

DIST: 02-6 SR: 144
RIGHT MUN: STEWARDSON T

025403 FT

022889 FT

		015 "DIA CIRC CONCR	
		LEN=0070 INSTALLED	1995
S	0120/0000	LENGTH(AH 2511 BK 2420)	
		024 "DIA CIRC CONCR	
	0110/2021	LEN=0060 INSTALLED	UNKN
		015 "DIA CIRC CONCR	
	0110/1197	LEN=0054 INSTALLED	UNKN
	0110/1031	BMSSEN 52/0144/0110/1018	
		2 0 52015 0 02 0250+62	
		KENNEY HOLLOW	
	0110/1018	BMSBG 52/0144/0110/1018	
		015 "DIA CIRC CONCR	
	0110/0201	LEN=0065 INSTALLED	UNKN
	025403 FT	2 0 52015 0 02 0240+04	
S	0110/0000	LENGTH(AH 2420 BK 2514)	
		015 "DIA CIRC CONCR	
	0100/2261	LEN=0060 INSTALLED	UNKN
		015 "DIA CIRC CONCR	
	0100/2038	LEN=0060 INSTALLED	UNKN
		015 "DIA CIRC CONCR	
	0100/1704	LEN=0054 INSTALLED	UNKN
		015 "DIA CIRC CONCR	
	0100/1561	LEN=0054 INSTALLED	UNKN
		015 "DIA CIRC CONCR	
	0100/1178	LEN=0056 INSTALLED	UNKN
		015 "DIA CIRC CONCR	
	0100/0884	LEN=0060 INSTALLED	UNKN
		015 "DIA CIRC CONCR	
	0100/0624	LEN=0054 INSTALLED	UNKN
		015 "DIA CIRC CONCR	
	0100/0365	LEN=0060 INSTALLED	UNKN
	022889 FT	2 0 52015 0 01 0213+63	
S	0100/0000	LENGTH(AH 2514 BK 2702)	
		015 "DIA CIRC CONCR	
	0090/2692	LEN=0060 INSTALLED	UNKN
		015 "DIA CIRC CONCR	
	0090/2184	LEN=0048 INSTALLED	UNKN
		015 "DIA CIRC CONCR	
	0090/1935	LEN=0054 INSTALLED	UNKN
		015 "DIA CIRC CONCR	
	0090/1684	LEN=0042 INSTALLED	UNKN
		015 "DIA CIRC CONCR	
	0090/1434	LEN=0054 INSTALLED	UNKN
		018 "DIA CIRC CONCR	
	0090/1182	LEN=0045 INSTALLED	UNKN
		015 "DIA CIRC CONCR	
	0090/0933	LEN=0050 INSTALLED	UNKN
		OSBORNE RD	

EXTRACT DATE: 11/25/2024 ROADWAY MANAGEMENT SYSTEM PAGE NUMBER: 89
PRINT DATE: 11/26/2024 SLD COUNTY/SR - ANNUAL PRINT COUNTY: POTTER

DIR: B TOTAL LEN: 20.205 MI. DIST: 02-6 SR: 144
LEFT MUN: STEWARDSON T RIGHT MUN: STEWARDSON T

020187 FT

017608 FT

014985 FT

0090/0651	(FRST)
0090/0128	BMSBN 52/0144/0090/0000
020187 FT	2 0 52015 0 01 0186+61
	KETTLE CREEK
	BMSBG 52/0144/0090/0000
0090/0000	LENGTH(AH 2702 BK 2579)
	024 "DIA CIRC PLASTIC
0080/2315	LEN=0080 INSTALLED UNKN
	015 "DIA CIRC CONCR
0080/1989	LEN=0067 INSTALLED UNKN
	018 "DIA CIRC CONCR
0080/1697	LEN=0075 INSTALLED UNKN
	015 "DIA CIRC CONCR
0080/1124	LEN=0054 INSTALLED UNKN
	015 "DIA CIRC CONCR
0080/0820	LEN=0038 INSTALLED UNKN
	048 "DIA CIRC CONCR
0080/0575	LEN=0070 INSTALLED UNKN
	015 "DIA CIRC CONCR
0080/0264	LEN=0070 INSTALLED UNKN
017608 FT	2 0 52015 0 01 0160+90
0080/0000	LENGTH(AH 2579 BK 2623)
	024 "DIA CIRC CONCR
0070/2539	LEN=0065 INSTALLED UNKN
	015 "DIA CIRC CONCR
0070/2336	LEN=0070 INSTALLED UNKN
	015 "DIA CIRC CONCR
0070/2029	LEN=0060 INSTALLED UNKN
	018 "DIA CIRC CONCR
0070/1771	LEN=0041 INSTALLED UNKN
	015 "DIA CIRC CONCR
0070/1438	LEN=0045 INSTALLED UNKN
	015 "DIA CIRC CONCR
0070/1138	LEN=0065 INSTALLED UNKN
	015 "DIA CIRC CONCR
0070/0839	LEN=0065 INSTALLED UNKN
	015 "DIA CIRC CONCR
0070/0515	LEN=0060 INSTALLED UNKN
	015 "DIA CIRC CONCR
0070/0212	LEN=0060 INSTALLED UNKN
014985 FT	2 0 52015 0 01 0134+77
0070/0000	LENGTH(AH 2623 BK 2403)
	015 "DIA CIRC METAL
0060/2314	LEN=0065 INSTALLED UNKN
	015 "DIA CIRC METAL
0060/1958	LEN=0060 INSTALLED 2002
	036 "DIA CIRC CONCR
0060/1662	LEN=0044 INSTALLED UNKN
	018 "DIA CIRC CONCR
0060/1230	LEN=0065 INSTALLED UNKN

EXTRACT DATE: 11/25/2024 ROADWAY MANAGEMENT SYSTEM PAGE NUMBER: 88
PRINT DATE: 11/26/2024 SLD COUNTY/SR - ANNUAL PRINT COUNTY: POTTER

DIR: B TOTAL LEN: 20.205 MI. DIST: 02-6 SR: 144
LEFT MUN: STEWARDSON T RIGHT MUN: STEWARDSON T

012582 FT

010284 FT

007546 FT

0060/0851	042 " DIA	CIRC CONCR	
	LEN=0050	INSTALLED	UNKN
0060/0448	015 " DIA	CIRC CONCR	
	LEN=0060	INSTALLED	UNKN
0060/0186	015 " DIA	CIRC CONCR	
	LEN=0060	INSTALLED	UNKN
012582 FT	2 0 52015	0 01 0110	+79
0060/0000	LENGTH(AH	2403 BK	2298)
	015 " DIA	CIRC CONCR	
0050/2260	LEN=0060	INSTALLED	UNKN
	015 " DIA	CIRC CONCR	
0050/1985	LEN=0060	INSTALLED	UNKN
	018 " DIA	CIRC CONCR	
0050/1860	LEN=0065	INSTALLED	UNKN
	018 " DIA	CIRC CONCR	
0050/1700	LEN=0065	INSTALLED	UNKN
	018 " DIA	CIRC CONCR	
0050/1352	LEN=0045	INSTALLED	UNKN
	018 " DIA	CIRC CONCR	
0050/1045	LEN=0060	INSTALLED	UNKN
	036 " DIA	CIRC CONCR	
0050/0648	LEN=0050	INSTALLED	UNKN
	015 " DIA	CIRC CONCR	
0050/0220	LEN=0060	INSTALLED	UNKN
010284 FT	2 0 52015	0 01 0087	+76
0050/0000	LENGTH(AH	2298 BK	2738)
	018 " DIA	CIRC CONCR	
0040/2608	LEN=0090	INSTALLED	UNKN
	015 " DIA	CIRC CONCR	
0040/2407	LEN=0060	INSTALLED	UNKN
	018 " DIA	CIRC CONCR	
0040/2070	LEN=0047	INSTALLED	UNKN
	NC CROSS FORK	RD	
0040/1360	015 " DIA	CIRC CONCR	
	LEN=0060	INSTALLED	UNKN
0040/1092	015 " DIA	CIRC CONCR	
	LEN=0054	INSTALLED	UNKN
0040/0780	015 " DIA	CIRC CONCR	
	LEN=0054	INSTALLED	UNKN
0040/0429	015 " DIA	CIRC CONCR	
	LEN=0045	INSTALLED	UNKN
	015 " DIA	CIR PLASTIC	
0040/0049	LEN=0054	INSTALLED	UNKN
007546 FT	2 0 52015	0 01 0060	+44
0040/0000	LENGTH(AH	2738 BK	2083)
0030/1408	018 " DIA	CIRC CONCR	
	LEN=0034	INSTALLED	UNKN
	018 " DIA	CIRC CONCR	

EXTRACT DATE: 11/25/2024 ROADWAY MANAGEMENT SYSTEM PAGE NUMBER: 87
PRINT DATE: 11/26/2024 SLD COUNTY/SR - ANNUAL PRINT COUNTY: POTTER

DIR: B TOTAL LEN: 20.205 MI. DIST: 02-6 SR: 144
LEFT MUN: STEWARDSON T RIGHT MUN: STEWARDSON T

		0030/1239	LEN=0040	INSTALLED	UNKN
		0030/0942	024 "DIA	CIRC CONCR	UNKN
		0030/0793	018 "DIA	CIRC CONCR	UNKN
		0030/0499	LEN=0050	INSTALLED	UNKN
005463 FT		005463 FT	036 "DIA	CIRC CONCR	UNKN
			2 0 52015	0 00 0054+70	
		0030/0000	VILLAGE:	CROSS FORK	
		0020/2024	LENGTH(AH	2083 BK 2451)	
		0020/1428	024 "DIA	CIRC CONCR	
		0020/0910	LEN=0054	INSTALLED	UNKN
			(TBK) MAIN ST		
			030 "DIA	CIRC CONCR	
OLD CROSS FORK CREEK RD			LEN=0055	INSTALLED	UNKN
(T416)					
		0020/0615			
			060 "DIA	CIRC CONCR	
		0020/0528	LEN=0080	INSTALLED	2003
		0020/0074	BMSBN 52/0144/0020/0000		
003012 FT		003012 FT	2 0 52015	0 00 0030+18	
			CROSS FORK CREEK		
		0020/0000	BMSBG 52/0144/0020/0000		
			LENGTH(AH	2451 BK 3012)	
		0010/2792	018 "DIA	CIRC CONCR	
		0010/2500	LEN=0058	INSTALLED	UNKN
		0010/2147	018 "DIA	CIRC CONCR	
			LEN=0054	INSTALLED	UNKN
			018 "DIA	CIRC CONCR	
			LEN=0047	INSTALLED	UNKN
CROSS FORK CREEK RD					
(T417)		0010/1601			
			060 "DIA	CIRC METAL	
		0010/1542	LEN=0090	INSTALLED	UNKN
		0010/1087	018 "DIA	CIRC CONCR	
		0010/0895	LEN=0050	INSTALLED	UNKN
		0010/0632	018 "DIA	CIRC METAL	
		0010/0432	LEN=0060	INSTALLED	UNKN
000000 FT		000000 FT	018 "DIA	CIRC CONCR	
			LEN=0060	INSTALLED	UNKN
			2 0 52015	0 00 0000+00	
			NC CH	ESTNUT ST	
		INTER-BK	ONE FORTY FOURTH ST		
			(SR0144 SEG 0750/1828)		
			MFC BEGIN = C		
			BK-CLINTON		(18)
		0010/0000	LENGTH(AH	3012 BK 0000)	

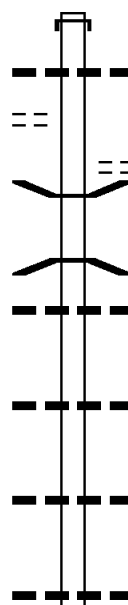
EXTRACT DATE: 11/25/2024 ROADWAY MANAGEMENT SYSTEM PAGE NUMBER: 86
PRINT DATE: 11/26/2024 SLD COUNTY/SR - ANNUAL PRINT COUNTY: POTTER
DIR: B TOTAL LEN: 25.304 MI. DIST: 02-6 SR: 49
LEFT MUN: HARRISON T RIGHT MUN: HARRISON T

DIBBLE HOLLOW RD
(T476)

133606 FT

0510/2729

130399 FT



133606 FT AH-TIOGA (58)
INTER-AHD SR 0049 SH
0510/3207 (SR0049 SEG 0010/0000)
018 "DIA CIRC CONCR
0510/2901 LEN=0046 INSTALLED 1999

TEED HOLLOW RD
0510/2564 (T547)
0510/2524 BMSBN 52/0049/0510/2513
1 0 00103 0 03 1495+14
TRIB COWANESQUE CREEK
0510/2513 BMSBG 52/0049/0510/2513
018 "DIA CIRC CONCR
0510/2239 LEN=0060 INSTALLED 1999

036 "DIA CIRC CONCR
0510/1271 LEN=0056 INSTALLED 1999

015 "DIA CIRC CONCR
0510/0173 LEN=0047 INSTALLED 1999
130399 FT 1 0 00103 0 03 1470+00
5 0510/0000 LENGTH(AH 3207 BK 2681)
015 "DIA CIRC CONCR
0500/2423 LEN=0058 INSTALLED 1999

EXTRACT DATE: 11/25/2024 ROADWAY MANAGEMENT SYSTEM PAGE NUMBER: 85
PRINT DATE: 11/26/2024 SLD COUNTY/SR - ANNUAL PRINT COUNTY: POTTER

DIR: B TOTAL LEN: 25.304 MI. DIST: 02-6 SR: 49
LEFT MUN: HARRISON T RIGHT MUN: HARRISON T

		0500/2160	005 "DIA CIRC CONCR LEN=0055 INSTALLED 1999
		0500/1485	BMSSEN 52/0049/0500/1409 1 0 00103 0 03 1443+17 COWANESQUE RIVER
		0500/1409	BMSBG 52/0049/0500/1409 MOORE HOLLOW RD
	==	0500/1263	(T558)
		0500/0818	018 "DIA CIRC CONCR LEN=0050 INSTALLED 1999
		0500/0453	018 "DIA CIRC CONCR LEN=0060 INSTALLED 1999 DODGE HOLLOW RD
	==	0500/0087	(T580)
127718 FT		0500/0057	BMSSEN 52/0049/0500/0000 1 0 00103 0 03 1443+17
		127718 FT	VILLAGE: ELMER DODGE HOLLOW RUN
HARRISON FOX HILL RD (T583)		5 0500/0000	BMSBG 52/0049/0500/0000 LENGTH(AH 2681 BK 2695)
0490/2350	==		
		0490/2046	018 "DIA CIRC CONCR LEN=0056 INSTALLED 1999
		0490/0168	018 "DIA CIRC CONCR LEN=0037 INSTALLED 1999
125023 FT		0490/0065	BMSSEN 52/0049/0490/0000 1 0 00103 0 03 1416+25
		125023 FT	COWANESQUE RIVER
		5 0490/0000	BMSBG 52/0049/0490/0000 LENGTH(AH 2695 BK 2415)
		0480/0986	036 "DIA CIRC CONCR LEN=0063 INSTALLED 1999
		0480/0394	015 "DIA CIRC CONCR LEN=0065 INSTALLED 1999
1 0 00103 0 03 1392+00 122608 FT		122608 FT	
ANDREWS HILL RD (T491)		5 0480/0000	LENGTH(AH 2415 BK 3363)
0480/0000	==		015 "DIA CIRC CONCR LEN=0064 INSTALLED 1999
		0470/3300	018 "DIA CIRC CONCR

EXTRACT DATE: 11/25/2024 ROADWAY MANAGEMENT SYSTEM PAGE NUMBER: 84
PRINT DATE: 11/26/2024 SLD COUNTY/SR - ANNUAL PRINT COUNTY: POTTER

DIR: B TOTAL LEN: 25.304 MI. DIST: 02-6 SR: 49
LEFT MUN: HARRISON T RIGHT MUN: HARRISON T

TANNERY ST
(T481)

0470/1939

THIRD ST
(T592)

0460/2330

FIRE HOUSE RD
(T591)
SCHOOL ST
(T592)

0460/1463

0460/1305

SECOND ST
(SR1019 SEG 0010/0000)
STATE RD
(T482)

0460/0816

0470/2801 LEN=0069 INSTALLED 1999
030 "DIA CIRC CONCR
0470/2414 LEN=0060 INSTALLED 1999

0470/0901 BMS EN 52/0049/0470/0884
0 0 00000 0 00 0000+00
TRIB COWANESQUE RIVER
0470/0884 BMSBG 52/0049/0470/0884
015 "DIA CIRC CONCR
0470/0508 LEN=0056 INSTALLED 1999
015 "DIA CIRC CONCR
0470/0186 LEN=0060 INSTALLED 1999
119245 FT 1 0 00103 0 03 1357+95
0470/0000 LENGTH(AH 3363 BK 2579)

0460/2174 015 "DIA CIRC CONCR
LEN=0050 INSTALLED 1999
0460/1560 024 "DIA CIRC CONCR
LEN=0047 INSTALLED 1999
0460/1550 SOUTH ST
(T479)

0460/1149 BMS EN 52/0049/0460/1088
1 0 00103 0 03 1343+41
N.BR. COWANESQUE RIVER
0460/1088 BMSBG 52/0049/0460/1088

0460/0786 024 "DIA CIRC CONCR
LEN=0043 INSTALLED 2007
0460/0735 024 "DIA CIRC CONCR
LEN=0048 INSTALLED UNKN
0460/0342 018 "DIA CIRC CONCR
LEN=0050 INSTALLED 2007
0460/0278 015 "DIA CIR PLASTIC
LEN=0040 INSTALLED UNKN
0460/0130 015 "DIA CIRC CONCR
LEN=0040 INSTALLED 2007
0460/0067 018 "DIA CIRC CONCR
LEN=0060 INSTALLED 2007

EXTRACT DATE: 11/25/2024 ROADWAY MANAGEMENT SYSTEM PAGE NUMBER: 83
PRINT DATE: 11/26/2024 SLD COUNTY/SR - ANNUAL PRINT COUNTY: POTTER

DIR: B TOTAL LEN: 25.304 MI. DIST: 02-6 SR: 49
LEFT MUN: HARRISON T RIGHT MUN: HARRISON T

NORTH ST
(T480)

116666 FT

0450/2902

113500 FT

1 0 00103 0 03 1272+45 110695 FT
HURLBURT HILL RD
(T453)
LC TO T453 RD
(CONN)
0440/0000
0430/3515

116666 FT	1 0 00103 0 03 1332+16
0460/0000	LENGTH(AH 2579 BK 3166)
0450/2945	018 "DIA CIRC CONCR LEN=0052 INSTALLED 2007
0450/2572	030 "DIA CIRC CONCR LEN=0082 INSTALLED 2007
0450/1530	018 "DIA CIRC CONCR LEN=0060 INSTALLED 2007
0450/1153	015 "DIA CIRC CONCR LEN=0060 INSTALLED 2007
0450/0682	018 "DIA CIRC CONCR LEN=0039 INSTALLED 2007
113500 FT	1 0 00103 0 03 1300+50
0450/0000	VILLAGE: HARRISON VALLE 048"H 48"W CON BOX CUL LEN=0045 INSTALLED UNKN LENGTH(AH 3166 BK 2805)
0440/0726	018 "DIA CIRC CONCR LEN=0042 INSTALLED 2007
0440/0427	BMS EN 52/0049/0440/0406 1 0 00103 0 03 1276+81 P3 BR OF COWANESQUE CREEK
0440/0406	BMS BG 52/0049/0440/0406
110695 FT	
0440/0000	LENGTH(AH 2805 BK 3589)
0430/3339	018 "DIA CIRC CONCR LEN=0045 INSTALLED 2007
0430/2990	018 "DIA CIRC CONCR LEN=0050 INSTALLED 2007
0430/2671	018 "DIA CIRC CONCR LEN=0050 INSTALLED 2007
0430/2427	024 "DIA CIRC CONCR LEN=0053 INSTALLED 2007

EXTRACT DATE: 11/25/2024 ROADWAY MANAGEMENT SYSTEM PAGE NUMBER: 82
PRINT DATE: 11/26/2024 SLD COUNTY/SR - ANNUAL PRINT COUNTY: POTTER

DIR: B TOTAL LEN: 25.304 MI. DIST: 02-6 SR: 49
LEFT MUN: HARRISON T RIGHT MUN: HARRISON T

1 0 00103 0 03 1236+80 107106 FT
MILL RD
(SR1010 SEG 0250/2470) 0430/0000

104664 FT

JOHNSON RD
(T478)

0410/1343

0430/1935	018 "DIA CIRC CONCR LEN=0051 INSTALLED 2007
0430/1592	018 "DIA CIRC CONCR LEN=0049 INSTALLED UNKN
0430/1309	018 "DIA CIRC CONCR LEN=0043 INSTALLED UNKN
RBR	
0430/0556	BMS 52/0049/0430/0530 1 0 00103 0 03 1242+06 P3
0430/0530	MARSH CREEK BMSBG 52/0049/0430/0530 CHURCH ST
0430/0112	(T472) 018 "DIA CIRC CONCR
0430/0034	LEN=0053 INSTALLED UNKN 107106 FT
0430/0000	LENGTH(AH 3589 BK 2442) 019"H 29"W ELLIP METAL
0420/2332	LEN=0055 INSTALLED UNKN
0420/2241	015 "DIA CIRC CONCR LEN=0054 INSTALLED UNKN
0420/2030	CHURCH ST (T472)
0420/1392	018 "DIA CIRC CONCR LEN=0050 INSTALLED 2007
0420/1204	BMS 52/0049/0420/1142 1 0 00103 0 03 1212+35
0420/1142	COWANESQUE CREEK BMSBG 52/0049/0420/1142
0420/0689	018 "DIA CIRC CONCR LEN=0034 INSTALLED 2000
0420/0167	015 "DIA CIRC CONCR LEN=0042 INSTALLED UNKN
104664 FT	1 0 00103 0 03 1212+35 VILLAGE: MILLS DENNIS HILL RD (T455)
0420/0000	LENGTH(AH 2442 BK 2214) 024 "DIA CIRC CONCR
0410/2183	LEN=0036 INSTALLED UNKN
0410/1612	036"H 42"W CONCR ARCH LEN=0045 INSTALLED UNKN
0410/1192	015 "DIA CIRC CONCR LEN=0039 INSTALLED UNKN

EXTRACT DATE: 11/25/2024 ROADWAY MANAGEMENT SYSTEM PAGE NUMBER: 81
PRINT DATE: 11/26/2024 SLD COUNTY/SR - ANNUAL PRINT COUNTY: POTTER
DIR: B TOTAL LEN: 25.304 MI. DIST: 02-6 SR: 49
LEFT MUN: HARRISON T RIGHT MUN: HARRISON T

102450 FT

099903 FT

097270 FT

0410/0736	021 "DIA	CIRC CONCR
LEN=0041	INSTALLED	UNKN
015 "DIA	CIRC CONCR	
0410/0342	LEN=0040	INSTALLED UNKN
102450 FT	1 0 00103	0 03 1190+33
0410/0000	LENGTH(AH	2214 BK 2547)
015 "DIA	CIRC CONCR	
0400/2542	LEN=0040	INSTALLED UNKN
015 "DIA	CIRC CONCR	
0400/2250	LEN=0040	INSTALLED UNKN
0400/1632	027 "DIA	CIRC CONCR
LEN=0062	INSTALLED	UNKN
015 "DIA	CIRC CONCR	
0400/1501	LEN=0037	INSTALLED UNKN
015 "DIA	CIRC CONCR	
0400/1192	LEN=0048	INSTALLED UNKN
015 "DIA	CIRC CONCR	
0400/0790	LEN=0046	INSTALLED UNKN
015 "DIA	CIRC CONCR	
0400/0444	LEN=0038	INSTALLED UNKN
099903 FT	1 0 00103	0 03 1164+70
0400/0000	LENGTH(AH	2547 BK 2633)
015 "DIA	CIRC CONCR	
0390/2617	LEN=0041	INSTALLED UNKN
015 "DIA	CIRC CONCR	
0390/2319	LEN=0040	INSTALLED UNKN
015 "DIA	CIRC CONCR	
0390/1937	LEN=0035	INSTALLED UNKN
015 "DIA	CIRC CONCR	
0390/1565	LEN=0040	INSTALLED UNKN
015 "DIA	CIRC CONCR	
0390/1282	LEN=0046	INSTALLED UNKN
018 "DIA	CIRC CONCR	
0390/1029	LEN=0042	INSTALLED UNKN
018 "DIA	CIRC CONCR	
0390/0720	LEN=0063	INSTALLED UNKN
097270 FT	1 0 00103	0 03 1138+42
0390/0000	LENGTH(AH	2633 BK 2422)
015 "DIA	CIRC CONCR	
0380/2262	LEN=0040	INSTALLED UNKN
0380/1621	018 "DIA	CIRC CONCR
LEN=0039	INSTALLED	UNKN
015 "DIA	CIRC CONCR	
0380/1265	LEN=0039	INSTALLED UNKN
021 "DIA	CIRC CONCR	
0380/0791	LEN=0042	INSTALLED UNKN
015 "DIA	CIRC CONCR	

EXTRACT DATE: 11/25/2024 ROADWAY MANAGEMENT SYSTEM PAGE NUMBER: 80
PRINT DATE: 11/26/2024 SLD COUNTY/SR - ANNUAL PRINT COUNTY: POTTER

DIR: B TOTAL LEN: 25.304 MI. DIST: 02-6 SR: 49
LEFT MUN: HARRISON T RIGHT MUN: HARRISON T

094848 FT	0380/0501	LEN=0038	INSTALLED	UNKN
	094848 FT	1 0 00103 0 03 1114+26		
	0380/0000	LENGTH(AH 2422 BK 2210)		
		015 "DIA CIRC CONCR		
	0370/2200	LEN=0037	INSTALLED	UNKN
		015 "DIA CIRC CONCR		
	0370/1487	LEN=0037	INSTALLED	UNKN
		HARRISON		
	0370/1474	BINGHAM T		
		HAWKS RD		
	0370/1420	(T581)		
		015 "DIA CIRC CONCR		
	0370/1084	LEN=0038	INSTALLED	UNKN
		018 "DIA CIRC CONCR		
	0370/0727	LEN=0041	INSTALLED	UNKN
		036 "DIA CIRC CONCR		
	0370/0434	LEN=0052	INSTALLED	1993
		015 "DIA CIRC CONCR		
	0370/0201	LEN=0039	INSTALLED	UNKN
	092638 FT			
1 0 00103 0 03 1092+08 092638 FT				
ROWLEY RD				
(T484)	0370/0000	LENGTH(AH 2210 BK 3639)		
		015 "DIA CIRC CONCR		
	0360/2485	LEN=0075	INSTALLED	UNKN
		015 "DIA CIRC CONCR		
	0360/2132	LEN=0039	INSTALLED	UNKN
		018 "DIA CIRC CONCR		
	0360/1774	LEN=0039	INSTALLED	UNKN
		015 "DIA CIRC CONCR		
	0360/1412	LEN=0041	INSTALLED	UNKN
		018 "DIA CIRC CONCR		
	0360/1075	LEN=0043	INSTALLED	UNKN
		015 "DIA CIRC CONCR		
	0360/0720	LEN=0040	INSTALLED	UNKN
		015 "DIA CIRC CONCR		
	0360/0318	LEN=0034	INSTALLED	UNKN
		018 "DIA CIRC CONCR		
	0360/0028	LEN=0038	INSTALLED	UNKN
088999 FT	088999 FT	1 0 00103 0 03 1055+51		
	0360/0000	LENGTH(AH 3639 BK 2486)		
		015 "DIA CIRC CONCR		
	0350/2101	LEN=0044	INSTALLED	1993
	0350/1918	BMSBN 52/0049/0350/1903		
		1 0 00103 0 03 1049+70		
		MARSH CREEK		
	0350/1903	BMSBG 52/0049/0350/1903		
		LEHMAN RD		

EXTRACT DATE: 11/25/2024 ROADWAY MANAGEMENT SYSTEM PAGE NUMBER: 79
PRINT DATE: 11/26/2024 SLD COUNTY/SR - ANNUAL PRINT COUNTY: POTTER

DIR: B TOTAL LEN: 25.304 MI. DIST: 02-6 SR: 49
LEFT MUN: BINGHAM T RIGHT MUN: BINGHAM T

SHORT CUT RD
(SR1012 SEG 0040/1474) 0350/0649

086513 FT

083615 FT

==	0350/1837	(T473)	
---	0350/1586	015 "DIA CIRC CONCR	UNKN
---	0350/1290	LEN=0034 INSTALLED	UNKN
---	0350/0981	015 "DIA CIRC CONCR	UNKN
---		LEN=0036 INSTALLED	UNKN
---		018 "DIA CIRC CONCR	UNKN
---		LEN=0038 INSTALLED	UNKN
==			
---	0350/0586	015 "DIA CIRC CONCR	UNKN
---	0350/0482	LEN=0033 INSTALLED	UNKN
---		018 "DIA CIRC METAL	UNKN
---	0350/0306	LEN=0046 INSTALLED	UNKN
---		015 "DIA CIRC CONCR	UNKN
---	0350/0143	LEN=0080 INSTALLED	UNKN
---		015 "DIA CIRC CONCR	UNKN
---		LEN=0040 INSTALLED	UNKN
---		BURT ST	
---	0350/0111	(T486)	
---	0350/0011	BMS EN 52/0049/0350/0000	
---	086513 FT	1 0 00103 0 03 1030+76	
---		MARSH CREEK	
---		BMS BG 52/0049/0350/0000	
---	5 0350/0000	LENGTH(AH 2486 BK 2898)	
==			
POE	0340/1853	PADOT STOCKPILE #07 RD	
---		(GOVT)	
---	0340/1671	(APRA) PADOT STOCKPILE	
---		PADOT STOCKPILE #07 RD	
---	0340/1640	(GOVT)	
---		024 "DIA CIRC METAL	
---	0340/1338	LEN=0076 INSTALLED	UNKN
---		018 "DIA CIRC CONCR	
---	0340/1263	LEN=0035 INSTALLED	UNKN
---		BINGHAM	
---	0340/1033	ULYSSES B	
---		015 "DIA CIRC CONCR	
---	0340/0748	LEN=0034 INSTALLED	UNKN
---		018 "DIA CIRC CONCR	
---	0340/0484	LEN=0042 INSTALLED	UNKN
---		015 "DIA CIRC CONCR	
---	0340/0230	LEN=0039 INSTALLED	UNKN
---		015 "DIA CIRC CONCR	
---	083615 FT	LEN=0037 INSTALLED	UNKN
---		1 0 00103 0 03 1001+57	
---	5 0340/0000	NC HARRISON VALLEY RD	
---		LENGTH(AH 2898 BK 2544)	
---		015 "DIA CIRC CONCR	
---	0330/2089	LEN=0050 INSTALLED	UNKN

EXTRACT DATE: 11/25/2024 ROADWAY MANAGEMENT SYSTEM PAGE NUMBER: 78
PRINT DATE: 11/26/2024 SLD COUNTY/SR - ANNUAL PRINT COUNTY: POTTER

DIR: B TOTAL LEN: 25.304 MI. DIST: 02-6 SR: 49
LEFT MUN: ULYSSES B RIGHT MUN: ULYSSES B

STATE ST
(BORO) 0330/0395
1 0 00103 0 03 0976+28 081071 FT
BAKER ST
(BORO) 0330/0000

WEST BINGHAM RD 078431 FT
(SR1011 SEG 0010/0000) 0320/0000

0330/1739	015 "DIA	CIRC CONCR	
	LEN=0045	INSTALLED	UNKN
0330/1332	015 "DIA	CIRC CONCR	
	LEN=0044	INSTALLED	UNKN
0330/0847	018 "DIA	CIRC CONCR	
	LEN=0046	INSTALLED	UNKN
0330/0405	015 "DIA	CIRC CONCR	
	LEN=0038	INSTALLED	UNKN
0330/0010	018 "DIA	CIRC CONCR	
081071 FT	LEN=0060	INSTALLED	2000
0330/0000	LENGTH(AH 2544 BK 2640)		
	015 "DIA	CIR PLASTIC	
0320/2248	LEN=0042	INSTALLED	UNKN
NC MA			
0320/1996	(SR1003	SEG 0250/0840)	
	015 "DIA	CIRC CONCR	
0320/1812	LEN=0031	INSTALLED	UNKN
	015 "DIA	CIRC CONCR	
0320/1672	LEN=0045	INSTALLED	2000
	WATER ST		
0320/1647	(BORO)		
	015 "DIA	CIRC CONCR	
0320/1640	LEN=0045	INSTALLED	2000
	021 "DIA	CIRC CONCR	
0320/1340	LEN=0034	INSTALLED	UNKN
	ZEPHER ST		
0320/1334	(BORO)		
	018 "DIA	CIRC CONCR	
0320/1056	LEN=0032	INSTALLED	2022
	DRAINAGE		
	STRUCTURE LENGTH 7 FT		
0320/1025	BMSID 52/0049/0320/1025		
	GRAHAM ST		
0320/0542	(BORO)		
	015 "DIA	CIRC CONCR	
0320/0522	LEN=0040	INSTALLED	UNKN
	030 "DIA	CIRC CONCR	
0320/0380	LEN=0040	INSTALLED	UNKN
	015 "DIA	CIRC CONCR	
0320/0118	LEN=0039	INSTALLED	2000
078431 FT	1 0 00103 0 03 0950+21		
NC NO			
0320/0000	LENGTH(AH 2640 BK 2226)		
	015 "DIA	CIRC CONCR	
0310/1765	LEN=0046	INSTALLED	UNKN

EXTRACT DATE: 11/25/2024 ROADWAY MANAGEMENT SYSTEM PAGE NUMBER: 77
PRINT DATE: 11/26/2024 SLD COUNTY/SR - ANNUAL PRINT COUNTY: POTTER

DIR: B TOTAL LEN: 25.304 MI. DIST: 02-6 SR: 49
LEFT MUN: ULYSSES B RIGHT MUN: ULYSSES B

076205 FT

073585 FT

071250 FT

0310/1484	015 "DIA CIRC CONCR
0310/1285	LEN=0036 INSTALLED UNKN
0310/1030	024 "DIA CIRC CONCR
0310/0676	LEN=0047 INSTALLED UNKN
0310/0290	015 "DIA CIRC CONCR
076205 FT	LEN=0036 INSTALLED UNKN
0310/0000	015 "DIA CIRC CONCR
0300/2368	LEN=0044 INSTALLED UNKN
0300/2037	015 "DIA CIRC CONCR
0300/1658	LEN=0043 INSTALLED UNKN
0300/1334	015 "DIA CIRC CONCR
0300/0448	LEN=0040 INSTALLED UNKN
0300/0172	018 "DIA CIRC CONCR
073585 FT	LEN=0044 INSTALLED UNKN
0300/0000	015 "DIA CIRC CONCR
0290/1237	LEN=0039 INSTALLED UNKN
0290/1009	015 "DIA CIRC CONCR
0290/0433	LEN=0052 INSTALLED UNKN
0290/0026	018 "DIA CIRC CONCR
071250 FT	LEN=0050 INSTALLED 2000
0290/0000	015 "DIA CIRC CONCR
0280/2285	LEN=0053 INSTALLED UNKN
0280/2006	1 0 00103 0 02 0900+80
0280/1817	ULYSSES
0280/1745	ULYSSES T
	LENGTH(AH 2620 BK 2335)
	015 "DIA CIRC CONCR
	LEN=0056 INSTALLED UNKN
	015 "DIA CIRC CONCR
	LEN=0055 INSTALLED UNKN
	015 "DIA CIRC CONCR
	LEN=0045 INSTALLED 2000
	BMSSEN 52/0049/0290/0000
	1 0 00103 0 02 0877+37
	LUDINGTON RUN
	BMSBG 52/0049/0290/0000
	LENGTH(AH 2335 BK 2385)
	CROSS RD
	(SR1008 SEG 0010/0000)
	015 "DIA CIRC CONCR
	LEN=0048 INSTALLED UNKN
	015 "DIA CIRC CONCR
	LEN=0045 INSTALLED 2000
	015 "DIA CIRC CONCR
	LEN=0052 INSTALLED UNKN

EXTRACT DATE: 11/25/2024 ROADWAY MANAGEMENT SYSTEM PAGE NUMBER: 76
PRINT DATE: 11/26/2024 SLD COUNTY/SR - ANNUAL PRINT COUNTY: POTTER

DIR: B TOTAL LEN: 25.304 MI. DIST: 02-6 SR: 49
LEFT MUN: ULYSSES T RIGHT MUN: ULYSSES T

KIBBEVILLE RD
(T460)

068865 FT

0270/2147

066511 FT

1 0 00103 0 02 0804+75 063999 FT
PUSHER SIDING RD
(SR1009 SEG 0010/0000) 0260/0000

0280/1249	015 "DIA	CIRC CONCR	
	LEN=0045	INSTALLED	2000
0280/1115	015 "DIA	CIRC CONCR	
	LEN=0056	INSTALLED	UNKN
0280/0715	015 "DIA	CIRC CONCR	
	LEN=0054	INSTALLED	UNKN
068865 FT	1 0 00103	0 02 0853+50	
	VILLAGE:	KIBBOVILLE	COR
	072"H 48"W	CONCR	ARCH
	LEN=0060	INSTALLED	UNKN
0280/0000	LENGTH(AH 2385	BK 2354)	
	COWBURN RD		
0270/2147	(T453)		
	015 "DIA	CIRC CONCR	
	LEN=0053	INSTALLED	UNKN
0270/2119	015 "DIA	CIRC CONCR	
	LEN=0059	INSTALLED	UNKN
0270/1944	015 "DIA	CIRC CONCR	
	LEN=0051	INSTALLED	UNKN
0270/1634	015 "DIA	CIRC CONCR	
	LEN=0050	INSTALLED	UNKN
0270/1247	018 "DIA	CIRC CONCR	
	LEN=0055	INSTALLED	UNKN
0270/0838	018 "DIA	CIRC CONCR	
	LEN=0060	INSTALLED	UNKN
0270/0649	018 "DIA	CIRC CONCR	
	LEN=0056	INSTALLED	UNKN
0270/0476	015 "DIA	CIRC CONCR	
	LEN=0058	INSTALLED	UNKN
0270/0334	1 0 00103	0 02 0830+00	
066511 FT	LENGTH(AH 2354	BK 2512)	
0270/0000	015 "DIA	CIRC CONCR	
	LEN=0055	INSTALLED	UNKN
0260/2236	015 "DIA	CIRC CONCR	
	LEN=0049	INSTALLED	UNKN
0260/1886	015 "DIA	CIRC CONCR	
	LEN=0054	INSTALLED	UNKN
0260/1486	015 "DIA	CIRC CONCR	
	LEN=0050	INSTALLED	2000
0260/0779	015 "DIA	CIRC CONCR	
	LEN=0061	INSTALLED	UNKN
0260/0237			
063999 FT	LENGTH(AH 2512	BK 2861)	
0260/0000	036 "DIA	CIRC CONCR	
	LEN=0067	INSTALLED	UNKN
0250/2660	HORSEHOE RD		
0250/2373	(T450)		

EXTRACT DATE: 11/25/2024 ROADWAY MANAGEMENT SYSTEM PAGE NUMBER: 75
PRINT DATE: 11/26/2024 SLD COUNTY/SR - ANNUAL PRINT COUNTY: POTTER

DIR: B TOTAL LEN: 25.304 MI. DIST: 02-6 SR: 49
LEFT MUN: ULYSSES T RIGHT MUN: ULYSSES T

061138 FT

058514 FT

056002 FT

0250/2357	018 "DIA	CIRC CONCR
	LEN=0058	INSTALLED UNKN
0250/2003	015 "DIA	CIRC CONCR
	LEN=0062	INSTALLED UNKN
0250/1725	036 "DIA	CIRC CONCR
	LEN=0066	INSTALLED UNKN
0250/1206	018 "DIA	CIR PLASTIC
	LEN=0048	INSTALLED 2003
0250/1106	015 "DIA	CIRC CONCR
	LEN=0065	INSTALLED UNKN
0250/0862	024 "DIA	CIRC CONCR
	LEN=0056	INSTALLED UNKN
0250/0653	036 "DIA	CIRC CONCR
	LEN=0074	INSTALLED UNKN
0250/0048	017 "DIA	CIRC CONCR
061138 FT	LEN=0058	INSTALLED UNKN
	1 0 00103	0 02 0776+29
	VILLAGE:	NEWFIELD
	NEWFIELD	JUNCTION RD
	(T407)	
0250/0000	LENGTH(AH	2861 BK 2624)
0240/1905	018 "DIA	CIRC CONCR
	LEN=0048	INSTALLED UNKN
0240/0931	015 "DIA	CIRC CONCR
	LEN=0065	INSTALLED 1993
058514 FT	1 0 00103	0 02 0750+40
0240/0000	LENGTH(AH	2624 BK 2512)
0230/2226	015 "DIA	CIRC CONCR
	LEN=0044	INSTALLED UNKN
0230/1733	018 "DIA	CIRC CONCR
	LEN=0053	INSTALLED UNKN
0230/1215	015 "DIA	CIRC CONCR
	LEN=0090	INSTALLED UNKN
0230/0841	015 "DIA	CIRC CONCR
	LEN=0074	INSTALLED UNKN
0230/0435	018 "DIA	CIRC CONCR
	LEN=0056	INSTALLED UNKN
0230/0190	BMSSEN 52/0049/0230/0164	
	1 0 00103	0 02 0726+57
	MIDDLE BR	GENESEE RIVER
0230/0164	BMSBG 52/0049/0230/0164	
056002 FT	1 0 00103	0 02 0724+91
	BROOKLYN RD	
	(SR0449 SEG	0170/0000)

EXTRACT DATE: 11/25/2024 ROADWAY MANAGEMENT SYSTEM PAGE NUMBER: 74
PRINT DATE: 11/26/2024 SLD COUNTY/SR - ANNUAL PRINT COUNTY: POTTER

DIR: B TOTAL LEN: 25.304 MI. DIST: 02-6 SR: 49
LEFT MUN: ULYSSES T RIGHT MUN: ULYSSES T

RAPLEY RD
(T357)

0220/2039

053366 FT

050794 FT

00 00

---|---

---|---

==

---|---

---|---

---|---

---|---

---|---

---|---

---|---

---|---

---|---

---|---

---|---

---|---

---|---

---|---

---|---

---|---

---|---

---|---

---|---

---|---

5 0230/0000	LENGTH(AH	2512	BK	2636)
	015 "DIA	CIRC	CONCR	
0220/2248	LEN=0056	INSTALLED	UNKN	
	042 "DIA	CIRC	CONCR	
0220/2079	LEN=0065	INSTALLED	UNKN	
	015 "DIA	CIRC	CONCR	
0220/1717	LEN=0055	INSTALLED	2000	
	015 "DIA	CIRC	CONCR	
0220/1174	LEN=0046	INSTALLED	UNKN	
	018 "DIA	CIRC	CONCR	
0220/0900	LEN=0052	INSTALLED	UNKN	
	015 "DIA	CIRC	CONCR	
0220/0656	LEN=0055	INSTALLED	UNKN	
	018 "DIA	CIRC	CONCR	
0220/0150	LEN=0057	INSTALLED	UNKN	
053366 FT	1 0 00103	0 02	0698	+65
	VILLAGE:	GOLD		
	ULYSSES			
	ALLEGANY	T		
5 0220/0000	LENGTH(AH	2636	BK	2572)
	018 "DIA	CIRC	CONCR	
0210/2155	LEN=0058	INSTALLED	UNKN	
	015 "DIA	CIRC	CONCR	
0210/1998	LEN=0057	INSTALLED	UNKN	
	015 "DIA	CIRC	CONCR	
0210/1696	LEN=0053	INSTALLED	UNKN	
	015 "DIA	CIRC	CONCR	
0210/1400	LEN=0059	INSTALLED	UNKN	
	015 "DIA	CIRC	CONCR	
0210/1100	LEN=0058	INSTALLED	UNKN	
	015 "DIA	CIRC	CONCR	
0210/0802	LEN=0050	INSTALLED	UNKN	
050794 FT	1 0 00103	0 01	0672	+90
5 0210/0000	LENGTH(AH	2572	BK	2889)
	024 "DIA	CIRC	CONCR	
0200/2889	LEN=0048	INSTALLED	UNKN	
	015 "DIA	CIRC	CONCR	
0200/2467	LEN=0046	INSTALLED	UNKN	
	015 "DIA	CIRC	CONCR	
0200/2185	LEN=0046	INSTALLED	UNKN	
	015 "DIA	CIRC	CONCR	
0200/1865	LEN=0045	INSTALLED	UNKN	
	015 "DIA	CIRC	CONCR	
0200/1585	LEN=0051	INSTALLED	UNKN	
	018 "H	00 "W	MULT	METAL
0200/1345	LEN=0040	INSTALLED	UNKN	

EXTRACT DATE: 11/25/2024 ROADWAY MANAGEMENT SYSTEM PAGE NUMBER: 73
PRINT DATE: 11/26/2024 SLD COUNTY/SR - ANNUAL PRINT COUNTY: POTTER

DIR: B TOTAL LEN: 25.304 MI. DIST: 02-6 SR: 49
LEFT MUN: ALLEGANY T RIGHT MUN: ALLEGANY T

COBB HILL RD
(T407)

047905 FT

0200/0000

045046 FT

042157 FT

0200/0875

0200/0290

0200/0012

047905 FT

0200/0000

0190/2583

0190/2225

0190/1960

0190/1318

0190/1008

0190/0368

045046 FT

0190/0000

0180/1379

0180/1362

0180/1181

0180/0854

0180/0511

0180/0224

042157 FT

0180/0000

0170/2322

015 "DIA CIRC CONCR
LEN=0049 INSTALLED UNKN
015 "DIA CIRC CONCR
LEN=0045 INSTALLED UNKN
015 "DIA CIRC CONCR
LEN=0054 INSTALLED UNKN
1 0 00103 0 01 0644+17

VILLAGE: RAYMOND
KIDNEY RD
(T410)
LENGTH(AH 2889 BK 2859)
036 "DIA CIRC CONCR
LEN=0044 INSTALLED UNKN
015 "DIA CIRC CONCR
LEN=0058 INSTALLED UNKN
BARNETT RD
(T411)

021 "DIA CIRC CONCR
LEN=0045 INSTALLED UNKN
015 "DIA CIRC CONCR
LEN=0039 INSTALLED UNKN

024 "DIA CIRC CONCR
LEN=0049 INSTALLED UNKN
1 0 00103 0 01 0615+48
LENGTH(AH 2859 BK 2889)

BMS EN 52/0049/0180/1362
1 0 00103 0 01 0600+31

ALLEGHENY RIVER
BMS BG 52/0049/0180/1362
018 "DIA CIRC CONCR
LEN=0048 INSTALLED UNKN
015 "DIA CIRC CONCR
LEN=0052 INSTALLED UNKN
015 "DIA CIRC CONCR
LEN=0050 INSTALLED UNKN
036 "DIA CIRC CONCR
LEN=0096 INSTALLED UNKN
1 0 00103 0 01 0586+63
LENGTH(AH 2889 BK 3222)

030 "DIA CIRC CONCR
LEN=0065 INSTALLED UNKN
015 "DIA CIRC CONCR

EXTRACT DATE: 11/25/2024 ROADWAY MANAGEMENT SYSTEM PAGE NUMBER: 72
PRINT DATE: 11/26/2024 SLD COUNTY/SR - ANNUAL PRINT COUNTY: POTTER

DIR: B TOTAL LEN: 25.304 MI. DIST: 02-6 SR: 49
LEFT MUN: ALLEGANY T RIGHT MUN: ALLEGANY T

038935 FT

036572 FT

1 0 00103 0 01 0503+33 033811 FT
CAHILLY RD
(T403) 0150/0000

0170/1900	LEN=0046	INSTALLED	UNKN
0170/1105	018 "DIA LEN=0049	CIRC CONCR	INSTALLED UNKN
0170/0818	015 "DIA LEN=0063	CIRC CONCR	INSTALLED 2000
0170/0564	015 "DIA LEN=0044	CIRC CONCR	INSTALLED UNKN
0170/0252	015 "DIA LEN=0044	CIRC CONCR	INSTALLED UNKN
0170/0004	015 "DIA LEN=0043	CIRC CONCR	INSTALLED UNKN
038935 FT	1 0 00103	0 01 0554+34	
0170/0000	LENGTH(AH	3222 BK 2363)	
0160/2134	018 "DIA LEN=0062	CIRC CONCR	INSTALLED UNKN
0160/1768	036 "DIA LEN=0051	CIRC CONCR	INSTALLED UNKN
0160/1466	018 "DIA LEN=0053	CIRC CONCR	INSTALLED UNKN
0160/1188	018 "DIA LEN=0050	CIRC CONCR	INSTALLED UNKN
0160/1010	018 "DIA LEN=0044	CIRC CONCR	INSTALLED UNKN
0160/0303	015 "DIA LEN=0048	CIRC CONCR	INSTALLED UNKN
036572 FT	1 0 00103	0 01 0530+65	
0160/0000	015 "DIA LEN=0071	CIRC CONCR	INSTALLED 1993
0150/2202	LENGTH(AH	2363 BK 2761)	
0150/1940	015 "DIA LEN=0052	CIRC CONCR	INSTALLED UNKN
0150/1449	015 "DIA LEN=0060	CIRC CONCR	INSTALLED UNKN
0150/1157	015 "DIA LEN=0047	CIRC CONCR	INSTALLED UNKN
0150/0850	015 "DIA LEN=0052	CIRC CONCR	INSTALLED UNKN
0150/0551	015 "DIA LEN=0043	CIRC CONCR	INSTALLED UNKN
0150/0252	015 "DIA LEN=0047	CIRC CONCR	INSTALLED UNKN
033811 FT	015 "DIA LEN=0045	CIRC CONCR	INSTALLED UNKN
0150/0000	LENGTH(AH	2761 BK 2297)	
0140/2241	015 "DIA LEN=0049	CIRC CONCR	INSTALLED UNKN

DIR: B TOTAL LEN: 25.304 MI. DIST: 02-6 SR: 49
LEFT MUN: ALLEGANY T RIGHT MUN: ALLEGANY T
























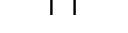

			015 "DIA CIRC CONCR
		0140/1938	LEN=0046 INSTALLED UNKN
			015 "DIA CIRC CONCR
		0140/1637	LEN=0056 INSTALLED UNKN
			015 "DIA CIRC CONCR
		0140/1341	LEN=0033 INSTALLED UNKN
			015 "DIA CIRC CONCR
		0140/1033	LEN=0045 INSTALLED UNKN
			015 "DIA CIRC CONCR
		0140/0742	LEN=0049 INSTALLED UNKN
			015 "DIA CIRC CONCR
		0140/0435	LEN=0077 INSTALLED UNKN
			HOLLOW RD
		0140/0218	(SR4013 SEG 0150/3361)
031514 FT		031514 FT	1 0 00103 0 01 0480+60
			TRIB ALLEGHENY RIVER
			STRUCTURE LENGTH 8 FT
			BMSID 52/0049/0140/0000
			LENGTH(AH 2297 BK 2869)
		0140/0000	015 "DIA CIRC CONCR
			LEN=0070 INSTALLED UNKN
		0130/2586	015 "DIA CIRC CONCR
			LEN=0056 INSTALLED UNKN
		0130/2336	015 "DIA CIRC CONCR
			LEN=0078 INSTALLED UNKN
		0130/2020	015 "DIA CIRC CONCR
			LEN=0071 INSTALLED UNKN
		0130/1652	015 "DIA CIRC CONCR
			LEN=0047 INSTALLED UNKN
		0130/1364	015 "DIA CIRC CONCR
			LEN=0045 INSTALLED UNKN
		0130/0956	036"H 60"W ELLIP CONC
			LEN=0040 INSTALLED 2000
		0130/0716	018 "DIA CIRC CONCR
			LEN=0054 INSTALLED UNKN
		0130/0296	1 0 00103 0 01 0452+05
028645 FT		028645 FT	015 "DIA CIRC CONCR
			LEN=0051 INSTALLED UNKN
			LENGTH(AH 2869 BK 2610)
		0130/0000	015 "DIA CIRC CONCR
			LEN=0042 INSTALLED UNKN
		0120/2087	BMSID 52/0049/0120/1537
		0120/1559	1 0 00103 0 01 0441+31
			DWIGHT HOLLOW RUN
			BMSBG 52/0049/0120/1537
		0120/1537	LONG RD
			(T398)
		0120/1475	
			024 "DIA CIRC CONCR
		0120/0760	LEN=0054 INSTALLED UNKN

DWIGHT CREEK RD
(T404)

0120/1475

EXTRACT DATE: 11/25/2024 ROADWAY MANAGEMENT SYSTEM PAGE NUMBER: 70
PRINT DATE: 11/26/2024 SLD COUNTY/SR - ANNUAL PRINT COUNTY: POTTER

DIR: B TOTAL LEN: 25.304 MI. DIST: 02-6 SR: 49
LEFT MUN: ALLEGANY T RIGHT MUN: ALLEGANY T

026035 FT		0120/0008 026035 FT	BMS EN 52/0049/0120/0000 1 0 00103 0 01 0425+92 TRIB ALLEGHENY RIVER
		 0120/0000	BMSBG 52/0049/0120/0000 LENGTH(AH 2610 BK 1934)
		0110/1509	018 "DIA CIRC CONCR LEN=0059 INSTALLED UNKN
		0110/1187	018 "DIA CIRC CONCR LEN=0060 INSTALLED UNKN
		0110/0892	015 "DIA CIRC CONCR LEN=0050 INSTALLED UNKN
		0110/0592	015 "DIA CIRC CONCR LEN=0055 INSTALLED 2000
024101 FT		0110/0298 024101 FT	015 "DIA CIRC CONCR LEN=0047 INSTALLED UNKN 1 0 00103 0 01 0406+58
		 0110/0000	015 "DIA CIRC CONCR LEN=0045 INSTALLED 1993 LENGTH(AH 1934 BK 2230)
		0100/1994	015 "DIA CIRC CONCR LEN=0061 INSTALLED UNKN
		0100/1438	015 "DIA CIRC CONCR LEN=0061 INSTALLED UNKN
		0100/1138	015 "DIA CIRC CONCR LEN=0067 INSTALLED UNKN
		0100/0900	015 "DIA CIRC CONCR LEN=0090 INSTALLED UNKN
		0100/0285 021871 FT	LEN=0043 INSTALLED UNKN
1 0 00103 0 01 0384+35 021871 FT PETE BROOK RD (SR4011 SEG 0010/0000) 0100/0000		 0100/0000	LENGTH(AH 2230 BK 2354)
		0090/1922	BMS EN 52/0049/0090/1896 1 0 00103 0 01 0379+55 PEET BROOK
		0090/1896	BMSBG 52/0049/0090/1896 018 "DIA CIRC CONCR
		0090/1520	LEN=0047 INSTALLED UNKN
		0090/0954	015 "DIA CIRC CONCR LEN=0060 INSTALLED UNKN
		0090/0613	015 "DIA CIRC CONCR LEN=0048 INSTALLED UNKN
019517 FT		0090/0210 019517 FT	024 "DIA CIRC CONCR LEN=0070 INSTALLED UNKN 1 0 00103 0 01 0360+81
		 0090/0000	VILLAGE: COLESBURG LENGTH(AH 2354 BK 2613) 015 "DIA CIRC CONCR

EXTRACT DATE: 11/25/2024 ROADWAY MANAGEMENT SYSTEM PAGE NUMBER: 69
PRINT DATE: 11/26/2024 SLD COUNTY/SR - ANNUAL PRINT COUNTY: POTTER

DIR: B TOTAL LEN: 25.304 MI. DIST: 02-6 SR: 49
LEFT MUN: ALLEGANY T RIGHT MUN: ALLEGANY T

016904 FT

014169 FT

012111 FT

0080/2603	LEN=0047	INSTALLED	UNKN
0080/2247	015 "DIA	CIRC CONCR	UNKN
0080/1900	LEN=0062	INSTALLED	UNKN
	015 "DIA	CIRC CONCR	UNKN
	LEN=0062	INSTALLED	UNKN
0080/1139	015 "DIA	CIRC CONCR	UNKN
0080/0743	LEN=0075	INSTALLED	UNKN
	015 "DIA	CIRC CONCR	UNKN
	LEN=0078	INSTALLED	UNKN
	015 "DIA	CIRC CONCR	UNKN
0080/0355	LEN=0070	INSTALLED	UNKN
016904 FT	1 0 00103	0 01 0334+68	
0080/0000	LENGTH(AH	2613 BK 2735)	
	015 "DIA	CIRC CONCR	
0070/2735	LEN=0060	INSTALLED	UNKN
	015 "DIA	CIRC CONCR	
0070/2472	LEN=0072	INSTALLED	UNKN
	015 "DIA	CIRC CONCR	
0070/2217	LEN=0065	INSTALLED	UNKN
	015 "DIA	CIRC CONCR	
0070/1968	LEN=0070	INSTALLED	UNKN
	015 "DIA	CIRC CONCR	
0070/1695	LEN=0058	INSTALLED	UNKN
	015 "DIA	CIRC CONCR	
0070/1358	LEN=0054	INSTALLED	UNKN
	015 "DIA	CIRC CONCR	
0070/0960	LEN=0055	INSTALLED	UNKN
	015 "DIA	CIRC CONCR	
0070/0582	LEN=0050	INSTALLED	UNKN
	015 "DIA	CIRC CONCR	
0070/0293	LEN=0053	INSTALLED	UNKN
	015 "DIA	CIRC CONCR	
0070/0094	LEN=0051	INSTALLED	UNKN
014169 FT	1 0 00103	0 01 0307+33	
	ALLEGANY		
	HEBRON T		
0070/0000	LENGTH(AH	2735 BK 2058)	
	015 "DIA	CIRC CONCR	
0060/1735	LEN=0070	INSTALLED	UNKN
	015 "DIA	CIRC CONCR	
0060/1356	LEN=0059	INSTALLED	UNKN
	015 "DIA	CIRC CONCR	
0060/0948	LEN=0056	INSTALLED	UNKN
	015 "DIA	CIRC CONCR	
0060/0777	LEN=0070	INSTALLED	UNKN
	018 "DIA	CIRC METAL	
0060/0521	LEN=0050	INSTALLED	UNKN
0060/0019	BMS EN 52/0049/0060/0000		
012111 FT	1 0 00103	0 01 0286+67	

EXTRACT DATE: 11/25/2024 ROADWAY MANAGEMENT SYSTEM PAGE NUMBER: 68
PRINT DATE: 11/26/2024 SLD COUNTY/SR - ANNUAL PRINT COUNTY: POTTER

DIR: B TOTAL LEN: 25.304 MI. DIST: 02-6 SR: 49
LEFT MUN: HEBRON T RIGHT MUN: HEBRON T

LENT HOLLOW RD
(T352)

0050/3505

008275 FT

006029 FT

5	0060/0000	LENT HOLLOW RUN BMSBG 52/0049/0060/0000 LENGTH(AH 2058 BK 3836)
	0050/2937	015 "DIA CIRC CONCR LEN=0054 INSTALLED UNKN
	0050/2718	015 "DIA CIRC CONCR LEN=0055 INSTALLED UNKN
	0050/2448	024 "DIA CIRC CONCR LEN=0065 INSTALLED UNKN
	0050/2346	024 "DIA CIRC CONCR LEN=0067 INSTALLED UNKN
	0050/1770	015 "DIA CIRC CONCR LEN=0050 INSTALLED UNKN
	0050/1548	015 "DIA CIRC CONCR LEN=0070 INSTALLED UNKN
	0050/1472	018 "DIA CIRC CONCR LEN=0057 INSTALLED 2000
	0050/1219	015 "DIA CIRC CONCR LEN=0064 INSTALLED UNKN
	0050/0680	015 "DIA CIRC CONCR LEN=0057 INSTALLED UNKN
	008275 FT	1 0 00103 0 01 0248+34 018 "DIA CIRC CONCR LEN=0042 INSTALLED 2000
5	0050/0000	LENGTH(AH 3836 BK 2246)
	0040/2035	015 "DIA CIRC CONCR LEN=0070 INSTALLED UNKN
	0040/1695	015 "DIA CIRC CONCR LEN=0063 INSTALLED UNKN
	0040/1368	015 "DIA CIRC CONCR LEN=0070 INSTALLED UNKN
	0040/1141	PROSSER HOLLOW RD (T338) HEBRON
	0040/1139	EULALIA T 015 "DIA CIRC CONCR LEN=0049 INSTALLED UNKN
	0040/0988	018 "DIA CIRC CONCR LEN=0062 INSTALLED UNKN
	0040/0788	015 "DIA CIRC CONCR LEN=0047 INSTALLED UNKN
	0040/0486	015 "DIA CIRC CONCR LEN=0047 INSTALLED UNKN
	006029 FT	1 0 00103 0 01 0225+88
5	0040/0000	LENGTH(AH 2246 BK 2622)
	0030/2620	015 "DIA CIRC CONCR LEN=0052 INSTALLED UNKN
	0030/2319	015 "DIA CIRC CONCR LEN=0050 INSTALLED UNKN

EXTRACT DATE: 11/25/2024 ROADWAY MANAGEMENT SYSTEM PAGE NUMBER: 67
PRINT DATE: 11/26/2024 SLD COUNTY/SR - ANNUAL PRINT COUNTY: POTTER

DIR: B TOTAL LEN: 25.304 MI. DIST: 02-6 SR: 49
LEFT MUN: EULALIA T RIGHT MUN: EULALIA T

			015 "DIA	CIRC	CONCR	
		0030/2015	LEN=0054	INSTALLED	UNKN	
			015 "DIA	CIRC	CONCR	
		0030/1698	LEN=0051	INSTALLED	UNKN	
			015 "DIA	CIRC	CONCR	
		0030/1410	LEN=0055	INSTALLED	UNKN	
			015 "DIA	CIRC	CONCR	
		0030/1157	LEN=0050	INSTALLED	UNKN	
			015 "DIA	CIRC	CONCR	
		0030/0864	LEN=0046	INSTALLED	UNKN	
			015 "DIA	CIRC	CONCR	
		0030/0657	LEN=0047	INSTALLED	UNKN	
			018 "DIA	CIRC	CONCR	
		0030/0430	LEN=0051	INSTALLED	UNKN	
			018 "DIA	CIRC	CONCR	
		0030/0254	LEN=0056	INSTALLED	UNKN	
003407 FT		003407 FT	1 0 00103	0 01	0199+66	
		0030/0000	LENGTH(AH	2622	BK 2345)	
			015 "DIA	CIRC	CONCR	
		0020/2207	LEN=0024	INSTALLED	UNKN	
		0020/1783	BMSSEN	52/0049/0020/1755		
			1 0 00103	0 01	0193+88	
			BAKER RUN			
		0020/1755	BMSBG	52/0049/0020/1755		
BAKER CREEK RD						
(SR4009 SEG 0010/0000)	0020/1406					
			018"H 36"W	ELLIP	METAL	
		0020/1278	LEN=0057	INSTALLED	UNKN	
			015 "DIA	CIRC	METAL	
		0020/0922	LEN=0085	INSTALLED	UNKN	
			015 "DIA	CIRC	CONCR	
		0020/0395	LEN=0061	INSTALLED	UNKN	
			030 "DIA	CIRC	CONCR	
		0020/0215	LEN=0076	INSTALLED	UNKN	
001062 FT		001062 FT	1 0 00103	0 01	0176+21	
		0020/0000	LENGTH(AH	2345	BK 1062)	
			015 "DIA	CIRC	CONCR	
		0010/0865	LEN=0049	INSTALLED	UNKN	
			015 "DIA	CIRC	CONCR	
		0010/0746	LEN=0041	INSTALLED	UNKN	
		0010/0270	BMSSEN	52/0049/0010/0247		
			1 0 00103	0 01	0168+08	
			STEER RUN			
		0010/0247	BMSBG	52/0049/0010/0247		
000000 FT		000000 FT	1 0 00103	0 01	0165+59	
			LD RD			
		INTER-BK	COUDERSPORT PK			
COUDERSPORT PK			(SR0044 SEG 0730/0000)			
(SR0044 SEG 0730/0000)	0010/0000		MFC BEGIN = C			
		0010/0000	LENGTH(AH	1062	BK 0000)	

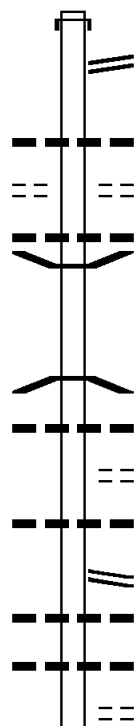
EXTRACT DATE: 11/25/2024 ROADWAY MANAGEMENT SYSTEM PAGE NUMBER: 66
 PRINT DATE: 11/26/2024 SLD COUNTY/SR - ANNUAL PRINT COUNTY: POTTER
 DIR: B TOTAL LEN: 51.965 MI. DIST: 02-6 SR: 44
 LEFT MUN: SHINGLEHOUSE B RIGHT MUN: SHINGLEHOUSE B

HIGH ST
(BORO)

274376 FT

1090/0497

272203 FT



274376 FT	INTER-AHD	SR 0044 SH	AH-MCKEAN	(42)
1090/2173		(SR0044 SEG 0010/0000)		
1090/1715		HORSE RUN RD		
		(SR4019 SEG 0010/0000)		
1090/0920		018 " DIA CIRC CONCR		
		LEN=0065 INSTALLED UNKN		
1090/0497		LOW ST		
		(BORO)		
1090/0470		032"H 66"W ELLIP METAL		
1090/0163		LEN=0070 INSTALLED UNKN		
272203 FT		BMSSEN 52/0044/1090/0000		
		1 0 00236 0 02 0922+19		
		NC CERES ST		
		OSWAYO CREEK		
1090/0000		BMSBG 52/0044/1090/0000		
		LENGTH(AH 2173 BK 2300)		
		015 " DIA CIR PLASTIC		
1080/2270		LEN=0010 INSTALLED 2003		
		WATER ST		
1080/2155		(BORO)		
1080/2130		018 " DIA CIR PLASTIC		
		LEN=0030 INSTALLED 2003		
1080/2087		HONEOYE ST		
		(SR4010 SEG 0010/0000)		
1080/1785		018 " DIA CIRC METAL		
		LEN=0035 INSTALLED UNKN		
1080/1562		018 " DIA CIR UNKNOWN		
		LEN=0036 INSTALLED 2018		
1080/1523		CHURCH ST		
		(BORO)		

EXTRACT DATE: 11/25/2024 ROADWAY MANAGEMENT SYSTEM PAGE NUMBER: 65
PRINT DATE: 11/26/2024 SLD COUNTY/SR - ANNUAL PRINT COUNTY: POTTER

DIR: B TOTAL LEN: 51.965 MI. DIST: 02-6 SR: 44
LEFT MUN: SHINGLEHOUSE B RIGHT MUN: SHINGLEHOUSE B

			1080/1274	018 "DIA CIRC METAL LEN=0035	INSTALLED UNKN
OSWAYO ST (SR4017 SEG 0134/2986)	1080/1213	==	NC OSWAYO ST	015 "DIA CIRC METAL LEN=0035	INSTALLED UNKN
S LINCOLN ST (BORO)	1080/0895	==	N LINCOLN ST (BORO)	018 "DIA CIRC METAL LEN=0035	INSTALLED UNKN
S UNION ST (BORO)	1080/0560	==	N UNION ST (BORO)	018 "DIA CIRC METAL LEN=0030	INSTALLED UNKN
		==	MANLEY ST (BORO)	018 "DIA CIRC METAL LEN=0035	INSTALLED UNKN
		==	1080/0333	018 "DIA CIRC METAL LEN=0035	INSTALLED UNKN
		==	1080/0320	018 "DIA CIRC METAL LEN=0035	INSTALLED UNKN
	269903 FT	==	1080/0030	018 "DIA CIRC METAL LEN=0035	INSTALLED UNKN
		==	269903 FT	1 0 00236 0 02 0899+23	
		==	NC AC	CADEMY ST (BORO)	
		==	1080/0000	PLEASANT ST (BORO)	
		==	1070/2468	LENGTH (AH 2300 BK 2495) 015 "DIA CIRC METAL LEN=0036	INSTALLED UNKN
		==	1070/2184	018 "DIA CIRC METAL LEN=0036	INSTALLED UNKN
S PURITAN ST (BORO)	1070/2155	==	1070/2155	N PURITAN ST (BORO)	
		==	1070/2124	018 "DIA CIRC METAL LEN=0036	INSTALLED UNKN
		==	1070/1938	018 "DIA CIRC METAL LEN=0036	INSTALLED UNKN
		==	1070/1813	LYONS ST (BORO)	
		==	1070/1794	015 "DIA CIRC CONCR LEN=0040	INSTALLED UNKN
S MILL ST (BORO)	1070/1631	==	1070/1631	N MILL ST (BORO)	
		==	1070/1596	015 "DIA CIRC CONCR LEN=0040	INSTALLED UNKN
		==	1070/1207	012 "DIA CIRC CONCR LEN=0060	INSTALLED 2018
		==	1070/1186	ENGLAR ST (BORO)	
		==	1070/0935	PALMER ST (BORO)	
		==		STEVENS ST	

EXTRACT DATE: 11/25/2024 ROADWAY MANAGEMENT SYSTEM PAGE NUMBER: 64
PRINT DATE: 11/26/2024 SLD COUNTY/SR - ANNUAL PRINT COUNTY: POTTER

DIR: B TOTAL LEN: 51.965 MI. DIST: 02-6 SR: 44
LEFT MUN: SHINGLEHOUSE B RIGHT MUN: SHINGLEHOUSE B

HONEOYE RD
(SR4021 SEG 0010/0000) 1070/0680

1 0 00236 0 02 0874+30 267408 FT
MILL ST
(BORO) 1070/0000

OSWAYO ST
(SR4012 SEG 0010/1555) 1060/0683
265299 FT

262385 FT

(SR4021 SEG 0010/0000)
ACADEMY ST ET
(BORO)
015 "DIA CIRC CONCR
LEN=0060 INSTALLED 1995
1070/0030
267408 FT
1070/0000 LENGTH(AH 2495 BK 2109)
015 "DIA CIRC CONCR
LEN=0035 INSTALLED UNKN
015 "DIA CIRC CONCR
LEN=0054 INSTALLED 2018
015 "DIA CIRC CONCR
LEN=0054 INSTALLED 2018
015 "DIA CIRC CONCR
LEN=0035 INSTALLED UNKN
SHINGLEHOUSE
1060/0971 SHARON T
1060/0770 015 "DIA CIRC CONCR
1060/0715 LEN=0060 INSTALLED UNKN
015 "DIA CIRC CONCR
LEN=0070 INSTALLED UNKN
1 0 00236 0 02 0853+33
024 "H 60 "W CON BOX CUL
LEN=0045 INSTALLED UNKN
NC PRESS AV
1060/0000 LENGTH(AH 2109 BK 2914)
015 "DIA CIRC CONCR
LEN=0035 INSTALLED UNKN
018 "DIA CIRC CONCR
LEN=0045 INSTALLED UNKN
024 "DIA CIRC CONCR
LEN=0060 INSTALLED 2018
024 "DIA CIRC CONCR
LEN=0060 INSTALLED 2018
018 "DIA CIRC CONCR
LEN=0060 INSTALLED UNKN
015 "DIA CIRC CONCR
LEN=0065 INSTALLED UNKN
1 0 00236 0 02 0824+29
NC ST EVENS ST
1050/0000 LENGTH(AH 2914 BK 2697)
024 "DIA CIRC CONCR
LEN=0065 INSTALLED UNKN
015 "DIA CIRC CONCR
LEN=0060 INSTALLED 2018
024 "H 60 "W CON BOX CUL

EXTRACT DATE: 11/25/2024 ROADWAY MANAGEMENT SYSTEM PAGE NUMBER: 63
PRINT DATE: 11/26/2024 SLD COUNTY/SR - ANNUAL PRINT COUNTY: POTTER

DIR: B TOTAL LEN: 51.965 MI. DIST: 02-6 SR: 44
LEFT MUN: SHARON T RIGHT MUN: SHARON T

LEGION RD
(T349)

	1040/2067	LEN=0050	INSTALLED	UNKN
		015 "DIA	CIRC CONCR	
	1040/1777	LEN=0048	INSTALLED	2018
1040/1757				
	1040/1603	024 "DIA	CIRC CONCR	
		LEN=0054	INSTALLED	UNKN
	1040/1220	015 "DIA	CIRC CONCR	
		LEN=0060	INSTALLED	UNKN
	1040/0995	024 "DIA	CIRC CONCR	
		LEN=0060	INSTALLED	2018
	1040/0400	015 "DIA	CIRC CONCR	
		LEN=0060	INSTALLED	UNKN
259688 FT	259688 FT	1 0 00236	0 02 0797+03	
	1040/0000	LENGTH(AH	2697 BK 2194)	
		015 "DIA	CIRC CONCR	
	1030/2184	LEN=0060	INSTALLED	UNKN
		015 "DIA	CIRC CONCR	
	1030/1700	LEN=0035	INSTALLED	UNKN
	1030/1095	015 "DIA	CIRC CONCR	
		LEN=0054	INSTALLED	UNKN
	1030/0715	015 "DIA	CIRC CONCR	
		LEN=0060	INSTALLED	UNKN
	1030/0417	036 "H 60 "W	CON BOX CUL	
		LEN=0045	INSTALLED	UNKN
	1030/0116	018 "DIA	CIRC CONCR	
		LEN=0060	INSTALLED	UNKN
257494 FT	257494 FT	1 0 00236	0 02 0775+23	
		BLAUVELT	HOLLOW RD	
		(T370)		
	1030/0000	LENGTH(AH	2194 BK 2607)	
		015 "DIA	CIRC CONCR	
	1020/2160	LEN=0060	INSTALLED	UNKN
		018 "DIA	CIRC CONCR	
	1020/1680	LEN=0060	INSTALLED	UNKN
		048 "H 60 "W	CON BOX CUL	
	1020/1540	LEN=0040	INSTALLED	UNKN
		015 "DIA	CIRC CONCR	
	1020/1290	LEN=0054	INSTALLED	UNKN
		036 "DIA	CIRC CONCR	
	1020/0865	LEN=0060	INSTALLED	UNKN
		018 "DIA	CIRC CONCR	
	1020/0296	LEN=0060	INSTALLED	UNKN
254887 FT	254887 FT	1 0 00236	0 02 0749+21	
	1020/0000	LENGTH(AH	2607 BK 2328)	
		015 "DIA	CIRC CONCR	
	1010/2160	LEN=0060	INSTALLED	UNKN
		030 "DIA	CIRC CONCR	
	1010/1863	LEN=0035	INSTALLED	UNKN

EXTRACT DATE: 11/25/2024 ROADWAY MANAGEMENT SYSTEM PAGE NUMBER: 62
PRINT DATE: 11/26/2024 SLD COUNTY/SR - ANNUAL PRINT COUNTY: POTTER

DIR: B TOTAL LEN: 51.965 MI. DIST: 02-6 SR: 44
LEFT MUN: SHARON T RIGHT MUN: SHARON T

POST HOLLOW RD
(T376)

1010/0869

252559 FT

249272 FT

--	--	1010/1472	015 "DIA CIRC CONCR
--	==	1010/0915	LEN=0060 INSTALLED UNKN
--	--	1010/0896	WILD CAT RD
--	--		(T372)
--	==		015 "DIA CIRC CONCR
--	--		LEN=0054 INSTALLED UNKN
	RBR		
		1010/0024	BMS EN 52/0044/1010/0001
		252559 FT	1 0 00236 0 02 0725+69
			P3
			VILLAGE: SHARON CENTER
			WILDCAT CREEK
			BMSBG 52/0044/1010/0001
		1010/0000	LENGTH(AH 2328 BK 3287)
	--	1000/3088	015 "DIA CIRC CONCR
	--	1000/2802	LEN=0035 INSTALLED 2018
	--	1000/2520	018 "DIA CIRC CONCR
	--	1000/2141	LEN=0045 INSTALLED UNKN
	--	1000/1786	018 "DIA CIR PLASTIC
	--	1000/1467	LEN=0040 INSTALLED 2015
	--	1000/1280	018 "DIA CIRC CONCR
	--	1000/1082	LEN=0045 INSTALLED 2018
	--	1000/0755	018 "DIA CIR PLASTIC
	--	1000/0475	LEN=0040 INSTALLED 2006
	--	1000/0320	015 "DIA CIRC CONCR
	--	249272 FT	LEN=0054 INSTALLED UNKN
	--		1 0 00236 0 02 0692+61
	--		015 "DIA CIRC CONCR
	--	1000/0000	LEN=0035 INSTALLED UNKN
	--	0990/2365	LENGTH(AH 3287 BK 2652)
	--	0990/2153	018 "DIA CIRC CONCR
	--	0990/1810	LEN=0035 INSTALLED UNKN
	--		024 "DIA CIRC CONCR
	--		LEN=0045 INSTALLED 2018
	--		015 "DIA CIRC CONCR
	--		LEN=0045 INSTALLED UNKN
	--		018 "DIA CIRC CONCR

EXTRACT DATE: 11/25/2024 ROADWAY MANAGEMENT SYSTEM PAGE NUMBER: 61
PRINT DATE: 11/26/2024 SLD COUNTY/SR - ANNUAL PRINT COUNTY: POTTER

DIR: B TOTAL LEN: 51.965 MI. DIST: 02-6 SR: 44
LEFT MUN: SHARON T RIGHT MUN: SHARON T

1 0 00236 0 02 0665+89 246620 FT
FAIRGROUND RD
(T337) 0990/0000

FAIRGROUND RD
(T337) 0980/0018
243837 FT

CANADA HOLLOW RD
(T339) 0970/2081

0990/1343	LEN=0045	INSTALLED	UNKN
0990/0685	024 "DIA	CIRC CONCR	
	LEN=0045	INSTALLED	2018
0990/0444	043 "H 68"	W ELLIP CONC	
	LEN=0056	INSTALLED	2016
0990/0185	015 "DIA	CIRC CONCR	
246620 FT	LEN=0035	INSTALLED	UNKN
5 0990/0000	LENGTH(AH 2652 BK 2783)		
	024 "DIA	CIRC CONCR	
0980/2384	LEN=0035	INSTALLED	2018
	060 "DIA	CIRC CONCR	
0980/2044	LEN=0040	INSTALLED	UNKN
	015 "DIA	CIRC CONCR	
0980/1720	LEN=0045	INSTALLED	UNKN
	015 "DIA	CIRC CONCR	
0980/1294	LEN=0045	INSTALLED	UNKN
	036 "DIA	CIRC CONCR	
0980/0995	LEN=0054	INSTALLED	UNKN
	015 "DIA	CIRC CONCR	
0980/0780	LEN=0045	INSTALLED	UNKN
	015 "DIA	CIRC CONCR	
0980/0286	LEN=0061	INSTALLED	UNKN
243837 FT	1 0 00236 0 02 0638+12		
	ELEVEN MILE RD		
	(SR4023 SEG 0010/0000)		
5 0980/0000	LENGTH(AH 2783 BK 2363)		
	018 "DIA	CIRC CONCR	
0970/2348	LEN=0050	INSTALLED	UNKN
0970/2318	BMS EN 52/0044/0970/2131		
	1 0 00236 0 02 0635+52		
	OSWAYO CREEK		
0970/2131	BMS BG 52/0044/0970/2131		
	015 "DIA	CIRC CONCR	
0970/1689	LEN=0054	INSTALLED	UNKN
	018 "DIA	CIRC CONCR	
0970/1456	LEN=0045	INSTALLED	2018
	018 "DIA	CIRC CONCR	
0970/1019	LEN=0035	INSTALLED	UNKN
	015 "DIA	CIRC CONCR	
0970/0726	LEN=0035	INSTALLED	UNKN
	024 "DIA	CIRC CONCR	
0970/0437	LEN=0054	INSTALLED	2018
	018 "DIA	CIRC CONCR	

EXTRACT DATE: 11/25/2024 ROADWAY MANAGEMENT SYSTEM PAGE NUMBER: 60
PRINT DATE: 11/26/2024 SLD COUNTY/SR - ANNUAL PRINT COUNTY: POTTER

DIR: B TOTAL LEN: 51.965 MI. DIST: 02-6 SR: 44
LEFT MUN: SHARON T RIGHT MUN: SHARON T

BACK RD
(T335)

241474 FT
0970/0000

239047 FT

235746 FT

0970/0045	LEN=0035	INSTALLED	UNKN
241474 FT	1 0 00236	0 02 0614+30	
	VILLAGE:	MILLPORT	
0970/0000	LENGTH(AH	2363 BK 2427)	
	018 "DIA	CIRC CONCR	
0960/2350	LEN=0045	INSTALLED	UNKN
0960/2067	BMSSEN 52/0044/0960/2053		
	1 0 00236	0 02 0610+54	
	BRANCH	OSWAYO CREEK	
0960/2053	BMSBG 52/0044/0960/2053		
	015 "DIA	CIRC CONCR	
0960/1835	LEN=0054	INSTALLED	UNKN
	015 "DIA	CIRC CONCR	
0960/1520	LEN=0060	INSTALLED	UNKN
	030 "DIA	CIRC CONCR	
0960/1025	LEN=0060	INSTALLED	UNKN
	015 "DIA	CIRC CONCR	
0960/0744	LEN=0060	INSTALLED	UNKN
	018 "DIA	CIRC CONCR	
0960/0582	LEN=0060	INSTALLED	UNKN
	018 "DIA	CIRC CONCR	
0960/0284	LEN=0054	INSTALLED	UNKN
239047 FT	1 0 00236	0 02 0589+50	
	KELLYTOWN RD		
	(T529)		
0960/0000	LENGTH(AH	2427 BK 3301)	
	018 "DIA	CIRC CONCR	
0950/3005	LEN=0035	INSTALLED	UNKN
	018 "DIA	CIRC CONCR	
0950/2663	LEN=0050	INSTALLED	UNKN
	018 "DIA	CIRC CONCR	
0950/1445	LEN=0050	INSTALLED	UNKN
	018 "DIA	CIRC CONCR	
0950/1105	LEN=0050	INSTALLED	UNKN
	SHARON		
0950/0801	CLARA T		
	LC TO KELLYTOWN RD		
0950/0760	(CONN)		
	KELLYTOWN RD		
0950/0473	(T529)		
	RBR		
0950/0060	BMSSEN 52/0044/0950/0001		
235746 FT	1 0 00236	0 02 0556+85	
	P3		
	CLARA CREEK		
	RBR		

DIR: B TOTAL LEN: 51.965 MI.
LEFT MUN: CLARA T

DIST: 02-6 SR: 44
RIGHT MUN: CLARA T

(T B K) C L A R A R D
(T 5 3 1)

0940 / 1312

233330 FT

230140 FT

TIME	COORDINATES	TOPEKA RD	CLARA	HEBRON T
0950/0000	LENGTH (AH 015 "DIA	0044/0950/0001	003301 BK 2416)	
0940/1863	LEN=0060	CIRC	CONCR	UNKN
0940/1420	LEN=0060	INSTALLED		
0940/1320	LEN=0060	CIRC	CONCR	UNKN
	LEN=0060	INSTALLED		
0940/1292	LEN=0060	CIRC	CONCR	UNKN
0940/0925	LEN=0060	INSTALLED		
0940/0575	LEN=0060	CIRC	CONCR	UNKN
0940/0210	LEN=0060	INSTALLED		
233330 FT	1 0 00236	0 02	0532	+78
0940/0000	LENGTH (AH 015 "DIA	002416 BK 3190)		
0930/3148	LEN=0060	CIRC	CONCR	UNKN
0930/2845	LEN=0060	INSTALLED		
0930/2489	LEN=0060	CIRC	CONCR	UNKN
0930/2280	LEN=0060	INSTALLED		
0930/1945	LEN=0054	CIRC	CONCR	UNKN
	LEN=0054	INSTALLED		
0930/1270	LEN=0050	CIRC	CONCR	UNKN
0930/0960	LEN=0050	INSTALLED		
0930/0735	LEN=0060	CIRC	CONCR	UNKN
0930/0545	LEN=0060	INSTALLED		
0930/0010	LEN=0050	CIRC	CONCR	UNKN
230140 FT	1 0 00236	0 01	0500	+31
0930/0000	LENGTH (AH 018 "DIA	003190 BK 2314)		
0920/2082	LEN=0005	CIRC	CONCR	UNKN
0920/1755	LEN=0054	INSTALLED		

EXTRACT DATE: 11/25/2024 ROADWAY MANAGEMENT SYSTEM PAGE NUMBER: 58
PRINT DATE: 11/26/2024 SLD COUNTY/SR - ANNUAL PRINT COUNTY: POTTER

DIR: B TOTAL LEN: 51.965 MI. DIST: 02-6 SR: 44
LEFT MUN: HEBRON T RIGHT MUN: HEBRON T

	0920/1087	024"H 56"W CON BOX CUL LEN=0040 INSTALLED UNKN
227826 FT	0920/0270 227826 FT 5 0920/0000	018 "DIA CIRC CONCR LEN=0060 INSTALLED UNKN 1 0 00236 0 01 0477+26 LENGTH(AH 2314 BK 2075) 018 "DIA CIRC CONCR LEN=0070 INSTALLED UNKN
	0910/1805	
	0910/0192	BMS EN 52/0044/0910/0086 1 0 00236 0 01 0458+15 S.BR. OSWAYO CREEK
225751 FT	0910/0086 225751 FT	BMSBG 52/0044/0910/0086 1 0 00236 0 01 0458+00 OSWAYO RD (SR0244 SEG 0010/0000)
224985 FT	5 0910/0000	LENGTH(AH 2075 BK 0766)
	224985 FT	1 0 00236 0 01 0448+00 VILLAGE: CONEVILLE CONEVILLE RD (T346)
	5 0900/0000	LENGTH(AH 0766 BK 2418)
	0890/2418	015 "DIA CIRC CONCR LEN=0060 INSTALLED UNKN
	0890/2145	015 "DIA CIRC CONCR LEN=0060 INSTALLED UNKN
	0890/1830	015 "DIA CIRC CONCR LEN=0060 INSTALLED UNKN
	0890/1544	024 "DIA CIRC CONCR LEN=0060 INSTALLED UNKN
	0890/1030	018 "DIA CIRC CONCR LEN=0060 INSTALLED UNKN
	0890/0775	015 "DIA CIRC CONCR LEN=0060 INSTALLED UNKN
	0890/0445	015 "DIA CIRC CONCR LEN=0070 INSTALLED UNKN
	0890/0317	015 "DIA CIRC CONCR LEN=0060 INSTALLED UNKN
	0890/0090 222567 FT	015 "DIA CIRC CONCR LEN=0054 INSTALLED UNKN
1 0 00236 0 01 0424+04 222567 FT WHITNEY CREEK RD (SR4005 SEG 0230/1706) 0890/0000	5 0890/0000	LENGTH(AH 2418 BK 3367) 015 "DIA CIRC CONCR LEN=0035 INSTALLED UNKN
	0880/3156	

EXTRACT DATE: 11/25/2024 ROADWAY MANAGEMENT SYSTEM PAGE NUMBER: 57
PRINT DATE: 11/26/2024 SLD COUNTY/SR - ANNUAL PRINT COUNTY: POTTER

DIR: B TOTAL LEN: 51.965 MI. DIST: 02-6 SR: 44
LEFT MUN: HEBRON T RIGHT MUN: HEBRON T

219200 FT

216539 FT

214153 FT

0880/2859	015 "DIA	CIRC CONCR	
	LEN=0035	INSTALLED	UNKN
0880/2510	015 "DIA	CIRC CONCR	
	LEN=0054	INSTALLED	UNKN
0880/2147	015 "DIA	CIRC CONCR	
	LEN=0035	INSTALLED	UNKN
0880/1890	015 "DIA	CIRC CONCR	
	LEN=0054	INSTALLED	UNKN
0880/1500	036 "DIA	CIR PLASTIC	
	LEN=0050	INSTALLED	2014
0880/0665	015 "DIA	CIRC CONCR	
	LEN=0045	INSTALLED	UNKN
0880/0415	015 "DIA	CIRC CONCR	
	LEN=0045	INSTALLED	UNKN
0880/0210	018 "DIA	CIRC CONCR	
	LEN=0060	INSTALLED	UNKN
219200 FT	1 0 00236	0 01 0390	+37
0880/0000	LENGTH(AH	3367 BK	2661)
0870/2630	024 "DIA	CIRC CONCR	
	LEN=0045	INSTALLED	UNKN
0870/2375	024 "DIA	CIRC CONCR	
	LEN=0045	INSTALLED	UNKN
0870/1821	024 "H 48"	W CON BOX CUL	
	LEN=0035	INSTALLED	UNKN
0870/1335	024 "DIA	CIRC CONCR	
	LEN=0035	INSTALLED	UNKN
0870/1070	024 "DIA	CIRC CONCR	
	LEN=0035	INSTALLED	UNKN
0870/0555	018 "DIA	CIRC CONCR	
	LEN=0054	INSTALLED	UNKN
216539 FT	1 0 00236	0 01 0363	+76
0870/0000	015 "DIA	CIRC CONCR	
	LEN=0035	INSTALLED	UNKN
	LENGTH(AH	2661 BK	2386)
0860/2110	036 "DIA	CIRC CONCR	
	LEN=0045	INSTALLED	UNKN
0860/1775	015 "DIA	CIRC CONCR	
	LEN=0054	INSTALLED	UNKN
0860/1710	024 "DIA	CIRC CONCR	
	LEN=0054	INSTALLED	UNKN
0860/1420	024 "DIA	CIRC CONCR	
	LEN=0045	INSTALLED	UNKN
0860/0995	018 "DIA	CIRC CONCR	
	LEN=0060	INSTALLED	UNKN
0860/0670	018 "DIA	CIRC CONCR	
	LEN=0054	INSTALLED	UNKN
214153 FT	1 0 00236	0 01 0339	+83
0860/0000	LENGTH(AH	2386 BK	2614)

EXTRACT DATE: 11/25/2024 ROADWAY MANAGEMENT SYSTEM PAGE NUMBER: 56
PRINT DATE: 11/26/2024 SLD COUNTY/SR - ANNUAL PRINT COUNTY: POTTER

DIR: B TOTAL LEN: 51.965 MI. DIST: 02-6 SR: 44
LEFT MUN: HEBRON T RIGHT MUN: HEBRON T

			018 " DIA CIRC CONCR
		0850/2611	LEN=0060 INSTALLED UNKN
			018 " DIA CIRC CONCR
		0850/1998	LEN=0054 INSTALLED UNKN
			015 " DIA CIRC CONCR
		0850/1758	LEN=0054 INSTALLED UNKN
			018 " DIA CIRC CONCR
		0850/1500	LEN=0060 INSTALLED UNKN
			018 " DIA CIRC CONCR
		0850/1090	LEN=0054 INSTALLED UNKN
			018 " DIA CIRC CONCR
		0850/0665	LEN=0070 INSTALLED UNKN
			018 " DIA CIRC CONCR
		0850/0305	LEN=0054 INSTALLED UNKN
211539 FT		211539 FT	1 0 00236 0 01 0313+69
		0850/0000	LENGTH(AH 2614 BK 2410)
			018 " DIA CIRC CONCR
		0840/2395	LEN=0054 INSTALLED UNKN
			036"H 48"W CON BOX CUL
		0840/1976	LEN=0036 INSTALLED UNKN
			018 " DIA CIRC CONCR
		0840/1606	LEN=0054 INSTALLED UNKN
			015 " DIA CIRC CONCR
		0840/1202	LEN=0054 INSTALLED UNKN
			024 " DIA CIRC CONCR
		0840/0375	LEN=0070 INSTALLED UNKN
			DRY RUN RD
		0840/0368	(T355)
SCHALARD LN (T548)			
	0840/0355		
209129 FT		0840/0014	BMS EN 52/0044/0840/0000
		209129 FT	1 0 00236 0 00 0288+15
			SOUTH BRANCH OSWAYO CR
		0840/0000	BMSBG 52/0044/0840/0000
			LENGTH(AH 2410 BK 2921)
			015 " DIA CIRC CONCR
		0830/2530	LEN=0025 INSTALLED UNKN
			015 " DIA CIRC CONCR
		0830/2296	LEN=0060 INSTALLED UNKN
			024 " DIA CIRC CONCR
		0830/1889	LEN=0050 INSTALLED UNKN
			015 " DIA CIRC CONCR
		0830/1536	LEN=0040 INSTALLED UNKN
CARPENTER RD (T301)			
	0830/1443		
		0830/1075	018 " DIA CIRC CONCR
			LEN=0060 INSTALLED UNKN
			018 " DIA CIRC CONCR

EXTRACT DATE: 11/25/2024 ROADWAY MANAGEMENT SYSTEM PAGE NUMBER: 55
PRINT DATE: 11/26/2024 SLD COUNTY/SR - ANNUAL PRINT COUNTY: POTTER
DIR: B TOTAL LEN: 51.965 MI. DIST: 02-6 SR: 44
LEFT MUN: HEBRON T RIGHT MUN: HEBRON T

206208 FT

203653 FT

201526 FT

0830/0823	LEN=0045	INSTALLED	UNKN
015 "DIA	CIRC	CONCR	
0830/0417	LEN=0050	INSTALLED	UNKN
206208 FT	1 0 00236	0 00	0259+07
	VILLAGE:	HEBRON	CENTER
018 "DIA	CIRC	CONCR	
LEN=0045	INSTALLED	UNKN	
5 0830/0000	LENGTH(AH	2921	BK 2555)
	018 "DIA	CIRC	CONCR
0820/1784	LEN=0054	INSTALLED	UNKN
	018 "DIA	CIRC	CONCR
0820/1499	LEN=0042	INSTALLED	UNKN
	015 "DIA	CIRC	CONCR
0820/1209	LEN=0035	INSTALLED	UNKN
	015 "DIA	CIRC	CONCR
0820/0964	LEN=0044	INSTALLED	UNKN
	015 "DIA	CIRC	CONCR
0820/0609	LEN=0054	INSTALLED	UNKN
	015 "DIA	CIRC	CONCR
0820/0286	LEN=0035	INSTALLED	UNKN
203653 FT	1 0 00236	0 00	0234+36
	BRANCH	RD	
5 0820/0000	(SR4008	SEG 0010/0000)	
	LENGTH(AH	2555	BK 2127)
	RBR		
0810/1951	BMS EN 52/0044/0810/1926		
	1 0 00236	0 00	0231+29
	P3		
	SB OSWAYO CREEK		
0810/1925	BMSBG 52/0044/0810/1926		
	036 "DIA	CIRC	CONCR
0810/1378	LEN=0040	INSTALLED	UNKN
	015 "DIA	CIRC	CONCR
0810/0939	LEN=0054	INSTALLED	UNKN
	015 "DIA	CIRC	CONCR
0810/0454	LEN=0035	INSTALLED	UNKN
	015 "DIA	CIRC	CONCR
0810/0160	LEN=0035	INSTALLED	UNKN
	018 "DIA	CIRC	CONCR
0810/0095	LEN=0043	INSTALLED	2023
	TENNESSEE	RD	
	0810/0062	(T343)	
0810/0023	BMS EN 52/0044/0810/0000		
201526 FT	1 0 00236	0 00	0212+07
	TR. S. BRANCH	OSWAYO	CR
	BMSBG 52/0044/0810/0000		
5 0810/0000	LENGTH(AH	2127	BK 2610)

EXTRACT DATE: 11/25/2024 ROADWAY MANAGEMENT SYSTEM PAGE NUMBER: 54
PRINT DATE: 11/26/2024 SLD COUNTY/SR - ANNUAL PRINT COUNTY: POTTER

DIR: B TOTAL LEN: 51.965 MI. DIST: 02-6 SR: 44
LEFT MUN: HEBRON T RIGHT MUN: HEBRON T

198916 FT

196584 FT

RIDGE RD
(T302)

0780/0130

--	--	0800/2390	015 "DIA	CIRC CONCR	
--	--		LEN=0060	INSTALLED	UNKN
--	--	0800/2040	015 "DIA	CIRC CONCR	
--	--		LEN=0060	INSTALLED	UNKN
--	--	0800/1365	018 "DIA	CIRC CONCR	
--	--		LEN=0054	INSTALLED	UNKN
--	--	0800/0915	018 "DIA	CIRC CONCR	
--	--		LEN=0050	INSTALLED	UNKN
--	--	0800/0410	015 "DIA	CIRC CONCR	
--	--		LEN=0054	INSTALLED	UNKN
--	--	0800/0019	015 "DIA	CIRC CONCR	
--	--		LEN=0060	INSTALLED	UNKN
		198916 FT	1 0 00236	0 00 0185+98	
		5 0800/0000	LENGTH(AH	2610 BK 2332)	
--	--	0790/1940	015 "DIA	CIRC CONCR	
--	--		LEN=0054	INSTALLED	UNKN
--	--	0790/1657	015 "DIA	CIRC CONCR	
--	--		LEN=0054	INSTALLED	UNKN
--	--	0790/1250	015 "DIA	CIRC CONCR	
--	--		LEN=0060	INSTALLED	UNKN
--	--	0790/0935	015 "DIA	CIRC CONCR	
--	--		LEN=0035	INSTALLED	UNKN
--	--	0790/0535	018 "DIA	CIRC CONCR	
--	--		LEN=0054	INSTALLED	UNKN
--	--	0790/0225	015 "DIA	CIRC CONCR	
--	--		LEN=0050	INSTALLED	UNKN
		196584 FT	1 0 00236	0 00 0162+66	
		5 0790/0000	LENGTH(AH	2332 BK 2867)	
--	--	0780/2726	015 "DIA	CIRC CONCR	
--	--		LEN=0035	INSTALLED	UNKN
--	--	0780/2385	015 "DIA	CIRC CONCR	
--	--		LEN=0035	INSTALLED	UNKN
--	--	0780/2026	015 "DIA	CIRC CONCR	
--	--		LEN=0035	INSTALLED	UNKN
--	--	0780/1732	015 "DIA	CIRC CONCR	
--	--		LEN=0035	INSTALLED	UNKN
--	--	0780/1407	015 "DIA	CIRC CONCR	
--	--		LEN=0035	INSTALLED	UNKN
--	--	0780/1141	015 "DIA	CIRC CONCR	
--	--		LEN=0035	INSTALLED	UNKN
--	--	0780/0880	015 "DIA	CIRC CONCR	
--	--		LEN=0045	INSTALLED	UNKN
--	--	0780/0670	015 "DIA	CIRC CONCR	
--	--		LEN=0045	INSTALLED	UNKN
--	--	0780/0395	015 "DIA	CIRC CONCR	
--	--		LEN=0030	INSTALLED	UNKN
			024 "DIA	CIRC CONCR	

EXTRACT DATE: 11/25/2024 ROADWAY MANAGEMENT SYSTEM PAGE NUMBER: 53
PRINT DATE: 11/26/2024 SLD COUNTY/SR - ANNUAL PRINT COUNTY: POTTER

DIR: B TOTAL LEN: 51.965 MI. DIST: 02-6 SR: 44
LEFT MUN: HEBRON T RIGHT MUN: HEBRON T

CARPENTER RD
(T301)

193717 FT

0770/2410

190557 FT

W HEBRON RD
(SR4006 SEG 0050/3157) 0760/0431

188418 FT

0780/0105 LEN=0096 INSTALLED UNKN
193717 FT 1 0 00236 0 00 0133+78
TENNESSEE RD
(T343)

5 0780/0000 LENGTH(AH 2867 BK 3160)

0770/1826 015 "DIA CIRC CONCR
LEN=0030 INSTALLED UNKN
0770/1580 015 "DIA CIRC CONCR
LEN=0035 INSTALLED UNKN
0770/1246 015 "DIA CIRC CONCR
LEN=0035 INSTALLED UNKN
0770/0998 018 "DIA CIRC CONCR
LEN=0045 INSTALLED UNKN
0770/0773 018 "DIA CIRC CONCR
LEN=0045 INSTALLED UNKN
0770/0406 024 "DIA CIR PLASTIC
LEN=0065 INSTALLED 2008
0770/0010 024 "DIA CIR PLASTIC
LEN=0060 INSTALLED 2008
190557 FT 1 0 00236 0 00 0102+22
5 0770/0000 LENGTH(AH 3160 BK 2139)
0760/1840 024 "DIA CIR PLASTIC
LEN=0060 INSTALLED 2008
0760/1525 072 "DIA CIRC CONCR
LEN=0056 INSTALLED UNKN
0760/1271 024 "DIA CIRC CONCR
LEN=0060 INSTALLED 2003
0760/0970 015 "DIA CIRC CONCR
LEN=0054 INSTALLED UNKN
0760/0718 015 "DIA CIRC CONCR
LEN=0035 INSTALLED 2003
0760/0482 015 "DIA CIRC CONCR
LEN=0054 INSTALLED UNKN

0760/0015 BMS EN 52/0044/0760/0000
188418 FT 1 0 00236 0 00 0080+86
STEER RUN
5 0760/0000 BMSBG 52/0044/0760/0000
LENGTH(AH 2139 BK 2956)
0750/2753 015 "DIA CIRC CONCR
LEN=0045 INSTALLED UNKN
0750/2444 018 "DIA CIRC CONCR
LEN=0045 INSTALLED UNKN
0750/2158 036 "DIA CIRC CONCR
LEN=0035 INSTALLED UNKN
015 "DIA CIRC CONCR

EXTRACT DATE: 11/25/2024 ROADWAY MANAGEMENT SYSTEM PAGE NUMBER: 52
PRINT DATE: 11/26/2024 SLD COUNTY/SR - ANNUAL PRINT COUNTY: POTTER

DIR: B TOTAL LEN: 51.965 MI. DIST: 02-6 SR: 44
LEFT MUN: HEBRON T RIGHT MUN: HEBRON T

	0750/1865	LEN=0045	INSTALLED	UNKN
		024 "DIA	CIRC CONCR	
	0750/1410	LEN=0054	INSTALLED	UNKN
		018 "DIA	CIRC CONCR	
	0750/1090	LEN=0054	INSTALLED	UNKN
		015 "DIA	CIRC CONCR	
	0750/0600	LEN=0054	INSTALLED	UNKN
		015 "DIA	CIRC CONCR	
	0750/0297	LEN=0054	INSTALLED	UNKN
185462 FT	185462 FT	1 0 00236	0 00 0051+16	
	5 0750/0000	LENGTH(AH	2956 BK 2606)	
		015 "DIA	CIRC CONCR	
	0740/2606	LEN=0045	INSTALLED	UNKN
		015 "DIA	CIRC CONCR	
	0740/2145	LEN=0054	INSTALLED	UNKN
		015 "DIA	CIRC CONCR	
	0740/1873	LEN=0054	INSTALLED	UNKN
		015 "DIA	CIRC CONCR	
	0740/1530	LEN=0035	INSTALLED	UNKN
		015 "DIA	CIRC CONCR	
	0740/1220	LEN=0054	INSTALLED	UNKN
		015 "DIA	CIRC CONCR	
	0740/0915	LEN=0054	INSTALLED	UNKN
		015 "DIA	CIRC CONCR	
	0740/0620	LEN=0054	INSTALLED	UNKN
		018 "DIA	CIRC CONCR	
	0740/0320	LEN=0054	INSTALLED	UNKN
182856 FT	182856 FT	1 0 00236	0 00 0025+10	
		018 "DIA	CIRC CONCR	
	5 0740/0000	LEN=0035	INSTALLED	1995
		LENGTH(AH	2606 BK 2536)	
		015 "DIA	CIRC CONCR	
	0730/1751	LEN=0054	INSTALLED	UNKN
		015 "DIA	CIRC CONCR	
	0730/1330	LEN=0052	INSTALLED	UNKN
		015 "DIA	CIRC CONCR	
	0730/1082	LEN=0052	INSTALLED	UNKN
		HEBRON		
	0730/0781	EULALIA T		
		015 "DIA	CIRC CONCR	
	0730/0710	LEN=0030	INSTALLED	UNKN
		015 "DIA	CIRC CONCR	
	0730/0405	LEN=0035	INSTALLED	UNKN
		015 "DIA	CIRC CONCR	
	0730/0105	LEN=0035	INSTALLED	UNKN
180320 FT	180320 FT	1 0 00236	0 00 0000+00	
		GOLD RD		
		(SR0049 SEG 0010/0000)		
	5 0730/0000	LENGTH(AH	2536 BK 1603)	

EXTRACT DATE: 11/25/2024 ROADWAY MANAGEMENT SYSTEM PAGE NUMBER: 51
PRINT DATE: 11/26/2024 SLD COUNTY/SR - ANNUAL PRINT COUNTY: POTTER

DIR: B TOTAL LEN: 51.965 MI. DIST: 02-6 SR: 44
LEFT MUN: EULALIA T RIGHT MUN: EULALIA T

					0720/1527	015 "DIA CIRC CONCR LEN=0040 INSTALLED UNKN
					0720/1345	015 "DIA CIRC CONCR LEN=0040 INSTALLED UNKN
					0720/1207	015 "DIA CIRC CONCR LEN=0060 INSTALLED UNKN
					0720/1065	015 "DIA CIRC CONCR LEN=0050 INSTALLED UNKN
					0720/0847	018 "DIA CIR PLASTIC LEN=0050 INSTALLED 2015
					0720/0675	018 "DIA CIR PLASTIC LEN=0040 INSTALLED 2015
					0720/0160	018 "DIA CIR PLASTIC LEN=0050 INSTALLED 2015
	178717 FT				178717 FT	1 0 00103 0 00 0150+32
					0720/0000	LENTH(AH 1603 BK 2930) TRIB ALLEGHENY RIVER STRUCTURE LENGTH 8 FT BMSID 52/0044/0710/2499
OLD ROUTE 49 RD (T554)					0710/2499	
	0710/2090					
					0710/1890	018 "DIA CIRC CONCR LEN=0100 INSTALLED UNKN TRIB ALLEGHENY RIVER STRUCTURE LENGTH 8 FT BMSID 52/0044/0710/1500
OLD ROUTE 49 RD (T554)					0710/1500	
	0710/1213					
					0710/1050	018 "DIA CIRC CONCR LEN=0080 INSTALLED UNKN
					0710/0655	018 "DIA CIRC CONCR LEN=0080 INSTALLED UNKN
	175787 FT				175787 FT	1 0 00103 0 00 0116+79
					0710/0000	LENTH(AH 2930 BK 2680) 024 "DIA CIRC CONCR
					0700/2615	LEN=0080 INSTALLED UNKN
					0700/2340	024 "DIA CIRC CONCR LEN=0090 INSTALLED UNKN
						TRIB ALLEGHENY RIVER STRUCTURE LENGTH 8 FT BMSID 52/0044/0700/1716
					0700/1716	CAVC 051
					0700/1334	024 "DIA CIRC CONCR LEN=0100 INSTALLED UNKN
					0700/1150	024 "DIA CIRC CONCR LEN=0050 INSTALLED UNKN
					0700/0791	018 "DIA CIRC CONCR LEN=0065 INSTALLED 1995
					0700/0270	

EXTRACT DATE: 11/25/2024 ROADWAY MANAGEMENT SYSTEM PAGE NUMBER: 50
PRINT DATE: 11/26/2024 SLD COUNTY/SR - ANNUAL PRINT COUNTY: POTTER

DIR: B TOTAL LEN: 51.965 MI. DIST: 02-6 SR: 44
LEFT MUN: EULALIA T RIGHT MUN: EULALIA T

	173107 FT		173107 FT	1 0 00103 0 00 0090+00
			0700/0000	LENGTH(AH 2680 BK 2446)
			0690/1870	018 "DIA CIRC CONCR
			0690/1475	LEN=0050 INSTALLED 1995
			0690/1071	018 "DIA CIRC CONCR
			0690/0716	LEN=0055 INSTALLED UNKN
				018 "DIA CIRC CONCR
				LEN=0050 INSTALLED UNKN
				024 "DIA CIRC CONCR
				LEN=0105 INSTALLED UNKN
	170661 FT		170661 FT	1 0 00103 0 00 0065+47
			NC CO	UDERSPORT PK
				EULALIA
				COUDERSPORT B
			0690/0000	LENGTH(AH 2446 BK 2256)
				MARSH CREEK
				STRUCTURE LENGTH 8 FT
OLD COLESBURG RD			0680/2177	BMSID 52/0044/0680/2177
(BORO)	0680/2088		0680/2088	AVENUE A RD
				(BORO)
			0680/1281	024 "DIA CIRC CONCR
				LEN=0120 INSTALLED UNKN
OLD COLESBURG RD				
(BORO)	0680/0734			024 "DIA CIRC METAL
			0680/0660	LEN=0040 INSTALLED UNKN
	168405 FT		168405 FT	1 0 00103 0 00 0042+89
				DAVIDGE ST
				(BORO)
			0680/0000	LENGTH(AH 2256 BK 2626)
			0670/2271	036 "DIA CIRC CONCR
				LEN=0057 INSTALLED UNKN
			0670/2260	NORTH ST
				(BORO)
			0670/1993	018 "DIA CIRC METAL
				LEN=0025 INSTALLED UNKN
			0670/1978	ELLISON ST
				(BORO)
			0670/1681	036 "DIA CIRC CONCR
				LEN=0070 INSTALLED UNKN
			0670/1201	018 "DIA CIRC CONCR
				LEN=0035 INSTALLED UNKN
			0670/0960	018 "DIA CIRC CONCR
				LEN=0033 INSTALLED UNKN
EIGHTH ST				
(BORO)	0670/0577			024 "DIA CIRC METAL

EXTRACT DATE: 11/25/2024 ROADWAY MANAGEMENT SYSTEM PAGE NUMBER: 49
PRINT DATE: 11/26/2024 SLD COUNTY/SR - ANNUAL PRINT COUNTY: POTTER

DIR: B TOTAL LEN: 51.965 MI. DIST: 02-6 SR: 44
LEFT MUN: COUDERSPORT B RIGHT MUN: COUDERSPORT B

		165779 FT	0670/0497	LEN=0035	INSTALLED UNKN
			0670/0218	LEN=0009	INSTALLED UNKN
			165779 FT	1 0 00103 0 00 0016+62	
				018 "DIA CIRC CONCR	
				LEN=0026	INSTALLED UNKN
				SEVENTH ST	
				(BORO)	
			0670/0000	LENGTH(AH 2626 BK 1660)	
			0660/1372	LEN=0035	INSTALLED UNKN
				SIXTH ST	
			0660/1328	(BORO)	
				018 "DIA CIRC CONCR	
			0660/1034	LEN=0035	INSTALLED UNKN
				FIFTH ST	
			0660/0993	(BORO)	
				018 "DIA CIRC CONCR	
			0660/0700	LEN=0035	INSTALLED UNKN
				FOURTH ST	
			0660/0663	(BORO)	
				018 "DIA CIRC CONCR	
			0660/0366	LEN=0035	INSTALLED UNKN
				THIRD ST	
			0660/0330	(BORO)	
				COUNTY RD	
			0660/0166	(BORO)	
				018 "DIA CIRC CONCR	
			0660/0033	LEN=0038	INSTALLED UNKN
				NC MA IN ST	
1 0 00103 0 00 0000+00	164119 FT		164119 FT		
SECOND ST			INTER-BK		
(BORO)				SECOND ST	
MAIN ST				(SR0006 SEG 0270/0000)	
(SR0006 SEG 0270/0000)	0660/0000			MFC BEGIN = C	
	164119 FT		0660/0000	LTH AH 001660 BK 021497	
			164119 FT		
			7658/0000	LTH AH 021497 BK 002351	
				GRAND ARMY OF THE REPU	
				(SR0006 SEG 0380/0000)	
			0654/2351	SWEDEN T	
				030"H 72"W CON BOX CUL	
			0654/2012	LEN=0042	INSTALLED UNKN
				OLD SCHOOLHOUSE RD	
			0654/1659	(T530)	
			0654/1455	BMSSEN 52/0044/0654/1405	
				1 0 00266 0 00 0010+65	
				MILL CREEK	
			0654/1405	BMSBG 52/0044/0654/1405	
ICE MINE RD					
(SR3006 SEG 0030/3225)	0654/1353				

DIR: B TOTAL LEN: 51.965 MI. DIST: 02-6 SR: 44
LEFT MUN: SWEDEN T RIGHT MUN: SWEDEN T

EXTRACT DATE: 11/25/2024 ROADWAY MANAGEMENT SYSTEM PAGE NUMBER: 47
PRINT DATE: 11/26/2024 SLD COUNTY/SR - ANNUAL PRINT COUNTY: POTTER
DIR: B TOTAL LEN: 51.965 MI. DIST: 02-6 SR: 44
LEFT MUN: SUMMIT T RIGHT MUN: SUMMIT T

BLACK HOLE RD (T394)	153069 FT	==	0630/1182	030 "DIA CIRC CONCR LEN=0040 INSTALLED UNKN
			0630/0435	018 "DIA CIR PLASTIC LEN=0040 INSTALLED 2015
			153069 FT	1 0 00266 0 00 0112+05
			5 0630/0000	LENGTH(AH 2707 BK 2327) 018 "DIA CIR PLASTIC
			0620/1846	LEN=0040 INSTALLED 2015
			0620/1325	036 "DIA CIR PLASTIC LEN=0040 INSTALLED 2015
			0620/0761	024 "DIA CIR PLASTIC LEN=0040 INSTALLED 2015
			150742 FT	1 0 00266 0 00 0135+73
			5 0620/0000	018 "DIA CIR PLASTIC LEN=0040 INSTALLED 2015
			0610/2500	LENGTH(AH 2327 BK 2676) 018 "DIA CIR PLASTIC
KAPLE HILL RD (T393)	148066 FT	==	0610/2500	LEN=0045 INSTALLED 2015
			0610/2025	024 "DIA CIR PLASTIC LEN=0040 INSTALLED 2015
			0610/1870	018 "DIA CIR PLASTIC LEN=0040 INSTALLED 2015
			0610/1645	036 "DIA CIR PLASTIC LEN=0040 INSTALLED 2015
			0610/0887	018 "DIA CIR PLASTIC LEN=0045 INSTALLED 2015
			0610/0875	018 "DIA CIR PLASTIC LEN=0040 INSTALLED 2015
			0610/0630	018 "DIA CIR PLASTIC LEN=0040 INSTALLED 2015
			0610/0300	018 "DIA CIR PLASTIC LEN=0040 INSTALLED 2015
			148066 FT	1 0 00266 0 00 0162+62
			5 0610/0000	LENGTH(AH 2676 BK 2518) 024 "DIA CIR PLASTIC
			0600/2451	LEN=0040 INSTALLED 2015
			0600/1995	018 "DIA CIR PLASTIC LEN=0044 INSTALLED 2015
			0600/1572	018 "DIA CIR PLASTIC LEN=0044 INSTALLED 2015
			0600/1125	018 "DIA CIR PLASTIC LEN=0044 INSTALLED 2015
			0600/0965	024 "DIA CIR PLASTIC LEN=0044 INSTALLED 2014

EXTRACT DATE: 11/25/2024 ROADWAY MANAGEMENT SYSTEM PAGE NUMBER: 46
PRINT DATE: 11/26/2024 SLD COUNTY/SR - ANNUAL PRINT COUNTY: POTTER

DIR: B TOTAL LEN: 51.965 MI. DIST: 02-6 SR: 44
LEFT MUN: SUMMIT T RIGHT MUN: SUMMIT T

		0600/0650	024 "DIA CIR PLASTIC LEN=0040 INSTALLED 2015
145548 FT		145548 FT	1 0 00266 0 00 0187+93
		0600/0000	024 "DIA CIR PLASTIC LEN=0050 INSTALLED 2015 LENGTH(AH 2518 BK 2348)
		0590/1690	018 "DIA CIR PLASTIC LEN=0040 INSTALLED 2015
		0590/1150	024 "DIA CIR PLASTIC LEN=0040 INSTALLED 2015
		0590/0805	018 "DIA CIR PLASTIC LEN=0050 INSTALLED 2015
		0590/0380	018 "DIA CIR PLASTIC LEN=0044 INSTALLED 2015
1 0 00266 0 00 0211+11 143200 FT LONGTOE RD (FRST)		0590/0000	LENGTH(AH 2348 BK 2568) 018 "DIA CIR PLASTIC LEN=0040 INSTALLED 2010
		0580/2450	024 "DIA CIR PLASTIC LEN=0040 INSTALLED 2015
		0580/1828	018 "DIA CIR PLASTIC LEN=0040 INSTALLED 2015
		0580/0597	018 "DIA CIR PLASTIC LEN=0040 INSTALLED 2015
140632 FT		0580/0212	018 "DIA CIR PLASTIC LEN=0040 INSTALLED 2015
		140632 FT	1 0 00266 0 00 0237+29
		0580/0000	LENGTH(AH 2568 BK 2855) 018 "DIA CIR PLASTIC LEN=0044 INSTALLED 2015
		0570/2490	018 "DIA CIR PLASTIC LEN=0050 INSTALLED 2015
		0570/1955	018 "DIA CIR PLASTIC LEN=0050 INSTALLED 2015
		0570/1395	018 "DIA CIR PLASTIC LEN=0050 INSTALLED 2015
		0570/1050	018 "DIA CIR PLASTIC LEN=0050 INSTALLED 2014
		0570/0305	018 "DIA CIR PLASTIC LEN=0040 INSTALLED 2014
137777 FT		137777 FT	1 0 00266 0 00 0265+94
		0570/0000	018 "DIA CIR PLASTIC LEN=0040 INSTALLED 2014 LENGTH(AH 2855 BK 2424)
			024 "DIA CIR PLASTIC

EXTRACT DATE: 11/25/2024 ROADWAY MANAGEMENT SYSTEM PAGE NUMBER: 45
PRINT DATE: 11/26/2024 SLD COUNTY/SR - ANNUAL PRINT COUNTY: POTTER

DIR: B TOTAL LEN: 51.965 MI. DIST: 02-6 SR: 44
LEFT MUN: SUMMIT T RIGHT MUN: SUMMIT T

135353 FT

0560/1598 LEN=0050 INSTALLED 2015
FORESTRY RD
0560/0941 (FRST)

135353 FT 1 0 00266 0 00 0290+28
5 0560/0000 LENGTH(AH 2424 BK 2576)
018 "DIA CIR PLASTIC
0550/2515 LEN=0050 INSTALLED 2015

132777 FT

0550/0880 024 "DIA CIR PLASTIC
LEN=0040 INSTALLED 2001

132777 FT 1 0 00266 0 00 0316+14
5 0550/0000 LENGTH(AH 2576 BK 2391)
018 "DIA CIR PLASTIC
0540/2295 LEN=0060 INSTALLED 2001

130386 FT

0540/0745 018 "DIA CIR PLASTIC
LEN=0065 INSTALLED 2001
018 "DIA CIR PLASTIC
0540/0170 LEN=0054 INSTALLED 2001

130386 FT 1 0 00266 0 00 0340+15
5 0540/0000 LENGTH(AH 2391 BK 2650)

127736 FT

0530/1395 018 "DIA CIR PLASTIC
LEN=0050 INSTALLED 2001
018 "DIA CIR PLASTIC
0530/0895 LEN=0050 INSTALLED 2001

127736 FT 1 0 00266 0 00 0366+75
5 0530/0000 LENGTH(AH 2650 BK 2527)

0520/1900 024 "DIA CIR PLASTIC
LEN=0048 INSTALLED 2014

0520/0670 018 "DIA CIR PLASTIC
LEN=0054 INSTALLED 2015

EXTRACT DATE: 11/25/2024 ROADWAY MANAGEMENT SYSTEM PAGE NUMBER: 44
PRINT DATE: 11/26/2024 SLD COUNTY/SR - ANNUAL PRINT COUNTY: POTTER

DIR: B TOTAL LEN: 51.965 MI. DIST: 02-6 SR: 44
LEFT MUN: SUMMIT T RIGHT MUN: SUMMIT T

125209 FT

125209 FT 1 0 00266 0 00 0392+12
S 0520/0000 LENGTH(AH 2527 BK 2363)

--

0510/1187 018 "DIA CIR PLASTIC
LEN=0060 INSTALLED 2015

122846 FT

122846 FT 1 0 00266 0 00 0415+85
S 0510/0000 LENGTH(AH 2363 BK 3367)

==

1 0 00266 0 00 0449+62 119479 FT
ROCK RIDGE RD
(FRST) 0500/0000

119479 FT
S 0500/0000 LENGTH(AH 3367 BK 2783)

116696 FT

116696 FT 1 0 00266 0 00 0477+45
S 0490/0000 LENGTH(AH 2783 BK 3486)
018 "DIA CIR PLASTIC
0480/3287 LEN=0040 INSTALLED 2015

--

0480/1503 018 "DIA CIR PLASTIC
LEN=0040 INSTALLED 2014

--

0480/1035 018 "DIA CIR PLASTIC
LEN=0040 INSTALLED 2014

--

0480/0910 018 "DIA CIR PLASTIC
LEN=0042 INSTALLED 2015

--

0480/0725 018 "DIA CIR PLASTIC
LEN=0040 INSTALLED 2014

--

0480/0430 018 "DIA CIR PLASTIC
LEN=0040 INSTALLED 2014

018 "DIA CIR PLASTIC

EXTRACT DATE: 11/25/2024 ROADWAY MANAGEMENT SYSTEM PAGE NUMBER: 43
PRINT DATE: 11/26/2024 SLD COUNTY/SR - ANNUAL PRINT COUNTY: POTTER

DIR: B TOTAL LEN: 51.965 MI. DIST: 02-6 SR: 44
LEFT MUN: SUMMIT T RIGHT MUN: SUMMIT T

	113210 FT	0480/0295	LEN=0040	INSTALLED 2014
		0480/0282	SUMMIT	
		0480/0147	WEST BRANCH T	
		113210 FT	018 "DIA CIR PLASTIC	
			LEN=0052	INSTALLED 2014
			1 0 00266 0 00 0512+31	
			018 "DIA CIR PLASTIC	
			LEN=0040	INSTALLED 2014
		5 0480/0000	LENGTH(AH 3486 BK 2530)	
			018 "DIA CIR PLASTIC	
		0470/0735	LEN=0040	INSTALLED 2014
			018 "DIA CIR PLASTIC	
		0470/0445	LEN=0040	INSTALLED 2014
			018 "DIA CIR PLASTIC	
		0470/0091	LEN=0008	INSTALLED 2015
		110680 FT	1 0 00266 0 00 0537+63	
		5 0470/0000	LENGTH(AH 2530 BK 2256)	
			018 "DIA CIR PLASTIC	
		0460/1096	LEN=0040	INSTALLED 2014
			108424 FT	1 0 00266 0 00 0560+19
		5 0460/0000	LENGTH(AH 2256 BK 2827)	
			018 "DIA CIR PLASTIC	
		0450/2190	LEN=0040	INSTALLED 2016
			018 "DIA CIR PLASTIC	
		0450/1430	LEN=0040	INSTALLED 2010
EAST FORK RD			024 "DIA CIR PLASTIC	
(SR3001 SEG 0310/2942)	0450/1050		LEN=0040	INSTALLED 2002
			1 0 00266 0 00 0588+46	
	105597 FT		VILLAGE: CHERRY SPRINGS	
			W BRANCH RD	
			(SR2002 SEG 0010/0000)	
		5 0450/0000	LENGTH(AH 2827 BK 2718)	
			TO 2002/0010 SH	
		0440/2556	(CONN)	
			018 "DIA CIR PLASTIC	
		0440/2409	LEN=0030	INSTALLED 1996

EXTRACT DATE: 11/25/2024 ROADWAY MANAGEMENT SYSTEM PAGE NUMBER: 42
PRINT DATE: 11/26/2024 SLD COUNTY/SR - ANNUAL PRINT COUNTY: POTTER

DIR: B TOTAL LEN: 51.965 MI. DIST: 02-6 SR: 44
LEFT MUN: WEST BRANCH T RIGHT MUN: WEST BRANCH T

		0440/1233	018 "DIA CIR PLASTIC LEN=0030 INSTALLED 2014
102879 FT		102879 FT	1 0 00266 0 00 0615+71
		0440/0000	LENGTH(AH 2718 BK 2359)
		0430/1347	018 "DIA CIR PLASTIC LEN=0030 INSTALLED 2014
100520 FT		100520 FT	1 0 00266 0 00 0639+59
		0430/0000	LENGTH(AH 2359 BK 2546)
		0420/2270	018 "DIA CIR PLASTIC LEN=0030 INSTALLED 2014
JUNCTION RD (FRST)		0420/1411	WEST BRANCH ABBOTT TOWNSHIP T
		0420/0045	018 "DIA CIR PLASTIC LEN=0030 INSTALLED 2014
097974 FT		097974 FT	1 0 00266 0 00 0664+85
		0420/0000	LENGTH(AH 2546 BK 2620)
		0410/1915	018 "DIA CIR PLASTIC LEN=0060 INSTALLED 2014
		0410/0471	018 "DIA CIR PLASTIC LEN=0030 INSTALLED 2014
095354 FT		095354 FT	1 0 00266 0 00 0691+11
		0410/0000	LENGTH(AH 2620 BK 2613)
		0400/2204	018 "DIA CIR PLASTIC LEN=0030 INSTALLED 2014
CHERRY SPRINGS TOWER RD (FRST)		0400/2177	
CHERRY SPRINGS TOWER RD (FRST)		0400/2049	
		0400/0940	018 "DIA CIR PLASTIC LEN=0030 INSTALLED 2014

EXTRACT DATE: 11/25/2024 ROADWAY MANAGEMENT SYSTEM PAGE NUMBER: 41
PRINT DATE: 11/26/2024 SLD COUNTY/SR - ANNUAL PRINT COUNTY: POTTER

DIR: B TOTAL LEN: 51.965 MI. DIST: 02-6 SR: 44
LEFT MUN: ABBOTT TOWNSHIP T RIGHT MUN: ABBOTT TOWNSHIP T

092741 FT

092741 FT 1 0 00266 0 00 0717+30
018 "DIA CIR PLASTIC
LEN=0030 INSTALLED 2014
5 0400/0000 LENGTH(AH 2613 BK 2269)

0390/1096 018 "DIA CIR PLASTIC
LEN=0035 INSTALLED 2014

090472 FT

0390/0230 018 "DIA CIR PLASTIC
LEN=0040 INSTALLED 2014
090472 FT 1 0 00266 0 00 0739+67
5 0390/0000 LENGTH(AH 2269 BK 2437)

0380/2130 ABBOTT TOWNSHIP
WEST BRANCH T
018 "DIA CIR PLASTIC
LEN=0035 INSTALLED 2014

0380/1901 018 "DIA CIR PLASTIC
LEN=0045 INSTALLED UNKN

088035 FT

088035 FT 1 0 00266 0 00 0764+10
5 0380/0000 LENGTH(AH 2437 BK 2197)

0370/1225 018 "DIA CIR PLASTIC
LEN=0050 INSTALLED 2014

085838 FT

085838 FT 1 0 00266 0 00 0786+53
5 0370/0000 LENGTH(AH 2197 BK 2353)

0360/0950 018 "DIA CIRC CONCR
LEN=0045 INSTALLED UNKN

083485 FT

083485 FT 1 0 00266 0 00 0809+78
5 0360/0000 LENGTH(AH 2353 BK 3362)

EXTRACT DATE: 11/25/2024 ROADWAY MANAGEMENT SYSTEM PAGE NUMBER: 40
PRINT DATE: 11/26/2024 SLD COUNTY/SR - ANNUAL PRINT COUNTY: POTTER

DIR: B TOTAL LEN: 51.965 MI. DIST: 02-6 SR: 44
LEFT MUN: WEST BRANCH T RIGHT MUN: WEST BRANCH T

	0350/1070	018 "DIA CIRC CONCR LEN=0045 INSTALLED UNKN
080123 FT	0350/0066 080123 FT 5 0350/0000	WEST BRANCH ABBOTT TOWNSHIP T 1 0 00266 0 00 0843+46 LENGTH(AH 3362 BK 1332) 018 "DIA CIR PLASTIC LEN=0030 INSTALLED 2014
078791 FT	0340/0400 078791 FT 5 0340/0000	018 "DIA CIR PLASTIC LEN=0040 INSTALLED 2014 1 0 00266 0 00 0856+84 LENGTH(AH 1332 BK 3962)
074829 FT	074829 FT 5 0330/0000	1 0 00266 0 00 0896+52 LENGTH(AH 3962 BK 1897)
072932 FT	0320/1185 0320/0710 0320/0330 072932 FT 5 0320/0000	018 "DIA CIR PLASTIC LEN=0035 INSTALLED 2014 018 "DIA CIR PLASTIC LEN=0040 INSTALLED 2014 018 "DIA CIR PLASTIC LEN=0040 INSTALLED 2014 1 0 00266 0 00 0915+55 LENGTH(AH 1897 BK 2406)
070526 FT	0310/2070 0310/1530 0310/0995 0310/0465 070526 FT 5 0310/0000	018 "DIA CIR PLASTIC LEN=0035 INSTALLED 2014 018 "DIA CIR PLASTIC LEN=0040 INSTALLED 2014 018 "DIA CIR PLASTIC LEN=0030 INSTALLED 2014 018 "DIA CIR PLASTIC LEN=0030 INSTALLED 2014 1 0 00266 0 00 0939+67 LENGTH(AH 2406 BK 2003)
	0300/2003	018 "DIA CIR PLASTIC LEN=0045 INSTALLED 2014

EXTRACT DATE: 11/25/2024 ROADWAY MANAGEMENT SYSTEM PAGE NUMBER: 39
PRINT DATE: 11/26/2024 SLD COUNTY/SR - ANNUAL PRINT COUNTY: POTTER

DIR: B TOTAL LEN: 51.965 MI. DIST: 02-6 SR: 44
LEFT MUN: ABBOTT TOWNSHIP T RIGHT MUN: ABBOTT TOWNSHIP T

1 0 00266 0 00 0960+00 068523 FT
SHORT RUN RD
(T418) 0300/0000

066276 FT

065002 FT

063677 FT

0300/1695	018 "DIA CIR PLASTIC LEN=0060 INSTALLED 2014
0300/1265	036 "DIA CIR PLASTIC LEN=0035 INSTALLED 2014
0300/0720	018 "DIA CIR PLASTIC LEN=0030 INSTALLED 2014
0300/0676	IVES HOLLOW RD (T415) 024 "DIA CIR PLASTIC LEN=0048 INSTALLED UNKN
0300/0098 068523 FT	
0300/0000	LENGTH(AH 2003 BK 2247) 018 "DIA CIR PLASTIC LEN=0040 INSTALLED 2001
0290/2172	024 "DIA CIR PLASTIC LEN=0040 INSTALLED 2014
0290/1780	018 "DIA CIR PLASTIC LEN=0030 INSTALLED 2014
0290/1450	018 "DIA CIRC METAL LEN=0025 INSTALLED UNKN
0290/1150	
066276 FT	1 0 00266 0 00 0982+50 ZOERB HOLLOW RD (T396)
0290/0000	LENGTH(AH 2247 BK 1274) 018 "DIA CIR PLASTIC LEN=0030 INSTALLED 2014
0280/1234	018 "DIA CIR PLASTIC LEN=0060 INSTALLED 2014
0280/0614	
065002 FT	1 0 00266 0 00 0996+00 OLEONA RD (SR0144 SEG 0210/0000)
0280/0000	LENGTH(AH 1274 BK 1325) MFC BEGIN = D
0270/1254	018 "DIA CIR PLASTIC LEN=0050 INSTALLED 2005
0270/1050	018 "DIA CIR PLASTIC LEN=0040 INSTALLED 2005
0270/0935	
0270/0250	018 "DIA CIR PLASTIC LEN=0075 INSTALLED 2016
0270/0061 063677 FT	BMS EN 52/0044/0270/0001 1 0 00266 0 00 1008+26

RBR

DIST: 02-6 SR: 44
RIGHT MUN: ABBOTT TOWNSHIP T

EXTRACT DATE: 11/25/2024 ROADWAY MANAGEMENT SYSTEM PAGE NUMBER: 37
PRINT DATE: 11/26/2024 SLD COUNTY/SR - ANNUAL PRINT COUNTY: POTTER

DIR: B TOTAL LEN: 51.965 MI. DIST: 02-6 SR: 44
LEFT MUN: ABBOTT TOWNSHIP T RIGHT MUN: ABBOTT TOWNSHIP T

	0230/1700	018 "DIA CIR PLASTIC LEN=0054 INSTALLED 2016
	0230/0926	018 "DIA CIR PLASTIC LEN=0054 INSTALLED 2006
053493 FT	053493 FT	1 0 00266 0 00 1109+97
	0230/0000	LENGTH(AH 2718 BK 2169) 018 "DIA CIR PLASTIC LEN=0054 INSTALLED 2001
	0220/1734	018 "DIA CIR PLASTIC LEN=0054 INSTALLED 2016
	0220/0868	018 "DIA CIR PLASTIC LEN=0054 INSTALLED 2016
	0220/0481	018 "DIA CIR PLASTIC LEN=0054 INSTALLED 2016
051324 FT	0220/0014	BMSBN 52/0044/0220/0000
	051324 FT	1 0 00266 0 00 1131+94
	0220/0000	INDIAN RUN BMSBG 52/0044/0220/0000 LENGTH(AH 2169 BK 2253)
	0210/1209	018 "DIA CIR PLASTIC LEN=0054 INSTALLED 2016
	0210/0090	018 "DIA CIR PLASTIC LEN=0050 INSTALLED 2016
1 0 00266 0 00 1154+51 049071 FT HUNGRY HOLLOW RD (FRST)	049071 FT	
	0210/0000	LENGTH(AH 2253 BK 2546) 018 "DIA CIR PLASTIC LEN=0042 INSTALLED 2016
	0200/2414	036 "DIA CIR PLASTIC LEN=0060 INSTALLED 2016
	0200/2247	018 "DIA CIR PLASTIC LEN=0054 INSTALLED 2016
	0200/1575	018 "DIA CIR PLASTIC LEN=0054 INSTALLED 2016
	0200/1363	018 "DIA CIR PLASTIC LEN=0054 INSTALLED 2016
	0200/0965	018 "DIA CIR PLASTIC LEN=0042 INSTALLED 2016
	0200/0597	018 "DIA CIR PLASTIC LEN=0046 INSTALLED 2016
	0200/0329	018 "DIA CIR PLASTIC LEN=0054 INSTALLED 2016
	0200/0071	018 "DIA CIR PLASTIC LEN=0042 INSTALLED 2016
046525 FT	046525 FT	1 0 00266 0 00 1180+00

EXTRACT DATE: 11/25/2024 ROADWAY MANAGEMENT SYSTEM PAGE NUMBER: 36
PRINT DATE: 11/26/2024 SLD COUNTY/SR - ANNUAL PRINT COUNTY: POTTER

DIR: B TOTAL LEN: 51.965 MI. DIST: 02-6 SR: 44
LEFT MUN: ABBOTT TOWNSHIP T RIGHT MUN: ABBOTT TOWNSHIP T

		5	0200/0000	LENGTH(AH 2546 BK 2541)
			018 "DIA	CIR PLASTIC
			0190/2304	LEN=0060 INSTALLED 2016
			024 "DIA	CIR PLASTIC
			0190/1937	LEN=0060 INSTALLED 2016
			024 "DIA	CIR PLASTIC
			0190/1678	LEN=0036 INSTALLED 2016
			024 "DIA	CIR PLASTIC
			0190/1200	LEN=0036 INSTALLED 2016
			018 "DIA	CIR PLASTIC
			0190/0947	LEN=0054 INSTALLED 2006
			024 "DIA	CIR PLASTIC
			0190/0831	LEN=0054 INSTALLED 2016
			018 "DIA	CIR PLASTIC
			0190/0606	LEN=0042 INSTALLED 2016
043984 FT			043984 FT	1 0 00266 0 00 1204+86
		5	0190/0000	LENGTH(AH 2541 BK 2305)
			018 "DIA	CIR PLASTIC
			0180/2073	LEN=0060 INSTALLED 2016
			024 "DIA	CIR PLASTIC
			0180/1860	LEN=0060 INSTALLED 2016
			024 "DIA	CIR PLASTIC
			0180/1260	LEN=0060 INSTALLED 2016
			018 "DIA	CIR PLASTIC
			0180/0864	LEN=0054 INSTALLED 2016
			018 "DIA	CIR PLASTIC
			0180/0273	LEN=0038 INSTALLED 2016
041679 FT			041679 FT	1 0 00266 0 00 1227+86
		5	0180/0000	LENGTH(AH 2305 BK 2203)
			018 "DIA	CIR PLASTIC
			0170/2162	LEN=0036 INSTALLED 2016
			ABBOTT TOWNSHIP	
			0170/2023	STEWARDSON T
			018 "DIA	CIR PLASTIC
			0170/1530	LEN=0054 INSTALLED 2012
			018 "DIA	CIR PLASTIC
			0170/1320	LEN=0065 INSTALLED 2012
			018 "DIA	CIR PLASTIC
			0170/1085	LEN=0060 INSTALLED UNKN
			018 "DIA	CIR PLASTIC
			0170/0935	LEN=0036 INSTALLED 2016
			018 "DIA	CIR PLASTIC
			0170/0573	LEN=0045 INSTALLED 2016
039476 FT			039476 FT	1 0 00266 0 00 1249+79
		5	0170/0000	LENGTH(AH 2203 BK 2421)
			018 "DIA	CIR PLASTIC
			0160/2421	LEN=0054 INSTALLED 2016

EXTRACT DATE: 11/25/2024 ROADWAY MANAGEMENT SYSTEM PAGE NUMBER: 35
PRINT DATE: 11/26/2024 SLD COUNTY/SR - ANNUAL PRINT COUNTY: POTTER

DIR: B TOTAL LEN: 51.965 MI. DIST: 02-6 SR: 44
LEFT MUN: STEWARDSON T RIGHT MUN: STEWARDSON T

1 0 00266 0 00 1274+00 037055 FT
OLEONA RD
(SR0144 SEG 0200/2652) 0160/0000
FOR SR 0044 AND 0144
(CONN) 0150/2321

034508 FT

031965 FT

029409 FT

0160/1576 024 "DIA CIR PLASTIC
LEN=0060 INSTALLED 2016
0160/1178 018 "DIA CIR PLASTIC
LEN=0054 INSTALLED 2016

0160/0191 015 "DIA CIRC CONCR
037055 FT LEN=0038 INSTALLED UNKN
MFC BEGIN = C
5 0160/0000 LENGTH(AH 2421 BK 2547)

0150/0739 018 "DIA CIR PLASTIC
LEN=0050 INSTALLED 2016

034508 FT 1 0 00266 0 00 1299+53
VILLAGE: OLEONA
5 0150/0000 LENGTH(AH 2547 BK 2543)
018 "DIA CIR PLASTIC
0140/2543 LEN=0038 INSTALLED 2016
018 "DIA CIR PLASTIC
0140/2339 LEN=0036 INSTALLED 2016

0140/1695 018 "DIA CIR PLASTIC
LEN=0054 INSTALLED 2016

0140/1080 018 "DIA CIR PLASTIC
LEN=0054 INSTALLED 2016

0140/0338 018 "DIA CIR PLASTIC
031965 FT LEN=0054 INSTALLED 2012
5 0140/0000 1 0 00266 0 00 1325+09
LENGTH(AH 2543 BK 2556)

0130/1857 BMS EN 52/0044/0130/1770
1 0 00266 0 00 1333+76
KETTLE CREEK
0130/1770 BMS BG 52/0044/0130/1770

0130/0825 018 "DIA CIR PLASTIC
LEN=0052 INSTALLED UNKN

029409 FT 1 0 00266 0 00 1350+78
018 "DIA CIR PLASTIC

EXTRACT DATE: 11/25/2024 ROADWAY MANAGEMENT SYSTEM PAGE NUMBER: 34
PRINT DATE: 11/26/2024 SLD COUNTY/SR - ANNUAL PRINT COUNTY: POTTER

DIR: B TOTAL LEN: 51.965 MI. DIST: 02-6 SR: 44
LEFT MUN: STEWARDSON T RIGHT MUN: STEWARDSON T

026849 FT

024642 FT

021995 FT

5	0130/0000	LEN=0054	INSTALLED	2016
		LENGTH(AH	2556	BK 2560)
		072 "DIA	CIRC	CONCR
	0120/2176	LEN=0070	INSTALLED	2016
		018 "DIA	CIR	PLASTIC
	0120/1505	LEN=0050	INSTALLED	UNKN
		018 "DIA	CIR	PLASTIC
	0120/0984	LEN=0048	INSTALLED	UNKN
		018 "DIA	CIR	PLASTIC
	0120/0471	LEN=0046	INSTALLED	UNKN
	026849 FT	1 0 00266	0 00	1376+51
5	0120/0000	LENGTH(AH	2560	BK 2207)
		018 "DIA	CIR	PLASTIC
	0110/2207	LEN=0052	INSTALLED	UNKN
		030 "DIA	CIRC	METAL
	0110/1621	LEN=0080	INSTALLED	UNKN
		018 "DIA	CIR	PLASTIC
	0110/1071	LEN=0054	INSTALLED	UNKN
		018 "DIA	CIR	PLASTIC
	0110/0670	LEN=0054	INSTALLED	UNKN
		018 "DIA	CIR	PLASTIC
	0110/0201	LEN=0053	INSTALLED	2016
	024642 FT	1 0 00266	0 00	1398+71
5	0110/0000	LENGTH(AH	2207	BK 2647)
		018 "DIA	CIR	PLASTIC
	0100/2465	LEN=0054	INSTALLED	UNKN
		018 "DIA	CIR	PLASTIC
	0100/2057	LEN=0060	INSTALLED	UNKN
		018 "DIA	CIR	PLASTIC
	0100/1528	LEN=0054	INSTALLED	UNKN
		024 "DIA	CIR	PLASTIC
	0100/1098	LEN=0060	INSTALLED	1998
		018 "DIA	CIRC	METAL
	0100/0805	LEN=0100	INSTALLED	UNKN
		018 "DIA	CIR	PLASTIC
	0100/0502	LEN=0052	INSTALLED	UNKN
	021995 FT	1 0 00266	0 00	1425+31
5	0100/0000	LENGTH(AH	2647	BK 2273)
		018 "DIA	CIR	PLASTIC
	0090/2265	LEN=0060	INSTALLED	UNKN
		018 "DIA	CIR	PLASTIC
	0090/1924	LEN=0052	INSTALLED	2016
		018 "DIA	CIR	PLASTIC
	0090/1631	LEN=0054	INSTALLED	UNKN
		RAUCH	RD	
	0090/1219	(T433)		

018 "DIA CIR PLASTIC

EXTRACT DATE: 11/25/2024 ROADWAY MANAGEMENT SYSTEM PAGE NUMBER: 33
PRINT DATE: 11/26/2024 SLD COUNTY/SR - ANNUAL PRINT COUNTY: POTTER

DIR: B TOTAL LEN: 51.965 MI. DIST: 02-6 SR: 44
LEFT MUN: STEWARDSON T RIGHT MUN: STEWARDSON T

1 0 00266 0 00 1448+17 019722 FT
TWELVE MILE RD
(FRST)

0090/0000

017057 FT

014774 FT

LEBO RD
(FRST)

0050/2222

009536 FT

0090/0174 LEN=0037 INSTALLED UNKN
019722 FT

5 0090/0000 LENGTH(AH 2273 BK 2665)

0080/1940 018 "DIA CIR PLASTIC
LEN=0054 INSTALLED 2016

0080/1054 018 "DIA CIR PLASTIC
LEN=0065 INSTALLED UNKN

017057 FT 1 0 00266 0 00 1474+95
5 0080/0000 LENGTH(AH 2665 BK 2283)

0070/0931 018 "DIA CIR PLASTIC
LEN=0031 INSTALLED 2016

0070/0462 018 "DIA CIR PLASTIC
LEN=0054 INSTALLED 2016

014774 FT 1 0 00266 0 00 1497+91
FRANCIS RD
(FRST)

5 0070/0000 LENGTH(AH 2283 BK 2799)

0060/2424 018 "DIA CIR PLASTIC
LEN=0050 INSTALLED 2016

0060/1778 024 "DIA CIR PLASTIC
LEN=0065 INSTALLED 2016

011975 FT 1 0 00266 0 00 1526+03
018 "DIA CIR PLASTIC

5 0060/0000 LEN=0032 INSTALLED 2016
LENGTH(AH 2799 BK 2439)

009536 FT 1 0 00266 0 00 1550+80
5 0050/0000 LENGTH(AH 2439 BK 2354)

0040/2079 018 "DIA CIR PLASTIC
LEN=0054 INSTALLED 2016

EXTRACT DATE: 11/25/2024 ROADWAY MANAGEMENT SYSTEM PAGE NUMBER: 32
PRINT DATE: 11/26/2024 SLD COUNTY/SR - ANNUAL PRINT COUNTY: POTTER

DIR: B TOTAL LEN: 51.965 MI. DIST: 02-6 SR: 44
LEFT MUN: STEWARDSON T RIGHT MUN: STEWARDSON T

ROBINSON RD
(FRST)

0040/2029

DYER RD
(FRST)

0030/1976

COUNTY LINE TR
(FRST)

0010/0090

000000 FT

==

0040/0365 018 "DIA CIR PLASTIC
007182 FT LEN=0060 INSTALLED 2016
5 0040/0000 1 0 00266 0 00 1574+47
LENGTH(AH 2354 BK 2590)

==

0030/1191 018 "DIA CIR PLASTIC
0030/0628 LEN=0065 INSTALLED UNKN
018 "DIA CIR PLASTIC
LEN=0060 INSTALLED UNKN

004592 FT 1 0 00266 0 00 1600+27
5 0030/0000 LENGTH(AH 2590 BK 2417)
018 "DIA CIR PLASTIC
0020/2309 LEN=0040 INSTALLED 2001

0020/0645 015 "DIA CIR PLASTIC
LEN=0040 INSTALLED 2001

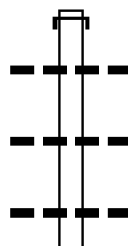
002175 FT 1 0 00266 0 00 1624+57
5 0020/0000 LENGTH(AH 2417 BK 2175)
018 "DIA CIR PLASTIC
0010/1960 LEN=0036 INSTALLED 2001

==

0010/0077 BIG DAM HOLLOW RD
000000 FT (FRST)
1 0 00266 0 00 1646+45
NC CO UDERSPORT PK
INTER-BK COUDERSPORT PK
(SR0044 SEG 1130/3652)
MFC BEGIN = D
BK-LYCOMING (41)
5 0010/0000 LENGTH(AH 2175 BK 0000)

EXTRACT DATE: 11/25/2024 ROADWAY MANAGEMENT SYSTEM PAGE NUMBER: 31
 PRINT DATE: 11/26/2024 SLD COUNTY/SR - ANNUAL PRINT COUNTY: POTTER
 DIR: B TOTAL LEN: 36.536 MI. DIST: 02-6 SR: 6
 LEFT MUN: PIKE T RIGHT MUN: PIKE T

192908 FT



191465 FT

192908 FT AH-TIOGA (58)
 INTER-AHD GRAND ARMY OF THE REPU
 0830/1443 (SR0006 SEG 0010/0000)
 024 "DIA CIRC CONCR
 0830/1416 LEN=0058 INSTALLED UNKN
 018 "DIA CIRC CONCR
 0830/0773 LEN=0070 INSTALLED UNKN
 024 "DIA CIRC CONCR
 0830/0171 LEN=0070 INSTALLED UNKN
 191465 FT 1 0 00102 0 02 1277+56

DIR: B TOTAL LEN: 36.536 MI.
LEFT MUN: PIKE T

DIST: 02-6 SR: 6
RIGHT MUN: PIKE T

189197 FT

0810 / 1276

1 0 00102 0 02 1231+20 186836 FT
KLINE RD
(T439) 0810/000

0810/0966

0810/0000

0830/0000	LENGTH(AH 1443 BK 2268)
0820/1862	018 "DIA CIRC CONCR UNKN
0820/1565	LEN=0054 INSTALLED UNKN
0820/1112	018 "DIA CIRC CONCR UNKN
0820/0551	LEN=0046 INSTALLED UNKN
0820/0050	018 "DIA CIRC CONCR UNKN
189197 FT	024 "DIA CIRC CONCR UNKN
0820/0000	LEN=0046 INSTALLED UNKN
0810/2154	1 0 00102 0 02 1255+02
0810/1788	LENGTH(AH 2268 BK 2361)
	024 "DIA CIRC CONCR
	LEN=0046 INSTALLED UNKN
	JOHNSON BROOK
	STRUCTURE LENGTH 21 FT
	BMSID 52/0006/0810/1788
0810/1241	018 "DIA CIRC CONCR
0810/1146	LEN=0060 INSTALLED UNKN
0810/0976	MILEPOST 200.00
	018 "DIA CIRC CONCR
	LEN=0054 INSTALLED UNKN
0810/0663	024 "DIA CIRC CONCR
0810/0199	LEN=0060 INSTALLED UNKN
186836 FT	018 "DIA CIRC CONCR
	LEN=0060 INSTALLED UNKN
0810/0000	NC GRAND ARMY OF THE REPUB HW
	LENGTH(AH 2361 BK 2995)
0800/2919	024 "DIA CIR PLASTIC
0800/2604	LEN=0080 INSTALLED UNKN
0800/2355	018 "DIA CIRC CONCR
0800/2105	LEN=0050 INSTALLED UNKN
0800/1792	018 "DIA CIRC CONCR
	LEN=0046 INSTALLED UNKN
0800/1276	018 "DIA CIRC CONCR
0800/1237	LEN=0050 INSTALLED UNKN
0800/0936	018 "DIA CIRC CONCR
	LEN=0060 INSTALLED UNKN

EXTRACT DATE: 11/25/2024 ROADWAY MANAGEMENT SYSTEM PAGE NUMBER: 29
PRINT DATE: 11/26/2024 SLD COUNTY/SR - ANNUAL PRINT COUNTY: POTTER

DIR: B TOTAL LEN: 36.536 MI. DIST: 02-6 SR: 6
LEFT MUN: GALETON B RIGHT MUN: GALETON B

		0800/0625	024 "DIA CIRC CONCR LEN=0055 INSTALLED UNKN
		0800/0345	018 "DIA CIRC CONCR
183841 FT		183841 FT	LEN=0060 INSTALLED UNKN 1 0 00102 0 02 1201+16 MILL ST (BORO)
	==	5 0800/0000	LENGTH(AH 2995 BK 2329) 018 "DIA CIRC CONCR
		0790/2304	LEN=0040 INSTALLED UNKN
		0790/1975	015 "DIA CIRC CONCR LEN=0055 INSTALLED UNKN
		0790/1721	018 "DIA CIRC CONCR
		0790/1245	LEN=0050 INSTALLED UNKN MILEPOST 199.00
		0790/1107	024 "DIA CIRC CONCR LEN=0040 INSTALLED UNKN
SCHOOL ST (BORO)		0790/1087	==
		0790/0845	015 "DIA CIRC CONCR LEN=0020 INSTALLED UNKN
		0790/0530	015 "DIA CIRC CONCR LEN=0020 INSTALLED UNKN
BORO ST (BORO) MAPLE AV (BORO)		0790/0504	==
		0790/0104	==
		0790/0057	018 "DIA CIRC CONCR LEN=0035 INSTALLED UNKN
181512 FT		181512 FT	1 0 00102 0 01 1177+76 BRIDGE ST (SR0144 SEG 0440/1031)
	00 00	5 0790/0000	LENGTH(AH 2329 BK 1781) 018 "DIA CIRC CONCR
		0780/1415	LEN=0040 INSTALLED UNKN
		0780/1030	018 "DIA CIRC CONCR LEN=0045 INSTALLED UNKN
		0780/0570	030 "DIA CIRC CONCR LEN=0060 INSTALLED UNKN
		0780/0400	018 "DIA CIRC CONCR LEN=0050 INSTALLED UNKN
		0780/0356	WEST ST (SR2002 SEG 0250/1292)
		0780/0211	024 "DIA CIRC CONCR LEN=0080 INSTALLED UNKN
1 0 00102 0 01 1159+84 179731 FT		179731 FT	
SCHOOL ST (BORO)		0780/0000	==
		5 0780/0000	LENGTH(AH 1781 BK 3774) 015 "DIA CIRC CONCR

EXTRACT DATE: 11/25/2024 ROADWAY MANAGEMENT SYSTEM PAGE NUMBER: 28
PRINT DATE: 11/26/2024 SLD COUNTY/SR - ANNUAL PRINT COUNTY: POTTER

DIR: B TOTAL LEN: 36.536 MI. DIST: 02-6 SR: 6
LEFT MUN: GALETON B RIGHT MUN: GALETON B

HILL ST
(BORO)

0770/2369

175957 FT

174749 FT

-- --	0770/3769	LEN=0046	INSTALLED	UNKN
-- --		018 "DIA	CIR PLASTIC	
-- --	0770/3501	LEN=0040	INSTALLED	UNKN
-- --		015 "DIA	CIRC CONCR	
-- --	0770/2640	LEN=0050	INSTALLED	UNKN
-- --		018 "DIA	CIRC CONCR	
-- --	0770/2390	LEN=0050	INSTALLED	UNKN
-- --		015 "DIA	CIRC CONCR	
-- --	0770/2297	LEN=0045	INSTALLED	UNKN
-- --		018 "DIA	CIRC CONCR	
-- --	0770/1969	LEN=0120	INSTALLED	UNKN
-- --		SPRING ST		
-- --	0770/1595	(BORO)		
-- --		015 "DIA	CIRC CONCR	
-- --	0770/1580	LEN=0050	INSTALLED	UNKN
-- --	0770/1464	MILEPOST 198.00		
-- --		015 "DIA	CIRC CONCR	
-- --	0770/1285	LEN=0046	INSTALLED	UNKN
-- --		018 "DIA	CIRC CONCR	
-- --	0770/1054	LEN=0065	INSTALLED	UNKN
-- --		015 "DIA	CIRC CONCR	
-- --	0770/0680	LEN=0050	INSTALLED	UNKN
-- --		GALETON		
-- --	0770/0394	PIKE T		
-- --		015 "DIA	CIRC CONCR	
-- --	0770/0041	LEN=0046	INSTALLED	UNKN
-- --	175957 FT	1 0 00102 0 01 1122+10		
-- --		NC MA IN ST		
-- --	0770/0000	LENGTH(AH 3774 BK 1208)		
-- --		060 "DIA	CIRC CONCR	
-- --	0760/0973	LEN=0042	INSTALLED	UNKN
-- --		015 "DIA	CIRC CONCR	
-- --	0760/0690	LEN=0042	INSTALLED	UNKN
-- --		015 "DIA	CIRC CONCR	
-- --	0760/0306	LEN=0042	INSTALLED	UNKN
-- --	174749 FT	1 0 00102 0 01 1110+02		
-- --		015 "DIA	CIRC CONCR	
-- --		LEN=0042	INSTALLED	UNKN
-- --	0760/0000	LENGTH(AH 1208 BK 2311)		
-- --		018 "DIA	CIRC CONCR	
-- --	0750/2000	LEN=0042	INSTALLED	UNKN
-- --		018 "DIA	CIRC CONCR	
-- --	0750/1650	LEN=0048	INSTALLED	UNKN
-- --		018 "DIA	CIRC CONCR	
-- --	0750/1495	LEN=0048	INSTALLED	UNKN
-- --		018 "DIA	CIRC CONCR	
-- --	0750/1320	LEN=0048	INSTALLED	UNKN

EXTRACT DATE: 11/25/2024 ROADWAY MANAGEMENT SYSTEM PAGE NUMBER: 27
PRINT DATE: 11/26/2024 SLD COUNTY/SR - ANNUAL PRINT COUNTY: POTTER

DIR: B TOTAL LEN: 36.536 MI. DIST: 02-6 SR: 6
LEFT MUN: PIKE T RIGHT MUN: PIKE T

		0750/0982	036 "DIA CIRC CONCR LEN=0060 INSTALLED UNKN
		0750/0084	030 "DIA CIRC CONCR LEN=0080 INSTALLED UNKN
172438 FT		172438 FT	1 0 00102 0 01 1086+91
		0750/0000	LENGTH(AH 2311 BK 1802) 024 "DIA CIRC CONCR LEN=0075 INSTALLED UNKN
		0740/1678	MILEPOST 197.00
		0740/1495	024 "DIA CIRC METAL LEN=0075 INSTALLED UNKN
		0740/1038	018 "DIA CIRC CONCR LEN=0070 INSTALLED UNKN
		0740/0533	024 "DIA CIRC METAL LEN=0036 INSTALLED UNKN
170636 FT		0740/0082	1 0 00102 0 00 1065+00
		170636 FT	LENGTH(AH 1802 BK 2130) 018 "DIA CIRC CONCR LEN=0030 INSTALLED UNKN
		0740/0000	018 "DIA CIRC CONCR LEN=0020 INSTALLED UNKN
		0730/1600	018 "DIA CIRC CONCR LEN=0020 INSTALLED UNKN
		0730/1153	024 "DIA CIRC CONCR LEN=0070 INSTALLED UNKN
		0730/0802	1 0 00102 0 00 1043+56
168506 FT		0730/0301	TRIB OF PINE CREEK STRUCTURE LENGTH 11 FT BMSID 52/0006/0730/0000
		168506 FT	LENGTH(AH 2130 BK 2910) 028 "DIA CIRC CONCR LEN=0065 INSTALLED UNKN
		0720/2570	024 "DIA CIRC CONCR LEN=0065 INSTALLED UNKN
		0720/2330	(APRA) PADOT STOCKPILE
PADOT STOCKPILE #06 RD (GOVT)		0720/2278	018 "DIA CIRC CONCR LEN=0054 INSTALLED UNKN
PADOT STOCKPILE #06 RD (GOVT)		0720/2106	(APRA) EARL F. DEAN INC 018 "DIA CIR UNKNOWN LEN=0054 INSTALLED UNKN
		0720/1955	MILEPOST 196.00
EARL F. DEAN INC. (PRDR)		0720/1594	(APRA) EARL F. DEAN INC
		0720/1579	
EARL F. DEAN INC. (PRDR)		0720/1281	
		0720/1275	

EXTRACT DATE: 11/25/2024 ROADWAY MANAGEMENT SYSTEM PAGE NUMBER: 26
PRINT DATE: 11/26/2024 SLD COUNTY/SR - ANNUAL PRINT COUNTY: POTTER

DIR: B TOTAL LEN: 36.536 MI. DIST: 02-6 SR: 6
LEFT MUN: PIKE T RIGHT MUN: PIKE T

			ANSLEY RUN		
			STRUCTURE	LENGTH	9 FT
165596 FT	0720/0351	BMSID 52/0006/0720/0351	018 "DIA	CIRC CONCR	UNKN
			LEN=0085	INSTALLED	UNKN
			1 0 00102 0 00 1014+54		
			LEN=00102	INSTALLED	UNKN
163168 FT	0710/2418	030 "DIA	CIRC CONCR	UNKN	
			LEN=0100	INSTALLED	UNKN
			018 "DIA	CIRC CONCR	UNKN
			LEN=0052	INSTALLED	UNKN
160484 FT	0710/0000	1 0 00102 0 00 0990+26	LEN=00102	INSTALLED	UNKN
			018 "DIA	CIRC CONCR	UNKN
			LEN=0085	INSTALLED	UNKN
			018 "DIA	CIRC CONCR	UNKN
			LEN=0075	INSTALLED	UNKN
			018 "DIA	CIRC CONCR	UNKN
			LEN=0050	INSTALLED	UNKN
			010 "DIA	CIRC CONCR	UNKN
			LEN=0060	INSTALLED	UNKN
			036 "H 54 "W	ELLIP METAL	UNKN
0690/0000	0690/2147	1 0 00102 0 00 0963+42	LEN=0075	INSTALLED	UNKN
			018 "DIA	CIRC CONCR	UNKN
			LEN=0070	INSTALLED	UNKN
			018 "DIA	CIR PLASTIC	UNKN
			LEN=0026	INSTALLED	UNKN
			030 "DIA	CIRC CONCR	UNKN
0690/0000	0690/0731	018 "DIA	CIRC CONCR	UNKN	
			LEN=0050	INSTALLED	UNKN
			018 "DIA	CIRC CONCR	UNKN
			LEN=0090	INSTALLED	UNKN
0690/0000	0690/0053	1 0 00102 0 00 0939+37	LEN=0053	INSTALLED	UNKN
			0680/2249	INSTALLED	UNKN
0690/0000	0690/0000	1 0 00102 0 00 0938+38	LEN=0000	INSTALLED	UNKN
			0680/2249	INSTALLED	UNKN

EXTRACT DATE: 11/25/2024 ROADWAY MANAGEMENT SYSTEM PAGE NUMBER: 25
PRINT DATE: 11/26/2024 SLD COUNTY/SR - ANNUAL PRINT COUNTY: POTTER

DIR: B TOTAL LEN: 36.536 MI. DIST: 02-6 SR: 6
LEFT MUN: PIKE T RIGHT MUN: PIKE T

LOUCKS MILL RD
(SR1003 SEG 0010/0000) 0680/0243

155745 FT

152214 FT

TELESCOPE RD
(T439)

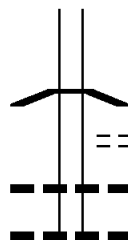
0660/0252

0680/2233	MEEKERS HOLLOW RUN BMSBG 52/0006/0680/2233 036 " DIA CIRC CONCR
0680/1660	LEN=0090 INSTALLED UNKN
0680/0731	030 " DIA CIRC CONCR
0680/0602	LEN=0050 INSTALLED UNKN MILEPOST 194.00
0680/0218	TWP RD (TBC)
0680/0072	BMSSEN 52/0006/0680/0000 1 0 00102 0 00 0916+02
155745 FT	GENESSEE FORK PINE CREEK BMSBG 52/0006/0680/0000
0680/0000	LENGTH(AH 2334 BK 3531)
0670/2157	018 " DIA CIRC CONCR LEN=0050 INSTALLED UNKN
0670/1745	SR 1025 SH (SR1025 SEG 0010/0343)
0670/0997	030 " DIA CIRC CONCR LEN=0090 INSTALLED UNKN
0670/0087	036 "H 48 "W ELLIP METAL LEN=0100 INSTALLED UNKN
0670/0078	PIKE ULYSSES T
152214 FT	1 0 00102 0 00 0880+71
0670/0000	VILLAGE: WEST PIKE LENGTH(AH 3531 BK 2958)
0660/1995	048 " DIA CIRC CONCR LEN=0100 INSTALLED UNKN
0660/1773	MILEPOST 193.00
0660/0920	024 " DIA CIRC CONCR LEN=0092 INSTALLED UNKN
0660/0740	027 "H 44 "W ELLIP CONC LEN=0120 INSTALLED UNKN
0660/0148	BMSSEN 52/0006/0660/0000

EXTRACT DATE: 11/25/2024 ROADWAY MANAGEMENT SYSTEM PAGE NUMBER: 24
PRINT DATE: 11/26/2024 SLD COUNTY/SR - ANNUAL PRINT COUNTY: POTTER

DIR: B TOTAL LEN: 36.536 MI. DIST: 02-6 SR: 6
LEFT MUN: ULYSSES T RIGHT MUN: ULYSSES T

149256 FT



149256 FT

0660/0000

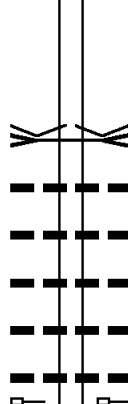
0650/1943

0650/1572

0650/1260

1 0 00102 0 00 0851+19
PINE CREEK
BMSBG 52/0006/0660/0000
LENGTH(AH 2958 BK 2163)
SR 1024 SH
(TBC)
018 "DIA CIRC CONCR
LEN=0070 INSTALLED UNKN
018 "DIA CIRC CONCR
LEN=0080 INSTALLED UNKN

147093 FT



147093 FT

0650/0000

0640/2303

0640/1975

0640/1702

0640/1435

0640/1162

0640/1046

0640/0894

0640/0617

0640/0344

0640/0069

144716 FT

0640/0000

0630/2487

0630/2210

0630/1931

0630/1655

0630/1379

1 0 00102 0 00 0829+64
VILLAGE: TELESCOPE
LOSSEY RUN
STRUCTURE LENGTH 23 FT
BMSID 52/0006/0650/0000
LENGTH(AH 2163 BK 2377)
018 "DIA CIRC CONCR
LEN=0075 INSTALLED UNKN
018 "DIA CIRC CONCR
LEN=0100 INSTALLED UNKN
018 "DIA CIRC CONCR
LEN=0120 INSTALLED UNKN
018 "DIA CIRC CONCR
LEN=0120 INSTALLED UNKN
018 "DIA CIRC CONCR
LEN=0120 INSTALLED UNKN
018 "DIA CIRC CONCR
LEN=0120 INSTALLED UNKN
018 "DIA CIRC CONCR
LEN=0120 INSTALLED UNKN
018 "DIA CIRC CONCR
LEN=0120 INSTALLED UNKN
018 "DIA CIRC CONCR
LEN=0125 INSTALLED UNKN
1 0 00102 0 00 0805+90
LENGTH(AH 2377 BK 2671)
018 "DIA CIRC CONCR
LEN=0120 INSTALLED UNKN
018 "DIA CIRC CONCR
LEN=0120 INSTALLED UNKN
018 "DIA CIRC METAL
LEN=0125 INSTALLED UNKN
018 "DIA CIRC METAL
LEN=0120 INSTALLED UNKN
018 "DIA CIRC METAL
LEN=0125 INSTALLED UNKN

144716 FT

EXTRACT DATE: 11/25/2024 ROADWAY MANAGEMENT SYSTEM PAGE NUMBER: 23
PRINT DATE: 11/26/2024 SLD COUNTY/SR - ANNUAL PRINT COUNTY: POTTER

DIR: B TOTAL LEN: 36.536 MI. DIST: 02-6 SR: 6
LEFT MUN: ULYSSES T RIGHT MUN: ULYSSES T

					0630/1152	018 "DIA CIRC CONCR
						LEN=0075 INSTALLED UNKN
					0630/0928	018 "DIA CIRC CONCR
						LEN=0075 INSTALLED UNKN
					0630/0652	018 "DIA CIRC CONCR
						LEN=0075 INSTALLED UNKN
					0630/0372	018 "DIA CIRC CONCR
						LEN=0085 INSTALLED UNKN
142045 FT					142045 FT	1 0 00102 0 00 0779+28
					0630/0000	LENGTH(AH 2671 BK 0650)
						016 "DIA CIRC CONCR
					0620/0628	LEN=0075 INSTALLED UNKN
						LEEK HOLLOW RUN
						STRUCTURE LENGTH 9 FT
					0620/0242	BMSID 52/0006/0620/0242
141395 FT					141395 FT	1 0 00102 0 00 0772+57
BROOKLYN RD						VILLAGE: WALTON
(SR0449 SEG 0010/0000)					0620/0000	LENGTH(AH 0650 BK 1217)
						018 "DIA CIRC CONCR
					0610/1143	LEN=0075 INSTALLED UNKN
						018 "DIA CIRC CONCR
					0610/0520	LEN=0075 INSTALLED UNKN
						TOWNSHIP CONNECTOR RD
					0610/0299	(TWP)
					0610/0291	MILEPOST 191.00
140178 FT					140178 FT	1 0 00102 0 00 0760+43
					0610/0000	LENGTH(AH 1217 BK 1984)
						018 "DIA CIRC CONCR
					0600/1908	LEN=0075 INSTALLED UNKN
						018 "DIA CIRC CONCR
					0600/1600	LEN=0075 INSTALLED UNKN
						018 "DIA CIRC CONCR
					0600/1345	LEN=0075 INSTALLED UNKN
						018 "DIA CIRC CONCR
					0600/1053	LEN=0075 INSTALLED UNKN
						024 "DIA CIRC CONCR
					0600/0760	LEN=0075 INSTALLED UNKN
						1 0 00102 0 00 0740+38
138194 FT					138194 FT	018 "DIA CIRC CONCR
						LEN=0075 INSTALLED UNKN
					0600/0000	LENGTH(AH 1984 BK 2210)
						018 "DIA CIRC CONCR
					0590/1910	LEN=0075 INSTALLED UNKN
						018 "DIA CIRC CONCR
					0590/1613	LEN=0075 INSTALLED UNKN
						018 "DIA CIRC CONCR
					0590/1210	LEN=0080 INSTALLED UNKN
						018 "DIA CIRC CONCR

EXTRACT DATE: 11/25/2024 ROADWAY MANAGEMENT SYSTEM PAGE NUMBER: 22
PRINT DATE: 11/26/2024 SLD COUNTY/SR - ANNUAL PRINT COUNTY: POTTER

DIR: B TOTAL LEN: 36.536 MI. DIST: 02-6 SR: 6
LEFT MUN: ULYSSES T RIGHT MUN: ULYSSES T

1 0 00102 0 00 0718+50 135984 FT
ELLIS HOLLOW RD
(FRST) 0590/0000

133304 FT

131003 FT

0590/0860	LEN=0080	INSTALLED	UNKN
030 "DIA	CIRC	CONCR	
0590/0512	LEN=0080	INSTALLED	UNKN
018 "DIA	CIRC	CONCR	
0590/0110	LEN=0075	INSTALLED	UNKN
135984 FT			
0590/0000	LENGTH(AH 2210 BK 2680)		
018 "DIA	CIRC	CONCR	
0580/2488	LEN=0070	INSTALLED	UNKN
018 "DIA	CIRC	CONCR	
0580/2188	LEN=0070	INSTALLED	UNKN
018 "DIA	CIRC	CONCR	
0580/1890	LEN=0090	INSTALLED	UNKN
0580/1869	MILEPOST 190.00		
018 "DIA	CIRC	CONCR	
0580/1603	LEN=0070	INSTALLED	UNKN
018 "DIA	CIRC	CONCR	
0580/1306	LEN=0070	INSTALLED	UNKN
018 "DIA	CIRC	CONCR	
0580/1009	LEN=0070	INSTALLED	UNKN
018 "DIA	CIRC	CONCR	
0580/0653	LEN=0070	INSTALLED	UNKN
018 "DIA	CIRC	CONCR	
0580/0407	LEN=0070	INSTALLED	UNKN
018 "DIA	CIRC	CONCR	
0580/0100	LEN=0100	INSTALLED	UNKN
133304 FT	1 0 00102 0 00 0691+44		
0580/0000	LENGTH(AH 2680 BK 2301)		
018 "DIA	CIRC	CONCR	
0570/2041	LEN=0075	INSTALLED	UNKN
018 "DIA	CIRC	CONCR	
0570/1642	LEN=0100	INSTALLED	UNKN
018 "DIA	CIRC	CONCR	
0570/1340	LEN=0075	INSTALLED	UNKN
018 "DIA	CIRC	CONCR	
0570/1085	LEN=0070	INSTALLED	UNKN
030 "DIA	CIRC	CONCR	
0570/0771	LEN=0075	INSTALLED	UNKN
018 "DIA	CIRC	CONCR	
0570/0233	LEN=0080	INSTALLED	UNKN
131003 FT	1 0 00102 0 00 0668+64		
	DRY RUN		
	STRUCTURE LENGTH 16 FT		
	BMSID 52/0006/0570/0000		
0570/0000	LENGTH(AH 2301 BK 1866)		
048 "DIA	CIRC	CONCR	
0560/1263	LEN=0080	INSTALLED	2003
018 "DIA	CIRC	CONCR	

EXTRACT DATE: 11/25/2024 ROADWAY MANAGEMENT SYSTEM PAGE NUMBER: 21
PRINT DATE: 11/26/2024 SLD COUNTY/SR - ANNUAL PRINT COUNTY: POTTER

DIR: B TOTAL LEN: 36.536 MI. DIST: 02-6 SR: 6
LEFT MUN: ULYSSES T RIGHT MUN: ULYSSES T

129137 FT

126252 FT

122956 FT

0560/0842	LEN=0075	INSTALLED	UNKN
0560/0802	MILEPOST	189.00	
0560/0594	018 "DIA	CIRC CONCR	
0560/0365	LEN=0075	INSTALLED	UNKN
0560/0076	018 "DIA	CIRC CONCR	
129137 FT	THOMPSON RD		
	(TWP)		
	1 0 00 102 0 00	0649+99	
	BAILY RUN		
	STRUCTURE	LENGTH	8 FT
	BMSID 52/0006/0560/0000		
0560/0000	LENGTH(AH	1866 BK 2885)	
0550/2404	024 "DIA	CIRC CONCR	
0550/1962	LEN=0100	INSTALLED	UNKN
0550/1707	024 "DIA	CIRC CONCR	
0550/1420	LEN=0080	INSTALLED	UNKN
	018 "DIA	CIRC CONCR	
0550/0682	LEN=0075	INSTALLED	UNKN
0550/0443	024 "DIA	CIRC CONCR	
0550/0252	LEN=0070	INSTALLED	UNKN
0550/0051	018 "DIA	CIRC CONCR	
126252 FT	LEN=0100	INSTALLED	UNKN
	018 "DIA	CIRC CONCR	
	LEN=0125	INSTALLED	UNKN
	018 "DIA	CIRC CONCR	
	LEN=0110	INSTALLED	UNKN
	BMSID 52/0006/0550/0000		
	1 0 00 102 0 00	0621+80	
	NINE MILE RUN		
0550/0000	BMSBG 52/0006/0550/0000		
0540/2720	LENGTH(AH	2885 BK 3296)	
0540/2217	018 "DIA	CIRC CONCR	
0540/1840	LEN=0100	INSTALLED	UNKN
0540/1692	018 "DIA	CIRC CONCR	
0540/1513	LEN=0080	INSTALLED	UNKN
0540/1070	024 "DIA	CIRC CONCR	
0540/0784	LEN=0080	INSTALLED	UNKN
0540/0516	MILEPOST	188.00	
0540/0028	024 "DIA	CIRC CONCR	
122956 FT	LEN=0080	INSTALLED	UNKN
	018 "DIA	CIRC CONCR	
	LEN=0075	INSTALLED	UNKN
	018 "DIA	CIRC METAL	
	LEN=0075	INSTALLED	UNKN
	018 "DIA	CIRC CONCR	
	LEN=0100	INSTALLED	UNKN
	BMSID 52/0006/0540/0000		
	1 0 00 102 0 00	0588+93	

DIR: B TOTAL LEN: 36.536 MI. DIST: 02-6 SR: 6
LEFT MUN: ULYSSES T RIGHT MUN: ULYSSES T

MUSEUM RD
(PRDR)

0530/2123

120730 FT

118119 FT

			COMMISSIONER RUN
			BMSBG 52/0006/0540/0000
			LENGTH(AH 3296 BK 2226)
			STATE PARK RD DENTON HI
			(FRST)
			ROADSIDE REST PL
			(SR9201 SEG 0010/0000)
			ROADSIDE REST PL
			(SR9201 SEG 0010/0000)
			018 "DIA CIRC CONCR
			LEN=0125 INSTALLED UNKN
			024 "DIA CIRC CONCR
			LEN=0125 INSTALLED UNKN
			018 "DIA CIRC CONCR
			LEN=0125 INSTALLED UNKN
			024 "DIA CIRC CONCR
			LEN=0100 INSTALLED UNKN
			018 "DIA CIRC CONCR
			LEN=0100 INSTALLED UNKN
			024 "DIA CIRC CONCR
			LEN=0100 INSTALLED UNKN
			018 "DIA CIRC CONCR
			LEN=0100 INSTALLED UNKN
			1 0 00102 0 00 0566+63
			120730 FT
			LENGTH(AH 2226 BK 2611)
			018 "DIA CIRC CONCR
			LEN=0125 INSTALLED UNKN
			WALTON RD
			(TWP)
			024 "DIA CIRC CONCR
			LEN=0125 INSTALLED UNKN
			018 "DIA CIRC CONCR
			LEN=0150 INSTALLED UNKN
			018 "DIA CIRC CONCR
			LEN=0150 INSTALLED UNKN
			018 "DIA CIRC CONCR
			LEN=0125 INSTALLED UNKN
			MILEPOST 187.00
			018 "DIA CIRC CONCR
			LEN=0095 INSTALLED UNKN
			024 "DIA CIRC CONCR
			LEN=0125 INSTALLED UNKN
			024 "DIA CIRC CONCR
			LEN=0125 INSTALLED UNKN
			1 0 00102 0 00 0540+31
			118119 FT
			LENGTH(AH 2611 BK 1389)
			ULYSSES
			SWEDEN T
			024 "DIA CIRC CONCR
			LEN=0225 INSTALLED UNKN

5 0540/0000

0530/2123

0530/2052

0530/1862

0530/1667

0530/1361

0530/1060

0530/0761

0530/0456

0530/0155

5 0530/0000

0520/2486

0520/2378

0520/2250

0520/2000

0520/1677

0520/1380

0520/1258

0520/1071

0520/0764

0520/0400

5 0520/0000

0510/1373

0510/1330

EXTRACT DATE: 11/25/2024 ROADWAY MANAGEMENT SYSTEM PAGE NUMBER: 19
PRINT DATE: 11/26/2024 SLD COUNTY/SR - ANNUAL PRINT COUNTY: POTTER

DIR: B TOTAL LEN: 36.536 MI. DIST: 02-6 SR: 6
LEFT MUN: SWEDEN T RIGHT MUN: SWEDEN T

116730 FT

114984 FT

112201 FT

0510/1017	018 "DIA	CIRC CONCR
0510/0829	LEN=0150	INSTALLED UNKN
0510/0524	024 "DIA	CIRC CONCR
0510/0223	LEN=0125	INSTALLED UNKN
116730 FT	018 "DIA	CIRC CONCR
0510/0000	LEN=0150	INSTALLED UNKN
0500/1686	018 "DIA	CIRC CONCR
0500/1183	LEN=0150	INSTALLED UNKN
0500/0873	036 "DIA	CIRC METAL
0500/0621	LEN=0150	INSTALLED UNKN
0500/0322	018 "DIA	CIRC CONCR
0500/0068	LEN=0150	INSTALLED UNKN
114984 FT	018 "DIA	CIRC CONCR
0500/0000	LEN=0125	INSTALLED UNKN
0490/1900	060 "DIA	CIRC METAL
0490/1795	LEN=0125	INSTALLED UNKN
0490/1610	LEN=0125	INSTALLED UNKN
0490/1100	LEN=0125	INSTALLED UNKN
0490/0830	LEN=0125	INSTALLED UNKN
0490/0568	LEN=0125	INSTALLED UNKN
0490/0307	LEN=0125	INSTALLED UNKN
0490/0064	LEN=0125	INSTALLED UNKN
112201 FT	LEN=0100	INSTALLED UNKN
0490/0000	1 0 00102	0 00 0481+17
0480/1390	LEN=0100	INSTALLED UNKN
0480/1087	018 "DIA	CIRC CONCR

116730 FT

114984 FT

112201 FT

0510/1017

0510/0829

0510/0524

0510/0223

116730 FT

0510/0000

0500/1686

0500/1183

0500/0873

0500/0621

0500/0322

0500/0068

114984 FT

0500/0000

0490/1900

0490/1795

0490/1610

0490/1100

0490/0830

0490/0568

0490/0307

0490/0064

112201 FT

0490/0000

0480/1390

0480/1087

018 "DIA

CIRC CONCR

LEN=0150

INSTALLED UNKN

024 "DIA

CIRC CONCR

LEN=0125

INSTALLED UNKN

018 "DIA

CIRC CONCR

LEN=0150

INSTALLED UNKN

018 "DIA

CIRC CONCR

LEN=0150

INSTALLED UNKN

1 0 00102

0 00 0526+48

LENGTH(AH

1389 BK 1746)

018 "DIA

CIRC CONCR

LEN=0100

INSTALLED UNKN

036 "DIA

CIRC METAL

LEN=0150

INSTALLED UNKN

018 "DIA

CIRC CONCR

LEN=0150

INSTALLED UNKN

018 "DIA

CIRC CONCR

LEN=0125

INSTALLED UNKN

018 "DIA

CIRC CONCR

LEN=0125

INSTALLED UNKN

018 "DIA

CIRC CONCR

LEN=0125

INSTALLED UNKN

018 "DIA

CIRC CONCR

LEN=0125

INSTALLED UNKN

1 0 00102

0 00 0508+99

060 "DIA

CIRC METAL

LEN=0125

INSTALLED UNKN

LENGTH(AH

1746 BK 2783)

0490/1900

MILEPOST

186.00

NINE MILE RUN

STRUCTURE LENGTH

10 FT

BMSID 52/0006/0490/1795

018 "DIA

CIRC CONCR

LEN=0140

INSTALLED UNKN

018 "DIA

CIRC CONCR

LEN=0125

INSTALLED UNKN

018 "DIA

CIRC CONCR

LEN=0125

INSTALLED UNKN

018 "DIA

CIRC CONCR

LEN=0125

INSTALLED UNKN

018 "DIA

CIRC CONCR

LEN=0125

INSTALLED UNKN

018 "DIA

CIRC CONCR

LEN=0125

INSTALLED UNKN

018 "DIA

CIRC CONCR

LEN=0100

INSTALLED UNKN

1 0 00102

0 00 0481+17

LENGTH(AH

2783 BK 1566)

018 "DIA

CIRC CONCR

LEN=0100

INSTALLED UNKN

018 "DIA

CIRC CONCR

LEN=0100

INSTALLED UNKN

018 "DIA

CIRC CONCR

EXTRACT DATE: 11/25/2024 ROADWAY MANAGEMENT SYSTEM PAGE NUMBER: 18
PRINT DATE: 11/26/2024 SLD COUNTY/SR - ANNUAL PRINT COUNTY: POTTER

DIR: B TOTAL LEN: 36.536 MI. DIST: 02-6 SR: 6
LEFT MUN: SWEDEN T RIGHT MUN: SWEDEN T

Station	Length	Notes	Material	Status
110635 FT	0480/0842	LEN=0100	INSTALLED	UNKN
	024 "DIA	CIRC	CONCR	
	0480/0580	LEN=0100	INSTALLED	UNKN
	018 "DIA	CIRC	CONCR	
	0480/0390	LEN=0100	INSTALLED	UNKN
	018 "DIA	CIRC	CONCR	
	0480/0137	LEN=0100	INSTALLED	UNKN
	110635 FT	1 0 00102 0 00	0465+34	
	5 0480/0000	LENGTH(AH 1566 BK 1479)		
	072 "DIA	CIRC	CONCR	
	0470/1300	LEN=0080	INSTALLED	UNKN
	018 "DIA	CIRC	CONCR	
	0470/0953	LEN=0100	INSTALLED	UNKN
	018 "DIA	CIRC	CONCR	
	0470/0655	LEN=0102	INSTALLED	UNKN
		STATE FORREST SERVICE O		
		(GOVT)		
109156 FT	0470/0036	1 0 00102 0 00	0450+38	
	109156 FT	042 "DIA	CIRC	CONCR
	5 0470/0000	LEN=0100	INSTALLED	UNKN
	0460/2677	LENGTH(AH 1479 BK 3014)		
		MILEPOST 185.00		
	0460/1770	018 "DIA	CIRC	CONCR
		LEN=0090	INSTALLED	UNKN
	0460/1527	018 "DIA	CIRC	CONCR
		LEN=0100	INSTALLED	UNKN
	0460/1343	018 "DIA	CIRC	CONCR
		LEN=0080	INSTALLED	UNKN
		PA STATE POLICE RD		
	0460/1054	(GOVT)		
		PA STATE POLICE RD		
	0460/0885	(GOVT)		
106142 FT	W 0460/0140	RWIS SITE/AT COUDERSPOR		
	106142 FT	1 0 00102 0 00	0422+77	
		VILLAGE: POTATO CITY		
		BILLY LEWIS RD		
		(T406)		
	5 0460/0000	LENGTH(AH 3014 BK 3562)		
		036 "DIA	CIRC	CONCR
	0440/3427	LEN=0080	INSTALLED	1994
		016 "DIA	CIRC	CONCR
	0440/3141	LEN=0075	INSTALLED	UNKN
		018 "DIA	CIRC	CONCR
	0440/2892	LEN=0090	INSTALLED	UNKN
		048 "DIA	CIRC	CONCR
	0440/2521	LEN=0090	INSTALLED	1994

IRISH FARM RD
(T398)

EXTRACT DATE: 11/25/2024 ROADWAY MANAGEMENT SYSTEM PAGE NUMBER: 17
PRINT DATE: 11/26/2024 SLD COUNTY/SR - ANNUAL PRINT COUNTY: POTTER

DIR: B TOTAL LEN: 36.536 MI. DIST: 02-6 SR: 6
LEFT MUN: SWEDEN T RIGHT MUN: SWEDEN T

102580 FT

100100 FT

0440/2269	018 "DIA	CIRC CONCR	
	LEN=0075	INSTALLED	UNKN
0440/1996	018 "DIA	CIRC CONCR	
	LEN=0075	INSTALLED	UNKN
0440/1674	036 "DIA	CIRC CONCR	
	LEN=0075	INSTALLED	UNKN
0440/1458	024 "DIA	CIRC CONCR	
	LEN=0075	INSTALLED	UNKN
0440/1155	024 "DIA	CIRC CONCR	
	LEN=0075	INSTALLED	UNKN
0440/0959	MILEPOST	184.00	
0440/0871	024 "DIA	CIRC CONCR	
	LEN=0075	INSTALLED	UNKN
0440/0665	018 "DIA	CIRC CONCR	
	LEN=0075	INSTALLED	UNKN
0440/0459	018 "DIA	CIRC CONCR	
	LEN=0075	INSTALLED	UNKN
0440/0240	018 "DIA	CIRC CONCR	
	LEN=0075	INSTALLED	UNKN
102580 FT	1 0 00102	0 00 0384+43	
0440/0000	LENGTH(AH	3562 BK 2480)	
0430/2480	018 "DIA	CIRC CONCR	
	LEN=0050	INSTALLED	UNKN
0430/2089	018 "DIA	CIRC CONCR	
	LEN=0080	INSTALLED	UNKN
0430/1920	018 "DIA	CIRC CONCR	
	LEN=0080	INSTALLED	UNKN
0430/1689	018 "DIA	CIRC CONCR	
	LEN=0080	INSTALLED	UNKN
0430/1445	018 "DIA	CIRC CONCR	
	LEN=0080	INSTALLED	UNKN
0430/1190	018 "DIA	CIRC CONCR	
	LEN=0080	INSTALLED	UNKN
0430/0895	018 "DIA	CIRC CONCR	
	LEN=0080	INSTALLED	UNKN
0430/0660	018 "DIA	CIRC CONCR	
	LEN=0080	INSTALLED	UNKN
0430/0354	018 "DIA	CIRC CONCR	
	LEN=0080	INSTALLED	UNKN
0430/0129	018 "DIA	CIRC CONCR	
	LEN=0075	INSTALLED	UNKN
100100 FT	1 0 00102	0 00 0359+77	
0430/0000	LENGTH(AH	2480 BK 3492)	
0420/3406	018 "DIA	CIRC CONCR	
	LEN=0075	INSTALLED	UNKN
	PINE RUN		
0420/3036	STRUCTURE LENGTH	16 FT	
	BMSID 52/0006/0420/3036		
	016 "DIA	CIRC CONCR	

EXTRACT DATE: 11/25/2024 ROADWAY MANAGEMENT SYSTEM PAGE NUMBER: 16
PRINT DATE: 11/26/2024 SLD COUNTY/SR - ANNUAL PRINT COUNTY: POTTER

DIR: B TOTAL LEN: 36.536 MI. DIST: 02-6 SR: 6
LEFT MUN: SWEDEN T RIGHT MUN: SWEDEN T

		0420/2432	LEN=0100	INSTALLED	UNKN
		018 "DIA	CIRC CONCR		
		0420/2164	LEN=0080	INSTALLED	UNKN
		018 "DIA	CIRC CONCR		
		0420/1916	LEN=0080	INSTALLED	UNKN
		0420/1649	MILEPOST	183.00	
		024 "DIA	CIRC CONCR		
		0420/1572	LEN=0060	INSTALLED	UNKN
		018 "DIA	CIRC CONCR		
		0420/1201	LEN=0065	INSTALLED	UNKN
		018 "DIA	CIRC CONCR		
		0420/0954	LEN=0060	INSTALLED	UNKN
		018 "DIA	CIRC CONCR		
		0420/0710	LEN=0060	INSTALLED	UNKN
		018 "DIA	CIRC CONCR		
		0420/0502	LEN=0060	INSTALLED	UNKN
		018 "DIA	CIRC CONCR		
		0420/0258	LEN=0060	INSTALLED	UNKN
096608 FT		096608 FT	1 0 00102	0 00 0325+00	
		018 "DIA	CIRC CONCR		
		LEN=0060	INSTALLED	UNKN	
		0420/0000	LENGTH(AH	3492 BK 2364)	
		018 "DIA	CIRC CONCR		
		0410/2143	LEN=0060	INSTALLED	UNKN
		018 "DIA	CIRC CONCR		
		0410/1890	LEN=0050	INSTALLED	UNKN
		018 "DIA	CIRC CONCR		
		0410/1640	LEN=0050	INSTALLED	UNKN
		018 "DIA	CIRC CONCR		
		0410/1326	LEN=0056	INSTALLED	UNKN
		018 "DIA	CIRC CONCR		
		0410/1037	LEN=0060	INSTALLED	UNKN
		018 "DIA	CIRC CONCR		
		0410/0776	LEN=0065	INSTALLED	UNKN
		018 "DIA	CIRC CONCR		
		0410/0482	LEN=0060	INSTALLED	UNKN
		024 "DIA	CIRC CONCR		
		0410/0255	LEN=0052	INSTALLED	UNKN
		ROBIN LN			
		0410/0200	(TWP)		
		0410/0018	BMSBN 52/0006/0410/0000		
		094244 FT	1 0 00102	0 00 0301+48	
		DRY RUN			
		BMSBG 52/0006/0410/0000			
		0410/0000	LENGTH(AH	2364 BK 3204)	
		024 "DIA	CIRC CONCR		
		0400/3060	LEN=0056	INSTALLED	UNKN
		024 "DIA	CIRC CONCR		
		0400/2699	LEN=0120	INSTALLED	UNKN
		018 "DIA	CIRC CONCR		

S DRY RUN RD
(T395)

0410/0200
094244 FT

EXTRACT DATE: 11/25/2024 ROADWAY MANAGEMENT SYSTEM PAGE NUMBER: 15
PRINT DATE: 11/26/2024 SLD COUNTY/SR - ANNUAL PRINT COUNTY: POTTER

DIR: B TOTAL LEN: 36.536 MI. DIST: 02-6 SR: 6
LEFT MUN: SWEDEN T RIGHT MUN: SWEDEN T

091040 FT

088074 FT

0400/2485	LEN=0058	INSTALLED	UNKN
018 "DIA	CIRC	CONCR	
0400/2224	LEN=0056	INSTALLED	UNKN
024 "DIA	CIRC	CONCR	
0400/1990	LEN=0060	INSTALLED	UNKN
0400/1943	MILEPOST	182.00	
0400/1245	030 "DIA	CIRC	CONCR
018 "DIA	CIRC	CONCR	UNKN
0400/1030	LEN=0080	INSTALLED	UNKN
018 "DIA	CIRC	CONCR	
0400/0771	LEN=0100	INSTALLED	UNKN
018 "DIA	CIRC	CONCR	
0400/0483	LEN=0060	INSTALLED	UNKN
018 "DIA	CIRC	CONCR	
0400/0220	LEN=0060	INSTALLED	UNKN
091040 FT	1 0 00102	0 00 0269	+44
048 "H	60 "W	CON	BOX
LEN=0057	INSTALLED	UNKN	
5 0400/0000	LENGTH(AH	3204	BK 2966)
018 "DIA	CIRC	CONCR	
0390/2687	LEN=0058	INSTALLED	UNKN
018 "DIA	CIRC	CONCR	
0390/2311	LEN=0050	INSTALLED	UNKN
018 "DIA	CIRC	CONCR	
0390/1998	LEN=0054	INSTALLED	UNKN
018 "DIA	CIRC	CONCR	
0390/1809	LEN=0058	INSTALLED	UNKN
018 "DIA	CIRC	CONCR	
0390/1539	LEN=0075	INSTALLED	UNKN
024 "DIA	CIRC	CONCR	
0390/1282	LEN=0062	INSTALLED	UNKN
018 "DIA	CIRC	CONCR	
0390/0983	LEN=0058	INSTALLED	UNKN
018 "DIA	CIRC	CONCR	
0390/0298	LEN=0058	INSTALLED	UNKN
018 "DIA	CIRC	CONCR	
0390/0104	LEN=0058	INSTALLED	UNKN
088074 FT	1 0 00102	0 00 0240	+00
5 0390/0000	LENGTH(AH	2966	BK 2381)
018 "DIA	CIRC	CONCR	
0380/2082	LEN=0080	INSTALLED	UNKN
0380/1991	MILEPOST	181.00	
018 "DIA	CIRC	CONCR	
0380/1835	LEN=0060	INSTALLED	UNKN
018 "DIA	CIRC	CONCR	
0380/1438	LEN=0048	INSTALLED	UNKN
ROBERTS	RD		

EXTRACT DATE: 11/25/2024 ROADWAY MANAGEMENT SYSTEM PAGE NUMBER: 14
PRINT DATE: 11/26/2024 SLD COUNTY/SR - ANNUAL PRINT COUNTY: POTTER

DIR: B TOTAL LEN: 36.536 MI. DIST: 02-6 SR: 6
LEFT MUN: SWEDEN T RIGHT MUN: SWEDEN T

		085693 FT	0380/1431	(T518)	018 "DIA CIRC CONCR
			0380/1084	LEN=0050	INSTALLED UNKN
			0380/0600	018 "DIA CIRC CONCR	LEN=0050 INSTALLED UNKN
			0380/0390	018 "DIA CIRC CONCR	LEN=0048 INSTALLED UNKN
			085693 FT	1 0 00102 0 00 0215+00	COUDERSPORT PK
			0380/0000	(SR0044 SEG 0654/2351)	LENGTH(AH 2381 BK 3492)
			0370/3367	018 "DIA CIRC CONCR	LEN=0050 INSTALLED UNKN
FAITH ST					
(SR4031 SEG 0010/0000)	0370/3343				
FROM 4031/0010 SH					
(CONN)	0370/3177				
			0370/2942	018 "DIA CIRC CONCR	LEN=0050 INSTALLED UNKN
			0370/2541	BMS EN 52/0006/0370/2505	1 0 00102 0 00 0206+54
				LYMAN CREEK	
			0370/2505	BMS BG 52/0006/0370/2505	018 "DIA CIRC CONCR
			0370/2308	LEN=0046	INSTALLED UNKN
TO 1001/0010 SH					
(CONN)	0370/2262				
			0370/2209	018 "DIA CIRC CONCR	LEN=0103 INSTALLED UNKN
BROOKLAND RD					
(SR1001 SEG 0010/0000)	0370/2136				
			0370/1850	018 "DIA CIRC METAL	LEN=0046 INSTALLED UNKN
			0370/1500	018 "DIA CIRC METAL	LEN=0046 INSTALLED UNKN
			0370/1224	018 "DIA CIRC METAL	LEN=0046 INSTALLED UNKN
			0370/0460	018 "DIA CIRC METAL	LEN=0075 INSTALLED UNKN
			0370/0211	MILEPOST 180.00	
	082201 FT		082201 FT	1 0 00102 0 00 0181+46	VILLAGE: SWEDEN VALLEY
			0370/0000	LENGTH(AH 3492 BK 1866)	018 "DIA CIRC METAL
			0360/1866	LEN=0046	INSTALLED UNKN
			0360/1278	018 "DIA CIRC METAL	LEN=0046 INSTALLED UNKN
			0360/1040	018 "DIA CIRC METAL	LEN=0046 INSTALLED UNKN

DIR: B TOTAL LEN: 36.536 MI.
LEFT MUN: SWEDEN T

DIST: 02-6 SR: 6
RIGHT MUN: SWEDEN T

080335 FT

077090 FT

MEMORIAL DR
(PRDR)

0340 / 0522

1 0 00102 0 00 0101+90 074240 FT

SWEDEN	0360/0987	EULALIA T	018 "DIA	CIRC	METAL	LEN=0046	INSTALLED	UNKN
0360/0554	018 "DIA	CIRC	METAL	LEN=0046	INSTALLED	UNKN		
0360/0297	018 "DIA	CIRC	METAL	LEN=0046	INSTALLED	UNKN		
080335 FT	1 0 00102	0 00	0162+92					
	ICE MINE	RD						
	(SR3006	SEG	0010/0000)					
0360/0000	LENGTH(AH	1866	BK 3245)					
	018 "DIA	CIR	PLASTIC					
0350/3215	LEN=0065	INSTALLED	UNKN					
	018 "DIA	CIRC	METAL					
0350/2622	LEN=0050	INSTALLED	UNKN					
	018 "DIA	CIRC	METAL					
0350/2295	LEN=0046	INSTALLED	UNKN					
	018 "DIA	CIRC	METAL					
0350/1860	LEN=0060	INSTALLED	UNKN					
	036 "DIA	CIRC	METAL					
0350/1537	LEN=0050	INSTALLED	UNKN					
	016 "DIA	CIRC	CONCR					
0350/0717	LEN=0052	INSTALLED	UNKN					
	060 "DIA	CIRC	CONCR					
0350/0213	LEN=0042	INSTALLED	UNKN					
0350/0055		MILEPOST	179.00					
077090 FT	1 0 00102	0 00	0130+33					
	NC GR	AND ARMY	OF THE REPU HW					
0350/0000	LENGTH(AH	3245	BK 2850)					
	018 "DIA	CIRC	METAL					
0340/2626	LEN=0036	INSTALLED	UNKN					
	018 "DIA	CIRC	METAL					
0340/2246	LEN=0036	INSTALLED	UNKN					
	027 "DIA	CIRC	CONCR					
0340/1885	LEN=0175	INSTALLED	UNKN					
	018 "DIA	CIRC	METAL					
0340/1500	LEN=0036	INSTALLED	UNKN					
	EULALIA							
0340/1242	COUDERSPORT B							
	036 "DIA	CIRC	CONCR					
0340/0723	LEN=0036	INSTALLED	UNKN					
	036 "DIA	CIRC	CONCR					
0340/0668	LEN=0036	INSTALLED	UNKN					
0340/0222	BMS EN 52/0006/0340/0198							
	1 0 00102	0 00	0103+82					
	NORTH HOLLOW RUN							
0340/0198	BMSBG 52/0006/0340/0198							
074240 FT	INEZ RD							

EXTRACT DATE: 11/25/2024 ROADWAY MANAGEMENT SYSTEM PAGE NUMBER: 12
PRINT DATE: 11/26/2024 SLD COUNTY/SR - ANNUAL PRINT COUNTY: POTTER

DIR: B TOTAL LEN: 36.536 MI. DIST: 02-6 SR: 6
LEFT MUN: COUDERSPORT B RIGHT MUN: COUDERSPORT B

HOLLOW RD (SR4013 SEG 0010/0000)	0340/0000	==	==	5	0340/0000	(SR0872 SEG 0580/1796) LENGTH(AH 2850 BK 1332) 018 "DIA CIRC CONCR
		---	---		0330/1050	LEN=0036 INSTALLED UNKN
072908 FT					072908 FT	1 0 00102 0 00 0088+24 CRANDALL ST (BORO)
		==	==	5	0330/0000	LENGTH(AH 1332 BK 1582) 036 "DIA CIRC CONCR
		---	---		0320/1520	LEN=0038 INSTALLED UNKN
		---	---		0320/1060	018 "DIA CIRC CONCR LEN=0040 INSTALLED UNKN
		---	---		0320/0631	018 "DIA CIRC CONCR LEN=0040 INSTALLED UNKN
		---	---		0320/0558	MILEPOST 178.00 018 "DIA CIRC CONCR
		---	---		0320/0400	LEN=0050 INSTALLED UNKN
		---	---		0320/0111	024 "DIA CIRC METAL LEN=0100 INSTALLED UNKN
		---	---		0320/0010	024 "DIA CIRC METAL LEN=0100 INSTALLED UNKN
071326 FT					071326 FT	1 0 00102 0 00 0072+42 CENTER PARK RD (BORO)
		==	==	5	0320/0000	LENGTH(AH 1582 BK 2359) 016 "DIA CIRC CONCR
		---	---		0310/2139	LEN=0100 INSTALLED UNKN
		---	---		0310/1715	018 "DIA CIRC METAL LEN=0042 INSTALLED UNKN
		---	---		0310/1290	018 "DIA CIRC METAL LEN=0040 INSTALLED UNKN
		---	---		0310/0553	018 "DIA CIRC CONCR LEN=0040 INSTALLED UNKN
		---	---		0310/0367	018 "DIA CIRC METAL LEN=0044 INSTALLED UNKN
		---	---		0310/0008	018 "DIA CIRC CONCR LEN=0044 INSTALLED UNKN
068967 FT				5	0310/0000	1 0 00102 0 00 0048+92 LENGTH(AH 2359 BK 2371) 018 "DIA CIR UNKNOWN
		---	---		0300/1790	LEN=0290 INSTALLED UNKN
		---	---		0300/1503	018 "DIA CIRC METAL LEN=0045 INSTALLED UNKN
		---	---		0300/1269	PARK AV (BORO)
		==	==		0300/1171	LC TO PARK AV (CONN)

DIST: 02-6 SR: 6
RIGHT MUN: COUDERSPORT B

EXTRACT DATE: 11/25/2024 ROADWAY MANAGEMENT SYSTEM PAGE NUMBER: 10
PRINT DATE: 11/26/2024 SLD COUNTY/SR - ANNUAL PRINT COUNTY: POTTER

DIR: B TOTAL LEN: 36.536 MI. DIST: 02-6 SR: 6
LEFT MUN: COUDERSPORT B RIGHT MUN: COUDERSPORT B

WATER ST
(BORO)

0260/0812

062593 FT

0260/0879	018 "DIA CIR PLASTIC LEN=0028 INSTALLED 2017
0260/0784	BMS EN 52/0006/0260/0711 1 0 00101 0 00 0632+27 ALLEGHENY RIVER
0260/0711	BMSBG 52/0006/0260/0711 ALLEGANY AV
0260/0663	(SR3015 SEG 0160/3343) 018 "DIA CIR PLASTIC
0260/0658	LEN=0059 INSTALLED 2017 018 "DIA CIR PLASTIC
0260/0561	LEN=0013 INSTALLED 2017 OAK ST
0260/0335	(BORO) 018 "DIA CIR PLASTIC
0260/0329	LEN=0046 INSTALLED 2017 018 "DIA CIR PLASTIC
0260/0115	LEN=0013 INSTALLED 2017 1 0 00101 0 00 0625+19 MAPLE ST
0260/0000	(BORO) LENGTH (AH 1478 BK 1414) 012 "DIA CIRC METAL
0250/1393	LEN=0033 INSTALLED 2017 SIGN STRUCTURE
0250/1323	BMSID 52/0006/0250/1323 018 "DIA CIR PLASTIC
0250/1269	LEN=0040 INSTALLED 2017 CHESTNUT ST
	(BORO) NC MAIN ST
0250/1092	MAIN ST (SR3017 SEG 0030/1308) 018 "DIA CIRC METAL
0250/0894	LEN=0035 INSTALLED UNKN WEST ST
0250/0741	(BORO) 018 "DIA CIRC CONCR
0250/0431	LEN=0043 INSTALLED 2009 VINE ST
0250/0424	(BORO) BORO AL
0250/0262	(BORO)
0250/0219	MILEPOST 176.00
0250/0153	BMS EN 52/0006/0250/0036 1 0 00101 0 00 0611+30 ALLEGHENY RIVER

DIR: B TOTAL LEN: 36.536 MI. DIST: 02-6 SR: 6
LEFT MUN: COUDERSPORT B RIGHT MUN: COUDERSPORT B

1 0 00101 0 00 0610+94 061179 FT
EULALIA ST
(BORO) 0250/0000

059004 FT

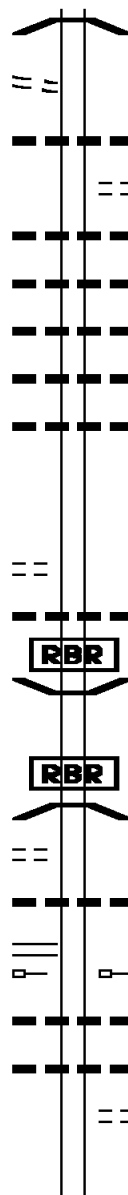
DAMASCUS RD
(BORO) 0230/1104

056889 FT

ELK ST
(BORO) 0220/1682

DINGMAN RUN RD
(SR4007 SEG 0010/0000) 0220/1224

054892 FT



0250/0036 BMSBG 52/0006/0250/0036
061179 FT
NC CHESTNUT ST
5 0250/0000 LENGTH(AH 1414 BK 2175)
015 "DIA CIRC PLASTIC
0240/2135 LEN=0080 INSTALLED UNKN
PEET ST
0240/1594 (BORO)
018 "DIA CIRC CONCR
0240/1500 LEN=0040 INSTALLED 2009
018 "DIA CIRC CONCR
0240/0926 LEN=0200 INSTALLED 2009
018 "DIA CIRC CONCR
0240/0814 LEN=0045 INSTALLED 2009
018 "DIA CIRC CONCR
0240/0560 LEN=0035 INSTALLED 2009
015 "DIA CIRC CONCR
0240/0140 LEN=0036 INSTALLED UNKN
059004 FT 1 0 00101 0 00 0589+28
5 0240/0000 LENGTH(AH 2175 BK 2115)

0230/0919 036 "DIA CAST IRON
LEN=0040 INSTALLED UNKN

0230/0028 BMSBG 52/0006/0230/0001
056889 FT 1 0 00101 0 00 0568+22
P3
DINGMANS RUN
5 0230/0000 BMSBG 52/0006/0230/0001
LENGTH(AH 2115 BK 1997)

0220/1377 018 "DIA CIRC CONCR
LEN=0045 INSTALLED 2009

0220/1131 MILEPOST 175.00
0220/0923 018 "DIA CIRC CONCR
LEN=0050 INSTALLED 2009
018 "DIA CIRC CONCR
0220/0694 LEN=0108 INSTALLED 2009
(TBK) TOLES HOLLOW RD
0220/0689 (BORO)
054892 FT 1 0 00101 0 00 0548+31
NC PORT ALLEGANY RD

EXTRACT DATE: 11/25/2024 ROADWAY MANAGEMENT SYSTEM PAGE NUMBER: 8
PRINT DATE: 11/26/2024 SLD COUNTY/SR - ANNUAL PRINT COUNTY: POTTER

DIR: B TOTAL LEN: 36.536 MI. DIST: 02-6 SR: 6
LEFT MUN: COUDERSPORT B RIGHT MUN: COUDERSPORT B

051878 FT

		COUDERSPORT
	0220/0000	EULALIA T LENGTH(AH 1997 BK 3014)
	0210/1997	018 "DIA CIRC CONCR LEN=0045 INSTALLED 2009
	0210/1562	018 "DIA CIRC CONCR LEN=0045 INSTALLED 2009
	0210/1290	018 "DIA CIRC CONCR LEN=0044 INSTALLED 2009
	0210/1089	018 "DIA CIRC CONCR LEN=0040 INSTALLED 2009
	0210/0473	048 "DIA CIRC CONCR LEN=0058 INSTALLED UNKN
	0210/0407	018 "DIA CIRC CONCR LEN=0040 INSTALLED UNKN
	0210/0236	018 "DIA CIRC CONCR LEN=0040 INSTALLED UNKN
	051878 FT	1 0 00101 0 00 0518+32
	0210/0000	018 "DIA CIRC CONCR LEN=0040 INSTALLED UNKN
	0200/2800	LENGTH(AH 3014 BK 2832) 018 "DIA CIRC CONCR
	0200/2686	LEN=0040 INSTALLED UNKN 018 "DIA CIRC CONCR
	0200/2618	LEN=0060 INSTALLED UNKN 018 "DIA CIRC CONCR
	0200/2567	LEN=0055 INSTALLED UNKN 018 "DIA CIRC METAL
	0200/2218	LEN=0055 INSTALLED UNKN 018 "DIA CIRC CONCR
	0200/1862	LEN=0045 INSTALLED UNKN 018 "DIA CIRC CONCR
	0200/1689	LEN=0048 INSTALLED UNKN MILEPOST 174.00
	0200/1650	018 "DIA CIRC METAL LEN=0052 INSTALLED UNKN
	0200/1397	018 "DIA CIRC CONCR LEN=0040 INSTALLED UNKN
	0200/1353	024 "DIA CIRC CONCR LEN=0040 INSTALLED UNKN
	0200/1010	024 "DIA CIR PLASTIC LEN=0020 INSTALLED UNKN
	0200/0988	015 "DIA CIR PLASTIC LEN=0085 INSTALLED 1998
	0200/0170	015 "DIA CIRC CONCR LEN=0045 INSTALLED UNKN

EXTRACT DATE: 11/25/2024 ROADWAY MANAGEMENT SYSTEM PAGE NUMBER: 7
PRINT DATE: 11/26/2024 SLD COUNTY/SR - ANNUAL PRINT COUNTY: POTTER

DIR: B TOTAL LEN: 36.536 MI. DIST: 02-6 SR: 6
LEFT MUN: EULALIA T RIGHT MUN: EULALIA T

049046 FT

049046 FT 1 0 00101 0 00 0490+00
S 0200/0000 LENGTH(AH 2832 BK 2169)
015 "DIA CIRC CONCR
0190/1940 LEN=0042 INSTALLED UNKN

015 "DIA CIRC METAL
LEN=0042 INSTALLED UNKN
015 "DIA CIRC CONCR
0190/1035 LEN=0042 INSTALLED UNKN
0190/0647 LEN=0042 INSTALLED UNKN
024 "DIA CIRC METAL
0190/0455 LEN=0042 INSTALLED UNKN
0190/0165 BMSSEN 52/0006/0190/0153
1 0 00101 0 00 0469+94

046877 FT

0190/0153 LEHMAN RUN
046877 FT BMSBG 52/0006/0190/0153
1 0 00101 0 00 0468+43
(TBK) OLMSTEAD RD
(T807)

S 0190/0000 LENGTH(AH 2169 BK 2788)
015 "DIA CIRC CONCR
0180/2724 LEN=0042 INSTALLED UNKN
015 "DIA CIRC CONCR
0180/2451 LEN=0040 INSTALLED 1994
015 "DIA CIRC CONCR
0180/2305 LEN=0042 INSTALLED 1994
015 "DIA CIRC CONCR
0180/2105 LEN=0042 INSTALLED UNKN
015 "DIA CIRC CONCR
0180/1838 LEN=0046 INSTALLED 1994
015 "DIA CIRC CONCR
0180/1545 LEN=0046 INSTALLED UNKN
015 "DIA CIRC CONCR
0180/1535 LEN=0055 INSTALLED UNKN
0180/1353 MILEPOST 173.00

018 "DIA CIRC CONCR
0180/0900 LEN=0060 INSTALLED UNKN
018 "DIA CIRC CONCR
0180/0890 LEN=0040 INSTALLED UNKN
018 "DIA CIRC CONCR
0180/0805 LEN=0059 INSTALLED UNKN
015 "DIA CIRC CONCR
0180/0791 LEN=0044 INSTALLED UNKN
015 "DIA CIRC CONCR
0180/0424 LEN=0048 INSTALLED UNKN
015 "DIA CIRC CONCR
0180/0338 LEN=0042 INSTALLED UNKN

044089 FT

044089 FT 1 0 00101 0 00 0440+55
VILLAGE: OLMSTED
S 0180/0000 LENGTH(AH 2788 BK 2662)

EXTRACT DATE: 11/25/2024 ROADWAY MANAGEMENT SYSTEM PAGE NUMBER: 6
PRINT DATE: 11/26/2024 SLD COUNTY/SR - ANNUAL PRINT COUNTY: POTTER

DIR: B TOTAL LEN: 36.536 MI. DIST: 02-6 SR: 6
LEFT MUN: EULALIA T RIGHT MUN: EULALIA T

			0170/2356	015 "DIA CIRC CONCR LEN=0048 INSTALLED UNKN
			0170/2323	015 "DIA CIRC CONCR LEN=0058 INSTALLED UNKN
			0170/1815	015 "DIA CIRC CONCR LEN=0046 INSTALLED UNKN
			0170/1793	015 "DIA CIRC CONCR LEN=0046 INSTALLED UNKN
			0170/1210	012 "DIA CIRC CONCR LEN=0048 INSTALLED UNKN
			0170/1193	018 "DIA CIRC CONCR LEN=0056 INSTALLED UNKN
			0170/0898	015 "DIA CIRC CONCR LEN=0048 INSTALLED UNKN
			0170/0591	015 "DIA CIRC CONCR LEN=0048 INSTALLED UNKN
			0170/0292	015 "DIA CIRC CONCR LEN=0048 INSTALLED UNKN
041427 FT			041427 FT	1 0 00101 0 00 0413+95 012 "DIA CIRC CONCR LEN=0048 INSTALLED UNKN
			0170/0000	LENGTH(AH 2662 BK 2152) 015 "DIA CIRC CONCR
			0160/1840	LEN=0057 INSTALLED UNKN
			0160/1156	015 "DIA CIRC CONCR LEN=0044 INSTALLED UNKN
			0160/0883	MILEPOST 172.00 015 "DIA CIRC CONCR
			0160/0712	LEN=0044 INSTALLED 1994
			0160/0171	BMSSEN 52/0006/0160/0144 1 0 00101 0 00 0393+94 TOWN RUN
			0160/0144	BMSBG 52/0006/0160/0144
MC LATCHIE HOLLOW LN (T310)			039275 FT	1 0 00101 0 00 0393+82 VILLAGE: MINA MINA RD (T309)
0160/0135 039275 FT			0160/0000	LENGTH(AH 2152 BK 3230) 012 "DIA CIRC CONCR
			0150/2859	LEN=0046 INSTALLED 1994
			0150/2409	012 "DIA CIRC CONCR LEN=0044 INSTALLED 1994
			0150/2162	EULALIA ROULETTE T
			0150/1558	016 "DIA CIRC CONCR LEN=0042 INSTALLED 1994

EXTRACT DATE: 11/25/2024 ROADWAY MANAGEMENT SYSTEM PAGE NUMBER: 5
PRINT DATE: 11/26/2024 SLD COUNTY/SR - ANNUAL PRINT COUNTY: POTTER

DIR: B TOTAL LEN: 36.536 MI. DIST: 02-6 SR: 6
LEFT MUN: ROULETTE T RIGHT MUN: ROULETTE T

036045 FT

0150/1187	015 "DIA CIRC CONCR
	LEN=0042 INSTALLED UNKN
0150/1015	024 "DIA CIRC CONCR
	LEN=0046 INSTALLED UNKN
0150/0333	015 "DIA CIRC CONCR
036045 FT	LEN=0044 INSTALLED 1994
	1 0 00101 0 00 0361+08
	015 "DIA CIRC CONCR
	LEN=0044 INSTALLED UNKN
5 0150/0000	LENGTH(AH 3230 BK 2571)
	018 "DIA CIRC CONCR
0140/2063	LEN=0040 INSTALLED UNKN
	018 "DIA CIRC CONCR
0140/1735	LEN=0040 INSTALLED UNKN
	018 "DIA CIRC CONCR
0140/1537	LEN=0040 INSTALLED UNKN
0140/1392	MILEPOST 171.00
	012 "DIA CIRC CONCR
0140/1139	LEN=0040 INSTALLED UNKN
	012 "DIA CIRC CONCR
0140/0905	LEN=0058 INSTALLED 1989
	(TBK) KEATING SUMMIT RD
0140/0735	(T309)
	024 "DIA CIRC CONCR
0140/0680	LEN=0040 INSTALLED UNKN
	024 "DIA CIRC CONCR
0140/0366	LEN=0040 INSTALLED UNKN
	(TBK) KEATING SUMMIT RD
0140/0085	(T309)
	024 "DIA CIRC CONCR
0140/0049	LEN=0045 INSTALLED UNKN
033474 FT	1 0 00101 0 00 0335+82
5 0140/0000	LENGTH(AH 2571 BK 2951)
	024 "DIA CIRC CONCR
0130/2753	LEN=0040 INSTALLED UNKN
	024 "DIA CIRC CONCR
0130/2545	LEN=0040 INSTALLED UNKN
	024 "DIA CIRC CONCR
0130/2304	LEN=0040 INSTALLED UNKN
	024 "DIA CIRC CONCR
0130/1974	LEN=0040 INSTALLED UNKN
	048 "DIA CIRC CONCR
0130/1596	LEN=0080 INSTALLED 2003
	024 "DIA CIR PLASTIC
0130/0796	LEN=0050 INSTALLED UNKN
030523 FT	1 0 00101 0 00 0305+00
5 0130/0000	LENGTH(AH 2951 BK 1918)

EXTRACT DATE: 11/25/2024 ROADWAY MANAGEMENT SYSTEM PAGE NUMBER: 4
PRINT DATE: 11/26/2024 SLD COUNTY/SR - ANNUAL PRINT COUNTY: POTTER

DIR: B TOTAL LEN: 36.536 MI. DIST: 02-6 SR: 6
LEFT MUN: ROULETTE T RIGHT MUN: ROULETTE T

			0120/1607	015 "DIA CIRC CONCR LEN=0050 INSTALLED 1994
			0120/1340	024 "DIA CIRC CONCR LEN=0050 INSTALLED 1994
			0120/0974	MILEPOST 170.00
			0120/0959	030 "DIA CIRC CONCR LEN=0050 INSTALLED 1994
			0120/0233	015 "DIA CIRC METAL LEN=0060 INSTALLED UNKN
			0120/0208	015 "DIA CIRC METAL LEN=0060 INSTALLED UNKN
			0120/0073	024 "DIA CIR PLASTIC LEN=0060 INSTALLED UNKN
			0120/0062	024 "DIA CIRC CONCR LEN=0060 INSTALLED UNKN
028605 FT			028605 FT	1 0 00101 0 00 0285+80
			0120/0000	LENGTH(AH 1918 BK 1865)
			0110/1863	012 "DIA CIRC CONCR LEN=0060 INSTALLED UNKN
			0110/1138	048 "DIA CIRC CONCR LEN=0060 INSTALLED UNKN
			0110/0836	015 "DIA CIRC CONCR LEN=0080 INSTALLED UNKN
			0110/0079	015 "DIA CIRC CONCR LEN=0125 INSTALLED 1994
026740 FT			026740 FT	1 0 00101 0 00 0267+15
			0110/0000	LENGTH(AH 1865 BK 3741)
			0100/3298	018 "DIA CIRC CONCR LEN=0125 INSTALLED 1994
			0100/2494	024 "DIA CIRC CONCR LEN=0100 INSTALLED 1994
(TBK) FESSENDEN RD (T410)			0100/2456	
			0100/1421	024 "DIA CIRC CONCR LEN=0087 INSTALLED 1994
			0100/1320	MILEPOST 169.00
			0100/1137	018 "DIA CIRC CONCR LEN=0088 INSTALLED 1967
			0100/0771	024 "DIA CIRC CONCR LEN=0096 INSTALLED 2014
			0100/0317	030 "DIA CIRC CONCR LEN=0100 INSTALLED 1967
(TBK) TROUT BROOK RD (T324)			0100/0145	

EXTRACT DATE: 11/25/2024 ROADWAY MANAGEMENT SYSTEM PAGE NUMBER: 3
PRINT DATE: 11/26/2024 SLD COUNTY/SR - ANNUAL PRINT COUNTY: POTTER

DIR: B TOTAL LEN: 36.536 MI. DIST: 02-6 SR: 6
LEFT MUN: ROULETTE T RIGHT MUN: ROULETTE T

022999 FT

0100/0028 BMS EN 52/0006/0100/0000
022999 FT 1 0 00101 0 00 0229+76
TROUT BROOK
BMSBG 52/0006/0100/0000
5 0100/0000 LENGTH(AH 3741 BK 2431)
036 "DIA CIRC CONCR
0090/2120 LEN=0104 INSTALLED 1967
024 "DIA CIRC CONCR
0090/1620 LEN=0088 INSTALLED 1967
024 "DIA CIRC CONCR
0090/1385 LEN=0112 INSTALLED 1967
024 "DIA CIRC CONCR
0090/1184 LEN=0124 INSTALLED 2014

020568 FT

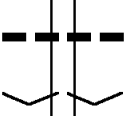
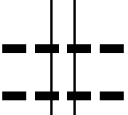
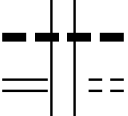

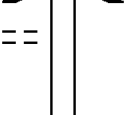
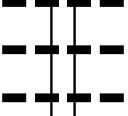
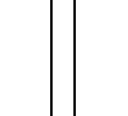
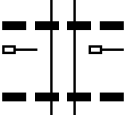

(TBK) SHORT RD
(T408)
048 "DIA CIRC CONCR
0090/0159 LEN=0108 INSTALLED 1967
020568 FT 1 0 00101 0 00 0205+39
5 0090/0000 LENGTH(AH 2431 BK 2456)
024 "DIA CIRC CONCR
0080/2315 LEN=0100 INSTALLED UNKN
018 "DIA CIRC CONCR
0080/2066 LEN=0100 INSTALLED 1994
036 "DIA CIRC METAL
0080/1846 LEN=0100 INSTALLED UNKN
018 "DIA CIRC CONCR
0080/1553 LEN=0100 INSTALLED 1994
018 "DIA CIRC CONCR
0080/1246 LEN=0100 INSTALLED 1994
0080/0944 MILEPOST 168.00
018 "DIA CIRC CONCR
0080/0695 LEN=0088 INSTALLED 1967

018112 FT

018112 FT 1 0 00101 0 00 0180+83
(APRA) FESSENDEN CONSTR
(TBK) MAIN ST
(T404)
5 0080/0000 LENGTH(AH 2456 BK 3090)
036 "DIA CIRC CONCR
0070/2681 LEN=0084 INSTALLED 1968
036 "DIA CIRC CONCR
0070/2461 LEN=0100 INSTALLED 1994
048 "DIA CIRC CONCR
0070/1768 LEN=0150 INSTALLED 1989
036 "DIA CIRC CONCR
0070/0872 LEN=0100 INSTALLED 1989

EXTRACT DATE: 11/25/2024 ROADWAY MANAGEMENT SYSTEM PAGE NUMBER: 2
PRINT DATE: 11/26/2024 SLD COUNTY/SR - ANNUAL PRINT COUNTY: POTTER

DIR: B TOTAL LEN: 36.536 MI. DIST: 02-6 SR: 6
LEFT MUN: ROULETTE T RIGHT MUN: ROULETTE T

	015022 FT		0070/0265 015022 FT	024 "DIA CIRC CONCR LEN=0112 INSTALLED 1968 1 0 00101 0 00 0150+00 VILLAGE: ROULETTE LENGTH(AH 3090 BK 2310)
			0060/1644 0060/1334 0060/1060	018 "DIA CIRC CONCR LEN=0080 INSTALLED 1968 018 "DIA CIRC CONCR LEN=0100 INSTALLED 1994 MILEPOST 167.00
FISHING CREEK RD (SR4003 SEG 0030/0000)	0060/0712		0060/1036 0060/0712	018 "DIA CIRC CONCR LEN=0100 INSTALLED 1994 (TBK) FISHING CREEK RD (T406)
	012712 FT		0060/0523 0060/0104 012712 FT	024 "DIA CIRC CONCR LEN=0150 INSTALLED 1994 BMSSEN 52/0006/0060/0000 1 0 00101 0 00 0126+81 FISHING CREEK BMSBG 52/0006/0060/0000 LENGTH(AH 2310 BK 2431)
BUCKLER DR (T411)	0050/2168			
			0050/1000 0050/0500 0050/0025 010281 FT	024 "DIA CIRC CONCR LEN=0088 INSTALLED 1968 024 "DIA CIRC CONCR LEN=0084 INSTALLED 1968 048 "DIA CIRC CONCR LEN=0096 INSTALLED 2023 1 0 00101 0 00 0102+77 LENGTH(AH 2431 BK 2336)
	010281 FT			
			0040/0550 0040/0531 0040/0222 007945 FT	036 "DIA CIRC CONCR LEN=0088 INSTALLED 1968 MILEPOST 166.00 018 "DIA CIRC CONCR LEN=0068 INSTALLED 1968 1 0 00101 0 00 0079+50 (TBK) MAIN ST (T404)
	007945 FT		0040/0000 0030/3151	LENGTH(AH 2336 BK 3342) 018 "DIA CIRC CONCR LEN=0088 INSTALLED 1968 024 "DIA CIRC CONCR

EXTRACT DATE: 11/25/2024 ROADWAY MANAGEMENT SYSTEM PAGE NUMBER: 1
PRINT DATE: 11/26/2024 SLD COUNTY/SR - ANNUAL PRINT COUNTY: POTTER

DIR: B TOTAL LEN: 36.536 MI. DIST: 02-6 SR: 6
LEFT MUN: ROULETTE T RIGHT MUN: ROULETTE T

004603 FT

002317 FT

000000 FT

0030/2750	LEN=0104	INSTALLED	1968
060 "DIA	CIRC METAL		
0030/2254	LEN=0108	INSTALLED	1968
018 "DIA	CIRC CONCR		
0030/1446	LEN=0110	INSTALLED	1994
018 "DIA	CIRC CONCR		
0030/1147	LEN=0100	INSTALLED	1994
018 "DIA	CIRC CONCR		
0030/0848	LEN=0130	INSTALLED	1994
018 "DIA	CIRC CONCR		
0030/0545	LEN=0125	INSTALLED	1994
024 "DIA	CIRC CONCR		
0030/0282	LEN=0080	INSTALLED	1968
004603 FT	1 0 00101 0 00 0046+06		
018 "DIA	CIRC CONCR		
LEN=0072	INSTALLED	1968	
0030/0000	LENGTH(AH 3342 BK 2286)		
018 "DIA	CIRC CONCR		
0020/1985	LEN=0072	INSTALLED	1968
0020/0880	MILEPOST	165.00	
018 "DIA	CIRC CONCR		
0020/0349	LEN=0072	INSTALLED	1968
018 "DIA	CIRC CONCR		
0020/0042	LEN=0076	INSTALLED	1968
002317 FT	1 0 00101 0 00 0023+22		
0020/0000	LENGTH(AH 2286 BK 2317)		
018 "DIA	CIRC CONCR		
0010/2074	LEN=0060	INSTALLED	1968
018 "DIA	CIRC CONCR		
0010/1769	LEN=0060	INSTALLED	1968
018 "DIA	CIRC CONCR		
0010/1481	LEN=0060	INSTALLED	1968
018 "DIA	CIRC CONCR		
0010/1182	LEN=0076	INSTALLED	1968
024 "DIA	CIRC CONCR		
0010/0715	LEN=0092	INSTALLED	1968
(TBK)	KIM HILL RD		
0010/0628	(T400)		
000000 FT	1 0 00101 0 00 0000+00		
NC GR	VILLAGE: BURTVILLE		
INTER-BK	GRAND ARMY OF THE REPU HW		
	(SRO006 SEG 1040/2654)		
	MFC BEGIN = B		
	BK-MCKEAN	(42)	
0010/0000	LENGTH(AH 2317 BK 0000)		