

# **Straight Line Diagram**

**Potter  
52**

**January 2025**

This document was produced by the Pennsylvania Department of Transportation (PENNDOT) as an internal management tool for State maintained highways and is not to be used for other purposes. The printed information was compiled from the Department's computerized Roadway Management System (RMS) and is subject to change without notice. Use of any or all of the printed information for purposes other than those intended by the Department may not satisfy other accuracy and completeness requirements and the Department does not warrant that such printed information is accurate or complete.

# ROADWAY MANAGEMENT SYSTEM

SR	BGN	PAGE	END	PAGE	SR	BGN	PAGE	END	PAGE	SR	BGN	PAGE	END	PAGE
0006		1		18	3019	202		202						
0044		19		42	4001	203		205						
0049		43		55	4002	206		206						
0144		56		65	4003	207		210						
0155		66		69	4004	211		211						
0244		70		78	4005	212		216						
0449		79		86	4006	217		218						
0607		87		90	4007	219		221						
0872		91	103		4008	222		223						
1001	104		110		4009	224		226						
1002	111		112		4010	227		227						
1003	113		118		4011	228		230						
1004	119		119		4012	231		231						
1005	120		125		4013	232		235						
1006	126		126		4014	236		238						
1007	127		127		4015	239		239						
1008	128		129		4016	240		241						
1009	130		132		4017	242		245						
1010	133		138		4018	246		246						
1011	139		142		4019	247		248						
1012	143		143		4021	249		251						
1013	144		146		4022	252		252						
1014	147		147		4023	253		257						
1015	148		149		4024	258		258						
1016	150		152		4025	259		260						
1017	153		153		4026	261		261						
1018	154		154		4027	262		263						
1019	155		156		4029	264		264						
1020	157		157		4031	265		265						
1021	158		158		9102	266		266						
1022	159		159		9201	267		267						
1024	160		160		9402	268		268						
1025	161		161		9406	269		269						
2001	162		162		9408	270		270						
2002	163		168											
2003	169		169											
2004	170		170											
2005	171		171											
3001	172		178											
3002	179		181											
3003	182		188											
3004	189		190											
3005	191		191											
3006	192		192											
3007	193		193											
3009	194		195											
3011	196		196											
3013	197		197											
3015	198		200											
3017	201		201											



December 30, 2024

## Pennsylvania State Roads - Straight Line Diagrams

Contained within this document are the 2025 Pennsylvania Straight Line Diagrams (SLDs) for State Routes by county within a particular PennDOT district. At the end of each year, PennDOT takes a snapshot of its current SLD database and creates PDF files from the SLD snapshot. The SLDs are a graphical representation of State Routes (SRs) that PennDOT maintains. The information shown on the SLD is generated from data found in PennDOT's Roadway Management System (RMS) database. The data from RMS is constantly being updated to match actual roadway inventory data found on Pennsylvania's state highways. PennDOT's SR system is explained briefly in this document along with symbol definitions for each type of roadway feature or attribute found on the SLD. This PDF version of the SLD contains an individual county list of all state roads found in that county. The SRs found on the list are linked to the actual pages that show the individual SLDs. To find an SLD for a particular road that you want, simply point to that road on the SR index list and click on it to jump to the beginning page of that SLD.

If you have any questions or comments concerning information found in this document, please contact Ty Reed, Chief, Roadway Inventory and Testing Unit, Asset Management Division, Bureau of Operations, by calling (717) 787-7294.

*Additional information on state owned highways is available from your local PENNDOT Engineering District Office, RMS Unit, RMS Coordinator.*

**Straight Line Diagram Disclaimer:** This document is for informational purposes only and may be viewed by anyone. No part of the information contained in this document may be altered or redistributed without prior written consent of PENNDOT. Straight Line Diagram information is provided "as is" without warranty of any kind, either expressed or implied. This information could include technical inaccuracies or errors of omission. Changes may be made periodically to the information herein.

Copyright © 2024 by the Commonwealth of Pennsylvania. All rights reserved.



## **Asset Management Division**

### **Mission Statement**

To protect and preserve Pennsylvania's infrastructure by providing meaningful, timely, and accurate pavement and roadway management, design, standards, strategies, inventory and condition, as well as fair, consistent and efficient application of Commonwealth laws and regulations.

**CUSTOMER SERVICE RATING FORM**

**Straight Line Diagram (SLD) – Customer Service Rating**

As means to improve customer service, we would like you to rate the product/ service you have received, by circling a “grade” from “A” (excellent) to “E” (fail).

**A                      B                      C                      D                      E**

If your rating is not an “A,” please let us know what we could do better.

\_\_\_\_\_

\_\_\_\_\_

\_\_\_\_\_

\_\_\_\_\_

\_\_\_\_\_

Name and Organization (optional)

\_\_\_\_\_

Thank You.

*(Fold along line, and tape or staple together before mailing)*

\_\_\_\_\_

\_\_\_\_\_

\_\_\_\_\_

Bureau of Operations  
Asset Management Division – PennDOT Annex  
907 Elmerton Avenue  
Harrisburg, PA 17110  
ATTN: Ty Reed

*(Cut along dashed line)*

# PENNSYLVANIA DEPARTMENT OF TRANSPORTATION

## Bureau of Operations, Asset Management Division

### Location Referencing System (LRS) – Definitions, Uses & Testing

The Department's LRS, implemented in 1987, is the mechanism to designate the State highway network, to define roadway lengths, locations, and route connectivity, and to serve as the basis for the collection, storage, and integration of roadway information.

An LRS key is a unique series of numbers that identifies the location of each point or feature along a State route. The fourteen digit number is an integral part of the Roadway Management System (RMS) where roadway data is stored. 07/4016/0100/0857 is an example of an LRS key, which identifies County (CO) = 07, State Route (SR) = 4016, Segment (SEG) = 0100, and Offset = 0857.

#### County (CO)

Each of Pennsylvania's sixty-seven counties is identified by a number.

Name	#	Name	#	Name	#	Name	#
Adams	1	Clinton	18	Lackawanna	35	Potter	52
Allegheny	2	Columbia	19	Lancaster	36	Schuylkill	53
Armstrong	3	Crawford	20	Lawrence	37	Snyder	54
Beaver	4	Cumberland	21	Lebanon	38	Somerset	55
Bedford	5	Dauphin	22	Lehigh	39	Sullivan	56
Berks	6	Delaware	23	Luzerne	40	Susquehanna	57
Blair	7	Elk	24	Lycoming	41	Tioga	58
Bradford	8	Erie	25	McKean	42	Union	59
Bucks	9	Fayette	26	Mercer	43	Venango	60
Butler	10	Forest	27	Mifflin	44	Warren	61
Cambria	11	Franklin	28	Monroe	45	Washington	62
Cameron	12	Fulton	29	Montgomery	46	Wayne	63
Carbon	13	Greene	30	Montour	47	Westmoreland	64
Centre	14	Huntingdon	31	Northampton	48	Wyoming	65
Chester	15	Indiana	32	Northumberland	49	York	66
Clarion	16	Jefferson	33	Perry	50	Philadelphia	67
Clearfield	17	Juniata	34	Pike	51		

#### State Route (SR)

State Routes (SR's) are identified by four-digit numbers. SR numbers are assigned as follows:

- |  |           |
|--|-----------|
| 1. Traffic Routes: Routes designated as Interstates, US or PA Routes | 0001-0999 |
| 2. Quadrant Routes (Non-Traffic Routes)                              | 1001-4999 |
| 3. Relocated Traffic Routes  | 6000-6999 |
| 4. Turned Back, Abandoned, or Null Routes                            | 7000-7999 |
| 5. Interchanges  | 8001-8999 |
| 6. WYE's   | 9101-9199 |
| 7. Rest Areas  | 9201-9299 |
| 8. Truck Escape Ramps  | 9301-9399 |
| 9. Others  | 9401-9499 |
| 10. Park and Rides   | 9501-9599 |

Even/Odd Convention: Even numbers are typically given to SR's in the East/West direction, and odd numbers to SR's that run North/South. This convention applies to Interstate Routes (except those that are Beltways or Spurs), and Quadrant Routes. This convention may or may not apply to PA or US Traffic Routes.

Hierarchy: If two or more traffic routes occupy the same section of roadway, the SR number is based on the "higher" type route, according to the following hierarchy. If the traffic routes are the same hierarchy class, then the SR number is assigned the lower numbered traffic route (Figure 1).

1. Interstates
2. U.S. Routes
3. PA Routes
4. Quadrant Routes

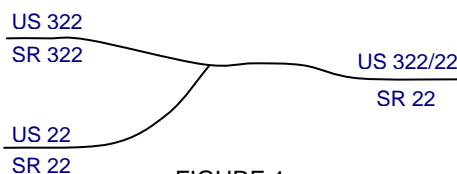


FIGURE 1

## Other Numbering Conventions:

1. The first digit of a quadrant route is based on which quadrant of the county the route is located, as shown in the following diagram (Figure 2).
2. The last three digits of a Relocated Traffic Route are the same as the Traffic Route that was relocated.
3. Interchanges are numbered sequentially. Odd numbers are given to interchanges along SR's in the North/South direction; even numbers are given to interchanges along SR's in the East/West direction (Figure 3).
4. WYE's are given odd numbers if the connecting SR is odd numbered, and even numbers if the connecting SR is even numbered.
5. Rest Areas or Truck Escape Ramps are given odd numbers if they connect to the Southbound or Westbound side of an SR, and even numbers if they connect to the Northbound or Eastbound side.

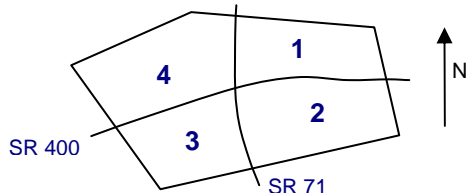


FIGURE 2

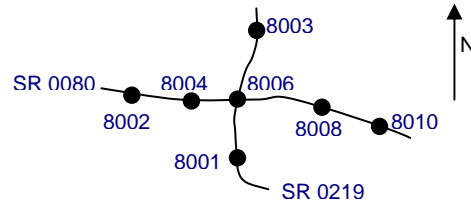


FIGURE 3

## Segment (SEG)

State routes are divided into segments, which are approximately one-half mile long, and are identified by a four-digit number. Segment begin and end points are placed at physical features where possible. Segment numbers increase in the North or East direction, and typically by 10's (Figure 4). Segments are even numbered on undivided roadways, and in the Northbound or Eastbound direction of divided roadways. Segments are odd numbered in the Southbound or Westbound direction of divided roadways (Figure 5). Interstate segments are associated with the mile posts (Figure 6).

## Undivided Roadways

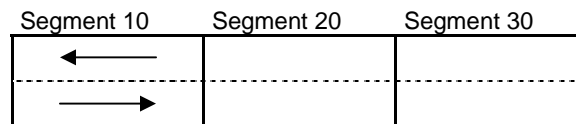


FIGURE 4

## Divided Roadways

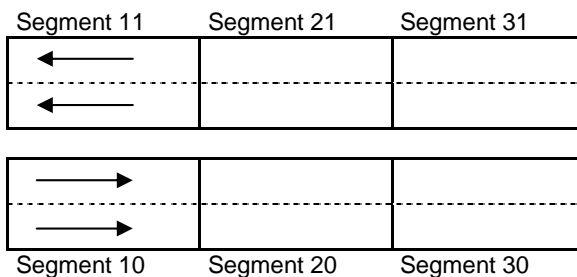


FIGURE 5

## Interstate Roadways

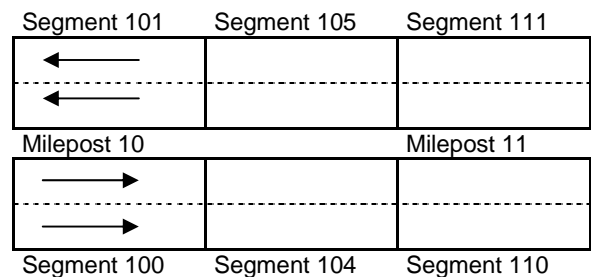


FIGURE 6

Turned Back, Abandoned, and Null Segments are given numbers in the range of 7000-7999. For two coinciding State routes, the route with "lower" hierarchy is "nulled."

Segment numbering restarts on Traffic Routes at County boundaries, except Interstates (Figure 7).

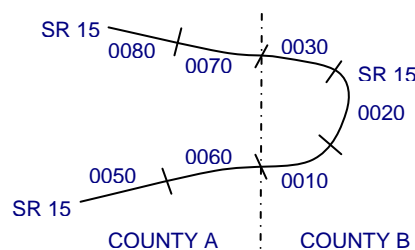


FIGURE 7

## Offset

The offset, a subdivision of the segment, is the distance (in feet) from the beginning of the segment, expressed as a four-digit number. Offsets are measured in the increasing segment direction.

## Segment Markers

Segment markers, which allow for easy identification of the LRS location on the State highway system, indicate the State route and segment number at the point that each segment is entered. If the beginning of a segment occurs at a physical feature, then the point of reference is at the physical feature and not the sign. At intersections, signs are used to identify beginning or ending State routes or segments.



## Users of the LRS

Locations of all intersections, structures, and other points of interest are field verified and inventoried in the RMS. This information can be displayed on Straight Line Diagrams (SLD's) which can be viewed in the RMS, or hardcopy form. SLD books are refreshed and printed annually for distribution to the Department's District and County offices, as well as too many external entities.

A list of those within the Department that use the LRS to identify locations in the RMS and in the field includes personnel from the following organizations: Pavement Testing, County Maintenance, Traffic, Design, Surveys, Construction, Bridge, Permits, Crash Review, Planning and Programming, Posted & Bonded Roads, Tort Liability, and Emergency Management.

Users outside the Department include: County & Municipal governments, County 911, Planning Commissions, Federal Highway Administration, State & Local Police, Local Emergency Management, Delivery Services (UPS, Fed Ex, etc.), Fire Departments, Utility Companies, Contractors, and Consultants.

Without segment markers located in the field, all of these users would have to rely solely on the SLD, which would be extremely cumbersome at best and impossible for some.

## Verification, QA & QC

In order to assure that LRS information is indicated properly in the RMS, on SLD's, and in the field, LRS Quality Assurance (QA) and Quality Commitment (QC) programs are performed each year. The Bureau of Operations, Asset Management Division, Roadway Inventory & Testing Unit (RITU) performs all Statewide QC testing. Field verification and QA is also performed by RITS, except in Engineering Districts 2-0, 11-0, and 12-0, where it is done "in-house." Each Engineering District is responsible for its own LRS completeness and maintenance with respect to the RMS.

Twenty percent of each county is field tested annually as part of the QA program, and five percent of each county is tested for the annual QC program. The goal of the QC program is to maintain at least 90% accuracy between the RMS and the actual field locations of highway features. Annual QC ratings are developed and reported to the Engineering Districts.









































Field testing is performed by two-person teams (a permanent employee that operates the test, and a temporary employee that drives the device) with the use of vans equipped with an on-board computer and a Data Measurement Subsystem. Testing is typically performed during the months of April through November.

Vehicle location and roadway features are displayed on the van's computer screen in SLD format, and the software accepts operator inputs verifying or modifying roadway feature locations, as well as comments. Though the system can function at greater speed, test speeds are typically less than 25 mph to ensure accuracy.

There are five categories of information that is verified and/or modified:

1. State Route Length
2. Segment Length
3. Roadway Geometry (lane count, pavement & shoulder types & widths)
4. Intersecting Feature Location (intersections & bridges)
5. Segment Marker Location



 SEGMENT MARKER	 AHEAD LEFT INTER STATE OWNED	 RAILROAD CROSSING	 INTERSTATE MILEPOST
 TURNBACK	 AHEAD LEFT INTER NON-STATE	 RAILROAD OVER-PASS	 MFC BEGIN
 NULL	 AHEAD RIGHT INTE STATE OWNED	 OVER-PASS	 MUNICIPAL BOUNDARY
 UNDIVIDED HIGHWAY	 AHEAD RIGHT INTE NON-STATE	 BRIDGE END	 VILLAGE BEGIN
 PHYSICALLY DIVIDED	 BACK LEFT INTER STATE OWNED	 BRIDGE BEGIN	AH - LENGTH FORWARD TO NEXT SEGMENT BEGIN BK - LENGTH BACK WARD TO PREVIOUS SEGMENT BEGIN
 PAINT DIVIDED	 BACK LEFT INTER NON-STATE	 TUNNEL	
 INTERSECTION AHEAD	 BACK RIGHT INTER STATE OWNED	 SIGN STRUCTURE	MFC - MAINTENANCE FUNCTIONAL CLASS A = INTERSTATE B = EXPRESSWAY AND/OR PRINCIPLE ARTERIAL C = MINOR ARTERIAL D = COLLECTOR E = LOCAL ACCESS F = INTERCHANGE RAMP
 INTERSECTION BACK	 BACK RIGHT INTER NON-STATE	 P3 BRIDGE	
 REFERENCE AHEAD/BACK	 T-LEFT INTERSEC STATE OWNED	 RETAINING WALL	
 DIVIDED CONNECTOR	 T-LEFT INTERSEC NON-STATE	 BRIDGE/CULVERT UNDER FILL	NULL AND TURNBACK SEGMENTS ARE DISPLAYED IN THE DEPARTMENT'S ROADWAY MANAGEMENT SYSTEM (RMS) AS 100 FEET IN LENGTH. ACTUAL SEGMENT AND SECTION LENGTHS MAY VARY SIGNIFICANTLY
 CROSS INTERSEC STATE OWNED	 T-RIGHT INTERSEC STATE OWNED	 PIPE (STAMPP)	
 CROSS INTERSEC NON-STATE	 T-RIGHT INTERSEC NON-STATE	 ROTARY INTERSEC	

**STRAIGHT LINE DIAGRAM (SLD) ANNUAL REFRESH ATTRIBUTE KEY**

PAGE 2 OF 2

[illegible]

EXTRACT DATE: 11/25/2024 ROADWAY MANAGEMENT SYSTEM PAGE NUMBER: 270  
PRINT DATE: 11/26/2024 SLD COUNTY/SR - ANNUAL PRINT COUNTY: POTTER  
DIR: B TOTAL LEN: .000 MI. DIST: 02-6 SR: 9408  
LEFT MUN: ULYSSES T RIGHT MUN: ULYSSES T

000100 FT



000100 FT  
7010/0000 LENGTH(AH 1118 BK 0000)

EXTRACT DATE: 11/25/2024 ROADWAY MANAGEMENT SYSTEM PAGE NUMBER: 269  
PRINT DATE: 11/26/2024 SLD COUNTY/SR - ANNUAL PRINT COUNTY: POTTER  
DIR: B TOTAL LEN: .000 MI. DIST: 02-6 SR: 9406  
LEFT MUN: ULYSSES T RIGHT MUN: ULYSSES T

000000 FT



000000 FT  
7010/0000 LENGTH(AH 0327 BK 0000)

EXTRACT DATE: 11/25/2024 ROADWAY MANAGEMENT SYSTEM PAGE NUMBER: 268  
PRINT DATE: 11/26/2024 SLD COUNTY/SR - ANNUAL PRINT COUNTY: POTTER  
DIR: B TOTAL LEN: .000 MI. DIST: 02-6 SR: 9402  
LEFT MUN: ULYSSES T RIGHT MUN: ULYSSES T

000000 FT



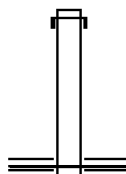
000000 FT  
7402/0000 LENGTH(AH 0457 BK 0000)

EXTRACT DATE: 11/25/2024 ROADWAY MANAGEMENT SYSTEM PAGE NUMBER: 267  
PRINT DATE: 11/26/2024 SLD COUNTY/SR - ANNUAL PRINT COUNTY: POTTER

DIR: B TOTAL LEN: .074 MI. DIST: 02-6 SR: 9201  
LEFT MUN: ULYSSES T RIGHT MUN: ULYSSES T

000391 FT

000000 FT



000391 FT  
INTER-AHD FOREST LAND ACCESS RD  
0010/0391 (GOVT)  
000000 FT 0 0 00000 0 00 0000+00  
NC ROADSIDE REST PL  
GRAND ARMY OF THE REPU  
(SR0006 SEG 0530/2052)  
MFC BEGIN = F  
0010/0000 LENGTH(AH 0391 BK 0000)

EXTRACT DATE: 11/25/2024 ROADWAY MANAGEMENT SYSTEM PAGE NUMBER: 266  
PRINT DATE: 11/26/2024 SLD COUNTY/SR - ANNUAL PRINT COUNTY: POTTER  
DIR: B TOTAL LEN: .000 MI. DIST: 02-6 SR: 9102  
LEFT MUN: SWEDEN T RIGHT MUN: SWEDEN T

000000 FT



000000 FT  
7010/0000 LENGTH(AH 0276 BK 0000)

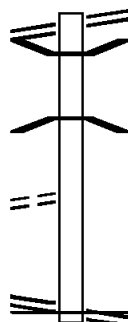
EXTRACT DATE: 11/25/2024 ROADWAY MANAGEMENT SYSTEM PAGE NUMBER: 265  
PRINT DATE: 11/26/2024 SLD COUNTY/SR - ANNUAL PRINT COUNTY: POTTER

DIR: B TOTAL LEN: .259 MI. DIST: 02-6 SR: 4031  
LEFT MUN: SWEDEN T RIGHT MUN: SWEDEN T

SWEDEN HILL RD 001366 FT  
(SR1001 SEG 0010/1098) 0010/1366

FOR SR 0006 AND SR 4031  
(CONN) 0010/0150

1 0 00266 1 00 0000+00 000000 FT  
GRAND ARMY OF THE REPU  
(SR0006 SEG 0370/3343) 0010/0000




























001366 FT SWEDEN HILL RD  
0010/1366 (SR1001 SEG 0010/1098)  
0010/0949 BMSSEN 52/4031/0010/0938  
1 0 00266 1 00 0009+54  
LYMAN CREEK  
0010/0938 BMSBG 52/4031/0010/0938

NC FAITH ST  
GRAND ARMY OF THE REPU  
000000 FT (SR0006 SEG 0370/3343)  
MFC BEGIN = E  
0010/0000 LENGTH(AH 1366 BK 0000)



EXTRACT DATE: 11/25/2024 ROADWAY MANAGEMENT SYSTEM PAGE NUMBER: 264  
PRINT DATE: 11/26/2024 SLD COUNTY/SR - ANNUAL PRINT COUNTY: POTTER  
DIR: B TOTAL LEN: .000 MI. DIST: 02-6 SR: 4029  
LEFT MUN: OSWAYO T RIGHT MUN: OSWAYO T

000000	FT		000000	FT	
000000	FT		7130/0000	LENGTH(AH	2129 BK 2741)
000000	FT		000000	FT	
000000	FT		7120/0000	LENGTH(AH	2741 BK 2434)
000000	FT		000000	FT	
000000	FT		7110/0000	LENGTH(AH	2434 BK 2693)
000000	FT		000000	FT	
000000	FT		7100/0000	LENGTH(AH	2693 BK 2389)
000000	FT		000000	FT	
000000	FT		7090/0000	LENGTH(AH	2389 BK 2366)
000000	FT		000000	FT	
000000	FT		7080/0000	LENGTH(AH	2366 BK 2428)
000000	FT		000000	FT	
000000	FT		7070/0000	LENGTH(AH	2428 BK 3275)
000000	FT		000000	FT	
000000	FT		7060/0000	LENGTH(AH	3275 BK 1778)
000000	FT		000000	FT	
000000	FT		7050/0000	LENGTH(AH	1778 BK 2010)
000000	FT		000000	FT	
000000	FT		7040/0000	LENGTH(AH	2010 BK 2617)
000000	FT		000000	FT	
000000	FT		7030/0000	LENGTH(AH	2617 BK 2360)
000000	FT		000000	FT	
000000	FT		7020/0000	LENGTH(AH	2360 BK 1227)
000000	FT		000000	FT	
			7010/0000	LENGTH(AH	1227 BK 0000)

EXTRACT DATE: 11/25/2024 ROADWAY MANAGEMENT SYSTEM PAGE NUMBER: 263  
PRINT DATE: 11/26/2024 SLD COUNTY/SR - ANNUAL PRINT COUNTY: POTTER  
DIR: B TOTAL LEN: 2.257 MI. DIST: 02-6 SR: 4027  
LEFT MUN: OSWAYO T RIGHT MUN: OSWAYO T

011915 FT  
011915 FT



011915 FT  
7070/0000 LENGTH(AH 1345 BK 2790)  
011915 FT  
7060/0000 LENGTH(AH 2790 BK 2088)

EXTRACT DATE: 11/25/2024 ROADWAY MANAGEMENT SYSTEM PAGE NUMBER: 262  
PRINT DATE: 11/26/2024 SLD COUNTY/SR - ANNUAL PRINT COUNTY: POTTER

DIR: B TOTAL LEN: 2.257 MI. DIST: 02-6 SR: 4027  
LEFT MUN: OSWAYO T RIGHT MUN: OSWAYO T

011915 FT

011915 FT  
7052/0000 LENGTH(AH 2088 BK 0399)  
INTER-AHD (TBK) SR4027 MCGINNIS R  
0050/0399 (T374)  
011516 FT 2 0 52042 0 00 0115+08  
S 0050/0000 LENGTH(AH 0399 BK 2409)

011516 FT

009107 FT

009107 FT 2 0 52042 0 00 0091+17  
S 0040/0000 LENGTH(AH 2409 BK 3834)

== 0030/2901 G CRIPPEN RD  
(T383)

005273 FT

005273 FT 2 0 52042 0 00 0052+77  
S 0030/0000 LENGTH(AH 3834 BK 2889)

002384 FT

002384 FT 2 0 52042 0 00 0024+06  
S 0020/0000 LENGTH(AH 2889 BK 2384)

2 0 52042 0 00 0000+00 000000 FT  
BREZZIE HOLLOW RD  
(SR4025 SEG 0070/0000) 0010/0000

NC ORE BED RUN RD  
INTER-BK BREZZIE HOLLOW RD  
000000 FT (SR4025 SEG 0070/0000)  
MFC BEGIN = E  
S 0010/0000 LENGTH(AH 2384 BK 0000)

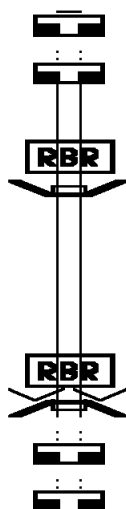
EXTRACT DATE: 11/25/2024 ROADWAY MANAGEMENT SYSTEM PAGE NUMBER: 261  
PRINT DATE: 11/26/2024 SLD COUNTY/SR - ANNUAL PRINT COUNTY: POTTER

DIR: B TOTAL LEN: .017 MI. DIST: 02-6 SR: 4026  
LEFT MUN: ROULETTE T RIGHT MUN: ROULETTE T

000088 FT  
000088 FT

000000 FT

000000 FT  
000000 FT



000088 FT  
7030/0000 LENGTH(AH 2451 BK 0579)  
000088 FT  
7024/0000 LENGTH(AH 0579 BK 0088)

INTER-AHD BMS EN 52/4026/0022/0001  
MAIN ST  
0022/0088 (T404)  
000000 FT 2 0 52063 0 00 0052+80

NC MA IN ST  
INTER-BK MAIN ST  
(T404)  
FISHING CREEK  
BMSBG 52/4026/0022/0001  
5 0022/0000 LENGTH(AH 0088 BK 2445)

000000 FT  
7020/0000 LENGTH(AH 2445 BK 2850)  
000000 FT  
7010/0000 LENGTH(AH 2850 BK 0000)

EXTRACT DATE: 11/25/2024 ROADWAY MANAGEMENT SYSTEM PAGE NUMBER: 260  
PRINT DATE: 11/26/2024 SLD COUNTY/SR - ANNUAL PRINT COUNTY: POTTER

DIR: B TOTAL LEN: 3.958 MI. DIST: 02-6 SR: 4025  
LEFT MUN: OSWAYO T RIGHT MUN: OSWAYO T

ELEVEN MILE RD 020897 FT  
(SR4023 SEG 0170/0831) 0090/3947  
FOR SR 4023 AND 4025  
(CONN) 0090/3855

020897 FT ELEVEN MILE RD  
0090/3947 (SR4023 SEG 0170/0831)

016950 FT

016950 FT 2 0 52022 0 01 0169+96  
S 0090/0000 LENGTH(AH 3947 BK 0765)

016185 FT

016185 FT 2 0 52022 0 01 0146+18  
S 0080/0000 LENGTH(AH 0765 BK 3775)

012410 FT

012410 FT 2 0 52022 0 01 0124+56  
ORE BED RUN RD  
(SR4027 SEG 0010/0000)  
S 0070/0000 LENGTH(AH 3775 BK 3934)

EXTRACT DATE: 11/25/2024 ROADWAY MANAGEMENT SYSTEM PAGE NUMBER: 259  
PRINT DATE: 11/26/2024 SLD COUNTY/SR - ANNUAL PRINT COUNTY: POTTER

DIR: B TOTAL LEN: 3.958 MI. DIST: 02-6 SR: 4025  
LEFT MUN: OSWAYO T RIGHT MUN: OSWAYO T

008476 FT

008476 FT 2 0 52022 0 01 0085+22  
S 0060/0000 LENGTH(AH 3934 BK 2000)

006476 FT

006476 FT 2 0 52022 0 01 0064+81  
S 0050/0000 LENGTH(AH 2000 BK 3090)

003386 FT

003386 FT 2 0 52022 0 01 0033+91  
S 0040/0000 LENGTH(AH 3090 BK 0422)  
BMSBN 52/4025/0030/0000  
0030/0033 BRIDGE POSTED (TONS)  
002964 FT 2 0 52022 0 01 0030+02  
SGL 17 COMB 24

002964 FT

BRIZZIE HOLLOW RUN  
BMSBG 52/4025/0030/0000  
S 0030/0000 LENGTH(AH 0422 BK 0472)  
002492 FT 2 0 52022 0 01 0024+94  
S 0020/0000 LENGTH(AH 0472 BK 2492)

002492 FT

HEMLOCK HOLLOW RD  
(T381)

0010/1699  
0010/0911 BMSBN 52/4025/0010/0884  
2 0 52022 0 00 0008+83

HEMLOCK HOLLOW RUN  
0010/0884 BMSBG 52/4025/0010/0884

000000 FT

000000 FT 2 0 52022 0 00 0000+00  
NC BR IZZIE HOLLOW RD  
OSWAYO RD  
(SR0244 SEG 0080/0653)  
MFC BEGIN = E  
S 0010/0000 LENGTH(AH 2492 BK 0000)

EXTRACT DATE: 11/25/2024 ROADWAY MANAGEMENT SYSTEM PAGE NUMBER: 258  
PRINT DATE: 11/26/2024 SLD COUNTY/SR - ANNUAL PRINT COUNTY: POTTER  
DIR: B TOTAL LEN: .000 MI. DIST: 02-6 SR: 4024  
LEFT MUN: OSWAYO T RIGHT MUN: OSWAYO T

000000 FT



000000 FT  
7010/0000 LENGTH(AH 2601 BK 0000)

EXTRACT DATE: 11/25/2024 ROADWAY MANAGEMENT SYSTEM PAGE NUMBER: 257  
PRINT DATE: 11/26/2024 SLD COUNTY/SR - ANNUAL PRINT COUNTY: POTTER  
DIR: B TOTAL LEN: 9.590 MI. DIST: 02-6 SR: 4023  
LEFT MUN: OSWAYO T RIGHT MUN: OSWAYO T

050633 FT



050633 FT  
INTER-AHD NEW YORK STATE LINE  
0200/2696 (STBD)



EXTRACT DATE: 11/25/2024 ROADWAY MANAGEMENT SYSTEM PAGE NUMBER: 256  
PRINT DATE: 11/26/2024 SLD COUNTY/SR - ANNUAL PRINT COUNTY: POTTER

DIR: B TOTAL LEN: 9.590 MI. DIST: 02-6 SR: 4023  
LEFT MUN: OSWAYO T RIGHT MUN: OSWAYO T

047937 FT

047937 FT 1 0 00491 0 00 0478+95  
S 0200/0000 LENGTH(AH 2696 BK 2553)

045384 FT

045384 FT 1 0 00491 0 00 0453+45  
S 0190/0000 LENGTH(AH 2553 BK 2403)

BUTTER CREEK RD  
(T371)

0180/1188

==

0180/1188 IRISH SETTLEMENT RD  
(SR4016 SEG 0010/0000)

042981 FT

042981 FT 1 0 00491 0 00 0429+45  
S 0180/0000 LENGTH(AH 2403 BK 2632)

040349 FT

0170/0831 BREZZIE HOLLOW RD  
(SR4025 SEG 0090/3947)  
0170/0723 FOR SR 4023 AND 4025  
(CONN)

040349 FT 1 0 00491 0 00 0403+16  
S 0170/0000 LENGTH(AH 2632 BK 2439)

037910 FT

037910 FT 1 0 00491 0 00 0378+52  
S 0160/0000 LENGTH(AH 2439 BK 2419)

EXTRACT DATE: 11/25/2024 ROADWAY MANAGEMENT SYSTEM PAGE NUMBER: 255  
PRINT DATE: 11/26/2024 SLD COUNTY/SR - ANNUAL PRINT COUNTY: POTTER

DIR: B TOTAL LEN: 9.590 MI. DIST: 02-6 SR: 4023  
LEFT MUN: OSWAYO T RIGHT MUN: OSWAYO T

035491 FT

035491 FT 1 0 00491 0 00 0354+36  
S 0150/0000 LENGTH(AH 2419 BK 2523)

032968 FT

032968 FT 1 0 00491 0 00 0329+13  
S 0140/0000 LENGTH(AH 2523 BK 2423)

030545 FT

030545 FT 1 0 00491 0 00 0304+90  
S 0130/0000 LENGTH(AH 2423 BK 2497)

028048 FT

0120/0533 PINNEO HILL RD  
(T385)  
028048 FT 1 0 00491 0 00 0280+00  
S 0120/0000 LENGTH(AH 2497 BK 2586)

0110/1869 BMS EN 52/4023/0110/1841  
1 0 00491 0 00 0272+63

0110/1842 ELEVEN MILE CREEK  
BMS BG 52/4023/0110/1841  
TRIBUTARY ELEVEN MILE CR  
STRUCTURE LENGTH 15 FT  
0110/1406 BMS ID 52/4023/0110/1406

HEALY RD  
(T380)

0110/1214

025462 FT

025462 FT 1 0 00491 0 00 0254+23  
S 0110/0000 LENGTH(AH 2586 BK 2310)

EXTRACT DATE: 11/25/2024 ROADWAY MANAGEMENT SYSTEM PAGE NUMBER: 254  
PRINT DATE: 11/26/2024 SLD COUNTY/SR - ANNUAL PRINT COUNTY: POTTER

DIR: B TOTAL LEN: 9.590 MI. DIST: 02-6 SR: 4023  
LEFT MUN: OSWAYO T RIGHT MUN: OSWAYO T

023152 FT

023152 FT 1 0 00491 0 00 0231+13  
S 0100/0000 LENGTH(AH 2310 BK 2637)

020515 FT

020515 FT 1 0 00491 0 00 0204+82  
S 0090/0000 LENGTH(AH 2637 BK 2564)

017951 FT

0080/0021 BMS EN 52/4023/0080/0000  
017951 FT 1 0 00491 0 00 0179+22  
BIG HOLLOW RUN  
BMSBG 52/4023/0080/0000  
S 0080/0000 LENGTH(AH 2564 BK 3085)

KIBBEVILLE RD  
(T374)

0070/2914

==  
0070/1744 TURKEY PATH RD  
(T376)

014866 FT

014866 FT 1 0 00491 0 00 0148+30  
S 0070/0000 LENGTH(AH 3085 BK 2539)

012327 FT

012327 FT 1 0 00491 0 00 0123+22  
S 0060/0000 LENGTH(AH 2539 BK 2375)

DODGE RD  
(SR4014 SEG 0110/2657) 0050/1398

DIR: B TOTAL LEN: 9.590 MI. DIST: 02-6 SR: 4023  
LEFT MUN: OSWAYO T RIGHT MUN: OSWAYO T

EXTRACT DATE: 11/25/2024 ROADWAY MANAGEMENT SYSTEM PAGE NUMBER: 252  
PRINT DATE: 11/26/2024 SLD COUNTY/SR - ANNUAL PRINT COUNTY: POTTER  
DIR: B TOTAL LEN: .000 MI. DIST: 02-6 SR: 4022  
LEFT MUN: SHARON T RIGHT MUN: SHARON T

000000 FT



000000 FT  
7010/0000 LENGTH(AH 0716 BK 0000)

EXTRACT DATE: 11/25/2024 ROADWAY MANAGEMENT SYSTEM PAGE NUMBER: 251  
PRINT DATE: 11/26/2024 SLD COUNTY/SR - ANNUAL PRINT COUNTY: POTTER  
DIR: B TOTAL LEN: 4.503 MI. DIST: 02-6 SR: 4021  
LEFT MUN: SHARON T RIGHT MUN: SHARON T

023778 FT

023778 FT  
INTER-AHD NEW YORK STATE LINE  
0090/2837 (STBD)

020941 FT

020941 FT 2 0 52014 0 00 0209+52  
5 0090/0000 LENGTH(AH 2837 BK 2143)

DIR: B TOTAL LEN: 4.503 MI. DIST: 02-6 SR: 4021  
LEFT MUN: SHARON T RIGHT MUN: SHARON T

EXTRACT DATE: 11/25/2024 ROADWAY MANAGEMENT SYSTEM PAGE NUMBER: 249  
PRINT DATE: 11/26/2024 SLD COUNTY/SR - ANNUAL PRINT COUNTY: POTTER

DIR: B TOTAL LEN: 4.503 MI. DIST: 02-6 SR: 4021  
LEFT MUN: SHARON T RIGHT MUN: SHARON T

2 0 52014 0 00 0086+50 008633 FT  
WAPSENA RD  
(T366) 0040/0000

008633 FT  
[S] 0040/0000 LENGTH(AH 2549 BK 2718)

005915 FT

0030/0081 BMSBN 52/4021/0030/0000  
005915 FT 2 0 52014 0 00 0058+97  
HONEYE CREEK  
[S] 0030/0000 BMSBG 52/4021/0030/0000  
LENGTH(AH 2718 BK 3384)

0020/2335 SHARON  
SHINGLEHOUSE B

002531 FT

0020/0485 MAPLE ST  
002531 FT (BORO)  
2 0 52014 0 00 0025+35  
RUSSELL ST  
(BORO)  
[S] 0020/0000 LENGTH(AH 3384 BK 2531)

SHERWOOD AV  
(BORO) 0010/1340  
MARTIN AV  
(BORO) 0010/1096  
NORTH STEVENS ST  
(BORO)  
EAST HONEYE ST  
(SR4010 SEG 0010/3574) 0010/0847  
000000 FT

0010/1667 BAILEY ST  
(BORO)

ACADEMY ST  
(SR0044 SEG 1070/0680) 0010/0000

NC HONEYE RD  
000000 FT 2 0 52014 0 00 0000+00  
NC STEVENS ST  
EAST ACADEMY ST  
(BORO)  
INTER-BK PRESS AV  
(SR0044 SEG 1070/0680)  
MFC BEGIN = D  
[S] 0010/0000 LENGTH(AH 2531 BK 0000)



EXTRACT DATE: 11/25/2024 ROADWAY MANAGEMENT SYSTEM PAGE NUMBER: 248  
PRINT DATE: 11/26/2024 SLD COUNTY/SR - ANNUAL PRINT COUNTY: POTTER

DIR: B TOTAL LEN: 3.272 MI. DIST: 02-6 SR: 4019  
LEFT MUN: SHARON T RIGHT MUN: SHARON T

017278 FT

016640 FT

014283 FT

SKUNK HOLLOW RD  
(T508)

0060/0923

011808 FT

017278 FT  
INTER-AHD NEW YORK STATE LINE  
0080/0638 (STBD)

016640 FT 2 0 52013 0 01 0174+48  
S 0080/0000 LENGTH(AH 0638 BK 2357)

014283 FT 2 0 52013 0 01 0150+91  
S 0070/0000 LENGTH(AH 2357 BK 2475)

011808 FT 2 0 52013 0 01 0126+16  
S 0060/0000 LENGTH(AH 2475 BK 2644)

EXTRACT DATE: 11/25/2024 ROADWAY MANAGEMENT SYSTEM PAGE NUMBER: 247  
PRINT DATE: 11/26/2024 SLD COUNTY/SR - ANNUAL PRINT COUNTY: POTTER

DIR: B TOTAL LEN: 3.272 MI. DIST: 02-6 SR: 4019  
LEFT MUN: SHARON T RIGHT MUN: SHARON T

009164 FT		009164 FT 2 0 52013 0 01 0100+00 S 0050/0000 LENGTH(AH 2644 BK 2527)
006637 FT		0040/0033 BMS EN 52/4019/0040/0000 006637 FT 2 0 52013 0 01 0074+44 HORSE RUN BMSBG 52/4019/0040/0000 S 0040/0000 LENGTH(AH 2527 BK 2305)
COONS CROSSING RD (T361)	0030/1043 ==	
004332 FT	--	SHARON 0030/0041 SHINGLEHOUSE B 004332 FT 2 0 52013 0 01 0051+57 S 0030/0000 LENGTH(AH 2305 BK 1380)
002952 FT	==	PARK AV (BORO) 0020/0702 002952 FT 2 0 52013 0 00 0037+67 S 0020/0000 LENGTH(AH 1380 BK 2952)
		0010/2255 BMS EN 52/4019/0010/1988 2 0 52013 0 00 0019+73 OSWAYO CREEK 0010/1988 BMSBG 52/4019/0010/1988 LOW ST 0010/1897 (BORO)
2 0 52013 0 00 0000+00 000000 FT CERES ST (SR0044 SEG 1090/1715) 0010/0000		NC HORSE RUN RD CERES ST 000000 FT (SR0044 SEG 1090/1715) MFC BEGIN = E S 0010/0000 LENGTH(AH 2952 BK 0000)

EXTRACT DATE: 11/25/2024 ROADWAY MANAGEMENT SYSTEM PAGE NUMBER: 246  
PRINT DATE: 11/26/2024 SLD COUNTY/SR - ANNUAL PRINT COUNTY: POTTER  
DIR: B TOTAL LEN: .000 MI. DIST: 02-6 SR: 4018  
LEFT MUN: SHINGLEHOUSE B RIGHT MUN: SHINGLEHOUSE B

000000 FT  
000000 FT  
000000 FT



000000 FT  
7030/0000 LENGTH(AH 3124 BK 2305)  
000000 FT  
7020/0000 LENGTH(AH 2305 BK 2639)  
000000 FT  
7010/0000 LENGTH(AH 2639 BK 0000)

EXTRACT DATE: 11/25/2024 ROADWAY MANAGEMENT SYSTEM PAGE NUMBER: 245  
PRINT DATE: 11/26/2024 SLD COUNTY/SR - ANNUAL PRINT COUNTY: POTTER  
DIR: B TOTAL LEN: 6.057 MI. DIST: 02-6 SR: 4017  
LEFT MUN: SHINGLEHOUSE B RIGHT MUN: SHINGLEHOUSE B

EXTRACT DATE: 11/25/2024 ROADWAY MANAGEMENT SYSTEM PAGE NUMBER: 244  
PRINT DATE: 11/26/2024 SLD COUNTY/SR - ANNUAL PRINT COUNTY: POTTER

DIR: B TOTAL LEN: 6.057 MI. DIST: 02-6 SR: 4017  
LEFT MUN: SHINGLEHOUSE B RIGHT MUN: SHINGLEHOUSE B

GADSBY HOLLOW RD  
(T362)

0120/1060

025879 FT

INTER-AHD OSWAYO ST  
(SR0044 SEG 1080/1213)  
WEST ACADEMY ST  
0134/2986 (SR0044 SEG 1080/1213)  
FIRST ST  
0134/2421 (BORO)

0134/0524 OSWAYO ST  
0134/0148 (SR4012 SEG 0010/0000)  
BMSBN 52/4017/0134/0136  
2 0 52008 0 00 0292+41  
BRANCH OSWAYO CREEK  
0134/0136 BMSBG 52/4017/0134/0136  
028996 FT 2 0 52008 0 00 0290+88  
NC OSWAYO ST

5 0134/0000 LENGTH(AH 2986 BK 0800)  
0124/0304 BMSBN 52/4017/0124/0220  
0 0 00000 0 00 0000+00  
OSWAYO CREEK  
0124/0220 BMSBG 52/4017/0124/0220  
028196 FT 0 0 00000 0 00 0000+00  
SHINGLEHOUSE

5 0124/0000 SHARON T  
LENGTH(AH 0800 BK 2317)  
BRANCH OSWAYO CREEK  
STRUCTURE LENGTH 22 FT  
0120/2161 BMSID 52/4017/0120/2161

025879 FT 2 0 52008 0 00 0259+40  
5 0120/0000 LENGTH(AH 2317 BK 2969)

0110/0477 BMSBN 52/4017/0110/0451  
2 0 52008 0 00 0234+45  
COW RUN  
0110/0451 BMSBG 52/4017/0110/0451

EXTRACT DATE: 11/25/2024 ROADWAY MANAGEMENT SYSTEM PAGE NUMBER: 243  
PRINT DATE: 11/26/2024 SLD COUNTY/SR - ANNUAL PRINT COUNTY: POTTER

DIR: B TOTAL LEN: 6.057 MI. DIST: 02-6 SR: 4017  
LEFT MUN: SHARON T RIGHT MUN: SHARON T

GENAUX RD  
(T509)

022910 FT

0100/1125

020646 FT

017798 FT

015387 FT

013035 FT

011979 FT

0110/0240 DUG RD  
(T350)  
022910 FT 2 0 52008 0 00 0229+50  
S 0110/0000 LENGTH(AH 2969 BK 2264)

020646 FT 2 0 52008 0 00 0206+75  
S 0100/0000 LENGTH(AH 2264 BK 2848)

017798 FT 2 0 52008 0 00 0178+27  
S 0090/0000 LENGTH(AH 2848 BK 2411)

015387 FT 2 0 52008 0 00 0154+58  
S 0080/0000 LENGTH(AH 2411 BK 2352)

013035 FT 2 0 52008 0 00 0131+06  
NC SUNNY SIDE RD  
S 0070/0000 LENGTH(AH 2352 BK 1056)

011979 FT 2 0 52008 0 00 0120+50  
CANADA HOLLOW RD  
(T339)  
S 0060/0000 LENGTH(AH 1056 BK 1875)

EXTRACT DATE: 11/25/2024 ROADWAY MANAGEMENT SYSTEM PAGE NUMBER: 242  
PRINT DATE: 11/26/2024 SLD COUNTY/SR - ANNUAL PRINT COUNTY: POTTER

DIR: B TOTAL LEN: 6.057 MI. DIST: 02-6 SR: 4017  
LEFT MUN: SHARON T RIGHT MUN: SHARON T

010104 FT

010104 FT 2 0 52008 0 00 0101+50  
S 0050/0000 LENGTH(AH 1875 BK 2421)

007683 FT

007683 FT 2 0 52008 0 00 0076+84  
S 0040/0000 LENGTH(AH 2421 BK 2120)

005563 FT

SHAYTOWN RD  
0030/0528 (T345)  
005563 FT 2 0 52008 0 00 0055+64  
S 0030/0000 LENGTH(AH 2120 BK 2758)









002805 FT

002805 FT 2 0 52008 0 00 0028+06  
S 0020/0000 LENGTH(AH 2758 BK 2805)

000000 FT

0010/0334 BMS EN 52/4017/0010/0292  
2 0 52008 0 00 0002+92  
BRIDGE CLOSED  
BELL RUN  
0010/0292 BMSBG 52/4017/0010/0292  
000000 FT 2 0 52008 0 00 0000+00  
NC SHAY TOWN RD  
INTER-BK BELL RUN RD  
(SR1009 SEG 0010/0000)  
MFC BEGIN = D  
BK-MCKEAN (42)  
S 0010/0000 LENGTH(AH 2805 BK 0000)

EXTRACT DATE: 11/25/2024 ROADWAY MANAGEMENT SYSTEM PAGE NUMBER: 241  
PRINT DATE: 11/26/2024 SLD COUNTY/SR - ANNUAL PRINT COUNTY: POTTER  
DIR: B TOTAL LEN: 1.287 MI. DIST: 02-6 SR: 4016  
LEFT MUN: GENESEE T RIGHT MUN: GENESEE T

006794	FT		006794	FT	
		:	7130/0000	LENGTH(AH	2173 BK 2556)
006794	FT		006794	FT	
		:	7120/0000	LENGTH(AH	2556 BK 2481)
006794	FT		006794	FT	
		:	7110/0000	LENGTH(AH	2481 BK 2480)
006794	FT		006794	FT	
		:	7100/0000	LENGTH(AH	2480 BK 2434)
006794	FT		006794	FT	
		:	7090/0000	LENGTH(AH	2434 BK 2300)
006794	FT		006794	FT	
		:	7080/0000	LENGTH(AH	2300 BK 2845)
006794	FT		006794	FT	
		:	7070/0000	LENGTH(AH	2845 BK 2456)
006794	FT		006794	FT	
		:	7060/0000	LENGTH(AH	2456 BK 1273)



EXTRACT DATE: 11/25/2024 ROADWAY MANAGEMENT SYSTEM PAGE NUMBER: 240  
PRINT DATE: 11/26/2024 SLD COUNTY/SR - ANNUAL PRINT COUNTY: POTTER

DIR: B TOTAL LEN: 1.287 MI. DIST: 02-6 SR: 4016  
LEFT MUN: GENESEE T RIGHT MUN: GENESEE T

TORMEY RD  
(T384)

006794 FT

006783 FT

006783 FT

006783 FT

006783 FT

0030/1174

005105 FT

002808 FT

000000 FT

006794 FT

7054/0000 LENGTH(AH 1273 BK 0011)

INTER-AHD KINNEY RD (TBK)

0052/0011 (T372)

006783 FT 2 0 52024 0 00 0111+87

OREBED CREEK

STRUCTURE LENGTH 11 FT

BMSID 52/4016/0052/0000

INTER-BK KINNEY RD (TBK)

(T372)

5 0052/0000 LENGTH(AH 0011 BK 1187)

006783 FT

7050/0000 LENGTH(AH 1187 BK 2738)

006783 FT

7040/0000 LENGTH(AH 2738 BK 0477)

006783 FT

7032/0000 LENGTH(AH 0477 BK 1678)

INTER-AHD KINNEY RD (TBK)

(T372)

0030/1678 OSWAYO T

005105 FT 2 0 52024 0 00 0051+05

5 0030/0000 LENGTH(AH 1678 BK 2297)

002808 FT 2 0 52024 0 00 0028+08

5 0020/0000 LENGTH(AH 2297 BK 2808)

000000 FT 2 0 52024 0 00 0000+00

NC IRISH SETTLEMENT RD

ELEVEN MILE RD

(SR4023 SEG 0180/1188)

INTER-BK BUTTER CREEK RD

(T371)

MFC BEGIN = D

5 0010/0000 LENGTH(AH 2808 BK 0000)

EXTRACT DATE: 11/25/2024 ROADWAY MANAGEMENT SYSTEM PAGE NUMBER: 239  
PRINT DATE: 11/26/2024 SLD COUNTY/SR - ANNUAL PRINT COUNTY: POTTER

DIR: B TOTAL LEN: .321 MI. DIST: 02-6 SR: 4015  
LEFT MUN: SHARON T RIGHT MUN: SHARON T

001695 FT

001695 FT AH-MCKEAN (42)  
INTER-AHD BELLS RUN RD  
0034/1695 (SR1007 SEG 0010/0000)

000000 FT

000000 FT 0 0 00000 0 00 0000+00  
INTER-BK BELLS RUN RD  
(TWP)

000000 FT

5 0034/0000 LENGTH(AH 1695 BK 0929)

000000 FT

000000 FT  
7030/0000 LENGTH(AH 0929 BK 2075)

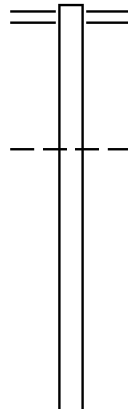
000000 FT

000000 FT  
7020/0000 LENGTH(AH 2075 BK 2160)

000000 FT  
7010/0000 LENGTH(AH 2160 BK 0000)

EXTRACT DATE: 11/25/2024 ROADWAY MANAGEMENT SYSTEM PAGE NUMBER: 238  
PRINT DATE: 11/26/2024 SLD COUNTY/SR - ANNUAL PRINT COUNTY: POTTER  
DIR: B TOTAL LEN: 5.309 MI. DIST: 02-6 SR: 4014  
LEFT MUN: OSWAYO T RIGHT MUN: OSWAYO T

028029 FT



028029 FT ELEVEN MILE RD  
0110/2657 (SR4023 SEG 0050/1398)

0110/1003 OSWAYO  
SHARON T

025372 FT

025372 FT 2 0 52045 0 01 0255+12  
5 0110/0000 LENGTH(AH 2657 BK 2618)

EXTRACT DATE: 11/25/2024 ROADWAY MANAGEMENT SYSTEM PAGE NUMBER: 237  
PRINT DATE: 11/26/2024 SLD COUNTY/SR - ANNUAL PRINT COUNTY: POTTER

DIR: B TOTAL LEN: 5.309 MI. DIST: 02-6 SR: 4014  
LEFT MUN: SHARON T RIGHT MUN: SHARON T

	==	0100/0214	JACOBS HILL RD
022754 FT		(T365)	
		022754 FT	2 0 52045 0 00 0229+20
		0100/0000	LENGTH(AH 2618 BK 2142)
			PLANK CREEK
		0090/1274	STRUCTURE LENGTH 9 FT
			BMSID 52/4014/0090/1274
020612 FT		020612 FT	2 0 52045 0 00 0206+36
			TRIB ELEVENMILE CREEK
			STRUCTURE LENGTH 9 FT
		0090/0000	BMSID 52/4014/0090/0000
			LENGTH(AH 2142 BK 2826)
017786 FT		017786 FT	2 0 52045 0 00 0178+10
		0080/0000	LENGTH(AH 2826 BK 2733)
	==	0070/1412	WILDCAT RD
			(T372)
015053 FT		015053 FT	2 0 52045 0 00 0150+77
		0070/0000	LENGTH(AH 2733 BK 2644)
012409 FT		012409 FT	2 0 52045 0 00 0124+33
		0060/0000	LENGTH(AH 2644 BK 2313)

EXTRACT DATE: 11/25/2024 ROADWAY MANAGEMENT SYSTEM PAGE NUMBER: 236  
PRINT DATE: 11/26/2024 SLD COUNTY/SR - ANNUAL PRINT COUNTY: POTTER

DIR: B TOTAL LEN: 5.309 MI. DIST: 02-6 SR: 4014  
LEFT MUN: SHARON T RIGHT MUN: SHARON T

010096 FT

010096 FT 2 0 52045 0 00 0101+20  
S 0050/0000 LENGTH(AH 2313 BK 2437)

007659 FT

007659 FT 2 0 52045 0 00 0076+83  
S 0040/0000 LENGTH(AH 2437 BK 2821)

004838 FT

004838 FT 2 0 52045 0 00 0048+62  
S 0030/0000 LENGTH(AH 2821 BK 2443)  
WHEELER HILL RD  
0020/2113 (T374)

002395 FT

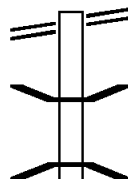
002395 FT 2 0 52045 0 00 0023+86  
S 0020/0000 LENGTH(AH 2443 BK 2395)

000000 FT

0010/0276 BMS EN 52/4014/0010/0231  
2 0 52045 0 00 0002+22  
HONEOYE CREEK  
0010/0231 BMS BG 52/4014/0010/0231  
000000 FT 2 0 52045 0 00 0000+00  
VILLAGE: EAST SHARON  
NC PLANK RD  
HONEOYE RD  
(SR4021 SEG 0050/1040)  
MFC BEGIN = E  
S 0010/0000 LENGTH(AH 2395 BK 0000)

EXTRACT DATE: 11/25/2024 ROADWAY MANAGEMENT SYSTEM PAGE NUMBER: 235  
PRINT DATE: 11/26/2024 SLD COUNTY/SR - ANNUAL PRINT COUNTY: POTTER  
DIR: B TOTAL LEN: 7.182 MI. DIST: 02-6 SR: 4013  
LEFT MUN: ALLEGANY T RIGHT MUN: ALLEGANY T

GOLD RD 037923 FT  
(SR0049 SEG 0140/0218) 0150/3361



037923 FT GOLD RD  
0150/3361 (SR0049 SEG 0140/0218)

0150/2403 BMS EN 52/4013/0150/2323  
2052048 000 0369+30  
ALLEGHENY RIVER  
0150/2323 BMS BG 52/4013/0150/2323

EXTRACT DATE: 11/25/2024 ROADWAY MANAGEMENT SYSTEM PAGE NUMBER: 234  
PRINT DATE: 11/26/2024 SLD COUNTY/SR - ANNUAL PRINT COUNTY: POTTER

DIR: B TOTAL LEN: 7.182 MI. DIST: 02-6 SR: 4013  
LEFT MUN: ALLEGANY T RIGHT MUN: ALLEGANY T

LONG RD  
(T398)

0150/1085

034562 FT

032083 FT

029362 FT

026848 FT

2 0 52048 0 00 0244+16 024412 FT  
BURROWS RD

GROSS HOLLOW RD  
(T399)  
MARVIN HILL RD  
(T400)

0150/2104

034562 FT 2 0 52048 0 00 0345+68  
5 0150/0000 LENGTH(AH 3361 BK 2479)

032083 FT 2 0 52048 0 00 0320+89  
5 0140/0000 LENGTH(AH 2479 BK 2721)

029362 FT 2 0 52048 0 00 0293+68  
5 0130/0000 LENGTH(AH 2721 BK 2514)

0120/0694 ALLEGANY  
SWEDEN T

026848 FT 2 0 52048 0 00 0268+52  
5 0120/0000 LENGTH(AH 2514 BK 2436)

024412 FT

EXTRACT DATE: 11/25/2024 ROADWAY MANAGEMENT SYSTEM PAGE NUMBER: 233  
PRINT DATE: 11/26/2024 SLD COUNTY/SR - ANNUAL PRINT COUNTY: POTTER

DIR: B TOTAL LEN: 7.182 MI. DIST: 02-6 SR: 4013  
LEFT MUN: SWEDEN T RIGHT MUN: SWEDEN T

(T397)	0110/0000	==	0110/0000 LENGTH(AH 2436 BK 2405)
	022007 FT		022007 FT 2 0 52048 0 00 0220+00 0100/0000 LENGTH(AH 2405 BK 2692)
	019315 FT		019315 FT 2 0 52048 0 00 0193+38 NORTH HOLLOW RD (SR1002 SEG 0010/0000) 0090/0000 LENGTH(AH 2692 BK 2861)
	016454 FT		016454 FT 2 0 52048 0 00 0164+77 0080/0000 LENGTH(AH 2861 BK 1477)
	014977 FT		0070/0495 BMS EN 52/4013/0070/0485 2 0 52048 0 00 0154+77 NORTH HOLLOW RUN 0070/0485 BMS BG 52/4013/0070/0485 014977 FT 2 0 52048 0 00 0150+00 0070/0000 LENGTH(AH 1477 BK 2392)
	012585 FT		012585 FT 2 0 52048 0 00 0125+87 0060/0000 LENGTH(AH 2392 BK 2758)
BURROWS RD (T397)	0050/2112	==	



EXTRACT DATE: 11/25/2024 ROADWAY MANAGEMENT SYSTEM PAGE NUMBER: 232  
PRINT DATE: 11/26/2024 SLD COUNTY/SR - ANNUAL PRINT COUNTY: POTTER

DIR: B TOTAL LEN: 7.182 MI. DIST: 02-6 SR: 4013  
LEFT MUN: SWEDEN T RIGHT MUN: SWEDEN T

009827 FT

009827 FT 2 0 52048 0 00 0098+29  
S 0050/0000 LENGTH(AH 2758 BK 2246)

007581 FT

0040/0426 SWEDEN  
007581 FT EULALIA T  
S 0040/0000 2 0 52048 0 00 0075+83  
LENGTH(AH 2246 BK 2666)

004915 FT

004915 FT 2 0 52048 0 00 0049+17  
S 0030/0000 LENGTH(AH 2666 BK 2417)

002498 FT

002498 FT 2 0 52048 0 00 0025+00  
S 0020/0000 LENGTH(AH 2417 BK 2498)  
EULALIA  
0010/2063 COUDERSPORT B

000000 FT

000000 FT 2 0 52048 0 00 0000+00  
NC HO LLOW RD  
SECOND ST  
INTER-BK (SR0006 SEG 0340/0000)  
INEZ RD  
(SR0872 SEG 0580/1796)  
MFC BEGIN = E  
S 0010/0000 LENGTH(AH 2498 BK 0000)

EXTRACT DATE: 11/25/2024 ROADWAY MANAGEMENT SYSTEM PAGE NUMBER: 231  
PRINT DATE: 11/26/2024 SLD COUNTY/SR - ANNUAL PRINT COUNTY: POTTER

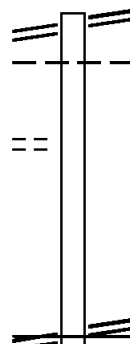
DIR: B TOTAL LEN: .295 MI. DIST: 02-6 SR: 4012  
LEFT MUN: SHARON T RIGHT MUN: SHARON T

PRESS AV 001555 FT  
(SR0044 SEG 1060/0683) 0010/1555

NICHOLS ST  
(BORO) 0010/0914

000000 FT

OSWAYO ST  
(SR4017 SEG 0134/0524) 0010/0000



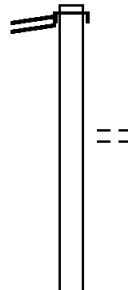
001555 FT PRESS AV  
0010/1555 (SR0044 SEG 1060/0683)  
SHARON  
0010/1524 SHINGLEHOUSE B

000000 FT 2 0 52008 1 00 0000+00  
SUNNYSIDE RD  
(SR4017 SEG 0134/0524)  
NC OSWAYO ST

MFC BEGIN = E  
0010/0000 LENGTH(AH 1555 BK 0000)

EXTRACT DATE: 11/25/2024 ROADWAY MANAGEMENT SYSTEM PAGE NUMBER: 230  
PRINT DATE: 11/26/2024 SLD COUNTY/SR - ANNUAL PRINT COUNTY: POTTER  
DIR: B TOTAL LEN: 5.364 MI. DIST: 02-6 SR: 4011  
LEFT MUN: ALLEGANY T RIGHT MUN: ALLEGANY T

ANDREWS SETTLEMENT RD 028324 FT  
(SR0244 SEG 0210/0957) 0110/3475



028324 FT  
INTER-AHD ANDREWS SETTLEMENT RD  
0110/3475 (SR0244 SEG 0210/0957)

0110/2185 SCOVILLE HILL RD  
(T415)

EXTRACT DATE: 11/25/2024 ROADWAY MANAGEMENT SYSTEM PAGE NUMBER: 229  
PRINT DATE: 11/26/2024 SLD COUNTY/SR - ANNUAL PRINT COUNTY: POTTER

DIR: B TOTAL LEN: 5.364 MI. DIST: 02-6 SR: 4011  
LEFT MUN: ALLEGANY T RIGHT MUN: ALLEGANY T

024849 FT

024849 FT 2 0 52021 0 01 0249+10  
VILLAGE: ANDREWS SETTLE  
S 0110/0000 LENGTH(AH 3475 BK 2585)

022264 FT

022264 FT 2 0 52021 0 01 0223+01  
S 0100/0000 LENGTH(AH 2585 BK 2239)

020025 FT

020025 FT 2 0 52021 0 01 0200+62  
S 0090/0000 LENGTH(AH 2239 BK 2718)

017307 FT

0080/1154 COWBURN RD  
(T359)  
017307 FT 2 0 52021 0 01 0173+42  
S 0080/0000 LENGTH(AH 2718 BK 2336)

014971 FT

014971 FT 2 0 52021 0 01 0150+06  
S 0070/0000 LENGTH(AH 2336 BK 1863)

2 0 52021 0 01 0131+43 013108 FT  
FOR SR 4008 AND 4011  
(SR4008 SEG 0070/2404) 0060/0000  
TO/FROM 4008/0070 SH  
(CONN) 0050/2641

013108 FT  
S 0060/0000 LENGTH(AH 1863 BK 3156)

EXTRACT DATE: 11/25/2024 ROADWAY MANAGEMENT SYSTEM PAGE NUMBER: 228  
PRINT DATE: 11/26/2024 SLD COUNTY/SR - ANNUAL PRINT COUNTY: POTTER

DIR: B TOTAL LEN: 5.364 MI. DIST: 02-6 SR: 4011  
LEFT MUN: ALLEGANY T RIGHT MUN: ALLEGANY T

009952 FT

009952 FT 2 0 52021 0 01 0099+87  
S 0050/0000 LENGTH(AH 3156 BK 2182)

007770 FT

007770 FT 2 0 52021 0 00 0077+46  
S 0040/0000 LENGTH(AH 2182 BK 2523)

005247 FT

0030/0014 BMS EN 52/4011/0030/0000  
005247 FT 2 0 52021 0 00 0052+23  
PEET BROOK  
BMSBG 52/4011/0030/0000  
S 0030/0000 LENGTH(AH 2523 BK 2629)  
TEUSCHER HILL RD  
0020/2058 (T401)

002618 FT

002618 FT 2 0 52021 0 00 0026+18  
S 0020/0000 LENGTH(AH 2629 BK 2618)

000000 FT

000000 FT 2 0 52021 0 00 0000+00  
VILLAGE: COLESBURG  
NC PEET BROOK RD  
GOLD RD  
(SR0049 SEG 0100/0000)  
MFC BEGIN = D

S 0010/0000 LENGTH(AH 2618 BK 0000)

EXTRACT DATE: 11/25/2024 ROADWAY MANAGEMENT SYSTEM PAGE NUMBER: 227  
PRINT DATE: 11/26/2024 SLD COUNTY/SR - ANNUAL PRINT COUNTY: POTTER

DIR: B TOTAL LEN: .677 MI. DIST: 02-6 SR: 4010  
LEFT MUN: SHINGLEHOUSE B RIGHT MUN: SHINGLEHOUSE B

NORTH STEVENS ST  
(BORO)

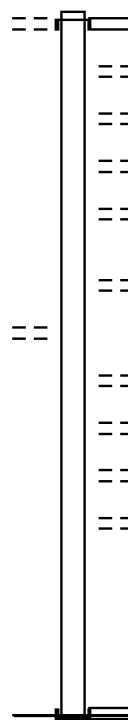
WOLCOTT ST  
(BORO)

003574 FT

0010/3574

0010/1641

000000 FT



003574 FT  
INTER-AHD

0010/3574

0010/3324

0010/3067

0010/2596

0010/2185

0010/1835

0010/1495

0010/1267

0010/0788

0010/0400

000000 FT

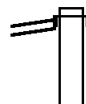
INTER-BK

0010/0000

HONEOYE ST  
(SR4021 SEG 0010/0847)  
STEVENS ST  
(SR4021 SEG 0010/0847)  
PALMER ST  
(BORO)  
ENGLAR ST  
(BORO)  
NORTH MILL ST  
(BORO)  
LYONS ST  
(BORO)  
HONEOYE ST  
NORTH PURITAN ST  
(BORO)  
N PLEASANT ST  
(BORO)  
MANLEY ST  
(BORO)  
NORTH UNION ST  
(BORO)  
NORTH LINCOLN ST  
(BORO)  
1 0 00236 7 00 0000+00  
HONEOYE ST  
OSWAYO ST  
(SR0044 SEG 1080/2087)  
CERES ST  
(SR0044 SEG 1080/2087)  
MFC BEGIN = D  
LENGTH(AH 3574 BK 0000)

EXTRACT DATE: 11/25/2024 ROADWAY MANAGEMENT SYSTEM PAGE NUMBER: 226  
PRINT DATE: 11/26/2024 SLD COUNTY/SR - ANNUAL PRINT COUNTY: POTTER  
DIR: B TOTAL LEN: 4.900 MI. DIST: 02-6 SR: 4009  
LEFT MUN: ALLEGANY T RIGHT MUN: ALLEGANY T

BRANCH RD 025870 FT  
(SR4008 SEG 0060/0000) 0100/2927



025870 FT  
INTER-AHD BRANCH RD  
0100/2927 (SR4008 SEG 0060/0000)

EXTRACT DATE: 11/25/2024 ROADWAY MANAGEMENT SYSTEM PAGE NUMBER: 225  
PRINT DATE: 11/26/2024 SLD COUNTY/SR - ANNUAL PRINT COUNTY: POTTER

DIR: B TOTAL LEN: 4.900 MI. DIST: 02-6 SR: 4009  
LEFT MUN: ALLEGANY T RIGHT MUN: ALLEGANY T

022943 FT

022943 FT 2 0 52037 0 00 0228+93  
S 0100/0000 LENGTH(AH 2927 BK 2234)

020709 FT

0090/0419 ALLEGANY  
HEBRON T  
020709 FT 2 0 52037 0 00 0206+37  
S 0090/0000 LENGTH(AH 2234 BK 2893)

DWIGHT RD  
(T350)

0080/0846  
017816 FT

==

017816 FT 2 0 52037 0 00 0177+65  
S 0080/0000 LENGTH(AH 2893 BK 2466)

015350 FT

015350 FT 2 0 52037 0 00 0153+20  
S 0070/0000 LENGTH(AH 2466 BK 2461)

012889 FT

012889 FT 2 0 52037 0 00 0128+80  
S 0060/0000 LENGTH(AH 2461 BK 2273)



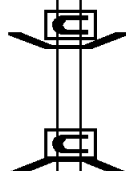
EXTRACT DATE: 11/25/2024 ROADWAY MANAGEMENT SYSTEM PAGE NUMBER: 224  
PRINT DATE: 11/26/2024 SLD COUNTY/SR - ANNUAL PRINT COUNTY: POTTER

DIR: B TOTAL LEN: 4.900 MI. DIST: 02-6 SR: 4009  
LEFT MUN: HEBRON T RIGHT MUN: HEBRON T

010616 FT

010616 FT 2 0 52037 0 00 0106+28  
S 0050/0000 LENGTH(AH 2273 BK 3030)

007586 FT



0040/0012 BMS EN 52/4009/0040/0001  
007586 FT 2 0 52037 0 00 0076+31  
BRIDGE CLOSED  
BAKER CREEK  
S 0040/0000 BMSBG 52/4009/0040/0001  
LENGTH(AH 3030 BK 2109)

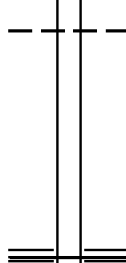
005477 FT

005477 FT 2 0 52037 0 00 0054+90  
S 0030/0000 LENGTH(AH 2109 BK 2978)

002499 FT

002499 FT 2 0 52037 0 00 0025+00  
S 0020/0000 LENGTH(AH 2978 BK 2499)

000000 FT



0010/1200 HEBRON EULALIA T  
000000 FT 2 0 52037 0 00 0000+00  
NC BAKER CREEK RD  
GOLD RD  
(SR0049 SEG 0020/1406)  
MFC BEGIN = E  
S 0010/0000 LENGTH(AH 2499 BK 0000)

EXTRACT DATE: 11/25/2024 ROADWAY MANAGEMENT SYSTEM PAGE NUMBER: 223  
PRINT DATE: 11/26/2024 SLD COUNTY/SR - ANNUAL PRINT COUNTY: POTTER

DIR: B TOTAL LEN: 3.511 MI. DIST: 02-6 SR: 4008  
LEFT MUN: ALLEGANY T RIGHT MUN: ALLEGANY T

PETE BROOK RD 018536 FT  
(SR4011 SEG 0060/0000) 0070/2404

016132 FT

LC TO BOWERS RD  
(CONN)  
BOWERS RD  
(T350)

0060/0492  
0060/0300  
013921 FT

011649 FT

018536 FT PETE BROOK RD  
0070/2404 (SR4011 SEG 0060/0000)  
0070/2203 FOR SR 4008 AND 4011  
(CONN)

016132 FT 2 0 52037 1 00 0022+76  
S 0070/0000 LENGTH(AH 2404 BK 2211)

013921 FT 2 0 52037 1 00 0000+00  
BAKER CREEK RD  
S 0060/0000 (SR4009 SEG 0100/2927)  
LENGTH(AH 2211 BK 2272)

011649 FT 2 0 52037 0 00 0280+15  
ALLEGANY  
S 0050/0000 HEBRON T  
LENGTH(AH 2272 BK 2330)

EXTRACT DATE: 11/25/2024 ROADWAY MANAGEMENT SYSTEM PAGE NUMBER: 222  
PRINT DATE: 11/26/2024 SLD COUNTY/SR - ANNUAL PRINT COUNTY: POTTER

DIR: B TOTAL LEN: 3.511 MI. DIST: 02-6 SR: 4008  
LEFT MUN: HEBRON T RIGHT MUN: HEBRON T

009319 FT	==	009319 FT 2 0 52037 0 00 0303+49 DWIGHT RD (T350)
		5 0040/0000 LENGTH(AH 2330 BK 2804)
006515 FT		006515 FT 2 0 52037 0 00 0331+33 5 0030/0000 LENGTH(AH 2804 BK 3082)
SUMMIT RD (T353)	==	0020/1495 BAILEY RD (T485)
0020/0912	==	
	<-->	SOUTH BRANCH OSWAYO CRK STRUCTURE LENGTH 9 FT 0020/0641 BMSID 52/4008/0020/0641
003433 FT		003433 FT 2 0 52037 0 00 0361+80 5 0020/0000 LENGTH(AH 3082 BK 3433)
000000 FT		000000 FT 2 0 52037 0 00 0396+70 COUDERSPORT PK (SR0044 SEG 0820/0000)
COUDERSPORT PK (SR0044 SEG 0820/0000)		NC BRANCH RD MFC BEGIN = E 5 0010/0000 LENGTH(AH 3433 BK 0000)

EXTRACT DATE: 11/25/2024 ROADWAY MANAGEMENT SYSTEM PAGE NUMBER: 221  
PRINT DATE: 11/26/2024 SLD COUNTY/SR - ANNUAL PRINT COUNTY: POTTER

DIR: B TOTAL LEN: 5.699 MI. DIST: 02-6 SR: 4007  
LEFT MUN: HEBRON T RIGHT MUN: HEBRON T

030091 FT

030091 FT  
INTER-AHD STEER BROOK RD  
(SR4006 SEG 0020/0000)  
WEST HEBRON RD  
0120/3244 (SR4006 SEG 0020/0000)

2 0 52054 0 00 0000+00 026847 FT  
(TBK) TRACY BROOK RD  
(T305) 0120/0000

026847 FT  
5 0120/0000 LENGTH(AH 3244 BK 2315)

024532 FT

024532 FT 2 0 52011 0 00 0244+91  
5 0110/0000 LENGTH(AH 2315 BK 2134)

CLARK HILL RD

EXTRACT DATE: 11/25/2024 ROADWAY MANAGEMENT SYSTEM PAGE NUMBER: 220  
PRINT DATE: 11/26/2024 SLD COUNTY/SR - ANNUAL PRINT COUNTY: POTTER

DIR: B TOTAL LEN: 5.699 MI. DIST: 02-6 SR: 4007  
LEFT MUN: HEBRON T RIGHT MUN: HEBRON T

(T304)

0100/0145

==

022398 FT

SNYDER RD  
(T335)  
0100/0114  
022398 FT 2 0 52011 0 00 0223+57  
5 0100/0000 LENGTH(AH 2134 BK 2785)

--

HEBRON  
EULALIA T  
0090/1043

019613 FT

019613 FT 2 0 52011 0 00 0195+72  
5 0090/0000 LENGTH(AH 2785 BK 2556)

==

GERHART DR  
(T501)  
0080/0656

017057 FT

017057 FT 2 0 52011 0 00 0170+16  
5 0080/0000 LENGTH(AH 2556 BK 2461)

==

NILES HILL RD  
(T336)  
0070/1301

014596 FT

014596 FT 2 0 52011 0 00 0145+43  
5 0070/0000 LENGTH(AH 2461 BK 2467)

><

DIGMAN RUN  
STRUCTURE LENGTH 9 FT  
0060/1781 BMSID 52/4007/0060/1781

012129 FT

012129 FT 2 0 52011 0 00 0120+76  
5 0060/0000 LENGTH(AH 2467 BK 2281)

EXTRACT DATE: 11/25/2024 ROADWAY MANAGEMENT SYSTEM PAGE NUMBER: 219  
PRINT DATE: 11/26/2024 SLD COUNTY/SR - ANNUAL PRINT COUNTY: POTTER

DIR: B TOTAL LEN: 5.699 MI. DIST: 02-6 SR: 4007  
LEFT MUN: EULALIA T RIGHT MUN: EULALIA T

WEST BRANCH DINGMAN RD  
(T334)

009848 FT

0050/0018 BMS EN 52/4007/0050/0000  
009848 FT 2 0 52011 0 00 0098+06  
DINGMAN RUN  
BMSBG 52/4007/0050/0000  
5 0050/0000 LENGTH(AH 2281 BK 3586)

006262 FT

0040/0022 BMS EN 52/4007/0040/0000  
006262 FT 2 0 52011 0 00 0062+37  
DINGMAN RUN  
BMSBG 52/4007/0040/0000  
5 0040/0000 LENGTH(AH 3586 BK 2504)

003758 FT

003758 FT 2 0 52011 0 00 0037+49  
5 0030/0000 LENGTH(AH 2504 BK 2371)

001387 FT

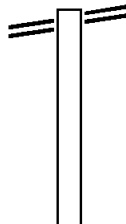
0020/0238 EULALIA  
001387 FT COUDERSPORT B  
5 0020/0000 2 0 52011 0 00 0013+78  
LENGTH(AH 2371 BK 1387)  
PARKVIEW ST  
0010/0985 (BORO)

000000 FT

000000 FT 2 0 52011 0 00 0000+00  
NC DINGMAN RUN RD  
PORT ALLEGANY RD  
(SR0006 SEG 0220/1224)  
MFC BEGIN = D  
5 0010/0000 LENGTH(AH 1387 BK 0000)

EXTRACT DATE: 11/25/2024 ROADWAY MANAGEMENT SYSTEM PAGE NUMBER: 218  
PRINT DATE: 11/26/2024 SLD COUNTY/SR - ANNUAL PRINT COUNTY: POTTER  
DIR: B TOTAL LEN: 2.492 MI. DIST: 02-6 SR: 4006  
LEFT MUN: HEBRON T RIGHT MUN: HEBRON T

COUDERSPORT PK 013160 FT  
(SR0044 SEG 0760/0431) 0050/3157



013160 FT COUDERSPORT PK  
0050/3157 (SR0044 SEG 0760/0431)

EXTRACT DATE: 11/25/2024 ROADWAY MANAGEMENT SYSTEM PAGE NUMBER: 217  
PRINT DATE: 11/26/2024 SLD COUNTY/SR - ANNUAL PRINT COUNTY: POTTER

DIR: B TOTAL LEN: 2.492 MI. DIST: 02-6 SR: 4006  
LEFT MUN: HEBRON T RIGHT MUN: HEBRON T

	010003 FT			010003 FT 2 0 52036 0 00 0099+70 [S] 0050/0000 LENGTH(AH 3157 BK 3239)
	006764 FT			006764 FT 2 0 52036 0 00 0067+18 [S] 0040/0000 LENGTH(AH 3239 BK 3178)
LC FOR RIDGE RD (CONN)	0030/2639	==		
RIDGE RD (T302)	0030/2273	==		
MAPLE RIDGE RD (T547)	0030/1869	==	==	0030/1869 SHELDON HOLLOW RD (T303)
	003586 FT			003586 FT 2 0 52036 0 00 0035+27 [S] 0030/0000 LENGTH(AH 3178 BK 2537)
	001049 FT			001049 FT 2 0 52036 0 00 0010+00 DINGMAN RUN RD (SR4007 SEG 0120/3244) NC WEST HEBRON RD MFC BEGIN = E [S] 0020/0000 LENGTH(AH 2537 BK 1049)
	000000 FT			000000 FT 2 0 52036 0 00 0000+00 NC STEER BROOK RD WHITNEY CREEK RD (SR4005 SEG 0130/0000) INTER-BK WHITNEY CREEK RD (SR4005 SEG 0130/0000) MFC BEGIN = D [S] 0010/0000 LENGTH(AH 1049 BK 0000)



EXTRACT DATE: 11/25/2024 ROADWAY MANAGEMENT SYSTEM PAGE NUMBER: 216  
PRINT DATE: 11/26/2024 SLD COUNTY/SR - ANNUAL PRINT COUNTY: POTTER

DIR: B TOTAL LEN: 10.846 MI. DIST: 02-6 SR: 4005  
LEFT MUN: HEBRON T RIGHT MUN: HEBRON T

	057268 FT		057268 FT COUDERSPORT PK 0230/1706 (SR0044 SEG 0890/0000)
			0230/0786 BMS EN 52/4005/0230/0732 2 0 52010 0 00 0562+86
			SOUTH BRANCH OSWAYO CR
		0230/0732	BMSBG 52/4005/0230/0732
	055562 FT		055562 FT 2 0 52010 0 00 0555+54
		0230/0000	LENGTH(AH 1706 BK 2511)
			0220/1005 BMS EN 52/4005/0220/0992 2 0 52010 0 00 0540+23
			WEST BR. WHITNEY CREEK
		0220/0992	BMSBG 52/4005/0220/0992
CASTLE HOLLOW RD (T344)	0220/0854		
	053051 FT		053051 FT 2 0 52010 0 00 0530+36
		0220/0000	LENGTH(AH 2511 BK 2721)
			050330 FT 2 0 52010 0 00 0503+15
	050330 FT	0210/0000	LENGTH(AH 2721 BK 2348)

EXTRACT DATE: 11/25/2024 ROADWAY MANAGEMENT SYSTEM PAGE NUMBER: 215  
PRINT DATE: 11/26/2024 SLD COUNTY/SR - ANNUAL PRINT COUNTY: POTTER

DIR: B TOTAL LEN: 10.846 MI. DIST: 02-6 SR: 4005  
LEFT MUN: HEBRON T RIGHT MUN: HEBRON T

047982 FT

047982 FT 2 0 52010 0 00 0479+65  
S 0200/0000 LENGTH(AH 2348 BK 2198)

045784 FT

045784 FT 2 0 52010 0 00 0457+47  
S 0190/0000 LENGTH(AH 2198 BK 2768)

LC TO/FROM T545 RD  
(CONN)  
0180/1923 WHITNEY CREEK RD  
0180/1569 (T545)

043016 FT

043016 FT 2 0 52010 0 00 0429+79  
S 0180/0000 LENGTH(AH 2768 BK 2253)

040763 FT

040763 FT 2 0 52010 0 00 0407+26  
S 0170/0000 LENGTH(AH 2253 BK 2902)

037861 FT

037861 FT 2 0 52010 0 00 0378+44  
S 0160/0000 LENGTH(AH 2902 BK 2209)

EXTRACT DATE: 11/25/2024 ROADWAY MANAGEMENT SYSTEM PAGE NUMBER: 214  
PRINT DATE: 11/26/2024 SLD COUNTY/SR - ANNUAL PRINT COUNTY: POTTER

DIR: B TOTAL LEN: 10.846 MI. DIST: 02-6 SR: 4005  
LEFT MUN: HEBRON T RIGHT MUN: HEBRON T

	035652 FT				035652 FT 2 0 52010 0 00 0356+35 S 0150/0000 LENGTH(AH 2209 BK 2776)
CASTLE HOLLOW RD (T344)	0140/1757	==	==	0140/1757	MAPLE RIDGE RD (T547)
	032876 FT				032876 FT 2 0 52010 0 00 0328+59 S 0140/0000 LENGTH(AH 2776 BK 2504)
LC TO/FROM CARLEY HILL (CONN)	0130/0673	==			
CARLEY HILL RD (T306)	0130/0544	==			
	030372 FT			0130/0194	BMS EN 52/4005/0130/0184 2 0 52010 0 00 0305+13 E. BRANCH FISHING CREEK
				0130/0184	BMS BG 52/4005/0130/0184 030372 FT 2 0 52010 0 00 0303+77
					VILLAGE: HEBRON STEER BROOK RD (SR4006 SEG 0010/0000)
				S 0130/0000	LENGTH(AH 2504 BK 2864)
	027508 FT				027508 FT 2 0 52010 0 00 0275+41 S 0120/0000 LENGTH(AH 2864 BK 2232)
	025276 FT				025276 FT 2 0 52010 0 00 0253+09 NC WHITNEY CREEK RD
				S 0110/0000	LENGTH(AH 2232 BK 2903)

EXTRACT DATE: 11/25/2024 ROADWAY MANAGEMENT SYSTEM PAGE NUMBER: 213  
PRINT DATE: 11/26/2024 SLD COUNTY/SR - ANNUAL PRINT COUNTY: POTTER

DIR: B TOTAL LEN: 10.846 MI. DIST: 02-6 SR: 4005  
LEFT MUN: HEBRON T RIGHT MUN: HEBRON T

		==	0100/2221	(TBK) TRACY BROOK RD (T305)
022373 FT			022373 FT 2 0 52010 0 00 0224+06 S 0100/0000 LENGTH(AH 2903 BK 2337)	
		--	0090/0738	HEBRON CLARA T
020036 FT			020036 FT 2 0 52010 0 00 0200+69 S 0090/0000 LENGTH(AH 2337 BK 2666)	
		--	017370 FT	017370 FT 2 0 52010 0 00 0174+03 S 0080/0000 LENGTH(AH 2666 BK 2191) CLARA
			0070/1880	ROULETTE T
RAVIN HILL RD (T334)		==	0070/0958	
		==	0070/0591	POTTER CO GAME CLUB RD (T333)
			0070/0480	BMSBN 52/4005/0070/0465 2 0 52010 0 00 0156+11 BRANCH FISHING CREEK
015179 FT			0070/0465	BMSBG 52/4005/0070/0465 015179 FT 2 0 52010 0 00 0152+12 S 0070/0000 LENGTH(AH 2191 BK 2898)

EXTRACT DATE: 11/25/2024 ROADWAY MANAGEMENT SYSTEM PAGE NUMBER: 212  
PRINT DATE: 11/26/2024 SLD COUNTY/SR - ANNUAL PRINT COUNTY: POTTER

DIR: B TOTAL LEN: 10.846 MI. DIST: 02-6 SR: 4005  
LEFT MUN: ROULETTE T RIGHT MUN: ROULETTE T

012281 FT

012281 FT 2 0 52010 0 00 0123+14  
S 0060/0000 LENGTH(AH 2898 BK 2332)

009949 FT

009949 FT 2 0 52010 0 00 0099+82  
S 0050/0000 LENGTH(AH 2332 BK 2337)

007612 FT

007612 FT 2 0 52010 0 00 0076+45  
S 0040/0000 LENGTH(AH 2337 BK 2431)

005181 FT

005181 FT 2 0 52010 0 00 0051+81  
S 0030/0000 LENGTH(AH 2431 BK 2745)

ATKINS RD  
(T322)

0020/0941

002436 FT

002436 FT 2 0 52010 0 00 0024+36  
S 0020/0000 LENGTH(AH 2745 BK 2436)

2 0 52010 0 00 0000+00 000000 FT  
WEST FISHING CREEK RD  
(T530) 0010/0000

NC FISHING CREEK RD  
INTER-BK FISHING CREEK RD  
000000 FT (SR4003 SEG 0040/2188)  
MFC BEGIN = D  
S 0010/0000 LENGTH(AH 2436 BK 0000)

EXTRACT DATE: 11/25/2024 ROADWAY MANAGEMENT SYSTEM PAGE NUMBER: 211  
PRINT DATE: 11/26/2024 SLD COUNTY/SR - ANNUAL PRINT COUNTY: POTTER  
DIR: B TOTAL LEN: .000 MI. DIST: 02-6 SR: 4004  
LEFT MUN: CLARA T RIGHT MUN: CLARA T

000000 FT  
000000 FT

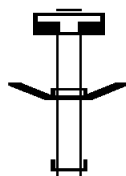


000000 FT  
7020/0000 LENGTH(AH 3837 BK 1920)  
000000 FT  
7010/0000 LENGTH(AH 1920 BK 0000)

EXTRACT DATE: 11/25/2024 ROADWAY MANAGEMENT SYSTEM PAGE NUMBER: 210  
 PRINT DATE: 11/26/2024 SLD COUNTY/SR - ANNUAL PRINT COUNTY: POTTER  
 DIR: B TOTAL LEN: .966 MI. DIST: 02-6 SR: 4003  
 LEFT MUN: CLARA T RIGHT MUN: CLARA T

005099 FT

005036 FT



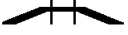















005099 FT  
 7234/0000

INTER-AHD  
 0230/0063  
 005036 FT  
 INTER-BK

LENGTH(AH 1274 BK 0063)  
 BMSEN 52/4003/0230/0000  
 CLARA RD  
 (T531)  
 2 0 52009 0 01 0541+98  
 CLARA RD  
 (T531)

EXTRACT DATE: 11/25/2024 ROADWAY MANAGEMENT SYSTEM PAGE NUMBER: 209  
PRINT DATE: 11/26/2024 SLD COUNTY/SR - ANNUAL PRINT COUNTY: POTTER

DIR: B TOTAL LEN: .966 MI. DIST: 02-6 SR: 4003  
LEFT MUN: CLARA T RIGHT MUN: CLARA T

			CLARA CREEK
			BMSBG 52/4003/0230/0000
			LENGTH(AH 0063 BK 1134)
005036 FT		5 0230/0000	
		005036 FT	
005036 FT		7230/0000	LENGTH(AH 1134 BK 3386)
		005036 FT	
		7220/0000	LENGTH(AH 3386 BK 0029)
		INTER-AHD	BMSBG 52/4003/0214/0000
		0214/0029	CLARA RD
005007 FT		005007 FT	(T531)
		INTER-BK	2 0 52009 0 00 0481+02
			CLARA RD
			(T531)
			BRADLEY RUN
			BMSBG 52/4003/0214/0000
005007 FT		5 0214/0000	LENGTH(AH 0029 BK 0910)
		005007 FT	
		7212/0000	LENGTH(AH 0910 BK 0028)
		INTER-AHD	BMSBG 52/4003/0212/0000
		0212/0028	CLARA RD
004979 FT		004979 FT	(T531)
		INTER-BK	2 0 52009 0 00 0471+54
			CLARA RD
			(T531)
			BRADLEY RUN
			BMSBG 52/4003/0212/0000
004979 FT		5 0212/0000	LENGTH(AH 0028 BK 1284)
		004979 FT	
		7210/0000	LENGTH(AH 1284 BK 0018)
004979 FT		004979 FT	
		7208/0000	LENGTH(AH 0018 BK 1486)
004979 FT		004979 FT	
		7200/0000	LENGTH(AH 1486 BK 2147)
004979 FT		004979 FT	
		7194/0000	LENGTH(AH 2147 BK 0027)
		INTER-AHD	BMSBG 52/4003/0190/0000
		0190/0027	CLARA RD
004952 FT		004952 FT	(T531)
		NC	2 0 52009 0 00 0422+02
		INTER-BK	CLARA RD
			CLARA RD
			(T531)
			BRADLEY RUN
			BMSBG 52/4003/0190/0000
004952 FT		5 0190/0000	LENGTH(AH 0027 BK 0528)
		004952 FT	
		7190/0000	LENGTH(AH 0528 BK 2721)
004952 FT		004952 FT	
		7180/0000	LENGTH(AH 2721 BK 2413)
004952 FT		004952 FT	



EXTRACT DATE: 11/25/2024 ROADWAY MANAGEMENT SYSTEM PAGE NUMBER: 208  
PRINT DATE: 11/26/2024 SLD COUNTY/SR - ANNUAL PRINT COUNTY: POTTER

DIR: B TOTAL LEN: .966 MI. DIST: 02-6 SR: 4003  
LEFT MUN: ROULETTE T RIGHT MUN: ROULETTE T

004952 FT

004952 FT

004952 FT

004952 FT

004952 FT

004952 FT

004952 FT

004952 FT

004952 FT

004952 FT

004952 FT

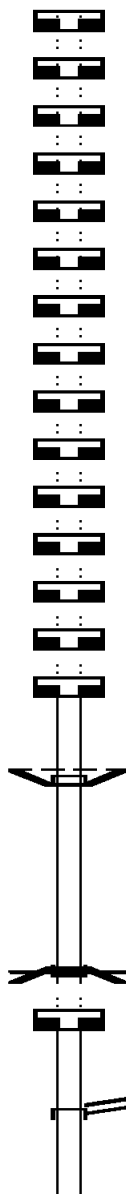
004952 FT

004952 FT

004952 FT

004896 FT

004896 FT



7170/0000 LENGTH(AH 2413 BK 2567)

004952 FT

7160/0000 LENGTH(AH 2567 BK 2548)

004952 FT

7150/0000 LENGTH(AH 2548 BK 2313)

004952 FT

7140/0000 LENGTH(AH 2313 BK 2526)

004952 FT

7130/0000 LENGTH(AH 2526 BK 2362)

004952 FT

7120/0000 LENGTH(AH 2362 BK 0408)

004952 FT

7114/0000 LENGTH(AH 0408 BK 0025)

004952 FT

7112/0000 LENGTH(AH 0025 BK 2319)

004952 FT

7110/0000 LENGTH(AH 2319 BK 3014)

004952 FT

7100/0000 LENGTH(AH 3014 BK 2506)

004952 FT

7090/0000 LENGTH(AH 2506 BK 1862)

004952 FT

7080/0000 LENGTH(AH 1862 BK 2626)

004952 FT

7070/0000 LENGTH(AH 2626 BK 2255)

004952 FT

7060/0000 LENGTH(AH 2255 BK 0346)

004952 FT

7054/0000 LENGTH(AH 0346 BK 0056)

BMSSEN 52/4003/0052/0000

INTER-AHD WEST FISHING CREEK RD

(T530)

0052/0056 ROULETTE T

004896 FT 2 0 52009 0 00 0082+64

NC WE ST FISHING CREEK RD

INTER-BK WEST FISHING CREEK RD

(T530)

FISHING CREEK

BMSBG 52/4003/0052/0000

MFC BEGIN = E

5 0052/0000 LENGTH(AH 0056 BK 2467)

004896 FT

7050/0000 LENGTH(AH 2467 BK 2188)

INTER-AHD WEST FISHING CREEK RD

(T530)

FISHING CREEK RD

0040/2188 (SR4005 SEG 0010/0000)

EXTRACT DATE: 11/25/2024 ROADWAY MANAGEMENT SYSTEM PAGE NUMBER: 207  
PRINT DATE: 11/26/2024 SLD COUNTY/SR - ANNUAL PRINT COUNTY: POTTER

DIR: B TOTAL LEN: .966 MI. DIST: 02-6 SR: 4003  
LEFT MUN: ROULETTE T RIGHT MUN: ROULETTE T

002708 FT

002708 FT 2 0 52009 0 00 0036+01  
5 0040/0000 LENGTH(AH 2188 BK 2581)

000127 FT

000127 FT 2 0 52009 0 00 0010+20  
GRAND ARMY OF THE REPU  
(SR0006 SEG 0060/0712)  
INTER-BK (TBK) FISHING CREEK RD  
(T406)

000127 FT

5 0030/0000 MFC BEGIN = D  
000127 FT LENGTH(AH 2581 BK 0571)  
7024/0000 LENGTH(AH 0571 BK 0013)  
BMSBN 52/4003/0022/0000

000114 FT

INTER-AHD FISHING CREEK RD  
0022/0013 (T406)  
000114 FT 2 0 52009 0 00 0004+40  
NC FISHING CREEK RD  
INTER-BK FISHING CREEK RD  
(T406)

000114 FT

5 0022/0000 BRANCH FISHING CREEK  
000114 FT BMSBG 52/4003/0022/0000  
7020/0000 LENGTH(AH 0013 BK 0439)

000114 FT

000114 FT LENGTH(AH 0787 BK 0114)  
7014/0000 BMSBN 52/4003/0012/0000  
INTER-AHD POMEROY ST  
(T405)

000000 FT

0012/0114 2 0 52009 1 00 0009+06  
000000 FT VILLAGE: ROULETTE  
NC POMEROY ST  
INTER-BK POMEROY ST  
(T405)

000000 FT

5 0012/0000 BRIDGE CLOSED  
000000 FT ALLEGHENY RIVER  
7010/0000 BMSBG 52/4003/0012/0000  
LENGTH(AH 0114 BK 0098)  
LENGTH(AH 0098 BK 0000)

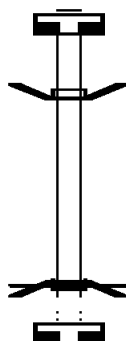
EXTRACT DATE: 11/25/2024 ROADWAY MANAGEMENT SYSTEM PAGE NUMBER: 206  
PRINT DATE: 11/26/2024 SLD COUNTY/SR - ANNUAL PRINT COUNTY: POTTER

DIR: B TOTAL LEN: .014 MI. DIST: 02-6 SR: 4002  
LEFT MUN: COUDERSPORT B RIGHT MUN: COUDERSPORT B

000075 FT

000000 FT

000000 FT



000075 FT  
7014/0000 LENGTH(AH 0440 BK 0075)  
BMSSEN 52/4002/0012/0000  
INTER-AHD AVENUE A RD  
0012/0075 (BORO)  
000000 FT 2 0 52058 0 00 0005+47  
NC AVENUE A RD  
INTER-BK AVENUE A RD  
(BORO)  
ALLEGHENY RIVER  
BMSBG 52/4002/0012/0000  
MFC BEGIN = E  
5 0012/0000 LENGTH(AH 0075 BK 0411)  
000000 FT  
7010/0000 LENGTH(AH 0411 BK 0000)

EXTRACT DATE: 11/25/2024 ROADWAY MANAGEMENT SYSTEM PAGE NUMBER: 205  
PRINT DATE: 11/26/2024 SLD COUNTY/SR - ANNUAL PRINT COUNTY: POTTER

DIR: B TOTAL LEN: 5.673 MI. DIST: 02-6 SR: 4001  
LEFT MUN: PLEASANT VALLEY T RIGHT MUN: PLEASANT VALLEY T

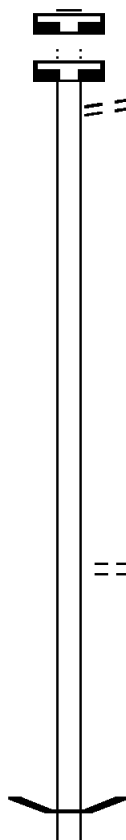
029956 FT

029956 FT

028507 FT

026032 FT

023349 FT



029956 FT  
7150/0000 LENGTH(AH 2341 BK 1717)  
029956 FT  
7140/0000 LENGTH(AH 1717 BK 1449)  
KIO HOLLOW RD  
0130/1449 (T522)

028507 FT 2 0 52006 0 02 0285+75  
S 0130/0000 LENGTH(AH 1449 BK 2475)

026032 FT 2 0 52006 0 02 0261+00  
S 0120/0000 LENGTH(AH 2475 BK 2683)

0110/1459 WEIMER HOLLOW RD  
(T342)

023349 FT 2 0 52006 0 02 0234+17  
S 0110/0000 LENGTH(AH 2683 BK 2265)

0100/0751 BMSEN 52/4001/0100/0728  
2 0 52006 0 01 0217+89

EXTRACT DATE: 11/25/2024 ROADWAY MANAGEMENT SYSTEM PAGE NUMBER: 204  
PRINT DATE: 11/26/2024 SLD COUNTY/SR - ANNUAL PRINT COUNTY: POTTER

DIR: B TOTAL LEN: 5.673 MI. DIST: 02-6 SR: 4001  
LEFT MUN: PLEASANT VALLEY T RIGHT MUN: PLEASANT VALLEY T

021084 FT

BECKWITH HOLLOW  
0100/0728 BMSBG 52/4001/0100/0728  
021084 FT 2 0 52006 0 01 0211+24  
5 0100/0000 LENGTH(AH 2265 BK 2638)  
0090/2246 BMSBG 52/4001/0090/2192  
2 0 52006 0 01 0206+28  
SARTWELL CREEK  
0090/2192 BMSBG 52/4001/0090/2192  
BRANCH SARTWELL CREEK  
STRUCTURE LENGTH 10 FT  
0090/1789 BMSID 52/4001/0090/1789

018446 FT

018446 FT 2 0 52006 0 01 0184+86  
5 0090/0000 LENGTH(AH 2638 BK 2410)  
0080/1491 BMSBG 52/4001/0080/1470  
2 0 52006 0 01 0174+93  
BEAR CREEK  
0080/1470 BMSBG 52/4001/0080/1470

016036 FT

016036 FT 2 0 52006 0 01 0160+76  
5 0080/0000 LENGTH(AH 2410 BK 1955)

014081 FT

014081 FT 2 0 52006 0 00 0141+21  
5 0070/0000 LENGTH(AH 1955 BK 1540)

012541 FT

0060/0620 BMSBG 52/4001/0060/0610  
2 0 52006 0 00 0131+66  
TRIB SARTWELL CREEK  
0060/0610 BMSBG 52/4001/0060/0610  
012541 FT 2 0 52006 0 00 0125+56  
5 0060/0000 LENGTH(AH 1540 BK 2792)

EXTRACT DATE: 11/25/2024 ROADWAY MANAGEMENT SYSTEM PAGE NUMBER: 203  
PRINT DATE: 11/26/2024 SLD COUNTY/SR - ANNUAL PRINT COUNTY: POTTER

DIR: B TOTAL LEN: 5.673 MI. DIST: 02-6 SR: 4001  
LEFT MUN: PLEASANT VALLEY T RIGHT MUN: PLEASANT VALLEY T

			PLEASANT VALLEY			
009749 FT	0050/0083	ROULETTE T				
	009749 FT	2 0 52006 0 00	0097+64			
	0050/0000	LENGTH(AH 2792 BK 1972)				
007777 FT	007777 FT	2 0 52006 0 00	0077+75			
	0040/0000	LENGTH(AH 1972 BK 2860)				
004917 FT	004917 FT	2 0 52006 0 00	0049+15			
	0030/0000	LENGTH(AH 2860 BK 2130)				
002787 FT	002787 FT	2 0 52006 0 00	0027+85			
		HANSON HOLLOW RD				
		(T325)				
	0020/0000	LENGTH(AH 2130 BK 2787)				
000000 FT	000000 FT	2 0 52006 0 00	0000+00			
	NC SA	VILLAGE: BURTSVILLE				
	INTER-BK	SARTWELL CREEK RD				
		(SR1021 SEG 0010/1179)				
		MFC BEGIN = D				
		BK-MCKEAN	(42)			
	0010/0000	LENGTH(AH 2787 BK 0000)				

EXTRACT DATE: 11/25/2024 ROADWAY MANAGEMENT SYSTEM PAGE NUMBER: 202  
PRINT DATE: 11/26/2024 SLD COUNTY/SR - ANNUAL PRINT COUNTY: POTTER  
DIR: B TOTAL LEN: .000 MI. DIST: 02-6 SR: 3019  
LEFT MUN: COUDERSPORT B RIGHT MUN: COUDERSPORT B

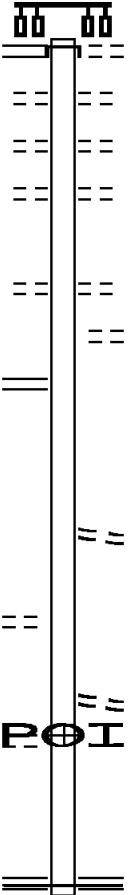
000000 FT



000000 FT  
7010/0000 LENGTH(AH 0480 BK 0000)

EXTRACT DATE: 11/25/2024 ROADWAY MANAGEMENT SYSTEM PAGE NUMBER: 201  
PRINT DATE: 11/26/2024 SLD COUNTY/SR - ANNUAL PRINT COUNTY: POTTER

DIR: B TOTAL LEN: .809 MI. DIST: 02-6 SR: 3017  
LEFT MUN: COUDERSPORT B RIGHT MUN: COUDERSPORT B

	004273 FT		004273 FT	
CHESTNUT ST (SR0006 SEG 0250/1092)	0030/1308		INTER-AHD MAIN ST (SR0006 SEG 0250/1092) CHESTNUT ST (BORO)	
			0030/1308	BEECH ST (BORO)
			0030/0993	CHERRY ST (BORO)
			0030/0654	PINE ST (BORO)
	002965 FT		0030/0332	(BORO)
			002965 FT	1 0 00101 7 00 0012+86 SPRUCE ST (BORO)
			0030/0000	LENGTH (AH 1308 BK 0983) LOCUST ST (BORO)
LOCUST ST (SR3017 SEG 0010/0000)	0020/0658		0020/0684	
	001982 FT			
			001982 FT	1 0 00101 7 00 0023+00 NC MAIN ST MAIN ST (BORO)
			0020/0000	LENGTH (AH 0983 BK 1982) NC LARCH ST
PADOT MAINT OFFICE 2-6 (GOVT)	0010/0847			
			0010/0655	NC VINE ST VINE ST ET (BORO)
PADOT MAINT OFFICE 2-6 (GOVT)	0010/0199		0010/0199	(APRA) PADOT MAINT OFFI
	000000 FT		000000 FT	1 0 00101 7 01 0043+15 NC LOCUST ST MAIN ST (SR3017 SEG 0020/0658) MFC BEGIN = E
			0010/0000	LENGTH (AH 1982 BK 0000)



EXTRACT DATE: 11/25/2024 ROADWAY MANAGEMENT SYSTEM PAGE NUMBER: 200  
PRINT DATE: 11/26/2024 SLD COUNTY/SR - ANNUAL PRINT COUNTY: POTTER  
DIR: B TOTAL LEN: 3.756 MI. DIST: 02-6 SR: 3015  
LEFT MUN: COUDERSPORT B RIGHT MUN: COUDERSPORT B

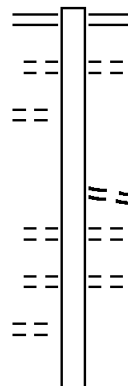
CARTEE ST  
(BORO)

CHESTNUT ST  
(BORO)

019830 FT

0160/2684

0160/1359



019830 FT MAIN ST  
0160/3343 (SR0006 SEG 0260/0663)  
0160/3016 (BORO) S EAST ST

NC ALLEGANY AV  
0160/2352 (BORO) ALLEGHENY AV  
0160/2028 (BORO) OAK ST  
0160/1698 (BORO) MAPLE ST

EXTRACT DATE: 11/25/2024 ROADWAY MANAGEMENT SYSTEM PAGE NUMBER: 199  
PRINT DATE: 11/26/2024 SLD COUNTY/SR - ANNUAL PRINT COUNTY: POTTER

DIR: B TOTAL LEN: 3.756 MI. DIST: 02-6 SR: 3015  
LEFT MUN: COUDERSPORT B RIGHT MUN: COUDERSPORT B

016487 FT

016487 FT 2 0 52005 0 00 0365+28  
S 0160/0000 LENGTH(AH 3343 BK 1371)

015116 FT

015116 FT 2 0 52005 0 00 0351+57  
NC BORIE ST  
S 0150/0000 LENGTH(AH 1371 BK 2801)

0140/1416 COUDERSPORT  
EULALIA T

012315 FT

012315 FT 2 0 52005 0 00 0323+50  
NC DUTCH HILL RD  
S 0140/0000 LENGTH(AH 2801 BK 2312)

010003 FT

010003 FT 2 0 52005 0 00 0300+38  
S 0130/0000 LENGTH(AH 2312 BK 2621)

VADER HILL RD  
(T327)

0120/1674 ==

007382 FT

007382 FT 2 0 52005 0 00 0273+98  
S 0120/0000 LENGTH(AH 2621 BK 2378)

005004 FT

005004 FT 2 0 52005 0 00 0250+17  
S 0110/0000 LENGTH(AH 2378 BK 2641)

EXTRACT DATE: 11/25/2024 ROADWAY MANAGEMENT SYSTEM PAGE NUMBER: 198  
PRINT DATE: 11/26/2024 SLD COUNTY/SR - ANNUAL PRINT COUNTY: POTTER

DIR: B TOTAL LEN: 3.756 MI. DIST: 02-6 SR: 3015  
LEFT MUN: EULALIA T RIGHT MUN: EULALIA T

	002363 FT		002363 FT	2 0 52005 0 00 0223+76
				EULALIA
				HOMER T
			5 0100/0000	LENGTH(AH 2641 BK 2346)
	000017 FT		000017 FT	2 0 52005 0 00 0200+30
				DUTCH HILL RD
				(SR0872 SEG 0500/2027)
				NC IN EZ RD
			INTER-BK	SOUTHWOODS RD
				(T301)
DUTCH HILL RD	0090/0000		5 0090/0000	LENGTH(AH 2346 BK 2330)
(SR0872 SEG 0500/2027)	000017 FT		000017 FT	
	000017 FT		7080/0000	LENGTH(AH 2330 BK 1983)
			000017 FT	
			7074/0000	LENGTH(AH 1983 BK 0017)
				BMSBN 52/3015/0072/0000
			INTER-AHD	SOUTHWOODS RD
			0072/0017	(T301)
	000000 FT		000000 FT	2 0 52005 0 00 0156+97
				NC HE ITH RD
			INTER-BK	SOUTHWOODS RD
				(T301)
				BAKER HOLLOW BRANCH
				BMSBG 52/3015/0072/0000
	000000 FT		5 0072/0000	LENGTH(AH 0017 BK 0349)
			000000 FT	
	000000 FT		7070/0000	LENGTH(AH 0349 BK 3077)
			000000 FT	
	000000 FT		7062/0000	LENGTH(AH 3077 BK 0022)
			000000 FT	
	000000 FT		7060/0000	LENGTH(AH 0022 BK 1771)
			000000 FT	
	000000 FT		7050/0000	LENGTH(AH 1771 BK 3161)
			000000 FT	
	000000 FT		7040/0000	LENGTH(AH 3161 BK 2623)
			000000 FT	
	000000 FT		7030/0000	LENGTH(AH 2623 BK 2256)
			000000 FT	
	000000 FT		7020/0000	LENGTH(AH 2256 BK 2441)
			000000 FT	
	000000 FT		7010/0000	LENGTH(AH 2441 BK 0000)

EXTRACT DATE: 11/25/2024 ROADWAY MANAGEMENT SYSTEM PAGE NUMBER: 197  
PRINT DATE: 11/26/2024 SLD COUNTY/SR - ANNUAL PRINT COUNTY: POTTER

DIR: B TOTAL LEN: .016 MI. DIST: 02-6 SR: 3013  
LEFT MUN: COUDERSPORT B RIGHT MUN: COUDERSPORT B

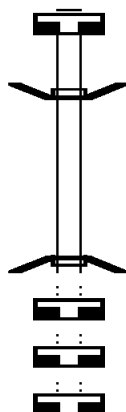
000087 FT

000000 FT

000000 FT

000000 FT

000000 FT



000087 FT

7034/0000

INTER-AHD

0032/0087

000000 FT

NC TO

INTER-BK

5

0032/0000

000000 FT

7030/0000

000000 FT

7020/0000

000000 FT

7010/0000

LENGTH(AH 0216 BK 0087)

BMSBN 52/3013/0032/0000

TOLES HOLLOW RD

(T325)

2 0 52062 0 00 0003+02

TOLES HOLLOW RD

(BORO)

ALLEGHENY RIVER

BMSBG 52/3013/0032/0000

LENGTH(AH 0087 BK 0044)

LENGTH(AH 0044 BK 2649)

LENGTH(AH 2649 BK 3342)

LENGTH(AH 3342 BK 0000)

EXTRACT DATE: 11/25/2024 ROADWAY MANAGEMENT SYSTEM PAGE NUMBER: 196  
PRINT DATE: 11/26/2024 SLD COUNTY/SR - ANNUAL PRINT COUNTY: POTTER

DIR: B TOTAL LEN: .013 MI. DIST: 02-6 SR: 3011  
LEFT MUN: EULALIA T RIGHT MUN: EULALIA T

000067 FT

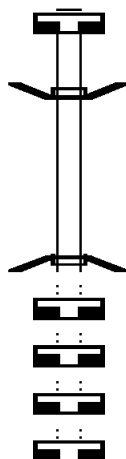
000000 FT

000000 FT

000000 FT

000000 FT

000000 FT



000067 FT

7034/0000

INTER-AHD

0032/0067

000000 FT

NC OL

INTER-BK

5 0032/0000

000000 FT

7030/0000

000000 FT

7022/0000

000000 FT

7020/0000

000000 FT

7010/0000

LENGTH(AH 0661 BK 0067)

BMSSEN 52/3011/0032/0000

OLMSTEAD RD

(T807)

2 0 52055 0 00 0007+22

OLMSTEAD RD

OLMSTEAD RD

(T807)

ALLEGHENY RIVER

BMSBG 52/3011/0032/0000

LENGTH(AH 0067 BK 0280)

LENGTH(AH 0280 BK 1563)

LENGTH(AH 1563 BK 1864)

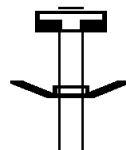
LENGTH(AH 1864 BK 3901)

LENGTH(AH 3901 BK 0000)

EXTRACT DATE: 11/25/2024 ROADWAY MANAGEMENT SYSTEM PAGE NUMBER: 195  
 PRINT DATE: 11/26/2024 SLD COUNTY/SR - ANNUAL PRINT COUNTY: POTTER  
 DIR: B TOTAL LEN: .018 MI. DIST: 02-6 SR: 3009  
 LEFT MUN: ROULETTE T RIGHT MUN: ROULETTE T

000097 FT

000085 FT



000097 FT  
 7168/0000

INTER-AHD  
 0166/0012  
 000085 FT  
 INTER-BK

LENGTH(AH 0646 BK 0012)  
 BMSEN 52/3009/0166/0000  
 REED RUN RD  
 (TWP )  
 2 0 52004 0 01 0361+84  
 REED RUN RD

EXTRACT DATE: 11/25/2024 ROADWAY MANAGEMENT SYSTEM PAGE NUMBER: 194  
PRINT DATE: 11/26/2024 SLD COUNTY/SR - ANNUAL PRINT COUNTY: POTTER

DIR: B TOTAL LEN: .018 MI. DIST: 02-6 SR: 3009  
LEFT MUN: ROULETTE T RIGHT MUN: ROULETTE T

000085 FT

000000 FT

000000 FT

000000 FT

000000 FT

000000 FT

000000 FT

000000 FT

000000 FT

000000 FT

000000 FT

000000 FT

000000 FT

000000 FT

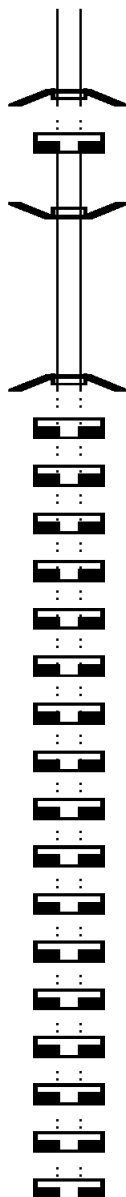
000000 FT

000000 FT

000000 FT

000000 FT

000000 FT



0166/0000  
000085 FT  
7164/0000












INTER-AHD  
0162/0085  
000000 FT  
NC RE  
INTER-BK



0162/0000  
000000 FT  
7160/0000  
000000 FT  
7150/0000  
000000 FT  
7140/0000  
000000 FT  
7132/0000  
000000 FT  
7130/0000  
000000 FT  
7120/0000  
000000 FT  
7110/0000  
000000 FT  
7100/0000  
000000 FT  
7090/0000  
000000 FT  
7080/0000  
000000 FT  
7070/0000  
000000 FT  
7060/0000  
000000 FT  
7050/0000  
000000 FT  
7040/0000  
000000 FT  
7030/0000  
000000 FT  
7020/0000  
000000 FT  
7010/0000

(TWP )  
TRIB. ALLEGHENY RIVER  
BMSBG 52/3009/0166/0000  
LENGTH(AH 0012 BK 0835)  
LENGTH(AH 0835 BK 0085)  
BMSSEN 52/3009/0162/0000  
REED RUN RD  
(T308)  
2 0 52004 0 01 0352+58  
ED RUN RD  
REED RUN RD  
(T308)  
ALLEGHENY RIVER  
BMSBG 52/3009/0162/0000  
LENGTH(AH 0085 BK 0366)  
LENGTH(AH 0366 BK 2073)  
LENGTH(AH 2073 BK 2755)  
LENGTH(AH 2755 BK 2050)  
LENGTH(AH 2050 BK 0604)  
LENGTH(AH 0604 BK 2215)  
LENGTH(AH 2215 BK 2423)  
LENGTH(AH 2423 BK 3156)  
LENGTH(AH 3156 BK 2424)  
LENGTH(AH 2424 BK 0904)  
LENGTH(AH 0904 BK 2169)  
LENGTH(AH 2169 BK 2298)  
LENGTH(AH 2298 BK 2286)  
LENGTH(AH 2286 BK 1451)  
LENGTH(AH 1451 BK 2617)  
LENGTH(AH 2617 BK 2119)  
LENGTH(AH 2119 BK 3304)  
LENGTH(AH 3304 BK 0000)

EXTRACT DATE: 11/25/2024 ROADWAY MANAGEMENT SYSTEM PAGE NUMBER: 193  
 PRINT DATE: 11/26/2024 SLD COUNTY/SR - ANNUAL PRINT COUNTY: POTTER  
 DIR: B TOTAL LEN: .000 MI. DIST: 02-6 SR: 3007  
 LEFT MUN: SWEDEN T RIGHT MUN: SWEDEN T

000000 FT		000000 FT	
000000 FT		7050/0000	LENGTH(AH 1957 BK 0016)
000000 FT		000000 FT	
000000 FT		7042/0000	LENGTH(AH 0016 BK 2105)
000000 FT		000000 FT	
000000 FT		7040/0000	LENGTH(AH 2105 BK 2697)
000000 FT		000000 FT	
000000 FT		7030/0000	LENGTH(AH 2697 BK 2409)
000000 FT		000000 FT	
000000 FT		7020/0000	LENGTH(AH 2409 BK 2560)
000000 FT		000000 FT	
		7010/0000	LENGTH(AH 2560 BK 0000)



EXTRACT DATE: 11/25/2024 ROADWAY MANAGEMENT SYSTEM PAGE NUMBER: 192  
PRINT DATE: 11/26/2024 SLD COUNTY/SR - ANNUAL PRINT COUNTY: POTTER

DIR: B TOTAL LEN: 1.263 MI. DIST: 02-6 SR: 3006  
LEFT MUN: SWEDEN T RIGHT MUN: SWEDEN T

006668 FT

006668 FT COUDERSPORT PK  
0030/3225 (SR0044 SEG 0654/1353)

0030/2579 MITCHELL HOLLOW RD  
(T302)

003443 FT

003443 FT 2 0 52046 0 01 0035+10  
5 0030/0000 LENGTH(AH 3225 BK 2558)

0020/1198 SWEDEN  
EULALIA T

000885 FT

000885 FT 2 0 52046 0 00 0008+85  
5 0020/0000 LENGTH(AH 2558 BK 0885)  
0010/0605 BMSBN 52/3006/0010/0541  
2 0 52046 0 00 0005+36

000000 FT

0010/0541 MILL CREEK  
BMSBG 52/3006/0010/0541  
000000 FT 2 0 52046 0 00 0000+00  
NC IC E MINE RD  
GRAND ARMY OF THE REPU  
(SR0006 SEG 0360/0000)  
MFC BEGIN = E  
5 0010/0000 LENGTH(AH 0885 BK 0000)

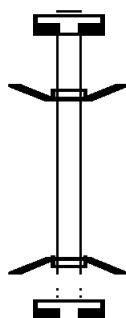
EXTRACT DATE: 11/25/2024 ROADWAY MANAGEMENT SYSTEM PAGE NUMBER: 191  
PRINT DATE: 11/26/2024 SLD COUNTY/SR - ANNUAL PRINT COUNTY: POTTER

DIR: B TOTAL LEN: .007 MI. DIST: 02-6 SR: 3005  
LEFT MUN: SUMMIT T RIGHT MUN: SUMMIT T

000036 FT

000000 FT

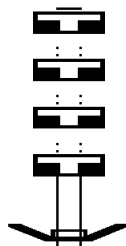
000000 FT



000036 FT  
7014/0000 LENGTH(AH 0100 BK 0036)  
BMSBN 52/3005/0010/0000  
INTER-AHD TOWNSHIP 0400 RT  
0010/0036 (T400)  
000000 FT 2 0 52019 0 00 0070+24  
NC PR ROUTY RUN BR  
INTER-BK TOWNSHIP 0400 RT  
(T400)  
PROUTY RUN  
BMSBG 52/3005/0010/0000  
5 0010/0000 LENGTH(AH 0036 BK 0100)  
000000 FT  
7008/0000 LENGTH(AH 0100 BK 0000)

EXTRACT DATE: 11/25/2024 ROADWAY MANAGEMENT SYSTEM PAGE NUMBER: 190  
 PRINT DATE: 11/26/2024 SLD COUNTY/SR - ANNUAL PRINT COUNTY: POTTER  
 DIR: B TOTAL LEN: .047 MI. DIST: 02-6 SR: 3004  
 LEFT MUN: ROULETTE T RIGHT MUN: ROULETTE T

000247 FT  
 000247 FT  
 000247 FT  
 000247 FT



000247 FT  
 7080/0000 LENGTH(AH 2465 BK 0580)  
 000247 FT  
 7078/0000 LENGTH(AH 0580 BK 0016)  
 000247 FT  
 7076/0000 LENGTH(AH 0016 BK 0303)  
 000247 FT  
 7074/0000 LENGTH(AH 0303 BK 0113)  
 INTER-AHD BMSN 52/3004/0072/0000  
 0072/0113 RIVER ST  
 (T403)

EXTRACT DATE: 11/25/2024 ROADWAY MANAGEMENT SYSTEM PAGE NUMBER: 189  
PRINT DATE: 11/26/2024 SLD COUNTY/SR - ANNUAL PRINT COUNTY: POTTER

DIR: B TOTAL LEN: .047 MI. DIST: 02-6 SR: 3004  
LEFT MUN: ROULETTE T RIGHT MUN: ROULETTE T

000134 FT

000134 FT 2 0 52012 0 01 0162+61

VILLAGE: ROULETTE

NC RIVER ST

INTER-BK RIVER ST

(T403)

ALLEGHENY RIVER

BMSBG 52/3004/0072/0000

LENGTH(AH 0113 BK 0681)

000134 FT

5

00072/0000

000134 FT

LENGTH(AH 0681 BK 1244)

000134 FT

7070/0000

000134 FT

LENGTH(AH 1244 BK 3293)

000134 FT

7060/0000

000134 FT

LENGTH(AH 3293 BK 0266)

000134 FT

7050/0000

000134 FT

LENGTH(AH 0266 BK 3327)

000134 FT

7044/0000

000134 FT

LENGTH(AH 3327 BK 2216)

000134 FT

7040/0000

000134 FT

LENGTH(AH 2216 BK 1169)

000134 FT

7036/0000

000134 FT

LENGTH(AH 1169 BK 0040)

BMSBG 52/3004/0032/0000

INTER-AHD KIM HILL RD

(T400)

000094 FT

00032/0040

000094 FT

2 0 52012 0 01 0040+99

INTER-BK KIM HILL RD

(T400)

CARD CREEK

BMSBG 52/3004/0032/0000

LENGTH(AH 0040 BK 0475)

000094 FT

5

00032/0000

000094 FT

LENGTH(AH 0475 BK 3333)

000094 FT

7030/0000

000094 FT

LENGTH(AH 3333 BK 0094)

BMSBG 52/3004/0022/0000

INTER-AHD KIM HILL RD

(T400)

000000 FT

00022/0094

000000 FT

2 0 52012 0 01 0001+84

NC KIM HILL RD

INTER-BK KIM HILL RD

(T400)

ALLEGHENY RIVER

BMSBG 52/3004/0022/0000

MFC BEGIN = E

000000 FT

5

00022/0000

000000 FT

LENGTH(AH 0094 BK 0210)

000000 FT

7020/0000

000000 FT

LENGTH(AH 0210 BK 0826)

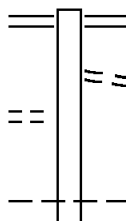
LENGTH(AH 0826 BK 0000)

EXTRACT DATE: 11/25/2024 ROADWAY MANAGEMENT SYSTEM PAGE NUMBER: 188  
PRINT DATE: 11/26/2024 SLD COUNTY/SR - ANNUAL PRINT COUNTY: POTTER  
DIR: B TOTAL LEN: 14.731 MI. DIST: 02-6 SR: 3003  
LEFT MUN: EULALIA T RIGHT MUN: EULALIA T

BACK RD  
(T301)

077779 FT

0310/1754



077779 FT INEZ RD  
0310/2070 (SR0872 SEG 0530/1523)  
0310/1837 TOWN LINE RD  
(T307)

EULALIA

EXTRACT DATE: 11/25/2024 ROADWAY MANAGEMENT SYSTEM PAGE NUMBER: 187  
PRINT DATE: 11/26/2024 SLD COUNTY/SR - ANNUAL PRINT COUNTY: POTTER

DIR: B TOTAL LEN: 14.731 MI. DIST: 02-6 SR: 3003  
LEFT MUN: EULALIA T RIGHT MUN: EULALIA T

075709 FT	0310/0366 HOMER T 075709 FT 2 0 52002 0 00 0757+64 5 0310/0000 LENGTH(AH 2070 BK 2400)
2 0 52002 0 00 0733+71 073309 FT BIG MOORES RUN RD (T304) 0300/0000	073309 FT 5 0300/0000 LENGTH(AH 2400 BK 2581)
070728 FT	070728 FT 2 0 52002 0 00 0707+70 5 0290/0000 LENGTH(AH 2581 BK 2179)
2 0 52002 0 00 0685+88 068549 FT CLEAR VIEW DR (T335) 0280/0000	0280/0696 CHERRY TREE LN (T334) 068549 FT 5 0280/0000 LENGTH(AH 2179 BK 2610)
065939 FT	GATES HILL RD (T332) PREDOMRE RD (T333) 0270/1440
SNOWMAN RD (T330) 0260/1805	065939 FT 2 0 52002 0 00 0659+66 HOMER SUMMIT T 5 0270/0000 LENGTH(AH 2610 BK 2464)
	0260/1190 SHORT CUT RD (T392)

EXTRACT DATE: 11/25/2024 ROADWAY MANAGEMENT SYSTEM PAGE NUMBER: 186  
PRINT DATE: 11/26/2024 SLD COUNTY/SR - ANNUAL PRINT COUNTY: POTTER

DIR: B TOTAL LEN: 14.731 MI. DIST: 02-6 SR: 3003  
LEFT MUN: SUMMIT T RIGHT MUN: SUMMIT T

063475 FT

063475 FT 2 0 52002 0 00 0634+75  
S 0260/0000 LENGTH(AH 2464 BK 2464)

==

0250/1632 COCHRAN HILL RD  
(T395)

061011 FT

061011 FT 2 0 52002 0 00 0609+90  
S 0250/0000 LENGTH(AH 2464 BK 2843)

058168 FT

ANSON RD  
(T328)

0230/1828

==

058168 FT 2 0 52002 0 00 0581+27  
S 0240/0000 LENGTH(AH 2843 BK 2179)

055989 FT

055989 FT 2 0 52002 0 00 0559+44  
S 0230/0000 LENGTH(AH 2179 BK 2844)

2 0 52002 0 00 0531+00 053145 FT  
ANSON RD  
(T328)

0220/0000

==

053145 FT  
S 0220/0000 LENGTH(AH 2844 BK 2292)

050853 FT

050853 FT 2 0 52002 0 00 0508+39

EXTRACT DATE: 11/25/2024 ROADWAY MANAGEMENT SYSTEM PAGE NUMBER: 185  
PRINT DATE: 11/26/2024 SLD COUNTY/SR - ANNUAL PRINT COUNTY: POTTER

DIR: B TOTAL LEN: 14.731 MI. DIST: 02-6 SR: 3003  
LEFT MUN: SUMMIT T RIGHT MUN: SUMMIT T

		0210/0000	LENGTH(AH 2292 BK 2606)
	==	0200/1285	BLACK HOLE RD (T394)
048247 FT		048247 FT 2 0 52002 0 00 0482+33	
		0200/0000	LENGTH(AH 2606 BK 2257)
	==	0190/0465	DEERING RUN RD (T396)
045990 FT		045990 FT 2 0 52002 0 00 0459+76	
		0190/0000	LENGTH(AH 2257 BK 2654)
		043336 FT 2 0 52002 0 00 0433+32	
043336 FT		0180/0000	LENGTH(AH 2654 BK 2288)
		041048 FT 2 0 52002 0 00 0410+44	
041048 FT		0170/0000	LENGTH(AH 2288 BK 2656)
		038392 FT 2 0 52002 0 00 0383+88	
038392 FT		0160/0000	LENGTH(AH 2656 BK 2590)
	==	0150/1576	PROUTY RD (T400)



EXTRACT DATE: 11/25/2024 ROADWAY MANAGEMENT SYSTEM PAGE NUMBER: 184  
PRINT DATE: 11/26/2024 SLD COUNTY/SR - ANNUAL PRINT COUNTY: POTTER

DIR: B TOTAL LEN: 14.731 MI. DIST: 02-6 SR: 3003  
LEFT MUN: SUMMIT T RIGHT MUN: SUMMIT T

035802 FT

035802 FT 2 0 52002 0 00 0357+92  
S 0150/0000 LENGTH(AH 2590 BK 1310)

034492 FT

0140/0325 SUMMIT  
034492 FT HOMER T  
2 0 52002 0 00 0344+82  
HOMER  
S 0140/0000 SYLVANIA T  
LENGTH(AH 1310 BK 3400)  
CRANDALL RD  
(T391)

031092 FT

031092 FT 2 0 52002 0 00 0310+82  
S 0130/0000 LENGTH(AH 3400 BK 1876)

029216 FT

029216 FT 2 0 52002 0 00 0292+06  
S 0120/0000 LENGTH(AH 1876 BK 3288)

025928 FT

025928 FT 2 0 52002 0 00 0259+18  
S 0110/0000 LENGTH(AH 3288 BK 3332)

EXTRACT DATE: 11/25/2024 ROADWAY MANAGEMENT SYSTEM PAGE NUMBER: 183  
PRINT DATE: 11/26/2024 SLD COUNTY/SR - ANNUAL PRINT COUNTY: POTTER

DIR: B TOTAL LEN: 14.731 MI. DIST: 02-6 SR: 3003  
LEFT MUN: SYLVANIA T RIGHT MUN: SYLVANIA T

MOORES RUN RD  
(T304)

022596 FT

0100/0034 BMS EN 52/3003/0100/0000  
022596 FT 2 0 52002 0 00 0225+82

BIG MOORES RUN

5 0100/0000 BMSBG 52/3003/0100/0000  
LENGTH(AH 3332 BK 2686)

0090/1975

==

019910 FT

019910 FT 2 0 52002 0 00 0199+12  
5 0090/0000 LENGTH(AH 2686 BK 2761)

017149 FT

017149 FT 2 0 52002 0 00 0171+51  
5 0080/0000 LENGTH(AH 2761 BK 2498)

014651 FT

014651 FT 2 0 52002 0 00 0146+53  
5 0070/0000 LENGTH(AH 2498 BK 2222)

0060/1092 BMS EN 52/3003/0060/1077  
2 0 52002 0 00 0135+05

ELEVEN MILE RUN

0060/1077 BMSBG 52/3003/0060/1077

012429 FT

012429 FT 2 0 52002 0 00 0124+25  
5 0060/0000 LENGTH(AH 2222 BK 2405)

0050/1625 BMS EN 52/3003/0050/1517  
2 0 52002 0 00 0115+16

EXTRACT DATE: 11/25/2024 ROADWAY MANAGEMENT SYSTEM PAGE NUMBER: 182  
PRINT DATE: 11/26/2024 SLD COUNTY/SR - ANNUAL PRINT COUNTY: POTTER

DIR: B TOTAL LEN: 14.731 MI. DIST: 02-6 SR: 3003  
LEFT MUN: SYLVANIA T RIGHT MUN: SYLVANIA T

LC TO/FROM SOUTH WOODS  
(CONN)  
SOUTH WOODS RD  
(T302)

010024 FT  
0040/1933  
0040/1520

007671 FT

005157 FT

002486 FT

000000 FT

COSTELLO RD  
(SR0872 SEG 0230/0314) 0010/0000

0050/1517 FIRST FK SINNEMAHOING  
BMSBG 52/3003/0050/1517

010024 FT 2 0 52002 0 00 0100+06  
S 0050/0000 LENGTH(AH 2405 BK 2353)

007671 FT 2 0 52002 0 00 0076+38  
S 0040/0000 LENGTH(AH 2353 BK 2514)

005157 FT 2 0 52002 0 00 0051+36  
S 0030/0000 LENGTH(AH 2514 BK 2671)

002486 FT 2 0 52002 0 00 0024+80  
S 0020/0000 LENGTH(AH 2671 BK 2486)

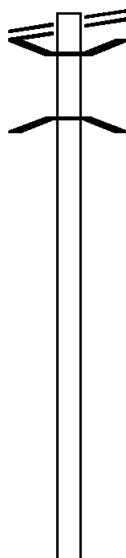
000000 FT 2 0 52002 0 00 0000+00  
VILLAGE: COSTELLO  
NC F FIRST FORK RD  
INTER-BK COSTELLO RD  
(SR0872 SEG 0230/0314)  
MFC BEGIN = D  
S 0010/0000 LENGTH(AH 2486 BK 0000)

EXTRACT DATE: 11/25/2024 ROADWAY MANAGEMENT SYSTEM PAGE NUMBER: 181  
PRINT DATE: 11/26/2024 SLD COUNTY/SR - ANNUAL PRINT COUNTY: POTTER

DIR: B TOTAL LEN: 5.441 MI. DIST: 02-6 SR: 3002  
LEFT MUN: PORTAGE T RIGHT MUN: PORTAGE T

MAIN ST 028728 FT  
(SR0607 SEG 0120/0339) 0110/3314

025414 FT



028728 FT MAIN ST  
0110/3314 (SR0607 SEG 0120/0339)  
0110/3184 BMS EN 52/3002/0110/3150  
2 0 52003 0 00 0402+79  
FREEMAN RUN  
0110/3150 BMSBG 52/3002/0110/3150

025414 FT 2 0 52003 0 00 0371+23  
S 0110/0000 LENGTH(AH 3314 BK 2491)

EXTRACT DATE: 11/25/2024 ROADWAY MANAGEMENT SYSTEM PAGE NUMBER: 180  
PRINT DATE: 11/26/2024 SLD COUNTY/SR - ANNUAL PRINT COUNTY: POTTER

DIR: B TOTAL LEN: 5.441 MI. DIST: 02-6 SR: 3002  
LEFT MUN: PORTAGE T RIGHT MUN: PORTAGE T

	022923 FT				0100/0052	PORTAGE			
					022923 FT	KEATING T			
					5 0100/0000	LENGTH(AH	2491	BK	2375)
	020548 FT				020548 FT	2 0 52003	0 00	0322+57	
					5 0090/0000	LENGTH(AH	2375	BK	2750)
	0080/2316								
					0080/2220	RIDGE RD			
						(FRST)			
	017798 FT				017798 FT	2 0 52003	0 00	0295+07	
					5 0080/0000	LENGTH(AH	2750	BK	2513)
					0070/2259	KEATING			
						PORTAGE T			
					0070/0292	PORTAGE			
					015285 FT	KEATING T			
					5 0070/0000	LENGTH(AH	2513	BK	2566)
					0060/1478	KEATING			
						PORTAGE T			
					0060/0569	PORTAGE			
					012719 FT	KEATING T			
					5 0060/0000	2 0 52003	0 00	0244+24	
						LENGTH(AH	2566	BK	2396)

DIST: 02-6 SR: 3002  
RIGHT MUN: KEATING T

EXTRACT DATE: 11/25/2024 ROADWAY MANAGEMENT SYSTEM PAGE NUMBER: 178  
PRINT DATE: 11/26/2024 SLD COUNTY/SR - ANNUAL PRINT COUNTY: POTTER

DIR: B TOTAL LEN: 15.145 MI. DIST: 02-6 SR: 3001  
LEFT MUN: WEST BRANCH T RIGHT MUN: WEST BRANCH T

079964 FT

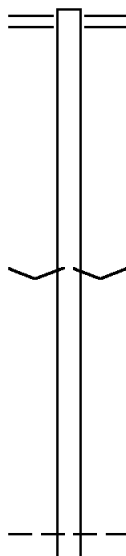
079964 FT COUDERSPORT PK  
0310/2942 (SR0044 SEG 0450/1050)

077022 FT

077022 FT 2 0 52001 0 03 1036+75  
VILLAGE: CHERRY SPRINGS  
S 0310/0000 LENGTH(AH 2942 BK 2222)

074800 FT

074800 FT 2 0 52001 0 03 1014+70  
S 0300/0000 LENGTH(AH 2222 BK 2576)  
WEST BRANCH  
0290/1892 SUMMIT T



EXTRACT DATE: 11/25/2024 ROADWAY MANAGEMENT SYSTEM PAGE NUMBER: 177  
PRINT DATE: 11/26/2024 SLD COUNTY/SR - ANNUAL PRINT COUNTY: POTTER

DIR: B TOTAL LEN: 15.145 MI. DIST: 02-6 SR: 3001  
LEFT MUN: WEST BRANCH T RIGHT MUN: WEST BRANCH T

072224 FT

072224 FT 2 0 52001 0 03 0989+13  
S 0290/0000 LENGTH(AH 2576 BK 2361)

069863 FT

069863 FT 2 0 52001 0 03 0965+71  
S 0280/0000 LENGTH(AH 2361 BK 2653)

067210 FT

067210 FT 2 0 52001 0 03 0939+37  
S 0270/0000 LENGTH(AH 2653 BK 3072)



0260/1752 BMSSEN 52/3001/0260/1740  
2 0 52001 0 03 0926+08  
BRIDGE CLOSED



0260/1740 SHINGLEBOLT HOLLOW RUN  
0260/1226 BMSBG 52/3001/0260/1740  
BMSSEN 52/3001/0260/1187  
2 0 52001 0 03 0920+74  
E FORK SINNEMAHONING CR  
0260/1187 BMSBG 52/3001/0260/1187

064138 FT

064138 FT 2 0 52001 0 03 0908+88  
S 0260/0000 LENGTH(AH 3072 BK 2325)

061813 FT

061813 FT 2 0 52001 0 03 0885+82  
S 0250/0000 LENGTH(AH 2325 BK 1513)



EXTRACT DATE: 11/25/2024 ROADWAY MANAGEMENT SYSTEM PAGE NUMBER: 176  
PRINT DATE: 11/26/2024 SLD COUNTY/SR - ANNUAL PRINT COUNTY: POTTER

DIR: B TOTAL LEN: 15.145 MI. DIST: 02-6 SR: 3001  
LEFT MUN: SUMMIT T RIGHT MUN: SUMMIT T

060300 FT

060300 FT 2 0 52001 0 03 0870+88

SUMMIT  
WHARTON T

5 0240/0000 LENGTH(AH 1513 BK 3489)

056811 FT

056811 FT 2 0 52001 0 03 0836+18

5 0230/0000 LENGTH(AH 3489 BK 2972)

HORTON RUN RD  
(FRST)

0220/2734

0220/1341 BMS EN 52/3001/0220/1323

2 0 52001 0 03 0820+11  
STONY LICK RUN

0220/1323 BMSBG 52/3001/0220/1323

053839 FT

053839 FT 2 0 52001 0 03 0806+64

5 0220/0000 LENGTH(AH 2972 BK 2178)

WILD BOY RD  
(T392)

0210/0020  
051661 FT

051661 FT 2 0 52001 0 03 0785+05

5 0210/0000 VILLAGE: CONRAD  
LENGTH(AH 2178 BK 3543)

0200/3537 BMS EN 52/3001/0200/3513

2 0 52001 0 03 0784+75  
WILD BOY RUN

0200/3513 BMSBG 52/3001/0200/3513

CEMETERY RD  
(T392)

0200/3389

EXTRACT DATE: 11/25/2024 ROADWAY MANAGEMENT SYSTEM PAGE NUMBER: 175  
PRINT DATE: 11/26/2024 SLD COUNTY/SR - ANNUAL PRINT COUNTY: POTTER

DIR: B TOTAL LEN: 15.145 MI. DIST: 02-6 SR: 3001  
LEFT MUN: WHARTON T RIGHT MUN: WHARTON T

048118 FT

048118 FT 2 0 52001 0 03 0749+82  
S 0200/0000 LENGTH(AH 3543 BK 2229)

045889 FT

045889 FT 2 0 52001 0 03 0727+43  
S 0190/0000 LENGTH(AH 2229 BK 1421)

044468 FT

STONE RUN  
STRUCTURE LENGTH 13 FT  
BMSID 52/3001/0180/0586  
0180/0586  
044468 FT 2 0 52001 0 02 0714+44  
S 0180/0000 LENGTH(AH 1421 BK 3079)

041389 FT

041389 FT 2 0 52001 0 02 0683+41  
S 0170/0000 LENGTH(AH 3079 BK 2354)

039035 FT

039035 FT 2 0 52001 0 02 0659+92  
S 0160/0000 LENGTH(AH 2354 BK 2538)

BMS EN 52/3001/0150/0738

EXTRACT DATE: 11/25/2024 ROADWAY MANAGEMENT SYSTEM PAGE NUMBER: 174  
PRINT DATE: 11/26/2024 SLD COUNTY/SR - ANNUAL PRINT COUNTY: POTTER

DIR: B TOTAL LEN: 15.145 MI.  
LEFT MUN: WHARTON T

DIST: 02-6 SR: 3001  
RIGHT MUN: WHARTON T

036497 FT

0150/0761 BRIDGE POSTED (TONS)  
2 0 52001 0 02 0641+99  
SGL 19 COMB 30  
CAMP RUN  
BMSBG 52/3001/0150/0738

036497 FT 2 0 52001 0 02 0634+46  
S 0150/0000 LENGTH(AH 2538 BK 2364)

034133 FT

034133 FT 2 0 52001 0 02 0610+82  
S 0140/0000 LENGTH(AH 2364 BK 2207)

031926 FT

031926 FT 2 0 52001 0 02 0588+92  
S 0130/0000 LENGTH(AH 2207 BK 2240)

029686 FT

029686 FT 2 0 52001 0 02 0566+52  
S 0120/0000 LENGTH(AH 2240 BK 3149)

026537 FT

026537 FT 2 0 52001 0 02 0534+94  
S 0110/0000 LENGTH(AH 3149 BK 2361)

0100/0028 BMSSEN 52/3001/0100/0000

EXTRACT DATE: 11/25/2024 ROADWAY MANAGEMENT SYSTEM PAGE NUMBER: 173  
PRINT DATE: 11/26/2024 SLD COUNTY/SR - ANNUAL PRINT COUNTY: POTTER

DIR: B TOTAL LEN: 15.145 MI. DIST: 02-6 SR: 3001  
LEFT MUN: WHARTON T RIGHT MUN: WHARTON T

024176 FT

024176 FT 2 0 52001 0 02 0511+62

BIRCH RUN

BMSBG 52/3001/0100/0000  
[S] 0100/0000 LENGTH(AH 2361 BK 2034)

022142 FT

022142 FT 2 0 52001 0 02 0490+97  
[S] 0090/0000 LENGTH(AH 2034 BK 2844)

019298 FT

019298 FT 2 0 52001 0 02 0462+50  
[S] 0080/0000 LENGTH(AH 2844 BK 2564)

SCHOOL HOUSE RUN

STRUCTURE LENGTH 10 FT  
0070/1169 BMSID 52/3001/0070/1169

016734 FT

016734 FT 2 0 52001 0 01 0433+41  
[S] 0070/0000 LENGTH(AH 2564 BK 3370)

013364 FT

0060/0082 BMSEN 52/3001/0060/0000  
013364 FT 2 0 52001 0 01 0399+59

E FORK SINNEMAHONING CR

BMSBG 52/3001/0060/0000  
[S] 0060/0000 LENGTH(AH 3370 BK 2370)

JORDAN RUN RD

0050/1984 (T540)

UPPER VAG RUN  
STRUCTURE LENGTH 11 FT

EXTRACT DATE: 11/25/2024 ROADWAY MANAGEMENT SYSTEM PAGE NUMBER: 172  
PRINT DATE: 11/26/2024 SLD COUNTY/SR - ANNUAL PRINT COUNTY: POTTER

DIR: B TOTAL LEN: 15.145 MI. DIST: 02-6 SR: 3001  
LEFT MUN: WHARTON T RIGHT MUN: WHARTON T

010994 FT

0050/1135 BMSID 52/3001/0050/1135

TRIBUTARY LOWER VAG RUN  
STRUCTURE LENGTH 11 FT

0050/0351 BMSID 52/3001/0050/0351

010994 FT 2 0 52001 0 01 0376+06

5 0050/0000 LENGTH(AH 2370 BK 3022)

007972 FT

007972 FT 2 0 52001 0 01 0345+62

5 0040/0000 LENGTH(AH 3022 BK 2525)

005447 FT

005447 FT 2 0 52001 0 01 0320+48

5 0030/0000 LENGTH(AH 2525 BK 2691)

002756 FT

002756 FT 2 0 52001 0 01 0293+57

5 0020/0000 LENGTH(AH 2691 BK 1912)

000844 FT

000844 FT 0 0 00000 0 00 0000+00

5 0010/0000 LENGTH(AH 1912 BK 0844)

000000 FT

000000 FT 0 0 00000 0 00 0000+00

NC EAST FORK RD

SINNEMAHOING RD

(SR0872 SEG 0110/0894)

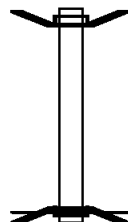
MFC BEGIN = D

5 0008/0000 LENGTH(AH 0844 BK 0000)

EXTRACT DATE: 11/25/2024 ROADWAY MANAGEMENT SYSTEM PAGE NUMBER: 171  
 PRINT DATE: 11/26/2024 SLD COUNTY/SR - ANNUAL PRINT COUNTY: POTTER  
 DIR: B TOTAL LEN: .019 MI. DIST: 02-6 SR: 2005  
 LEFT MUN: STEWARDSON T RIGHT MUN: STEWARDSON T

000102 FT























000000 FT



000102 FT BMS EN 52/2005/0010/0000  
 INTER-AHD MAIN ST  
 0010/0102 (T537)  
 000000 FT 0 0 00000 0 00 0000+00  
 NC MA IN ST  
 INTER-BK MAIN ST  
 (T537)  
 KETTLE CREEK  
 BMSBG 52/2005/0010/0000  
 MFC BEGIN = E  
 0010/0000 LENGTH(AH 0102 BK 0000)

EXTRACT DATE: 11/25/2024 ROADWAY MANAGEMENT SYSTEM PAGE NUMBER: 170  
PRINT DATE: 11/26/2024 SLD COUNTY/SR - ANNUAL PRINT COUNTY: POTTER

DIR: B TOTAL LEN: .000 MI. DIST: 02-6 SR: 2004  
LEFT MUN: WEST BRANCH T RIGHT MUN: WEST BRANCH T

000000	FT		000000	FT	
000000	FT		7120/0000	LENGTH(AH	2180 BK 2407)
000000	FT		000000	FT	
000000	FT		7110/0000	LENGTH(AH	2407 BK 2527)
000000	FT		000000	FT	
000000	FT		7100/0000	LENGTH(AH	2527 BK 2459)
000000	FT		000000	FT	
000000	FT		7090/0000	LENGTH(AH	2459 BK 2360)
000000	FT		000000	FT	
000000	FT		7080/0000	LENGTH(AH	2360 BK 2520)
000000	FT		000000	FT	
000000	FT		7070/0000	LENGTH(AH	2520 BK 2466)
000000	FT		000000	FT	
000000	FT		7060/0000	LENGTH(AH	2466 BK 2487)
000000	FT		000000	FT	
000000	FT		7050/0000	LENGTH(AH	2487 BK 2443)
000000	FT		000000	FT	
000000	FT		7040/0000	LENGTH(AH	2443 BK 2519)
000000	FT		000000	FT	
000000	FT		7030/0000	LENGTH(AH	2519 BK 2467)
000000	FT		000000	FT	
000000	FT		7020/0000	LENGTH(AH	2467 BK 0613)
000000	FT		000000	FT	
000000	FT		7012/0000	LENGTH(AH	0613 BK 1538)
000000	FT		000000	FT	
			7010/0000	LENGTH(AH	1538 BK 0000)

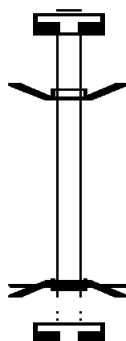
EXTRACT DATE: 11/25/2024 ROADWAY MANAGEMENT SYSTEM PAGE NUMBER: 169  
PRINT DATE: 11/26/2024 SLD COUNTY/SR - ANNUAL PRINT COUNTY: POTTER

DIR: B TOTAL LEN: .018 MI. DIST: 02-6 SR: 2003  
LEFT MUN: WEST BRANCH T RIGHT MUN: WEST BRANCH T

000095 FT

000000 FT

000000 FT



000095 FT  
7014/0000 LENGTH(AH 0100 BK 0095)  
INTER-AHD BMSBN 52/2003/0010/0000  
0010/0095 CRIPPEN RUN RD  
000000 FT (T536)  
2 0 52017 0 00 0230+28  
NC CRIPPEN RUN RD  
INTER-BK CRIPPEN RUN RD  
(T536)  
WEST BRANCH PINE CREEK  
BMSBG 52/2003/0010/0000  
MFC BEGIN = E  
5 0010/0000 LENGTH(AH 0095 BK 0100)  
000000 FT  
7008/0000 LENGTH(AH 0100 BK 0000)



EXTRACT DATE: 11/25/2024 ROADWAY MANAGEMENT SYSTEM PAGE NUMBER: 168  
PRINT DATE: 11/26/2024 SLD COUNTY/SR - ANNUAL PRINT COUNTY: POTTER

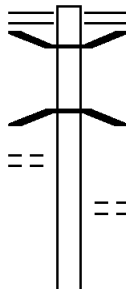
DIR: B TOTAL LEN: 11.525 MI. DIST: 02-6 SR: 2002  
LEFT MUN: GALETON B RIGHT MUN: GALETON B

RIVER ST  
(BORO)

060852 FT

0250/1117

059560 FT



060852 FT MAIN ST  
0250/1292 (SR0006 SEG 0780/0356)  
0250/1259 BMSSEN 52/2002/0250/1160  
2 0 52018 0 02 0612+89  
PINE CREEK  
0250/1160 BMSBG 52/2002/0250/1160

0250/1037 PARK LN  
(BORO)

059560 FT 2 0 52018 0 02 0601+04

EXTRACT DATE: 11/25/2024 ROADWAY MANAGEMENT SYSTEM PAGE NUMBER: 167  
PRINT DATE: 11/26/2024 SLD COUNTY/SR - ANNUAL PRINT COUNTY: POTTER

DIR: B TOTAL LEN: 11.525 MI. DIST: 02-6 SR: 2002  
LEFT MUN: GALETON B RIGHT MUN: GALETON B

			UNION ST
			(SR1020 SEG 0010/0000)
	0250/0000		LENGTH(AH 1292 BK 1486)
058074 FT	058074 FT	0 0 00000 0 00 0000+00	INDUSTRIAL PARK RD
			(BORO)
	0242/0000		LENGTH(AH 1486 BK 1113)
056961 FT	056961 FT	2 0 52018 0 02 0575+05	NC WEST ST
	0240/0000		LENGTH(AH 1113 BK 2391)
			GALETON
	0230/1961		PIKE T
			PIKE
	0230/1284		WEST BRANCH T
054570 FT	054570 FT	2 0 52018 0 02 0551+14	
	0230/0000		LENGTH(AH 2391 BK 2623)
051947 FT	051947 FT	2 0 52018 0 02 0525+00	
	0220/0000		LENGTH(AH 2623 BK 2629)
049318 FT	049318 FT	2 0 52018 0 02 0498+82	
	0210/0000		LENGTH(AH 2629 BK 2241)
	0200/1913		BMSSEN 52/2002/0200/1891
		2 0 52018 0 02 0495+35	
			BEECH FLATS RUN
	0200/1891		BMSBG 52/2002/0200/1891

EXTRACT DATE: 11/25/2024 ROADWAY MANAGEMENT SYSTEM PAGE NUMBER: 166  
PRINT DATE: 11/26/2024 SLD COUNTY/SR - ANNUAL PRINT COUNTY: POTTER

DIR: B TOTAL LEN: 11.525 MI. DIST: 02-6 SR: 2002  
LEFT MUN: WEST BRANCH T RIGHT MUN: WEST BRANCH T

047077 FT

047077 FT 2 0 52018 0 02 0476+40  
S 0200/0000 LENGTH(AH 2241 BK 2109)

044968 FT

044968 FT 2 0 52018 0 02 0455+50  
WETMORE RUN  
STRUCTURE LENGTH 20 FT  
BMSID 52/2002/0190/0000  
S 0190/0000 LENGTH(AH 2109 BK 1647)

043321 FT

043321 FT 2 0 52018 0 02 0438+74  
S 0180/0000 LENGTH(AH 1647 BK 2439)  
(TBK) CRIPPEN RUN RD  
0170/2283 (T536)

040882 FT

040882 FT 2 0 52018 0 02 0414+08  
VILLAGE: GERMANIA STAT I  
S 0170/0000 LENGTH(AH 2439 BK 2326)

038556 FT

038556 FT 2 0 52018 0 02 0390+55  
S 0160/0000 LENGTH(AH 2326 BK 3184)

035372 FT

035372 FT 2 0 52018 0 02 0358+44

EXTRACT DATE: 11/25/2024 ROADWAY MANAGEMENT SYSTEM PAGE NUMBER: 165  
PRINT DATE: 11/26/2024 SLD COUNTY/SR - ANNUAL PRINT COUNTY: POTTER

DIR: B TOTAL LEN: 11.525 MI. DIST: 02-6 SR: 2002  
LEFT MUN: WEST BRANCH T RIGHT MUN: WEST BRANCH T

0150/0000 LENGTH(AH 3184 BK 3463)

LYMAN RUN RD  
(T537)

0140/0246

==

RBR

031909 FT

0140/0103 BMS EN 52/2002/0140/0000  
031909 FT 2 0 52018 0 01 0324+57  
P3

RBR

0140/0000 BMSBG 52/2002/0140/0000  
LENGTH(AH 3463 BK 2328)

029581 FT

029581 FT 2 0 52018 0 01 0300+06  
0130/0000 LENGTH(AH 2328 BK 2539)

0120/0643 NOTCH RD  
0120/0403 (T396)  
BMS EN 52/2002/0120/0384  
2 0 52018 0 01 0278+14  
INDIAN RUN

027042 FT

0120/0384 BMSBG 52/2002/0120/0384  
027042 FT 2 0 52018 0 01 0274+48  
0120/0000 LENGTH(AH 2539 BK 2346)

024696 FT

024696 FT 2 0 52018 0 01 0250+84  
0110/0000 LENGTH(AH 2346 BK 2661)

EXTRACT DATE: 11/25/2024 ROADWAY MANAGEMENT SYSTEM PAGE NUMBER: 164  
PRINT DATE: 11/26/2024 SLD COUNTY/SR - ANNUAL PRINT COUNTY: POTTER

DIR: B TOTAL LEN: 11.525 MI. DIST: 02-6 SR: 2002  
LEFT MUN: WEST BRANCH T RIGHT MUN: WEST BRANCH T

022035 FT

022035 FT 2 0 52018 0 01 0224+03  
S 0100/0000 LENGTH(AH 2661 BK 2536)

019499 FT

019499 FT 2 0 52018 0 01 0198+48  
S 0090/0000 LENGTH(AH 2536 BK 2329)

== 0080/1367 CORBETT RD  
(T429)

017170 FT

017170 FT 2 0 52018 0 01 0175+00  
S 0080/0000 LENGTH(AH 2329 BK 2410)

014760 FT

014760 FT 2 0 52018 0 01 0150+95  
S 0070/0000 LENGTH(AH 2410 BK 2765)

SUNKEN BRANCH RD  
(FRST)

0060/1879

==  
0060/1215 BMS EN 52/2002/0060/1157  
2 0 52018 0 00 0131+91  
WEST BRANCH PINE CREEK  
0060/1157 BMSBG 52/2002/0060/1157  
HEINRICH RD  
== 0060/0871 (T535)

011995 FT

011995 FT 2 0 52018 0 00 0120+00  
S 0060/0000 LENGTH(AH 2765 BK 2006)

EXTRACT DATE: 11/25/2024 ROADWAY MANAGEMENT SYSTEM PAGE NUMBER: 163  
PRINT DATE: 11/26/2024 SLD COUNTY/SR - ANNUAL PRINT COUNTY: POTTER

DIR: B TOTAL LEN: 11.525 MI. DIST: 02-6 SR: 2002  
LEFT MUN: WEST BRANCH T RIGHT MUN: WEST BRANCH T

009989 FT

009989 FT 2 0 52018 0 00 0100+00  
S 0050/0000 LENGTH(AH 2006 BK 2880)  
0040/2516 BMS EN 52/2002/0040/2499  
2 0 52018 0 00 0096+20  
WEST BRANCH PINE CREEK  
0040/2499 BMSBG 52/2002/0040/2499

007109 FT

007109 FT 2 0 52018 0 00 0071+04  
S 0040/0000 LENGTH(AH 2880 BK 2066)

005043 FT

005043 FT 2 0 52018 0 00 0050+38  
S 0030/0000 LENGTH(AH 2066 BK 2394)

002649 FT

002649 FT 2 0 52018 0 00 0026+44  
S 0020/0000 LENGTH(AH 2394 BK 2649)

000000 FT

==

0010/0134 FROM 0044/0440 SH  
000000 FT (CONN)  
2 0 52018 0 00 0000+00  
VILLAGE: CHERRY SPRINGS  
COUDERSPORT PK  
(SR0044 SEG 0450/0000)  
NC W BRANCH RD  
MFC BEGIN = D  
S 0010/0000 LENGTH(AH 2649 BK 0000)

COUDERSPORT PK  
(SR0044 SEG 0450/0000) 0010/0000

EXTRACT DATE: 11/25/2024 ROADWAY MANAGEMENT SYSTEM PAGE NUMBER: 162  
PRINT DATE: 11/26/2024 SLD COUNTY/SR - ANNUAL PRINT COUNTY: POTTER

DIR: B TOTAL LEN: .729 MI. DIST: 02-6 SR: 2001  
LEFT MUN: ABBOTT TOWNSHIP T RIGHT MUN: ABBOTT TOWNSHIP T

CLUB HILL RD  
(T437)

003847 FT

0060/3778

000069 FT

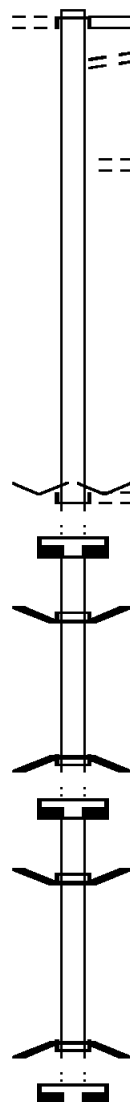
000069 FT

000055 FT

000055 FT

000000 FT

000000 FT



003847 FT

INTER-AHD

0060/3778

0060/3363

0060/2421

000069 FT

INTER-BK

0060/0000

000069 FT

7052/0000

INTER-AHD

0050/0014

000055 FT

INTER-BK

0050/0000

000055 FT

7042/0000

INTER-AHD

0040/0055

000000 FT

INTER-BK

0040/0000

000000 FT

7038/0000

GERMANIA RD  
(SR0144 SEG 0290/2136)

GERMANIA RD  
(SR0144 SEG 0290/2136)

CONSTITUTION AV  
(T438)

BADERS HOLLOW RD  
(T430)

2 0 52016 0 03 0464+90  
VILLAGE: GERMANIA

BACH HOLLOW RD  
(T425)

RAUSCH RD  
(T433)

LENGTH(AH 3778 BK 0100)

LENGTH(AH 0100 BK 0014)

BMSBN 52/2001/0050/0000  
RAUCH RD

2 0 52016 0 02 0400+87  
RAUCH RD

(T433)

MOSCH HOLLOW

BMSBG 52/2001/0050/0000  
LENGTH(AH 0014 BK 0100)

LENGTH(AH 0100 BK 0055)

BMSBN 52/2001/0040/0000  
RAUCH RD

(T433)

2 0 52016 0 01 0357+57  
RAUSCH RD

(T433)

KETTLE CREEK

BMSBG 52/2001/0040/0000  
LENGTH(AH 0055 BK 0100)

LENGTH(AH 0100 BK 0000)

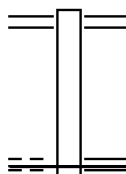
EXTRACT DATE: 11/25/2024 ROADWAY MANAGEMENT SYSTEM PAGE NUMBER: 161  
PRINT DATE: 11/26/2024 SLD COUNTY/SR - ANNUAL PRINT COUNTY: POTTER

DIR: B TOTAL LEN: .065 MI. DIST: 02-6 SR: 1025  
LEFT MUN: PIKE T RIGHT MUN: PIKE T

TWP RD  
(TBC)

000343 FT  
000000 FT
























0010/0000



000343 FT GRAND ARMY OF THE REPU  
0010/0343 (SR0006 SEG 0670/1745)  
000000 FT 0 0 00000 0 00 0000+00  
NC SR 1025 SH  
SR 1024 SH  
(SR1024 SEG 0030/1563)  
MFC BEGIN = E  
0010/0000 LENGTH(AH 0343 BK 0000)



EXTRACT DATE: 11/25/2024 ROADWAY MANAGEMENT SYSTEM PAGE NUMBER: 160  
PRINT DATE: 11/26/2024 SLD COUNTY/SR - ANNUAL PRINT COUNTY: POTTER  
DIR: B TOTAL LEN: .810 MI. DIST: 02-6 SR: 1024  
LEFT MUN: PIKE T RIGHT MUN: PIKE T

SR 1025 SH (SR1025 SEG 0010/0000)	004279 FT		004279 FT	LTH AH 000304 BK 000063
	004279 FT		7044/0000	
	004279 FT		004279 FT	LTH AH 000063 BK 000754
	004279 FT		7042/0000	
	004279 FT		004279 FT	LENGTH(AH 0754 BK 1072)
			7040/0000	
			004279 FT	LENGTH(AH 1072 BK 1563)
			7034/0000	
			INTER-AHD TWP RD	
			0030/1563	(TBC )
	002716 FT		002716 FT	0 0 00000 0 00 0000+00
				VILLAGE: WEST PIKE
			 0030/0000	PIKE ULYSSES T LENGTH(AH 1563 BK 0988)
	001728 FT		001728 FT	0 0 00000 0 00 0000+00
			 0020/0000	LENGTH(AH 0988 BK 1728)
	000000 FT		000000 FT	0 0 00000 0 00 0000+00
			NC SR 1024 SH	
	000000 FT		BARRICADED RD	
	000000 FT		ROAD CLOSED BACK	
			 0014/0000	LTH AH 001728 BK 000149
			000000 FT	
			7012/0000	LTH AH 000149 BK 000631
			000000 FT	
			7010/0000	LENGTH(AH 0631 BK 0000)

EXTRACT DATE: 11/25/2024 ROADWAY MANAGEMENT SYSTEM PAGE NUMBER: 159  
PRINT DATE: 11/26/2024 SLD COUNTY/SR - ANNUAL PRINT COUNTY: POTTER

DIR: B TOTAL LEN: .034 MI. DIST: 02-6 SR: 1022  
LEFT MUN: GALETON B RIGHT MUN: GALETON B

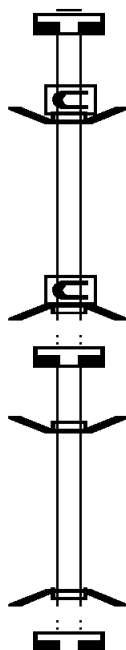
000181 FT

000041 FT

000041 FT

000000 FT

000000 FT



000181 FT  
7024/0000 LENGTH(AH 0100 BK 0140)  
INTER-AHD BMSSEN 52/1022/0020/0000  
MILL ST  
(BORO)  
0020/0140  
000041 FT 2 0 52061 0 01 0033+33  
NC MI LL ST  
INTER-BK MILL ST  
(BORO)  
BRIDGE CLOSED  
PINE CREEK  
BMSBG 52/1022/0020/0000  
LENGTH(AH 0140 BK 0100)  
0020/0000  
000041 FT  
7014/0000 LENGTH(AH 0100 BK 0041)  
BMSSEN 52/1022/0010/0000  
INTER-AHD SHERMAN ST  
0010/0041 (BORO)  
000000 FT 2 0 52061 0 00 0003+57  
NC SH HERMAN ST  
INTER-BK BRIDGE ST  
(BORO)  
SOUTH BRANCH PINE CREEK  
BMSBG 52/1022/0010/0000  
LENGTH(AH 0041 BK 0100)  
0010/0000  
000000 FT  
7008/0000 LENGTH(AH 0100 BK 0000)

EXTRACT DATE: 11/25/2024 ROADWAY MANAGEMENT SYSTEM PAGE NUMBER: 158  
PRINT DATE: 11/26/2024 SLD COUNTY/SR - ANNUAL PRINT COUNTY: POTTER

DIR: B TOTAL LEN: .016 MI. DIST: 02-6 SR: 1021  
LEFT MUN: HARRISON T RIGHT MUN: HARRISON T

000087 FT

000015 FT

000015 FT

000000 FT

000000 FT

000000 FT

000000 FT

000000 FT

000000 FT

000087 FT  
7122/0000

INTER-AHD  
0120/0072  
000015 FT  
INTER-BK

0120/0000  
000015 FT  
7114/0000

INTER-AHD  
0110/0015  
000000 FT

INTER-BK

0110/0000  
000000 FT  
7104/0000

000000 FT  
7100/0000

000000 FT  
7090/0000

000000 FT  
7080/0000

000000 FT  
7078/0000

LENGTH(AH 0100 BK 0072)  
BMSEN 52/1021/0120/0000

TEED HOLLOW RD  
(T547)

2 0 52039 0 00 0294+85  
TEED HOLLOW RD  
(T547)

COWANESQUE RIVER  
BMSEB 52/1021/0120/0000

LENGTH(AH 0072 BK 0100)

BMSEN 52/1021/0110/0000

TEED HOLLOW RD  
(T546)

HECTOR T  
2 0 52039 0 00 0278+57

TEED HOLLOW RD  
TEED HOLLOW RD  
(T546)

TEED RUN  
BMSEB 52/1021/0110/0000

LENGTH(AH 0015 BK 0100)

LENGTH(AH 0100 BK 0021)

LENGTH(AH 0021 BK 0100)

LENGTH(AH 0100 BK 0018)

LENGTH(AH 0018 BK 0100)

LENGTH(AH 0100 BK 0000)

EXTRACT DATE: 11/25/2024 ROADWAY MANAGEMENT SYSTEM PAGE NUMBER: 157  
PRINT DATE: 11/26/2024 SLD COUNTY/SR - ANNUAL PRINT COUNTY: POTTER

DIR: B TOTAL LEN: .484 MI. DIST: 02-6 SR: 1020  
LEFT MUN: GALETON B RIGHT MUN: GALETON B

002557 FT	002557 FT	INTER-AHD	GERMANIA ST
			(SR0144 SEG 0430/2032)
	0020/1598	FIFTH ST	(SR0144 SEG 0430/2032)
	0020/1053	FOURTH ST	(BORO)
	0020/0585	THIRD ST	(BORO)
	0020/0312	AL	(BORO)
	0020/0108	AL	(BORO)
000959 FT	000959 FT	1 1 00380 0 00 0009+70	RAILROAD AV
			(BORO)
	0020/0000	LENGTH (AH 1598 BK 0959)	AL
	0010/0782	(BORO)	GERMANIA ST
	0010/0661	(BORO)	HEAD AV
		(BORO)	(BORO)
		NC GERMANIA ST	
LOWER GERMANIA ST (BORO)	0010/0603		
		0010/0410	BMS EN 52/1020/0010/0311
			0 0 00000 0 00 0000+00
			WEST BRANCH PINE CREEK
	0010/0311	BMS BG 52/1020/0010/0311	
000000 FT	000000 FT	1 1 00380 0 00 0000+00	
		NC UNION ST	
		WEST ST	
		(SR2002 SEG 0250/0000)	
		MFC BEGIN = E	
	0010/0000	LENGTH (AH 0959 BK 0000)	

EXTRACT DATE: 11/25/2024 ROADWAY MANAGEMENT SYSTEM PAGE NUMBER: 156  
PRINT DATE: 11/26/2024 SLD COUNTY/SR - ANNUAL PRINT COUNTY: POTTER

DIR: B TOTAL LEN: 4.167 MI. DIST: 02-6 SR: 1019  
LEFT MUN: HARRISON T RIGHT MUN: HARRISON T

022002 FT

022002 FT NORTH FORK RD  
0090/1597 (SR1016 SEG 0030/0000)

020405 FT

020405 FT 2 0 52033 0 00 0150+42  
S 0090/0000 LENGTH(AH 1597 BK 2694)

017711 FT

017711 FT 2 0 52033 0 00 0123+53  
S 0080/0000 LENGTH(AH 2694 BK 2505)

015206 FT

015206 FT 2 0 52033 0 00 0098+53  
S 0070/0000 LENGTH(AH 2505 BK 2104)

013102 FT

013102 FT 2 0 52033 0 00 0077+55  
S 0060/0000 LENGTH(AH 2104 BK 2742)

PLEASANT VALLEY RD  
(SR1017 SEG 0010/0000) 0050/1660

010360 FT

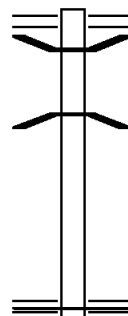
010360 FT 2 0 52033 0 00 0050+18  
S 0050/0000 LENGTH(AH 2742 BK 2420)

DIR: B TOTAL LEN: 4.167 MI. DIST: 02-6 SR: 1019  
LEFT MUN: HARRISON T RIGHT MUN: HARRISON T

EXTRACT DATE: 11/25/2024 ROADWAY MANAGEMENT SYSTEM PAGE NUMBER: 154  
 PRINT DATE: 11/26/2024 SLD COUNTY/SR - ANNUAL PRINT COUNTY: POTTER  
 DIR: B TOTAL LEN: .271 MI. DIST: 02-6 SR: 1018  
 LEFT MUN: GENESEE T RIGHT MUN: GENESEE T

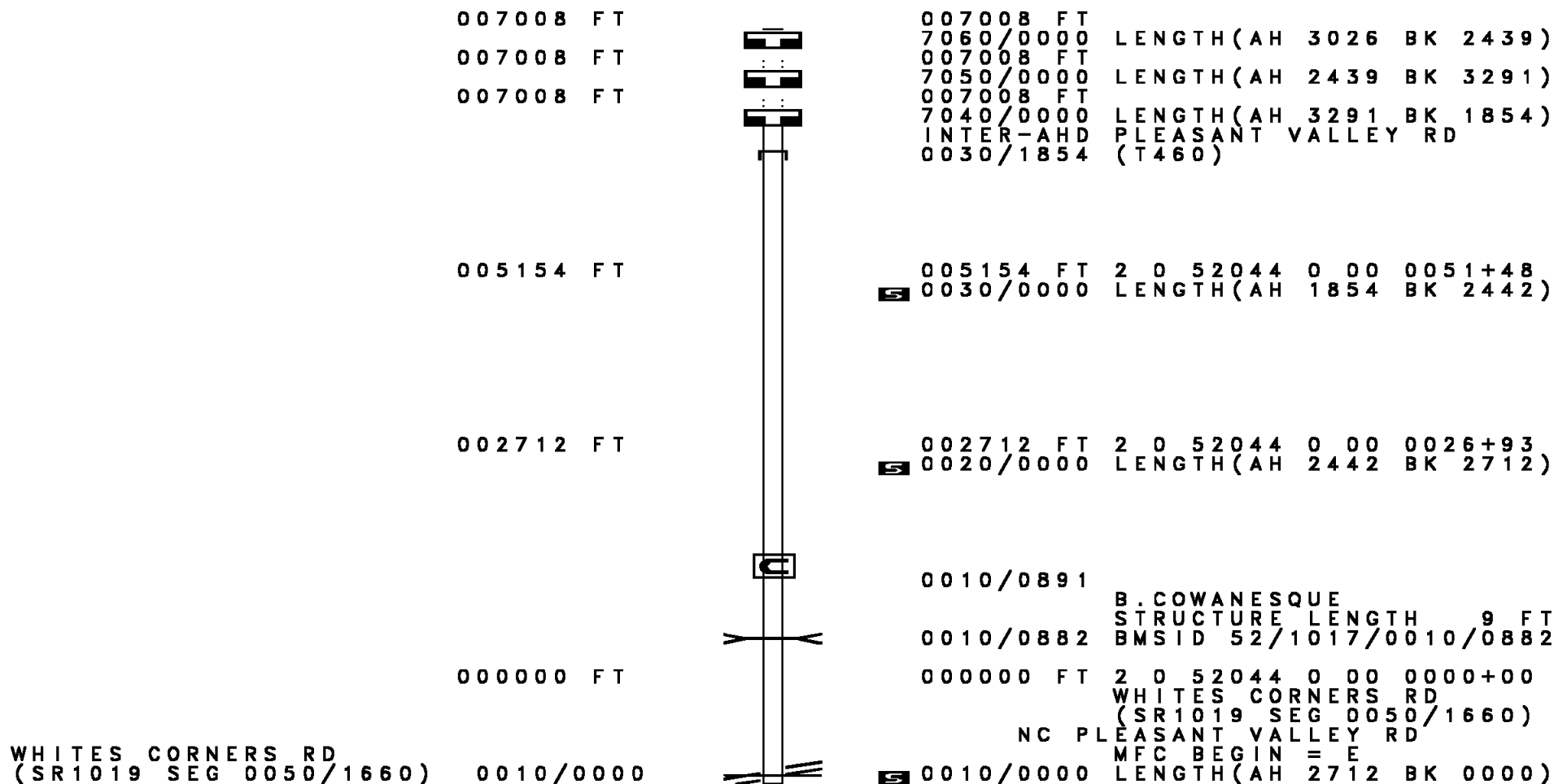
001430 FT

000000 FT



001430 FT HICKOX RD  
 0010/1430 (SR1011 SEG 0150/0732)  
 0010/1218 BMSSEN 52/1018/0010/1156  
 1 0 00318 1 00 0011+57  
 MIDDLE BRANCH GENESEE R  
 0010/1156 BMSBG 52/1018/0010/1156  
 000000 FT 1 0 00318 1 00 0000+00  
 NC WINTER GREEN RD  
 GOLD RD  
 (SR0449 SEG 0330/0000)  
 MFC BEGIN = D  
 0010/0000 LENGTH(AH 1430 BK 0000)

EXTRACT DATE: 11/25/2024	ROADWAY MANAGEMENT SYSTEM	PAGE NUMBER: 153
PRINT DATE: 11/26/2024	SLD COUNTY/SR - ANNUAL PRINT	COUNTY: POTTER
DIR: B	TOTAL LEN: 1.327 MI.	DIST: 02-6
LEFT MUN: HARRISON T		SR: 1017
	RIGHT MUN: HARRISON T	





EXTRACT DATE: 11/25/2024 ROADWAY MANAGEMENT SYSTEM PAGE NUMBER: 152  
PRINT DATE: 11/26/2024 SLD COUNTY/SR - ANNUAL PRINT COUNTY: POTTER

DIR: B TOTAL LEN: 5.595 MI. DIST: 02-6 SR: 1016  
LEFT MUN: HARRISON T RIGHT MUN: HARRISON T

029540 FT

029540 FT AH-TIOGA (58)  
INTER-AHD SR 4008 SH  
0120/1714 (SR4008 SEG 0010/0000)

027826 FT

027826 FT 2 0 52034 0 01 0278+97  
0120/0000 LENGTH(AH 1714 BK 1811)

026015 FT

026015 FT 2 0 52034 0 01 0260+86  
0110/0000 LENGTH(AH 1811 BK 2688)  
KIBBE HILL RD  
0100/2445 (T495)

0100/1251 BMS EN 52/1016/0100/1215  
2 0 52034 0 01 0246+14  
WHITE BRANCH NORTH FORK  
0100/1215 BMSBG 52/1016/0100/1215

023327 FT

023327 FT 2 0 52034 0 01 0233+86  
0100/0000 LENGTH(AH 2688 BK 2343)

0090/1104 BMS EN 52/1016/0090/1092  
2 0 52034 0 01 0221+39  
BRANCH NORTH FORK  
0090/1092 BMSBG 52/1016/0090/1092

0090/0440 STONE RD  
(T497)

PLUMSTEAD RD

EXTRACT DATE: 11/25/2024 ROADWAY MANAGEMENT SYSTEM PAGE NUMBER: 151  
PRINT DATE: 11/26/2024 SLD COUNTY/SR - ANNUAL PRINT COUNTY: POTTER

DIR: B TOTAL LEN: 5.595 MI. DIST: 02-6 SR: 1016  
LEFT MUN: HARRISON T RIGHT MUN: HARRISON T

(T589)

0090/0408  
020984 FT

==

020984 FT 2 0 52034 0 01 0210+46  
5 0090/0000 LENGTH(AH 2343 BK 1787)

SCHALL RD  
(T494)

0080/0389  
019197 FT

==

0080/0717 BMS EN 52/1016/0080/0673  
2 0 52034 0 01 0199+31  
WHITE BRANCH NORTH FORK  
0080/0673 BMSBG 52/1016/0080/0673

019197 FT 2 0 52034 0 00 0192+17  
VILLAGE: NORTH FORK  
5 0080/0000 LENGTH(AH 1787 BK 3761)

MILLER RD  
(T492)

0070/2393

==

0070/2359 BMS EN 52/1016/0070/2326  
2 0 52034 0 00 0177+79  
FIRST FORK WHITE BRANCH  
0070/2326 BMSBG 52/1016/0070/2326

015436 FT

015436 FT 2 0 52034 0 00 0154+58  
5 0070/0000 LENGTH(AH 3761 BK 2358)

013078 FT

0060/0023 BMS EN 52/1016/0060/0000  
013078 FT 2 0 52034 0 00 0130+99  
WHITE BRANCH  
BMSBG 52/1016/0060/0000  
5 0060/0000 LENGTH(AH 2358 BK 2975)

SAUNDERS RD  
(T585)

0050/0921

==

EXTRACT DATE: 11/25/2024 ROADWAY MANAGEMENT SYSTEM PAGE NUMBER: 150  
PRINT DATE: 11/26/2024 SLD COUNTY/SR - ANNUAL PRINT COUNTY: POTTER

DIR: B TOTAL LEN: 5.595 MI. DIST: 02-6 SR: 1016  
LEFT MUN: HARRISON T RIGHT MUN: HARRISON T

010103 FT

010103 FT 2 0 52034 0 00 0101+15  
S 0050/0000 LENGTH(AH 2975 BK 2504)

007599 FT

007599 FT 2 0 52034 0 00 0076+13  
S 0040/0000 LENGTH(AH 2504 BK 2333)  
MCCUTCHEON RD  
0030/2019 (T584)

005266 FT

005266 FT 2 0 52034 0 00 0052+80  
WHITES CORNERS RD  
(SR1019 SEG 0090/1597)  
MFC BEGIN = E  
S 0030/0000 LENGTH(AH 2333 BK 2753)

002513 FT

002513 FT 2 0 52034 0 00 0025+13  
S 0020/0000 LENGTH(AH 2753 BK 2513)  
FLEWELLYN RD  
(T452)  
HOWARD RD  
0010/1735 (T458)

000000 FT

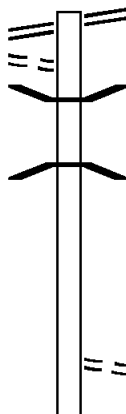
000000 FT 2 0 52034 0 00 0000+00  
VILLAGE: WHITES CORNERS  
NC NORTH FORK RD  
INTER-BK NEW YORK STATE LINE  
(STBD)  
MFC BEGIN = D  
S 0010/0000 LENGTH(AH 2513 BK 0000)

EXTRACT DATE: 11/25/2024 ROADWAY MANAGEMENT SYSTEM PAGE NUMBER: 149  
PRINT DATE: 11/26/2024 SLD COUNTY/SR - ANNUAL PRINT COUNTY: POTTER

DIR: B TOTAL LEN: 2.811 MI. DIST: 02-6 SR: 1015  
LEFT MUN: BINGHAM T RIGHT MUN: BINGHAM T

BINGHAM CENTER RD 014842 FT  
(SR1013 SEG 0060/1002) 0070/1856  
FOR SR 1013 AND 1015  
(CONN) 0070/1677

012986 FT



014842 FT BINGHAM CENTER RD  
(SR1013 SEG 0060/1002)  
NC BINGHAM CENTER RD

0070/1247 BMS EN 52/1015/0070/1224  
2 0 52041 0 00 0142+28  
TURNER CREEK  
0070/1224 BMSBG 52/1015/0070/1224

012986 FT 2 0 52041 0 00 0129+60  
5 0070/0000 LENGTH(AH 1856 BK 2191)

0060/1355 WIND FALL RD  
(T408)

EXTRACT DATE: 11/25/2024 ROADWAY MANAGEMENT SYSTEM PAGE NUMBER: 148  
PRINT DATE: 11/26/2024 SLD COUNTY/SR - ANNUAL PRINT COUNTY: POTTER

DIR: B TOTAL LEN: 2.811 MI. DIST: 02-6 SR: 1015  
LEFT MUN: BINGHAM T RIGHT MUN: BINGHAM T

2 0 52041 0 00 0107+87 010795 FT  
MUSTO HOLLOW RD  
(T409) 0060/0000

008984 FT

007731 FT

THOMPSON RD  
(T556) 0030/1143

004500 FT

002557 FT

000000 FT

010795 FT

0060/0000 LENGTH(AH 2191 BK 1811)

008984 FT 2 0 52041 0 00 0089+76  
0050/0000 LENGTH(AH 1811 BK 1253)

0040/0144 GEE HILL RD  
(T480)

007731 FT 2 0 52041 0 00 0077+23  
LC TO GEE HILL RD

0040/0000 LENGTH(AH 1253 BK 3231)

004500 FT 2 0 52041 0 00 0044+92  
0030/0000 LENGTH(AH 3231 BK 1943)

















002557 FT 2 0 52041 0 00 0025+49  
0020/0000 LENGTH(AH 1943 BK 2557)

000000 FT 2 0 52041 0 00 0000+00  
NC CO LLLINS HILL RD

WEST BINGHAM RD  
(SR1011 SEG 0040/2592)

MFC BEGIN = E  
0010/0000 LENGTH(AH 2557 BK 0000)

EXTRACT DATE: 11/25/2024 ROADWAY MANAGEMENT SYSTEM PAGE NUMBER: 147  
PRINT DATE: 11/26/2024 SLD COUNTY/SR - ANNUAL PRINT COUNTY: POTTER  
DIR: B TOTAL LEN: .000 MI. DIST: 02-6 SR: 1014  
LEFT MUN: BINGHAM T RIGHT MUN: BINGHAM T

000000	FT		000000	FT	
000000	FT		7080/0000	LENGTH(AH	2709 BK 2117)
000000	FT		000000	FT	
000000	FT		7070/0000	LENGTH(AH	2117 BK 1863)
000000	FT		000000	FT	
000000	FT		7060/0000	LENGTH(AH	1863 BK 2123)
000000	FT		000000	FT	
000000	FT		7050/0000	LENGTH(AH	2123 BK 1709)
000000	FT		000000	FT	
000000	FT		7040/0000	LENGTH(AH	1709 BK 1107)
000000	FT		000000	FT	
000000	FT		7034/0000	LENGTH(AH	1107 BK 1138)
000000	FT		000000	FT	
000000	FT		7030/0000	LENGTH(AH	1138 BK 3000)
000000	FT		000000	FT	
000000	FT		7020/0000	LENGTH(AH	3000 BK 2000)
			000000	FT	
			7010/0000	LENGTH(AH	2000 BK 0000)

DIR: B      TOTAL LEN:      6.005 MI.      DIST: 02-6      SR: 1013  
LEFT MUN: BINGHAM T      RIGHT MUN: BINGHAM T

EXTRACT DATE: 11/25/2024 ROADWAY MANAGEMENT SYSTEM PAGE NUMBER: 145  
PRINT DATE: 11/26/2024 SLD COUNTY/SR - ANNUAL PRINT COUNTY: POTTER

DIR: B TOTAL LEN: 6.005 MI. DIST: 02-6 SR: 1013  
LEFT MUN: BINGHAM T RIGHT MUN: BINGHAM T

021137 FT

021137 FT 2 0 52031 0 00 0211+12  
VILLAGE: NORTH BINGHAM  
S 0100/0000 LENGTH(AH 2643 BK 2320)

018817 FT

CROSS RD  
(T555)  
0090/0451  
018817 FT 2 0 52031 0 00 0187+92  
S 0090/0000 LENGTH(AH 2320 BK 2714)

016103 FT

016103 FT 2 0 52031 0 00 0160+73  
S 0080/0000 LENGTH(AH 2714 BK 2745)

2 0 52031 0 00 0133+28 013358 FT  
SCHOOLHOUSE RD  
(T488) 0070/0000

013358 FT  
S 0070/0000 LENGTH(AH 2745 BK 2259)

HILL CREST RD  
(T479)

0060/0468  
011099 FT

COLLINS HILL RD  
(SR1015 SEG 0070/1856)  
FOR SR 1013 AND 1015  
(CONN)  
0060/0741

011099 FT 2 0 52031 0 00 0110+74



EXTRACT DATE: 11/25/2024 ROADWAY MANAGEMENT SYSTEM PAGE NUMBER: 144  
PRINT DATE: 11/26/2024 SLD COUNTY/SR - ANNUAL PRINT COUNTY: POTTER

DIR: B TOTAL LEN: 6.005 MI. DIST: 02-6 SR: 1013  
LEFT MUN: BINGHAM T RIGHT MUN: BINGHAM T

BACON RD  
(T471)

008296 FT  
0040/1593

==

VILLAGE: BINGHAM CENTER  
S 0060/0000 LENGTH(AH 2259 BK 2803)

008296 FT 2 0 52031 0 00 0082+94  
S 0050/0000 LENGTH(AH 2803 BK 2051)

006245 FT

006245 FT 2 0 52031 0 00 0062+43  
S 0040/0000 LENGTH(AH 2051 BK 2708)

BLAIR RD  
(T472)

0030/0781  
003537 FT

==

003537 FT 2 0 52031 0 00 0035+35  
S 0030/0000 LENGTH(AH 2708 BK 2691)

000846 FT

000846 FT 2 0 52031 0 00 0008+44  
S 0020/0000 LENGTH(AH 2691 BK 0846)  
0010/0396 BMSSEN 52/1013/0010/0330  
2 0 52031 0 00 0003+27

000000 FT

0010/0330 TURNER CREEK  
000000 FT BMSBG 52/1013/0010/0330  
2 0 52031 0 00 0000+00  
VILLAGE: WEST BINGHAM  
NC B I NGHAM CENTER RD  
WEST BINGHAM RD  
(SR1011 SEG 0080/2512)  
MFC BEGIN = E  
S 0010/0000 LENGTH(AH 0846 BK 0000)

EXTRACT DATE: 11/25/2024 ROADWAY MANAGEMENT SYSTEM PAGE NUMBER: 143  
PRINT DATE: 11/26/2024 SLD COUNTY/SR - ANNUAL PRINT COUNTY: POTTER

DIR: B TOTAL LEN: 1.751 MI. DIST: 02-6 SR: 1012  
LEFT MUN: BINGHAM T RIGHT MUN: BINGHAM T

	009243 FT	009243 FT HARRISON VALLEY RD 0040/1474 (SR0049 SEG 0350/0649)
	007769 FT	007769 FT 2 0 52052 0 00 0077+39 0040/0000 LENGTH(AH 1474 BK 2741)
HAMILTON RD (T476)	0030/0764 005028 FT	005028 FT 2 0 52052 0 00 0049+98 0030/0000 LENGTH(AH 2741 BK 2587)
GEE HILL RD (T480)	0020/0939 002441 FT	002441 FT 2 0 52052 0 00 0024+41 0020/0000 LENGTH(AH 2587 BK 2441)
	000000 FT	000000 FT 2 0 52052 0 00 0000+00 HICKOX/ULYSSES RD (SR1011 SEG 0040/0351)
HICKOX/ULYSSES RD (SR1011 SEG 0040/0351)	0010/0000	NC JACKSON RD MFC BEGIN = E 0010/0000 LENGTH(AH 2441 BK 0000)

EXTRACT DATE: 11/25/2024 ROADWAY MANAGEMENT SYSTEM PAGE NUMBER: 142  
PRINT DATE: 11/26/2024 SLD COUNTY/SR - ANNUAL PRINT COUNTY: POTTER

DIR: B TOTAL LEN: 8.064 MI. DIST: 02-6 SR: 1011  
LEFT MUN: GENESEE T RIGHT MUN: GENESEE T

ACADEMY ST 042578 FT  
(SR1010 SEG 0020/1945) 0160/2881



039697 FT

HICKOX RD  
(SR1018 SEG 0010/1430) 0150/0732

037502 FT

035049 FT

042578 FT BINGHAM RD  
0160/2881 (SR1010 SEG 0020/1945)

(APRA) PADOT STOCKPILE  
PADOT STOCKPILE #05 RD  
(GOVT)  
0160/2119 BMSSEN 52/1011/0160/1775  
0160/1820 2 0 52029 0 00 0416+08  
MUNDY BROOK  
0160/1775 BMSBG 52/1011/0160/1775

039697 FT 2 0 52029 0 00 0398+53  
5 0160/0000 LENGTH(AH 2881 BK 2195)

GROVER HOLLOW RD  
(T411)  
0150/1027 BMSSEN 52/1011/0150/0776  
0150/0851 2 0 52029 0 00 0384+13  
GENESEE RIVER  
0150/0776 BMSBG 52/1011/0150/0776

037502 FT 2 0 52029 0 00 0376+15  
5 0150/0000 VILLAGE: HICKOX  
LENGTH(AH 2195 BK 2453)

035049 FT 2 0 52029 0 00 0351+62

DIR: B	TOTAL LEN:	DIST: 02-6	SR: 1011
LEFT MUN: GENESEE T	8.064 MI.	RIGHT MUN: GENESEE T	
		0140/0000	LENGTH(AH 2453 BK 2234)
032815 FT		032815 FT	2 0 52029 0 00 0329+28
		0130/0000	LENGTH(AH 2234 BK 2936)
		0120/2887	GENESEE BINGHAM T
029879 FT		029879 FT	2 0 52029 0 00 0299+92
		0120/0000	LENGTH(AH 2936 BK 2093)
027786 FT		027786 FT	2 0 52029 0 00 0278+99
		0110/0000	LENGTH(AH 2093 BK 2744)
		0100/0741	TRIB GENESEE RIVER STRUCTURE LENGTH 13 FT BMSID 52/1011/0100/0741
025042 FT		025042 FT	2 0 52029 0 00 0251+59
		0100/0000	LENGTH(AH 2744 BK 2704)
WHITNEY HILL RD (T407)		0090/1894	
022338 FT		0090/0044	BMS EN 52/1011/0090/0000
		022338 FT	2 0 52029 0 00 0224+52
			GENESEE RIVER

EXTRACT DATE: 11/25/2024 ROADWAY MANAGEMENT SYSTEM PAGE NUMBER: 140  
PRINT DATE: 11/26/2024 SLD COUNTY/SR - ANNUAL PRINT COUNTY: POTTER

DIR: B TOTAL LEN: 8.064 MI. DIST: 02-6 SR: 1011  
LEFT MUN: BINGHAM T RIGHT MUN: BINGHAM T

(TBK) PUSHER SIDING RD 019570 FT  
(T470) 0080/0000

0090/0000 BMSBG 52/1011/0090/0000  
LENGTH(AH 2704 BK 2768)  
0080/2512 BINGHAM CENTER RD  
(SR1013 SEG 0010/0000)

0080/0112 BMSEN 52/1011/0080/0050  
2 0 52029 0 00 0197+16  
GENESEE RIVER  
0080/0050 BMSBG 52/1011/0080/0050  
019570 FT 2 0 52029 0 00 0197+07  
VILLAGE: WEST BINGHAM  
0080/0000 LENGTH(AH 2768 BK 3655)

0070/1608 MUSTO HOLLOW RD  
(T409)

015915 FT 015915 FT 2 0 52029 0 00 0160+00  
0070/0000 LENGTH(AH 3655 BK 2736)

013179 FT 013179 FT 2 0 52029 0 00 0132+59  
0060/0000 LENGTH(AH 2736 BK 2195)

010984 FT 010984 FT 2 0 52029 0 00 0110+52  
0050/0000 LENGTH(AH 2195 BK 3077)  
0040/2759 BMSEN 52/1011/0040/2707

EXTRACT DATE: 11/25/2024 ROADWAY MANAGEMENT SYSTEM PAGE NUMBER: 139  
PRINT DATE: 11/26/2024 SLD COUNTY/SR - ANNUAL PRINT COUNTY: POTTER

DIR: B TOTAL LEN: 8.064 MI. DIST: 02-6 SR: 1011  
LEFT MUN: BINGHAM T RIGHT MUN: BINGHAM T

2 0 52029 0 00 0000+00 000000 FT  
NORTH ST  
(SR0049 SEG 0320/0000) 0010/0000

007907 FT

005015 FT

002396 FT

2 0 52029 0 00 0106+90  
GENESEE RIVER  
0040/2707 BMSBG 52/1011/0040/2707  
0040/2592 BINGHAM CENTER RD  
(SR1015 SEG 0010/0000)

0040/0351 SHORT CUT RD  
(SR1012 SEG 0010/0000)  
0040/0051 BMSEN 52/1011/0040/0000  
007907 FT 2 0 52029 0 00 0079+60  
GENESEE RIVER  
BMSBG 52/1011/0040/0000  
S 0040/0000 LENGTH(AH 3077 BK 2892)

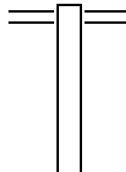
005015 FT 2 0 52029 0 00 0050+68  
S 0030/0000 LENGTH(AH 2892 BK 2619)  
NC HICKOX/ULYSSES RD  
BINGHAM  
0020/2163 ULYSSES B

002396 FT 2 0 52029 0 00 0023+96  
S 0020/0000 LENGTH(AH 2619 BK 2396)

NC WEST BINGHAM RD  
INTER-BK NORTH ST  
000000 FT (SR0049 SEG 0320/0000)  
MFC BEGIN = D  
S 0010/0000 LENGTH(AH 2396 BK 0000)

EXTRACT DATE: 11/25/2024 ROADWAY MANAGEMENT SYSTEM PAGE NUMBER: 138  
PRINT DATE: 11/26/2024 SLD COUNTY/SR - ANNUAL PRINT COUNTY: POTTER  
DIR: B TOTAL LEN: 11.454 MI. DIST: 02-6 SR: 1010  
LEFT MUN: HARRISON T RIGHT MUN: HARRISON T

060475 FT



060475 FT HARRISON VALLEY RD  
0250/2470 (SR0049 SEG 0430/0000)

EXTRACT DATE: 11/25/2024 ROADWAY MANAGEMENT SYSTEM PAGE NUMBER: 137  
PRINT DATE: 11/26/2024 SLD COUNTY/SR - ANNUAL PRINT COUNTY: POTTER

DIR: B TOTAL LEN: 11.454 MI. DIST: 02-6 SR: 1010  
LEFT MUN: HARRISON T RIGHT MUN: HARRISON T

	058005 FT		058005 FT 2 0 52030 0 01 0549+77 VILLAGE: MILLS S 0250/0000 LENGTH(AH 2470 BK 2293)
	055712 FT		055712 FT 2 0 52030 0 01 0526+84 S 0240/0000 LENGTH(AH 2293 BK 2580)
HARRISON ROOKS RD (T408) LC TO T408 RD (CONN)	0230/1263 0230/1163	==	
	053132 FT		053132 FT 2 0 52030 0 01 0501+17 S 0230/0000 LENGTH(AH 2580 BK 2568) GRAVES RD (T409)
	050564 FT		050564 FT 2 0 52030 0 01 0475+49 S 0220/0000 LENGTH(AH 2568 BK 2632)
	047932 FT		047932 FT 2 0 52030 0 01 0449+17 S 0210/0000 LENGTH(AH 2632 BK 2391)
WHITMAN RD (T489)	0200/1521	==	
WHITEHEAD RD (T582)	0200/0049	==	

HARRISON



EXTRACT DATE: 11/25/2024 ROADWAY MANAGEMENT SYSTEM PAGE NUMBER: 136  
PRINT DATE: 11/26/2024 SLD COUNTY/SR - ANNUAL PRINT COUNTY: POTTER

DIR: B TOTAL LEN: 11.454 MI. DIST: 02-6 SR: 1010  
LEFT MUN: HARRISON T RIGHT MUN: HARRISON T

045541 FT

0200/0023 BINGHAM T  
045541 FT 2 0 52030 0 01 0425+26  
5 0200/0000 LENGTH(AH 2391 BK 2323)

043218 FT

043218 FT 2 0 52030 0 01 0402+03  
5 0190/0000 LENGTH(AH 2323 BK 2709)

040509 FT

040509 FT 2 0 52030 0 01 0374+94  
5 0180/0000 LENGTH(AH 2709 BK 2638)  
CROSSROADS RD  
0170/2292 (T555)

037871 FT

037871 FT 2 0 52030 0 01 0348+56  
5 0170/0000 LENGTH(AH 2638 BK 2512)

HARRINGTON RD  
(T557)

0160/1415

035359 FT

035359 FT 2 0 52030 0 01 0323+44  
5 0160/0000 LENGTH(AH 2512 BK 3009)

032350 FT

0150/0441 BINGHAM CENTER RD  
(SR1013 SEG 0120/0221)  
032350 FT 2 0 52030 0 00 0291+23

EXTRACT DATE: 11/25/2024 ROADWAY MANAGEMENT SYSTEM PAGE NUMBER: 135  
PRINT DATE: 11/26/2024 SLD COUNTY/SR - ANNUAL PRINT COUNTY: POTTER

DIR: B TOTAL LEN: 11.454 MI. DIST: 02-6 SR: 1010  
LEFT MUN: BINGHAM T RIGHT MUN: BINGHAM T

EASTON RD  
(T475)

BRIGGS RD  
(T554)

030321 FT

028224 FT

0120/0628  
025690 FT

023104 FT

0100/0093  
020935 FT

5 0150/0000 LENGTH(AH 3009 BK 2029)

030321 FT 2 0 52030 0 00 0271+17  
VILLAGE: NORTH BINGHAM  
5 0140/0000 LENGTH(AH 2029 BK 2097)

028224 FT 2 0 52030 0 00 0250+20  
5 0130/0000 LENGTH(AH 2097 BK 2534)

0120/0707 CONNECTOR TO HILLCREST  
(TWP)  
0120/0628 HILLCREST RD  
(T479)  
025690 FT 2 0 52030 0 00 0224+86  
5 0120/0000 LENGTH(AH 2534 BK 2586)

023104 FT 2 0 52030 0 00 0199+00  
5 0110/0000 LENGTH(AH 2586 BK 2169)

020935 FT 2 0 52030 0 00 0177+31  
5 0100/0000 LENGTH(AH 2169 BK 2842)

EXTRACT DATE: 11/25/2024 ROADWAY MANAGEMENT SYSTEM PAGE NUMBER: 134  
PRINT DATE: 11/26/2024 SLD COUNTY/SR - ANNUAL PRINT COUNTY: POTTER

DIR: B TOTAL LEN: 11.454 MI. DIST: 02-6 SR: 1010  
LEFT MUN: BINGHAM T RIGHT MUN: BINGHAM T

	018093 FT		018093 FT 2 0 52030 0 00 0148+89 S 0090/0000 LENGTH(AH 2842 BK 2601)
VIOLA RD (T482)	0080/0459 015492 FT	==	015492 FT 2 0 52030 0 00 0122+88 S 0080/0000 LENGTH(AH 2601 BK 2303)
	013189 FT		013189 FT 2 0 52030 0 00 0099+85 S 0070/0000 LENGTH(AH 2303 BK 2639)
TEETER RD (T550)	0060/0741 010550 FT	== /	0060/0010 BMS EN 52/1010/0060/0000 010550 FT 2 0 52030 0 00 0073+41 MUNDY CREEK BMSBG 52/1010/0060/0000 S 0060/0000 LENGTH(AH 2639 BK 2422)
	008128 FT	- -	008128 FT 2 0 52030 0 00 0049+32 S 0050/0000 LENGTH(AH 2422 BK 2490) BINGHAM 0040/1947 GENESEE T

EXTRACT DATE: 11/25/2024 ROADWAY MANAGEMENT SYSTEM PAGE NUMBER: 133  
PRINT DATE: 11/26/2024 SLD COUNTY/SR - ANNUAL PRINT COUNTY: POTTER

DIR: B TOTAL LEN: 11.454 MI. DIST: 02-6 SR: 1010  
LEFT MUN: BINGHAM T RIGHT MUN: BINGHAM T

005638 FT		005638 FT 2 0 52030 0 00 0024+42 [S] 0040/0000 LENGTH(AH 2490 BK 2444)
003194 FT		003194 FT 2 0 52030 0 00 0000+00 [S] 0030/0000 NC GENESEE MILLS RD LENGTH(AH 2444 BK 2031) NC BINGHAM RD HICKOX RD 0020/1945 (SR1011 SEG 0160/2881)
001163 FT		001163 FT 1 1 05379 0 00 0030+54 NC ACADEMY ST SCHOOL ST (SR0244 SEG 0370/0000) INTER-BK COMMERCIAL ST (SR0244 SEG 0370/0000)
001163 FT		[S] 0020/0000 LTH AH 002031 BK 000100 001163 FT 7014/0000 LTH AH 000100 BK 001163 INTER-AHD WHITESVILLE RD 0010/1163 (SR0244 SEG 0380/0000)
WHITESVILLE RD (SR0244 SEG 0380/0000)	0010/1163	0010/0360 BMSBN 52/1010/0010/0233 1 1 05379 0 00 0002+31 GENESEE RIVER 0010/0233 BMSBG 52/1010/0010/0233 RIVER RD 0010/0203 (T415) 000000 FT 1 1 05379 0 00 0000+00 NC COMMERCIAL ST MAIN ST (SR0449 SEG 0360/1122)
000000 FT		INTER-BK GENESEE ST (SR0449 SEG 0360/1122) MFC BEGIN = D [S] 0010/0000 LENGTH(AH 1163 BK 0000)

EXTRACT DATE: 11/25/2024 ROADWAY MANAGEMENT SYSTEM PAGE NUMBER: 132  
PRINT DATE: 11/26/2024 SLD COUNTY/SR - ANNUAL PRINT COUNTY: POTTER  
DIR: B TOTAL LEN: 2.509 MI. DIST: 02-6 SR: 1009  
LEFT MUN: BINGHAM T RIGHT MUN: BINGHAM T

013245 FT



013245 FT  
7090/0000 LENGTH(AH 2650 BK 1825)

EXTRACT DATE: 11/25/2024 ROADWAY MANAGEMENT SYSTEM PAGE NUMBER: 131  
PRINT DATE: 11/26/2024 SLD COUNTY/SR - ANNUAL PRINT COUNTY: POTTER

DIR: B TOTAL LEN: 2.509 MI. DIST: 02-6 SR: 1009  
LEFT MUN: BINGHAM T RIGHT MUN: BINGHAM T

013245 FT

013213 FT

013213 FT

013213 FT

013187 FT

013187 FT

013187 FT

010446 FT

013245 FT  
7084/0000

INTER-AHD  
0082/0032  
013213 FT  
INTER-BK

5 0082/0000  
013213 FT  
7080/0000  
013213 FT  
7072/0000

INTER-AHD  
0070/0026  
013187 FT  
INTER-BK

5 0070/0000  
013187 FT  
7060/0000  
013187 FT  
7058/0000  
INTER-AHD

0050/2741

0050/1730

0050/1705

0050/0888

0050/0860

010446 FT  
5 0050/0000

LENGTH(AH 1825 BK 0032)  
BMSSEN 52/1009/0082/0000  
PUSHER SIDING RD  
(T470)  
2 0 52050 0 00 0192+97  
PUSHER SIDING RD  
(T470)  
LUDINGTON RUN  
BMSBG 52/1009/0082/0000  
LENGTH(AH 0032 BK 0389)

LENGTH(AH 0389 BK 2559)  
LENGTH(AH 2559 BK 0026)  
BMSSEN 52/1009/0070/0000  
PUSHER SIDING RD  
(T470)  
2 0 52050 0 00 0163+17  
PUSHER SIDING RD  
(T470)  
LUDINGTON RUN  
BMSBG 52/1009/0070/0000  
LENGTH(AH 0026 BK 2576)

LENGTH(AH 2576 BK 0678)  
LENGTH(AH 0678 BK 2741)  
PUSHER SIDING RD  
(T470)  
ULYSSES T

BMSSEN 52/1009/0050/1705  
0 0 00000 0 00 0000+00  
LUDINGTON RUN  
BMSBG 52/1009/0050/1705

BMSSEN 52/1009/0050/0860  
2 0 52050 0 00 0112+95  
LUDINGTON RUN  
BMSBG 52/1009/0050/0860

2 0 52050 0 00 0105+05  
LENGTH(AH 2741 BK 3005)

EXTRACT DATE: 11/25/2024 ROADWAY MANAGEMENT SYSTEM PAGE NUMBER: 130  
PRINT DATE: 11/26/2024 SLD COUNTY/SR - ANNUAL PRINT COUNTY: POTTER

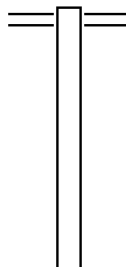
DIR: B TOTAL LEN: 2.509 MI. DIST: 02-6 SR: 1009  
LEFT MUN: ULYSSES T RIGHT MUN: ULYSSES T

007441 FT		007441 FT	2 0 52050 0 00 0075+00 THOMAS RD (T452)
	==	5 0040/0000	LENGTH(AH 3005 BK 2829)
		0030/1664	KIBBEVILLE RD (T460)
		0030/1595	BMSID 52/1009/0030/1568 2 0 52050 0 00 0061+64
		0030/1568	LUDINGTON RUN BMSBG 52/1009/0030/1568
		0030/0010	
004612 FT		004612 FT	2 0 52050 0 00 0046+01 LUDINGTON RUN
		5 0030/0000	STRUCTURE LENGTH 10 FT BMSID 52/1009/0030/0000 LENGTH(AH 2829 BK 2128)
2 0 52050 0 00 0024+50 002484 FT		002484 FT	
GAZDAG RD		5 0020/0000	LENGTH(AH 2128 BK 2484)
(T451)			
0020/0000			
		0010/0589	LUDINGTON RUN STRUCTURE LENGTH 11 FT
000000 FT		000000 FT	BMSID 52/1009/0010/0589 2 0 52050 0 00 0000+00
			VILLAGE: NEWFIELD
			GOLD RD
			(SR0049 SEG 0260/0000)
GOLD RD		NC PU	SHER SIDING RD
(SR0049 SEG 0260/0000)		5 0010/0000	MFC BEGIN = E LENGTH(AH 2484 BK 0000)
0010/0000			

EXTRACT DATE: 11/25/2024 ROADWAY MANAGEMENT SYSTEM PAGE NUMBER: 129  
PRINT DATE: 11/26/2024 SLD COUNTY/SR - ANNUAL PRINT COUNTY: POTTER

DIR: B TOTAL LEN: 2.716 MI. DIST: 02-6 SR: 1008  
LEFT MUN: ULYSSES T RIGHT MUN: ULYSSES T

014343 FT



014343 FT CALIFORNIA BRANCH RD  
0050/2627 (SR1003 SEG 0200/0851)

011716 FT

011716 FT 2 0 52051 0 00 0116+77  
S 0050/0000 LENGTH(AH 2627 BK 3032)



EXTRACT DATE: 11/25/2024 ROADWAY MANAGEMENT SYSTEM PAGE NUMBER: 128  
PRINT DATE: 11/26/2024 SLD COUNTY/SR - ANNUAL PRINT COUNTY: POTTER

DIR: B TOTAL LEN: 2.716 MI. DIST: 02-6 SR: 1008  
LEFT MUN: ULYSSES T RIGHT MUN: ULYSSES T

008684 FT

008684 FT 2 0 52051 0 00 0086+65  
FOX HILL RD  
(SR1001 SEG 0310/0557)  
S 0040/0000 LENGTH(AH 3032 BK 2028)

006656 FT

006656 FT 2 0 52051 0 00 0066+45  
S 0030/0000 LENGTH(AH 2028 BK 3244)













003412 FT

0020/0706 ERICKSON RD  
(T454)  
0020/0012 BMS EN 52/1008/0020/0000  
003412 FT 2 0 52051 0 00 0033+94  
LUDINGTON RUN  
BMSBG 52/1008/0020/0000  
S 0020/0000 LENGTH(AH 3244 BK 3412)

000000 FT

000000 FT 2 0 52051 0 00 0000+00  
NC CROSS RD  
GOLD RD  
(SR0049 SEG 0280/2285)  
MFC BEGIN = E  
S 0010/0000 LENGTH(AH 3412 BK 0000)

EXTRACT DATE: 11/25/2024 ROADWAY MANAGEMENT SYSTEM PAGE NUMBER: 127  
 PRINT DATE: 11/26/2024 SLD COUNTY/SR - ANNUAL PRINT COUNTY: POTTER  
 DIR: B TOTAL LEN: .000 MI. DIST: 02-6 SR: 1007  
 LEFT MUN: GENESEE T RIGHT MUN: GENESEE T

000000 FT		000000 FT	
000000 FT		7060/0000	LENGTH(AH 1657 BK 2623)
000000 FT		000000 FT	
000000 FT		7050/0000	LENGTH(AH 2623 BK 2340)
000000 FT		000000 FT	
000000 FT		7040/0000	LENGTH(AH 2340 BK 2532)
000000 FT		000000 FT	
000000 FT		7030/0000	LENGTH(AH 2532 BK 2773)
000000 FT		000000 FT	
000000 FT		7020/0000	LENGTH(AH 2773 BK 0885)
000000 FT		000000 FT	
000000 FT		7012/0000	LENGTH(AH 0885 BK 1924)
		000000 FT	
		7010/0000	LENGTH(AH 1924 BK 0000)

EXTRACT DATE: 11/25/2024 ROADWAY MANAGEMENT SYSTEM PAGE NUMBER: 126  
 PRINT DATE: 11/26/2024 SLD COUNTY/SR - ANNUAL PRINT COUNTY: POTTER  
 DIR: B TOTAL LEN: .005 MI. DIST: 02-6 SR: 1006  
 LEFT MUN: GENESEE T RIGHT MUN: GENESEE T

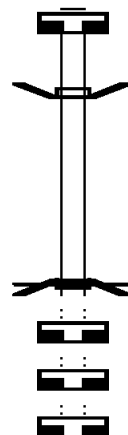
000028 FT

000000 FT

000000 FT

000000 FT

000000 FT



000028 FT

7022/0000 LENGTH(AH 0100 BK 0028)  
 BMSEN 52/1006/0020/0000

INTER-AHD RAG HILL RD  
 0020/0028 (T558)

000000 FT 2 0 52023 0 00 0109+28

NC RAG HILL RD  
 INTER-BK RAG HILL RD  
 (T558)

TRIB WESTBRANCH GENESEE  
 BMSBG 52/1006/0020/0000

MFC BEGIN = E  
 LENGTH(AH 0028 BK 0100)

000000 FT

7014/0000 LENGTH(AH 0100 BK 0022)

000000 FT

7010/0000 LENGTH(AH 0022 BK 0100)

000000 FT

7008/0000 LENGTH(AH 0100 BK 0000)

EXTRACT DATE: 11/25/2024 ROADWAY MANAGEMENT SYSTEM PAGE NUMBER: 125  
PRINT DATE: 11/26/2024 SLD COUNTY/SR - ANNUAL PRINT COUNTY: POTTER  
DIR: B TOTAL LEN: 10.974 MI. DIST: 02-6 SR: 1005  
LEFT MUN: HECTOR T RIGHT MUN: HECTOR T

057941 FT



057941 FT AH-TIOGA (58)  
INTER-AHD POTTERBROOK SPUR RD  
0230/1887 (SR4006 SEG 0010/0000)

EXTRACT DATE: 11/25/2024 ROADWAY MANAGEMENT SYSTEM PAGE NUMBER: 124  
PRINT DATE: 11/26/2024 SLD COUNTY/SR - ANNUAL PRINT COUNTY: POTTER

DIR: B TOTAL LEN: 10.974 MI. DIST: 02-6 SR: 1005  
LEFT MUN: HECTOR T RIGHT MUN: HECTOR T

056054 FT

056054 FT 2 0 52028 0 02 0561+24  
S 0230/0000 LENGTH(AH 1887 BK 2285)

2 0 52028 0 02 0538+35 053769 FT  
CRIPPEN RD  
(T467)  
LC FOR CRIPPEN RD  
(CONN)  
0224/0000  
0220/1632

=  
=

053769 FT  
S 0224/0000 LENGTH(AH 2285 BK 1739)

052030 FT

052030 FT 2 0 52028 0 02 0520+96  
S 0220/0000 LENGTH(AH 1739 BK 3039)

2 0 52028 0 02 0491+29 048991 FT  
NORTHUP RD  
(T465)  
0210/0000

=

048991 FT  
S 0210/0000 LENGTH(AH 3039 BK 3134)  
STRAIT RD  
0200/2804 (T453)

=

045857 FT

045857 FT 2 0 52028 0 02 0459+31  
WRIGHT RD  
(T451)  
S 0200/0000 LENGTH(AH 3134 BK 1666)

=

EXTRACT DATE: 11/25/2024 ROADWAY MANAGEMENT SYSTEM PAGE NUMBER: 123  
PRINT DATE: 11/26/2024 SLD COUNTY/SR - ANNUAL PRINT COUNTY: POTTER

DIR: B TOTAL LEN: 10.974 MI. DIST: 02-6 SR: 1005  
LEFT MUN: HECTOR T RIGHT MUN: HECTOR T

2 0 52028 0 02 0442+00 044191 FT  
CARR HILL RD  
(T546) 0190/0000

043054 FT

039872 FT

CARLIN RD  
(T476)

DENT RD  
(T463)

036373 FT

0150/1769

0150/1068

034289 FT

044191 FT

5 0190/0000 LENGTH(AH 1666 BK 1137)  
FRY RD  
0180/1106 (T439)

043054 FT 2 0 52028 0 02 0430+53  
VILLAGE: HECTOR CORNERS  
5 0180/0000 LENGTH(AH 1137 BK 3182)

039872 FT 2 0 52028 0 02 0398+75  
5 0170/0000 LENGTH(AH 3182 BK 3499)

036373 FT 2 0 52028 0 01 0363+66  
5 0160/0000 LENGTH(AH 3499 BK 2084)

034289 FT 2 0 52028 0 01 0342+97  
5 0150/0000 LENGTH(AH 2084 BK 2346)

KILBURN RD

EXTRACT DATE: 11/25/2024 ROADWAY MANAGEMENT SYSTEM PAGE NUMBER: 122  
PRINT DATE: 11/26/2024 SLD COUNTY/SR - ANNUAL PRINT COUNTY: POTTER

DIR: B TOTAL LEN: 10.974 MI. DIST: 02-6 SR: 1005  
LEFT MUN: HECTOR T RIGHT MUN: HECTOR T

PARKER HILL RD  
(T545)  
FOSTER RD  
(T441)

STONEY LICK RD  
(T438)

031943 FT

029963 FT

0120/0834

0120/0263  
027582 FT

0110/1546

025858 FT

023435 FT

0140/1050 (T440)

031943 FT 2 0 52028 0 01 0319+45  
0140/0000 LENGTH(AH 2346 BK 1980)

029963 FT 2 0 52028 0 01 0299+59  
0130/0000 LENGTH(AH 1980 BK 2381)

0120/1235 BMS EN 52/1005/0120/1221  
2 0 52028 0 01 0288+50  
LAUREL RUN  
0120/1221 BMSBG 52/1005/0120/1221

027582 FT 2 0 52028 0 01 0275+72  
0120/0000 LENGTH(AH 2381 BK 1724)

0110/0989 BMS EN 52/1005/0110/0936  
2 0 52028 0 00 0267+89  
PHEONIX RUN  
0110/0936 BMSBG 52/1005/0110/0936

025858 FT 2 0 52028 0 00 0258+60  
VILLAGE: SUNDERLINVILLE  
FRY RD  
(T439)  
0110/0000 LENGTH(AH 1724 BK 2423)

023435 FT 2 0 52028 0 00 0234+09  
NC PHOENIX RUN RD  
HECTOR  
PIKE T  
0100/0000 LENGTH(AH 2423 BK 2531)

EXTRACT DATE: 11/25/2024 ROADWAY MANAGEMENT SYSTEM PAGE NUMBER: 121  
PRINT DATE: 11/26/2024 SLD COUNTY/SR - ANNUAL PRINT COUNTY: POTTER

DIR: B TOTAL LEN: 10.974 MI. DIST: 02-6 SR: 1005  
LEFT MUN: PIKE T RIGHT MUN: PIKE T

020904 FT

0090/0087 BMS EN 52/1005/0090/0069  
2 0 52028 0 00 0209+54  
LITTLE PHOENIX RUN  
0090/0069 BMSBG 52/1005/0090/0069  
020904 FT 2 0 52028 0 00 0209+00  
LITTLE PHOENIX RD  
(T446)  
0090/0000 LENGTH(AH 2531 BK 3204)  
0080/2638 BMS EN 52/1005/0080/2626  
2 0 52028 0 00 0203+10  
MOUNTAIN RUN  
0080/2626 BMSBG 52/1005/0080/2626  
HOPPE RD  
0080/2593 (T445)

017700 FT

017700 FT 2 0 52028 0 00 0176+96  
0080/0000 LENGTH(AH 3204 BK 1551)

016149 FT

0070/0598 BMS EN 52/1005/0070/0588  
2 0 52028 0 00 0167+40  
BRANCH PHOENIX CREEK  
0070/0588 BMSBG 52/1005/0070/0588  
016149 FT 2 0 52028 0 00 0161+45  
0070/0000 LENGTH(AH 1551 BK 3564)  
0060/3146 BMS EN 52/1005/0060/3091  
2 0 52028 0 00 0156+70  
PHOENIX RUN  
0060/3091 BMSBG 52/1005/0060/3091



EXTRACT DATE: 11/25/2024 ROADWAY MANAGEMENT SYSTEM PAGE NUMBER: 120  
PRINT DATE: 11/26/2024 SLD COUNTY/SR - ANNUAL PRINT COUNTY: POTTER

DIR: B TOTAL LEN: 10.974 MI. DIST: 02-6 SR: 1005  
LEFT MUN: PIKE T RIGHT MUN: PIKE T

012585 FT

012585 FT 2 0 52028 0 00 0125+81  
S 0060/0000 LENGTH(AH 3564 BK 2802)

009783 FT

009783 FT 2 0 52028 0 00 0098+09  
S 0050/0000 LENGTH(AH 2802 BK 2060)

007723 FT

007723 FT 2 0 52028 0 00 0077+23  
S 0040/0000 LENGTH(AH 2060 BK 2682)

005041 FT

005041 FT 2 0 52028 0 00 0050+41  
S 0030/0000 LENGTH(AH 2682 BK 2650)

002391 FT

002391 FT 2 0 52028 0 00 0023+91  
S 0020/0000 LENGTH(AH 2650 BK 2391)

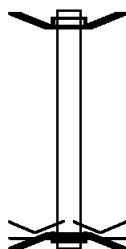
000000 FT

000000 FT 2 0 52028 0 00 0000+00  
NC PHOENIX RD  
INTER-BK SR 3003 SH  
(SR3003 SEG 0020/2464)  
MFC BEGIN = D  
BK-TIOGA (58)  
S 0010/0000 LENGTH(AH 2391 BK 0000)

EXTRACT DATE: 11/25/2024 ROADWAY MANAGEMENT SYSTEM PAGE NUMBER: 119  
 PRINT DATE: 11/26/2024 SLD COUNTY/SR - ANNUAL PRINT COUNTY: POTTER  
 DIR: B TOTAL LEN: .009 MI. DIST: 02-6 SR: 1004  
 LEFT MUN: HECTOR T RIGHT MUN: HECTOR T

000045 FT

000000 FT



000045 FT BMS EN 52/1004/0010/0000  
 INTER-AHD PARKER HILL RD  
 0010/0045 (T545)  
 000000 FT 2 0 52027 0 00 0000+81  
 VILLAGE: LOUCKS MILLS  
 NC PA PARKER HILL RD  
 INTER-BK PARKER HILL RD  
 (T545)  
 GENESEE BR PINE CREEK  
 BMSBG 52/1004/0010/0000  
 MFC BEGIN = E  
 0010/0000 LENGTH(AH 0045 BK 0000)

EXTRACT DATE: 11/25/2024 ROADWAY MANAGEMENT SYSTEM PAGE NUMBER: 118  
PRINT DATE: 11/26/2024 SLD COUNTY/SR - ANNUAL PRINT COUNTY: POTTER  
DIR: B TOTAL LEN: 10.531 MI. DIST: 02-6 SR: 1003  
LEFT MUN: ULYSSES B RIGHT MUN: ULYSSES B

NORTH ST 055606 FT  
(SR0049 SEG 0320/1996) 0250/0840



055606 FT  
INTER-AHD MAIN ST  
0250/0840 (SR0049 SEG 0320/1996)  
GROVE ST

EXTRACT DATE: 11/25/2024 ROADWAY MANAGEMENT SYSTEM PAGE NUMBER: 117  
PRINT DATE: 11/26/2024 SLD COUNTY/SR - ANNUAL PRINT COUNTY: POTTER

DIR: B TOTAL LEN: 10.531 MI. DIST: 02-6 SR: 1003  
LEFT MUN: ULYSSES B RIGHT MUN: ULYSSES B

2 0 52026 0 04 0557+25 054766 FT  
CHURCH ST  
(BORO)

0250/0000

==

POE

053853 FT

==

SOUTH MAIN ST  
(SR1001 SEG 0320/1594)  
FOR SR 1001 AND 1003  
(CONN)

0230/0504

0230/0224  
051810 FT

==

049874 FT

==

047726 FT

==

==

0250/0715 (BORO)

054766 FT ACADEMY ST

5 0250/0000 LENGTH(AH 0840 BK 0913)  
(BORO)  
(APRA) HIGHLAND HOMES R  
FOUNDRY ST

0240/0401

(BORO)  
BRANCH GENESEE RIVER  
STRUCTURE LENGTH 8 FT  
0240/0331 BMSID 52/1003/0240/0331  
053853 FT 2 0 52026 0 04 0548+00  
NC MA IN ST

5 0240/0000 LENGTH(AH 0913 BK 2043)

051810 FT 2 0 52026 0 04 0527+56

5 0230/0000 LENGTH(AH 2043 BK 1936)  
NC SOUTH ST

049874 FT 2 0 52026 0 04 0508+20

5 0220/0000 LENGTH(AH 1936 BK 2148)  
NC LOUCKS MILLS RD

0210/1512 SOUTH ST  
(T536)

0210/0518 ULYSSES  
0210/0329 ULYSSES T  
BMSID 52/1003/0210/0310  
2 0 52026 0 03 0485+50  
TURNER CREEK

0210/0310 BMSBG 52/1003/0210/0310  
047726 FT 2 0 52026 0 03 0482+16  
5 0210/0000 LENGTH(AH 2148 BK 2866)

EXTRACT DATE: 11/25/2024 ROADWAY MANAGEMENT SYSTEM PAGE NUMBER: 116  
PRINT DATE: 11/26/2024 SLD COUNTY/SR - ANNUAL PRINT COUNTY: POTTER

DIR: B TOTAL LEN: 10.531 MI. DIST: 02-6 SR: 1003  
LEFT MUN: ULYSSES T RIGHT MUN: ULYSSES T

CROSS RD  
(SR1008 SEG 0050/2627) 0200/0851

044860 FT

044860 FT 2 0 52026 0 03 0453+50

BAILEY HILL RD  
(T459)

0200/0000 LENGTH(AH 2866 BK 2764)

042096 FT

042096 FT 2 0 52026 0 03 0425+75  
0190/0000 LENGTH(AH 2764 BK 1821)

040275 FT

0180/0014 BMS EN 52/1003/0180/0000  
040275 FT 2 0 52026 0 03 0407+50  
CALIFORNIA CREEK  
0180/0000 BMSBG 52/1003/0180/0000  
LENGTH(AH 1821 BK 1671)

038604 FT

0170/0331 BMS EN 52/1003/0170/0307  
2 0 52026 0 03 0393+89  
CALIFORNIA CREEK  
0170/0307 BMSBG 52/1003/0170/0307  
038604 FT 2 0 52026 0 03 0390+67  
0170/0000 LENGTH(AH 1671 BK 1112)  
ULYSSES  
0160/1016 HECTOR T

037492 FT

037492 FT 2 0 52026 0 00 0379+18  
0160/0000 LENGTH(AH 1112 BK 3464)

EXTRACT DATE: 11/25/2024 ROADWAY MANAGEMENT SYSTEM PAGE NUMBER: 115  
PRINT DATE: 11/26/2024 SLD COUNTY/SR - ANNUAL PRINT COUNTY: POTTER

DIR: B TOTAL LEN: 10.531 MI. DIST: 02-6 SR: 1003  
LEFT MUN: HECTOR T RIGHT MUN: HECTOR T

034028 FT

034028 FT 2 0 52026 0 00 0343+36  
BAILEY HILL RD

5 0150/0000 LENGTH(AH 3464 BK 2962)

031066 FT

031066 FT 2 0 52026 0 00 0314+29  
5 0140/0000 LENGTH(AH 2962 BK 2336)

028730 FT

028730 FT 2 0 52026 0 00 0290+82  
5 0130/0000 LENGTH(AH 2336 BK 2141)

026589 FT

026589 FT 2 0 52026 0 00 0268+78  
NC CA CALIFORNIA BRANCH RD

5 0120/0000 LENGTH(AH 2141 BK 1867)  
PARKER HILL RD  
(T545)

0110/1648 BMSBN 52/1003/0110/1615  
2 0 52026 0 00 0266+67

0110/1615 CALIFORNIA CREEK  
BMSBG 52/1003/0110/1615

024722 FT

024722 FT 2 0 52026 0 00 0250+36  
5 0110/0000 LENGTH(AH 1867 BK 2318)

EXTRACT DATE: 11/25/2024 ROADWAY MANAGEMENT SYSTEM PAGE NUMBER: 114  
PRINT DATE: 11/26/2024 SLD COUNTY/SR - ANNUAL PRINT COUNTY: POTTER

DIR: B TOTAL LEN: 10.531 MI. DIST: 02-6 SR: 1003  
LEFT MUN: HECTOR T RIGHT MUN: HECTOR T

022404 FT

022404 FT 2 0 52026 0 00 0226+87  
S 0100/0000 LENGTH(AH 2318 BK 2655)

019749 FT

019749 FT 2 0 52026 0 00 0200+07  
S 0090/0000 LENGTH(AH 2655 BK 2799)

== 0080/2098 STILES HILL RD  
(T441)

016950 FT

0080/0039 BMS EN 52/1003/0080/0000  
016950 FT 2 0 52026 0 00 0172+22  
CUSHING RUN  
S 0080/0000 BMSBG 52/1003/0080/0000  
LENGTH(AH 2799 BK 2743)

0070/0985 BMS EN 52/1003/0070/0906  
2 0 52026 0 00 0153+38  
GENESEE FORK  
0070/0906 BMSBG 52/1003/0070/0906  
HECTOR  
0070/0861 PIKE T

014207 FT

014207 FT 2 0 52026 0 00 0144+32  
S 0070/0000 LENGTH(AH 2743 BK 1515)

012692 FT

012692 FT 2 0 52026 0 00 0129+17  
S 0060/0000 LENGTH(AH 1515 BK 2518)

EXTRACT DATE: 11/25/2024 ROADWAY MANAGEMENT SYSTEM PAGE NUMBER: 113  
PRINT DATE: 11/26/2024 SLD COUNTY/SR - ANNUAL PRINT COUNTY: POTTER

DIR: B TOTAL LEN: 10.531 MI. DIST: 02-6 SR: 1003  
LEFT MUN: PIKE T RIGHT MUN: PIKE T

HARDSCRABBLE RD  
(T436)

010174 FT

010174 FT 2 0 52026 0 00 0104+22  
S 0050/0000 LENGTH(AH 2518 BK 2570)

0040/0655

=

007604 FT

007604 FT 2 0 52026 0 00 0078+52  
S 0040/0000 LENGTH(AH 2570 BK 2211)

005393 FT

0030/0020 BMS EN 52/1003/0030/0000  
005393 FT 2 0 52026 0 00 0056+35

JUDSON RUN

BMSBG 52/1003/0030/0000  
S 0030/0000 LENGTH(AH 2211 BK 3066)

002327 FT

002327 FT 2 0 52026 0 00 0025+69  
S 0020/0000 LENGTH(AH 3066 BK 2327)

000000 FT

000000 FT 2 0 52026 0 00 0002+40  
NC LOUCKS MILLS RD

GRAND ARMY OF THE REPU  
(SR0006 SEG 0680/0243)

MFC BEGIN = D

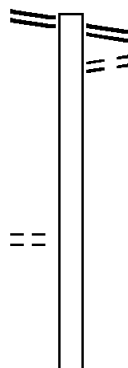
S 0010/0000 LENGTH(AH 2327 BK 0000)



EXTRACT DATE: 11/25/2024 ROADWAY MANAGEMENT SYSTEM PAGE NUMBER: 112  
PRINT DATE: 11/26/2024 SLD COUNTY/SR - ANNUAL PRINT COUNTY: POTTER  
DIR: B TOTAL LEN: 3.003 MI. DIST: 02-6 SR: 1002  
LEFT MUN: SWEDEN T RIGHT MUN: SWEDEN T

SWEDEN HILL RD 015856 FT  
(SR1001 SEG 0120/0794) 0060/1810

014046 FT  
FAULSTICK RD  
(T200) 0050/2002



015856 FT SWEDEN HILL RD  
0060/1810 (SR1001 SEG 0120/0794)  
0060/1469 TOWNSHIP 0402 RT (T402)

014046 FT 2 0 52059 0 00 0140+51  
0060/0000 LENGTH(AH 1810 BK 2392)

EXTRACT DATE: 11/25/2024 ROADWAY MANAGEMENT SYSTEM PAGE NUMBER: 111  
PRINT DATE: 11/26/2024 SLD COUNTY/SR - ANNUAL PRINT COUNTY: POTTER

DIR: B TOTAL LEN: 3.003 MI. DIST: 02-6 SR: 1002  
LEFT MUN: SWEDEN T RIGHT MUN: SWEDEN T

2 0 52059 0 00 0116+65 011654 FT  
NEEFE RD  
(T396) 0050/0000

010490 FT

007570 FT

005229 FT

003258 FT

2 0 52059 0 00 0000+00 000000 FT  
HOLLOW RD  
(SR4013 SEG 0090/0000) 0010/0000

011654 FT

5 0050/0000 LENGTH(AH 2392 BK 1164)

010490 FT 2 0 52059 0 00 0105+05  
5 0040/0000 LENGTH(AH 1164 BK 2920)

007570 FT 2 0 52059 0 00 0075+88  
5 0034/0000 LENGTH(AH 2920 BK 2341)  
GREEN FOREST RD  
0030/1945 (PRDR)

005229 FT 2 0 52059 0 00 0052+50  
MARVIN HILL RD  
(T400)  
5 0030/0000 LENGTH(AH 2341 BK 1971)

003258 FT 2 0 52059 0 00 0032+79  
5 0020/0000 LENGTH(AH 1971 BK 3258)

0010/1945 NORTH HOLLOW HEIGHTS RD  
(TWP)

NC NORTH HOLLOW RD  
000000 FT (SR4013 SEG 0090/0000)  
MFC BEGIN = E  
5 0010/0000 LENGTH(AH 3258 BK 0000)

EXTRACT DATE: 11/25/2024 ROADWAY MANAGEMENT SYSTEM PAGE NUMBER: 110  
PRINT DATE: 11/26/2024 SLD COUNTY/SR - ANNUAL PRINT COUNTY: POTTER

DIR: B TOTAL LEN: 15.140 MI. DIST: 02-6 SR: 1001  
LEFT MUN: ULYSSES B RIGHT MUN: ULYSSES B

079937 FT

079937 FT  
INTER-AHD MAIN ST  
(SR1003 SEG 0230/0504)  
SOUTH ST  
0320/1594 (SR1003 SEG 0230/0504)  
FOR SR 1001 AND 1003  
0320/1143 (CONN)

078343 FT

078343 FT 2 0 52025 0 00 0258+57  
0320/0000 LENGTH(AH 1594 BK 2378)  
NC SOUTH MAIN ST  
ULYSSES  
0310/2080 ULYSSES T

075965 FT

0310/0557 CROSS RD  
(SR1008 SEG 0040/0000)  
075965 FT 2 0 52025 0 00 0234+64  
0310/0000 LENGTH(AH 2378 BK 2679)

CUSHING HOLLOW RD

EXTRACT DATE: 11/25/2024 ROADWAY MANAGEMENT SYSTEM PAGE NUMBER: 109  
PRINT DATE: 11/26/2024 SLD COUNTY/SR - ANNUAL PRINT COUNTY: POTTER

DIR: B TOTAL LEN: 15.140 MI. DIST: 02-6 SR: 1001  
LEFT MUN: ULYSSES T RIGHT MUN: ULYSSES T

COWBURN RD  
(T453)

073286 FT

== 0300/1828 (T458)

073286 FT 2 0 52025 0 00 0207+85  
S 0300/0000 LENGTH(AH 2679 BK 2315)

070971 FT

070971 FT 2 0 52025 0 00 0184+75  
S 0290/0000 LENGTH(AH 2315 BK 2575)

0280/1721

==

== 0280/1721 NAUMAN RD  
(T461)

068396 FT

068396 FT 2 0 52025 0 00 0159+00  
S 0280/0000 LENGTH(AH 2575 BK 2556)

065840 FT

065840 FT 2 0 52025 0 00 0133+53  
EMMEL RD  
S 0270/0000 (T457) LENGTH(AH 2556 BK 3797)

==

0260/1522 TOM MAY RD  
(T455)

==

0260/0653 DYKEMAN RD  
(T456)

062043 FT

062043 FT 2 0 52025 0 00 0095+48  
S 0260/0000 LENGTH(AH 3797 BK 2372)

EXTRACT DATE: 11/25/2024 ROADWAY MANAGEMENT SYSTEM PAGE NUMBER: 108  
PRINT DATE: 11/26/2024 SLD COUNTY/SR - ANNUAL PRINT COUNTY: POTTER

DIR: B TOTAL LEN: 15.140 MI. DIST: 02-6 SR: 1001  
LEFT MUN: ULYSSES T RIGHT MUN: ULYSSES T

059671 FT

059671 FT 2 0 52025 0 00 0071+71  
S 0250/0000 LENGTH(AH 2372 BK 2478)

057193 FT

057193 FT 2 0 52025 0 00 0046+88  
S 0240/0000 LENGTH(AH 2478 BK 2281)

054912 FT

054912 FT 2 0 52025 0 00 0024+02  
S 0230/0000 LENGTH(AH 2281 BK 2368)

HORSEHOE RD  
(T450)

0220/1682

2 0 52025 0 00 0000+00 052544 FT  
BROOKLYN RD  
(SR0449 SEG 0080/1790) 0220/0000  
052544 FT

052544 FT X HILL RD  
INTER-BK BROOKLYN RD  
(SR0449 SEG 0080/1790)  
S 0220/0000 LTH AH 002368 BK 001100  
052544 FT  
7214/0000 LTH AH 001100 BK 003703  
INTER-AHD BROOKLYN RD  
(SR0449 SEG 0080/0690)  
BROOKLYN RD  
(SR0449 SEG 0080/0690)  
0210/3703 BMS EN 52/1001/0210/3405  
0210/3418 2 0 52020 0 00 0426+91  
TRIB TO PINE CREEK  
0210/3387 BMS BG 52/1001/0210/3405

EXTRACT DATE: 11/25/2024 ROADWAY MANAGEMENT SYSTEM PAGE NUMBER: 107  
PRINT DATE: 11/26/2024 SLD COUNTY/SR - ANNUAL PRINT COUNTY: POTTER

DIR: B TOTAL LEN: 15.140 MI. DIST: 02-6 SR: 1001  
LEFT MUN: ULYSSES T RIGHT MUN: ULYSSES T

048841 FT

0210/0009 BMS EN 52/1001/0210/0000  
048841 FT 2 0 52020 0 00 0392+98  
VILLAGE: BROOKLAND  
TRIB PINE CREEK  
BMSBG 52/1001/0210/0000  
S 0210/0000 LENGTH(AH 3703 BK 1789)

047052 FT

0200/0009 BMS EN 52/1001/0200/0000  
047052 FT 2 0 52020 0 00 0375+08  
ROGERS RUN  
BMSBG 52/1001/0200/0000  
S 0200/0000 LENGTH(AH 1789 BK 1402)

045650 FT

045650 FT 2 0 52020 0 00 0360+97  
S 0190/0000 LENGTH(AH 1402 BK 2590)

043060 FT

043060 FT 2 0 52020 0 00 0335+04  
S 0180/0000 LENGTH(AH 2590 BK 2346)

040714 FT

040714 FT 2 0 52020 0 00 0311+55  
S 0170/0000 LENGTH(AH 2346 BK 2497)

0160/0435 ULYSSES  
SWEDEN T

EXTRACT DATE: 11/25/2024 ROADWAY MANAGEMENT SYSTEM PAGE NUMBER: 106  
PRINT DATE: 11/26/2024 SLD COUNTY/SR - ANNUAL PRINT COUNTY: POTTER

DIR: B TOTAL LEN: 15.140 MI. DIST: 02-6 SR: 1001  
LEFT MUN: ULYSSES T RIGHT MUN: ULYSSES T

038217 FT

038217 FT 2 0 52020 0 00 0286+55  
NC SWEDEN HILL RD  
S 0160/0000 LENGTH(AH 2497 BK 2772)

035445 FT

035445 FT 2 0 52020 0 00 0258+58  
S 0150/0000 LENGTH(AH 2772 BK 2501)

ROOKS RD  
(T408)

0140/1823

==

032944 FT

==

0140/0776 ELLIS HOLLOW RD  
(T337)

032944 FT 2 0 52020 0 00 0233+54  
S 0140/0000 LENGTH(AH 2501 BK 2484)

030460 FT

030460 FT 2 0 52020 0 00 0208+67  
S 0130/0000 LENGTH(AH 2484 BK 2483)

GROSS HOLLOW RD  
(T399)  
NORTH HOLLOW RD  
(SR1002 SEG 0060/1810)  
CHURCH RD  
(T402)

0120/1122

==

0120/0794

==

0120/0488  
027977 FT

==

027977 FT 2 0 52020 0 00 0183+81  
S 0120/0000 LENGTH(AH 2483 BK 2492)

EXTRACT DATE: 11/25/2024 ROADWAY MANAGEMENT SYSTEM PAGE NUMBER: 105  
PRINT DATE: 11/26/2024 SLD COUNTY/SR - ANNUAL PRINT COUNTY: POTTER

DIR: B TOTAL LEN: 15.140 MI. DIST: 02-6 SR: 1001  
LEFT MUN: SWEDEN T RIGHT MUN: SWEDEN T

025485 FT

025485 FT 2 0 52020 0 00 0158+86  
S 0110/0000 LENGTH(AH 2492 BK 3249)

==  
0100/2000 IRISH FARM RD  
LC TO T398 RD  
==  
0100/1417 (CONN)

022236 FT

022236 FT 2 0 52020 0 00 0126+34  
S 0100/0000 LENGTH(AH 3249 BK 2451)

019785 FT

019785 FT 2 0 52020 0 00 0101+83  
S 0090/0000 LENGTH(AH 2451 BK 2882)

2 0 52020 0 00 0073+24 016903 FT  
MARVIN HILL RD  
(T400) 0080/0000

==

016903 FT  
S 0080/0000 LENGTH(AH 2882 BK 2675)

014228 FT

014228 FT 2 0 52020 0 00 0046+49  
S 0070/0000 LENGTH(AH 2675 BK 2089)

012139 FT

012139 FT 2 0 52020 0 00 0025+36  
S 0060/0000 LENGTH(AH 2089 BK 2517)



EXTRACT DATE: 11/25/2024 ROADWAY MANAGEMENT SYSTEM PAGE NUMBER: 104  
PRINT DATE: 11/26/2024 SLD COUNTY/SR - ANNUAL PRINT COUNTY: POTTER

DIR: B TOTAL LEN: 15.140 MI. DIST: 02-6 SR: 1001  
LEFT MUN: SWEDEN T RIGHT MUN: SWEDEN T

	==	0050/1177	A FRAME RD (T303)	
009622 FT		009622 FT	2 0 52020 0 00 0000+00	
		0050/0000	LENGTH(AH 2517 BK 2099)	
007523 FT		007523 FT	1 1 00255 0 00 0075+18	
		0040/0000	LENGTH(AH 2099 BK 2497)	
005026 FT		005026 FT	1 1 00255 0 00 0050+12	
		0030/0000	LENGTH(AH 2497 BK 2447)	
002579 FT		002579 FT	1 1 00255 0 00 0025+65	
		0020/0000	LENGTH(AH 2447 BK 2579)	
	==	0010/1098	FAITH ST (SR4031 SEG 0010/1366)	
000000 FT	==	0010/0112	FROM 0006/0370 SH (CONN)	
		000000 FT	1 1 00255 0 00 0000+00	
			GRAND ARMY OF THE REPU (SR0006 SEG 0370/2136)	
			NC BROOKLAND RD	
			MFC BEGIN = D	
		0010/0000	LENGTH(AH 2579 BK 0000)	

GRAND ARMY OF THE REPU  
(SR0006 SEG 0370/2136) 0010/0000

EXTRACT DATE: 11/25/2024 ROADWAY MANAGEMENT SYSTEM PAGE NUMBER: 103  
PRINT DATE: 11/26/2024 SLD COUNTY/SR - ANNUAL PRINT COUNTY: POTTER  
DIR: B TOTAL LEN: 26.612 MI. DIST: 02-6 SR: 872  
LEFT MUN: COUDERSPORT B RIGHT MUN: COUDERSPORT B

EXTRACT DATE: 11/25/2024 ROADWAY MANAGEMENT SYSTEM PAGE NUMBER: 102  
PRINT DATE: 11/26/2024 SLD COUNTY/SR - ANNUAL PRINT COUNTY: POTTER

DIR: B TOTAL LEN: 26.612 MI. DIST: 02-6 SR: 872  
LEFT MUN: COUDERSPORT B RIGHT MUN: COUDERSPORT B

COUNTY HOME DR  
(BORO)  
MAPLEVIEW LN  
(BORO)

0580/1015  
0580/0828  
138716 FT

PHOEBE LN  
(T806)

0570/1371  
136217 FT

133749 FT

131278 FT

INTER-AHD HOLLOW RD  
(SR4013 SEG 0010/0000)  
SECOND ST  
0580/1796 (SR0006 SEG 0340/0000)  
0580/1417 BMS EN 52/0872/0580/1317  
1 0 00104 0 00 1048+18  
MILL CREEK  
0580/1317 BMSBG 52/0872/0580/1317

138716 FT 1 0 00104 0 00 1035+00  
5 0580/0000 LENGTH(AH 1796 BK 2499)  
COUDERSPORT  
0570/2402 EULALIA T

136217 FT 1 0 00104 0 00 1009+62  
5 0570/0000 LENGTH(AH 2499 BK 2468)

133749 FT 1 0 00104 0 00 0984+94  
KIO RD  
(T517)  
5 0560/0000 LENGTH(AH 2468 BK 2471)  
BRANCH MILL CREEK  
STRUCTURE LENGTH 10 FT  
0550/2268 BMSID 52/0872/0550/2268

131278 FT 1 0 00104 0 00 0960+23  
5 0550/0000 LENGTH(AH 2471 BK 2529)

EXTRACT DATE: 11/25/2024 ROADWAY MANAGEMENT SYSTEM PAGE NUMBER: 101  
PRINT DATE: 11/26/2024 SLD COUNTY/SR - ANNUAL PRINT COUNTY: POTTER

DIR: B TOTAL LEN: 26.612 MI. DIST: 02-6 SR: 872  
LEFT MUN: EULALIA T RIGHT MUN: EULALIA T

		==	0540/1007	SUNRISE RIDGE RD (T305)
	128749 FT		128749 FT	1 0 00104 0 00 0935+00
JENKENS HILL WEST RD (T560)	0530/2097	=	5 0540/0000	LENGTH(AH 2529 BK 2576)
		=	0530/1523	FIRST FORK RD (SR3003 SEG 0310/2070)
	126173 FT		126173 FT	1 0 00104 0 00 0909+40
			5 0530/0000	LENGTH(AH 2576 BK 2588)
		- -	0520/0976	EULALIA HOMER T
	123585 FT		123585 FT	1 0 00104 0 00 0883+48
			5 0520/0000	LENGTH(AH 2588 BK 2652)
		-	0510/0017	BMS EN 52/0872/0510/0000
	120933 FT		120933 FT	1 0 00104 0 00 0856+99
				SOUTH WOODS BRANCH
			5 0510/0000	BMSBG 52/0872/0510/0000
				LENGTH(AH 2652 BK 2796)
DUTCH HILL RD (SR3015 SEG 0090/0000)	0500/2027	=	0500/2027	SOUTHWOODS RD (T301)
	118137 FT		118137 FT	1 0 00104 0 00 0828+70
			5 0500/0000	LENGTH(AH 2796 BK 3270)

EXTRACT DATE: 11/25/2024 ROADWAY MANAGEMENT SYSTEM PAGE NUMBER: 100  
PRINT DATE: 11/26/2024 SLD COUNTY/SR - ANNUAL PRINT COUNTY: POTTER

DIR: B TOTAL LEN: 26.612 MI. DIST: 02-6 SR: 872  
LEFT MUN: HOMER T RIGHT MUN: HOMER T

GRUM HILL RD  
(T326)

0490/0381  
114867 FT

==

0490/2924 OAK LANE  
(PRDR)

0490/0381 QUIMBY RD  
(T510)  
114867 FT 1 0 00104 0 00 0796+23  
S 0490/0000 LENGTH(AH 3270 BK 1824)

113043 FT

113043 FT 1 0 00104 0 00 0778+02  
S 0480/0000 LENGTH(AH 1824 BK 3088)

109955 FT

109955 FT 1 0 00104 0 00 0747+03

TRIB FREEMAN RUN  
STRUCTURE LENGTH 8 FT

BMSID 52/0872/0470/0000  
S 0470/0000 LENGTH(AH 3088 BK 1212)

108743 FT

108743 FT 1 0 00104 0 00 0735+00  
S 0460/0000 LENGTH(AH 1212 BK 2057)

106686 FT

106686 FT 1 0 00104 0 00 0714+48  
(TBK SR3015) HETH RD

(T306)  
S 0450/0000 LENGTH(AH 2057 BK 3037)

EXTRACT DATE: 11/25/2024 ROADWAY MANAGEMENT SYSTEM PAGE NUMBER: 99  
PRINT DATE: 11/26/2024 SLD COUNTY/SR - ANNUAL PRINT COUNTY: POTTER

DIR: B TOTAL LEN: 26.612 MI. DIST: 02-6 SR: 872  
LEFT MUN: HOMER T RIGHT MUN: HOMER T

103649 FT

103649 FT 1 0 00104 0 00 0684+15  
NC INEZ RD  
S 0440/0000 LENGTH(AH 3037 BK 2250)

SHARON LN  
(PRDR)

0430/0381  
101399 FT

==

101399 FT 1 0 00104 0 00 0661+68  
HOMER  
S 0430/0000 KEATING T LENGTH(AH 2250 BK 2595)

098804 FT

098804 FT 1 0 00104 0 00 0635+62  
S 0420/0000 LENGTH(AH 2595 BK 2443)

ODIN RD  
(T311)

0410/0938

==

0410/0789 BMS EN 52/0872/0410/0775  
1 0 00104 0 00 0618+98  
FREEMAN RUN  
0410/0775 BMSBG 52/0872/0410/0775

096361 FT

096361 FT 1 0 00104 0 00 0611+34  
S 0410/0000 LENGTH(AH 2443 BK 2621)

EXTRACT DATE: 11/25/2024 ROADWAY MANAGEMENT SYSTEM PAGE NUMBER: 98  
PRINT DATE: 11/26/2024 SLD COUNTY/SR - ANNUAL PRINT COUNTY: POTTER

DIR: B TOTAL LEN: 26.612 MI. DIST: 02-6 SR: 872  
LEFT MUN: KEATING T RIGHT MUN: KEATING T

BARK SHANTY RD  
(T314)

093740 FT

0390/2240 ==

093740 FT 1 0 00104 0 00 0585+00  
S 0400/0000 LENGTH(AH 2621 BK 2492)

091248 FT

091248 FT 1 0 00104 0 00 0560+00  
S 0390/0000 LENGTH(AH 2492 BK 2665)

088583 FT

088583 FT 1 0 00104 0 00 0533+39  
S 0380/0000 LENGTH(AH 2665 BK 2086)

086497 FT

086497 FT 1 0 00104 0 00 0512+53  
S 0370/0000 LENGTH(AH 2086 BK 2598)

AUSTIN DAM RD  
(FRST)

0360/0506  
083899 FT ==

083899 FT 1 0 00104 0 00 0486+55  
S 0360/0000 LENGTH(AH 2598 BK 2402)

081497 FT

081497 FT 1 0 00104 0 00 0462+53  
S 0350/0000 LENGTH(AH 2402 BK 2711)

EXTRACT DATE: 11/25/2024 ROADWAY MANAGEMENT SYSTEM PAGE NUMBER: 97  
PRINT DATE: 11/26/2024 SLD COUNTY/SR - ANNUAL PRINT COUNTY: POTTER

DIR: B TOTAL LEN: 26.612 MI. DIST: 02-6 SR: 872  
LEFT MUN: KEATING T RIGHT MUN: KEATING T

	078786 FT	0340/0092 KEATING 078786 FT AUSTIN B 0340/0000 LENGTH(AH 2711 BK 2086)
	076700 FT	076700 FT 1 0 00104 0 00 0414+67 0330/0000 LENGTH(AH 2086 BK 2858)
	073842 FT	073842 FT 1 0 00104 0 00 0385+96 NC OD IN RD 0320/0000 LENGTH(AH 2858 BK 2492) GRACE ST 0310/2226 (BORO) BLANCHE ST 0310/2216 (BORO)
ELLIOTT ST (BORO)	0310/1393	
MAIN ST (SR0607 SEG 0150/0894)	071350 FT 0310/0000	071350 FT 1 0 00104 0 00 0361+19 NC RUGBARGER ST 0310/0000 LENGTH(AH 2492 BK 2158) SCHOOL ST 0300/1923 (BORO)
	069192 FT	069192 FT 1 0 00488 0 00 0431+63 0300/0000 LENGTH(AH 2158 BK 2619) CHURCH ST 0290/2293 (BORO)



EXTRACT DATE: 11/25/2024 ROADWAY MANAGEMENT SYSTEM PAGE NUMBER: 96  
PRINT DATE: 11/26/2024 SLD COUNTY/SR - ANNUAL PRINT COUNTY: POTTER

DIR: B TOTAL LEN: 26.612 MI. DIST: 02-6 SR: 872  
LEFT MUN: AUSTIN B RIGHT MUN: AUSTIN B

PORTAGE RD  
(TS11)

066573 FT

AUSTIN  
0290/0985 PORTAGE T  
NC COSTELLO AV

066573 FT 1 0 00488 0 00 0405+29  
S 0290/0000 LENGTH(AH 2619 BK 2360)

064213 FT

064213 FT 1 0 00488 0 00 0381+81  
S 0280/0000 LENGTH(AH 2360 BK 2678)

061535 FT

0270/0834 BMS EN 52/0872/0270/0820  
1 0 00488 0 00 0363+16  
CLARK HOLLOW RUN

0270/0820 BMSBG 52/0872/0270/0820

061535 FT 1 0 00488 0 00 0355+15  
S 0270/0000 LENGTH(AH 2678 BK 2426)

059109 FT

059109 FT 1 0 00488 0 00 0330+76  
S 0260/0000 LENGTH(AH 2426 BK 0931)

058178 FT

058178 FT 0 0 00000 0 00 0321+45  
S 0254/0000 LENGTH(AH 0931 BK 1009)

0252/0654 BMS EN 52/0872/0252/0550  
0 0 00000 0 00 0000+00  
FREEMAN RUN

0252/0550 BMSBG 52/0872/0252/0550

0252/0484  
057169 FT

057169 FT 0 0 00000 0 00 0000+00  
S 0252/0000 LENGTH(AH 1009 BK 0735)

EXTRACT DATE: 11/25/2024 ROADWAY MANAGEMENT SYSTEM PAGE NUMBER: 95  
PRINT DATE: 11/26/2024 SLD COUNTY/SR - ANNUAL PRINT COUNTY: POTTER

DIR: B TOTAL LEN: 26.612 MI. DIST: 02-6 SR: 872  
LEFT MUN: PORTAGE T RIGHT MUN: PORTAGE T

056434 FT

056434 FT 1 0 00488 0 00 0303+64  
S 0250/0000 LENGTH(AH 0735 BK 2678)

STINER ST  
(T525)  
STATE ST  
(T524)

0240/0748

==

0240/0461

==

053756 FT

0240/0125  
053756 FT

BMS EN 52/0872/0240/0000  
PORTAGE  
SYLVANIA T  
1 0 00488 0 00 0278+11  
FIRST FK SINNEMAHOING  
BMSBG 52/0872/0240/0000  
S 0240/0000 LENGTH(AH 2678 BK 1207)

052549 FT

0230/0314  
052549 FT

FIRST FORK RD  
(SR3003 SEG 0010/0000)  
1 0 00488 0 00 0264+75  
VILLAGE: COSTELLO  
S 0230/0000 LENGTH(AH 1207 BK 2310)

050239 FT

050239 FT 1 0 00488 0 00 0241+65  
S 0220/0000 LENGTH(AH 2310 BK 2721)

047518 FT

047518 FT 1 0 00488 0 00 0214+44  
S 0210/0000 LENGTH(AH 2721 BK 2533)

044985 FT

044985 FT 1 0 00488 0 00 0189+11

EXTRACT DATE: 11/25/2024 ROADWAY MANAGEMENT SYSTEM PAGE NUMBER: 94  
PRINT DATE: 11/26/2024 SLD COUNTY/SR - ANNUAL PRINT COUNTY: POTTER

DIR: B TOTAL LEN: 26.612 MI. DIST: 02-6 SR: 872  
LEFT MUN: SYLVANIA T RIGHT MUN: SYLVANIA T

042443 FT

0200/0000 LENGTH(AH 2533 BK 2542)

042443 FT 1 0 00488 0 00 0163+69  
0190/0000 LENGTH(AH 2542 BK 2476)

SYLVANIA  
0180/1582 WHARTON T

039967 FT

039967 FT 1 0 00488 0 00 0138+93  
0180/0000 LENGTH(AH 2476 BK 2272)

037695 FT

==

0170/0223 NELSON RUN RD  
(T300)  
037695 FT 1 0 00488 0 00 0116+21  
0170/0000 LENGTH(AH 2272 BK 1533)  
0160/1003 BMSSEN 52/0872/0160/0966  
1 0 00488 0 00 0110+31  
NELSON RUN  
0160/0966 BMSBG 52/0872/0160/0966

036162 FT

036162 FT 1 0 00488 0 00 0100+88  
0160/0000 LENGTH(AH 1533 BK 3110)

0150/1296 BMSSEN 52/0872/0150/1277  
1 0 00488 0 00 0082+21  
LITTLE NELSON RUN  
0150/1277 BMSBG 52/0872/0150/1277

033052 FT

033052 FT 1 0 00488 0 00 0069+78  
NC COSTELLO RD

EXTRACT DATE: 11/25/2024 ROADWAY MANAGEMENT SYSTEM PAGE NUMBER: 93  
PRINT DATE: 11/26/2024 SLD COUNTY/SR - ANNUAL PRINT COUNTY: POTTER

DIR: B TOTAL LEN: 26.612 MI. DIST: 02-6 SR: 872  
LEFT MUN: WHARTON T RIGHT MUN: WHARTON T

030532 FT

0150/0000 LENGTH(AH 3110 BK 2520)

030532 FT 1 0 00488 0 00 0044+58  
0140/0000 LENGTH(AH 2520 BK 2181)

028351 FT

028351 FT 1 0 00488 0 00 0022+77  
0130/0000 LENGTH(AH 2181 BK 2277)

026074 FT

026074 FT 1 0 00488 0 00 0000+00  
BONNIE LN

(T546)  
0120/0000 LENGTH(AH 2277 BK 1378)  
0110/1068 BMS EN 52/0872/0110/0960  
2 0 52001 0 00 0256+44  
E FORK SINNEMAHOING CR

0110/0960 BMS BG 52/0872/0110/0960  
EAST FORK RD  
0110/0894 (SR3001 SEG 0008/0000)

024696 FT

024696 FT 2 0 52001 0 00 0246+80  
0110/0000 LENGTH(AH 1378 BK 2257)

022439 FT

022439 FT 2 0 52001 0 00 0224+23  
ELK LICK RD

(T301)  
0100/0000 LENGTH(AH 2257 BK 2605)  
ELK LICK RUN  
STRUCTURE LENGTH 9 FT  
0090/2550 BMS ID 52/0872/0090/2550

EXTRACT DATE: 11/25/2024 ROADWAY MANAGEMENT SYSTEM PAGE NUMBER: 92  
PRINT DATE: 11/26/2024 SLD COUNTY/SR - ANNUAL PRINT COUNTY: POTTER

DIR: B TOTAL LEN: 26.612 MI. DIST: 02-6 SR: 872  
LEFT MUN: WHARTON T RIGHT MUN: WHARTON T

FISHERMANS LN  
(T548)

0090/2228

0090/1543 BMS EN 52/0872/0090/1317  
2 0 52001 0 00 0211+33  
FIRST FORK SINNEMA HONIN  
0090/1317 BMSBG 52/0872/0090/1317

019834 FT

019834 FT 2 0 52001 0 00 0198+22  
S 0090/0000 LENGTH(AH 2605 BK 2161)  
CREEK VIEW RD  
0080/1859 (T548)

017673 FT

017673 FT 2 0 52001 0 00 0176+62  
CREEK VIEW RD  
(T548)  
S 0080/0000 LENGTH(AH 2161 BK 2688)

BAILEY RUN RD  
(FRST)

0070/0148  
014985 FT

0070/0040 BMS EN 52/0872/0070/0000  
014985 FT 2 0 52001 0 00 0150+00  
BAILEY RUN  
S 0070/0000 BMSBG 52/0872/0070/0000  
LENGTH(AH 2688 BK 2509)

012476 FT

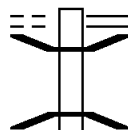
012476 FT 2 0 52001 0 00 0124+67  
S 0060/0000 LENGTH(AH 2509 BK 2486)

DIR: B TOTAL LEN: 26.612 MI. DIST: 02-6 SR: 872  
LEFT MUN: WHARTON T RIGHT MUN: WHARTON T

EXTRACT DATE: 11/25/2024 ROADWAY MANAGEMENT SYSTEM PAGE NUMBER: 90  
PRINT DATE: 11/26/2024 SLD COUNTY/SR - ANNUAL PRINT COUNTY: POTTER  
DIR: B TOTAL LEN: 6.764 MI. DIST: 02-6 SR: 607  
LEFT MUN: AUSTIN B RIGHT MUN: AUSTIN B

RUGBARGER ST  
(BORO)

035713 FT  
0150/0894



RAILROAD ST  
(BORO)

0150/0776

035713 FT COSTELLO AV  
0150/0894 (SR0872 SEG 0310/0000)  
0150/0876 BMSBN 52/0607/0150/0831  
1 0 00104 0 00 0360+48  
FREEMAN RUN  
0150/0831 BMSBG 52/0607/0150/0831

GOODYEAR ST

EXTRACT DATE: 11/25/2024 ROADWAY MANAGEMENT SYSTEM PAGE NUMBER: 89  
PRINT DATE: 11/26/2024 SLD COUNTY/SR - ANNUAL PRINT COUNTY: POTTER

DIR: B TOTAL LEN: 6.764 MI. DIST: 02-6 SR: 607  
LEFT MUN: AUSTIN B RIGHT MUN: AUSTIN B

TURNER ST  
(BORO)

0150/0534

ORCHARD RD  
(BORO)

0150/0237  
034819 FT

WATKINS RD  
(BORO)

032421 FT

0130/2824

029574 FT

027144 FT

== 0150/0621 (BORO)

== 0150/0336 GOODYEAR ST  
(BORO)

== 034819 FT 1 0 00104 0 00 0352+24

== 0150/0000 GARRETSON ST  
(BORO) LENGTH(AH 0894 BK 2398)

032421 FT 1 0 00104 0 00 0328+33  
0140/0000 LENGTH(AH 2398 BK 2847)

== 0130/2550 HORN HOLLOW RD  
(BORO)

029574 FT 1 0 00104 0 00 0300+10  
0130/0000 LENGTH(AH 2847 BK 2430)

0120/0920 AUSTIN  
PORTAGE T  
COWLEY HILL RD  
(SR3002 SEG 0110/3314)

027144 FT 1 0 00104 0 00 0275+49  
NC MAIN ST  
0120/0000 LENGTH(AH 2430 BK 3323)



EXTRACT DATE: 11/25/2024 ROADWAY MANAGEMENT SYSTEM PAGE NUMBER: 88  
PRINT DATE: 11/26/2024 SLD COUNTY/SR - ANNUAL PRINT COUNTY: POTTER

DIR: B TOTAL LEN: 6.764 MI. DIST: 02-6 SR: 607  
LEFT MUN: PORTAGE T RIGHT MUN: PORTAGE T

GASWELL RD  
(FRST)

023821 FT

023821 FT 1 0 00104 0 00 0242+26  
S 0110/0000 LENGTH(AH 3323 BK 1599)

0100/0864 PORTAGE  
KEATING T

0100/0222  
022222 FT

=

022222 FT 1 0 00104 0 00 0226+55  
S 0100/0000 LENGTH(AH 1599 BK 2552)

019670 FT

019670 FT 1 0 00104 0 00 0201+03  
S 0090/0000 LENGTH(AH 2552 BK 2653)

017017 FT

017017 FT 1 0 00104 0 00 0174+47  
S 0080/0000 LENGTH(AH 2653 BK 2202)

014815 FT

014815 FT 1 0 00104 0 00 0152+48  
S 0070/0000 LENGTH(AH 2202 BK 2867)

011948 FT

011948 FT 1 0 00104 0 00 0123+47  
S 0060/0000 LENGTH(AH 2867 BK 2957)

EXTRACT DATE: 11/25/2024 ROADWAY MANAGEMENT SYSTEM PAGE NUMBER: 87  
PRINT DATE: 11/26/2024 SLD COUNTY/SR - ANNUAL PRINT COUNTY: POTTER

DIR: B TOTAL LEN: 6.764 MI. DIST: 02-6 SR: 607  
LEFT MUN: KEATING T RIGHT MUN: KEATING T

008991 FT

POE

008991 FT 1 0 00104 0 00 0093+80  
5 0050/0000 LENGTH(AH 2957 BK 1851)  
(APRA) PADOT STOCKPILE  
PADOT STOCKPILE #10 RD  
(GOVT) 0040/1720

007140 FT

007140 FT 1 0 00104 0 00 0075+10  
5 0040/0000 LENGTH(AH 1851 BK 1861)

005279 FT

005279 FT 1 0 00104 0 00 0056+37  
5 0030/0000 LENGTH(AH 1861 BK 3057)

(TBK) REED RUN RD  
(T308)

0020/1858

==

002222 FT

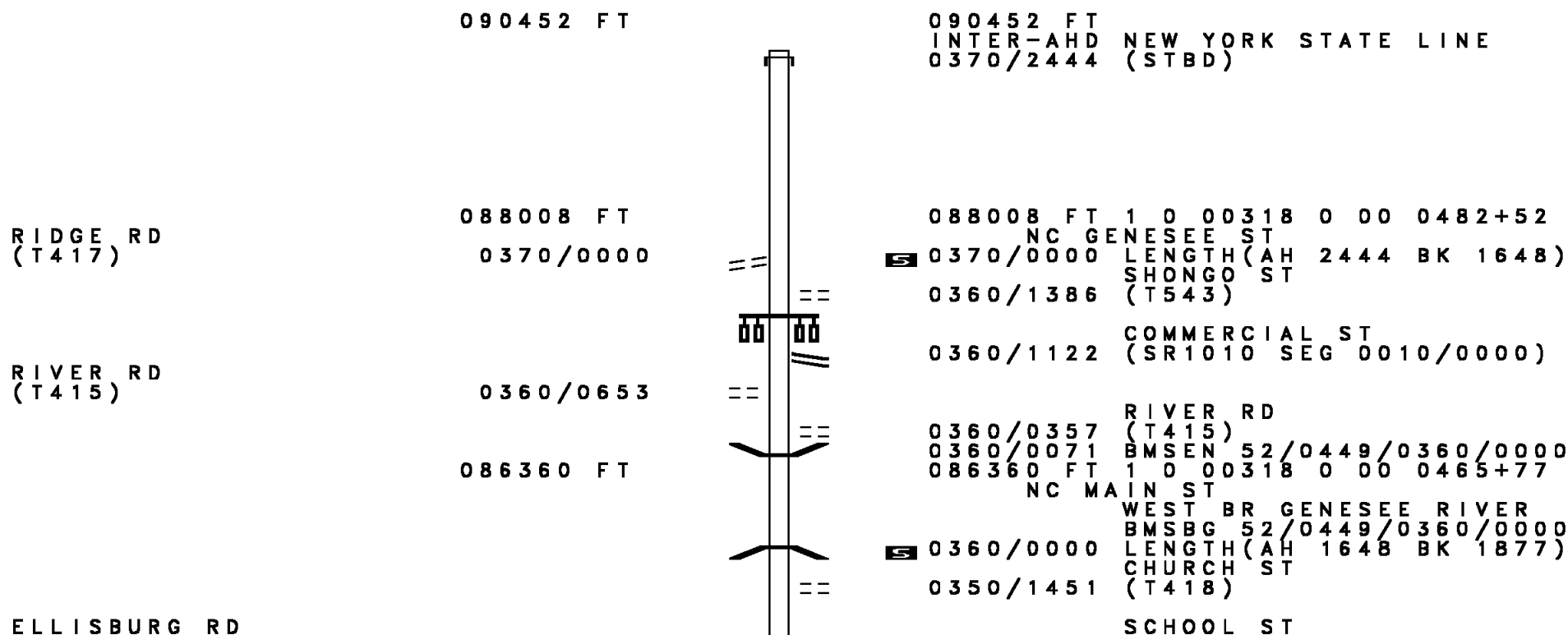
002222 FT 1 0 00104 0 00 0025+49  
5 0020/0000 LENGTH(AH 3057 BK 2222)

000000 FT

KEATING SUMMIT RD  
(SR0155 SEG 0130/0218) 0010/0000

000000 FT 1 0 00104 0 00 0003+05  
VILLAGE: KEATING SUMMIT  
NC KEATING SUMMIT RD  
KEATING SUMMIT RD  
(SR0155 SEG 0130/0218)  
MFC BEGIN = D  
5 0010/0000 LENGTH(AH 2222 BK 0000)

EXTRACT DATE: 11/25/2024 ROADWAY MANAGEMENT SYSTEM PAGE NUMBER: 86  
 PRINT DATE: 11/26/2024 SLD COUNTY/SR - ANNUAL PRINT COUNTY: POTTER  
 DIR: B TOTAL LEN: 17.131 MI. DIST: 02-6 SR: 449  
 LEFT MUN: GENESEE T RIGHT MUN: GENESEE T



EXTRACT DATE: 11/25/2024 ROADWAY MANAGEMENT SYSTEM PAGE NUMBER: 85  
PRINT DATE: 11/26/2024 SLD COUNTY/SR - ANNUAL PRINT COUNTY: POTTER

DIR: B TOTAL LEN: 17.131 MI. DIST: 02-6 SR: 449  
LEFT MUN: GENESEE T RIGHT MUN: GENESEE T

(SR0244 SEG 0360/0000)	0350/0817		0350/0817 (SR0244 SEG 0360/0000)
CEMETERY RD	084483 FT		084483 FT 1 0 00318 0 00 0447+00
(T410)	0350/0000		VILLAGE: GENESEE
			5 0350/0000 LENGTH(AH 1877 BK 2381)
	082102 FT		082102 FT 1 0 00318 0 00 0423+19
			5 0340/0000 LENGTH(AH 2381 BK 2812)
	079290 FT		079290 FT 1 0 00318 0 00 0395+24
			WINTERGREEN RD
			(SR1018 SEG 0010/0000)
			5 0330/0000 LENGTH(AH 2812 BK 2484)
	076806 FT		076806 FT 1 0 00318 0 00 0370+40
			5 0320/0000 LENGTH(AH 2484 BK 2555)
	074251 FT		074251 FT 1 0 00318 0 00 0344+85
			5 0310/0000 LENGTH(AH 2555 BK 2288)
	071963 FT		071963 FT 1 0 00318 0 00 0321+97

EXTRACT DATE: 11/25/2024 ROADWAY MANAGEMENT SYSTEM PAGE NUMBER: 84  
PRINT DATE: 11/26/2024 SLD COUNTY/SR - ANNUAL PRINT COUNTY: POTTER

DIR: B TOTAL LEN: 17.131 MI. DIST: 02-6 SR: 449  
LEFT MUN: GENESEE T RIGHT MUN: GENESEE T

0300/0000 LENGTH(AH 2288 BK 2740)

069223 FT

069223 FT 1 0 00318 0 00 0294+90  
0290/0000 LENGTH(AH 2740 BK 2615)

066608 FT

066608 FT 1 0 00318 0 00 0268+75  
0280/0000 LENGTH(AH 2615 BK 2293)

== 0270/1619 WHITNEY HILL RD  
(T407)

064315 FT

064315 FT 1 0 00318 0 00 0245+82  
0270/0000 LENGTH(AH 2293 BK 2816)

1 0 00318 0 00 0217+52 061499 FT  
RAG HILL RD  
(T558) 0260/0000

==

061499 FT  
0260/0000 LENGTH(AH 2816 BK 2322)

059177 FT

0250/0016 BMS EN 52/0449/0250/0000  
059177 FT 1 0 00318 0 00 0194+27  
TR MID BR GENESEE RIVER  
BMSBG 52/0449/0250/0000

EXTRACT DATE: 11/25/2024 ROADWAY MANAGEMENT SYSTEM PAGE NUMBER: 83  
PRINT DATE: 11/26/2024 SLD COUNTY/SR - ANNUAL PRINT COUNTY: POTTER

DIR: B TOTAL LEN: 17.131 MI. DIST: 02-6 SR: 449  
LEFT MUN: GENESEE T RIGHT MUN: GENESEE T

057587 FT

0250/0000 LENGTH(AH 2322 BK 1590)

057587 FT 1 0 00318 0 00 0178+65  
0240/0000 LENGTH(AH 1590 BK 2806)

054781 FT

0230/0801 GENESEE  
ALLEGANY T

054781 FT 1 0 00318 0 00 0150+59  
0230/0000 LENGTH(AH 2806 BK 2558)  
ALLEGANY  
0220/2524 ULYSSES T

052223 FT

052223 FT 1 0 00318 0 00 0125+01  
0220/0000 LENGTH(AH 2558 BK 2349)  
GAZDAG RD  
0210/2043 (T451)

049874 FT

049874 FT 1 0 00318 0 00 0101+44  
0210/0000 LENGTH(AH 2349 BK 2584)

047290 FT

047290 FT 1 0 00318 0 00 0075+60  
0200/0000 LENGTH(AH 2584 BK 2428)

EXTRACT DATE: 11/25/2024 ROADWAY MANAGEMENT SYSTEM PAGE NUMBER: 82  
PRINT DATE: 11/26/2024 SLD COUNTY/SR - ANNUAL PRINT COUNTY: POTTER

DIR: B TOTAL LEN: 17.131 MI. DIST: 02-6 SR: 449  
LEFT MUN: ULYSSES T RIGHT MUN: ULYSSES T

MORLEY RD  
(T409)

044862 FT

044862 FT 1 0 00318 0 00 0051+32  
5 0190/0000 LENGTH(AH 2428 BK 2601)

0180/0961

042261 FT

042261 FT 1 0 00318 0 00 0025+41  
5 0180/0000 LENGTH(AH 2601 BK 2546)

039715 FT

039715 FT 1 0 00318 0 00 0000+00  
NC GOLD RD  
GOLD RD  
(SR0049 SEG 0230/0000)

5 0170/0000 LENGTH(AH 2546 BK 2573)  
0160/2218 BMSBN 52/0449/0160/2197  
1 0 00526 0 00 0370+67  
MIDDLE BR GENESEE RIVER  
0160/2197 BMSBG 52/0449/0160/2197

037142 FT

037142 FT 1 0 00526 0 00 0370+67  
VILLAGE: GOLD  
5 0160/0000 LENGTH(AH 2573 BK 1863)

035279 FT

035279 FT 1 0 00526 0 00 0351+97  
5 0150/0000 LENGTH(AH 1863 BK 1939)

EXTRACT DATE: 11/25/2024 ROADWAY MANAGEMENT SYSTEM PAGE NUMBER: 81  
PRINT DATE: 11/26/2024 SLD COUNTY/SR - ANNUAL PRINT COUNTY: POTTER

DIR: B TOTAL LEN: 17.131 MI. DIST: 02-6 SR: 449  
LEFT MUN: ULYSSES T RIGHT MUN: ULYSSES T

1 0 00526 0 00 0332+58 033340 FT  
ROOKS RD  
(T408) 0140/0000

033340 FT NEWFIELD JUNCTION RD  
(T409)  
S 0140/0000 LENGTH(AH 1939 BK 3614)

029726 FT

0130/0016 BMS EN 52/0449/0130/0000  
029726 FT 1 0 00526 0 00 0296+64  
PINE CREEK  
S 0130/0000 BMSBG 52/0449/0130/0000  
LENGTH(AH 3614 BK 1610)

028116 FT

028116 FT 1 0 00526 0 00 0280+54  
S 0120/0000 LENGTH(AH 1610 BK 2574)

025542 FT

025542 FT 1 0 00526 0 00 0255+00  
S 0110/0000 LENGTH(AH 2574 BK 2428)

023114 FT

023114 FT 1 0 00526 0 00 0231+06  
S 0100/0000 LENGTH(AH 2428 BK 2959)



EXTRACT DATE: 11/25/2024 ROADWAY MANAGEMENT SYSTEM PAGE NUMBER: 80  
PRINT DATE: 11/26/2024 SLD COUNTY/SR - ANNUAL PRINT COUNTY: POTTER

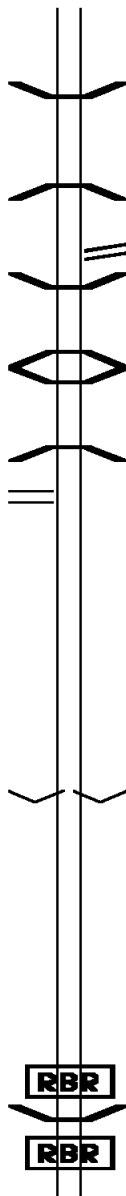
DIR: B TOTAL LEN: 17.131 MI. DIST: 02-6 SR: 449  
LEFT MUN: ULYSSES T RIGHT MUN: ULYSSES T

FOX HILL RD  
(SR1001 SEG 0210/3703) 0080/0690  
017659 FT

020155 FT

015046 FT

012466 FT



0090/0028 BMS EN 52/0449/0090/0000  
020155 FT 1 0 00526 0 00 0201+10  
PINE CREEK  
BMSBG 52/0449/0090/0000  
5 0090/0000 LENGTH(AH 2959 BK 2496)  
FOX HILL RD  
(SR1001 SEG 0220/0000)  
0080/1790 BMS EN 52/0449/0080/1213  
0080/1238 1 0 00526 0 00 0188+35  
PINE CREEK  
0080/1213 BMSBG 52/0449/0080/1213  
0080/0916 BMS EN 52/0449/0080/0894  
1 0 00526 0 00 0185+15  
PINE CREEK  
0080/0894 BMSBG 52/0449/0080/0894  
017659 FT 1 0 00526 0 00 0176+12  
5 0080/0000 LENGTH(AH 2496 BK 2613)  
015046 FT 1 0 00526 0 00 0149+96  
5 0070/0000 VILLAGE: BROOKLYN  
LENGTH(AH 2613 BK 2580)  
012466 FT 1 0 00526 0 00 0124+16  
5 0060/0000 LENGTH(AH 2580 BK 2446)  
0050/1425 BMS EN 52/0449/0050/1402  
1 0 00526 0 00 0113+98  
P3  
BUCKSELLER RUN

EXTRACT DATE: 11/25/2024 ROADWAY MANAGEMENT SYSTEM PAGE NUMBER: 79  
PRINT DATE: 11/26/2024 SLD COUNTY/SR - ANNUAL PRINT COUNTY: POTTER

DIR: B TOTAL LEN: 17.131 MI. DIST: 02-6 SR: 449  
LEFT MUN: ULYSSES T RIGHT MUN: ULYSSES T

010020 FT

0050/1402 BMSBG 52/0449/0050/1402

010020 FT 1 0 00526 0 00 0099+69  
S 0050/0000 LENGTH(AH 2446 BK 2427)

007593 FT

007593 FT 1 0 00526 0 00 0075+42  
S 0040/0000 LENGTH(AH 2427 BK 2559)

005034 FT

005034 FT 1 0 00526 0 00 0049+96  
S 0030/0000 LENGTH(AH 2559 BK 2611)

002423 FT

002423 FT 1 0 00526 0 00 0023+85  
S 0020/0000 LENGTH(AH 2611 BK 2423)

000000 FT

0010/0843 BMSBN 52/0449/0010/0811  
1 0 00526 0 00 0007+96

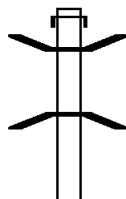
0010/0811 NINEMILE RUN  
BMSBG 52/0449/0010/0811

TELESCOPE RD  
0010/0141 (T439)  
000000 FT 1 0 00526 0 00 0000+00  
NC BR

GRAND ARMY OF THE REPU  
(SR0006 SEG 0620/0000)  
MFC BEGIN = C  
S 0010/0000 LENGTH(AH 2423 BK 0000)

EXTRACT DATE: 11/25/2024 ROADWAY MANAGEMENT SYSTEM PAGE NUMBER: 78  
 PRINT DATE: 11/26/2024 SLD COUNTY/SR - ANNUAL PRINT COUNTY: POTTER  
 DIR: B TOTAL LEN: 17.205 MI. DIST: 02-6 SR: 244  
 LEFT MUN: GENESEE T RIGHT MUN: GENESEE T

090844 FT



2 0 52043 0 00 0000+00 089068 FT

090844 FT  
 INTER-AHD NEW YORK STATE LINE  
 0380/1776 (STBD)  
 0380/1178 BMSEN 52/0244/0380/1072  
 2 0 52043 0 00 0010+74  
 CRYDER CREEK  
 0380/1072 BMSBG 52/0244/0380/1072  
 089068 FT

EXTRACT DATE: 11/25/2024 ROADWAY MANAGEMENT SYSTEM PAGE NUMBER: 77  
PRINT DATE: 11/26/2024 SLD COUNTY/SR - ANNUAL PRINT COUNTY: POTTER

DIR: B TOTAL LEN: 17.205 MI. DIST: 02-6 SR: 244  
LEFT MUN: GENESEE T RIGHT MUN: GENESEE T

GENESSE RD  
(SR1010 SEG 0010/1163) 0380/0000

087174 FT

086517 FT

084288 FT

RIDGE RD  
(T417)

0340/1690

KINNEY RD  
(T372)  
LC FOR KINNEY RD  
(CONN)

0340/0866

0340/0781

082108 FT

NC WHITESVILLE RD  
0380/0000 LENGTH(AH 1776 BK 1894)

087174 FT 1 1 05379 0 00 0030+54

NC GENESEE RD  
GENESSE RD  
(SR1010 SEG 0020/0000)  
0370/0000 LENGTH(AH 1894 BK 0657)  
0360/0185 BMSSEN 52/0244/0360/0105  
1 0 00566 1 00 0001+06  
GENESSE RIVER  
0360/0105 BMSBG 52/0244/0360/0105  
086517 FT 1 0 00566 1 00 0000+00  
GOLD RD  
(SR0449 SEG 0350/0817)  
0360/0000 LENGTH(AH 0657 BK 2229)

084288 FT 1 0 00566 0 01 0843+06

VILLAGE: GENESEE  
0350/0000 LENGTH(AH 2229 BK 2180)  
0340/1897 BMSSEN 52/0244/0340/1840  
0 0 00000 0 00 0000+00  
WEST BR GENESEE RIVER  
0340/1840 BMSBG 52/0244/0340/1840  
0340/1125 BMSSEN 52/0244/0340/1085  
0 0 00000 0 00 0000+00  
IRISH SETTLEMENT BROOK  
0340/1085 BMSBG 52/0244/0340/1085

082108 FT 1 0 00566 0 01 0821+20  
0340/0000 LENGTH(AH 2180 BK 2971)

EXTRACT DATE: 11/25/2024 ROADWAY MANAGEMENT SYSTEM PAGE NUMBER: 76  
PRINT DATE: 11/26/2024 SLD COUNTY/SR - ANNUAL PRINT COUNTY: POTTER

DIR: B TOTAL LEN: 17.205 MI. DIST: 02-6 SR: 244  
LEFT MUN: GENESEE T RIGHT MUN: GENESEE T

079137 FT

0330/0034 BMS EN 52/0244/0330/0000  
079137 FT 1 0 00566 0 00 0791+49  
LEADVILLE RUN  
BMSBG 52/0244/0330/0000  
5 0330/0000 LENGTH(AH 2971 BK 2108)

077029 FT

077029 FT 1 0 00566 0 00 0770+00  
5 0320/0000 LENGTH(AH 2108 BK 2669)

074360 FT

074360 FT 1 0 00566 0 00 0743+45  
5 0310/0000 LENGTH(AH 2669 BK 2520)

071840 FT

0300/0073 CEMETERY RD  
071840 FT (T410)  
1 0 00566 0 00 0718+29  
VILLAGE: CHAPMANS  
5 0300/0000 LENGTH(AH 2520 BK 2407)

069433 FT

069433 FT 1 0 00566 0 00 0694+27  
5 0290/0000 LENGTH(AH 2407 BK 2485)

EXTRACT DATE: 11/25/2024 ROADWAY MANAGEMENT SYSTEM PAGE NUMBER: 75  
PRINT DATE: 11/26/2024 SLD COUNTY/SR - ANNUAL PRINT COUNTY: POTTER

DIR: B TOTAL LEN: 17.205 MI. DIST: 02-6 SR: 244  
LEFT MUN: GENESEE T RIGHT MUN: GENESEE T

066948 FT

066948 FT 1 0 00566 0 00 0669+00  
S 0280/0000 LENGTH(AH 2485 BK 2478)

064470 FT

064470 FT 1 0 00566 0 00 0644+22  
NC ELLISBURG RD  
S 0270/0000 LENGTH(AH 2478 BK 2359)

0 0 00000 0 00 0000+00  
DOGTOWN RD  
(T561)

0264/0258

062111 FT

0264/1433 BMSBN 52/0244/0264/1353  
1 0 00566 0 00 0634+91  
WEST BR GENESEE RIVER  
0264/1394 BMSBG 52/0244/0264/1353

RAG HILL RD  
0264/0755 (T558)  
LC TO RAG HILL RD  
0264/0663 (CONN)  
0264/0326 BMSBN 52/0244/0264/0217

WEST BR GENESEE RIVER  
0264/0258 BMSBG 52/0244/0264/0217  
0264/0040 BMSBN 52/0244/0264/0000  
062111 FT 1 0 00566 0 00 0621+32

ELLISBURG CREEK  
BMSBG 52/0244/0264/0000  
S 0264/0000 LENGTH(AH 2359 BK 2757)  
SMOKER RD  
0250/2707 (T353)

059354 FT

059354 FT 1 0 00566 0 00 0592+90  
VILLAGE: ELLISBURG  
S 0250/0000 LENGTH(AH 2757 BK 2502)

EXTRACT DATE: 11/25/2024 ROADWAY MANAGEMENT SYSTEM PAGE NUMBER: 74  
PRINT DATE: 11/26/2024 SLD COUNTY/SR - ANNUAL PRINT COUNTY: POTTER

DIR: B TOTAL LEN: 17.205 MI. DIST: 02-6 SR: 244  
LEFT MUN: GENESEE T RIGHT MUN: GENESEE T

056852 FT

056852 FT 1 0 00566 0 00 0567+88  
S 0240/0000 LENGTH(AH 2502 BK 2460)

054392 FT

0230/0644 GENESEE  
ALLEGANY T  
054392 FT 1 0 00566 0 00 0543+28  
S 0230/0000 LENGTH(AH 2460 BK 2341)

052051 FT

052051 FT 1 0 00566 0 00 0519+87  
S 0220/0000 LENGTH(AH 2341 BK 2520)

049531 FT

(TBK) REYNOLDSTOWN RD  
(T416)  
PETE BROOK RD  
0210/1501  
0210/0957 (SR4011 SEG 0110/3475)  
049531 FT 1 0 00566 0 00 0494+67  
VILLAGE: ANDREWS SETTLE  
S 0210/0000 LENGTH(AH 2520 BK 2493)

047038 FT

047038 FT 1 0 00566 0 00 0469+74  
S 0200/0000 LENGTH(AH 2493 BK 2441)

EXTRACT DATE: 11/25/2024 ROADWAY MANAGEMENT SYSTEM PAGE NUMBER: 73  
PRINT DATE: 11/26/2024 SLD COUNTY/SR - ANNUAL PRINT COUNTY: POTTER

DIR: B TOTAL LEN: 17.205 MI. DIST: 02-6 SR: 244  
LEFT MUN: ALLEGANY T RIGHT MUN: ALLEGANY T

LC FOR SMOKER RD  
(CONN)  
SMOKER RD  
(T353)

044597 FT

044597 FT 1 0 00566 0 00 0445+33  
NC ANDREWS SETTLEMENT RD  
S 0190/0000 LENGTH(AH 2441 BK 2554)

0180/1350

0180/0828

042043 FT

==  
==

0180/0828 HASKELL RD  
(T354)

042043 FT 1 0 00566 0 00 0419+79  
S 0180/0000 LENGTH(AH 2554 BK 2316)

039727 FT

039727 FT 1 0 00566 0 00 0396+63  
S 0170/0000 LENGTH(AH 2316 BK 2672)

037055 FT

037055 FT 1 0 00566 0 00 0369+91  
S 0160/0000 LENGTH(AH 2672 BK 2730)

034325 FT

==  
==

034325 FT 1 0 00566 0 00 0342+61  
S 0150/0000 VILLAGE: WOODVILLE  
LENGTH(AH 2730 BK 2269)  
NELSON RUN RD  
(T412)  
ALLEGANY  
0140/1829 GENESEE T



EXTRACT DATE: 11/25/2024 ROADWAY MANAGEMENT SYSTEM PAGE NUMBER: 72  
PRINT DATE: 11/26/2024 SLD COUNTY/SR - ANNUAL PRINT COUNTY: POTTER

DIR: B TOTAL LEN: 17.205 MI. DIST: 02-6 SR: 244  
LEFT MUN: ALLEGANY T RIGHT MUN: ALLEGANY T

TYLER HOLLOW RD  
(TWP)

032056 FT

0140/0809 GENESEE  
OSWAYO T

032056 FT 1 0 00566 0 00 0319+92  
5 0140/0000 LENGTH(AH 2269 BK 2702)

029354 FT

029354 FT 1 0 00566 0 00 0292+40  
5 0130/0000 LENGTH(AH 2702 BK 1069)

0120/0938

0120/0724 BMSSEN 52/0244/0120/0703  
1 0 00566 0 00 0289+47  
TYLER HOLLOW RUN

0120/0703 BMSBG 52/0244/0120/0703

028285 FT

028285 FT 1 0 00566 0 00 0282+21  
5 0120/0000 LENGTH(AH 1069 BK 2171)

026114 FT

026114 FT 1 0 00566 0 00 0260+50  
5 0110/0000 LENGTH(AH 2171 BK 2560)

023554 FT

023554 FT 1 0 00566 0 00 0234+90  
5 0100/0000 LENGTH(AH 2560 BK 2565)

020989 FT

020989 FT 1 0 00566 0 00 0209+25  
5 0090/0000 LENGTH(AH 2565 BK 2556)

EXTRACT DATE: 11/25/2024 ROADWAY MANAGEMENT SYSTEM PAGE NUMBER: 71  
PRINT DATE: 11/26/2024 SLD COUNTY/SR - ANNUAL PRINT COUNTY: POTTER

DIR: B TOTAL LEN: 17.205 MI. DIST: 02-6 SR: 244  
LEFT MUN: OSWAYO T RIGHT MUN: OSWAYO T

BREZZIE HOLLOW RD  
(SR4025 SEG 0010/0000) 0080/0653

018433 FT

SHERWOOD ST  
(BORO) 0070/0960

1 0 00566 0 00 0157+74 015838 FT  
PINNEO HILL RD  
(BORO) 0070/0000

SCHOOL ST  
(BORO) 0060/1674

013542 FT

011122 FT

0080/0539 BMS EN 52/0244/0080/0505  
1 0 00566 0 00 0188+74  
BRIZZEE HOLLOW RUN  
0080/0505 BMSBG 52/0244/0080/0505  
018433 FT 1 0 00566 0 00 0183+69  
NC OSWAYO RD  
0080/0000 LENGTH(AH 2556 BK 2595)

0070/1437 OSWAYO  
OSWAYO B

015838 FT

0070/0000 LENGTH(AH 2595 BK 2296)  
0060/2079 BMS EN 52/0244/0060/2054  
1 0 00566 0 00 0155+46  
LAWSON HOLLOW  
0060/2054 BMSBG 52/0244/0060/2054

0060/1471 DEPOT ST  
(BORO)

013542 FT 1 0 00566 0 00 0134+86  
0060/0000 LENGTH(AH 2296 BK 2420)

011122 FT 1 0 00566 0 00 0110+73  
NC MAIN ST  
0050/0000 LENGTH(AH 2420 BK 2560)  
MARTIN RD  
0040/2042 (BORO)

EXTRACT DATE: 11/25/2024 ROADWAY MANAGEMENT SYSTEM PAGE NUMBER: 70  
PRINT DATE: 11/26/2024 SLD COUNTY/SR - ANNUAL PRINT COUNTY: POTTER

DIR: B TOTAL LEN: 17.205 MI. DIST: 02-6 SR: 244  
LEFT MUN: OSWAYO B RIGHT MUN: OSWAYO B

ESTES HOLLOW RD  
(T354)

0040/0736  
008562 FT

006183 FT

1 0 00566 0 00 0032+85 003285 FT  
DERRING HOLLOW RD  
(T340) 0020/0000

PADOT STOCKPILE #09 RD  
(GOVT) 0010/0681  
000000 FT

0040/1666 OSWAYO  
HEBRON T

008562 FT 1 0 00566 0 00 0085+28  
0040/0000 LENGTH(AH 2560 BK 2379)

006183 FT 1 0 00566 0 00 0061+76  
0030/0000 LENGTH(AH 2379 BK 2898)

003285 FT

0020/0000 LENGTH(AH 2898 BK 3285)  
0010/3191 BMSBN 52/0244/0010/3101  
1 0 00566 0 00 0000+00  
OSWAYO CREEK  
0010/3101 BMSBG 52/0244/0010/3101

0010/0872 CONEVILLE RD  
(T346)

0010/0681 (APRA) PADOT STOCKPILE

000000 FT 1 0 00566 0 00 0000+00

VILLAGE: CONEVILLE  
NC OSWAYO RD

SR 44 SH  
(SR0044 SEG 0910/0000)

MFC BEGIN = D  
0010/0000 LENGTH(AH 3285 BK 0000)

EXTRACT DATE: 11/25/2024 ROADWAY MANAGEMENT SYSTEM PAGE NUMBER: 69  
PRINT DATE: 11/26/2024 SLD COUNTY/SR - ANNUAL PRINT COUNTY: POTTER  
DIR: B TOTAL LEN: 8.141 MI. DIST: 02-6 SR: 155  
LEFT MUN: KEATING T RIGHT MUN: KEATING T

042982 FT

042982 FT AH-MCKEAN (42)  
INTER-AHD SR 0155 SH  
0170/2552 (SR0155 SEG 0010/0000)

040430 FT

040430 FT 1 0 00100 0 00 0403+49  
S 0170/0000 LENGTH(AH 2552 BK 2257)

038173 FT

038173 FT 1 0 00100 0 00 0381+32  
S 0160/0000 LENGTH(AH 2257 BK 2545)

EXTRACT DATE: 11/25/2024 ROADWAY MANAGEMENT SYSTEM PAGE NUMBER: 68  
PRINT DATE: 11/26/2024 SLD COUNTY/SR - ANNUAL PRINT COUNTY: POTTER

DIR: B TOTAL LEN: 8.141 MI. DIST: 02-6 SR: 155  
LEFT MUN: KEATING T RIGHT MUN: KEATING T

GARDEAU RD  
(T516)

035628 FT

035628 FT 1 0 00100 0 00 0355+93  
S 0150/0000 LENGTH(AH 2545 BK 2397)

033231 FT

033231 FT 1 0 00100 0 00 0332+32  
KEATING SUMMIT RD  
(T304)  
S 0140/0000 LENGTH(AH 2397 BK 2515)

0130/2112

==

030716 FT

0130/0218 KEATING SUMMIT RD  
(SR0607 SEG 0010/0000)  
030716 FT 1 0 00100 0 00 0306+87  
BUSH HILL RD  
(T305)  
S 0130/0000 LENGTH(AH 2515 BK 3712)

027004 FT

027004 FT 1 0 00100 0 00 0269+75  
VILLAGE: KEATING SUMMIT  
S 0120/0000 LENGTH(AH 3712 BK 2345)

EXTRACT DATE: 11/25/2024 ROADWAY MANAGEMENT SYSTEM PAGE NUMBER: 67  
PRINT DATE: 11/26/2024 SLD COUNTY/SR - ANNUAL PRINT COUNTY: POTTER

DIR: B TOTAL LEN: 8.141 MI. DIST: 02-6 SR: 155  
LEFT MUN: KEATING T RIGHT MUN: KEATING T

024659 FT

024659 FT 1 0 00100 0 00 0246+30  
S 0110/0000 LENGTH(AH 2345 BK 2420)

022239 FT

022239 FT 1 0 00100 0 00 0222+10  
KEATING  
PORTAGE T  
S 0100/0000 LENGTH(AH 2420 BK 3401)

018838 FT

018838 FT 1 0 00100 0 00 0187+96  
S 0090/0000 LENGTH(AH 3401 BK 2869)

015969 FT

015969 FT 1 0 00100 0 00 0159+24  
S 0080/0000 LENGTH(AH 2869 BK 2300)

013669 FT

013669 FT 1 0 00100 0 00 0136+12  
S 0070/0000 LENGTH(AH 2300 BK 2258)

EXTRACT DATE: 11/25/2024 ROADWAY MANAGEMENT SYSTEM PAGE NUMBER: 66  
PRINT DATE: 11/26/2024 SLD COUNTY/SR - ANNUAL PRINT COUNTY: POTTER

DIR: B TOTAL LEN: 8.141 MI. DIST: 02-6 SR: 155  
LEFT MUN: PORTAGE T RIGHT MUN: PORTAGE T

011411 FT

011411 FT 1 0 00100 0 00 0112+98  
S 0060/0000 LENGTH(AH 2258 BK 1900)  
COWLEY HILL RD  
0050/1846 (SR3002 SEG 0010/0000)

009511 FT

009511 FT 1 0 00100 0 00 0094+64  
S 0050/0000 LENGTH(AH 1900 BK 1894)

007617 FT

007617 FT 1 0 00100 0 00 0075+79  
S 0040/0000 LENGTH(AH 1894 BK 2608)

005009 FT

005009 FT 1 0 00100 0 00 0050+00  
S 0030/0000 LENGTH(AH 2608 BK 2343)

002666 FT

002666 FT 1 0 00100 0 00 0026+75  
S 0020/0000 LENGTH(AH 2343 BK 2666)

000000 FT

0010/0447 SIZERVILLE STATE PARK R  
000000 FT (PARK)  
1 0 00100 0 00 0000+00  
NC KEATING SUMMIT RD  
INTER-BK SIZERVILLE RD  
(SR0155 SEG 0150/2513)  
MFC BEGIN = D  
BK-CAMERON (12)  
S 0010/0000 LENGTH(AH 2666 BK 0000)

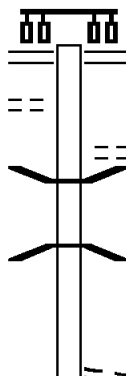
EXTRACT DATE: 11/25/2024 ROADWAY MANAGEMENT SYSTEM PAGE NUMBER: 65  
 PRINT DATE: 11/26/2024 SLD COUNTY/SR - ANNUAL PRINT COUNTY: POTTER  
 DIR: B TOTAL LEN: 20.205 MI. DIST: 02-6 SR: 144  
 LEFT MUN: GALETON B RIGHT MUN: GALETON B

EGGLER AL  
 (BORO)

106682 FT

0440/0886

105651 FT



106682 FT MAIN ST  
 0440/1031 (SR0006 SEG 0790/0000)

0440/0413 BASIL HARRIS LN  
 0440/0328 (BORO)  
 1 0 00565 0 01 0554+23  
 PINE CREEK  
 0440/0067 BMSBG 52/0144/0440/0067  
 105651 FT 1 0 00565 0 01 0553+53  
 NC BRIDGE ST  
 BRIDGE ST  
 (BORO)  
 0440/0000 LENGTH(AH 1031 BK 2087)



EXTRACT DATE: 11/25/2024 ROADWAY MANAGEMENT SYSTEM PAGE NUMBER: 64  
PRINT DATE: 11/26/2024 SLD COUNTY/SR - ANNUAL PRINT COUNTY: POTTER

DIR: B TOTAL LEN: 20.205 MI. DIST: 02-6 SR: 144  
LEFT MUN: GALETON B RIGHT MUN: GALETON B

GERMANIA ST  
(SR1020 SEG 0020/1598) 0430/2032  
PROSPECT AV  
(BORO) 0430/1896  
FAIRVIEW AV  
(BORO) 0430/1654

103564 FT

100504 FT

097754 FT

095419 FT

103564 FT 1 0 00565 0 01 0532+63

NC FIFTH ST  
GALETON  
WEST BRANCH T  
S 0430/0000 LENGTH(AH 2087 BK 3060)

100504 FT 1 0 00565 0 01 0502+00  
S 0420/0000 LENGTH(AH 3060 BK 2750)

097754 FT 1 0 00565 0 01 0474+48  
S 0410/0000 LENGTH(AH 2750 BK 2335)

095419 FT 1 0 00565 0 01 0451+11  
S 0400/0000 LENGTH(AH 2335 BK 2673)

EXTRACT DATE: 11/25/2024 ROADWAY MANAGEMENT SYSTEM PAGE NUMBER: 63  
PRINT DATE: 11/26/2024 SLD COUNTY/SR - ANNUAL PRINT COUNTY: POTTER

DIR: B TOTAL LEN: 20.205 MI. DIST: 02-6 SR: 144  
LEFT MUN: WEST BRANCH T RIGHT MUN: WEST BRANCH T

092746 FT		092746 FT 1 0 00565 0 01 0424+36
		5 0390/0000 LENGTH(AH 2673 BK 2287)
	==	0380/0606 BUTTON HOLLOW RD
		(T431)
1 0 00565 0 01 0401+47 090459 FT		090459 FT
PAUL HOLLOW RD		
(T418)	==	5 0380/0000 LENGTH(AH 2287 BK 2105)
0380/0000		
088354 FT		088354 FT 1 0 00565 0 01 0380+47
		5 0370/0000 LENGTH(AH 2105 BK 2394)
085960 FT		085960 FT 1 0 00565 0 01 0356+57
		TR. S. BRANCH PINE CREE
		STRUCTURE LENGTH 11 FT
		BMSID 52/0144/0360/0000
HILL HOLLOW RD	> <	5 0360/0000 LENGTH(AH 2394 BK 2329)
(TWP )	==	
0350/2078		
083631 FT	==	0350/0508 SCHAAR RD
		(T427)
		083631 FT 1 0 00565 0 01 0333+41
		5 0350/0000 LENGTH(AH 2329 BK 3737)

EXTRACT DATE: 11/25/2024 ROADWAY MANAGEMENT SYSTEM PAGE NUMBER: 62  
PRINT DATE: 11/26/2024 SLD COUNTY/SR - ANNUAL PRINT COUNTY: POTTER

DIR: B TOTAL LEN: 20.205 MI. DIST: 02-6 SR: 144  
LEFT MUN: WEST BRANCH T RIGHT MUN: WEST BRANCH T

PADOT STOCKPILE #08 RD (GOVT)	0340/0625 079894 FT	POI	0340/0625 (APRA) PADOT STOCKPILE 079894 FT 1 0 00565 0 01 0296+25 S 0340/0000 LENGTH(AH 3737 BK 2798)
		==	0330/1218 PIGEON HILL RD (T423)
	077096 FT		077096 FT 1 0 00565 0 01 0268+43 S 0330/0000 LENGTH(AH 2798 BK 2356)
1 0 00565 0 01 0245+00 CRIPPEN RUN RD (T536)	074740 FT 0320/0000	==	074740 FT S 0320/0000 LENGTH(AH 2356 BK 2249)
	072491 FT	- -	WEST BRANCH 0310/0432 ABBOTT TOWNSHIP T 072491 FT 1 0 00565 0 01 0222+76 S 0310/0000 LENGTH(AH 2249 BK 2761)
		==	0300/1403 TYOGA RD (T414)
CONSTITUTION AV (T438) LC FOR CONSTITUTION AV (CONN) 1 0 00565 0 01 0195+40 CONSTITUTION AV (T438)	0300/1103 0300/0578 069730 FT 0300/0000	== == ==	069730 FT CONSTITUTION AV (T438) S 0300/0000 LENGTH(AH 2761 BK 2433) 0290/2377 BMSN 52/0144/0290/2363 1 0 00565 0 01 0194+67 BRANCH KETTLE CREEK

EXTRACT DATE: 11/25/2024 ROADWAY MANAGEMENT SYSTEM PAGE NUMBER: 61  
PRINT DATE: 11/26/2024 SLD COUNTY/SR - ANNUAL PRINT COUNTY: POTTER

DIR: B TOTAL LEN: 20.205 MI. DIST: 02-6 SR: 144  
LEFT MUN: ABBOTT TOWNSHIP T RIGHT MUN: ABBOTT TOWNSHIP T

BRAUN RD  
(T439)

0290/2322

0290/2363 BMSBG 52/0144/0290/2363

RAUSCH RD  
(SR2001 SEG 0060/3778)  
CLUB HILL RD  
(T437)

0290/2136

067297 FT

067297 FT 1 0 00565 0 01 0170+77  
S 0290/0000 LENGTH(AH 2433 BK 1390)

065907 FT

065907 FT 1 0 00565 0 01 0156+56  
S 0280/0000 VILLAGE: GERMANIA  
LENGTH(AH 1390 BK 2105)

1 0 00565 0 01 0135+20 063802 FT  
GROSS RD  
(T419) 0270/0000

063802 FT RIDGE RD  
(T436)  
S 0270/0000 LENGTH(AH 2105 BK 2534)

061268 FT

061268 FT 1 0 00565 0 01 0110+02  
S 0260/0000 LENGTH(AH 2534 BK 2451)

058817 FT

058817 FT 1 0 00565 0 01 0085+67  
S 0250/0000 LENGTH(AH 2451 BK 2533)

EXTRACT DATE: 11/25/2024 ROADWAY MANAGEMENT SYSTEM PAGE NUMBER: 60  
PRINT DATE: 11/26/2024 SLD COUNTY/SR - ANNUAL PRINT COUNTY: POTTER

DIR: B TOTAL LEN: 20.205 MI. DIST: 02-6 SR: 144  
LEFT MUN: ABBOTT TOWNSHIP T RIGHT MUN: ABBOTT TOWNSHIP T

HOPPE HOLLOW RD (T422)	056284 FT 0230/2184	==	056284 FT 1 0 00565 0 01 0060+50 S 0240/0000 LENGTH(AH 2533 BK 2603)
	053681 FT		053681 FT 1 0 00565 0 00 0033+91 LITTLE KETTLE CREEK STRUCTURE LENGTH 23 FT BMSID 52/0144/0230/0000 S 0230/0000 LENGTH(AH 2603 BK 1355)
	052326 FT		052326 FT 1 0 00565 0 00 0020+99 S 0220/0000 LENGTH(AH 1355 BK 2100)
	050226 FT		0210/0466 CHEESE FACTORY HILL RD 0210/0455 (T435) BMSID 52/0144/0210/0382 1 0 00565 0 00 0003+24 WENZEL HOLLOW RUN BMSBG 52/0144/0210/0382 050226 FT 1 0 00565 0 00 0000+00 VILLAGE: CARTER CAMP NC GERMANIA RD INTER-BK PINE HILL RD (SR0044 SEG 0280/0000) S 0210/0000 LTH AH 002100 BK 000100 050226 FT 7204/0000 LTH AH 000100 BK 002652 INTER-AHD COUDERSPORT PK (SR0044 SEG 0160/0000) COUDERSPORT PK (SR0044 SEG 0160/0000) 0200/2652 STEWARDSON T FOR SR 0044 AND 0144 0200/2433 (CONN)
CHERRY SPRINGS RD (SR0044 SEG 0280/0000)	0210/0000 050226 FT		

EXTRACT DATE: 11/25/2024 ROADWAY MANAGEMENT SYSTEM PAGE NUMBER: 59  
PRINT DATE: 11/26/2024 SLD COUNTY/SR - ANNUAL PRINT COUNTY: POTTER

DIR: B TOTAL LEN: 20.205 MI. DIST: 02-6 SR: 144  
LEFT MUN: STEWARDSON T RIGHT MUN: STEWARDSON T

				0200/1202	BMS	EN	52/0144/0200/1081
					20	52015	003 0473+70
				0200/1081	BMS	SBG	52/0144/0200/1081
	047574	FT		047574	FT	20	52015 003 0463+35
				0200/0000		VILLAGE: OLEONA	LENGTH(AH 2652 BK 2344)
	045230	FT		045230	FT	20	52015 003 0439+79
				0190/0000		LENGTH(AH 2344 BK 2460)	
OLE BULL STATE PARK RD (PARK)	0180/1355		==				
	042770	FT		042770	FT	20	52015 003 0415+10
				0180/0000		LENGTH(AH 2460 BK 2475)	
OLE BULL STATE PARK RD (PARK)	0170/1927		==				
	040295	FT		040295	FT	20	52015 002 0389+59
						JOERG RUN RD	
				0170/0000		(FRST)	
				0160/2178		LENGTH(AH 2475 BK 2610)	
					BMS	EN	52/0144/0160/2155
					20	52015	002 0385+72
						GREEN LICK RUN	
				0160/2155	BMS	SBG	52/0144/0160/2155

EXTRACT DATE: 11/25/2024 ROADWAY MANAGEMENT SYSTEM PAGE NUMBER: 58  
PRINT DATE: 11/26/2024 SLD COUNTY/SR - ANNUAL PRINT COUNTY: POTTER

DIR: B TOTAL LEN: 20.205 MI. DIST: 02-6 SR: 144  
LEFT MUN: STEWARDSON T RIGHT MUN: STEWARDSON T

037685 FT

037685 FT 2 0 52015 0 02 0363+40  
S 0160/0000 LENGTH(AH 2610 BK 2322)

035363 FT

035363 FT 2 0 52015 0 02 0340+00  
S 0150/0000 LENGTH(AH 2322 BK 2514)

032849 FT

032849 FT 2 0 52015 0 02 0314+72  
NC OLEONA RD  
S 0140/0000 LENGTH(AH 2514 BK 2515)

030334 FT

030334 FT 2 0 52015 0 02 0289+57  
S 0130/0000 LENGTH(AH 2515 BK 2511)

027823 FT

027823 FT 2 0 52015 0 02 0264+46  
S 0120/0000 LENGTH(AH 2511 BK 2420)

025403 FT

0110/1031 BMS EN 52/0144/0110/1018  
2 0 52015 0 02 0250+62  
KENNEY HOLLOW  
0110/1018 BMSBG 52/0144/0110/1018  
025403 FT 2 0 52015 0 02 0240+04  
S 0110/0000 LENGTH(AH 2420 BK 2514)

EXTRACT DATE: 11/25/2024 ROADWAY MANAGEMENT SYSTEM PAGE NUMBER: 57  
PRINT DATE: 11/26/2024 SLD COUNTY/SR - ANNUAL PRINT COUNTY: POTTER

DIR: B TOTAL LEN: 20.205 MI. DIST: 02-6 SR: 144  
LEFT MUN: STEWARDSON T RIGHT MUN: STEWARDSON T

022889 FT

022889 FT 2 0 52015 0 01 0213+63  
S 0100/0000 LENGTH(AH 2514 BK 2702)

020187 FT

0090/0651 OSBORNE RD  
0090/0128 (FRST)  
020187 FT BMSN 52/0144/0090/0000  
2 0 52015 0 01 0186+61  
KETTLE CREEK  
BMSBG 52/0144/0090/0000  
S 0090/0000 LENGTH(AH 2702 BK 2579)

017608 FT

017608 FT 2 0 52015 0 01 0160+90  
S 0080/0000 LENGTH(AH 2579 BK 2623)

014985 FT

014985 FT 2 0 52015 0 01 0134+77  
S 0070/0000 LENGTH(AH 2623 BK 2403)

012582 FT

012582 FT 2 0 52015 0 01 0110+79  
S 0060/0000 LENGTH(AH 2403 BK 2298)



EXTRACT DATE: 11/25/2024 ROADWAY MANAGEMENT SYSTEM PAGE NUMBER: 56  
PRINT DATE: 11/26/2024 SLD COUNTY/SR - ANNUAL PRINT COUNTY: POTTER

DIR: B TOTAL LEN: 20.205 MI. DIST: 02-6 SR: 144  
LEFT MUN: STEWARDSON T RIGHT MUN: STEWARDSON T

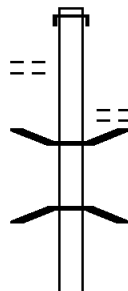
010284 FT		010284 FT 2 0 52015 0 01 0087+76 [S] 0050/0000 LENGTH(AH 2298 BK 2738) NC CROSS FORK RD
007546 FT		007546 FT 2 0 52015 0 01 0060+44 [S] 0040/0000 LENGTH(AH 2738 BK 2083)
005463 FT		005463 FT 2 0 52015 0 00 0054+70 [S] 0030/0000 VILLAGE: CROSS FORK LENGTH(AH 2083 BK 2451)
		0020/1428 (TBK) MAIN ST (T537)
OLD CROSS FORK CREEK RD (T416)	0020/0615	
003012 FT		0020/0074 BMS EN 52/0144/0020/0000 003012 FT 2 0 52015 0 00 0030+18 CROSS FORK CREEK [S] 0020/0000 BMSBG 52/0144/0020/0000 LENGTH(AH 2451 BK 3012)
CROSS FORK CREEK RD (T417)	0010/1601	
000000 FT		000000 FT 2 0 52015 0 00 0000+00 NC CHESTNUT ST INTER-BK ONE FORTY FOURTH ST (SR0144 SEG 0750/1828) MFC BEGIN = C BK-CLINTON (18) [S] 0010/0000 LENGTH(AH 3012 BK 0000)

EXTRACT DATE: 11/25/2024 ROADWAY MANAGEMENT SYSTEM PAGE NUMBER: 55  
 PRINT DATE: 11/26/2024 SLD COUNTY/SR - ANNUAL PRINT COUNTY: POTTER  
 DIR: B TOTAL LEN: 25.304 MI. DIST: 02-6 SR: 49  
 LEFT MUN: HARRISON T RIGHT MUN: HARRISON T

DIBBLE HOLLOW RD  
 (T476)

133606 FT

0510/2729



133606 FT AH-TIOGA (58)  
 INTER-AHD SR 0049 SH  
 0510/3207 (SR0049 SEG 0010/0000)

TEED HOLLOW RD  
 (T547)  
 0510/2564 BMS EN 52/0049/0510/2513  
 0510/2524 1 0 00103 0 03 1495+14  
 TRIB COWANESQUE CREEK  
 0510/2513 BMS BG 52/0049/0510/2513

EXTRACT DATE: 11/25/2024 ROADWAY MANAGEMENT SYSTEM PAGE NUMBER: 54  
PRINT DATE: 11/26/2024 SLD COUNTY/SR - ANNUAL PRINT COUNTY: POTTER  
DIR: B TOTAL LEN: 25.304 MI. DIST: 02-6 SR: 49  
LEFT MUN: HARRISON T RIGHT MUN: HARRISON T

130399 FT		130399 FT	1 0 00103 0 03 1470+00
		0510/0000	LENGTH(AH 3207 BK 2681)
		0500/1485	BMSSEN 52/0049/0500/1409
			1 0 00103 0 03 1443+17
		0500/1409	COWANESQUE RIVER
			BMSBG 52/0049/0500/1409
		0500/1263	MOORE HOLLOW RD
			(T558)
			DODGE HOLLOW RD
		0500/0087	(T580)
127718 FT		0500/0057	BMSSEN 52/0049/0500/0000
		127718 FT	1 0 00103 0 03 1443+17
			VILLAGE: ELMER
			DODGE HOLLOW RUN
		0500/0000	BMSBG 52/0049/0500/0000
HARRISON FOX HILL RD			LENGTH(AH 2681 BK 2695)
(T583)			
0490/2350			
		0490/0065	BMSSEN 52/0049/0490/0000
125023 FT		125023 FT	1 0 00103 0 03 1416+25
			COWANESQUE RIVER
		0490/0000	BMSBG 52/0049/0490/0000
			LENGTH(AH 2695 BK 2415)
		122608 FT	
1 0 00103 0 03 1392+00			
ANDREWS HILL RD		0480/0000	LENGTH(AH 2415 BK 3363)
(T491)			

EXTRACT DATE: 11/25/2024 ROADWAY MANAGEMENT SYSTEM PAGE NUMBER: 53  
PRINT DATE: 11/26/2024 SLD COUNTY/SR - ANNUAL PRINT COUNTY: POTTER

DIR: B TOTAL LEN: 25.304 MI. DIST: 02-6 SR: 49  
LEFT MUN: HARRISON T RIGHT MUN: HARRISON T

TANNERY ST (T481)	0470/1939	==			
				0470/0901	BMS EN 52/0049/0470/0884 0 0 00000 0 00 0000+00 TRIB COWANESQUE RIVER
				0470/0884	BMSBG 52/0049/0470/0884
	119245 FT			119245 FT	1 0 00103 0 03 1357+95
THIRD ST (T592)	0460/2330	==		5 0470/0000	LENGTH(AH 3363 BK 2579)
			==		
FIRE HOUSE RD (T591)	0460/1463	==		0460/1550	SOUTH ST (T479)
SCHOOL ST (T592)	0460/1305	==			
				0460/1149	BMS EN 52/0049/0460/1088 1 0 00103 0 03 1343+41 N.BR. COWANESQUE RIVER
				0460/1088	BMSBG 52/0049/0460/1088
SECOND ST (SR1019 SEG 0010/0000) STATE RD (T482)	0460/0816	==			
	116666 FT			116666 FT	1 0 00103 0 03 1332+16
				5 0460/0000	LENGTH(AH 2579 BK 3166)
NORTH ST (T480)	0450/2902	==			
	113500 FT			113500 FT	1 0 00103 0 03 1300+50 VILLAGE: HARRISON VALLE
				5 0450/0000	LENGTH(AH 3166 BK 2805)

EXTRACT DATE: 11/25/2024 ROADWAY MANAGEMENT SYSTEM PAGE NUMBER: 52  
PRINT DATE: 11/26/2024 SLD COUNTY/SR - ANNUAL PRINT COUNTY: POTTER

DIR: B TOTAL LEN: 25.304 MI. DIST: 02-6 SR: 49  
LEFT MUN: HARRISON T RIGHT MUN: HARRISON T

1 0 00103 0 03 1272+45 110695 FT  
HURLBURT HILL RD  
(T453) 0440/0000  
LC TO T453 RD  
(CONN) 0430/3515

1 0 00103 0 03 1236+80 107106 FT  
MILL RD  
(SR1010 SEG 0250/2470) 0430/0000

JOHNSON RD  
(T478) 0410/1343

RBR

RBR

RBR

RBR

0440/0427 BMS EN 52/0049/0440/0406  
1 0 00103 0 03 1276+81

0440/0406 P3  
BR OF COWANESQUE CREEK  
BMSBG 52/0049/0440/0406  
110695 FT

5 0440/0000 LENGTH(AH 2805 BK 3589)

0430/0556 BMS EN 52/0049/0430/0530  
1 0 00103 0 03 1242+06

0430/0530 P3  
MARSH CREEK  
BMSBG 52/0049/0430/0530  
CHURCH ST  
(T472)

5 0430/0000 LENGTH(AH 3589 BK 2442)  
CHURCH ST  
0420/2030 (T472)

0420/1204 BMS EN 52/0049/0420/1142  
1 0 00103 0 03 1212+35

0420/1142 COWANESQUE CREEK  
BMSBG 52/0049/0420/1142

104664 FT 1 0 00103 0 03 1212+35  
VILLAGE: MILLS  
DENNIS HILL RD  
(T455)

5 0420/0000 LENGTH(AH 2442 BK 2214)

EXTRACT DATE: 11/25/2024 ROADWAY MANAGEMENT SYSTEM PAGE NUMBER: 51  
PRINT DATE: 11/26/2024 SLD COUNTY/SR - ANNUAL PRINT COUNTY: POTTER

DIR: B TOTAL LEN: 25.304 MI. DIST: 02-6 SR: 49  
LEFT MUN: HARRISON T RIGHT MUN: HARRISON T

102450 FT

102450 FT 1 0 00103 0 03 1190+33  
S 0410/0000 LENGTH(AH 2214 BK 2547)

099903 FT

099903 FT 1 0 00103 0 03 1164+70  
S 0400/0000 LENGTH(AH 2547 BK 2633)

097270 FT

097270 FT 1 0 00103 0 03 1138+42  
S 0390/0000 LENGTH(AH 2633 BK 2422)

094848 FT

094848 FT 1 0 00103 0 03 1114+26  
S 0380/0000 LENGTH(AH 2422 BK 2210)

0370/1474 HARRISON  
BINGHAM T  
0370/1420 HAWKS RD  
(T581)

1 0 00103 0 03 1092+08 092638 FT  
ROWLEY RD  
(T484) 0370/0000

092638 FT  
S 0370/0000 LENGTH(AH 2210 BK 3639)

EXTRACT DATE: 11/25/2024 ROADWAY MANAGEMENT SYSTEM PAGE NUMBER: 50  
PRINT DATE: 11/26/2024 SLD COUNTY/SR - ANNUAL PRINT COUNTY: POTTER

DIR: B TOTAL LEN: 25.304 MI. DIST: 02-6 SR: 49  
LEFT MUN: BINGHAM T RIGHT MUN: BINGHAM T

088999 FT		088999 FT	1 0 00103 0 03 1055+51
		5 0360/0000	LENGTH(AH 3639 BK 2486)
		0350/1918	BMSSEN 52/0049/0350/1903
			1 0 00103 0 03 1049+70
			MARSH CREEK
		0350/1903	BMSBG 52/0049/0350/1903
			LEHMAN RD
		0350/1837	(T473)
SHORT CUT RD			BURT ST
(SR1012 SEG 0040/1474)	0350/0649	0350/0111	(T486)
		0350/0011	BMSSEN 52/0049/0350/0000
		086513 FT	1 0 00103 0 03 1030+76
			MARSH CREEK
			BMSBG 52/0049/0350/0000
		5 0350/0000	LENGTH(AH 2486 BK 2898)
		0340/1853	PADOT STOCKPILE #07 RD
			(GOVT)
			(APRA)
			PADOT STOCKPILE
		0340/1671	PADOT STOCKPILE #07 RD
			(GOVT)
			BINGHAM
		0340/1263	ULYSSES B
		083615 FT	083615 FT 1 0 00103 0 03 1001+57
			NC HARRISON VALLEY RD
		5 0340/0000	LENGTH(AH 2898 BK 2544)
STATE ST			
(BORO)			
1 0 00103 0 03 0976+28	0330/0395	081071 FT	
BAKER ST			
(BORO)	0330/0000		
		081071 FT	
		5 0330/0000	LENGTH(AH 2544 BK 2640)
			NC MAIN ST
			MAIN ST
		0320/1996	(SR1003 SEG 0250/0840)

EXTRACT DATE: 11/25/2024 ROADWAY MANAGEMENT SYSTEM PAGE NUMBER: 49  
PRINT DATE: 11/26/2024 SLD COUNTY/SR - ANNUAL PRINT COUNTY: POTTER

DIR: B TOTAL LEN: 25.304 MI. DIST: 02-6 SR: 49  
LEFT MUN: ULYSSES B RIGHT MUN: ULYSSES B

WEST BINGHAM RD 078431 FT  
(SR1011 SEG 0010/0000) 0320/0000

076205 FT

073585 FT

071250 FT

== == 0320/1647 WATER ST  
== == 0320/1334 (BORO) ZEPHER ST  
== == 0320/1025 (BORO) DRAINAGE  
STRUCTURE LENGTH 7 FT  
BMSID 52/0049/0320/1025  
GRAHAM ST  
== == 0320/0542 (BORO)  
078431 FT 1 0 00103 0 03 0950+21  
NC NORTH ST  
= 0320/0000 LENGTH(AH 2640 BK 2226)

076205 FT 1 0 00103 0 03 0927+82  
= 0310/0000 LENGTH(AH 2226 BK 2620)

073585 FT 1 0 00103 0 02 0900+80  
ULYSSES  
ULYSSES T  
= 0300/0000 LENGTH(AH 2620 BK 2335)

0290/0026 BMS EN 52/0049/0290/0000  
071250 FT 1 0 00103 0 02 0877+37  
LUDINGTON RUN  
BMSBG 52/0049/0290/0000  
= 0290/0000 LENGTH(AH 2335 BK 2385)  
CROSS RD  
0280/2285 (SR1008 SEG 0010/0000)



EXTRACT DATE: 11/25/2024 ROADWAY MANAGEMENT SYSTEM PAGE NUMBER: 48  
PRINT DATE: 11/26/2024 SLD COUNTY/SR - ANNUAL PRINT COUNTY: POTTER

DIR: B TOTAL LEN: 25.304 MI. DIST: 02-6 SR: 49  
LEFT MUN: ULYSSES T RIGHT MUN: ULYSSES T

KIBBEVILLE RD (T460)	068865 FT	==	==	068865 FT	1 0 00103 0 02 0853+50
	0270/2147			0280/0000	VILLAGE: KIBBOVILLE COR
				0270/2147	LENGTH(AH 2385 BK 2354) COWBURN RD (T453)
	066511 FT			066511 FT	1 0 00103 0 02 0830+00
				0270/0000	LENGTH(AH 2354 BK 2512)
1 0 00103 0 02 0804+75 PUSHER SIDING RD (SR1009 SEG 0010/0000)	063999 FT	==	==	063999 FT	
	0260/0000			0260/0000	LENGTH(AH 2512 BK 2861)
				0250/2373	HORSEHOE RD (T450)
	061138 FT			061138 FT	1 0 00103 0 02 0776+29
					VILLAGE: NEWFIELD
					NEWFIELD JUNCTION RD
					(T407)
				0250/0000	LENGTH(AH 2861 BK 2624)
	058514 FT			058514 FT	1 0 00103 0 02 0750+40
				0240/0000	LENGTH(AH 2624 BK 2512)

EXTRACT DATE: 11/25/2024 ROADWAY MANAGEMENT SYSTEM PAGE NUMBER: 47  
PRINT DATE: 11/26/2024 SLD COUNTY/SR - ANNUAL PRINT COUNTY: POTTER

DIR: B TOTAL LEN: 25.304 MI. DIST: 02-6 SR: 49  
LEFT MUN: ULYSSES T RIGHT MUN: ULYSSES T

RAPLEY RD  
(T357)

056002 FT

0220/2039

053366 FT

050794 FT

047905 FT

COBB HILL RD  
(T407)

0200/0000

0230/0190 BMS EN 52/0049/0230/0164  
1 0 00103 0 02 0726+57  
MIDDLE BR GENESEE RIVER  
0230/0164 BMSBG 52/0049/0230/0164  
056002 FT 1 0 00103 0 02 0724+91  
BROOKLYN RD  
(SR0449 SEG 0170/0000)

5 0230/0000 LENGTH(AH 2512 BK 2636)

053366 FT 1 0 00103 0 02 0698+65  
VILLAGE: GOLD  
ULYSSES  
ALLEGANY T

5 0220/0000 LENGTH(AH 2636 BK 2572)

050794 FT 1 0 00103 0 01 0672+90  
5 0210/0000 LENGTH(AH 2572 BK 2889)

047905 FT 1 0 00103 0 01 0644+17  
VILLAGE: RAYMOND  
KIDNEY RD  
(T410)

5 0200/0000 LENGTH(AH 2889 BK 2859)

0190/1960 BARNETT RD  
(T411)

EXTRACT DATE: 11/25/2024 ROADWAY MANAGEMENT SYSTEM PAGE NUMBER: 46  
PRINT DATE: 11/26/2024 SLD COUNTY/SR - ANNUAL PRINT COUNTY: POTTER

DIR: B TOTAL LEN: 25.304 MI. DIST: 02-6 SR: 49  
LEFT MUN: ALLEGANY T RIGHT MUN: ALLEGANY T

045046 FT

045046 FT 1 0 00103 0 01 0615+48  
5 0190/0000 LENGTH(AH 2859 BK 2889)

0180/1379 BMS EN 52/0049/0180/1362  
1 0 00103 0 01 0600+31  
0180/1362 ALLEGHENY RIVER  
BMSBG 52/0049/0180/1362

042157 FT

042157 FT 1 0 00103 0 01 0586+63  
5 0180/0000 LENGTH(AH 2889 BK 3222)

038935 FT

038935 FT 1 0 00103 0 01 0554+34  
5 0170/0000 LENGTH(AH 3222 BK 2363)

036572 FT

036572 FT 1 0 00103 0 01 0530+65  
5 0160/0000 LENGTH(AH 2363 BK 2761)

1 0 00103 0 01 0503+33 033811 FT  
CAHILLY RD  
(T403) 0150/0000

033811 FT  
5 0150/0000 LENGTH(AH 2761 BK 2297)

EXTRACT DATE: 11/25/2024 ROADWAY MANAGEMENT SYSTEM PAGE NUMBER: 45  
PRINT DATE: 11/26/2024 SLD COUNTY/SR - ANNUAL PRINT COUNTY: POTTER

DIR: B TOTAL LEN: 25.304 MI. DIST: 02-6 SR: 49  
LEFT MUN: ALLEGANY T RIGHT MUN: ALLEGANY T

	031514 FT	0140/0218 031514 FT	HOLLOW RD (SR4013 SEG 0150/3361) 1 0 00103 0 01 0480+60 TRIB ALLEGHENY RIVER STRUCTURE LENGTH 8 FT BMSID 52/0049/0140/0000 LENGTH(AH 2297 BK 2869)
	028645 FT	028645 FT 0130/0000	1 0 00103 0 01 0452+05 LENGTH(AH 2869 BK 2610)
DWIGHT CREEK RD (T404)	0120/1475	0120/1559 0120/1537 0120/1475	BMS EN 52/0049/0120/1537 1 0 00103 0 01 0441+31 DWIGHT HOLLOW RUN BMSBG 52/0049/0120/1537 LONG RD (T398)
	026035 FT	0120/0008 026035 FT 0120/0000	BMS EN 52/0049/0120/0000 1 0 00103 0 01 0425+92 TRIB ALLEGHENY RIVER BMSBG 52/0049/0120/0000 LENGTH(AH 2610 BK 1934)
	024101 FT	024101 FT 0110/0000	1 0 00103 0 01 0406+58 LENGTH(AH 1934 BK 2230)
1 0 00103 0 01 0384+35	021871 FT	021871 FT	

EXTRACT DATE: 11/25/2024 ROADWAY MANAGEMENT SYSTEM PAGE NUMBER: 44  
PRINT DATE: 11/26/2024 SLD COUNTY/SR - ANNUAL PRINT COUNTY: POTTER

DIR: B TOTAL LEN: 25.304 MI. DIST: 02-6 SR: 49  
LEFT MUN: ALLEGANY T RIGHT MUN: ALLEGANY T

PETE BROOK RD  
(SR4011 SEG 0010/0000) 0100/0000

0100/0000 LENGTH(AH 2230 BK 2354)  
0090/1922 BMSSEN 52/0049/0090/1896  
1 0 00103 0 01 0379+55  
PEET BROOK  
0090/1896 BMSBG 52/0049/0090/1896

019517 FT

019517 FT 1 0 00103 0 01 0360+81  
VILLAGE: COLESBURG  
0090/0000 LENGTH(AH 2354 BK 2613)

016904 FT

016904 FT 1 0 00103 0 01 0334+68  
0080/0000 LENGTH(AH 2613 BK 2735)

014169 FT

014169 FT 1 0 00103 0 01 0307+33  
ALLEGANY  
HEBRON T  
0070/0000 LENGTH(AH 2735 BK 2058)

012111 FT

0060/0019 BMSSEN 52/0049/0060/0000  
012111 FT 1 0 00103 0 01 0286+67  
LENT HOLLOW RUN  
BMSBG 52/0049/0060/0000  
0060/0000 LENGTH(AH 2058 BK 3836)

LENT HOLLOW RD  
(T352)

0050/3505

EXTRACT DATE: 11/25/2024 ROADWAY MANAGEMENT SYSTEM PAGE NUMBER: 43  
PRINT DATE: 11/26/2024 SLD COUNTY/SR - ANNUAL PRINT COUNTY: POTTER

DIR: B TOTAL LEN: 25.304 MI. DIST: 02-6 SR: 49  
LEFT MUN: HEBRON T RIGHT MUN: HEBRON T

008275 FT		008275 FT	1 0 00103 0 01 0248+34
		0050/0000	LENGTH(AH 3836 BK 2246)
		0040/1141	PROSSER HOLLOW RD
			(T338)
		0040/1139	HEBRON
			EULALIA T
006029 FT		006029 FT	1 0 00103 0 01 0225+88
		0040/0000	LENGTH(AH 2246 BK 2622)
003407 FT		003407 FT	1 0 00103 0 01 0199+66
		0030/0000	LENGTH(AH 2622 BK 2345)
		0020/1783	BMSSEN 52/0049/0020/1755
			1 0 00103 0 01 0193+88
			BAKER RUN
		0020/1755	BMSBG 52/0049/0020/1755
BAKER CREEK RD			
(SR4009 SEG 0010/0000)	0020/1406		
001062 FT		001062 FT	1 0 00103 0 01 0176+21
		0020/0000	LENGTH(AH 2345 BK 1062)
		0010/0270	BMSSEN 52/0049/0010/0247
			1 0 00103 0 01 0168+08
			STEER RUN
		0010/0247	BMSBG 52/0049/0010/0247
000000 FT		000000 FT	1 0 00103 0 01 0165+59
			LD RD
		INTER-BK	COUDERSPORT PK
			(SR0044 SEG 0730/0000)
			MFC BEGIN = C
COUDERSPORT PK		0010/0000	LENGTH(AH 1062 BK 0000)
(SR0044 SEG 0730/0000)	0010/0000		

EXTRACT DATE: 11/25/2024 ROADWAY MANAGEMENT SYSTEM PAGE NUMBER: 42  
 PRINT DATE: 11/26/2024 SLD COUNTY/SR - ANNUAL PRINT COUNTY: POTTER  
 DIR: B TOTAL LEN: 51.965 MI. DIST: 02-6 SR: 44  
 LEFT MUN: SHINGLEHOUSE B RIGHT MUN: SHINGLEHOUSE B

	274376 FT		274376 FT	AH-MCKEAN (42)
			INTER-AHD SR 0044 SH	
			1090/2173 (SR0044 SEG 0010/0000)	
			1090/1715 HORSE RUN RD (SR4019 SEG 0010/0000)	
HIGH ST (BORO)	1090/0497	==	1090/0497 LOW ST (BORO)	
	272203 FT	==	1090/0163 BMSBN 52/0044/1090/0000	
			272203 FT 1 0 00236 0 02 0922+19	
			NC CERES ST	
			OSWAYO CREEK	
			BMSBG 52/0044/1090/0000	
OSWAYO ST (SR4017 SEG 0134/2986)	1080/1213	==	5 1090/0000 LENGTH (AH 2173 BK 2300)	
S LINCOLN ST (BORO)	1080/0895	==	WATER ST (BORO)	
S UNION ST (BORO)	1080/0560	==	1080/2155 HONEOYE ST (SR4010 SEG 0010/0000)	
			1080/2087 CHURCH ST (BORO)	
			1080/1523	
			NC OSWAYO ST	
			1080/0895 N LINCOLN ST (BORO)	
			1080/0560 N UNION ST (BORO)	

EXTRACT DATE: 11/25/2024 ROADWAY MANAGEMENT SYSTEM PAGE NUMBER: 41  
PRINT DATE: 11/26/2024 SLD COUNTY/SR - ANNUAL PRINT COUNTY: POTTER

DIR: B TOTAL LEN: 51.965 MI. DIST: 02-6 SR: 44  
LEFT MUN: SHINGLEHOUSE B RIGHT MUN: SHINGLEHOUSE B

	269903 FT	==	1080/0333 (BORO)	MANLEY ST
			269903 FT NC AC	1 0 00236 0 02 0899+23
S PURITAN ST (BORO)	1070/2155	==	1080/0000	PLEASANT ST (BORO)
				LENGTH(AH 2300 BK 2495)
S MILL ST (BORO)	1070/1631	==	1070/2155 (BORO)	N PURITAN ST
			1070/1813 (BORO)	LYONS ST
			1070/1631 (BORO)	N MILL ST
			1070/1186 (BORO)	ENGLAR ST
			1070/0935 (BORO)	PALMER ST
				STEVENS ST
HONEOYE RD (SR4021 SEG 0010/0000)	1070/0680	==	1070/0680 (BORO)	(SR4021 SEG 0010/0000)
1 0 00236 0 02 0874+30	267408 FT			ACADEMY ST ET
MILL ST (BORO)	1070/0000	==	1070/0000	LENGTH(AH 2495 BK 2109)
OSWAYO ST (SR4012 SEG 0010/1555)	1060/0683	==	1060/0770	SHINGLEHOUSE SHARON T
	265299 FT			
			265299 FT 1 0 00236 0 02 0853+33	
			NC PRESS AV	
			1060/0000	LENGTH(AH 2109 BK 2914)
	262385 FT		262385 FT 1 0 00236 0 02 0824+29	
			NC STEVENS ST	
			1050/0000	LENGTH(AH 2914 BK 2697)
LEGION RD				



EXTRACT DATE: 11/25/2024 ROADWAY MANAGEMENT SYSTEM PAGE NUMBER: 40  
PRINT DATE: 11/26/2024 SLD COUNTY/SR - ANNUAL PRINT COUNTY: POTTER

DIR: B TOTAL LEN: 51.965 MI. DIST: 02-6 SR: 44  
LEFT MUN: SHARON T RIGHT MUN: SHARON T

(T349)

1040/1757 ==

259688 FT

259688 FT 1 0 00236 0 02 0797+03  
S 1040/0000 LENGTH(AH 2697 BK 2194)

257494 FT

257494 FT 1 0 00236 0 02 0775+23  
BLAUVELT HOLLOW RD  
(T370)

== S 1030/0000 LENGTH(AH 2194 BK 2607)

254887 FT

254887 FT 1 0 00236 0 02 0749+21  
S 1020/0000 LENGTH(AH 2607 BK 2328)

POST HOLLOW RD  
(T376)

1010/0869 ==

1010/0915 WILD CAT RD  
(T372)

RBR

252559 FT

1010/0024 BMSBN 52/0044/1010/0001  
252559 FT 1 0 00236 0 02 0725+69  
P3

RBR

VILLAGE: SHARON CENTER  
WILDCAT CREEK  
BMSBG 52/0044/1010/0001  
S 1010/0000 LENGTH(AH 2328 BK 3287)

EXTRACT DATE: 11/25/2024 ROADWAY MANAGEMENT SYSTEM PAGE NUMBER: 39  
PRINT DATE: 11/26/2024 SLD COUNTY/SR - ANNUAL PRINT COUNTY: POTTER

DIR: B TOTAL LEN: 51.965 MI. DIST: 02-6 SR: 44  
LEFT MUN: SHARON T RIGHT MUN: SHARON T

	249272 FT		249272 FT 1 0 00236 0 02 0692+61 S 1000/0000 LENGTH(AH 3287 BK 2652)
1 0 00236 0 02 0665+89 246620 FT FAIRGROUND RD (T337)	0990/0000	==	246620 FT S 0990/0000 LENGTH(AH 2652 BK 2783)
FAIRGROUND RD (T337)	0980/0018 243837 FT	==	243837 FT 1 0 00236 0 02 0638+12 ELEVEN MILE RD (SR4023 SEG 0010/0000)
		==	S 0980/0000 LENGTH(AH 2783 BK 2363) 0970/2318 BMSBN 52/0044/0970/2131
CANADA HOLLOW RD (T339)	0970/2081	==	1 0 00236 0 02 0635+52 OSWAYO CREEK 0970/2131 BMSBG 52/0044/0970/2131
BACK RD (T335)	241474 FT 0970/0000	==	241474 FT 1 0 00236 0 02 0614+30 VILLAGE: MILLPORT S 0970/0000 LENGTH(AH 2363 BK 2427) 0960/2067 BMSBN 52/0044/0960/2053
		==	1 0 00236 0 02 0610+54 BRANCH OSWAYO CREEK 0960/2053 BMSBG 52/0044/0960/2053

EXTRACT DATE: 11/25/2024 ROADWAY MANAGEMENT SYSTEM PAGE NUMBER: 38  
PRINT DATE: 11/26/2024 SLD COUNTY/SR - ANNUAL PRINT COUNTY: POTTER

DIR: B TOTAL LEN: 51.965 MI. DIST: 02-6 SR: 44  
LEFT MUN: SHARON T RIGHT MUN: SHARON T

239047 FT

239047 FT 1 0 00236 0 02 0589+50  
KELLYTOWN RD  
(T529)  
S 0960/0000 LENGTH(AH 2427 BK 3301)

0950/0801 SHARON  
CLARA T  
LC TO KELLYTOWN RD  
0950/0760 (CONN)  
KELLYTOWN RD  
0950/0473 (T529)

235746 FT

0950/0060 BMSEN 52/0044/0950/0001  
235746 FT 1 0 00236 0 02 0556+85  
P3  
CLARA CREEK  
BMSBG 52/0044/0950/0001  
S 0950/0000 LENGTH(AH 3301 BK 2416)

(TBK) CLARA RD  
(T531)

0940/1312

0940/1292 TOPEKA RD  
(T351)

233330 FT

233330 FT 1 0 00236 0 02 0532+78  
CLARA  
HEBRON T  
S 0940/0000 LENGTH(AH 2416 BK 3190)

230140 FT

230140 FT 1 0 00236 0 01 0500+31  
S 0930/0000 LENGTH(AH 3190 BK 2314)

EXTRACT DATE: 11/25/2024 ROADWAY MANAGEMENT SYSTEM PAGE NUMBER: 37  
PRINT DATE: 11/26/2024 SLD COUNTY/SR - ANNUAL PRINT COUNTY: POTTER

DIR: B TOTAL LEN: 51.965 MI. DIST: 02-6 SR: 44  
LEFT MUN: HEBRON T RIGHT MUN: HEBRON T

227826 FT

227826 FT 1 0 00236 0 01 0477+26  
S 0920/0000 LENGTH(AH 2314 BK 2075)

225751 FT

0910/0192 BMS EN 52/0044/0910/0086  
1 0 00236 0 01 0458+15  
S.BR. OSWAYO CREEK

0910/0086 BMSBG 52/0044/0910/0086  
225751 FT 1 0 00236 0 01 0458+00  
OSWAYO RD

S 0910/0000 (SR0244 SEG 0010/0000)  
LENGTH(AH 2075 BK 0766)

224985 FT

224985 FT 1 0 00236 0 01 0448+00  
VILLAGE: CONEVILLE  
CONEVILLE RD

S 0900/0000 (T346)  
LENGTH(AH 0766 BK 2418)

1 0 00236 0 01 0424+04 222567 FT  
WHITNEY CREEK RD  
(SR4005 SEG 0230/1706) 0890/0000

222567 FT

S 0890/0000 LENGTH(AH 2418 BK 3367)

219200 FT

219200 FT 1 0 00236 0 01 0390+37  
S 0880/0000 LENGTH(AH 3367 BK 2661)

EXTRACT DATE: 11/25/2024 ROADWAY MANAGEMENT SYSTEM PAGE NUMBER: 36  
PRINT DATE: 11/26/2024 SLD COUNTY/SR - ANNUAL PRINT COUNTY: POTTER

DIR: B TOTAL LEN: 51.965 MI. DIST: 02-6 SR: 44  
LEFT MUN: HEBRON T RIGHT MUN: HEBRON T

216539 FT

216539 FT 1 0 00236 0 01 0363+76  
S 0870/0000 LENGTH(AH 2661 BK 2386)

214153 FT

214153 FT 1 0 00236 0 01 0339+83  
S 0860/0000 LENGTH(AH 2386 BK 2614)

211539 FT

211539 FT 1 0 00236 0 01 0313+69  
S 0850/0000 LENGTH(AH 2614 BK 2410)

SCHALARD LN  
(T548)

0840/0355  
209129 FT

0840/0368 DRY RUN RD  
(T355)

0840/0014 BMS EN 52/0044/0840/0000  
209129 FT 1 0 00236 0 00 0288+15  
SOUTH BRANCH OSWAYO CR  
BMSBG 52/0044/0840/0000  
S 0840/0000 LENGTH(AH 2410 BK 2921)

CARPENTER RD  
(T301)

0830/1443  
206208 FT

206208 FT 1 0 00236 0 00 0259+07  
VILLAGE: HEBRON CENTER  
S 0830/0000 LENGTH(AH 2921 BK 2555)

EXTRACT DATE: 11/25/2024 ROADWAY MANAGEMENT SYSTEM PAGE NUMBER: 35  
PRINT DATE: 11/26/2024 SLD COUNTY/SR - ANNUAL PRINT COUNTY: POTTER

DIR: B TOTAL LEN: 51.965 MI. DIST: 02-6 SR: 44  
LEFT MUN: HEBRON T RIGHT MUN: HEBRON T

203653 FT

203653 FT 1 0 00236 0 00 0234+36  
BRANCH RD  
(SR4008 SEG 0010/0000)  
5 0820/0000 LENGTH(AH 2555 BK 2127)

RBR

0810/1951 BMS EN 52/0044/0810/1926  
1 0 00236 0 00 0231+29  
P3

RBR

0810/1925 SB OSWAYO CREEK  
BMSBG 52/0044/0810/1926

201526 FT

0810/0062 TENNESSEE RD  
(T343)  
0810/0023 BMS EN 52/0044/0810/0000  
201526 FT 1 0 00236 0 00 0212+07  
TR. S. BRANCH OSWAYO CR  
BMSBG 52/0044/0810/0000  
5 0810/0000 LENGTH(AH 2127 BK 2610)

198916 FT

198916 FT 1 0 00236 0 00 0185+98  
5 0800/0000 LENGTH(AH 2610 BK 2332)

196584 FT

196584 FT 1 0 00236 0 00 0162+66  
5 0790/0000 LENGTH(AH 2332 BK 2867)

EXTRACT DATE: 11/25/2024 ROADWAY MANAGEMENT SYSTEM PAGE NUMBER: 34  
PRINT DATE: 11/26/2024 SLD COUNTY/SR - ANNUAL PRINT COUNTY: POTTER

DIR: B TOTAL LEN: 51.965 MI. DIST: 02-6 SR: 44  
LEFT MUN: HEBRON T RIGHT MUN: HEBRON T

RIDGE RD  
(T302)

0780/0130  
193717 FT

==

193717 FT 1 0 00236 0 00 0133+78

TENNESSEE RD

(T343)

0780/0000 LENGTH(AH 2867 BK 3160)

CARPENTER RD  
(T301)

0770/2410

==

190557 FT

190557 FT 1 0 00236 0 00 0102+22  
0770/0000 LENGTH(AH 3160 BK 2139)

W HEBRON RD  
(SR4006 SEG 0050/3157) 0760/0431

188418 FT

==

0760/0015 BMS EN 52/0044/0760/0000

188418 FT 1 0 00236 0 00 0080+86

STEER RUN

BMSBG 52/0044/0760/0000

0760/0000 LENGTH(AH 2139 BK 2956)

185462 FT

185462 FT 1 0 00236 0 00 0051+16  
0750/0000 LENGTH(AH 2956 BK 2606)

EXTRACT DATE: 11/25/2024 ROADWAY MANAGEMENT SYSTEM PAGE NUMBER: 33  
PRINT DATE: 11/26/2024 SLD COUNTY/SR - ANNUAL PRINT COUNTY: POTTER

DIR: B TOTAL LEN: 51.965 MI. DIST: 02-6 SR: 44  
LEFT MUN: HEBRON T RIGHT MUN: HEBRON T

182856 FT		182856 FT 1 0 00236 0 00 0025+10 S 0740/0000 LENGTH(AH 2606 BK 2536)
	HEBRON EULALIA T	
180320 FT	0730/0781	180320 FT 1 0 00236 0 00 0000+00 GOLD RD (SR0049 SEG 0010/0000) S 0730/0000 LENGTH(AH 2536 BK 1603)
178717 FT		178717 FT 1 0 00103 0 00 0150+32 S 0720/0000 LENGTH(AH 1603 BK 2930) TRIB ALLEGHENY RIVER STRUCTURE LENGTH 8 FT 0710/2499 BMSID 52/0044/0710/2499
OLD ROUTE 49 RD (T554)	0710/2090	TRIB ALLEGHENY RIVER STRUCTURE LENGTH 8 FT BMSID 52/0044/0710/1500
OLD ROUTE 49 RD (T554)	0710/1213	
175787 FT		175787 FT 1 0 00103 0 00 0116+79 S 0710/0000 LENGTH(AH 2930 BK 2680)
	TRIB ALLEGHENY RIVER STRUCTURE LENGTH 8 FT BMSID 52/0044/0700/1716 CAVC 051	
173107 FT		173107 FT 1 0 00103 0 00 0090+00 S 0700/0000 LENGTH(AH 2680 BK 2446)



EXTRACT DATE: 11/25/2024 ROADWAY MANAGEMENT SYSTEM PAGE NUMBER: 32  
PRINT DATE: 11/26/2024 SLD COUNTY/SR - ANNUAL PRINT COUNTY: POTTER

DIR: B TOTAL LEN: 51.965 MI. DIST: 02-6 SR: 44  
LEFT MUN: EULALIA T RIGHT MUN: EULALIA T

	170661 FT		170661 FT	1 0 00103 0 00 0065+47
			NC CO	UDERSPORT PK
				EULALIA
				COUDERSPORT B
			5 0690/0000	LENGTH(AH 2446 BK 2256)
				MARSH CREEK
				STRUCTURE LENGTH 8 FT
OLD COLESBURG RD			0680/2177	BMSID 52/0044/0680/2177
(BORO)	0680/2088	==	0680/2088	AVENUE A RD
				(BORO)
OLD COLESBURG RD				
(BORO)	0680/0734	==		
	168405 FT		168405 FT	1 0 00103 0 00 0042+89
				DAVIDGE ST
			5 0680/0000	(BORO)
				LENGTH(AH 2256 BK 2626)
				NORTH ST
			0670/2260	(BORO)
				ELLISON ST
			0670/1978	(BORO)
EIGHTH ST				
(BORO)	0670/0577	==		
	165779 FT		165779 FT	1 0 00103 0 00 0016+62
				SEVENTH ST
			5 0670/0000	(BORO)
				LENGTH(AH 2626 BK 1660)
				SIXTH ST
			0660/1328	(BORO)
				FIFTH ST
			0660/0993	(BORO)
				FOURTH ST
			0660/0663	(BORO)
				THIRD ST
			0660/0330	(BORO)
				COUNTY RD
			0660/0166	(BORO)
				NC MA
1 0 00103 0 00 0000+00	164119 FT		164119 FT	IN ST
SECOND ST			INTER-BK	SECOND ST

EXTRACT DATE: 11/25/2024 ROADWAY MANAGEMENT SYSTEM PAGE NUMBER: 31  
PRINT DATE: 11/26/2024 SLD COUNTY/SR - ANNUAL PRINT COUNTY: POTTER

DIR: B TOTAL LEN: 51.965 MI. DIST: 02-6 SR: 44  
LEFT MUN: COUDERSPORT B RIGHT MUN: COUDERSPORT B

(BORO)  
MAIN ST  
(SR0006 SEG 0270/0000) 0660/0000  
164119 FT

ICE MINE RD  
(SR3006 SEG 0030/3225) 0654/1353

161768 FT

1 0 00266 0 00 0057+47 158521 FT  
WATSON RD  
(T394) 0650/0000

155776 FT

(SR0006 SEG 0270/0000)  
MFC BEGIN = C  
LTH AH 001660 BK 021497  
LTH AH 021497 BK 002351  
GRAND ARMY OF THE REPU  
(SR0006 SEG 0380/0000)  
SWEDEN T  
OLD SCHOOLHOUSE RD  
(T530)  
0654/1659  
0654/1455 BMS EN 52/0044/0654/1405  
1 0 00266 0 00 0010+65  
MILL CREEK  
0654/1405 BMSBG 52/0044/0654/1405

161768 FT 1 0 00266 0 00 0025+00  
VILLAGE: SWEDEN VALLEY  
0654/0000 LENGTH(AH 2351 BK 3247)

158521 FT  
0650/0000 LENGTH(AH 3247 BK 2745)

SWEDEN  
SUMMIT T  
1 0 00266 0 00 0084+85  
0640/0502  
155776 FT  
0640/0000 LENGTH(AH 2745 BK 2707)

EXTRACT DATE: 11/25/2024 ROADWAY MANAGEMENT SYSTEM PAGE NUMBER: 30  
PRINT DATE: 11/26/2024 SLD COUNTY/SR - ANNUAL PRINT COUNTY: POTTER

DIR: B TOTAL LEN: 51.965 MI. DIST: 02-6 SR: 44  
LEFT MUN: SUMMIT T RIGHT MUN: SUMMIT T

153069 FT

153069 FT 1 0 00266 0 00 0112+05  
S 0630/0000 LENGTH(AH 2707 BK 2327)

BLACK HOLE RD  
(T394)

0620/0761 ==  
150742 FT

150742 FT 1 0 00266 0 00 0135+73  
S 0620/0000 LENGTH(AH 2327 BK 2676)

KAPLE HILL RD  
(T393)

0610/0887 ==  
148066 FT

148066 FT 1 0 00266 0 00 0162+62  
S 0610/0000 LENGTH(AH 2676 BK 2518)

145548 FT

145548 FT 1 0 00266 0 00 0187+93  
S 0600/0000 LENGTH(AH 2518 BK 2348)

1 0 00266 0 00 0211+11 143200 FT  
LONGTOE RD  
(FRST) 0590/0000 ==

143200 FT  
S 0590/0000 LENGTH(AH 2348 BK 2568)

140632 FT

140632 FT 1 0 00266 0 00 0237+29  
S 0580/0000 LENGTH(AH 2568 BK 2855)

EXTRACT DATE: 11/25/2024 ROADWAY MANAGEMENT SYSTEM PAGE NUMBER: 29  
PRINT DATE: 11/26/2024 SLD COUNTY/SR - ANNUAL PRINT COUNTY: POTTER

DIR: B TOTAL LEN: 51.965 MI. DIST: 02-6 SR: 44  
LEFT MUN: SUMMIT T RIGHT MUN: SUMMIT T

137777 FT

137777 FT 1 0 00266 0 00 0265+94  
S 0570/0000 LENGTH(AH 2855 BK 2424)

== 0560/0941 FORESTRY RD  
(FRST)

135353 FT

135353 FT 1 0 00266 0 00 0290+28  
S 0560/0000 LENGTH(AH 2424 BK 2576)

132777 FT

132777 FT 1 0 00266 0 00 0316+14  
S 0550/0000 LENGTH(AH 2576 BK 2391)

130386 FT

130386 FT 1 0 00266 0 00 0340+15  
S 0540/0000 LENGTH(AH 2391 BK 2650)

127736 FT

127736 FT 1 0 00266 0 00 0366+75  
S 0530/0000 LENGTH(AH 2650 BK 2527)

EXTRACT DATE: 11/25/2024 ROADWAY MANAGEMENT SYSTEM PAGE NUMBER: 28  
PRINT DATE: 11/26/2024 SLD COUNTY/SR - ANNUAL PRINT COUNTY: POTTER

DIR: B TOTAL LEN: 51.965 MI. DIST: 02-6 SR: 44  
LEFT MUN: SUMMIT T RIGHT MUN: SUMMIT T

125209 FT

125209 FT 1 0 00266 0 00 0392+12  
S 0520/0000 LENGTH(AH 2527 BK 2363)

122846 FT

122846 FT 1 0 00266 0 00 0415+85  
S 0510/0000 LENGTH(AH 2363 BK 3367)

1 0 00266 0 00 0449+62 119479 FT  
ROCK RIDGE RD  
(FRST) 0500/0000

==

119479 FT  
S 0500/0000 LENGTH(AH 3367 BK 2783)

116696 FT

116696 FT 1 0 00266 0 00 0477+45  
S 0490/0000 LENGTH(AH 2783 BK 3486)

113210 FT

SUMMIT  
0480/0282 WEST BRANCH T  
113210 FT 1 0 00266 0 00 0512+31  
S 0480/0000 LENGTH(AH 3486 BK 2530)

EXTRACT DATE: 11/25/2024 ROADWAY MANAGEMENT SYSTEM PAGE NUMBER: 27  
PRINT DATE: 11/26/2024 SLD COUNTY/SR - ANNUAL PRINT COUNTY: POTTER

DIR: B TOTAL LEN: 51.965 MI. DIST: 02-6 SR: 44  
LEFT MUN: WEST BRANCH T RIGHT MUN: WEST BRANCH T

110680 FT

110680 FT 1 0 00266 0 00 0537+63  
S 0470/0000 LENGTH(AH 2530 BK 2256)

108424 FT

108424 FT 1 0 00266 0 00 0560+19  
S 0460/0000 LENGTH(AH 2256 BK 2827)

EAST FORK RD  
(SR3001 SEG 0310/2942) 0450/1050

105597 FT

105597 FT 1 0 00266 0 00 0588+46  
VILLAGE: CHERRY SPRINGS  
W BRANCH RD  
S 0450/0000 (SR2002 SEG 0010/0000)  
LENGTH(AH 2827 BK 2718)  
TO 2002/0010 SH  
0440/2556 (CONN)

102879 FT

102879 FT 1 0 00266 0 00 0615+71  
S 0440/0000 LENGTH(AH 2718 BK 2359)

100520 FT

100520 FT 1 0 00266 0 00 0639+59  
S 0430/0000 LENGTH(AH 2359 BK 2546)

WEST BRANCH

EXTRACT DATE: 11/25/2024 ROADWAY MANAGEMENT SYSTEM PAGE NUMBER: 26  
PRINT DATE: 11/26/2024 SLD COUNTY/SR - ANNUAL PRINT COUNTY: POTTER

DIR: B TOTAL LEN: 51.965 MI. DIST: 02-6 SR: 44  
LEFT MUN: WEST BRANCH T RIGHT MUN: WEST BRANCH T

JUNCTION RD  
(FRST)

0420/1182

097974 FT

0420/1411 ABBOTT TOWNSHIP T

097974 FT 1 0 00266 0 00 0664+85  
S 0420/0000 LENGTH(AH 2546 BK 2620)

095354 FT

CHERRY SPRINGS TOWER RD  
(FRST)  
CHERRY SPRINGS TOWER RD  
(FRST)

0400/2177

0400/2049

095354 FT 1 0 00266 0 00 0691+11  
S 0410/0000 LENGTH(AH 2620 BK 2613)

092741 FT

092741 FT 1 0 00266 0 00 0717+30  
S 0400/0000 LENGTH(AH 2613 BK 2269)

090472 FT

090472 FT 1 0 00266 0 00 0739+67  
S 0390/0000 LENGTH(AH 2269 BK 2437)  
ABBOTT TOWNSHIP  
0380/2130 WEST BRANCH T

088035 FT

088035 FT 1 0 00266 0 00 0764+10  
S 0380/0000 LENGTH(AH 2437 BK 2197)

EXTRACT DATE: 11/25/2024 ROADWAY MANAGEMENT SYSTEM PAGE NUMBER: 25  
PRINT DATE: 11/26/2024 SLD COUNTY/SR - ANNUAL PRINT COUNTY: POTTER

DIR: B TOTAL LEN: 51.965 MI. DIST: 02-6 SR: 44  
LEFT MUN: WEST BRANCH T RIGHT MUN: WEST BRANCH T

085838 FT

085838 FT 1 0 00266 0 00 0786+53  
S 0370/0000 LENGTH(AH 2197 BK 2353)

083485 FT

083485 FT 1 0 00266 0 00 0809+78  
S 0360/0000 LENGTH(AH 2353 BK 3362)

080123 FT

WEST BRANCH  
0350/0066 ABBOTT TOWNSHIP T  
080123 FT 1 0 00266 0 00 0843+46  
S 0350/0000 LENGTH(AH 3362 BK 1332)

078791 FT

078791 FT 1 0 00266 0 00 0856+84  
S 0340/0000 LENGTH(AH 1332 BK 3962)

074829 FT

074829 FT 1 0 00266 0 00 0896+52  
S 0330/0000 LENGTH(AH 3962 BK 1897)



072932 FT

072932 FT 1 0 00266 0 00 0915+55  
S 0320/0000 LENGTH(AH 1897 BK 2406)



EXTRACT DATE: 11/25/2024 ROADWAY MANAGEMENT SYSTEM PAGE NUMBER: 24  
PRINT DATE: 11/26/2024 SLD COUNTY/SR - ANNUAL PRINT COUNTY: POTTER

DIR: B TOTAL LEN: 51.965 MI. DIST: 02-6 SR: 44  
LEFT MUN: ABBOTT TOWNSHIP T RIGHT MUN: ABBOTT TOWNSHIP T

070526 FT		070526 FT 1 0 00266 0 00 0939+67 5 0310/0000 LENGTH(AH 2406 BK 2003)
	==	0300/0676 IVES HOLLOW RD (T415)
1 0 00266 0 00 0960+00 068523 FT SHORT RUN RD (T418)	==	068523 FT 5 0300/0000 LENGTH(AH 2003 BK 2247)
066276 FT	==	066276 FT 1 0 00266 0 00 0982+50 ZOERB HOLLOW RD (T396)
		5 0290/0000 LENGTH(AH 2247 BK 1274)
065002 FT	==	065002 FT 1 0 00266 0 00 0996+00 OLEONA RD (SR0144 SEG 0210/0000)
		5 0280/0000 LENGTH(AH 1274 BK 1325) 0270/1254 MFC BEGIN = D
		
063677 FT		0270/0061 BMSBN 52/0044/0270/0001 063677 FT 1 0 00266 0 00 1008+26 P3 VILLAGE: CARTER CAMP LITTLE KETTLE CREEK BMSBG 52/0044/0270/0001 5 0270/0000 LENGTH(AH 1325 BK 2603)

EXTRACT DATE: 11/25/2024 ROADWAY MANAGEMENT SYSTEM PAGE NUMBER: 23  
PRINT DATE: 11/26/2024 SLD COUNTY/SR - ANNUAL PRINT COUNTY: POTTER

DIR: B TOTAL LEN: 51.965 MI. DIST: 02-6 SR: 44  
LEFT MUN: ABBOTT TOWNSHIP T RIGHT MUN: ABBOTT TOWNSHIP T

BLASS HOLLOW RD  
(T434)

061074 FT

061074 FT 1 0 00266 0 00 1034+40  
S 0260/0000 LENGTH(AH 2603 BK 2393)

058681 FT

0250/1006 HEUSER RD  
(T421)  
058681 FT 1 0 00266 0 00 1058+09  
S 0250/0000 LENGTH(AH 2393 BK 2470)

0240/2449

056211 FT

056211 FT 1 0 00266 0 00 1082+79  
S 0240/0000 LENGTH(AH 2470 BK 2718)

053493 FT

053493 FT 1 0 00266 0 00 1109+97  
S 0230/0000 LENGTH(AH 2718 BK 2169)

051324 FT

0220/0014 BMS EN 52/0044/0220/0000  
051324 FT 1 0 00266 0 00 1131+94  
INDIAN RUN  
BMSBG 52/0044/0220/0000  
S 0220/0000 LENGTH(AH 2169 BK 2253)

EXTRACT DATE: 11/25/2024 ROADWAY MANAGEMENT SYSTEM PAGE NUMBER: 22  
PRINT DATE: 11/26/2024 SLD COUNTY/SR - ANNUAL PRINT COUNTY: POTTER

DIR: B TOTAL LEN: 51.965 MI. DIST: 02-6 SR: 44  
LEFT MUN: ABBOTT TOWNSHIP T RIGHT MUN: ABBOTT TOWNSHIP T

1 0 00266 0 00 1154+51 049071 FT  
HUNGRY HOLLOW RD  
(FRST) 0210/0000

049071 FT

5 0210/0000 LENGTH(AH 2253 BK 2546)

046525 FT

046525 FT 1 0 00266 0 00 1180+00  
5 0200/0000 LENGTH(AH 2546 BK 2541)

043984 FT

043984 FT 1 0 00266 0 00 1204+86  
5 0190/0000 LENGTH(AH 2541 BK 2305)

041679 FT

041679 FT 1 0 00266 0 00 1227+86  
5 0180/0000 LENGTH(AH 2305 BK 2203)  
ABBOTT TOWNSHIP  
0170/2023 STEWARDSON T

039476 FT

039476 FT 1 0 00266 0 00 1249+79  
5 0170/0000 LENGTH(AH 2203 BK 2421)

1 0 00266 0 00 1274+00 037055 FT  
OLEONA RD  
(SR0144 SEG 0200/2652) 0160/0000

037055 FT

5 0160/0000 MFC BEGIN = C  
LENGTH(AH 2421 BK 2547)

EXTRACT DATE: 11/25/2024 ROADWAY MANAGEMENT SYSTEM PAGE NUMBER: 21  
PRINT DATE: 11/26/2024 SLD COUNTY/SR - ANNUAL PRINT COUNTY: POTTER

DIR: B TOTAL LEN: 51.965 MI. DIST: 02-6 SR: 44  
LEFT MUN: STEWARDSON T RIGHT MUN: STEWARDSON T

FOR SR 0044 AND 0144  
(CONN)

0150/2321

==

034508 FT

✓

034508 FT 1 0 00266 0 00 1299+53

VILLAGE: OLEONA  
5 0150/0000 LENGTH(AH 2547 BK 2543)

031965 FT

✓

031965 FT 1 0 00266 0 00 1325+09  
5 0140/0000 LENGTH(AH 2543 BK 2556)

0130/1857 BMS EN 52/0044/0130/1770  
1 0 00266 0 00 1333+76  
KETTLE CREEK

0130/1770 BMSBG 52/0044/0130/1770

029409 FT

✓

029409 FT 1 0 00266 0 00 1350+78  
5 0130/0000 LENGTH(AH 2556 BK 2560)

026849 FT

✓

026849 FT 1 0 00266 0 00 1376+51  
5 0120/0000 LENGTH(AH 2560 BK 2207)

024642 FT

✓

024642 FT 1 0 00266 0 00 1398+71  
5 0110/0000 LENGTH(AH 2207 BK 2647)

EXTRACT DATE: 11/25/2024 ROADWAY MANAGEMENT SYSTEM PAGE NUMBER: 20  
PRINT DATE: 11/26/2024 SLD COUNTY/SR - ANNUAL PRINT COUNTY: POTTER

DIR: B TOTAL LEN: 51.965 MI. DIST: 02-6 SR: 44  
LEFT MUN: STEWARDSON T RIGHT MUN: STEWARDSON T

	021995 FT				021995 FT 1 0 00266 0 00 1425+31 S 0100/0000 LENGTH(AH 2647 BK 2273)
		=			0090/1219 RAUCH RD (T433)
1 0 00266 0 00 1448+17 019722 FT TWELVE MILE RD (FRST)	0090/0000	=			019722 FT S 0090/0000 LENGTH(AH 2273 BK 2665)
	017057 FT				017057 FT 1 0 00266 0 00 1474+95 S 0080/0000 LENGTH(AH 2665 BK 2283)
	014774 FT				014774 FT 1 0 00266 0 00 1497+91 FRANCIS RD (FRST)
		=			S 0070/0000 LENGTH(AH 2283 BK 2799)
	011975 FT				011975 FT 1 0 00266 0 00 1526+03 S 0060/0000 LENGTH(AH 2799 BK 2439)
LEBO RD (FRST)	0050/2222	=			

EXTRACT DATE: 11/25/2024 ROADWAY MANAGEMENT SYSTEM PAGE NUMBER: 19  
PRINT DATE: 11/26/2024 SLD COUNTY/SR - ANNUAL PRINT COUNTY: POTTER

DIR: B TOTAL LEN: 51.965 MI. DIST: 02-6 SR: 44  
LEFT MUN: STEWARDSON T RIGHT MUN: STEWARDSON T

ROBINSON RD  
(FRST)

009536 FT

0040/2029

==

009536 FT 1 0 00266 0 00 1550+80  
S 0050/0000 LENGTH(AH 2439 BK 2354)

DYER RD  
(FRST)

007182 FT

0030/1976

==

007182 FT 1 0 00266 0 00 1574+47  
S 0040/0000 LENGTH(AH 2354 BK 2590)

004592 FT

004592 FT 1 0 00266 0 00 1600+27  
S 0030/0000 LENGTH(AH 2590 BK 2417)

002175 FT

002175 FT 1 0 00266 0 00 1624+57  
S 0020/0000 LENGTH(AH 2417 BK 2175)

COUNTY LINE TR  
(FRST)

0010/0090

==

000000 FT

==

0010/0077 BIG DAM HOLLOW RD  
000000 FT (FRST)  
1 0 00266 0 00 1646+45  
NC COUDERSPORT PK  
INTER-BK COUDERSPORT PK  
(SR0044 SEG 1130/3652)  
MFC BEGIN = D  
BK-LYCOMING (41)  
S 0010/0000 LENGTH(AH 2175 BK 0000)

EXTRACT DATE: 11/25/2024 ROADWAY MANAGEMENT SYSTEM PAGE NUMBER: 18  
PRINT DATE: 11/26/2024 SLD COUNTY/SR - ANNUAL PRINT COUNTY: POTTER

DIR: B TOTAL LEN: 36.536 MI. DIST: 02-6 SR: 6  
LEFT MUN: PIKE T RIGHT MUN: PIKE T

192908 FT	192908 FT	AH-TIOGA (58)
	INTER-AHD	GRAND ARMY OF THE REPU
	0830/1443	(SR0006 SEG 0010/0000)
191465 FT	191465 FT	1 0 00102 0 02 1277+56
	5 0830/0000	LENGTH(AH 1443 BK 2268)
189197 FT	189197 FT	1 0 00102 0 02 1255+02
	5 0820/0000	LENGTH(AH 2268 BK 2361)
		JOHNSON BROOK
		STRUCTURE LENGTH 21 FT
JOHNSON BROOK RD (T440)	0810/1276	0810/1788 BMSID 52/0006/0810/1788
KLINE RD (T439)	0810/0966	0810/1146 MILEPOST 200.00
1 0 00102 0 02 1231+20	186836 FT	186836 FT
KLINE RD (T439)	0810/0000	5 0810/0000 NC GRAND ARMY OF THE REPU HW
		LENGTH(AH 2361 BK 2995)
		PIKE
	0800/1276	GALETON B
183841 FT	183841 FT	1 0 00102 0 02 1201+16
		MILL ST

EXTRACT DATE: 11/25/2024 ROADWAY MANAGEMENT SYSTEM PAGE NUMBER: 17  
PRINT DATE: 11/26/2024 SLD COUNTY/SR - ANNUAL PRINT COUNTY: POTTER

DIR: B TOTAL LEN: 36.536 MI. DIST: 02-6 SR: 6  
LEFT MUN: GALETON B RIGHT MUN: GALETON B

SCHOOL ST  
(BORO)  
BORO ST  
(BORO)  
MAPLE AV  
(BORO)

0790/1087  
0790/0504  
0790/0104  
181512 FT

1 0 00102 0 01 1159+84 179731 FT  
SCHOOL ST  
(BORO) 0780/0000

HILL ST  
(BORO) 0770/2369

175957 FT

174749 FT

== 0800/0000 (BORO) LENGTH(AH 2995 BK 2329)

0790/1245 MILEPOST 199.00

181512 FT 1 0 00102 0 01 1177+76  
BRIDGE ST  
(SR0144 SEG 0440/1031)

0790/0000 LENGTH(AH 2329 BK 1781)

0780/0356 WEST ST  
179731 FT (SR2002 SEG 0250/1292)

0780/0000 LENGTH(AH 1781 BK 3774)

0770/1595 SPRING ST  
0770/1464 (BORO) MILEPOST 198.00

0770/0394 GALETON  
175957 FT PIKE T 1 0 00102 0 01 1122+10  
NC MAIN ST  
0770/0000 LENGTH(AH 3774 BK 1208)

174749 FT 1 0 00102 0 01 1110+02  
0760/0000 LENGTH(AH 1208 BK 2311)



EXTRACT DATE: 11/25/2024 ROADWAY MANAGEMENT SYSTEM PAGE NUMBER: 16  
PRINT DATE: 11/26/2024 SLD COUNTY/SR - ANNUAL PRINT COUNTY: POTTER

DIR: B TOTAL LEN: 36.536 MI. DIST: 02-6 SR: 6  
LEFT MUN: PIKE T RIGHT MUN: PIKE T

172438 FT		172438 FT	1 0 00102 0 01 1086+91
		5 0750/0000	LENGTH(AH 2311 BK 1802)
		0740/1495	MILEPOST 197.00
170636 FT		170636 FT	1 0 00102 0 00 1065+00
		5 0740/0000	LENGTH(AH 1802 BK 2130)
168506 FT		168506 FT	1 0 00102 0 00 1043+56
			TRIB OF PINE CREEK
			STRUCTURE LENGTH 11 FT
		5 0730/0000	BMSID 52/0006/0730/0000
			LENGTH(AH 2130 BK 2910)
PADOT STOCKPILE #06 RD	0720/2278	POI	0720/2278 (APRA) PADOT STOCKPILE
(GOVT)			
PADOT STOCKPILE #06 RD	0720/2106	==	
(GOVT)			
EARL F. DEAN INC.	0720/1594	POI	0720/1594 (APRA) EARL F. DEAN INC
(PRDR)			0720/1281 MILEPOST 196.00
EARL F. DEAN INC.	0720/1275	POI	0720/1275 (APRA) EARL F. DEAN INC
(PRDR)			
			ANSLEY RUN
			STRUCTURE LENGTH 9 FT
			BMSID 52/0006/0720/0351
165596 FT		5 0720/0351	1 0 00102 0 00 1014+54
		165596 FT	5 0720/0000 LENGTH(AH 2910 BK 2428)
163168 FT		163168 FT	1 0 00102 0 00 0990+26
		5 0710/0000	LENGTH(AH 2428 BK 2684)

EXTRACT DATE: 11/25/2024 ROADWAY MANAGEMENT SYSTEM PAGE NUMBER: 15  
PRINT DATE: 11/26/2024 SLD COUNTY/SR - ANNUAL PRINT COUNTY: POTTER

DIR: B TOTAL LEN: 36.536 MI. DIST: 02-6 SR: 6  
LEFT MUN: PIKE T RIGHT MUN: PIKE T

			0700/1103	MILEPOST	195.00
160484 FT			160484 FT 1 0 00102 0 00 0963+42		
			5 0700/0000 LENGTH(AH 2684 BK 2405)		
1 0 00102 0 00 0939+37 158079 FT			158079 FT		
MEEKER RD			5 0690/0000 LENGTH(AH 2405 BK 2334)		
(T438)			0680/2249 BMSBN 52/0006/0680/2233		
			1 0 00102 0 00 0938+38		
			MEEKERS HOLLOW RUN		
			0680/2233 BMSBG 52/0006/0680/2233		
LOUCKS MILL RD			0680/0602	MILEPOST	194.00
(SR1003 SEG 0010/0000)					
			0680/0218 TWP RD		
			0680/0072 (TBC)		
155745 FT			BMSBN 52/0006/0680/0000		
			1 0 00102 0 00 0916+02		
			GENESEE FORK PINE CREEK		
			BMSBG 52/0006/0680/0000		
			5 0680/0000 LENGTH(AH 2334 BK 3531)		
			0670/1745 SR 1025 SH		
			(SR1025 SEG 0010/0343)		
			0670/0078 PIKE		
152214 FT			152214 FT ULYSSES T		
			1 0 00102 0 00 0880+71		
			VILLAGE: WEST PIKE		
			5 0670/0000 LENGTH(AH 3531 BK 2958)		

EXTRACT DATE: 11/25/2024 ROADWAY MANAGEMENT SYSTEM PAGE NUMBER: 14  
PRINT DATE: 11/26/2024 SLD COUNTY/SR - ANNUAL PRINT COUNTY: POTTER

DIR: B TOTAL LEN: 36.536 MI. DIST: 02-6 SR: 6  
LEFT MUN: ULYSSES T RIGHT MUN: ULYSSES T

TELESCOPE RD  
(T439)

0660/0252  
149256 FT

0660/1773 MILEPOST 193.00

0660/0148 BMS EN 52/0006/0660/0000  
149256 FT 1 0 00102 0 00 0851+19  
PINE CREEK  
BMSBG 52/0006/0660/0000  
5 0660/0000 LENGTH(AH 2958 BK 2163)  
SR 1024 SH  
0650/1943 (TBC )

147093 FT

147093 FT 1 0 00102 0 00 0829+64  
VILLAGE: TELESCOPE  
LOSSEY RUN  
STRUCTURE LENGTH 23 FT  
BMSID 52/0006/0650/0000  
5 0650/0000 LENGTH(AH 2163 BK 2377)

144716 FT

0640/1046 MILEPOST 192.00  
144716 FT 1 0 00102 0 00 0805+90  
5 0640/0000 LENGTH(AH 2377 BK 2671)

142045 FT

142045 FT 1 0 00102 0 00 0779+28  
5 0630/0000 LENGTH(AH 2671 BK 0650)  
LEEK HOLLOW RUN  
STRUCTURE LENGTH 9 FT  
BMSID 52/0006/0620/0242  
0620/0242 1 0 00102 0 00 0772+57  
141395 FT VILLAGE: WALTON

BROOKLYN RD  
(SR0449 SEG 0010/0000) 0620/0000

5 0620/0000 LENGTH(AH 0650 BK 1217)

EXTRACT DATE: 11/25/2024 ROADWAY MANAGEMENT SYSTEM PAGE NUMBER: 13  
PRINT DATE: 11/26/2024 SLD COUNTY/SR - ANNUAL PRINT COUNTY: POTTER

DIR: B TOTAL LEN: 36.536 MI. DIST: 02-6 SR: 6  
LEFT MUN: ULYSSES T RIGHT MUN: ULYSSES T

		==	0610/0299	TOWNSHIP CONNECTOR RD
		==	0610/0291	(TWP )
140178 FT			140178 FT	MILEPOST 191.00
			0610/0000	LENGTH(AH 1217 BK 1984)
			138194 FT	1 0 00102 0 00 0740+38
138194 FT			0600/0000	LENGTH(AH 1984 BK 2210)
			135984 FT	
1 0 00102 0 00 0718+50	135984 FT	==	0590/0000	LENGTH(AH 2210 BK 2680)
ELLIS HOLLOW RD	0590/0000	==	0580/1869	MILEPOST 190.00
(FRST)			133304 FT	1 0 00102 0 00 0691+44
			0580/0000	LENGTH(AH 2680 BK 2301)
			131003 FT	1 0 00102 0 00 0668+64
				DRY RUN
				STRUCTURE LENGTH 16 FT
				BMSID 52/0006/0570/0000
			0570/0000	LENGTH(AH 2301 BK 1866)
			0560/0802	MILEPOST 189.00
			0560/0076	THOMPSON RD
129137 FT			129137 FT	(TWP )
				1 0 00102 0 00 0649+99
				BAILY RUN
				STRUCTURE LENGTH 8 FT

DIR: B      TOTAL LEN: 36.536 MI.      DIST: 02-6      SR: 6  
LEFT MUN: ULYSSES T      RIGHT MUN: ULYSSES T

EXTRACT DATE: 11/25/2024 ROADWAY MANAGEMENT SYSTEM PAGE NUMBER: 11  
PRINT DATE: 11/26/2024 SLD COUNTY/SR - ANNUAL PRINT COUNTY: POTTER

DIR: B TOTAL LEN: 36.536 MI.  
LEFT MUN: ULYSSES T

DIST: 02-6 SR: 6  
RIGHT MUN: ULYSSES T

118119 FT

118119 FT 1 0 00102 0 00 0540+31  
S 0520/0000 LENGTH(AH 2611 BK 1389)  
ULYSSES  
0510/1373 SWEDEN T

116730 FT

116730 FT 1 0 00102 0 00 0526+48  
S 0510/0000 LENGTH(AH 1389 BK 1746)

114984 FT

114984 FT 1 0 00102 0 00 0508+99  
S 0500/0000 LENGTH(AH 1746 BK 2783)

□ □

0490/1900 MILEPOST 186.00

≡ ≡

NINE MILE RUN  
STRUCTURE LENGTH 10 FT  
0490/1795 BMSID 52/0006/0490/1795

112201 FT

112201 FT 1 0 00102 0 00 0481+17  
S 0490/0000 LENGTH(AH 2783 BK 1566)

110635 FT

110635 FT 1 0 00102 0 00 0465+34  
S 0480/0000 LENGTH(AH 1566 BK 1479)

109156 FT

≡ ≡

0470/0036 STATE FORREST SERVICE 0  
(GOVT)  
109156 FT 1 0 00102 0 00 0450+38  
S 0470/0000 LENGTH(AH 1479 BK 3014)  
0460/2677 MILEPOST 185.00

□ □

≡ ≡

0460/1054 PA STATE POLICE RD  
(GOVT)

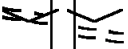












≡ ≡

0460/0885 PA STATE POLICE RD  
(GOVT)

W0460/0140 RWIS SITE/AT COUDERSPOR

EXTRACT DATE: 11/25/2024 ROADWAY MANAGEMENT SYSTEM PAGE NUMBER: 10  
PRINT DATE: 11/26/2024 SLD COUNTY/SR - ANNUAL PRINT COUNTY: POTTER

DIR: B TOTAL LEN: 36.536 MI. DIST: 02-6 SR: 6  
LEFT MUN: SWEDEN T RIGHT MUN: SWEDEN T

	106142 FT		106142 FT	1 0 00102 0 00 0422+77
IRISH FARM RD				VILLAGE: POTATO CITY
(T398)	0460/0000			BILLY LEWIS RD
				(T406)
				LENGTH(AH 3014 BK 3562)
				
			0440/0959	MILEPOST 184.00
	102580 FT		102580 FT	1 0 00102 0 00 0384+43
				0440/0000 LENGTH(AH 3562 BK 2480)
	100100 FT		100100 FT	1 0 00102 0 00 0359+77
				0430/0000 LENGTH(AH 2480 BK 3492)
				PINE RUN
				STRUCTURE LENGTH 16 FT
			0420/3036	BMSID 52/0006/0420/3036
				
			0420/1649	MILEPOST 183.00
	096608 FT		096608 FT	1 0 00102 0 00 0325+00
				0420/0000 LENGTH(AH 3492 BK 2364)
S DRY RUN RD				ROBIN LN
(T395)	0410/0200			(TWP)
	094244 FT		0410/0200	BMSID 52/0006/0410/0000
			0410/0018	1 0 00102 0 00 0301+48
			094244 FT	DRY RUN

DIR: B TOTAL LEN: 36.536 MI.  
LEFT MUN: SWEDEN T

DIST: 02-6 SR: 6  
RIGHT MUN: SWEDEN T

FAITH ST  
(SR4031 SEG 0010/0000) 0370/3343  
FROM 4031/0010 SH  
(CONN) 0370/3177

TO 1001/0010 SH  
(CONN) 0370/2262  
BROOKLAND RD  
(SR1001 SEG 0010/0000) 0370/2136

0410/0000 BMSBG 52/0006/0410/0000  
LENGTH(AH 2364 BK 3204)

0400/1943	MILEPOST	182.00
-----------	----------	--------

091040 FT

091040 FT 1 0 00102 0 00 0269+44  
0400/0000 LENGTH(AH 3204 BK 2966)

088074 FT

088074 FT 1 0 00102 0 00 0240+00  
 0390/0000 LENGTH (AH 2966 BK 2381)  
 0380/1991 MILEPOST 181.00  
 0380/1431 ROBERTS RD  
 (T518)

085693 FT

```

085693 FT 1 0 00102 0 00 0215+00
COUDERSPORT PK
(SR0044 SEG 0654/2351)
0380/0000 LENGTH(AH 2381 BK 3492)

```

0370/2541 BMS EN 52/0006/0370/2505  
1 0 00102 0 00 0206+54  
LYMAN CREEK  
0370/2505 BMS BG 52/0006/0370/2505



EXTRACT DATE: 11/25/2024 ROADWAY MANAGEMENT SYSTEM PAGE NUMBER: 8  
PRINT DATE: 11/26/2024 SLD COUNTY/SR - ANNUAL PRINT COUNTY: POTTER

DIR: B TOTAL LEN: 36.536 MI. DIST: 02-6 SR: 6  
LEFT MUN: SWEDEN T RIGHT MUN: SWEDEN T

082201 FT		0370/0211 MILEPOST 180.00 082201 FT 1 0 00102 0 00 0181+46 VILLAGE: SWEDEN VALLEY 5 0370/0000 LENGTH(AH 3492 BK 1866)
080335 FT		0360/0987 SWEDEN EULALIA T 080335 FT 1 0 00102 0 00 0162+92 ICE MINE RD (SR3006 SEG 0010/0000) 5 0360/0000 LENGTH(AH 1866 BK 3245)
077090 FT		0350/0055 MILEPOST 179.00 077090 FT 1 0 00102 0 00 0130+33 NC GRAND ARMY OF THE REPU HW 5 0350/0000 LENGTH(AH 3245 BK 2850)
MEMORIAL DR (PRDR)		0340/1242 EULALIA COUDERSPORT B
0340/0522		0340/0222 BMS EN 52/0006/0340/0198 1 0 00102 0 00 0103+82 NORTH HOLLOW RUN 0340/0198 BMSBG 52/0006/0340/0198 074240 FT INEZ RD (SR0872 SEG 0580/1796) 5 0340/0000 LENGTH(AH 2850 BK 1332)
1 0 00102 0 00 0101+90 074240 FT HOLLOW RD (SR4013 SEG 0010/0000) 0340/0000		072908 FT 1 0 00102 0 00 0088+24 CRANDALL ST (BORO) 5 0330/0000 LENGTH(AH 1332 BK 1582)

EXTRACT DATE: 11/25/2024 ROADWAY MANAGEMENT SYSTEM PAGE NUMBER: 7  
PRINT DATE: 11/26/2024 SLD COUNTY/SR - ANNUAL PRINT COUNTY: POTTER

DIR: B TOTAL LEN: 36.536 MI. DIST: 02-6 SR: 6  
LEFT MUN: COUDERSPORT B RIGHT MUN: COUDERSPORT B

071326 FT	□	□	0320/0558	MILEPOST	178.00
			071326 FT	1 0 00102 0 00	0072+42
				CENTER PARK RD	
				(BORO)	
		==	5 0320/0000	LENGTH(AH 1582 BK 2359)	
068967 FT			068967 FT	1 0 00102 0 00	0048+92
			5 0310/0000	LENGTH(AH 2359 BK 2371)	
			0300/1269	PARK AV	
		==		(BORO)	
			0300/1171	LC TO PARK AV	
		==		(CONN)	
066596 FT	□	□	0300/0049	MILEPOST	177.00
			066596 FT	1 0 00102 0 00	0025+21
			5 0300/0000	LENGTH(AH 2371 BK 1450)	
065146 FT		==	0290/0244	MILL ST	
			065146 FT	(BORO)	
			5 0290/0000	1 0 00102 0 00	0010+71
				LENGTH(AH 1450 BK 0326)	
064820 FT			0280/0065	BMSBN 52/0006/0280/0000	
			064820 FT	1 0 00102 0 00	0007+44
				ALLEGHENY RIVER	
			5 0280/0000	BMSBG 52/0006/0280/0000	
				LENGTH(AH 0326 BK 0749)	
			0270/0651	LUDWIG ST	
		==		(BORO)	
			0270/0334	N EAST ST	
		==		(BORO)	
1 0 00102 0 00 0000+00 064071 FT			064071 FT		
MAIN ST					
(SR0044 SEG 0660/0000)					
SECOND ST					
(BORO)					
0270/0000					
WATER ST					
			NC SECOND ST		
			5 0270/0000	LENGTH(AH 0749 BK 1478)	
				FIRST ST	
			0260/1150	(BORO)	

DIST: 02-6 SR: 6  
RIGHT MUN: COUDERSPORT B

EXTRACT DATE: 11/25/2024 ROADWAY MANAGEMENT SYSTEM PAGE NUMBER: 5  
PRINT DATE: 11/26/2024 SLD COUNTY/SR - ANNUAL PRINT COUNTY: POTTER

DIR: B TOTAL LEN: 36.536 MI. DIST: 02-6 SR: 6  
LEFT MUN: COUDERSPORT B RIGHT MUN: COUDERSPORT B

ELK ST  
(BORO)  
DINGMAN RUN RD  
(SR4007 SEG 0010/0000)

056889 FT

0220/1682

0220/1224

054892 FT

051878 FT

049046 FT

046877 FT



0230/0028 BMS EN 52/0006/0230/0001  
056889 FT 1 0 00101 0 00 0568+22

P3  
DINGMANS RUN  
BMSBG 52/0006/0230/0001  
S 0230/0000 LENGTH(AH 2115 BK 1997)

0220/1131 MILEPOST 175.00  
(TBK) TOLES HOLLOW RD  
(BORO)

054892 FT 1 0 00101 0 00 0548+31  
NC PORT ALLEGANY RD

COUDERSPORT  
EULALIA T  
S 0220/0000 LENGTH(AH 1997 BK 3014)

051878 FT 1 0 00101 0 00 0518+32  
S 0210/0000 LENGTH(AH 3014 BK 2832)

0200/1689 MILEPOST 174.00

049046 FT 1 0 00101 0 00 0490+00  
S 0200/0000 LENGTH(AH 2832 BK 2169)

0190/0165 BMS EN 52/0006/0190/0153  
1 0 00101 0 00 0469+94

LEHMAN RUN  
BMSBG 52/0006/0190/0153  
0190/0153  
046877 FT 1 0 00101 0 00 0468+43  
(TBK) OLMSTEAD RD

EXTRACT DATE: 11/25/2024 ROADWAY MANAGEMENT SYSTEM PAGE NUMBER: 4  
PRINT DATE: 11/26/2024 SLD COUNTY/SR - ANNUAL PRINT COUNTY: POTTER

DIR: B TOTAL LEN: 36.536 MI. DIST: 02-6 SR: 6  
LEFT MUN: EULALIA T RIGHT MUN: EULALIA T

		==		0190/0000	(T807) LENGTH(AH 2169 BK 2788)
		□ □		0180/1353	MILEPOST 173.00
044089 FT				044089 FT	1 0 00101 0 00 0440+55
		✓	✓	0180/0000	VILLAGE: OLMSTED LENGTH(AH 2788 BK 2662)
041427 FT				041427 FT	1 0 00101 0 00 0413+95
				0170/0000	LENGTH(AH 2662 BK 2152)
		□ □		0160/0883	MILEPOST 172.00
		✓	✓	0160/0171	BMS EN 52/0006/0160/0144
					1 0 00101 0 00 0393+94
		✓	✓	0160/0144	TOWN RUN BMS BG 52/0006/0160/0144
MC LATCHIE HOLLOW LN (T310)	0160/0135 039275 FT	==		039275 FT	1 0 00101 0 00 0393+82
					VILLAGE: MINA
		✓	✓	0160/0000	MINA RD (T309) LENGTH(AH 2152 BK 3230)
		— —		0150/2162	EULALIA ROULETTE T
036045 FT				036045 FT	1 0 00101 0 00 0361+08
				0150/0000	LENGTH(AH 3230 BK 2571)

EXTRACT DATE: 11/25/2024 ROADWAY MANAGEMENT SYSTEM PAGE NUMBER: 3  
PRINT DATE: 11/26/2024 SLD COUNTY/SR - ANNUAL PRINT COUNTY: POTTER

DIR: B TOTAL LEN: 36.536 MI. DIST: 02-6 SR: 6  
LEFT MUN: ROULETTE T RIGHT MUN: ROULETTE T

	0140/1392	MILEPOST	171.00
	(TBK) KEATING SUMMIT RD		
	(T309)		
	0140/0735		
	(TBK) KEATING SUMMIT RD		
	(T309)		
033474 FT	0140/0085		
	033474 FT	1 0 00101 0 00	0335+82
	0140/0000	LENGTH(AH 2571 BK 2951)	
030523 FT	030523 FT	1 0 00101 0 00	0305+00
	0130/0000	LENGTH(AH 2951 BK 1918)	
	0120/0974	MILEPOST	170.00
028605 FT	028605 FT	1 0 00101 0 00	0285+80
	0120/0000	LENGTH(AH 1918 BK 1865)	
026740 FT	026740 FT	1 0 00101 0 00	0267+15
	0110/0000	LENGTH(AH 1865 BK 3741)	
(TBK) FESSENDEN RD			
(T410)	0100/2456		
	0100/1320	MILEPOST	169.00
(TBK) TROUT BROOK RD			
(T324)	0100/0145		
022999 FT	0100/0028	BMSBN 52/0006/0100/0000	
	022999 FT	1 0 00101 0 00	0229+76
		TROUT BROOK	
		BMSBG 52/0006/0100/0000	

DIR: B TOTAL LEN: 36.536 MI. DIST: 02-6 SR: 6  
LEFT MUN: ROULETTE T RIGHT MUN: ROULETTE T

EXTRACT DATE: 11/25/2024 ROADWAY MANAGEMENT SYSTEM PAGE NUMBER: 1  
PRINT DATE: 11/26/2024 SLD COUNTY/SR - ANNUAL PRINT COUNTY: POTTER

DIR: B TOTAL LEN: 36.536 MI. DIST: 02-6 SR: 6  
LEFT MUN: ROULETTE T RIGHT MUN: ROULETTE T

010281 FT

010281 FT 1 0 00101 0 00 0102+77  
S 0050/0000 LENGTH(AH 2431 BK 2336)

007945 FT

0040/0531 MILEPOST 166.00  
007945 FT 1 0 00101 0 00 0079+50  
(TBK) MAIN ST  
(T404)  
S 0040/0000 LENGTH(AH 2336 BK 3342)

004603 FT

004603 FT 1 0 00101 0 00 0046+06  
S 0030/0000 LENGTH(AH 3342 BK 2286)

002317 FT

0020/0880 MILEPOST 165.00  
002317 FT 1 0 00101 0 00 0023+22  
S 0020/0000 LENGTH(AH 2286 BK 2317)

000000 FT

0010/0628 (TBK) KIM HILL RD  
(T400)  
000000 FT 1 0 00101 0 00 0000+00  
VILLAGE: BURTVILLE  
NC GRAND ARMY OF THE REPU HW  
INTER-BK GRAND ARMY OF THE REP H  
(SR0006 SEG 1040/2654)  
MFC BEGIN = B  
BK-MCKEAN (42)  
S 0010/0000 LENGTH(AH 2317 BK 0000)