

Straight Line Diagram

Bradford
8

January 2025

This document was produced by the Pennsylvania Department of Transportation (PENNDOT) as an internal management tool for State maintained highways and is not to be used for other purposes. The printed information was compiled from the Department's computerized Roadway Management System (RMS) and is subject to change without notice. Use of any or all of the printed information for purposes other than those intended by the Department may not satisfy other accuracy and completeness requirements and the Department does not warrant that such printed information is accurate or complete.

ROADWAY MANAGEMENT SYSTEM INDEX FOR SR'S LOCATED IN THE COUNTY OF BRADFORD

SR	BGN	PAGE	END	PAGE	SR	BGN	PAGE	END	PAGE	SR	BGN	PAGE	END	PAGE
0006		1		27	1039		222		222	2017		350		351
0014		28		44	1040		223		225	2018		352		352
0154		45		48	1041		226		228	2019		353		353
0187		49		68	1042		229		230	2020		354		354
0199		69		72	1043		231		238	2021		355		355
0220		73		91	1044		239		239	2022		356		356
0328		92		93	1045		240		241	2023		357		358
0367		94		96	1046		242		243	2024		359		363
0409		97		99	1047		244		247	2025		364		365
0414	100		111		1048		248		248	2026		366		366
0467	112		120		1049		249		255	2027		367		368
0514	121		126		1050		256		257	2028		369		370
0549	127		128		1051		258		260	2030		371		372
0706	129		135		1052		261		262	2032		373		374
1001	136		138		1053		263		265	2034		375		375
1002	139		140		1054		266		267	2036		376		376
1003	141		142		1055		268		272	2038		377		377
1004	143		144		1056		273		278	3001		378		378
1005	145		145		1057		279		282	3002		379		381
1006	146		146		1058		283		285	3003		382		383
1007	147		150		1059		286		288	3004		384		385
1008	151		152		1060		289		289	3005		386		386
1009	153		153		1062		290		290	3006		387		387
1010	154		157		1064		291		292	3007		388		388
1011	158		160		1066		293		293	3008		389		396
1012	161		167		1067		294		295	3009		397		401
1013	168		169		1068		296		296	3010		402		402
1014	170		170		1069		297		299	3011		403		404
1015	171		171		1070		300		300	3012		405		406
1016	172		172		1071		301		301	3013		407		408
1017	173		176		1072		302		302	3014		409		409
1018	177		177		1074		303		303	3015		410		411
1020	178		179		1075		304		304	3016		412		412
1021	180		182		1079		305		306	3017		413		414
1022	183		187		2001		307		308	3018		415		417
1023	188		190		2002		309		310	3019		418		422
1024	191		191		2003		311		312	3020		423		425
1025	192		193		2004		313		313	3021		426		428
1026	194		196		2005		314		316	3022		429		429
1028	197		197		2006		317		317	3023		430		431
1029	198		204		2007		318		320	3024		432		434
1030	205		207		2008		321		322	3025		435		435
1031	208		208		2009		323		326	3026		436		436
1032	209		209		2010		327		332	3027		437		439
1033	210		212		2011		333		336	3028		440		441
1034	213		213		2012		337		338	3029		442		443
1035	214		215		2013		339		340	3030		444		444
1036	216		218		2014		341		343	3031		445		445
1037	219		219		2015		344		347	3032		446		447
1038	220		221		2016		348		349	3033		448		449

ROADWAY MANAGEMENT SYSTEM

[illegible]



December 30, 2024

Pennsylvania State Roads - Straight Line Diagrams

Contained within this document are the 2025 Pennsylvania Straight Line Diagrams (SLDs) for State Routes by county within a particular PennDOT district. At the end of each year, PennDOT takes a snapshot of its current SLD database and creates PDF files from the SLD snapshot. The SLDs are a graphical representation of State Routes (SRs) that PennDOT maintains. The information shown on the SLD is generated from data found in PennDOT's Roadway Management System (RMS) database. The data from RMS is constantly being updated to match actual roadway inventory data found on Pennsylvania's state highways. PennDOT's SR system is explained briefly in this document along with symbol definitions for each type of roadway feature or attribute found on the SLD. This PDF version of the SLD contains an individual county list of all state roads found in that county. The SRs found on the list are linked to the actual pages that show the individual SLDs. To find an SLD for a particular road that you want, simply point to that road on the SR index list and click on it to jump to the beginning page of that SLD.

If you have any questions or comments concerning information found in this document, please contact Ty Reed, Chief, Roadway Inventory and Testing Unit, Asset Management Division, Bureau of Operations, by calling (717) 787-7294.

Additional information on state owned highways is available from your local PENNDOT Engineering District Office, RMS Unit, RMS Coordinator.

Straight Line Diagram Disclaimer: This document is for informational purposes only and may be viewed by anyone. No part of the information contained in this document may be altered or redistributed without prior written consent of PENNDOT. Straight Line Diagram information is provided "as is" without warranty of any kind, either expressed or implied. This information could include technical inaccuracies or errors of omission. Changes may be made periodically to the information herein.

Copyright © 2024 by the Commonwealth of Pennsylvania. All rights reserved.



Asset Management Division

Mission Statement

To protect and preserve Pennsylvania's infrastructure by providing meaningful, timely, and accurate pavement and roadway management, design, standards, strategies, inventory and condition, as well as fair, consistent and efficient application of Commonwealth laws and regulations.

CUSTOMER SERVICE RATING FORM

Straight Line Diagram (SLD) – Customer Service Rating

As means to improve customer service, we would like you to rate the product/ service you have received, by circling a “grade” from “A” (excellent) to “E” (fail).

A B C D E

If your rating is not an “A,” please let us know what we could do better.

Name and Organization (optional)

Thank You.

(Fold along line, and tape or staple together before mailing)

(Cut along dashed line)

Bureau of Operations
Asset Management Division – PennDOT Annex
907 Elmerton Avenue
Harrisburg, PA 17110
ATTN: Ty Reed

PENNSYLVANIA DEPARTMENT OF TRANSPORTATION

Bureau of Operations, Asset Management Division

Location Referencing System (LRS) – Definitions, Uses & Testing

The Department's LRS, implemented in 1987, is the mechanism to designate the State highway network, to define roadway lengths, locations, and route connectivity, and to serve as the basis for the collection, storage, and integration of roadway information.

An LRS key is a unique series of numbers that identifies the location of each point or feature along a State route. The fourteen digit number is an integral part of the Roadway Management System (RMS) where roadway data is stored. 07/4016/0100/0857 is an example of an LRS key, which identifies County (CO) = 07, State Route (SR) = 4016, Segment (SEG) = 0100, and Offset = 0857.

County (CO)

Each of Pennsylvania's sixty-seven counties is identified by a number.

Name	#	Name	#	Name	#	Name	#
Adams	1	Clinton	18	Lackawanna	35	Potter	52
Allegheny	2	Columbia	19	Lancaster	36	Schuylkill	53
Armstrong	3	Crawford	20	Lawrence	37	Snyder	54
Beaver	4	Cumberland	21	Lebanon	38	Somerset	55
Bedford	5	Dauphin	22	Lehigh	39	Sullivan	56
Berks	6	Delaware	23	Luzerne	40	Susquehanna	57
Blair	7	Elk	24	Lycoming	41	Tioga	58
Bradford	8	Erie	25	McKean	42	Union	59
Bucks	9	Fayette	26	Mercer	43	Venango	60
Butler	10	Forest	27	Mifflin	44	Warren	61
Cambria	11	Franklin	28	Monroe	45	Washington	62
Cameron	12	Fulton	29	Montgomery	46	Wayne	63
Carbon	13	Greene	30	Montour	47	Westmoreland	64
Centre	14	Huntingdon	31	Northampton	48	Wyoming	65
Chester	15	Indiana	32	Northumberland	49	York	66
Clarion	16	Jefferson	33	Perry	50	Philadelphia	67
Clearfield	17	Juniata	34	Pike	51		

State Route (SR)

State Routes (SR's) are identified by four-digit numbers. SR numbers are assigned as follows:

- | | |
|--|-----------|
| 1. Traffic Routes: Routes designated as Interstates, US or PA Routes | 0001-0999 |
| 2. Quadrant Routes (Non-Traffic Routes) | 1001-4999 |
| 3. Relocated Traffic Routes | 6000-6999 |
| 4. Turned Back, Abandoned, or Null Routes | 7000-7999 |
| 5. Interchanges | 8001-8999 |
| 6. WYE's | 9101-9199 |
| 7. Rest Areas | 9201-9299 |
| 8. Truck Escape Ramps | 9301-9399 |
| 9. Others | 9401-9499 |
| 10. Park and Rides | 9501-9599 |

Even/Odd Convention: Even numbers are typically given to SR's in the East/West direction, and odd numbers to SR's that run North/South. This convention applies to Interstate Routes (except those that are Beltways or Spurs), and Quadrant Routes. This convention may or may not apply to PA or US Traffic Routes.

Hierarchy: If two or more traffic routes occupy the same section of roadway, the SR number is based on the "higher" type route, according to the following hierarchy. If the traffic routes are the same hierarchy class, then the SR number is assigned the lower numbered traffic route (Figure 1).

- Interstates
- U.S. Routes
- PA Routes
- Quadrant Routes

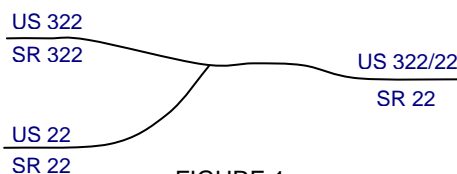


FIGURE 1

Other Numbering Conventions:

1. The first digit of a quadrant route is based on which quadrant of the county the route is located, as shown in the following diagram (Figure 2).
2. The last three digits of a Relocated Traffic Route are the same as the Traffic Route that was relocated.
3. Interchanges are numbered sequentially. Odd numbers are given to interchanges along SR's in the North/South direction; even numbers are given to interchanges along SR's in the East/West direction (Figure 3).
4. WYE's are given odd numbers if the connecting SR is odd numbered, and even numbers if the connecting SR is even numbered.
5. Rest Areas or Truck Escape Ramps are given odd numbers if they connect to the Southbound or Westbound side of an SR, and even numbers if they connect to the Northbound or Eastbound side.

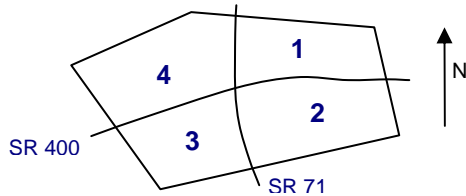


FIGURE 2

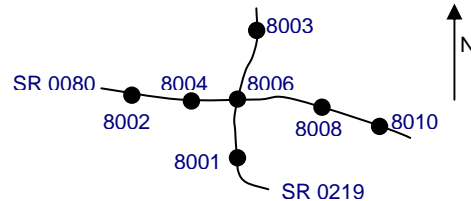


FIGURE 3

Segment (SEG)

State routes are divided into segments, which are approximately one-half mile long, and are identified by a four-digit number. Segment begin and end points are placed at physical features where possible. Segment numbers increase in the North or East direction, and typically by 10's (Figure 4). Segments are even numbered on undivided roadways, and in the Northbound or Eastbound direction of divided roadways. Segments are odd numbered in the Southbound or Westbound direction of divided roadways (Figure 5). Interstate segments are associated with the mile posts (Figure 6).

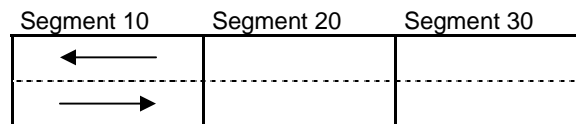
Undivided Roadways

FIGURE 4

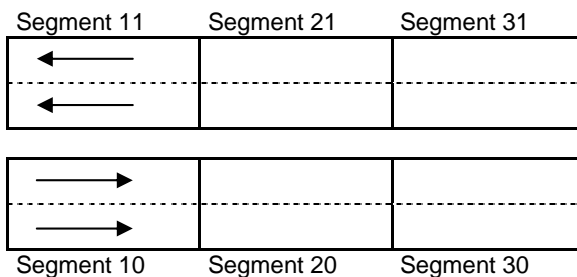
Divided Roadways

FIGURE 5

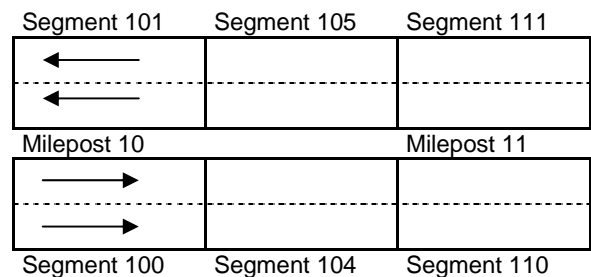
Interstate Roadways

FIGURE 6

Turned Back, Abandoned, and Null Segments are given numbers in the range of 7000-7999. For two coinciding State routes, the route with "lower" hierarchy is "nulled."

Segment numbering restarts on Traffic Routes at County boundaries, except Interstates (Figure 7).

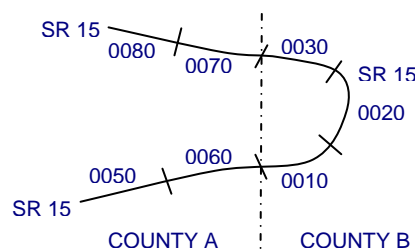


FIGURE 7

Offset

The offset, a subdivision of the segment, is the distance (in feet) from the beginning of the segment, expressed as a four-digit number. Offsets are measured in the increasing segment direction.

Segment Markers

Segment markers, which allow for easy identification of the LRS location on the State highway system, indicate the State route and segment number at the point that each segment is entered. If the beginning of a segment occurs at a physical feature, then the point of reference is at the physical feature and not the sign. At intersections, signs are used to identify beginning or ending State routes or segments.



Users of the LRS

Locations of all intersections, structures, and other points of interest are field verified and inventoried in the RMS. This information can be displayed on Straight Line Diagrams (SLD's) which can be viewed in the RMS, or hardcopy form. SLD books are refreshed and printed annually for distribution to the Department's District and County offices, as well as too many external entities.

A list of those within the Department that use the LRS to identify locations in the RMS and in the field includes personnel from the following organizations: Pavement Testing, County Maintenance, Traffic, Design, Surveys, Construction, Bridge, Permits, Crash Review, Planning and Programming, Posted & Bonded Roads, Tort Liability, and Emergency Management.

Users outside the Department include: County & Municipal governments, County 911, Planning Commissions, Federal Highway Administration, State & Local Police, Local Emergency Management, Delivery Services (UPS, Fed Ex, etc.), Fire Departments, Utility Companies, Contractors, and Consultants.

Without segment markers located in the field, all of these users would have to rely solely on the SLD, which would be extremely cumbersome at best and impossible for some.

Verification, QA & QC

In order to assure that LRS information is indicated properly in the RMS, on SLD's, and in the field, LRS Quality Assurance (QA) and Quality Commitment (QC) programs are performed each year. The Bureau of Operations, Asset Management Division, Roadway Inventory & Testing Unit (RITU) performs all Statewide QC testing. Field verification and QA is also performed by RITS, except in Engineering Districts 2-0, 11-0, and 12-0, where it is done "in-house." Each Engineering District is responsible for its own LRS completeness and maintenance with respect to the RMS.

Twenty percent of each county is field tested annually as part of the QA program, and five percent of each county is tested for the annual QC program. The goal of the QC program is to maintain at least 90% accuracy between the RMS and the actual field locations of highway features. Annual QC ratings are developed and reported to the Engineering Districts.









































Field testing is performed by two-person teams (a permanent employee that operates the test, and a temporary employee that drives the device) with the use of vans equipped with an on-board computer and a Data Measurement Subsystem. Testing is typically performed during the months of April through November.

Vehicle location and roadway features are displayed on the van's computer screen in SLD format, and the software accepts operator inputs verifying or modifying roadway feature locations, as well as comments. Though the system can function at greater speed, test speeds are typically less than 25 mph to ensure accuracy.

There are five categories of information that is verified and/or modified:

1. State Route Length
2. Segment Length
3. Roadway Geometry (lane count, pavement & shoulder types & widths)
4. Intersecting Feature Location (intersections & bridges)
5. Segment Marker Location

STRAIGHT LINE DIAGRAM (SLD) ANNUAL REFRESH ATTRIBUTE KEY PAGE 1 OF 2

 SEGMENT MARKER	 AHEAD LEFT INTER STATE OWNED	 RAILROAD CROSSING	 INTERSTATE MILEPOST
 TURNBACK	 AHEAD LEFT INTER NON-STATE	 RAILROAD OVER-PASS	 MFC BEGIN
 NULL	 AHEAD RIGHT INTE STATE OWNED	 OVER-PASS	 MUNICIPAL BOUNDARY
 UNDIVIDED HIGHWAY	 AHEAD RIGHT INTE NON-STATE	 BRIDGE END	 VILLAGE BEGIN
 PHYSICALLY DIVIDED	 BACK LEFT INTER STATE OWNED	 BRIDGE BEGIN	AH - LENGTH FORWARD TO NEXT SEGMENT BEGIN BK - LENGTH BACK WARD TO PREVIOUS SEGMENT BEGIN
 PAINT DIVIDED	 BACK LEFT INTER NON-STATE	 TUNNEL	
 INTERSECTION AHEAD	 BACK RIGHT INTER STATE OWNED	 SIGN STRUCTURE	MFC - MAINTENANCE FUNCTIONAL CLASS A = INTERSTATE B = EXPRESSWAY AND/OR PRINCIPLE ARTERIAL C = MINOR ARTERIAL D = COLLECTOR E = LOCAL ACCESS F = INTERCHANGE RAMP
 INTERSECTION BACK	 BACK RIGHT INTER NON-STATE	 P3 BRIDGE	
 REFERENCE AHEAD/BACK	 T-LEFT INTERSEC STATE OWNED	 RETAINING WALL	
 DIVIDED CONNECTOR	 T-LEFT INTERSEC NON-STATE	 BRIDGE/CULVERT UNDER FILL	NULL AND TURNBACK SEGMENTS ARE DISPLAYED IN THE DEPARTMENT'S ROADWAY MANAGEMENT SYSTEM (RMS) AS 100 FEET IN LENGTH. ACTUAL SEGMENT AND SECTION LENGTHS MAY VARY SIGNIFICANTLY
 CROSS INTERSEC STATE OWNED	 T-RIGHT INTERSEC STATE OWNED	 PIPE (STAMPP)	
 CROSS INTERSEC NON-STATE	 T-RIGHT INTERSEC NON-STATE	 ROTARY INTERSEC	

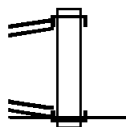
STRAIGHT LINE DIAGRAM (SLD) ANNUAL REFRESH ATTRIBUTE KEY

PAGE 2 OF 2

[illegible]

EXTRACT DATE: 12/28/2024 ROADWAY MANAGEMENT SYSTEM PAGE NUMBER: 576
PRINT DATE: 12/30/2024 SLD COUNTY/SR - ANNUAL PRINT COUNTY: BRADFORD
DIR: E TOTAL LEN: .044 MI. DIST: 03-9 SR: 9404
LEFT MUN: WYALUSING T RIGHT MUN: WYALUSING T

GRAND ARMY OF REPUBLIC 000230 FT
(SR0006 SEG 0911/1078)
(SR0006 SEG 0910/1083) 0010/0230
0 0 00000 0 00 0000+00 000000 FT
GRAND ARMY OF REPUBLIC
(SR0006 SEG 0911/0794)
(SR0006 SEG 0910/0784) 0010/0000



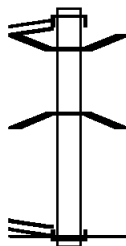
000230 FT
INTER-AHD GRAND ARMY OF REPUBLIC
(SR0006 SEG 0910/1083)
000000 FT
INTER-BK GRAND ARMY OF REPUBLIC
(SR0006 SEG 0910/0784)
MFC BEGIN = F
LENGTH(AH 0230 BK 0000)

EXTRACT DATE: 12/28/2024 ROADWAY MANAGEMENT SYSTEM PAGE NUMBER: 575
PRINT DATE: 12/30/2024 SLD COUNTY/SR - ANNUAL PRINT COUNTY: BRADFORD

DIR: E TOTAL LEN: .052 MI. DIST: 03-9 SR: 9402
LEFT MUN: MONROE B RIGHT MUN: MONROE B

PENNSYLVANIA AV 000276 FT
(SR0414 SEG 0480/2762) 0010/0276

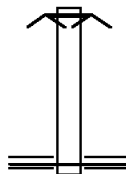
1 0 00299 0 02 1162+72 000000 FT
JAMES MONROE AV
(SR0220 SEG 0290/2335) 0010/0000



000276 FT
INTER-AHD PENNSYLVANIA AV
0010/0276 (SR0414 SEG 0480/2762)
0010/0219 BMSSEN 08/9402/0010/0209
1 0 00299 0 02 1162+72
TRIB TO TOWANDA CREEK
0010/0209 BMSBG 08/9402/0010/0209
NC PENNSYLVANIA AV
INTER-BK JAMES MONROE AV
000000 FT (SR0220 SEG 0290/2335)
MFC BEGIN = F
0010/0000 LENGTH(AH 0276 BK 0000)

EXTRACT DATE: 12/28/2024 ROADWAY MANAGEMENT SYSTEM PAGE NUMBER: 574
 PRINT DATE: 12/30/2024 SLD COUNTY/SR - ANNUAL PRINT COUNTY: BRADFORD
 DIR: B TOTAL LEN: .109 MI. DIST: 03-9 SR: 9203
 LEFT MUN: WYALUSING T RIGHT MUN: WYALUSING T

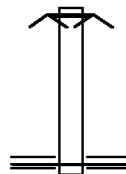
000578 FT
 000000 FT



000578 FT ROAD CLOSED AHEAD
 0010/0578 ROAD CLOSED AHEAD
 000000 FT 0 0 00000 0 00 0000+00
 NC MARIE ANTOINETTE OVERLOOK
 GRAND ARMY OF REPUBLIC
 (SR0006 SEG 0840/1788)
 MFC BEGIN = F
 0010/0000 LENGTH(AH 0578 BK 0000)

EXTRACT DATE: 12/28/2024 ROADWAY MANAGEMENT SYSTEM PAGE NUMBER: 573
PRINT DATE: 12/30/2024 SLD COUNTY/SR - ANNUAL PRINT COUNTY: BRADFORD
DIR: B TOTAL LEN: .074 MI. DIST: 03-9 SR: 9202
LEFT MUN: COLUMBIA T RIGHT MUN: COLUMBIA T

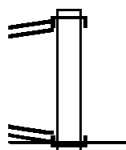
000390 FT
000000 FT



000390 FT ROAD CLOSED AHEAD
0010/0390 ROAD CLOSED AHEAD
000000 FT 0 0 00000 0 00 0000+00
NC ROADSIDE REST RD
GRAND ARMY OF REPUBLIC
(SR0006 SEG 0010/0015)
MFC BEGIN = F
0010/0000 LENGTH(AH 0390 BK 0000)

EXTRACT DATE: 12/28/2024 ROADWAY MANAGEMENT SYSTEM PAGE NUMBER: 572
PRINT DATE: 12/30/2024 SLD COUNTY/SR - ANNUAL PRINT COUNTY: BRADFORD
DIR: N TOTAL LEN: .072 MI. DIST: 03-9 SR: 9104
LEFT MUN: ATHENS T RIGHT MUN: ATHENS T

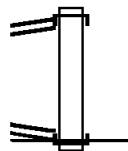
SR 0199 SH 000379 FT
(SR0199 SEG 0004/0056) 0010/0379
0 0 00000 0 00 0000+00 000000 FT
SR 0220 SH
(SR0220 SEG 0730/0498) 0010/0000



000379 FT
INTER-AHD SR 0199 SH
0010/0379 (SR0199 SEG 0004/0056)
NC SR 9104 SH
INTER-BK SR 0220 SH
000000 FT (SR0220 SEG 0730/0498)
MFC BEGIN = F
0010/0000 LENGTH(AH 0379 BK 0000)

EXTRACT DATE: 12/28/2024 ROADWAY MANAGEMENT SYSTEM PAGE NUMBER: 571
 PRINT DATE: 12/30/2024 SLD COUNTY/SR - ANNUAL PRINT COUNTY: BRADFORD
 DIR: B TOTAL LEN: .056 MI. DIST: 03-9 SR: 9102
 LEFT MUN: SMITHFIELD T RIGHT MUN: SMITHFIELD T

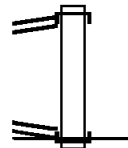
CHAPEL RD 000295 FT
 (SR4021 SEG 0012/0000) 0010/0295
 0 0 00000 0 00 0000+00 000000 FT
 MILAN RD
 (SR4014 SEG 0250/1285) 0010/0000



000295 FT
 INTER-AHD CHAPEL RD
 0010/0295 (SR4021 SEG 0012/0000)
 NC SR 9102 SH
 INTER-BK MILAN RD
 000000 FT (SR4014 SEG 0250/1285)
 MFC BEGIN = F
 0010/0000 LENGTH(AH 0295 BK 0000)

EXTRACT DATE: 12/28/2024 ROADWAY MANAGEMENT SYSTEM PAGE NUMBER: 570
 PRINT DATE: 12/30/2024 SLD COUNTY/SR - ANNUAL PRINT COUNTY: BRADFORD
 DIR: N TOTAL LEN: .042 MI. DIST: 03-9 SR: 9101
 LEFT MUN: TOWANDA T RIGHT MUN: TOWANDA T

MAIN ST 000220 FT
 (SR2027 SEG 0010/0148) 0010/0220
 0 0 00000 0 00 0000+00 000000 FT
 SR 0220 SH
 (SR0220 SEG 0334/0498) 0010/0000

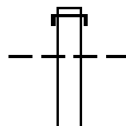


000220 FT
 INTER-AHD MAIN ST
 0010/0220 (SR2027 SEG 0010/0148)
 NC RAMP Z RD
 INTER-BK SR 0220 SH
 000000 FT (SR0220 SEG 0334/0498)
 MFC BEGIN = F
 0010/0000 LENGTH(AH 0220 BK 0000)

EXTRACT DATE: 12/28/2024 ROADWAY MANAGEMENT SYSTEM PAGE NUMBER: 569
PRINT DATE: 12/30/2024 SLD COUNTY/SR - ANNUAL PRINT COUNTY: BRADFORD
DIR: N TOTAL LEN: .766 MI. DIST: 03-9 SR: 8009
LEFT MUN: SOUTH WAVERLY B RIGHT MUN: SOUTH WAVERLY B

004044 FT

003114 FT



004044 FT
INTER-AHD SR 0220 SH
0750/0930 (SR0220 SEG 0800/0941)
SOUTH WAVERLY
0750/0876 ATHENS T
003114 FT 1 0 01097 2 11 0000+00

EXTRACT DATE: 12/28/2024 ROADWAY MANAGEMENT SYSTEM PAGE NUMBER: 568
PRINT DATE: 12/30/2024 SLD COUNTY/SR - ANNUAL PRINT COUNTY: BRADFORD

DIR: N TOTAL LEN: .766 MI. DIST: 03-9 SR: 8009
LEFT MUN: SOUTH WAVERLY B RIGHT MUN: SOUTH WAVERLY B

002124 FT

000988 FT

000000 FT

NC RAMP H RD
WILAWANA RD
(SR4022 SEG 0120/3057)
INTER-BK RAMP F RD
(SR8009 SEG 0010/0988)
S 0750/0000 LENGTH(AH 0930 BK 0990)

INTER-AHD RAMP E RD
(SR8009 SEG 0250/0000)
WILAWANA RD
0500/0990 (SR4022 SEG 0120/2510)

ATHENS
SOUTH WAVERLY B
0500/0048 1 0 01097 2 10 0000+00
002124 FT
NC RAMP G RD
INTER-BK SR 0220 SH
(SR0220 SEG 0801/0941)
S 0500/0000 LENGTH(AH 0990 BK 1136)

INTER-AHD SR 0220 SH
0250/1136 (SR0220 SEG 0791/1866)

FROM 4022/0120 SH
0250/0051 (CONN)
000988 FT 1 0 01097 2 07 0000+00
NC RAMP E RD
WILAWANA RD
(SR4022 SEG 0120/2510)
INTER-BK RAMP G RD
(SR8009 SEG 0500/0990)
S 0250/0000 LENGTH(AH 1136 BK 0988)

INTER-AHD RAMP H
(SR8009 SEG 0750/0000)
WILAWANA RD
0010/0988 (SR4022 SEG 0120/3057)

000000 FT 1 0 01097 2 09 0000+00
NC RAMP F RD
INTER-BK SR 0220 SH
(SR0220 SEG 0790/1950)
MFC BEGIN = F
S 0010/0000 LENGTH(AH 0988 BK 0000)

EXTRACT DATE: 12/28/2024 ROADWAY MANAGEMENT SYSTEM PAGE NUMBER: 567
PRINT DATE: 12/30/2024 SLD COUNTY/SR - ANNUAL PRINT COUNTY: BRADFORD
DIR: N TOTAL LEN: .735 MI. DIST: 03-9 SR: 8007
LEFT MUN: ATHENS T RIGHT MUN: ATHENS T

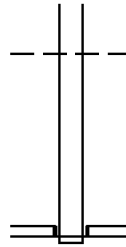
003880 FT



003880 FT
INTER-AHD SR 0220 SH
0750/1057 (SR0220 SEG 0770/1130)

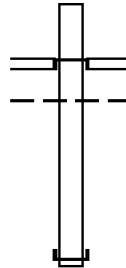
EXTRACT DATE: 12/28/2024 ROADWAY MANAGEMENT SYSTEM PAGE NUMBER: 566
 PRINT DATE: 12/30/2024 SLD COUNTY/SR - ANNUAL PRINT COUNTY: BRADFORD
 DIR: N TOTAL LEN: .735 MI. DIST: 03-9 SR: 8007
 LEFT MUN: ATHENS T RIGHT MUN: ATHENS T

002823 FT



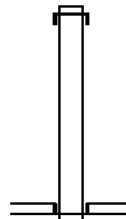
0750/0173 ATHENS
 002823 FT 1 0 01097 2 06 0000+00
 NC RAMP D RD
 PINE ST
 (SR1064 SEG 0010/0415)
 INTER-BK RAMP B RD
 (SR8007 SEG 0010/0948)
 0750/0000 LENGTH(AH 1057 BK 1127)

001696 FT




INTER-AHD RAMP A RD
 (SR8007 SEG 0250/0000)
 PINE ST
 0500/1127 (SR1064 SEG 0010/0067)
 ATHENS
 0500/0647 ATHENS T
 001696 FT 1 0 01097 2 05 0000+00
 NC RAMP C RD
 INTER-BK SR 0220 SH
 (SR0220 SEG 0771/1193)
 0500/0000 LENGTH(AH 1127 BK 0748)

000948 FT



INTER-AHD SR 0220 SH
 0250/0748 (SR0220 SEG 0761/1244)
 000948 FT 1 0 01097 2 03 0000+00
 NC RAMP A RD
 PINE ST
 (SR1064 SEG 0010/0067)
 INTER-BK RAMP C
 (SR8007 SEG 0500/1127)
 0250/0000 LENGTH(AH 0748 BK 0948)

000000 FT

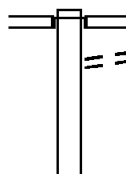


INTER-AHD RAMP D RD
 (SR8007 SEG 0750/0000)
 PINE ST
 0010/0948 (SR1064 SEG 0010/0415)
 000000 FT 1 0 01097 2 04 0000+00
 NC RAMP B RD
 INTER-BK SR 0220 SH
 (SR0220 SEG 0760/1025)
 MFC BEGIN = F
 0010/0000 LENGTH(AH 0948 BK 0000)

EXTRACT DATE: 12/28/2024 ROADWAY MANAGEMENT SYSTEM PAGE NUMBER: 565
 PRINT DATE: 12/30/2024 SLD COUNTY/SR - ANNUAL PRINT COUNTY: BRADFORD
 DIR: S TOTAL LEN: .957 MI. DIST: 03-9 SR: 8002
 LEFT MUN: NORTH TOWANDA T RIGHT MUN: NORTH TOWANDA T

005055 FT

005055 FT
 INTER-AHD RAMP F RD
 (SR8002 SEG 0500/0000)
 GRAND ARMY OF REPUBLIC
 0750/0938 (SR0006 SEG 0520/0302)
 TO 0006/0520 SH
 0750/0786 (CONN)
 004117 FT 1 0 01088 2 01 0000+00
 NC RAMP E RD
 INTER-BK SR 0220 SH



004117 FT

EXTRACT DATE: 12/28/2024 ROADWAY MANAGEMENT SYSTEM PAGE NUMBER: 564
PRINT DATE: 12/30/2024 SLD COUNTY/SR - ANNUAL PRINT COUNTY: BRADFORD

DIR: S TOTAL LEN: .957 MI. DIST: 03-9 SR: 8002
LEFT MUN: NORTH TOWANDA T RIGHT MUN: NORTH TOWANDA T

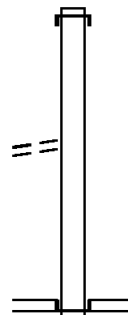
FROM 0006/0520 SH
(CONN)

0500/0086
002692 FT



0750/0000 (SR0220 SEG 0450/0745)
LENGTH(AH 0938 BK 1425)

INTER-AHD US 220 NORTH
0500/1425 (SR0220 SEG 0460/1436)

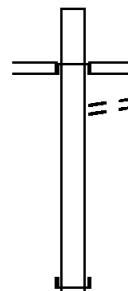


002692 FT 1 0 01088 2 00 0000+00
NC RAMP F RD

GRAND ARMY OF REPUBLIC
(SR0006 SEG 0521/0244)

INTER-BK RAMP E RD
(SR8002 SEG 0750/0938)

0500/0000 LENGTH(AH 1425 BK 1222)



INTER-AHD RAMP C RD
(SR8002 SEG 0010/0000)

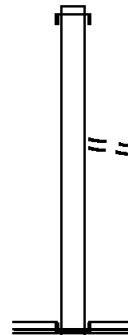
GRAND ARMY OF REPUBLIC
(SR0006 SEG 0510/1510)

TO 0006/0511 SH
(CONN)

001470 FT 1 0 01088 2 02 0000+00
NC RAMP D RD

INTER-BK SR 0220 SH
(SR0220 SEG 0460/1580)

0250/0000 LENGTH(AH 1222 BK 1470)



INTER-AHD US 220 SOUTH
0010/1470 (SR0220 SEG 0450/1033)

0010/0084 FROM 0006/0510 SH
(CONN)

000000 FT 1 0 01088 2 03 0000+00
NC RAMP C RD

GRAND ARMY OF REPUBLIC
(SR0006 SEG 0510/1510)

INTER-BK RAMP D RD
(SR8002 SEG 0250/1222)

MFC BEGIN = F
0010/0000 LENGTH(AH 1470 BK 0000)

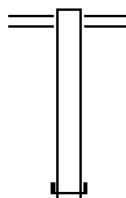
001470 FT

000000 FT

EXTRACT DATE: 12/28/2024 ROADWAY MANAGEMENT SYSTEM PAGE NUMBER: 563
PRINT DATE: 12/30/2024 SLD COUNTY/SR - ANNUAL PRINT COUNTY: BRADFORD

DIR: S TOTAL LEN: .757 MI. DIST: 03-9 SR: 8001
LEFT MUN: NORTH TOWANDA T RIGHT MUN: NORTH TOWANDA T

003996 FT

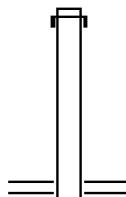


003996 FT PATTERSON BL
0762/1103 (SR2036 SEG 0020/0000)

002893 FT

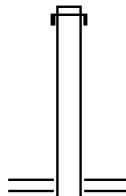
002893 FT 0 0 00000 0 00 0000+00
NC RAMP B RD
INTER-BK SR 0220 SH
(SR0220 SEG 0410/1226)
S 0762/0000 LENGTH(AH 1103 BK 0993)

001900 FT



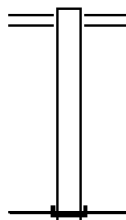
INTER-AHD SR 0220 SH
0752/0993 (SR0220 SEG 0410/1572)

000943 FT



001900 FT 0 0 00000 0 00 0000+00
NC RAMP D RD
PATTERSON BL
(SR2036 SEG 0020/0000)
S 0752/0000 LENGTH(AH 0993 BK 0957)

000000 FT



INTER-AHD SR 0220 SH
0512/0957 (SR0220 SEG 0410/1226)

000943 FT 0 0 00000 0 00 0000+00
NC RAMP A RD
PATTERSON BL
(SR2036 SEG 0010/0117)
S 0512/0000 LENGTH(AH 0957 BK 0943)

0502/0943 PATTERSON BL
(SR2036 SEG 0010/0117)

000000 FT 0 0 00000 0 00 0000+00
NC RAMP C RD
INTER-BK SR 0220 SH
(SR0220 SEG 0410/1572)
MFC BEGIN = F
S 0502/0000 LENGTH(AH 0943 BK 0000)

EXTRACT DATE: 12/28/2024 ROADWAY MANAGEMENT SYSTEM PAGE NUMBER: 562
 PRINT DATE: 12/30/2024 SLD COUNTY/SR - ANNUAL PRINT COUNTY: BRADFORD
 DIR: B TOTAL LEN: .000 MI. DIST: 03-9 SR: 6006
 LEFT MUN: WELLS T RIGHT MUN: WELLS T

000000 FT
 000000 FT
 000000 FT
 000000 FT



000000 FT
 7040/0000 LENGTH(AH 1930 BK 2995)
 000000 FT
 7030/0000 LENGTH(AH 2995 BK 3050)
 000000 FT
 7020/0000 LENGTH(AH 3050 BK 2760)
 000000 FT
 7010/0000 LENGTH(AH 2760 BK 0000)

EXTRACT DATE: 12/28/2024 ROADWAY MANAGEMENT SYSTEM PAGE NUMBER: 561
PRINT DATE: 12/30/2024 SLD COUNTY/SR - ANNUAL PRINT COUNTY: BRADFORD

DIR: B TOTAL LEN: 2.898 MI. DIST: 03-9 SR: 4041
LEFT MUN: WELLS T RIGHT MUN: WELLS T


GROVES HILL LN
(T819)

015304 FT

0070/1829

013025 FT

011208 FT



015304 FT
INTER-AHD NEW YORK STATE HW
0070/2279 (STBD)

5 013025 FT 2 0 08146 0 00 0131+15
0070/0000 LENGTH(AH 2279 BK 1817)

011208 FT 2 0 08146 0 00 0112+87

EXTRACT DATE: 12/28/2024 ROADWAY MANAGEMENT SYSTEM PAGE NUMBER: 560
PRINT DATE: 12/30/2024 SLD COUNTY/SR - ANNUAL PRINT COUNTY: BRADFORD

DIR: B TOTAL LEN: 2.898 MI. DIST: 03-9 SR: 4041
LEFT MUN: WELLS T RIGHT MUN: WELLS T

2 0 08146 0 00 0088+00 008735 FT
FARM VIEW RD
(T762)
FARM VIEW CROSSOVER RD
(T822)

006525 FT

004248 FT

001953 FT

000000 FT

==

==

==

==

0060/0000 LENGTH(AH 1817 BK 2473)

0050/0512 LAUREL HILL RD
008735 FT (T763)

0050/0000 LENGTH(AH 2473 BK 2210)

006525 FT 2 0 08146 0 00 0065+46
0040/0000 LENGTH(AH 2210 BK 2277)

004248 FT 2 0 08146 0 00 0042+24
EATON LN
(T757)
0030/0000 LENGTH(AH 2277 BK 2295)

001953 FT 2 0 08146 0 00 0019+41
0020/0000 LENGTH(AH 2295 BK 1953)

000000 FT 2 0 08146 0 00 0000+00
NC BIRD CREEK RD
ROARING RUN RD
(SR4034 SEG 0050/0000)
AYERS RD
(T751)
MFC BEGIN = D

0010/0000 LENGTH(AH 1953 BK 0000)

EXTRACT DATE: 12/28/2024 ROADWAY MANAGEMENT SYSTEM PAGE NUMBER: 559
PRINT DATE: 12/30/2024 SLD COUNTY/SR - ANNUAL PRINT COUNTY: BRADFORD

DIR: B TOTAL LEN: 6.818 MI. DIST: 03-9 SR: 4039
LEFT MUN: WELLS T RIGHT MUN: WELLS T

MEADOW WY
(T766)

036000 FT

036000 FT SR 549 SH
0140/2708 (SR0549 SEG 0030/0000)
0140/2308 SCHOOL ST
(T821)

0140/0821

033292 FT

033292 FT 2 0 08175 0 00 0255+81
VILLAGE: MOSHERVILLE
5 0140/0000 LENGTH(AH 2708 BK 2500)

030792 FT

030792 FT 2 0 08175 0 00 0230+81
5 0130/0000 LENGTH(AH 2500 BK 2490)

028302 FT

028302 FT 2 0 08175 0 00 0205+91
5 0120/0000 LENGTH(AH 2490 BK 2634)

025668 FT

025668 FT 2 0 08175 0 00 0179+57
GARRISON RD
(T807)
5 0110/0000 LENGTH(AH 2634 BK 1837)

023831 FT

023831 FT 2 0 08175 0 00 0161+19

EXTRACT DATE: 12/28/2024 ROADWAY MANAGEMENT SYSTEM PAGE NUMBER: 558
PRINT DATE: 12/30/2024 SLD COUNTY/SR - ANNUAL PRINT COUNTY: BRADFORD

DIR: B TOTAL LEN: 6.818 MI. DIST: 03-9 SR: 4039
LEFT MUN: WELLS T RIGHT MUN: WELLS T

2 0 08175 0 00 0134+50 021164 FT
HILL RD
(T747) 0090/0000

0100/0000 LENGTH(AH 1837 BK 2667)

021164 FT

0090/0000 LENGTH(AH 2667 BK 3207)

017957 FT

017957 FT 2 0 08175 0 00 0102+40
BAKER RD

(SR4038 SEG 0030/1455)
0080/0000 LENGTH(AH 3207 BK 2163)

015794 FT

015794 FT 2 0 08175 0 00 0080+77
0070/0000 LENGTH(AH 2163 BK 2639)

013155 FT

013155 FT 2 0 08175 0 00 0054+39
AMEIGH VALLEY RD
(T743)

0060/0000 LENGTH(AH 2639 BK 2178)

010977 FT

010977 FT 2 0 08175 0 00 0032+60

EXTRACT DATE: 12/28/2024 ROADWAY MANAGEMENT SYSTEM PAGE NUMBER: 557
PRINT DATE: 12/30/2024 SLD COUNTY/SR - ANNUAL PRINT COUNTY: BRADFORD

DIR: B TOTAL LEN: 6.818 MI. DIST: 03-9 SR: 4039
LEFT MUN: WELLS T RIGHT MUN: WELLS T

5 0050/0000 LENGTH(AH 2178 BK 3258)

FOR SR 4036 AND 4039
(CONN) 0040/0100
2 0 08175 0 00 0000+00 007719 FT
HICKORY RD
(SR4036 SEG 0030/2388) 0040/0000

BEAMAN RD
(T866)

0030/0396
005908 FT

003308 FT

000000 FT

BAPTIST HILL RD
(T813)

0010/0000

==

==

==

==

007719 FT

NC JUDSON HILL RD
5 0040/0000 LENGTH(AH 3258 BK 1811)

005908 FT 2 0 08116 0 00 0098+60
5 0030/0000 LENGTH(AH 1811 BK 2600)

003308 FT 2 0 08116 0 00 0124+74
5 0020/0000 LENGTH(AH 2600 BK 3308)

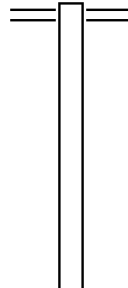
000000 FT 2 0 08116 0 00 0158+00

VILLAGE: CORYLAND
NC HICKORY RD
CORYLAND RD
(SR4031 SEG 0090/0000)
INTER-BK CORYLAND RD
(SR4031 SEG 0090/0000)
MFC BEGIN = E
5 0010/0000 LENGTH(AH 3308 BK 0000)

EXTRACT DATE: 12/28/2024 ROADWAY MANAGEMENT SYSTEM PAGE NUMBER: 556
PRINT DATE: 12/30/2024 SLD COUNTY/SR - ANNUAL PRINT COUNTY: BRADFORD
DIR: B TOTAL LEN: 2.648 MI. DIST: 03-9 SR: 4038
LEFT MUN: WELLS T RIGHT MUN: WELLS T

013984 FT

012429 FT



013984 FT CORYLAND RD
0060/1555 (SR4031 SEG 0140/0000)

012429 FT 2 0 08117 0 00 0126+01
S 0060/0000 LENGTH(AH 1555 BK 2176)

EXTRACT DATE: 12/28/2024 ROADWAY MANAGEMENT SYSTEM PAGE NUMBER: 555
PRINT DATE: 12/30/2024 SLD COUNTY/SR - ANNUAL PRINT COUNTY: BRADFORD

DIR: B TOTAL LEN: 2.648 MI. DIST: 03-9 SR: 4038
LEFT MUN: WELLS T RIGHT MUN: WELLS T

010253 FT

010253 FT 2 0 08117 0 00 0104+03
BECKWITH CREEK
STRUCTURE LENGTH 17 FT
BMSID 08/4038/0050/0000
LENGTH(AH 2176 BK 2627)
HANNA LN
(T742)

007626 FT

007626 FT 2 0 08117 0 00 0077+49
0040/0000 LENGTH(AH 2627 BK 2674)

004952 FT

004952 FT 2 0 08117 0 00 0050+48
0030/0000 LENGTH(AH 2674 BK 2448)

002504 FT

002504 FT 2 0 08117 0 00 0025+29
0020/0000 LENGTH(AH 2448 BK 2504)

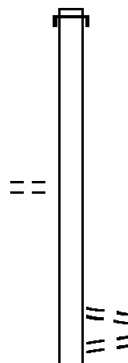
000000 FT

000000 FT 2 0 08117 0 00 0000+00
NC BAKER RD
INTER-BK SR 1016 SH
(SR1016 SEG 0020/3443)
MFC BEGIN = E
BK-TIOGA (58)
0010/0000 LENGTH(AH 2504 BK 0000)

EXTRACT DATE: 12/28/2024 ROADWAY MANAGEMENT SYSTEM PAGE NUMBER: 554
PRINT DATE: 12/30/2024 SLD COUNTY/SR - ANNUAL PRINT COUNTY: BRADFORD
DIR: B TOTAL LEN: 2.677 MI. DIST: 03-9 SR: 4037
LEFT MUN: COLUMBIA T RIGHT MUN: COLUMBIA T

014134 FT

2 0 08048 0 00 0125+20 012498 FT
PINE HOLLOW DR
(T604) 0060/0000



014134 FT
INTER-AHD OLD ROYD RD
0060/1636 (T669)

012498 FT
S 0060/0000 LENGTH(AH 1636 BK 2728)

0050/1353 LC FOR BURLEIGH HILL RD
(CONN)
0050/1238 BURLEIGH HILL RD
(T603)

EXTRACT DATE: 12/28/2024 ROADWAY MANAGEMENT SYSTEM PAGE NUMBER: 553
PRINT DATE: 12/30/2024 SLD COUNTY/SR - ANNUAL PRINT COUNTY: BRADFORD

DIR: B TOTAL LEN: 2.677 MI. DIST: 03-9 SR: 4037
LEFT MUN: COLUMBIA T RIGHT MUN: COLUMBIA T

009770 FT

009770 FT 2 0 08048 0 00 0097+87
S 0050/0000 LENGTH(AH 2728 BK 2433)

2 0 08048 0 00 0073+50 007337 FT
KITTLE DR
(T601) 0040/0000
SANITARIUM HILL RD
(T553) 0030/2266

==

007337 FT
S 0040/0000 LENGTH(AH 2433 BK 2476)

==

004861 FT

004861 FT 2 0 08048 0 00 0048+66
S 0030/0000 LENGTH(AH 2476 BK 2228)

002633 FT

002633 FT 2 0 08048 0 00 0026+30
TRIB NO. BR. SUGAR CREE
STRUCTURE LENGTH 14 FT
BMSID 08/4037/0020/0000
S 0020/0000 LENGTH(AH 2228 BK 2633)

< >

000000 FT

000000 FT 2 0 08048 0 00 0000+00
VILLAGE: AUSTINVILLE
NC OLD ROYD RD
AUSTINVILLE RD
(SR4016 SEG 0040/3130)
MFC BEGIN = E
S 0010/0000 LENGTH(AH 2633 BK 0000)

AUSTINVILLE RD
(SR4016 SEG 0040/3130) 0010/0000

< >

EXTRACT DATE: 12/28/2024 ROADWAY MANAGEMENT SYSTEM PAGE NUMBER: 552
PRINT DATE: 12/30/2024 SLD COUNTY/SR - ANNUAL PRINT COUNTY: BRADFORD

DIR: B TOTAL LEN: 1.520 MI. DIST: 03-9 SR: 4036
LEFT MUN: WELLS T RIGHT MUN: WELLS T

JUDSON HILL RD 008027 FT
(SR4039 SEG 0040/0000) 0030/2388
FOR SR 4036 AND 4039
(CONN) 0030/2290

005639 FT

002647 FT

JENNINGS RD
(T613)

0010/0504
000000 FT

008027 FT HICKORY RD
0030/2388 (SR4039 SEG 0040/0000)

005639 FT 2 0 08116 0 00 0056+54
OLD POST LN
(T609)
S 0030/0000 LENGTH(AH 2388 BK 2992)

002647 FT 2 0 08116 0 00 0026+54
S 0020/0000 LENGTH(AH 2992 BK 2647)

000000 FT 2 0 08116 0 00 0000+00
NC HICKORY RD
INTER-BK HICKORY RD
(SR1014 SEG 0010/1858)
MFC BEGIN = E
BK-TIOGA (58)
S 0010/0000 LENGTH(AH 2647 BK 0000)

EXTRACT DATE: 12/28/2024 ROADWAY MANAGEMENT SYSTEM PAGE NUMBER: 551
PRINT DATE: 12/30/2024 SLD COUNTY/SR - ANNUAL PRINT COUNTY: BRADFORD
DIR: B TOTAL LEN: 6.473 MI. DIST: 03-9 SR: 4034
LEFT MUN: SOUTH CREEK T RIGHT MUN: SOUTH CREEK T

EXTRACT DATE: 12/28/2024 ROADWAY MANAGEMENT SYSTEM PAGE NUMBER: 550
PRINT DATE: 12/30/2024 SLD COUNTY/SR - ANNUAL PRINT COUNTY: BRADFORD

DIR: B TOTAL LEN: 6.473 MI.
LEFT MUN: SOUTH CREEK T

DIST: 03-9 SR: 4034
RIGHT MUN: SOUTH CREEK T

HINSHAW RD
(PRDR)

WHEELER RD
(T834)

031949 FT

030263 FT

0130/0000

026683 FT

024347 FT

0100/2134

0140/2228 (SR0014 SEG 0720/0000)
0140/1630 BMSSEN 08/4034/0140/1580
2 0 08052 0 02 0345+13
ROARING RUN
0140/1580 BMSBG 08/4034/0140/1580

031949 FT 2 0 08052 0 02 0329+33
5 0140/0000 LENGTH(AH 2228 BK 1686)

030263 FT 2 0 08052 0 01 0309+15
5 0130/0000 VILLAGE: FASSETT
LENGTH(AH 1686 BK 3580)
TRIBUTARY ROARING RUN
STRUCTURE LENGTH 12 FT
0120/3542 BMSID 08/4034/0120/3542

026683 FT 2 0 08052 0 01 0273+11
5 0120/0000 VILLAGE: FASSETT
LENGTH(AH 3580 BK 2336)

0110/0015 BMSSEN 08/4034/0110/0000
024347 FT 2 0 08052 0 01 0249+73
TRIBUTARY ROARING RUN
BMSBG 08/4034/0110/0000
5 0110/0000 LENGTH(AH 2336 BK 2450)

EXTRACT DATE: 12/28/2024 ROADWAY MANAGEMENT SYSTEM PAGE NUMBER: 549
PRINT DATE: 12/30/2024 SLD COUNTY/SR - ANNUAL PRINT COUNTY: BRADFORD

DIR: B TOTAL LEN: 6.473 MI. DIST: 03-9 SR: 4034
LEFT MUN: SOUTH CREEK T RIGHT MUN: SOUTH CREEK T

	021897 FT				021897 FT 2 0 08052 0 01 0224+88 S 0100/0000 LENGTH(AH 2450 BK 2650)
CONGDON RD (T818)	0090/1291	==			
			==		0090/1202 CONGDON RD (T818)
2 0 08052 0 01 0198+00 019247 FT LAUREL LN (T812)	0090/0000	==			019247 FT S 0090/0000 LENGTH(AH 2650 BK 1276) UNT TO ROARING RUN STRUCTURE LENGTH 18 FT 0080/0969 BMSID 08/4034/0080/0969
	017971 FT				017971 FT 2 0 08052 0 01 0184+91 S 0080/0000 LENGTH(AH 1276 BK 1166)
	016805 FT				016805 FT 2 0 08052 0 01 0173+15 SOUTH CREEK WELLS T S 0070/0000 LENGTH(AH 1166 BK 3202)
					0060/1579 BMS EN 08/4034/0060/1562 2 0 08052 0 01 0156+76 ROARING RUN 0060/1562 BMSBG 08/4034/0060/1562
	013603 FT				013603 FT 2 0 08052 0 01 0141+14 S 0060/0000 LENGTH(AH 3202 BK 2811)

EXTRACT DATE: 12/28/2024 ROADWAY MANAGEMENT SYSTEM PAGE NUMBER: 548
PRINT DATE: 12/30/2024 SLD COUNTY/SR - ANNUAL PRINT COUNTY: BRADFORD

DIR: B TOTAL LEN: 6.473 MI. DIST: 03-9 SR: 4034
LEFT MUN: WELLS T RIGHT MUN: WELLS T

BIRD CREEK RD (SR4041 SEG 0010/0000)	010792 FT	0050/0000	==	==	5	010792 FT	2 0 08052 0 01 0113+58 AYERS RD (T751)	5	0050/0000	LENGTH(AH 2811 BK 2855)
	007937 FT		==	==	5	007937 FT	2 0 08052 0 00 0083+58 UPDIKE RD (T800)	5	0040/0000	LENGTH(AH 2855 BK 2879)
	005058 FT				5	005058 FT	2 0 08052 0 00 0050+58	5	0030/0000	LENGTH(AH 2879 BK 2387)
	002671 FT				5	002671 FT	2 0 08052 0 00 0026+71	5	0020/0000	LENGTH(AH 2387 BK 2671)
	000000 FT					000000 FT	2 0 08052 0 00 0000+00 NC ROARING RUN RD CORYLAND RD (SR4031 SEG 0170/0000) MFC BEGIN = D	5	0010/0000	LENGTH(AH 2671 BK 0000)

EXTRACT DATE: 12/28/2024 ROADWAY MANAGEMENT SYSTEM PAGE NUMBER: 547
PRINT DATE: 12/30/2024 SLD COUNTY/SR - ANNUAL PRINT COUNTY: BRADFORD

DIR: B TOTAL LEN: 4.022 MI. DIST: 03-9 SR: 4033
LEFT MUN: COLUMBIA T RIGHT MUN: COLUMBIA T

021237 FT

021237 FT AH-TIOGA (58)
INTER-AHD SOPER TOWN RD
0080/2245 (SR1012 SEG 0040/0857)
0080/1927 BMS EN 08/4033/0080/1894
2 0 08049 0 00 0208+78
MILL CREEK
0080/1894 BMSBG 08/4033/0080/1894

018992 FT

0080/0580 WOLFE HOLLOW RD
(T607)
0080/0034 BMS EN 08/4033/0080/0000
018992 FT 2 0 08049 0 00 0189+93
VILLAGE: SOPER HOLLOW
TR TO MILL CREEK
BMSBG 08/4033/0080/0000
S 0080/0000 LENGTH(AH 2245 BK 2332)

016660 FT

016660 FT 2 0 08049 0 00 0166+73
S 0070/0000 LENGTH(AH 2332 BK 3173)

013487 FT

013487 FT 2 0 08049 0 00 0135+16
S 0060/0000 LENGTH(AH 3173 BK 2738)

010749 FT

0050/0482 BEAMAN RD
(T866)
010749 FT 2 0 08049 0 00 0107+92

EXTRACT DATE: 12/28/2024 ROADWAY MANAGEMENT SYSTEM PAGE NUMBER: 546
PRINT DATE: 12/30/2024 SLD COUNTY/SR - ANNUAL PRINT COUNTY: BRADFORD

DIR: B TOTAL LEN: 4.022 MI. DIST: 03-9 SR: 4033
LEFT MUN: COLUMBIA T RIGHT MUN: COLUMBIA T

LODGE HILL RD
(T806)
LC FOR LODGE HILL RD
(CONN)

0050/0000
0040/2095

==
==

BAPTIST HILL RD
(T658)
LENGTH(AH 2738 BK 2387)

0050/0000

008362 FT

008362 FT 2 0 08049 0 00 0083+78
0040/0000 LENGTH(AH 2387 BK 3023)

005339 FT

005339 FT 2 0 08049 0 00 0053+20
TRIB TO SUGAR CREEK
STRUCTURE LENGTH 12 FT
BMSID 08/4033/0030/0000
0030/0000 LENGTH(AH 3023 BK 2829)

< >

002510 FT

002510 FT 2 0 08049 0 00 0025+01
0020/0000 LENGTH(AH 2829 BK 2510)

==

0010/1813 CRASPER HILL RD
(T654)

000000 FT

000000 FT 2 0 08049 0 00 0000+00
NC SO PERTOWN RD
AUSTINVILLE RD
(SR4016 SEG 0080/0000)
MFC BEGIN = D
0010/0000 LENGTH(AH 2510 BK 0000)

==

EXTRACT DATE: 12/28/2024 ROADWAY MANAGEMENT SYSTEM PAGE NUMBER: 545
PRINT DATE: 12/30/2024 SLD COUNTY/SR - ANNUAL PRINT COUNTY: BRADFORD
DIR: B TOTAL LEN: .000 MI. DIST: 03-9 SR: 4032
LEFT MUN: WELLS T RIGHT MUN: WELLS T

000000 FT
000000 FT
000000 FT



000000 FT
7014/0000 LENGTH(AH 0100 BK 0035)
000000 FT
7012/0000 LENGTH(AH 0035 BK 0100)
000000 FT
7008/0000 LENGTH(AH 0100 BK 0000)

EXTRACT DATE: 12/28/2024 ROADWAY MANAGEMENT SYSTEM PAGE NUMBER: 544
PRINT DATE: 12/30/2024 SLD COUNTY/SR - ANNUAL PRINT COUNTY: BRADFORD

DIR: B TOTAL LEN: 10.048 MI. DIST: 03-9 SR: 4031
LEFT MUN: WELLS T RIGHT MUN: WELLS T

SCHOOL ST
(T821)
LC TO SCHOOL ST
(CONN)

053051 FT

0210/2613

0210/2403

050095 FT

048317 FT

045593 FT

053051 FT SR 0549 SH
0210/2956 (SR0549 SEG 0030/1249)
0210/2799 SCHOOL ST
(T821)

050095 FT 1 1 05799 0 00 0095+31
0210/0000 LENGTH(AH 2956 BK 1778)

0200/1154 CRISS RD
(T755)

0200/0023 BMS EN 08/4031/0200/0000
048317 FT 1 1 05799 0 00 0077+62
TR. TO BECKWITH CREEK
0200/0000 BMS BG 08/4031/0200/0000
LENGTH(AH 1778 BK 2724)

045593 FT 1 1 05799 0 00 0050+32
0190/0000 VILLAGE: MOSHERVILLE
LENGTH(AH 2724 BK 2526)

EXTRACT DATE: 12/28/2024 ROADWAY MANAGEMENT SYSTEM PAGE NUMBER: 543
PRINT DATE: 12/30/2024 SLD COUNTY/SR - ANNUAL PRINT COUNTY: BRADFORD

DIR: B TOTAL LEN: 10.048 MI. DIST: 03-9 SR: 4031
LEFT MUN: WELLS T RIGHT MUN: WELLS T

GARRISON RD
(T807)

043067 FT

0170/1669

==

043067 FT 1 1 05799 0 00 0025+00
S 0180/0000 LENGTH(AH 2526 BK 2494)

040573 FT

040573 FT 1 1 05799 0 00 0000+00

ROARING RUN RD
(SR4034 SEG 0010/0000)
S 0170/0000 LENGTH(AH 2494 BK 2158)
0160/1873 BMSBN 08/4031/0160/1855
2 0 08050 0 00 0403+05
TRIB TO BECKWITH CREEK
BMSBG 08/4031/0160/1855
BARRETT RD
(T752)

038415 FT

0160/0018 BMSBN 08/4031/0160/0000
038415 FT 2 0 08050 0 00 0384+27
TR. TO BECKWITH CREEK
S 0160/0000 BMSBG 08/4031/0160/0000
LENGTH(AH 2158 BK 2637)
0150/2594 THUNDER RD
(T753)

035778 FT

035778 FT 2 0 08050 0 00 0357+95
UNT BECKWITH CREEK
STRUCTURE LENGTH 12 FT
S 0150/0000 BMSID 08/4031/0150/0000
LENGTH(AH 2637 BK 2591)

EXTRACT DATE: 12/28/2024 ROADWAY MANAGEMENT SYSTEM PAGE NUMBER: 542
PRINT DATE: 12/30/2024 SLD COUNTY/SR - ANNUAL PRINT COUNTY: BRADFORD

DIR: B TOTAL LEN: 10.048 MI. DIST: 03-9 SR: 4031
LEFT MUN: WELLS T RIGHT MUN: WELLS T

2 0 08050 0 00 0331+97 033187 FT
BAKER RD
(SR4038 SEG 0060/1555) 0140/0000

033187 FT

0140/0000 LENGTH(AH 2591 BK 2452)

030735 FT

030735 FT 2 0 08050 0 00 0307+44
ROWLEY HILL RD

0130/0000 LENGTH(AH 2452 BK 2266)

028469 FT

028469 FT 2 0 08050 0 00 0284+74
0120/0000 LENGTH(AH 2266 BK 1838)

026631 FT

0110/0688 AMEIGH VALLEY RD
(T743)

026631 FT 2 0 08050 0 00 0266+33
0110/0000 LENGTH(AH 1838 BK 3299)
DEERY HILL RD
0100/2822 (T801)

023332 FT

023332 FT 2 0 08050 0 00 0233+29
MOTT TOWN RD

0100/0000 LENGTH(AH 3299 BK 3407)

EXTRACT DATE: 12/28/2024 ROADWAY MANAGEMENT SYSTEM PAGE NUMBER: 541
PRINT DATE: 12/30/2024 SLD COUNTY/SR - ANNUAL PRINT COUNTY: BRADFORD

DIR: B TOTAL LEN: 10.048 MI. DIST: 03-9 SR: 4031
LEFT MUN: WELLS T RIGHT MUN: WELLS T

2 0 08050 0 00 0199+16 019925 FT
HICKORY RD
(SR4039 SEG 0010/0000)
BAPTIST HILL RD
(T813) 0090/0000

019925 FT

0090/0000 LENGTH(AH 3407 BK 2619)

017306 FT

017306 FT 2 0 08050 0 00 0173+00
CORYLAND PARK RD
(T798)

0080/0000 LENGTH(AH 2619 BK 2130)
WELLS
0070/1553 COLUMBIA T

015176 FT

015176 FT 2 0 08050 0 00 0151+74
SNOW DRIFT RD
(T662)

0070/0000 LENGTH(AH 2130 BK 2743)

012433 FT

012433 FT 2 0 08050 0 00 0124+40
0060/0000 LENGTH(AH 2743 BK 2123)

MCCLURE PATH RD
(T611) 0050/1523

WOLFE CREEK
STRUCTURE LENGTH 16 FT

EXTRACT DATE: 12/28/2024 ROADWAY MANAGEMENT SYSTEM PAGE NUMBER: 540
PRINT DATE: 12/30/2024 SLD COUNTY/SR - ANNUAL PRINT COUNTY: BRADFORD

DIR: B TOTAL LEN: 10.048 MI. DIST: 03-9 SR: 4031
LEFT MUN: COLUMBIA T RIGHT MUN: COLUMBIA T

WOLFE HOLLOW RD
(T607)

010310 FT

0050/1065 BMSID 08/4031/0050/1065

010310 FT 2 0 08050 0 00 0103+09
WOLFE CREEK
STRUCTURE LENGTH 12 FT
BMSID 08/4031/0050/0000
5 0050/0000 LENGTH(AH 2123 BK 3280)

0040/1530 VIRTUS HOLLOW RD
(T700)

007030 FT
0040/0000

007030 FT 2 0 08050 0 00 0070+23
VILLAGE: VIRTUS
5 0040/0000 LENGTH(AH 3280 BK 2027)

005003 FT

005003 FT 2 0 08050 0 00 0049+98
5 0030/0000 LENGTH(AH 2027 BK 2452)

002551 FT

002551 FT 2 0 08050 0 00 0025+48
5 0020/0000 LENGTH(AH 2452 BK 2551)

000000 FT

0010/0493 ANTLER RD
(T662)
000000 FT 2 0 08050 0 00 0000+00
NC CO RYLAND RD
SR 0014 SH
(SR0014 SEG 0490/0000)
MFC BEGIN = D
5 0010/0000 LENGTH(AH 2551 BK 0000)

EXTRACT DATE: 12/28/2024 ROADWAY MANAGEMENT SYSTEM PAGE NUMBER: 539
PRINT DATE: 12/30/2024 SLD COUNTY/SR - ANNUAL PRINT COUNTY: BRADFORD
DIR: B TOTAL LEN: 3.179 MI. DIST: 03-9 SR: 4030
LEFT MUN: RIDGEBURY T RIGHT MUN: RIDGEBURY T

016786 FT

016786 FT
INTER-AHD NEW YORK STATE LINE
0070/2313 (STBD)

014473 FT

014473 FT 2 0 08061 0 00 0145+10
5 0070/0000 LENGTH(AH 2313 BK 2432)

012041 FT

012041 FT 2 0 08061 0 00 0120+65

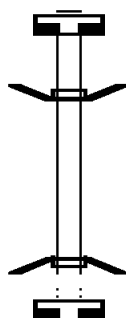
DIST: 03-9 SR: 4030
RIGHT MUN: RIDGEBURY T

EXTRACT DATE: 12/28/2024 ROADWAY MANAGEMENT SYSTEM PAGE NUMBER: 537
 PRINT DATE: 12/30/2024 SLD COUNTY/SR - ANNUAL PRINT COUNTY: BRADFORD
 DIR: B TOTAL LEN: .011 MI. DIST: 03-9 SR: 4029
 LEFT MUN: SOUTH CREEK T RIGHT MUN: SOUTH CREEK T

000057 FT

000000 FT

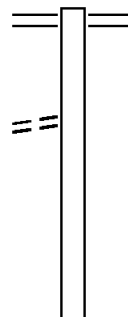
000000 FT



000057 FT
 7014/0000 LENGTH(AH 0100 BK 0057)
 BMSBN 08/4029/0010/0000
 INTER-AHD THOMPSON HILL RD
 0010/0057 (T858)
 000000 FT 2 0 08058 0 00 0494+34
 NC THOMPSON HILL RD
 INTER-BK THOMPSON HILL RD
 (T858)
 SOUTH CREEK
 BMSBG 08/4029/0010/0000
 0010/0000 LENGTH(AH 0057 BK 0100)
 000000 FT
 7008/0000 LENGTH(AH 0100 BK 0000)

EXTRACT DATE: 12/28/2024 ROADWAY MANAGEMENT SYSTEM PAGE NUMBER: 536
PRINT DATE: 12/30/2024 SLD COUNTY/SR - ANNUAL PRINT COUNTY: BRADFORD
DIR: B TOTAL LEN: 1.841 MI. DIST: 03-9 SR: 4028
LEFT MUN: RIDGEBURY T RIGHT MUN: RIDGEBURY T

009721 FT
2 0 08060 0 01 0278+45 008827 FT
GEE RD
(T824) 0050/0000



009721 FT BERWICK TP
0050/0894 (SR4013 SEG 0300/0388)
008827 FT
5 0050/0000 LENGTH(AH 0894 BK 2814)

EXTRACT DATE: 12/28/2024 ROADWAY MANAGEMENT SYSTEM PAGE NUMBER: 535
PRINT DATE: 12/30/2024 SLD COUNTY/SR - ANNUAL PRINT COUNTY: BRADFORD

DIR: B TOTAL LEN: 1.841 MI.
LEFT MUN: RIDGEBURY T

DIST: 03-9 SR: 4028
RIGHT MUN: RIDGEBURY T

006013 FT

006013 FT 2 0 08060 0 01 0250+03
S 0040/0000 LENGTH(AH 2814 BK 2461)
0030/1578 BMSBN 08/4028/0030/1555
2 0 08060 0 01 0240+88
JUSTICE RUN
0030/1555 BMSBG 08/4028/0030/1555

003552 FT

003552 FT 2 0 08060 0 01 0225+26
S 0030/0000 LENGTH(AH 2461 BK 3497)

000055 FT

000055 FT 2 0 08060 0 01 0190+14
INTER-BK MONKEY RUN RD

000055 FT

S 0020/0000 LENGTH(AH 3497 BK 0100)

000055 FT

000055 FT 7018/0000 LENGTH(AH 0100 BK 0100)

000055 FT

000055 FT 7016/0000 LENGTH(AH 0100 BK 0100)

000055 FT

000055 FT 7014/0000 LENGTH(AH 0100 BK 0100)

000055 FT

000055 FT 7012/0000 LENGTH(AH 0100 BK 0055)

BMSBN 08/4028/0010/0000
INTER-AHD MONKEY RUN RD
(T860)

000000 FT

0010/0055 SOUTH CREEK T

000000 FT 2 0 08060 0 00 0006+58

VILLAGE: GILLETTE

NC MONKEY RUN RD

INTER-BK MONKEY RUN RD

(T860)

SOUTH CREEK

BMSBG 08/4028/0010/0000

MFC BEGIN = E

000000 FT

S 0010/0000 LENGTH(AH 0055 BK 0100)

000000 FT 7008/0000 LENGTH(AH 0100 BK 0000)

EXTRACT DATE: 12/28/2024 ROADWAY MANAGEMENT SYSTEM PAGE NUMBER: 534
PRINT DATE: 12/30/2024 SLD COUNTY/SR - ANNUAL PRINT COUNTY: BRADFORD

DIR: B TOTAL LEN: 3.945 MI. DIST: 03-9 SR: 4027
LEFT MUN: RIDGEBURY T RIGHT MUN: RIDGEBURY T

	020828 FT		020828 FT	INTER-AHD	GREEN MTN RD (T853) BERWICK TP (SR4013 SEG 0280/0000)
			0200/0804		BMSSEN 08/4027/0200/0287
			0200/0446		2 0 08059 0 01 0204+21
					BENTLEY CREEK
			0200/0287		BMSBG 08/4027/0200/0287
			020024 FT		2 0 08059 0 01 0201+11
THOMPSON HILL RD (SR4026 SEG 0080/1300)	020024 FT				VILLAGE: BENTLEY CREEK
	0200/0000		0200/0000		LENGTH(AH 0804 BK 2618)
	017406 FT		017406 FT		2 0 08059 0 01 0175+06
			0190/0000		LENGTH(AH 2618 BK 1777)
	015629 FT		0180/0056		BMSSEN 08/4027/0180/0000
			015629 FT		2 0 08059 0 01 0157+37
					VILLAGE: BENTLY CREEK
					BUCK'S CREEK
					BMSBG 08/4027/0180/0000
			0180/0000		LENGTH(AH 1777 BK 2309)
	013320 FT		013320 FT		2 0 08059 0 01 0134+30
					MORMON LAKE RD
					(T692)
			0170/0000		LENGTH(AH 2309 BK 2863)

EXTRACT DATE: 12/28/2024 ROADWAY MANAGEMENT SYSTEM PAGE NUMBER: 533
PRINT DATE: 12/30/2024 SLD COUNTY/SR - ANNUAL PRINT COUNTY: BRADFORD

DIR: B TOTAL LEN: 3.945 MI. DIST: 03-9 SR: 4027
LEFT MUN: RIDGEBURY T RIGHT MUN: RIDGEBURY T

010457 FT

0160/0041 BMSID 08/4027/0160/0000
010457 FT 2 0 08059 0 01 0105+55
BUCK'S CREEK
BMSBG 08/4027/0160/0000
S 0160/0000 LENGTH(AH 2863 BK 3417)

2 0 08059 0 01 0071+00 007040 FT
STEVENS DR
(T862) 0150/0000

007040 FT
S 0150/0000 LENGTH(AH 3417 BK 2258)

004782 FT

004782 FT 2 0 08059 0 01 0049+00
S 0140/0000 LENGTH(AH 2258 BK 2266)
TRIB TO BUCKS CREEK
STRUCTURE LENGTH 12 FT
BMSID 08/4027/0130/1978
RIDGEBURY
0130/1978 SOUTH CREEK T
TRIB. TO BUCK'S CREEK
STRUCTURE LENGTH 12 FT
0130/1559 BMSID 08/4027/0130/1559

002516 FT

002516 FT 2 0 08059 0 01 0025+02
S 0130/0000 LENGTH(AH 2266 BK 1554)

EXTRACT DATE: 12/28/2024 ROADWAY MANAGEMENT SYSTEM PAGE NUMBER: 532
PRINT DATE: 12/30/2024 SLD COUNTY/SR - ANNUAL PRINT COUNTY: BRADFORD

DIR: B TOTAL LEN: 3.945 MI. DIST: 03-9 SR: 4027
LEFT MUN: SOUTH CREEK T RIGHT MUN: SOUTH CREEK T

CHECKERVILLE RD
(T858)

000962 FT

0120/0035 BMSSEN 08/4027/0120/0000
000962 FT 2 0 08059 0 00 0009+48

0120/0000 BUCKS CREEK
BMSBG 08/4027/0120/0000
LENGTH(AH 1554 BK 0940)
PATTERSON RD

0110/0851 (T688)
0110/0631 BMSSEN 08/4027/0110/0606
0 0 00000 0 00 0000+00

BUCKS CREEK
0110/0606 BMSBG 08/4027/0110/0606

000022 FT

000022 FT 2 0 08059 0 00 0000+00
NC BU

INTER-BK CHECKERVILLE RD
(T858)

0110/0000 LENGTH(AH 0940 BK 2824)
000022 FT

7100/0000 LENGTH(AH 2824 BK 3096)
000022 FT

7092/0000 LENGTH(AH 3096 BK 0022)
BMSSEN 08/4027/0090/0000

INTER-AHD CHECKERVILLE RD
(T858)

0090/0022 SPRINGFIELD T
000000 FT 2 0 08058 0 00 0203+49

NC CH
INTER-BK CHECKERVILLE RD
(T858)

BUCK'S CREEK
BMSBG 08/4027/0090/0000

MFC BEGIN = D

0090/0000 LENGTH(AH 0022 BK 2228)
000000 FT

7080/0000 LENGTH(AH 2228 BK 2972)
000000 FT

7070/0000 LENGTH(AH 2972 BK 2603)
000000 FT

7060/0000 LENGTH(AH 2603 BK 1902)
000000 FT

7050/0000 LENGTH(AH 1902 BK 3176)
000000 FT

7040/0000 LENGTH(AH 3176 BK 2321)
000000 FT

7030/0000 LENGTH(AH 2321 BK 2067)
000000 FT

7020/0000 LENGTH(AH 2067 BK 2932)
000000 FT

7010/0000 LENGTH(AH 2932 BK 0000)

000000 FT

000000 FT

000000 FT

000000 FT

000000 FT

000000 FT

000000 FT

000000 FT

EXTRACT DATE: 12/28/2024 ROADWAY MANAGEMENT SYSTEM PAGE NUMBER: 531
 PRINT DATE: 12/30/2024 SLD COUNTY/SR - ANNUAL PRINT COUNTY: BRADFORD
 DIR: B TOTAL LEN: 2.079 MI. DIST: 03-9 SR: 4026
 LEFT MUN: RIDGEBURY T RIGHT MUN: RIDGEBURY T

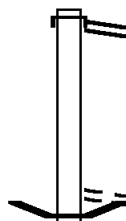
010978 FT

010978 FT
 INTER-AHD BUCKS CREEK RD
 (SR4027 SEG 0200/0000)
 BUCKS CREEK RD
 (SR4027 SEG 0200/0000)

0080/1300

009678 FT

009678 FT 2 0 08144 0 00 0173+58
 0080/0000 LENGTH(AH 1300 BK 1533)
 UNKNOWN RD
 (PRDR)
 0070/1333
 0070/1262 BMS EN 08/4026/0070/1244



EXTRACT DATE: 12/28/2024 ROADWAY MANAGEMENT SYSTEM PAGE NUMBER: 530
PRINT DATE: 12/30/2024 SLD COUNTY/SR - ANNUAL PRINT COUNTY: BRADFORD

DIR: B TOTAL LEN: 2.079 MI. DIST: 03-9 SR: 4026
LEFT MUN: RIDGEBURY T RIGHT MUN: RIDGEBURY T

2 0 08144 0 00 0158+45 008145 FT
CUMMINGS RD
(T773) 0070/0000

2 0 08144 0 00 0125+90 004969 FT
MOSHER RD
(T842) 0060/0000

001687 FT

000000 FT

000000 FT

000000 FT

000000 FT

2 0 08144 0 00 0171+06
TR. BUCK'S CR
0070/1244 BMSBG 08/4026/0070/1244

008145 FT

5 0070/0000 LENGTH(AH 1533 BK 3176)

004969 FT

5 0060/0000 LENGTH(AH 3176 BK 3282)

001687 FT 2 0 08144 0 00 0093+00
STEVENSON DR
(T862)

5 0050/0000 LENGTH(AH 3282 BK 1687)

000000 FT 2 0 08144 0 00 0076+15
NC THOMPSON HILL RD
INTER-BK THOMPSON HILL RD
(T804)

5 0040/0000 MFC BEGIN = E
LENGTH(AH 1687 BK 3348)

000000 FT
7030/0000 LENGTH(AH 3348 BK 1634)

000000 FT
7020/0000 LENGTH(AH 1634 BK 2584)

000000 FT
7010/0000 LENGTH(AH 2584 BK 0000)

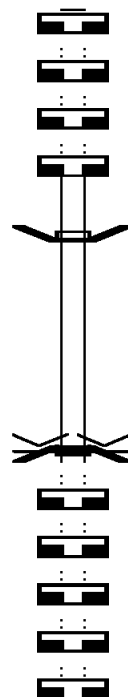
EXTRACT DATE: 12/28/2024 ROADWAY MANAGEMENT SYSTEM PAGE NUMBER: 529
PRINT DATE: 12/30/2024 SLD COUNTY/SR - ANNUAL PRINT COUNTY: BRADFORD

DIR: B TOTAL LEN: .004 MI. DIST: 03-9 SR: 4025
LEFT MUN: SPRINGFIELD T RIGHT MUN: SPRINGFIELD T

000023 FT
000023 FT
000023 FT
000023 FT

000000 FT

000000 FT
000000 FT
000000 FT
000000 FT
000000 FT



000023 FT
7080/0000 LENGTH(AH 2767 BK 2391)
000023 FT
7070/0000 LENGTH(AH 2391 BK 2400)
000023 FT
7060/0000 LENGTH(AH 2400 BK 0419)
000023 FT
7054/0000 LENGTH(AH 0419 BK 0023)
BMSBN 08/4025/0052/0000
INTER-AHD BIG POND RD
0052/0023 (T864)
000000 FT 2 0 08064 0 00 0132+75
VILLAGE: BIG POND
NC B I G POND RD
INTER-BK BIG POND RD
(T864)
TRIBUTARY BENTLY CREEK
BMSBG 08/4025/0052/0000
MFC BEGIN = D
5 0052/0000 LENGTH(AH 0023 BK 1705)
000000 FT
7050/0000 LENGTH(AH 1705 BK 2730)
000000 FT
7040/0000 LENGTH(AH 2730 BK 3280)
000000 FT
7030/0000 LENGTH(AH 3280 BK 2883)
000000 FT
7020/0000 LENGTH(AH 2883 BK 2604)
000000 FT
7010/0000 LENGTH(AH 2604 BK 0000)

EXTRACT DATE: 12/28/2024 ROADWAY MANAGEMENT SYSTEM PAGE NUMBER: 528
PRINT DATE: 12/30/2024 SLD COUNTY/SR - ANNUAL PRINT COUNTY: BRADFORD

DIR: B TOTAL LEN: 5.632 MI. DIST: 03-9 SR: 4024
LEFT MUN: ATHENS T RIGHT MUN: ATHENS T

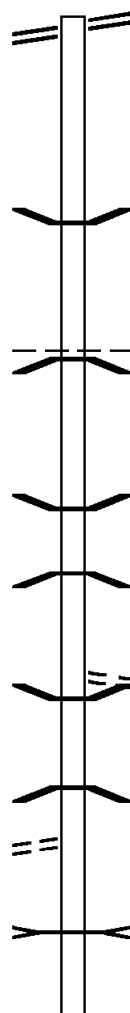
WILAWANA RD 029735 FT
(SR4022 SEG 0020/0589) 0100/2480

027255 FT

024106 FT

RANCH RD
(TB05)

0080/3434



029735 FT WILAWANA RD
0100/2480 (SR4022 SEG 0020/0589)

0100/0018 BMS EN 08/4024/0100/0000
027255 FT 2 0 08068 0 01 0277+71
STONE LICK CREEK
BMSBG 08/4024/0100/0000
ATHENS
RIDGEBURY T
S 0100/0000 LENGTH(AH 2480 BK 3149)

0090/1123 BMS EN 08/4024/0090/1100
2 0 08068 0 01 0257+27
STONE LICK CREEK
0090/1100 BMSBG 08/4024/0090/1100

0090/0062 WILDCAT LN
0090/0017 (TB58)
024106 FT BMS EN 08/4024/0090/0000
2 0 08068 0 01 0246+37
STONE LICK CREEK
BMSBG 08/4024/0090/0000
S 0090/0000 LENGTH(AH 3149 BK 3778)

0080/2781 TRIB TO STONE LICK CREEK
STRUCTURE LENGTH 10 FT
BMSID 08/4024/0080/2781

EXTRACT DATE: 12/28/2024 ROADWAY MANAGEMENT SYSTEM PAGE NUMBER: 527
PRINT DATE: 12/30/2024 SLD COUNTY/SR - ANNUAL PRINT COUNTY: BRADFORD

DIR: B TOTAL LEN: 5.632 MI. DIST: 03-9 SR: 4024
LEFT MUN: RIDGEBURY T RIGHT MUN: RIDGEBURY T

020328 FT

020328 FT 2 0 08068 0 01 0208+08
5 0080/0000 LENGTH(AH 3778 BK 2224)

018104 FT

018104 FT 2 0 08068 0 01 0185+60
5 0070/0000 LENGTH(AH 2224 BK 2774)

CEMETERY LN
(T857)

0060/1518 ==

2 0 08068 0 01 0157+56 015330 FT
HANLON HILL RD
(T693)

0060/0000 ==

==

015330 FT STRINGHAM RD
(T691)
5 0060/0000 LENGTH(AH 2774 BK 3477)

011853 FT

011853 FT 2 0 08068 0 01 0122+90
DRAINAGE
STRUCTURE LENGTH 12 FT
BMSID 08/4024/0050/0000
5 0050/0000 LENGTH(AH 3477 BK 2915)

JOHNSTON RD
(T854)

0040/1888 ==

==

EXTRACT DATE: 12/28/2024 ROADWAY MANAGEMENT SYSTEM PAGE NUMBER: 526
PRINT DATE: 12/30/2024 SLD COUNTY/SR - ANNUAL PRINT COUNTY: BRADFORD

DIR: B TOTAL LEN: 5.632 MI. DIST: 03-9 SR: 4024
LEFT MUN: RIDGEBURY T RIGHT MUN: RIDGEBURY T

DECKER RD
(T852)

008938 FT

0030/2120

006627 FT

003492 FT

RANDALL RD
(T805)

0010/3246

COLWELL RD
(T850)

0010/1927

000000 FT

008938 FT 2 0 08068 0 01 0094+12
TRIB TO TERWILIGER CREEK
STRUCTURE LENGTH 8 FT
BMSID 08/4024/0040/0000
LENGTH(AH 2915 BK 2311)

S

006627 FT 2 0 08068 0 01 0071+29
0030/0000 LENGTH(AH 2311 BK 3135)

S

003492 FT 2 0 08068 0 00 0035+62
VETTER RD
(T801)
0020/0000 LENGTH(AH 3135 BK 3492)

S

0010/0634 BMS EN 08/4024/0010/0478
2 0 08068 0 00 0004+76
BENTLEY CREEK
0010/0478 BMSBG 08/4024/0010/0478
000000 FT 2 0 08068 0 00 0000+00
VILLAGE: RIDGEBURY
NC CENTERVILLE RD
BERWICK TURNPIKE RD
(SR4013 SEG 0320/0289)
MFC BEGIN = E
0010/0000 LENGTH(AH 3492 BK 0000)

S

EXTRACT DATE: 12/28/2024 ROADWAY MANAGEMENT SYSTEM PAGE NUMBER: 525
 PRINT DATE: 12/30/2024 SLD COUNTY/SR - ANNUAL PRINT COUNTY: BRADFORD
 DIR: B TOTAL LEN: 1.138 MI. DIST: 03-9 SR: 4023
 LEFT MUN: SMITHFIELD T RIGHT MUN: SMITHFIELD T

006009 FT

006009 FT
 INTER-AHD LOCUST RD
 (T653)
 LOCUST RD
 (T653)

0020/3182

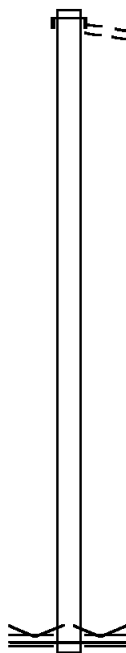
002827 FT

002827 FT 2 0 08141 0 00 0027+98
 0020/0000 LENGTH(AH 3182 BK 2827)

000000 FT

000000 FT 2 0 08141 0 00 0000+00
 VILLAGE: SMITHFIELD
 NC WATER ST
 MAIN ST
 (SR4014 SEG 0210/0223)
 MFC BEGIN = E

0010/0000 LENGTH(AH 2827 BK 0000)



EXTRACT DATE: 12/28/2024 ROADWAY MANAGEMENT SYSTEM PAGE NUMBER: 524
PRINT DATE: 12/30/2024 SLD COUNTY/SR - ANNUAL PRINT COUNTY: BRADFORD

DIR: B TOTAL LEN: 5.649 MI. DIST: 03-9 SR: 4022
LEFT MUN: ATHENS T RIGHT MUN: ATHENS T

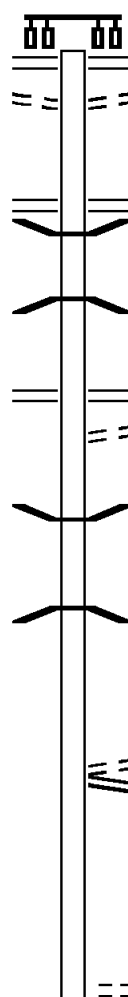
FROM 1069/0060 SH
(CONN)

029826 FT

0120/3101

026619 FT

024602 FT



029826 FT ELMIRA ST
(SR1069 SEG 0060/1938)
0120/3207 TO 1069/0060 SH
0120/3101 (CONN)
RAMP H RD
(SR8009 SEG 0750/0000)
RAMP F RD
(SR8009 SEG 0010/0988)
0120/3057 BMSBN 08/4022/0120/2668
0120/2888 2 0 08066 0 02 0293+05
SR 220
0120/2668 BMSBG 08/4022/0120/2668
RAMP G RD
(SR8009 SEG 0500/0990)
RAMP E RD
0120/2510 (SR8009 SEG 0250/0000)
TO 8009/0250 SH
0120/2354 (CONN)
0120/1428 BMSBN 08/4022/0120/0705
2 0 08066 0 02 0273+16
CHEMUNG RIVER
0120/0705 BMSBG 08/4022/0120/0705
026619 FT 2 0 08066 0 02 0266+31
MEADOWLARK RD
(T303)
MILE LANE RD
(SR4020 SEG 0140/3490)
5 0120/0000 LENGTH(AH 3207 BK 2017)
024602 FT 2 0 08066 0 02 0246+23
5 0110/0000 LENGTH(AH 2017 BK 2465)
KING RD
0100/2319 (T347)

EXTRACT DATE: 12/28/2024 ROADWAY MANAGEMENT SYSTEM PAGE NUMBER: 523
PRINT DATE: 12/30/2024 SLD COUNTY/SR - ANNUAL PRINT COUNTY: BRADFORD

DIR: B TOTAL LEN: 5.649 MI. DIST: 03-9 SR: 4022
LEFT MUN: ATHENS T RIGHT MUN: ATHENS T

	022137 FT				022137 FT 2 0 08066 0 02 0221+51 S 0100/0000 LENGTH(AH 2465 BK 1931)
2 0 08066 0 02 0202+49 020206 FT SYCAMORE DR (T302)	0090/0000	==	==	020206 FT JUNCTION LN (PRDR) S 0090/0000 LENGTH(AH 1931 BK 2223)	
	017983 FT			017983 FT 2 0 08066 0 02 0180+01 S 0080/0000 LENGTH(AH 2223 BK 2325)	
OAK HILL DR (T302)	0070/1456	==			
2 0 08066 0 02 0156+50 015658 FT WHITE WAGON RD (T301)	0070/0000	==	==	015658 FT KING RD (T347) S 0070/0000 LENGTH(AH 2325 BK 2630)	
	013028 FT			013028 FT 2 0 08066 0 02 0130+19 S 0060/0000 LENGTH(AH 2630 BK 3012)	

EXTRACT DATE: 12/28/2024 ROADWAY MANAGEMENT SYSTEM PAGE NUMBER: 522
PRINT DATE: 12/30/2024 SLD COUNTY/SR - ANNUAL PRINT COUNTY: BRADFORD

DIR: B TOTAL LEN: 5.649 MI. DIST: 03-9 SR: 4022
LEFT MUN: ATHENS T RIGHT MUN: ATHENS T

010016 FT

010016 FT 2 0 08066 0 02 0100+06
S 0050/0000 LENGTH(AH 3012 BK 2600)

007416 FT

007416 FT 2 0 08066 0 02 0074+05
S 0040/0000 LENGTH(AH 2600 BK 2411)
0030/1785 BMS EN 08/4022/0030/1743
2 0 08066 0 02 0067+37
ORCUTT CREEK
0030/1743 BMSBG 08/4022/0030/1743
ORCUTT CREEK RD
0030/1742 (T306)

005005 FT

005005 FT 2 0 08066 0 02 0049+94
VILLAGE: WILAWANA
S 0030/0000 LENGTH(AH 2411 BK 2554)

002451 FT

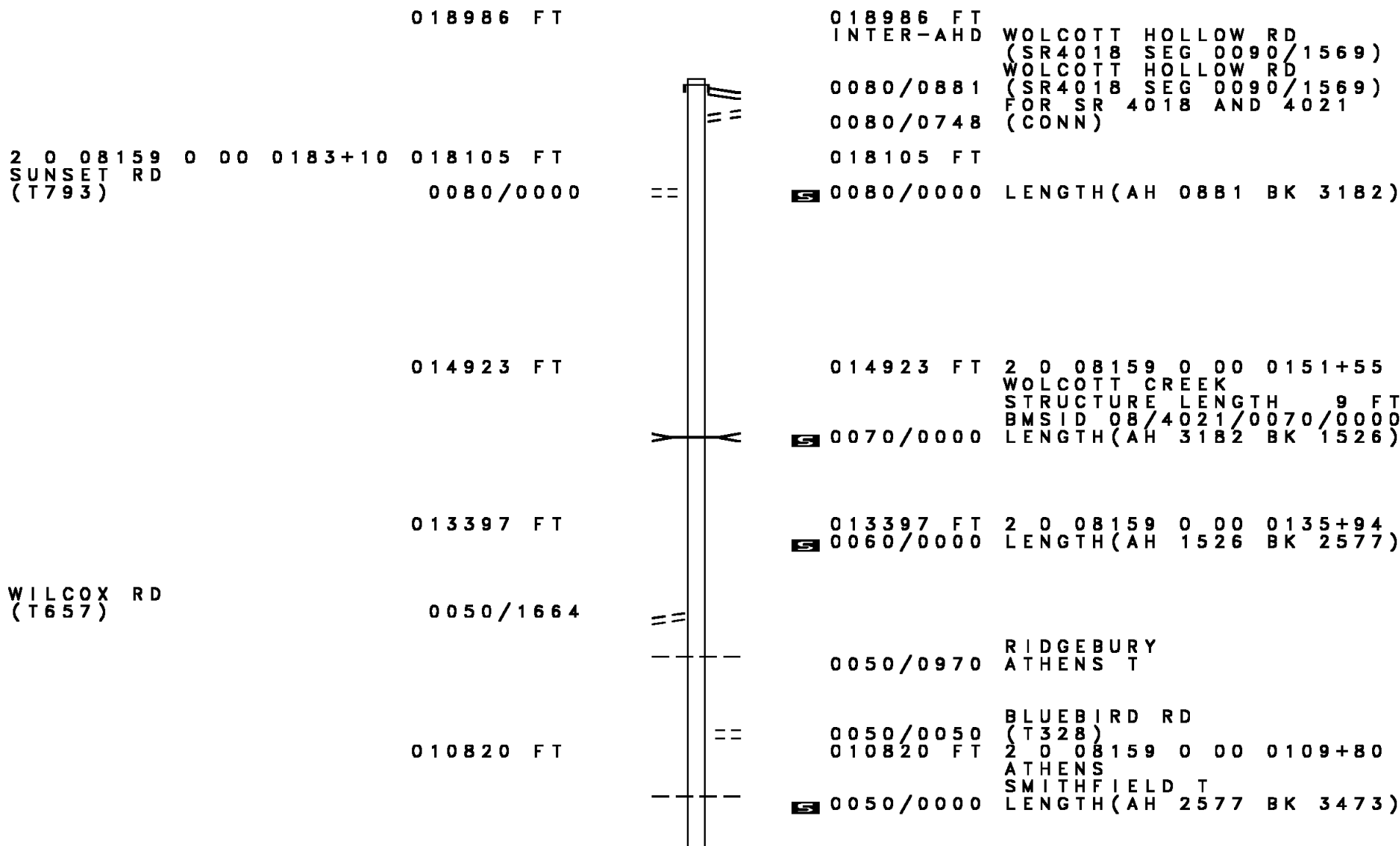
0020/0589 CENTERVILLE RD
(SR4024 SEG 0100/2480)
002451 FT 2 0 08066 0 02 0029+25
S 0020/0000 LENGTH(AH 2554 BK 2451)
0010/1984 BMS EN 08/4022/0010/1945
0 0 00000 0 00 0000+00
STONE LICK CREEK
0010/1945 BMSBG 08/4022/0010/1945

000000 FT

000000 FT 2 0 08066 0 00 0000+00
NC WI
INTER-BK WILAWANA RD
NEW YORK STATE LINE
(STBD)
MFC BEGIN = D
S 0010/0000 LENGTH(AH 2451 BK 0000)

EXTRACT DATE: 12/28/2024 ROADWAY MANAGEMENT SYSTEM PAGE NUMBER: 521
PRINT DATE: 12/30/2024 SLD COUNTY/SR - ANNUAL PRINT COUNTY: BRADFORD

DIR: B TOTAL LEN: 3.596 MI. DIST: 03-9 SR: 4021
LEFT MUN: RIDGEBURY T RIGHT MUN: RIDGEBURY T



EXTRACT DATE: 12/28/2024 ROADWAY MANAGEMENT SYSTEM PAGE NUMBER: 520
PRINT DATE: 12/30/2024 SLD COUNTY/SR - ANNUAL PRINT COUNTY: BRADFORD

DIR: B TOTAL LEN: 3.596 MI. DIST: 03-9 SR: 4021
LEFT MUN: SMITHFIELD T RIGHT MUN: SMITHFIELD T

007347 FT

007347 FT 2 0 08159 0 00 0075+19
S 0040/0000 LENGTH(AH 3473 BK 2744)

004603 FT

004603 FT 2 0 08159 0 00 0047+85
KELLOGG RD
(T659)
== S 0030/0000 LENGTH(AH 2744 BK 2745)

001858 FT

001858 FT 2 0 08159 0 00 0020+27
S 0020/0000 LENGTH(AH 2745 BK 1698)

LOCUST RD
(T653)

0012/0147
000160 FT

==

000000 FT

==

000160 FT 2 0 08159 0 00 0003+50
SR 9102 SH
(SR9102 SEG 0010/0295)
S 0012/0000 LENGTH(AH 1698 BK 0160)
000000 FT 2 0 08159 0 00 0000+00
NC CHAPEL RD
MILAN RD
(SR4014 SEG 0250/1017)
INTER-BK LUMBER MILL RD
(T700)
MFC BEGIN = E
S 0004/0000 LENGTH(AH 0160 BK 0000)

EXTRACT DATE: 12/28/2024 ROADWAY MANAGEMENT SYSTEM PAGE NUMBER: 519
PRINT DATE: 12/30/2024 SLD COUNTY/SR - ANNUAL PRINT COUNTY: BRADFORD
DIR: B TOTAL LEN: 6.791 MI. DIST: 03-9 SR: 4020
LEFT MUN: ATHENS T RIGHT MUN: ATHENS T

WILAWANA RD (SR4022 SEG 0120/0000)	035855 FT 0140/3490	==	035855 FT INTER-AHD 0140/3490	WILAWANA RD (SR4022 SEG 0120/0000) MEADOWLARK RD (T303)
LAMOKA RD (T341) HUMMINGBIRD LN (PRDR)	032365 FT 0130/1163 0130/0595 029853 FT	== ==	032365 FT S 0140/0000	2 0 08067 0 00 0325+34 LENGTH(AH 3490 BK 2512)
	027922 FT		027922 FT S 0120/0000	2 0 08067 0 00 0300+14 LENGTH(AH 2512 BK 1931)
	025164 FT	==	0110/0525 025164 FT S 0110/0000	HIGHLAND DR (T310) 2 0 08067 0 00 0253+11 LENGTH(AH 2758 BK 2852) DRAINAGE STRUCTURE LENGTH 9 FT BMSID 08/4020/0100/2694 TUTELOW CREEK RD

EXTRACT DATE: 12/28/2024 ROADWAY MANAGEMENT SYSTEM PAGE NUMBER: 518
PRINT DATE: 12/30/2024 SLD COUNTY/SR - ANNUAL PRINT COUNTY: BRADFORD

DIR: B TOTAL LEN: 6.791 MI. DIST: 03-9 SR: 4020
LEFT MUN: ATHENS T RIGHT MUN: ATHENS T

0100/2666 (T312)

022312 FT

022312 FT 2 0 08067 0 00 0224+39
S 0100/0000 LENGTH(AH 2852 BK 2319)

019993 FT

019993 FT 2 0 08067 0 00 0201+02
S 0090/0000 LENGTH(AH 2319 BK 2059)

017934 FT

017934 FT 2 0 08067 0 00 0180+27
TUTELOW CREEK RD
(T312)
S 0080/0000 LENGTH(AH 2059 BK 3210)

2 0 08067 0 00 0147+96 014724 FT
MCCARDLE RD
(T308) 0070/0000

014724 FT
S 0070/0000 LENGTH(AH 3210 BK 2200)

012524 FT

012524 FT 2 0 08067 0 00 0125+79
S 0060/0000 LENGTH(AH 2200 BK 2524)

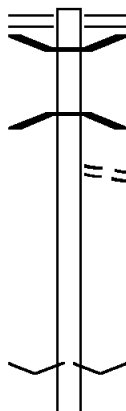
EXTRACT DATE: 12/28/2024 ROADWAY MANAGEMENT SYSTEM PAGE NUMBER: 517
PRINT DATE: 12/30/2024 SLD COUNTY/SR - ANNUAL PRINT COUNTY: BRADFORD

DIR: B TOTAL LEN: 6.791 MI. DIST: 03-9 SR: 4020
LEFT MUN: ATHENS T RIGHT MUN: ATHENS T

	010000 FT		010000 FT 2 0 08067 0 00 0100+35 S 0050/0000 LENGTH(AH 2524 BK 2768)
MINK RANCH RD (T309)	0040/1200 ==		
	007232 FT		007232 FT 2 0 08067 0 00 0072+45 MURRAY CREEK RD (T321) S 0040/0000 LENGTH(AH 2768 BK 2214)
	005018 FT		005018 FT 2 0 08067 0 00 0050+65 FARR RD (T325) S 0030/0000 LENGTH(AH 2214 BK 2633)
	002385 FT		002385 FT 2 0 08067 0 00 0023+94 S 0020/0000 LENGTH(AH 2633 BK 2385) ATHENS 0010/1824 RIDGEBURY T
MYERS RD (T700)	0010/1004 ==		
2 0 08067 0 00 0000+00 000000 FT RIDGEBURY RD (SR4018 SEG 0090/0000) 0010/0000			NC MILE LANE RD INTER-BK WOLCOTT HOLLOW RD 000000 FT (SR4018 SEG 0090/0000) MFC BEGIN = D S 0010/0000 LENGTH(AH 2385 BK 0000)

EXTRACT DATE: 12/28/2024 ROADWAY MANAGEMENT SYSTEM PAGE NUMBER: 516
PRINT DATE: 12/30/2024 SLD COUNTY/SR - ANNUAL PRINT COUNTY: BRADFORD
DIR: B TOTAL LEN: 2.601 MI. DIST: 03-9 SR: 4019
LEFT MUN: COLUMBIA T RIGHT MUN: COLUMBIA T

013733 FT



013733 FT AUSTINVILLE RD
0050/2913 (SR4016 SEG 0050/1560)
0050/2685 BMS EN 08/4019/0050/2655
2 0 08047 0 00 0108+32
SUGAR CREEK
0050/2655 BMSBG 08/4019/0050/2655
BASKET ST
0050/2287 (T536)

010820 FT

010820 FT 2 0 08047 0 00 0108+32
VILLAGE: AUSTINVILLE
5 0050/0000 LENGTH(AH 2913 BK 2306)

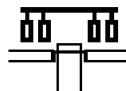
EXTRACT DATE: 12/28/2024 ROADWAY MANAGEMENT SYSTEM PAGE NUMBER: 515
PRINT DATE: 12/30/2024 SLD COUNTY/SR - ANNUAL PRINT COUNTY: BRADFORD

DIR: B TOTAL LEN: 2.601 MI. DIST: 03-9 SR: 4019
LEFT MUN: COLUMBIA T RIGHT MUN: COLUMBIA T

008514 FT		008514 FT 2 0 08047 0 00 0085+35 0040/0000 LENGTH(AH 2306 BK 2728)
2 0 08047 0 00 0057+87 005786 FT BRADFORD ST (T595)	0030/0000	005786 FT WATKINS HILL RD (SR4010 SEG 0010/0000) 0030/0000 LENGTH(AH 2728 BK 2352)
2 0 08047 0 00 0034+23 003434 FT COLUMBIA RD (T593)	0020/0000	003434 FT 0020/0000 LENGTH(AH 2352 BK 3434)
		0010/1411 BMS EN 08/4019/0010/1388 2 0 08047 0 00 0013+87 TR TO SUGAR CREEK
		0010/1388 BMSBG 08/4019/0010/1388 COLUMBIA 0010/1349 SYLVANIA B
		0010/0269 BMS EN 08/4019/0010/0233 2 0 08047 0 00 0002+33 SUGAR CREEK
000000 FT		0010/0233 BMSBG 08/4019/0010/0233 000000 FT 2 0 08047 0 00 0000+00 NC IRON MINE RD SYLVANIA RD (SR0006 SEG 0050/0000) MFC BEGIN = E 0010/0000 LENGTH(AH 3434 BK 0000)

EXTRACT DATE: 12/28/2024 ROADWAY MANAGEMENT SYSTEM PAGE NUMBER: 514
PRINT DATE: 12/30/2024 SLD COUNTY/SR - ANNUAL PRINT COUNTY: BRADFORD
DIR: B TOTAL LEN: 10.572 MI. DIST: 03-9 SR: 4018
LEFT MUN: ATHENS T RIGHT MUN: ATHENS T

055818 FT



055818 FT
INTER-AHD

0220/1572

OWASCO RD
(T338)
SR 0220 SH
(SR0220 SEG 0720/0312)

EXTRACT DATE: 12/28/2024 ROADWAY MANAGEMENT SYSTEM PAGE NUMBER: 513
PRINT DATE: 12/30/2024 SLD COUNTY/SR - ANNUAL PRINT COUNTY: BRADFORD

DIR: B TOTAL LEN: 10.572 MI. DIST: 03-9 SR: 4018
LEFT MUN: ATHENS T RIGHT MUN: ATHENS T

GATEWAY IND PARK RD
(T319)

0220/0461



0220/0425 BMS EN 08/4018/0220/0375
2 0 08065 0 00 0545+86

MURRY CREEK

054246 FT



0220/0375 BMSBG 08/4018/0220/0375
0220/0019 BMS EN 08/4018/0220/0000

054246 FT 2 0 08065 0 00 0542+23

TR MURRY CREEK

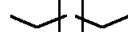
0220/0000 BMSBG 08/4018/0220/0000
LENGTH(AH 1572 BK 2624)

ROUND TOP RD
(T317)

0210/1376



051622 FT



051622 FT 2 0 08065 0 00 0515+95
VILLAGE: GREENS LANDING

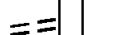
0210/0000 LENGTH(AH 2624 BK 2807)

BROOKSIDE DR

0200/2637 (T343)

MURPHY RD
(T323)

0200/1730



SUNNYFIELD DR
(T324)

0200/0860



0200/0677 HICKORY DR
(T344)

048815 FT



048815 FT 2 0 08065 0 00 0487+83

TR WOLCOTT CREEK

STRUCTURE LENGTH 11 FT

0200/0000 BMSID 08/4018/0200/0000
LENGTH(AH 2807 BK 2374)

ERIN RD

0190/1530 (T331)

LC FOR ERIN RD

0190/1385 (CONN)

046441 FT

046441 FT 2 0 08065 0 00 0464+05
0190/0000 LENGTH(AH 2374 BK 2569)

EXTRACT DATE: 12/28/2024 ROADWAY MANAGEMENT SYSTEM PAGE NUMBER: 512
PRINT DATE: 12/30/2024 SLD COUNTY/SR - ANNUAL PRINT COUNTY: BRADFORD

DIR: B TOTAL LEN: 10.572 MI. DIST: 03-9 SR: 4018
LEFT MUN: ATHENS T RIGHT MUN: ATHENS T

043872 FT

043872 FT 2 0 08065 0 00 0438+31
S 0180/0000 LENGTH(AH 2569 BK 2290)

041582 FT

041582 FT 2 0 08065 0 00 0415+37
S 0170/0000 LENGTH(AH 2290 BK 3595)

037987 FT

037987 FT 2 0 08065 0 00 0379+36
S 0160/0000 LENGTH(AH 3595 BK 2625)

2 0 08065 0 00 0353+06 035362 FT
REAGAN RD
(T326) 0150/0000

035362 FT

S 0150/0000 LENGTH(AH 2625 BK 1807)
0140/1661 BMSBN 08/4018/0140/1645
2 0 08065 0 00 0351+45
TR WOLCOTT C
0140/1645 BMSBG 08/4018/0140/1645
CHAMBERLAIN RD
0140/1603 (T330)
LC FOR CHAMBERLAIN RD
0140/1523 (CONN)

EXTRACT DATE: 12/28/2024 ROADWAY MANAGEMENT SYSTEM PAGE NUMBER: 511
PRINT DATE: 12/30/2024 SLD COUNTY/SR - ANNUAL PRINT COUNTY: BRADFORD

DIR: B TOTAL LEN: 10.572 MI. DIST: 03-9 SR: 4018
LEFT MUN: ATHENS T RIGHT MUN: ATHENS T

033555 FT

033555 FT 2 0 08065 0 00 0335+02
S 0140/0000 LENGTH(AH 1807 BK 2435)

031120 FT

0130/0021 BMS EN 08/4018/0130/0000
031120 FT 2 0 08065 0 00 0310+70
TR. WOLCOTT CREEK
S 0130/0000 BMSBG 08/4018/0130/0000
LENGTH(AH 2435 BK 3349)

027771 FT

0120/0219 BOWMAN RD
027771 FT (T327)
S 0120/0000 2 0 08065 0 00 0277+26
LENGTH(AH 3349 BK 2763)
WOODLAND PINES RD
0110/2264 (PRDR)

2 0 08065 0 00 0249+67 025008 FT
FARR RD
(T325) 0110/0000
LC FOR FARR RD
(CONN) 0100/3288

025008 FT
S 0110/0000 LENGTH(AH 2763 BK 3439)

0100/1422 ATHENS
RIDGEBURY T

EXTRACT DATE: 12/28/2024 ROADWAY MANAGEMENT SYSTEM PAGE NUMBER: 510
PRINT DATE: 12/30/2024 SLD COUNTY/SR - ANNUAL PRINT COUNTY: BRADFORD

DIR: B TOTAL LEN: 10.572 MI. DIST: 03-9 SR: 4018
LEFT MUN: ATHENS T RIGHT MUN: ATHENS T

021569 FT	021569 FT 2 0 08065 0 00 0215+11
	S 0100/0000 LENGTH(AH 3439 BK 2507)
	FOR SR 4018 AND 4021
	0090/1749 (CONN)
	0090/1569 CHAPEL RD
	(SR4021 SEG 0080/0881)
MILE LANE RD	019062 FT 2 0 08065 0 00 0189+90
(SR4020 SEG 0010/0000) 0090/0000	NC WOLCOTT HOLLOW RD
	S 0090/0000 LENGTH(AH 2507 BK 1996)
017066 FT	017066 FT 2 0 08065 0 00 0169+93
	S 0080/0000 LENGTH(AH 1996 BK 2499)
014567 FT	014567 FT 2 0 08065 0 00 0144+93
	S 0070/0000 LENGTH(AH 2499 BK 2439)
	0060/1424 BMS EN 08/4018/0060/1408
	2 0 08065 0 00 0134+47
	TRB FALL CRK
	0060/1408 BMS BG 08/4018/0060/1408
2 0 08065 0 00 0120+53 012128 FT	012128 FT
RUMSEY RD	S 0060/0000 LENGTH(AH 2439 BK 2051)
(T865) 0060/0000	
010077 FT	010077 FT 2 0 08065 0 00 0100+11
	S 0050/0000 LENGTH(AH 2051 BK 2607)

EXTRACT DATE: 12/28/2024 ROADWAY MANAGEMENT SYSTEM PAGE NUMBER: 509
PRINT DATE: 12/30/2024 SLD COUNTY/SR - ANNUAL PRINT COUNTY: BRADFORD

DIR: B TOTAL LEN: 10.572 MI. DIST: 03-9 SR: 4018
LEFT MUN: RIDGEBURY T RIGHT MUN: RIDGEBURY T

GALVIN RD
(T698)
CREEKVIEW DR
(PRDR)

007470 FT

007470 FT 2 0 08065 0 00 0074+14
5 0040/0000 LENGTH(AH 2607 BK 2521)

004949 FT

004949 FT 2 0 08065 0 00 0049+03
5 0030/0000 LENGTH(AH 2521 BK 2312)

002637 FT

0020/0000

0010/2135

002637 FT 2 0 08065 0 00 0026+00
5 0020/0000 VILLAGE: MIDDLECREEK
LENGTH(AH 2312 BK 2637)

0010/1924 BMSBN 08/4018/0010/1889
2 0 08065 0 00 0018+21

0010/1889 FALL CREEK
BMSBG 08/4018/0010/1889

0010/1747 DUG RD
(T699)

0010/0105 BMSBN 08/4018/0010/0067
2 0 08065 0 00 0000+64

0010/0067 BENTLEY CREEK
BMSBG 08/4018/0010/0067

000000 FT 2 0 08065 0 00 0000+00
VILLAGE: MIDDLETOWN

NC RI RIDGEBURY RD
BERWICK TURNPIKE RD
(SR4013 SEG 0250/0000)

5 0010/0000 MFC BEGIN = D
LENGTH(AH 2637 BK 0000)

000000 FT

EXTRACT DATE: 12/28/2024 ROADWAY MANAGEMENT SYSTEM PAGE NUMBER: 508
PRINT DATE: 12/30/2024 SLD COUNTY/SR - ANNUAL PRINT COUNTY: BRADFORD

DIR: B TOTAL LEN: 5.725 MI. DIST: 03-9 SR: 4017
LEFT MUN: SPRINGFIELD T RIGHT MUN: SPRINGFIELD T

WOLCOTT RD
(T676)

030226 FT

030226 FT
INTER-AHD KINGSLEY RD
(T678)
SPRINGFIELD RD
0120/2721 (SR4014 SEG 0080/0000)

027505 FT

027505 FT 2 0 08055 0 00 0270+59
VILLAGE: SPRINGFIELD
0120/0000 LENGTH(AH 2721 BK 2422)

0110/2051

025083 FT

025083 FT 2 0 08055 0 00 0250+01
0110/0000 LENGTH(AH 2422 BK 2606)

022477 FT

022477 FT 2 0 08055 0 00 0223+99
0100/0000 LENGTH(AH 2606 BK 2476)

EXTRACT DATE: 12/28/2024 ROADWAY MANAGEMENT SYSTEM PAGE NUMBER: 507
PRINT DATE: 12/30/2024 SLD COUNTY/SR - ANNUAL PRINT COUNTY: BRADFORD

DIR: B TOTAL LEN: 5.725 MI. DIST: 03-9 SR: 4017
LEFT MUN: SPRINGFIELD T RIGHT MUN: SPRINGFIELD T

OLD KENNEDY RD
(T867)

0090/0706

==

2 0 08055 0 00 0199+15 020001 FT
OAK HILL RD
(T532)

0090/0000

==

0090/0056 BMS EN 08/4017/0090/0032
2 0 08055 0 00 0199+53
BRACE CREEK

0090/0032
020001 FT BMSBG 08/4017/0090/0032

5 0090/0000 LENGTH(AH 2476 BK 2052)

017949 FT

0080/0514 BMS EN 08/4017/0080/0476
2 0 08055 0 00 0183+21
LEONARDS CREEK

0080/0476 BMSBG 08/4017/0080/0476
017949 FT 2 0 08055 0 00 0178+73
JENKINS RD
(T668)

5 0080/0000 LENGTH(AH 2052 BK 3524)

TRIB TO LEONARDS CREEK
STRUCTURE LENGTH 10 FT
0070/2693 BMSID 08/4017/0070/2693

014425 FT

0070/0012 BMS EN 08/4017/0070/0000
014425 FT 2 0 08055 0 00 0143+62
TR. LEONARDS CREEK

5 0070/0000 BMSBG 08/4017/0070/0000
LENGTH(AH 3524 BK 1836)

FURMAN RD
(T615)

0060/1465

==

012589 FT

012589 FT 2 0 08055 0 00 0125+33

5 0060/0000 VILLAGE: LEONA
LENGTH(AH 1836 BK 2556)

EXTRACT DATE: 12/28/2024 ROADWAY MANAGEMENT SYSTEM PAGE NUMBER: 506
PRINT DATE: 12/30/2024 SLD COUNTY/SR - ANNUAL PRINT COUNTY: BRADFORD

DIR: B TOTAL LEN: 5.725 MI. DIST: 03-9 SR: 4017
LEFT MUN: SPRINGFIELD T RIGHT MUN: SPRINGFIELD T

010033 FT

010033 FT 2 0 08055 0 00 0099+86
S 0050/0000 LENGTH(AH 2556 BK 2546)

007487 FT

007487 FT 2 0 08055 0 00 0074+49
S 0040/0000 LENGTH(AH 2546 BK 2361)
SPRINGFIELD
0030/1769 TROY T

005126 FT

005126 FT 2 0 08055 0 00 0050+97
S 0030/0000 LENGTH(AH 2361 BK 2626)

002500 FT

002500 FT 2 0 08055 0 00 0024+80
S 0020/0000 LENGTH(AH 2626 BK 2500)

0010/1446 PISGAH RD
(SR4015 SEG 0010/0000)

TO 0006/0230 SH
(CONN)
SCHOOL HOUSE DR
(T546)

0010/0080
0010/0042
000000 FT

0010/0080 FROM 0006/0230 SH
(CONN)

000000 FT 2 0 08055 0 00 0000+00
VILLAGE: EAST TROY
NC LEONA RD
GRAND ARMY OF REPUBLIC
(SR0006 SEG 0230/1381)
MFC BEGIN = D

S 0010/0000 LENGTH(AH 2500 BK 0000)

EXTRACT DATE: 12/28/2024 ROADWAY MANAGEMENT SYSTEM PAGE NUMBER: 505
PRINT DATE: 12/30/2024 SLD COUNTY/SR - ANNUAL PRINT COUNTY: BRADFORD

DIR: B TOTAL LEN: 6.155 MI. DIST: 03-9 SR: 4016
LEFT MUN: COLUMBIA T RIGHT MUN: COLUMBIA T

032499 FT

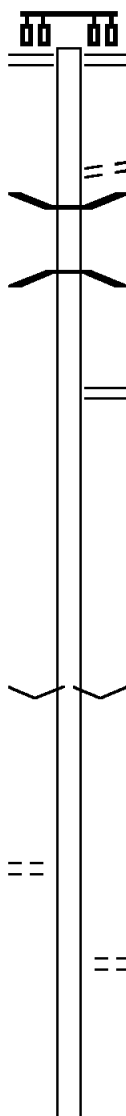
032266 FT

030275 FT

026851 FT

BESLEY RD
(T650)

0110/0029
024997 FT



032499 FT SR 0014 SH
(SR0014 SEG 0430/1930)
0140/0233
032266 FT 0 0 00000 0 00 0000+00
S 0140/0000 LENGTH(AH 0233 BK 1991)

SHORT ST
(T697)
0130/1246
0130/0722 BMS EN 08/4016/0130/0644
1 1 00441 0 00 0040+69
SOUTH CREEK
0130/0644 BMS BG 08/4016/0130/0644

030275 FT 1 1 00441 0 00 0034+20
WATKINS HILL RD
(SR4010 SEG 0070/2944)
S 0130/0000 LENGTH(AH 1991 BK 3424)

026851 FT 1 1 00441 0 00 0000+00
VILLAGE: COLUMBIA X RDS
S 0120/0000 LENGTH(AH 3424 BK 1854)

024997 FT 2 0 08046 0 00 0250+15
PECKHAM HILL RD
(T651)
S 0110/0000 LENGTH(AH 1854 BK 2496)

EXTRACT DATE: 12/28/2024 ROADWAY MANAGEMENT SYSTEM PAGE NUMBER: 504
PRINT DATE: 12/30/2024 SLD COUNTY/SR - ANNUAL PRINT COUNTY: BRADFORD

DIR: B TOTAL LEN: 6.155 MI. DIST: 03-9 SR: 4016
LEFT MUN: COLUMBIA T RIGHT MUN: COLUMBIA T

022501 FT

022501 FT 2 0 08046 0 00 0225+12
S 0100/0000 LENGTH(AH 2496 BK 2316)

020185 FT

020185 FT 2 0 08046 0 00 0201+90
S 0090/0000 LENGTH(AH 2316 BK 2268)

2 0 08046 0 00 0179+16 017917 FT
SOPERTOWN RD
(SR4033 SEG 0010/0000) 0080/0000

017917 FT

S 0080/0000 LENGTH(AH 2268 BK 2302)
0070/1994 BMS EN 08/4016/0070/1961
2 0 08046 0 00 0175+80
TR TO SUGAR CREEK
0070/1961 BMS BG 08/4016/0070/1961

015615 FT

015615 FT 2 0 08046 0 00 0156+19
S 0070/0000 LENGTH(AH 2302 BK 2631)

012984 FT

012984 FT 2 0 08046 0 00 0129+87
S 0060/0000 LENGTH(AH 2631 BK 2390)

DANNELLY LN
(PRDR)

0050/1689

==

0050/1560 IRON MINE RD
(SR4019 SEG 0050/2913)

2 0 08046 0 00 0105+75 010594 FT

010594 FT

DIST: 03-9 SR: 4016
RIGHT MUN: COLUMBIA T

EXTRACT DATE: 12/28/2024 ROADWAY MANAGEMENT SYSTEM PAGE NUMBER: 502
PRINT DATE: 12/30/2024 SLD COUNTY/SR - ANNUAL PRINT COUNTY: BRADFORD
DIR: B TOTAL LEN: 3.429 MI. DIST: 03-9 SR: 4015
LEFT MUN: SPRINGFIELD T RIGHT MUN: SPRINGFIELD T




























018107 FT
018107 FT



018107 FT
7230/0000 LENGTH(AH 1640 BK 0022)
018107 FT
7228/0000 LENGTH(AH 0022 BK 2436)

EXTRACT DATE: 12/28/2024 ROADWAY MANAGEMENT SYSTEM PAGE NUMBER: 501
PRINT DATE: 12/30/2024 SLD COUNTY/SR - ANNUAL PRINT COUNTY: BRADFORD

DIR: B TOTAL LEN: 3.429 MI. DIST: 03-9 SR: 4015
LEFT MUN: SPRINGFIELD T RIGHT MUN: SPRINGFIELD T

018107 FT		018107 FT	
018107 FT		7220/0000	LENGTH(AH 2436 BK 1067)
018107 FT		018107 FT	
018107 FT		7210/0000	LENGTH(AH 1067 BK 2307)
018107 FT		018107 FT	
		7200/0000	LENGTH(AH 2307 BK 3302)
		018107 FT	
		7192/0000	LENGTH(AH 3302 BK 0038)
		INTER-AHD	BMSBN 08/4015/0190/0000
018069 FT		0190/0038	WETONA RD
		018069 FT	(T857)
		INTER-BK	2 0 08056 0 00 0365+61
			WETONA RD
			(T857)
			MILL CREEK
			BMSBG 08/4015/0190/0000
018069 FT		0190/0000	LENGTH(AH 0038 BK 2738)
018069 FT		018069 FT	
		7180/0000	LENGTH(AH 2738 BK 3238)
		018069 FT	
		7172/0000	LENGTH(AH 3238 BK 0021)
		INTER-AHD	BMSBN 08/4015/0170/0000
018048 FT		0170/0021	WETONA RD
		018048 FT	(T857)
		INTER-BK	2 0 08056 0 00 0306+80
			VILLAGE: WETONA
			WETONA RD
			(T857)
			TR MILL CREEK
			BMSBG 08/4015/0170/0000
018048 FT		0170/0000	LENGTH(AH 0021 BK 3598)
018048 FT		018048 FT	
		7160/0000	LENGTH(AH 3598 BK 2070)
018048 FT		018048 FT	
		7150/0000	LENGTH(AH 2070 BK 1209)
018048 FT		018048 FT	
		7144/0000	LENGTH(AH 1209 BK 0093)
		INTER-AHD	BMSBN 08/4015/0142/0000
017955 FT		0142/0093	WETONA RD
		017955 FT	(T857)
		INTER-BK	2 0 08056 0 00 0237+16
			WETONA RD
			(T857)
			MILL CREEK
			BMSBG 08/4015/0142/0000
017955 FT		0142/0000	LENGTH(AH 0093 BK 1217)
017955 FT		017955 FT	
		7140/0000	LENGTH(AH 1217 BK 2468)
		017955 FT	
		7130/0000	LENGTH(AH 2468 BK 0725)

EXTRACT DATE: 12/28/2024 ROADWAY MANAGEMENT SYSTEM PAGE NUMBER: 500
PRINT DATE: 12/30/2024 SLD COUNTY/SR - ANNUAL PRINT COUNTY: BRADFORD

DIR: B TOTAL LEN: 3.429 MI.
LEFT MUN: WEST BURLINGTON T

DIST: 03-9 SR: 4015
RIGHT MUN: WEST BURLINGTON T

017955 FT

017955 FT

017955 FT

017930 FT

017930 FT

017930 FT

017930 FT

015166 FT

013142 FT

017955 FT

7122/0000 LENGTH(AH 0725 BK 1687)

017955 FT

7120/0000 LENGTH(AH 1687 BK 0521)

017955 FT

7114/0000 LENGTH(AH 0521 BK 0025)

INTER-AHD

WETONA RD

(T857)

0112/0025 WEST BURLINGTON T

017930 FT 2 0 08056 0 00 0170+88

NC WE TONA RD

MILL CREEK

STRUCTURE LENGTH 25 FT

BMSID 08/4015/0112/0000

INTER-BK

WETONA RD

(T857)

MFC BEGIN = D

5 0112/0000 LENGTH(AH 0025 BK 0472)

017930 FT

7110/0000 LENGTH(AH 0472 BK 1015)

017930 FT

7100/0000 LENGTH(AH 1015 BK 2196)

017930 FT

7090/0000 LENGTH(AH 2196 BK 2764)

INTER-AHD

WETONA RD

(T857)

WALLACE RD

0080/2764 (SR3019 SEG 0200/2454)

015166 FT 2 0 08057 0 00 0150+56

5 0080/0000 LENGTH(AH 2764 BK 2024)

013142 FT 2 0 08057 0 00 0130+44

5 0070/0000 LENGTH(AH 2024 BK 2066)

0060/1091 PETERS RD

(T548)

DIR: B TOTAL LEN: 3.429 MI.
LEFT MUN: WEST BURLINGTON T

DIST: 03-9 SR: 4015
RIGHT MUN: WEST BURLINGTON T

2 0 08057 0 00 0061+45 006261 FT
WILCOX DR
(T538) 0040/0000

011076 FT

007561 FT

005119 FT

002549 FT

000000 FT

WEST BURLINGTON
TROY T
0060/0093
011076 FT 2 0 08057 0 00 0109+78
0060/0000 LENGTH(AH 2066 BK 3515)

007561 FT 2 0 08057 0 00 0074+43
0050/0000 LENGTH(AH 3515 BK 1300)

0040/0478 TR SUGAR CREEK
006261 FT STRUCTURE LENGTH 10 FT
BMSID 08/4015/0040/0478
0040/0000 LENGTH(AH 1300 BK 1142)

005119 FT 2 0 08057 0 00 0049+83
0030/0000 LENGTH(AH 1142 BK 2570)

002549 FT 2 0 08057 0 00 0024+13
0020/0000 LENGTH(AH 2570 BK 2549)

```

000000 FT 2 0 08057 0 00 0000+00
NC PI SGAHNRD
LEONA RD
(SR4017 SEG = 0010/1446)
MFCBEGIN E
0010/0000 LENGTH(AH = 2549 BK 0000)

```

EXTRACT DATE: 12/28/2024 ROADWAY MANAGEMENT SYSTEM PAGE NUMBER: 498
PRINT DATE: 12/30/2024 SLD COUNTY/SR - ANNUAL PRINT COUNTY: BRADFORD

DIR: B TOTAL LEN: 16.522 MI. DIST: 03-9 SR: 4014
LEFT MUN: ULSTER T RIGHT MUN: ULSTER T

087238 FT

087238 FT
INTER-AHD

TOWNSHIP RT
(TWP)
SR 0220 SH
(SR0220 SEG 0680/0000)

0350/2420

084818 FT

084818 FT 2 0 08054 0 01 0854+77

LAUREL HILL RD
(SR4012 SEG 0120/2623)
0350/0000 LENGTH(AH 2420 BK 2747)

082071 FT

0340/0069 BMS EN 08/4014/0340/0000
082071 FT 2 0 08054 0 01 0827+18

VILLAGE: MILAN
BUCKS CREEK
BMSBG 08/4014/0340/0000
0340/0000 LENGTH(AH 2747 BK 1670)

2 0 08054 0 01 0809+79 080401 FT

MACAFEE RD
(T332)
LC FOR ERIN RD
(CONN)
ERIN RD
(T339)

0330/0000

0320/2699

080401 FT

0330/0000 LENGTH(AH 1670 BK 2828)

CHAMBERLIN RD

0320/0868 ULSTER
SMITHFIELD T

EXTRACT DATE: 12/28/2024 ROADWAY MANAGEMENT SYSTEM PAGE NUMBER: 497
PRINT DATE: 12/30/2024 SLD COUNTY/SR - ANNUAL PRINT COUNTY: BRADFORD

DIR: B TOTAL LEN: 16.522 MI. DIST: 03-9 SR: 4014
LEFT MUN: ULSTER T RIGHT MUN: ULSTER T

(T663)

0320/0096

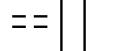


077573 FT

0320/0018 BMS EN 08/4014/0320/0000
077573 FT 2 0 08054 0 01 0781+44
TR. TO BUCK'S CREEK
BMSBG 08/4014/0320/0000
LENGTH(AH 2828 BK 3314)

BLUEBIRD RD
(T661)

0310/1734



074259 FT

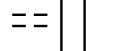
0310/0051 BMS EN 08/4014/0310/0000
074259 FT 2 0 08054 0 01 0748+23
BUCKS CREEK
BMSBG 08/4014/0310/0000
LENGTH(AH 3314 BK 2389)

071870 FT



071870 FT 2 0 08054 0 01 0724+35
BUCKS CREEK
STRUCTURE LENGTH 15 FT
BMSID 08/4014/0300/0000
LENGTH(AH 2389 BK 1492)

2 0 08054 0 01 0709+59 070378 FT
SUNNYSIDE RD
(T708) 0290/0000



070378 FT
0290/0000 LENGTH(AH 1492 BK 3460)

066918 FT

066918 FT 2 0 08054 0 01 0674+93
0280/0000 LENGTH(AH 3460 BK 2464)

EXTRACT DATE: 12/28/2024 ROADWAY MANAGEMENT SYSTEM PAGE NUMBER: 496
PRINT DATE: 12/30/2024 SLD COUNTY/SR - ANNUAL PRINT COUNTY: BRADFORD

DIR: B TOTAL LEN: 16.522 MI. DIST: 03-9 SR: 4014
LEFT MUN: SMITHFIELD T RIGHT MUN: SMITHFIELD T

064454 FT

064454 FT 2 0 08054 0 01 0650+25
S 0270/0000 LENGTH(AH 2464 BK 2552)

2 0 08054 0 01 0624+69 061902 FT
BALLANTINE RD
(T696) 0260/0000

==

061902 FT LAUREL HILL RD
(SR4012 SEG 0010/0000)
S 0260/0000 LENGTH(AH 2552 BK 2487)

SR 9102 SH
(SR9102 SEG 0010/0000) 0250/1285
CHAPEL RD
(SR4021 SEG 0004/0000) 0250/1017

==

==

0250/1017 LUMBER MILL RD
(T700)

059415 FT

059415 FT 2 0 08054 0 01 0599+74
S 0250/0000 LENGTH(AH 2487 BK 2580)

056835 FT

056835 FT 2 0 08054 0 01 0573+86
S 0240/0000 LENGTH(AH 2580 BK 2478)
SEELEY CREEK
STRUCTURE LENGTH 8 FT
0230/2232 BMSID 08/4014/0230/2232

< >

054357 FT

054357 FT 2 0 08054 0 01 0549+07
S 0230/0000 LENGTH(AH 2478 BK 2156)

EXTRACT DATE: 12/28/2024 ROADWAY MANAGEMENT SYSTEM PAGE NUMBER: 495
PRINT DATE: 12/30/2024 SLD COUNTY/SR - ANNUAL PRINT COUNTY: BRADFORD

DIR: B TOTAL LEN: 16.522 MI. DIST: 03-9 SR: 4014
LEFT MUN: SMITHFIELD T RIGHT MUN: SMITHFIELD T

NICHOLS RD
(T706)

0220/0393
052201 FT

==

NC MILAN RD
052201 FT 2 0 08054 0 01 0527+97
S 0220/0000 LENGTH(AH 2156 BK 2692)
PEAS HILL RD
(T649)
NC CHURCH ST
CHURCH ST
0210/2250 (SR4011 SEG 0090/1116)
VILLAGE GREEN WY
0210/1841 (T709)

WATER ST
(SR4023 SEG 0010/0000) 0210/0223
049509 FT

==

0210/0024 BMS EN 08/4014/0210/0000
049509 FT 2 0 08054 0 00 0497+47
VILLAGE: E SMITHFIELD
TOMJACK CREEK
BMSBG 08/4014/0210/0000
S 0210/0000 LENGTH(AH 2692 BK 1852)
NC MAIN ST

LEWIS RD
(T611) 0200/1736

==

LEWIS RD
(T611) 0200/0898
047657 FT

==

047657 FT 2 0 08054 0 00 0478+94
S 0200/0000 LENGTH(AH 1852 BK 2771)
KENNEDY RD
0190/2322 (T712)

WOOD RD
(T713) 0190/1450

==

044886 FT

044886 FT 2 0 08054 0 00 0451+21
S 0190/0000 LENGTH(AH 2771 BK 2645)

EXTRACT DATE: 12/28/2024 ROADWAY MANAGEMENT SYSTEM PAGE NUMBER: 494
PRINT DATE: 12/30/2024 SLD COUNTY/SR - ANNUAL PRINT COUNTY: BRADFORD

DIR: B TOTAL LEN: 16.522 MI. DIST: 03-9 SR: 4014
LEFT MUN: SMITHFIELD T RIGHT MUN: SMITHFIELD T

	042241 FT		042241 FT 2 0 08054 0 00 0424+74 S 0180/0000 LENGTH(AH 2645 BK 2147)
	040094 FT		040094 FT 2 0 08054 0 00 0403+25 BERWICK TP (SR4013 SEG 0150/0000) S 0170/0000 LENGTH(AH 2147 BK 2462)
LOCUST RD (T653)	0160/0505	==	0160/0467 BMSSEN 08/4014/0160/0443 2 0 08054 0 00 0382+61 WEST BRANCH TOMJACK CRK BMSBG 08/4014/0160/0443 SMITHFIELD SPRINGFIELD T 0160/0443 0160/0024 BMSSEN 08/4014/0160/0000 037632 FT 2 0 08054 0 00 0378+52 TRIB WEST BR TOMJACK CR BMSBG 08/4014/0160/0000 S 0160/0000 LENGTH(AH 2462 BK 2855)
LITTLE YORK RD (T673)	0150/2674	==	
	034777 FT		034777 FT 2 0 08054 0 00 0349+76 VILLAGE: HARKNESS S 0150/0000 LENGTH(AH 2855 BK 1701)
	033076 FT	==	KUHNLEE RD (T672) 0140/0582 033076 FT 2 0 08054 0 00 0332+62

EXTRACT DATE: 12/28/2024 ROADWAY MANAGEMENT SYSTEM PAGE NUMBER: 493
PRINT DATE: 12/30/2024 SLD COUNTY/SR - ANNUAL PRINT COUNTY: BRADFORD

DIR: B TOTAL LEN: 16.522 MI. DIST: 03-9 SR: 4014
LEFT MUN: SPRINGFIELD T RIGHT MUN: SPRINGFIELD T

0140/0000 LENGTH(AH 1701 BK 2519)

030557 FT

030557 FT 2 0 08054 0 00 0307+23
0130/0000 LENGTH(AH 2519 BK 1493)

PIERCE RD
(T670)

0120/0072 ==
029064 FT

029064 FT 2 0 08054 0 00 0292+18
0120/0000 LENGTH(AH 1493 BK 3472)
WETONA RD
0110/2903 (T857)

HUNTINGTON RD
(T856)

0110/2865 ==

2 0 08054 0 00 0257+41 025592 FT
PARSONAGE RD
(T697) 0110/0000

0110/0361 BMS EN 08/4014/0110/0336
2 0 08054 0 00 0260+57
MILL CREEK
0110/0336 BMSBG 08/4014/0110/0336
025592 FT

0110/0000 LENGTH(AH 3472 BK 3343)

2 0 08054 0 00 0223+04 022249 FT
BIG POND RD
(T864) 0100/0000

022249 FT

0100/0000 LENGTH(AH 3343 BK 2528)

EXTRACT DATE: 12/28/2024 ROADWAY MANAGEMENT SYSTEM PAGE NUMBER: 492
PRINT DATE: 12/30/2024 SLD COUNTY/SR - ANNUAL PRINT COUNTY: BRADFORD

DIR: B TOTAL LEN: 16.522 MI. DIST: 03-9 SR: 4014
LEFT MUN: SPRINGFIELD T RIGHT MUN: SPRINGFIELD T

019721 FT	==	0090/0381 019721 FT	JENKINS RD (T668) 2 0 08054 0 00 0197+81 LEONARDS CREEK STRUCTURE LENGTH 15 FT BMSID 08/4014/0090/0000 LENGTH(AH 2528 BK 2210)
2 0 08054 0 00 0175+72 017511 FT KINGSLEY RD (T678)	==	017511 FT 0080/0000	LEONA RD (SR4017 SEG 0120/2721) LENGTH(AH 2210 BK 2605)
SHELL RD (T693)	==	0070/0651 014906 FT	2 0 08054 0 00 0149+65 WOLCOTT RD (T676) LENGTH(AH 2605 BK 1597)
WOLCOTT RD (T676)	==	0070/0000	
SHELL RD (T693)	==	0060/1084	
013309 FT		013309 FT	2 0 08054 0 00 0133+00 VILLAGE: SPRINGFIELD PARKHURST RD (T533)
PARMENTER RD (T534)		0060/0000	LENGTH(AH 1597 BK 3678)

EXTRACT DATE: 12/28/2024 ROADWAY MANAGEMENT SYSTEM PAGE NUMBER: 491
PRINT DATE: 12/30/2024 SLD COUNTY/SR - ANNUAL PRINT COUNTY: BRADFORD

DIR: B TOTAL LEN: 16.522 MI. DIST: 03-9 SR: 4014
LEFT MUN: SPRINGFIELD T RIGHT MUN: SPRINGFIELD T

CHECKERVILLE RD
(T858)

009631 FT

0040/1809

007534 FT

0030/1614

004765 FT

002254 FT

000000 FT

SR 0014 SH
(SR0014 SEG 0430/0000) 0010/0000

0050/0018 BMS EN 08/4014/0050/0000
009631 FT 2 0 08054 0 00 0097+03
BRACES CREEK
BMSBG 08/4014/0050/0000
5 0050/0000 LENGTH(AH 3678 BK 2097)

007534 FT 2 0 08054 0 00 0076+10
GARNERT RD
(T544)
5 0040/0000 LENGTH(AH 2097 BK 2769)

004765 FT 2 0 08054 0 00 0048+12
5 0030/0000 LENGTH(AH 2769 BK 2511)
SPRINGFIELD
0020/1709 COLUMBIA T

002254 FT 2 0 08054 0 00 0022+76
5 0020/0000 LENGTH(AH 2511 BK 2254)

000000 FT 2 0 08054 0 00 0000+00
VILLAGE: COLUMBIA CR RD
NC SP SPRINGFIELD RD
SR 0014 SH
(SR0014 SEG 0430/0000)
MFC BEGIN = D
5 0010/0000 LENGTH(AH 2254 BK 0000)

EXTRACT DATE: 12/28/2024 ROADWAY MANAGEMENT SYSTEM PAGE NUMBER: 490
PRINT DATE: 12/30/2024 SLD COUNTY/SR - ANNUAL PRINT COUNTY: BRADFORD
DIR: B TOTAL LEN: 17.391 MI. DIST: 03-9 SR: 4013
LEFT MUN: RIDGEBURY T RIGHT MUN: RIDGEBURY T

091825 FT

091825 FT
INTER-AHD NEW YORK STATE LINE
0350/2934 (STBD)

088891 FT

088891 FT 1 1 04310 0 01 0262+59
5 0350/0000 LENGTH(AH 2934 BK 2658)

EXTRACT DATE: 12/28/2024 ROADWAY MANAGEMENT SYSTEM PAGE NUMBER: 489
PRINT DATE: 12/30/2024 SLD COUNTY/SR - ANNUAL PRINT COUNTY: BRADFORD

DIR: B TOTAL LEN: 17.391 MI. DIST: 03-9 SR: 4013
LEFT MUN: RIDGEBURY T RIGHT MUN: RIDGEBURY T

	086233 FT		086233 FT	1 1 04310 0 01 0236+00
		==	0340/0000	LENGTH(AH 2658 BK 2599)
		==	0330/2569	AMY LN
		==	0330/2440	(PRDR)
BURNHAM RD				UNKNOWN RD
(T785)	0330/2400	==		(PRDR)
		==	0330/2264	BRIDGET LN
		==	0330/2156	(PRDR)
		==	0330/2006	CARLIE LN
				TRENT LN
				(PRDR)
	083634 FT		083634 FT	1 1 04310 0 01 0210+00
			0330/0000	VILLAGE: CENTERVILLE
				LENGTH(AH 2599 BK 2629)
	081005 FT		0320/0289	CENTERVILLE RD
			0320/0023	(SR4024 SEG 0010/0000)
			081005 FT	BMSBN 08/4013/0320/0000
				1 1 04310 0 01 0183+70
				THREEFALL RUN
				BMSBG 08/4013/0320/0000
UNKNOWN RD	0310/2833	==	0320/0000	LENGTH(AH 2629 BK 2863)
(PRDR)		==		
UNKNOWN RD	0310/2360			
(PRDR)				
	078142 FT		078142 FT	1 1 04310 0 01 0155+12
			0310/0000	VILLAGE: CENTERVILLE
				LENGTH(AH 2863 BK 2776)

EXTRACT DATE: 12/28/2024 ROADWAY MANAGEMENT SYSTEM PAGE NUMBER: 488
PRINT DATE: 12/30/2024 SLD COUNTY/SR - ANNUAL PRINT COUNTY: BRADFORD

DIR: B TOTAL LEN: 17.391 MI. DIST: 03-9 SR: 4013
LEFT MUN: RIDGEBURY T RIGHT MUN: RIDGEBURY T

MONKEY RUN RD
(SR4028 SEG 0050/0894) 0300/0388

075366 FT

POE

0300/0065
0300/0033
075366 FT

0300/0000

(APRA) RIDGEBURY MANOR
BEAR LN
(PRDR)
BMSSEN 08/4013/0300/0000
1 1 04310 0 01 0127+40
JUSTICE RUN
BMSBG 08/4013/0300/0000
LENGTH(AH 2776 BK 2801)

072565 FT

0290/0164
072565 FT

0290/0000

BMSSEN 08/4013/0290/0000
1 1 04310 0 00 0099+76
BENTLEY CREEK
BMSBG 08/4013/0290/0000
LENGTH(AH 2801 BK 2611)

BUCKS CREEK RD
(SR4027 SEG 0200/0804) 0280/0000

069954 FT

0280/0834
069954 FT

0280/0000

PELTON PL
(TB51)
DICKERSON LN
(TB64)
1 1 04310 0 00 0072+81
GREEN MOUNTAIN RD
(TB53)
LENGTH(AH 2611 BK 2238)

067716 FT

067716 FT
0270/0000

1 1 04310 0 00 0050+48
VILLAGE: BENTLY CREEK
LENGTH(AH 2238 BK 2487)

EXTRACT DATE: 12/28/2024 ROADWAY MANAGEMENT SYSTEM PAGE NUMBER: 487
PRINT DATE: 12/30/2024 SLD COUNTY/SR - ANNUAL PRINT COUNTY: BRADFORD

DIR: B TOTAL LEN: 17.391 MI. DIST: 03-9 SR: 4013
LEFT MUN: RIDGEBURY T RIGHT MUN: RIDGEBURY T

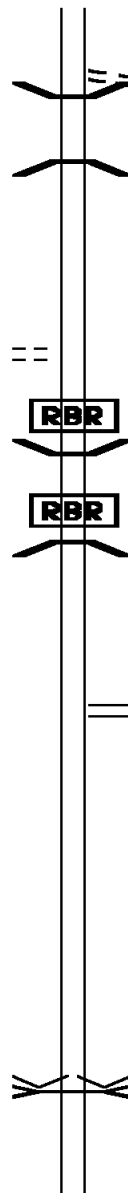
MAY HILL RD
(T685)

065229 FT

0250/1549

062731 FT

059394 FT



0260/1330 BURNETT LN
0260/1013 (T795)
BMS EN 08/4013/0260/0941
1 1 04310 0 00 0034+52
BENTLEY CREEK
0260/0941 BMSBG 08/4013/0260/0941
065229 FT 1 1 04310 0 00 0025+44
5 0260/0000 LENGTH(AH 2487 BK 2498)

0250/1523 BMS EN 08/4013/0250/1496
1 1 04310 0 00 0015+35
P3
0250/1496 MILLER RUN
BMSBG 08/4013/0250/1496

062731 FT 1 1 04310 0 00 0000+00
RIDGEBURY RD
(SR4018 SEG 0010/0000)
5 0250/0000 LENGTH(AH 2498 BK 3337)

059394 FT 2 0 08063 0 00 0596+01
VILLAGE: MIDDLETOWN
TR BENTLEY C
STRUCTURE LENGTH 11 FT
BMSID 08/4013/0240/0000
5 0240/0000 LENGTH(AH 3337 BK 2099)

EXTRACT DATE: 12/28/2024 ROADWAY MANAGEMENT SYSTEM PAGE NUMBER: 486
PRINT DATE: 12/30/2024 SLD COUNTY/SR - ANNUAL PRINT COUNTY: BRADFORD

DIR: B TOTAL LEN: 17.391 MI. DIST: 03-9 SR: 4013
LEFT MUN: RIDGEBURY T RIGHT MUN: RIDGEBURY T

	057295 FT		057295 FT 2 0 08063 0 00 0574+98 S 0230/0000 LENGTH(AH 2099 BK 2516)
TYLER HILL RD (T538)	0220/0157 054779 FT	==	054779 FT 2 0 08063 0 00 0549+78 RIDGEBURY SPRINGFIELD T S 0220/0000 LENGTH(AH 2516 BK 2951)
BIG POND RD (T864)	0210/0746	==	0210/0695 SPRINGFIELD 0210/0490 SMITHFIELD T BMS EN 08/4013/0210/0451 2 0 08063 0 00 0524+57 BENTLEY CREEK 0210/0451 BMSBG 08/4013/0210/0451 051828 FT 2 0 08063 0 00 0519+92 SMITHFIELD SPRINGFIELD T S 0210/0000 LENGTH(AH 2951 BK 2694)
	051828 FT		
	049134 FT		049134 FT 2 0 08063 0 00 0492+20 S 0200/0000 LENGTH(AH 2694 BK 2600) CRANDALL RD 0190/2200 (T690)

EXTRACT DATE: 12/28/2024 ROADWAY MANAGEMENT SYSTEM PAGE NUMBER: 485
PRINT DATE: 12/30/2024 SLD COUNTY/SR - ANNUAL PRINT COUNTY: BRADFORD

DIR: B TOTAL LEN: 17.391 MI. DIST: 03-9 SR: 4013
LEFT MUN: SPRINGFIELD T RIGHT MUN: SPRINGFIELD T

2 0 08063 0 00 0465+44 046534 FT
DUBERT RD
(T628) 0190/0000

046534 FT SPRINGFIELD
SMITHFIELD T
S 0190/0000 LENGTH(AH 2600 BK 3610)

042924 FT

042924 FT 2 0 08063 0 00 0429+81
S 0180/0000 LENGTH(AH 3610 BK 2622)

040302 FT

040302 FT 2 0 08063 0 00 0403+94
WEST BRANCH TOMJACK CRK
STRUCTURE LENGTH 12 FT
BMSID 08/4013/0170/0000
S 0170/0000 LENGTH(AH 2622 BK 2687)

037615 FT

LOCUST RD
(T653) 0160/0000

037615 FT 2 0 08063 0 00 0377+05
LOCUST RD
(T653)
S 0160/0000 LENGTH(AH 2687 BK 1866)

035749 FT

035749 FT 2 0 08063 0 00 0358+39
SPRINGFIELD RD
(SR4014 SEG 0170/0000)
S 0150/0000 LENGTH(AH 1866 BK 2878)

EXTRACT DATE: 12/28/2024 ROADWAY MANAGEMENT SYSTEM PAGE NUMBER: 484
PRINT DATE: 12/30/2024 SLD COUNTY/SR - ANNUAL PRINT COUNTY: BRADFORD

DIR: B TOTAL LEN: 17.391 MI. DIST: 03-9 SR: 4013
LEFT MUN: SMITHFIELD T RIGHT MUN: SMITHFIELD T

032871 FT

032871 FT 2 0 08063 0 00 0329+56
S 0140/0000 LENGTH(AH 2878 BK 2394)

030477 FT

030477 FT 2 0 08063 0 00 0305+55
HOBLET RD
(T623)
S 0130/0000 LENGTH(AH 2394 BK 2499)

LC FOR JUNG RD
(CONN)

0120/0235
027978 FT

JUNG RD
(T647)

0110/1595

027978 FT 2 0 08063 0 00 0280+38
S 0120/0000 LENGTH(AH 2499 BK 1993)

025985 FT

025985 FT 2 0 08063 0 00 0260+31
VILLAGE: HOBLET
S 0110/0000 LENGTH(AH 1993 BK 2050)

023935 FT

023935 FT 2 0 08063 0 00 0239+67
COLLINS RD
(T643)
S 0100/0000 LENGTH(AH 2050 BK 1777)

EXTRACT DATE: 12/28/2024 ROADWAY MANAGEMENT SYSTEM PAGE NUMBER: 483
PRINT DATE: 12/30/2024 SLD COUNTY/SR - ANNUAL PRINT COUNTY: BRADFORD

DIR: B TOTAL LEN: 17.391 MI. DIST: 03-9 SR: 4013
LEFT MUN: SMITHFIELD T RIGHT MUN: SMITHFIELD T

	022158 FT			022158 FT 2 0 08063 0 00 0221+92 S 0090/0000 LENGTH(AH 1777 BK 2695)
2 0 08063 0 00 0195+00 019463 FT MAPLE LN (T641)	0080/0000	==		019463 FT S 0080/0000 LENGTH(AH 2695 BK 2291)
RINGLER RD (T617)	0070/0438 017172 FT	==		017172 FT 2 0 08063 0 00 0171+93 S 0070/0000 LENGTH(AH 2291 BK 3082)
	014090 FT			0060/0423 ROLLING HILLS RD 014090 FT (SR4011 SEG 0010/0000) 2 0 08063 0 00 0140+90 SMITHFIELD S 0060/0000 WEST BURLINGTON T LENGTH(AH 3082 BK 2849)
	0050/1636	==		0050/1714 BMS EN 08/4013/0050/1670 2 0 08063 0 00 0129+19 WEST BRANCH TOMJACK CRK 0050/1670 BMSBG 08/4013/0050/1670
SOPER DR (T536)	011241 FT	==		011241 FT 2 0 08063 0 00 0112+40 BOURNE MILLS RD (T535)

EXTRACT DATE: 12/28/2024 ROADWAY MANAGEMENT SYSTEM PAGE NUMBER: 482
PRINT DATE: 12/30/2024 SLD COUNTY/SR - ANNUAL PRINT COUNTY: BRADFORD

DIR: B TOTAL LEN: 17.391 MI. DIST: 03-9 SR: 4013
LEFT MUN: WEST BURLINGTON T RIGHT MUN: WEST BURLINGTON T

008012 FT

008012 FT 2 0 08063 0 00 0080+15

VILLAGE: BOURNE MILLS
0040/0000 LENGTH(AH 3229 BK 2504)

005508 FT

005508 FT 2 0 08063 0 00 0055+11

0030/0000 LENGTH(AH 2504 BK 2255)

003253 FT

WEST BURLINGTON
0020/0573 BURLINGTON T
003253 FT 2 0 08063 0 00 0032+55
NC BERWICK TURNPIKE RD
0020/0000 LENGTH(AH 2255 BK 3253)
BURLINGTON
0010/3180 BURLINGTON B

000000 FT

000000 FT 2 0 08063 0 00 0000+00
NC BERWICK TP

MAIN ST
(SR0006 SEG 0370/1738)
INTER-BK BURLINGTON TP
(SR3009 SEG 0190/3071)
MFC BEGIN = D

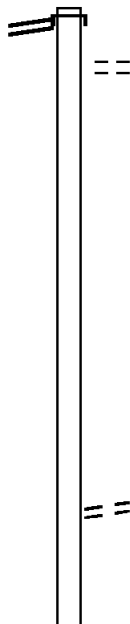
0010/0000 LENGTH(AH 3253 BK 0000)

EXTRACT DATE: 12/28/2024 ROADWAY MANAGEMENT SYSTEM PAGE NUMBER: 481
PRINT DATE: 12/30/2024 SLD COUNTY/SR - ANNUAL PRINT COUNTY: BRADFORD
DIR: B TOTAL LEN: 5.432 MI. DIST: 03-9 SR: 4012
LEFT MUN: ULSTER T RIGHT MUN: ULSTER T

MILAN RD
(SR4014 SEG 0350/0000) 028683 FT
0120/2623

026060 FT

023833 FT



028683 FT
INTER-AHD MILAN RD
0120/2623 (SR4014 SEG 0350/0000)
0120/2421 LAUREL LN
(PRDR)

026060 FT 2 0 08177 0 00 0260+30
S 0120/0000 LENGTH(AH 2623 BK 2227)

023833 FT 2 0 08177 0 00 0238+20
JENNY RD
(T667)
S 0110/0000 LENGTH(AH 2227 BK 1623)

EXTRACT DATE: 12/28/2024 ROADWAY MANAGEMENT SYSTEM PAGE NUMBER: 480
PRINT DATE: 12/30/2024 SLD COUNTY/SR - ANNUAL PRINT COUNTY: BRADFORD

DIR: B TOTAL LEN: 5.432 MI. DIST: 03-9 SR: 4012
LEFT MUN: ULSTER T RIGHT MUN: ULSTER T

022210 FT

=

0100/0075

OAK HILL RD

(T710)

022210 FT

2 0 08177 0 00 0222+49

0100/0000

LENGTH(AH 1623 BK 2645)

BUS RD

=

0090/2287

(T715)

019565 FT

019565 FT

2 0 08177 0 00 0195+25

ULSTER

SMITHFIELD T

0090/0000

LENGTH(AH 2645 BK 2027)

017538 FT

017538 FT

2 0 08177 0 00 0175+14

0080/0000

LENGTH(AH 2027 BK 2313)

015225 FT

=

0070/0211

BALSAM SWAMP RD

(T648)

015225 FT

2 0 08177 0 00 0152+20

SEARFOSS RD

(T701)

=

0070/0000

LENGTH(AH 2313 BK 3040)

012185 FT

012185 FT

2 0 08177 0 00 0121+84

0060/0000

LENGTH(AH 3040 BK 3390)

EXTRACT DATE: 12/28/2024 ROADWAY MANAGEMENT SYSTEM PAGE NUMBER: 479
PRINT DATE: 12/30/2024 SLD COUNTY/SR - ANNUAL PRINT COUNTY: BRADFORD

DIR: B TOTAL LEN: 5.432 MI. DIST: 03-9 SR: 4012
LEFT MUN: SMITHFIELD T RIGHT MUN: SMITHFIELD T

008795 FT

008795 FT 2 0 08177 0 00 0087+97
S 0050/0000 LENGTH(AH 3390 BK 2204)

006591 FT

006591 FT 2 0 08177 0 00 0065+96
REBER RD
(T696)
PEAS HILL RD
(T649)
S 0040/0000 LENGTH(AH 2204 BK 2514)

004077 FT

004077 FT 2 0 08177 0 00 0040+80
S 0030/0000 LENGTH(AH 2514 BK 2221)

001856 FT

001856 FT 2 0 08177 0 00 0018+57
S 0020/0000 LENGTH(AH 2221 BK 1856)

000000 FT

000000 FT 2 0 08177 0 00 0000+00
NC LAUREL HILL RD
MILAN RD
(SR4014 SEG 0260/0000)
INTER-BK BALLINTINE RD
(T696)
MFC BEGIN = E
S 0010/0000 LENGTH(AH 1856 BK 0000)

EXTRACT DATE: 12/28/2024 ROADWAY MANAGEMENT SYSTEM PAGE NUMBER: 478
PRINT DATE: 12/30/2024 SLD COUNTY/SR - ANNUAL PRINT COUNTY: BRADFORD

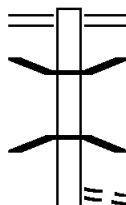
DIR: B TOTAL LEN: 3.810 MI. DIST: 03-9 SR: 4011
LEFT MUN: SMITHFIELD T RIGHT MUN: SMITHFIELD T

	020118 FT		020118 FT	
MAIN ST			INTER-AHD	CHURCH ST
(SR4014 SEG 0210/2250)	0090/1116			(SR4014 SEG 0210/2250)
VILLAGE GREEN WAY	0090/0984			PEAS HILL RD
(T709)				(T649)
	019002 FT		019002 FT	2 0 08073 0 00 0011+17
			NC CHURCH ST	
			ULSTER RD	
			(SR4001 SEG 0180/1461)	
			0090/0000	LENGTH(AH 1116 BK 2478)
	016524 FT		016524 FT	2 0 08074 0 00 0162+88
			VILLAGE: E SMITHFIELD	
			0080/0000	LENGTH(AH 2478 BK 2503)
	014021 FT		014021 FT	2 0 08074 0 00 0139+92
			0070/0000	LENGTH(AH 2503 BK 2199)
			0060/0615	ANDRUS HILL RD
HOBLET RD	0060/0395		(T622)	
(T623)	011822 FT		0060/0022	BMS EN 08/4011/0060/0000
			011822 FT	2 0 08074 0 00 0117+99
			TOMJACK CREEK	
			BMSBG 08/4011/0060/0000	
			0060/0000	LENGTH(AH 2199 BK 2382)
COLLINS RD	0050/2127			
(T643)				

DIR: B TOTAL LEN: 3.810 MI. DIST: 03-9 SR: 4011
LEFT MUN: SMITHFIELD T RIGHT MUN: SMITHFIELD T

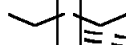
EXTRACT DATE: 12/28/2024 ROADWAY MANAGEMENT SYSTEM PAGE NUMBER: 476
PRINT DATE: 12/30/2024 SLD COUNTY/SR - ANNUAL PRINT COUNTY: BRADFORD
DIR: B TOTAL LEN: 3.330 MI. DIST: 03-9 SR: 4010
LEFT MUN: COLUMBIA T RIGHT MUN: COLUMBIA T

017584 FT



017584 FT AUSTINVILLE RD
0070/2944 (SR4016 SEG 0130/0000)
0070/2262 BMS EN 08/4010/0070/2206
2 0 08165 0 00 0168+62
SUGAR CREEK
0070/2206 BMSBG 08/4010/0070/2206
LOOKOUT RD
0070/1787 (T542)

014640 FT



014640 FT 2 0 08165 0 00 0146+30
VILLAGE: COLUMBIA X RDS
BALLARD HILL RD
(T648)
5 0070/0000 LENGTH(AH 2944 BK 2151)

012489 FT

012489 FT 2 0 08165 0 00 0124+81
5 0060/0000 LENGTH(AH 2151 BK 2681)

EXTRACT DATE: 12/28/2024 ROADWAY MANAGEMENT SYSTEM PAGE NUMBER: 475
PRINT DATE: 12/30/2024 SLD COUNTY/SR - ANNUAL PRINT COUNTY: BRADFORD

DIR: B TOTAL LEN: 3.330 MI. DIST: 03-9 SR: 4010
LEFT MUN: COLUMBIA T RIGHT MUN: COLUMBIA T

009808 FT

009808 FT 2 0 08165 0 00 0098+02
S 0050/0000 LENGTH(AH 2681 BK 2313)

007495 FT

007495 FT 2 0 08165 0 00 0074+90
S 0040/0000 LENGTH(AH 2313 BK 2425)

005070 FT

0030/0079 LC FOR BASKET RD
005070 FT (CONN)
2 0 08165 0 00 0050+67
BASKET ST
(T536)
S 0030/0000 LENGTH(AH 2425 BK 2576)
TRIB TO SUGAR CREEK
STRUCTURE LENGTH 8 FT
0020/2095 BMSID 08/4010/0020/2095

002494 FT

002494 FT 2 0 08165 0 00 0024+74
S 0020/0000 LENGTH(AH 2576 BK 2494)

000000 FT

000000 FT 2 0 08165 0 00 0000+00
NC WA TKINS HILL RD
IRON MINE RD
(SR4019 SEG 0030/0000)
INTER-BK BRADFORD ST
(T595)
MFC BEGIN = E
S 0010/0000 LENGTH(AH 2494 BK 0000)

EXTRACT DATE: 12/28/2024 ROADWAY MANAGEMENT SYSTEM PAGE NUMBER: 474
PRINT DATE: 12/30/2024 SLD COUNTY/SR - ANNUAL PRINT COUNTY: BRADFORD
DIR: B TOTAL LEN: 3.098 MI. DIST: 03-9 SR: 4009
LEFT MUN: SMITHFIELD T RIGHT MUN: SMITHFIELD T

016359 FT

016359 FT
INTER-AHD HALL HILL RD
(T711)
MAC RD
0070/2963 (SR4007 SEG 0090/0000)

013396 FT

013396 FT 2 0 08186 0 00 0133+98
0070/0000 LENGTH(AH 2963 BK 2440)

EXTRACT DATE: 12/28/2024 ROADWAY MANAGEMENT SYSTEM PAGE NUMBER: 473
PRINT DATE: 12/30/2024 SLD COUNTY/SR - ANNUAL PRINT COUNTY: BRADFORD

DIR: B TOTAL LEN: 3.098 MI. DIST: 03-9 SR: 4009
LEFT MUN: SMITHFIELD T RIGHT MUN: SMITHFIELD T

2 0 08186 0 00 0109+53 010956 FT
PLEASANT HILL RD
(T562) 0060/0000

PINEWOOD HILL RD
(T710) 0050/1138

008029 FT

005801 FT

2 0 08186 0 00 0046+55 004648 FT
BOURNE MILLS RD
(T535) 0030/0000

002383 FT

000000 FT

010956 FT

5 0060/0000 LENGTH(AH 2440 BK 2927)

5 0050/0000 LENGTH(AH 2927 BK 2228) 008029 FT 2 0 08186 0 00 0080+26

5 0040/0000 LENGTH(AH 2228 BK 1153) 005801 FT 2 0 08186 0 00 0058+00
SMITHFIELD
BURLINGTON T

5 0030/0000 LENGTH(AH 1153 BK 2265) 004648 FT

5 0020/0000 LENGTH(AH 2265 BK 2383) 002383 FT 2 0 08186 0 00 0023+87

5 0010/0000 LENGTH(AH 2383 BK 0000) 000000 FT 2 0 08186 0 00 0000+00
NC CODDING RD
MAC RD
(SR4007 SEG 0030/0000)
MFC BEGIN = E

EXTRACT DATE: 12/28/2024 ROADWAY MANAGEMENT SYSTEM PAGE NUMBER: 472
PRINT DATE: 12/30/2024 SLD COUNTY/SR - ANNUAL PRINT COUNTY: BRADFORD

DIR: B TOTAL LEN: 4.227 MI. DIST: 03-9 SR: 4008
LEFT MUN: TROY BOROUGH B RIGHT MUN: TROY BOROUGH B

ELMIRA ST 022320 FT
(SR0006 SEG 0160/2485) 0090/2329

022320 FT ELMIRA ST
0090/2329 (SR0006 SEG 0160/2485)
0090/2059 TROY BOROUGH
TROY T

019991 FT

019991 FT 2 0 08045 0 00 0200+44
S 0090/0000 LENGTH(AH 2329 BK 2808)

017183 FT

017183 FT 2 0 08045 0 00 0172+29
S 0080/0000 LENGTH(AH 2808 BK 2126)

015057 FT

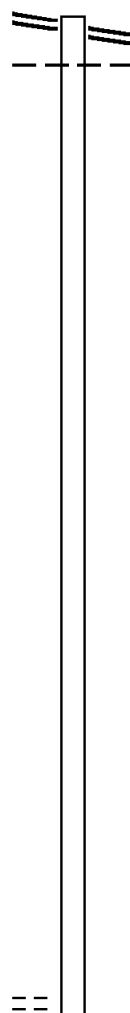
015057 FT 2 0 08045 0 00 0150+98
S 0070/0000 LENGTH(AH 2126 BK 2749)

012308 FT

012308 FT 2 0 08045 0 00 0123+42
S 0060/0000 LENGTH(AH 2749 BK 1840)

LOOKOUT RD
(T542)

0050/0897



EXTRACT DATE: 12/28/2024 ROADWAY MANAGEMENT SYSTEM PAGE NUMBER: 471
PRINT DATE: 12/30/2024 SLD COUNTY/SR - ANNUAL PRINT COUNTY: BRADFORD

DIR: B TOTAL LEN: 4.227 MI. DIST: 03-9 SR: 4008
LEFT MUN: TROY T RIGHT MUN: TROY T

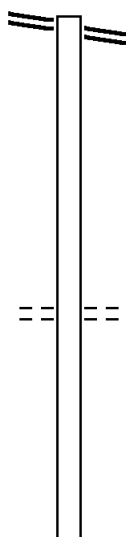
010468 FT		010468 FT	2 0 08045 0 00 0104+97
			TROY
			COLUMBIA T
		0050/0000	LENGTH(AH 1840 BK 2368)
008100 FT		0040/0018	BMS EN 08/4008/0040/0000
		008100 FT	2 0 08045 0 00 0081+35
			TR SUGAR CREEK
		0040/0000	BMSBG 08/4008/0040/0000
			LENGTH(AH 2368 BK 3080)
005020 FT		005020 FT	2 0 08045 0 00 0050+41
		0030/0000	LENGTH(AH 3080 BK 2424)
BASKET ST (T536)	0020/1022	0020/1022	TAYLOR SCHOOL RD (T537)
002596 FT		002596 FT	2 0 08045 0 00 0026+07
		0020/0000	LENGTH(AH 2424 BK 2596)
000000 FT		0010/0677	COLUMBIA SYLVANIA B
		000000 FT	2 0 08045 0 00 0000+00
			SYLVANIA RD
			(SR0006 SEG 0060/0000)
SYLVANIA RD (SR0006 SEG 0060/0000)	0010/0000	NC PORTER RD	MFC BEGIN = E
		0010/0000	LENGTH(AH 2596 BK 0000)

EXTRACT DATE: 12/28/2024 ROADWAY MANAGEMENT SYSTEM PAGE NUMBER: 470
PRINT DATE: 12/30/2024 SLD COUNTY/SR - ANNUAL PRINT COUNTY: BRADFORD
DIR: B TOTAL LEN: 5.438 MI. DIST: 03-9 SR: 4007
LEFT MUN: SMITHFIELD T RIGHT MUN: SMITHFIELD T

ULSTER RD 028714 FT
(SR4001 SEG 0140/0000) 0110/2991

025723 FT

023406 FT



028714 FT ULSTER RD
0110/2991 (SR4001 SEG 0140/0000)

025723 FT 2 0 08093 0 00 0258+01
KELLY RD
(T645)
S 0110/0000 LENGTH(AH 2991 BK 2317)

023406 FT 2 0 08093 0 00 0234+79
S 0100/0000 LENGTH(AH 2317 BK 2366)

EXTRACT DATE: 12/28/2024 ROADWAY MANAGEMENT SYSTEM PAGE NUMBER: 469
PRINT DATE: 12/30/2024 SLD COUNTY/SR - ANNUAL PRINT COUNTY: BRADFORD

DIR: B TOTAL LEN: 5.438 MI. DIST: 03-9 SR: 4007
LEFT MUN: SMITHFIELD T RIGHT MUN: SMITHFIELD T

021040 FT		021040 FT	2 0 08093 0 00 0211+08
CODDING RD			HALL HILL RD
(SR4009 SEG 0070/2963) 0090/0000	==	5 0090/0000	(T711) LENGTH(AH 2366 BK 2667)
018373 FT		018373 FT	2 0 08093 0 00 0183+50
			PA'S RD
	==	5 0080/0000	(T639) LENGTH(AH 2667 BK 2626)
015747 FT		015747 FT	2 0 08093 0 00 0157+44
			SHOTGUN HOLLOW RD
			(SR4002 SEG 0010/0000)
	-	5 0070/0000	SMITHFIELD
	==		BURLINGTON T
			LENGTH(AH 2626 BK 1539)
014208 FT		014208 FT	2 0 08093 0 00 0141+55
			KENDALL HILL RD
			(T551)
	==	5 0060/0000	LENGTH(AH 1539 BK 2761)
011447 FT		011447 FT	2 0 08093 0 00 0114+12

DIR: B TOTAL LEN: 5.438 MI.
LEFT MUN: BURLINGTON T

DIST: 03-9 SR: 4007
RIGHT MUN: BURLINGTON T

```
2 0 08093 0 00 0057+94 005793 FT
CODDING RD
(SR4009 SEG 0010/0000) 0030/0000
```

OAK GROVE RD
(TWP)

008617 FT

002166 FT

0010/1632

000000 FT

0050/0000 VILLAGE: MAC
LENGTH(AH 2761 BK 2830)

008617 FT 2 0 08093 0 00 0086+00
S 0040/0000 LENGTH(AH 2830 BK 2824)

005793 FT
S 0030/0000 LENGTH(AH 2824 BK 3627)

002166 FT 2 0 08093 0 00 0021+00
 5 0020/0000 LENGTH(AH 3627 BK 2166)
 BURLINGTON
 0010/2099 BURLINGTON B

```

000000 FT 2 0 08093 0 00 0000+00
      NC MA C RD
      (MAIN ST
      (SROO6 SEG 0380/0000)
      MFC BEGIN = E
0010/0000 LENGTH (AH 2166 BK 0000)

```

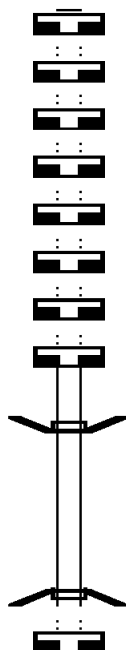
EXTRACT DATE: 12/28/2024 ROADWAY MANAGEMENT SYSTEM PAGE NUMBER: 467
PRINT DATE: 12/30/2024 SLD COUNTY/SR - ANNUAL PRINT COUNTY: BRADFORD

DIR: B TOTAL LEN: .003 MI. DIST: 03-9 SR: 4006
LEFT MUN: COLUMBIA T RIGHT MUN: COLUMBIA T

000015 FT
000015 FT
000015 FT
000015 FT
000015 FT
000015 FT
000015 FT
000015 FT
000015 FT

000000 FT

000000 FT



000015 FT
7060/0000 LENGTH(AH 2102 BK 2067)
000015 FT
7050/0000 LENGTH(AH 2067 BK 0021)
000015 FT
7044/0000 LENGTH(AH 0021 BK 0733)
000015 FT
7042/0000 LENGTH(AH 0733 BK 2547)
000015 FT
7040/0000 LENGTH(AH 2547 BK 2502)
000015 FT
7030/0000 LENGTH(AH 2502 BK 2685)
000015 FT
7020/0000 LENGTH(AH 2685 BK 0847)
000015 FT
7014/0000 LENGTH(AH 0847 BK 0015)
BMS EN 08/4006/0012/0000
INTER-AHD OLD KENNEDY RD
0012/0015 (T867)
000000 FT 2 0 08167 0 00 0001+38
NC OL D KENNEDY RD
INTER-BK OLD KENNEDY RD
(T867)
TR. TO SOUTH CREEK
BMSBG 08/4006/0012/0000
0012/0000 LENGTH(AH 0015 BK 0135)
000000 FT
7010/0000 LENGTH(AH 0135 BK 0000)

EXTRACT DATE: 12/28/2024 ROADWAY MANAGEMENT SYSTEM PAGE NUMBER: 466
PRINT DATE: 12/30/2024 SLD COUNTY/SR - ANNUAL PRINT COUNTY: BRADFORD

DIR: B TOTAL LEN: 1.338 MI. DIST: 03-9 SR: 4005
LEFT MUN: SMITHFIELD T RIGHT MUN: SMITHFIELD T

007067 FT

007067 FT ULSTER RD
0030/1502 (SR4004 SEG 0030/1795)

TRIBUTARY BROWNS CREEK
STRUCTURE LENGTH 11 FT

0030/0687 BMSID 08/4005/0030/0687

005565 FT

005565 FT 2 0 08136 0 00 0055+22
S 0030/0000 LENGTH(AH 1502 BK 3451)

002114 FT

002114 FT 2 0 08136 0 00 0021+05
S 0020/0000 LENGTH(AH 3451 BK 2114)

0010/1200 SMITHFIELD
ULSTER T

NC BROSMAN RD

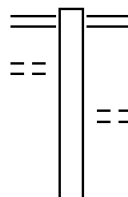
2 0 08136 0 00 0000+00 000000 FT
SACO RD
(SR4001 SEG 0080/0000) 0010/0000

000000 FT (SR4001 SEG 0080/0000)
MFC BEGIN = E
S 0010/0000 LENGTH(AH 2114 BK 0000)

EXTRACT DATE: 12/28/2024 ROADWAY MANAGEMENT SYSTEM PAGE NUMBER: 465
PRINT DATE: 12/30/2024 SLD COUNTY/SR - ANNUAL PRINT COUNTY: BRADFORD
DIR: B TOTAL LEN: 4.513 MI. DIST: 03-9 SR: 4004
LEFT MUN: ULSTER T RIGHT MUN: ULSTER T

SECOND ST
(T712)

023828 FT
0080/2825



023828 FT MAIN ST
0080/3186 (SR0220 SEG 0560/0000)
0080/2757 TOTEM ST
(T713)

EXTRACT DATE: 12/28/2024 ROADWAY MANAGEMENT SYSTEM PAGE NUMBER: 464
PRINT DATE: 12/30/2024 SLD COUNTY/SR - ANNUAL PRINT COUNTY: BRADFORD

DIR: B TOTAL LEN: 4.513 MI. DIST: 03-9 SR: 4004
LEFT MUN: ULSTER T RIGHT MUN: ULSTER T

020642 FT

020642 FT 2 0 08073 0 01 0394+57
VILLAGE: ULSTER
FOREST RD
(T665)

5 0080/0000 LENGTH(AH 3186 BK 3196)

2 0 08073 0 01 0362+68 017446 FT
BEERS RD
(T652) 0070/0000

017446 FT

5 0070/0000 LENGTH(AH 3196 BK 3203)

014243 FT

014243 FT 2 0 08073 0 01 0330+26
5 0060/0000 LENGTH(AH 3203 BK 3519)

OAK HILL RD
(T710)

0050/0698
010724 FT

010724 FT 2 0 08073 0 01 0295+07
NOBLE RD
(SR4003 SEG 0050/1901)

5 0050/0000 LENGTH(AH 3519 BK 3457)

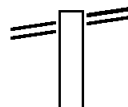
EXTRACT DATE: 12/28/2024 ROADWAY MANAGEMENT SYSTEM PAGE NUMBER: 463
PRINT DATE: 12/30/2024 SLD COUNTY/SR - ANNUAL PRINT COUNTY: BRADFORD

DIR: B TOTAL LEN: 4.513 MI. DIST: 03-9 SR: 4004
LEFT MUN: ULSTER T RIGHT MUN: ULSTER T

			0040/0821	ULSTER SMITHFIELD T
007267 FT			007267 FT	2 0 08073 0 01 0260+50
			0040/0000	LENGTH(AH 3457 BK 2173)
				BROSMAN RD
			0030/1795	(SR4005 SEG 0030/1502)
			0030/1658	BMSSEN 08/4004/0030/1625
				2 0 08073 0 00 0254+78
				BROWNS CREEK
			0030/1625	BMSBG 08/4004/0030/1625
2 0 08073 0 00 0237+76	005094 FT		005094 FT	
REBER RD				
(T650)	0030/0000		0030/0000	LENGTH(AH 2173 BK 2767)
			002327 FT	002327 FT
			0020/0000	LENGTH(AH 2767 BK 2327)
			0010/1523	BMSSEN 08/4004/0010/1501
				2 0 08073 0 00 0201+79
				TRIBUTARY BROWNS CREEK
			0010/1501	BMSBG 08/4004/0010/1501
			000000 FT	000000 FT
				2 0 08073 0 00 0186+78
				NC ULSTER RD
				ULSTER RD
				(SR4001 SEG 0120/0000)
			INTER-BK	SACO RD
				(SR4001 SEG 0120/0000)
				MFC BEGIN = D
RIGGS RD			0010/0000	0010/0000
(T560)				LENGTH(AH 2327 BK 0000)

EXTRACT DATE: 12/28/2024 ROADWAY MANAGEMENT SYSTEM PAGE NUMBER: 462
PRINT DATE: 12/30/2024 SLD COUNTY/SR - ANNUAL PRINT COUNTY: BRADFORD
DIR: B TOTAL LEN: 2.538 MI. DIST: 03-9 SR: 4003
LEFT MUN: ULSTER T RIGHT MUN: ULSTER T

ULSTER RD 013402 FT
(SR4004 SEG 0050/0000) 0050/1901



013402 FT ULSTER RD
0050/1901 (SR4004 SEG 0050/0000)

EXTRACT DATE: 12/28/2024 ROADWAY MANAGEMENT SYSTEM PAGE NUMBER: 461
PRINT DATE: 12/30/2024 SLD COUNTY/SR - ANNUAL PRINT COUNTY: BRADFORD

DIR: B TOTAL LEN: 2.538 MI. DIST: 03-9 SR: 4003
LEFT MUN: ULSTER T RIGHT MUN: ULSTER T

011501 FT

011501 FT 2 0 08192 0 00 0115+16
S 0050/0000 LENGTH(AH 1901 BK 3071)

008430 FT

008430 FT 2 0 08192 0 00 0084+30
FORREST RD
T665
= S 0040/0000 LENGTH(AH 3071 BK 3601)

004829 FT

004829 FT 2 0 08192 0 00 0048+29
S 0030/0000 LENGTH(AH 3601 BK 2320)

002509 FT

002509 FT 2 0 08192 0 00 0025+09
S 0020/0000 LENGTH(AH 2320 BK 2509)

2 0 08192 0 00 0000+00 000000 FT
SACO RD
(SR4001 SEG 0060/0000) 0010/0000

NC NOBLE RD
SACO RD
000000 FT (SR4001 SEG 0060/0000)
MFC BEGIN = E
S 0010/0000 LENGTH(AH 2509 BK 0000)

EXTRACT DATE: 12/28/2024 ROADWAY MANAGEMENT SYSTEM PAGE NUMBER: 460
PRINT DATE: 12/30/2024 SLD COUNTY/SR - ANNUAL PRINT COUNTY: BRADFORD
DIR: B TOTAL LEN: 3.157 MI. DIST: 03-9 SR: 4002
LEFT MUN: ULSTER T RIGHT MUN: ULSTER T

016667 FT

016667 FT
INTER-AHD LAKE RD
(T783)
SACO RD
0070/2769 (SR4001 SEG 0050/0000)

013898 FT

0070/0420 FARMALL LN
(PRDR)
013898 FT 2 0 08164 0 00 0139+35
NC RANCH RD
RANCH RD
(T554)
5 0070/0000 LENGTH (AH 2769 BK 2240)

011658 FT

011658 FT 2 0 08164 0 00 0117+76
ULSTER
BURLINGTON T

DIR: B TOTAL LEN: 3.157 MI.
LEFT MUN: ULSTER T

DIST: 03-9 SR: 4002
RIGHT MUN: ULSTER T

0060/0000 LENGTH(AH 2240 BK 2353)

009305 FT

0050/0060 BMSN 08/4002/0050/0000
009305 FT 2 0 08164 0 00 0093+39
BROWNS CREEK

0050/0000 LENGTH(AH 2353 BK 1796)

007509 FT

007509 FT 2 0 08164 0 00 0075+35
S 0040/0000 LENGTH(AH 1796 BK 2699)

BURLINGTON
SMITHFIELD T

0030/0985

2 0 08164 0 00 0048+22 004810 FT
EVERGREEN RD
(T560) 0030/000

004810 FT

0030/0000 LENGTH(AH 2699 BK 2314)

002496 FT

002496 FT 2 0 08164 0 00 0025+02
0020/0000 LENGTH(AH 2314 BK 2496)

000000 FT

000000 FT 2 0 08164 0 00 0000+00
NC SHOTGUN HOLLOW RD

```
MAC RD
(SR4007 SEG 0070/0000)
MFC BEGIN = E
0010/0000 LENGTH(AH 2496 BK 0000)
```

EXTRACT DATE: 12/28/2024 ROADWAY MANAGEMENT SYSTEM PAGE NUMBER: 458
PRINT DATE: 12/30/2024 SLD COUNTY/SR - ANNUAL PRINT COUNTY: BRADFORD

DIR: B TOTAL LEN: 8.437 MI. DIST: 03-9 SR: 4001
LEFT MUN: SMITHFIELD T RIGHT MUN: SMITHFIELD T

ROLLING HILLS RD 044545 FT
(SR4011 SEG 0090/0000) 0180/1461

043084 FT

040940 FT

038438 FT

035273 FT

ANDRUS HILL RD
(T622)

0140/1759

044545 FT CHURCH ST
0180/1461 (SR4011 SEG 0090/0000)

0180/0013 BMS EN 08/4001/0180/0000
043084 FT 2 0 08073 0 00 0025+77
SEELEY CREEK
BMSBG 08/4001/0180/0000
S 0180/0000 LENGTH(AH 1461 BK 2144)

040940 FT 2 0 08073 0 00 0047+77
VILLAGE: SMITHFIELD
S 0170/0000 LENGTH(AH 2144 BK 2502)

038438 FT 2 0 08073 0 00 0073+44
S 0160/0000 LENGTH(AH 2502 BK 3165)

035273 FT 2 0 08073 0 00 0105+91
S 0150/0000 LENGTH(AH 3165 BK 2289)

0140/1328 LUMBER MILL RD
(T700)
0140/1236 BRIDAL PATH RD
(T621)

EXTRACT DATE: 12/28/2024 ROADWAY MANAGEMENT SYSTEM PAGE NUMBER: 457
PRINT DATE: 12/30/2024 SLD COUNTY/SR - ANNUAL PRINT COUNTY: BRADFORD

DIR: B TOTAL LEN: 8.437 MI. DIST: 03-9 SR: 4001
LEFT MUN: SMITHFIELD T RIGHT MUN: SMITHFIELD T

2 0 08073 0 00 0129+39 032984 FT
MAC RD
(SR4007 SEG 0110/2991) 0140/0000

032984 FT

5 0140/0000 LENGTH(AH 2289 BK 2302)

030682 FT

5 030682 FT 2 0 08073 0 00 0152+38
5 0130/0000 LENGTH(AH 2302 BK 3444)

KELLY RD
(T645)

0120/1570

027238 FT

027238 FT 2 0 08073 0 00 0186+78
RIGGS RD

(T560)

NC ULSTER RD

ULSTER RD

(SR4004 SEG 0010/0000)

5 0120/0000 LENGTH(AH 3444 BK 2235)

EVERGREEN RD
(T561)

0110/1007

MAYBERRY RD
(T561)

0110/0214
025003 FT

025003 FT 2 0 08075 0 00 0023+03

5 0110/0000 VILLAGE: RIGGS
LENGTH(AH 2235 BK 2561)

022442 FT

022442 FT 2 0 08075 0 00 0049+42

DIR: B TOTAL LEN: 8.437 MI.
LEFT MUN: SMITHFIELD T

DIST: 03-9 SR: 4001
RIGHT MUN: SMITHFIELD T

0100/0000 LENGTH(AH 2561 BK 2756)

0 1 9 6 8 6 F T

```

019686 FT 2 0 08075 0 00 0077+82
TRIBUTARY BROWNS CREEK
STRUCTURE LENGTH 35 FT
BMSID 08/4 001/0090/0000
0090/0000 LENGTH (AH 2756 BK 2903)

```

0080/1799 BMSBN 08/4001/0080/1764
2 0 08075 0 00 0088+15
BROWNS CREEK
0080/1764 BMSBG 08/4001/0080/1764

0 1 6 7 8 3 F T

```

016783 FT 2 0 08075 0 00 0106+25
BROS MAN RD
(SR4005 SEG 0010/0000)
(SMITHFIELD
ULSTER T
0080/0000 LENGTH (AH 2903 BK 2219)

```

SMITHFIELD
ULSTER T

0070/1260

0 1 4 5 6 4 F T

014564 FT 2 0 08075 0 00 0128+70
0070/0000 LENGTH(AH 2219 BK 2063)

0 1 2 5 0 1 F T

```

012501 FT 2 0 08075 0 00 0149+57
          NOBLE RD
          (SR4003 SEG 0010/0000)
5 0060/0000 LENGTH(AH 2063 BK 1867)

```


EXTRACT DATE: 12/28/2024 ROADWAY MANAGEMENT SYSTEM PAGE NUMBER: 455
PRINT DATE: 12/30/2024 SLD COUNTY/SR - ANNUAL PRINT COUNTY: BRADFORD

DIR: B TOTAL LEN: 8.437 MI. DIST: 03-9 SR: 4001
LEFT MUN: ULSTER T RIGHT MUN: ULSTER T

COVERED BRIDGE RD (SR4002 SEG 0070/2769)	010634 FT 0050/0000	==	010634 FT 2 0 08075 0 00 0169+20 LAKE RD (T783) 5 0050/0000 LENGTH(AH 1867 BK 2626)
	008008 FT	< >	008008 FT 2 0 08075 0 00 0195+30 VILLAGE: SACO 5 0040/0000 LENGTH(AH 2626 BK 2498)
	005510 FT		005510 FT 2 0 08075 0 00 0220+13 5 0030/0000 LENGTH(AH 2498 BK 2260)
	003250 FT	- -	003250 FT 2 0 08075 0 00 0242+60 ULSTER 5 0020/0000 NORTH TOWANDA T LENGTH(AH 2260 BK 3250)
2 0 08075 0 00 0275+05 GRAND ARMY OF REPUBLIC (SR0006 SEG 0490/1277)	000000 FT 0010/0000	==	NC SACO RD 000000 FT GRAND ARMY OF REPUBLIC (SR0006 SEG 0490/1277) MFC BEGIN = D 5 0010/0000 LENGTH(AH 3250 BK 0000)

EXTRACT DATE: 12/28/2024 ROADWAY MANAGEMENT SYSTEM PAGE NUMBER: 454
 PRINT DATE: 12/30/2024 SLD COUNTY/SR - ANNUAL PRINT COUNTY: BRADFORD
 DIR: B TOTAL LEN: 1.856 MI. DIST: 03-9 SR: 3038
 LEFT MUN: SYLVANIA B RIGHT MUN: SYLVANIA B

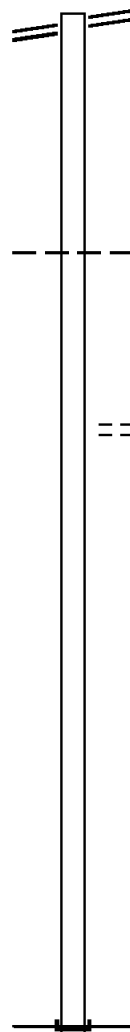
SYLVANIA RD
 (SR0006 SEG 0040/0000) 009802 FT
 0040/2299

007503 FT

005750 FT

002531 FT

000000 FT



009802 FT SYLVANIA RD
 0040/2299 (SR0006 SEG 0040/0000)

007503 FT 2 0 08024 0 00 0075+22
 0040/0000 LENGTH(AH 2299 BK 1753)
 SYLVANIA
 0030/1209 COLUMBIA T

005750 FT 2 0 08024 0 00 0057+72
 PAINTER LICK LN
 (T526)
 0030/0000 LENGTH(AH 1753 BK 3219)

002531 FT 2 0 08024 0 00 0025+41
 0020/0000 LENGTH(AH 3219 BK 2531)

000000 FT 2 0 08024 0 00 0000+00
 NC OLD STATE RD
 INTER-BK OLD STATE RD
 (SR2022 SEG 0360/1740)
 MFC BEGIN = E
 BK-TIOGA (58)
 0010/0000 LENGTH(AH 2531 BK 0000)

EXTRACT DATE: 12/28/2024 ROADWAY MANAGEMENT SYSTEM PAGE NUMBER: 453
PRINT DATE: 12/30/2024 SLD COUNTY/SR - ANNUAL PRINT COUNTY: BRADFORD

DIR: B TOTAL LEN: 1.511 MI. DIST: 03-9 SR: 3036
LEFT MUN: TROY T RIGHT MUN: TROY T

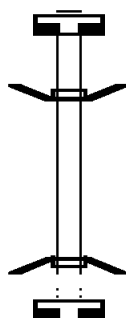
007978 FT		007978 FT MUDCREEK RD 0040/1115 (SR3034 SEG 0050/0000)
006863 FT		006863 FT 2 0 08129 0 01 0070+28 S 0040/0000 LENGTH(AH 1115 BK 2263)
2 0 08129 0 01 0047+65 004600 FT ORCHARD HILL RD (T547)	== ==	004600 FT AL SCOTT RD (T551) S 0030/0000 LENGTH(AH 2263 BK 3345)
001255 FT		001255 FT 2 0 08129 0 01 0012+45 S 0020/0000 LENGTH(AH 3345 BK 1255)
000000 FT		0010/0310 BMS EN 08/3036/0010/0284 2 0 08129 0 00 0002+84 SOUTH FORK SUGAR CREEK 0010/0284 BMSBG 08/3036/0010/0284 000000 FT 2 0 08129 0 00 0000+00 NC BEAVERDALE RD SR 0014 SH (SR0014 SEG 0320/1027) MFC BEGIN = E S 0010/0000 LENGTH(AH 1255 BK 0000)

EXTRACT DATE: 12/28/2024 ROADWAY MANAGEMENT SYSTEM PAGE NUMBER: 452
 PRINT DATE: 12/30/2024 SLD COUNTY/SR - ANNUAL PRINT COUNTY: BRADFORD
 DIR: B TOTAL LEN: .016 MI. DIST: 03-9 SR: 3035
 LEFT MUN: WEST BURLINGTON T RIGHT MUN: WEST BURLINGTON T

000085 FT

000000 FT

000000 FT



000085 FT
 7012/0000 LENGTH(AH 0877 BK 0085)
 BMSBN 08/3035/0010/0000
 INTER-AHD CARMAN CROSS RD
 0010/0085 (T885)
 000000 FT 2 0 08185 0 00 0000+37
 NC CA CARMAN CROSS RD
 INTER-BK CARMAN CROSS RD
 (T885)
 SUGAR CREEK
 BMSBG 08/3035/0010/0000
 0010/0000 LENGTH(AH 0085 BK 0039)
 000000 FT
 7010/0000 LENGTH(AH 0039 BK 0000)

EXTRACT DATE: 12/28/2024 ROADWAY MANAGEMENT SYSTEM PAGE NUMBER: 451
PRINT DATE: 12/30/2024 SLD COUNTY/SR - ANNUAL PRINT COUNTY: BRADFORD
DIR: B TOTAL LEN: 3.509 MI. DIST: 03-9 SR: 3034
LEFT MUN: TROY T RIGHT MUN: TROY T

DICKERSON ST
(T530)

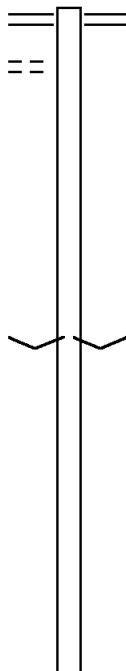
018525 FT

0080/0738

017221 FT

014851 FT

012625 FT



018525 FT GRAND ARMY OF REPUBLIC
0080/1304 (SR0006 SEG 0230/0000)

017221 FT 2 0 08044 0 00 0171+44
S 0080/0000 LENGTH(AH 1304 BK 2370)

014851 FT 2 0 08044 0 00 0147+99
VILLAGE: EAST TROY
S 0070/0000 LENGTH(AH 2370 BK 2226)

012625 FT 2 0 08044 0 00 0125+96
S 0060/0000 LENGTH(AH 2226 BK 2678)

EXTRACT DATE: 12/28/2024 ROADWAY MANAGEMENT SYSTEM PAGE NUMBER: 450
PRINT DATE: 12/30/2024 SLD COUNTY/SR - ANNUAL PRINT COUNTY: BRADFORD

DIR: B TOTAL LEN: 3.509 MI. DIST: 03-9 SR: 3034
LEFT MUN: TROY T RIGHT MUN: TROY T

2 0 08044 0 00 0099+45 009947 FT
BEAVERDALE RD
(SR3036 SEG 0040/1115) 0050/0000

007605 FT

005326 FT

ORCHARD HILL RD
(T547)

002345 FT

0010/1795

000000 FT

009947 FT

5 0050/0000 LENGTH(AH 2678 BK 2342)

0040/1156 SMITH HILL RD
(T337)

5 007605 FT 2 0 08044 0 00 0075+79
0040/0000 LENGTH(AH 2342 BK 2279)

005326 FT 2 0 08044 0 00 0052+60
MC GLEN RD
(T338)

5 0030/0000 LENGTH(AH 2279 BK 2981)

0020/1925 LC FOR HOLLISTER DR
(CONN)
0020/1690 HOLLISTER DR
(T528)

5 002345 FT 2 0 08044 0 00 0023+51
0020/0000 LENGTH(AH 2981 BK 2345)

0010/1000 BMS EN 08/3034/0010/0973
2 0 08044 0 00 0009+72
0010/0973 SOUTH FORK SUGAR CREEK
BMS BG 08/3034/0010/0973

000000 FT 2 0 08044 0 00 0000+00
NC MUD CREEK RD
SR 0014 SH
(SR0014 SEG 0300/0255)
MFC BEGIN = E

5 0010/0000 LENGTH(AH 2345 BK 0000)

EXTRACT DATE: 12/28/2024 ROADWAY MANAGEMENT SYSTEM PAGE NUMBER: 449
PRINT DATE: 12/30/2024 SLD COUNTY/SR - ANNUAL PRINT COUNTY: BRADFORD
DIR: B TOTAL LEN: 3.101 MI. DIST: 03-9 SR: 3033
LEFT MUN: COLUMBIA T RIGHT MUN: COLUMBIA T

GRAND ARMY OF THE REP H016373 FT
(SR0006 SEG 0080/1100) 0070/3588

012785 FT

2 0 08170 0 00 0108+00 010699 FT
EVERTS DR
(T519) 0060/0000

016373 FT GRAND ARMY OF THE REP H
0070/3588 (SR0006 SEG 0080/1100)

0070/2631 COLUMBIA
TROY T

0070/0032 LC FOR TERREL RD
012785 FT (CONN)
S 0070/0000 LENGTH(AH 3588 BK 2086)
TERREL RD
0060/2031 (T521)

010699 FT
S 0060/0000 LENGTH(AH 2086 BK 2239)

DIR: B MUN: TROY T TOTAL LEN: 3.101 MI. DIST: 03-9 SR: 3033
LEFT MUN: TROY T RIGHT MUN: TROY T

EXTRACT DATE: 12/28/2024 ROADWAY MANAGEMENT SYSTEM PAGE NUMBER: 447
PRINT DATE: 12/30/2024 SLD COUNTY/SR - ANNUAL PRINT COUNTY: BRADFORD


DIR: B TOTAL LEN: 3.065 MI. DIST: 03-9 SR: 3032
LEFT MUN: TROY T RIGHT MUN: TROY T

PROSPECT ST
(TWP)

016181 FT

0070/2835

2 0 08039 0 00 0333+25 012825 FT
FARMERS VALLEY RD
(SR3033 SEG 0010/0000) 0070/0000



016181 FT
INTER-AHD

EUREKA DR
(TWP)
CANTON ST
(SR0014 SEG 0340/0000)

0070/2160 BMS EN 08/3032/0070/2141
2 0 08039 0 00 0354+68
FALL BROOK
0070/2141 BMSBG 08/3032/0070/2141

0070/0050 BMS EN 08/3032/0070/0039
2 0 08039 0 00 0333+61
TRIBUTARY FALL BROOK
0070/0039 BMSBG 08/3032/0070/0039
012825 FT

5 0070/0000 LENGTH(AH 3356 BK 3316)

EXTRACT DATE: 12/28/2024 ROADWAY MANAGEMENT SYSTEM PAGE NUMBER: 446
PRINT DATE: 12/30/2024 SLD COUNTY/SR - ANNUAL PRINT COUNTY: BRADFORD

DIR: B TOTAL LEN: 3.065 MI. DIST: 03-9 SR: 3032
LEFT MUN: TROY T RIGHT MUN: TROY T

009509 FT

009509 FT 2 0 08039 0 00 0299+97
S 0060/0000 LENGTH(AH 3316 BK 1030)
0050/0460 BMS EN 08/3032/0050/0445
2 0 08039 0 00 0294+22
FALL BROOK

008479 FT

0050/0445 BMSBG 08/3032/0050/0445
008479 FT 2 0 08039 0 00 0289+63
S 0050/0000 LENGTH(AH 1030 BK 1935)

006544 FT

006544 FT 2 0 08039 0 00 0270+21
S 0040/0000 LENGTH(AH 1935 BK 1919)

004625 FT

004625 FT 2 0 08039 0 00 0250+95
S 0030/0000 LENGTH(AH 1919 BK 2336)
















002289 FT

002289 FT 2 0 08039 0 00 0227+50
S 0020/0000 LENGTH(AH 2336 BK 2289)

000000 FT

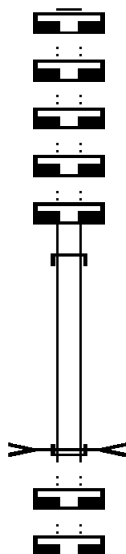
000000 FT 2 0 08039 0 00 0204+52
NC FALLBROOK RD
INTER-BK FALLBROOK RD
(T839)
MFC BEGIN = D
S 0010/0000 LENGTH(AH 2289 BK 0000)

EXTRACT DATE: 12/28/2024 ROADWAY MANAGEMENT SYSTEM PAGE NUMBER: 445
PRINT DATE: 12/30/2024 SLD COUNTY/SR - ANNUAL PRINT COUNTY: BRADFORD
DIR: B TOTAL LEN: .000 MI. DIST: 03-9 SR: 3031
LEFT MUN: CANTON T RIGHT MUN: CANTON T

000000	FT		000000	FT	
000000	FT		7080/0000	LENGTH(AH 3337 BK 2399)	
000000	FT		000000	FT	
000000	FT		7070/0000	LENGTH(AH 2399 BK 2231)	
000000	FT		000000	FT	
000000	FT		7060/0000	LENGTH(AH 2231 BK 2205)	
000000	FT		000000	FT	
000000	FT		7050/0000	LENGTH(AH 2205 BK 2703)	
000000	FT		000000	FT	
000000	FT		7040/0000	LENGTH(AH 2703 BK 3558)	
000000	FT		000000	FT	
000000	FT		7030/0000	LENGTH(AH 3558 BK 2531)	
000000	FT		000000	FT	
000000	FT		7020/0000	LENGTH(AH 2531 BK 3753)	
000000	FT		000000	FT	
			7010/0000	LENGTH(AH 3753 BK 0000)	

EXTRACT DATE: 12/28/2024 ROADWAY MANAGEMENT SYSTEM PAGE NUMBER: 444
 PRINT DATE: 12/30/2024 SLD COUNTY/SR - ANNUAL PRINT COUNTY: BRADFORD
 DIR: B TOTAL LEN: .002 MI. DIST: 03-9 SR: 3030
 LEFT MUN: CANTON T RIGHT MUN: CANTON T

000010 FT
 000010 FT
 000010 FT
 000010 FT
 000010 FT
 000000 FT



000000 FT
 000000 FT

000010 FT
 7050/0000 LENGTH(AH 0952 BK 0027)
 000010 FT
 7042/0000 LENGTH(AH 0027 BK 2835)
 000010 FT
 7040/0000 LENGTH(AH 2835 BK 2686)
 000010 FT
 7030/0000 LENGTH(AH 2686 BK 1714)
 000010 FT
 7024/0000 LENGTH(AH 1714 BK 0010)
 INTER-AHD SEELEY RD
 0022/0010 (T858)
 000000 FT 2 0 08158 0 00 0042+22
 NC SE ELEY FARM RD
 TRIBUTARY TO ALBA CREEK
 STRUCTURE LENGTH 10 FT
 BMSID 08/3030/0022/0000
 SEELEY RD
 (T858)
 INTER-BK
 0022/0000 LENGTH(AH 0010 BK 0853)
 000000 FT
 7020/0000 LENGTH(AH 0853 BK 3381)
 000000 FT
 7010/0000 LENGTH(AH 3381 BK 0000)

EXTRACT DATE: 12/28/2024 ROADWAY MANAGEMENT SYSTEM PAGE NUMBER: 443
 PRINT DATE: 12/30/2024 SLD COUNTY/SR - ANNUAL PRINT COUNTY: BRADFORD
 DIR: B TOTAL LEN: .022 MI. DIST: 03-9 SR: 3029
 LEFT MUN: TROY T RIGHT MUN: TROY T

000117 FT

000084 FT

000084 FT

000084 FT

000084 FT

000084 FT

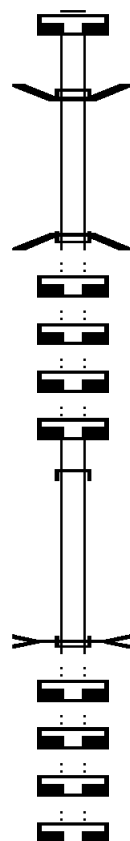
000074 FT

000074 FT

000074 FT

000074 FT

000074 FT



000117 FT
7104/0000

INTER-AHD
0100/0033
000084 FT
INTER-BK

0100/0000
000084 FT
7100/0000
000084 FT
7090/0000
000084 FT
7080/0000
000084 FT
7072/0000
INTER-AHD
0070/0010
000074 FT

INTER-BK

0070/0000
000074 FT
7060/0000
000074 FT
7052/0000
000074 FT
7050/0000
000074 FT
7040/0000

LENGTH(AH 0610 BK 0033)
 BMS EN 08/3029/0100/0000
 GULF RD
 (T829)
 2 0 08044 0 00 0190+80
 GULF RD
 (T829)
 MUD CREEK
 BMS BG 08/3029/0100/0000
 LENGTH(AH 0033 BK 0462)
 LENGTH(AH 0462 BK 1975)
 LENGTH(AH 1975 BK 3000)
 LENGTH(AH 3000 BK 2300)
 LENGTH(AH 2300 BK 0010)
 GULF RD
 (T829)
 2 0 08044 0 00 0267+96
 TRIBUTARY SUGAR CREEK
 STRUCTURE LENGTH 10 FT
 BMS ID 08/3029/0070/0000
 GULF RD
 (T829)
 LENGTH(AH 0010 BK 3012)
 LENGTH(AH 3012 BK 1174)
 LENGTH(AH 1174 BK 1676)
 LENGTH(AH 1676 BK 2700)
 LENGTH(AH 2700 BK 1750)

EXTRACT DATE: 12/28/2024 ROADWAY MANAGEMENT SYSTEM PAGE NUMBER: 442
PRINT DATE: 12/30/2024 SLD COUNTY/SR - ANNUAL PRINT COUNTY: BRADFORD

DIR: B TOTAL LEN: .022 MI. DIST: 03-9 SR: 3029
LEFT MUN: GRANVILLE T RIGHT MUN: GRANVILLE T

000074 FT

000063 FT

000063 FT

000063 FT

000046 FT

000046 FT

000024 FT

000024 FT

000000 FT

000000 FT

000074 FT

7034/0000 LENGTH(AH 1750 BK 0011)
INTER-AHD GULF RD
(T829)

0030/0011 GRANVILLE T
000063 FT 2 0 08044 0 01 0373+35
NC GULF RD
INTER-BK GULF RD
(T829)

5 0030/0000 LENGTH(AH 0011 BK 0688)

000063 FT
7030/0000 LENGTH(AH 0688 BK 3465)

000063 FT
7020/0000 LENGTH(AH 3465 BK 0017)
BMSBG 08/3029/0018/0000

INTER-AHD HAT SHOP RD
0018/0017 (T828)
000046 FT 2 0 08044 0 01 0414+30
INTER-BK HAT SHOP RD
(T828)

5 0018/0000 LENGTH(AH 0017 BK 0603)

000046 FT
7016/0000 LENGTH(AH 0603 BK 0022)
BMSBG 08/3029/0014/0000

INTER-AHD HAT SHOP RD
0014/0022 (T828)
000024 FT 2 0 08044 0 01 0421+18
NC HAT SHOP RD

INTER-BK HAT SHOP RD
(T828)
GULF CREEK
BMSBG 08/3029/0014/0000

5 0014/0000 LENGTH(AH 0022 BK 0823)

000024 FT
7012/0000 LENGTH(AH 0823 BK 0024)
BMSBG 08/3029/0010/0000

INTER-AHD CALKINS RD
0010/0024 (T326)
000000 FT 2 0 08044 0 01 0429+58
NC CALKINS RD

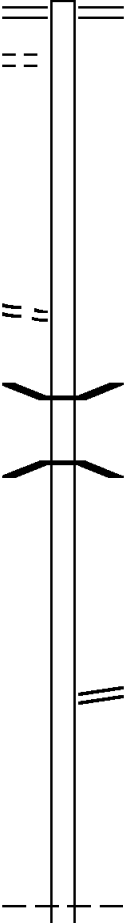
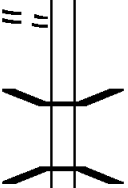
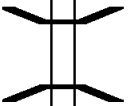
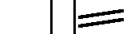

INTER-BK CALKINS RD
(T326)
GULF CREEK
BMSBG 08/3029/0010/0000

5 0010/0000 LENGTH(AH 0024 BK 0122)

000000 FT
7008/0000 LENGTH(AH 0122 BK 0000)

EXTRACT DATE: 12/28/2024 ROADWAY MANAGEMENT SYSTEM PAGE NUMBER: 441
PRINT DATE: 12/30/2024 SLD COUNTY/SR - ANNUAL PRINT COUNTY: BRADFORD

DIR: B TOTAL LEN: 3.701 MI. DIST: 03-9 SR: 3028
LEFT MUN: GRANVILLE T RIGHT MUN: GRANVILLE T

HIGH BRIDGE RD (T358)	019540 FT 0070/2831		019540 FT SR 0514 SH 0070/3171 (SR0514 SEG 0050/0216)
2 0 08043 0 00 0030+00 HIGH BRIDGE RD (T358)	016369 FT 0070/0000		016369 FT [S] 0070/0000 LENGTH(AH 3171 BK 3057)
			0060/1859 BMS EN 08/3028/0060/1839 2 0 08043 0 00 0018+62 TRIB NO BR TOWANDA CRK 0060/1839 BMS BG 08/3028/0060/1839
	013312 FT		013312 FT 2 0 08043 0 00 0000+00 WINDFALL RD (SR3021 SEG 0080/3892) NC COWLEY RD [S] 0060/0000 LENGTH(AH 3057 BK 3321)
			0050/0717 GRANVILLE CANTON T

EXTRACT DATE: 12/28/2024 ROADWAY MANAGEMENT SYSTEM PAGE NUMBER: 440
PRINT DATE: 12/30/2024 SLD COUNTY/SR - ANNUAL PRINT COUNTY: BRADFORD

DIR: B TOTAL LEN: 3.701 MI. DIST: 03-9 SR: 3028
LEFT MUN: GRANVILLE T RIGHT MUN: GRANVILLE T

	009991 FT			009991 FT 2 0 08041 0 00 0099+97
				5 0050/0000 LENGTH(AH 3321 BK 1470)
		==		0040/0855 DRESTE RD (T323)
	008521 FT			008521 FT 2 0 08041 0 00 0085+45
				5 0040/0000 LENGTH(AH 1470 BK 2506)
KELLEY RD (T302)	0030/1577	==		
	006015 FT			006015 FT 2 0 08041 0 00 0060+36
				5 0030/0000 LENGTH(AH 2506 BK 3066)
		==		0020/0489 AYRES RD (T328)
		--		CANTON
	002949 FT			0020/0459 ALBA BOROUGH B
				5 002949 FT 2 0 08041 0 00 0029+58
				0020/0000 LENGTH(AH 3066 BK 2949)
				0010/1447 BMS EN 08/3028/0010/1467
				2 0 08041 0 00 0000+00
				TRIBUTARY TOWANDA CREEK
				0010/1437 BMSBG 08/3028/0010/1467
CEMETERY ST (BORO)	0010/0669	==		MINNEQUA MAIN RD (SR3027 SEG 0100/2170)
	000000 FT			000000 FT 2 0 08041 0 00 0000+00
				NC WINDFALL RD
				MAIN ST
				(SR0014 SEG 0210/0000)
				MFC BEGIN = D
				5 0010/0000 LENGTH(AH 2949 BK 0000)

EXTRACT DATE: 12/28/2024 ROADWAY MANAGEMENT SYSTEM PAGE NUMBER: 439
PRINT DATE: 12/30/2024 SLD COUNTY/SR - ANNUAL PRINT COUNTY: BRADFORD
DIR: B TOTAL LEN: 4.728 MI. DIST: 03-9 SR: 3027
LEFT MUN: ALBA BOROUGH B RIGHT MUN: ALBA BOROUGH B

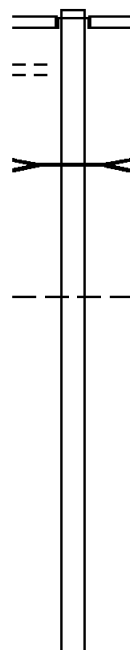
SISTER ST
(BORO)

024966 FT

0100/1799

022796 FT

019972 FT



024966 FT

INTER-AHD CEMETERY ST
(BORO)

0100/2170 WINDFALL RD
(SR3028 SEG 0010/0669)

NC MINNEQUA MAIN ST

0100/0931 UNT TO ALBA CREEK
STRUCTURE LENGTH 12 FT
BMSID 08/3027/0100/0931

022796 FT 2 0 08040 0 00 0228+01

ALBA BOROUGH
CANTON T
S 0100/0000 LENGTH(AH 2170 BK 2824)

019972 FT 2 0 08040 0 00 0199+93
S 0090/0000 LENGTH(AH 2824 BK 2714)

EXTRACT DATE: 12/28/2024 ROADWAY MANAGEMENT SYSTEM PAGE NUMBER: 438
PRINT DATE: 12/30/2024 SLD COUNTY/SR - ANNUAL PRINT COUNTY: BRADFORD

DIR: B TOTAL LEN: 4.728 MI. DIST: 03-9 SR: 3027
LEFT MUN: CANTON T RIGHT MUN: CANTON T

2 0 08040 0 00 0172+95 017258 FT
MCMURRAY RD
(T326) 0080/0000

== ==

017258 FT SEELEY RD
(T858)
S 0080/0000 LENGTH(AH 2714 BK 1919)

0070/1077 BMSSEN 08/3027/0070/1056
2 0 08040 0 00 0153+54

0070/1056 ALBA CREEK
BMSBG 08/3027/0070/1056

015339 FT

015339 FT 2 0 08040 0 00 0153+54
S 0070/0000 LENGTH(AH 1919 BK 2868)
MCFADDEN RD

0060/2460 (T823)
LC FOR MCFADDEN RD
0060/2364 (CONN)

012471 FT

012471 FT 2 0 08040 0 00 0124+89
S 0060/0000 LENGTH(AH 2868 BK 3269)

0050/2356 THUNDER LN
(PRDR)

BUCHANAN RD
(T324)

0050/1199

== ==

0050/1197 VANDYKE RD
(T321)

0050/0380 BMSSEN 08/3027/0050/0367
2 0 08040 0 00 0095+90
TRIBUTARY TO ALBA CREEK

009202 FT

0050/0367 BMSBG 08/3027/0050/0367
009202 FT 2 0 08040 0 00 0091+00
VANDYKE RD
(T321)

S 0050/0000 LENGTH(AH 3269 BK 3616)

EXTRACT DATE: 12/28/2024 ROADWAY MANAGEMENT SYSTEM PAGE NUMBER: 437
PRINT DATE: 12/30/2024 SLD COUNTY/SR - ANNUAL PRINT COUNTY: BRADFORD

DIR: B TOTAL LEN: 4.728 MI. DIST: 03-9 SR: 3027
LEFT MUN: CANTON T RIGHT MUN: CANTON T

2 0 08040 0 00 0055+00 005586 FT
NORTH ST
(T314) 0040/0000

003779 FT

MCINTOSH LN
(BORO)

0020/0909

001287 FT

000000 FT

0040/1727 GROUSE FLATS LN
(PRDR)

005586 FT

5 0040/0000 LENGTH(AH 3616 BK 1807)

003779 FT 2 0 08040 0 00 0037+77
5 0030/0000 LENGTH(AH 1807 BK 2492)
NC MI NNEQUA MAIN RD

0020/2380 CANTON
CANTON B

0020/0960 BMS EN 08/3027/0020/0931
2 0 08040 0 00 0022+42
MILL CREEK

0020/0931 BMSBG 08/3027/0020/0931

0020/0440 CARSON ST
(BORO)
MFC BEGIN = E
001287 FT 2 0 08040 0 00 0012+93
TIOGA ST
(BORO)
5 0020/0000 LENGTH(AH 2492 BK 1287)
UNION ST
(BORO)
0010/0940 (BORO)

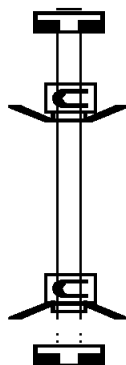
0010/0313 WRIGHTS LN
(BORO)
000000 FT 2 0 08040 0 00 0000+00
NC CENTER ST
MAIN ST
(SR0414 SEG 0020/0340)
INTER-BK CENTER ST
(BORO)
MFC BEGIN = D
5 0010/0000 LENGTH(AH 1287 BK 0000)

EXTRACT DATE: 12/28/2024 ROADWAY MANAGEMENT SYSTEM PAGE NUMBER: 436
 PRINT DATE: 12/30/2024 SLD COUNTY/SR - ANNUAL PRINT COUNTY: BRADFORD
 DIR: B TOTAL LEN: .003 MI. DIST: 03-9 SR: 3026
 LEFT MUN: BURLINGTON T RIGHT MUN: BURLINGTON T

000016 FT

000000 FT

000000 FT



000016 FT
 7020/0000 LENGTH(AH 0100 BK 0016)
 INTER-AHD BMSBN 08/3026/0010/0000
 HANKS RD
 (T884)
 0010/0016
 000000 FT 2 0 08184 0 00 0172+80
 NC HANKS RD
 INTER-BK HANKS RD
 (T884)
 BRIDGE CLOSED
 TRIBUTARY SUGAR CREEK
 BMSBG 08/3026/0010/0000
 0010/0000 LENGTH(AH 0016 BK 0100)
 000000 FT
 7010/0000 LENGTH(AH 0100 BK 0000)

EXTRACT DATE: 12/28/2024 ROADWAY MANAGEMENT SYSTEM PAGE NUMBER: 435
 PRINT DATE: 12/30/2024 SLD COUNTY/SR - ANNUAL PRINT COUNTY: BRADFORD
 DIR: B TOTAL LEN: .000 MI. DIST: 03-9 SR: 3025
 LEFT MUN: BURLINGTON T RIGHT MUN: BURLINGTON T

000000 FT
 000000 FT
 000000 FT



000000 FT
 7020/0000 LENGTH(AH 0100 BK 0018)
 000000 FT
 7012/0000 LENGTH(AH 0018 BK 0100)
 000000 FT
 7010/0000 LENGTH(AH 0100 BK 0000)

EXTRACT DATE: 12/28/2024 ROADWAY MANAGEMENT SYSTEM PAGE NUMBER: 434
PRINT DATE: 12/30/2024 SLD COUNTY/SR - ANNUAL PRINT COUNTY: BRADFORD

DIR: B TOTAL LEN: 6.010 MI. DIST: 03-9 SR: 3024
LEFT MUN: BURLINGTON T RIGHT MUN: BURLINGTON T

031733 FT

031733 FT BURLINGTON TP
0130/3236 (SR3009 SEG 0160/0895)

0130/1747 BAILEY RD
(T362)
0130/1612 LC FOR BAILEY RD
(CONN)

028497 FT

028497 FT 2 0 08130 0 03 0087+65
S 0130/0000 LENGTH(AH 3236 BK 2175)

026322 FT

026322 FT 2 0 08130 0 02 0065+80
BURLINGTON
S 0120/0000 WEST BURLINGTON T
LENGTH(AH 2175 BK 3135)

BROWNBACK RD
(T546)

0110/2799

EXTRACT DATE: 12/28/2024 ROADWAY MANAGEMENT SYSTEM PAGE NUMBER: 433
PRINT DATE: 12/30/2024 SLD COUNTY/SR - ANNUAL PRINT COUNTY: BRADFORD

DIR: B TOTAL LEN: 6.010 MI. DIST: 03-9 SR: 3024
LEFT MUN: WEST BURLINGTON T RIGHT MUN: WEST BURLINGTON T

023187 FT		023187 FT	2 0 08130 0 02 0040+30 PENSION RD (T356)
	==	5 0110/0000	LENGTH(AH 3135 BK 1211)
021976 FT		021976 FT	2 0 08130 0 01 0028+19
		5 0100/0000	LENGTH(AH 1211 BK 2576)
2 0 08130 0 00 0000+00 019400 FT TINKS DR (T552)		019400 FT	ALLEN MEADOW RD (SR3017 SEG 0060/3153)
0090/0000	==	5 0090/0000	LENGTH(AH 2576 BK 2246)
017154 FT		017154 FT	2 0 08062 0 00 0179+27
		5 0080/0000	LENGTH(AH 2246 BK 2521)
014633 FT		014633 FT	2 0 08062 0 00 0204+27
		5 0070/0000	LENGTH(AH 2521 BK 2877)
011756 FT		011756 FT	2 0 08062 0 00 0232+80 EVANS RD (T334) VROMAN HILL RD

EXTRACT DATE: 12/28/2024 ROADWAY MANAGEMENT SYSTEM PAGE NUMBER: 432
PRINT DATE: 12/30/2024 SLD COUNTY/SR - ANNUAL PRINT COUNTY: BRADFORD

DIR: B TOTAL LEN: 6.010 MI. DIST: 03-9 SR: 3024
LEFT MUN: WEST BURLINGTON T RIGHT MUN: WEST BURLINGTON T

2 0 08062 0 00 0290+55 006032 FT
HANKS RD
(T884) 0040/0000

009141 FT

003806 FT

001716 FT

000000 FT

(T529)
5 0060/0000 LENGTH(AH 2877 BK 2615)

009141 FT 2 0 08062 0 00 0259+18
5 0050/0000 LENGTH(AH 2615 BK 3109)

006032 FT
5 0040/0000 LENGTH(AH 3109 BK 2226)

003806 FT 2 0 08062 0 00 0313+05
5 0030/0000 LENGTH(AH 2226 BK 2090)

001716 FT 2 0 08062 0 00 0334+18
5 0020/0000 LENGTH(AH 2090 BK 1716)

000000 FT 2 0 08062 0 00 0351+52
NC FA IRVIEW RD
BAILEY CORNERS RD
(SR3019 SEG 0150/0000)
INTER-BK DRISLANE DR
(T558)
MFC BEGIN = E
5 0010/0000 LENGTH(AH 1716 BK 0000)

EXTRACT DATE: 12/28/2024 ROADWAY MANAGEMENT SYSTEM PAGE NUMBER: 431
PRINT DATE: 12/30/2024 SLD COUNTY/SR - ANNUAL PRINT COUNTY: BRADFORD

DIR: B TOTAL LEN: 3.257 MI. DIST: 03-9 SR: 3023
LEFT MUN: GRANVILLE T RIGHT MUN: GRANVILLE T

017197 FT

017197 FT
INTER-AHD COOLBAUGH HILL RD
(T318)
WINDFALL RD
0060/3173 (SR3021 SEG 0080/0000)

014024 FT

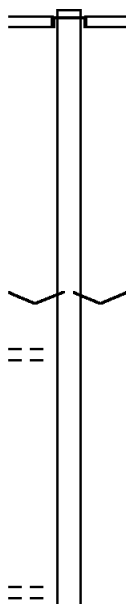
014024 FT 2 0 08042 0 00 0140+01
VILLAGE: WINDFALL
5 0060/0000 LENGTH(AH 3173 BK 3184)

FERGUSON CR
(PRDR)

0050/2902

SEELEY RD
(T858)

0050/0020



EXTRACT DATE: 12/28/2024 ROADWAY MANAGEMENT SYSTEM PAGE NUMBER: 430
PRINT DATE: 12/30/2024 SLD COUNTY/SR - ANNUAL PRINT COUNTY: BRADFORD

DIR: B TOTAL LEN: 3.257 MI. DIST: 03-9 SR: 3023
LEFT MUN: GRANVILLE T RIGHT MUN: GRANVILLE T

010840 FT

010840 FT 2 0 08042 0 00 0108+58
VILLAGE: WINDFALL RD
5 0050/0000 LENGTH(AH 3184 BK 3756)
REED RD
0040/3756 (T323)

CLEVERLY RD
(T325)

0040/0468
007084 FT

007084 FT 2 0 08042 0 00 0070+56
5 0040/0000 LENGTH(AH 3756 BK 2052)
GRANVILLE
0030/1894 LEROY T
0030/1235 STOTENBURR RD
(T367)

005032 FT

005032 FT 2 0 08042 0 00 0050+08
5 0030/0000 LENGTH(AH 2052 BK 2599)

002433 FT

002433 FT 2 0 08042 0 00 0024+09
5 0020/0000 LENGTH(AH 2599 BK 2433)

000000 FT

000000 FT 2 0 08042 0 00 0000+00
NC E CANTON RD
ROUTE 414
(SR0414 SEG 0100/0204)
MFC BEGIN = E
5 0010/0000 LENGTH(AH 2433 BK 0000)

EXTRACT DATE: 12/28/2024 ROADWAY MANAGEMENT SYSTEM PAGE NUMBER: 429
PRINT DATE: 12/30/2024 SLD COUNTY/SR - ANNUAL PRINT COUNTY: BRADFORD

DIR: B TOTAL LEN: .005 MI. DIST: 03-9 SR: 3022
LEFT MUN: NORTH TOWANDA T RIGHT MUN: NORTH TOWANDA T

000026 FT

000011 FT

000011 FT

000011 FT

000011 FT

000011 FT

000011 FT

000011 FT

000011 FT

000000 FT

000000 FT

000000 FT

000000 FT

000000 FT

000026 FT

7108/0000

INTER-AHD

0106/0015

000011 FT

NC TR

INTER-BK

5

0106/0000

000011 FT

7104/0000

000011 FT

7100/0000

000011 FT

7090/0000

000011 FT

7080/0000

000011 FT

7070/0000

000011 FT

7060/0000

000011 FT

7052/0000

INTER-AHD

0050/0011

000000 FT

NC SU

INTER-BK

5

0050/0000

000000 FT

7040/0000

000000 FT

7030/0000

000000 FT

7020/0000

000000 FT

7010/0000

LENGTH(AH 0356 BK 0015)

BMSBN 08/3022/0106/0000

TRAVIS RD

(T892)

2 0 08191 0 00 0266+76

TRAVIS RD

(T892)

B.SUGAR CK.

BMSBN 08/3022/0106/0000

LENGTH(AH 0015 BK 1358)

LENGTH(AH 1358 BK 0110)

LENGTH(AH 0110 BK 2164)

LENGTH(AH 2164 BK 2977)

LENGTH(AH 2977 BK 2508)

LENGTH(AH 2508 BK 2643)

LENGTH(AH 2643 BK 2437)

LENGTH(AH 2437 BK 0011)

BMSBN 08/3022/0050/0000

SUGAR CREEK RD

(T891)

2 0 08191 0 00 0123+16

SUGAR CREEK RD

(T891)

B.SUGAR CK.

BMSBN 08/3022/0050/0000

LENGTH(AH 0011 BK 2849)

LENGTH(AH 2849 BK 3664)

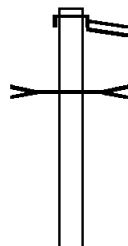
LENGTH(AH 3664 BK 2327)

LENGTH(AH 2327 BK 3586)

LENGTH(AH 3586 BK 0000)

EXTRACT DATE: 12/28/2024 ROADWAY MANAGEMENT SYSTEM PAGE NUMBER: 428
PRINT DATE: 12/30/2024 SLD COUNTY/SR - ANNUAL PRINT COUNTY: BRADFORD
DIR: B TOTAL LEN: 4.584 MI. DIST: 03-9 SR: 3021
LEFT MUN: GRANVILLE T RIGHT MUN: GRANVILLE T

024206 FT



024206 FT
INTER-AHD WINDFALL RD
(SR3028 SEG 0060/0000)
COWLEY RD
0080/3892 (SR3028 SEG 0060/0000)
TRIB NO BR TOWANDA CRK
STRUCTURE LENGTH 16 FT
0080/3808 BMSID 08/3021/0080/3808

EXTRACT DATE: 12/28/2024 ROADWAY MANAGEMENT SYSTEM PAGE NUMBER: 427
PRINT DATE: 12/30/2024 SLD COUNTY/SR - ANNUAL PRINT COUNTY: BRADFORD

DIR: B TOTAL LEN: 4.584 MI. DIST: 03-9 SR: 3021
LEFT MUN: GRANVILLE T RIGHT MUN: GRANVILLE T

BAPTIST CHURCH RD
(T327)

0080/0361
020314 FT

==

E CANTON RD
(SR3023 SEG 0060/3173)

0080/0000

==

020314 FT 2 0 08041 0 00 0172+37
COOLBAUGH HILL RD

(T318)

0080/0000 LENGTH(AH 3892 BK 2188)

JENNINGS RD
(T319)

018126 FT
0070/0000

==

018126 FT 2 0 08041 0 00 0194+25
VILLAGE: WINDFALL

0070/0000 LENGTH(AH 2188 BK 3234)

014892 FT

014892 FT 2 0 08041 0 00 0226+65
BUNYAN HILL RD

(T343)

0060/0000 LENGTH(AH 3234 BK 2990)

2 0 08041 0 00 0256+70 011902 FT
FLEMING RD
(T333)

0050/0000

==

0050/0673 STUMP RD
(T321)
LC FOR STUMP RD
(CONN)

0050/0546
011902 FT

0050/0000 LENGTH(AH 2990 BK 3200)

EXTRACT DATE: 12/28/2024 ROADWAY MANAGEMENT SYSTEM PAGE NUMBER: 426
PRINT DATE: 12/30/2024 SLD COUNTY/SR - ANNUAL PRINT COUNTY: BRADFORD

DIR: B TOTAL LEN: 4.584 MI. DIST: 03-9 SR: 3021
LEFT MUN: GRANVILLE T RIGHT MUN: GRANVILLE T

IRA BROWN RD
(T335)

008702 FT

008702 FT 2 0 08041 0 00 0288+90
PERFORMANCE RD
(T335)
S 0040/0000 LENGTH(AH 3200 BK 1688)
GRANVILLE
0030/0999 LEROY T

0030/0685
007014 FT

007014 FT 2 0 08041 0 00 0305+19
S 0030/0000 LENGTH(AH 1688 BK 3454)

TR.TO TOW.CK
STRUCTURE LENGTH 12 FT
0020/1297 BMSID 08/3021/0020/1297

003560 FT

003560 FT 2 0 08041 0 00 0339+34
S 0020/0000 LENGTH(AH 3454 BK 3560)

000000 FT

0010/0066 BMS EN 08/3021/0010/0053
2 0 08041 0 00 0375+45
TRIB.TO TOWANDA CREEK
0010/0053 BMSBG 08/3021/0010/0053
000000 FT 2 0 08041 0 00 0375+94
NC WINDFALL RD
SR 0414 SH
(SR0414 SEG 0170/0000)
MFC BEGIN = E
S 0010/0000 LENGTH(AH 3560 BK 0000)

EXTRACT DATE: 12/28/2024 ROADWAY MANAGEMENT SYSTEM PAGE NUMBER: 425
PRINT DATE: 12/30/2024 SLD COUNTY/SR - ANNUAL PRINT COUNTY: BRADFORD

DIR: B TOTAL LEN: 5.881 MI. DIST: 03-9 SR: 3020
LEFT MUN: TOWANDA T RIGHT MUN: TOWANDA T

031051 FT

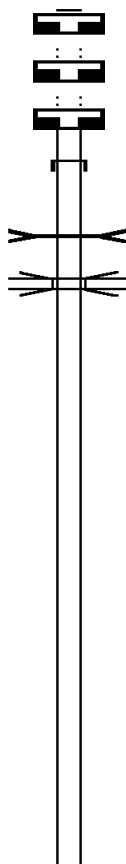
031051 FT

031051 FT

029939 FT

027489 FT

025896 FT



031051 FT

7150/0000

031051 FT

7140/0000

031051 FT

7134/0000

INTER-AHD

0130/1112

0130/1077

0130/0554

029939 FT

0130/0000

LENGTH(AH 0694 BK 1943)

LENGTH(AH 1943 BK 0410)

LENGTH(AH 0410 BK 1112)

OLD PLANK RD

(BORO)

T.SUSQU.RIV.

STRUCTURE LENGTH 10 FT

BMSID 08/3020/0130/1077

S.R. 0220

OP ID 08/0220/0390/0000

2 0 08072 0 00 0298+64

LENGTH(AH 1112 BK 2450)

027489 FT 2 0 08072 0 00 0274+25
0120/0000 LENGTH(AH 2450 BK 1593)

025896 FT 2 0 08072 0 00 0258+39
0110/0000 LENGTH(AH 1593 BK 3326)

EXTRACT DATE: 12/28/2024 ROADWAY MANAGEMENT SYSTEM PAGE NUMBER: 424
PRINT DATE: 12/30/2024 SLD COUNTY/SR - ANNUAL PRINT COUNTY: BRADFORD

DIR: B TOTAL LEN: 5.881 MI. DIST: 03-9 SR: 3020
LEFT MUN: TOWANDA T RIGHT MUN: TOWANDA T

022570 FT

022570 FT 2 0 08072 0 00 0225+28
S 0100/0000 LENGTH(AH 3326 BK 2944)

019626 FT

019626 FT 2 0 08072 0 00 0195+97
BRIDGE STREET HILL RD
(SR3018 SEG 0010/0000)
S 0090/0000 LENGTH(AH 2944 BK 1956)

017670 FT

017670 FT 2 0 08072 0 00 0176+43
S 0080/0000 LENGTH(AH 1956 BK 2635)

015035 FT

015035 FT 2 0 08072 0 00 0150+10
S 0070/0000 LENGTH(AH 2635 BK 2528)

012507 FT

012507 FT 2 0 08072 0 00 0124+84
S 0060/0000 LENGTH(AH 2528 BK 2446)

OVERSHOT BRK
STRUCTURE LENGTH 13 FT
0050/0461 BMSID 08/3020/0050/0461

EXTRACT DATE: 12/28/2024 ROADWAY MANAGEMENT SYSTEM PAGE NUMBER: 423
PRINT DATE: 12/30/2024 SLD COUNTY/SR - ANNUAL PRINT COUNTY: BRADFORD

DIR: B TOTAL LEN: 5.881 MI. DIST: 03-9 SR: 3020
LEFT MUN: TOWANDA T RIGHT MUN: TOWANDA T

LAUREL HILL RD
(T568)

0050/0242



0050/0143 BMS EN 08/3020/0050/0115
2 0 08072 0 00 0101+62

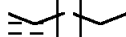
SHEPHERD RD
(T541)

010061 FT



0050/0115 BMSBG 08/3020/0050/0115
010061 FT 2 0 08072 0 00 0100+40

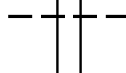
0050/0000



5 0050/0000 VILLAGE: OVERSHOT
LENGTH(AH 2446 BK 2509)

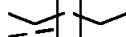
BRAWN RD
(T539)

007552 FT



0040/0804 TOWANDA
BURLINGTON T

0040/0000



007552 FT 2 0 08072 0 00 0075+16
5 0040/0000 VILLAGE: OVERSHOOT
LENGTH(AH 2509 BK 2549)

005003 FT

005003 FT 2 0 08072 0 00 0049+79
5 0030/0000 LENGTH(AH 2549 BK 2509)

002494 FT

002494 FT 2 0 08072 0 00 0024+82
5 0020/0000 LENGTH(AH 2509 BK 2494)

000000 FT

000000 FT 2 0 08072 0 00 0000+00

BURLINGTON TP
(SR3009 SEG 0110/2102) 0010/0000

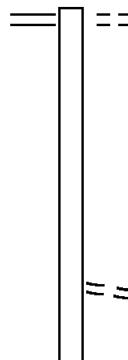


BURLINGTON TP
(SR3009 SEG 0110/2102)
NC OLD PLANK RD
MFC BEGIN = D
5 0010/0000 LENGTH(AH 2494 BK 0000)

EXTRACT DATE: 12/28/2024 ROADWAY MANAGEMENT SYSTEM PAGE NUMBER: 422
PRINT DATE: 12/30/2024 SLD COUNTY/SR - ANNUAL PRINT COUNTY: BRADFORD
DIR: B TOTAL LEN: 9.214 MI. DIST: 03-9 SR: 3019
LEFT MUN: WEST BURLINGTON T RIGHT MUN: WEST BURLINGTON T

PISGAH RD 048651 FT
(SR4015 SEG 0080/2764) 0200/2454

046197 FT



048651 FT WETONA RD
0200/2454 (TB57)

046197 FT 2 0 08053 0 00 0464+05
STEAM HOLLOW RD
(T357)
0200/0000 LENGTH(AH 2454 BK 3325)

EXTRACT DATE: 12/28/2024 ROADWAY MANAGEMENT SYSTEM PAGE NUMBER: 421
PRINT DATE: 12/30/2024 SLD COUNTY/SR - ANNUAL PRINT COUNTY: BRADFORD

DIR: B TOTAL LEN: 9.214 MI. DIST: 03-9 SR: 3019
LEFT MUN: WEST BURLINGTON T RIGHT MUN: WEST BURLINGTON T

042872 FT

042872 FT 2 0 08053 0 00 0430+37
5 0190/0000 LENGTH(AH 3325 BK 2927)

039945 FT

039945 FT 2 0 08053 0 00 0400+72
5 0180/0000 LENGTH(AH 2927 BK 2518)

037427 FT

037427 FT 2 0 08053 0 00 0375+21
5 0170/0000 LENGTH(AH 2518 BK 2133)

035294 FT

035294 FT 2 0 08053 0 00 0353+60
GRAND ARMY OF REPUBLIC
(SR0006 SEG 0300/0094)

NC WA LLACE RD
INTER-BK GRAND ARMY OF REPUBLIC
(SR0006 SEG 0300/0094)

035294 FT

5 0160/0000 LTH AH 002133 BK 000101

GRAND ARMY OF REPUBLIC
(SR0006 SEG 0300/0000) 0150/1828

035294 FT
7154/0000 LTH AH 000101 BK 001828
INTER-AHD GRAND ARMY OF REPUBLIC
0150/1828 (SR0006 SEG 0300/0000)

0150/0731 BMS EN 08/3019/0150/0646
2 0 08053 0 00 0341+17
SUGAR CREEK

EXTRACT DATE: 12/28/2024 ROADWAY MANAGEMENT SYSTEM PAGE NUMBER: 420
PRINT DATE: 12/30/2024 SLD COUNTY/SR - ANNUAL PRINT COUNTY: BRADFORD

DIR: B TOTAL LEN: 9.214 MI. DIST: 03-9 SR: 3019
LEFT MUN: WEST BURLINGTON T RIGHT MUN: WEST BURLINGTON T

DRISLANE DR
(T558)

033466 FT

0150/0000

VANNOY RD
(T515)

027430 FT

0120/2021

025067 FT

023382 FT

0150/0646 BMSBG 08/3019/0150/0646

033466 FT 2 0 08053 0 00 0334+75
VILLAGE: W BURLINGTON

FAIRVIEW RD
(SR3024 SEG 0010/0000)
5 0150/0000 LENGTH(AH 1828 BK 3399)

0140/1296 OVERLOOK RD
(T527)

030067 FT 2 0 08053 0 00 0300+22
5 0140/0000 LENGTH(AH 3399 BK 2637)

027430 FT 2 0 08053 0 00 0272+78
5 0130/0000 LENGTH(AH 2637 BK 2363)

025067 FT 2 0 08053 0 00 0249+42
5 0120/0000 LENGTH(AH 2363 BK 1685)

0110/0120 WEST BURLINGTON
023382 FT GRANVILLE T
2 0 08053 0 00 0232+30
VROMAN HILL RD
(T529)

5 0110/0000 LENGTH(AH 1685 BK 3306)

EXTRACT DATE: 12/28/2024 ROADWAY MANAGEMENT SYSTEM PAGE NUMBER: 419
PRINT DATE: 12/30/2024 SLD COUNTY/SR - ANNUAL PRINT COUNTY: BRADFORD

DIR: B TOTAL LEN: 9.214 MI. DIST: 03-9 SR: 3019
LEFT MUN: GRANVILLE T RIGHT MUN: GRANVILLE T

BAXTER RD
(T831)

020076 FT

020076 FT 2 0 08053 0 00 0199+81
S 0100/0000 LENGTH(AH 3306 BK 1999)

018077 FT

018077 FT 2 0 08053 0 00 0180+17
S 0090/0000 LENGTH(AH 1999 BK 2238)

0080/0516

=

015839 FT

< >

0080/0306
015839 FT

TRIB NO BR TOWANDA CREE
STRUCTURE LENGTH 11 FT
BMSID 08/3019/0080/0306
2 0 08053 0 00 0158+24
SR 0514 SH
(SR0514 SEG 0150/0000)
S 0080/0000 LENGTH(AH 2238 BK 1082)

014757 FT

< >

0070/0065
014757 FT

BMSEN 08/3019/0070/0000
2 0 08053 0 00 0147+37
VILLAGE: BAILEY CORNERS
NORTH BRANCH TOWANDA CR
BMSBG 08/3019/0070/0000
S 0070/0000 LENGTH(AH 1082 BK 2771)

011986 FT

< >

011986 FT

2 0 08053 0 00 0119+70
BEACH RD
(T317)
S 0060/0000 LENGTH(AH 2771 BK 2498)

EXTRACT DATE: 12/28/2024 ROADWAY MANAGEMENT SYSTEM PAGE NUMBER: 418
PRINT DATE: 12/30/2024 SLD COUNTY/SR - ANNUAL PRINT COUNTY: BRADFORD

DIR: B TOTAL LEN: 9.214 MI. DIST: 03-9 SR: 3019
LEFT MUN: GRANVILLE T RIGHT MUN: GRANVILLE T

2 0 08053 0 00 0094+65 009488 FT
BUNYAN HILL RD
(T343) 0050/0000

==

009488 FT
S 0050/0000 LENGTH(AH 2498 BK 2727)

006761 FT

--

006761 FT 2 0 08053 0 00 0067+45
GRANVILLE
LEROY T
S 0040/0000 LENGTH(AH 2727 BK 1737)

005024 FT

005024 FT 2 0 08053 0 00 0050+12
S 0030/0000 LENGTH(AH 1737 BK 2530)

002494 FT

002494 FT 2 0 08053 0 00 0024+88
S 0020/0000 LENGTH(AH 2530 BK 2494)

000000 FT

SR 0414 SH
(SR0414 SEG 0200/1650) 0010/0000

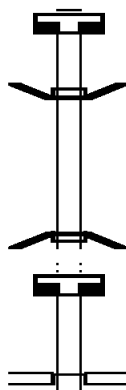
000000 FT 2 0 08053 0 00 0000+00
SR 0414 SH
(SR0414 SEG 0200/1650)
NC BAILEY CORNERS RD
MFC BEGIN = D
S 0010/0000 LENGTH(AH 2494 BK 0000)

EXTRACT DATE: 12/28/2024 ROADWAY MANAGEMENT SYSTEM PAGE NUMBER: 417
 PRINT DATE: 12/30/2024 SLD COUNTY/SR - ANNUAL PRINT COUNTY: BRADFORD
 DIR: B TOTAL LEN: 4.204 MI. DIST: 03-9 SR: 3018
 LEFT MUN: TOWANDA B RIGHT MUN: TOWANDA B

022199 FT

022167 FT

022167 FT



022199 FT
7114/0000

INTER-AHD
0112/0032
022167 FT
INTER-BK

5 0112/0000
022167 FT
7110/0000
INTER-AHD

LENGTH(AH 0030 BK 0032)
 BMSBN 08/3018/0112/0000
 BRIDGE ST
 (BORO)
 1 0 00015 0 00 0008+51
 NC = BRIDGE ST
 (BORO)
 OTHER RR
 BMSBG 08/3018/0112/0000
 LENGTH(AH 0032 BK 0218)
 LENGTH(AH 0218 BK 0704)
 BRIDGE ST
 (BORO)
 MAIN ST
 (SR0006 SEG 0604/0000)

EXTRACT DATE: 12/28/2024 ROADWAY MANAGEMENT SYSTEM PAGE NUMBER: 416
PRINT DATE: 12/30/2024 SLD COUNTY/SR - ANNUAL PRINT COUNTY: BRADFORD

DIR: B TOTAL LEN: 4.204 MI. DIST: 03-9 SR: 3018
LEFT MUN: TOWANDA B RIGHT MUN: TOWANDA B

2 0 08072 0 00 0340+92 021463 FT
THIRD ST
(TBC) 0100/0000

2 0 08131 0 00 0198+92 019790 FT
MECHANIC ST
(BORO) 0090/0000

017738 FT

014291 FT

011977 FT

00 00

== ==

== ==

== ==

== ==

== ==

==

==

==

==

==

==

==

==

==

==

==

==

==

==

==

==

==

==

==

==

0100/0704 SECOND ST
0100/0345 (BORO)
021463 FT THIRD ST
(BORO)
MFC BEGIN = D
0100/0000 LENGTH(AH 0704 BK 1673)
FOURTH ST
(BORO)
FIFTH ST
(BORO)

0090/0347 CHARLES ST
019790 FT (BORO)
0090/0000 LENGTH(AH 1673 BK 2052)
MEMORIAL PARK DR
(BORO)
0080/1869 S.R.0220
0080/1436 OP ID 08/0220/0380/0000

017738 FT 2 0 08131 0 00 0178+38
0080/0000 LENGTH(AH 2052 BK 3447)
NC BRIDGE ST
TOWANDA
0070/2944 TOWANDA T

014291 FT 2 0 08131 0 00 0143+90
0070/0000 LENGTH(AH 3447 BK 2314)

011977 FT 2 0 08131 0 00 0120+76
0060/0000 LENGTH(AH 2314 BK 2505)

EXTRACT DATE: 12/28/2024 ROADWAY MANAGEMENT SYSTEM PAGE NUMBER: 415
PRINT DATE: 12/30/2024 SLD COUNTY/SR - ANNUAL PRINT COUNTY: BRADFORD

DIR: B TOTAL LEN: 4.204 MI. DIST: 03-9 SR: 3018
LEFT MUN: TOWANDA T RIGHT MUN: TOWANDA T

009472 FT

009472 FT 2 0 08131 0 00 0095+71
S 0050/0000 LENGTH(AH 2505 BK 2503)

006969 FT

006969 FT 2 0 08131 0 00 0070+68
S 0040/0000 LENGTH(AH 2503 BK 2308)

004661 FT

0030/0099 LC FOR PATTON HILL RD
004661 FT (CONN)
2 0 08131 0 00 0047+60
PATTON HILL RD
(T398)
S 0030/0000 LENGTH(AH 2308 BK 2832)

001829 FT

001829 FT 2 0 08131 0 00 0018+65
MAHONEY RD
(T361)
S 0020/0000 LENGTH(AH 2832 BK 1829)

000000 FT

000000 FT 2 0 08131 0 00 0000+00
NC BRIDGE STREET HILL RD
OLD PLANK RD
(SR3020 SEG 0090/0000)
MFC BEGIN = E
S 0010/0000 LENGTH(AH 1829 BK 0000)

EXTRACT DATE: 12/28/2024 ROADWAY MANAGEMENT SYSTEM PAGE NUMBER: 414
PRINT DATE: 12/30/2024 SLD COUNTY/SR - ANNUAL PRINT COUNTY: BRADFORD
DIR: B TOTAL LEN: 2.972 MI. DIST: 03-9 SR: 3017
LEFT MUN: WEST BURLINGTON T RIGHT MUN: WEST BURLINGTON T

015691 FT

015691 FT
INTER-AHD TINKS DR
(T552)
FAIRVIEW RD
0060/3153 (SR3024 SEG 0090/0000)

012538 FT

012538 FT 2 0 08062 0 00 0125+35
5 0060/0000 LENGTH(AH 3153 BK 2742)

EXTRACT DATE: 12/28/2024 ROADWAY MANAGEMENT SYSTEM PAGE NUMBER: 413
PRINT DATE: 12/30/2024 SLD COUNTY/SR - ANNUAL PRINT COUNTY: BRADFORD

DIR: B TOTAL LEN: 2.972 MI. DIST: 03-9 SR: 3017
LEFT MUN: WEST BURLINGTON T RIGHT MUN: WEST BURLINGTON T

009796 FT

009796 FT 2 0 08062 0 00 0098+03
S 0050/0000 LENGTH(AH 2742 BK 3442)

006354 FT

006354 FT 2 0 08062 0 00 0063+59
S 0040/0000 LENGTH(AH 3442 BK 1943)

004411 FT

004411 FT 2 0 08062 0 00 0044+15
S 0030/0000 LENGTH(AH 1943 BK 1819)
WEST BURLINGTON
0020/1802 FRANKLIN T

002592 FT

0020/0122 PENSION RD
(T356)
002592 FT 2 0 08062 0 00 0025+95
S 0020/0000 LENGTH(AH 1819 BK 2592)

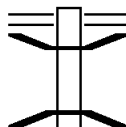
000000 FT

0010/0758 FRANKLIN
0010/0349 GRANVILLE T
BMS EN 08/3017/0010/0302
2 0 08062 0 00 0003+07
NORTH BRANCH TOWANDA CR
0010/0302 BMS BG 08/3017/0010/0302
000000 FT 2 0 08062 0 00 0000+00
NC AL LEN MEADOW RD
SR 0514 SH
(SR0514 SEG 0200/1641)
MFC BEGIN = E
S 0010/0000 LENGTH(AH 2592 BK 0000)

EXTRACT DATE: 12/28/2024 ROADWAY MANAGEMENT SYSTEM PAGE NUMBER: 412
PRINT DATE: 12/30/2024 SLD COUNTY/SR - ANNUAL PRINT COUNTY: BRADFORD

DIR: B TOTAL LEN: 1.855 MI. DIST: 03-9 SR: 3016
LEFT MUN: CANTON B RIGHT MUN: CANTON B

009797 FT



009797 FT TROY ST
0050/1606 (SR0014 SEG 0140/0000)
0050/1372 BMSSEN 08/3016/0050/1331
2 0 08036 0 01 0096+88
NO UNDERPASS INFORMATION
0050/1331 BMSBG 08/3016/0050/1331

008191 FT

008191 FT 2 0 08036 0 01 0083+74
5 0050/0000 LENGTH(AH 1606 BK 2051)
CANTON
0040/1838 CANTON T

006140 FT

006140 FT 2 0 08036 0 01 0063+26
STERLING HILL RD
(T319)
5 0040/0000 LENGTH(AH 2051 BK 2635)

003505 FT

003505 FT 2 0 08036 0 00 0035+02
5 0030/0000 LENGTH(AH 2635 BK 2597)

000908 FT

000908 FT 2 0 08036 0 00 0009+05
CANTON
5 0020/0000 ARMENIA T
LENGTH(AH 2597 BK 0908)

000000 FT

000000 FT 2 0 08036 0 00 0000+00
NC LOWER MOUNTAIN RD
INTER-BK LOWER MOUNTAIN RD
(T925)
MFC BEGIN = E
5 0010/0000 LENGTH(AH 0908 BK 0000)

EXTRACT DATE: 12/28/2024 ROADWAY MANAGEMENT SYSTEM PAGE NUMBER: 411
PRINT DATE: 12/30/2024 SLD COUNTY/SR - ANNUAL PRINT COUNTY: BRADFORD

DIR: B TOTAL LEN: 3.304 MI. DIST: 03-9 SR: 3015
LEFT MUN: BURLINGTON T RIGHT MUN: BURLINGTON T

HARRIS RD
(T537)

017444 FT

0070/2731



017444 FT FRANKLINDALE RD
0070/3460 (SR3013 SEG 0050/1456)

013984 FT

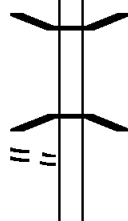
013984 FT 2 0 08113 0 02 0143+73
S 0070/0000 LENGTH(AH 3460 BK 2111)

011873 FT

0060/0047 BMS EN 08/3015/0060/0000
011873 FT 2 0 08113 0 00 0120+89
BR. PREACHER BROOK
BMSBG 08/3015/0060/0000
S 0060/0000 LENGTH(AH 2111 BK 2142)

JONES MILL RD
(T560)

0050/1978



EXTRACT DATE: 12/28/2024 ROADWAY MANAGEMENT SYSTEM PAGE NUMBER: 410
PRINT DATE: 12/30/2024 SLD COUNTY/SR - ANNUAL PRINT COUNTY: BRADFORD

DIR: B TOTAL LEN: 3.304 MI. DIST: 03-9 SR: 3015
LEFT MUN: BURLINGTON T RIGHT MUN: BURLINGTON T

WILLIAMS RD
(T350)

009731 FT

009731 FT 2 0 08113 0 01 0099+15
0050/0000 LENGTH(AH 2142 BK 1438)
BURLINGTON
0040/1363 FRANKLIN T

0040/0390
008293 FT

0040/0037 BMS EN 08/3015/0040/0000
008293 FT 2 0 08113 0 01 0084+77
BR. PREACHER BROOK
BMSBG 08/3015/0040/0000
0040/0000 LENGTH(AH 1438 BK 2354)

005939 FT

005939 FT 2 0 08113 0 01 0061+23
0030/0000 LENGTH(AH 2354 BK 2540)

003399 FT

003399 FT 2 0 08113 0 00 0033+99
0020/0000 LENGTH(AH 2540 BK 3399)

0010/1519 ALEXANDER RD
(T360)

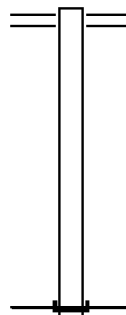
000000 FT

000000 FT 2 0 08113 0 00 0000+00
NC PR REACHER BROOK RD
SR 0414 SH
(SR0414 SEG 0370/0000)
MFC BEGIN = E
0010/0000 LENGTH(AH 3399 BK 0000)

EXTRACT DATE: 12/28/2024 ROADWAY MANAGEMENT SYSTEM PAGE NUMBER: 409
 PRINT DATE: 12/30/2024 SLD COUNTY/SR - ANNUAL PRINT COUNTY: BRADFORD
 DIR: B TOTAL LEN: .350 MI. DIST: 03-9 SR: 3014
 LEFT MUN: CANTON T RIGHT MUN: CANTON T

001847 FT

000000 FT



001847 FT SR 0014 SH
 0010/1847 (SR0014 SEG 0040/2132)

000000 FT 2 0 08105 0 00 0000+00
 NC SPENCER RD
 INTER-BK SR 2006 SH
 (SR2006 SEG 0070/0742)
 MFC BEGIN = E
 BK-TIOGA (58)
 0010/0000 LENGTH(AH 1847 BK 0000)

EXTRACT DATE: 12/28/2024 ROADWAY MANAGEMENT SYSTEM PAGE NUMBER: 408
PRINT DATE: 12/30/2024 SLD COUNTY/SR - ANNUAL PRINT COUNTY: BRADFORD

DIR: B TOTAL LEN: 3.895 MI. DIST: 03-9 SR: 3013
LEFT MUN: BURLINGTON T RIGHT MUN: BURLINGTON T

020563 FT	020563 FT BURLINGTON TP 0080/2878 (SR3009 SEG 0140/2568)
2 0 08070 0 00 0177+93 017685 FT EAST RD (T527) 0080/0000	017685 FT 5 0080/0000 LENGTH(AH 2878 BK 2799)
	0070/1623 WALBORN RD (T528)
014886 FT	5 014886 FT 2 0 08070 0 00 0149+94 0070/0000 LENGTH(AH 2799 BK 2152)
012734 FT	5 012734 FT 2 0 08070 0 00 0128+43 0060/0000 LENGTH(AH 2152 BK 2562)
PREACHER BROOK RD (SR3015 SEG 0070/3460) 0050/1456	
010172 FT	010172 FT 2 0 08070 0 00 0102+82

DIR: B TOTAL LEN: 3.895 MI. DIST: 03-9 SR: 3013
LEFT MUN: BURLINGTON T RIGHT MUN: BURLINGTON T

EXTRACT DATE: 12/28/2024 ROADWAY MANAGEMENT SYSTEM PAGE NUMBER: 406
PRINT DATE: 12/30/2024 SLD COUNTY/SR - ANNUAL PRINT COUNTY: BRADFORD
DIR: B TOTAL LEN: 2.887 MI. DIST: 03-9 SR: 3012
LEFT MUN: CANTON T RIGHT MUN: CANTON T

SR 0154 SH 015245 FT
(SR0154 SEG 0080/0000) 0060/2159

013086 FT

010803 FT

008527 FT

015245 FT
INTER-AHD SR 0154 SH
0060/2159 (SR0154 SEG 0080/0000)

013086 FT 2 0 08001 0 00 0129+92
S 0060/0000 LENGTH(AH 2159 BK 2283)

010803 FT 2 0 08001 0 00 0107+77
S 0050/0000 LENGTH(AH 2283 BK 2276)

008527 FT 2 0 08001 0 00 0085+08

DIR: B TOTAL LEN: 2.887 MI.
LEFT MUN: CANTON T

DIST: 03-9 SR: 3012
RIGHT MUN: CANTON T

GRAHAM RD
(T304)

WATER ST
(T388)

SR 0014 SH
(SR0014 SEG 0040/0000) 0010/0000

0040/0000 LENGTH(AH 2276 BK 2485)

0030/1450 BRAGUE RD
(T300)

006042 FT

006042 FT 2 0 08001 0 00 0060+31
S 0030/0000 LENGTH(AH 2485 BK 3395)

0020/1380

002647 FT

```

0020/0081  BMS EN 08/3012/0020/0048
              2 0 08001 0 00 0026+94
              TR. TOWANDA CREEK
0020/0048  BMS BG 08/3012/0020/0048
002647 FT  2 0 08001 0 00 0026+45
              ELLENTON MOUNTAIN RD
              (SR3003 SEG 0050/2610)
0020/0000  LENGTH(AH 3395 BK 2647)

```

0010/0674

0010/0685 WATER ST
(T388)

000000 FT

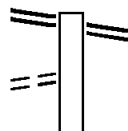
```

0010/0534 BMS EN 08/3012/0010/0513
          2 0 08001 0 00 0005+13
          TRIBUTARY TOWANDA CREEK
0010/0513 BMS BG 08/3012/0010/0513
          FOR SR 0014 AND 3012
0010/0348 (CONN)
000000 FT 2 0 08001 0 00 0000+00
          VILLAGE: GROVER
          SR 0014 SH
          (SR0014 SEG 0040/0000)
          NC GROVER RD
          MFC BEGIN = D
0010/0000 LENGTH(AH 2647 BK 0000)

```

EXTRACT DATE: 12/28/2024 ROADWAY MANAGEMENT SYSTEM PAGE NUMBER: 404
PRINT DATE: 12/30/2024 SLD COUNTY/SR - ANNUAL PRINT COUNTY: BRADFORD
DIR: B TOTAL LEN: 2.285 MI. DIST: 03-9 SR: 3011
LEFT MUN: BURLINGTON T RIGHT MUN: BURLINGTON T

GRAND ARMY OF REPUBLIC 012065 FT
(SR0006 SEG 0420/0063) 0040/2642
WEED HILL RD
(T550) 0040/2444



012065 FT GRAND ARMY OF REPUBLIC
0040/2642 (SR0006 SEG 0420/0063)

EXTRACT DATE: 12/28/2024 ROADWAY MANAGEMENT SYSTEM PAGE NUMBER: 403
PRINT DATE: 12/30/2024 SLD COUNTY/SR - ANNUAL PRINT COUNTY: BRADFORD

DIR: B TOTAL LEN: 2.285 MI. DIST: 03-9 SR: 3011
LEFT MUN: BURLINGTON T RIGHT MUN: BURLINGTON T

	0040/1090	BMS	SEN	08/3011/0040/1073
		2 0	08071 0 00	0105+96
			POND RUN	
	0040/1073	BMS	SBG	08/3011/0040/1073
009423 FT	009423 FT	2 0	08071 0 00	0094+90
			VILLAGE: LUTHERS MILLS	
	0040/0000		LENGTH(AH 2642 BK 2353)	
007070 FT	007070 FT	2 0	08071 0 00	0069+71
			SHEPHERD RD	
			(T541)	
	0030/0000		LENGTH(AH 2353 BK 3703)	
			TR. TO SUGAR CREEK	
	0020/0851		STRUCTURE LENGTH 10 FT	
			BMSID 08/3011/0020/0851	
003367 FT	003367 FT	2 0	08071 0 00	0033+67
	0020/0000		LENGTH(AH 3703 BK 3367)	
000000 FT	000000 FT	2 0	08071 0 00	0000+00
			NC MA	
			BURLINGTON TP	
			(SR3009 SEG 0130/0000)	
			MFC BEGIN = E	
	0010/0000		LENGTH(AH 3367 BK 0000)	

EXTRACT DATE: 12/28/2024

PRINT DATE: 12/30/2024

ROADWAY MANAGEMENT SYSTEM

SLD COUNTY/SR - ANNUAL PRINT

PAGE NUMBER: 402

COUNTY: BRADFORD

DIR: B

LEFT MUN: LEROY T

TOTAL LEN: .358 MI.

DIST: 03-9

SR: 3010

RIGHT MUN: LEROY T

MITSTIFER LOOP RD

(T331)

001889 FT

001889 FT

001889 FT

001889 FT

001889 FT

001889 FT

001889 FT

0010/1237

000000 FT

001889 FT

7080/0000

001889 FT

7070/0000

001889 FT

7060/0000

001889 FT

7050/0000

001889 FT

7040/0000

001889 FT

7030/0000

001889 FT

7020/0000

INTER-AHD

0010/1889

0010/1187

0010/1098

000000 FT

NC MI

0010/0000

LENGTH(AH 2556 BK 3142)

LENGTH(AH 3142 BK 2044)

LENGTH(AH 2044 BK 3552)

LENGTH(AH 3552 BK 2327)

LENGTH(AH 2327 BK 2743)

LENGTH(AH 2743 BK 2500)

LENGTH(AH 2500 BK 1889)

LEROI MOUNTAIN RD

(T881)

SOUTHSIDE RD

(SR3008 SEG 0190/0000)

BMS EN 08/3010/0010/1098

2 0 08110 0 00 0007+84

TOWANDA CREEK

BMSBG 08/3010/0010/1098

2 0 08110 0 00 0019+10

VILLAGE: LEROY

LL ST

SR 0414 SH

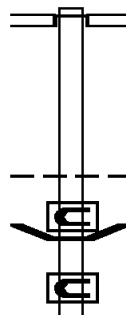
(SR0414 SEG 0190/1763)

MFC BEGIN = E

LENGTH(AH 1889 BK 0000)

EXTRACT DATE: 12/28/2024 ROADWAY MANAGEMENT SYSTEM PAGE NUMBER: 401
PRINT DATE: 12/30/2024 SLD COUNTY/SR - ANNUAL PRINT COUNTY: BRADFORD
DIR: B TOTAL LEN: 8.998 MI. DIST: 03-9 SR: 3009
LEFT MUN: BURLINGTON B RIGHT MUN: BURLINGTON B

047509 FT



047509 FT
INTER-AHD BERWICK TURNPIKE RD
(SR4013 SEG 0010/0000)
0190/3071 MAIN ST
(SR0006 SEG 0370/1738)

NC MAIN ST
0190/1467 BURLINGTON
BURLINGTON T
0190/1443 BMSN 08/3009/0190/1358
2 0 08069 0 00 0444+61
BRIDGE CLOSED
NO UNDERPASS INFORMATIO

EXTRACT DATE: 12/28/2024 ROADWAY MANAGEMENT SYSTEM PAGE NUMBER: 400
PRINT DATE: 12/30/2024 SLD COUNTY/SR - ANNUAL PRINT COUNTY: BRADFORD

DIR: B TOTAL LEN: 8.998 MI. DIST: 03-9 SR: 3009
LEFT MUN: BURLINGTON T RIGHT MUN: BURLINGTON T

HANKS RD
(T884)

0190/1266

==

2 0 08069 0 00 0444+61 044438 FT
BROWNBACK RD
(T546)

0190/0000

==

0190/1356 BMSBG 08/3009/0190/1358

044438 FT

5 0190/0000 LENGTH(AH 3071 BK 2342)

042096 FT

5 042096 FT 2 0 08069 0 00 0420+94
0180/0000 LENGTH(AH 2342 BK 2625)

039471 FT

039471 FT 2 0 08069 0 00 0394+40
MOUNTAIN LAKE RD

==

5 0170/0000 LENGTH(AH 2625 BK 2177)

FAIRVIEW RD
(SR3024 SEG 0130/3236) 0160/0895

037294 FT

==

037294 FT 2 0 08069 0 00 0372+34
VILLAGE: MTN LAKE

==

5 0160/0000 WEED HILL RD
(T550) LENGTH(AH 2177 BK 3092)

SELLECK RD
(T552)

0150/1263

==

034202 FT

034202 FT 2 0 08069 0 00 0341+00

EXTRACT DATE: 12/28/2024 ROADWAY MANAGEMENT SYSTEM PAGE NUMBER: 399
PRINT DATE: 12/30/2024 SLD COUNTY/SR - ANNUAL PRINT COUNTY: BRADFORD

DIR: B TOTAL LEN: 8.998 MI. DIST: 03-9 SR: 3009
LEFT MUN: BURLINGTON T RIGHT MUN: BURLINGTON T

FRANKLINDALE RD
(SR3013 SEG 0080/2878) 0140/2568

031210 FT

WALBORN RD
(T528)

0130/0174
028463 FT

026155 FT

023610 FT

0150/0000 VILLAGE: MOUNTAIN LAKE
LENGTH(AH 3092 BK 2992)

031210 FT 2 0 08069 0 00 0311+54
0140/0000 LENGTH(AH 2992 BK 2747)

028463 FT 2 0 08069 0 00 0284+09
MADIGAN RD
(SR3011 SEG 0010/0000)
0130/0000 LENGTH(AH 2747 BK 2308)

026155 FT 2 0 08069 0 00 0261+65
HANES RD
(T525)
0120/0000 LENGTH(AH 2308 BK 2545)
OLD PLANK RD
0110/2102 (SR3020 SEG 0010/0000)

023610 FT 2 0 08069 0 00 0235+87
0110/0000 LENGTH(AH 2545 BK 2500)

EXTRACT DATE: 12/28/2024 ROADWAY MANAGEMENT SYSTEM PAGE NUMBER: 398
PRINT DATE: 12/30/2024 SLD COUNTY/SR - ANNUAL PRINT COUNTY: BRADFORD

DIR: B TOTAL LEN: 8.998 MI. DIST: 03-9 SR: 3009
LEFT MUN: BURLINGTON T RIGHT MUN: BURLINGTON T

	021110 FT		021110 FT	2 0 08069 0 00 0210+55 BENNETT RD (T358)
		==	5 0100/0000	LENGTH(AH 2500 BK 2208)
2 0 08069 0 00 0188+46 018902 FT MCNEAL RD (T360)	0090/0000	==	5 0090/0000	LENGTH(AH 2208 BK 2338)
		--	0080/1346	BURLINGTON TOWANDA T
016564 FT			016564 FT	2 0 08069 0 00 0165+10 VILLAGE: HIGHLAND
MANAHAN RD (T366)	0070/1899	==	5 0080/0000	LENGTH(AH 2338 BK 2494)
		==	0070/1899	JOHNSTON RD (T365)
014070 FT			014070 FT	2 0 08069 0 00 0140+19
DECKER LN (PRDR)	0060/1752	==	5 0070/0000	LENGTH(AH 2494 BK 2454)
		==	0060/0299	HETTICH RD (T396)
2 0 08069 0 00 0115+68 011616 FT MULCAHY RD (T395)	0060/0000	==	5 0060/0000	LENGTH(AH 2454 BK 2476)

EXTRACT DATE: 12/28/2024 ROADWAY MANAGEMENT SYSTEM PAGE NUMBER: 397
PRINT DATE: 12/30/2024 SLD COUNTY/SR - ANNUAL PRINT COUNTY: BRADFORD

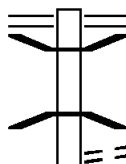
DIR: B TOTAL LEN: 8.998 MI. DIST: 03-9 SR: 3009
LEFT MUN: TOWANDA T RIGHT MUN: TOWANDA T

009140 FT		009140 FT 2 0 08069 0 00 0090+91 5 0050/0000 LENGTH(AH 2476 BK 2457)
006683 FT		006683 FT 2 0 08069 0 00 0066+33 5 0040/0000 LENGTH(AH 2457 BK 2466)
2 0 08069 0 00 0041+66 004217 FT SHARCANNA RD (T398)	0030/0000	0030/0790 TOWANDA MONROE T 004217 FT FRANKLIN RD (T397) 5 0030/0000 LENGTH(AH 2466 BK 1689)
002528 FT		002528 FT 2 0 08069 0 00 0024+79 NC BURLINGTON TURNPIKE RD 5 0020/0000 LENGTH(AH 1689 BK 2528)
FRANKS LN (BORO)	0010/0654	0010/1351 MONROE MONROE B
SHAW BL (BORO)	0010/0034 000000 FT	0010/0751 PENNSYLVANIA AV (SR0414 SEG 0480/1052) 0010/0712 (AAR 903408T)#TRKS 01
JAMES MONROE AV (SR0220 SEG 0290/0000)	0010/0000	000000 FT 2 0 08069 0 00 0000+00 JAMES MONROE AV (SR0220 SEG 0290/0000) NC BURLINGTON TP MFC BEGIN = D 5 0010/0000 LENGTH(AH 2528 BK 0000)

EXTRACT DATE: 12/28/2024 ROADWAY MANAGEMENT SYSTEM PAGE NUMBER: 396
PRINT DATE: 12/30/2024 SLD COUNTY/SR - ANNUAL PRINT COUNTY: BRADFORD

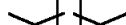
DIR: B TOTAL LEN: 16.423 MI. DIST: 03-9 SR: 3008
LEFT MUN: FRANKLIN T RIGHT MUN: FRANKLIN T

086716 FT



086716 FT SR 0414 SH
0350/1951 (SR0414 SEG 0380/0698)
0350/1678 BMS EN 08/3008/0350/1523
2 0 08003 0 00 0863+55
TOWANDA CREEK
0350/1523 BMSBG 08/3008/0350/1523
FITCH RD
0350/1471 (T371)

084765 FT



084765 FT 2 0 08003 0 00 0848+33
VILLAGE: FRANKLIN DALE
5 0350/0000 LENGTH(AH 1951 BK 2311)

082454 FT

082454 FT 2 0 08003 0 00 0824+76
5 0340/0000 LENGTH(AH 2311 BK 3532)

EXTRACT DATE: 12/28/2024 ROADWAY MANAGEMENT SYSTEM PAGE NUMBER: 395
PRINT DATE: 12/30/2024 SLD COUNTY/SR - ANNUAL PRINT COUNTY: BRADFORD

DIR: B TOTAL LEN: 16.423 MI. DIST: 03-9 SR: 3008
LEFT MUN: FRANKLIN T RIGHT MUN: FRANKLIN T

2 0 08003 0 00 0789+40 078922 FT
SMITH RD
(T358) 0330/0000

==

078922 FT

5 0330/0000 LENGTH(AH 3532 BK 3029)
T.TOWANDA CR
STRUCTURE LENGTH 9 FT
BMSID 08/3008/0320/2928

0320/2928

< >

075893 FT

< >

0320/0815 T.TOWANDA CR
STRUCTURE LENGTH 8 FT
BMSID 08/3008/0320/0815

075893 FT 2 0 08003 0 00 0759+41
MOUNTAIN RD
(T347)

==

5 0320/0000 LENGTH(AH 3029 BK 3433)

CONS RD
(T348)

0310/0860

==

072460 FT

5 072460 FT 2 0 08003 0 00 0725+02
5 0310/0000 LENGTH(AH 3433 BK 2183)

070277 FT

5 070277 FT 2 0 08003 0 00 0703+14
5 0300/0000 LENGTH(AH 2183 BK 2594)

DIR: B TOTAL LEN: 16.423 MI. DIST: 03-9 SR: 3008
LEFT MUN: FRANKLIN T RIGHT MUN: FRANKLIN T

EXTRACT DATE: 12/28/2024 ROADWAY MANAGEMENT SYSTEM PAGE NUMBER: 393
PRINT DATE: 12/30/2024 SLD COUNTY/SR - ANNUAL PRINT COUNTY: BRADFORD

DIR: B TOTAL LEN: 16.423 MI. DIST: 03-9 SR: 3008
LEFT MUN: LEROY T RIGHT MUN: LEROY T

CURTIS WRIGHT RD
(T330)

0240/1730 ==

055037 FT

0240/0012 BMS EN 08/3008/0240/0000
055037 FT 2 0 08003 0 00 0550+32
TRIB. TOWANDA
BMSBG 08/3008/0240/0000
S 0240/0000 LENGTH(AH 2611 BK 2537)

052500 FT

052500 FT 2 0 08003 0 00 0524+96
S 0230/0000 LENGTH(AH 2537 BK 2497)

CROFUT RD
(T328)

0220/1290 ==

050003 FT

TRIB. TOWANDA
STRUCTURE LENGTH 9 FT
0220/0422 BMSID 08/3008/0220/0422
050003 FT 2 0 08003 0 00 0499+99
S 0220/0000 LENGTH(AH 2497 BK 2170)

047833 FT

047833 FT 2 0 08003 0 00 0478+29
S 0210/0000 LENGTH(AH 2170 BK 2643)

045190 FT

045190 FT 2 0 08003 0 00 0451+86
S 0200/0000 LENGTH(AH 2643 BK 2665)

DIR: B TOTAL LEN: 16.423 MI. DIST: 03-9 SR: 3008
LEFT MUN: LEROY T RIGHT MUN: LEROY T

EXTRACT DATE: 12/28/2024 ROADWAY MANAGEMENT SYSTEM PAGE NUMBER: 391
PRINT DATE: 12/30/2024 SLD COUNTY/SR - ANNUAL PRINT COUNTY: BRADFORD

DIR: B TOTAL LEN: 16.423 MI. DIST: 03-9 SR: 3008
LEFT MUN: LEROY T RIGHT MUN: LEROY T

030201 FT

030201 FT 2 0 08003 0 00 0302+09
S 0140/0000 LENGTH(AH 3363 BK 2422)

027779 FT

027779 FT 2 0 08003 0 00 0277+92
S 0130/0000 LENGTH(AH 2422 BK 1921)

2 0 08003 0 00 0258+75 025858 FT
VANFLEET RD
(T329) 0120/0000

><

0120/0607 TRIB.TOWANDA
STRUCTURE LENGTH 10 FT
BMSID 08/3008/0120/0607

=

025858 FT
S 0120/0000 LENGTH(AH 1921 BK 2529)

023329 FT

=

023329 FT 2 0 08003 0 00 0233+33
SUNSET RD
(T315)
S 0110/0000 LENGTH(AH 2529 BK 3274)
TRIB.TOWANDA
STRUCTURE LENGTH 15 FT
BMSID 08/3008/0100/2936

><

020055 FT

020055 FT 2 0 08003 0 00 0200+59

EXTRACT DATE: 12/28/2024 ROADWAY MANAGEMENT SYSTEM PAGE NUMBER: 390
PRINT DATE: 12/30/2024 SLD COUNTY/SR - ANNUAL PRINT COUNTY: BRADFORD

DIR: B TOTAL LEN: 16.423 MI. DIST: 03-9 SR: 3008
LEFT MUN: LEROY T RIGHT MUN: LEROY T

017124 FT
CANTON CROSS RD
(SR3005 SEG 0010/0000) 0090/0000

015447 FT

012159 FT

009654 FT

0100/0000 LENGTH(AH 3274 BK 2931)

0090/1502 LEROY
CANTON T

017124 FT 2 0 08003 0 00 0171+29
WARD HILL RD

0090/0000 LENGTH(AH 2931 BK 1677)
0080/1223 BMS EN 08/3008/0080/1188
2 0 08003 0 00 0166+40
BEECH FLATS CREEK
0080/1188 BMSBG 08/3008/0080/1188

015447 FT 2 0 08003 0 00 0154+58
BEECH FLATS RD

0080/0000 LENGTH(AH 1677 BK 3288)

012159 FT 2 0 08003 0 00 0121+77
0070/0000 LENGTH(AH 3288 BK 2505)

009654 FT 2 0 08003 0 00 0096+75
0060/0000 LENGTH(AH 2505 BK 3068)

EXTRACT DATE: 12/28/2024 ROADWAY MANAGEMENT SYSTEM PAGE NUMBER: 389
PRINT DATE: 12/30/2024 SLD COUNTY/SR - ANNUAL PRINT COUNTY: BRADFORD

DIR: B TOTAL LEN: 16.423 MI. DIST: 03-9 SR: 3008
LEFT MUN: CANTON T RIGHT MUN: CANTON T

2 0 08003 0 00 0066+12 006586 FT
PRATTS MILL RD
(T310) 0050/0000

004351 FT

001029 FT

000000 FT

MINNEQUA AV
(SR0154 SEG 0140/1613) 0020/0000
000000 FT
000000 FT
000000 FT

006586 FT

5 0050/0000 LENGTH(AH 3068 BK 2235)

004351 FT 2 0 08003 0 00 0043+61
5 0040/0000 LENGTH(AH 2235 BK 3322)

001029 FT 2 0 08003 0 00 0010+60
NC SOUTH SIDE RD

5 0030/0000 LENGTH(AH 3322 BK 1029)
(APRA) RICHTERS M H PAR
RICHTER LN
(PRDR) 0020/0915

0020/0287 BMS EN 08/3008/0020/0270
2 0 08003 0 00 0002+68
TRIBUTARY TOWANDA CREEK
0020/0270 BMS BG 08/3008/0020/0270
000000 FT 2 0 08003 0 00 0000+00
NC SOUTH AV

LAKE HILL RD
(SR0154 SEG 0140/1613)
SOUTH AV

INTER-BK (BORO)
5 0020/0000 LENGTH(AH 1029 BK 0100)
000000 FT
7020/0000 LENGTH(AH 0100 BK 0050)
000000 FT
7012/0000 LENGTH(AH 0050 BK 0100)
000000 FT
7010/0000 LENGTH(AH 0100 BK 0000)

EXTRACT DATE: 12/28/2024 ROADWAY MANAGEMENT SYSTEM PAGE NUMBER: 388
 PRINT DATE: 12/30/2024 SLD COUNTY/SR - ANNUAL PRINT COUNTY: BRADFORD
 DIR: B TOTAL LEN: .005 MI. DIST: 03-9 SR: 3007
 LEFT MUN: CANTON T RIGHT MUN: CANTON T

000028 FT

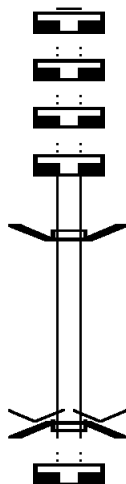
000028 FT

000028 FT

000028 FT

000000 FT

000000 FT



000028 FT

7040/0000

000028 FT

7030/0000

000028 FT

7020/0000

000028 FT

7014/0000

INTER-AHD

0012/0028

000000 FT

NC BE

INTER-BK

(T804)

LITTLE BEECH FLATS CREE

BMSBG 08/3007/0012/0000

0012/0000

000000 FT

7010/0000

LENGTH(AH 1938 BK 2571)

LENGTH(AH 2571 BK 2761)

LENGTH(AH 2761 BK 0933)

LENGTH(AH 0933 BK 0028)

BMSSEN 08/3007/0012/0000

BEECH FLATS RD

(T804)

2 0 08004 0 00 0058+00

VILLAGE: BEECH FLATS

BEECH FLATS RD

(T804)

LITTLE BEECH FLATS CREE

BMSBG 08/3007/0012/0000

LENGTH(AH 0028 BK 1881)

LENGTH(AH 1881 BK 0000)

EXTRACT DATE: 12/28/2024 ROADWAY MANAGEMENT SYSTEM PAGE NUMBER: 387
PRINT DATE: 12/30/2024 SLD COUNTY/SR - ANNUAL PRINT COUNTY: BRADFORD

DIR: B TOTAL LEN: .046 MI. DIST: 03-9 SR: 3006
LEFT MUN: MONROE T RIGHT MUN: MONROE T

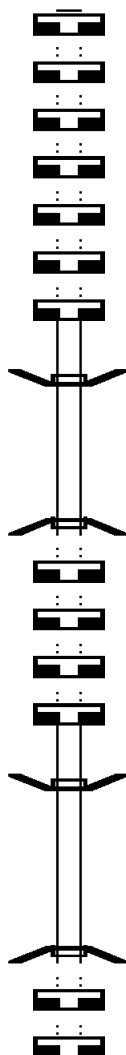
000243 FT
000243 FT
000243 FT
000243 FT
000243 FT
000243 FT
000243 FT

000155 FT

000155 FT
000155 FT
000155 FT
000155 FT

000000 FT

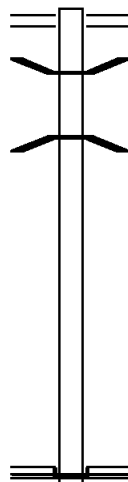
000000 FT
000000 FT



000243 FT
7094/0000 LENGTH(AH 0018 BK 2691)
000243 FT
7090/0000 LENGTH(AH 2691 BK 2600)
000243 FT
7080/0000 LENGTH(AH 2600 BK 2102)
000243 FT
7070/0000 LENGTH(AH 2102 BK 2500)
000243 FT
7060/0000 LENGTH(AH 2500 BK 4084)
000243 FT
7050/0000 LENGTH(AH 4084 BK 0366)
000243 FT
7044/0000 LENGTH(AH 0366 BK 0088)
BMSBN 08/3006/0040/0000
INTER-AHD WESTON RD
0040/0088 (T342)
000155 FT 2 0 08007 0 01 0204+40
INTER-BK WESTON RD
(T342)
MILLSTONE CREEK
BMSBG 08/3006/0040/0000
5 0040/0000 LENGTH(AH 0088 BK 0076)
000155 FT
7040/0000 LENGTH(AH 0076 BK 2961)
000155 FT
7030/0000 LENGTH(AH 2961 BK 2293)
000155 FT
7020/0000 LENGTH(AH 2293 BK 0106)
000155 FT
7014/0000 LENGTH(AH 0106 BK 0155)
BMSBN 08/3006/0010/0000
INTER-AHD WESTON RD
0010/0155 (T342)
000000 FT 2 0 08007 0 01 0148+78
NC WESTON RD
INTER-BK SCHRADER CREEK RD
(T341)
SCHRADER BR TOWANDA CRK
BMSBG 08/3006/0010/0000
5 0010/0000 LENGTH(AH 0155 BK 0920)
000000 FT
7010/0000 LENGTH(AH 0920 BK 0100)
000000 FT
7006/0000 LENGTH(AH 0100 BK 0000)

EXTRACT DATE: 12/28/2024 ROADWAY MANAGEMENT SYSTEM PAGE NUMBER: 386
 PRINT DATE: 12/30/2024 SLD COUNTY/SR - ANNUAL PRINT COUNTY: BRADFORD
 DIR: B TOTAL LEN: .609 MI. DIST: 03-9 SR: 3005
 LEFT MUN: CANTON T RIGHT MUN: CANTON T

003218 FT



003218 FT MAIN ST
 0010/3218 (SR0414 SEG 0090/0000)
 0010/2320 BMS EN 08/3005/0010/2229
 2 0 08006 0 00 0000+00
 BEECH FLATS CREEK
 0010/2229 BMS BG 08/3005/0010/2229

000000 FT

000000 FT 2 0 08006 0 00 0000+00
 NC CANTON CROSS RD
 SOUTHSIDE RD
 (SR3008 SEG 0090/0000)
 INTER-BK WARD HILL RD
 (T531)
 MFC BEGIN = E
 0010/0000 LENGTH(AH 3218 BK 0000)

EXTRACT DATE: 12/28/2024 ROADWAY MANAGEMENT SYSTEM PAGE NUMBER: 385
PRINT DATE: 12/30/2024 SLD COUNTY/SR - ANNUAL PRINT COUNTY: BRADFORD
DIR: B TOTAL LEN: 3.171 MI. DIST: 03-9 SR: 3004
LEFT MUN: NEW ALBANY B RIGHT MUN: NEW ALBANY B

LYON ST
(BORO)

016744 FT
0070/1437



016744 FT FRONT ST
0070/1437 (SR0220 SEG 0100/1500)

015307 FT

015307 FT 2 0 08121 0 01 0154+35

NC HATCH HILL ST
NEW ALBANY
ALBANY T

5 0070/0000 LENGTH(AH 1437 BK 2279)

2 0 08121 0 01 0131+65 013028 FT
HORSE FARM RD
(T386) 0060/0000



013028 FT
5 0060/0000 LENGTH(AH 2279 BK 3077)

CHILSON RD
(T383)

0050/1903



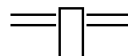
EXTRACT DATE: 12/28/2024 ROADWAY MANAGEMENT SYSTEM PAGE NUMBER: 384
PRINT DATE: 12/30/2024 SLD COUNTY/SR - ANNUAL PRINT COUNTY: BRADFORD

DIR: B TOTAL LEN: 3.171 MI. DIST: 03-9 SR: 3004
LEFT MUN: ALBANY T RIGHT MUN: ALBANY T

009951 FT		009951 FT 2 0 08121 0 01 0100+88 [S] 0050/0000 LENGTH(AH 3077 BK 2316)
		0040/0155 BMS EN 08/3004/0040/0143 2 0 08121 0 01 0079+15 LADDS CREEK
2 0 08121 0 01 0077+65 007635 FT BENDT HILL RD (T384)		0040/0143 BMSBG 08/3004/0040/0143 007635 FT
0040/0000	==	[S] 0040/0000 LENGTH(AH 2316 BK 2065)
005570 FT		005570 FT 2 0 08121 0 01 0057+00 [S] 0030/0000 LENGTH(AH 2065 BK 2775)
002795 FT		002795 FT 2 0 08121 0 00 0027+93 [S] 0020/0000 LENGTH(AH 2775 BK 2795) ALBANY 0010/2731 OVERTON T
000000 FT		000000 FT 2 0 08121 0 00 0000+00 OVERTON RD (SR3002 SEG 0200/0000) NC HATCH HILL RD MFC BEGIN = E
OVERTON RD (SR3002 SEG 0200/0000) 0010/0000		[S] 0010/0000 LENGTH(AH 2795 BK 0000)

EXTRACT DATE: 12/28/2024 ROADWAY MANAGEMENT SYSTEM PAGE NUMBER: 383
PRINT DATE: 12/30/2024 SLD COUNTY/SR - ANNUAL PRINT COUNTY: BRADFORD
DIR: B TOTAL LEN: 2.367 MI. DIST: 03-9 SR: 3003
LEFT MUN: CANTON T RIGHT MUN: CANTON T

012500 FT



012500 FT GROVER RD
0050/2610 (SR3012 SEG 0020/0000)

EXTRACT DATE: 12/28/2024 ROADWAY MANAGEMENT SYSTEM PAGE NUMBER: 382
PRINT DATE: 12/30/2024 SLD COUNTY/SR - ANNUAL PRINT COUNTY: BRADFORD

DIR: B TOTAL LEN: 2.367 MI. DIST: 03-9 SR: 3003
LEFT MUN: CANTON T RIGHT MUN: CANTON T

PARSONS RD
(T883)

009890 FT

009890 FT 2 0 08002 0 00 0099+47
S 0050/0000 LENGTH(AH 2610 BK 2429)

0040/1513 ==

007461 FT

007461 FT 2 0 08002 0 00 0075+13
S 0040/0000 LENGTH(AH 2429 BK 2424)
BRAGUE RD
0030/1909 (T300) ==

005037 FT

005037 FT 2 0 08002 0 00 0050+42
S 0030/0000 LENGTH(AH 2424 BK 2520)

002517 FT

002517 FT 2 0 08002 0 00 0025+18
S 0020/0000 LENGTH(AH 2520 BK 2517)

000000 FT

==

0010/0507 BARNES HILL RD
(T303)
000000 FT 2 0 08002 0 00 0000+00
NC EL LENTON MOUNTAIN RD
INTER-BK ELLENTON MOUNTAIN RD
(SR1013 SEG 0160/2168)
MFC BEGIN = D
BK-LYCOMING (41)
S 0010/0000 LENGTH(AH 2517 BK 0000)

EXTRACT DATE: 12/28/2024 ROADWAY MANAGEMENT SYSTEM PAGE NUMBER: 381
PRINT DATE: 12/30/2024 SLD COUNTY/SR - ANNUAL PRINT COUNTY: BRADFORD
DIR: B TOTAL LEN: 4.602 MI. DIST: 03-9 SR: 3002
LEFT MUN: NEW ALBANY B RIGHT MUN: NEW ALBANY B

FAWCETT AV
(BORO)

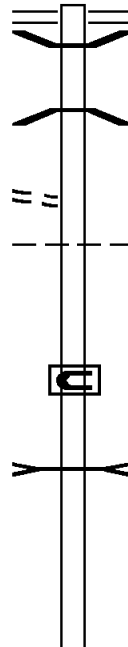
024296 FT

0 2 3 5 4 6 F T

0 2 4 2 / 1 2 9 2

0 2 1 7 4 9 F T

021287 FT



```

024296 FT FRONT ST
0250/0750 (SR0220 SEG 0080/1080)
0250/0387 BMS EN 08/3002/0250/0358
2 0 08008 0 01 0634+64
LADDS CREEK
0250/0358 BMS BG 08/3002/0250/0358
023546 FT 2 0 08008 0 01 0631+07
0250/0000 LENGTH(AH 0750 BK 1797)

NEW ALBANY
0242/0879 ALBANY T

021749 FT 2 0 08008 0 01 0613+10
0242/0000 LENGTH(AH 1797 BK 0462)
021287 FT 2 0 08008 0 00 0605+55
0240/0000 LENGTH(AH 0462 BK 3604)
0230/3564
LADDS CREEK
STRUCTURE LENGTH 16 FT
0230/3548 BMS ID 08/3002/0230/3548

```

EXTRACT DATE: 12/28/2024 ROADWAY MANAGEMENT SYSTEM PAGE NUMBER: 380
PRINT DATE: 12/30/2024 SLD COUNTY/SR - ANNUAL PRINT COUNTY: BRADFORD

DIR: B TOTAL LEN: 4.602 MI. DIST: 03-9 SR: 3002
LEFT MUN: ALBANY T RIGHT MUN: ALBANY T

017683 FT

017683 FT 2 0 08008 0 00 0569+47
S 0230/0000 LENGTH(AH 3604 BK 2501)

015182 FT

015182 FT 2 0 08008 0 00 0544+50
S 0220/0000 LENGTH(AH 2501 BK 2981)

012201 FT

012201 FT 2 0 08008 0 00 0514+74
S 0210/0000 LENGTH(AH 2981 BK 2509)
ALBANY
0200/2426 OVERTON T

2 0 08008 0 00 0489+65 009692 FT
HATCH HILL RD
(SR3004 SEG 0010/0000) 0200/0000

009692 FT
S 0200/0000 LENGTH(AH 2509 BK 2923)

LC FOR DEEP HOLLOW RD
(CONN)
DEEP HOLLOW RD
(T372)

0190/0318
0190/0125
006769 FT

006769 FT 2 0 08008 0 00 0460+83
S 0190/0000 LENGTH(AH 2923 BK 1449)
BEEBE RD

EXTRACT DATE: 12/28/2024 ROADWAY MANAGEMENT SYSTEM PAGE NUMBER: 379
PRINT DATE: 12/30/2024 SLD COUNTY/SR - ANNUAL PRINT COUNTY: BRADFORD

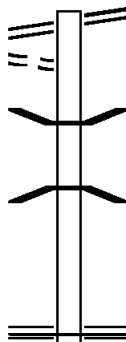
DIR: B TOTAL LEN: 4.602 MI. DIST: 03-9 SR: 3002
LEFT MUN: OVERTON T RIGHT MUN: OVERTON T

			0180/1311 (T340)
	005320 FT		005320 FT 2 0 08008 0 00 0446+55
			0180/0000 LENGTH(AH 1449 BK 2668)
			0170/1511 ALICES RD (T364)
MORRIS RD (T808)	0170/1369		
	002652 FT		002652 FT 2 0 08008 0 00 0419+50
			0170/0000 PELTON HILL RD (T365) LENGTH(AH 2668 BK 2652)
			0160/0648 BMS EN 08/3002/0160/0622 2 0 08008 0 00 0399+42
			0160/0622 BLACK CREEK BMSBG 08/3002/0160/0622
BAHL RD (T807)	0160/0509		
	000000 FT		0160/0398 OSTAHOUSE RD (T367) 000000 FT 2 0 08008 0 00 0393+00
			VILLAGE: OVERTON NC OV
			INTER-BK HOTTENSTEINS HILL RD (SR4016 SEG 0140/3126) MFC BEGIN = D
			0160/0000 BK-SULLIVAN (56) LENGTH(AH 2652 BK 0100)
000000 FT			000000 FT
000000 FT			7080/0000 LENGTH(AH 0100 BK 0025)
000000 FT			000000 FT
000000 FT			7022/0000 LENGTH(AH 0025 BK 0100)
000000 FT			000000 FT
000000 FT			7014/0000 LENGTH(AH 0100 BK 0011)
000000 FT			000000 FT
000000 FT			7012/0000 LENGTH(AH 0011 BK 0100)
			000000 FT
			7010/0000 LENGTH(AH 0100 BK 0000)

EXTRACT DATE: 12/28/2024 ROADWAY MANAGEMENT SYSTEM PAGE NUMBER: 378
 PRINT DATE: 12/30/2024 SLD COUNTY/SR - ANNUAL PRINT COUNTY: BRADFORD
 DIR: B TOTAL LEN: .285 MI. DIST: 03-9 SR: 3001
 LEFT MUN: FRANKLIN T RIGHT MUN: FRANKLIN T

SR 0414 SH 001505 FT
 (SR0414 SEG 0290/0000) 0010/1505
 FOR SR 0414 AND 3001 0010/1385
 (CONN)

000000 FT



001505 FT SR 0414 SH
 0010/1505 (SR0414 SEG 0290/0000)

0010/0695 BMS EN 08/3001/0010/0589
 2 0 08003 1 00 0006+00
 TOWANDA CRK.

0010/0589 BMSBG 08/3001/0010/0589
 000000 FT 2 0 08003 1 00 0000+00

NC AL LENS CROSSING RD
 SOUTHSIDE RD
 (SR3008 SEG 0280/0000)
 MFC BEGIN = E

0010/0000 LENGTH(AH 1505 BK 0000)

EXTRACT DATE: 12/28/2024 ROADWAY MANAGEMENT SYSTEM PAGE NUMBER: 377
PRINT DATE: 12/30/2024 SLD COUNTY/SR - ANNUAL PRINT COUNTY: BRADFORD

DIR: B TOTAL LEN: 1.159 MI. DIST: 03-9 SR: 2038
LEFT MUN: WYALUSING T RIGHT MUN: WYALUSING T

006119 FT

006119 FT
INTER-AHD SAWMILL RD
(T466)
0020/3589 GRAND ARMY OF REPUBLIC
(SR0006 SEG 0900/0000)

002530 FT

002530 FT 2 0 08029 0 00 0025+20
5 0020/0000 LENGTH(AH 3589 BK 2530)

000000 FT

HOMETS FERRY RD
(SR2025 SEG 0050/0000) 0010/0000

000000 FT 2 0 08029 0 00 0000+00
HOMETS FERRY RD
(SR2025 SEG 0050/0000)
NC TO THE FERRY RD
MFC BEGIN = E
5 0010/0000 LENGTH(AH 2530 BK 0000)

EXTRACT DATE: 12/28/2024 ROADWAY MANAGEMENT SYSTEM PAGE NUMBER: 376
PRINT DATE: 12/30/2024 SLD COUNTY/SR - ANNUAL PRINT COUNTY: BRADFORD

DIR: B TOTAL LEN: .562 MI. DIST: 03-9 SR: 2036
LEFT MUN: NORTH TOWANDA T RIGHT MUN: NORTH TOWANDA T

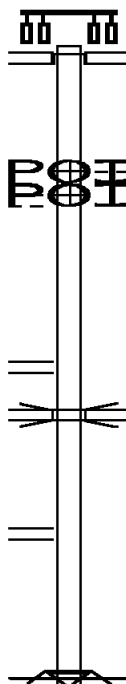
DUPONT DR
(PRDR)

002966 FT

0020/0656

001296 FT

000000 FT



002966 FT
INTER-AHD

0020/1670

0020/0658
0020/0656

001296 FT

0020/0000

0010/0722

0010/0117
000000 FT
NC PA

0010/0000

MERRILL PY
(TWP)
REUTER BL
(SR0006 SEG 0550/2292)

(APRA) GPU ENERGY
PLAZA DR
(T589)
(APRA) DUPONT INC.

2 0 08077 7 00 0016+68
RAMP D RD
(SR8001 SEG 0752/0000)
RAMP B RD
(SR8001 SEG 0762/1103)
LENGTH(AH 1670 BK 1296)
SR 220

RAMP A RD
(SR8001 SEG 0512/0000)
RAMP C RD
(SR8001 SEG 0502/0943)

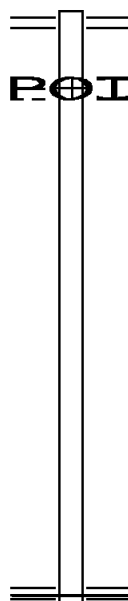
2 0 08077 7 00 0029+46
MFC BEGIN = E
ROAD CLOSED
ROAD CLOSED BACK
LENGTH(AH 1296 BK 0000)

EXTRACT DATE: 12/28/2024 ROADWAY MANAGEMENT SYSTEM PAGE NUMBER: 375
PRINT DATE: 12/30/2024 SLD COUNTY/SR - ANNUAL PRINT COUNTY: BRADFORD
DIR: B TOTAL LEN: 1.052 MI. DIST: 03-9 SR: 2034
LEFT MUN: WYSOX T RIGHT MUN: WYSOX T

CRAFTMASTER RD 005552 FT
(SR2032 SEG 0060/0977) 0020/3087
PRIVATE DR
(PRDR) 0020/2230

002465 FT

000000 FT



005552 FT LEISURE DR
0020/3087 (SR2032 SEG 0060/0977)
0020/2230 (APRA) CRAFTMASTER INC.

002465 FT 2 0 08108 0 00 0024+61
5 0020/0000 LENGTH(AH 3087 BK 2465)

000000 FT 2 0 08108 0 00 0000+00
NC SHINER RD
LEISURE DR
(SR2032 SEG 0020/0000)
MFC BEGIN = E
5 0010/0000 LENGTH(AH 2465 BK 0000)

DIR: B TOTAL LEN: 2.807 MI. DIST: 03-9 SR: 2032
LEFT MUN: WYSOX T RIGHT MUN: WYSOX T

014823 FT GOLDEN MILE RD
(SR0006 SEG 0650/0000)
0070/1317

0070/0123 (AAREN 361205N) #TRKS/01
0070/0033 BMS EN 0807/2032/0070/0000
013506 FT 2 0 08107 0 0 010133+99
LANING CREEK
BMSBG 08/2032/0070/0000
LENGTH (AH 1317 BK 2266)

```

NC CRAFTMASTER RD
      (APRA) STATE AGGREGATES
      PRIVATE DR
0060/0900      (PRDR)
      STRICKLAND RD
0060/0642      (T561)
      LC FOR STRICKLAND RD
0060/0546      (CONN)
011240 FT 2 0 08107 0 00 0111+40
0060/0000 LENGTH(AH 2266 BK 2622)

```

0050/0772 FISH COMMISSION RD
(FISH)

EXTRACT DATE: 12/28/2024 ROADWAY MANAGEMENT SYSTEM PAGE NUMBER: 373
PRINT DATE: 12/30/2024 SLD COUNTY/SR - ANNUAL PRINT COUNTY: BRADFORD

DIR: B TOTAL LEN: 2.807 MI. DIST: 03-9 SR: 2032
LEFT MUN: WYSOX T RIGHT MUN: WYSOX T

008618 FT

008618 FT 2 0 08107 0 00 0085+26
[S] 0050/0000 LENGTH(AH 2622 BK 2150)

POE

006468 FT

(APRA) BISHOP BROTHERS
PRIVATE DR
(PRDR)
0040/0733
006468 FT 2 0 08107 0 00 0063+83
[S] 0040/0000 LENGTH(AH 2150 BK 2100)

2 0 08107 0 00 0042+90 004368 FT
FAIRGROUND RD
(T609) 0030/0000

004368 FT
[S] 0030/0000 LENGTH(AH 2100 BK 2310)

2 0 08107 0 00 0019+97 002058 FT
SHINER RD
(SR2034 SEG 0010/0000) 0020/0000

002058 FT
[S] 0020/0000 LENGTH(AH 2310 BK 2058)

WICKWIRE WY
(BORO) 0010/0439

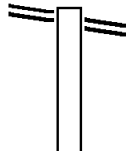
0010/0633 BMS EN 08/2032/0010/0541
2 0 08107 0 00 0004+54
NORFOLK SOUTHERN RAIL RR
0010/0541 BMS BG 08/2032/0010/0541

000000 FT

[S] 0010/0181 RETAINING WALL END
BMS ID 08/2032/0010/0066
RETAINING WALL BEGIN
[S] 0010/0066 BMS ID 08/2032/0010/0066
000000 FT 2 0 08107 0 00 0000+00
NC LE ISURE DR
GOLDEN MILE RD
INTER-BK (SR0006 SEG 0610/2361)
OLD ROUTE 6 RD
(T577)
MFC BEGIN = D
[S] 0010/0000 LENGTH(AH 2058 BK 0000)

EXTRACT DATE: 12/28/2024 ROADWAY MANAGEMENT SYSTEM PAGE NUMBER: 372
PRINT DATE: 12/30/2024 SLD COUNTY/SR - ANNUAL PRINT COUNTY: BRADFORD
DIR: B TOTAL LEN: 2.417 MI. DIST: 03-9 SR: 2030
LEFT MUN: ASYLUM T RIGHT MUN: ASYLUM T

LIBERTY CORNERS RD 012762 FT
(SR2024 SEG 0160/1539) 0050/2817



012762 FT LIBERTY CORNERS RD
0050/2817 (SR2024 SEG 0160/1539)

EXTRACT DATE: 12/28/2024 ROADWAY MANAGEMENT SYSTEM PAGE NUMBER: 371
PRINT DATE: 12/30/2024 SLD COUNTY/SR - ANNUAL PRINT COUNTY: BRADFORD

DIR: B TOTAL LEN: 2.417 MI. DIST: 03-9 SR: 2030
LEFT MUN: ASYLUM T RIGHT MUN: ASYLUM T

009945 FT

009945 FT 2 0 08132 0 00 0144+64
5 0050/0000 LENGTH(AH 2817 BK 2531)

007414 FT

007414 FT 2 0 08132 0 00 0119+12
UHDEY RD
(T452)
== 5 0040/0000 LENGTH(AH 2531 BK 3142)

2 0 08132 0 00 0087+56 004272 FT
SCHOOL HOUSE HILL RD
(SR2021 SEG 0010/0000) 0030/0000
FOR SR 2021 AND 2030 0020/2240
(CONN)

004272 FT
5 0030/0000 LENGTH(AH 3142 BK 2314)

001958 FT

001958 FT 2 0 08132 0 00 0064+34
5 0020/0000 LENGTH(AH 2314 BK 1958)

000000 FT

000000 FT 2 0 08132 0 00 0044+70
VILLAGE: UNDEY
NC EL LILS HILL RD

KINGSLEY HILL RD
(SR2028 SEG 0040/0000) 0010/0000

KILMER HILL RD
(SR2028 SEG 0040/0000)
MFC BEGIN = E
5 0010/0000 LENGTH(AH 1958 BK 0000)

EXTRACT DATE: 12/28/2024 ROADWAY MANAGEMENT SYSTEM PAGE NUMBER: 370
PRINT DATE: 12/30/2024 SLD COUNTY/SR - ANNUAL PRINT COUNTY: BRADFORD
DIR: B TOTAL LEN: 3.880 MI. DIST: 03-9 SR: 2028
LEFT MUN: ASYLUM T RIGHT MUN: ASYLUM T

020484 FT

020484 FT SR 0187 SH
0080/3161 (SR0187 SEG 0420/1351)

017323 FT

017323 FT 2 0 08161 0 00 0105+38
S 0080/0000 LENGTH(AH 3161 BK 1968)

015355 FT

015355 FT 2 0 08161 0 00 0085+56
S 0070/0000 LENGTH(AH 1968 BK 2443)

012912 FT

012912 FT 2 0 08161 0 00 0060+96
S 0060/0000 LENGTH(AH 2443 BK 2528)

0050/0267 FOR SR 2021 AND 2028
(CONN)

EXTRACT DATE: 12/28/2024 ROADWAY MANAGEMENT SYSTEM PAGE NUMBER: 369
PRINT DATE: 12/30/2024 SLD COUNTY/SR - ANNUAL PRINT COUNTY: BRADFORD

DIR: B TOTAL LEN: 3.880 MI. DIST: 03-9 SR: 2028
LEFT MUN: ASYLUM T RIGHT MUN: ASYLUM T

010384 FT

010384 FT 2 0 08161 0 00 0035+50
SCHOOLHOUSE HILL RD
(SR2021 SEG 0010/1678)
[S] 0050/0000 LENGTH(AH 2528 BK 3533)

006851 FT

006851 FT 2 0 08161 0 00 0000+00
ELLIS HILL RD
(SR2030 SEG 0010/0000)
[S] 0040/0000 NC KI LMER HILL RD
LENGTH(AH 3533 BK 1995)
ASYLUM
0030/1629 TOWANDA T

004856 FT

004856 FT 2 0 08132 0 00 0024+66
FORKED RD
(SR2026 SEG 0010/2463)
[S] 0030/0000 LENGTH(AH 1995 BK 2373)

002483 FT

002483 FT 2 0 08173 0 00 0024+79
[S] 0020/0000 LENGTH(AH 2373 BK 2483)

000000 FT

000000 FT 2 0 08173 0 00 0000+00
LIBERTY CORNERS
(SR2024 SEG 0040/0000)
NC KI NGSLEY HILL RD
MFC BEGIN = D
[S] 0010/0000 LENGTH(AH 2483 BK 0000)

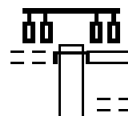
LIBERTY CORNERS
(SR2024 SEG 0040/0000) 0010/0000

EXTRACT DATE: 12/28/2024 ROADWAY MANAGEMENT SYSTEM PAGE NUMBER: 368
PRINT DATE: 12/30/2024 SLD COUNTY/SR - ANNUAL PRINT COUNTY: BRADFORD
DIR: B TOTAL LEN: 1.800 MI. DIST: 03-9 SR: 2027
LEFT MUN: TOWANDA B RIGHT MUN: TOWANDA B

FRANKLIN ST
(BORO)

009505 FT

0040/1653



009505 FT
INTER-AHD

0040/1653

MAIN ST
(SR0006 SEG 0610/0000)
GRAND ARMY OF REPUBLIC
(SR0006 SEG 0610/0000)
R.D. FARLEY CONN
(TBC)

EXTRACT DATE: 12/28/2024 ROADWAY MANAGEMENT SYSTEM PAGE NUMBER: 367
PRINT DATE: 12/30/2024 SLD COUNTY/SR - ANNUAL PRINT COUNTY: BRADFORD

DIR: B TOTAL LEN: 1.800 MI. DIST: 03-9 SR: 2027
LEFT MUN: TOWANDA B RIGHT MUN: TOWANDA B

GRANT ST
(BORO)

0040/0524
007852 FT

005215 FT

002433 FT

000000 FT

00 00

==

==

==

==

==

==

==

==

0040/1451

BARCLAY ST
(BORO)

007852 FT 1 0 00017 0 00 0834+94

TOWANDA
TOWANDA T

5 0040/0000 LENGTH(AH 1653 BK 2637)

005215 FT 1 0 00017 0 00 0808+13

LIBERTY CORNERS RD
(SR2024 SEG 0010/0000)

5 0030/0000 LENGTH(AH 2637 BK 2782)

0020/2154
(T549)

CHAPEL ST
(T549)

002433 FT 1 0 00017 0 00 0780+69

5 0020/0000 LENGTH(AH 2782 BK 2433)

FOX CHASE DR

0010/2175
(T570)

0010/1784 BMSBN 08/2027/0010/1763

1 0 00017 0 00 0774+23

TRIBUTARY TOWANDA CREEK

0010/1763 BMSBG 08/2027/0010/1763

0010/1042
(T546)

DAYTON RD
(T546)

0010/0148 RAMP Z RD

000000 FT (SR9101 SEG 0010/0220)

1 0 00017 0 00 0756+70

NC MAIN ST

SR 0220 SH

(SR0220 SEG 0335/0705)

(SR0220 SEG 0334/0705)

MFC BEGIN = C

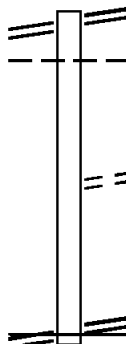
5 0010/0000 LENGTH(AH 2433 BK 0000)

EXTRACT DATE: 12/28/2024 ROADWAY MANAGEMENT SYSTEM PAGE NUMBER: 366
 PRINT DATE: 12/30/2024 SLD COUNTY/SR - ANNUAL PRINT COUNTY: BRADFORD
 DIR: B TOTAL LEN: .466 MI. DIST: 03-9 SR: 2026
 LEFT MUN: TOWANDA T RIGHT MUN: TOWANDA T

KINGSLEY HILL RD 002463 FT
 (SR2028 SEG 0030/0000) 0010/2463

000000 FT

LIBERTY CORNERS RD
 (SR2024 SEG 0050/0770) 0010/0000



002463 FT KINGSLEY HILL RD
 0010/2463 (SR2028 SEG 0030/0000)
 TOWANDA
 0010/2060 MONROE T

0010/0573 BEIRNE HILL RD
 000000 FT (T400)
 2 0 08132 0 00 0000+00
 LIBERTY CORNERS RD
 (SR2024 SEG 0050/0770)
 NC FORKED RD

0010/0000 MFC BEGIN = E
 LENGTH(AH 2463 BK 0000)

EXTRACT DATE: 12/28/2024 ROADWAY MANAGEMENT SYSTEM PAGE NUMBER: 365
PRINT DATE: 12/30/2024 SLD COUNTY/SR - ANNUAL PRINT COUNTY: BRADFORD

DIR: B TOTAL LEN: 3.515 MI. DIST: 03-9 SR: 2025
LEFT MUN: WYALUSING T RIGHT MUN: WYALUSING T

018557 FT

018557 FT
INTER-AHD LOCUST RD
(T475)
GRAND ARMY OF REPUBLIC
0070/2575 (SR0006 SEG 0870/0000)

015982 FT

015982 FT 2 0 08028 0 00 0160+13
5 0070/0000 LENGTH(AH 2575 BK 2335)

2 0 08028 0 00 0137+07 013647 FT
POND HOLLOW RD
(T462) 0060/0000

013647 FT
5 0060/0000 LENGTH(AH 2335 BK 2537)
POND HOLLOW RD
0050/2435 (T462)

011110 FT

011110 FT 2 0 08028 0 00 0111+65
TO THE FERRY RD
(SR2038 SEG 0010/0000)

EXTRACT DATE: 12/28/2024 ROADWAY MANAGEMENT SYSTEM PAGE NUMBER: 364
PRINT DATE: 12/30/2024 SLD COUNTY/SR - ANNUAL PRINT COUNTY: BRADFORD

DIR: B TOTAL LEN: 3.515 MI. DIST: 03-9 SR: 2025
LEFT MUN: WYALUSING T RIGHT MUN: WYALUSING T

OLD SCHOOL HOUSE RD
(T467)
LC FOR T-467
(CONN)

FERRY RD
(T469)

008005 FT

005042 FT

0020/1666

0020/1563

002500 FT

0010/0941

000000 FT

0050/0000 LENGTH(AH 2537 BK 3105)
T.SUSQ.RIVER
STRUCTURE LENGTH 8 FT
0040/3043 BMSID 08/2025/0040/3043

0040/1906 ARROWHEAD LN
(TWP)

008005 FT 2 0 08028 0 00 0080+55
0040/0000 LENGTH(AH 3105 BK 2963)

005042 FT 2 0 08028 0 00 0050+74
0030/0000 LENGTH(AH 2963 BK 2542)

002500 FT 2 0 08028 0 00 0025+16
0020/0000 LENGTH(AH 2542 BK 2500)

0010/0695 (AAR 361217H)#TRKS 01

000000 FT 2 0 08028 0 00 0000+00

NC HOMETS FERRY RD
INTER-BK SUSQUEHANNA RIVER RD
(GOVT)

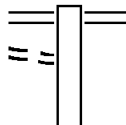
MFC BEGIN = E
0010/0000 LENGTH(AH 2500 BK 0000)

EXTRACT DATE: 12/28/2024 ROADWAY MANAGEMENT SYSTEM PAGE NUMBER: 363
PRINT DATE: 12/30/2024 SLD COUNTY/SR - ANNUAL PRINT COUNTY: BRADFORD
DIR: B TOTAL LEN: 8.230 MI. DIST: 03-9 SR: 2024
LEFT MUN: ASYLUM T RIGHT MUN: ASYLUM T

FROM 0187/0420 SH
(CONN)
ELLIS HILL RD

043454 FT

0160/2367



043454 FT SR 0187 SH
0160/2489 (SR0187 SEG 0420/0078)

EXTRACT DATE: 12/28/2024 ROADWAY MANAGEMENT SYSTEM PAGE NUMBER: 362
PRINT DATE: 12/30/2024 SLD COUNTY/SR - ANNUAL PRINT COUNTY: BRADFORD

DIR: B TOTAL LEN: 8.230 MI. DIST: 03-9 SR: 2024
LEFT MUN: ASYLUM T RIGHT MUN: ASYLUM T

(SR2030 SEG 0050/2817) 0160/1539

040965 FT

2 0 08019 0 00 0317+00 039399 FT
MOUNTAIN VIEW RD
(T454) 0150/0000

035722 FT

032665 FT

030168 FT

040965 FT 2 0 08019 0 00 0333+50
0160/0000 LENGTH(AH 2489 BK 1566)
ELLIS CREEK
STRUCTURE LENGTH 18 FT
0150/1170 BMSID 08/2024/0150/1170

039399 FT

0150/0000 LENGTH(AH 1566 BK 3677)

035722 FT 2 0 08019 0 00 0280+49
MARSHVIEW RD
(SR2017 SEG 0070/3205)
0140/0000 LENGTH(AH 3677 BK 3057)
FOR SR 2017 AND 2024
0130/2952 (CONN)

032665 FT 2 0 08019 0 00 0250+65
0130/0000 LENGTH(AH 3057 BK 2497)

030168 FT 2 0 08019 0 00 0225+35

EXTRACT DATE: 12/28/2024 ROADWAY MANAGEMENT SYSTEM PAGE NUMBER: 361
PRINT DATE: 12/30/2024 SLD COUNTY/SR - ANNUAL PRINT COUNTY: BRADFORD

DIR: B TOTAL LEN: 8.230 MI. DIST: 03-9 SR: 2024
LEFT MUN: ASYLUM T RIGHT MUN: ASYLUM T

HILL RD
(T455)
LC FOR HILL RD
(CONN)

0110/2424

0110/2290

027732 FT

MOUNTAIN VIEW RD
(T454)

0100/0065

025267 FT

2 0 08022 0 00 0031+48 022371 FT
BEIRNE HILL RD
(T400) 0090/0000

BRIDE RD
(SR2020 SEG 0010/0000)
0120/0000 LENGTH(AH 2497 BK 2436)

027732 FT 2 0 08019 0 00 0201+22
MARCY HILL RD
(SR2022 SEG 0060/3511)
0110/0000 LENGTH(AH 2436 BK 2465)

ASYLUM
MONROE T
0100/0033 2 0 08022 1 00 0000+00
BOUSE RD
(T413)
0100/0000 LENGTH(AH 2465 BK 2896)

022371 FT
0090/0000 LENGTH(AH 2896 BK 3134)

0080/1956 OWLETT RD
(T415)

EXTRACT DATE: 12/28/2024 ROADWAY MANAGEMENT SYSTEM PAGE NUMBER: 360
PRINT DATE: 12/30/2024 SLD COUNTY/SR - ANNUAL PRINT COUNTY: BRADFORD

DIR: B TOTAL LEN: 8.230 MI. DIST: 03-9 SR: 2024
LEFT MUN: MONROE T RIGHT MUN: MONROE T

019237 FT		019237 FT	2 0 08022 0 00 0060+20 CROSSOVER RD (T869) BEEBE HILL RD (T399)
	==	0080/0000	LENGTH(AH 3134 BK 2424)
	==	0070/2341	LC FOR BEEBE HILL RD (CONN)
	==	0070/0678	DELANEY HILL RD (T401)
016813 FT		016813 FT	2 0 08022 0 00 0084+57 VILLAGE: LIBERTY CORNER
		0070/0000	LENGTH(AH 2424 BK 3117)
		013696 FT	2 0 08022 0 00 0115+91 FALSEY HILL RD (T405)
	==	0060/0000	LENGTH(AH 3117 BK 2760)
FORKED RD (SR2026 SEG 0010/0000)	==	0050/0770	
010936 FT		010936 FT	2 0 08022 0 00 0143+10 MONROE TOWANDA T
	- -	0050/0000	LENGTH(AH 2760 BK 3452)

EXTRACT DATE: 12/28/2024 ROADWAY MANAGEMENT SYSTEM PAGE NUMBER: 359
PRINT DATE: 12/30/2024 SLD COUNTY/SR - ANNUAL PRINT COUNTY: BRADFORD

DIR: B TOTAL LEN: 8.230 MI. DIST: 03-9 SR: 2024
LEFT MUN: TOWANDA T RIGHT MUN: TOWANDA T

2 0 08022 0 00 0177+50 007484 FT
KINGSLEY HILL RD
(SR2028 SEG 0010/0000) 0040/0000

005811 FT

TIP TOP RD
(T457)

0024/0995

004172 FT

003115 FT

RAILROAD ST
(T566)

0010/1087

CENTER ST
(T564)

0010/0476
000000 FT

MAIN ST
(SR2027 SEG 0030/0000) 0010/0000

007484 FT

0040/0000 MFC BEGIN = E
LENGTH(AH 3452 BK 1673)

WOODSIDE RD
(T408)

0030/0560
005811 FT 2 0 08022 0 00 0194+23
0030/0000 LENGTH(AH 1673 BK 1639)

0024/0853 BMS EN 08/2024/0024/0593
0 0 00000 0 00 0000+00

0024/0593 BMS BG 08/2024/0024/0593
004172 FT 0 0 00000 0 00 0000+00
0024/0000 LENGTH(AH 1639 BK 1057)

003115 FT 2 0 08022 0 00 0221+43
AIRPORT RD
(T547)

0020/0000 LENGTH(AH 1057 BK 3115)

0010/1136 (AAR 903413P)#TRKS 01

0010/1001 PLACE LN
(PRDR)
0010/0885 CHAPEL ST
(T549)
0010/0476 CENTER ST
(T564)

000000 FT 2 0 08022 0 00 0252+33
VILLAGE: S TOWANDA

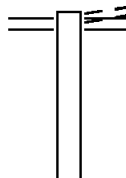
MAIN ST
(SR2027 SEG 0030/0000)

NC LI BERTY CORNERS RD
MFC BEGIN = D
0010/0000 LENGTH(AH 3115 BK 0000)

EXTRACT DATE: 12/28/2024 ROADWAY MANAGEMENT SYSTEM PAGE NUMBER: 358
PRINT DATE: 12/30/2024 SLD COUNTY/SR - ANNUAL PRINT COUNTY: BRADFORD
DIR: B TOTAL LEN: 2.555 MI. DIST: 03-9 SR: 2023
LEFT MUN: ASYLUM T RIGHT MUN: ASYLUM T

013488 FT

012486 FT



013488 FT SILL RD
(T466)
SR 0187 SH
0060/1002 (SR0187 SEG 0500/0000)

012486 FT 2 0 08163 0 00 0124+62
5 0060/0000 LENGTH(AH 1002 BK 2490)

EXTRACT DATE: 12/28/2024 ROADWAY MANAGEMENT SYSTEM PAGE NUMBER: 357
PRINT DATE: 12/30/2024 SLD COUNTY/SR - ANNUAL PRINT COUNTY: BRADFORD

DIR: B TOTAL LEN: 2.555 MI. DIST: 03-9 SR: 2023
LEFT MUN: ASYLUM T RIGHT MUN: ASYLUM T

009996 FT

009996 FT 2 0 08163 0 00 0099+77
S 0050/0000 LENGTH(AH 2490 BK 2509)

2 0 08163 0 00 0074+73 007487 FT
ROCK VIEW LN
(PRDR) 0040/0000

==

007487 FT
S 0040/0000 LENGTH(AH 2509 BK 2378)
ULAN LN
(PRDR) 0030/2113

==

2 0 08163 0 00 0051+00 005109 FT
EAST MACEDONIA RD
(T463) 0030/0000

==

005109 FT
S 0030/0000 LENGTH(AH 2378 BK 2604)

002505 FT

002505 FT 2 0 08163 0 00 0025+01
S 0020/0000 LENGTH(AH 2604 BK 2505)

000000 FT

000000 FT 2 0 08163 0 00 0000+00
NC ECHO BEACH RD
SR 0187 SH
(SR0187 SEG 0470/0000)
MFC BEGIN = E
S 0010/0000 LENGTH(AH 2505 BK 0000)

EXTRACT DATE: 12/28/2024 ROADWAY MANAGEMENT SYSTEM PAGE NUMBER: 356
 PRINT DATE: 12/30/2024 SLD COUNTY/SR - ANNUAL PRINT COUNTY: BRADFORD
 DIR: B TOTAL LEN: .665 MI. DIST: 03-9 SR: 2022
 LEFT MUN: ASYLUM T RIGHT MUN: ASYLUM T

003511 FT

003511 FT LIBERTY CORNERS RD
 0060/3511 (SR2024 SEG 0110/0000)

000000 FT

000000 FT 2 0 08019 0 00 0165+21
 NC MARCY HILL RD
 INTER-BK MARCY HILL RD
 (T819)

000000 FT

5 0060/0000 LENGTH(AH 3511 BK 0035)
 000000 FT
 7060/0000 LENGTH(AH 0035 BK 2696)
 000000 FT
 7050/0000 LENGTH(AH 2696 BK 3996)
 000000 FT
 7040/0000 LENGTH(AH 3996 BK 3300)
 000000 FT
 7030/0000 LENGTH(AH 3300 BK 3300)
 000000 FT
 7020/0000 LENGTH(AH 3300 BK 3213)
 000000 FT
 7010/0000 LENGTH(AH 3213 BK 0000)

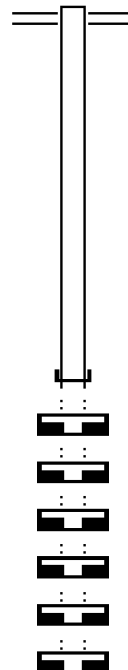
000000 FT

000000 FT

000000 FT

000000 FT

000000 FT



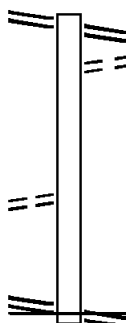
EXTRACT DATE: 12/28/2024 ROADWAY MANAGEMENT SYSTEM PAGE NUMBER: 355
PRINT DATE: 12/30/2024 SLD COUNTY/SR - ANNUAL PRINT COUNTY: BRADFORD

DIR: B TOTAL LEN: .318 MI. DIST: 03-9 SR: 2021
LEFT MUN: ASYLUM T RIGHT MUN: ASYLUM T

KILMER HILL RD 001678 FT
(SR2028 SEG 0050/0000) 0010/1678

FOR SR 2021 AND 2030
(CONN) 0010/0086

2 0 08162 0 00 0000+00 000000 FT
ELLIS HILL RD
(SR2030 SEG 0030/0000) 0010/0000



001678 FT KILMER HILL RD
0010/1678 (SR2028 SEG 0050/0000)
0010/1462 FOR SR 2021 AND 2028
(CONN)

NC SCHOOLHOUSE HILL RD
ELLIS HILL RD
000000 FT (SR2030 SEG 0030/0000)
MFC BEGIN = E
0010/0000 LENGTH(AH 1678 BK 0000)

EXTRACT DATE: 12/28/2024 ROADWAY MANAGEMENT SYSTEM PAGE NUMBER: 354
PRINT DATE: 12/30/2024 SLD COUNTY/SR - ANNUAL PRINT COUNTY: BRADFORD
DIR: B TOTAL LEN: 1.143 MI. DIST: 03-9 SR: 2020
LEFT MUN: ASYLUM T RIGHT MUN: ASYLUM T

006035 FT

006035 FT MARSHVIEW RD
0020/3014 (SR2017 SEG 0060/0000)

003021 FT

003021 FT 2 0 08160 0 00 0030+24
0020/0000 LENGTH(AH 3014 BK 3021)

0010/0647 BMS EN 08/2020/0010/0603
2 0 08160 0 00 0006+43
BENNETTS CREEK
0010/0603 BMSBG 08/2020/0010/0603

NC BRIDE RD
LIBERTY CORNERS RD
(SR2024 SEG 0120/0000)

2 0 08160 0 00 0000+00 000000 FT
LIBERTY CORNERS RD
(SR2024 SEG 0120/0000) 0010/0000

INTER-BK HILL RD
000000 FT (T455)
MFC BEGIN = D
0010/0000 LENGTH(AH 3021 BK 0000)

EXTRACT DATE: 12/28/2024 ROADWAY MANAGEMENT SYSTEM PAGE NUMBER: 353
PRINT DATE: 12/30/2024 SLD COUNTY/SR - ANNUAL PRINT COUNTY: BRADFORD
DIR: B TOTAL LEN: .000 MI. DIST: 03-9 SR: 2019
LEFT MUN: ASYLUM T RIGHT MUN: ASYLUM T

000000 FT
000000 FT



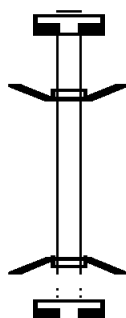
000000 FT
7020/0000 LENGTH(AH 1621 BK 2223)
000000 FT
7010/0000 LENGTH(AH 2223 BK 0000)

EXTRACT DATE: 12/28/2024 ROADWAY MANAGEMENT SYSTEM PAGE NUMBER: 352
 PRINT DATE: 12/30/2024 SLD COUNTY/SR - ANNUAL PRINT COUNTY: BRADFORD
 DIR: B TOTAL LEN: .015 MI. DIST: 03-9 SR: 2018
 LEFT MUN: ASYLUM T RIGHT MUN: ASYLUM T

000078 FT

000000 FT

000000 FT



000078 FT
 7014/0000 LENGTH(AH 0100 BK 0078)
 BMSBN 08/2018/0010/0000
 INTER-AHD BRIDGE ST
 0010/0078 (T403)
 000000 FT 1 1 05787 0 00 0010+46
 NC BOAT CLUB RD
 INTER-BK BOAT CLUB RD
 (T460)
 BENNETTS CREEK
 BMSBG 08/2018/0010/0000
 0010/0000 LENGTH(AH 0078 BK 0100)
 000000 FT
 7008/0000 LENGTH(AH 0100 BK 0000)

EXTRACT DATE: 12/28/2024 ROADWAY MANAGEMENT SYSTEM PAGE NUMBER: 351
PRINT DATE: 12/30/2024 SLD COUNTY/SR - ANNUAL PRINT COUNTY: BRADFORD

DIR: B TOTAL LEN: 3.228 MI. DIST: 03-9 SR: 2017
LEFT MUN: ASYLUM T RIGHT MUN: ASYLUM T

LIBERTY CORNERS RD 017046 FT
(SR2024 SEG 0140/0000) 0070/3205
FOR SR 2017 AND 2024
(CONN) 0070/3081

017046 FT
INTER-AHD LIBERTY CORNERS RD
0070/3205 (SR2024 SEG 0140/0000)

0070/3045 BMS EN 08/2017/0070/3024
0 0 00000 0 00 0000+00
BENNETTS CREEK
0070/3024 BMS BG 08/2017/0070/3024

013841 FT

013841 FT 2 0 08020 0 00 0155+23
5 0070/0000 LENGTH(AH 3205 BK 2923)

2 0 08020 0 00 0125+85 010918 FT
BRIDE RD
(SR2020 SEG 0020/3014) 0060/0000

010918 FT
5 0060/0000 LENGTH(AH 2923 BK 2221)

EXTRACT DATE: 12/28/2024 ROADWAY MANAGEMENT SYSTEM PAGE NUMBER: 350
PRINT DATE: 12/30/2024 SLD COUNTY/SR - ANNUAL PRINT COUNTY: BRADFORD

DIR: B TOTAL LEN: 3.228 MI. DIST: 03-9 SR: 2017
LEFT MUN: ASYLUM T RIGHT MUN: ASYLUM T

BARRETT RD
(T417)

0050/0017
008697 FT

==

008697 FT 2 0 08020 0 00 0103+79

O'BRIAN RD
(T376)

==

0050/0000 LENGTH(AH 2221 BK 2406)

006291 FT

<-->

0040/0041
006291 FT

DURELL CREEK
STRUCTURE LENGTH 10 FT
BMSID 08/2017/0040/0041
2 0 08020 0 00 0079+40
MOODY RD
(T445)

==

0040/0000 LENGTH(AH 2406 BK 2828)

003463 FT

003463 FT 2 0 08020 0 00 0051+30
0030/0000 LENGTH(AH 2828 BK 2560)

BACKL=T464
(T464)

0020/1806

==

0020/0824 ASYLUM
TERRY T

000903 FT

0020/0012 BMSID 08/2017/0020/0000
000903 FT 2 0 08020 0 00 0025+62
TRIBUTARY DURELL CREEK
BMSBG 08/2017/0020/0000
0020/0000 LENGTH(AH 2560 BK 0903)

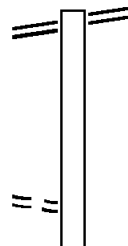
2 0 08020 0 00 0016+65 000000 FT
NORTH ST
(SR2015 SEG 0130/0000) 0010/0000

NC MARSHVIEW RD
INTER-BK NORTH ST
000000 FT (SR2015 SEG 0130/0000)
MFC BEGIN = E
0010/0000 LENGTH(AH 0903 BK 0000)

EXTRACT DATE: 12/28/2024 ROADWAY MANAGEMENT SYSTEM PAGE NUMBER: 349
PRINT DATE: 12/30/2024 SLD COUNTY/SR - ANNUAL PRINT COUNTY: BRADFORD
DIR: B TOTAL LEN: 2.555 MI. DIST: 03-9 SR: 2016
LEFT MUN: STANDING STONE T RIGHT MUN: STANDING STONE T

GRAND ARMY OF REPUBLIC 013488 FT
(SR0006 SEG 0800/1630) 0050/1998

2 0 08023 0 00 0131+19 011490 FT
OSCAR RD
(T601) 0050/0000



013488 FT GRAND ARMY OF REPUBLIC
0050/1998 (SR0006 SEG 0800/1630)

011490 FT
5 0050/0000 LENGTH(AH 1998 BK 3078)

EXTRACT DATE: 12/28/2024 ROADWAY MANAGEMENT SYSTEM PAGE NUMBER: 348
PRINT DATE: 12/30/2024 SLD COUNTY/SR - ANNUAL PRINT COUNTY: BRADFORD

DIR: B TOTAL LEN: 2.555 MI. DIST: 03-9 SR: 2016
LEFT MUN: STANDING STONE T RIGHT MUN: STANDING STONE T

FISHER RD
(T615)

0040/0085
008412 FT

0040/0029 BMS EN 08/2016/0040/0000
008412 FT 2 0 08023 0 00 0100+42
KING CREEK
BMSBG 08/2016/0040/0000
0040/0000 LENGTH(AH 3078 BK 3673)

0030/2256 RIVER VISTA DR
(PRDR)

004739 FT

004739 FT 2 0 08023 0 00 0063+77
0030/0000 LENGTH(AH 3673 BK 2351)

002388 FT

002388 FT 2 0 08023 0 00 0040+30
0020/0000 LENGTH(AH 2351 BK 2388)

000000 FT

000000 FT 2 0 08023 0 00 0016+47
VILLAGE: STANDING STONE
NC RIVER RD
TOWNSHIP 0823 RT
(TB23)
INTER-BK RIVER RD
(T610)
MFC BEGIN = E
0010/0000 LENGTH(AH 2388 BK 0000)

EXTRACT DATE: 12/28/2024 ROADWAY MANAGEMENT SYSTEM PAGE NUMBER: 347
PRINT DATE: 12/30/2024 SLD COUNTY/SR - ANNUAL PRINT COUNTY: BRADFORD
DIR: B TOTAL LEN: 6.617 MI. DIST: 03-9 SR: 2015
LEFT MUN: TERRY T RIGHT MUN: TERRY T

034937 FT

034937 FT SR 0187 SH
0150/2568 (SR0187 SEG 0340/0000)

032369 FT

0150/0579 CARR RD
032369 FT (T441)
5 0150/0000 2 0 08021 0 00 0125+00
LENGTH(AH 2568 BK 2494)

029875 FT

029875 FT 2 0 08021 0 00 0100+36

EXTRACT DATE: 12/28/2024 ROADWAY MANAGEMENT SYSTEM PAGE NUMBER: 346
PRINT DATE: 12/30/2024 SLD COUNTY/SR - ANNUAL PRINT COUNTY: BRADFORD

DIR: B TOTAL LEN: 6.617 MI. DIST: 03-9 SR: 2015
LEFT MUN: TERRY T RIGHT MUN: TERRY T

2 0 08020 0 00 0016+65 028288 FT
MARSHVIEW RD
(SR2017 SEG 0010/0000) 0130/0000

026125 FT

023603 FT

022186 FT

2 0 08124 0 01 0218+26 021255 FT
SHORT RD
(T464) 0090/0000

RIENZE RD
(SR2013 SEG 0080/2514)
S 0140/0000 LENGTH(AH 2494 BK 1587)

028288 FT

S 0130/0000 LENGTH(AH 1587 BK 2163)

026125 FT 2 0 08124 0 02 0272+05
SPRING LAKE RD
(T436)

S 0120/0000 LENGTH(AH 2163 BK 2522)

023603 FT 2 0 08124 0 02 0246+83
S 0110/0000 LENGTH(AH 2522 BK 1417)

022186 FT 2 0 08124 0 01 0227+57
HERCENBERG RD
(T460)

S 0100/0000 LENGTH(AH 1417 BK 0931)

0090/0223
021255 FT BAKER RD
(T463)

S 0090/0000 LENGTH(AH 0931 BK 3373)

EXTRACT DATE: 12/28/2024 ROADWAY MANAGEMENT SYSTEM PAGE NUMBER: 345
PRINT DATE: 12/30/2024 SLD COUNTY/SR - ANNUAL PRINT COUNTY: BRADFORD

DIR: B TOTAL LEN: 6.617 MI. DIST: 03-9 SR: 2015
LEFT MUN: TERRY T RIGHT MUN: TERRY T

017882 FT

017882 FT 2 0 08124 0 01 0184+53
VARGASON RD
(T392)

== 0080/0000 LENGTH(AH 3373 BK 3742)

014140 FT

014140 FT 2 0 08124 0 01 0147+11
0070/0000 LENGTH(AH 3742 BK 3875)
TERRY
0060/3359 ALBANY T
BAILLETS POND RD
0060/3346 (T394)

2 0 08124 0 01 0108+17 010265 FT
ROOD RD
(T392) 0060/0000

== 010265 FT
0060/0000 LENGTH(AH 3875 BK 3200)

DEWEY RD
(T391)

0050/0982

==

007065 FT

007065 FT 2 0 08124 0 01 0075+65
SCRIBBINS HOLLOW RD
(T390)

== 0050/0000 LENGTH(AH 3200 BK 1543)

EXTRACT DATE: 12/28/2024 ROADWAY MANAGEMENT SYSTEM PAGE NUMBER: 344
PRINT DATE: 12/30/2024 SLD COUNTY/SR - ANNUAL PRINT COUNTY: BRADFORD

DIR: B TOTAL LEN: 6.617 MI. DIST: 03-9 SR: 2015
LEFT MUN: ALBANY T RIGHT MUN: ALBANY T

MEAS RD
(T338)
LC FOR MEAS RD
(CONN)

005522 FT

0030/2161

0030/1938

003092 FT

STEVENSON HILL RD
(T403)
ALLEN RD
(T404)
LC FOR ALLEN RD
(CONN)

0020/0236

0020/0072

000544 FT

000000 FT

005522 FT 2 0 08124 0 01 0060+22
S 0040/0000 LENGTH(AH 1543 BK 2430)

003092 FT 2 0 08124 0 00 0025+48
S 0030/0000 LENGTH(AH 2430 BK 2548)

0020/0670 TRIBUTARY TO SUGAR RUN
STRUCTURE LENGTH 10 FT
BMSID 08/2015/0020/0670

0020/0048 SCHOOL HOUSE RD
(T389)
000544 FT 2 0 08124 0 00 0000+00
S 0020/0000 LENGTH(AH 2548 BK 0544)
LC FOR SCHOOL HOUSE RD
(CONN)

0010/0481 BMSSEN 08/2015/0010/0115
0010/0130 2 0 08124 1 00 0002+13
T. SUGAR RUN
0010/0115 BMSBG 08/2015/0010/0115
000000 FT 2 0 08124 1 00 0000+00

NC NO VILLAGE: EVERGREEN
NORTH ST
WYALUSING/NEW ALBANY RD
(SR2010 SEG 0050/0221)
INTER-BK MOON ST
(T387)
MFC BEGIN = E
S 0010/0000 LENGTH(AH 0544 BK 0000)

EXTRACT DATE: 12/28/2024 ROADWAY MANAGEMENT SYSTEM PAGE NUMBER: 343
PRINT DATE: 12/30/2024 SLD COUNTY/SR - ANNUAL PRINT COUNTY: BRADFORD

DIR: B TOTAL LEN: 6.005 MI. DIST: 03-9 SR: 2014
LEFT MUN: ASYLUM T RIGHT MUN: ASYLUM T

FRENCH ASYLUM RD 031707 FT
(SR2014 SEG 0050/0000) 0130/1411
KERRICK HILL RD 0130/1330
(T446)

030296 FT

2 0 08076 0 00 0275+23 027431 FT
OLD MILL PARK RD 0120/0000
(T467)
LC FOR OLD MILL PARK RD 0110/1980
(CONN)

025340 FT

022809 FT

031707 FT FRENCH ASYLUM RD
0130/1411 (SR2014 SEG 0050/0000)

030296 FT 2 0 08076 0 00 0303+97
5 0130/0000 LENGTH(AH 1411 BK 2865)

027431 FT
5 0120/0000 LENGTH(AH 2865 BK 2091)

025340 FT 2 0 08076 0 00 0254+26
5 0110/0000 LENGTH(AH 2091 BK 2531)

022809 FT 2 0 08076 0 00 0228+87
5 0100/0000 LENGTH(AH 2531 BK 2312)

EXTRACT DATE: 12/28/2024 ROADWAY MANAGEMENT SYSTEM PAGE NUMBER: 342
PRINT DATE: 12/30/2024 SLD COUNTY/SR - ANNUAL PRINT COUNTY: BRADFORD

DIR: B TOTAL LEN: 6.005 MI. DIST: 03-9 SR: 2014
LEFT MUN: ASYLUM T RIGHT MUN: ASYLUM T

020497 FT

020497 FT 2 0 08076 0 00 0205+36

FRENRICK RD

(T465)

== 5 0090/0000 LENGTH(AH 2312 BK 2178)

018319 FT

018319 FT 2 0 08076 0 00 0183+40

5 0080/0000 LENGTH(AH 2178 BK 2484)

QUEENS RD
(T458)
LC FOR QUEENS RD
(CONN)

0070/1277

0070/1173

==
==

015835 FT

015835 FT 2 0 08076 0 00 0158+93

VILLAGE: ASYLUM

FRENRICK RD

(T465)

5 0070/0000 LENGTH(AH 2484 BK 3926)

011909 FT

011909 FT 2 0 08076 0 00 0119+55

5 0060/0000 LENGTH(AH 3926 BK 2298)

009611 FT

009611 FT 2 0 08076 0 00 0096+50

EXTRACT DATE: 12/28/2024 ROADWAY MANAGEMENT SYSTEM PAGE NUMBER: 341
PRINT DATE: 12/30/2024 SLD COUNTY/SR - ANNUAL PRINT COUNTY: BRADFORD

DIR: B TOTAL LEN: 6.005 MI. DIST: 03-9 SR: 2014
LEFT MUN: ASYLUM T RIGHT MUN: ASYLUM T

RABBIT VALLEY RD
(T459) 0040/0075
2 0 08076 0 00 0079+84 007982 FT
LC FOR RABBIT VALLEY RD
(CONN) 0040/0000

005874 FT

002507 FT

000000 FT

SR 0187 SH
(SR0187 SEG 0420/0000) 0010/0000

FRENCH ASSYLUM RD
(SR2014 SEG 0130/1411)
S 0050/0000 LENGTH(AH 2298 BK 1629)

007982 FT

S 0040/0000 LENGTH(AH 1629 BK 2108)

0030/0041 BMS EN 08/2014/0030/0000
005874 FT 2 0 08076 0 00 0058+57

DURELL CREEK
BMSBG 08/2014/0030/0000
S 0030/0000 LENGTH(AH 2108 BK 3367)
V F W RD
0020/3332 (T462)

002507 FT 2 0 08076 0 00 0025+17
S 0020/0000 LENGTH(AH 3367 BK 2507)

000000 FT 2 0 08076 0 00 0000+00
VILLAGE: DURALL

SR 0187 SH
(SR0187 SEG 0420/0000)
NC FRENCH ASSYLUM RD
MFC BEGIN = E
S 0010/0000 LENGTH(AH 2507 BK 0000)

EXTRACT DATE: 12/28/2024 ROADWAY MANAGEMENT SYSTEM PAGE NUMBER: 340
PRINT DATE: 12/30/2024 SLD COUNTY/SR - ANNUAL PRINT COUNTY: BRADFORD

DIR: B TOTAL LEN: 3.929 MI. DIST: 03-9 SR: 2013
LEFT MUN: TERRY T RIGHT MUN: TERRY T

020747 FT

020747 FT NORTH ST
0080/2514 (SR2015 SEG 0140/0000)

018233 FT

018233 FT 2 0 08021 0 00 0074+82
S 0080/0000 LENGTH(AH 2514 BK 2168)
RACE HILL RD
0070/1713 (SR2012 SEG 0010/0000)

016065 FT

016065 FT 2 0 08021 0 00 0052+47
S 0070/0000 LENGTH(AH 2168 BK 2738)
NORWAY RIDGE RD
0060/1847 (T435)

013327 FT

013327 FT 2 0 08021 0 00 0024+66
S 0060/0000 LENGTH(AH 2738 BK 2428)

CROFT RD
(T433)

0050/0722
010899 FT

010899 FT 2 0 08021 0 00 0000+00
SCRIB MEADOW RD

EXTRACT DATE: 12/28/2024 ROADWAY MANAGEMENT SYSTEM PAGE NUMBER: 339
PRINT DATE: 12/30/2024 SLD COUNTY/SR - ANNUAL PRINT COUNTY: BRADFORD

DIR: B TOTAL LEN: 3.929 MI. DIST: 03-9 SR: 2013
LEFT MUN: TERRY T RIGHT MUN: TERRY T

2 0 08009 0 03 0371+94 007436 FT
MAY RD
(T415)

0040/0000

005242 FT

002798 FT

000000 FT

0050/0000 LENGTH (T437) (AH 2428 BK 3463)
0040/3355 LC FOR SCRIB MEADOW RD (CONN)

007436 FT

0040/0000 LENGTH (AH 3463 BK 2194)

0030/0902 WELLS RD
(T413)

005242 FT 2 0 08009 0 03 0350+18

0030/0000 VILLAGE: RIENZE
LENGTH (AH 2194 BK 2444)

002798 FT 2 0 08009 0 03 0325+94

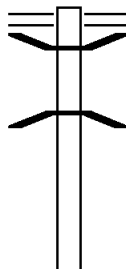
0020/0000 LENGTH (AH 2444 BK 2798)

000000 FT 2 0 08009 0 02 0299+67

NC RIENZE RD
WYALUSING/NEW ALBANY RD
(SR2010 SEG 0130/0000)
MFC BEGIN = E
0010/0000 LENGTH (AH 2798 BK 0000)

EXTRACT DATE: 12/28/2024 ROADWAY MANAGEMENT SYSTEM PAGE NUMBER: 338
 PRINT DATE: 12/30/2024 SLD COUNTY/SR - ANNUAL PRINT COUNTY: BRADFORD
 DIR: B TOTAL LEN: 2.697 MI. DIST: 03-9 SR: 2012
 LEFT MUN: TERRY T RIGHT MUN: TERRY T

014240 FT



013057 FT

014240 FT SR 0187 SH
 0060/1183 (SR0187 SEG 0290/0000)
 0060/1008 BMS EN 08/2012/0060/0977
 2 0 08172 0 00 0139+54
 T.SUSQ.RIVER
 0060/0977 BMSBG 08/2012/0060/0977
 013057 FT 2 0 08172 0 00 0129+74
 5 0060/0000 LENGTH(AH 1183 BK 1808)

EXTRACT DATE: 12/28/2024 ROADWAY MANAGEMENT SYSTEM PAGE NUMBER: 337
PRINT DATE: 12/30/2024 SLD COUNTY/SR - ANNUAL PRINT COUNTY: BRADFORD

DIR: B TOTAL LEN: 2.697 MI. DIST: 03-9 SR: 2012
LEFT MUN: TERRY T RIGHT MUN: TERRY T

011249 FT

011249 FT 2 0 08172 0 00 0111+88
S 0050/0000 LENGTH(AH 1808 BK 2343)

008906 FT

008906 FT 2 0 08172 0 00 0087+87
PARADISE RD
(T887)
== S 0040/0000 LENGTH(AH 2343 BK 3280)

005626 FT

005626 FT 2 0 08172 0 00 0055+89
S 0030/0000 LENGTH(AH 3280 BK 3004)

002622 FT

002622 FT 2 0 08172 0 00 0026+10
S 0020/0000 LENGTH(AH 3004 BK 2622)

000000 FT

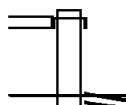
000000 FT 2 0 08172 0 00 0000+00
RIENZE RD
(SR2013 SEG 0070/1713)

RIENZE RD
(SR2013 SEG 0070/1713) 0010/0000

NC RACE HILL RD
MFC BEGIN = E
S 0010/0000 LENGTH(AH 2622 BK 0000)

EXTRACT DATE: 12/28/2024 ROADWAY MANAGEMENT SYSTEM PAGE NUMBER: 336
PRINT DATE: 12/30/2024 SLD COUNTY/SR - ANNUAL PRINT COUNTY: BRADFORD
DIR: B TOTAL LEN: 6.709 MI. DIST: 03-9 SR: 2011
LEFT MUN: TERRY T RIGHT MUN: TERRY T

WYALUSING/NEW ALBANY RD 035423 FT
(SR2010 SEG 0180/0000) 0150/2126



035423 FT
INTER-AHD WYALUSING/NEW ALBANY RD
0150/2126 (SR2010 SEG 0180/0000)
WILMOT RD
(SR2007 SEG 0120/1442)
0150/1607 MFC BEGIN = D

EXTRACT DATE: 12/28/2024 ROADWAY MANAGEMENT SYSTEM PAGE NUMBER: 335
PRINT DATE: 12/30/2024 SLD COUNTY/SR - ANNUAL PRINT COUNTY: BRADFORD

DIR: B TOTAL LEN: 6.709 MI. DIST: 03-9 SR: 2011
LEFT MUN: TERRY T RIGHT MUN: TERRY T

2 0 08010 0 00 0443+42 033297 FT
LONG MARY RD
(T431) 0150/0000

== 0150/1448 FOR SR 2007 AND 2011
(CONN)

033297 FT

== 0150/0000 LENGTH(AH 2126 BK 2888)
0140/2841 BMSSEN 08/2011/0140/2768
0 0 00000 0 00 0000+00
SUGAR RUN
0140/2768 BMSBG 08/2011/0140/2768

030409 FT

030409 FT 2 0 08010 0 00 0409+89
0140/0000 LENGTH(AH 2888 BK 2498)

027911 FT

027911 FT 2 0 08010 0 00 0384+90
AMBS RD
(T462)
== 0130/0000 LENGTH(AH 2498 BK 3390)

024521 FT

024521 FT 2 0 08010 0 00 0351+01
0120/0000 LENGTH(AH 3390 BK 2427)

HIGLEY RD
(T379)

0110/1788 ==

EXTRACT DATE: 12/28/2024 ROADWAY MANAGEMENT SYSTEM PAGE NUMBER: 334
PRINT DATE: 12/30/2024 SLD COUNTY/SR - ANNUAL PRINT COUNTY: BRADFORD

DIR: B TOTAL LEN: 6.709 MI. DIST: 03-9 SR: 2011
LEFT MUN: TERRY T RIGHT MUN: TERRY T

022094 FT		022094 FT	2 0 08010 0 00 0331+24
			SOWDEN RD
	==	0110/0000	(T414) LENGTH(AH 2427 BK 2293)
019801 FT		019801 FT	2 0 08010 0 00 0303+81
		0100/0000	LENGTH(AH 2293 BK 2564)
017237 FT		017237 FT	2 0 08010 0 00 0281+48
			SAXE RD
	==	0090/0000	(T417) LENGTH(AH 2564 BK 1575)
015662 FT		015662 FT	2 0 08010 0 00 0262+42
		0080/0000	LENGTH(AH 1575 BK 2006)
013656 FT		013656 FT	2 0 08010 0 00 0242+09
		0070/0000	LENGTH(AH 2006 BK 1129)
2 0 08010 0 00 0230+80		012527 FT	
HEATH RD			
(T400)	==	0060/0000	LENGTH(AH 1129 BK 1465)
011062 FT		011062 FT	2 0 08010 0 00 0216+21
			TERRY
			ALBANY T
	---	0050/0000	LENGTH(AH 1465 BK 3112)

EXTRACT DATE: 12/28/2024 ROADWAY MANAGEMENT SYSTEM PAGE NUMBER: 333
PRINT DATE: 12/30/2024 SLD COUNTY/SR - ANNUAL PRINT COUNTY: BRADFORD

DIR: B TOTAL LEN: 6.709 MI. DIST: 03-9 SR: 2011
LEFT MUN: ALBANY T RIGHT MUN: ALBANY T

	007950 FT		007950 FT 2 0 08010 0 00 0185+17 5 0040/0000 LENGTH(AH 3112 BK 2499)
MURPHY RD (T381)	0030/1141	==	
	005451 FT		005451 FT 2 0 08010 0 00 0160+24 5 0030/0000 LENGTH(AH 2499 BK 2680)
JORDAN HILL RD (T406)	0020/0048	==	
	002771 FT		002771 FT 2 0 08010 0 00 0133+92 KANE RD (T379)
		==	5 0020/0000 LENGTH(AH 2680 BK 2771)
			0010/0289 BMS EN 08/2011/0010/0265 2 0 08010 0 00 0108+88
			BOWMAN CREEK
			0010/0265 BMSBG 08/2011/0010/0265 000000 FT 2 0 08010 0 00 0105+80
			NC SHAFFERS NOTCH RD
			SR 2008 SH
			(SR2008 SEG 0050/0000)
			MFC BEGIN = E
			5 0010/0000 LENGTH(AH 2771 BK 0000)
	000000 FT		

EXTRACT DATE: 12/28/2024 ROADWAY MANAGEMENT SYSTEM PAGE NUMBER: 332
PRINT DATE: 12/30/2024 SLD COUNTY/SR - ANNUAL PRINT COUNTY: BRADFORD

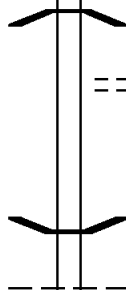
DIR: B TOTAL LEN: 11.709 MI. DIST: 03-9 SR: 2010
LEFT MUN: WYALUSING T RIGHT MUN: WYALUSING T

061824 FT



061824 FT G A R HW
(SR0006 SEG 1000/0000)
0250/2551
0250/2156 BMSSEN 08/2010/0250/2088
1 0 00014 0 00 0036+65
LEHIGH VALLEY RAILROAD RR
0250/2088 BMSBG 08/2010/0250/2088
0250/1307 GRAVEL PIT RD
(T496)

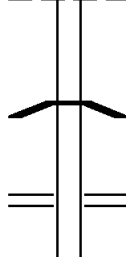
059273 FT



059273 FT 1 0 00014 0 00 0016+08
5 0250/0000 LENGTH(AH 2551 BK 1612)
0240/1612 BMSSEN 08/2010/0240/0151

0240/0881 WYALUSING
TERRY T

057661 FT



0240/0151 1 0 00014 0 00 0001+68
SUSQUEHARRA RIVER
057661 FT BMSBG 08/2010/0240/0151
1 0 00014 0 00 0000+00
SR 0187 SH
5 0240/0000 (SR0187 SEG 0200/0000)
LENGTH(AH 1612 BK 2012)
GOOSENECK RD

EXTRACT DATE: 12/28/2024 ROADWAY MANAGEMENT SYSTEM PAGE NUMBER: 331
PRINT DATE: 12/30/2024 SLD COUNTY/SR - ANNUAL PRINT COUNTY: BRADFORD

DIR: B TOTAL LEN: 11.709 MI. DIST: 03-9 SR: 2010
LEFT MUN: TERRY T RIGHT MUN: TERRY T

		==	0230/1366 (T425)
055649 FT			055649 FT 2 0 08010 0 01 0610+44 S 0230/0000 LENGTH(AH 2012 BK 2432)
053217 FT			053217 FT 2 0 08010 0 01 0586+03 S 0220/0000 LENGTH(AH 2432 BK 2893)
CANFIELD RD (T412)	0210/1185	==	
050324 FT			050324 FT 2 0 08010 0 01 0557+00 WOODS RD (T410)
		==	S 0210/0000 LENGTH(AH 2893 BK 3216)
BENJAMIN RD (T350)	0200/1693	==	
2 0 08010 0 01 0525+00 047108 FT			047108 FT
PARADISE RD (T887)	0200/0000	==	S 0200/0000 LENGTH(AH 3216 BK 2581)
		==	ROBINSON RD (T420)
			0190/2552
			0190/2284 BMS EN 08/2010/0190/2265 0 0 00000 0 00 0000+00 N B SUGAR R
			0190/2265 BMS BG 08/2010/0190/2265

EXTRACT DATE: 12/28/2024 ROADWAY MANAGEMENT SYSTEM PAGE NUMBER: 330
PRINT DATE: 12/30/2024 SLD COUNTY/SR - ANNUAL PRINT COUNTY: BRADFORD

DIR: B TOTAL LEN: 11.709 MI. DIST: 03-9 SR: 2010
LEFT MUN: TERRY T RIGHT MUN: TERRY T

044527 FT

044527 FT 2 0 08010 0 01 0499+01
S 0190/0000 LENGTH(AH 2581 BK 3405)

041122 FT

0180/0835 BMSEN 08/2010/0180/0785
2 0 08010 0 00 0472+52
TRIB. TO SUGAR RUN
0180/0785 BMSBG 08/2010/0180/0785

041122 FT 2 0 08010 0 00 0464+73
SHAFFERS NOTCH RD
(SR2011 SEG 0150/2126)
S 0180/0000 LENGTH(AH 3405 BK 2351)

038771 FT

038771 FT 2 0 08012 0 00 0096+10
S 0170/0000 LENGTH(AH 2351 BK 2503)

036268 FT

036268 FT 2 0 08012 0 00 0070+96
S 0160/0000 LENGTH(AH 2503 BK 2571)

033697 FT

033697 FT 2 0 08012 0 00 0045+14
S 0150/0000 LENGTH(AH 2571 BK 2468)

EXTRACT DATE: 12/28/2024 ROADWAY MANAGEMENT SYSTEM PAGE NUMBER: 329
PRINT DATE: 12/30/2024 SLD COUNTY/SR - ANNUAL PRINT COUNTY: BRADFORD

DIR: B TOTAL LEN: 11.709 MI. DIST: 03-9 SR: 2010
LEFT MUN: TERRY T RIGHT MUN: TERRY T

031229 FT	==	031229 FT	2 0 08012 0 00 0020+35 IRON BRIDGE RD (T438)
		5 0140/0000	LENGTH(AH 2468 BK 1967)
2 0 08012 0 00 0000+00 029262 FT RIENZE RD (SR2013 SEG 0010/0000) 0130/0000	=	029262 FT	
		5 0130/0000	LENGTH(AH 1967 BK 2517) T. SUGAR RUN STRUCTURE LENGTH 16 FT
	<=	0120/2449	BMSID 08/2010/0120/2449
		0120/1586	MCGUIRE RD (T430)
026745 FT		026745 FT	2 0 08009 0 02 0274+71
		5 0120/0000	LENGTH(AH 2517 BK 2795)
2 0 08009 0 02 0247+00 023950 FT SPRING LAKE RD (T436) 0110/0000	=	023950 FT	
		5 0110/0000	LENGTH(AH 2795 BK 2618)
021332 FT		021332 FT	2 0 08009 0 02 0220+27
		5 0100/0000	LENGTH(AH 2618 BK 2009) SOUTH RD
	=	0090/1735	(T377)

SALISBURY RD

EXTRACT DATE: 12/28/2024 ROADWAY MANAGEMENT SYSTEM PAGE NUMBER: 328
PRINT DATE: 12/30/2024 SLD COUNTY/SR - ANNUAL PRINT COUNTY: BRADFORD

DIR: B TOTAL LEN: 11.709 MI. DIST: 03-9 SR: 2010
LEFT MUN: TERRY T RIGHT MUN: TERRY T

(T378)	0090/1283	==			
	019323 FT			019323 FT	2 0 08009 0 01 0200+08
				5 0090/0000	VILLAGE: NEW ERA LENGTH(AH 2009 BK 2468)
				0080/1852	BMS EN 08/2010/0080/1819 2 0 08009 0 01 0193+39
				0080/1819	SUGAR RUN BMSBG 08/2010/0080/1819
MESSERSMITH RD (T395)	0080/1521	==			
	016855 FT			0080/0882	TERRY ALBANY T
				016855 FT	2 0 08009 0 01 0175+29
				5 0080/0000	LENGTH(AH 2468 BK 2934)
2 0 08009 0 01 0145+82 SCRIBBINS HOLLOW RD (T390)	013921 FT	==		013921 FT	
	0070/0000			5 0070/0000	LENGTH(AH 2934 BK 1946)
	011975 FT			011975 FT	2 0 08009 0 01 0125+71
				5 0060/0000	LENGTH(AH 1946 BK 1687)
SCHOOL HOUSE RD (T389)	0050/0800	==			
NORTH ST (SR2015 SEG 0010/0000)	0050/0221	==		0050/0221	MOON ST (T387)
	010288 FT			0050/0028	BMS EN 08/2010/0050/0000
				010288 FT	2 0 08009 0 00 0102+64
					T. SUGAR RUN
				5 0050/0000	BMSBG 08/2010/0050/0000
					LENGTH(AH 1687 BK 2722)
ALLEN RD (T404)	0040/2372	==			

EXTRACT DATE: 12/28/2024 ROADWAY MANAGEMENT SYSTEM PAGE NUMBER: 327
PRINT DATE: 12/30/2024 SLD COUNTY/SR - ANNUAL PRINT COUNTY: BRADFORD

DIR: B TOTAL LEN: 11.709 MI. DIST: 03-9 SR: 2010
LEFT MUN: ALBANY T RIGHT MUN: ALBANY T

007566 FT

007566 FT 2 0 08009 0 00 0075+48
VILLAGE: EVERGREEN
5 0040/0000 LENGTH(AH 2722 BK 2510)

005056 FT

005056 FT 2 0 08009 0 00 0050+44
5 0030/0000 LENGTH(AH 2510 BK 2518)

002538 FT

002538 FT 2 0 08009 0 00 0025+32
5 0020/0000 LENGTH(AH 2518 BK 2538)

0010/1667 DEMPSEY HILL RD
(T405)
ELEM LN
(BORO)
0010/1037 BMSBN 08/2010/0010/0973
ALBANY
0010/0988 NEW ALBANY B
2 0 08009 0 00 0009+83
SOUTH BRANCH TOWANDA CR
0010/0973 BMSBG 08/2010/0010/0973
RAILROAD ST
(BORO)
0010/0533 MAIN ST
(BORO)
0010/0327 (BORO)

WHITE AL
(BORO)

0010/0153
000000 FT

000000 FT 2 0 08009 0 00 0000+00
NC WYALUSING NEW ALBANY RD
FRONT ST
(SRO220 SEG 0100/0000)
MFC BEGIN = D
5 0010/0000 LENGTH(AH 2538 BK 0000)

EXTRACT DATE: 12/28/2024 ROADWAY MANAGEMENT SYSTEM PAGE NUMBER: 326
PRINT DATE: 12/30/2024 SLD COUNTY/SR - ANNUAL PRINT COUNTY: BRADFORD

DIR: B TOTAL LEN: 7.859 MI. DIST: 03-9 SR: 2009
LEFT MUN: WILMOT T RIGHT MUN: WILMOT T

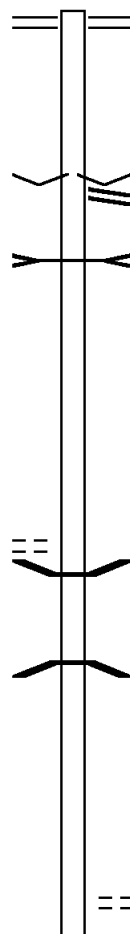
041494 FT

040544 FT

ROSS RD
(T421)

0150/0053
036929 FT

034809 FT



041494 FT SR 0187 SH
0160/0950 (SR0187 SEG 0080/0000)

040544 FT 2 0 08013 0 00 0404+88
VILLAGE: HOLLEBBACK
PANTHER LICK RD
(SR2005 SEG 0100/1823)
[S] 0160/0000 LENGTH(AH 0950 BK 3615)
PANTHER LICK
STRUCTURE LENGTH 43 FT
0150/3402 BMSID 08/2009/0150/3402

0150/0014 BMSID 08/2009/0150/0000
036929 FT 2 0 08013 0 00 0370+08
T. PANTHER L.
BMSBG 08/2009/0150/0000
[S] 0150/0000 LENGTH(AH 3615 BK 2120)

034809 FT 2 0 08013 0 00 0349+00
FENTON RD
(T419)
[S] 0140/0000 LENGTH(AH 2120 BK 2315)

EXTRACT DATE: 12/28/2024 ROADWAY MANAGEMENT SYSTEM PAGE NUMBER: 325
PRINT DATE: 12/30/2024 SLD COUNTY/SR - ANNUAL PRINT COUNTY: BRADFORD

DIR: B TOTAL LEN: 7.859 MI. DIST: 03-9 SR: 2009
LEFT MUN: WILMOT T RIGHT MUN: WILMOT T

032494 FT

032494 FT 2 0 08013 0 00 0325+81
S 0130/0000 LENGTH(AH 2315 BK 2508)

== BURKE RD
0120/1203 (T408)

029986 FT

029986 FT 2 0 08013 0 00 0300+69
S 0120/0000 LENGTH(AH 2508 BK 2514)

027472 FT

027472 FT 2 0 08013 0 00 0275+51
S 0110/0000 LENGTH(AH 2514 BK 3104)

FISK RD
(T387)
LC FOR FISK RD
(CONN)

0100/1129

0100/0955

==
==

024368 FT

024368 FT 2 0 08013 0 00 0244+42
NC TUBACH POND RD

WILMOT RD
(SR2007 SEG 0080/0000)

WILMOT RD
(SR2007 SEG 0080/0000)

S 0100/0000 LENGTH(AH 3104 BK 2196)
0090/1850 BMS EN 08/2009/0090/1836

2 0 08013 0 00 0240+91
0090/1836 TRIB TO FOSTER BRANCH
BMS BG 08/2009/0090/1836

EXTRACT DATE: 12/28/2024 ROADWAY MANAGEMENT SYSTEM PAGE NUMBER: 324
PRINT DATE: 12/30/2024 SLD COUNTY/SR - ANNUAL PRINT COUNTY: BRADFORD

DIR: B TOTAL LEN: 7.859 MI. DIST: 03-9 SR: 2009
LEFT MUN: WILMOT T RIGHT MUN: WILMOT T

LC FOR WILLIAMS RD
(CONN)

0090/0199
022172 FT

==

WILLIAMS RD
(T416)

0090/0000

==

022172 FT 2 0 08013 0 00 0222+40

VILLAGE: WILMONT
LENGTH(AH 2196 BK 2544)

019628 FT

019628 FT 2 0 08013 0 00 0197+03

==

LOUIES RD
(T415)
LENGTH(AH 2544 BK 2187)

017441 FT

017441 FT 2 0 08013 0 00 0175+18

LENGTH(AH 2187 BK 3410)

014031 FT

014031 FT 2 0 08013 0 00 0141+10

==

NEUBER RD
(T411)
LENGTH(AH 3410 BK 2120)

2 0 08013 0 00 0119+52 011911 FT
ROUSE RD
(T407) 0050/0000

==

011911 FT KAUFMANN RD
(T381)

LENGTH(AH 2120 BK 3668)

EXTRACT DATE: 12/28/2024 ROADWAY MANAGEMENT SYSTEM PAGE NUMBER: 323
PRINT DATE: 12/30/2024 SLD COUNTY/SR - ANNUAL PRINT COUNTY: BRADFORD

DIR: B TOTAL LEN: 7.859 MI. DIST: 03-9 SR: 2009
LEFT MUN: WILMOT T RIGHT MUN: WILMOT T

2 0 08013 0 00 0083+05 008243 FT
KANE RD
(T380) 0040/0000

005027 FT

002514 FT

000000 FT

CUMMINSKY RD
(T377) 0010/0000

0040/1101 Saxe Pond Rd
0040/0643 (T379)
BMS EN 08/2009/0040/0628
2 0 08013 0 00 0089+18
CROOKED RUN
0040/0628 BMSBG 08/2009/0040/0628
008243 FT
S 0040/0000 LENGTH(AH 3668 BK 3216)

005027 FT 2 0 08013 0 00 0050+65
S 0030/0000 LENGTH(AH 3216 BK 2513)

002514 FT 2 0 08013 0 00 0025+33
S 0020/0000 LENGTH(AH 2513 BK 2514)

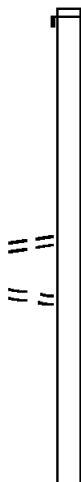
000000 FT 2 0 08013 0 00 0000+00
NC AMBROSIOUS RD
INTER-BK SR 1015 SH
(SR1015 SEG 0020/1895)
MFC BEGIN = D
BK-SULLIVAN (56)
S 0010/0000 LENGTH(AH 2514 BK 0000)

EXTRACT DATE: 12/28/2024 ROADWAY MANAGEMENT SYSTEM PAGE NUMBER: 322
PRINT DATE: 12/30/2024 SLD COUNTY/SR - ANNUAL PRINT COUNTY: BRADFORD
DIR: B TOTAL LEN: 3.096 MI. DIST: 03-9 SR: 2008
LEFT MUN: ALBANY T RIGHT MUN: ALBANY T

016345 FT

016345 FT
INTER-AHD MARSH RD
0060/2740 (T500)

LC FOR CUMMISKEY RD
(CONN) 0060/0247
2 0 08011 0 00 0025+90 013605 FT
CUMMISKEY RD
(T377) 0060/0000



013605 FT
S 0060/0000 LENGTH(AH 2740 BK 3016)

EXTRACT DATE: 12/28/2024 ROADWAY MANAGEMENT SYSTEM PAGE NUMBER: 321
PRINT DATE: 12/30/2024 SLD COUNTY/SR - ANNUAL PRINT COUNTY: BRADFORD

DIR: B TOTAL LEN: 3.096 MI. DIST: 03-9 SR: 2008
LEFT MUN: ALBANY T RIGHT MUN: ALBANY T

2 0 08011 0 00 0058+27 010589 FT
SHAFFERS NOTCH RD
(SR2011 SEG 0010/0000) 0050/0000

010589 FT

5 0050/0000 LENGTH(AH 3016 BK 3019)

007570 FT

007570 FT 2 0 08010 0 00 0075+64
5 0040/0000 LENGTH(AH 3019 BK 2605)

0030/1481 LC FOR SHARER RD
(CONN)
SHARER RD
0030/1354 (T402)

004965 FT

004965 FT 2 0 08010 0 00 0049+61
5 0030/0000 LENGTH(AH 2605 BK 2430)

002535 FT

002535 FT 2 0 08010 0 00 0025+33
5 0020/0000 LENGTH(AH 2430 BK 2535)

000000 FT

000000 FT 2 0 08010 0 00 0000+00

LADDSBURG HILL RD
(T408)
SR 0220 SH
(SR0220 SEG 0040/0000) 0010/0000

VILLAGE: LADDSBURG
SR 0220 SH
(SR0220 SEG 0040/0000)
NC MARSH RD
MFC BEGIN = E
5 0010/0000 LENGTH(AH 2535 BK 0000)

EXTRACT DATE: 12/28/2024 ROADWAY MANAGEMENT SYSTEM PAGE NUMBER: 320
PRINT DATE: 12/30/2024 SLD COUNTY/SR - ANNUAL PRINT COUNTY: BRADFORD

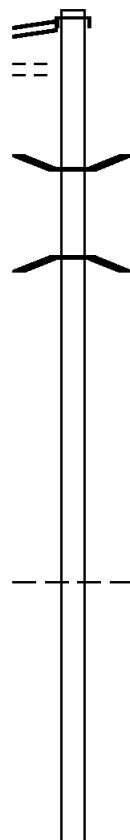
DIR: B TOTAL LEN: 5.925 MI. DIST: 03-9 SR: 2007
LEFT MUN: TERRY T RIGHT MUN: TERRY T

SHAFFERS NOTCH RD 031282 FT
(SR2011 SEG 0150/1607) 0120/1442
FOR SR 2007 AND 2011 0120/1296
(CONN)

029840 FT

026409 FT

023616 FT



031282 FT
INTER-AHD SHAFFERS NOTCH RD
0120/1442 (SR2011 SEG 0150/1607)

0120/0047 BMS EN 08/2007/0120/0000
029840 FT 2 0 08014 0 00 0112+44
SUGAR RUN
BMSBG 08/2007/0120/0000
S 0120/0000 LENGTH(AH 1442 BK 3431)

026409 FT 2 0 08014 0 00 0077+73
TERRY
WILMOT T
S 0110/0000 LENGTH(AH 3431 BK 2793)

023616 FT 2 0 08014 0 00 0050+34
S 0100/0000 LENGTH(AH 2793 BK 2518)

EXTRACT DATE: 12/28/2024 ROADWAY MANAGEMENT SYSTEM PAGE NUMBER: 319
PRINT DATE: 12/30/2024 SLD COUNTY/SR - ANNUAL PRINT COUNTY: BRADFORD

DIR: B TOTAL LEN: 5.925 MI. DIST: 03-9 SR: 2007
LEFT MUN: WILMOT T RIGHT MUN: WILMOT T

2 0 08014 0 00 0025+65 021098 FT
WILLIAMS RD
(T416) 0090/0000

==

021098 FT
S 0090/0000 LENGTH(AH 2518 BK 2454)

2 0 08014 0 00 0000+00 018644 FT
AMBROSIOUS RD
(SR2009 SEG 0100/0000) 0080/0000

==

018644 FT TUBACH POND RD
(SR2009 SEG 0100/0000)
MFC BEGIN = D
S 0080/0000 LENGTH(AH 2454 BK 1381)

017263 FT

017263 FT 2 0 08122 0 00 0114+80
S 0070/0000 LENGTH(AH 1381 BK 2350)

LOUIES RD
(T415) 0060/1069

==

014913 FT

014913 FT 2 0 08122 0 00 0090+92
COTTER RD
(T388)
S 0060/0000 LENGTH(AH 2350 BK 3014)

==

011899 FT

011899 FT 2 0 08122 0 00 0059+76
S 0050/0000 LENGTH(AH 3014 BK 2609)

EXTRACT DATE: 12/28/2024 ROADWAY MANAGEMENT SYSTEM PAGE NUMBER: 318
PRINT DATE: 12/30/2024 SLD COUNTY/SR - ANNUAL PRINT COUNTY: BRADFORD

DIR: B TOTAL LEN: 5.925 MI. DIST: 03-9 SR: 2007
LEFT MUN: WILMOT T RIGHT MUN: WILMOT T

NEUBER RD
(T411)

0040/0697
009290 FT

==

009290 FT 2 0 08122 0 00 0032+79
STOOTHOFF RD

5 0040/0000 LENGTH(AH 2609 BK 3266)
LC FOR STOOTHOFF RD
0030/3084 (CONN)

2 0 08122 0 00 0000+00 006024 FT
KAUFMAN RD
(T381) 0030/0000

==

==

006024 FT KISNER RD
(T382)

5 0030/0000 LENGTH(AH 3266 BK 3041)

002983 FT

5 002983 FT 2 0 08118 0 00 0029+81
LENGTH(AH 3041 BK 2983)

MESSERSMITH FARM RD
(T406)

0010/1514

==

000000 FT

000000 FT 2 0 08118 0 00 0000+00

NC WILMOT RD
INTER-BK KNELLER RD
(T814)

5 0010/0000 MFC BEGIN = E
LENGTH(AH 2983 BK 0000)

EXTRACT DATE: 12/28/2024 ROADWAY MANAGEMENT SYSTEM PAGE NUMBER: 317
 PRINT DATE: 12/30/2024 SLD COUNTY/SR - ANNUAL PRINT COUNTY: BRADFORD
 DIR: B TOTAL LEN: 1.327 MI. DIST: 03-9 SR: 2006
 LEFT MUN: WILMOT T RIGHT MUN: WILMOT T

007008 FT		007008 FT SUGAR HILL RD 0040/1975 (SR2001 SEG 0020/0899)
005033 FT		005033 FT 2 0 08018 0 00 0050+16 S 0040/0000 LENGTH(AH 1975 BK 2539)
2 0 08018 0 00 0024+85 002494 FT BACK RD (T418)	0030/0000	002494 FT S 0030/0000 LENGTH(AH 2539 BK 1596)
000898 FT		T. SUGAR RUN STRUCTURE LENGTH 13 FT 0020/0890 BMSID 08/2006/0020/0890
000000 FT		000898 FT 2 0 08018 0 00 0009+20 S 0020/0000 LENGTH(AH 1596 BK 0898)
		SUGAR RUN CK STRUCTURE LENGTH 21 FT 0010/0077 BMSID 08/2006/0010/0077 000000 FT 2 0 08018 0 00 0000+00 NC FOTE RD SR 0187 SH (SR0187 SEG 0070/0000) MFC BEGIN = E S 0010/0000 LENGTH(AH 0898 BK 0000)

EXTRACT DATE: 12/28/2024 ROADWAY MANAGEMENT SYSTEM PAGE NUMBER: 316
PRINT DATE: 12/30/2024 SLD COUNTY/SR - ANNUAL PRINT COUNTY: BRADFORD
DIR: B TOTAL LEN: 4.588 MI. DIST: 03-9 SR: 2005
LEFT MUN: WILMOT T RIGHT MUN: WILMOT T

TUBACH POND RD
(TWP)
SR 2009 SH

024226 FT



024226 FT TUBACH POND RD
(TWP)
SR 2009 SH

EXTRACT DATE: 12/28/2024 ROADWAY MANAGEMENT SYSTEM PAGE NUMBER: 315
PRINT DATE: 12/30/2024 SLD COUNTY/SR - ANNUAL PRINT COUNTY: BRADFORD

DIR: B TOTAL LEN: 4.588 MI. DIST: 03-9 SR: 2005
LEFT MUN: WILMOT T RIGHT MUN: WILMOT T

(SR2009 SEG 0160/0000)	0100/1823	==	0100/1823 (SR2009 SEG 0160/0000)
	022403 FT		022403 FT 2 0 08015 0 00 0223+33 S 0100/0000 LENGTH(AH 1823 BK 2525)
	019878 FT		019878 FT 2 0 08015 0 00 0198+75 S 0090/0000 LENGTH(AH 2525 BK 2286)
FENTON RD (T419)	0080/0342	==	
	017592 FT	==	0080/0077 LC FOR DOUGLAS RD 017592 FT (CONN) S 0080/0000 2 0 08015 0 00 0176+50 LENGTH(AH 2286 BK 2658) DOUGLAS RD 0070/2581 (T389)
	014934 FT		014934 FT 2 0 08015 0 00 0149+90 S 0070/0000 LENGTH(AH 2658 BK 1691)
2 0 08015 0 00 0132+99 COTTER RD (T388)	013243 FT 0060/0000	==	013243 FT S 0060/0000 LENGTH(AH 1691 BK 2081)

EXTRACT DATE: 12/28/2024 ROADWAY MANAGEMENT SYSTEM PAGE NUMBER: 314
PRINT DATE: 12/30/2024 SLD COUNTY/SR - ANNUAL PRINT COUNTY: BRADFORD

DIR: B TOTAL LEN: 4.588 MI. DIST: 03-9 SR: 2005
LEFT MUN: WILMOT T RIGHT MUN: WILMOT T

2 0 08015 0 00 0112+17 011162 FT
NELSON RD
(T438) 0050/0000

011162 FT

0050/0000 LENGTH(AH 2081 BK 3469)

007693 FT

007693 FT 2 0 08015 0 00 0077+23
0040/0000 LENGTH(AH 3469 BK 3010)

2 0 08015 0 00 0046+92 004683 FT
KISNER RD
(T407) 0030/0000

004683 FT TYLER RD
(T407)

0030/0000 LENGTH(AH 3010 BK 2146)

002537 FT

002537 FT 2 0 08015 0 00 0025+42
0020/0000 LENGTH(AH 2146 BK 2537)

POND RD
(T409) 0010/0675
000000 FT

000000 FT 2 0 08015 0 00 0000+00
NC PAN PANTHERLICK RD
INTER-BK PANTHERLICK RD
(T828)
MFC BEGIN = E

0010/0000 LENGTH(AH 2537 BK 0000)

EXTRACT DATE: 12/28/2024 ROADWAY MANAGEMENT SYSTEM PAGE NUMBER: 313
 PRINT DATE: 12/30/2024 SLD COUNTY/SR - ANNUAL PRINT COUNTY: BRADFORD
 DIR: B TOTAL LEN: .753 MI. DIST: 03-9 SR: 2004
 LEFT MUN: WILMOT T RIGHT MUN: WILMOT T

003978 FT

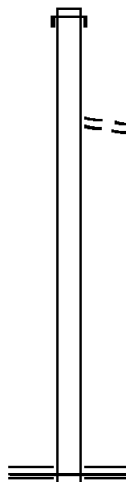
003978 FT AH-WYOMING (65)
 INTER-AHD ROCK HILL RD
 0020/1470 (SR4004 SEG 0010/0000)

002508 FT

0020/0528 STURDEVANT RD
 (T430)
 002508 FT 2 0 08153 0 00 0025+55
 0020/0000 LENGTH(AH 1470 BK 2508)

000000 FT

000000 FT 2 0 08153 0 00 0000+00
 NC HO LLLAND HILLS RD
 SUGAR HILL RD
 (SR2001 SEG 0060/0000)
 MFC BEGIN = E
 0010/0000 LENGTH(AH 2508 BK 0000)



EXTRACT DATE: 12/28/2024 ROADWAY MANAGEMENT SYSTEM PAGE NUMBER: 312
PRINT DATE: 12/30/2024 SLD COUNTY/SR - ANNUAL PRINT COUNTY: BRADFORD
DIR: B TOTAL LEN: 3.442 MI. DIST: 03-9 SR: 2003
LEFT MUN: WILMOT T RIGHT MUN: WILMOT T

SR 0187 SH 018175 FT
(SR0187 SEG 0050/0000) 0070/3289

014886 FT

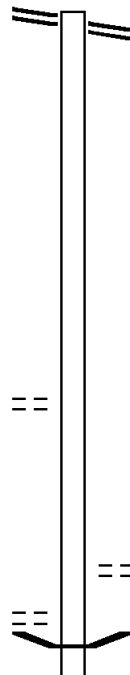
DOUGLAS RD
(T389)

0060/1481

012021 FT

TUTTLE RD
(T435)

0050/1592



018175 FT SR 0187 SH
0070/3289 (SR0187 SEG 0050/0000)

014886 FT 2 0 08016 0 00 0150+17
5 0070/0000 LENGTH(AH 3289 BK 2865)

012021 FT 2 0 08016 0 00 0121+35

SQUIRE RD
(T390)
5 0060/0000 LENGTH(AH 2865 BK 2036)

0050/1119 BMSEN 08/2003/0050/1105
2 0 08016 0 00 0112+13

EXTRACT DATE: 12/28/2024 ROADWAY MANAGEMENT SYSTEM PAGE NUMBER: 311
PRINT DATE: 12/30/2024 SLD COUNTY/SR - ANNUAL PRINT COUNTY: BRADFORD

DIR: B TOTAL LEN: 3.442 MI. DIST: 03-9 SR: 2003
LEFT MUN: WILMOT T RIGHT MUN: WILMOT T

TYLER RD
(T383)

009985 FT

0050/1105 TRIBUTARY SUGAR RUN
BMSBG 08/2003/0050/1105

009985 FT 2 0 08016 0 00 0100+93
S 0050/0000 LENGTH(AH 2036 BK 2567)

007418 FT

007418 FT 2 0 08016 0 00 0074+99
S 0040/0000 LENGTH(AH 2567 BK 2434)

004984 FT

004984 FT 2 0 08016 0 00 0050+39
S 0030/0000 LENGTH(AH 2434 BK 2134)

0020/0023
002850 FT

==

002850 FT 2 0 08016 0 00 0028+82

SICK RD
(T384)
S 0020/0000 LENGTH(AH 2134 BK 2850)

000000 FT

000000 FT 2 0 08016 0 00 0000+00

NC GRANT HILL RD
INTER-BK STAR RD
(T482)
MFC BEGIN = E

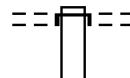
S 0010/0000 LENGTH(AH 2850 BK 0000)

EXTRACT DATE: 12/28/2024 ROADWAY MANAGEMENT SYSTEM PAGE NUMBER: 310
PRINT DATE: 12/30/2024 SLD COUNTY/SR - ANNUAL PRINT COUNTY: BRADFORD
DIR: B TOTAL LEN: 2.184 MI. DIST: 03-9 SR: 2002
LEFT MUN: WILMOT T RIGHT MUN: WILMOT T

DIETZ RD
(T434)

011531 FT

0052/2991



011531 FT
INTER-AHD

0052/2991

MORRIS RD
(T391)
DETRICK RD
(T392)

EXTRACT DATE: 12/28/2024 ROADWAY MANAGEMENT SYSTEM PAGE NUMBER: 309
PRINT DATE: 12/30/2024 SLD COUNTY/SR - ANNUAL PRINT COUNTY: BRADFORD

DIR: B TOTAL LEN: 2.184 MI. DIST: 03-9 SR: 2002
LEFT MUN: WILMOT T RIGHT MUN: WILMOT T

008540 FT		008540 FT	2 0 08125 0 00 0050+98
			VILLAGE: QUICKS BEND
		5 0052/0000	LENGTH(AH 2991 BK 3237)
005303 FT		005303 FT	2 0 08125 0 00 0018+60
			TURNER RD
			(T427)
		5 0042/0000	LENGTH(AH 3237 BK 1792)
003511 FT		003511 FT	2 0 08125 0 00 0000+00
			SUGAR HILL RD
			(SR2001 SEG 0090/1302)
		5 0032/0000	LENGTH(AH 1792 BK 1730)
2 0 08017 0 00 0231+82	001781 FT	001781 FT	
MOUNTAIN RD			
(T432)	0022/0000	5 0022/0000	LENGTH(AH 1730 BK 1781)
		0012/1346	BMSSEN 08/2002/0012/1285
			0 0 00000 0 00 0000+00
			SUGAR RUN CK
		0012/1285	BMSBG 08/2002/0012/1285
000000 FT		000000 FT	2 0 08017 0 00 0249+49
			SR 0187 SH
			(SR0187 SEG 0160/0000)
			NC QUICKS BEND RD
SR 0187 SH			MFC BEGIN = E
(SR0187 SEG 0160/0000)	0012/0000	5 0012/0000	LENGTH(AH 1781 BK 0000)

EXTRACT DATE: 12/28/2024 ROADWAY MANAGEMENT SYSTEM PAGE NUMBER: 308
PRINT DATE: 12/30/2024 SLD COUNTY/SR - ANNUAL PRINT COUNTY: BRADFORD
DIR: B TOTAL LEN: 4.026 MI. DIST: 03-9 SR: 2001
LEFT MUN: WILMOT T RIGHT MUN: WILMOT T

021255 FT

021255 FT
INTER-AHD QUICKS BEND RD
(SR2002 SEG 0032/0000)
QUICKS BEND RD
0090/1302 (SR2002 SEG 0032/0000)

019953 FT

019953 FT 2 0 08017 0 00 0200+94
S 0090/0000 LENGTH(AH 1302 BK 2587)

017366 FT

017366 FT 2 0 08017 0 00 0174+91
S 0080/0000 LENGTH(AH 2587 BK 2466)

014900 FT

014900 FT 2 0 08017 0 00 0150+10
S 0070/0000 LENGTH(AH 2466 BK 2323)

012577 FT

012577 FT 2 0 08017 0 00 0126+73
HOLLAND HILLS RD
(SR2004 SEG 0010/0000)
S 0060/0000 LENGTH(AH 2323 BK 3122)

EXTRACT DATE: 12/28/2024 ROADWAY MANAGEMENT SYSTEM PAGE NUMBER: 307
PRINT DATE: 12/30/2024 SLD COUNTY/SR - ANNUAL PRINT COUNTY: BRADFORD

DIR: B TOTAL LEN: 4.026 MI. DIST: 03-9 SR: 2001
LEFT MUN: WILMOT T RIGHT MUN: WILMOT T

BACK RD
(T418)

0050/1823

==

009455 FT

009455 FT 2 0 08017 0 00 0095+28
S 0050/0000 LENGTH(AH 3122 BK 1944)

007511 FT

007511 FT 2 0 08017 0 00 0075+69
S 0040/0000 LENGTH(AH 1944 BK 2513)

004998 FT

004998 FT 2 0 08017 0 00 0050+37
S 0030/0000 LENGTH(AH 2513 BK 1595)

FOOTE RD
(SR2006 SEG 0040/1975) 0020/0899

==

2 0 08017 0 00 0034+30 003403 FT
HOGAN RD
(T436) 0020/0000

==

003403 FT
S 0020/0000 LENGTH(AH 1595 BK 3403)

000000 FT

000000 FT 2 0 08017 0 00 0000+00
NC SUGAR HILL RD
INTER-BK SR 4003 SH
(SR4003 SEG 0030/2193)
MFC BEGIN = E
BK-WYOMING (65)
S 0010/0000 LENGTH(AH 3403 BK 0000)

EXTRACT DATE: 12/28/2024 ROADWAY MANAGEMENT SYSTEM PAGE NUMBER: 306
PRINT DATE: 12/30/2024 SLD COUNTY/SR - ANNUAL PRINT COUNTY: BRADFORD
DIR: B TOTAL LEN: 2.012 MI. DIST: 03-9 SR: 1079
LEFT MUN: WARREN T RIGHT MUN: WARREN T

010624 FT
010624 FT
010624 FT



010624 FT
7080/0000 LENGTH(AH 1625 BK 3368)
010624 FT
7070/0000 LENGTH(AH 3368 BK 2918)
010624 FT
7060/0000 LENGTH(AH 2918 BK 2623)
INTER-AHD COBURN HILL RD
(TB10)

EXTRACT DATE: 12/28/2024 ROADWAY MANAGEMENT SYSTEM PAGE NUMBER: 305
PRINT DATE: 12/30/2024 SLD COUNTY/SR - ANNUAL PRINT COUNTY: BRADFORD

DIR: B TOTAL LEN: 2.012 MI. DIST: 03-9 SR: 1079
LEFT MUN: WARREN T RIGHT MUN: WARREN T

	==	==	0050/2623	REAGAN HILL RD (T889)
008001 FT			008001 FT 2 0 08111 0 00 0079+81	
			5 0050/0000	LENGTH(AH 2623 BK 1938)
006063 FT			006063 FT 2 0 08111 0 00 0060+64	
				BOWEN RD (T913)
		==	5 0040/0000	LENGTH(AH 1938 BK 1940)
004123 FT			004123 FT 2 0 08111 0 00 0041+45	
			5 0030/0000	LENGTH(AH 1940 BK 2604)
NICHOLS RD (T907)			0020/1956	==
001519 FT			001519 FT 2 0 08111 0 00 0015+70	
				THOMAS RD (T919)
		==	5 0020/0000	LENGTH(AH 2604 BK 1519)
000000 FT			000000 FT 2 0 08111 0 00 0000+00	
				VILLAGE: WARREN CENTER WARREN CENTER RD (SR1038 SEG 0070/1909)
			NC CO	BURN HILL RD MFC BEGIN = E
WARREN CENTER RD (SR1038 SEG 0070/1909)			5 0010/0000	LENGTH(AH 1519 BK 0000)

DIR: B TOTAL LEN: .031 MI. DIST: 03-9 SR: 1075
LEFT MUN: STEVENS T RIGHT MUN: STEVENS T

7010/0000 LENGTH(AH 2457 BK 0000)

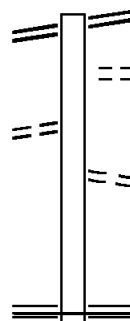
EXTRACT DATE: 12/28/2024 ROADWAY MANAGEMENT SYSTEM PAGE NUMBER: 303
PRINT DATE: 12/30/2024 SLD COUNTY/SR - ANNUAL PRINT COUNTY: BRADFORD

DIR: B TOTAL LEN: .203 MI. DIST: 03-9 SR: 1074
LEFT MUN: WYALUSING B RIGHT MUN: WYALUSING B

CHURCH ST 001073 FT
(SR0706 SEG 0020/0000) 0010/1073

FRONT ST
(BORO) 0010/0648

000000 FT



001073 FT TAYLOR AV
0010/1073 (SR0706 SEG 0020/0000)
BORO AL
0010/0993 (BORO)

NC MAIN ST
FROM 0006/0970 SH
0010/0068 (CONN)
000000 FT 1 1 01069 0 00 0000+00
NC BRIDGE ST

STATE ST
(SR0006 SEG 0970/0478)
MFC BEGIN = E
0010/0000 LENGTH(AH 1073 BK 0000)

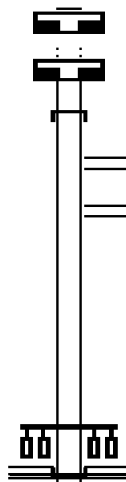
EXTRACT DATE: 12/28/2024 ROADWAY MANAGEMENT SYSTEM PAGE NUMBER: 302
PRINT DATE: 12/30/2024 SLD COUNTY/SR - ANNUAL PRINT COUNTY: BRADFORD

DIR: B TOTAL LEN: .188 MI. DIST: 03-9 SR: 1072
LEFT MUN: SOUTH WAVERLY B RIGHT MUN: SOUTH WAVERLY B

000995 FT

000995 FT

000000 FT



000995 FT
7020/0000 LENGTH(AH 1385 BK 1053)

000995 FT
7012/0000 LENGTH(AH 1053 BK 0995)

INTER-AHD YANUZZI DR (LEPRINO)

0010/0995 (CITY)

RAMP FROM NY 17 EB RD

0010/0915 (GOVT)

RAMP TO NY 17 WB RD

0010/0876 (GOVT)

000000 FT 1 0 00287 4 00 0000+00

NC YA NUZZI DR

SR 0220 SH

(SR0220 SEG 0811/1027)

(SR0220 SEG 0810/1024)

INTER-BK RIVER RD

(TWP)

MFC BEGIN = D

0010/0000 LENGTH(AH 0995 BK 0000)

EXTRACT DATE: 12/28/2024 ROADWAY MANAGEMENT SYSTEM PAGE NUMBER: 301
PRINT DATE: 12/30/2024 SLD COUNTY/SR - ANNUAL PRINT COUNTY: BRADFORD
DIR: B TOTAL LEN: .000 MI. DIST: 03-9 SR: 1071
LEFT MUN: SAYRE B RIGHT MUN: SAYRE B

000000 FT
000000 FT
000000 FT



000000 FT
7020/0000 LENGTH(AH 3320 BK 0875)
000000 FT
7012/0000 LENGTH(AH 0875 BK 0525)
000000 FT
7010/0000 LENGTH(AH 0525 BK 0000)

EXTRACT DATE: 12/28/2024 ROADWAY MANAGEMENT SYSTEM PAGE NUMBER: 300
PRINT DATE: 12/30/2024 SLD COUNTY/SR - ANNUAL PRINT COUNTY: BRADFORD
DIR: B TOTAL LEN: .889 MI. DIST: 03-9 SR: 1070
LEFT MUN: SAYRE B RIGHT MUN: SAYRE B

MOHAWK ST 004694 FT
(SR0199 SEG 0120/0000) 0020/3622

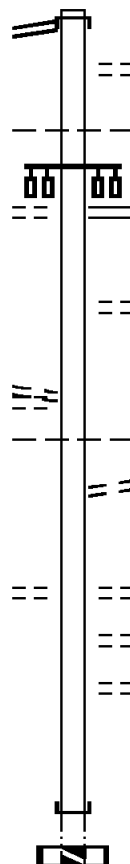
TUSCARORA ST
(BORO) 0020/2316

WILBUR AV
(BORO)
BRADFORD ST
(BORO) 0020/0913
SAYRE
SOUTH WAVERLY B 0020/0840

1 0 00287 0 00 0864+11 001072 FT
WILCOX ST
(BORO) 0020/0000

000000 FT

000000 FT



004694 FT
INTER-AHD KEYSTONE AV
0020/3622 (SR0199 SEG 0120/0000)
0020/3467 MOHAWK ST ET
(BORO)

0020/2645 SAYRE
SOUTH WAVERLY B
0020/2316 PITNEY ST
(SR1069 SEG 0080/2478)

0020/1202 HILL ST
(BORO)

0020/0616 WILLIAM ST
(BORO)

001072 FT HENRY ST
(BORO)
5 0020/0000 LENGTH (AH 3622 BK 1072)
WARREN ST

0010/0818 (BORO)
0010/0314 PENNSYLVANIA AV
(BORO)

000000 FT 1 0 00287 0 00 0875+00
NC KEYSTONE AV
INTER-BK NEW YORK STATE LINE
(STBD)

5 0010/0000 LTH AH 001072 BK 000100
000000 FT
7004/0000 LTH AH 000100 BK 000000

EXTRACT DATE: 12/28/2024 ROADWAY MANAGEMENT SYSTEM PAGE NUMBER: 299
PRINT DATE: 12/30/2024 SLD COUNTY/SR - ANNUAL PRINT COUNTY: BRADFORD

DIR: B TOTAL LEN: 4.031 MI. DIST: 03-9 SR: 1069
LEFT MUN: SOUTH WAVERLY B RIGHT MUN: SOUTH WAVERLY B

	021284 FT		021284 FT	
			INTER-AHD	TUSCARORA ST (BORO)
				KEYSTONE AV (SR1070 SEG 0020/2316)
WILLIAM ST (BORO)	0080/2038	==	0080/2478	
		==		BARANYK AV (BORO)
WARREN ST (BORO)	0080/1543	==	0080/1937	
MARTIN ST (BORO)	0080/1253	==		WARREN ST (BORO)
MURRAY ST (BORO)	0080/0967	==	0080/1253	
		==		EASTWOOD CR (BORO)
		==	0080/0630	
		==	0080/0285	PENNSYLVANIA AV (BORO)
2 0 08114 0 00 0081+80 018806 FT		==	018806 FT	
HOWARD ST (BORO)	0080/0000	==	0080/0000	LENGTH(AH 2478 BK 2675)
FULTON ST (BORO)	0070/1975	==		
A ST (BORO)	0070/1700	==		
		==		HORIZON WY (BORO)
ULSTER ST (BORO)	0070/1424	==	0070/1488	
		==		
2 0 08114 0 00 0057+07 016131 FT		==	016131 FT	
ELMIRA ST (BORO)	0070/0000	==	NC PITNEY ST	
		==	0070/0000	LENGTH(AH 2675 BK 3157)
TO 4022/0120 SH (CONN)	0060/2091	==		
		==		SOUTH WAVERLY ATHENS T
WILAWANA RD (SR4022 SEG 0120/3207)	0060/1938	==	0060/1965	
FROM 4022/0120 SH		==	0060/1938	

EXTRACT DATE: 12/28/2024 ROADWAY MANAGEMENT SYSTEM PAGE NUMBER: 298
PRINT DATE: 12/30/2024 SLD COUNTY/SR - ANNUAL PRINT COUNTY: BRADFORD

DIR: B TOTAL LEN: 4.031 MI. DIST: 03-9 SR: 1069
LEFT MUN: ATHENS T RIGHT MUN: ATHENS T

(CONN) 0060/1847

012974 FT

LC TO LOWES PLAZA DR 0050/0860
(CONN)
LOWES PLAZA DR 0050/0759
(PRDR)
LC FROM LOWES PLAZA DR 0050/0689
(CONN)

WINSLOW ST 0050/0066
(T222) 010428 FT

LC TO WALMART PLAZA DR 0040/2017
(CONN)
WALMART PLAZA DR 0040/1917
(PRDR)
LC FROM WALMART PLAZA D 0040/1802
(CONN)

007868 FT

0060/0800 COLE ST
(T205)
012974 FT 2 0 08114 0 00 0025+48
5 0060/0000 LENGTH(AH 3157 BK 2546)
LOCKHART ST
(SR1068 SEG 0010/0000)
0050/2265

0050/0759 (APRA) CALVIN C. COLE I

0050/0477 WESTBROOK ST
(T216)

010428 FT 2 0 08114 0 00 0000+00
5 0050/0000 LENGTH(AH 2546 BK 2560)
MCDUFFEE ST
0040/2204 (SR1066 SEG 0010/0000)

0040/1917

0040/1628 CLINTON ST
(T223)

0040/0577 HERRICK AV
(T224)
007868 FT 2 0 08066 0 01 0342+62
BRESSLER ST
(T225)
5 0040/0000 LENGTH(AH 2560 BK 2444)
(APRA) BLUE SPRUCE M H
BLUE SPRUCE LN
(PRDR)
0030/1775

EXTRACT DATE: 12/28/2024 ROADWAY MANAGEMENT SYSTEM PAGE NUMBER: 297
PRINT DATE: 12/30/2024 SLD COUNTY/SR - ANNUAL PRINT COUNTY: BRADFORD

DIR: B TOTAL LEN: 4.031 MI. DIST: 03-9 SR: 1069
LEFT MUN: ATHENS T RIGHT MUN: ATHENS T

TO 1064/0010 SH
(CONN)

005424 FT

0020/3242

002096 FT

NORTH ST
(BORO)

0010/1470

CHESTNUT ST
(BORO)
CENTRAL AV
(BORO)
BRIDGE ST
(BORO)
SOUTH ST
(BORO)

0010/1139

0010/0813

0010/0490

0010/0160
000000 FT

MAIN ST
(SR0199 SEG 0050/0000) 0010/0000

005424 FT 2 0 08066 0 01 0366+98
0030/0000 LENGTH(AH 2444 BK 3328)

0020/3195 ATHENS
ATHENS B
PINE ST
(SR1064 SEG 0010/0549)

0020/3157 LONGWAY ST
(BORO)

0020/2643 LAUREL AV
(BORO)

0020/2253 ANN ST
(BORO)

0020/1891 HUGH ST
(BORO)

0020/1453 WILLOW ST
(BORO)

0020/1132 TYLER ST
(BORO)

0020/0810 WHEELLOCK AV
(BORO)

0020/0449 STARTER DR
(BORO)

0020/0112 2 0 08066 0 01 0400+22
002096 FT (AAR 362757G) #TRKS 01

0020/0000 LENGTH(AH 3328 BK 2096)

0010/1818 PAINE ST
(BORO)

0010/1459 NORTH ST
(BORO)

0010/1139 CHESTNUT ST
(BORO)

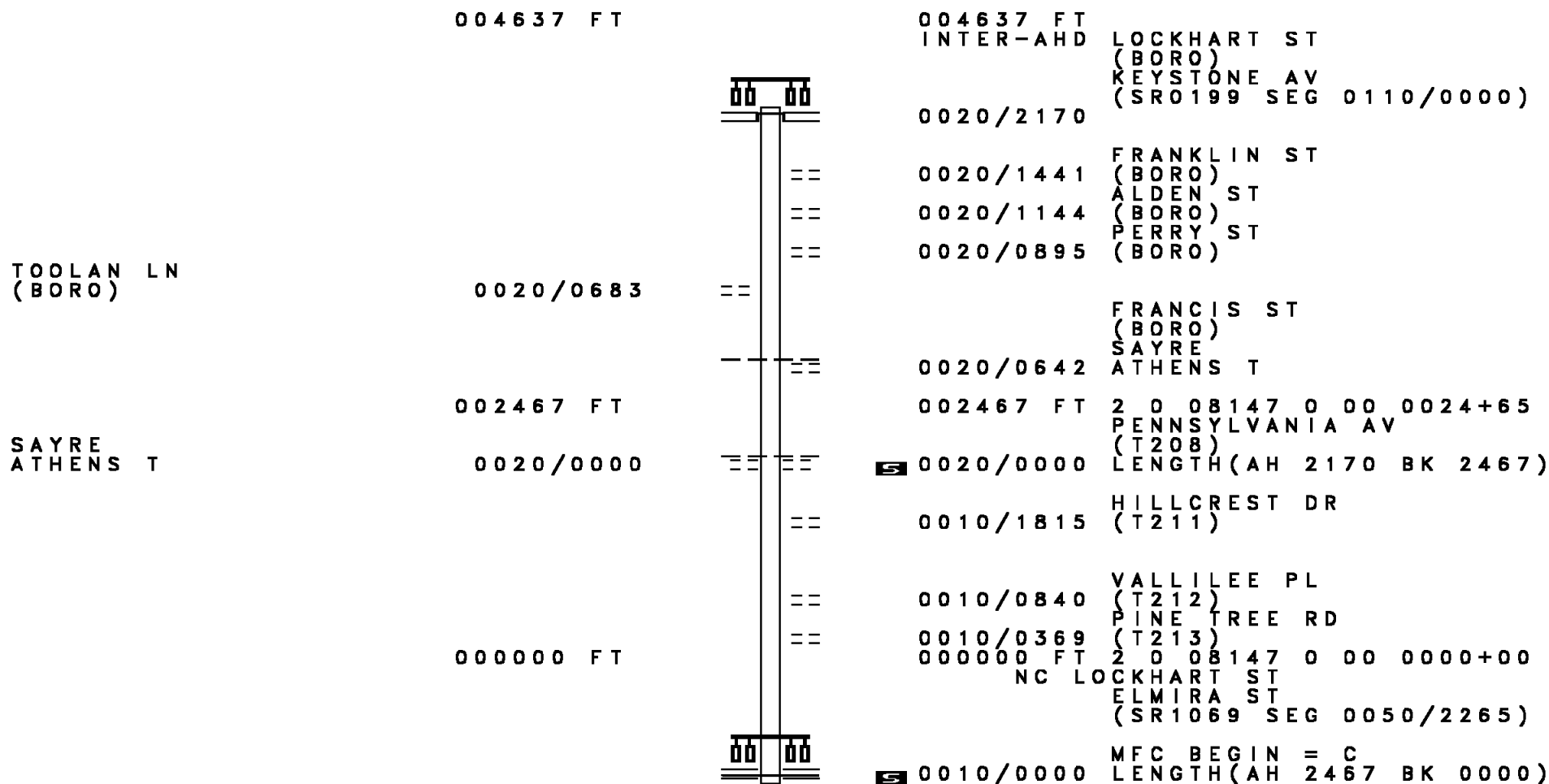
0010/0813 CENTRAL AV
(BORO)

000000 FT 2 0 08066 0 01 0421+43
MAIN ST
(SR0199 SEG 0050/0000)

NC EL MIRA ST
MFC BEGIN = C

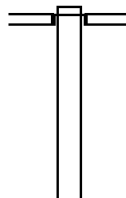
0010/0000 LENGTH(AH 2096 BK 0000)

EXTRACT DATE: 12/28/2024 ROADWAY MANAGEMENT SYSTEM PAGE NUMBER: 296
 PRINT DATE: 12/30/2024 SLD COUNTY/SR - ANNUAL PRINT COUNTY: BRADFORD
 DIR: B TOTAL LEN: .878 MI. DIST: 03-9 SR: 1068
 LEFT MUN: SAYRE B RIGHT MUN: SAYRE B



EXTRACT DATE: 12/28/2024 ROADWAY MANAGEMENT SYSTEM PAGE NUMBER: 295
PRINT DATE: 12/30/2024 SLD COUNTY/SR - ANNUAL PRINT COUNTY: BRADFORD
DIR: B TOTAL LEN: 2.399 MI. DIST: 03-9 SR: 1067
LEFT MUN: LITCHFIELD T RIGHT MUN: LITCHFIELD T

012667 FT



012667 FT
INTER-AHD VALLEY VIEW RD
(T849)
LITCHFIELD RD
0050/2721 (SR1058 SEG 0070/0000)

EXTRACT DATE: 12/28/2024 ROADWAY MANAGEMENT SYSTEM PAGE NUMBER: 294
PRINT DATE: 12/30/2024 SLD COUNTY/SR - ANNUAL PRINT COUNTY: BRADFORD

DIR: B TOTAL LEN: 2.399 MI. DIST: 03-9 SR: 1067
LEFT MUN: LITCHFIELD T RIGHT MUN: LITCHFIELD T

009946 FT

009946 FT 2 0 08085 0 00 0099+90
VILLAGE: LITCHFIELD
S 0050/0000 LENGTH(AH 2721 BK 2851)

007095 FT

0040/1168 SATTERLEE CREEK
STRUCTURE LENGTH 12 FT
BMSID 08/1067/0040/1168
007095 FT 2 0 08085 0 00 0071+37
COTTON HOLLOW RD
(SR1056 SEG 0140/0000)
S 0040/0000 LENGTH(AH 2851 BK 2400)
0030/1949 BMSID 08/1067/0030/1924
0 0 00000 0 00 0000+00
TRIBUTARY SATTERLEE CRK
0030/1924 BMSBG 08/1067/0030/1924

004695 FT

004695 FT 2 0 08085 0 00 0047+28
S 0030/0000 LENGTH(AH 2400 BK 2929)

001766 FT

001766 FT 2 0 08085 0 00 0017+66
S 0020/0000 LENGTH(AH 2929 BK 1766)
ALDERFER RD
0010/1660 (T852)

000000 FT

000000 FT 2 0 08085 0 00 0000+00
NC HILL RD
ROME RD
(SR1050 SEG 0020/0000)
MFC BEGIN = E
S 0010/0000 LENGTH(AH 1766 BK 0000)

EXTRACT DATE: 12/28/2024 ROADWAY MANAGEMENT SYSTEM PAGE NUMBER: 293
PRINT DATE: 12/30/2024 SLD COUNTY/SR - ANNUAL PRINT COUNTY: BRADFORD

DIR: B TOTAL LEN: .925 MI. DIST: 03-9 SR: 1066
LEFT MUN: SAYRE B RIGHT MUN: SAYRE B

LEWIS ST
(T219)

PROSPECT ST
(T220)

PENNSYLVANIA AV
(T208)

004885 FT

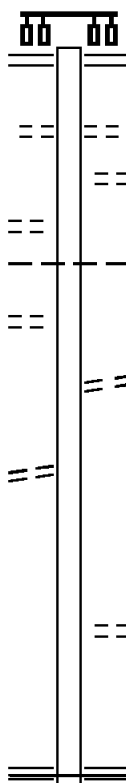
0020/1082

0020/0609

002459 FT

0020/0000

000000 FT



004885 FT KEYSTONE AV
(SR0199 SEG 0090/0915)

0020/2426

0020/1672 LINDEN ST
(BORO)
0020/1262 ELSBREE ST
(BORO)

0020/1039 SAYRE
ATHENS T

PENNSYLVANIA AV
(T208)

002459 FT NC LINCOLN ST 2 0 08119 0 00 0024+75

0020/0000 NC PENNSYLVANIA AV
LENGTH(AH 2426 BK 2459)

0010/0567 SAMMY LN
(PRDR)
000000 FT 2 0 08119 0 00 0000+00

NC MC DUFFEE ST
ELMIRA ST
(SR1069 SEG 0040/2204)

0010/0000 MFC BEGIN = D
LENGTH(AH 2459 BK 0000)

EXTRACT DATE: 12/28/2024 ROADWAY MANAGEMENT SYSTEM PAGE NUMBER: 292
PRINT DATE: 12/30/2024 SLD COUNTY/SR - ANNUAL PRINT COUNTY: BRADFORD
DIR: B TOTAL LEN: .680 MI. DIST: 03-9 SR: 1064
LEFT MUN: ATHENS B RIGHT MUN: ATHENS B

EXTRACT DATE: 12/28/2024 ROADWAY MANAGEMENT SYSTEM PAGE NUMBER: 291
PRINT DATE: 12/30/2024 SLD COUNTY/SR - ANNUAL PRINT COUNTY: BRADFORD

DIR: B TOTAL LEN: .680 MI. DIST: 03-9 SR: 1064
LEFT MUN: ATHENS B RIGHT MUN: ATHENS B

FIRST ST
(BORO)

0020/1349

THIRD ST
(BORO)

0020/0644

001865 FT

PENNSYLVANIA AV
(T208)

0010/1572

FROM 1069/0020 SH
(CONN)

0010/0470

000000 FT

INTER-AHD E PINE ST
(BORO)
MAIN ST
(SR0199 SEG 0080/0000)

0020/1728

SECOND ST
(BORO)
SHORT ST
(BORO)
FOURTH ST
(BORO)
ATHENS
ATHENS T
2 0 08188 0 01 0013+37
VOLUNTEER WY
(BORO)
LENGTH(AH 1728 BK 1865)
PENNSYLVANIA AV
(T208)

5

LILLEY AV
(TWP)
MAGNOLIA ST
(TWP)
ELMIRA ST
(SR1069 SEG 0020/3157)

0010/0549 ATHENS
ATHENS B

RAMP D RD
(SR8007 SEG 0750/0000)
RAMP B RD
(SR8007 SEG 0010/0948)
SR 220
0010/0237 OP ID 08/0220/0770/0000
RAMP C RD
(SR8007 SEG 0500/1127)
RAMP A RD
(SR8007 SEG 0250/0000)
2 0 08188 0 00 0000+00
NC PINE ST
(BORO)
LOIS LN
(BORO)
MFC BEGIN = C

5

0010/0000 LENGTH(AH 1865 BK 0000)

EXTRACT DATE: 12/28/2024 ROADWAY MANAGEMENT SYSTEM PAGE NUMBER: 290
PRINT DATE: 12/30/2024 SLD COUNTY/SR - ANNUAL PRINT COUNTY: BRADFORD

DIR: B TOTAL LEN: .116 MI. DIST: 03-9 SR: 1062
LEFT MUN: SAYRE B RIGHT MUN: SAYRE B

000615 FT

000615 FT

000615 FT

000615 FT

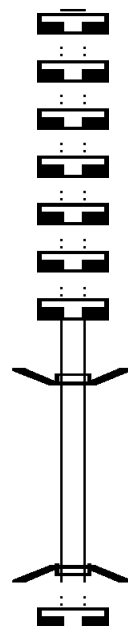
000615 FT

000615 FT

000615 FT

000000 FT

000000 FT



000615 FT

7070/0000 LENGTH(AH 1911 BK 3674)

000615 FT

7060/0000 LENGTH(AH 3674 BK 1398)

000615 FT

7050/0000 LENGTH(AH 1398 BK 2592)

000615 FT

7040/0000 LENGTH(AH 2592 BK 1954)

000615 FT

7030/0000 LENGTH(AH 1954 BK 1916)

000615 FT

7020/0000 LENGTH(AH 1916 BK 0043)

000615 FT

7014/0000 LENGTH(AH 0043 BK 0615)

INTER-AHD BMSBN 08/1062/0012/0000

0012/0615 CAYUTA ST (BORO)

000000 FT 2 0 08120 0 00 0028+14

INTER-BK NC CA YUTA ST

(BORO) CAYUTA ST

CAYUTA CREEK

BMSBG 08/1062/0012/0000

0012/0000 LENGTH(AH 0615 BK 2814)

000000 FT

7010/0000 LENGTH(AH 2814 BK 0000)

EXTRACT DATE: 12/28/2024 ROADWAY MANAGEMENT SYSTEM PAGE NUMBER: 289
 PRINT DATE: 12/30/2024 SLD COUNTY/SR - ANNUAL PRINT COUNTY: BRADFORD
 DIR: B TOTAL LEN: .939 MI. DIST: 03-9 SR: 1060
 LEFT MUN: ATHENS T RIGHT MUN: ATHENS T

004960 FT

004960 FT FRONT ST
 0020/2424 (SR1056 SEG 0050/0000)

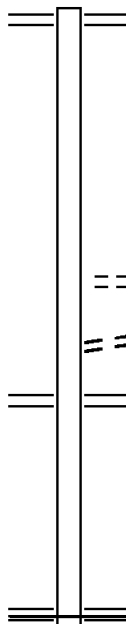
002536 FT

002536 FT 2 0 08148 0 00 0025+40
 KIRBY ST
 (T113)
 0020/0000 LENGTH(AH 2424 BK 2536)

WEISER LN
 (PRDR)
 0010/1895 RIVERSIDE DR
 0010/1480 (SR1043 SEG 0300/1124)

000000 FT

000000 FT 2 0 08148 0 00 0000+00
 NC GL EN VALLEY RD
 FRONT ST
 (SR1056 SEG 0030/0000)
 MFC BEGIN = E
 0010/0000 LENGTH(AH 2536 BK 0000)



EXTRACT DATE: 12/28/2024 ROADWAY MANAGEMENT SYSTEM PAGE NUMBER: 288
 PRINT DATE: 12/30/2024 SLD COUNTY/SR - ANNUAL PRINT COUNTY: BRADFORD
 DIR: B TOTAL LEN: 3.593 MI. DIST: 03-9 SR: 1059
 LEFT MUN: WARREN T RIGHT MUN: WARREN T

018972 FT
 018972 FT
 018972 FT
 018972 FT
 018972 FT



018972 FT
 7150/0000 LENGTH(AH 3015 BK 3913)
 018972 FT
 7140/0000 LENGTH(AH 3913 BK 3222)
 018972 FT
 7130/0000 LENGTH(AH 3222 BK 1676)
 018972 FT
 7120/0000 LENGTH(AH 1676 BK 3875)
 018972 FT
 7110/0000 LENGTH(AH 3875 BK 2854)
 INTER-AHD IRISH HILL RD
 0100/2854 (T801)

EXTRACT DATE: 12/28/2024 ROADWAY MANAGEMENT SYSTEM PAGE NUMBER: 287
PRINT DATE: 12/30/2024 SLD COUNTY/SR - ANNUAL PRINT COUNTY: BRADFORD

DIR: B TOTAL LEN: 3.593 MI. DIST: 03-9 SR: 1059
LEFT MUN: WARREN T RIGHT MUN: WARREN T

016118 FT

016118 FT 2 0 08100 0 00 0073+22
S 0100/0000 LENGTH(AH 2854 BK 2170)

2 0 08100 0 00 0051+54 013948 FT
CROSS RD
(T912) 0090/0000

013948 FT
S 0090/0000 LENGTH(AH 2170 BK 3087)

010861 FT

010861 FT 2 0 08100 0 00 0020+32
S 0080/0000 LENGTH(AH 3087 BK 2011)

RBR

0070/0639 BMS EN 08/1059/0070/0582
2 0 08100 0 00 0005+83

RBR

2 0 08100 0 00 0000+00 008850 FT
WARREN CENTER RD
(SR1038 SEG 0060/2036) 0070/0000
008850 FT

0070/0582 BMSBG 08/1059/0070/0582
008850 FT ISH HILL RD
INTER-BK WARREN CENTER RD
(SR1038 SEG 0060/2036)
S 0070/0000 LTH AH 002011 BK 000697
008850 FT
7064/0000 LTH AH 000697 BK 002976
INTER-AHD WARREN CENTER RD
(SR1038 SEG 0070/0000)
WARREN CENTER RD
(SR1038 SEG 0070/0000)
0060/2976

EXTRACT DATE: 12/28/2024 ROADWAY MANAGEMENT SYSTEM PAGE NUMBER: 286
PRINT DATE: 12/30/2024 SLD COUNTY/SR - ANNUAL PRINT COUNTY: BRADFORD

DIR: B TOTAL LEN: 3.593 MI. DIST: 03-9 SR: 1059
LEFT MUN: WARREN T RIGHT MUN: WARREN T

RUNYON RD
(T800)

005874 FT

005874 FT 2 0 08143 0 00 0149+21
S 0060/0000 LENGTH(AH 2976 BK 2456)

003418 FT

003418 FT 2 0 08143 0 00 0124+25
S 0050/0000 LENGTH(AH 2456 BK 3409)

000009 FT

000009 FT 2 0 08143 0 00 0089+60

NC CASTERLINE RD
INTER-BK PAINTER RD
(T859)

0040/0000
000009 FT

S 0040/0000 LENGTH(AH 3409 BK 2325)

000009 FT
7034/0000 LENGTH(AH 2325 BK 0009)

INTER-AHD PAINTER RD
(T859)

000000 FT

0032/0009
000000 FT 2 0 08143 0 00 0066+72

NC PAINTER RD
T. WAPPASEN.C

STRUCTURE LENGTH 9 FT
BMSID 08/1059/0032/0000

INTER-BK PAINTER RD
(T859)

000000 FT

S 0032/0000 MFC BEGIN = E
LENGTH(AH 0009 BK 1341)

000000 FT

000000 FT
7030/0000 LENGTH(AH 1341 BK 2150)

000000 FT

000000 FT
7020/0000 LENGTH(AH 2150 BK 3191)

000000 FT
7010/0000 LENGTH(AH 3191 BK 0000)

EXTRACT DATE: 12/28/2024 ROADWAY MANAGEMENT SYSTEM PAGE NUMBER: 285
PRINT DATE: 12/30/2024 SLD COUNTY/SR - ANNUAL PRINT COUNTY: BRADFORD

DIR: B TOTAL LEN: 5.940 MI. DIST: 03-9 SR: 1058
LEFT MUN: LITCHFIELD T RIGHT MUN: LITCHFIELD T

031362 FT

031362 FT
INTER-AHD NEW YORK STATE LINE
0130/2643 (STBD)

028719 FT

0130/1032 BMS EN 08/1058/0130/0943
2 0 08078 0 01 0898+49
SACKETT CREEK
0130/0943 BMS BG 08/1058/0130/0943

028719 FT 2 0 08078 0 01 0889+15
NC SACKETT CREEK RD
MACAFEE RD
(T878)

5 0130/0000 LENGTH(AH 2643 BK 2671)

SACKETT RUN
STRUCTURE LENGTH 16 FT
0120/2068 BMS ID 08/1058/0120/2068

026048 FT

026048 FT 2 0 08084 0 00 0260+35
5 0120/0000 LENGTH(AH 2671 BK 1848)

SACKETT RUN
STRUCTURE LENGTH 12 FT
0110/1161 BMS ID 08/1058/0110/1161

2 0 08084 0 00 0241+70 024200 FT
SNOW RD
(T866) 0110/0000

024200 FT ROGERS RD
(T867)
5 0110/0000 LENGTH(AH 1848 BK 1652)

EXTRACT DATE: 12/28/2024 ROADWAY MANAGEMENT SYSTEM PAGE NUMBER: 284
PRINT DATE: 12/30/2024 SLD COUNTY/SR - ANNUAL PRINT COUNTY: BRADFORD

DIR: B TOTAL LEN: 5.940 MI. DIST: 03-9 SR: 1058
LEFT MUN: LITCHFIELD T RIGHT MUN: LITCHFIELD T

022548 FT

022548 FT 2 0 08084 0 00 0225+50
S 0100/0000 LENGTH(AH 1652 BK 3141)

019407 FT

019407 FT 2 0 08084 0 00 0194+15
CLEVELAND RD
(T863)
S 0090/0000 LENGTH(AH 3141 BK 2840)

016567 FT

016567 FT 2 0 08084 0 00 0165+60
(APRA) A-1 TRANSPORT
GRIMLEY RD
(T892)
S 0080/0000 LENGTH(AH 2840 BK 1606)

POE

2 0 08084 0 00 0149+72 014961 FT
VALLEY VIEW RD
(T849) 0070/0000

014961 FT HILL RD
(SR1067 SEG 0050/2721)
S 0070/0000 LENGTH(AH 1606 BK 2935)

PARK HOLLOW RD
(T901)

0060/0053
012026 FT

0060/1188 EVANS RD
(T902)
012026 FT 2 0 08084 0 00 0119+85
VILLAGE: LITCHFIELD
S 0060/0000 LENGTH(AH 2935 BK 1970)

DIR: B TOTAL LEN: 5.940 MI. DIST: 03-9 SR: 1058
LEFT MUN: LITCHFIELD T RIGHT MUN: LITCHFIELD T

EXTRACT DATE: 12/28/2024 ROADWAY MANAGEMENT SYSTEM PAGE NUMBER: 282
PRINT DATE: 12/30/2024 SLD COUNTY/SR - ANNUAL PRINT COUNTY: BRADFORD

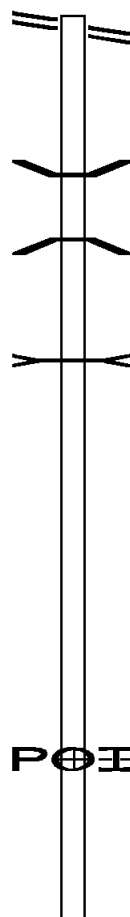
DIR: B TOTAL LEN: 8.130 MI. DIST: 03-9 SR: 1057
LEFT MUN: LITCHFIELD T RIGHT MUN: LITCHFIELD T

COTTON HOLLOW RD 042924 FT
(SR1056 SEG 0090/0000) 0170/0548
042376 FT

040346 FT

037459 FT

2 0 08083 0 00 0343+55 034319 FT
ORANGE HILL RD



042924 FT COTTON HOLLOW RD
0170/0548 (SR1056 SEG 0090/0000)
042376 FT 2 0 08083 0 01 0424+67
5 0170/0000 LENGTH(AH 0548 BK 2030)

0160/0599 BMS EN 08/1057/0160/0543
2 0 08083 0 00 0410+38
SATTERLEE CK
0160/0543 BMSBG 08/1057/0160/0543
040346 FT 2 0 08083 0 00 0404+59
T. SATTERLEE
STRUCTURE LENGTH 11 FT
BMSID 08/1057/0160/0000
5 0160/0000 LENGTH(AH 2030 BK 2887)

037459 FT 2 0 08083 0 00 0375+35
5 0150/0000 LENGTH(AH 2887 BK 3140)

(APRA) JOHN MANN EXCAVA
PRIVATE DR
0140/1525 (PRDR)

034319 FT

EXTRACT DATE: 12/28/2024 ROADWAY MANAGEMENT SYSTEM PAGE NUMBER: 281
PRINT DATE: 12/30/2024 SLD COUNTY/SR - ANNUAL PRINT COUNTY: BRADFORD

DIR: B TOTAL LEN: 8.130 MI. DIST: 03-9 SR: 1057
LEFT MUN: LITCHFIELD T RIGHT MUN: LITCHFIELD T

(SR1054 SEG 0080/2978) 0140/0000

033408 FT

AMMERMAN RD
(T731)

0120/1958

030594 FT

026985 FT

023972 FT

5 0140/0000 LENGTH(AH 3140 BK 0911)

033408 FT 2 0 08083 0 00 0334+00
5 0130/0000 LENGTH(AH 0911 BK 2814)

030594 FT 2 0 08083 0 00 0306+55
5 0120/0000 LENGTH(AH 2814 BK 3609)

CALLEAR RD
(T851)
NC ROME RD
ROME RD
0110/1831 (SR1050 SEG 0010/0000)

026985 FT 2 0 08083 0 00 0270+70
MFC BEGIN = D
5 0110/0000 LENGTH(AH 3609 BK 3013)

023972 FT 2 0 08083 0 00 0240+77
5 0100/0000 LENGTH(AH 3013 BK 2521)

DIST: 03-9 SR: 1057
RIGHT MUN: LITCHFIELD T

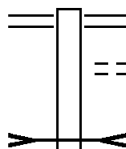
DIST: 03-9 SR: 1057
RIGHT MUN: SHESHEQUIN T

0010/0000 LENGTH(AH 2456 BK 0000)

EXTRACT DATE: 12/28/2024 ROADWAY MANAGEMENT SYSTEM PAGE NUMBER: 278
PRINT DATE: 12/30/2024 SLD COUNTY/SR - ANNUAL PRINT COUNTY: BRADFORD

DIR: B TOTAL LEN: 10.658 MI. DIST: 03-9 SR: 1056
LEFT MUN: WINDHAM T RIGHT MUN: WINDHAM T

056276 FT



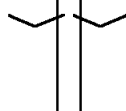
056276 FT SR 0187 SH
0250/1629 (SR0187 SEG 0840/0000)
HARFORD RD
0250/1321 (T912)
TRIB WAPPASENING CREEK
STRUCTURE LENGTH 16 FT
0250/1084 BMSID 08/1056/0250/1084

054647 FT



054647 FT 2 0 08088 0 00 0165+13
MERRY GO ROUND RD
(T762)
5 0250/0000 LENGTH(AH 1629 BK 3151)

051496 FT



051496 FT 2 0 08088 0 00 0133+51
VILLAGE: WINDHAM CENTER
5 0240/0000 LENGTH(AH 3151 BK 3304)

EXTRACT DATE: 12/28/2024 ROADWAY MANAGEMENT SYSTEM PAGE NUMBER: 277
PRINT DATE: 12/30/2024 SLD COUNTY/SR - ANNUAL PRINT COUNTY: BRADFORD

DIR: B TOTAL LEN: 10.658 MI. DIST: 03-9 SR: 1056
LEFT MUN: WINDHAM T RIGHT MUN: WINDHAM T

048192 FT

==

048192 FT 2 0 08088 0 00 0100+36
S 0230/0000 LENGTH(AH 3304 BK 2230)
PECK HILL RD
(T877)

045962 FT

==

045962 FT 2 0 08088 0 00 0077+99
BATTLE CREEK RD
(SR1055 SEG 0160/0000)
S 0220/0000 LENGTH(AH 2230 BK 2760)

043202 FT

043202 FT 2 0 08088 0 00 0050+38
S 0210/0000 LENGTH(AH 2760 BK 1971)

041231 FT

~

041231 FT 2 0 08088 0 00 0030+66
VILLAGE: WINDHAM SUMMIT
WINDHAM
LITCHFIELD T
S 0200/0000 LENGTH(AH 1971 BK 3051)

==

0190/1707 BEN WEST RD
(T740)

2 0 08088 0 00 0000+00 038180 FT

038180 FT

EXTRACT DATE: 12/28/2024 ROADWAY MANAGEMENT SYSTEM PAGE NUMBER: 276
PRINT DATE: 12/30/2024 SLD COUNTY/SR - ANNUAL PRINT COUNTY: BRADFORD

DIR: B TOTAL LEN: 10.658 MI. DIST: 03-9 SR: 1056
LEFT MUN: LITCHFIELD T RIGHT MUN: LITCHFIELD T

MACAFEE RD
(T878)

0190/0000 ==

5 0190/0000 LENGTH(AH 3051 BK 1609)

==
0180/0905 HIDDEN ACRES LN
(PRDR)

036571 FT

036571 FT 2 0 08078 0 00 0735+73

MACAFEE RD
(SR1029 SEG 0280/2066)

5 0180/0000 LENGTH(AH 1609 BK 2055)

034516 FT

034516 FT 2 0 08081 0 01 0344+49
5 0170/0000 LENGTH(AH 2055 BK 2418)

GRIMLEY RD
(T892)

0160/0072 ==
032098 FT

032098 FT 2 0 08081 0 01 0320+78

GRIMLEY RD
(T892)

5 0160/0000 LENGTH(AH 2418 BK 2021)

030077 FT

030077 FT 2 0 08081 0 01 0300+07
5 0150/0000 LENGTH(AH 2021 BK 2584)

0140/1381 BMS EN 08/1056/0140/1364
2 0 08081 0 01 0287+87

0140/1364 SATTERLEE CK
BMSBG 08/1056/0140/1364

027493 FT

027493 FT 2 0 08081 0 01 0274+25
HILL RD
(SR1067 SEG 0040/0000)

EXTRACT DATE: 12/28/2024 ROADWAY MANAGEMENT SYSTEM PAGE NUMBER: 275
PRINT DATE: 12/30/2024 SLD COUNTY/SR - ANNUAL PRINT COUNTY: BRADFORD

DIR: B TOTAL LEN: 10.658 MI. DIST: 03-9 SR: 1056
LEFT MUN: LITCHFIELD T RIGHT MUN: LITCHFIELD T

EVANS RD
(T902)

024557 FT

0140/0000 LENGTH(AH 2584 BK 2936)
0130/2652 BMSID 08/1056/0130/2626
2 0 08081 0 01 0271+20
T. SATTERLEE
0130/2626 BMSBG 08/1056/0130/2626

024557 FT 2 0 08081 0 01 0244+84
0130/0000 LENGTH(AH 2936 BK 2309)

022248 FT

022248 FT 2 0 08081 0 01 0221+75
T. SATTERLEE
STRUCTURE LENGTH 20 FT
BMSID 08/1056/0120/0000
0120/0000 LENGTH(AH 2309 BK 2204)
EVANS RD
(T902)
0110/2091

0110/2046

020044 FT

020044 FT 2 0 08081 0 01 0199+82
VILLAGE: COTTONS CORNER
0110/0000 LENGTH(AH 2204 BK 2518)

017526 FT

017526 FT 2 0 08081 0 01 0174+85
0100/0000 LENGTH(AH 2518 BK 2808)

DIST: 03-9 SR: 1056
RIGHT MUN: LITCHFIELD T

EXTRACT DATE: 12/28/2024 ROADWAY MANAGEMENT SYSTEM PAGE NUMBER: 273
PRINT DATE: 12/30/2024 SLD COUNTY/SR - ANNUAL PRINT COUNTY: BRADFORD

DIR: B TOTAL LEN: 10.658 MI. DIST: 03-9 SR: 1056
LEFT MUN: ATHENS T RIGHT MUN: ATHENS T

MOORE RD
(T109) 0050/0356
2 0 08081 0 00 0065+05 006505 FT
GLEN VALLEY RD
(SR1060 SEG 0020/2424) 0050/0000

003869 FT
SIERRA VIEW RD
(T114) 0030/1793
KIRBY ST
(T113) 0030/1737

001960 FT
GLEN VALLEY RD
(SR1060 SEG 0010/0000) 0030/0000

RIVER ST
(BORO) 0020/0066
000603 FT

MAPLE ST
(BORO) 0010/0349
000000 FT

006505 FT

5 0050/0000 LENGTH(AH 2355 BK 2636)

0040/2009 EAGLEWOOD DR
(T112)

003869 FT 2 0 08081 0 00 0038+75
5 0040/0000 LENGTH(AH 2636 BK 1909)

0030/1225 SHESHEQUIN RD
(SR1043 SEG 0300/0000)

001960 FT 2 0 08081 0 00 0019+70
VILLAGE: EAST ATHENS
5 0030/0000 NC FRONT ST LENGTH(AH 1909 BK 1357)
0020/0716 BMSBN 08/1056/0020/0105

0020/0116 ATHENS
ATHENS B
2 0 08081 0 00 0006+08
0020/0105 SUSQUEHANNA RIVER
BMSBG 08/1056/0020/0105

000603 FT 2 0 08081 0 00 0006+08
EDWARD ST
(BORO)
5 0020/0000 LENGTH(AH 1357 BK 0603)

000000 FT 2 0 08081 0 00 0000+00
NC SUSQUEHANNA ST
MAIN ST
(SR0199 SEG 0050/0292)
MFC BEGIN = D

5 0010/0000 LENGTH(AH 0603 BK 0000)

EXTRACT DATE: 12/28/2024 ROADWAY MANAGEMENT SYSTEM PAGE NUMBER: 272
PRINT DATE: 12/30/2024 SLD COUNTY/SR - ANNUAL PRINT COUNTY: BRADFORD

DIR: B TOTAL LEN: 10.186 MI. DIST: 03-9 SR: 1055
LEFT MUN: WINDHAM T RIGHT MUN: WINDHAM T

053780 FT

053780 FT
INTER-AHD NEW YORK STATE LINE
0200/2690 (STBD)

051090 FT

051090 FT 2 0 08086 0 00 0512+52
OSBORNE HILL RD
(T887)
S 0200/0000 LENGTH(AH 2690 BK 3359)

047731 FT

047731 FT 2 0 08086 0 00 0478+55
ELLIS RD
(T913)
S 0190/0000 LENGTH(AH 3359 BK 2803)

044928 FT

044928 FT 2 0 08086 0 00 0449+18
S 0180/0000 LENGTH(AH 2803 BK 2403)

FRENCH RD
(T862)

0170/0327
042525 FT

042525 FT 2 0 08086 0 00 0424+00

EXTRACT DATE: 12/28/2024 ROADWAY MANAGEMENT SYSTEM PAGE NUMBER: 271
PRINT DATE: 12/30/2024 SLD COUNTY/SR - ANNUAL PRINT COUNTY: BRADFORD

DIR: B TOTAL LEN: 10.186 MI. DIST: 03-9 SR: 1055
LEFT MUN: WINDHAM T RIGHT MUN: WINDHAM T

	==		JOHNSON RD (T861)
	==	0170/0000	LENGTH(AH 2403 BK 3461)
		0160/3333	LC FOR JOHNSON RD (CONN)
039064 FT		039064 FT	2 0 08086 0 00 0391+16
	==		COTTON HOLLOW RD
		0160/0000	(SR1056 SEG 0220/0000)
			LENGTH(AH 3461 BK 2102)
036962 FT		036962 FT	2 0 08086 0 00 0370+12
	~		VILLAGE: WINDHAM SUMMIT
		0150/0000	LENGTH(AH 2102 BK 2502)
034460 FT		034460 FT	2 0 08086 0 00 0345+07
		0140/0000	LENGTH(AH 2502 BK 2704)
031756 FT		031756 FT	2 0 08086 0 00 0318+00
			WATERMAN RD
	==		(T875)
		0130/0000	LENGTH(AH 2704 BK 2849)

EXTRACT DATE: 12/28/2024 ROADWAY MANAGEMENT SYSTEM PAGE NUMBER: 270
PRINT DATE: 12/30/2024 SLD COUNTY/SR - ANNUAL PRINT COUNTY: BRADFORD

DIR: B TOTAL LEN: 10.186 MI. DIST: 03-9 SR: 1055
LEFT MUN: WINDHAM T RIGHT MUN: WINDHAM T

028907 FT

0120/0016 BMS EN 08/1055/0120/0000
028907 FT 2 0 08086 0 00 0289+45
VILLAGE: BIXBY CORNER
BR. PARKS CK
BMSBG 08/1055/0120/0000
5 0120/0000 LENGTH(AH 2849 BK 2415)

026492 FT

026492 FT 2 0 08086 0 00 0265+17
5 0110/0000 LENGTH(AH 2415 BK 2380)

024112 FT

024112 FT 2 0 08086 0 00 0241+25
WINDHAM
5 0100/0000 ROME T
LENGTH(AH 2380 BK 3184)
N ORWELL RD
0090/3100 (T887)

ARNOLD RD
(T845)

0090/3100

0090/1683 BMS EN 08/1055/0090/1650
2 0 08086 0 00 0226+11
PARKS CREEK
0090/1650 BMSBG 08/1055/0090/1650

020928 FT

020928 FT 2 0 08086 0 00 0209+54
5 0090/0000 LENGTH(AH 3184 BK 2405)

BUCK RD

EXTRACT DATE: 12/28/2024 ROADWAY MANAGEMENT SYSTEM PAGE NUMBER: 269
PRINT DATE: 12/30/2024 SLD COUNTY/SR - ANNUAL PRINT COUNTY: BRADFORD

DIR: B TOTAL LEN: 10.186 MI. DIST: 03-9 SR: 1055
LEFT MUN: ROME T RIGHT MUN: ROME T

C HARRINGTON RD
(T886)

0080/0824
018523 FT

WEST PARKS RD
(T762)

0070/0983

015928 FT

012585 FT

0080/1494 (T887)
0080/1289 BMSSEN 08/1055/0080/1254
2 0 08086 0 00 0197+99
PARKS CREEK
0080/1254 BMSBG 08/1055/0080/1254

018523 FT 2 0 08086 0 00 0185+42
S 0080/0000 LENGTH(AH 2405 BK 2595)

0070/0872 PARKS CREEK
STRUCTURE LENGTH 27 FT
BMSID 08/1055/0070/0872
0070/0825 EAST PARKS RD
(T765)

0070/0032 BMSSEN 08/1055/0070/0000
015928 FT 2 0 08086 0 00 0159+68
PARKS CREEK
S 0070/0000 BMSBG 08/1055/0070/0000
LENGTH(AH 2595 BK 3343)

0060/0459 BMSSEN 08/1055/0060/0396
2 0 08086 0 00 0129+69
PARKS CREEK

0060/0396 BMSBG 08/1055/0060/0396
012585 FT 2 0 08086 0 00 0125+83
S 0060/0000 LENGTH(AH 3343 BK 2062)

0050/0405 ENTERPRISE RD
0050/0356 (T754)
BMSSEN 08/1055/0050/0342
0 0 00000 0 00 0000+00
T. PARKS CRK.

EXTRACT DATE: 12/28/2024 ROADWAY MANAGEMENT SYSTEM PAGE NUMBER: 268
PRINT DATE: 12/30/2024 SLD COUNTY/SR - ANNUAL PRINT COUNTY: BRADFORD

DIR: B TOTAL LEN: 10.186 MI. DIST: 03-9 SR: 1055
LEFT MUN: ROME T RIGHT MUN: ROME T

ROBINSON RD
(T842)

ROME
ROME BOROUGH B

010523 FT

007503 FT

0030/1417

004409 FT

002084 FT

0010/0995

000000 FT

0050/0342 BMSBG 08/1055/0050/0342
010523 FT 2 0 08086 0 00 0105+16
COMSTOCK RD
(T756)
S 0050/0000 LENGTH(AH 2062 BK 3020)

007503 FT 2 0 08086 0 00 0074+99
S 0040/0000 LENGTH(AH 3020 BK 3094)

0030/0053 BMSBG 08/1055/0030/0000
004409 FT 2 0 08086 0 00 0044+09
PARKS CREEK
S 0030/0000 LENGTH(AH 3094 BK 2325)

002084 FT 2 0 08086 0 00 0020+84
S 0020/0000 LENGTH(AH 2325 BK 2084)

000000 FT 2 0 08086 0 00 0000+00
NC BATTLE CREEK RD
MAIN ST
(SR0187 SEG 0670/0000)
MFC BEGIN = E
S 0010/0000 LENGTH(AH 2084 BK 0000)

EXTRACT DATE: 12/28/2024 ROADWAY MANAGEMENT SYSTEM PAGE NUMBER: 267
PRINT DATE: 12/30/2024 SLD COUNTY/SR - ANNUAL PRINT COUNTY: BRADFORD

DIR: B TOTAL LEN: 3.676 MI. DIST: 03-9 SR: 1054
LEFT MUN: LITCHFIELD T RIGHT MUN: LITCHFIELD T

MCKINNEY HILL RD
(T825)

019409 FT

0080/2902

016431 FT

013633 FT

011922 FT

019409 FT
INTER-AHD

0080/2978

0080/1399
0080/1159

016431 FT
S 0080/0000

S 0070/0000

011922 FT

ROME RD
(SR1057 SEG 0140/0000)
ROME RD
(SR1057 SEG 0140/0000)

RIDGE RD
(SR1052 SEG 0060/2490)
FOR SR 1052 AND 1054
(CONN)

2 0 08145 0 01 0029+87
LENGTH(AH 2978 BK 2798)

2 0 08145 0 01 0057+93
LITCHFIELD
ATHENS T
LENGTH(AH 2798 BK 1711)

2 0 08145 0 01 0075+04

DIR: B		TOTAL LEN:		DIST: 03-9		SR: 1054	
LEFT MUN: ATHENS T				RIGHT MUN: ATHENS T			
					S	0060/0000	LENGTH(AH 1711 BK 2503)
				=		0050/0563	COLE HOLLOW RD (T121)
	009419 FT					009419 FT	2 0 08145 0 01 0101+00
				=		BRADLEY RD (T116)	
					S	0050/0000	LENGTH(AH 2503 BK 2349)
						007070 FT	2 0 08145 0 00 0124+58
	007070 FT				S	0040/0000	LENGTH(AH 2349 BK 2505)
						004565 FT	2 0 08145 0 00 0149+72
	004565 FT				S	0030/0000	LENGTH(AH 2505 BK 3072)
						001493 FT	
	MCKINNEY HILL RD (T115)			=		001493 FT	
	001493 FT				S	0020/0000	LENGTH(AH 3072 BK 1493)
	0020/0000					000000 FT	2 0 08145 0 00 0195+76
	000000 FT					NC ORANGE HILL RD SHESHEQUIN RD (SR1043 SEG 0280/0153) MFC BEGIN = E	
					S	0010/0000	LENGTH(AH 1493 BK 0000)

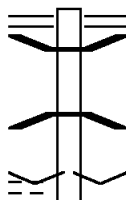
EXTRACT DATE: 12/28/2024 ROADWAY MANAGEMENT SYSTEM PAGE NUMBER: 265
 PRINT DATE: 12/30/2024 SLD COUNTY/SR - ANNUAL PRINT COUNTY: BRADFORD
 DIR: B TOTAL LEN: 4.353 MI. DIST: 03-9 SR: 1053
 LEFT MUN: WARREN T RIGHT MUN: WARREN T

WAGNER RD
 (T902)

022982 FT

022297 FT

0100/0000



022982 FT LERAYSVILLE RD
 0100/0685 (SR1049 SEG 0170/0000)
 0100/0437 BMSBN 08/1053/0100/0370
 2 0 08091 0 00 0226+46
 WAPPASSENING
 0100/0370 BMSBG 08/1053/0100/0370
 022297 FT 2 0 08091 0 00 0222+75
 VILLAGE: WEST WARREN
 0100/0000 LENGTH(AH 0685 BK 2827)

EXTRACT DATE: 12/28/2024 ROADWAY MANAGEMENT SYSTEM PAGE NUMBER: 264
PRINT DATE: 12/30/2024 SLD COUNTY/SR - ANNUAL PRINT COUNTY: BRADFORD

DIR: B TOTAL LEN: 4.353 MI. DIST: 03-9 SR: 1053
LEFT MUN: WARREN T RIGHT MUN: WARREN T

	019470 FT			019470 FT 2 0 08091 0 00 0194+53 S 0090/0000 LENGTH(AH 2827 BK 1731)
	017739 FT	--		0080/0061 WARREN 017739 FT ORWELL T S 0080/0000 2 0 08091 0 00 0177+25 LENGTH(AH 1731 BK 1730)
CAPTAIN MOORE RD (SR1042 SEG 0070/3102)	0070/1284	=		
	016009 FT			016009 FT 2 0 08091 0 00 0159+97 S 0070/0000 LENGTH(AH 1730 BK 2564)
	013445 FT	=		0060/0059 COOK RD 013445 FT (T721) S 0060/0000 2 0 08091 0 00 0134+35 LENGTH(AH 2564 BK 3289) LC TO COOK RD 0050/3270 (CONN)
	010156 FT			0050/0014 BMSEN 08/1053/0050/0000 010156 FT 2 0 08091 0 00 0101+44 T TO TROUT S

EXTRACT DATE: 12/28/2024 ROADWAY MANAGEMENT SYSTEM PAGE NUMBER: 263
PRINT DATE: 12/30/2024 SLD COUNTY/SR - ANNUAL PRINT COUNTY: BRADFORD

DIR: B TOTAL LEN: 4.353 MI. DIST: 03-9 SR: 1053
LEFT MUN: ORWELL T RIGHT MUN: ORWELL T

2 0 08091 0 00 0068+00 006808 FT
DEHAAN RD
(T769) 0040/0000

0050/0000 BMSBG 08/1053/0050/0000
LENGTH(AH 3289 BK 3348)

006808 FT

0040/0000 LENGTH(AH 3348 BK 1378)

BR TROUT STM
STRUCTURE LENGTH 14 FT
BMSID 08/1053/0030/0711
0030/0418 BMSID 08/1053/0030/0400
2 0 08091 0 00 0058+16

005430 FT

0030/0400 BMSBG 08/1053/0030/0400
005430 FT 2 0 08091 0 00 0054+30
BR TROUT STR
MANCHESTER RD
(T790)

0030/0000 LENGTH(AH 1378 BK 2437)

002993 FT

002993 FT 2 0 08091 0 00 0029+93
0020/0000 LENGTH(AH 2437 BK 2993)

000000 FT

000000 FT 2 0 08091 0 00 0000+00
SR 1036 SH
(SR1036 SEG 0020/1793)

SR 1036 SH
(SR1036 SEG 0020/1793) 0010/0000

NC SUGAR CABIN RD
MFC BEGIN = E
0010/0000 LENGTH(AH 2993 BK 0000)

EXTRACT DATE: 12/28/2024 ROADWAY MANAGEMENT SYSTEM PAGE NUMBER: 262
PRINT DATE: 12/30/2024 SLD COUNTY/SR - ANNUAL PRINT COUNTY: BRADFORD

DIR: B TOTAL LEN: 3.310 MI. DIST: 03-9 SR: 1052
LEFT MUN: LITCHFIELD T RIGHT MUN: LITCHFIELD T

ORANGE HILL RD 017479 FT
(SR1054 SEG 0080/1399) 0060/2490
FOR SR 1052 AND 1054
(CONN) 0060/2252

014989 FT

2 0 08156 0 00 0129+20 012969 FT
CAMPBELL RD
(T813) 0050/0000

017479 FT
INTER-AHD ORANGE HILL RD
0060/2490 (SR1054 SEG 0080/1399)

014989 FT 2 0 08156 0 00 0149+11
0060/0000 LENGTH(AH 2490 BK 2020)

0050/0017 HULLET RD
012969 FT (T814)

0050/0000 LENGTH(AH 2020 BK 3731)

EXTRACT DATE: 12/28/2024 ROADWAY MANAGEMENT SYSTEM PAGE NUMBER: 261
PRINT DATE: 12/30/2024 SLD COUNTY/SR - ANNUAL PRINT COUNTY: BRADFORD

DIR: B TOTAL LEN: 3.310 MI. DIST: 03-9 SR: 1052
LEFT MUN: LITCHFIELD T RIGHT MUN: LITCHFIELD T

2 0 08156 0 00 0091+80 009238 FT
COLE HOLLOW RD
(T121) 0040/0000

0040/2153 LITCHFIELD
ATHENS T

009238 FT

0040/0000 LENGTH(AH 3731 BK 3938)

005300 FT

0030/0902 ATHENS
SHESHEQUIN T

005300 FT 2 0 08156 0 00 0052+42
0030/0000 LENGTH(AH 3938 BK 2800)

002500 FT

002500 FT 2 0 08156 0 00 0024+42
0020/0000 LENGTH(AH 2800 BK 2500)

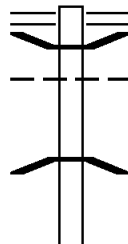
000000 FT

000000 FT 2 0 08156 0 00 0000+00
NC RIDGE RD
SHESHEQUIN RD
(SR1043 SEG 0190/1966)
MFC BEGIN = E

0010/0000 LENGTH(AH 2500 BK 0000)

EXTRACT DATE: 12/28/2024 ROADWAY MANAGEMENT SYSTEM PAGE NUMBER: 260
PRINT DATE: 12/30/2024 SLD COUNTY/SR - ANNUAL PRINT COUNTY: BRADFORD
DIR: B TOTAL LEN: 4.334 MI. DIST: 03-9 SR: 1051
LEFT MUN: WARREN T RIGHT MUN: WARREN T

022884 FT



022884 FT LERAYSVILLE RD
0100/2952 (SR1049 SEG 0130/2056)
0100/2781 BMS EN 08/1051/0100/2724
WARREN
0100/2776 ORWELL T
2 0 08089 0 00 0227+22
PENDLETON CR
0100/2724 BMSBG 08/1051/0100/2724

EXTRACT DATE: 12/28/2024 ROADWAY MANAGEMENT SYSTEM PAGE NUMBER: 259
PRINT DATE: 12/30/2024 SLD COUNTY/SR - ANNUAL PRINT COUNTY: BRADFORD

DIR: B TOTAL LEN: 4.334 MI. DIST: 03-9 SR: 1051
LEFT MUN: ORWELL T RIGHT MUN: ORWELL T

019932 FT

019932 FT 2 0 08089 0 00 0199+91
5 0100/0000 LENGTH(AH 2952 BK 2980)

LC FOR JACKSON RD
(CONN)
2 0 08089 0 00 0170+02 0090/0145
JACKSON RD 016952 FT
(T613) 0090/0000

==

016952 FT

5 0090/0000 LENGTH(AH 2980 BK 2822)

014130 FT

014130 FT 2 0 08089 0 00 0141+72
5 0080/0000 LENGTH(AH 2822 BK 1981)
GOODWIN RD
0070/1962 (T776)
LC FOR EAST COOK RD
0070/1682 (CONN)
EAST COOK RD
0070/1568 (T722)

==

==

==

COOK RD
(T721) 0070/0938

POI

0070/0938 (APRA) D ROCKEFELLER EX

2 0 08089 0 00 0121+85 012149 FT
KADAR RD
(T612) 0070/0000

==

012149 FT
5 0070/0000 LENGTH(AH 1981 BK 2024)

010125 FT

010125 FT 2 0 08089 0 00 0101+44

EXTRACT DATE: 12/28/2024 ROADWAY MANAGEMENT SYSTEM PAGE NUMBER: 258
PRINT DATE: 12/30/2024 SLD COUNTY/SR - ANNUAL PRINT COUNTY: BRADFORD

DIR: B TOTAL LEN: 4.334 MI. DIST: 03-9 SR: 1051
LEFT MUN: ORWELL T RIGHT MUN: ORWELL T

HALL RD
(T782)

0050/0480
008146 FT

==

008146 FT 2 0 08089 0 00 0081+53

CAREY RD
(T890)

==

0050/0000 LENGTH(AH 1979 BK 1540)

006606 FT

==

0040/0014 BMSBN 08/1051/0040/0000
006606 FT 2 0 08089 0 00 0066+07

T.BEAVER CRK

0040/0000 BMSBG 08/1051/0040/0000
LENGTH(AH 1540 BK 1693)

ORWELL HILL RD
(SR1036 SEG 0090/3326) 0030/1069

==

POTTERVILLE ST
(T719)

004913 FT

==

004913 FT 2 0 08089 0 00 0049+13

VILLAGE: POTTERVILLE

0030/0000 LENGTH(AH 1693 BK 2703)

MARTIN RD
(T755)

0020/1621

==

002210 FT

002210 FT 2 0 08089 0 00 0022+10
0020/0000 LENGTH(AH 2703 BK 2210)

WHITE RD
(T781)
2 0 08089 0 00 0000+00 000000 FT
SR 0467 SH
(SR0467 SEG 0160/0000) 0010/0000

==

0010/0276 FOR SR 0467 AND 1051
(CONN)

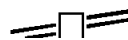
000000 FT
NC GULF RD

MFC BEGIN = D

0010/0000 LENGTH(AH 2210 BK 0000)

EXTRACT DATE: 12/28/2024 ROADWAY MANAGEMENT SYSTEM PAGE NUMBER: 257
PRINT DATE: 12/30/2024 SLD COUNTY/SR - ANNUAL PRINT COUNTY: BRADFORD
DIR: B TOTAL LEN: 2.106 MI. DIST: 03-9 SR: 1050
LEFT MUN: LITCHFIELD T RIGHT MUN: LITCHFIELD T

MACAFEE RD 011122 FT
(SR1029 SEG 0230/0000) 0060/1019



011122 FT MACAFEE RD
0060/1019 (SR1029 SEG 0230/0000)

EXTRACT DATE: 12/28/2024 ROADWAY MANAGEMENT SYSTEM PAGE NUMBER: 256
PRINT DATE: 12/30/2024 SLD COUNTY/SR - ANNUAL PRINT COUNTY: BRADFORD


DIR: B TOTAL LEN: 2.106 MI. DIST: 03-9 SR: 1050
LEFT MUN: LITCHFIELD T RIGHT MUN: LITCHFIELD T

	010103 FT			010103 FT 2 0 08082 0 00 0010+19
				0060/0000 LENGTH(AH 1019 BK 1690)
				T.BULLADRS C
				STRUCTURE LENGTH 14 FT
				BMSID 08/1050/0050/0700
	008413 FT			008413 FT 2 0 08082 0 00 0028+07
				0050/0000 LENGTH(AH 1690 BK 2242)
	006171 FT			006171 FT 2 0 08082 0 00 0050+15
				0040/0000 LENGTH(AH 2242 BK 2552)
VAWTER HILL RD				
(T847)	0030/0698			
	003619 FT			003619 FT 2 0 08082 0 00 0075+29
				0030/0000 LENGTH(AH 2552 BK 2276)
2 0 08082 0 00 0097+71	001343 FT			001343 FT
HILL RD				
(SR1067 SEG 0010/0000)	0020/0000			0020/0000 LENGTH(AH 2276 BK 1343)
	000000 FT			000000 FT 2 0 08082 0 00 0111+31
				NC ROME RD
				SPORTSMANS RD
				(SR1057 SEG 0110/1831)
				INTER-BK ROME RD
				(SR1057 SEG 0110/1831)
CALLEAR RD				MFC BEGIN = D
(T851)	0010/0000			0010/0000 LENGTH(AH 1343 BK 0000)

EXTRACT DATE: 12/28/2024 ROADWAY MANAGEMENT SYSTEM PAGE NUMBER: 255
PRINT DATE: 12/30/2024 SLD COUNTY/SR - ANNUAL PRINT COUNTY: BRADFORD
DIR: B TOTAL LEN: 12.933 MI. DIST: 03-9 SR: 1049
LEFT MUN: WINDHAM T RIGHT MUN: WINDHAM T

SR 0187 SH 068287 FT
(SR0187 SEG 0850/0058) 0280/2971
FOR SR 0187 AND 1049 0280/2801
(CONN)

065316 FT



068287 FT SR 0187 SH
0280/2971 (SR0187 SEG 0850/0058)

0280/0090 BMS EN 08/1049/0280/0000
065316 FT 1 0 00699 0 00 0029+02
VILLAGE: WINDHAM CENTER
WAPPA SENING
BMSBG 08/1049/0280/0000
5 0280/0000 LENGTH(AH 2971 BK 2222)

DIR: B MUN: WINDHAM TOTAL LEN: 12.933 MI.
LEFT T

DIST: 03-9 SR: 1049
RIGHT MUN: WINDHAM T

1 0 00699 0 00 0118+30 056380 FT
VAN GORDER RD
(T911) 0240/0000

STATION	TYPE	DATE	TIME	LOCATION	DESCRIPTION	REMARKS
0270/1378					HUDBLE RD (T760) VOUGHT RD (T904)	
063094	FT	1	0	00699	0	00 0051+10
		COLD BROOK STRUCTURE LENGTH 20 FT				
0270/0000		BMSID	08/1049	/0270/0000		
		LENGTH(AH	2222	BK	2005)	
061089	FT	1	0	00699	0	00 0071+14
		JACOBS RD (T876)				
0260/0000		LENGTH(AH	2005	BK	2389)	
058700	FT	1	0	00699	0	00 0095+09
0250/0000		LENGTH(AH	2389	BK	2320)	
0240/1103		MAFFEI LN (PRDR)				
0240/0830		BMSEN	08/1049	/0240/0801		
		1	0	00699	0	00 0110+32
		RUSSELL RUN				
0240/0801		BMSBG	08/1049	/0240/0801		
		STONE JUG RD				
0240/0624		(T908)				
056380	FT					
0240/0000		LENGTH(AH	2320	BK	2169)	

EXTRACT DATE: 12/28/2024 ROADWAY MANAGEMENT SYSTEM PAGE NUMBER: 253
PRINT DATE: 12/30/2024 SLD COUNTY/SR - ANNUAL PRINT COUNTY: BRADFORD

DIR: B TOTAL LEN: 12.933 MI. DIST: 03-9 SR: 1049
LEFT MUN: WINDHAM T RIGHT MUN: WINDHAM T

054211 FT

054211 FT 1 0 00699 0 00 0139+70
VILLAGE: WINDHAM
S 0230/0000 LENGTH(AH 2169 BK 2502)

==

0220/0958 BABCOCK HILL RD
(T989)

051709 FT

051709 FT 1 0 00699 0 00 0164+39
S 0220/0000 LENGTH(AH 2502 BK 2619)

==

0210/0711 CADIS RD
(SR1040 SEG 0010/0000)

049090 FT

0210/0074 BMSBN 08/1049/0210/0000
049090 FT 1 0 00699 0 00 0190+23
PRINCE HOLLOW RUN
S 0210/0000 BMSBG 08/1049/0210/0000
LENGTH(AH 2619 BK 1987)

047103 FT

047103 FT 1 0 00699 0 00 0210+90
S 0200/0000 LENGTH(AH 1987 BK 1844)

==

0190/0989 STROPE RD
(T879)
0190/0418 BMSBN 08/1049/0190/0401
1 0 00699 0 00 0225+46
T.WAPPASEN-G
0190/0401 BMSBG 08/1049/0190/0401

WAGNER RD
(T902)

0190/0386
045259 FT

==

045259 FT 1 0 00699 0 00 0229+54
WINDHAM
WARREN T
S 0190/0000 LENGTH(AH 1844 BK 2030)

EXTRACT DATE: 12/28/2024 ROADWAY MANAGEMENT SYSTEM PAGE NUMBER: 252
PRINT DATE: 12/30/2024 SLD COUNTY/SR - ANNUAL PRINT COUNTY: BRADFORD

DIR: B TOTAL LEN: 12.933 MI. DIST: 03-9 SR: 1049
LEFT MUN: WARREN T RIGHT MUN: WARREN T

043229 FT

043229 FT 1 0 00699 0 00 0249+88
S 0180/0000 LENGTH(AH 2030 BK 3308)

STONY BROOK
STRUCTURE LENGTH 14 FT
0170/2452 BMSID 08/1049/0170/2452

1 0 00699 0 00 0283+00 039921 FT
SUGAR CABIN RD
(SR1053 SEG 0100/0685) 0170/0000

039921 FT
S 0170/0000 LENGTH(AH 3308 BK 2205)
WILSON RD
0160/2201 (T901)

037716 FT

037716 FT 1 0 00699 0 00 0305+14
S 0160/0000 VILLAGE: WEST WARREN
LENGTH(AH 2205 BK 3189)

0150/1483 BMSID 08/1049/0150/1419
1 0 00699 0 00 0322+92
WAPPASENING
0150/1419 BMSBG 08/1049/0150/1419

1 0 00699 0 00 0337+10 034527 FT
JACKSON RD
(T620) 0150/0000

034527 FT
S 0150/0000 LENGTH(AH 3189 BK 1504)
0140/1469 BMSID 08/1049/0140/1433
1 0 00699 0 00 0337+79
PENDLETON CREEK
0140/1433 BMSBG 08/1049/0140/1433

033023 FT

033023 FT 1 0 00699 0 00 0352+20

EXTRACT DATE: 12/28/2024 ROADWAY MANAGEMENT SYSTEM PAGE NUMBER: 251
PRINT DATE: 12/30/2024 SLD COUNTY/SR - ANNUAL PRINT COUNTY: BRADFORD

DIR: B TOTAL LEN: 12.933 MI. DIST: 03-9 SR: 1049
LEFT MUN: WARREN T RIGHT MUN: WARREN T

			WARREN CENTER RD (SR1038 SEG 0010/0000)
		0140/0000	LENGTH(AH 1504 BK 3576)
		0130/2064	MFC BEGIN = D
GULF RD (SR1051 SEG 0100/2952)	0130/2056		
	029447 FT	029447 FT	2 0 08094 0 00 0296+73
		0130/0000	LENGTH(AH 3576 BK 2690)
RETTOR RD (T628)	0120/1644		
	026757 FT	0120/0023	BMS EN 08/1049/0120/0000
		026757 FT	2 0 08094 0 00 0269+80
			B. PEDLETON C
		0120/0000	BMSBG 08/1049/0120/0000
			LENGTH(AH 2690 BK 2491)
	024266 FT	024266 FT	2 0 08094 0 00 0244+91
		0110/0000	LENGTH(AH 2491 BK 2257)
CAREY RD (T890)	0100/0090		
	022009 FT	0100/0090	RUNYRON RD
		0100/0025	(T800)
		022009 FT	BMS EN 08/1049/0100/0000
			2 0 08094 0 00 0222+36
			PENDN.CK.TRB




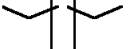
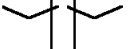

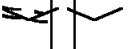
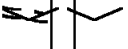










DIR: B TOTAL LEN: 12.933 MI.
LEFT MUN: WARREN T

DIST: 03-9 SR: 1049
RIGHT MUN: WARREN T

Station	Point of Interest	Distance	Notes
0100/0000	BMSBG 08/1049/0100/0000	LENGTH(AH 2257 BK 3202)	
018807 FT	018807 FT 2 0 08094 0 00 0190+26	0090/0000	LENGTH(AH 3202 BK 2221)
016586 FT	016586 FT 2 0 08094 0 00 0168+00	0080/0000	PAINTER RD (T859) LENGTH(AH 2221 BK 1398) PENDLETON CREEK STRUCTURE LENGTH 19 FT BMSID 08/1049/0070/1305 DOC LEE RD (T923)
015188 FT	015188 FT 2 0 08094 0 00 0153+70	0070/0000	WARREN PIKE T
012889 FT	012889 FT WOODLAND LAKE RD	0060/0000	(SR1030 SEG 0010/0000) LENGTH(AH 2299 BK 1759)
011130 FT	011130 FT 2 0 08094 0 00 0112+52	0050/0000	LENGTH(AH 1759 BK 2514)

EXTRACT DATE: 12/28/2024 ROADWAY MANAGEMENT SYSTEM PAGE NUMBER: 249
PRINT DATE: 12/30/2024 SLD COUNTY/SR - ANNUAL PRINT COUNTY: BRADFORD

DIR: B TOTAL LEN: 12.933 MI. DIST: 03-9 SR: 1049
LEFT MUN: PIKE T RIGHT MUN: PIKE T

	008616 FT		008616 FT	2 0 08094 0 00 0087+32 VILLAGE: CHAFFEE CORNER WILLIAMS ST (T713)
				 0040/0000 LENGTH(AH 2514 BK 2628)
	005988 FT		005988 FT	2 0 08094 0 00 0060+76 VILLAGE: LERAYSVILLE RD
				 0030/0000 LENGTH(AH 2628 BK 2261)
ATWOOD DR (T735)	003727 FT 0020/0000			003727 FT 2 0 08094 0 00 0037+91 VILLAGE: CHAFFEE CORNER
				 0020/0000 LENGTH(AH 2261 BK 3727)
GOOSE RD (T623)	0010/0954			0010/0979 GOOSE RD (T623)
				
2 0 08094 0 00 0000+00 000000 FT MAIN ST (SR0467 SEG 0220/1276)	0010/0000			NC LERAYSVILLE RD MAIN ST 000000 FT (SR0467 SEG 0220/1276) MFC BEGIN = E  0010/0000 LENGTH(AH 3727 BK 0000)

EXTRACT DATE: 12/28/2024 ROADWAY MANAGEMENT SYSTEM PAGE NUMBER: 248
 PRINT DATE: 12/30/2024 SLD COUNTY/SR - ANNUAL PRINT COUNTY: BRADFORD
 DIR: B TOTAL LEN: .000 MI. DIST: 03-9 SR: 1048
 LEFT MUN: WARREN T RIGHT MUN: WARREN T

000000 FT
 000000 FT
 000000 FT
 000000 FT
 000000 FT



000000 FT
 7030/0000 LENGTH(AH 1273 BK 1207)
 000000 FT
 7020/0000 LENGTH(AH 1207 BK 0100)
 000000 FT
 7014/0000 LENGTH(AH 0100 BK 0017)
 000000 FT
 7012/0000 LENGTH(AH 0017 BK 0100)
 000000 FT
 7008/0000 LENGTH(AH 0100 BK 0000)

EXTRACT DATE: 12/28/2024 ROADWAY MANAGEMENT SYSTEM PAGE NUMBER: 247
PRINT DATE: 12/30/2024 SLD COUNTY/SR - ANNUAL PRINT COUNTY: BRADFORD
DIR: B TOTAL LEN: 7.201 MI. DIST: 03-9 SR: 1047
LEFT MUN: WARREN T RIGHT MUN: WARREN T

038021 FT

038021 FT AH-SUSQUEHANNA (57)
INTER-AHD MAPLE ST
0150/2636 (SR4018 SEG 0010/0000)
0150/1865 ASHCRAFT RD
(TWP)

035385 FT

035385 FT 2 0 08101 0 00 0175+32
5 0150/0000 LENGTH(AH 2636 BK 2091)

EXTRACT DATE: 12/28/2024 ROADWAY MANAGEMENT SYSTEM PAGE NUMBER: 246
PRINT DATE: 12/30/2024 SLD COUNTY/SR - ANNUAL PRINT COUNTY: BRADFORD

DIR: B TOTAL LEN: 7.201 MI. DIST: 03-9 SR: 1047
LEFT MUN: WARREN T RIGHT MUN: WARREN T

033294 FT

==

033294 FT 2 0 08101 0 00 0154+36

MONTROSE TP

(T933)

0140/0000 LENGTH(AH 2091 BK 2485)

030809 FT

030809 FT 2 0 08101 0 00 0129+48

0130/0000 LENGTH(AH 2485 BK 2435)

028374 FT

028374 FT 2 0 08101 0 00 0105+11

0120/0000 LENGTH(AH 2435 BK 2478)

BOWEN RD
(T913)

0110/1100

==

0110/0766 JONES RD
(T790)

==

025896 FT

025896 FT 2 0 08101 0 00 0080+25

0110/0000 LENGTH(AH 2478 BK 3433)

022463 FT

022463 FT 2 0 08101 0 00 0045+95

SLEEPER HILL RD

(T909)

0100/0000 LENGTH(AH 3433 BK 1950)

THOMAS RD
(T919)

0090/1867

==

EXTRACT DATE: 12/28/2024 ROADWAY MANAGEMENT SYSTEM PAGE NUMBER: 245
PRINT DATE: 12/30/2024 SLD COUNTY/SR - ANNUAL PRINT COUNTY: BRADFORD

DIR: B TOTAL LEN: 7.201 MI. DIST: 03-9 SR: 1047
LEFT MUN: WARREN T RIGHT MUN: WARREN T

020513 FT

020513 FT 2 0 08101 0 00 0026+52
0090/0000 LENGTH(AH 1950 BK 2662)

2 0 08101 0 00 0000+00 017851 FT
WARREN CENTER RD
(SR1038 SEG 0070/2588) 0080/0000

017851 FT
NC LITTLE MEADOWS RD

0080/0000 MFC BEGIN = D
LENGTH(AH 2662 BK 3579)

014272 FT

0070/0067 LAKE OF MEADOWS RD
014272 FT (SR1032 SEG 0010/0000)
2 0 08096 0 00 0142+85
VILLAGE: WARREN CENTER
0070/0000 LENGTH(AH 3579 BK 2002)
FOR SR 1032 AND 1047
0060/1927 (CONN)

0060/1053 LC FOR GLENMAR RD
(CONN)
GLENMAR RD
0060/0929 (T793)
0060/0779 BMSBN 08/1047/0060/0763
0 0 00000 0 00 0000+00
WAPPASENING

012270 FT

0060/0763 BMSBG 08/1047/0060/0763

012270 FT 2 0 08096 0 00 0123+00

0060/0000 BENDER RD
(T791)
LENGTH(AH 2002 BK 1929)

WOODLAND LAKE RD
(SR1030 SEG 0100/2076) 0050/1860

EXTRACT DATE: 12/28/2024 ROADWAY MANAGEMENT SYSTEM PAGE NUMBER: 244
PRINT DATE: 12/30/2024 SLD COUNTY/SR - ANNUAL PRINT COUNTY: BRADFORD

DIR: B TOTAL LEN: 7.201 MI. DIST: 03-9 SR: 1047
LEFT MUN: WARREN T RIGHT MUN: WARREN T

010341 FT

010341 FT 2 0 08096 0 00 0103+60
S 0050/0000 LENGTH(AH 1929 BK 2944)

007397 FT

== 0040/0149 LC FOR BENDER RD
007397 FT (CONN)
2 0 08096 0 00 0074+00
BENDER RD
(T791)
= S 0040/0000 LENGTH(AH 2944 BK 1775)

2 0 08096 0 00 0056+25 005622 FT
JAMES RD
(T792) 0030/0000

==

005622 FT
S 0030/0000 LENGTH(AH 1775 BK 2716)

002906 FT

002906 FT 2 0 08096 0 00 0029+08
S 0020/0000 LENGTH(AH 2716 BK 2906)

000000 FT

000000 FT 2 0 08096 0 00 0000+00
NC JACKSON VALLEY RD
INTER-BK JACKSON VALLEY RD
(T628)
MFC BEGIN = E
S 0010/0000 LENGTH(AH 2906 BK 0000)

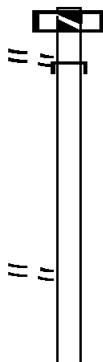
EXTRACT DATE: 12/28/2024 ROADWAY MANAGEMENT SYSTEM PAGE NUMBER: 243
PRINT DATE: 12/30/2024 SLD COUNTY/SR - ANNUAL PRINT COUNTY: BRADFORD
DIR: B TOTAL LEN: 2.539 MI. DIST: 03-9 SR: 1046
LEFT MUN: ROME T RIGHT MUN: ROME T

C HARRINGTON RD
(T886)

013407 FT
0050/1835

BUMPVILLE RD
(T739)

011572 FT
0040/3380



013407 FT
7054/0000 LTH AH 009068 BK 001835
INTER-AHD WEST PARKS RD
0050/1835 (T766)

011572 FT 2 0 08087 0 00 0115+93
0050/0000 LENGTH(AH 1835 BK 3474)
NC WEST PARKS RD

EXTRACT DATE: 12/28/2024 ROADWAY MANAGEMENT SYSTEM PAGE NUMBER: 242
PRINT DATE: 12/30/2024 SLD COUNTY/SR - ANNUAL PRINT COUNTY: BRADFORD

DIR: B TOTAL LEN: 2.539 MI. DIST: 03-9 SR: 1046
LEFT MUN: ROME T RIGHT MUN: ROME T

REYNOLDS RD
(T750)

008098 FT
0040/0000

PARKER RD
(T748)
HESS RD
(T685)

0030/0046
005718 FT

002379 FT

000000 FT

0040/1551 LABARRE RD
(T740)

0040/0730 TRIB TO BULLARDS CREEK
STRUCTURE LENGTH 16 FT
BMSID 08/1046/0040/0730

008098 FT 2 0 08087 0 00 0081+22
VILLAGE: BUMPVILLE
5 0040/0000 LENGTH(AH 3474 BK 2380)

005718 FT 2 0 08087 0 00 0057+87
5 0030/0000 LENGTH(AH 2380 BK 3339)

0020/0949 BMS EN 08/1046/0020/0935
2 0 08087 0 00 0033+36

0020/0935 BULLARDS CREEK
BMSBG 08/1046/0020/0935

002379 FT 2 0 08087 0 00 0023+95
5 0020/0000 LENGTH(AH 3339 BK 2379)

000000 FT 2 0 08087 0 00 0000+00
NC BUMPVILLE RD

(SR1029 SEG 0170/0000)
MFC BEGIN = E
5 0010/0000 LENGTH(AH 2379 BK 0000)

EXTRACT DATE: 12/28/2024 ROADWAY MANAGEMENT SYSTEM PAGE NUMBER: 241
PRINT DATE: 12/30/2024 SLD COUNTY/SR - ANNUAL PRINT COUNTY: BRADFORD

DIR: B TOTAL LEN: 3.481 MI. DIST: 03-9 SR: 1045
LEFT MUN: SHESHEQUIN T RIGHT MUN: SHESHEQUIN T

SHESHEQUIN RD 018382 FT
(SR1043 SEG 0100/0000) 0080/3069

018382 FT SHESHEQUIN RD
0080/3069 (SR1043 SEG 0100/0000)

015313 FT

015313 FT 2 0 08137 0 00 0080+29
S 0080/0000 LENGTH(AH 3069 BK 1996)

013317 FT

0070/0023 BMS EN 08/1045/0070/0000
013317 FT 2 0 08137 0 00 0060+33
HORN BROOK
S 0070/0000 BMSBG 08/1045/0070/0000
LENGTH(AH 1996 BK 1504)

011813 FT

011813 FT 2 0 08137 0 00 0045+21
S 0060/0000 LENGTH(AH 1504 BK 2066)

COBBLESTONE LN
(PRDR)

0050/1837 ==

RIVER LN
(PRDR)

0050/1182 ==

VAILES LN
(PRDR)

0050/0027 ==

EXTRACT DATE: 12/28/2024 ROADWAY MANAGEMENT SYSTEM PAGE NUMBER: 240
PRINT DATE: 12/30/2024 SLD COUNTY/SR - ANNUAL PRINT COUNTY: BRADFORD

DIR: B TOTAL LEN: 3.481 MI. DIST: 03-9 SR: 1045
LEFT MUN: SHESHEQUIN T RIGHT MUN: SHESHEQUIN T

BENNY LN
(PRDR)

009747 FT

009747 FT 2 0 08137 0 00 0024+45
CROSS RD
(SR1024 SEG 0010/0000)
S 0050/0000 LENGTH(AH 2066 BK 2441)

007306 FT

007306 FT 2 0 08137 0 00 0000+00
S 0040/0000 LENGTH(AH 2441 BK 1795)

0030/0894

==

0030/0774 WOODSIDE TE
(PRDR)
0030/0506 WOODSIDE TE
(PRDR)
0030/0421 LARNARD LN
(PRDR)

005511 FT

005511 FT 2 0 08194 0 00 0055+53
S 0030/0000 LENGTH(AH 1795 BK 2725)

POE

002786 FT

(APRA) BISHOP BROS CONS
PRIVATE DR
(PRDR)
0020/0775
002786 FT 2 0 08194 0 00 0028+07
S 0020/0000 LENGTH(AH 2725 BK 2786)

000000 FT

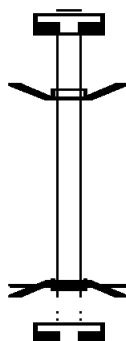
000000 FT 2 0 08194 0 00 0000+00
NC HORNBROOK RD
SHESHEQUIN RD
(SR1043 SEG 0050/0116)
MFC BEGIN = E
S 0010/0000 LENGTH(AH 2786 BK 0000)

EXTRACT DATE: 12/28/2024 ROADWAY MANAGEMENT SYSTEM PAGE NUMBER: 239
 PRINT DATE: 12/30/2024 SLD COUNTY/SR - ANNUAL PRINT COUNTY: BRADFORD
 DIR: B TOTAL LEN: .011 MI. DIST: 03-9 SR: 1044
 LEFT MUN: ROME T RIGHT MUN: ROME T

000058 FT

000000 FT

000000 FT



000058 FT
 7014/0000 LENGTH(AH 0100 BK 0058)
 INTER-AHD BMSBN 08/1044/0010/0000
 0010/0058 (T842)
 000000 FT 2 0 08142 0 00 0201+72
 NC ROBINSON RD
 INTER-BK ROBINSON RD
 (T842)
 PARKS CREEK
 BMSBG 08/1044/0010/0000
 MFC BEGIN = E
 0010/0000 LENGTH(AH 0058 BK 0100)
 000000 FT
 7008/0000 LENGTH(AH 0100 BK 0000)

EXTRACT DATE: 12/28/2024 ROADWAY MANAGEMENT SYSTEM PAGE NUMBER: 238
PRINT DATE: 12/30/2024 SLD COUNTY/SR - ANNUAL PRINT COUNTY: BRADFORD

DIR: B TOTAL LEN: 17.131 MI. DIST: 03-9 SR: 1043
LEFT MUN: LITCHFIELD T RIGHT MUN: LITCHFIELD T

090452 FT

090452 FT
INTER-AHD NEW YORK STATE LINE
0370/3058 (STBD)
0370/3037 PARK HOLLOW RD
(T901)

087394 FT

0370/0884 T.SUSQ.RIVER
STRUCTURE LENGTH 9 FT
BMSID 08/1043/0370/0884
087394 FT 2 0 08077 0 00 0912+44
5 0370/0000 LENGTH(AH 3058 BK 2489)

084905 FT

084905 FT 2 0 08077 0 00 0887+68
LITCHFIELD
ATHENS T
5 0360/0000 LENGTH(AH 2489 BK 3245)

081660 FT

0350/0642 BMS EN 08/1043/0350/0630
2 0 08077 0 00 0861+43
0350/0630 TRIB SUSQUEHANNA RIVER.
BMSBG 08/1043/0350/0630
081660 FT 2 0 08077 0 00 0855+16
5 0350/0000 LENGTH(AH 3245 BK 3216)

0340/2159 BROWN RD
(T107)

EXTRACT DATE: 12/28/2024 ROADWAY MANAGEMENT SYSTEM PAGE NUMBER: 237
PRINT DATE: 12/30/2024 SLD COUNTY/SR - ANNUAL PRINT COUNTY: BRADFORD

DIR: B TOTAL LEN: 17.131 MI. DIST: 03-9 SR: 1043
LEFT MUN: ATHENS T RIGHT MUN: ATHENS T

LOCKHART ST
(TWP)

078444 FT

078444 FT 2 0 08077 0 00 0823+14
SAYRE HILL RD

== 5 0340/0000 (T108) LENGTH(AH 3216 BK 2286)

0330/1312

==

== 0330/1218 POTTER RD
(T110)

076158 FT

076158 FT 2 0 08077 0 00 0800+18
5 0330/0000 LENGTH(AH 2286 BK 3002)

073156 FT

073156 FT 2 0 08077 0 00 0770+04
5 0320/0000 LENGTH(AH 3002 BK 2526)

070630 FT

0310/0065 BMS EN 08/1043/0310/0000
070630 FT 2 0 08077 0 00 0744+68

SATLERLEE CREEK
5 0310/0000 BMSBG 08/1043/0310/0000
LENGTH(AH 2526 BK 1857)

0300/1124 GLEN VALLEY RD
(SR1060 SEG 0010/1480)

NC RIVERSIDE DR
SIERRA VIEW RD
0300/0501 (T114)

EXTRACT DATE: 12/28/2024 ROADWAY MANAGEMENT SYSTEM PAGE NUMBER: 236
PRINT DATE: 12/30/2024 SLD COUNTY/SR - ANNUAL PRINT COUNTY: BRADFORD

DIR: B TOTAL LEN: 17.131 MI. DIST: 03-9 SR: 1043
LEFT MUN: ATHENS T RIGHT MUN: ATHENS T

068773 FT

068773 FT 2 0 08077 0 00 0726+39
FRONT ST
(SR1056 SEG 0030/1225)
S 0300/0000 LENGTH(AH 1857 BK 2593)

066180 FT

066180 FT 2 0 08077 0 00 0700+56
S 0290/0000 LENGTH(AH 2593 BK 1615)

064565 FT

0280/0153 ORANGE HILL RD
0280/0012 (SR1054 SEG 0010/0000)
064565 FT BMS EN 08/1043/0280/0000
2 0 08077 0 00 0684+48
TRIB SUSQUEHANNA RIVER
BMSBG 08/1043/0280/0000
S 0280/0000 LENGTH(AH 1615 BK 1946)

062619 FT

062619 FT 2 0 08077 0 00 0665+02
S 0270/0000 LENGTH(AH 1946 BK 2506)

060113 FT

060113 FT 2 0 08077 0 00 0640+01
VILLAGE: EAST ATHENS
S 0260/0000 LENGTH(AH 2506 BK 2458)

057655 FT

057655 FT 2 0 08077 0 00 0615+48
S 0250/0000 LENGTH(AH 2458 BK 2395)

EXTRACT DATE: 12/28/2024 ROADWAY MANAGEMENT SYSTEM PAGE NUMBER: 235
PRINT DATE: 12/30/2024 SLD COUNTY/SR - ANNUAL PRINT COUNTY: BRADFORD

DIR: B TOTAL LEN: 17.131 MI. DIST: 03-9 SR: 1043
LEFT MUN: ATHENS T RIGHT MUN: ATHENS T

055260 FT

055260 FT 2 0 08077 0 00 0591+53
S 0240/0000 LENGTH(AH 2395 BK 2063)

ATHENS
0232/1370 SHESHEQUIN T

053197 FT

053197 FT 0 0 00000 0 00 0000+00
S 0232/0000 LENGTH(AH 2063 BK 2280)

RETAINING WALL END
BMSID 08/1043/0220/0525
0222/1139

RETAINING WALL BEGIN
BMSID 08/1043/0220/0525
0222/0339
050917 FT 0 0 00000 0 00 0000+00
S 0222/0000 LENGTH(AH 2280 BK 2205)

050917 FT

048712 FT

048712 FT 2 0 08077 0 00 0526+02
S 0210/0000 LENGTH(AH 2205 BK 2529)

046183 FT

046183 FT 2 0 08077 0 00 0500+78
S 0200/0000 LENGTH(AH 2529 BK 2591)
(APRA) WYSOX S&G - GRAV
BRADLEY RD
(T116)

GRAVEL PLANT RD
(PRDR)

0190/2117

POE

MALLORYS CREEK
STRUCTURE LENGTH 19 FT
0190/1993 BMSID 08/1043/0190/1993
RIDGE RD
0190/1966 (SR1052 SEG 0010/0000)

EXTRACT DATE: 12/28/2024 ROADWAY MANAGEMENT SYSTEM PAGE NUMBER: 234
PRINT DATE: 12/30/2024 SLD COUNTY/SR - ANNUAL PRINT COUNTY: BRADFORD

DIR: B TOTAL LEN: 17.131 MI. DIST: 03-9 SR: 1043
LEFT MUN: SHESHEQUIN T RIGHT MUN: SHESHEQUIN T

043592 FT

043592 FT 2 0 08077 0 00 0474+97
S 0190/0000 LENGTH(AH 2591 BK 2517)

041075 FT

041075 FT 2 0 08077 0 00 0450+00
S 0180/0000 LENGTH(AH 2517 BK 2480)

038595 FT

0170/0652 GOOSE HOLLOW RD
0170/0597 (T730)
BMS EN 08/1043/0170/0565
2 0 08077 0 00 0430+84
SPAULDING CREEK
0170/0565 BMSBG 08/1043/0170/0565
038595 FT 2 0 08077 0 00 0425+19
S 0170/0000 LENGTH(AH 2480 BK 2601)

035994 FT

035994 FT 2 0 08077 0 00 0399+17
S 0160/0000 LENGTH(AH 2601 BK 1459)

034535 FT

034535 FT 2 0 08077 0 00 0384+58
SNYDER RD
(T687)
S 0150/0000 LENGTH(AH 1459 BK 3358)

EXTRACT DATE: 12/28/2024 ROADWAY MANAGEMENT SYSTEM PAGE NUMBER: 233
PRINT DATE: 12/30/2024 SLD COUNTY/SR - ANNUAL PRINT COUNTY: BRADFORD

DIR: B TOTAL LEN: 17.131 MI. DIST: 03-9 SR: 1043
LEFT MUN: SHESHEQUIN T RIGHT MUN: SHESHEQUIN T

	031177 FT		031177 FT 2 0 08077 0 00 0351+07 S 0140/0000 LENGTH(AH 3358 BK 2797)
MILL ST (T670)	0130/0384 028380 FT	==	0130/0022 BMS EN 08/1043/0130/0000 028380 FT 2 0 08077 0 00 0323+16 DEER LICK CREEK BMSBG 08/1043/0130/0000 S 0130/0000 LENGTH(AH 2797 BK 1820) WARNER HILL RD 0120/1619 (T683)
	026560 FT		026560 FT 2 0 08077 0 00 0304+95 VILLAGE: SHESHEQUIN S 0120/0000 LENGTH(AH 1820 BK 2962) GHENT HILL RD 0110/2565 (SR1022 SEG 0020/0000)
BRIDGE RD (SR1022 SEG 0020/0000)	0110/2565	==	
	023598 FT		023598 FT 2 0 08077 0 00 0275+33 S 0110/0000 LENGTH(AH 2962 BK 2450)
		==	0100/0572 LC FOR BALD MTN RD (CONN) 0100/0384 BALD MTN RD 021148 FT (T591)
2 0 08077 0 00 0250+83	021148 FT		

EXTRACT DATE: 12/28/2024 ROADWAY MANAGEMENT SYSTEM PAGE NUMBER: 232
PRINT DATE: 12/30/2024 SLD COUNTY/SR - ANNUAL PRINT COUNTY: BRADFORD

DIR: B TOTAL LEN: 17.131 MI. DIST: 03-9 SR: 1043
LEFT MUN: SHESHEQUIN T RIGHT MUN: SHESHEQUIN T

HORNBROOK RD
(SR1045 SEG 0080/3069) 0100/0000

0100/0000 LENGTH(AH 2450 BK 2524)

018624 FT

018624 FT 2 0 08077 0 00 0225+52
0090/0000 LENGTH(AH 2524 BK 2505)

016119 FT

016119 FT 2 0 08077 0 00 0200+39
0080/0000 LENGTH(AH 2505 BK 2364)

CREEK RD
(T721)

0070/1870
0070/1835 BMS EN 08/1043/0070/1817
2 0 08077 0 00 0194+90

HORNBROOK CREEK
0070/1817 BMSBG 08/1043/0070/1817

CROSS RD
(SR1024 SEG 0020/2550) 0070/1605

013755 FT

013755 FT 2 0 08077 0 00 0176+73
VILLAGE: HORNBROOK
HOMAN HILL RD
(T724)

0070/0000 LENGTH(AH 2364 BK 2651)

011104 FT

011104 FT 2 0 08077 0 00 0150+28
0060/0000 LENGTH(AH 2651 BK 3220)

EXTRACT DATE: 12/28/2024 ROADWAY MANAGEMENT SYSTEM PAGE NUMBER: 231
PRINT DATE: 12/30/2024 SLD COUNTY/SR - ANNUAL PRINT COUNTY: BRADFORD

DIR: B TOTAL LEN: 17.131 MI. DIST: 03-9 SR: 1043
LEFT MUN: SHESHEQUIN T RIGHT MUN: SHESHEQUIN T

HORNBROOK RD
(SR1045 SEG 0010/0000) 0050/0116
007884 FT

0050/0235 CASTLE HILL RD
(T677)

007884 FT 2 0 08077 0 00 0118+16
T.SUSQ.RIVER
STRUCTURE LENGTH 13 FT
BMSID 08/1043/0050/0000
5 0050/0000 LENGTH(AH 3220 BK 2468)
BOULDER LN
0040/2418 (PRDR)

005416 FT

0040/1176 WATER RD
(T673)

005416 FT 2 0 08077 0 00 0093+54
5 0040/0000 LENGTH(AH 2468 BK 2627)

002789 FT

002789 FT 2 0 08077 0 00 0067+34
5 0030/0000 LENGTH(AH 2627 BK 1861)
T.SUSQ.RIVER
STRUCTURE LENGTH 10 FT
0020/1494 BMSID 08/1043/0020/1494

000928 FT

000928 FT 2 0 08077 0 00 0048+74
5 0020/0000 LENGTH(AH 1861 BK 0928)
SHESHEQUIN

000000 FT

0010/0508 WYSOX T
M 0010/0300 CAVC 005
000000 FT 2 0 08077 0 00 0036+83
JAMES ST
(SR1041 SEG 0030/0000)
NC SHESHEQUIN RD
MFC BEGIN = D
5 0010/0000 LENGTH(AH 0928 BK 0000)

JAMES ST
(SR1041 SEG 0030/0000) 0010/0000

EXTRACT DATE: 12/28/2024 ROADWAY MANAGEMENT SYSTEM PAGE NUMBER: 230
PRINT DATE: 12/30/2024 SLD COUNTY/SR - ANNUAL PRINT COUNTY: BRADFORD
DIR: B TOTAL LEN: 3.010 MI. DIST: 03-9 SR: 1042
LEFT MUN: ORWELL T RIGHT MUN: ORWELL T

015895 FT

015895 FT SR 1053 SH
0070/3102 (SR1053 SEG 0070/1284)

012793 FT

POE

(APRA) TALISMAN ENERGY
UHOUSE RD
(T774)
0070/0201
012793 FT 2 0 08092 0 01 0129+06
S 0070/0000 LENGTH(AH 3102 BK 2750)

0060/1722 ORWELL
WINDHAM T

010043 FT

010043 FT 2 0 08092 0 01 0101+21
S 0060/0000 LENGTH(AH 2750 BK 0677)

009366 FT

009366 FT 2 0 08092 0 01 0094+32
S 0050/0000 LENGTH(AH 0677 BK 1826)

EXTRACT DATE: 12/28/2024 ROADWAY MANAGEMENT SYSTEM PAGE NUMBER: 229
PRINT DATE: 12/30/2024 SLD COUNTY/SR - ANNUAL PRINT COUNTY: BRADFORD

DIR: B TOTAL LEN: 3.010 MI. DIST: 03-9 SR: 1042
LEFT MUN: WINDHAM T RIGHT MUN: WINDHAM T

007540 FT	=	007540 FT	2 0 08092 0 01 0075+73 DEHAAN RD (T769)
		5 0040/0000	LENGTH(AH 1826 BK 1489)
2 0 08092 0 01 0060+60 006051 FT BOARDMAN RD (T768)	=	006051 FT	
0030/0000		5 0030/0000	LENGTH(AH 1489 BK 3093)
002958 FT		002958 FT	2 0 08092 0 01 0029+67
		5 0020/0000	LENGTH(AH 3093 BK 2958)
		0010/1425	RETAINING WALL END BMSID 08/1042/0010/1099
		0010/1099	RETAINING WALL BEGIN BMSID 08/1042/0010/1099
		0010/0975	RETAINING WALL END BMSID 08/1042/0010/0940
		0010/0940	RETAINING WALL BEGIN BMSID 08/1042/0010/0940
		0010/0870	RETAINING WALL END BMSID 08/1042/0010/0755
		0010/0755	RETAINING WALL BEGIN BMSID 08/1042/0010/0755
		0010/0660	RETAINING WALL END BMSID 08/1042/0010/0490
		0010/0490	RETAINING WALL BEGIN BMSID 08/1042/0010/0490
000000 FT		000000 FT	2 0 08092 0 00 0000+00 NC CA PTAIN MOORE RD SR 0187 SH (SR0187 SEG 0780/0000) MFC BEGIN = E
		5 0010/0000	LENGTH(AH 2958 BK 0000)

EXTRACT DATE: 12/28/2024 ROADWAY MANAGEMENT SYSTEM PAGE NUMBER: 228
PRINT DATE: 12/30/2024 SLD COUNTY/SR - ANNUAL PRINT COUNTY: BRADFORD

DIR: B TOTAL LEN: 6.498 MI. DIST: 03-9 SR: 1041
LEFT MUN: SHESHEQUIN T RIGHT MUN: SHESHEQUIN T

	034310 FT		034310 FT GHENT HILL RD 0150/1108 (SR1022 SEG 0090/0000)
	033202 FT		033202 FT 2 0 08080 0 00 0295+73 S 0150/0000 LENGTH(AH 1108 BK 2725)
	030477 FT		030477 FT 2 0 08080 0 00 0268+90 S 0140/0000 LENGTH(AH 2725 BK 2429)
DUSTY HOLLOW RD (T678)	0130/1139	==	
	028048 FT		028048 FT 2 0 08080 0 00 0244+99 S 0130/0000 LENGTH(AH 2429 BK 2284)
		==	0120/1294 CEMETERY HILL RD (T681)
	025764 FT		025764 FT 2 0 08080 0 00 0222+24 S 0120/0000 LENGTH(AH 2284 BK 2207)
			0110/0630 BMS EN 08/1041/0110/0616 2 0 08080 0 00 0205+70 TRIBUTARY LANING CREEK
DUSTY HOLLOW RD (T678)	0110/0391	==	0110/0616 BMSBG 08/1041/0110/0616
	023557 FT		023557 FT 2 0 08080 0 00 0199+52 S 0110/0000 LENGTH(AH 2207 BK 2751)

EXTRACT DATE: 12/28/2024 ROADWAY MANAGEMENT SYSTEM PAGE NUMBER: 227
PRINT DATE: 12/30/2024 SLD COUNTY/SR - ANNUAL PRINT COUNTY: BRADFORD

DIR: B TOTAL LEN: 6.498 MI. DIST: 03-9 SR: 1041
LEFT MUN: SHESHEQUIN T RIGHT MUN: SHESHEQUIN T

020806 FT

020806 FT 2 0 08080 0 00 0171+88
S 0100/0000 LENGTH(AH 2751 BK 2677)

018129 FT

018129 FT 2 0 08080 0 00 0144+99
S 0090/0000 LENGTH(AH 2677 BK 2388)

015741 FT

015741 FT 2 0 08080 0 00 0121+00
S 0080/0000 LENGTH(AH 2388 BK 1909)

WOODRUN RD
(T590)
WATER RD
(T673)

0070/0815
013832 FT

///

013832 FT 2 0 08080 0 00 0101+82
LANING CREEK RD
(SR1033 SEG 0130/1860)
S 0070/0000 LENGTH(AH 1909 BK 2664)
BARNER RD
0060/2134 (SR1035 SEG 0070/2535)

==

==

==

0060/0960 HOFFMAN RD
(T671)

011168 FT

011168 FT 2 0 08080 0 00 0075+24
S 0060/0000 LENGTH(AH 2664 BK 2519)

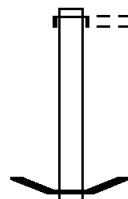
EXTRACT DATE: 12/28/2024 ROADWAY MANAGEMENT SYSTEM PAGE NUMBER: 226
PRINT DATE: 12/30/2024 SLD COUNTY/SR - ANNUAL PRINT COUNTY: BRADFORD

DIR: B TOTAL LEN: 6.498 MI. DIST: 03-9 SR: 1041
LEFT MUN: SHESHEQUIN T RIGHT MUN: SHESHEQUIN T

008649 FT		008649 FT 2 0 08080 0 00 0050+08 S 0050/0000 LENGTH(AH 2519 BK 2172)
006477 FT		006477 FT 2 0 08080 0 00 0028+38 VALLEY VIEW RD (SR1016 SEG 0010/0000) S 0040/0000 LENGTH(AH 2172 BK 2530)
2 0 08080 0 00 0000+00 003947 FT SHESHEQUIN RD (SR1043 SEG 0010/0000) 0030/0000		0030/0367 SHESHEQUIN 003947 FT WYSOX T MFC BEGIN = E S 0030/0000 LENGTH(AH 2530 BK 2230) 0020/2121 BMSBG 08/1041/0020/0512 WYSOX 0020/1701 NORTH TOWANDA T
001717 FT		2 0 08077 0 00 0021+64 NORTH BR SUSQUEHANNA RV 0020/0512 BMSBG 08/1041/0020/0512 001717 FT 2 0 08077 0 00 0017+05 HAWES LN (T854) S 0020/0000 LENGTH(AH 2230 BK 1717)
000000 FT		000000 FT 2 0 08077 0 00 0000+00 VILLAGE: NORTH TOWANDA NC JAMES ST REUTER BLVD (SR0006 SEG 0550/1875) MFC BEGIN = D S 0010/0000 LENGTH(AH 1717 BK 0000)

EXTRACT DATE: 12/28/2024 ROADWAY MANAGEMENT SYSTEM PAGE NUMBER: 225
PRINT DATE: 12/30/2024 SLD COUNTY/SR - ANNUAL PRINT COUNTY: BRADFORD
DIR: B TOTAL LEN: 4.597 MI. DIST: 03-9 SR: 1040
LEFT MUN: WARREN T RIGHT MUN: WARREN T

024271 FT



024271 FT
INTER-AHD NEW YORK STATE LINE
(STBD)
OWEGO MONTROSE TP
(T933)

0100/0027 BMS EN 08/1040/0100/0000

EXTRACT DATE: 12/28/2024 ROADWAY MANAGEMENT SYSTEM PAGE NUMBER: 224
PRINT DATE: 12/30/2024 SLD COUNTY/SR - ANNUAL PRINT COUNTY: BRADFORD

DIR: B TOTAL LEN: 4.597 MI. DIST: 03-9 SR: 1040
LEFT MUN: WARREN T RIGHT MUN: WARREN T

021901 FT

021901 FT 2 0 08099 0 00 0219+11
PRINCE HOLLOW RUN
BMSBG 08/1040/0100/0000
S 0100/0000 LENGTH(AH 2370 BK 3501)

2 0 08099 0 00 0184+10 018400 FT
GOULD RD
(T926) 0090/0000

018400 FT
S 0090/0000 LENGTH(AH 3501 BK 3509)

014891 FT

014891 FT 2 0 08099 0 00 0148+96
S 0080/0000 LENGTH(AH 3509 BK 2400)

012491 FT

012491 FT 2 0 08099 0 00 0124+93
S 0070/0000 LENGTH(AH 2400 BK 2443)

HUTCHINSON RD
(T924)

0060/1008

0060/1075 LC FOR GREEK RD
(CONN)

0060/0985 GREEK RD
(T920)
BRANCH PRINCE HOLLOW RU
STRUCTURE LENGTH 10 FT
0060/0482 BMSID 08/1040/0060/0482

EXTRACT DATE: 12/28/2024 ROADWAY MANAGEMENT SYSTEM PAGE NUMBER: 223
PRINT DATE: 12/30/2024 SLD COUNTY/SR - ANNUAL PRINT COUNTY: BRADFORD

DIR: B TOTAL LEN: 4.597 MI. DIST: 03-9 SR: 1040
LEFT MUN: WARREN T RIGHT MUN: WARREN T

010048 FT

010048 FT 2 0 08099 0 00 0100+46
VILLAGE: CADIS
S 0060/0000 LENGTH(AH 2443 BK 2592)

007456 FT

007456 FT 2 0 08099 0 00 0074+55
S 0050/0000 LENGTH(AH 2592 BK 1531)

005925 FT

0040/0050 BMS EN 08/1040/0040/0000
005925 FT 2 0 08099 0 00 0059+25
BR PRINCE HOLLOW RUN
BMSBG 08/1040/0040/0000
S 0040/0000 LENGTH(AH 1531 BK 1839)

004086 FT

0030/0248 BMS EN 08/1040/0030/0230
2 0 08099 0 00 0043+15
BABCOCK RUN
0030/0230 BMSBG 08/1040/0030/0230
004086 FT 2 0 08099 0 00 0040+85
WARREN
WINDHAM T
S 0030/0000 LENGTH(AH 1839 BK 1453)

002633 FT

002633 FT 2 0 08099 0 00 0026+32
S 0020/0000 LENGTH(AH 1453 BK 2633)

000000 FT

000000 FT 2 0 08099 0 00 0000+00
NC CA DIS RD
LERAYSVILLE RD
(SR1049 SEG 0210/0711)
MFC BEGIN = E
S 0010/0000 LENGTH(AH 2633 BK 0000)

DIR: N TOTAL LEN: .767 MI. DIST: 03-9 SR: 1039
LEFT MUN: TOWANDA B RIGHT MUN: TOWANDA B

EXTRACT DATE: 12/28/2024 ROADWAY MANAGEMENT SYSTEM PAGE NUMBER: 221
PRINT DATE: 12/30/2024 SLD COUNTY/SR - ANNUAL PRINT COUNTY: BRADFORD

DIR: B TOTAL LEN: 3.230 MI. DIST: 03-9 SR: 1038
LEFT MUN: WARREN T RIGHT MUN: WARREN T

SR 1047 SH 017057 FT
(SR1047 SEG 0080/0000) 0070/2588

SCHOOL HOUSE RD
(T946) 0070/2168
COBURN HILL RD
(SR1079 SEG 0010/0000) 0070/1909

014469 FT

IRISH HILL RD
(SR1059 SEG 0070/0000) 0060/2036

011736 FT

017057 FT
INTER-AHD SR 1047 SH
0070/2588 (SR1047 SEG 0080/0000)
0070/2277 BMSSEN 08/1038/0070/2242
0 0 00000 0 00 0000+00
WAPPASENING CREEK
0070/2242 BMSBG 08/1038/0070/2242

0070/0405 BMSSEN 08/1038/0070/0359
0 0 00000 0 00 0000+00
WAPPASENING
0070/0359 BMSBG 08/1038/0070/0359
014469 FT 1 0 00699 0 00 0496+00
CASTERLINE RD
(SR1059 SEG 0060/2976)
5 0070/0000 LENGTH(AH 2588 BK 2733)

011736 FT 1 0 00699 0 00 0469+14
5 0060/0000 VILLAGE: WARREN CENTER
LENGTH(AH 2733 BK 2448)

EXTRACT DATE: 12/28/2024 ROADWAY MANAGEMENT SYSTEM PAGE NUMBER: 220
PRINT DATE: 12/30/2024 SLD COUNTY/SR - ANNUAL PRINT COUNTY: BRADFORD

DIR: B TOTAL LEN: 3.230 MI. DIST: 03-9 SR: 1038
LEFT MUN: WARREN T RIGHT MUN: WARREN T

CROSS RD
(T912)

009288 FT

0050/0049 BMS EN 08/1038/0050/0000
009288 FT 1 0 00699 0 00 0445+08
WAPPASENING
BMSBG 08/1038/0050/0000
S 0050/0000 LENGTH(AH 2448 BK 2521)

0040/0987

0040/0484 BMS EN 08/1038/0040/0464
1 0 00699 0 00 0424+46
CHAFFEE RUN
0040/0464 BMSBG 08/1038/0040/0464
006767 FT 1 0 00699 0 00 0419+84
S 0040/0000 LENGTH(AH 2521 BK 1773)

004994 FT

004994 FT 1 0 00699 0 00 0402+08
S 0030/0000 LENGTH(AH 1773 BK 3253)

001741 FT

0020/0071 BMS EN 08/1038/0020/0000
001741 FT 1 0 00699 0 00 0369+50
WAPPASENING CREEK
BMSBG 08/1038/0020/0000
S 0020/0000 LENGTH(AH 3253 BK 1741)

000000 FT

000000 FT 1 0 00699 0 00 0352+20
NC WARREN CENTER RD
LERAYSVILLE RD
(SR1049 SEG 0140/0000)
MFC BEGIN = D
S 0010/0000 LENGTH(AH 1741 BK 0000)

EXTRACT DATE: 12/28/2024 ROADWAY MANAGEMENT SYSTEM PAGE NUMBER: 219
PRINT DATE: 12/30/2024 SLD COUNTY/SR - ANNUAL PRINT COUNTY: BRADFORD
DIR: B TOTAL LEN: .000 MI. DIST: 03-9 SR: 1037
LEFT MUN: ORWELL T RIGHT MUN: ORWELL T

000000 FT



000000 FT
7010/0000 LENGTH(AH 1442 BK 0000)

EXTRACT DATE: 12/28/2024 ROADWAY MANAGEMENT SYSTEM PAGE NUMBER: 218
PRINT DATE: 12/30/2024 SLD COUNTY/SR - ANNUAL PRINT COUNTY: BRADFORD
DIR: B TOTAL LEN: 4.541 MI. DIST: 03-9 SR: 1036
LEFT MUN: ORWELL T RIGHT MUN: ORWELL T

023976 FT



023976 FT
INTER-AHD POTTERVILLE ST
(T719)
GULF RD
0090/3326 (SR1051 SEG 0030/1069)

EXTRACT DATE: 12/28/2024 ROADWAY MANAGEMENT SYSTEM PAGE NUMBER: 217
PRINT DATE: 12/30/2024 SLD COUNTY/SR - ANNUAL PRINT COUNTY: BRADFORD

DIR: B TOTAL LEN: 4.541 MI. DIST: 03-9 SR: 1036
LEFT MUN: ORWELL T RIGHT MUN: ORWELL T

020650 FT

020650 FT 2 0 08090 0 00 0207+35
VILLAGE: POTTERVILLE
WHITE RD
(T781)
S 0090/0000 LENGTH(AH 3326 BK 3155)

0080/1583 RIDGE RD
(T709)
0080/1221 RIDGE RD
(T709)

017495 FT

017495 FT 2 0 08090 0 00 0176+62
S 0080/0000 LENGTH(AH 3155 BK 2513)

KADAR RD
(T612)

0070/1479

014982 FT

014982 FT 2 0 08090 0 00 0149+93
S 0070/0000 LENGTH(AH 2513 BK 2309)

012673 FT

012673 FT 2 0 08090 0 00 0126+54
S 0060/0000 LENGTH(AH 2309 BK 2620)

EXTRACT DATE: 12/28/2024 ROADWAY MANAGEMENT SYSTEM PAGE NUMBER: 216
PRINT DATE: 12/30/2024 SLD COUNTY/SR - ANNUAL PRINT COUNTY: BRADFORD

DIR: B TOTAL LEN: 4.541 MI. DIST: 03-9 SR: 1036
LEFT MUN: ORWELL T RIGHT MUN: ORWELL T

010053 FT	010053 FT	2 0 08090 0 00 0100+00
		BONIN RD
		(T711)
	5 0050/0000	LENGTH(AH 2620 BK 1666)
2 0 08090 0 00 0083+35 008387 FT		CRAGLE RD
MANCHESTER RD		(T783)
(T790)	0040/0000	008387 FT
	5 0040/0000	LENGTH(AH 1666 BK 3392)
004995 FT	004995 FT	2 0 08090 0 00 0049+67
		VILLAGE: ORWELL
	5 0030/0000	LENGTH(AH 3392 BK 2354)
SUGAR CABIN RD		
(SR1053 SEG 0010/0000)	0020/1793	
002641 FT	0020/0017	BMS EN 08/1036/0020/0000
	002641 FT	2 0 08090 0 00 0026+30
		BR TROUT CREEK
	5 0020/0000	BMSBG 08/1036/0020/0000
		LENGTH(AH 2354 BK 2641)
000000 FT	000000 FT	2 0 08090 0 00 0000+00
		NC ORWELL HILL RD
		SR 0187 SH
		(SR0187 SEG 0710/0000)
	5 0010/0000	MFC BEGIN = D
		LENGTH(AH 2641 BK 0000)

EXTRACT DATE: 12/28/2024 ROADWAY MANAGEMENT SYSTEM PAGE NUMBER: 215
PRINT DATE: 12/30/2024 SLD COUNTY/SR - ANNUAL PRINT COUNTY: BRADFORD
DIR: B TOTAL LEN: 3.039 MI. DIST: 03-9 SR: 1035
LEFT MUN: SHESHEQUIN T RIGHT MUN: SHESHEQUIN T

JAMES ST 016044 FT
(SR1041 SEG 0060/2134) 0070/2535

HOFFMAN RD
(T671) 0070/1216

013509 FT

011239 FT



==

— —

016044 FT
INTER-AHD JAMES ST
0070/2535 (SR1041 SEG 0060/2134)

013509 FT 2 0 08182 0 00 0135+39
5 0070/0000 LENGTH(AH 2535 BK 2270)

0060/0972 SHESHEQUIN
WYSOX T

011239 FT 2 0 08182 0 00 0112+88

EXTRACT DATE: 12/28/2024 ROADWAY MANAGEMENT SYSTEM PAGE NUMBER: 214
PRINT DATE: 12/30/2024 SLD COUNTY/SR - ANNUAL PRINT COUNTY: BRADFORD

DIR: B TOTAL LEN: 3.039 MI. DIST: 03-9 SR: 1035
LEFT MUN: SHESHEQUIN T RIGHT MUN: SHESHEQUIN T

2 0 08182 0 00 0079+03 007833 FT
VALLEY VIEW RD
(SR1016 SEG 0010/3045) 0050/0000

006418 FT

003938 FT

001941 FT

000000 FT

LANING CREEK RD
(SR1033 SEG 0030/1046) 0010/0000

POST RD
(T590)
0060/0000 LENGTH(AH 2270 BK 3406)

007833 FT
NC BARNER RD
0050/0000 LENGTH(AH 3406 BK 1415)

006418 FT 2 0 08182 0 00 0064+70
POST RD
(T590)
0040/0000 LENGTH(AH 1415 BK 2480)

003938 FT 2 0 08182 0 00 0039+69
0030/0000 LENGTH(AH 2480 BK 1997)

001941 FT 2 0 08182 0 00 0019+56
0020/0000 LENGTH(AH 1997 BK 1941)

000000 FT 2 0 08182 0 00 0000+68
LANING CREEK RD
(SR1033 SEG 0030/1046)
NC SHORES HILL RD
MFC BEGIN = E
0010/0000 LENGTH(AH 1941 BK 0000)

EXTRACT DATE: 12/28/2024 ROADWAY MANAGEMENT SYSTEM PAGE NUMBER: 213
PRINT DATE: 12/30/2024 SLD COUNTY/SR - ANNUAL PRINT COUNTY: BRADFORD
DIR: B TOTAL LEN: .000 MI. DIST: 03-9 SR: 1034
LEFT MUN: SHESHEQUIN T RIGHT MUN: SHESHEQUIN T

000000 FT

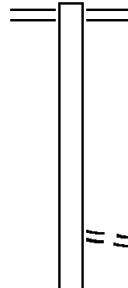


000000 FT
7010/0000 LENGTH(AH 0021 BK 0000)

EXTRACT DATE: 12/28/2024 ROADWAY MANAGEMENT SYSTEM PAGE NUMBER: 212
PRINT DATE: 12/30/2024 SLD COUNTY/SR - ANNUAL PRINT COUNTY: BRADFORD
DIR: B TOTAL LEN: 4.489 MI. DIST: 03-9 SR: 1033
LEFT MUN: SHESHEQUIN T RIGHT MUN: SHESHEQUIN T

023704 FT

021844 FT



023704 FT JAMES ST
0130/1860 (SR1041 SEG 0070/0000)

021844 FT 2 0 08112 0 02 0221+50
END POND RD
(T675)
5 0130/0000 LENGTH(AH 1860 BK 1955)

EXTRACT DATE: 12/28/2024 ROADWAY MANAGEMENT SYSTEM PAGE NUMBER: 211
PRINT DATE: 12/30/2024 SLD COUNTY/SR - ANNUAL PRINT COUNTY: BRADFORD

DIR: B TOTAL LEN: 4.489 MI. DIST: 03-9 SR: 1033
LEFT MUN: SHESHEQUIN T RIGHT MUN: SHESHEQUIN T

019889 FT

019889 FT 2 0 08112 0 02 0200+95
S 0120/0000 LENGTH(AH 1955 BK 1434)

018455 FT

==

0110/0168 CROWLEY HOLLOW RD
018455 FT (T720)
2 0 08112 0 02 0185+88
SHESHEQUIN
WYSOX T
S 0110/0000 LENGTH(AH 1434 BK 3456)

014999 FT

—

0100/0038 BMS EN 08/1033/0100/0000
014999 FT 2 0 08112 0 02 0150+31
LANING CREEK
S 0100/0000 BMSBG 08/1033/0100/0000
LENGTH(AH 3456 BK 1032)
OLD SAW MILL RD
(T591)
0090/0742

013967 FT

==

013967 FT 2 0 08112 0 02 0140+00
S 0090/0000 LENGTH(AH 1032 BK 1901)

012066 FT

012066 FT 2 0 08112 0 01 0120+72
S 0080/0000 LENGTH(AH 1901 BK 1618)

010448 FT

010448 FT 2 0 08112 0 01 0104+74
S 0070/0000 LENGTH(AH 1618 BK 0668)

009780 FT

009780 FT 2 0 08112 0 01 0098+14
S 0060/0000 LENGTH(AH 0668 BK 1954)

EXTRACT DATE: 12/28/2024 ROADWAY MANAGEMENT SYSTEM PAGE NUMBER: 210
PRINT DATE: 12/30/2024 SLD COUNTY/SR - ANNUAL PRINT COUNTY: BRADFORD

DIR: B TOTAL LEN: 4.489 MI. DIST: 03-9 SR: 1033
LEFT MUN: WYSOX T RIGHT MUN: WYSOX T

007826 FT		007826 FT 2 0 08112 0 01 0078+84
		5 0050/0000 LENGTH(AH 1954 BK 1806)
006020 FT		006020 FT 2 0 08112 0 01 0061+00
		5 0042/0000 LENGTH(AH 1806 BK 0773)
005247 FT		005247 FT 2 0 08112 0 00 0052+75
		LANING CREEK
		STRUCTURE LENGTH 51 FT
		BMSID 08/1033/0040/0000
		5 0040/0000 LENGTH(AH 0773 BK 1747)
SHORES HILL RD		
(SR1035 SEG 0010/0000)	0030/1046	
		0030/0289 BMSID 08/1033/0030/0250
		2 0 08112 0 00 0037+76
		LANING CREEK
003500 FT		0030/0250 BMSBG 08/1033/0030/0250
		003500 FT 2 0 08112 0 00 0035+26
		5 0030/0000 LENGTH(AH 1747 BK 1009)
002491 FT		002491 FT 2 0 08112 0 00 0024+65
		HILLSIDE DR
		(T564)
		5 0020/0000 LENGTH(AH 1009 BK 2491)
		PINE TREE LN
		0010/2105 (PRDR)
		0010/0997 LUNDY AV
		(T617)
		PRINGLE LN
		(PRDR)
000000 FT		0010/0554 2 0 08112 0 00 0000+00
		000000 FT NC LA
		LANING CREEK RD
		GRAND ARMY OF REPUBLIC
		(SR0006 SEG 0640/0997)
		MFC BEGIN = E
		5 0010/0000 LENGTH(AH 2491 BK 0000)

EXTRACT DATE: 12/28/2024 ROADWAY MANAGEMENT SYSTEM PAGE NUMBER: 209
PRINT DATE: 12/30/2024 SLD COUNTY/SR - ANNUAL PRINT COUNTY: BRADFORD

DIR: B TOTAL LEN: 1.915 MI. DIST: 03-9 SR: 1032
LEFT MUN: WARREN T RIGHT MUN: WARREN T

	010111 FT		010111 FT INTER-AHD LAKE OF MEADOWS RD 0040/3049 (T775)
		==	0040/1793 MILTON LN (PRDR)
	007062 FT		007062 FT 2 0 08097 0 00 0070+12 S 0040/0000 LENGTH(AH 3049 BK 2119)
GOWER RD (T914)	0030/1055	==	
	004943 FT		004943 FT 2 0 08097 0 00 0048+94 S 0030/0000 LENGTH(AH 2119 BK 2135)
2 0 08097 0 00 0027+60 JONES RD (T790)	002808 FT 0020/0000	==	002808 FT S 0020/0000 LENGTH(AH 2135 BK 2808)
		==	0010/1151 GLENMAR RD (T793)
	000000 FT	==	0010/0153 FOR SR 1032 AND 1047 (CONN) 000000 FT 2 0 08097 0 00 0000+00 JACKSON VALLEY RD (SR1047 SEG 0070/0067)
JACKSON VALLEY RD (SR1047 SEG 0070/0067)	0010/0000		NC LAKE OF MEADOWS RD MFC BEGIN = E S 0010/0000 LENGTH(AH 2808 BK 0000)

EXTRACT DATE: 12/28/2024 ROADWAY MANAGEMENT SYSTEM PAGE NUMBER: 208
PRINT DATE: 12/30/2024 SLD COUNTY/SR - ANNUAL PRINT COUNTY: BRADFORD

DIR: B TOTAL LEN: 1.057 MI. DIST: 03-9 SR: 1031
LEFT MUN: WYSOX T RIGHT MUN: WYSOX T

005583 FT

005583 FT LAKE RD
0020/3183 (SR1029 SEG 0060/0000)

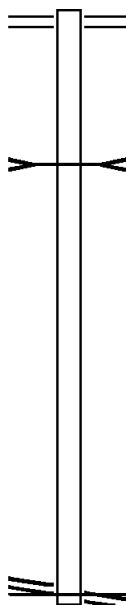
T. LAKE WYSAU
STRUCTURE LENGTH 10 FT
0020/1781 BMSID 08/1031/0020/1781

002400 FT

002400 FT 2 0 08139 0 00 0024+11
5 0020/0000 LENGTH(AH 3183 BK 2400)

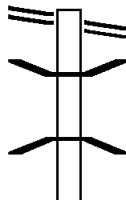
2 0 08139 0 00 0000+00 000000 FT
LAKE RD
(SR1029 SEG 0050/1183) 0010/0000

NC WESAUKING DR
LAKE RD
000000 FT (SR1029 SEG 0050/1183)
MFC BEGIN = E
5 0010/0000 LENGTH(AH 2400 BK 0000)



EXTRACT DATE: 12/28/2024 ROADWAY MANAGEMENT SYSTEM PAGE NUMBER: 207
PRINT DATE: 12/30/2024 SLD COUNTY/SR - ANNUAL PRINT COUNTY: BRADFORD
DIR: B TOTAL LEN: 4.465 MI. DIST: 03-9 SR: 1030
LEFT MUN: WARREN T RIGHT MUN: WARREN T

JACKSON VALLEY RD 023574 FT
(SR1047 SEG 0050/1860) 0100/2076



023574 FT JACKSON VALLEY RD
0100/2076 (SR1047 SEG 0050/1860)
0100/1442 BMS EN 08/1030/0100/1424
0 0 00000 0 00 0000+00
WAPPAS ENING
0100/1424 BMSBG 08/1030/0100/1424

EXTRACT DATE: 12/28/2024 ROADWAY MANAGEMENT SYSTEM PAGE NUMBER: 206
PRINT DATE: 12/30/2024 SLD COUNTY/SR - ANNUAL PRINT COUNTY: BRADFORD

DIR: B TOTAL LEN: 4.465 MI. DIST: 03-9 SR: 1030
LEFT MUN: WARREN T RIGHT MUN: WARREN T

	021498 FT				021498 FT 2 0 08104 0 00 0215+10 S 0100/0000 LENGTH(AH 2076 BK 2620)
NEWMAN RD (T729)	0090/1933	==			
	018878 FT				018878 FT 2 0 08104 0 00 0189+99 S 0090/0000 LENGTH(AH 2620 BK 2702)
2 0 08104 0 00 0163+20 016176 FT RINK RD (T797)	0080/0000	==	==		016176 FT HIGHLAND LAKE RD (T796) S 0080/0000 LENGTH(AH 2702 BK 2465)
	013711 FT				013711 FT 2 0 08104 0 00 0139+94 S WARREN RD (T904) S 0070/0000 LENGTH(AH 2465 BK 2240)
DOC LEE RD (T913)	0060/2188	==	==		0060/1812 BRICK HOUSE RD (T903)
	011471 FT				011471 FT 2 0 08104 0 00 0115+91 S 0060/0000 LENGTH(AH 2240 BK 2637)

EXTRACT DATE: 12/28/2024 ROADWAY MANAGEMENT SYSTEM PAGE NUMBER: 205
PRINT DATE: 12/30/2024 SLD COUNTY/SR - ANNUAL PRINT COUNTY: BRADFORD

DIR: B TOTAL LEN: 4.465 MI. DIST: 03-9 SR: 1030
LEFT MUN: WARREN T RIGHT MUN: WARREN T

008834 FT

0050/0465
008834 FT

WARREN
PIKE T
2 0 08104 0 00 0089+65
POND BROOK RD
(T718)
SUGAR BUSH RD
(T794)
LENGTH(AH 2637 BK 2361)

006473 FT

006473 FT 2 0 08104 0 00 0064+68
0040/0000 LENGTH(AH 2361 BK 2419)

004054 FT

004054 FT 2 0 08104 0 00 0040+49
SON JONES RD
(T784)
0030/0000 LENGTH(AH 2419 BK 1556)

002498 FT

0020/0404 FULLER RD
(T785)
002498 FT 2 0 08104 0 00 0025+00
0020/0000 LENGTH(AH 1556 BK 2498)

000000 FT

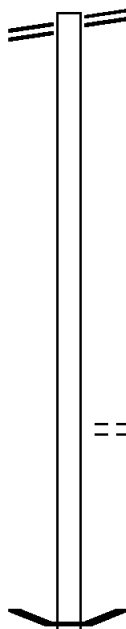
000000 FT 2 0 08104 0 00 0000+00
NC WO ODLAND LAKE RD
LERAYSVILLE RD
(SR1049 SEG 0060/0000)
INTER-BK HAIGHS POND RD
(T717)
MFC BEGIN = E
0010/0000 LENGTH(AH 2498 BK 0000)

EXTRACT DATE: 12/28/2024 ROADWAY MANAGEMENT SYSTEM PAGE NUMBER: 204
PRINT DATE: 12/30/2024 SLD COUNTY/SR - ANNUAL PRINT COUNTY: BRADFORD
DIR: B TOTAL LEN: 13.858 MI. DIST: 03-9 SR: 1029
LEFT MUN: LITCHFIELD T RIGHT MUN: LITCHFIELD T

COTTON HOLLOW RD 073172 FT
(SR1056 SEG 0180/0000) 0280/2066

071106 FT

068751 FT



073172 FT COTTON HOLLOW RD
0280/2066 (SR1056 SEG 0180/0000)

071106 FT 2 0 08078 0 00 0715+08
S 0280/0000 LENGTH(AH 2066 BK 2355)

068751 FT 2 0 08078 0 00 0691+55
STRUBLE RD
(T853)
S 0270/0000 LENGTH(AH 2355 BK 2567)

0260/0014 BMSEN 08/1029/0260/0000

EXTRACT DATE: 12/28/2024 ROADWAY MANAGEMENT SYSTEM PAGE NUMBER: 203
PRINT DATE: 12/30/2024 SLD COUNTY/SR - ANNUAL PRINT COUNTY: BRADFORD

DIR: B TOTAL LEN: 13.858 MI.
LEFT MUN: LITCHFIELD T

DIST: 03-9 SR: 1029
RIGHT MUN: LITCHFIELD T

066184 FT

066184 FT 2 0 08078 0 00 0665+94
BULLARDS CRK
BMSBG 08/1029/0260/0000
S 0260/0000 LENGTH(AH 2567 BK 3106)

063078 FT

063078 FT 2 0 08078 0 00 0634+72
S 0250/0000 LENGTH(AH 3106 BK 2952)

== ==

0240/1039 VAWTER HILL RD
(T847)

060126 FT

060126 FT 2 0 08078 0 00 0605+04
S 0240/0000 LENGTH(AH 2952 BK 2589)

057537 FT

MACAFEE RD
(SR1050 SEG 0060/1019) 0230/0000

057537 FT 2 0 08078 0 00 0579+19
NC MACAFEE RD
MFC BEGIN = E
S 0230/0000 LENGTH(AH 2589 BK 2900)

MOORE HILL RD
(T844)
LITCHFIELD
SHESHEQUIN T

0220/0867
0220/0844

== ==
- -

0220/1576 BMSBN 08/1029/0220/1551
2 0 08078 0 00 0565+79
0220/1551 TRIBUTARY BULLARD CREEK
BMSBG 08/1029/0220/1551
0220/0867 ARNOLD RD
(T845)
0220/0844 LITCHFIELD
ROME T

EXTRACT DATE: 12/28/2024 ROADWAY MANAGEMENT SYSTEM PAGE NUMBER: 202
PRINT DATE: 12/30/2024 SLD COUNTY/SR - ANNUAL PRINT COUNTY: BRADFORD

DIR: B TOTAL LEN: 13.858 MI. DIST: 03-9 SR: 1029
LEFT MUN: LITCHFIELD T RIGHT MUN: LITCHFIELD T

	054637 FT		054637 FT	2 0 08078 0 00 0550+18
			0220/0000	LENGTH(AH 2900 BK 2516)
		==	0210/1707	PARKER RD (T748)
		-- --	0210/0969	ROME SHESHEQUIN T
	052121 FT		052121 FT	2 0 08078 0 00 0524+85
			0210/0000	LENGTH(AH 2516 BK 2344)
SPAULDING HILL RD (T691)	0200/0291	==	0200/0017	BMS EN 08/1029/0200/0000
	049777 FT		049777 FT	2 0 08078 0 00 0501+25
				T. BULLARDS C
			0200/0000	BMSBG 08/1029/0200/0000
				LENGTH(AH 2344 BK 3460)
GRANGE HALL RD (T688)	0190/1364	==	0190/0035	BMS EN 08/1029/0190/0000
EAST WARNER HILL RD (T682)	0190/0941	==	046317 FT	2 0 08078 0 00 0467+16
				BULLARD CREEK
			0190/0000	BMSBG 08/1029/0190/0000
				LENGTH(AH 3460 BK 2468)
			0180/2392	HESS RD (T685)
	043849 FT	-- --	043849 FT	2 0 08078 0 00 0442+08
				SHESHEQUIN

DIST: 03-9 SR: 1029
RIGHT MUN: SHESHEQUIN T

EXTRACT DATE: 12/28/2024 ROADWAY MANAGEMENT SYSTEM PAGE NUMBER: 200
PRINT DATE: 12/30/2024 SLD COUNTY/SR - ANNUAL PRINT COUNTY: BRADFORD

DIR: B TOTAL LEN: 13.858 MI. DIST: 03-9 SR: 1029
LEFT MUN: ROME T RIGHT MUN: ROME T

2 0 08078 0 00 0325+32 032529 FT
SHORES RD
(SR1020 SEG 0060/0724) 0130/0000

030124 FT

027653 FT

025151 FT

022627 FT

5 0140/0000 LENGTH(AH 2000 BK 2457)

032529 FT

5 0130/0000 LENGTH(AH 2457 BK 2405)

030124 FT 2 0 08078 0 00 0300+99
MALONEY RD
(T697)

= 5 0120/0000 LENGTH(AH 2405 BK 2471)

027653 FT 2 0 08078 0 00 0276+30
5 0110/0000 LENGTH(AH 2471 BK 2502)

025151 FT 2 0 08078 0 00 0251+31
5 0100/0000 LENGTH(AH 2502 BK 2524)

022627 FT 2 0 08078 0 00 0226+10
5 0090/0000 LENGTH(AH 2524 BK 1712)

DIR: B TOTAL LEN: 13.858 MI. DIST: 03-9 SR: 1029
LEFT MUN: ROME T RIGHT MUN: ROME T

EXTRACT DATE: 12/28/2024 ROADWAY MANAGEMENT SYSTEM PAGE NUMBER: 198
PRINT DATE: 12/30/2024 SLD COUNTY/SR - ANNUAL PRINT COUNTY: BRADFORD

DIR: B TOTAL LEN: 13.858 MI. DIST: 03-9 SR: 1029
LEFT MUN: WYSOX T RIGHT MUN: WYSOX T

COUNTRY VIEW DR
(T701)

0040/3219

==

CLAVERRACK RD
(T618)
S 0050/0000 LENGTH(AH 3474 BK 3465)

007513 FT

007513 FT 2 0 08078 0 00 0075+07
S 0040/0000 LENGTH(AH 3465 BK 2501)

005012 FT

005012 FT 2 0 08078 0 00 0050+12
S 0030/0000 LENGTH(AH 2501 BK 1658)

2 0 08078 0 00 0033+58 003354 FT
HILLSIDE DR
(T563)

0020/0000

==

HILLSIDE DR
(T563)
0020/0017
003354 FT

S 0020/0000 LENGTH(AH 1658 BK 3354)

000000 FT

ROME RD
(SR0187 SEG 0510/0095) 0010/0000

000000 FT 2 0 08078 0 00 0000+00
ROME RD
(SR0187 SEG 0510/0095)

NC LAKE RD
MFC BEGIN = D
S 0010/0000 LENGTH(AH 3354 BK 0000)

EXTRACT DATE: 12/28/2024 ROADWAY MANAGEMENT SYSTEM PAGE NUMBER: 197
PRINT DATE: 12/30/2024 SLD COUNTY/SR - ANNUAL PRINT COUNTY: BRADFORD
DIR: B TOTAL LEN: .000 MI. DIST: 03-9 SR: 1028
LEFT MUN: PIKE T RIGHT MUN: PIKE T

000000 FT



000000 FT
7010/0000 LENGTH(AH 1342 BK 0000)

EXTRACT DATE: 12/28/2024 ROADWAY MANAGEMENT SYSTEM PAGE NUMBER: 196
PRINT DATE: 12/30/2024 SLD COUNTY/SR - ANNUAL PRINT COUNTY: BRADFORD
DIR: B TOTAL LEN: 3.958 MI. DIST: 03-9 SR: 1026
LEFT MUN: PIKE T RIGHT MUN: PIKE T

EXTRACT DATE: 12/28/2024 ROADWAY MANAGEMENT SYSTEM PAGE NUMBER: 195
PRINT DATE: 12/30/2024 SLD COUNTY/SR - ANNUAL PRINT COUNTY: BRADFORD

DIR: B TOTAL LEN: 3.958 MI. DIST: 03-9 SR: 1026
LEFT MUN: PIKE T RIGHT MUN: PIKE T

JACKSON VALLEY RD
(T868)

0080/2990

== ==

INTER-AHD SR 4017 SH
0080/3396 (SR4017 SEG 0070/2361)
UPHAM RD
0080/2990 (T790)

GAYLORD CREEK RD
(T791)

0080/1943

==

0080/2348 BMS EN 08/1026/0080/2265
1 0 00468 0 00 0197+65
GAYLORD CREEK
0080/2265 BMS BG 08/1026/0080/2265

WILLIAMS ST
(T713)

0080/1045

==

017504 FT

< >

017504 FT 1 0 00468 0 00 0175+04
VILLAGE: NEATH
S 0080/0000 LENGTH(AH 3396 BK 2483)

WILLIAMS CREEK
STRUCTURE LENGTH 24 FT
BMS ID 08/1026/0070/1264

0070/1264

015021 FT

< >

015021 FT 1 0 00468 0 00 0150+18
S 0070/0000 LENGTH(AH 2483 BK 2517)

012504 FT

012504 FT 1 0 00468 0 00 0124+91
S 0060/0000 LENGTH(AH 2517 BK 2336)

010168 FT

==

010168 FT 1 0 00468 0 00 0101+54
MOE WILKINS RD
(T873)
S 0050/0000 LENGTH(AH 2336 BK 2949)

EXTRACT DATE: 12/28/2024 ROADWAY MANAGEMENT SYSTEM PAGE NUMBER: 194
PRINT DATE: 12/30/2024 SLD COUNTY/SR - ANNUAL PRINT COUNTY: BRADFORD

DIR: B TOTAL LEN: 3.958 MI. DIST: 03-9 SR: 1026
LEFT MUN: PIKE T RIGHT MUN: PIKE T

CHURCH ST
(BORO)

007219 FT

007219 FT 1 0 00468 0 00 0072+07
FORD ST
(SR1011 SEG 0110/2228)
5 0040/0000 LENGTH(AH 2949 BK 3159)

004060 FT

0030/0716 HOLLOW RD
(T641)
LC FOR HOLLOW RD
0030/0554 (CONN)
FORD ST. CRK
STRUCTURE LENGTH 13 FT
0030/0341 BMSID 08/1026/0030/0341
004060 FT 1 0 00468 0 00 0040+48
PIKE
5 0030/0000 LERAYSVILLE B
LENGTH(AH 3159 BK 1545)

002515 FT

002515 FT 1 0 00468 0 00 0025+08
5 0020/0000 LENGTH(AH 1545 BK 2515)

0010/0252
000000 FT

0010/0480 SECOND ST
(BORO)
000000 FT 1 0 00468 0 00 0000+00
NC EAST ST
MAIN ST
(SR0467 SEG 0230/1898)
MFC BEGIN = D
5 0010/0000 LENGTH(AH 2515 BK 0000)

EXTRACT DATE: 12/28/2024 ROADWAY MANAGEMENT SYSTEM PAGE NUMBER: 193
PRINT DATE: 12/30/2024 SLD COUNTY/SR - ANNUAL PRINT COUNTY: BRADFORD

DIR: B TOTAL LEN: 2.784 MI. DIST: 03-9 SR: 1025
LEFT MUN: STANDING STONE T RIGHT MUN: STANDING STONE T

014699 FT

014699 FT KEENE SUMMIT RD
0060/2214 (SR1023 SEG 0050/0000)

012485 FT

012485 FT 2 0 08106 0 00 0126+55
5 0060/0000 LENGTH(AH 2214 BK 2504)

RED ROCK RD

EXTRACT DATE: 12/28/2024 ROADWAY MANAGEMENT SYSTEM PAGE NUMBER: 192
PRINT DATE: 12/30/2024 SLD COUNTY/SR - ANNUAL PRINT COUNTY: BRADFORD

DIR: B TOTAL LEN: 2.784 MI. DIST: 03-9 SR: 1025
LEFT MUN: STANDING STONE T RIGHT MUN: STANDING STONE T

(T565) 0050/0625
LC FOR RED ROCK RD
(CONN) 0050/0512
009981 FT

007492 FT

LC FOR LEONS RD
(CONN) 0020/2248
LEONS RD
(T621) 0020/1860

BENNETT FARM LN
(PRDR) 0010/2007

000000 FT

009981 FT 2 0 08106 0 00 0101+17
5 0050/0000 LENGTH(AH 2504 BK 2489)

007492 FT 2 0 08106 0 00 0075+94
5 0040/0000 LENGTH(AH 2489 BK 2488)

005004 FT 2 0 08106 0 00 0050+72
5 0030/0000 LENGTH(AH 2488 BK 2505)

002499 FT 2 0 08106 0 00 0025+33
5 0020/0000 LENGTH(AH 2505 BK 2499)

0010/0459 VOUGHT CREEK RD
000000 FT (T622)
NC VA LLEY RD 2 0 08106 0 00 0000+00
GRAND ARMY OF REPUBLIC
(SR0006 SEG 0740/0000)
INTER-BK GOFF RD
(T588)
MFC BEGIN = E
5 0010/0000 LENGTH(AH 2499 BK 0000)

EXTRACT DATE: 12/28/2024 ROADWAY MANAGEMENT SYSTEM PAGE NUMBER: 191
 PRINT DATE: 12/30/2024 SLD COUNTY/SR - ANNUAL PRINT COUNTY: BRADFORD
 DIR: B TOTAL LEN: .913 MI. DIST: 03-9 SR: 1024
 LEFT MUN: SHESHEQUIN T RIGHT MUN: SHESHEQUIN T

004821 FT

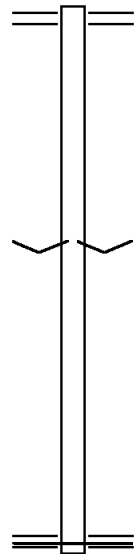
004821 FT SHESHEQUIN RD
 0020/2550 (SR1043 SEG 0070/1605)

002271 FT

002271 FT 2 0 08138 0 00 0022+62
 VILLAGE: HORN BROOK
 0020/0000 LENGTH(AH 2550 BK 2271)

000000 FT

000000 FT 2 0 08138 0 00 0000+00
 NC CROSS RD
 HORN BROOK RD
 (SR1045 SEG 0050/0000)
 MFC BEGIN = E
 0010/0000 LENGTH(AH 2271 BK 0000)



EXTRACT DATE: 12/28/2024 ROADWAY MANAGEMENT SYSTEM PAGE NUMBER: 190
PRINT DATE: 12/30/2024 SLD COUNTY/SR - ANNUAL PRINT COUNTY: BRADFORD

DIR: B TOTAL LEN: 6.082 MI. DIST: 03-9 SR: 1023
LEFT MUN: ROME T RIGHT MUN: ROME T

FRANKLIN RD
(T846)

032111 FT

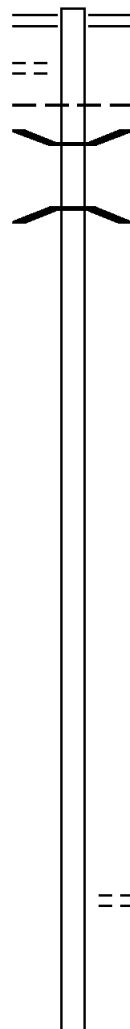
0130/0997

030755 FT

029670 FT

026845 FT

024020 FT



032111 FT SR 0467 SH
0130/1356 (SR0467 SEG 0020/0461)

0130/0770 ROME
0130/0758 WYSOX T
BMSSEN 08/1023/0130/0679
0 0 00000 0 00 0000+00
JOHNSON CREEK
0130/0679 BMSBG 08/1023/0130/0679

030755 FT 2 0 08155 0 00 0101+25
S 0130/0000 LENGTH(AH 1356 BK 1085)

029670 FT 2 0 08155 0 00 0090+31
S 0120/0000 LENGTH(AH 1085 BK 2825)

026845 FT 2 0 08155 0 00 0061+83
S 0114/0000 LENGTH(AH 2825 BK 2825)

024020 FT 2 0 08155 0 00 0033+35
GRIMES RD
(T602)
S 0110/0000 LENGTH(AH 2825 BK 3319)

EXTRACT DATE: 12/28/2024 ROADWAY MANAGEMENT SYSTEM PAGE NUMBER: 189
PRINT DATE: 12/30/2024 SLD COUNTY/SR - ANNUAL PRINT COUNTY: BRADFORD

DIR: B TOTAL LEN: 6.082 MI. DIST: 03-9 SR: 1023
LEFT MUN: WYSOX T RIGHT MUN: WYSOX T

020701 FT		020701 FT	2 0 08155 0 00 0000+00
			MERCUR HILL DR
			(SR1012 SEG 0100/0000)
MERCUR HILL DR		NC IRISH RIDGE RD	
(SR1012 SEG 0100/0000)	0100/0000	MFC BEGIN = E	
		5 0100/0000	LENGTH(AH 3319 BK 1274)
019427 FT		019427 FT	2 0 08026 0 00 0194+55
			VILLAGE: MERCUR
			WYSOX
			STANDING STONE T
		5 0090/0000	LENGTH(AH 1274 BK 2725)
016702 FT		016702 FT	2 0 08026 0 00 0167+10
			GROVE SCHOOL RD
			(T581)
		5 0080/0000	LENGTH(AH 2725 BK 2211)
014491 FT		014491 FT	2 0 08026 0 00 0144+91
		5 0070/0000	LENGTH(AH 2211 BK 2105)
012386 FT		012386 FT	2 0 08026 0 00 0123+78
		5 0060/0000	LENGTH(AH 2105 BK 2137)

EXTRACT DATE: 12/28/2024 ROADWAY MANAGEMENT SYSTEM PAGE NUMBER: 188
PRINT DATE: 12/30/2024 SLD COUNTY/SR - ANNUAL PRINT COUNTY: BRADFORD

DIR: B TOTAL LEN: 6.082 MI. DIST: 03-9 SR: 1023
LEFT MUN: STANDING STONE T RIGHT MUN: STANDING STONE T

2 0 08026 0 00 0102+33 010249 FT
VALLEY RD
(SR1025 SEG 0060/2214) 0050/0000

008481 FT

2 0 08026 0 00 0060+47 006052 FT
CHUCKS RD
(T585) 0030/0000

002990 FT

000000 FT

010249 FT

0050/0000 LENGTH(AH 2137 BK 1768)

008481 FT 2 0 08026 0 00 0084+70
0040/0000 LENGTH(AH 1768 BK 2429)


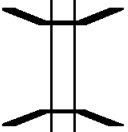
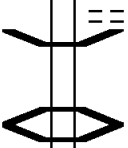
006052 FT SCHOONOVER RD
(T579)
0030/0000 LENGTH(AH 2429 BK 3062)

002990 FT 2 0 08026 0 00 0029+88
0020/0000 LENGTH(AH 3062 BK 2990)

0010/0861 CENTER RD
(T614)
000000 FT 2 0 08026 0 00 0000+00
NC KE ENE SUMMIT RD
GRAND ARMY OF REPUBLIC
(SR0006 SEG 0780/0000)
INTER-BK FISHER RD
(T615)
MFC BEGIN = D
0010/0000 LENGTH(AH 2990 BK 0000)

EXTRACT DATE: 12/28/2024 ROADWAY MANAGEMENT SYSTEM PAGE NUMBER: 187
PRINT DATE: 12/30/2024 SLD COUNTY/SR - ANNUAL PRINT COUNTY: BRADFORD

DIR: B TOTAL LEN: 9.107 MI. DIST: 03-9 SR: 1022
LEFT MUN: ROME BOROUGH B RIGHT MUN: ROME BOROUGH B

	048084 FT		048084 FT MAIN ST 0230/1209 (SR0187 SEG 0640/0000)
2 0 08079 0 01 0432+85 TOWNER HILL RD (T741)	046875 FT 0230/0000		046875 FT ROME BOROUGH ROME T 0230/0000 LENGTH(AH 1209 BK 1280)
	045595 FT		0220/0091 BMS EN 08/1022/0220/0000 045595 FT 2 0 08079 0 01 0419+82 BULLARDS CREEK 0220/0000 BMSBG 08/1022/0220/0000 LENGTH(AH 1280 BK 2436)
	043159 FT		043159 FT 2 0 08079 0 01 0395+75 ELLIOT RD (T606) 0210/0000 LENGTH(AH 2436 BK 2810) 0200/2791 BMS EN 08/1022/0200/2780 2 0 08079 0 01 0395+28 T. BULLARDS C 0200/2780 BMSBG 08/1022/0200/2780 0200/2265 BMS EN 08/1022/0200/2135 2 0 08079 0 01 0388+81 BALLARDS CRK

EXTRACT DATE: 12/28/2024 ROADWAY MANAGEMENT SYSTEM PAGE NUMBER: 186
PRINT DATE: 12/30/2024 SLD COUNTY/SR - ANNUAL PRINT COUNTY: BRADFORD

DIR: B TOTAL LEN: 9.107 MI. DIST: 03-9 SR: 1022
LEFT MUN: ROME T RIGHT MUN: ROME T

		0200/2135	BMSBG	08/1022/0200/2135
		0200/0355	BMSBG	08/1022/0200/0223
			2 0 08079	0 01 0369+11
			BULLARDS CREEK	
040349 FT		0200/0223	BMSBG	08/1022/0200/0223
		040349 FT	2 0 08079	0 01 0367+57
		0200/0000	LENGTH(AH	2810 BK 2109)
			DRY RUN RD	
		0190/1705	(T604)	
		0190/0624	PERCIL RD	
			(T683)	
038240 FT		038240 FT	2 0 08079	0 01 0346+42
		0190/0000	LENGTH(AH	2109 BK 2114)
			LOWER CREEK LN	
		0180/1760	(PRDR)	
		0180/1702	BMSBG	08/1022/0180/1635
			2 0 08079	0 01 0340+68
			BULLARD CREEK	
		0180/1635	BMSBG	08/1022/0180/1635
		036126 FT	2 0 08079	0 01 0325+22
		0180/0000	LENGTH(AH	2114 BK 2738)
		033388 FT	2 0 08079	0 01 0297+76
		0170/0000	LENGTH(AH	2738 BK 1815)
		0160/0633	BMSBG	08/1022/0160/0616
			2 0 08079	0 01 0285+43
			HICKS CREEK	
		0160/0616	BMSBG	08/1022/0160/0616
031573 FT		031573 FT	2 0 08079	0 01 0279+56

EXTRACT DATE: 12/28/2024 ROADWAY MANAGEMENT SYSTEM PAGE NUMBER: 185
PRINT DATE: 12/30/2024 SLD COUNTY/SR - ANNUAL PRINT COUNTY: BRADFORD

DIR: B TOTAL LEN: 9.107 MI. DIST: 03-9 SR: 1022
LEFT MUN: ROME T RIGHT MUN: ROME T

ROBINSON RD
(T842)
NORTH ROME RD
(SR1029 SEG 0154/0000) 0150/0200

029695 FT

026935 FT

024851 FT

022597 FT

021161 FT

5 0160/0000 LENGTH(AH 1815 BK 1878)

NC ROME RD
0150/0129 BMS EN 08/1029/0150/1231
2 0 08079 0 01 0262+73
BULLARDS CREEK
0150/0078 BMSBG 08/1029/0150/1231
029695 FT 2 0 08079 0 01 0262+73

NC LAKE RD
LAKE RD
(SR1029 SEG 0150/1152)
5 0150/0000 LENGTH(AH 1878 BK 2760)

026935 FT 2 0 08079 0 01 0234+77
VILLAGE: NORTH ROME
ROME
SHESHEQUIN T
5 0140/0000 LENGTH(AH 2760 BK 2084)

024851 FT 2 0 08079 0 01 0213+86
5 0130/0000 LENGTH(AH 2084 BK 2254)

022597 FT 2 0 08079 0 01 0191+25
5 0120/0000 LENGTH(AH 2254 BK 1436)

021161 FT 2 0 08079 0 01 0177+00

EXTRACT DATE: 12/28/2024 ROADWAY MANAGEMENT SYSTEM PAGE NUMBER: 184
PRINT DATE: 12/30/2024 SLD COUNTY/SR - ANNUAL PRINT COUNTY: BRADFORD

DIR: B TOTAL LEN: 9.107 MI. DIST: 03-9 SR: 1022
LEFT MUN: SHESHEQUIN T RIGHT MUN: SHESHEQUIN T

2 0 08079 0 01 0159+76 019448 FT
SPORTSMANS RD
(SR1057 SEG 0010/0000) 0100/0000

018246 FT

MIDDLE RD
(T727)

015542 FT

0080/0000

013226 FT

011844 FT

009841 FT

== 0110/0000 ROCKWELL RD
(T723)
LENGTH(AH 1436 BK 1713)

019448 FT

= 0100/0000 LENGTH(AH 1713 BK 1202)
SHORES RD
0090/0976 (SR1020 SEG 0010/0000)

018246 FT 2 0 08079 0 01 0147+87

JAMES ST
(SR1041 SEG 0150/1108)
= 0090/0000 LENGTH(AH 1202 BK 2704)

015542 FT 2 0 08079 0 01 0120+68

VILLAGE: GHENT
MIDDLE RD
(T728)
= 0080/0000 LENGTH(AH 2704 BK 2316)

013226 FT 2 0 08079 0 01 0097+69
= 0070/0000 LENGTH(AH 2316 BK 1382)

011844 FT 2 0 08079 0 01 0083+97
= 0060/0000 LENGTH(AH 1382 BK 2003)

009841 FT 2 0 08079 0 01 0064+08

EXTRACT DATE: 12/28/2024 ROADWAY MANAGEMENT SYSTEM PAGE NUMBER: 183
PRINT DATE: 12/30/2024 SLD COUNTY/SR - ANNUAL PRINT COUNTY: BRADFORD

DIR: B TOTAL LEN: 9.107 MI. DIST: 03-9 SR: 1022
LEFT MUN: SHESHEQUIN T RIGHT MUN: SHESHEQUIN T

007352 FT

0050/0000 LENGTH(AH 2003 BK 2489)

005862 FT

007352 FT 2 0 08079 0 01 0039+36
0040/0000 LENGTH(AH 2489 BK 1490)

003383 FT

005862 FT 2 0 08079 0 01 0024+56
STONE CHIMNEY RD
(T679)
0030/0000 LENGTH(AH 1490 BK 2479)

001073 FT

003383 FT 2 0 08079 0 01 0000+00
NC GHENT HILL RD
SHESHEQUIN RD
(SR1043 SEG 0110/2565)
0020/0000 LENGTH(AH 2479 BK 2310)
0006/1909 BMSSEN 08/1022/0006/0000

000000 FT

0006/0539 SHESHEQUIN
001073 FT ULSTER T
0 0 00000 0 00 0000+00
NORTH BR SUSQ RVR
BMSBG 08/1022/0006/0000
0006/0000 LENGTH(AH 2310 BK 1073)
0004/0488 (AAR 362772J)#TRKS 01
RESCUE ST
(T785)
0004/0358
000000 FT 0 0 00000 0 00 0000+00
VILLAGE: ULSTER
NC BRIDGE ST
MAIN ST
(SR0220 SEG 0560/1120)
0004/0000 MFC BEGIN = D
LENGTH(AH 1073 BK 0000)

EXTRACT DATE: 12/28/2024 ROADWAY MANAGEMENT SYSTEM PAGE NUMBER: 182
PRINT DATE: 12/30/2024 SLD COUNTY/SR - ANNUAL PRINT COUNTY: BRADFORD
DIR: B TOTAL LEN: 4.315 MI. DIST: 03-9 SR: 1021
LEFT MUN: HERRICK T RIGHT MUN: HERRICK T

DIR: B	TOTAL LEN: 4.315 MI.	DIST: 03-9	SR: 1021
LEFT MUN: HERRICK T		RIGHT MUN: HERRICK T	
		0110/2184 (SR1017 SEG 0100/0780)	
020601 FT		020601 FT 2 0 08035 0 01 0206+46 MCGOVERN RD (T868)	
		0110/0000 LENGTH(AH 2184 BK 2887)	
017714 FT		017714 FT 2 0 08035 0 01 0177+59 0100/0000 LENGTH(AH 2887 BK 2634)	
015080 FT		015080 FT 2 0 08035 0 01 0151+25 0090/0000 LENGTH(AH 2634 BK 1281)	
013799 FT 0080/0000		013799 FT TUNNICLIFF RD (T481) 0080/0000 LENGTH(AH 1281 BK 1916)	
011883 FT		011883 FT 2 0 08035 0 01 0118+73 0070/0000 LENGTH(AH 1916 BK 1793) HERRICK 0060/1660 STANDING STONE T TRIB RUMMERFIELD CREEK STRUCTURE LENGTH 21 FT 0060/1087 BMSID 08/1021/0060/1087	

EXTRACT DATE: 12/28/2024 ROADWAY MANAGEMENT SYSTEM PAGE NUMBER: 180
PRINT DATE: 12/30/2024 SLD COUNTY/SR - ANNUAL PRINT COUNTY: BRADFORD

DIR: B TOTAL LEN: 4.315 MI. DIST: 03-9 SR: 1021
LEFT MUN: STANDING STONE T RIGHT MUN: STANDING STONE T

MOSIER RD
(T616)

010090 FT

010090 FT 2 0 08035 0 01 0100+56
S 0060/0000 LENGTH(AH 1793 BK 2556)

007534 FT

007534 FT 2 0 08035 0 01 0075+38
S 0050/0000 LENGTH(AH 2556 BK 1902)

0040/0610

0040/0868 BMS EN 08/1021/0040/0828
2 0 08035 0 01 0064+70
RUMMERFIELD CREEK
0040/0828 BMSBG 08/1021/0040/0828

005632 FT

005632 FT 2 0 08035 0 01 0055+49
S 0040/0000 LENGTH(AH 1902 BK 2690)

002942 FT

0030/1236 BMS EN 08/1021/0030/1155
2 0 08035 0 00 0040+12
RUMMERFIELD CREEK
0030/1155 BMSBG 08/1021/0030/1155
MORGAN RD
0030/1061 (T577)

001110 FT

002942 FT 2 0 08035 0 00 0028+50
S 0030/0000 LENGTH(AH 2690 BK 1832)

000000 FT

001110 FT 2 0 08035 0 00 0010+00
S 0020/0000 LENGTH(AH 1832 BK 1110)
BALLIBAY RD
0010/0556 (T612)
000000 FT 2 0 08035 0 00 0000+00
NC RUMMERFIELD CREEK RD
GRAND ARMY OF REPUBLIC
(SRO006 SEG 0810/1330)
MFC BEGIN = E
S 0010/0000 LENGTH(AH 1110 BK 0000)

EXTRACT DATE: 12/28/2024 ROADWAY MANAGEMENT SYSTEM PAGE NUMBER: 179
PRINT DATE: 12/30/2024 SLD COUNTY/SR - ANNUAL PRINT COUNTY: BRADFORD
DIR: B TOTAL LEN: 2.310 MI. DIST: 03-9 SR: 1020
LEFT MUN: ROME T RIGHT MUN: ROME T

012197 FT



012197 FT
INTER-AHD PERCIL RD
(T683)
LAKE RD
0060/0724 (SR1029 SEG 0130/0000)

EXTRACT DATE: 12/28/2024 ROADWAY MANAGEMENT SYSTEM PAGE NUMBER: 178
PRINT DATE: 12/30/2024 SLD COUNTY/SR - ANNUAL PRINT COUNTY: BRADFORD

DIR: B TOTAL LEN: 2.310 MI. DIST: 03-9 SR: 1020
LEFT MUN: ROME T RIGHT MUN: ROME T

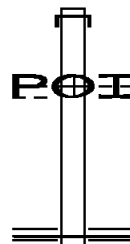
011473 FT		011473 FT 2 0 08195 0 00 0114+84 S 0060/0000 LENGTH(AH 0724 BK 2431)
009042 FT	--	0050/0040 ROME 009042 FT 2 0 08195 0 00 0090+56 S 0050/0000 LENGTH(AH 2431 BK 2016)
007026 FT	=	0040/0844 CROWLEY HOLLOW RD (T720) 007026 FT 2 0 08195 0 00 0070+38 S 0040/0000 LENGTH(AH 2016 BK 2388)
004638 FT		004638 FT 2 0 08195 0 00 0046+48 SACKETT RD (T726) S 0030/0000 LENGTH(AH 2388 BK 2276)
ROCKWELL RD (T723)	=	0020/1455
002362 FT		002362 FT 2 0 08195 0 00 0023+67 S 0020/0000 LENGTH(AH 2276 BK 2362)
000000 FT		000000 FT 2 0 08195 0 00 0000+00 NC SHORES RD GHENT HILL RD (SR1022 SEG 0090/0976) MFC BEGIN = E S 0010/0000 LENGTH(AH 2362 BK 0000)

EXTRACT DATE: 12/28/2024 ROADWAY MANAGEMENT SYSTEM PAGE NUMBER: 177
 PRINT DATE: 12/30/2024 SLD COUNTY/SR - ANNUAL PRINT COUNTY: BRADFORD
 DIR: B TOTAL LEN: .114 MI. DIST: 03-9 SR: 1018
 LEFT MUN: TOWANDA B RIGHT MUN: TOWANDA B

SAYRE ST
 (BORO)

000600 FT

0010/0349
 000000 FT



000600 FT
 INTER-AHD Packer AV
 0010/0600 (BORO)
 (APRA) 3-9 MAINTENANCE
 PENNDOT MAINT. DIST. 3-
 0010/0349 (PRDR)
 000000 FT 1 0 00212 7 00 0000+00
 NC Packer AV
 YORK AV
 (SR0006 SEG 0560/0813)
 MFC BEGIN = E
 0010/0000 LENGTH(AH 0600 BK 0000)

```

EXTRACT DATE: 12/28/2024      ROADWAY MANAGEMENT SYSTEM      PAGE NUMBER: 176
PRINT DATE: 12/30/2024      SLD COUNTY/SR - ANNUAL PRINT      COUNTY: BRADFORD

DIR: B      TOTAL LEN:      B.213 MI.      DIST: 03-9      SR: 1017
LEFT MUN: ORWELL T      RIGHT MUN: ORWELL T

```

```
CC ALLIS RD      043362 FT
(SR1010 SEG 0040/0000) 0180/0500
                        042862 FT
```

2 0 08025 0 00 0631+20 040311 FT
HOWE RD
(T621) 0170/0000

WHIPPLE RD
(T632) 0160/1877

```

LC TO WHIPPLE RD
(CONN)
WHIPPLE RD
(T632)
0160/0430
0160/0262
037330 FT

```

```

043362 FT CC ALLIS RD
0180/0500 (SR1010 SEG 0040/0000)
042862 FT 20080250 000656+42
SOUTH CREEK
STRUCTURE LENGTH 25 FT
BMSID 08/1017/0180/0000
LENGTH(AH 0500 BK 2551)

```

0170/0903 CRAWFORD RD
(T779)
040311 FT
S 0170/0000 LENGTH(AH 2551 BK 2981)

0160/2298 CLAIR RD
(T780)

0160/1725 ORWELL
HERRICK T

037330 FT 2 0 08025 0 00 0601+47
0160/0000 LENGTH(AH 2981 BK 2877)

EXTRACT DATE: 12/28/2024 ROADWAY MANAGEMENT SYSTEM PAGE NUMBER: 175
PRINT DATE: 12/30/2024 SLD COUNTY/SR - ANNUAL PRINT COUNTY: BRADFORD

DIR: B TOTAL LEN: 8.213 MI. DIST: 03-9 SR: 1017
LEFT MUN: HERRICK T RIGHT MUN: HERRICK T

034453 FT		034453 FT 2 0 08025 0 00 0572+78
		5 0150/0000 LENGTH(AH 2877 BK 2110)
032343 FT	==	0140/0328 HOPS RD
		032343 FT (T629)
MERCUR RD		2 0 08025 0 00 0551+74
(SR1012 SEG 0190/0000) 0130/1380		5 0140/0000 LENGTH(AH 2110 BK 1632)
		0130/1380 LEISURE LAKES RD
		(SR1012 SEG 0190/0000)
030711 FT		030711 FT 2 0 08025 0 00 0535+46
		5 0130/0000 VILLAGE: HERRICKVILLE
		LENGTH(AH 1632 BK 2854)
2 0 08025 0 00 0507+00 027857 FT		027857 FT
STURDEVANT RD		5 0120/0000 LENGTH(AH 2854 BK 2710)
(T472) 0120/0000	==	
025147 FT		025147 FT 2 0 08025 0 00 0479+79
		5 0110/0000 LENGTH(AH 2710 BK 2441)

EXTRACT DATE: 12/28/2024 ROADWAY MANAGEMENT SYSTEM PAGE NUMBER: 174
PRINT DATE: 12/30/2024 SLD COUNTY/SR - ANNUAL PRINT COUNTY: BRADFORD

DIR: B TOTAL LEN: 8.213 MI. DIST: 03-9 SR: 1017
LEFT MUN: HERRICK T RIGHT MUN: HERRICK T

RUMMERFIELD CREEK RD
(SR1021 SEG 0110/2184) 0100/0780

022706 FT

022706 FT 2 0 08025 0 00 0455+29
S 0100/0000 LENGTH(AH 2441 BK 2573)

2 0 08025 0 00 0429+46 020133 FT
CAMP RD
(T486) 0090/0000

0090/0017 FERGUSON RD
020133 FT (T480)
S 0090/0000 LENGTH(AH 2573 BK 2954)

017179 FT

017179 FT 2 0 08025 0 00 0399+92
S 0080/0000 VILLAGE: HERRICK LENGTH(AH 2954 BK 3406)

AREY RD
(T579) 0070/0972

013773 FT

013773 FT 2 0 08025 0 00 0365+85
S 0070/0000 HIDUK RD
(T580) LENGTH(AH 3406 BK 2136)

011637 FT

011637 FT 2 0 08025 0 00 0344+57

EXTRACT DATE: 12/28/2024 ROADWAY MANAGEMENT SYSTEM PAGE NUMBER: 173
PRINT DATE: 12/30/2024 SLD COUNTY/SR - ANNUAL PRINT COUNTY: BRADFORD

DIR: B TOTAL LEN: 8.213 MI. DIST: 03-9 SR: 1017
LEFT MUN: HERRICK T RIGHT MUN: HERRICK T

009115 FT

0060/0000 LENGTH(AH 2136 BK 2522)

009115 FT 2 0 08025 0 00 0319+44
0050/0000 LENGTH(AH 2522 BK 2466)

POI

0040/1061 (APRA) STAGECOACH TRSPT

006649 FT

006649 FT 2 0 08025 0 00 0294+87
HERRICK

0040/0000 LENGTH(AH 2466 BK 2500)
WYALUSING T

004149 FT

004149 FT 2 0 08025 0 00 0269+88
0030/0000 LENGTH(AH 2500 BK 2503)

001646 FT

001646 FT 2 0 08025 0 00 0244+86
0020/0000 LENGTH(AH 2503 BK 1646)

000000 FT

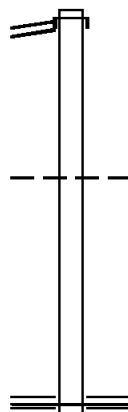
0010/0443 CAMPTOWN CHURCH ST
(T483)
000000 FT 2 0 08025 0 00 0228+41
VILLAGE: CAMPTOWN
NC HE HERRICKVILLE RD

SR 0409 SH
(SR0409 SEG 0080/1463)
MFC BEGIN = D
0010/0000 LENGTH(AH 1646 BK 0000)

EXTRACT DATE: 12/28/2024 ROADWAY MANAGEMENT SYSTEM PAGE NUMBER: 172
PRINT DATE: 12/30/2024 SLD COUNTY/SR - ANNUAL PRINT COUNTY: BRADFORD
DIR: B TOTAL LEN: .577 MI. DIST: 03-9 SR: 1016
LEFT MUN: WYSOX T RIGHT MUN: WYSOX T

003045 FT
BARNER RD
(SR1035 SEG 0050/0000) 0010/3045

000000 FT



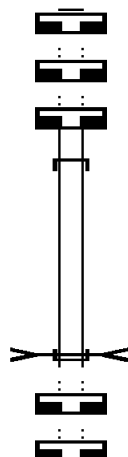
003045 FT
INTER-AHD SHORES HILL RD
0010/3045 (SR1035 SEG 0050/0000)

0010/1228 WYSOX
SHESHEQUIN T

000000 FT 2 0 08080 1 00 0000+00
NC VALLEY VIEW RD
JAMES ST
(SR1041 SEG 0040/0000)
MFC BEGIN = E
0010/0000 LENGTH(AH 3045 BK 0000)

EXTRACT DATE: 12/28/2024 ROADWAY MANAGEMENT SYSTEM PAGE NUMBER: 171
 PRINT DATE: 12/30/2024 SLD COUNTY/SR - ANNUAL PRINT COUNTY: BRADFORD
 DIR: B TOTAL LEN: .004 MI. DIST: 03-9 SR: 1015
 LEFT MUN: STEVENS T RIGHT MUN: STEVENS T

000020 FT
 000020 FT
 000020 FT
 000000 FT



000000 FT
 000000 FT

000020 FT
 7050/0000 LENGTH(AH 3403 BK 4049)
 000020 FT
 7040/0000 LENGTH(AH 4049 BK 6974)
 000020 FT
 7032/0000 LENGTH(AH 6974 BK 0020)
 INTER-AHD ANDERSON RD
 0030/0020 (TB15)
 000000 FT 2 0 08171 0 00 0062+95
 NC AN ANDERSON RD
 BR. COLD BRK.
 STRUCTURE LENGTH 20 FT
 BMSID 08/1015/0030/0000
 INTER-BK ANDERSON RD
 (TB15)
 0030/0000 LENGTH(AH 0020 BK 3209)
 000000 FT
 7020/0000 LENGTH(AH 3209 BK 3100)
 000000 FT
 7010/0000 LENGTH(AH 3100 BK 0000)

EXTRACT DATE: 12/28/2024 ROADWAY MANAGEMENT SYSTEM PAGE NUMBER: 170
PRINT DATE: 12/30/2024 SLD COUNTY/SR - ANNUAL PRINT COUNTY: BRADFORD
DIR: B TOTAL LEN: 1.366 MI. DIST: 03-9 SR: 1014
LEFT MUN: TUSCARORA T RIGHT MUN: TUSCARORA T

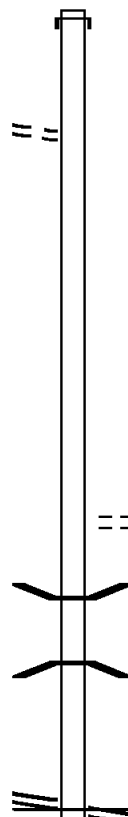
TEWKSBURY HOLLOW RD
(T515)

007214 FT

0030/0709
005140 FT

001955 FT

2 0 08115 0 00 0000+00 000000 FT
CREEK RD
(SR0367 SEG 0010/0844) 0010/0000



007214 FT AH-SUSQUEHANNA (57)
INTER-AHD SR 3002 SH
0030/2074 (SR3002 SEG 0010/0000)

005140 FT 2 0 08115 0 00 0051+41
S 0030/0000 LENGTH(AH 2074 BK 3185)

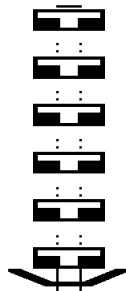
001955 FT 2 0 08115 0 00 0019+50
S 0020/0000 LENGTH(AH 3185 BK 1955)
HELLER RD
0010/1667 (T486)

0010/0745 BMS EN 08/1014/0010/0642
2 0 08115 0 00 0006+40
TUSCARORA CK
0010/0642 BMSBG 08/1014/0010/0642

NC MARBAKER RD
CREEK RD
000000 FT (SR0367 SEG 0010/0844)
MFC BEGIN = E
S 0010/0000 LENGTH(AH 1955 BK 0000)

EXTRACT DATE: 12/28/2024 ROADWAY MANAGEMENT SYSTEM PAGE NUMBER: 169
 PRINT DATE: 12/30/2024 SLD COUNTY/SR - ANNUAL PRINT COUNTY: BRADFORD
 DIR: B TOTAL LEN: .015 MI. DIST: 03-9 SR: 1013
 LEFT MUN: PIKE T RIGHT MUN: PIKE T

000079 FT
 000079 FT
 000079 FT
 000079 FT
 000079 FT
 000079 FT



000079 FT
 7120/0000 LENGTH(AH 0679 BK 1274)
 000079 FT
 7110/0000 LENGTH(AH 1274 BK 2443)
 000079 FT
 7100/0000 LENGTH(AH 2443 BK 2481)
 000079 FT
 7090/0000 LENGTH(AH 2481 BK 2935)
 000079 FT
 7080/0000 LENGTH(AH 2935 BK 3168)
 000079 FT
 7070/0000 LENGTH(AH 3168 BK 0024)
 BMSN 08/1013/0062/0000

EXTRACT DATE: 12/28/2024 ROADWAY MANAGEMENT SYSTEM PAGE NUMBER: 168
PRINT DATE: 12/30/2024 SLD COUNTY/SR - ANNUAL PRINT COUNTY: BRADFORD

DIR: B TOTAL LEN: .015 MI. DIST: 03-9 SR: 1013
LEFT MUN: PIKE T RIGHT MUN: PIKE T

000055 FT

000055 FT

000046 FT

000046 FT

000016 FT

000016 FT

000016 FT

000000 FT

000000 FT

000000 FT

000000 FT

000000 FT

INTER-AHD TBK SR 1013 MILL CREEK
0062/0024 (TB13)
000055 FT 2 0 08095 0 01 0113+56
INTER-BK TBK SR 1013 MILL CREEK
(TB13)

B ROCKWELL C
BMSBG 08/1013/0062/0000
LENGTH(AH 0024 BK 1583)

0062/0000
000055 FT LENGTH(AH 1583 BK 0009)
7060/0000 TBK SR 1013 MILL CREEK
INTER-AHD (TB13)

0056/0009
000046 FT 2 0 08095 0 01 0096+90
INTER-BK TBK SR 1013 MILL CREEK
(TB13)

0056/0000
000046 FT LENGTH(AH 0009 BK 1136)
7054/0000 TBK SR 1013 MILL CREEK
INTER-AHD (TB13)

0052/0030
000016 FT 2 0 08095 0 01 0086+35
MILL CREEK
STRUCTURE LENGTH 30 FT
BMSID 08/1013/0052/0000

INTER-BK TBK SR 1013 MILL CREEK
(TB13)
LENGTH(AH 0030 BK 0538)

0052/0000
000016 FT LENGTH(AH 0538 BK 1272)
7050/0000 TBK SR 1013 MILL CREEK
000016 FT (TB13)

7044/0000 LENGTH(AH 1272 BK 0016)
INTER-AHD TBK SR 1013 MILL CREEK
(TB13)

0040/0016 STEVENS T
000000 FT 2 0 08095 0 00 0068+32
NC MI LL CREEK RD
MILL CREEK
STRUCTURE LENGTH 16 FT
BMSID 08/1013/0040/0000

INTER-BK TBK SR 1013 MILL CREEK
(TB13)
LENGTH(AH 0016 BK 1782)

0040/0000
000000 FT LENGTH(AH 1782 BK 1683)
7040/0000 TBK SR 1013 MILL CREEK
000000 FT (TB13)

7030/0000 LENGTH(AH 1683 BK 3400)
000000 FT
7020/0000 LENGTH(AH 3400 BK 2781)
000000 FT
7010/0000 LENGTH(AH 2781 BK 0000)

EXTRACT DATE: 12/28/2024 ROADWAY MANAGEMENT SYSTEM PAGE NUMBER: 167
PRINT DATE: 12/30/2024 SLD COUNTY/SR - ANNUAL PRINT COUNTY: BRADFORD
DIR: B TOTAL LEN: 14.039 MI. DIST: 03-9 SR: 1012
LEFT MUN: STEVENS T RIGHT MUN: STEVENS T

074125 FT

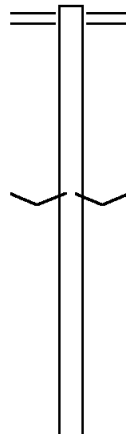
074125 FT SR 0706 SH
0310/2019 (SR0706 SEG 0210/0829)

072106 FT

072106 FT 2 0 08026 0 00 0729+43
VILLAGE: STEVENSVILLE
5 0310/0000 LENGTH(AH 2019 BK 2079)

070027 FT

070027 FT 2 0 08026 0 00 0708+64
5 0300/0000 LENGTH(AH 2079 BK 2924)



EXTRACT DATE: 12/28/2024 ROADWAY MANAGEMENT SYSTEM PAGE NUMBER: 166
PRINT DATE: 12/30/2024 SLD COUNTY/SR - ANNUAL PRINT COUNTY: BRADFORD

DIR: B TOTAL LEN: 14.039 MI. DIST: 03-9 SR: 1012
LEFT MUN: STEVENS T RIGHT MUN: STEVENS T

		==	0290/0695	DEVINE RD (T634)
067103 FT			067103 FT	2 0 08026 0 00 0679+40
			5 0290/0000	LENGTH(AH 2924 BK 2732)
		==	0280/0678	LAKE RD (T639)
064371 FT			064371 FT	2 0 08026 0 00 0651+23
BRADSHAW RD (T641)			5 0280/0000	LENGTH(AH 2732 BK 3519)
ROCKY RIDGE RD (T642)	0270/3303	==		
		==	0270/1721	SWETTER DR (T507)
2 0 08026 0 00 0618+10 060852 FT			060852 FT	ANDERSON RD
MCCAULEY HILL RD (T816)	0270/0000	==	5 0270/0000	(T815) LENGTH(AH 3519 BK 1993)
	058859 FT		058859 FT	2 0 08026 0 00 0597+67
			5 0260/0000	LENGTH(AH 1993 BK 2648)

EXTRACT DATE: 12/28/2024 ROADWAY MANAGEMENT SYSTEM PAGE NUMBER: 165
PRINT DATE: 12/30/2024 SLD COUNTY/SR - ANNUAL PRINT COUNTY: BRADFORD

DIR: B TOTAL LEN: 14.039 MI. DIST: 03-9 SR: 1012
LEFT MUN: STEVENS T RIGHT MUN: STEVENS T

	056211 FT			056211 FT 2 0 08026 0 00 0570+53 S 0250/0000 LENGTH(AH 2648 BK 2523)
		==		0240/0985 FORKER RD (T644)
	053688 FT			053688 FT 2 0 08026 0 00 0544+67 STEVENS
FLANAGAN RD (T776) LC FOR FLANAGAN RD (CONN)	0230/2205 0230/2135	-- == --		S 0240/0000 PIKE T LENGTH(AH 2523 BK 2397)
				0230/1031 PIKE HERRICK T
	051291 FT			051291 FT 2 0 08026 0 00 0522+19 FIELDS RD
		==	==	S 0230/0000 (T631) LENGTH(AH 2397 BK 2679)
	048612 FT			048612 FT 2 0 08026 0 00 0495+22 S 0220/0000 LENGTH(AH 2679 BK 2363)
				0210/0667 COLD CREEK RD (T490)
CHILSON RD (T489)	046249 FT 0210/0000	-- --		046249 FT 2 0 08026 0 00 0471+45 VILLAGE: E HERRICK S 0210/0000 LENGTH(AH 2363 BK 3379)

EXTRACT DATE: 12/28/2024 ROADWAY MANAGEMENT SYSTEM PAGE NUMBER: 164
PRINT DATE: 12/30/2024 SLD COUNTY/SR - ANNUAL PRINT COUNTY: BRADFORD

DIR: B TOTAL LEN: 14.039 MI. DIST: 03-9 SR: 1012
LEFT MUN: HERRICK T RIGHT MUN: HERRICK T

BROWN RD
(T626)

0200/0278
042870 FT



==

T.T.O COLD CK
STRUCTURE LENGTH 12 FT
BMSID 08/1012/0200/0563

042870 FT 2 0 08026 0 00 0437+64
[S] 0200/0000 LENGTH(AH 3379 BK 2711)
AEPPLI RD
(T627)

==



0190/1834 BMS EN 08/1012/0190/1817
2 0 08026 0 00 0428+37



0190/1817 T.COLD CREEK
BMSBG 08/1012/0190/1817

LENT RD
(T628)

0190/0532
040159 FT

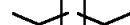
==

040159 FT 2 0 08026 0 00 0410+55
NC LEISURE LAKE RD
HERRICKVILLE RD

==

[S] 0190/0000 (SR1017 SEG 0130/1380)
LENGTH(AH 2711 BK 2028)

038131 FT



038131 FT 2 0 08026 0 00 0389+62
VILLAGE: HERRICKVILLE

[S] 0180/0000 LENGTH(AH 2028 BK 2014)

036117 FT

[S] 036117 FT 2 0 08026 0 00 0369+32
0170/0000 LENGTH(AH 2014 BK 2290)

EXTRACT DATE: 12/28/2024 ROADWAY MANAGEMENT SYSTEM PAGE NUMBER: 163
PRINT DATE: 12/30/2024 SLD COUNTY/SR - ANNUAL PRINT COUNTY: BRADFORD

DIR: B TOTAL LEN: 14.039 MI. DIST: 03-9 SR: 1012
LEFT MUN: HERRICK T RIGHT MUN: HERRICK T

2 0 08026 0 00 0345+70 033827 FT
DULL RD
(T615) 0160/0000

DOLAN RD
(T609)

0140/0576
030034 FT

026859 FT

CLARK RD
(T620)

0120/0747
023481 FT

0160/0189 JENNINGS RD
033827 FT (T617)

0160/0000 LENGTH(AH 2290 BK 2100)
0150/1729 BMSBN 08/1012/0150/1717
2 0 08026 0 00 0342+37
BRIDGE CLOSED
BR. RUMM. CK
0150/1716 BMSBG 08/1012/0150/1717

031727 FT 2 0 08026 0 00 0325+16
0150/0000 LENGTH(AH 2100 BK 1693)

0140/0732 HERRICK
STANDING STONE T

030034 FT 2 0 08026 0 00 0308+20
0140/0000 LENGTH(AH 1693 BK 3175)

026859 FT 2 0 08026 0 00 0276+40
CEMETERY RD
(T618)

0130/0000 LENGTH(AH 3175 BK 3378)

023481 FT 2 0 08026 0 00 0242+56
COATES RD

EXTRACT DATE: 12/28/2024 ROADWAY MANAGEMENT SYSTEM PAGE NUMBER: 162
PRINT DATE: 12/30/2024 SLD COUNTY/SR - ANNUAL PRINT COUNTY: BRADFORD

DIR: B TOTAL LEN: 14.039 MI. DIST: 03-9 SR: 1012
LEFT MUN: STANDING STONE T RIGHT MUN: STANDING STONE T

2 0 08026 0 00 0223+74 021597 FT
GRIMES RD
(T602) 0110/0000

2 0 08026 0 00 0207+02 019914 FT
IRISH RIDGE RD
(SR1023 SEG 0100/0000) 0100/0000

018247 FT

015709 FT

013083 FT

== 0120/0000 (T619)
LENGTH(AH 3378 BK 1884)

0110/0466 STANDING STONE
021597 FT WYSOX T

== 0110/0000 LENGTH(AH 1884 BK 1683)

019914 FT KEENE SUMMIT RD
(SR1023 SEG 0100/0000)
MFC BEGIN = E
0100/0000 LENGTH(AH 1683 BK 1667)

018247 FT 2 0 08027 0 00 0175+72
0090/0000 LENGTH(AH 1667 BK 2538)

015709 FT 2 0 08027 0 00 0150+51
VILLAGE: MERCUR
0080/0000 LENGTH(AH 2538 BK 2626)

013083 FT 2 0 08027 0 00 0124+43
0070/0000 LENGTH(AH 2626 BK 2533)

EXTRACT DATE: 12/28/2024 ROADWAY MANAGEMENT SYSTEM PAGE NUMBER: 161
PRINT DATE: 12/30/2024 SLD COUNTY/SR - ANNUAL PRINT COUNTY: BRADFORD

DIR: B TOTAL LEN: 14.039 MI. DIST: 03-9 SR: 1012
LEFT MUN: WYSOX T RIGHT MUN: WYSOX T

FALL RUN RD
(T571)

0060/0063
010550 FT

LC TO FALL RUN RD
(CONN)

0050/2280

008212 FT

005765 FT

003209 FT

002442 FT

000000 FT

GRAND ARMY OF REPUBLIC
(SR0006 SEG 0690/1622)

0010/0000

010550 FT 2 0 08027 0 00 0099+27
0060/0000 LENGTH(AH 2533 BK 2338)

008212 FT 2 0 08027 0 00 0075+74
0050/0000 LENGTH(AH 2338 BK 2447)

005765 FT 2 0 08027 0 00 0051+11
0040/0000 LENGTH(AH 2447 BK 2556)

003209 FT 2 0 08027 0 00 0025+39
0030/0000 LENGTH(AH 2556 BK 0767)

002442 FT 2 0 08027 0 00 0016+83
NC MERCUR HILL RD
MFC BEGIN = D
0020/0000 LENGTH(AH 0767 BK 2442)

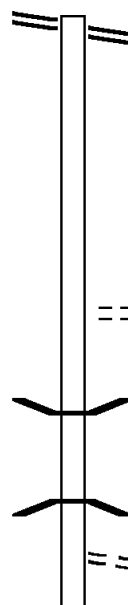
000000 FT 2 0 08027 1 00 0000+00
GRAND ARMY OF REPUBLIC
(SR0006 SEG 0690/1622)
NC COOLBAUGH RD
MFC BEGIN = E
0010/0000 LENGTH(AH 2442 BK 0000)

EXTRACT DATE: 12/28/2024 ROADWAY MANAGEMENT SYSTEM PAGE NUMBER: 160
 PRINT DATE: 12/30/2024 SLD COUNTY/SR - ANNUAL PRINT COUNTY: BRADFORD
 DIR: B TOTAL LEN: 5.493 MI. DIST: 03-9 SR: 1011
 LEFT MUN: PIKE T RIGHT MUN: PIKE T

EAST ST 029004 FT
 (SR1026 SEG 0040/0000) 0110/2228

026776 FT

024310 FT



029004 FT EAST ST
 0110/2228 (SR1026 SEG 0040/0000)

026776 FT 2 0 08034 0 01 0274+30
 0110/0000 LENGTH(AH 2228 BK 2466)

0100/1399 MOE WILKINS RD
 (T783)

0100/0019 BMS EN 08/1011/0100/0000
 024310 FT 2 0 08034 0 01 0249+66

0100/0000 ROSS CREEK
 BMSBG 08/1011/0100/0000
 LENGTH(AH 2466 BK 3022)
 PRATVILLE RD
 0090/2917 (T733)

DIR: B TOTAL LEN: 5.493 MI. DIST: 03-9 SR: 1011
LEFT MUN: PIKE T RIGHT MUN: PIKE T

EXTRACT DATE: 12/28/2024 ROADWAY MANAGEMENT SYSTEM PAGE NUMBER: 158
PRINT DATE: 12/30/2024 SLD COUNTY/SR - ANNUAL PRINT COUNTY: BRADFORD

DIR: B TOTAL LEN: 5.493 MI. DIST: 03-9 SR: 1011
LEFT MUN: PIKE T RIGHT MUN: PIKE T

010001 FT

010001 FT 2 0 08034 0 00 0100+06
S 0050/0000 LENGTH(AH 2869 BK 2616)

007385 FT

007385 FT 2 0 08034 0 00 0073+80
PIKE
STEVENS T
S 0040/0000 LENGTH(AH 2616 BK 2374)

005011 FT

005011 FT 2 0 08034 0 00 0050+07
S 0030/0000 LENGTH(AH 2374 BK 2353)

002658 FT

002658 FT 2 0 08034 0 00 0026+56
S 0020/0000 LENGTH(AH 2353 BK 2658)

000000 FT

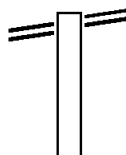
000000 FT 2 0 08034 0 00 0000+00
SR 0706 SH
(SR0706 SEG 0260/0984)
NC FORD ST
MFC BEGIN = E
S 0010/0000 LENGTH(AH 2658 BK 0000)

SR 0706 SH
(SR0706 SEG 0260/0984) 0010/0000

EXTRACT DATE: 12/28/2024 ROADWAY MANAGEMENT SYSTEM PAGE NUMBER: 157
PRINT DATE: 12/30/2024 SLD COUNTY/SR - ANNUAL PRINT COUNTY: BRADFORD
DIR: B TOTAL LEN: 6.176 MI. DIST: 03-9 SR: 1010
LEFT MUN: PIKE T RIGHT MUN: PIKE T

SR 0467 SH 032607 FT
(SR0467 SEG 0280/1088) 0150/1597

031010 FT



032607 FT SR 0467 SH
0150/1597 (SR0467 SEG 0280/1088)

031010 FT 2 0 08103 0 00 0250+21

DIR: B TOTAL LEN: 6.176 MI. DIST: 03-9 SR: 1010
LEFT MUN: PIKE T RIGHT MUN: PIKE T

EXTRACT DATE: 12/28/2024 ROADWAY MANAGEMENT SYSTEM PAGE NUMBER: 155
PRINT DATE: 12/30/2024 SLD COUNTY/SR - ANNUAL PRINT COUNTY: BRADFORD

DIR: B TOTAL LEN: 6.176 MI. DIST: 03-9 SR: 1010
LEFT MUN: HERRICK T RIGHT MUN: HERRICK T

COOLEY RD
(T623)

018991 FT

==

018991 FT 2 0 08103 0 00 0129+59
CHILSON RD
(T489)
[S] 0100/0000 LENGTH(AH 2168 BK 2238)

016753 FT

==

016753 FT 2 0 08103 0 00 0107+25
BROWN RD
(T626)
[S] 0090/0000 LENGTH(AH 2238 BK 1270)

015483 FT

-- --

015483 FT 2 0 08103 0 00 0094+51
HERRICK
ORWELL T
[S] 0080/0000 LENGTH(AH 1270 BK 1343)

0070/0286
014140 FT

==

==

014140 FT 2 0 08103 0 00 0081+32
LENT RD
(T628)
[S] 0070/0000 LENGTH(AH 1343 BK 3147)

010993 FT

010993 FT 2 0 08103 0 00 0049+94
[S] 0060/0000 LENGTH(AH 3147 BK 2279)

POE
















0050/0175 (APRA) C C ALLIS & SONS
PRIVATE DR
(PRDR)

EXTRACT DATE: 12/28/2024 ROADWAY MANAGEMENT SYSTEM PAGE NUMBER: 154
PRINT DATE: 12/30/2024 SLD COUNTY/SR - ANNUAL PRINT COUNTY: BRADFORD

DIR: B TOTAL LEN: 6.176 MI. DIST: 03-9 SR: 1010
LEFT MUN: ORWELL T RIGHT MUN: ORWELL T

	008714 FT		008714 FT	2 0 08103 0 00 0027+22
				SOUTH CREEK
				STRUCTURE LENGTH 15 FT
				BMSID 08/1010/0050/0000
			5 0050/0000	LENGTH(AH 2279 BK 2796)
BASSWOOD SWAIL RD (T609)	0040/2036	==		
			0040/1999	CLAIR RD (T780)
	005918 FT		005918 FT	2 0 08103 0 00 0000+00
				SR 1017 SH
				(SR1017 SEG 0180/0500)
			5 0040/0000	MFC BEGIN = E LENGTH(AH 2796 BK 1154)
TUCKER HILL RD (T708)	0030/0767	==		
	004764 FT		004764 FT	2 0 08025 0 00 0673+59
			5 0030/0000	LENGTH(AH 1154 BK 3651)
2 0 08025 0 00 0710+10	001113 FT		001113 FT	
SOUTH HILL RD				
(T705)	0020/0000	==	5 0020/0000	LENGTH(AH 3651 BK 0798)
				ORSHAL RD
			0014/0688	(T630)
	000315 FT		000315 FT	2 0 08025 0 00 0718+08
	000000 FT		5 0014/0000	LENGTH(AH 0798 BK 0315)
			000000 FT	0 0 00000 0 00 0000+00
				NC CC ALLIS RD
				SR 0467 SH
				(SR0467 SEG 0072/0494)
				MFC BEGIN = D
			5 0012/0000	LENGTH(AH 0315 BK 0000)

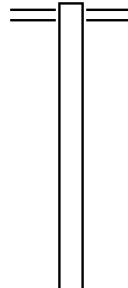
EXTRACT DATE: 12/28/2024 ROADWAY MANAGEMENT SYSTEM PAGE NUMBER: 153
 PRINT DATE: 12/30/2024 SLD COUNTY/SR - ANNUAL PRINT COUNTY: BRADFORD
 DIR: B TOTAL LEN: .000 MI. DIST: 03-9 SR: 1009
 LEFT MUN: TUSCARORA T RIGHT MUN: TUSCARORA T

000000 FT		000000 FT	
000000 FT		7080/0000	LENGTH(AH 3376 BK 3675)
000000 FT		000000 FT	
000000 FT		7070/0000	LENGTH(AH 3675 BK 2350)
000000 FT		000000 FT	
000000 FT		7060/0000	LENGTH(AH 2350 BK 2517)
000000 FT		000000 FT	
000000 FT		7050/0000	LENGTH(AH 2517 BK 1984)
000000 FT		000000 FT	
000000 FT		7040/0000	LENGTH(AH 1984 BK 1965)
000000 FT		000000 FT	
000000 FT		7030/0000	LENGTH(AH 1965 BK 3028)
000000 FT		000000 FT	
000000 FT		7020/0000	LENGTH(AH 3028 BK 2500)
000000 FT		000000 FT	
		7010/0000	LENGTH(AH 2500 BK 0000)

EXTRACT DATE: 12/28/2024 ROADWAY MANAGEMENT SYSTEM PAGE NUMBER: 152
PRINT DATE: 12/30/2024 SLD COUNTY/SR - ANNUAL PRINT COUNTY: BRADFORD
DIR: B TOTAL LEN: 2.723 MI. DIST: 03-9 SR: 1008
LEFT MUN: TUSCARORA T RIGHT MUN: TUSCARORA T

014378 FT

012504 FT



014378 FT SPRING HILL RD
0060/1874 (SR1007 SEG 0160/0000)

012504 FT 2 0 08102 0 00 0125+10
5 0060/0000 LENGTH(AH 1874 BK 3415)

EXTRACT DATE: 12/28/2024 ROADWAY MANAGEMENT SYSTEM PAGE NUMBER: 151
PRINT DATE: 12/30/2024 SLD COUNTY/SR - ANNUAL PRINT COUNTY: BRADFORD

DIR: B TOTAL LEN: 2.723 MI. DIST: 03-9 SR: 1008
LEFT MUN: TUSCARORA T RIGHT MUN: TUSCARORA T

BEEBE RD
(T512)

0050/1573 ==

009089 FT

009089 FT 2 0 08102 0 00 0091+07

TUSCARORA
WYALUSING T

5 0050/0000 LENGTH(AH 3415 BK 1204)

007885 FT

007885 FT 2 0 08102 0 00 0078+94

TREE FARM RD
(T831)

5 0040/0000 LENGTH(AH 1204 BK 2773)

005112 FT

005112 FT 2 0 08102 0 00 0050+09

5 0030/0000 LENGTH(AH 2773 BK 2570)

002542 FT

002542 FT 2 0 08102 0 00 0025+04

5 0020/0000 LENGTH(AH 2570 BK 2542)

000000 FT

000000 FT 2 0 08102 0 00 0000+00

NC CROW HILL RD
SR 0706 SH

(SR0706 SEG 0132/0318)
MFC BEGIN = E

5 0010/0000 LENGTH(AH 2542 BK 0000)

EXTRACT DATE: 12/28/2024 ROADWAY MANAGEMENT SYSTEM PAGE NUMBER: 150
PRINT DATE: 12/30/2024 SLD COUNTY/SR - ANNUAL PRINT COUNTY: BRADFORD

DIR: B TOTAL LEN: 8.482 MI. DIST: 03-9 SR: 1007
LEFT MUN: STEVENS T RIGHT MUN: STEVENS T

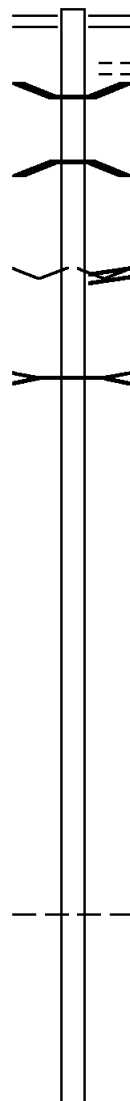
044783 FT

044134 FT

042667 FT

039813 FT

037574 FT



044783 FT SR 0706 SH
0230/0649 (SR0706 SEG 0210/0190)
FASSETT ST
0230/0359 (T645)
0230/0303 BMS EN 08/1007/0230/0179
2 0 08032 0 00 0445+64
WYALUSING CREEK
0230/0179 BMS BG 08/1007/0230/0179
044134 FT 2 0 08032 0 00 0443+78
VILLAGE: STEVENSVILLE
SR 1001 SH
(SR1001 SEG 0140/0979)
S 0230/0000 LENGTH(AH 0649 BK 1467)

TRIB WYALUSI
STRUCTURE LENGTH 16 FT
0220/0768 BMS ID 08/1007/0220/0768

042667 FT 2 0 08032 0 00 0428+30
S 0220/0000 LENGTH(AH 1467 BK 2854)

039813 FT 2 0 08032 0 00 0399+97
S 0210/0000 LENGTH(AH 2854 BK 2239)

037574 FT 2 0 08032 0 00 0377+68
STEVENS
TUSCARORA T
S 0200/0000 LENGTH(AH 2239 BK 2353)

2 0 08032 0 00 0354+00 035221 FT

035221 FT

EXTRACT DATE: 12/28/2024 ROADWAY MANAGEMENT SYSTEM PAGE NUMBER: 149
PRINT DATE: 12/30/2024 SLD COUNTY/SR - ANNUAL PRINT COUNTY: BRADFORD

DIR: B TOTAL LEN: 8.482 MI. DIST: 03-9 SR: 1007
LEFT MUN: TUSCARORA T RIGHT MUN: TUSCARORA T

BEEBE RD
(T512)

0190/0000 ==

5 0190/0000 LENGTH(AH 2353 BK 1635)

033586 FT

033586 FT 2 0 08032 0 00 0337+68
5 0180/0000 LENGTH(AH 1635 BK 2226)

031360 FT

031360 FT 2 0 08032 0 00 0315+47
STEAM MILL HOLLOW RD
(SR1003 SEG 0080/3480)
5 0170/0000 LENGTH(AH 2226 BK 1890)

2 0 08032 0 00 0296+47 029470 FT
CROW HILL RD
(SR1008 SEG 0060/1874) 0160/0000 ==

029470 FT
5 0160/0000 LENGTH(AH 1890 BK 1789)

027681 FT

027681 FT 2 0 08032 0 00 0278+64
5 0150/0000 LENGTH(AH 1789 BK 1556)

2 0 08032 0 00 0263+13 026125 FT
TURKEY PATH RD
(SR1004 SEG 0060/1480) 0140/0000 ==

026125 FT
5 0140/0000 LENGTH(AH 1556 BK 1449)

2 0 08032 0 00 0248+50 024676 FT
SHUMWAY RD
(T890) 0130/0000 ==

== 0130/0625 WHITMILLER RD
(T523)
024676 FT
5 0130/0000 LENGTH(AH 1449 BK 3180)

EXTRACT DATE: 12/28/2024 ROADWAY MANAGEMENT SYSTEM PAGE NUMBER: 148
PRINT DATE: 12/30/2024 SLD COUNTY/SR - ANNUAL PRINT COUNTY: BRADFORD

DIR: B TOTAL LEN: 8.482 MI. DIST: 03-9 SR: 1007
LEFT MUN: TUSCARORA T RIGHT MUN: TUSCARORA T

2 0 08032 0 00 0216+74 021496 FT
LATINI RD
(T522) 0120/0000

BENNINGER RD
(T463) 0110/1413

019775 FT

017131 FT

016073 FT

COWPATH RD
(T493)

014007 FT
0080/0000

012324 FT

021496 FT UNDERHILL RD
(SR1002 SEG 0010/0000)
S 0120/0000 LENGTH(AH 3180 BK 1721)
0110/1646 (CONN) FOR SR 1002 AND 1007

019775 FT 2 0 08032 0 00 0199+69
S 0110/0000 LENGTH(AH 1721 BK 2644)

017131 FT 2 0 08032 0 00 0173+48
S 0100/0000 LENGTH(AH 2644 BK 1058)

016073 FT 2 0 08032 0 00 0163+00
BILL LEARN RD
(T493)
S 0090/0000 LENGTH(AH 1058 BK 2066)

014007 FT 2 0 08032 0 00 0141+78
S 0080/0000 VILLAGE: SPRING HILL
LENGTH(AH 2066 BK 1683)

012324 FT 2 0 08032 0 00 0125+03
S 0070/0000 LENGTH(AH 1683 BK 2747)

EXTRACT DATE: 12/28/2024 ROADWAY MANAGEMENT SYSTEM PAGE NUMBER: 147
PRINT DATE: 12/30/2024 SLD COUNTY/SR - ANNUAL PRINT COUNTY: BRADFORD

DIR: B TOTAL LEN: 8.482 MI. DIST: 03-9 SR: 1007
LEFT MUN: TUSCARORA T RIGHT MUN: TUSCARORA T

2 0 08032 0 00 0097+68 009577 FT
BENSCOTER RD
(T521) 0060/0000

007658 FT

006259 FT

004917 FT

002056 FT

000000 FT

009577 FT

5 0060/0000 LENGTH(AH 2747 BK 1919)

007658 FT 2 0 08032 0 00 0078+43
5 0050/0000 LENGTH(AH 1919 BK 1399)

006259 FT 2 0 08032 0 00 0064+40
EDINGER HILL RD
(T874)
5 0040/0000 LENGTH(AH 1399 BK 1342)

004917 FT 2 0 08032 0 00 0051+01
5 0030/0000 LENGTH(AH 1342 BK 2861)

002056 FT 2 0 08032 0 00 0022+45
FARGO CREEK RD
(T485)
5 0020/0000 LENGTH(AH 2861 BK 2056)

000000 FT 2 0 08032 0 00 0000+00
NC SPRING HILL RD
INTER-BK CHURCH ST
(SR3001 SEG 0460/1741)
MFC BEGIN = D
BK-WYOMING (65)
5 0010/0000 LENGTH(AH 2056 BK 0000)

EXTRACT DATE: 12/28/2024 ROADWAY MANAGEMENT SYSTEM PAGE NUMBER: 146
PRINT DATE: 12/30/2024 SLD COUNTY/SR - ANNUAL PRINT COUNTY: BRADFORD
DIR: B TOTAL LEN: .000 MI. DIST: 03-9 SR: 1006
LEFT MUN: TUSCARORA T RIGHT MUN: TUSCARORA T

000000 FT
000000 FT
000000 FT



000000 FT
7020/0000 LENGTH(AH 0100 BK 0008)
000000 FT
7014/0000 LENGTH(AH 0008 BK 0100)
000000 FT
7008/0000 LENGTH(AH 0100 BK 0000)

EXTRACT DATE: 12/28/2024 ROADWAY MANAGEMENT SYSTEM PAGE NUMBER: 145
PRINT DATE: 12/30/2024 SLD COUNTY/SR - ANNUAL PRINT COUNTY: BRADFORD
DIR: B TOTAL LEN: .000 MI. DIST: 03-9 SR: 1005
LEFT MUN: TUSCARORA T RIGHT MUN: TUSCARORA T

000000 FT
000000 FT
000000 FT



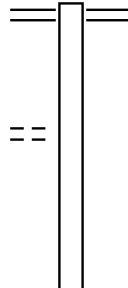
000000 FT
7014/0000 LENGTH(AH 0100 BK 0029)
000000 FT
7012/0000 LENGTH(AH 0029 BK 0100)
000000 FT
7008/0000 LENGTH(AH 0100 BK 0000)

EXTRACT DATE: 12/28/2024 ROADWAY MANAGEMENT SYSTEM PAGE NUMBER: 144
PRINT DATE: 12/30/2024 SLD COUNTY/SR - ANNUAL PRINT COUNTY: BRADFORD
DIR: B TOTAL LEN: 2.643 MI. DIST: 03-9 SR: 1004
LEFT MUN: TUSCARORA T RIGHT MUN: TUSCARORA T

HEMLOCK RD
(T471)

013954 FT

0060/0084
012474 FT



013954 FT SPRING HILL RD
0060/1480 (SR1007 SEG 0140/0000)

012474 FT 2 0 08031 0 00 0124+65
5 0060/0000 LENGTH(AH 1480 BK 2494)

EXTRACT DATE: 12/28/2024 ROADWAY MANAGEMENT SYSTEM PAGE NUMBER: 143
PRINT DATE: 12/30/2024 SLD COUNTY/SR - ANNUAL PRINT COUNTY: BRADFORD

DIR: B TOTAL LEN: 2.643 MI. DIST: 03-9 SR: 1004
LEFT MUN: TUSCARORA T RIGHT MUN: TUSCARORA T

009980 FT

009980 FT 2 0 08031 0 00 0100+15
S 0050/0000 LENGTH(AH 2494 BK 2635)

0040/1328 TUSCARORA
WYALUSING T
LC FOR LATINI RD
0040/0829 (CONN)
LATINI RD
0040/0704 (T518)

007345 FT

007345 FT 2 0 08031 0 00 0073+62
S 0040/0000 LENGTH(AH 2635 BK 2406)

004939 FT

004939 FT 2 0 08031 0 00 0049+40
CANYON RD
(T470)
S 0030/0000 LENGTH(AH 2406 BK 2472)

002467 FT

002467 FT 2 0 08031 0 00 0024+67
S 0020/0000 LENGTH(AH 2472 BK 2467)

000000 FT

0010/0808 BOWLING ALLEY RD
(T530)

000000 FT 2 0 08031 0 00 0000+00
SR 0706 SH
(SR0706 SEG 0090/0000)

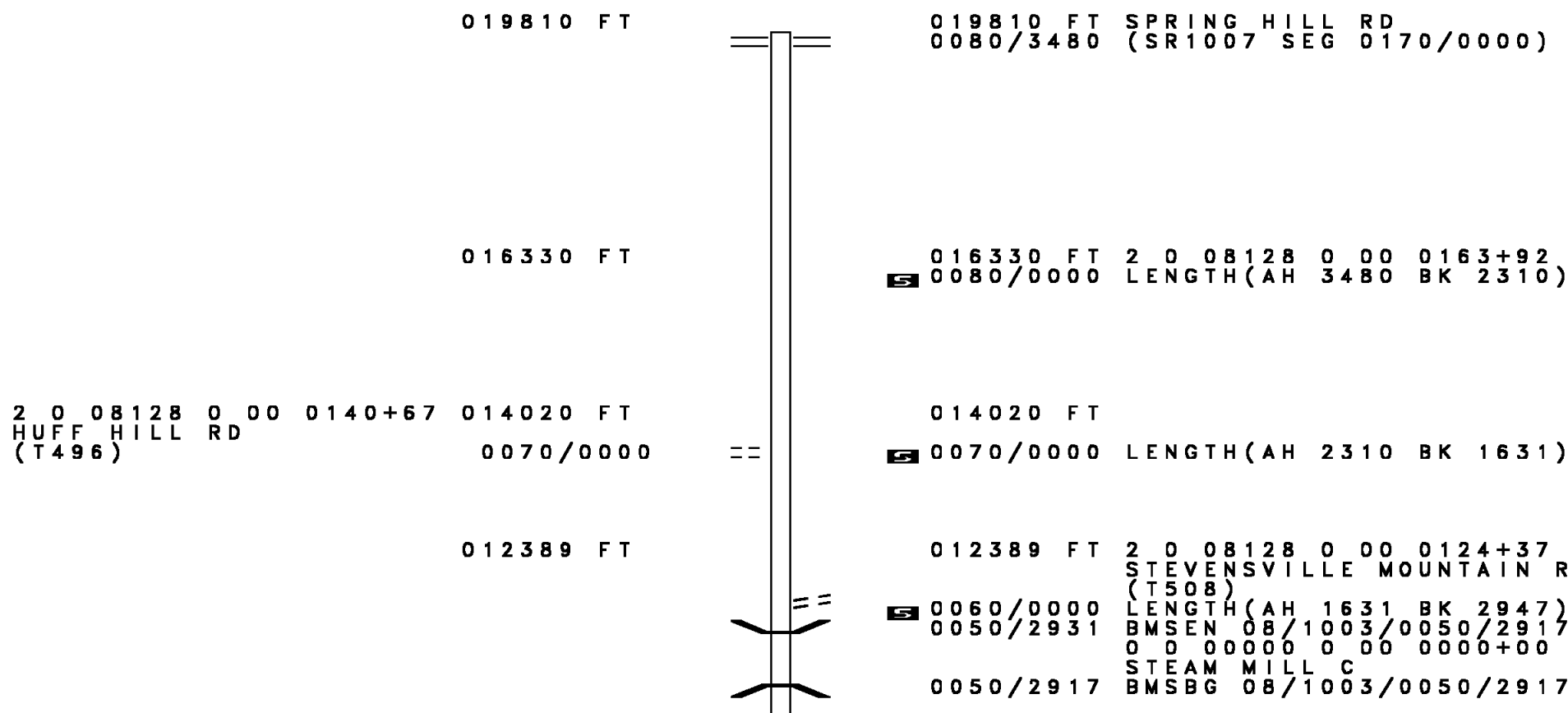
NC TURKEY PATH RD
MFC BEGIN = E

SR 0706 SH
(SR0706 SEG 0090/0000) 0010/0000

S 0010/0000 LENGTH(AH 2467 BK 0000)

EXTRACT DATE: 12/28/2024 ROADWAY MANAGEMENT SYSTEM PAGE NUMBER: 142
PRINT DATE: 12/30/2024 SLD COUNTY/SR - ANNUAL PRINT COUNTY: BRADFORD

DIR: B TOTAL LEN: 3.752 MI. DIST: 03-9 SR: 1003
LEFT MUN: TUSCARORA T RIGHT MUN: TUSCARORA T



EXTRACT DATE: 12/28/2024 ROADWAY MANAGEMENT SYSTEM PAGE NUMBER: 141
PRINT DATE: 12/30/2024 SLD COUNTY/SR - ANNUAL PRINT COUNTY: BRADFORD

DIR: B TOTAL LEN: 3.752 MI. DIST: 03-9 SR: 1003
LEFT MUN: TUSCARORA T RIGHT MUN: TUSCARORA T

009442 FT

009442 FT 2 0 08128 0 00 0094+62
S 0050/0000 LENGTH(AH 2947 BK 1469)
SANDOR RD
0040/1041 (T517)

007973 FT

0040/0024 BMS EN 08/1003/0040/0000
007973 FT 2 0 08128 0 00 0079+84
BR STEAM MIL
S 0040/0000 BMSBG 08/1003/0040/0000
LENGTH(AH 1469 BK 2975)

004998 FT

004998 FT 2 0 08128 0 00 0050+05
S 0030/0000 LENGTH(AH 2975 BK 2550)

002448 FT

002448 FT 2 0 08128 0 00 0024+51
S 0020/0000 LENGTH(AH 2550 BK 2448)

000000 FT

000000 FT 2 0 08128 0 00 0000+00
CREEK RD
(SR0367 SEG 0080/0000)
NC STEAM MILL HOLLOW RD
MFC BEGIN = E
S 0010/0000 LENGTH(AH 2448 BK 0000)

CREEK RD
(SR0367 SEG 0080/0000) 0010/0000

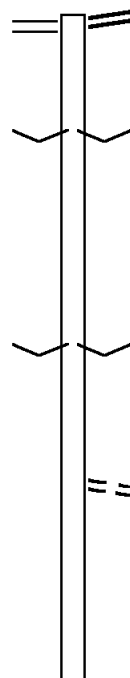
EXTRACT DATE: 12/28/2024 ROADWAY MANAGEMENT SYSTEM PAGE NUMBER: 140
PRINT DATE: 12/30/2024 SLD COUNTY/SR - ANNUAL PRINT COUNTY: BRADFORD
DIR: B TOTAL LEN: 3.104 MI. DIST: 03-9 SR: 1002
LEFT MUN: TUSCARORA T RIGHT MUN: TUSCARORA T

CREEK RD 016389 FT
(SR0367 SEG 0070/1673) 0070/0958

015431 FT

013066 FT

010337 FT



016389 FT CREEK RD
0070/0958 (SR0367 SEG 0070/1673)

015431 FT 2 0 08031 0 00 0295+51
VILLAGE: SILVARA
S 0070/0000 LENGTH(AH 0958 BK 2365)

013066 FT 2 0 08031 0 00 0271+86
VILLAGE: SILVARA
S 0060/0000 LENGTH(AH 2365 BK 2729)

0050/1362 EDINGER HILL RD
(TB74)

010337 FT 2 0 08031 0 00 0244+57
S 0050/0000 LENGTH(AH 2729 BK 2494)

EXTRACT DATE: 12/28/2024 ROADWAY MANAGEMENT SYSTEM PAGE NUMBER: 139
PRINT DATE: 12/30/2024 SLD COUNTY/SR - ANNUAL PRINT COUNTY: BRADFORD

DIR: B TOTAL LEN: 3.104 MI. DIST: 03-9 SR: 1002
LEFT MUN: TUSCARORA T RIGHT MUN: TUSCARORA T

LC FOR WILSON RD
(CONN)
WILSON RD
(T490)

007843 FT

007843 FT 2 0 08031 0 00 0219+63
S 0040/0000 LENGTH(AH 2494 BK 2681)

0030/1672 TRIBUTARY TO FARGO CREE
STRUCTURE LENGTH 14 FT
BMSID 08/1002/0030/1672

005162 FT

0030/0127 LC FOR LEARN RD
(CONN)
005162 FT 2 0 08031 0 00 0192+82
LEARN RD
(T498)
S 0030/0000 LENGTH(AH 2681 BK 2795)

0020/2049

0020/1919

002367 FT

002367 FT 2 0 08031 0 00 0164+31
S 0020/0000 LENGTH(AH 2795 BK 2367)

000000 FT

0010/0060 FOR SR 1002 AND 1007
(CONN)
000000 FT 2 0 08031 0 00 0140+16
VILLAGE: SPRING HILL
NC UN DERHILL RD
SR 1007 SH
(SR1007 SEG 0120/0000)
INTER-BK LATINI RD
(T522)
MFC BEGIN = E
S 0010/0000 LENGTH(AH 2367 BK 0000)

EXTRACT DATE: 12/28/2024 ROADWAY MANAGEMENT SYSTEM PAGE NUMBER: 138
PRINT DATE: 12/30/2024 SLD COUNTY/SR - ANNUAL PRINT COUNTY: BRADFORD

DIR: B TOTAL LEN: 6.242 MI. DIST: 03-9 SR: 1001
LEFT MUN: STEVENS T RIGHT MUN: STEVENS T

032958 FT

032958 FT
INTER-AHD SPRING HILL RD
(SR1007 SEG 0230/0000)
SPRING HILL RD
0140/0979 (SR1007 SEG 0230/0000)

031979 FT

031979 FT 2 0 08033 0 00 0320+00
S 0140/0000 LENGTH(AH 0979 BK 2045)

2 0 08033 0 00 0299+45 029934 FT
STEVENSVILLE MOUNTAIN R 0130/0000
(T508)

029934 FT
S 0130/0000 LENGTH(AH 2045 BK 2432)

027502 FT

027502 FT 2 0 08033 0 00 0274+93
S 0120/0000 LENGTH(AH 2432 BK 2627)

024875 FT

024875 FT 2 0 08033 0 00 0248+66
S 0110/0000 LENGTH(AH 2627 BK 2510)

EXTRACT DATE: 12/28/2024 ROADWAY MANAGEMENT SYSTEM PAGE NUMBER: 137
PRINT DATE: 12/30/2024 SLD COUNTY/SR - ANNUAL PRINT COUNTY: BRADFORD

DIR: B TOTAL LEN: 6.242 MI. DIST: 03-9 SR: 1001
LEFT MUN: STEVENS T RIGHT MUN: STEVENS T

022365 FT

022365 FT 2 0 08033 0 00 0223+56
S 0100/0000 LENGTH(AH 2510 BK 2475)

019890 FT

019890 FT 2 0 08033 0 00 0198+81
S 0090/0000 LENGTH(AH 2475 BK 1674)

018216 FT

--
==
0080/0783 STEVENS
TUSCARORA T
PICKETT RD
(T514)
0080/0744
018216 FT 2 0 08033 0 00 0182+07
BOARD RD
(T506)
S 0080/0000 LENGTH(AH 1674 BK 3266)

SANDOR RD
(T517)

0070/1420 ==

014950 FT

014950 FT 2 0 08033 0 00 0149+48
BEAVER MEADOWS RD
(T499)
S 0070/0000 LENGTH(AH 3266 BK 2501)

012449 FT

012449 FT 2 0 08033 0 00 0124+49

EXTRACT DATE: 12/28/2024 ROADWAY MANAGEMENT SYSTEM PAGE NUMBER: 136
PRINT DATE: 12/30/2024 SLD COUNTY/SR - ANNUAL PRINT COUNTY: BRADFORD

DIR: B TOTAL LEN: 6.242 MI. DIST: 03-9 SR: 1001
LEFT MUN: TUSCARORA T RIGHT MUN: TUSCARORA T

009922 FT

0060/0000 LENGTH(AH 2501 BK 2527)

009922 FT 2 0 08033 0 00 0099+22
0050/0000 LENGTH(AH 2527 BK 2429)

007493 FT

007493 FT 2 0 08033 0 00 0074+93
0040/0000 LENGTH(AH 2429 BK 2496)

004997 FT

004997 FT 2 0 08033 0 00 0049+97
0030/0000 LENGTH(AH 2496 BK 2490)

002507 FT

002507 FT 2 0 08033 0 00 0025+07
0020/0000 LENGTH(AH 2490 BK 2507)

000000 FT

000000 FT 2 0 08033 0 00 0000+00
NC CLAPPER HILL RD
SR 0367 SH
(SR0367 SEG 0080/0757)
MFC BEGIN = E
0010/0000 LENGTH(AH 2507 BK 0000)

EXTRACT DATE: 12/28/2024 ROADWAY MANAGEMENT SYSTEM PAGE NUMBER: 135
PRINT DATE: 12/30/2024 SLD COUNTY/SR - ANNUAL PRINT COUNTY: BRADFORD
DIR: B TOTAL LEN: 12.610 MI. DIST: 03-9 SR: 706
LEFT MUN: STEVENS T RIGHT MUN: STEVENS T

066579 FT

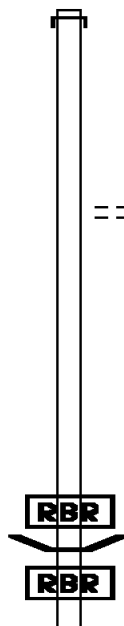
066579 FT AH-SUSQUEHANNA (57)
INTER-AHD SR 0706 SH
0280/1639 (SR0706 SEG 0010/0000)

064940 FT

064940 FT 1 0 00014 0 02 0713+60
WATERMAN RD
(T875)
S 0280/0000 LENGTH(AH 1639 BK 2826)

062114 FT

062114 FT 1 0 00014 0 02 0685+33
S 0270/0000 LENGTH(AH 2826 BK 1725)



0260/1219 BMSEN 08/0706/0260/1160
1 0 00014 0 02 0679+47
P3
ROSS CREEK

EXTRACT DATE: 12/28/2024 ROADWAY MANAGEMENT SYSTEM PAGE NUMBER: 134
PRINT DATE: 12/30/2024 SLD COUNTY/SR - ANNUAL PRINT COUNTY: BRADFORD

DIR: B TOTAL LEN: 12.610 MI. DIST: 03-9 SR: 706
LEFT MUN: STEVENS T RIGHT MUN: STEVENS T

FORD ST
(SR1011 SEG 0010/0000) 0260/0984

060389 FT

PATTEN HILL RD
(T640) 0250/1290

1 0 00014 0 02 0637+00 057282 FT
EDWARDS RD
(T637) 0250/0000

1 0 00014 0 02 0618+10 055414 FT
TBK SR 1013 MILL CREEK
(T813) 0240/0000

1 0 00014 0 02 0587+87 052418 FT
SR 0467 SH
(SR0467 SEG 0350/3151) 0230/0000

0260/1160 BMSBG 08/0706/0260/1160

060389 FT 1 0 00014 0 02 0668+08
5 0260/0000 LENGTH(AH 1725 BK 3107)

057282 FT

5 0250/0000 LENGTH(AH 3107 BK 1868)

055414 FT

5 0240/0000 LENGTH(AH 1868 BK 2996)
0230/2634 BMSBG 08/0706/0230/2580
1 0 00014 0 02 0613+97
ROCKWELL CRK
0230/2580 BMSBG 08/0706/0230/2580

052418 FT

5 0230/0000 LENGTH(AH 2996 BK 2744)

EXTRACT DATE: 12/28/2024 ROADWAY MANAGEMENT SYSTEM PAGE NUMBER: 133
PRINT DATE: 12/30/2024 SLD COUNTY/SR - ANNUAL PRINT COUNTY: BRADFORD

DIR: B TOTAL LEN: 12.610 MI. DIST: 03-9 SR: 706
LEFT MUN: STEVENS T RIGHT MUN: STEVENS T

049674 FT

049674 FT 1 0 00014 0 02 0560+78

FASSETT RD
(T645)

5 0220/0000 LENGTH(AH 2744 BK 2019)

SR 1012 SH
(SR1012 SEG 0310/2019) 0210/0829

047655 FT

0210/0190 SPRING HILL RD
(SR1007 SEG 0230/0649)
0210/0013 BMSEN 08/0706/0210/0000
047655 FT 1 0 00014 0 02 0540+57

CRANDALL CRK
BMSBG 08/0706/0210/0000
5 0210/0000 LENGTH(AH 2019 BK 3424)

DEVINE RD
(T634)

0200/1141

044231 FT

044231 FT 1 0 00014 0 02 0506+35

VILLAGE: STEVENSVILLE
5 0200/0000 LENGTH(AH 3424 BK 1470)

042761 FT

042761 FT 1 0 00014 0 02 0491+65
5 0190/0000 LENGTH(AH 1470 BK 3845)

1 0 00014 0 02 0453+21 038916 FT
ANDERSON RD
(T815) 0180/0000

038916 FT

5 0180/0000 LENGTH(AH 3845 BK 2326)

EXTRACT DATE: 12/28/2024 ROADWAY MANAGEMENT SYSTEM PAGE NUMBER: 132
PRINT DATE: 12/30/2024 SLD COUNTY/SR - ANNUAL PRINT COUNTY: BRADFORD

DIR: B TOTAL LEN: 12.610 MI. DIST: 03-9 SR: 706
LEFT MUN: STEVENS T RIGHT MUN: STEVENS T

1 0 00014 0 02 0429+95 036590 FT
COLD CREEK RD
(T490) 0170/0000

LC TO STONY POINT RD
(CONN) 0160/0499
1 0 00014 0 02 0406+70 034306 FT
STONY POINT RD
(T482) 0160/0000

030325 FT

CAMPTOWN CHURCH ST
(T483) 0140/0620

CHURCH DR
(PRDR) 0140/0329
027583 FT

SR 0409 SH
(SR0409 SEG 0080/1487) 0140/0000

RBR

RBR

0170/1412 BMSBN 08/0706/0170/1340
1 0 00014 0 02 0443+27

P3
COLD CREEK
0170/1340 BMSBG 08/0706/0170/1340

0170/0522 STEVENS
036590 FT WYALUSING T

5 0170/0000 LENGTH(AH 2326 BK 2284)

034306 FT

5 0160/0000 LENGTH(AH 2284 BK 3981)
WATER ST
0150/3396 (T832)

030325 FT 1 0 00014 0 02 0366+87
5 0150/0000 LENGTH(AH 3981 BK 2742)

0140/0585 BALL PARK ST
(T489)

027583 FT 1 0 00014 0 02 0339+44

VILLAGE: CAMPTOWN
5 0140/0000 LENGTH(AH 2742 BK 1237)

EXTRACT DATE: 12/28/2024 ROADWAY MANAGEMENT SYSTEM PAGE NUMBER: 131
PRINT DATE: 12/30/2024 SLD COUNTY/SR - ANNUAL PRINT COUNTY: BRADFORD

DIR: B TOTAL LEN: 12.610 MI. DIST: 03-9 SR: 706
LEFT MUN: WYALUSING T RIGHT MUN: WYALUSING T

STONEWALL RD
(T481)











0132/0186
026346 FT

025586 FT

023038 FT

021156 FT

019050 FT

==	0132/1002	WATER ST
	0132/0955	(T832)
		BMSSEN 08/0706/0132/0751
		0 0 00000 0 00 0000+00
		WYALUSING CK
	0132/0751	BMSBG 08/0706/0132/0751
	0132/0373	BMSSEN 08/0706/0132/0351
		0 0 00000 0 00 0000+00
		OVERFLOW OF WYALUSING C
	0132/0351	BMSBG 08/0706/0132/0351
		CROW HILL RD
==	0132/0318	(SR1008 SEG 0010/0000)
	026346 FT	0 0 00000 0 00 0000+00
	0132/0000	LENGTH(AH 1237 BK 0760)
	025586 FT	1 0 00014 0 02 0318+95
	0130/0000	LENGTH(AH 0760 BK 2548)
	023038 FT	1 0 00014 0 02 0293+00
		VILLAGE: CAMPTOWN
	0120/0000	LENGTH(AH 2548 BK 1882)
	0110/0592	MERRYALL CEMETERY RD
	021156 FT	(T521)
		1 0 00014 0 02 0273+83
		T.WYALUSING
		STRUCTURE LENGTH 14 FT
		BMSID 08/0706/0110/0000
	0110/0000	LENGTH(AH 1882 BK 2106)
==	0100/1322	TREE FARM RD
		(T831)
	019050 FT	1 0 00014 0 02 0252+66
	0100/0000	LENGTH(AH 2106 BK 3171)

EXTRACT DATE: 12/28/2024 ROADWAY MANAGEMENT SYSTEM PAGE NUMBER: 130
PRINT DATE: 12/30/2024 SLD COUNTY/SR - ANNUAL PRINT COUNTY: BRADFORD

DIR: B TOTAL LEN: 12.610 MI. DIST: 03-9 SR: 706
LEFT MUN: WYALUSING T RIGHT MUN: WYALUSING T

015879 FT

1 0 00014 0 01 0206+85 014610 FT
TWP 0465 RT (PRESTON/PRE
(T465) 0080/0000

011767 FT

BREWER HOLLOW RD
(T825)

008159 FT
0050/0374
007200 FT

PENNDOT STOCKPILE 03

015879 FT 1 0 00014 0 02 0220+79
TURKEY PATH RD
(SR1004 SEG 0010/0000)
5 0090/0000 LENGTH(AH 3171 BK 1269)
0080/0815 BMSBN 08/0706/0080/0593
1 0 00014 0 01 0212+69
TRIB WYALUSING CREEK
BMSBG 08/0706/0080/0593
0080/0593
014610 FT
5 0080/0000 LENGTH(AH 1269 BK 2843)

011767 FT 1 0 00014 0 01 0178+32
VILLAGE: MERRYALL
5 0070/0000 LENGTH(AH 2843 BK 3608)

008159 FT 1 0 00014 0 01 0142+11
5 0060/0000 LENGTH(AH 3608 BK 0959)
0050/0049 BMSBN 08/0706/0050/0000
007200 FT 1 0 00014 0 01 0132+48
STAFFORD CRK
BMSBG 08/0706/0050/0000
5 0050/0000 LENGTH(AH 0959 BK 1718)

EXTRACT DATE: 12/28/2024 ROADWAY MANAGEMENT SYSTEM PAGE NUMBER: 129
PRINT DATE: 12/30/2024 SLD COUNTY/SR - ANNUAL PRINT COUNTY: BRADFORD

DIR: B TOTAL LEN: 12.610 MI.
LEFT MUN: WYALUSING T

DIST: 03-9 SR: 706
RIGHT MUN: WYALUSING T

(GOVT) 0040/0980
PENNDOT STOCKPILE 03
(GOVT) 0040/0797
BROAD ACRES RD
(T492) 0040/0385

005482 FT

POI

0040/0980 (APRA) PENNDOT STOCKPIL

005482 FT 1 0 00014 0 01 0114+95

NC SR 0706 SH
COUNTY BRIDGE RD
(T461)

WYALUSING

WYALUSING B

5 0040/0000 LENGTH(AH 1718 BK 2325)

003157 FT

003157 FT 1 0 00014 0 01 0091+74

5 0030/0000 LENGTH(AH 2325 BK 2060)

PEARL ST
(BORO)
STOWELL ST
(BORO)

0020/0386

0020/0148
001097 FT

==

==

001097 FT 1 0 00014 0 01 0071+17

NC TAYLOR AV

MAIN ST

(SR1074 SEG 0010/1073)

5 0020/0000 LENGTH(AH 2060 BK 1097)

GAYLORD ST
(BORO)
MARSH ST
(BORO)
SENATE ST
(BORO)

0010/1074

0010/0713

==

==

000000 FT

0010/0470 SCHOOL LN

000000 FT 1 0 00014 0 01 0060+08

NC CHURCH ST

STATE ST

(SR0006 SEG 0970/0000)

INTER-BK CANAL ST

(BORO)

MFC BEGIN = C

5 0010/0000 LENGTH(AH 1097 BK 0000)

EXTRACT DATE: 12/28/2024 ROADWAY MANAGEMENT SYSTEM PAGE NUMBER: 128
PRINT DATE: 12/30/2024 SLD COUNTY/SR - ANNUAL PRINT COUNTY: BRADFORD
DIR: B TOTAL LEN: 2.448 MI. DIST: 03-9 SR: 549
LEFT MUN: WELLS T RIGHT MUN: WELLS T

SR 0328 SH
(SR0328 SEG 0040/0000) 012928 FT
0060/1025

011903 FT

010446 FT



==

012928 FT
INTER-AHD SR 0328 SH
0060/1025 (SR0328 SEG 0040/0000)

011903 FT 1 0 00308 0 00 0120+02
S 0060/0000 LENGTH(AH 1025 BK 1457)

010446 FT 1 0 00308 0 00 0104+54
FARM VIEW RD
(T762)
S 0050/0000 LENGTH(AH 1457 BK 2463)

EXTRACT DATE: 12/28/2024 ROADWAY MANAGEMENT SYSTEM PAGE NUMBER: 127
PRINT DATE: 12/30/2024 SLD COUNTY/SR - ANNUAL PRINT COUNTY: BRADFORD

DIR: B TOTAL LEN: 2.448 MI. DIST: 03-9 SR: 549
LEFT MUN: WELLS T RIGHT MUN: WELLS T

007983 FT

0040/0128 BMS EN 08/0549/0040/0000
007983 FT 1 0 00308 0 00 0079+92
SEELEY CREEK
BMSBG 08/0549/0040/0000
5 0040/0000 LENGTH(AH 2463 BK 3546)

0030/1249 CORYLAND RD
(SR4031 SEG 0210/2956)

004437 FT

0030/0311 BMS EN 08/0549/0030/0245
1 0 00308 0 00 0046+93
BECKWITH CREEK
0030/0245 BMSBG 08/0549/0030/0245
004437 FT 1 0 00308 0 00 0044+50
JUDSON HILL RD
5 0030/0000 (SR4039 SEG 0140/2708)
LENGTH(AH 3546 BK 1739)

0020/0922 MEADOW WY
(T766)

002698 FT

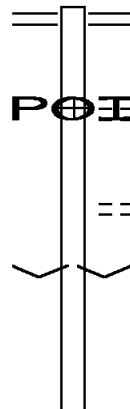
002698 FT 1 0 00308 0 00 0027+06
5 0020/0000 LENGTH(AH 1739 BK 2698)

000000 FT

000000 FT 1 0 00308 0 00 0000+00
NC SR 0549 SH
INTER-BK ROSEVILLE RD
(SR0549 SEG 0310/3266)
MFC BEGIN = D
BK-TIOGA (58)
5 0010/0000 LENGTH(AH 2698 BK 0000)

EXTRACT DATE: 12/28/2024 ROADWAY MANAGEMENT SYSTEM PAGE NUMBER: 126
PRINT DATE: 12/30/2024 SLD COUNTY/SR - ANNUAL PRINT COUNTY: BRADFORD
DIR: B TOTAL LEN: 10.635 MI. DIST: 03-9 SR: 514
LEFT MUN: FRANKLIN T RIGHT MUN: FRANKLIN T

056155 FT



054027 FT

056155 FT SR 0414 SH
0220/2128 (SR0414 SEG 0290/1948)
(APRA) PELTON TRUCKING
PRIVATE DR
0220/1466 (PRDR)
BONNEY RD
0220/0344 (T339)
054027 FT 1 0 00385 0 00 0540+22
VILLAGE: WEST FRANKLIN
5 0220/0000 LENGTH(AH 2128 BK 2364)

EXTRACT DATE: 12/28/2024 ROADWAY MANAGEMENT SYSTEM PAGE NUMBER: 125
PRINT DATE: 12/30/2024 SLD COUNTY/SR - ANNUAL PRINT COUNTY: BRADFORD

DIR: B TOTAL LEN: 10.635 MI. DIST: 03-9 SR: 514
LEFT MUN: FRANKLIN T RIGHT MUN: FRANKLIN T

051663 FT		051663 FT	1 0 00385 0 00 0516+54
			FRANKLIN
			GRANVILLE T
		5 0210/0000	LENGTH(AH 2364 BK 3311)
ALLEN MEADOW RD			
(SR3017 SEG 0010/0000)	0200/1641		
	RBR		
		0200/0961	BMS EN 08/0514/0200/0863
			1 0 00385 0 00 0492+03
			P3
	RBR		
		0200/0863	N BR. TOWANDA CREEK
			BMSBG 08/0514/0200/0863
048352 FT		0200/0015	BMS EN 08/0514/0200/0000
		048352 FT	1 0 00385 0 00 0483+25
			TRIB NO BR TOWANDA CRK
		5 0200/0000	BMSBG 08/0514/0200/0000
			LENGTH(AH 3311 BK 1966)
SAYLES RD			
(T351)	0190/1032		
		046386 FT	1 0 00385 0 00 0463+58
			TUBE RD
			(T361)
		5 0190/0000	LENGTH(AH 1966 BK 3344)
		0180/0477	BMS EN 08/0514/0180/0458
			1 0 00385 0 00 0434+72
			TRIB NO BR TOWANDA CRK
		0180/0458	BMSBG 08/0514/0180/0458
		043042 FT	
1 0 00385 0 00 0430+10 043042 FT		5 0180/0000	LENGTH(AH 3344 BK 3022)
EVANS RD			
(T334)	0180/0000		

EXTRACT DATE: 12/28/2024 ROADWAY MANAGEMENT SYSTEM PAGE NUMBER: 124
PRINT DATE: 12/30/2024 SLD COUNTY/SR - ANNUAL PRINT COUNTY: BRADFORD

DIR: B TOTAL LEN: 10.635 MI. DIST: 03-9 SR: 514
LEFT MUN: GRANVILLE T RIGHT MUN: GRANVILLE T

SWAIN RD
(T340)

040020 FT

0160/1434

037496 FT

034944 FT

032759 FT

== 0170/1265 CLARK RD
(T365)

040020 FT 1 0 00385 0 00 0399+59
S 0170/0000 LENGTH(AH 3022 BK 2524)

0160/1434 BOLT RD
(T364)
0160/1238 BMSSEN 08/0514/0160/1217
1 0 00385 0 00 0386+68
TRIB NO BR TOWANDA CREE
0160/1217 BMSBG 08/0514/0160/1217

037496 FT 1 0 00385 0 00 0374+49
S 0160/0000 LENGTH(AH 2524 BK 2552)

0150/1421 BMSSEN 08/0514/0150/1408
1 0 00385 0 00 0363+03
TRIB NO BR TOWANDA CRK
0150/1408 BMSBG 08/0514/0150/1408

0150/0673 BMSSEN 08/0514/0150/0652
1 0 00385 0 00 0355+47
TRIB NO BR TOWANDA CRK
0150/0652 BMSBG 08/0514/0150/0652

034944 FT 1 0 00385 0 00 0348+97
BAILEY CORNERS RD
(SR3019 SEG 0080/0000)
S 0150/0000 LENGTH(AH 2552 BK 2185)

032759 FT 1 0 00385 0 00 0327+06
VILLAGE: BAILEY CORNERS
S 0140/0000 LENGTH(AH 2185 BK 2520)

EXTRACT DATE: 12/28/2024 ROADWAY MANAGEMENT SYSTEM PAGE NUMBER: 123
PRINT DATE: 12/30/2024 SLD COUNTY/SR - ANNUAL PRINT COUNTY: BRADFORD

DIR: B TOTAL LEN: 10.635 MI. DIST: 03-9 SR: 514
LEFT MUN: GRANVILLE T RIGHT MUN: GRANVILLE T

COLE RD
(T347)

0130/0861

==

1 0 00385 0 00 0301+80 030239 FT
CALKINS RD
(T326)

0130/0000

==

==

0130/0044 BMS EN 08/0514/0130/0027
1 0 00385 0 00 0302+02

GULF CREEK

0130/0027 BMS BG 08/0514/0130/0027
030239 FT BEERS RD

(T344)

5 0130/0000 LENGTH(AH 2520 BK 2748)

027491 FT

027491 FT 1 0 00385 0 00 0274+46
5 0120/0000 LENGTH(AH 2748 BK 1761)

SHEDDEN HILL RD
(T331)

025730 FT

0110/0000

==

025730 FT 1 0 00385 0 00 0256+94

5 0110/0000 VILLAGE: GRANVILLE CENT
LENGTH(AH 1761 BK 2244)

TR. N. BR. TOWANDA CREEK

STRUCTURE LENGTH 10 FT

0100/2208 BMS ID 08/0514/0100/2208

SPENCER HILL RD
(T330)

0100/2111

==

023486 FT

023486 FT 1 0 00385 0 00 0234+53
5 0100/0000 LENGTH(AH 2244 BK 2640)

020846 FT

020846 FT 1 0 00385 0 00 0208+25

EXTRACT DATE: 12/28/2024 ROADWAY MANAGEMENT SYSTEM PAGE NUMBER: 122
PRINT DATE: 12/30/2024 SLD COUNTY/SR - ANNUAL PRINT COUNTY: BRADFORD

DIR: B TOTAL LEN: 10.635 MI. DIST: 03-9 SR: 514
LEFT MUN: GRANVILLE T RIGHT MUN: GRANVILLE T

1 0 00385 0 00 0183+00 018309 FT
SPENCER HILL RD
(T330) 0080/0000

1 0 00385 0 00 0162+82 016269 FT
ROCKWELL HILL RD
(T336) 0070/0000

013900 FT

1 0 00385 0 00 0115+06 011474 FT
VANHORN RD
(T831) 0050/0000

5 0090/0000 LENGTH(AH 2640 BK 2537)

018309 FT NEW RD
(T348)
5 0080/0000 LENGTH(AH 2537 BK 2040)

016269 FT
5 0070/0000 LENGTH(AH 2040 BK 2369)
0060/2347 BMSSEN 08/0514/0060/2260
1 0 00385 0 00 0139+13
NORTH BR TOWANDA CR
0060/2260 BMSBG 08/0514/0060/2260
DON PACKARD RD
0060/1847 (T329)

013900 FT 1 0 00385 0 00 0139+13
5 0060/0000 LENGTH(AH 2369 BK 2426)
0050/1740 BMSSEN 08/0514/0050/1699
1 0 00385 0 00 0131+66
NORTH BRANCH TOWANDA CR
0050/1699 BMSBG 08/0514/0050/1699

0050/1070 COOLBAUGH HILL RD
(T318)
0050/0216 COWLEY RD
011474 FT (SR3028 SEG 0070/3171)
5 0050/0000 LENGTH(AH 2426 BK 2570)

EXTRACT DATE: 12/28/2024 ROADWAY MANAGEMENT SYSTEM PAGE NUMBER: 121
PRINT DATE: 12/30/2024 SLD COUNTY/SR - ANNUAL PRINT COUNTY: BRADFORD

DIR: B TOTAL LEN: 10.635 MI. DIST: 03-9 SR: 514
LEFT MUN: GRANVILLE T RIGHT MUN: GRANVILLE T

1 0 00385 0 00 0089+00 008904 FT
MARTIN RD
(T359) 0040/0000

008904 FT

0040/0000 LENGTH(AH 2570 BK 3625)

005279 FT

0030/0251
005279 FT

MUD CREEK
STRUCTURE LENGTH 11 FT
BMSID 08/0514/0030/0251
1 0 00385 0 00 0052+75
GRANVILLE
TROY T

0030/0000 LENGTH(AH 3625 BK 2811)

002468 FT

002468 FT 1 0 00385 0 00 0024+66
0020/0000 LENGTH(AH 2811 BK 2468)

000000 FT

0010/0301
0010/0138
000000 FT

DRAINAGE
STRUCTURE LENGTH 18 FT
BMSID 08/0514/0010/0301
TENNESSEE GAS RD
(T302)

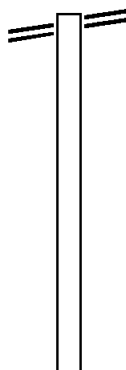
1 0 00385 0 00 0000+00
NC SR 514 SH

SR 0014 SH
(SR0014 SEG 0290/1899)
MFC BEGIN = D
0010/0000 LENGTH(AH 2468 BK 0000)

EXTRACT DATE: 12/28/2024 ROADWAY MANAGEMENT SYSTEM PAGE NUMBER: 120
PRINT DATE: 12/30/2024 SLD COUNTY/SR - ANNUAL PRINT COUNTY: BRADFORD
DIR: B TOTAL LEN: 17.056 MI. DIST: 03-9 SR: 467
LEFT MUN: STEVENS T RIGHT MUN: STEVENS T

SR 0706 SH 090054 FT
(SR0706 SEG 0230/0000) 0350/3151

086903 FT



090054 FT SR 0706 SH
0350/3151 (SR0706 SEG 0230/0000)

086903 FT 1 0 00343 0 00 0869+58
0350/0000 LENGTH(AH 3151 BK 3123)

EXTRACT DATE: 12/28/2024 ROADWAY MANAGEMENT SYSTEM PAGE NUMBER: 119
PRINT DATE: 12/30/2024 SLD COUNTY/SR - ANNUAL PRINT COUNTY: BRADFORD

DIR: B TOTAL LEN: 17.056 MI. DIST: 03-9 SR: 467
LEFT MUN: STEVENS T RIGHT MUN: STEVENS T

083780 FT

083780 FT 1 0 00343 0 00 0838+35
S 0340/0000 LENGTH(AH 3123 BK 2650)

081130 FT

081130 FT 1 0 00343 0 00 0812+20
BRADSHAW RD
(T641)
S 0330/0000 LENGTH(AH 2650 BK 2665)

078465 FT

078465 FT 1 0 00343 0 00 0785+22
S 0320/0000 LENGTH(AH 2665 BK 3027)

075438 FT

075438 FT 1 0 00343 0 00 0754+95
MCCAULEY HILL RD
(T816)
S 0310/0000 LENGTH(AH 3027 BK 2237)

HELLY HILL RD
(T778)

0300/1258

==

0300/0641 STEVENS
PIKE T

073201 FT

073201 FT 1 0 00343 0 00 0732+45

EXTRACT DATE: 12/28/2024 ROADWAY MANAGEMENT SYSTEM PAGE NUMBER: 118
PRINT DATE: 12/30/2024 SLD COUNTY/SR - ANNUAL PRINT COUNTY: BRADFORD

DIR: B TOTAL LEN: 17.056 MI. DIST: 03-9 SR: 467
LEFT MUN: STEVENS T RIGHT MUN: STEVENS T

EDSELL RD
(T801)

070028 FT

0280/1765

068150 FT

064856 FT

==

BABCOCK RD
(T727)
S 0300/0000 LENGTH(AH 2237 BK 3173)

0290/0013 BMS EN 08/0467/0290/0000
070028 FT 1 0 00343 0 00 0700+74
ROCKWELL CREEK
BMSBG 08/0467/0290/0000
S 0290/0000 LENGTH(AH 3173 BK 1878)

0280/1088 C C ALLIS RD
(SR1010 SEG 0150/1597)

068150 FT 1 0 00343 0 00 0682+36
POWELL RD
(T782)
S 0280/0000 LENGTH(AH 1878 BK 3294)

0270/0476 PEACH ST
(T803)

RBR

0270/0026 BMS EN 08/0467/0270/0000
064856 FT 1 0 00343 0 00 0649+15
P3
ROCKWELL CREEK
BMSBG 08/0467/0270/0000
S 0270/0000 LENGTH(AH 3294 BK 2348)

RBR

EXTRACT DATE: 12/28/2024 ROADWAY MANAGEMENT SYSTEM PAGE NUMBER: 117
PRINT DATE: 12/30/2024 SLD COUNTY/SR - ANNUAL PRINT COUNTY: BRADFORD

DIR: B TOTAL LEN: 17.056 MI. DIST: 03-9 SR: 467
LEFT MUN: PIKE T RIGHT MUN: PIKE T

1 0 00343 0 00 0626+72 062508 FT
DAVIS RD
(TBC) 0260/0000

1 0 00343 0 00 0605+87 060521 FT
SAW MILL RD
(BORO) 0250/0000

SECOND ST
(BORO) 0240/0740

1 0 00343 0 00 0587+80 058721 FT
ACADEMY ST
(BORO) 0240/0000

EAST ST
(SR1026 SEG 0010/0000) 0230/1898
CHURCH ST
(BORO) 0230/1723

055859 FT

LERAYSVILLE RD
(SR1049 SEG 0010/0000) 0220/1276

1 0 00343 0 00 0534+18 053358 FT
THE GOOSE RD
(T623) 0220/0000

NC SR 0467 SH
PIKE
0260/0415 LERAYSVILLE B
062508 FT

5 0260/0000 LENGTH(AH 2348 BK 1987)

0250/0525 GORHAM RD
060521 FT (TWP)

5 0250/0000 LENGTH(AH 1987 BK 1800)

058721 FT

5 0240/0000 LENGTH(AH 1800 BK 2862)
SCHOOL ST
(BORO) 0230/2522

0230/1898 CREAMERY ST
(BORO)

0230/0948 LITTLE ST
(BORO)

5 055859 FT 1 0 00343 0 00 0559+19
0230/0000 LENGTH(AH 2862 BK 2501)

0220/1635 LERAYSVILLE
PIKE T

NC MAIN ST

0220/0385 CHEESE HOUSE RD
053358 FT (T624)

5 0220/0000 LENGTH(AH 2501 BK 2444)

EXTRACT DATE: 12/28/2024 ROADWAY MANAGEMENT SYSTEM PAGE NUMBER: 116
PRINT DATE: 12/30/2024 SLD COUNTY/SR - ANNUAL PRINT COUNTY: BRADFORD

DIR: B TOTAL LEN: 17.056 MI. DIST: 03-9 SR: 467
LEFT MUN: PIKE T RIGHT MUN: PIKE T

1 0 00343 0 00 0510+00 050914 FT
ATWOOD DR
(T735) 0210/0000

050914 FT

5 0210/0000 LENGTH(AH 2444 BK 3018)

047896 FT

047896 FT 1 0 00343 0 00 0479+90
5 0200/0000 LENGTH(AH 3018 BK 3275)

AMISH DR
(T788)

0190/1291

==

044621 FT

044621 FT 1 0 00343 0 00 0447+00

TRIB JOHNSON CREEK
STRUCTURE LENGTH 14 FT
BMSID 08/0467/0190/0000
5 0190/0000 LENGTH(AH 3275 BK 2325)

1 0 00343 0 00 0423+75 042296 FT
RAES RD
(T766) 0180/0000

042296 FT

5 0180/0000 LENGTH(AH 2325 BK 2069)

0170/0823 PIKE
ORWELL T

EXTRACT DATE: 12/28/2024 ROADWAY MANAGEMENT SYSTEM PAGE NUMBER: 115
PRINT DATE: 12/30/2024 SLD COUNTY/SR - ANNUAL PRINT COUNTY: BRADFORD

DIR: B TOTAL LEN: 17.056 MI. DIST: 03-9 SR: 467
LEFT MUN: PIKE T RIGHT MUN: PIKE T

1 0 00343 0 00 0403+49 040227 FT
WILLIAMS RD
(T713) 0170/0000

040227 FT

5 0170/0000 LENGTH(AH 2069 BK 2372)

FOR SR 0467 AND 1051
(CONN) 0160/0242
1 0 00343 0 00 0380+00 037855 FT
GULF RD
(SR1051 SEG 0010/0000) 0160/0000

0160/0336 BMS EN 08/0467/0160/0320
1 0 00343 0 00 0382+69

JOHNSON CK

0160/0320 BMSBG 08/0467/0160/0320

037855 FT

5 0160/0000 LENGTH(AH 2372 BK 2541)

1 0 00343 0 00 0354+10 035314 FT
BONIN RD
(T711) 0150/0000

0150/0347 BMS EN 08/0467/0150/0334
1 0 00343 0 00 0357+44

T. JOHNSON'S

0150/0334 BMSBG 08/0467/0150/0334
035314 FT GORHAM RD

(T706)

5 0150/0000 LENGTH(AH 2541 BK 2921)

032393 FT

032393 FT 1 0 00343 0 00 0324+93
5 0140/0000 LENGTH(AH 2921 BK 2396)

1 0 00343 0 00 0301+00 029997 FT
WESTBROOK RD
(T610) 0130/0000

029997 FT BASS WOOD SWAIL RD
(T609)

5 0130/0000 LENGTH(AH 2396 BK 2461)
LC FOR BASSWOOD SWAIL R

EXTRACT DATE: 12/28/2024 ROADWAY MANAGEMENT SYSTEM PAGE NUMBER: 114
PRINT DATE: 12/30/2024 SLD COUNTY/SR - ANNUAL PRINT COUNTY: BRADFORD

DIR: B TOTAL LEN: 17.056 MI. DIST: 03-9 SR: 467
LEFT MUN: ORWELL T RIGHT MUN: ORWELL T

NEW RD
(T764)

027536 FT

0120/2376 (CONN)

027536 FT 1 0 00343 0 00 0276+42
S 0120/0000 LENGTH(AH 2461 BK 3215)

024321 FT

024321 FT 1 0 00343 0 00 0244+30
S 0110/0000 LENGTH(AH 3215 BK 2309)

0100/1409

022012 FT

0100/0074 BMS EN 08/0467/0100/0000
022012 FT 1 0 00343 0 00 0221+23
JOHNSON CREEK
S 0100/0000 BMSBG 08/0467/0100/0000
LENGTH(AH 2309 BK 2001)

020011 FT

020011 FT 1 0 00343 0 00 0201+34
S 0090/0000 LENGTH(AH 2001 BK 2117)

017894 FT

017894 FT 1 0 00343 0 00 0180+17
S 0082/0000 LENGTH(AH 2117 BK 0775)
(APRA) PENNDOT STOCKPIL
PENNDOT STOCKPILE 02
(GOVT)

POE

DIR: B TOTAL LEN: 17.056 MI.
LEFT MUN: ORWELL T

DIST: 03-9 SR: 467
RIGHT MUN: ORWELL T

0060/0423
0060/0125
013142 FT

0050 / 1483

0040/1433

0072/0494 (SR1010 SEG 0012/0000)
0072/0482 BMS EN 08/0467/0072/0417
0 0 00000 0 00 0000+00
JOHNSON'S CK
0072/0417 BMSBG 08/0467/0072/0417
017119 FT 0 0 00000 0 00 0000+00
0072/0000 LENGTH(AH 0775 BK 1591)

015528 FT 1 0 00343 0 00 0155+07
0070/0000 LENGTH(AH 1591 BK 2386)

0060/0053 BMS EN 08/0467/0060/0000
013142 FT 1 0 00343 0 00 0131+24
JEROME CREEK
0060/0000 BMSBG 08/0467/0060/0000
LENGTH(AH 2386 BK 1855)

011287 FT 1 0 00343 0 00 0112+80
VILLAGE: ALLIS HOLLOW
ORWELL
ROME T
0050/0000 LENGTH(AH 1855 BK 2615)

0040/1566 BMS EN 08/0467/0040/1542
1 0 00343 0 00 0101+89
TAYLERS CREEK
0040/1542 BMSBG 08/0467/0040/1542

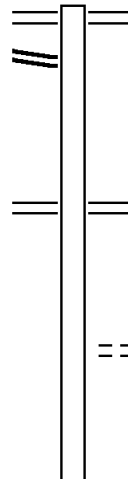
008672 FT 1 0 00343 0 00 0086+57

DIR: B TOTAL LEN: 17.056 MI. DIST: 03-9 SR: 467
LEFT MUN: ROME T RIGHT MUN: ROME T

EXTRACT DATE: 12/28/2024 ROADWAY MANAGEMENT SYSTEM PAGE NUMBER: 111
PRINT DATE: 12/30/2024 SLD COUNTY/SR - ANNUAL PRINT COUNTY: BRADFORD
DIR: B TOTAL LEN: 22.487 MI. DIST: 03-9 SR: 414
LEFT MUN: MONROE B RIGHT MUN: MONROE B

118729 FT
PENNSYLVANIA AV
(SR9402 SEG 0010/0276) 0480/2762

115869 FT



118729 FT JAMES MONROE AV
0480/2860 (SR0220 SEG 0290/2067)

0480/1052 BURLINGTON TP
(SR3009 SEG 0010/0751)

115869 FT 1 0 00299 0 02 1130+32
HINMAN ST
(BORO)
5 0480/0000 LENGTH(AH 2860 BK 2649)

HEMLOCK ST

EXTRACT DATE: 12/28/2024 ROADWAY MANAGEMENT SYSTEM PAGE NUMBER: 110
PRINT DATE: 12/30/2024 SLD COUNTY/SR - ANNUAL PRINT COUNTY: BRADFORD

DIR: B TOTAL LEN: 22.487 MI. DIST: 03-9 SR: 414
LEFT MUN: MONROE B RIGHT MUN: MONROE B

		==	0470/0969 (BORO)
		--	
	113220 FT		0470/0041 MONROE T 113220 FT 1 0 00299 0 02 1103+86 NC PENNSYLVANIA AV
		==	5 0470/0000 LENGTH(AH 2649 BK 1662)
		==	
	111558 FT		0460/0898 CANTON AV (T406)
		==	111558 FT 1 0 00299 0 02 1087+35 BIRDSALL RD (T411)
		==	5 0460/0000 LENGTH(AH 1662 BK 2266)
	109292 FT		109292 FT 1 0 00299 0 02 1064+63 5 0450/0000 LENGTH(AH 2266 BK 2010)
SHARCANA RD (T398)	0440/1039	==	
		><	
1 0 00299 0 02 1037+50 107282 FT DUNN HILL RD (T375)	0440/0000	==	0440/0177 FRENCH CREEK 107282 FT STRUCTURE LENGTH 16 FT BMSID 08/0414/0440/0177
		==	5 0440/0000 LENGTH(AH 2010 BK 2823)
		==	
	104459 FT		0430/0972 CHURCH ST (T407)
		==	104459 FT 1 0 00299 0 02 1015+00 BROCKTOWN RD (T893)
		==	5 0430/0000 LENGTH(AH 2823 BK 3883)

EXTRACT DATE: 12/28/2024 ROADWAY MANAGEMENT SYSTEM PAGE NUMBER: 109
PRINT DATE: 12/30/2024 SLD COUNTY/SR - ANNUAL PRINT COUNTY: BRADFORD

DIR: B TOTAL LEN: 22.487 MI. DIST: 03-9 SR: 414
LEFT MUN: MONROE T RIGHT MUN: MONROE T

100576 FT

100576 FT 1 0 00299 0 02 0977+61
VILLAGE: POWELL
[S] 0420/0000 LENGTH(AH 3883 BK 3224)
MONROE
0410/3154 FRANKLIN T

097352 FT

097352 FT 1 0 00299 0 02 0944+90
[S] 0410/0000 LENGTH(AH 3224 BK 2542)

1 0 00299 0 02 0919+90 094810 FT
BANKS RD
(T370) 0400/0000

==

094810 FT
[S] 0400/0000 LENGTH(AH 2542 BK 0847)

1 0 00299 0 02 0910+15 093963 FT
CREAMERY RD
(T376) 0390/0000

==

093963 FT
[S] 0390/0000 LENGTH(AH 0847 BK 3420)

GRANGE RD
(SR3013 SEG 0010/0000) 0380/0989
COOK RD
(T378) 0380/0865

==

==

DIR: B TOTAL LEN: 22.487 MI.
LEFT MUN: FRANKLIN T

DIST: 03-9 SR: 414
RIGHT MUN: FRANKLIN T

C R A Y T O N R D
(T 3 7 3)

090543 FT

083353 FT

LC FOR DODGE RD
(CONN)

0350/0112

0380/0698 SOUTHSIDE RD
(SR3008 SEG 0350/1951)

0380/0028 BMS EN 08/0414/0380/0000
090543 FT 1 0 00299 0 01 0878+63

0380/0000

087226 FT

S 0370/0000 LENGTH(AH 3317 BK 3873)

0360/3156 BMS EN 08/0414/0360/3112
1 0 00299 0 01 0834+25

0360/3112 BMSBG 08/0414/0360/3112

083353 FT 1 0 00299 0 01 0803+09
VILLAGE: FRANKLINDALE

SMITHS RD
(T358)
0360/0000 LENGTH (AH 3873 BK 2135)

EXTRACT DATE: 12/28/2024 ROADWAY MANAGEMENT SYSTEM PAGE NUMBER: 107
PRINT DATE: 12/30/2024 SLD COUNTY/SR - ANNUAL PRINT COUNTY: BRADFORD

DIR: B TOTAL LEN: 22.487 MI. DIST: 03-9 SR: 414
LEFT MUN: FRANKLIN T RIGHT MUN: FRANKLIN T

1 0 00299 0 01 0781+76 081218 FT
DODGE RD
(T379) 0350/0000

081218 FT

0350/0000 LENGTH(AH 2135 BK 2723)

078495 FT

078495 FT 1 0 00299 0 01 0754+57
0340/0000 LENGTH(AH 2723 BK 1406)

1 0 00299 0 01 0741+05 077089 FT
MORSE RD
(T349) 0330/0000

077089 FT

0330/0000 LENGTH(AH 1406 BK 1176)

075913 FT

075913 FT 1 0 00299 0 01 0729+82

CONS RD
(T348)

0320/0000 LENGTH(AH 1176 BK 2166)

073747 FT

073747 FT 1 0 00299 0 01 0707+15
0310/0000 LENGTH(AH 2166 BK 2885)

BARCLAY VIEW RD
(T354)

0300/0307
070862 FT

0300/0137 BMS EN 08/0414/0300/0000
070862 FT 1 0 00299 0 01 0678+36

NORTH BR TOWANDA CR

BMSBG 08/0414/0300/0000
0300/0000 LENGTH(AH 2885 BK 3350)

EXTRACT DATE: 12/28/2024 ROADWAY MANAGEMENT SYSTEM PAGE NUMBER: 106
PRINT DATE: 12/30/2024 SLD COUNTY/SR - ANNUAL PRINT COUNTY: BRADFORD

DIR: B TOTAL LEN: 22.487 MI. DIST: 03-9 SR: 414
LEFT MUN: FRANKLIN T RIGHT MUN: FRANKLIN T

SR 0514 SH
(SR0514 SEG 0220/2128) 0290/1948

CROSS RD
(T352) 0290/0861
067512 FT

065044 FT

063572 FT

1 0 00299 0 01 0571+64 060184 FT
ROCKWELL RD
(T330) 0260/0000

067512 FT 1 0 00299 0 01 0644+35
VILLAGE: WEST FRANKLIN
ALLENS CROSSING RD
(SR3001 SEG 0010/1505)
LENGTH(AH 3350 BK 2468)
FOR SR 0414 AND 3001
(CONN)

065044 FT 1 0 00299 0 01 0620+44
FRANKLIN
LEROY T
LENGTH(AH 2468 BK 1472)

0270/0018 BMS EN 08/0414/0270/0000
063572 FT 1 0 00299 0 01 0605+50
T. TOWANDA CR
BMSBG 08/0414/0270/0000
LENGTH(AH 1472 BK 3388)

060184 FT
0260/0000 LENGTH(AH 3388 BK 1911)
CURTIS WRIGHT RD
(T330)
0250/1440

EXTRACT DATE: 12/28/2024 ROADWAY MANAGEMENT SYSTEM PAGE NUMBER: 105
PRINT DATE: 12/30/2024 SLD COUNTY/SR - ANNUAL PRINT COUNTY: BRADFORD

DIR: B TOTAL LEN: 22.487 MI. DIST: 03-9 SR: 414
LEFT MUN: LEROY T RIGHT MUN: LEROY T

WOODRUFF RD
(T328)

058273 FT

0250/0012 BMS EN 08/0414/0250/0000
058273 FT 1 0 00299 0 01 0552+75
TRIBUTARY TO TOWANDA CR
BMSBG 08/0414/0250/0000
5 0250/0000 LENGTH(AH 1911 BK 2344)

055929 FT

055929 FT 1 0 00299 0 01 0529+28
5 0240/0000 LENGTH(AH 2344 BK 2833)

0230/1058

0230/1034 BMS EN 08/0414/0230/1008
1 0 00299 0 01 0511+00
T. TOWANDA CREEK
0230/1008 BMSBG 08/0414/0230/1008
CROFUT RD
0230/0858 (T328)

053096 FT

053096 FT 1 0 00299 0 01 0500+97
VILLAGE: WOODRUFF COR
5 0230/0000 LENGTH(AH 2833 BK 2764)

050332 FT

0220/0015 BMS EN 08/0414/0220/0000
050332 FT 1 0 00299 0 01 0473+45
TR. TOWANDA CREEK
BMSBG 08/0414/0220/0000
5 0220/0000 LENGTH(AH 2764 BK 2323)

048009 FT

048009 FT 1 0 00299 0 01 0450+24
5 0210/0000 LENGTH(AH 2323 BK 2356)

EXTRACT DATE: 12/28/2024 ROADWAY MANAGEMENT SYSTEM PAGE NUMBER: 104
PRINT DATE: 12/30/2024 SLD COUNTY/SR - ANNUAL PRINT COUNTY: BRADFORD

DIR: B TOTAL LEN: 22.487 MI. DIST: 03-9 SR: 414
LEFT MUN: LEROY T RIGHT MUN: LEROY T

BAILEY CORNERS RD
(SR3019 SEG 0010/0000) 0200/1650

0200/1550 BMSSEN 08/0414/0200/1538
1 0 00299 0 01 0442+16
T.TOWANDA CK
0200/1538 BMSBG 08/0414/0200/1538

LILLEY HILL RD
(T326) 0200/0263
045653 FT

0200/0030 BMSSEN 08/0414/0200/0000
045653 FT 1 0 00299 0 01 0427+09
GULF BROOK
BMSBG 08/0414/0200/0000
0200/0000 LENGTH(AH 2356 BK 1806)
MILL ST
0190/1763 (SR3010 SEG 0010/0000)

043847 FT

043847 FT 1 0 00299 0 00 0406+82
0190/0000 LENGTH(AH 1806 BK 2512)

CIDER MILL RD
(T324) 041335 FT
0180/0000

041335 FT 1 0 00299 0 00 0381+64
VILLAGE: LEROY
0180/0000 LENGTH(AH 2512 BK 1607)
0170/1366 BMSSEN 08/0414/0170/1351
1 0 00299 0 00 0379+35
TR.TOWANDA C
0170/1351 BMSBG 08/0414/0170/1351

0170/0060 BMSSEN 08/0414/0170/0047
1 0 00299 0 00 0366+24
T.TOWANDA CK
0170/0047 BMSBG 08/0414/0170/0047
039728 FT

1 0 00299 0 00 0365+77 039728 FT
WINDFALL RD
(SR3021 SEG 0010/0000) 0170/0000

0170/0000 LENGTH(AH 1607 BK 2616)

EXTRACT DATE: 12/28/2024 ROADWAY MANAGEMENT SYSTEM PAGE NUMBER: 103
PRINT DATE: 12/30/2024 SLD COUNTY/SR - ANNUAL PRINT COUNTY: BRADFORD

DIR: B TOTAL LEN: 22.487 MI. DIST: 03-9 SR: 414
LEFT MUN: LEROY T RIGHT MUN: LEROY T

037112 FT

0160/0305 BMS EN 08/0414/0160/0284
1 0 00299 0 00 0342+35
TRIB. TOWANDA
0160/0284 BMSBG 08/0414/0160/0284
037112 FT 1 0 00299 0 00 0339+20
5 0160/0000 LENGTH(AH 2616 BK 2421)

034691 FT

W LEROY CROSSROADS RD
(T320)
0150/1139 BMS EN 08/0414/0150/0899
0150/0922 1 0 00299 0 00 0324+37
WALLACE BRK.
0150/0899 BMSBG 08/0414/0150/0899
034691 FT 1 0 00299 0 00 0315+38
5 0150/0000 LENGTH(AH 2421 BK 2369)

032322 FT

032322 FT 1 0 00299 0 00 0291+68
VILLAGE: WEST LEROY
5 0140/0000 LENGTH(AH 2369 BK 2003)

030319 FT

030319 FT 1 0 00299 0 00 0271+64
VANFLEET RD
(T363)
5 0130/0000 LENGTH(AH 2003 BK 2367)

TRIB TO TOWANDA CREEK
STRUCTURE LENGTH 83 FT
0120/0208 BMSID 08/0414/0120/0208

EXTRACT DATE: 12/28/2024 ROADWAY MANAGEMENT SYSTEM PAGE NUMBER: 102
PRINT DATE: 12/30/2024 SLD COUNTY/SR - ANNUAL PRINT COUNTY: BRADFORD

DIR: B TOTAL LEN: 22.487 MI. DIST: 03-9 SR: 414
LEFT MUN: LEROY T RIGHT MUN: LEROY T

1 0 00299 0 00 0248+14 027952 FT JENNINGS RD (T318)	0120/0000	==	==	027952 FT VANFLEET RD (T318) [S] 0120/0000 LENGTH(AH 2367 BK 2161)
			==	0110/0758 VANFLEET RD (T329) 025791 FT 1 0 00299 0 00 0226+60 [S] 0110/0000 LENGTH(AH 2161 BK 2665)
E CANTON RD (SR3023 SEG 0010/0000)	0100/0204 023126 FT	==		023126 FT 1 0 00299 0 00 0200+03 LEROY CANTON T [S] 0100/0000 LENGTH(AH 2665 BK 2143)
	020983 FT			020983 FT 1 0 00299 0 00 0178+61 CANTON CROSS RD (SR3005 SEG 0010/3218) [S] 0090/0000 LENGTH(AH 2143 BK 2743)
GLORY BARN RD (T322)	0080/1414	==		018240 FT 1 0 00299 0 00 0150+20 [S] 0080/0000 LENGTH(AH 2743 BK 1959)
	016281 FT			016281 FT 1 0 00299 0 00 0131+62

EXTRACT DATE: 12/28/2024 ROADWAY MANAGEMENT SYSTEM PAGE NUMBER: 101
PRINT DATE: 12/30/2024 SLD COUNTY/SR - ANNUAL PRINT COUNTY: BRADFORD

DIR: B TOTAL LEN: 22.487 MI. DIST: 03-9 SR: 414
LEFT MUN: CANTON T RIGHT MUN: CANTON T

1 0 00299 0 00 0104+45 013562 FT
MC FADDEN RD
(T823) 0060/0000

010646 FT

008948 FT

006473 FT

0070/0000 LENGTH(AH 1959 BK 2719)

0060/0403 BMS EN 08/0414/0060/0348
1 0 00299 0 00 0107+99
ALBA CREEK
0060/0348 BMSBG 08/0414/0060/0348
013562 FT

0060/0000 LENGTH(AH 2719 BK 2916)

010646 FT 1 0 00299 0 00 0075+48
PRATTS MILL RD
(T310)
0050/0000 LENGTH(AH 2916 BK 1698)

0040/0044 BMS EN 08/0414/0040/0000
008948 FT 1 0 00299 0 00 0058+37
MILL CREEK
BMSBG 08/0414/0040/0000
0040/0000 LENGTH(AH 1698 BK 2475)

006473 FT 1 0 00299 0 00 0033+97
NC SR 0414 SH
CANTON
CANTON B
0030/0000 LENGTH(AH 2475 BK 3380)
LITTLE ST
(BORO)
BRANN ST
0020/3060

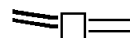
EXTRACT DATE: 12/28/2024 ROADWAY MANAGEMENT SYSTEM PAGE NUMBER: 100
PRINT DATE: 12/30/2024 SLD COUNTY/SR - ANNUAL PRINT COUNTY: BRADFORD

DIR: B TOTAL LEN: 22.487 MI. DIST: 03-9 SR: 414
LEFT MUN: CANTON B RIGHT MUN: CANTON B

ELM ST (BORO)	0020/2548	==	0020/2696 (BORO)
CHESTNUT ST (BORO)	0020/2268	==	0020/2334 FASSETT ST (BORO)
MOSSER AV (BORO)	0020/2257	==	
		==	0020/1942 MONTAGUE ST (BORO)
MINNEQUA AV (BORO)	0020/0800	==	0020/1219 WASHINGTON ST (BORO)
CENTER ST (SR3027 SEG 0010/0000)	0020/0340	==	0020/0800 MINNEQUA AV (SR0154 SEG 0150/1257)
		==	0020/0340 CENTER ST (BORO)
			NC MAIN ST
1 0 00299 0 00 0000+00 003093 FT			INTER-BK SULLIVAN ST 003093 FT (SR0014 SEG 0120/0000)
TROY ST			MFC BEGIN = C
(SR0014 SEG 0120/0000)	0020/0000		5 0020/0000 LTH AH 003380 BK 008009
	003093 FT		003093 FT
			7014/0000 LTH AH 008009 BK 003093
			INTER-AHD SR 0014 SH
			(SR0014 SEG 0080/0000)
			SR 0014 SH
			(SR0014 SEG 0080/0000)
AGWAY RD (T320)	0010/2663	==	0010/3093 CANTON T
MAE CASE RD (T313)	0010/2101	==	
			0010/1642 BMS EN 08/0414/0010/1613
			1 0 00020 7 00 0015+71
			TR. TO TOWANDA CREEK
			0010/1613 BMSBG 08/0414/0010/1613
			000000 FT 1 0 00020 7 00 0000+00
			NC SR 0414 SH
			INTER-BK SR 0414 SH
			(SR0414 SEG 0730/1449)
			MFC BEGIN = D
			BK-TIOGA (58)
			5 0010/0000 LENGTH(AH 3093 BK 0000)

EXTRACT DATE: 12/28/2024 ROADWAY MANAGEMENT SYSTEM PAGE NUMBER: 99
PRINT DATE: 12/30/2024 SLD COUNTY/SR - ANNUAL PRINT COUNTY: BRADFORD
DIR: B TOTAL LEN: 4.013 MI. DIST: 03-9 SR: 409
LEFT MUN: WYALUSING T RIGHT MUN: WYALUSING T

SR 0706 SH 021186 FT
(SR0706 SEG 0140/0000) 0080/1487



021186 FT SR 0706 SH
0080/1487 (SR0706 SEG 0140/0000)

EXTRACT DATE: 12/28/2024 ROADWAY MANAGEMENT SYSTEM PAGE NUMBER: 98
PRINT DATE: 12/30/2024 SLD COUNTY/SR - ANNUAL PRINT COUNTY: BRADFORD

DIR: B TOTAL LEN: 4.013 MI. DIST: 03-9 SR: 409
LEFT MUN: WYALUSING T RIGHT MUN: WYALUSING T

HERRICKVILLE RD
(SR1017 SEG 0010/0000) 0080/1463

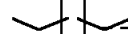
BRINKS BILLINGS CREEK R
(T484) 0080/0686

019699 FT

017489 FT

014410 FT

2 0 08030 0 01 0092+73 010932 FT



0080/1463
0080/1018

0080/1004

0080/0634

019699 FT

5 0080/0000

017489 FT
5 0070/0000

0060/0155
014410 FT
5 0060/0000

CAMP CREEK
STRUCTURE LENGTH 17 FT
BMSID 08/0409/0080/1463
BMSSEN 08/0409/0080/1004
0 0 00000 0 00 0000+00
T.WYALUSING
BMSBG 08/0409/0080/1004

BILLING CREEK
STRUCTURE LENGTH 22 FT
BMSID 08/0409/0080/0634
2 0 08025 0 00 0213+93
VILLAGE: CAMPTOWN
BREWER HOLLOW RD
(T825)
LENGTH(AH 1487 BK 2210)

017489 FT 2 0 08030 0 01 0171+48
5 0070/0000 LENGTH(AH 2210 BK 3079)

(APRA) PRESTON'S QUARRY
PRIVATE DR
(PRDR)
2 0 08030 0 01 0134+52
5 0060/0000 LENGTH(AH 3079 BK 3478)

010932 FT

EXTRACT DATE: 12/28/2024 ROADWAY MANAGEMENT SYSTEM PAGE NUMBER: 97
PRINT DATE: 12/30/2024 SLD COUNTY/SR - ANNUAL PRINT COUNTY: BRADFORD

DIR: B TOTAL LEN: 4.013 MI. DIST: 03-9 SR: 409
LEFT MUN: WYALUSING T RIGHT MUN: WYALUSING T

COMISKEY RD (T488)	0050/0000	==	0050/0000 LENGTH(AH 3478 BK 2558)
COMISKEY RD (T488)	0040/1874	==	
	008374 FT		008374 FT 2 0 08030 0 01 0071+19 0040/0000 LENGTH(AH 2558 BK 2296)
2 0 08030 0 01 0051+74 006078 FT MAPLE HILL RD (T479)	0030/0000	==	0030/0050 BEACON HILL RD 006078 FT (T487) 0030/0000 LENGTH(AH 2296 BK 3111)
	002967 FT		002967 FT 2 0 08030 0 01 0020+33 0020/0000 LENGTH(AH 3111 BK 2967)
WEST OLD STATE RD (T528)	0010/0891	==	0010/1010 OLD STATE RD (T520)
	000000 FT		000000 FT 2 0 08030 0 00 0000+00 NC SR 0409 SH GRAND ARMY OF REPUBLIC (SR0006 SEG 0850/1034) MFC BEGIN = D
			0010/0000 LENGTH(AH 2967 BK 0000)

EXTRACT DATE: 12/28/2024 ROADWAY MANAGEMENT SYSTEM PAGE NUMBER: 96
PRINT DATE: 12/30/2024 SLD COUNTY/SR - ANNUAL PRINT COUNTY: BRADFORD
DIR: B TOTAL LEN: 4.711 MI. DIST: 03-9 SR: 367
LEFT MUN: TUSCARORA T RIGHT MUN: TUSCARORA T

COUNTY LINE RD (T330)	024875 FT 0100/1085	==	024875 FT INTER-AHD SR 0367 SH 0100/1085 (SR0367 SEG 0010/0000)	AH-SUSQUEHANNA (57)
	023790 FT	==	023790 FT 1 0 00559 0 00 0238+30 COBURN HILL RD (T506)	
			0100/0000	LENGTH(AH 1085 BK 2745)
			0090/0565	BMS EN 08/0367/0090/0493 1 0 00559 0 00 0215+69 TUSCARORA CK
BOARD RD (T506)	0090/0478 021045 FT	==	0090/0493	BMS BG 08/0367/0090/0493
			021045 FT 1 0 00559 0 00 0210+50 0090/0000	LENGTH(AH 2745 BK 1141) T. TUSCARORA
			0080/0846	STRUCTURE LENGTH 17 FT BMS ID 08/0367/0080/0846
CLAPPER HILL RD (SR1001 SEG 0010/0000)	0080/0757	==	0080/0706	DUG ROAD CREEK STRUCTURE LENGTH 9 FT BMS ID 08/0367/0080/0706
1 0 00559 0 00 0199+20 019904 FT STEAM MILL HOLLOW RD			019904 FT	

EXTRACT DATE: 12/28/2024 ROADWAY MANAGEMENT SYSTEM PAGE NUMBER: 95
PRINT DATE: 12/30/2024 SLD COUNTY/SR - ANNUAL PRINT COUNTY: BRADFORD

DIR: B TOTAL LEN: 4.711 MI.
LEFT MUN: TUSCARORA T

DIST: 03-9 SR: 367
RIGHT MUN: TUSCARORA T

(SR1003 SEG 0010/0000) 0080/0000



0080/0000 LENGTH(AH 1141 BK 2466)
0070/2351 BMSSEN 08/0367/0070/2331
1 0 00559 0 00 0197+90

0070/2331 STEAM MILL CREEK
0070/1955 BMSBG 08/0367/0070/2331
BMSSEN 08/0367/0070/1936
1 0 00559 0 00 0194+00

UNDERHILL RD
(SR1002 SEG 0070/0958) 0070/1673



0070/1936 T.TUSCARORA
BMSBG 08/0367/0070/1936

0070/1181 BMSSEN 08/0367/0070/1130
1 0 00559 0 00 0185+81

0070/1130 TUSCARORA CK
BMSBG 08/0367/0070/1130

017438 FT



017438 FT 1 0 00559 0 00 0174+47
VILLAGE: SILVARA
0070/0000 LENGTH(AH 2466 BK 2420)

015018 FT

015018 FT 1 0 00559 0 00 0150+22
0060/0000 LENGTH(AH 2420 BK 3172)

011846 FT

011846 FT 1 0 00559 0 00 0118+43
0050/0000 LENGTH(AH 3172 BK 2843)

009003 FT

009003 FT 1 0 00559 0 00 0089+94
0040/0000 LENGTH(AH 2843 BK 3271)

EXTRACT DATE: 12/28/2024 ROADWAY MANAGEMENT SYSTEM PAGE NUMBER: 94
PRINT DATE: 12/30/2024 SLD COUNTY/SR - ANNUAL PRINT COUNTY: BRADFORD

DIR: B TOTAL LEN: 4.711 MI. DIST: 03-9 SR: 367
LEFT MUN: TUSCARORA T RIGHT MUN: TUSCARORA T

005732 FT

005732 FT 1 0 00559 0 00 0057+16
PEET HILL RD
(T502)
5 0030/0000 LENGTH(AH 3271 BK 3474)
0020/3471 BMSBN 08/0367/0020/3403
1 0 00559 0 00 0056+55
TUSCARORA CK
0020/3403 BMSBG 08/0367/0020/3403

002258 FT

002258 FT 1 0 00559 0 00 0022+51
5 0020/0000 LENGTH(AH 3474 BK 2258)

RBR

0010/1831 BMSBN 08/0367/0010/1794
1 0 00559 0 00 0017+95

RBR

P3
0010/1794 FARGO CREEK
BMSBG 08/0367/0010/1794

FARGO CREEK RD
(T485)

0010/1192

000000 FT

0010/0844 MARBAKER RD
(SR1014 SEG 0010/0000)
000000 FT 1 0 00559 0 00 0000+00
NC CREEK RD
INTER-BK SR 0367 SH
(SR0367 SEG 0020/2087)
MFC BEGIN = D
BK-WYOMING (65)
5 0010/0000 LENGTH(AH 2258 BK 0000)

EXTRACT DATE: 12/28/2024 ROADWAY MANAGEMENT SYSTEM PAGE NUMBER: 93
PRINT DATE: 12/30/2024 SLD COUNTY/SR - ANNUAL PRINT COUNTY: BRADFORD
DIR: B TOTAL LEN: 1.566 MI. DIST: 03-9 SR: 328
LEFT MUN: WELLS T RIGHT MUN: WELLS T

008267 FT

008267 FT
INTER-AHD NEW YORK STATE LINE

EXTRACT DATE: 12/28/2024 ROADWAY MANAGEMENT SYSTEM PAGE NUMBER: 92
PRINT DATE: 12/30/2024 SLD COUNTY/SR - ANNUAL PRINT COUNTY: BRADFORD

DIR: B TOTAL LEN: 1.566 MI. DIST: 03-9 SR: 328
LEFT MUN: WELLS T RIGHT MUN: WELLS T

FOR SR 0328W TO 0328W
(CONN)

0040/0211
006149 FT

FOR SR 0328W TO 0328W
(CONN)

0030/1995

WHISPERING PINES DR
(PRDR)
TALL PINES DR
(PRDR)

0030/1190
0030/1135

003946 FT

1 0 00567 0 00 0017+78 001821 FT
CURREN LN
(T761)

0020/0000

000000 FT

0040/2118 (STBD)

0040/1390 BMS EN 08/0328/0040/1258
1 0 00308 0 00 0142+06
SEELEY CREEK
0040/1258 BMSBG 08/0328/0040/1258

006149 FT 1 0 00308 0 00 0130+62
SR 549 SH
(SR0549 SEG 0060/1025)
0040/0000 LENGTH(AH 2118 BK 2203)

0030/1661 BMS EN 08/0328/0030/1542
1 0 00567 0 00 0054+46
HAMMOND CREEK
0030/1542 BMSBG 08/0328/0030/1542
0030/1190 (APRA) WHISPERING PINES

003946 FT 1 0 00567 0 00 0039+73
0030/0000 LENGTH(AH 2203 BK 2125)

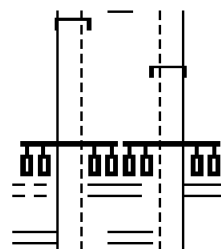
001821 FT
0020/0000 LENGTH(AH 2125 BK 1821)

000000 FT 1 0 00567 0 00 0000+00
VILLAGE: MILLERTON
NC SR 0328 SH
INTER-BK MAIN ST
(SR0328 SEG 0240/3245)
MFC BEGIN = C
BK-TIOGA (58)
0010/0000 LENGTH(AH 1821 BK 0000)

EXTRACT DATE: 12/28/2024 ROADWAY MANAGEMENT SYSTEM PAGE NUMBER: 91
 PRINT DATE: 12/30/2024 SLD COUNTY/SR - ANNUAL PRINT COUNTY: BRADFORD
 DIR: B TOTAL LEN: 35.216 MI. DIST: 03-9 SR: 220
 LEFT MUN: SOUTH WAVERLY B RIGHT MUN: SOUTH WAVERLY B

NEW YORK STATE LINE 185889 FT
 (STBD) 0811/1082
 RIVER RD
 (BORO)
 YANUZZI DR
 (SR1072 SEG 0010/0000)
 FROM NY 17 WB RD
 (TBC)

0811/1027



185938 FT
 INTER-AHD
 0810/1076
 0810/1024

NEW YORK STATE LINE
 (STBD)
 RIVER RD
 (BORO)
 YANUZZI DR
 (SR1072 SEG 0010/0000)
 FROM NY 17 WB RD
 (TBC)




EXTRACT DATE: 12/28/2024 ROADWAY MANAGEMENT SYSTEM PAGE NUMBER: 90
PRINT DATE: 12/30/2024 SLD COUNTY/SR - ANNUAL PRINT COUNTY: BRADFORD

DIR: B TOTAL LEN: 35.216 MI. DIST: 03-9 SR: 220
LEFT MUN: SOUTH WAVERLY B RIGHT MUN: SOUTH WAVERLY B



TO NY 17 EB RD
(TBC)


0811/0609


00 0000 00


1 0 01097 0 00 0248+97 184807 FT
LENGTH(AH 1082 BK 2935) 0811/0000 
RETAINING WALL END
BMSID 08/0220/0801/2513 0801/2635 
RETAINING WALL BEGIN
BMSID 08/0220/0801/2513 0801/2513 


TR. CHEMUNG RIVER
STRUCTURE LENGTH 24 FT
BMSID 08/0220/0800/1815 0801/1775 

RAMP G RD
(SR8009 SEG 0500/0000) 0801/0941 
SOUTH WAVERLY
ATHENS T 0801/0905 


1 0 01097 0 00 0219+65 181872 FT
SR 4022
OP ID 08/4022/0120/2668
LENGTH(AH 2935 BK 2964) 0801/0000 

RAMP E RD
(SR8009 SEG 0250/1136) 0791/1866 


1 0 01097 0 00 0190+12 178908 FT
LENGTH(AH 2964 BK 2067) 0791/0000 

1 0 01097 0 00 0169+53 176841 FT
LENGTH(AH 2067 BK 2029) 0785/0000 


0810/0601


184862 FT 1 0 01097 0 00 0248+99
 0810/0000 LENGTH(AH 1076 BK 2952)

TR. CHEMUNG RIVER
STRUCTURE LENGTH 24 FT
BMSID 08/0220/0800/1815 0800/1815 

RAMP H RD
(SR8009 SEG 0750/0930) 0800/0941 

SOUTH WAVERLY
ATHENS T 0800/0891 

181910 FT 1 0 01097 0 00 0219+60
SR 4022
OP ID 08/4022/0120/2668
LENGTH(AH 2952 BK 2960) 0800/0000 

RAMP F RD
(SR8009 SEG 0010/0000) 0790/1950 

178950 FT 1 0 01097 0 00 0189+91
 0790/0000 LENGTH(AH 2960 BK 2072)

176878 FT 1 0 01097 0 00 0169+23
 0784/0000 LENGTH(AH 2072 BK 1999)

EXTRACT DATE: 12/28/2024 ROADWAY MANAGEMENT SYSTEM PAGE NUMBER: 89
PRINT DATE: 12/30/2024 SLD COUNTY/SR - ANNUAL PRINT COUNTY: BRADFORD

DIR: B TOTAL LEN: 35.216 MI. DIST: 03-9 SR: 220
LEFT MUN: ATHENS T RIGHT MUN: ATHENS T

1 0 01097 0 00 0149+32 174812 FT
LENGTH(AH 2029 BK 3027) 0781/0000

RAMP C RD
(SR8007 SEG 0500/0000) 0771/1193

ATHENS
ATHENS B 0771/0427
BMSSEN 08/0220/0770/0000 0771/0106
1 0 01097 0 00 0119+17 171785 FT
SR 1064
BMSBG 08/0220/0770/0000
LENGTH(AH 3027 BK 1914) 0771/0000

RAMP A RD
(SR8007 SEG 0250/0748) 0761/1244

1 0 01097 0 00 0099+79 169871 FT
LENGTH(AH 1914 BK 3046) 0761/0000
BMSSEN 08/0220/0750/1837 0751/2611
ATHENS
ATHENS T 0751/2499

0 0 00000 0 00 0000+00
CHEMUNG RIVER
BMSBG 08/0220/0750/1837 0751/1894

1 0 01097 0 00 0069+33 166825 FT
LENGTH(AH 3046 BK 1980) 0751/0000

174879 FT 1 0 01097 0 00 0149+22
0780/0000 LENGTH(AH 1999 BK 3012)

0770/1130 RAMP D RD
(SR8007 SEG 0750/1057)

0770/0432 ATHENS
ATHENS B

0770/0106 BMSSEN 08/0220/0770/0000
171867 FT 1 0 01097 0 00 0119+07
SR 1064
BMSBG 08/0220/0770/0000
LENGTH(AH 3012 BK 1951)

0760/1025 RAMP B RD
(SR8007 SEG 0010/0000)

169916 FT 1 0 01097 0 00 0100+00
0760/0000 LENGTH(AH 1951 BK 3045)
0750/2554 BMSSEN 08/0220/0750/1837
ATHENS
ATHENS T 0750/2447

0 0 00000 0 00 0000+00
CHEMUNG RIVER
BMSBG 08/0220/0750/1837

166871 FT 1 0 01097 0 00 0069+92
0750/0000 LENGTH(AH 3045 BK 2006)

EXTRACT DATE: 12/28/2024 ROADWAY MANAGEMENT SYSTEM PAGE NUMBER: 88
PRINT DATE: 12/30/2024 SLD COUNTY/SR - ANNUAL PRINT COUNTY: BRADFORD

DIR: B TOTAL LEN: 35.216 MI. DIST: 03-9 SR: 220
LEFT MUN: ATHENS T RIGHT MUN: ATHENS T

1 0 01097 0 00 0049+68 164845 FT
LENGTH(AH 1980 BK 3427) 0741/0000

164865 FT 1 0 01097 0 00 0049+96
0740/0000 LENGTH(AH 2006 BK 3447)

1 0 01097 0 00 0015+67 161418 FT
LENGTH(AH 3427 BK 0655) 0735/0000

161418 FT 1 0 01097 0 00 0015+67
0734/0000 LENGTH(AH 3447 BK 0655)

1 0 01097 0 00 0009+12 160763 FT
LENGTH(AH 0655 BK 1260) 0733/0000
TO 0199/0004 SH
(CONN) 0731/1138

160763 FT 1 0 01097 0 00 0009+12
0732/0000 LENGTH(AH 0655 BK 1260)

SR 0199 SH
(SR0199 SEG 0004/0000) 0731/0908
FROM 0199/0004 SH
(CONN) 0731/0665

0730/1027 FROM 0199/0004 SH
(CONN)
0730/0908 SR 0199 SH
(SR0199 SEG 0004/0000)

1 0 00287 0 00 0616+80 159503 FT
MFC BEGIN = B
LENGTH(AH 1260 BK 1312) 0731/0000

0730/0498 SR 9104 SH
159503 FT (SR9104 SEG 0010/0000)
0730/0000 1 0 00287 0 00 0616+80
MFC BEGIN = B
LENGTH(AH 1260 BK 1312)

PRIVATE DR
(PRDR) 0720/0580

0720/0580 (APRA) FACTORY DIRECT H
0720/0550 (APRA) FACTORY DIRECT H
(PRDR) PRIVATE DR
OWASCO RD
(T338)

WOLCOTT HOLLOW RD
(SR4018 SEG 0220/1572) 0720/0312
158191 FT

0720/0312 BMS EN 08/0220/0720/0000
0720/0060 1 0 00287 0 00 0603+68
158191 FT MURRAY CREEK
0720/0000 BMSBG 08/0220/0720/0000
LENGTH(AH 1312 BK 2290)

EXTRACT DATE: 12/28/2024 ROADWAY MANAGEMENT SYSTEM PAGE NUMBER: 87
PRINT DATE: 12/30/2024 SLD COUNTY/SR - ANNUAL PRINT COUNTY: BRADFORD

DIR: B TOTAL LEN: 35.216 MI. DIST: 03-9 SR: 220
LEFT MUN: ATHENS T RIGHT MUN: ATHENS T

MACAFEE RD
(T332)

155901 FT

0700/2514

PRIVATE DR
(PRDR)
PRIVATE DR
(PRDR)

0700/1436

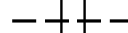
0700/1302

153355 FT

151677 FT

149870 FT

MILAN RD
(SR4014 SEG 0350/2420) 0680/0000
1 0 00287 0 00 0515+15 149351 FT
SINGLE ST
(T719) 0670/0000



0710/0063 BMS EN 08/0220/0710/0000
155901 FT 1 0 00287 0 00 0580+66
WOLCOTT CREEK
BMSBG 08/0220/0710/0000
5 0710/0000 LENGTH(AH 2290 BK 2546)

0700/1436 (APRA) GCBI QUARRY OPER

0700/1302 (APRA) GCBI QUARRY OPER

153355 FT 1 0 00287 0 00 0555+01
5 0700/0000 LENGTH(AH 2546 BK 1678)

(APRA) PENNDOT STOCKPIL
PENNDOT STOCKPILE 11
(GOVT)
0690/0049 1 0 00287 0 00 0538+23
5 0690/0000 LENGTH(AH 1678 BK 1807)

ATHENS
ULSTER T
0680/0947 BMS EN 08/0220/0680/0867
0680/0932 0 0 00000 0 00 0000+00
BUCKS CREEK
0680/0867 BMSBG 08/0220/0680/0867
149870 FT 1 0 00287 0 00 0520+35
(APRA) RSW EAST
TOWNSHIP RD
(TWP)

5 0680/0000 LENGTH(AH 1807 BK 0519)

5 0670/0000 LENGTH(AH 0519 BK 2507)

EXTRACT DATE: 12/28/2024 ROADWAY MANAGEMENT SYSTEM PAGE NUMBER: 86
PRINT DATE: 12/30/2024 SLD COUNTY/SR - ANNUAL PRINT COUNTY: BRADFORD

DIR: B TOTAL LEN: 35.216 MI. DIST: 03-9 SR: 220
LEFT MUN: ULSTER T RIGHT MUN: ULSTER T

146844 FT

146844 FT 1 0 00287 0 00 0490+06
VILLAGE: MILAN
5 0660/0000 LENGTH(AH 2507 BK 2501)

144343 FT

144343 FT 1 0 00287 0 00 0465+03
5 0650/0000 LENGTH(AH 2501 BK 3783)

1 0 00287 0 00 0427+17 140560 FT
NORTH MOUNTAIN RD
(T649) 0640/0000
139699 FT

==

140560 FT
5 0640/0000 LENGTH(AH 3783 BK 0861)
139699 FT 1 0 00287 0 00 0418+20
5 0630/0000 LENGTH(AH 0861 BK 2331)

137368 FT

137368 FT 1 0 00287 0 00 0395+27
5 0620/0000 LENGTH(AH 2331 BK 2511)

134857 FT

134857 FT 1 0 00287 0 00 0370+18
5 0610/0000 LENGTH(AH 2511 BK 2008)

EXTRACT DATE: 12/28/2024 ROADWAY MANAGEMENT SYSTEM PAGE NUMBER: 85
PRINT DATE: 12/30/2024 SLD COUNTY/SR - ANNUAL PRINT COUNTY: BRADFORD

DIR: B TOTAL LEN: 35.216 MI. DIST: 03-9 SR: 220
LEFT MUN: ULSTER T RIGHT MUN: ULSTER T

	132849 FT			132849 FT	1 0 00287 0 00 0350+12
				5 0600/0000	LENGTH(AH 2008 BK 1514)
	131335 FT			131335 FT	1 0 00287 0 00 0335+00
BLUE JAY LN				5 0590/0000	LENGTH(AH 1514 BK 3003)
(PRDR)	0580/2646	==			
	128332 FT			128332 FT	1 0 00287 0 00 0305+00
				NC SR 0220 SH	
				5 0580/0000	LENGTH(AH 3003 BK 0865)
1 0 00287 0 00 0296+36	127467 FT			127467 FT	
CASH CREEK ST				5 0570/0000	LENGTH(AH 0865 BK 1241)
(T714)	0570/0000	==			CASH CREEK
					STRUCTURE LENGTH 18 FT
				0560/1158	BMSID 08/0220/0560/1158
					BRIDGE ST
				0560/1120	(SR1022 SEG 0004/0000)
FARR ST					RESCUE ST
(T784)	0560/0902	==		0560/0725	(T785)
				0560/0340	BMSID 08/0220/0560/0321
					1 0 00287 0 00 0287+20
					TR. TO SUSQ. RIVER
1 0 00287 0 00 0284+06	126226 FT			0560/0321	BMSBG 08/0220/0560/0321
ULSTER RD				126226 FT	
(SR4004 SEG 0080/3186)	0560/0000	==		5 0560/0000	LENGTH(AH 1241 BK 2778)
TOTEM ST					
(T713)	0550/2002	==			

EXTRACT DATE: 12/28/2024 ROADWAY MANAGEMENT SYSTEM PAGE NUMBER: 84
PRINT DATE: 12/30/2024 SLD COUNTY/SR - ANNUAL PRINT COUNTY: BRADFORD

DIR: B TOTAL LEN: 35.216 MI. DIST: 03-9 SR: 220
LEFT MUN: ULSTER T RIGHT MUN: ULSTER T

PRIVATE DR
(PRDR)

0550/0548
123448 FT

POI

0550/0548 (APRA) BISHOP BROTHERS
123448 FT 1 0 00287 0 00 0256+09
VILLAGE: ULSTER

NC MAIN ST
S 0550/0000 LENGTH(AH 2778 BK 0935)

122513 FT

122513 FT 1 0 00287 0 00 0246+76
S 0540/0000 LENGTH(AH 0935 BK 2441)

1 0 00287 0 00 0222+39 120072 FT
COVERED BRIDGE RD
(T533) 0530/0000

==

120072 FT
S 0530/0000 LENGTH(AH 2441 BK 2224)

117848 FT

117848 FT 1 0 00287 0 00 0200+17
S 0520/0000 LENGTH(AH 2224 BK 2000)

115848 FT

115848 FT 1 0 00287 0 00 0180+17
S 0510/0000 LENGTH(AH 2000 BK 1505)

114343 FT

114343 FT 1 0 00287 0 00 0165+12
S 0500/0000 LENGTH(AH 1505 BK 2498)

111845 FT

111845 FT 1 0 00287 0 00 0140+14
S 0490/0000 LENGTH(AH 2498 BK 2303)

DIR: B MUN: ULSTER T TOTAL LEN: 35.216 MI. DIST: 03-9 SR: 220
LEFT MUN: ULSTER T RIGHT MUN: ULSTER T

DIR: B TOTAL LEN: 35.216 MI. DIST: 03-9 SR: 220
LEFT MUN: NORTH TOWANDA T RIGHT MUN: NORTH TOWANDA T

EXTRACT DATE: 12/28/2024 ROADWAY MANAGEMENT SYSTEM PAGE NUMBER: 81
PRINT DATE: 12/30/2024 SLD COUNTY/SR - ANNUAL PRINT COUNTY: BRADFORD

DIR: B TOTAL LEN: 35.216 MI. DIST: 03-9 SR: 220
LEFT MUN: TOWANDA T RIGHT MUN: TOWANDA T

089647 FT

0390/0189 BMS EN 08/0220/0390/0000
089647 FT 1 0 01088 0 00 0139+46
S.R. 3020
BMSBG 08/0220/0390/0000
5 0390/0000 LENGTH(AH 1737 BK 2453)
T.SUSQ.RIVER
STRUCTURE LENGTH 8 FT
0380/2409 BMSID 08/0220/0380/2409

087194 FT

0380/0365 TOWANDA
0380/0133 TOWANDA B
087194 FT 1 0 01088 0 00 0114+70
S.R. 3018
BMSBG 08/0220/0380/0000
5 0380/0000 LENGTH(AH 2453 BK 2296)

084898 FT

0370/0061 TOWANDA
084898 FT TOWANDA T
5 0370/0000 1 0 01088 0 00 0091+82
LENGTH(AH 2296 BK 2675)

082223 FT

082223 FT 1 0 01088 0 00 0065+17
5 0360/0000 LENGTH(AH 2675 BK 3163)

0350/0256 T.TOWANDA CK
STRUCTURE LENGTH 12 FT
BMSID 08/0220/0350/0256

DIR: B	TOTAL LEN: 35.216 MI.	DIST: 03-9	SR: 220
LEFT MUN: TOWANDA T		RIGHT MUN: TOWANDA T	
079060 FT		079060 FT	1 0 01088 0 00 0033+66 DRAINAGE STRUCTURE LENGTH 14 FT BMSID 08/0220/0350/0000 LENGTH(AH 3163 BK 0875)
078185 FT		078185 FT	1 0 01088 0 00 0024+80 MFC BEGIN = C LENGTH(AH 0875 BK 1043)
0 2027/0010 SH CONN) R 2027 SH SR2027 SEG 0010/0000)	0335/0905 0335/0705	0334/0705 0334/0498	SR 2027 SH (SR2027 SEG 0010/0000) RAMP Z RD (SR9101 SEG 0010/0000)
ROM 2027/0010 SH CONN) O 01088 0 00 0014+37 FC BEGIN = C LENGTH(AH 1043 BK 1437) MUMMINGS RD T562)	0335/0199 077142 FT 0335/0000 0330/1093	077142 FT 0334/0000	1 0 01088 0 00 0014+37 MFC BEGIN = C LENGTH(AH 1043 BK 1437)
075705 FT		075705 FT	1 0 01088 0 00 0000+00 LENGTH(AH 1437 BK 2479)
		0320/1673	DRAINAGE STRUCTURE LENGTH 10 FT BMSID 08/0220/0320/1673 (APRA) MEREDITH WILSON HARLEY LN (PRDR) (APRA) MEREDITH WILSON MEREDITH COLONY LN (PRDR)
0 00017 0 00 0731+99 ATTON HILL RD T398)	073226 FT 0320/0000	073226 FT 0320/0000	0320/0470 073226 FT LENGTH(AH 2479 BK 2792) T.TOWANDA C. STRUCTURE LENGTH 21 FT BMSID 08/0220/0310/2391
RANKLIN RD T397)	0310/1707	0310/2391	

EXTRACT DATE: 12/28/2024 ROADWAY MANAGEMENT SYSTEM PAGE NUMBER: 79
PRINT DATE: 12/30/2024 SLD COUNTY/SR - ANNUAL PRINT COUNTY: BRADFORD

DIR: B TOTAL LEN: 35.216 MI. DIST: 03-9 SR: 220
LEFT MUN: TOWANDA T RIGHT MUN: TOWANDA T

070434 FT

070434 FT 1 0 00017 0 00 0704+05

NC SR 0220 SH

TOWANDA

MONROE T

0310/0000 LENGTH(AH 2792 BK 1333)

069101 FT

069101 FT 1 0 00017 0 00 0689+90

MONROE

MONROE B

0300/0000 LENGTH(AH 1333 BK 2528)

PENNSYLVANIA AV
(SR9402 SEG 0010/0000) 0290/2335
PENNSYLVANIA AV
(SR0414 SEG 0480/2860) 0290/2067

0290/1742 (AAR 903409A)#TRKS 01

1 0 00017 0 00 0665+12 066573 FT

BURLINGTON TP

(SR3009 SEG 0010/0000)

SHAW BLVD

(TWP)

CHURCH ST

(BORO)

0290/0000

0280/0702

1 0 00017 0 00 0654+63 065437 FT

BERWICK DR

(BORO)

0280/0000

066573 FT

0290/0000 LENGTH(AH 2528 BK 1136)

065437 FT

0280/0000 LENGTH(AH 1136 BK 3390)

0270/3348 BMSBN 08/0220/0270/2963

NC JAMES MONROE AV

MONROE

MONROE T

0270/3142

1 0 00017 0 00 0649+35

TOWANDA CK

0270/2963 BMSBG 08/0220/0270/2963

WOODSIDE RD

0270/2794 (T402)

EXTRACT DATE: 12/28/2024 ROADWAY MANAGEMENT SYSTEM PAGE NUMBER: 78
PRINT DATE: 12/30/2024 SLD COUNTY/SR - ANNUAL PRINT COUNTY: BRADFORD

DIR: B TOTAL LEN: 35.216 MI. DIST: 03-9 SR: 220
LEFT MUN: MONROE T RIGHT MUN: MONROE T

062047 FT

062047 FT 1 0 00017 0 00 0619+97
S 0270/0000 LENGTH(AH 3390 BK 2127)

BROCKTOWN RD
(T893)

0260/0481 ==
059920 FT

059920 FT 1 0 00017 0 00 0598+75
WICKHAM FALLS RD

(T414)
S 0260/0000 LENGTH(AH 2127 BK 2361)
0250/1899 BMSID 08/0220/0250/1872
1 0 00017 0 00 0593+86
TR. S. BR. TOWANDA CREE

0250/1872 BMSBG 08/0220/0250/1872

0250/1226 MARCY HILL RD
(T819)

057559 FT

057559 FT 1 0 00017 0 00 0575+10
S 0250/0000 LENGTH(AH 2361 BK 2386)

055173 FT

055173 FT 1 0 00017 0 00 0551+65
S 0240/0000 LENGTH(AH 2386 BK 2507)

1 0 00017 0 00 0526+53 052666 FT
KELLOGG RD
(T402) 0230/0000

RETAINING WALL END
H 0230/1214 BMSID 08/0220/0230/0895
RETAINING WALL BEGIN
H 0230/0895 BMSID 08/0220/0230/0895

052666 FT

S 0230/0000 LENGTH(AH 2507 BK 1734)

050932 FT

KENT RUN
STRUCTURE LENGTH 21 FT
0220/0393 BMSID 08/0220/0220/0393
050932 FT 1 0 00017 0 00 0509+15

EXTRACT DATE: 12/28/2024 ROADWAY MANAGEMENT SYSTEM PAGE NUMBER: 77
PRINT DATE: 12/30/2024 SLD COUNTY/SR - ANNUAL PRINT COUNTY: BRADFORD

DIR: B TOTAL LEN: 35.216 MI. DIST: 03-9 SR: 220
LEFT MUN: MONROE T RIGHT MUN: MONROE T

KELLOGG RD
(T402)

048048 FT

== KENT RUN RD
(T395)
S 0220/0000 LENGTH(AH 1734 BK 2884)

048048 FT 1 0 00017 0 00 0480+29
S 0210/0000 LENGTH(AH 2884 BK 3001)

045047 FT

045047 FT 1 0 00017 0 00 0450+28
S 0200/0000 LENGTH(AH 3001 BK 2386)

0190/1209

==

042661 FT

042661 FT 1 0 00017 0 00 0426+42
S 0190/0000 LENGTH(AH 2386 BK 3181)

039480 FT

039480 FT 1 0 00017 0 00 0394+61
MONROE
ALBANY T
S 0180/0000 LENGTH(AH 3181 BK 1445)

038035 FT

038035 FT 1 0 00017 0 00 0380+16

EXTRACT DATE: 12/28/2024 ROADWAY MANAGEMENT SYSTEM PAGE NUMBER: 76
PRINT DATE: 12/30/2024 SLD COUNTY/SR - ANNUAL PRINT COUNTY: BRADFORD

DIR: B TOTAL LEN: 35.216 MI. DIST: 03-9 SR: 220
LEFT MUN: ALBANY T RIGHT MUN: ALBANY T

035435 FT

0170/0000 VILLAGE: SOUTH BRANCH
LENGTH(AH 1445 BK 2600)

035435 FT 1 0 00017 0 00 0354+16
TRIB SO BR TOWANDA CRK
STRUCTURE LENGTH 8 FT
BMSID 08/0220/0160/0000
0160/0000 LENGTH(AH 2600 BK 2775)

032660 FT

0150/0088 MEASE RD
(T338)
032660 FT 1 0 00017 0 00 0325+04
0150/0000 LENGTH(AH 2775 BK 2657)

030003 FT

030003 FT 1 0 00017 0 00 0299+78
STEVENSON HILL RD
(T403)
0140/0000 LENGTH(AH 2657 BK 1977)

RBR

0130/1171 BMS EN 08/0220/0130/1101
1 0 00017 0 00 0290+94
P3

RBR

0130/1101 S. BR. TOWANDA CREEK
BMSBG 08/0220/0130/1101

028026 FT

028026 FT 1 0 00017 0 00 0279+97
VILLAGE: STEVENSON
0130/0000 LENGTH(AH 1977 BK 3509)

EXTRACT DATE: 12/28/2024 ROADWAY MANAGEMENT SYSTEM PAGE NUMBER: 75
PRINT DATE: 12/30/2024 SLD COUNTY/SR - ANNUAL PRINT COUNTY: BRADFORD

DIR: B TOTAL LEN: 35.216 MI. DIST: 03-9 SR: 220
LEFT MUN: ALBANY T RIGHT MUN: ALBANY T

HEATH HILL RD
(T344)

0120/2300

==

<----->

0120/2025

TR.TOWANDA C
STRUCTURE LENGTH 18 FT
BMSID 08/0220/0120/2025

024517 FT

024517 FT 1 0 00017 0 00 0244+88
5 0120/0000 LENGTH(AH 3509 BK 1417)

<----->

<----->

023100 FT

0110/0431 BMS EN 08/0220/0110/0423
1 0 00017 0 00 0234+96
TRIB SO BR TOWANDA CRK
0110/0423 BMSBG 08/0220/0110/0423
023100 FT 1 0 00017 0 00 0230+52
(APRA) PENNDOT STOCKPIL
NC SR 0220 SH

PENNDOT STOCKPILE 15
(GOVT)

0110/0000

POT

5 0110/0000 NEW ALBANY B
LENGTH(AH 1417 BK 2104)

HATCH HILL ST
(SR3004 SEG 0070/1437)

0100/1500

==

0100/1500 LYON ST
(BORO)

020996 FT

020996 FT 1 0 00017 0 00 0209+75
WYALUSING/NEW ALBANY RD
5 0100/0000 (SR2010 SEG 0010/0000)
LENGTH(AH 2104 BK 1426)
PEACH AL
0090/1249 (BORO)

LAWRENCE ST
(BORO)

0090/1221

==

0090/1039 MAY ST
(BORO)
0090/0849 CHERRY AL
(BORO)

WOOD ST
(BORO)

0090/0691

==

0090/0665 HUBLER ST
(BORO)
BORO AL
0090/0327 (BORO)

EXTRACT DATE: 12/28/2024 ROADWAY MANAGEMENT SYSTEM PAGE NUMBER: 74
PRINT DATE: 12/30/2024 SLD COUNTY/SR - ANNUAL PRINT COUNTY: BRADFORD

DIR: B TOTAL LEN: 35.216 MI. DIST: 03-9 SR: 220
LEFT MUN: NEW ALBANY B RIGHT MUN: NEW ALBANY B

1 0 00017 0 00 0195+59 019570 FT
FAWCETT AV
(BORO) 0090/0000
OVERTON RD
(SR3002 SEG 0250/0750) 0080/1080
PELTON HILL RD
(BORO) 0080/1000

018319 FT

SAYMAN RD
(T376) 0070/1735

LC FOR ELECTION HOUSE R
(CONN) 0070/0833
ELECTION HOUSE RD
(T388) 0070/0575
015840 FT

013506 FT

011009 FT

0090/0139 BMSSEN 08/0220/0090/0114
1 0 00017 0 00 0196+64

0090/0114 LADDS CREEK
019570 FT BMSBG 08/0220/0090/0114

5 0090/0000 LENGTH(AH 1426 BK 1251)

0080/1000 MAPLE ST
(BORO)

0080/0021 BMSSEN 08/0220/0080/0000
018319 FT 1 0 00017 0 00 0183+30

5 0080/0000 BEAVER RUN
LENGTH(AH 1251 BK 2479) BMSBG 08/0220/0080/0000

NC FRONT ST
NEW ALBANY
0070/1768 ALBANY T

015840 FT 1 0 00017 0 00 0158+28
FRENCH CREEK RD
(T388)

5 0070/0000 LENGTH(AH 2479 BK 2334)

013506 FT 1 0 00017 0 00 0134+96
5 0060/0000 LENGTH(AH 2334 BK 2497)

011009 FT 1 0 00017 0 00 0110+01

EXTRACT DATE: 12/28/2024 ROADWAY MANAGEMENT SYSTEM PAGE NUMBER: 73
PRINT DATE: 12/30/2024 SLD COUNTY/SR - ANNUAL PRINT COUNTY: BRADFORD

DIR: B TOTAL LEN: 35.216 MI. DIST: 03-9 SR: 220
LEFT MUN: ALBANY T RIGHT MUN: ALBANY T

HARNEY RD
(T466)

008079 FT

008079 FT 1 0 00017 0 00 0080+74
LADDSBURG HILL RD

(T408)

SR 2008 SH

(SR2008 SEG 0010/0000)

0040/0000 LENGTH(AH 2930 BK 3065)

005014 FT

005014 FT 1 0 00017 0 00 0050+10
VILLAGE: LADDSBURG

0030/0000 LENGTH(AH 3065 BK 2532)

0020/0857

002482 FT

002482 FT 1 0 00017 0 00 0024+80

0020/0000 LENGTH(AH 2532 BK 2482)

000000 FT

000000 FT 1 0 00017 0 00 0000+00

NC SR 0220 SH

INTER-BK SR 0220 SH

(SR0220 SEG 0590/3200)

MFC BEGIN = C

BK-SULLIVAN (56)

0010/0000 LENGTH(AH 2482 BK 0000)

EXTRACT DATE: 12/28/2024 ROADWAY MANAGEMENT SYSTEM PAGE NUMBER: 72
PRINT DATE: 12/30/2024 SLD COUNTY/SR - ANNUAL PRINT COUNTY: BRADFORD

DIR: B TOTAL LEN: 4.833 MI. DIST: 03-9 SR: 199
LEFT MUN: SAYRE B RIGHT MUN: SAYRE B

025519 FT

025519 FT
INTER-AHD NEW YORK STATE LINE
0130/1622 (STBD)

DRAPER ST
(BORO)

0130/0931

1 0 00287 7 01 0029+21 023897 FT
BRADFORD ST
(TWP) 0130/0000

1 0 00287 7 00 0000+00 020970 FT
KEYSTONE AV
(SR1070 SEG 0020/3622) 0120/0000

PAUL ST
(BORO)

0110/0611

019063 FT

LOCKHART ST
(SR1068 SEG 0020/2170) 0110/0000

NC SPRING ST
023897 FT CAYUGA ST
(TWP)
5 0130/0000 LENGTH(AH 1622 BK 2927)
LC TO CAYUGA ST
0120/2718 (CONN)
0120/2148 (AAR 362747B)#TRKS 01
LEHIGH AV
0120/1859 (BORO)
DUSTY LN
0120/1665 (BORO)
ELMER AV
0120/1441 (BORO)
REPASKY LN
0120/1220 (BORO)
WILBUR AV
0120/1035 (BORO)
HOPKINS ST
0120/0664 (BORO)
IROQUOIS ST
0120/0281 (BORO)
020970 FT
NC MOHAWK ST
5 0120/0000 LENGTH(AH 2927 BK 1907)
ONEIDA ST
0110/1214 (BORO)
STEVENSON ST
0110/0860 (BORO)
LAYTON ST
0110/0447 (BORO)
019063 FT 1 0 00287 0 00 0809+61
LOCKHART ST
(BORO)
5 0110/0000 LENGTH(AH 1907 BK 1895)
WOODWORTH ST
0100/1640 (BORO)

EXTRACT DATE: 12/28/2024 ROADWAY MANAGEMENT SYSTEM PAGE NUMBER: 71
PRINT DATE: 12/30/2024 SLD COUNTY/SR - ANNUAL PRINT COUNTY: BRADFORD

DIR: B TOTAL LEN: 4.833 MI. DIST: 03-9 SR: 199
LEFT MUN: SAYRE B RIGHT MUN: SAYRE B

CENTER ST (BORO)	0100/0782	==			
LINDEN ST (BORO)	0100/0530	==			
			==	0100/0406	HAYDEN ST (BORO)
1 0 00287 0 00 0790+67 017168 FT				017168 FT	
COLLEGE HILL ST (BORO)	0100/0000	==		5 0100/0000	LENGTH(AH 1895 BK 2034)
			==	0090/1970	HOPKINS ST (BORO)
			==	0090/1944	CHEMUNG ST (BORO)
LAKE ST (BORO)	0090/1724	==			
			==	0090/1591	POWELL ST (BORO)
VALOR ST (BORO)	0090/1330	==			
			==		LINCOLN ST (BORO)
LINCOLN ST (SR1066 SEG 0020/2426)	0090/0915	==	00 00	0090/0926	
			00 00	0090/0915	
PLUMMER ST (BORO)	0090/0434	==		0090/0563	MADISON ST (BORO)
			==		
	015134 FT		==	0090/0198	HARRISON ST (BORO)
				015134 FT	1 0 00287 0 00 0770+35
				NC KEYSTONE AV	SAYRE
					ATHENS B
CEMETERY ST (BORO)	0080/1723	==		5 0090/0000	LENGTH(AH 2034 BK 1960)
			==		
FREDRICK ST (BORO)	0080/1600	==		0080/1657	FREDRICK ST (BORO)
			==		
			==	0080/1290	VANDERBILT ST (BORO)
			==	0080/0921	ORCHARD ST (BORO)
			==	0080/0552	COOPER ST (BORO)
013174 FT			==	013174 FT	1 0 00287 0 00 0750+88
					PINE ST (BORO)

EXTRACT DATE: 12/28/2024 ROADWAY MANAGEMENT SYSTEM PAGE NUMBER: 70
PRINT DATE: 12/30/2024 SLD COUNTY/SR - ANNUAL PRINT COUNTY: BRADFORD

DIR: B TOTAL LEN: 4.833 MI. DIST: 03-9 SR: 199
LEFT MUN: ATHENS B RIGHT MUN: ATHENS B

PINE ST (SR1064 SEG 0020/1728)	0080/0000	==	==	0080/0000 LENGTH(AH 1960 BK 1710) CHERRY ST (BORO)
		==	==	0070/1315 (BORO)
		==	==	0070/0952 (BORO) WALNUT ST
SPRUCE ST (BORO)	0070/0934	==		
WILLOW ST (BORO)	0070/0614	==		
	011464 FT			011464 FT 1 0 00287 0 00 0733+80 (AAR 362754L) #TRKS 01
		+++++	+++++	0070/0000 LENGTH(AH 1710 BK 1670) SATTERLEE ST
		==	==	0060/1390 (BORO)
				0060/0542 FERRY ST (BORO)
PAINE ST (BORO)	0060/0542	==	==	
NORTH ST (BORO)	0060/0259	==		
1 0 00287 0 00 0717+10	009794 FT	==		009794 FT
CHESTNUT ST (BORO)	0060/0000	==		0060/0000 LENGTH(AH 1670 BK 0922)
CENTRAL AV (BORO)	0050/0656	==		
		==		0050/0585 PUBLIC ST (BORO)
		==		0050/0292 SUSQUEHANNA ST (SR1056 SEG 0010/0000)
		==		0050/0087 JUDGE HERRICK ST (BORO)
1 0 00287 0 00 0707+90	008872 FT	==		008872 FT
ELMIRA ST (SR1069 SEG 0010/0000)	0050/0000	==		0050/0000 LENGTH(AH 0922 BK 2718)
ELM ST (BORO)	0040/2621	==		
		==		0040/2524 LOCUST ST (BORO)
		==		0040/2157 EDWARD ST (BORO)
CANAL ST (BORO)	0040/2001	==		
		==		0040/1914 WINDSOR CT (BORO)
		==		0040/1515 OLD HOPKINS ST (BORO)
WATER ST (BORO)	0040/1410	==		

```

EXTRACT DATE: 12/28/2024      ROADWAY MANAGEMENT SYSTEM      PAGE NUMBER: 69
PRINT DATE: 12/30/2024      SLD COUNTY/SR - ANNUAL PRINT      COUNTY: BRADFORD

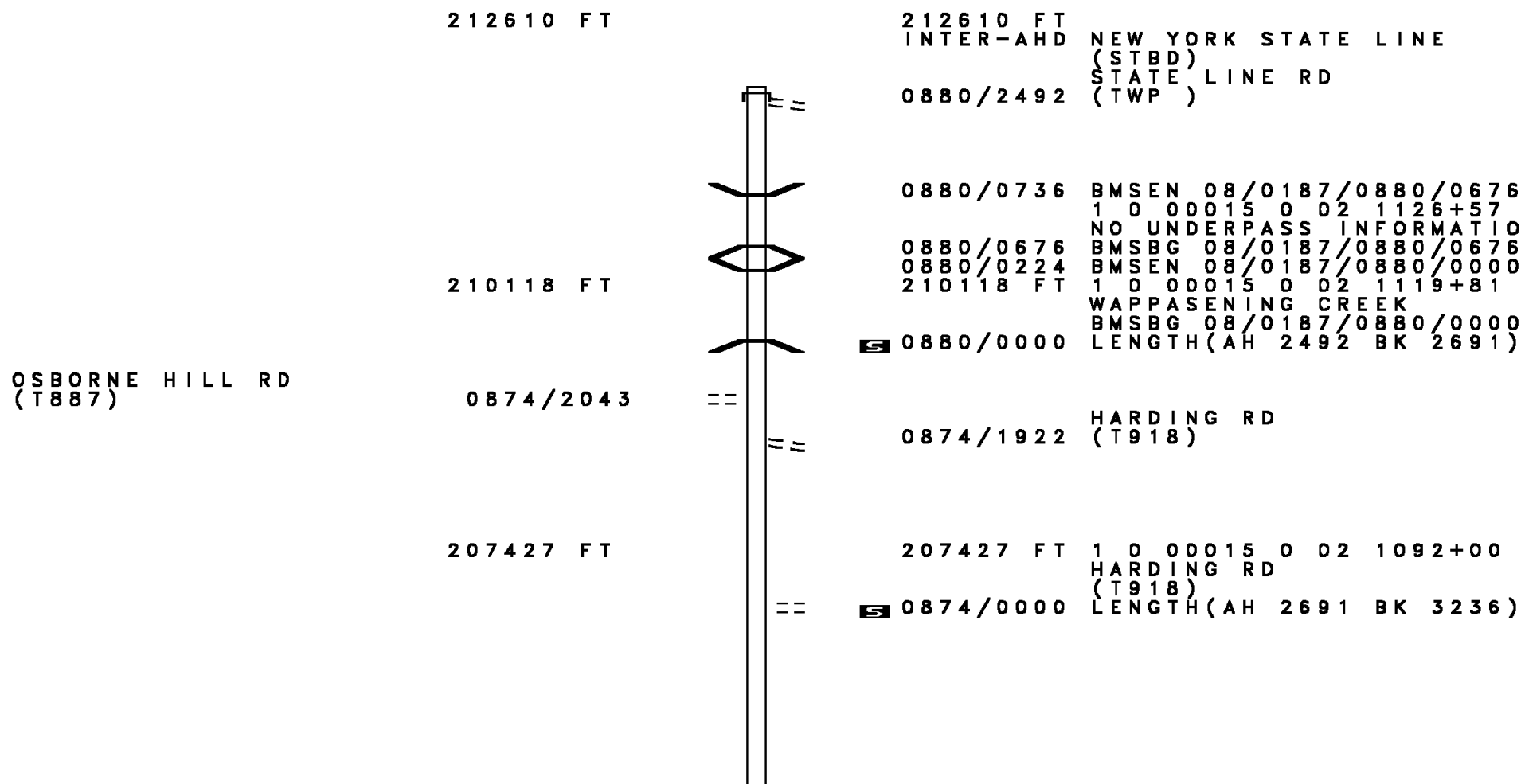
DIR: B      TOTAL LEN: 4.833 MI.      DIST: 03-9      SR: 199
LEFT MUN: ATHENS B      RIGHT MUN: ATHENS B

```

	006154 FT		006154 FT	1 0 00287 0 00 0681+00 NC MAIN ST
		=	S 0040/0000 LENGTH(AH 2718 BK 1840)	(BORO) MAIN ST
		--	ATHENS T	
		- -	BMSSEN 08/0199/0030/1104	
			1 0 00287 0 00 0673+75	CHEMUNG RIVER
		/ /	0030/1104 BMSBG 08/0199/0030/1104	
		\ \	0030/1043 BMSSEN 08/0199/0030/0870	
		_ _	1 0 00287 0 00 0670+38	CHEMUNG R. OVERFLOW
			0030/0870 BMSBG 08/0199/0030/0870	
1 0 00287 0 00 0662+38 004314 FT		=	004314 FT	
TANNERY RD	0030/0000	--	S 0030/0000 LENGTH(AH 1840 BK 3014)	
(T334)				
PRIVATE DR	0020/2007	--		
(PRDR)				
PRIVATE DR	0020/1774	--		
(PRDR)				
		_ _		
1 0 00287 0 00 0632+51 001300 FT		=	001300 FT	
THURSTON RD	0020/0000	--	S 0020/0000 LENGTH(AH 3014 BK 0535)	
(T333)	000765 FT		000765 FT 1 0 00287 0 00 0627+16	
		- -	S 0010/0000 LENGTH(AH 0535 BK 0765)	
			0004/0276 BMSSEN 08/0199/0004/0201	
		/ /	0 0 00000 0 00 0000+00	NORFOLK SOUTHERN RAI RR
		\ \	0004/0201 BMSBG 08/0199/0004/0201	
		_ _		
TO 0220/0730 SH	0004/0155	=	SR 9104 SH	
(CONN)			(SR9104 SEG 0010/0379)	
	000000 FT	--	0 0 00000 0 00 0000+00	
			NC SR 0199 SH	
		_ _	SR 0220 SH	
			(SR0220 SEG 0730/0908)	
		//	MFC BEGIN = C	
		==	S 0004/0000 LENGTH(AH 0765 BK 0000)	

EXTRACT DATE: 12/28/2024 ROADWAY MANAGEMENT SYSTEM PAGE NUMBER: 68
PRINT DATE: 12/30/2024 SLD COUNTY/SR - ANNUAL PRINT COUNTY: BRADFORD

DIR: B TOTAL LEN: 40.267 MI. DIST: 03-9 SR: 187
LEFT MUN: WINDHAM T RIGHT MUN: WINDHAM T



EXTRACT DATE: 12/28/2024 ROADWAY MANAGEMENT SYSTEM PAGE NUMBER: 67
PRINT DATE: 12/30/2024 SLD COUNTY/SR - ANNUAL PRINT COUNTY: BRADFORD

DIR: B TOTAL LEN: 40.267 MI. DIST: 03-9 SR: 187
LEFT MUN: WINDHAM T RIGHT MUN: WINDHAM T

204191 FT

204191 FT 1 0 00015 0 01 1060+04
S 0870/0000 LENGTH(AH 3236 BK 2634)

201557 FT

0860/0028 BMSSEN 08/0187/0860/0000
201557 FT 1 0 00015 0 01 1033+09
T.WAPPASEN.C
S 0860/0000 BMSBG 08/0187/0860/0000
LENGTH(AH 2634 BK 1673)

199884 FT

0850/0921 LC FOR ALLEN RD
(CONN)
0850/0788 ALLEN RD
(T881)
0850/0058 LERAYSVILLE RD
199884 FT (SR1049 SEG 0280/2971)
S 0850/0000 1 0 00015 0 01 1016+06
LENGTH(AH 1673 BK 2100)
FOR SR 0187 AND 1049
0840/2013 (CONN)
0840/1861 BMSSEN 08/0187/0840/1831
1 0 00015 0 01 1013+59
TRIB WAPPASENING CREEK
0840/1831 BMSBG 08/0187/0840/1831

1 0 00015 0 01 0992+20 197784 FT
COTTON HOLLOW RD
(SR1056 SEG 0250/1629) 0840/0000

0840/0031 CENTER ST
197784 FT (T909)
S 0840/0000 LENGTH(AH 2100 BK 2862)

POE

0830/0935 (APRA) INSINGER WINDHAM
INSINGER WINDHAM QUARRY
(PRDR)
T.WAPPASENING CK
STRUCTURE LENGTH 16 FT

EXTRACT DATE: 12/28/2024 ROADWAY MANAGEMENT SYSTEM PAGE NUMBER: 66
PRINT DATE: 12/30/2024 SLD COUNTY/SR - ANNUAL PRINT COUNTY: BRADFORD

DIR: B TOTAL LEN: 40.267 MI. DIST: 03-9 SR: 187
LEFT MUN: WINDHAM T RIGHT MUN: WINDHAM T

194922 FT

0830/0636 BMSID 08/0187/0830/0636

194922 FT 1 0 00015 0 01 0965+20
S 0830/0000 LENGTH(AH 2862 BK 2708)

192214 FT

192214 FT 1 0 00015 0 01 0939+48
WILSON DR

== S 0820/0000 (T901) LENGTH(AH 2708 BK 3206)

189008 FT

189008 FT 1 0 00015 0 01 0907+68
EDSELL RD

== S 0810/0000 (T900) LENGTH(AH 3206 BK 3648)

185360 FT

185360 FT 1 0 00015 0 01 0870+88
EDSELL RD

== S 0800/0000 (T900) LENGTH(AH 3648 BK 1833)

1 0 00015 0 01 0852+59 183527 FT

183527 FT

EXTRACT DATE: 12/28/2024 ROADWAY MANAGEMENT SYSTEM PAGE NUMBER: 65
PRINT DATE: 12/30/2024 SLD COUNTY/SR - ANNUAL PRINT COUNTY: BRADFORD

DIR: B TOTAL LEN: 40.267 MI. DIST: 03-9 SR: 187
LEFT MUN: WINDHAM T RIGHT MUN: WINDHAM T

PECK HILL RD
(T877)

0790/0000

==

0790/0000 LENGTH(AH 1833 BK 1621)

181906 FT

0780/0064 BMS EN 08/0187/0780/0047
1 0 00015 0 01 0836+75
TRIB TO WYSOX CREEK
0780/0047 BMSBG 08/0187/0780/0047
181906 FT 1 0 00015 0 01 0836+15

0780/0000 LENGTH(AH 1621 BK 3255)
(SR1042 SEG 0010/0000)

178651 FT

178651 FT 1 0 00015 0 01 0803+63
WINDHAM

0770/0000 LENGTH(AH 3255 BK 3098)
ORWELL T

0760/2215 BMS EN 08/0187/0760/2202
1 0 00015 0 01 0794+82

0760/2202 T. TROUT BRK
BMSBG 08/0187/0760/2202

175553 FT

0760/0035 BMS EN 08/0187/0760/0000
175553 FT 1 0 00015 0 01 0772+94

0760/0000 LENGTH(AH 3098 BK 2041)
WYSOX CREEK
BMSBG 08/0187/0760/0000

NORTH ORWELL RD
(T887)

0750/1578

==

0750/1429 BMS EN 08/0187/0750/1410
1 0 00015 0 01 0766+49

0750/1410 TROUT BROOK
BMSBG 08/0187/0750/1410

EXTRACT DATE: 12/28/2024 ROADWAY MANAGEMENT SYSTEM PAGE NUMBER: 64
PRINT DATE: 12/30/2024 SLD COUNTY/SR - ANNUAL PRINT COUNTY: BRADFORD

DIR: B TOTAL LEN: 40.267 MI. DIST: 03-9 SR: 187
LEFT MUN: ORWELL T RIGHT MUN: ORWELL T

173512 FT

173512 FT 1 0 00015 0 01 0752+51
S 0750/0000 LENGTH(AH 2041 BK 2761)
CEMETERY RD
0740/2120 (T775)

170751 FT

170751 FT 1 0 00015 0 01 0724+87
S 0740/0000 LENGTH(AH 2761 BK 2465)

0730/1208 BMS EN 08/0187/0730/1169
1 0 00015 0 01 0711+78
WY SOX CREEK
0730/1169 BMSBG 08/0187/0730/1169
LOVET HILL RD
0730/0627 (T723)

168286 FT

0730/0014 BMS EN 08/0187/0730/0000
168286 FT 1 0 00015 0 01 0700+18
T. WY SOX CK
S 0730/0000 BMSBG 08/0187/0730/0000
LENGTH(AH 2465 BK 3164)

165122 FT

165122 FT 1 0 00015 0 01 0668+59
S 0720/0000 LENGTH(AH 3164 BK 3034)

0710/0995 BMS EN 08/0187/0710/0942
1 0 00015 0 01 0647+75
TROUT STREAM
0710/0942 BMSBG 08/0187/0710/0942

EXTRACT DATE: 12/28/2024 ROADWAY MANAGEMENT SYSTEM PAGE NUMBER: 63
PRINT DATE: 12/30/2024 SLD COUNTY/SR - ANNUAL PRINT COUNTY: BRADFORD

DIR: B TOTAL LEN: 40.267 MI. DIST: 03-9 SR: 187
LEFT MUN: ORWELL T RIGHT MUN: ORWELL T

162088 FT

162088 FT 1 0 00015 0 01 0638+25
ORWELL HILL RD
(SR1036 SEG 0010/0000)
S 0710/0000 LENGTH(AH 3034 BK 2945)

159143 FT

MORRIS RD
(T715)
0700/0095
0700/0018 BMSBN 08/0187/0700/0000
159143 FT 1 0 00015 0 01 0609+03
TRIBUTARY WYSOX CREEK
BMSBG 08/0187/0700/0000
S 0700/0000 LENGTH(AH 2945 BK 1868)

157275 FT

FEUSNER RD
(T770)
0690/1085
157275 FT 1 0 00015 0 01 0590+33
ORWELL
ROME T
S 0690/0000 LENGTH(AH 1868 BK 2993)

154282 FT

TAYLOR HILL RD
(T736)
0680/1065
0680/0088 BMSBN 08/0187/0680/0000
154282 FT 1 0 00015 0 01 0560+48
WYSOX CREEK
BMSBG 08/0187/0680/0000
S 0680/0000 LENGTH(AH 2993 BK 1716)

0670/0109 BMSBN 08/0187/0670/0030
1 0 00015 0 01 0543+67

EXTRACT DATE: 12/28/2024 ROADWAY MANAGEMENT SYSTEM PAGE NUMBER: 62
PRINT DATE: 12/30/2024 SLD COUNTY/SR - ANNUAL PRINT COUNTY: BRADFORD

DIR: B TOTAL LEN: 40.267 MI. DIST: 03-9 SR: 187
LEFT MUN: ROME T RIGHT MUN: ROME T

	152566 FT		0670/0030	PARKS CREEK
			152566 FT	BMSBG 08/0187/0670/0030
			NC SR	1 0 00015 0 01 0543+44
BATTLE CREEK RD				ROME
(SR1055 SEG 0010/0000)	0670/0000			ROME BOROUGH B
			5 0670/0000	LENGTH(AH 1716 BK 2609)
				(APRA) SEVEN HILLS M H
				SEVEN HILLS DR
	149957 FT	POE	0660/0346	(PRDR)
			149957 FT	1 0 00015 0 01 0517+28
				(APRA) SEVEN HILLS M H
				SEVEN HILLS DR
		POE	5 0660/0000	(PRDR)
				LENGTH(AH 2609 BK 2356)
BORO WEST RD				
(BORO)	0650/1150		0650/0611	BMSBG 08/0187/0650/0592
				1 0 00015 0 01 0499+63
				BEAR CREEK
CRIMSON MAPLE DR			0650/0592	BMSBG 08/0187/0650/0592
(PRDR)	0650/0450	POI	0650/0450	(APRA) HARTS M H PARK
				BLISS RD
1 0 00015 0 01 0493+70	147601 FT		0650/0049	(BORO)
PLEASANT ST			147601 FT	
(BORO)	0650/0000		5 0650/0000	LENGTH(AH 2356 BK 2356)
1 0 00015 0 01 0470+14	145245 FT			
ROME RD			5 0640/0000	LENGTH(AH 2356 BK 2477)
(SR1022 SEG 0230/1209)	0640/0000			
				NC MAIN ST
				ROME BOROUGH
				ROME T

EXTRACT DATE: 12/28/2024 ROADWAY MANAGEMENT SYSTEM PAGE NUMBER: 61
PRINT DATE: 12/30/2024 SLD COUNTY/SR - ANNUAL PRINT COUNTY: BRADFORD

DIR: B TOTAL LEN: 40.267 MI.
LEFT MUN: ROME BOROUGH B

DIST: 03-9 SR: 187
RIGHT MUN: ROME BOROUGH B

MAXIMUS LN
(PRDR)

0630/0632
142768 FT

140424 FT

138049 FT

135276 FT

WEAVER RD
(T606)

0590/1949

133228 FT

0630/1111 BMS EN 08/0187/0630/1040
1 0 00015 0 01 0455+70
BULLARDS CRK
0630/1040 BMSBG 08/0187/0630/1040

142768 FT 1 0 00015 0 01 0445+11
S 0630/0000 LENGTH(AH 2477 BK 2344)

140424 FT 1 0 00015 0 01 0421+43
S 0620/0000 LENGTH(AH 2344 BK 2375)

138049 FT 1 0 00015 0 01 0397+44
SR 0467 SH
(SR0467 SEG 0010/0000)
S 0610/0000 LENGTH(AH 2375 BK 2773)

0600/1712 ROME
WYSOX T

0600/0010 BMS EN 08/0187/0600/0000
135276 FT 1 0 00015 0 01 0370+44
T. WYSOX CREEK
S 0600/0000 BMSBG 08/0187/0600/0000
LENGTH(AH 2773 BK 2048)

133228 FT 1 0 00015 0 01 0350+04
S 0590/0000 LENGTH(AH 2048 BK 2262)

EXTRACT DATE: 12/28/2024 ROADWAY MANAGEMENT SYSTEM PAGE NUMBER: 60
PRINT DATE: 12/30/2024 SLD COUNTY/SR - ANNUAL PRINT COUNTY: BRADFORD

DIR: B TOTAL LEN: 40.267 MI. DIST: 03-9 SR: 187
LEFT MUN: WYSOX T RIGHT MUN: WYSOX T

DRY RUN RD
(T604)

0580/0775

==

130966 FT

0580/0038 BMS EN 08/0187/0580/0000
130966 FT 1 0 00015 0 01 0327+48
DRY RUN CREK
BMSBG 08/0187/0580/0000
S 0580/0000 LENGTH(AH 2262 BK 2874)

128092 FT

128092 FT 1 0 00015 0 01 0298+68
S 0570/0000 LENGTH(AH 2874 BK 2353)

125739 FT

125739 FT 1 0 00015 0 01 0275+08
S 0560/0000 LENGTH(AH 2353 BK 2297)

123442 FT

0550/0023 BMS EN 08/0187/0550/0000
123442 FT 1 0 00015 0 01 0252+03
HOLLOW RUN
BMSBG 08/0187/0550/0000
S 0550/0000 LENGTH(AH 2297 BK 2595)

CLAVERRACK RD
(T618)

0540/1369

==

120847 FT

120847 FT 1 0 00015 0 01 0226+44
VILLAGE: MEYERSBURG
S 0540/0000 LENGTH(AH 2595 BK 2611)

EXTRACT DATE: 12/28/2024 ROADWAY MANAGEMENT SYSTEM PAGE NUMBER: 59
PRINT DATE: 12/30/2024 SLD COUNTY/SR - ANNUAL PRINT COUNTY: BRADFORD

DIR: B TOTAL LEN: 40.267 MI. DIST: 03-9 SR: 187
LEFT MUN: WYSOX T RIGHT MUN: WYSOX T

1 0 00015 0 00 0197+80 118236 FT
HILSIDE DR
(T564) 0530/0000

118236 FT
S 0530/0000 LENGTH(AH 2611 BK 2824)

115412 FT

115412 FT 1 0 00015 0 00 0169+47
S 0520/0000 LENGTH(AH 2824 BK 2657)

LAKE HILL RD
(SR1029 SEG 0010/0000) 0510/0095
TO 0006/0660 SH
(CONN) 0510/0085
112755 FT

112755 FT 1 0 00015 0 00 0142+44
NC ROME RD
GRAND ARMY OF REPUBLIC
(SR0006 SEG 0670/0000)



S 0510/0000 MFC BEGIN = C
0500/3056 LENGTH(AH 2657 BK 3318)
(AAR 361207C)#TRKS 01
(APRA) WYSOX S&G-CONCRE
WYSOX CONCRETE PLANT RD
0500/2689 (PRDR)

RIVER ACCESS RD
(T619) 0500/1915



0500/1225 BMSN 08/0187/0500/0226
WYSOX
0500/0699 ASYLUM T
1 0 00013 0 00 1096+27

EXTRACT DATE: 12/28/2024 ROADWAY MANAGEMENT SYSTEM PAGE NUMBER: 58
PRINT DATE: 12/30/2024 SLD COUNTY/SR - ANNUAL PRINT COUNTY: BRADFORD

DIR: B TOTAL LEN: 40.267 MI. DIST: 03-9 SR: 187
LEFT MUN: WYSOX T RIGHT MUN: WYSOX T

SILL RD
(T466)

109437 FT

0500/0000


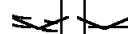
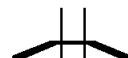
1 0 00013 0 00 1066+40 106673 FT
MACEDONIA RD
(T461) 0490/0000

104963 FT

102025 FT

101507 FT

TIP TOP RD



0500/0226
109437 FT

5 0500/0000

0490/2689

106673 FT

5 0490/0000

0480/0292
104963 FT

5 0480/0000

102025 FT

5 0470/0000

101507 FT

5 0460/0000

SUSQUEHANNA RIVER
BMSBG 08/0187/0500/0226
1 0 00013 0 00 1094+01
VILLAGE: WYSOX
ECHO BEACH RD
(SR2023 SEG 0060/1002)
LENGTH(AH 3318 BK 2764)
(APRA) LIBERTY POWER PL
LIBERTY DR
(PRDR)

MACEDONIA RD
(T463)
LENGTH(AH 2764 BK 1710)

(APRA) MIDDENDORF CONTR
MR. DIRT INC
(PRDR)
1 0 00013 0 00 1049+33
LENGTH(AH 1710 BK 2938)

1 0 00013 0 00 1020+01
ECHO BEACH RD
(SR2023 SEG 0010/0000)
LENGTH(AH 2938 BK 0518)
1 0 00013 0 00 1014+87
LENGTH(AH 0518 BK 2534)

EXTRACT DATE: 12/28/2024 ROADWAY MANAGEMENT SYSTEM PAGE NUMBER: 57
PRINT DATE: 12/30/2024 SLD COUNTY/SR - ANNUAL PRINT COUNTY: BRADFORD

DIR: B TOTAL LEN: 40.267 MI. DIST: 03-9 SR: 187
LEFT MUN: ASYLUM T RIGHT MUN: ASYLUM T

(T457)

0450/0038

098973 FT

0450/0017 BMS EN 08/0187/0450/0000
098973 FT 1 0 00013 0 00 0989+73
TRIB SUSQUEHANNA RIVER
BMSBG 08/0187/0450/0000
LENGTH(AH 2534 BK 2282)

096691 FT

096691 FT 1 0 00013 0 00 0966+75
BOAT CLUB RD
(T460)
LENGTH(AH 2282 BK 2007)
LC FOR BOAT CLUB RD
(CONN)

094684 FT

094684 FT 1 0 00013 0 00 0946+70
T. SUSQ. RIVER
STRUCTURE LENGTH 10 FT
BMSID 08/0187/0430/0000
LENGTH(AH 2007 BK 2699)

KILMER HILL RD
(SR2028 SEG 0080/3161) 0420/1351

TO 2024/0160 SH
(CONN) 0420/0307
LIBERTY CORNERS RD
(SR2024 SEG 0160/2489) 0420/0078

091985 FT

0420/0029 BENNETTS CREEK
091985 FT STRUCTURE LENGTH 31 FT
BMSID 08/0187/0420/0029
1 0 00013 0 00 0919+80
FRENCH ASYLUM RD
(SR2014 SEG 0010/0000)
LENGTH(AH 2699 BK 2107)

EXTRACT DATE: 12/28/2024 ROADWAY MANAGEMENT SYSTEM PAGE NUMBER: 56
PRINT DATE: 12/30/2024 SLD COUNTY/SR - ANNUAL PRINT COUNTY: BRADFORD

DIR: B TOTAL LEN: 40.267 MI. DIST: 03-9 SR: 187
LEFT MUN: ASYLUM T RIGHT MUN: ASYLUM T

089878 FT

089878 FT 1 0 00013 0 00 0898+48
S 0410/0000 LENGTH(AH 2107 BK 1816)

==

0400/0544 VFW RD
(T462)

088062 FT

RBR

0400/0069 BMSEN 08/0187/0400/0000
088062 FT 1 0 00013 0 00 0880+27
P3

RBR

DURELL CREEK
S 0400/0000 BMSBG 08/0187/0400/0000
LENGTH(AH 1816 BK 3143)

==

0390/1111 DIXON HILL RD
(T443)

1 0 00013 0 00 0848+79 084919 FT
O'BRIAN RD
(T376)

0390/0000

==

084919 FT
S 0390/0000 LENGTH(AH 3143 BK 1873)

083046 FT

083046 FT 1 0 00013 0 00 0830+08
S 0380/0000 LENGTH(AH 1873 BK 3201)

079845 FT

079845 FT 1 0 00013 0 00 0798+10
S 0370/0000 LENGTH(AH 3201 BK 2389)

EXTRACT DATE: 12/28/2024 ROADWAY MANAGEMENT SYSTEM PAGE NUMBER: 55
PRINT DATE: 12/30/2024 SLD COUNTY/SR - ANNUAL PRINT COUNTY: BRADFORD

DIR: B TOTAL LEN: 40.267 MI. DIST: 03-9 SR: 187
LEFT MUN: ASYLUM T RIGHT MUN: ASYLUM T

077456 FT

077456 FT 1 0 00013 0 00 0774+23
S 0360/0000 LENGTH(AH 2389 BK 2524)

1 0 00013 0 00 0749+02 074932 FT
MOODY RD
(T445) 0350/0000

074932 FT

S 0350/0000 LENGTH(AH 2524 BK 1080)
ASYLUM
TERRY T

1 0 00013 0 00 0738+25 073852 FT
NORTH ST
(SR2015 SEG 0150/2568) 0340/0000

073852 FT

S 0340/0000 LENGTH(AH 1080 BK 2343)
VIAL HILL RD
(T443)

1 0 00013 0 00 0714+88 071509 FT
CARR RD
(T441) 0330/0000

071509 FT

S 0330/0000 LENGTH(AH 2343 BK 1489)

070020 FT

0320/0011 BMS EN 08/0187/0320/0000
070020 FT 1 0 00013 0 00 0700+11
TERRY TOWN CREEK

S 0320/0000 BMSBG 08/0187/0320/0000
LENGTH(AH 1489 BK 2628)






067392 FT

067392 FT 1 0 00013 0 00 0673+88
S 0310/0000 LENGTH(AH 2628 BK 2740)

DIR: B TOTAL LEN: 40.267 MI. DIST: 03-9 SR: 187
LEFT MUN: TERRY T RIGHT MUN: TERRY T

EXTRACT DATE: 12/28/2024 ROADWAY MANAGEMENT SYSTEM PAGE NUMBER: 53
PRINT DATE: 12/30/2024 SLD COUNTY/SR - ANNUAL PRINT COUNTY: BRADFORD

DIR: B TOTAL LEN: 40.267 MI. DIST: 03-9 SR: 187
LEFT MUN: TERRY T RIGHT MUN: TERRY T

055048 FT		055048 FT 1 0 00013 0 00 0550+21 VILLAGE: TERRY TOWN S 0260/0000 LENGTH(AH 2478 BK 1851)
053197 FT		053197 FT 1 0 00013 0 00 0531+80 S 0250/0000 LENGTH(AH 1851 BK 2353) TERRY TOWN RD 0240/2199 (T450)
050844 FT		050844 FT 1 0 00013 0 00 0508+67 S 0240/0000 LENGTH(AH 2353 BK 1377) 0230/0842 BMS EN 08/0187/0230/0818 1 0 00013 0 00 0502+90 T. SUSQ. RIVER 0230/0818 BMS BG 08/0187/0230/0818 049467 FT S 0230/0000 LENGTH(AH 1377 BK 2179)
1 0 00013 0 00 0494+71 049467 FT TERRY TOWN MT RD (T451)		
047288 FT		047288 FT 1 0 00013 0 00 0472+92 VILLAGE: TERRY TOWN S 0220/0000 LENGTH(AH 2179 BK 2311)
044977 FT		044977 FT 1 0 00013 0 00 0449+81 S 0210/0000 LENGTH(AH 2311 BK 2909)

DIR: B TOTAL LEN: 40.267 MI. DIST: 03-9 SR: 187
LEFT MUN: TERRY T RIGHT MUN: TERRY T

DIR: B TOTAL LEN: 40.267 MI. DIST: 03-9 SR: 187
LEFT MUN: WILMOT T RIGHT MUN: WILMOT T

EXTRACT DATE: 12/28/2024 ROADWAY MANAGEMENT SYSTEM PAGE NUMBER: 50
PRINT DATE: 12/30/2024 SLD COUNTY/SR - ANNUAL PRINT COUNTY: BRADFORD

DIR: B TOTAL LEN: 40.267 MI. DIST: 03-9 SR: 187
LEFT MUN: WILMOT T RIGHT MUN: WILMOT T

020166 FT		020166 FT 1 0 00013 0 00 0201+90
		0100/0000 LENGTH(AH 1992 BK 1259)
1 0 00013 0 00 0189+31 018907 FT		018907 FT
DECKER RD		0090/0000 LENGTH(AH 1259 BK 2267)
(T440)		
		0080/0096 BMSBN 08/0187/0080/0069
		1 0 00013 0 00 0167+22
		PANTHERLICK CREEK
1 0 00013 0 00 0166+52 016640 FT		0080/0069 BMSBG 08/0187/0080/0069
TUBACH POND RD		016640 FT
(SR2009 SEG 0160/0950)		0080/0000 LENGTH(AH 2267 BK 2150)
014490 FT		014490 FT 1 0 00013 0 00 0145+03
		VILLAGE: HOLLENBACK
		FOOTE RD
		(SR2006 SEG 0010/0000)
		0070/0000 LENGTH(AH 2150 BK 1990)
012500 FT		012500 FT 1 0 00013 0 00 0125+16
		0060/0000 LENGTH(AH 1990 BK 1463)
		0050/0047 BMSBN 08/0187/0050/0035
		1 0 00013 0 00 0110+81
		ROCK CABIN CREEK
1 0 00013 0 00 0110+55 011037 FT		0050/0035 BMSBG 08/0187/0050/0035
GRANT HILL RD		011037 FT
(SR2003 SEG 0070/3289)		0050/0000 LENGTH(AH 1463 BK 3536)

EXTRACT DATE: 12/28/2024 ROADWAY MANAGEMENT SYSTEM PAGE NUMBER: 49
PRINT DATE: 12/30/2024 SLD COUNTY/SR - ANNUAL PRINT COUNTY: BRADFORD

DIR: B TOTAL LEN: 40.267 MI. DIST: 03-9 SR: 187
LEFT MUN: WILMOT T RIGHT MUN: WILMOT T

LC FOR COYLE RD
(CONN)
COYLE RD
(T412)

TINNA LN
(PRDR)

007501 FT

007501 FT 1 0 00013 0 00 0075+18
5 0040/0000 LENGTH(AH 3536 BK 2775)

004726 FT

004726 FT 1 0 00013 0 00 0047+42
DRAINAGE
STRUCTURE LENGTH 15 FT
BMSID 08/0187/0030/0000
5 0030/0000 LENGTH(AH 2775 BK 2391)

0020/2215

0020/2128

002335 FT

002335 FT 1 0 00013 0 00 0023+42
5 0020/0000 LENGTH(AH 2391 BK 2335)

0010/0758

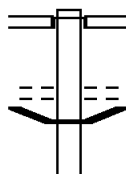
000000 FT

000000 FT 1 0 00013 0 00 0000+00
NC SR 0187 SH
INTER-BK SR 0187 SH
(SR0187 SEG 0050/2487)
MFC BEGIN = D
BK-WYOMING (65)
5 0010/0000 LENGTH(AH 2335 BK 0000)

EXTRACT DATE: 12/28/2024 ROADWAY MANAGEMENT SYSTEM PAGE NUMBER: 48
PRINT DATE: 12/30/2024 SLD COUNTY/SR - ANNUAL PRINT COUNTY: BRADFORD
DIR: B TOTAL LEN: 6.521 MI. DIST: 03-9 SR: 154
LEFT MUN: CANTON B RIGHT MUN: CANTON B

034431 FT

033174 FT



034431 FT
INTER-AHD MINNEQUA AV
(BORO)
MAIN ST
0150/1257 (SR0414 SEG 0020/0800)
SECOND ST
(BORO)
0150/0547 BMSN 08/0154/0150/0000
0150/0079 2 0 08005 0 00 0140+92
033174 FT TOWANDA CREEK

EXTRACT DATE: 12/28/2024 ROADWAY MANAGEMENT SYSTEM PAGE NUMBER: 47
PRINT DATE: 12/30/2024 SLD COUNTY/SR - ANNUAL PRINT COUNTY: BRADFORD

DIR: B TOTAL LEN: 6.521 MI. DIST: 03-9 SR: 154
LEFT MUN: CANTON B RIGHT MUN: CANTON B

SOUTH AV
(BORO)

0140/1613

030626 FT

2 0 08005 0 00 0085+00 027589 FT
BRAGUE RD
(T300) 0130/0000

024716 FT

021623 FT

0150/0000 BMSBG 08/0154/0150/0000
LENGTH(AH 1257 BK 2548)

NC MINNEQUA AV
SOUTH AV
0140/1613 (SR3008 SEG 0020/0000)

0140/0871 CANTON
CANTON T

030626 FT 2 0 08005 0 00 0115+41
0140/0000 LENGTH(AH 2548 BK 3037)

027589 FT

0130/0000 LENGTH(AH 3037 BK 2873)

0120/1675 RHODES RD
(T318)
0120/1582 LC FOR RHODES RD
(CONN)

024716 FT 2 0 08005 0 00 0056+21
0120/0000 LENGTH(AH 2873 BK 3093)

021623 FT 2 0 08005 0 00 0025+21
0110/0000 LENGTH(AH 3093 BK 2516)

DIR: B MUN: CANTON T TOTAL LEN: 6.521 MI. DIST: 03-9 SR: 154
LEFT MUN: CANTON T RIGHT MUN: CANTON T

EXTRACT DATE: 12/28/2024 ROADWAY MANAGEMENT SYSTEM PAGE NUMBER: 45
PRINT DATE: 12/30/2024 SLD COUNTY/SR - ANNUAL PRINT COUNTY: BRADFORD

DIR: B TOTAL LEN: 6.521 MI. DIST: 03-9 SR: 154
LEFT MUN: CANTON T RIGHT MUN: CANTON T

010540 FT

010540 FT 2 0 08001 0 00 0199+66
S 0060/0000 LENGTH(AH 2401 BK 2368)

008172 FT

008172 FT 2 0 08001 0 00 0223+90
PINE SWAMP RD
(T330)
S 0050/0000 LENGTH(AH 2368 BK 2204)

005968 FT

005968 FT 2 0 08001 0 00 0246+55
TOP END RD
(T533)
S 0040/0000 LENGTH(AH 2204 BK 2369)

003599 FT

003599 FT 2 0 08001 0 00 0270+24
S 0030/0000 LENGTH(AH 2369 BK 2517)

001082 FT

001082 FT 2 0 08001 0 00 0293+23
S 0020/0000 LENGTH(AH 2517 BK 1082)

000000 FT

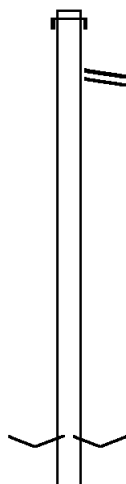
000000 FT 2 0 08001 0 00 0304+05
NC SR 0154 SH
INTER-BK SR 0154 SH
(SR0154 SEG 0510/2414)
MFC BEGIN = D
BK-SULLIVAN (56)
S 0010/0000 LENGTH(AH 1082 BK 0000)

EXTRACT DATE: 12/28/2024 ROADWAY MANAGEMENT SYSTEM PAGE NUMBER: 44
PRINT DATE: 12/30/2024 SLD COUNTY/SR - ANNUAL PRINT COUNTY: BRADFORD
DIR: B TOTAL LEN: 31.475 MI. DIST: 03-9 SR: 14
LEFT MUN: SOUTH CREEK T RIGHT MUN: SOUTH CREEK T

166189 FT

165255 FT

161674 FT



166189 FT
INTER-AHD NEW YORK STATE LINE
0740/0934 (STBD)
DOTY HILL RD
0740/0885 (SR4030 SEG 0010/0000)
165255 FT 1 0 00020 0 01 1684+91
S 0740/0000 LENGTH(AH 0934 BK 3581)

161674 FT 1 0 00020 0 01 1649+22
VILLAGE: FASSET
S 0730/0000 LENGTH(AH 3581 BK 1116)
WALSH LN

EXTRACT DATE: 12/28/2024 ROADWAY MANAGEMENT SYSTEM PAGE NUMBER: 43
PRINT DATE: 12/30/2024 SLD COUNTY/SR - ANNUAL PRINT COUNTY: BRADFORD

DIR: B TOTAL LEN: 31.475 MI. DIST: 03-9 SR: 14
LEFT MUN: SOUTH CREEK T RIGHT MUN: SOUTH CREEK T

ROARING RUN RD 160558 FT
(SR4034 SEG 0140/2228) 0720/0000

157848 FT

155839 FT
155288 FT

152889 FT

150777 FT

0720/0826 (PRDR)
0720/0544 BMSSEN 08/0014/0720/0467
1 0 00020 0 01 1642+75
SOUTH CREEK
0720/0467 BMSBG 08/0014/0720/0467
160558 FT 1 0 00020 0 01 1638+11
VILLAGE: FASSETT
S 0720/0000 LENGTH(AH 1116 BK 2710)

157848 FT 1 0 00020 0 01 1610+89
VILLAGE: FASSETT
S 0710/0000 LENGTH(AH 2710 BK 2009)

155839 FT 1 0 00020 0 01 1590+71
S 0700/0000 LENGTH(AH 2009 BK 0551)
155288 FT 1 0 00020 0 01 1585+17
S 0690/0000 LENGTH(AH 0551 BK 2399)

0680/1397 BYPASS RD
(T846)

0680/0325 LC FOR BYPASS RD
152889 FT (CONN)
1 0 00020 0 01 1561+60
REESER LN
(T781)
S 0680/0000 LENGTH(AH 2399 BK 2112)
LC FOR REESER LN
0670/1588 (CONN)

150777 FT 1 0 00020 0 01 1539+85
S 0670/0000 LENGTH(AH 2112 BK 2850)

EXTRACT DATE: 12/28/2024 ROADWAY MANAGEMENT SYSTEM PAGE NUMBER: 42
PRINT DATE: 12/30/2024 SLD COUNTY/SR - ANNUAL PRINT COUNTY: BRADFORD

DIR: B TOTAL LEN: 31.475 MI. DIST: 03-9 SR: 14
LEFT MUN: SOUTH CREEK T RIGHT MUN: SOUTH CREEK T

WILKES RD
(T878)

0660/0763

==

147927 FT

0660/0699

147927 FT

5 0660/0000
0650/1857

0650/1830

DRAINAGE
STRUCTURE LENGTH 14 FT
BMSID 08/0014/0660/0699
1 0 00020 0 01 1510+50
LENGTH(AH 2850 BK 2350)
BMSID 08/0014/0650/1830
1 0 00020 0 01 1506+33
CANAAN RUN
BMSBG 08/0014/0650/1830

1 0 00020 0 01 1492+30 145577 FT
AYRES RD
(T751)

0650/0000

==

145577 FT

5 0650/0000 LENGTH(AH 2350 BK 2225)
MONKEY RUN RD
(T860)
0640/2187

GLEN ST
(T777)

0640/0511
143352 FT

==

143352 FT

5 0640/0000 LENGTH(AH 2225 BK 2596)

LC FOR VORHEES RD
(CONN)
VORHEES RD
(T826)

140756 FT

0630/0000

0620/1515

==

==

140756 FT

5 0630/0000 LENGTH(AH 2596 BK 1992)

TRIB TO SOUTH CREEK
STRUCTURE LENGTH 11 FT

EXTRACT DATE: 12/28/2024 ROADWAY MANAGEMENT SYSTEM PAGE NUMBER: 41
PRINT DATE: 12/30/2024 SLD COUNTY/SR - ANNUAL PRINT COUNTY: BRADFORD

DIR: B TOTAL LEN: 31.475 MI. DIST: 03-9 SR: 14
LEFT MUN: SOUTH CREEK T RIGHT MUN: SOUTH CREEK T

LC FOR VORHEES RD
(CONN)

0620/0837

138764 FT

1 0 00020 0 01 1408+61 137523 FT
MOTT TOWN RD
(T851)

0610/0000

WATSON RD
(T823)
LC FOR WATSON RD
(CONN)

0600/1111

0600/0977

134287 FT

131251 FT

129164 FT

0620/1469 BMSID 08/0014/0620/1469

138764 FT 1 0 00020 0 01 1420+17
5 0620/0000 LENGTH(AH 1992 BK 1241)

137523 FT

5 0610/0000 LENGTH(AH 1241 BK 3236)
0600/3176 BMSID 08/0014/0600/3108
1 0 00020 0 01 1406+32
TRIBUTARY SOUTH CREEK
0600/3108 BMSBG 08/0014/0600/3108

0600/0509 BMSID 08/0014/0600/0490
1 0 00020 0 01 1380+16
TRIBUTARY SOUTH CREEK
0600/0490 BMSBG 08/0014/0600/0490
134287 FT 1 0 00020 0 01 1375+28
5 0600/0000 LENGTH(AH 3236 BK 3036)

131251 FT 1 0 00020 0 01 1344+98
5 0590/0000 LENGTH(AH 3036 BK 2087)

0580/0027 BMSID 08/0014/0580/0000
129164 FT 1 0 00020 0 01 1324+15

EXTRACT DATE: 12/28/2024 ROADWAY MANAGEMENT SYSTEM PAGE NUMBER: 40
PRINT DATE: 12/30/2024 SLD COUNTY/SR - ANNUAL PRINT COUNTY: BRADFORD

DIR: B TOTAL LEN: 31.475 MI. DIST: 03-9 SR: 14
LEFT MUN: SOUTH CREEK T RIGHT MUN: SOUTH CREEK T

KILGORE RD
(T737)

0570/0707
127761 FT

126295 FT

124241 FT

SNEDEKERVILLE RD
(T696)

0540/1399

120894 FT

119691 FT

118232 FT

TR. SOUTH CREEK
BMSBG 08/0014/0580/0000
5 0580/0000 LENGTH(AH 2087 BK 1403)

KETCHUM RD
(T822)
127761 FT 1 0 00020 0 01 1310+11
5 0570/0000 LENGTH(AH 1403 BK 1466)

126295 FT 1 0 00020 0 01 1295+45
5 0560/0000 LENGTH(AH 1466 BK 2054)

SOUTH CREEK
COLUMBIA T
0550/1014
124241 FT 1 0 00020 0 01 1274+00
5 0550/0000 LENGTH(AH 2054 BK 3347)

0540/2073 BMSSEN 08/0014/0540/2056
1 0 00020 0 01 1262+10
0540/2056 TRIB NO BR SOUTH CREEK
BMSBG 08/0014/0540/2056
KETCHUM RD
0540/1896 (T696)

120894 FT 1 0 00020 0 01 1241+18
5 0540/0000 LENGTH(AH 3347 BK 1203)

TR SOUTH CRK
STRUCTURE LENGTH 18 FT
0530/0308 BMSID 08/0014/0530/0308
119691 FT 1 0 00020 0 01 1229+56
5 0530/0000 VILLAGE: SNEDEKERVILLE
LENGTH(AH 1203 BK 1459)

118232 FT 1 0 00020 0 01 1214+79
5 0520/0000 LENGTH(AH 1459 BK 3246)

EXTRACT DATE: 12/28/2024 ROADWAY MANAGEMENT SYSTEM PAGE NUMBER: 39
PRINT DATE: 12/30/2024 SLD COUNTY/SR - ANNUAL PRINT COUNTY: BRADFORD
DIR: B TOTAL LEN: 31.475 MI. DIST: 03-9 SR: 14
LEFT MUN: COLUMBIA T RIGHT MUN: COLUMBIA T

	114986 FT		114986 FT 1 0 00020 0 01 1182+31 5 0510/0000 LENGTH(AH 3246 BK 1659)
	113327 FT		113327 FT 1 0 00020 0 01 1166+00 5 0500/0000 LENGTH(AH 1659 BK 1896)
1 0 00020 0 01 1147+09 111431 FT CORYLAND RD (SR4031 SEG 0010/0000) 0490/0000			111431 FT 5 0490/0000 LENGTH(AH 1896 BK 1637) 0480/1189 BMSSEN 08/0014/0480/1138 1 0 00020 0 01 1141+74 WOLFE CREEK 0480/1138 BMSBG 08/0014/0480/1138
	109794 FT		109794 FT 1 0 00020 0 01 1130+27 5 0480/0000 LENGTH(AH 1637 BK 3063)
FAIRBANKS RD (T608)	0470/0104 106731 FT	POI	0470/0104 (APRA) KERRY VIEW ESTAT 106731 FT 1 0 00020 0 01 1099+38 5 0470/0000 LENGTH(AH 3063 BK 1651) 0460/1629 BMSSEN 08/0014/0460/1573 0 0 00000 0 00 0000+00 NORTH BRANCH SUGAR CREE 0460/1573 BMSBG 08/0014/0460/1573 TR SOUTH CRK

DIR: B TOTAL LEN: 31.475 MI. DIST: 03-9 SR: 14
LEFT MUN: COLUMBIA T RIGHT MUN: COLUMBIA T

EXTRACT DATE: 12/28/2024 ROADWAY MANAGEMENT SYSTEM PAGE NUMBER: 37
PRINT DATE: 12/30/2024 SLD COUNTY/SR - ANNUAL PRINT COUNTY: BRADFORD

DIR: B TOTAL LEN: 31.475 MI. DIST: 03-9 SR: 14
LEFT MUN: COLUMBIA T RIGHT MUN: COLUMBIA T

093564 FT

093564 FT 1 0 00020 0 01 0968+68

OLD KENNEDY RD

(T867)

5 0420/0000 LENGTH(AH 3807 BK 3081)

0410/2990 BMS EN 08/0014/0410/2973

1 0 00020 0 01 0967+59

TR. TO SOUTH CREEK

0410/2973 BMS BG 08/0014/0410/2973

COLUMBIA

0410/2634 TROY T

090483 FT

090483 FT 1 0 00020 0 01 0937+62

HAVENS RD

(T540)

5 0410/0000 LENGTH(AH 3081 BK 2968)

MOTEL RD

0400/2393 (T543)

087515 FT

5 087515 FT 1 0 00020 0 01 0908+19
0400/0000 LENGTH(AH 2968 BK 2751)

HAVENS RD

0390/1876 (T540)

EXTRACT DATE: 12/28/2024 ROADWAY MANAGEMENT SYSTEM PAGE NUMBER: 36
PRINT DATE: 12/30/2024 SLD COUNTY/SR - ANNUAL PRINT COUNTY: BRADFORD

DIR: B TOTAL LEN: 31.475 MI. DIST: 03-9 SR: 14
LEFT MUN: TROY T RIGHT MUN: TROY T

		POE		(APRA) CUMMINGS LUMBER PRIVATE DR (PRDR)
	084764 FT		0390/0052	
			084764 FT	1 0 00020 0 01 0880+68
GATE 3 LN (TWP)	0382/1950	=	0390/0000	LENGTH(AH 2751 BK 2192)
GATE 2 LN (TWP)	0382/0330	=		
	082572 FT		082572 FT	1 0 00020 0 01 0858+76
			0382/0000	LENGTH(AH 2192 BK 2250)
		POE		(APRA) PENNDOT STOCKPIL PENNDOT STOCKPILE 09 (GOVT)
		=	0372/1442	CEMETERY RD
GATE 1 LN (TWP)	0372/0915	=	0372/1388	(TWP)
	080322 FT		080322 FT	0 0 00000 0 00 0000+00
				ELMIRA ST
				(SR0006 SEG 0170/0709)
			NC SR	0014 SH
			INTER-BK	ELMIRA ST
				(SR0006 SEG 0170/0709)
	080322 FT		0372/0000	LTH AH 002250 BK 004140
			080322 FT	
			7364/0000	LTH AH 004140 BK 000713
			INTER-AHD	ELMIRA ST
				(SR0006 SEG 0160/0000)
MAIN ST (SR0006 SEG 0160/0000)	0360/0713		0360/0713	TROY BOROUGH B
		=	0360/0627	BORO AL
		=		(BORO)
		=	0360/0560	BORO AL
		=		(BORO)
BORO AL (BORO)	0360/0313	=	0360/0313	BORO AL
REDINGTON AV (BORO)	0360/0075	=		(BORO)
		=		
	079609 FT		0360/0069	RAILROAD ST
			0360/0034	(BORO)
			079609 FT	BMSN 08/0014/0360/0000
				1 0 00020 0 01 0791+97

EXTRACT DATE: 12/28/2024 ROADWAY MANAGEMENT SYSTEM PAGE NUMBER: 35
PRINT DATE: 12/30/2024 SLD COUNTY/SR - ANNUAL PRINT COUNTY: BRADFORD

DIR: B TOTAL LEN: 31.475 MI. DIST: 03-9 SR: 14
LEFT MUN: TROY BOROUGH B RIGHT MUN: TROY BOROUGH B

1 0 00020 0 01 0779+24 078361 FT
CHESTNUT ST
(BORO) 0350/0000

WEIGESTER ST
(BORO) 0340/0990

CASE ST
(BORO) 0340/0276
075910 FT

FALL BROOK RD
(SR3032 SEG 0070/3356) 0340/0000

074416 FT

KNIGHTS DR
(T336) 0310/1928

WEST BRANCH SUGAR CREEK
BMSBG 08/0014/0360/0000
5 0360/0000 LENGTH(AH 0713 BK 1248)

078361 FT

5 0350/0000 LENGTH(AH 1248 BK 2451)
RAILROAD ST
0340/2018 (BORO)

0340/0639 BMSBN 08/0014/0340/0602
0 0 00000 0 00 0000+00
P3

0340/0602 FALL BROOK
BMSBG 08/0014/0340/0602

075910 FT 1 0 00020 0 01 0754+66
NC CANTON ST
EUREKA DR
(BORO)
TROY BOROUGH
TROY T

5 0340/0000 LENGTH(AH 2451 BK 1494)

074416 FT 1 0 00020 0 01 0739+46
5 0330/0000 LENGTH(AH 1494 BK 2855)

0320/1027 BEAVERDALE RD
(SR3036 SEG 0010/0000)

071561 FT 1 0 00020 0 01 0710+88
5 0320/0000 LENGTH(AH 2855 BK 2139)

EXTRACT DATE: 12/28/2024 ROADWAY MANAGEMENT SYSTEM PAGE NUMBER: 34
PRINT DATE: 12/30/2024 SLD COUNTY/SR - ANNUAL PRINT COUNTY: BRADFORD

DIR: B TOTAL LEN: 31.475 MI. DIST: 03-9 SR: 14
LEFT MUN: TROY T RIGHT MUN: TROY T

	069422 FT		069422 FT 1 0 00020 0 00 0693+70 S 0310/0000 LENGTH(AH 2139 BK 3090)
MYAL DR (T590)	0300/1352	=	
		=	
1 0 00020 0 00 0663+25 066332 FT CEASE DR (T522)	0300/0000	=	0300/0255 MUD CREEK RD 066332 FT (SR3034 SEG 0010/0000)
		=	S 0300/0000 LENGTH(AH 3090 BK 3238) 0290/3186 BMS EN 08/0014/0290/3163 1 0 00020 0 00 0631+05 TRIB SOUTH FORK SUGAR C 0290/3163 BMSBG 08/0014/0290/3163
		=	
		=	0290/1899 ROUTE 514 (SR0514 SEG 0010/0000)
	063094 FT		063094 FT 1 0 00020 0 00 0631+05 S 0290/0000 LENGTH(AH 3238 BK 2265)
	060829 FT		060829 FT 1 0 00020 0 00 0607+85 S 0280/0000 LENGTH(AH 2265 BK 1903)
	058926 FT		058926 FT 1 0 00020 0 00 0588+82

EXTRACT DATE: 12/28/2024 ROADWAY MANAGEMENT SYSTEM PAGE NUMBER: 33
PRINT DATE: 12/30/2024 SLD COUNTY/SR - ANNUAL PRINT COUNTY: BRADFORD

DIR: B TOTAL LEN: 31.475 MI. DIST: 03-9 SR: 14
LEFT MUN: TROY T RIGHT MUN: TROY T

1 0 00020 0 00 0560+27 056071 FT
PHINNEY DR
(T352) 0260/0000

0270/0000 LENGTH(AH 1903 BK 2855)

056071 FT

0260/0000 LENGTH(AH 2855 BK 2127)

0250/1076 TENNESSEE GAS RD
(T302)

053944 FT

0250/0010 BMS EN 08/0014/0250/0000
1 0 00020 0 00 0538+79
TR. N. BR. TOWANDA CR
BMSBG 08/0014/0250/0000
0250/0000 LENGTH(AH 2127 BK 2906)

051038 FT

051038 FT 1 0 00020 0 00 0509+75
0240/0000 LENGTH(AH 2906 BK 2840)

048198 FT

0230/0385 TROY
ALBA BOROUGH B
048198 FT 1 0 00020 0 00 0481+36
0230/0000 LENGTH(AH 2840 BK 2188)

EXTRACT DATE: 12/28/2024 ROADWAY MANAGEMENT SYSTEM PAGE NUMBER: 32
PRINT DATE: 12/30/2024 SLD COUNTY/SR - ANNUAL PRINT COUNTY: BRADFORD

DIR: B TOTAL LEN: 31.475 MI. DIST: 03-9 SR: 14
LEFT MUN: ALBA BOROUGH B RIGHT MUN: ALBA BOROUGH B

	046010 FT		046010 FT	1 0 00020 0 00 0459+49
				CEMETERY ST
				(BORO)
			5 0220/0000	LENGTH(AH 2188 BK 0885)
ALBA MTN RD				
(T527)	0210/0046	==	045125 FT	1 0 00020 0 00 0450+65
	045125 FT			WINDFALL RD
				(SR3028 SEG 0010/0000)
			5 0210/0000	LENGTH(AH 0885 BK 1046)
			0200/1046	BMS EN 08/0014/0200/1028
				1 0 00020 0 00 0450+35
				ALBA CREEK
			0200/1028	BMS BG 08/0014/0200/1028
				SISTER ST
			0200/0578	(BORO)
	044079 FT	==	044079 FT	1 0 00020 0 00 0440+08
				ALBA BOROUGH
				CANTON T
			5 0200/0000	LENGTH(AH 1046 BK 2455)
TARBOX LN				
(PRDR)	0190/1266	==		
	041624 FT		041624 FT	1 0 00020 0 00 0415+51
			5 0190/0000	LENGTH(AH 2455 BK 3300)
NEWELL RD				
(T316)	0180/1955	==		
1 0 00020 0 00 0382+49	038324 FT		038324 FT	
LANDIS RD				
(T529)	0180/0000	==	5 0180/0000	LENGTH(AH 3300 BK 3337)
			0170/1833	MCMURRAY RD
				(T326)

EXTRACT DATE: 12/28/2024 ROADWAY MANAGEMENT SYSTEM PAGE NUMBER: 31
PRINT DATE: 12/30/2024 SLD COUNTY/SR - ANNUAL PRINT COUNTY: BRADFORD

DIR: B TOTAL LEN: 31.475 MI. DIST: 03-9 SR: 14
LEFT MUN: CANTON T RIGHT MUN: CANTON T

034987 FT		0170/0017 BMS EN 08/0014/0170/0000 034987 FT 1 0 00020 0 00 0349+17 TRIBUTARY TO ALBA CREEK BMSBG 08/0014/0170/0000 5 0170/0000 LENGTH(AH 3337 BK 2521)
	==	0160/1102 BUCHANAN RD (T324)
1 0 00020 0 00 0323+95 032466 FT NEWELL RD (T316)	==	032466 FT 5 0160/0000 LENGTH(AH 2521 BK 2611) 0150/2542 BMS EN 08/0014/0150/2529 1 0 00020 0 00 0323+18 TR. ALBA CREEK 0150/2529 BMSBG 08/0014/0150/2529 WOODWARD RD 0150/2057 (T333)
029855 FT		029855 FT 1 0 00020 0 00 0297+85 CANTON CANTON B 5 0150/0000 LENGTH(AH 2611 BK 3326) NC SR 0014 SH 0140/3251 NORTH ST (T314)
UPPER MTN RD (T308) 1 0 00020 0 00 0264+75 026529 FT LOWER MOUNTAIN RD	==	026529 FT

EXTRACT DATE: 12/28/2024 ROADWAY MANAGEMENT SYSTEM PAGE NUMBER: 30
PRINT DATE: 12/30/2024 SLD COUNTY/SR - ANNUAL PRINT COUNTY: BRADFORD

DIR: B TOTAL LEN: 31.475 MI.
LEFT MUN: CANTON B

DIST: 03-9 SR: 14
RIGHT MUN: CANTON B

(SR3016 SEG 0050/1606) 0140/0000

TRIPPE ST
(BORO)

0130/0783

025088 FT

E UNION ST
(BORO)
BORO AL
(BORO)
BORO AL
(BORO)
BORO AL
(BORO)
BORO AL
(BORO)

0130/0000

0120/0501

0120/0343

0120/0215

0120/0064
024083 FT

LYCOMING ST
(BORO)

0110/1415

022604 FT

020047 FT

0140/0000 LENGTH(AH 3326 BK 1441)
MILL CREEK
STRUCTURE LENGTH 24 FT
0130/1391 BMSID 08/0014/0130/1391
W CARSON ST
0130/0823 (BORO)

W TIOGA ST
(BORO)
0130/0367 (BORO)
025088 FT 1 0 00020 0 00 0250+42
NC TROY ST

W UNION ST
(BORO)
0130/0000 LENGTH(AH 1441 BK 1005)

024083 FT 1 0 00020 0 00 0240+26
MAIN ST
(SR0414 SEG 0020/0000)

0120/0000 LENGTH(AH 1005 BK 1479)

0110/1415
0110/0937 SECOND ST
(BORO)
NC SULLIVAN ST
SULLIVAN ST
0110/0628 (BORO)

0110/0017 BMSID 08/0014/0110/0000
022604 FT 1 0 00020 0 00 0224+92
UNNAMED TR TOWANDA CREEK
BMSBG 08/0014/0110/0000

0110/0000 LENGTH(AH 1479 BK 2557)

CANTON
0100/0349 CANTON T
020047 FT 1 0 00020 0 00 0200+45

EXTRACT DATE: 12/28/2024 ROADWAY MANAGEMENT SYSTEM PAGE NUMBER: 29
PRINT DATE: 12/30/2024 SLD COUNTY/SR - ANNUAL PRINT COUNTY: BRADFORD

DIR: B TOTAL LEN: 31.475 MI. DIST: 03-9 SR: 14
LEFT MUN: CANTON B RIGHT MUN: CANTON B

LYCOMING ST
(T329)

0090/2488

PIT LN
(GOVT)

0090/0378
017494 FT

1 0 00020 0 00 0160+81 016074 FT
SR 0414 SH
(SR0414 SEG 0010/3093) 0080/0000

015067 FT

1 0 00020 0 00 0123+00 012292 FT
OWENS RD
(T311) 0060/0000

W SOUTH AV
(T889)
0100/0000 LENGTH(AH 2557 BK 2553)
017494 FT 1 0 00020 0 00 0174+98
0090/0000 LENGTH(AH 2553 BK 1420)
016074 FT
0080/0000 LENGTH(AH 1420 BK 1007)
015067 FT 1 0 00020 0 00 0150+69
VILLAGE: CEDAR LEDGE
0070/0000 LENGTH(AH 1007 BK 2775)
TRIBUTARY TOWANDA CREEK
STRUCTURE LENGTH 18 FT
0060/2688 BMSID 08/0014/0060/2688
0060/1131 BMS EN 08/0014/0060/1106
0 0 00000 0 00 0000+00
TRIB TO TOWANDA CREEK
0060/1106 BMSBG 08/0014/0060/1106
012292 FT
0060/0000 LENGTH(AH 2775 BK 2955)
0050/2019 CEDAR LEDGE LN
(TWP)

EXTRACT DATE: 12/28/2024 ROADWAY MANAGEMENT SYSTEM PAGE NUMBER: 28
PRINT DATE: 12/30/2024 SLD COUNTY/SR - ANNUAL PRINT COUNTY: BRADFORD

DIR: B TOTAL LEN: 31.475 MI. DIST: 03-9 SR: 14
LEFT MUN: CANTON T RIGHT MUN: CANTON T

SPENCER RD
(SR3014 SEG 0010/1847) 0040/2132
PRESTON RD
(T307) 0040/1494

009337 FT

006700 FT

004125 FT

MCCRACKEN RD
(T534) 0020/0000

000000 FT

0050/0015 BMS EN 08/0014/0050/0000
009337 FT 1 0 00020 0 00 0093+35
TRIBUTARY TOWANDA CREEK
BMSBG 08/0014/0050/0000
S 0050/0000 LENGTH(AH 2955 BK 2637)

006700 FT 1 0 00020 0 00 0066+94
GROVER RD
(SR3012 SEG 0010/0000)
S 0040/0000 LENGTH(AH 2637 BK 2575)
0030/1828 FOR SR 0014 AND 3012
(CONN)

004125 FT 1 0 00020 0 00 0041+23
TAYLOR RD
(T305)
S 0030/0000 LENGTH(AH 2575 BK 2359)

001766 FT 1 0 00020 0 00 0016+83
VILLAGE: GROVER
S 0020/0000 LENGTH(AH 2359 BK 1766)

000000 FT 1 0 00020 0 00 0000+00
NC SR 0014 SH
INTER-BK SR 0014 SH
(SR0014 SEG 0160/1703)
MFC BEGIN = C
BK-TIOGA (58)
S 0010/0000 LENGTH(AH 1766 BK 0000)

EXTRACT DATE: 12/28/2024 ROADWAY MANAGEMENT SYSTEM PAGE NUMBER: 27
PRINT DATE: 12/30/2024 SLD COUNTY/SR - ANNUAL PRINT COUNTY: BRADFORD

DIR: B TOTAL LEN: 49.398 MI. DIST: 03-9 SR: 6
LEFT MUN: TUSCARORA T RIGHT MUN: TUSCARORA T

260792 FT		260821 FT	AH-WYOMING (65)
		INTER-AHD ROOSEVELT HW	
		1150/0665	(SR0006 SEG 0010/0000)
260127 FT		260156 FT	1 0 00241 0 01 1018+27
		1150/0000	LENGTH(AH 0665 BK 1953)
		1140/1196	MILEPOST 294.00
258174 FT		258203 FT	1 0 00241 0 01 0998+84
		1140/0000	LENGTH(AH 1953 BK 2400)
255774 FT		255803 FT	1 0 00241 0 01 0974+79
		1130/0000	LENGTH(AH 2400 BK 2514)
		1120/0823	MILEPOST 293.00
253260 FT		253289 FT	1 0 00241 0 01 0949+60
		1120/0000	LENGTH(AH 2514 BK 2854)
SHUMWAY RD (T492)	1110/1520	1110/1520	CROSS RD (T492)
LATTIMORE RD		1110/0185	LATTIMORE RD (T461)

EXTRACT DATE: 12/28/2024 ROADWAY MANAGEMENT SYSTEM PAGE NUMBER: 26
PRINT DATE: 12/30/2024 SLD COUNTY/SR - ANNUAL PRINT COUNTY: BRADFORD

DIR: B TOTAL LEN: 49.398 MI. DIST: 03-9 SR: 6
LEFT MUN: TUSCARORA T RIGHT MUN: TUSCARORA T

(T461) 1110/0168 ==
250406 FT

1 0 00241 0 01 0905+88 248898 FT
CORNELL RD
(T524)
DINER RD
(T524)
MFC BEGIN = B
LENGTH(AH 1508 BK 3407) 1101/0000

MARKS DR
(T526) 1090/2678 ==

DINER RD
(T525) 1090/1657 ==

245491 FT

242524 FT

1 0 00241 0 01 0832+54 241557 FT
CANYON RD
(T470) 1070/0000 ==

250435 FT 1 0 00241 0 01 0920+99
MFC BEGIN = B
1110/0000 LENGTH(AH 2854 BK 1508)

248927 FT 1 0 00241 0 01 0905+88
CORNELL RD
(T524)
DINER RD
(T524)
MFC BEGIN = B
1100/0000 LENGTH(AH 1508 BK 3407)
1090/3296 MILEPOST 292.00

245520 FT 1 0 00241 0 01 0871+98
1090/0000 LENGTH(AH 3407 BK 2967)
TUSCARORA
1080/2557 WYALUSING T

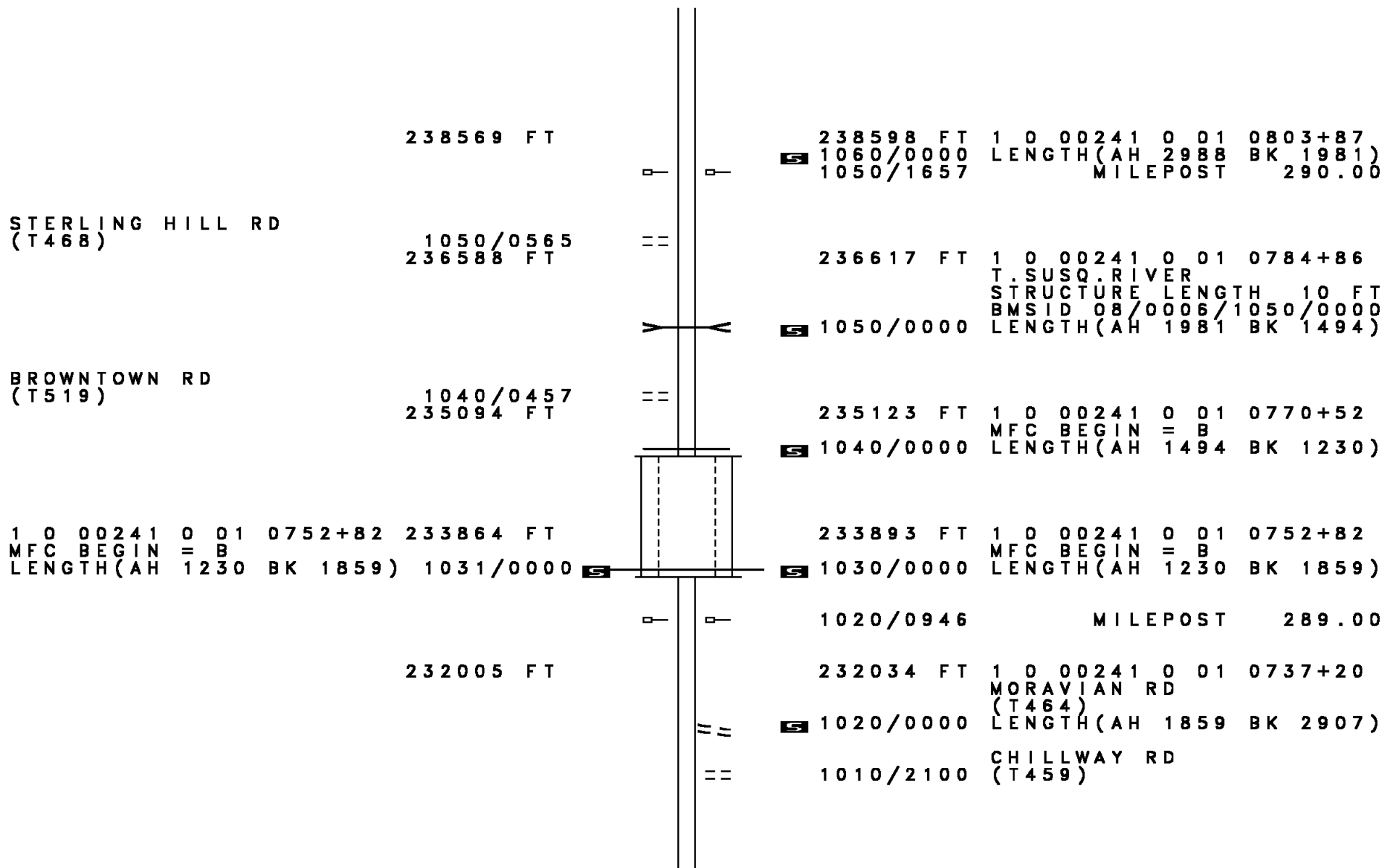
1080/0995 MILEPOST 291.00

242553 FT 1 0 00241 0 01 0842+05
1080/0000 LENGTH(AH 2967 BK 0967)

T. SUSQ. RIVER
STRUCTURE LENGTH 12 FT
BMSID 08/0006/1070/0029
1070/0029 241586 FT
1070/0000 LENGTH(AH 0967 BK 2988)

EXTRACT DATE: 12/28/2024 ROADWAY MANAGEMENT SYSTEM PAGE NUMBER: 25
PRINT DATE: 12/30/2024 SLD COUNTY/SR - ANNUAL PRINT COUNTY: BRADFORD

DIR: B TOTAL LEN: 49.398 MI. DIST: 03-9 SR: 6
LEFT MUN: WYALUSING T RIGHT MUN: WYALUSING T



EXTRACT DATE: 12/28/2024 ROADWAY MANAGEMENT SYSTEM PAGE NUMBER: 24
PRINT DATE: 12/30/2024 SLD COUNTY/SR - ANNUAL PRINT COUNTY: BRADFORD

DIR: B TOTAL LEN: 49.398 MI. DIST: 03-9 SR: 6
LEFT MUN: WYALUSING T RIGHT MUN: WYALUSING T

	229098 FT			229127 FT	1 0 00241 0 01 0708+96
				1010/0000	LENGTH(AH 2907 BK 2787)
				1000/1340	MILEPOST 288.00
BOWLING ALLEY RD (T530)	1000/0672			226340 FT	1 0 00241 0 00 0680+74
	226311 FT				WYALUSING/NEW ALBANY RD (SR2010 SEG 0250/2551)
				1000/0000	LENGTH(AH 2787 BK 0830)
	225481 FT			225510 FT	1 0 00014 0 01 0050+14
	224596 FT			0990/0000	LENGTH(AH 0830 BK 0885)
				224625 FT	1 0 00014 0 01 0059+29
				0980/0000	LENGTH(AH 0885 BK 1093)
				0970/0696	BMS EN 08/0006/0970/0573
					NC GRAND ARMY OF REPUBLIC HW
				0970/0636	WYALUSING B
					1 0 00014 0 00 0053+49
				0970/0573	WYALUSING CREEK
					BMSBG 08/0006/0970/0573
TO 1074/0010 SH (CONN) BRIDGE ST (SR1074 SEG 0010/0000) FRONT ST (BORO)	0970/0560			223532 FT	1 0 00014 0 00 0060+08
	0970/0478				CANAL ST (BORO)
	0970/0341			0970/0000	LENGTH(AH 1093 BK 1856)
	223503 FT			0960/1564	JOHN ST (BORO)
CHURCH ST (SR0706 SEG 0010/0000)	0970/0000				SECOND ST (BORO)
FIRST ST (BORO)	0960/1548			0960/1246	THIRD ST (BORO)
				0960/0846	
				0960/0759	MILEPOST 287.00
HOMET HEIGHTS RD					

EXTRACT DATE: 12/28/2024 ROADWAY MANAGEMENT SYSTEM PAGE NUMBER: 23
PRINT DATE: 12/30/2024 SLD COUNTY/SR - ANNUAL PRINT COUNTY: BRADFORD

DIR: B TOTAL LEN: 49.398 MI. DIST: 03-9 SR: 6
LEFT MUN: WYALUSING B RIGHT MUN: WYALUSING B

(BORO)	0960/0485 221647 FT	==		221676 FT	1 0 00241 0 00 0635+37 FIFTH ST (BORO)
		==		5 0960/0000	LENGTH(AH 1856 BK 1745)
PRIVATE DR (PRDR)	0950/0679 219902 FT	POI -- --		0950/0679 (APRA) MOUNTAIN ENERGY NC STATE ST WYALUSING T	
				0950/0434 219931 FT	1 0 00241 0 00 0617+85
				5 0950/0000	LENGTH(AH 1745 BK 2973)
HOMET CROSS RD (T495)	0940/1185 216929 FT	== □ □		0940/0105 216958 FT	MILEPOST 286.00 1 0 00241 0 00 0588+01
				5 0940/0000	LENGTH(AH 2973 BK 1994)
PRIVATE DR (PRDR)	0930/1106 0930/0465 214935 FT	POI ==		0930/1106 (APRA) B & K EQUIPMENT	
OLD STAGECOACH RD (T472)				214964 FT	1 0 00241 0 00 0567+99
				5 0930/0000	LENGTH(AH 1994 BK 0927)
	214008 FT			214037 FT	1 0 00241 0 00 0558+69
				MFC BEGIN = B	
				5 0920/0000	LENGTH(AH 0927 BK 1759)
(SR9404 SEG 0010/0230) 0911/1078 (SR9404 SEG 0010/0000) 0911/0794		W W		0910/1083 (SR9404 SEG 0010/0230) 0910/0784 (SR9404 SEG 0010/0000)	
1 0 00241 0 00 0541+04 212250 FT MFC BEGIN = B				212278 FT	1 0 00241 0 00 0541+04
LENGTH(AH 1758 BK 3392) 0911/0000				5 0910/0000	MFC BEGIN = B
				5 0900/2990	LENGTH(AH 1759 BK 3392) MILEPOST 285.00

EXTRACT DATE: 12/28/2024 ROADWAY MANAGEMENT SYSTEM PAGE NUMBER: 22
PRINT DATE: 12/30/2024 SLD COUNTY/SR - ANNUAL PRINT COUNTY: BRADFORD

DIR: B TOTAL LEN: 49.398 MI. DIST: 03-9 SR: 6
LEFT MUN: WYALUSING T RIGHT MUN: WYALUSING T

		==	0900/1135	BAYESA DR (PRDR)
	208858 FT		208886 FT	1 0 00241 0 00 0506+99 TO-THE-FERRY RD (SR2038 SEG 0020/3589)
SAW MILL RD (T466)	0890/2177	==	5 0900/0000	LENGTH(AH 3392 BK 2219)
1 0 00241 0 00 0484+81 SHORT CUT RD (T485)	206639 FT 0890/0000	==	206667 FT	POND HOLLOW RD (T462)
		==	5 0890/0000	LENGTH(AH 2219 BK 2584)
		==	0880/2470	MILEPOST 284.00
	204055 FT		204083 FT	1 0 00241 0 00 0458+50
			5 0880/0000	LENGTH(AH 2584 BK 2151)
	201904 FT		201932 FT	1 0 00241 0 00 0437+61 HOMETS FERRY RD (SR2025 SEG 0070/2575)
LOCUST RD (T475)	0870/0000	==	5 0870/0000	LENGTH(AH 2151 BK 1913)
		==	0860/1314	MILEPOST 283.00
	199991 FT		200019 FT	1 0 00241 0 00 0418+14 LIME HILL RD (T473)
		==	5 0860/0000	LENGTH(AH 1913 BK 2681)

DIR: B TOTAL LEN: 49.398 MI. DIST: 03-9 SR: 6
LEFT MUN: WYALUSING T RIGHT MUN: WYALUSING T

EXTRACT DATE: 12/28/2024 ROADWAY MANAGEMENT SYSTEM PAGE NUMBER: 20
PRINT DATE: 12/30/2024 SLD COUNTY/SR - ANNUAL PRINT COUNTY: BRADFORD

DIR: B TOTAL LEN: 49.398 MI. DIST: 03-9 SR: 6
LEFT MUN: STANDING STONE T RIGHT MUN: STANDING STONE T

GARRETT RD
(T625)

0800/1459

186247 FT

TAMARACK RD
(T602)
LC FOR TAMARACK RD
(CONN)

0790/0789

0790/0621

185351 FT

KEENE SUMMIT RD
(SR1023 SEG 0010/0000)

182349 FT

0780/0000

179791 FT

0800/1630 (SR2016 SEG 0050/1998)
TRIB SUSQ R
STRUCTURE LENGTH 10 FT
0800/1596 BMSID 08/0006/0800/1596

186275 FT 1 0 00241 0 00 0279+65
OSCAR RD

0800/0000 (T601)
LENGTH(AH 3045 BK 0896)

0790/0175 MILEPOST 280.00
185379 FT 1 0 00241 0 00 0270+65
0790/0000 LENGTH(AH 0896 BK 3002)

KING CREEK
STRUCTURE LENGTH 22 FT
0780/0493 BMSID 08/0006/0780/0493
182377 FT 1 0 00241 0 00 0240+51

0780/0000 FISHER RD
(T615)
LENGTH(AH 3002 BK 2558)

0770/0402 MILEPOST 279.00
179819 FT 1 0 00241 0 00 0215+02
0770/0000 LENGTH(AH 2558 BK 2802)

EXTRACT DATE: 12/28/2024 ROADWAY MANAGEMENT SYSTEM PAGE NUMBER: 19
PRINT DATE: 12/30/2024 SLD COUNTY/SR - ANNUAL PRINT COUNTY: BRADFORD

DIR: B TOTAL LEN: 49.398 MI. DIST: 03-9 SR: 6
LEFT MUN: STANDING STONE T RIGHT MUN: STANDING STONE T

1 0 00241 0 00 0187+10 176989 FT
CHUCKS RD
(T585) 0760/0000

174636 FT

1 0 00241 0 00 0145+67 172861 FT
VALLEY RD
(SR1025 SEG 0010/0000) 0740/0000

171243 FT

177017 FT TRACY RD
(T580)
0760/0000 LENGTH(AH 2802 BK 2353)

0750/0288 MILEPOST 278.00
174664 FT 1 0 00241 0 00 0163+60
VOUGHT CREEK
STRUCTURE LENGTH 13 FT
BMSID 08/0006/0750/0000
0750/0000 LENGTH(AH 2353 BK 1775)
















172889 FT GOFF RD
(T588)
0740/0000 LENGTH(AH 1775 BK 1618)

0730/0132 RIVER RD
171271 FT (T610)
0730/0000 1 0 00241 0 00 0130+00
LENGTH(AH 1618 BK 2646)
RETAINING WALL END
0720/2612 BMSID 08/0006/0720/2174
RETAINING WALL BEGIN
0720/2174 BMSID 08/0006/0720/2174
RETAINING WALL END
0720/2046 BMSID 08/0006/0720/1711
RETAINING WALL BEGIN
0720/1711 BMSID 08/0006/0720/1711
RETAINING WALL END
0720/1496 BMSID 08/0006/0720/1429
RETAINING WALL BEGIN
0720/1429 BMSID 08/0006/0720/1429
RETAINING WALL END
0720/1358 BMSID 08/0006/0720/1191
RETAINING WALL BEGIN
0720/1191 BMSID 08/0006/0720/1191
0720/1022 MILEPOST 277.00

0720/0412 RETAINING WALL END
BMSID 08/0006/0720/0223
RETAINING WALL BEGIN

EXTRACT DATE: 12/28/2024 ROADWAY MANAGEMENT SYSTEM PAGE NUMBER: 18
PRINT DATE: 12/30/2024 SLD COUNTY/SR - ANNUAL PRINT COUNTY: BRADFORD

DIR: B TOTAL LEN: 49.398 MI. DIST: 03-9 SR: 6
LEFT MUN: STANDING STONE T RIGHT MUN: STANDING STONE T

	168597 FT			0720/0223 BMSID 08/0006/0720/0223
				168625 FT 1 0 00241 0 00 0103+36
				0720/0000 LENGTH(AH 2646 BK 2084)
				STANDING STONE
				0710/2000 WYSOX T
RED ROCK RD (T565)	0710/1303			
	166513 FT			166541 FT 1 0 00241 0 00 0082+39
				T.SUSQ.RIVER
				STRUCTURE LENGTH 10 FT
				0710/0000 BMSID 08/0006/0710/0000
				LENGTH(AH 2084 BK 1689)
PRIVATE DR (PRDR)	0700/0736			0700/0736 (APRA) WYSOX M H PARK
	164824 FT			164852 FT 1 0 00241 0 00 0064+96
				0700/0000 LENGTH(AH 1689 BK 2325)
				0690/1904 MILEPOST 276.00
COOLBAUGH RD (SR1012 SEG 0010/0000)	0690/1622			
	162499 FT			0690/0097 BMSID 08/0006/0690/0000
				162527 FT 1 0 00241 0 00 0041+52
				WYSOX CREEK
				0690/0000 BMSBG 08/0006/0690/0000
				LENGTH(AH 2325 BK 1668)
	160831 FT			160859 FT 1 0 00241 0 00 0024+30
				0680/0000 LENGTH(AH 1668 BK 2354)
	158477 FT			0670/0713 MILEPOST 275.00
				158505 FT 1 0 00241 0 00 0000+00
				NC GRAND ARMY OF REPUBLIC HW
				AZILUM ST

EXTRACT DATE: 12/28/2024 ROADWAY MANAGEMENT SYSTEM PAGE NUMBER: 17
PRINT DATE: 12/30/2024 SLD COUNTY/SR - ANNUAL PRINT COUNTY: BRADFORD

DIR: B TOTAL LEN: 49.398 MI. DIST: 03-9 SR: 6
LEFT MUN: WYSOX T RIGHT MUN: WYSOX T

FROM 0187/0510 SH
(CONN)

0660/1327

157084 FT

PIPHER ST
(T614)

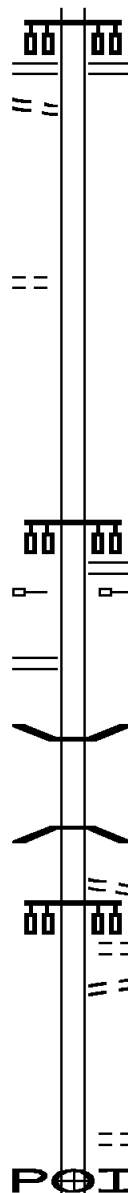
0650/2569

154001 FT

LANING CREEK RD
(SR1033 SEG 0010/0000)

0640/0997

152032 FT



(SR0187 SEG 0510/0000)

0670/0000 LENGTH(AH 2354 BK 1393)

157112 FT 1 0 00015 0 00 0129+00
0660/0000 LENGTH(AH 1393 BK 3083)

154029 FT 1 0 00015 0 00 0099+27
CRAFTMASTER RD
(SR2032 SEG 0070/1317)

0650/0000 LENGTH(AH 3083 BK 1969)
0640/1841 MILEPOST 274.00

0640/0082 BMSBN 08/0006/0640/0000
152060 FT 1 0 00015 0 00 0079+55
LANING CREEK

0640/0000 BMSBG 08/0006/0640/0000
LENGTH(AH 1969 BK 2782)
0630/2449 LC FROM BRAD. TOWNE CTR
(CONN)
BRADFORD TOWNE CENTER
(PRDR)

0630/2371 LC TO BRAD. TOWNE CTR
0630/2277 (CONN)

0630/0558 SULLIVAN ST
(T610)
(APRA) WICKWIRE SUPPLY
SUSQUEHANNA ST

EXTRACT DATE: 12/28/2024 ROADWAY MANAGEMENT SYSTEM PAGE NUMBER: 16
PRINT DATE: 12/30/2024 SLD COUNTY/SR - ANNUAL PRINT COUNTY: BRADFORD

DIR: B TOTAL LEN: 49.398 MI. DIST: 03-9 SR: 6
LEFT MUN: WYSOX T RIGHT MUN: WYSOX T

	149250 FT	==	0630/0202 (T612)	
			149278 FT	1 0 000015 0 00 0051+62
EAST ST				EMORY RD
(TBC)	0630/0000	==	(T616)	
			5 0630/0000	LENGTH(AH 2782 BK 1035)
	148215 FT	-	0620/0356	MILEPOST 273.00
PENNSYLVANIA AV			148243 FT	1 0 00015 0 00 0041+30
(TBC)	0620/0000	POI	(APRA) CHAFFEE M.H.PARK	
OLD ROUTE 6			5 0620/0000	LENGTH(AH 1035 BK 2734)
(T577)	0610/2376	==		
			0610/2361	LEISURE DR
			0610/2036	(SR2032 SEG 0010/0000)
				BMS EN 08/0006/0610/0240
			0610/1218	WYSOX
				TOWANDA B
				1 0 00000 0 00 0000+00
			0610/0240	JOHN B. MERRILL PARKWAY
	145481 FT		145509 FT	BMS BG 08/0006/0610/0240
				0 0 00000 0 00 0000+00
				MAIN ST
				(SR2027 SEG 0040/1653)
				NC GO LDEN MILE RD
				MEANS ST
			5 0610/0000	(BORO)
				LENGTH(AH 2734 BK 1164)
			0604/0703	ELIZABETH ST
				(BORO)
			0604/0355	WASHINGTON ST
				(BORO)
			0604/0207	BORO AL
				(BORO)
BEIDELMAN AL	0604/0098	==		
(BORO)			144345 FT	BRIDGE STREET HILL RD
1 0 00017 0 00 0863+03	144317 FT			(SR3018 SEG 0100/0704)
BRIDGE ST			5 0604/0000	LENGTH(AH 1164 BK 0660)
(BORO)	0604/0000	==		PINE ST
			0600/0287	(BORO)
COURT ST	0600/0142	==		
(BORO)	143657 FT		143685 FT	1 0 00015 0 00 0000+00
			5 0600/0000	LENGTH(AH 0660 BK 0423)
				POPLAR ST

EXTRACT DATE: 12/28/2024 ROADWAY MANAGEMENT SYSTEM PAGE NUMBER: 15
PRINT DATE: 12/30/2024 SLD COUNTY/SR - ANNUAL PRINT COUNTY: BRADFORD

DIR: B TOTAL LEN: 49.398 MI. DIST: 03-9 SR: 6
LEFT MUN: TOWANDA B RIGHT MUN: TOWANDA B

PARK ST (BORO)	0590/0332 143234 FT	==	==	0590/0375 (BORO)	
				143262 FT	1 0 00212 0 02 1468+57
					STATE ST
					(BORO)
				5 0590/0000	LENGTH (AH 0423 BK 1082)
				0580/1034	MILEPOST 272.00
					MAPLE ST
				0580/0716	(BORO)
JEFFERSON ST (BORO)	0580/0597	==	==		
				0580/0222	LOMBARD ST
					(BORO)
					TRIB NORTH BR SUSQ RVR
				0580/0068	STRUCTURE LENGTH 8 FT
					BMSID 08/0006/0580/0068
MAIN ST (SR1039 SEG 0004/0000)	0580/0050 142152 FT	==	==	0580/0050	ELM ST
				142180 FT	(BORO)
					1 0 00212 0 02 1457+75
MIX AV (BORO)	0580/0000	==	==	5 0580/0000	NC MAIN ST
					LENGTH (AH 1082 BK 2423)
				0570/1881	CHESTNUT ST
					(BORO)
				0570/1299	HUSTON ST
					(BORO)
BARSTOW AV (BORO)	0570/1199	==			
WALNUT ST (BORO)	0570/0619	==			
LOCUST ST (BORO)	0570/0206 139729 FT	==			
				139757 FT	1 0 00212 0 02 1433+53
					NC REUTER BL
					ANN ST
					(BORO)
				5 0570/0000	LENGTH (AH 2423 BK 1911)
PENNDOT STOCKPILE 01 (GOVT)	0560/1400	==	==	0560/1400	(APRA) PENNDOT STOCKPIL
					OAK ST
				0560/0930	(BORO)
PACKER AV (SR1018 SEG 0010/0000)	0560/0813	==			
KINGSBURY AV (BORO)	0560/0452	==			
				0560/0225	MILEPOST 271.00
PRATT AV (BORO)	0560/0086 137818 FT	==			
				137846 FT	1 0 00212 0 02 1414+20
					NC YORK AV

EXTRACT DATE: 12/28/2024 ROADWAY MANAGEMENT SYSTEM PAGE NUMBER: 14
PRINT DATE: 12/30/2024 SLD COUNTY/SR - ANNUAL PRINT COUNTY: BRADFORD

DIR: B TOTAL LEN: 49.398 MI. DIST: 03-9 SR: 6
LEFT MUN: TOWANDA B RIGHT MUN: TOWANDA B

HOSPITAL DR
(T590) 0550/3384

MERRILL PY
(TBC) 0550/2292
JAMES ST
(SR1041 SEG 0010/0000) 0550/1875

HILLCREST DR
(T580) 0550/1200
HILLCREST DR
(T580) 0550/0769
134123 FT

CHURCH HILL DR
(T581) 0540/3207

CAMPBELL RD
(T574) 130490 FT
0540/0000

TOWANDA
NORTH TOWANDA T
LENGTH(AH 1911 BK 3695)

(APRA) GPU ENERGY
COLONIAL DR
(T596)
EDWARD RD
(T597)
PATTERSON BL
(SR2036 SEG 0020/1670)

RACE ST
(T557)

134151 FT 1 0 00212 0 01 1304+80
TRAVIS RD
(T892)
LENGTH(AH 3695 BK 3633)

T.SUSQ.R.
STRUCTURE LENGTH 9 FT
BMSID 08/0006/0540/2577
MILEPOST 270.00

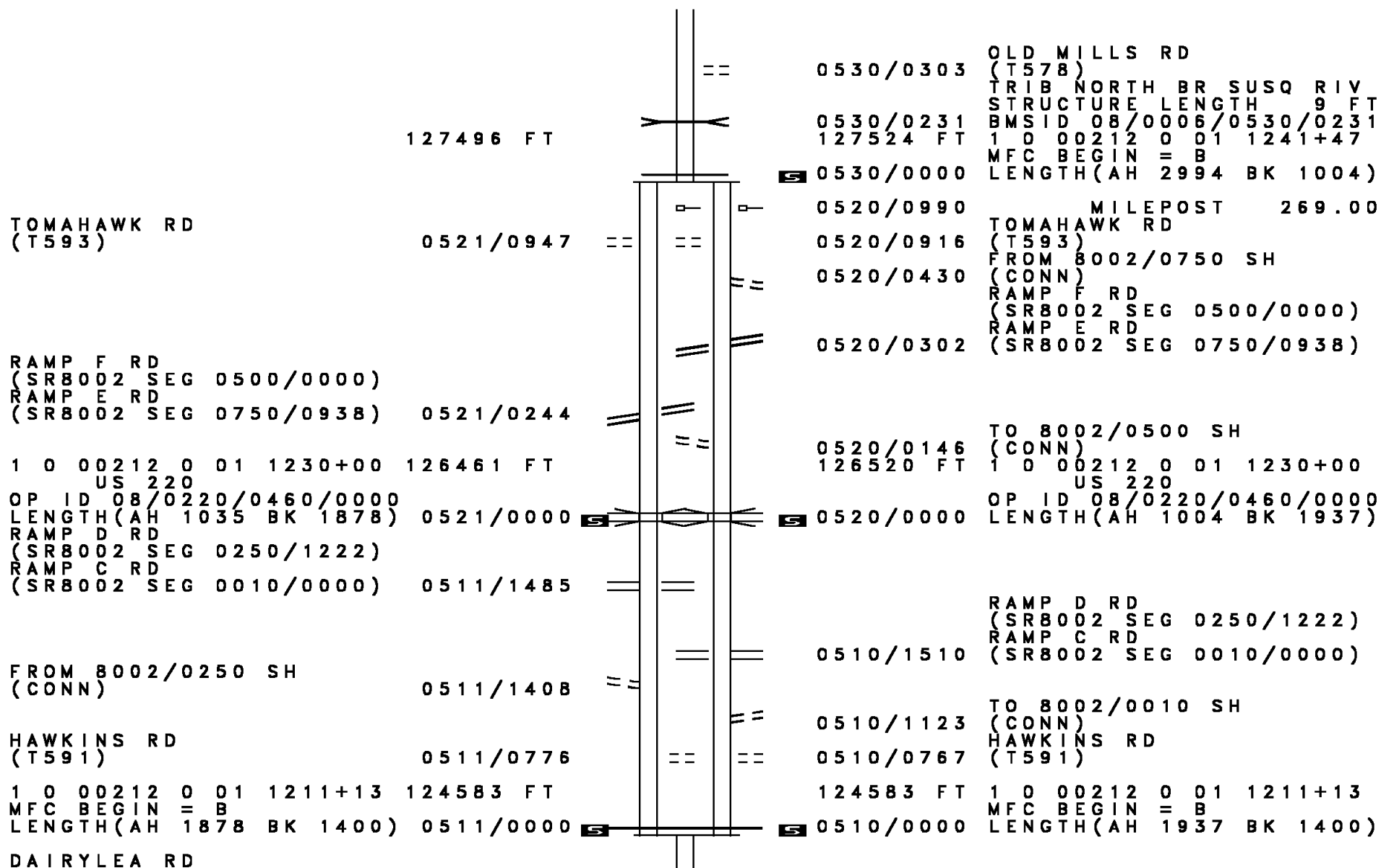
0540/2577
0540/2229

0540/1420 BMS EN 08/0006/0540/1134
1 0 00212 0 01 1270+29
SUGAR CREEK
0540/1134 BMS BG 08/0006/0540/1134

MCEWEN RD
(T573)
130518 FT 1 0 00212 0 01 1270+29
NC REUTER BL
LENGTH(AH 3633 BK 2994)

EXTRACT DATE: 12/28/2024 ROADWAY MANAGEMENT SYSTEM PAGE NUMBER: 13
PRINT DATE: 12/30/2024 SLD COUNTY/SR - ANNUAL PRINT COUNTY: BRADFORD

DIR: B TOTAL LEN: 49.398 MI. DIST: 03-9 SR: 6
LEFT MUN: NORTH TOWANDA T RIGHT MUN: NORTH TOWANDA T



DIR: B		TOTAL LEN: 49.398 MI.		DIST: 03-9		SR: 6	
LEFT MUN: NORTH TOWANDA T				RIGHT MUN: NORTH TOWANDA T			
(T592)	0500/0779	==					
	123183 FT				123183 FT	1 0 00212 0 01	1196+25
					0500/0000	LENGTH(AH 1400 BK 3531)	
VONDER VIEW LN	0490/3490	==					
(TWP)					0490/2596	MILEPOST	268.00
					0490/2095	PINE GROVE RD (T579)	
SACO RD	0490/1277	==					
(SR4001 SEG 0010/0000)							
	119652 FT				119652 FT	1 0 00212 0 01	1161+34
					0490/0000	LENGTH(AH 3531 BK 3086)	
QUARRY RD	0480/1195	POI			0480/1195	(APRA) WYSOX S&G - LUTH	
(PRDR)					0480/0372	MILEPOST	267.00
	116566 FT				116566 FT	1 0 00212 0 01	1130+82
					0480/0000	LENGTH(AH 3086 BK 2646)	
	113920 FT				113920 FT	1 0 00212 0 01	1104+65
						SUGAR CREEK RD (T891)	
BUTTERMILK FALLS RD	0460/2234	==			0470/0000	LENGTH(AH 2646 BK 2816)	
(T547)					0460/1568	BMS EN 08/0006/0460/1374	
						1 0 00212 0 01	1090+40
					0460/1374	SUGAR CREEK BMSBG 08/0006/0460/1374	
					0460/0689	NORTH TOWANDA BURLINGTON T	

DIR: B TOTAL LEN: 49.398 MI. DIST: 03-9 SR: 6
LEFT MUN: NORTH TOWANDA T RIGHT MUN: NORTH TOWANDA T

EXTRACT DATE: 12/28/2024 ROADWAY MANAGEMENT SYSTEM PAGE NUMBER: 10
PRINT DATE: 12/30/2024 SLD COUNTY/SR - ANNUAL PRINT COUNTY: BRADFORD

DIR: B TOTAL LEN: 49.398 MI. DIST: 03-9 SR: 6
LEFT MUN: BURLINGTON T RIGHT MUN: BURLINGTON T

LUTHER MILLS RD
(T557)

100795 FT

0410/2246

098219 FT

1 0 00212 0 01 0916+50 095007 FT
COVERED BRIDGE RD
(T553) 0400/0000

091969 FT

PRIVATE DR

0420/0063 (SR3011 SEG 0040/2642)
100795 FT 1 0 00212 0 01 0975+60
5 0420/0000 LENGTH(AH 3130 BK 2576)

0410/0397 BMS EN 08/0006/0410/0285
1 0 00212 0 01 0952+30

0410/0285 BMSBG 08/0006/0410/0285
098219 FT 1 0 00212 0 01 0950+00
5 0410/0000 LENGTH(AH 2576 BK 3212)

0400/0915 BMS EN 08/0006/0400/0869
1 0 00212 0 01 0926+16

0400/0869 BMSBG 08/0006/0400/0869
0400/0808 MILEPOST 263.00
(APRA) WRISLEY EXCAVATI
PRIVATE DR
(PRDR)

0400/0787

095007 FT

5 0400/0000 LENGTH(AH 3212 BK 3038)

091969 FT 1 0 00212 0 01 0887+00
NC GRAND ARMY OF REPUBLIC HW
BURLINGTON
BURLINGTON B

5 0390/0000 LENGTH(AH 3038 BK 2515)

DIR: B TOTAL LEN: 49.398 MI. DIST: 03-9 SR: 6
LEFT MUN: BURLINGTON B RIGHT MUN: BURLINGTON B

(PRDR)	0380/1868	POI	0380/1868 (APRA) BRADFORD COUNTY
			0380/1079 MILEPOST 262.00
1 0 00212 0 01 0862+00 089454 FT			089454 FT
MAC RD			
(SR4007 SEG 0010/0000) 0380/0000			5 0380/0000 LENGTH(AH 2515 BK 2504)
			0370/2011 BMSSEN 08/0006/0370/1948
			1 0 00212 0 01 0856+26
			TOMJACK CREEK
BERWICK TP			0370/1948 BMSBG 08/0006/0370/1948
(SR4013 SEG 0010/0000) 0370/1738			BURLINGTON TP
			0370/1738 (SR3009 SEG 0190/3071)
086950 FT			086950 FT 1 0 00212 0 01 0836+66
			VILLAGE: W BURLINGTON
			BURLINGTON
			WEST BURLINGTON T
			5 0370/0000 LENGTH(AH 2504 BK 2606)
			0360/0900 MILEPOST 261.00
084344 FT			0360/0067 BMSSEN 08/0006/0360/0000
			084344 FT 1 0 00212 0 01 0810+97
			MILL CREEK
			BMSBG 08/0006/0360/0000
			5 0360/0000 LENGTH(AH 2606 BK 2946)
081398 FT			081398 FT 1 0 00212 0 01 0781+48
STEAM HOLLOW RD			NC MAIN ST
(T357) 0350/0000			5 0350/0000 LENGTH(AH 2946 BK 1543)
079855 FT			0340/0097 MILEPOST 260.00
			079855 FT 1 0 00212 0 01 0766+20

EXTRACT DATE: 12/28/2024 ROADWAY MANAGEMENT SYSTEM PAGE NUMBER: 8
PRINT DATE: 12/30/2024 SLD COUNTY/SR - ANNUAL PRINT COUNTY: BRADFORD

DIR: B TOTAL LEN: 49.398 MI. DIST: 03-9 SR: 6
LEFT MUN: WEST BURLINGTON T RIGHT MUN: WEST BURLINGTON T

VILLAGE: W BERLINGTON
CARMAN RD
(T885)

0340/0000 LENGTH(AH 1543 BK 2517)

077338 FT

077338 FT 1 0 00212 0 01 0741+50
0330/0000 LENGTH(AH 2517 BK 2662)

0320/1404 BMS EN 08/0006/0320/1377
1 0 00212 0 01 0728+08

0320/1377 SUGAR CREEK
BMSBG 08/0006/0320/1377

LAMPMAN DR
(T550)

0320/0609

074676 FT

0320/0008 MILEPOST 259.00
074676 FT 1 0 00212 0 01 0714+89
0320/0000 LENGTH(AH 2662 BK 2808)

071868 FT

071868 FT 1 0 00212 0 01 0687+07
0310/0000 LENGTH(AH 2808 BK 3619)

0300/1095 MILEPOST 258.00

WALLACE RD
(SR3019 SEG 0160/0000) 0300/0094
068249 FT

068249 FT 1 0 00212 0 01 0651+21

DIR: B TOTAL LEN: 49.398 MI. DIST: 03-9 SR: 6
LEFT MUN: WEST BURLINGTON T RIGHT MUN: WEST BURLINGTON T

EXTRACT DATE: 12/28/2024 ROADWAY MANAGEMENT SYSTEM PAGE NUMBER: 6
PRINT DATE: 12/30/2024 SLD COUNTY/SR - ANNUAL PRINT COUNTY: BRADFORD

DIR: B TOTAL LEN: 49.398 MI. DIST: 03-9 SR: 6
LEFT MUN: TROY T RIGHT MUN: TROY T

SAW MILL LN
(PRDR)

0250/0273
056291 FT

==

5 0260/0000 LENGTH(AH 2719 BK 2596)

056291 FT 1 0 00212 0 01 0530+78
5 0250/0000 LENGTH(AH 2596 BK 3567)

0240/2399 RETAINING WALL END
BMSID 08/0006/0240/1850
0240/1850 RETAINING WALL BEGIN
BMSID 08/0006/0240/1850

052724 FT

— —

0240/0826 MILEPOST 255.00

052724 FT 1 0 00212 0 01 0495+12
5 0240/0000 LENGTH(AH 3567 BK 2125)

TO 4017/0010 SH
(CONN)
LEONA RD
(SR4017 SEG 0010/0000)
FROM 4017/0010 SH
(CONN)

0230/1471

==

0230/1381

==

0230/1297

==

0230/0617 BMS EN 08/0006/0230/0425
1 0 00212 0 01 0478+22

0230/0425 SUGAR CREEK
BMSBG 08/0006/0230/0425

050599 FT

==

0230/0325 GULF RD
(T829)
050599 FT 1 0 00212 0 01 0474+00

MUD CREEK RD
(SR3034 SEG 0080/1304)
5 0230/0000 LENGTH(AH 2125 BK 2348)

0220/1646 DICKERSON ST
(T530)

048251 FT

048251 FT 1 0 00212 0 01 0450+55
5 0220/0000 LENGTH(AH 2348 BK 2245)

DIR: B MUN: TROY T TOTAL LEN: 49.398 MI. DIST: 03-9 SR: 6
LEFT MUN: TROY T RIGHT MUN: TROY T

EXTRACT DATE: 12/28/2024 ROADWAY MANAGEMENT SYSTEM PAGE NUMBER: 4
PRINT DATE: 12/30/2024 SLD COUNTY/SR - ANNUAL PRINT COUNTY: BRADFORD

DIR: B TOTAL LEN: 49.398 MI. DIST: 03-9 SR: 6
LEFT MUN: TROY T RIGHT MUN: TROY T

ROUTE 14 SR 14
(SR0014 SEG 0372/0000) 0170/0709

FIREHOUSE DR
(T914) 0170/0246
036857 FT

PORTER RD
(SR4008 SEG 0090/2329) 0160/2485

KING ST
(BORO) 0160/1469
TAYLOR ST
(BORO) 0160/1060
JOHN ST
(BORO) 0160/0714

FENNER AV
(BORO) 0160/0141
033405 FT

EXCHANGE ST
(BORO) 0150/1428

031891 FT

0170/0876 MILEPOST 252.00

0170/0562 BMS EN 08/0006/0170/0488
1 0 00212 0 00 0339+59

0170/0488 N. BR. SUGAR CREEK
BMSBG 08/0006/0170/0488

036857 FT 1 0 00212 0 00 0334+13
5 0170/0000 LENGTH(AH 2352 BK 3452)

0160/3142 TROY TROY BROUGH B

0160/2424 BMS EN 08/0006/0160/2376
1 0 00020 0 01 0820+72

0160/2376 SUGAR CREEK
BMSBG 08/0006/0160/2376

0160/0284 E MAIN ST
(BORO)
LC TO E MAIN ST
0160/0141 (CONN)
033405 FT 1 0 00020 0 01 0798+96
NC EL MIRA ST

0160/0000 CANTON ST
(SR0014 SEG 0360/0713)
5 0160/0000 LENGTH(AH 3452 BK 1514)

0150/0788 BALLARD ST
(BORO) MILEPOST 251.00

0150/0503
0150/0390 SIGNALIZED CROSSWALK
0150/0120 SIGNALIZED CROSSWALK
031891 FT 1 0 00212 0 00 0315+81

0150/0000 TROY BROUGH
TROY T
5 0150/0000 LENGTH(AH 1514 BK 2542)

EXTRACT DATE: 12/28/2024 ROADWAY MANAGEMENT SYSTEM PAGE NUMBER: 3
PRINT DATE: 12/30/2024 SLD COUNTY/SR - ANNUAL PRINT COUNTY: BRADFORD

DIR: B TOTAL LEN: 49.398 MI. DIST: 03-9 SR: 6
LEFT MUN: TROY T RIGHT MUN: TROY T

029349 FT

029349 FT 1 0 00212 0 00 0292+17

NC MAIN ST
S 0140/0000 LENGTH(AH 2542 BK 0949)

028400 FT

028400 FT 1 0 00212 0 00 0283+35
S 0130/0000 LENGTH(AH 0949 BK 1054)

027346 FT

027346 FT 1 0 00212 0 00 0273+55

TERREL RD
(T521)
S 0120/0000 LENGTH(AH 1054 BK 3860)
0110/3655 MILEPOST 250.00

023486 FT

023486 FT 1 0 00212 0 00 0234+85
S 0110/0000 LENGTH(AH 3860 BK 2508)

ARMENIA VIEW LN
(PRDR)

0100/1275

POE

(APRA) CALKINS MANUFACT
TOWN & COUNTRY LN
(PRDR) MILEPOST 249.00

020978 FT

020978 FT 1 0 00212 0 00 0209+70
S 0100/0000 LENGTH(AH 2508 BK 1097)

019881 FT

TROY
COLUMBIA T
S 0090/0390 1 0 00212 0 00 0198+70
019881 FT LENGTH(AH 1097 BK 1275)
FARMERS VALLEY RD

EXTRACT DATE: 12/28/2024 ROADWAY MANAGEMENT SYSTEM PAGE NUMBER: 2
PRINT DATE: 12/30/2024 SLD COUNTY/SR - ANNUAL PRINT COUNTY: BRADFORD

DIR: B TOTAL LEN: 49.398 MI. DIST: 03-9 SR: 6
LEFT MUN: COLUMBIA T RIGHT MUN: COLUMBIA T

1 0 00212 0 00 0185+91 018606 FT
TAYLOR SCHOOL RD
(T537) 0080/0000

016281 FT

1 0 00212 0 00 0145+08 014484 FT
PORTER RD
(SR4008 SEG 0010/0000) 0060/0000

DEWEY AV
(BORO) 0050/1361

MILL ST
(BORO) 0050/0750

1 0 00212 0 00 0121+38 012150 FT
IRON MINE RD
(SR4019 SEG 0010/0000) 0050/0000

0080/1100 (SR3033 SEG 0070/3588)

018606 FT

0080/0000 LENGTH(AH 1275 BK 2325)

0070/0257 MILEPOST 248.00
0070/0068 BMSBN 08/0006/0070/0000
016281 FT 1 0 00212 0 00 0163+10
SUGAR CREEK

0070/0000 BMSBG 08/0006/0070/0000
LENGTH(AH 2325 BK 1797)

0060/0690 COLUMBIA
014484 FT SYLVANIA B

0060/0000 LENGTH(AH 1797 BK 2334)
0050/2294 BMSBN 08/0006/0050/2236
1 0 00212 0 00 0144+09
SUGAR CREEK
0050/2236 BMSBG 08/0006/0050/2236

0050/0919 COTTAGE AV
(BORO)

0050/0364 MOUNTAIN AV
012150 FT (BORO)

0050/0000 LENGTH(AH 2334 BK 2531)
0040/2230 BMSBN 08/0006/0040/2185
1 0 00212 0 00 0096+42
MORGAN CREEK
0040/2185 BMSBG 08/0006/0040/2185
0040/1638 MILEPOST 247.00

EXTRACT DATE: 12/28/2024 ROADWAY MANAGEMENT SYSTEM PAGE NUMBER: 1
PRINT DATE: 12/30/2024 SLD COUNTY/SR - ANNUAL PRINT COUNTY: BRADFORD

DIR: B TOTAL LEN: 49.398 MI. DIST: 03-9 SR: 6
LEFT MUN: SYLVANIA B RIGHT MUN: SYLVANIA B

009619 FT

009619 FT 1 0 00212 0 00 0096+42
OLD STATE RD
(SR3038 SEG 0040/2299)
S 0040/0000 LENGTH(AH 2531 BK 2773)

006846 FT

006846 FT 1 0 00212 0 00 0068+59
SYLVANIA
COLUMBIA T
S 0030/0000 LENGTH(AH 2773 BK 2151)
0020/1309 MILEPOST 246.00

004695 FT

004695 FT 1 0 00212 0 00 0047+08
S 0020/0000 LENGTH(AH 2151 BK 1450)

003245 FT

003245 FT 0 0 00000 0 00 0000+00
S 0014/0000 LENGTH(AH 1450 BK 1825)

HULSLANDER RD
(T644)

001420 FT
0012/0000

001420 FT 0 0 00000 0 00 0000+00
NC SYLVANIA RD
S 0012/0000 LENGTH(AH 1825 BK 1420)
ACORN LN
(T699)

0010/0869 MILEPOST 245.00
0010/0714
W 0010/0263 RWIS SITE/AT GOBBLER KN
(APRA) ROADSIDE REST RD
ROADSIDE REST RD

000000 FT

0010/0015 (SR9202 SEG 0010/0000)
000000 FT 1 0 00212 0 00 0000+00
NC GRAND ARMY OF REPUBLIC HW
INTER-BK GRAND ARMY OF REPUBLIC
(SR0006 SEG 1050/2533)
MFC BEGIN = B
BK-TIOGA (58)
S 0010/0000 LENGTH(AH 1420 BK 0000)