

# **Straight Line Diagram**

## **Columbia 19**

## **January 2025**

This document was produced by the Pennsylvania Department of Transportation (PENNDOT) as an internal management tool for State maintained highways and is not to be used for other purposes. The printed information was compiled from the Department's computerized Roadway Management System (RMS) and is subject to change without notice. Use of any or all of the printed information for purposes other than those intended by the Department may not satisfy other accuracy and completeness requirements and the Department does not warrant that such printed information is accurate or complete.

# ROADWAY MANAGEMENT SYSTEM INDEX FOR SR'S LOCATED IN THE COUNTY OF COLUMBIA

SR	BGN	PAGE	END	PAGE	SR	BGN	PAGE	END	PAGE	SR	BGN	PAGE	END	PAGE
00111		1		13	2006		193		194	4022		296		297
0042		14		34	2007		195		195	4023		298		300
0044		35		40	2008		196		197	4024		301		301
0054		41		41	2009		198		200	4025		302		304
0061		42		44	2010		201		203	4027		305		306
0080		45		54	2011		204		204	4028		307		307
0093		55		60	2012		205		207	4029		308		308
0118		61		64	2013		208		208	4030		309		310
0239		65		71	2014		209		209	4031		311		312
0254		72		80	2016		210		210	4032		313		314
0339		81		90	2017		211		212	4033		315		316
0442		91		92	2018		213		215	4034		317		317
0487		93		112	2019		216		216	4035		318		318
0642	113			113	2020		217		219	4036		319		319
1001	114			114	2021		220		220	4037		320		324
1002	115			115	2022		221		224	4038		325		325
1003	116			117	2024		225		227	4039		326		328
1004	118			122	2026		228		229	4040		329		329
1005	123			124	2028		230		233	4041		330		331
1006	125			126	2030		234		234	4043		332		332
1007	127			127	3001		235		237	4045		333		334
1008	128			130	3003		238		241	4047		335		335
1010	131			132	3004		242		242	4049		336		339
1012	133			136	3006		243		244	4051		340		340
1013	137			138	3008		245		247	4053		341		341
1014	139			140	3010		248		250	8002		342		343
1015	141			142	3012		251		252	8003		344		344
1016	143			143	3014		253		253	8004		345		346
1017	144			145	3016		254		255	8005		347		347
1018	146			147	4001		256		256	8006		348		349
1019	148			150	4002		257		259	8008		350		350
1020	151			153	4003		260		260	9201		351		351
1021	154			154	4004		261		262	9202		352		352
1022	155			158	4005		263		263	9402		353		353
1023	159			160	4006		264		266	9502		354		354
1024	161			161	4007		267		268					
1025	162			169	4008		269		271					
1026	170			170	4009		272		273					
1027	171			171	4010		274		274					
1029	172			172	4011		275		278					
1031	173			173	4012		279		280					
1033	174			174	4013		281		282					
1035	175			177	4014		283		283					
1037	178			178	4015		284		284					
1051	179			179	4016		285		286					
2001	180			182	4017		287		287					
2002	183			183	4018		288		289					
2003	184			189	4019		290		290					
2004	190			190	4020		291		293					
2005	191			192	4021		294		295					



December 30, 2024

## Pennsylvania State Roads - Straight Line Diagrams

Contained within this document are the 2025 Pennsylvania Straight Line Diagrams (SLDs) for State Routes by county within a particular PennDOT district. At the end of each year, PennDOT takes a snapshot of its current SLD database and creates PDF files from the SLD snapshot. The SLDs are a graphical representation of State Routes (SRs) that PennDOT maintains. The information shown on the SLD is generated from data found in PennDOT's Roadway Management System (RMS) database. The data from RMS is constantly being updated to match actual roadway inventory data found on Pennsylvania's state highways. PennDOT's SR system is explained briefly in this document along with symbol definitions for each type of roadway feature or attribute found on the SLD. This PDF version of the SLD contains an individual county list of all state roads found in that county. The SRs found on the list are linked to the actual pages that show the individual SLDs. To find an SLD for a particular road that you want, simply point to that road on the SR index list and click on it to jump to the beginning page of that SLD.

If you have any questions or comments concerning information found in this document, please contact Ty Reed, Chief, Roadway Inventory and Testing Unit, Asset Management Division, Bureau of Operations, by calling (717) 787-7294.

*Additional information on state owned highways is available from your local PENNDOT Engineering District Office, RMS Unit, RMS Coordinator.*

**Straight Line Diagram Disclaimer:** This document is for informational purposes only and may be viewed by anyone. No part of the information contained in this document may be altered or redistributed without prior written consent of PENNDOT. Straight Line Diagram information is provided "as is" without warranty of any kind, either expressed or implied. This information could include technical inaccuracies or errors of omission. Changes may be made periodically to the information herein.

Copyright © 2024 by the Commonwealth of Pennsylvania. All rights reserved.



## **Asset Management Division**

### **Mission Statement**

To protect and preserve Pennsylvania's infrastructure by providing meaningful, timely, and accurate pavement and roadway management, design, standards, strategies, inventory and condition, as well as fair, consistent and efficient application of Commonwealth laws and regulations.



**CUSTOMER SERVICE RATING FORM**

**Straight Line Diagram (SLD) – Customer Service Rating**

As means to improve customer service, we would like you to rate the product/ service you have received, by circling a “grade” from “A” (excellent) to “E” (fail).

**A                      B                      C                      D                      E**

If your rating is not an “A,” please let us know what we could do better.

\_\_\_\_\_

\_\_\_\_\_

\_\_\_\_\_

\_\_\_\_\_

\_\_\_\_\_

Name and Organization (optional)

\_\_\_\_\_

Thank You.

*(Fold along line, and tape or staple together before mailing)*

*(Cut along dashed line)*

\_\_\_\_\_

\_\_\_\_\_

\_\_\_\_\_

Bureau of Operations  
Asset Management Division – PennDOT Annex  
907 Elmerton Avenue  
Harrisburg, PA 17110  
ATTN: Ty Reed

# PENNSYLVANIA DEPARTMENT OF TRANSPORTATION

## Bureau of Operations, Asset Management Division

### Location Referencing System (LRS) – Definitions, Uses & Testing

The Department's LRS, implemented in 1987, is the mechanism to designate the State highway network, to define roadway lengths, locations, and route connectivity, and to serve as the basis for the collection, storage, and integration of roadway information.

An LRS key is a unique series of numbers that identifies the location of each point or feature along a State route. The fourteen digit number is an integral part of the Roadway Management System (RMS) where roadway data is stored. 07/4016/0100/0857 is an example of an LRS key, which identifies County (CO) = 07, State Route (SR) = 4016, Segment (SEG) = 0100, and Offset = 0857.

#### County (CO)

Each of Pennsylvania's sixty-seven counties is identified by a number.

Name	#	Name	#	Name	#	Name	#
Adams	1	Clinton	18	Lackawanna	35	Potter	52
Allegheny	2	Columbia	19	Lancaster	36	Schuylkill	53
Armstrong	3	Crawford	20	Lawrence	37	Snyder	54
Beaver	4	Cumberland	21	Lebanon	38	Somerset	55
Bedford	5	Dauphin	22	Lehigh	39	Sullivan	56
Berks	6	Delaware	23	Luzerne	40	Susquehanna	57
Blair	7	Elk	24	Lycoming	41	Tioga	58
Bradford	8	Erie	25	McKean	42	Union	59
Bucks	9	Fayette	26	Mercer	43	Venango	60
Butler	10	Forest	27	Mifflin	44	Warren	61
Cambria	11	Franklin	28	Monroe	45	Washington	62
Cameron	12	Fulton	29	Montgomery	46	Wayne	63
Carbon	13	Greene	30	Montour	47	Westmoreland	64
Centre	14	Huntingdon	31	Northampton	48	Wyoming	65
Chester	15	Indiana	32	Northumberland	49	York	66
Clarion	16	Jefferson	33	Perry	50	Philadelphia	67
Clearfield	17	Juniata	34	Pike	51		

#### State Route (SR)

State Routes (SR's) are identified by four-digit numbers. SR numbers are assigned as follows:

- |                                                                      |           |
|----------------------------------------------------------------------|-----------|
| 1. Traffic Routes: Routes designated as Interstates, US or PA Routes | 0001-0999 |
| 2. Quadrant Routes (Non-Traffic Routes)                              | 1001-4999 |
| 3. Relocated Traffic Routes                                          | 6000-6999 |
| 4. Turned Back, Abandoned, or Null Routes                            | 7000-7999 |
| 5. Interchanges                                                      | 8001-8999 |
| 6. WYE's                                                             | 9101-9199 |
| 7. Rest Areas                                                        | 9201-9299 |
| 8. Truck Escape Ramps                                                | 9301-9399 |
| 9. Others                                                            | 9401-9499 |
| 10. Park and Rides                                                   | 9501-9599 |

Even/Odd Convention: Even numbers are typically given to SR's in the East/West direction, and odd numbers to SR's that run North/South. This convention applies to Interstate Routes (except those that are Beltways or Spurs), and Quadrant Routes. This convention may or may not apply to PA or US Traffic Routes.

Hierarchy: If two or more traffic routes occupy the same section of roadway, the SR number is based on the "higher" type route, according to the following hierarchy. If the traffic routes are the same hierarchy class, then the SR number is assigned the lower numbered traffic route (Figure 1).

1. Interstates
2. U.S. Routes
3. PA Routes
4. Quadrant Routes

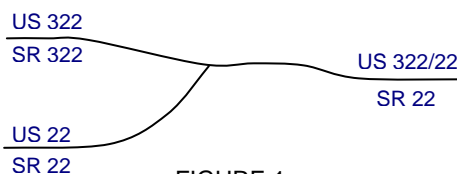


FIGURE 1

## Other Numbering Conventions:

1. The first digit of a quadrant route is based on which quadrant of the county the route is located, as shown in the following diagram (Figure 2).
2. The last three digits of a Relocated Traffic Route are the same as the Traffic Route that was relocated.
3. Interchanges are numbered sequentially. Odd numbers are given to interchanges along SR's in the North/South direction; even numbers are given to interchanges along SR's in the East/West direction (Figure 3).
4. WYE's are given odd numbers if the connecting SR is odd numbered, and even numbers if the connecting SR is even numbered.
5. Rest Areas or Truck Escape Ramps are given odd numbers if they connect to the Southbound or Westbound side of an SR, and even numbers if they connect to the Northbound or Eastbound side.

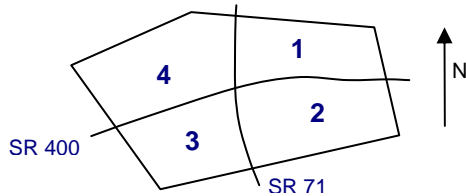


FIGURE 2

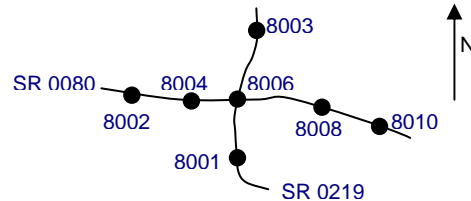


FIGURE 3

**Segment (SEG)**

State routes are divided into segments, which are approximately one-half mile long, and are identified by a four-digit number. Segment begin and end points are placed at physical features where possible. Segment numbers increase in the North or East direction, and typically by 10's (Figure 4). Segments are even numbered on undivided roadways, and in the Northbound or Eastbound direction of divided roadways. Segments are odd numbered in the Southbound or Westbound direction of divided roadways (Figure 5). Interstate segments are associated with the mile posts (Figure 6).

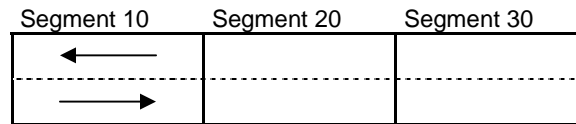
Undivided Roadways

FIGURE 4

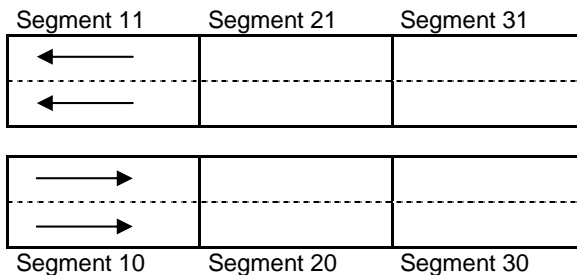
Divided Roadways

FIGURE 5

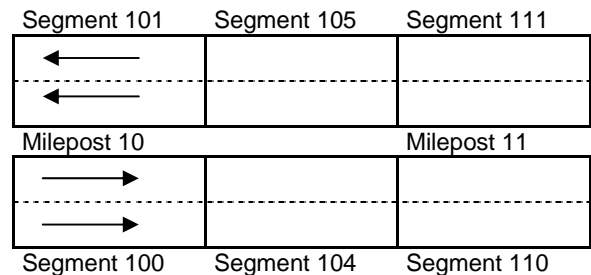
Interstate Roadways

FIGURE 6

Turned Back, Abandoned, and Null Segments are given numbers in the range of 7000-7999. For two coinciding State routes, the route with "lower" hierarchy is "nulled."

Segment numbering restarts on Traffic Routes at County boundaries, except Interstates (Figure 7).

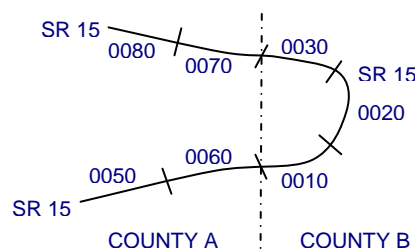


FIGURE 7

## Offset

The offset, a subdivision of the segment, is the distance (in feet) from the beginning of the segment, expressed as a four-digit number. Offsets are measured in the increasing segment direction.

## Segment Markers

Segment markers, which allow for easy identification of the LRS location on the State highway system, indicate the State route and segment number at the point that each segment is entered. If the beginning of a segment occurs at a physical feature, then the point of reference is at the physical feature and not the sign. At intersections, signs are used to identify beginning or ending State routes or segments.



## Users of the LRS

Locations of all intersections, structures, and other points of interest are field verified and inventoried in the RMS. This information can be displayed on Straight Line Diagrams (SLD's) which can be viewed in the RMS, or hardcopy form. SLD books are refreshed and printed annually for distribution to the Department's District and County offices, as well as too many external entities.

A list of those within the Department that use the LRS to identify locations in the RMS and in the field includes personnel from the following organizations: Pavement Testing, County Maintenance, Traffic, Design, Surveys, Construction, Bridge, Permits, Crash Review, Planning and Programming, Posted & Bonded Roads, Tort Liability, and Emergency Management.

Users outside the Department include: County & Municipal governments, County 911, Planning Commissions, Federal Highway Administration, State & Local Police, Local Emergency Management, Delivery Services (UPS, Fed Ex, etc.), Fire Departments, Utility Companies, Contractors, and Consultants.

Without segment markers located in the field, all of these users would have to rely solely on the SLD, which would be extremely cumbersome at best and impossible for some.

## Verification, QA & QC

In order to assure that LRS information is indicated properly in the RMS, on SLD's, and in the field, LRS Quality Assurance (QA) and Quality Commitment (QC) programs are performed each year. The Bureau of Operations, Asset Management Division, Roadway Inventory & Testing Unit (RITU) performs all Statewide QC testing. Field verification and QA is also performed by RITS, except in Engineering Districts 2-0, 11-0, and 12-0, where it is done "in-house." Each Engineering District is responsible for its own LRS completeness and maintenance with respect to the RMS.









































Twenty percent of each county is field tested annually as part of the QA program, and five percent of each county is tested for the annual QC program. The goal of the QC program is to maintain at least 90% accuracy between the RMS and the actual field locations of highway features. Annual QC ratings are developed and reported to the Engineering Districts.

Field testing is performed by two-person teams (a permanent employee that operates the test, and a temporary employee that drives the device) with the use of vans equipped with an on-board computer and a Data Measurement Subsystem. Testing is typically performed during the months of April through November.

Vehicle location and roadway features are displayed on the van's computer screen in SLD format, and the software accepts operator inputs verifying or modifying roadway feature locations, as well as comments. Though the system can function at greater speed, test speeds are typically less than 25 mph to ensure accuracy.

There are five categories of information that is verified and/or modified:

1. State Route Length
2. Segment Length
3. Roadway Geometry (lane count, pavement & shoulder types & widths)
4. Intersecting Feature Location (intersections & bridges)
5. Segment Marker Location

 SEGMENT MARKER	 AHEAD LEFT INTER STATE OWNED	 RAILROAD CROSSING	 INTERSTATE MILEPOST
 TURNBACK	 AHEAD LEFT INTER NON-STATE	 RAILROAD OVER-PASS	 MFC BEGIN
 NULL	 AHEAD RIGHT INTE STATE OWNED	 OVER-PASS	 MUNICIPAL BOUNDARY
 UNDIVIDED HIGHWAY	 AHEAD RIGHT INTE NON-STATE	 BRIDGE END	 VILLAGE BEGIN
 PHYSICALLY DIVIDED	 BACK LEFT INTER STATE OWNED	 BRIDGE BEGIN	AH - LENGTH FORWARD TO NEXT SEGMENT BEGIN BK - LENGTH BACK WARD TO PREVIOUS SEGMENT BEGIN
 PAINT DIVIDED	 BACK LEFT INTER NON-STATE	 TUNNEL	
 INTERSECTION AHEAD	 BACK RIGHT INTER STATE OWNED	 SIGN STRUCTURE	MFC - MAINTENANCE FUNCTIONAL CLASS A = INTERSTATE B = EXPRESSWAY AND/OR PRINCIPLE ARTERIAL C = MINOR ARTERIAL D = COLLECTOR E = LOCAL ACCESS F = INTERCHANGE RAMP
 INTERSECTION BACK	 BACK RIGHT INTER NON-STATE	 P3 BRIDGE	
 REFERENCE AHEAD/BACK	 T-LEFT INTERSEC STATE OWNED	 RETAINING WALL	
 DIVIDED CONNECTOR	 T-LEFT INTERSEC NON-STATE	 BRIDGE/CULVERT UNDER FILL	NULL AND TURNBACK SEGMENTS ARE DISPLAYED IN THE DEPARTMENT'S ROADWAY MANAGEMENT SYSTEM (RMS) AS 100 FEET IN LENGTH. ACTUAL SEGMENT AND SECTION LENGTHS MAY VARY SIGNIFICANTLY
 CROSS INTERSEC STATE OWNED	 T-RIGHT INTERSEC STATE OWNED	 PIPE (STAMPP)	
 CROSS INTERSEC NON-STATE	 T-RIGHT INTERSEC NON-STATE	 ROTARY INTERSEC	

## STRAIGHT LINE DIAGRAM (SLD) ANNUAL REFRESH ATTRIBUTE KEY

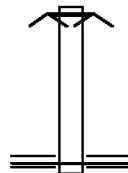
PAGE 2 OF 2

[illegible]

EXTRACT DATE: 12/28/2024 ROADWAY MANAGEMENT SYSTEM PAGE NUMBER: 354  
 PRINT DATE: 12/30/2024 SLD COUNTY/SR - ANNUAL PRINT COUNTY: COLUMBIA  
 DIR: E TOTAL LEN: .020 MI. DIST: 03-1 SR: 9502  
 LEFT MUN: BENTON T RIGHT MUN: BENTON T

000104 FT

000000 FT



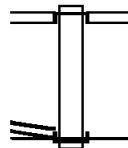
000104 FT END OF PARK AND RIDE  
 ROAD CLOSED AHEAD

000000 FT 0 0 00000 0 00 0000+00  
 NC FISHING CR PARK AND RIDE  
 SR 0254 SH  
 (SR0254 SEG 0380/1025)  
 MFC BEGIN = F  
 0010/0000 LENGTH(AH 0104 BK 0000)

EXTRACT DATE: 12/28/2024 ROADWAY MANAGEMENT SYSTEM PAGE NUMBER: 353  
 PRINT DATE: 12/30/2024 SLD COUNTY/SR - ANNUAL PRINT COUNTY: COLUMBIA  
 DIR: B TOTAL LEN: .078 MI. DIST: 03-1 SR: 9402  
 LEFT MUN: CONYNGHAM T RIGHT MUN: CONYNGHAM T

000410 FT

1 0 00161 2 00 0000+00 000000 FT  
 SR 0061 SH  
 (SR0061 SEG 0112/2379) 0500/0000



000410 FT AH-NORTHUMBERLAND (49)  
 INTER-AHD RAMP A RD  
 (SR9402 SEG 0010/0412)  
 FIFTH ST  
 (SR0061 SEG 0003/0042)  
 0500/0410 (SR0061 SEG 0002/0042)  
 NC RAMP B RD  
 INTER-BK SR 0061 SH  
 000000 FT (SR0061 SEG 0112/2379)  
 MFC BEGIN = F  
 0500/0000 LENGTH(AH 0410 BK 0000)



EXTRACT DATE: 12/28/2024 ROADWAY MANAGEMENT SYSTEM PAGE NUMBER: 352  
PRINT DATE: 12/30/2024 SLD COUNTY/SR - ANNUAL PRINT COUNTY: COLUMBIA

DIR: B TOTAL LEN: .805 MI. DIST: 03-1 SR: 9202  
LEFT MUN: MIFFLIN T RIGHT MUN: MIFFLIN T

004250 FT

004250 FT  
INTER-AHD ROADSIDE REST RD  
0020/1731 (SR9202 SEG 0010/2025)

002519 FT

002519 FT 0 0 00000 0 00 0000+00  
INTER-BK ROADSIDE REST RD  
(SR9202 SEG 0010/0447)  
5 0020/0000 LENGTH(AH 1731 BK 2519)

FROM TRUCK PARKING AREA  
(CONN) 0010/1908

INTER-AHD Z H CONFAIR MEMORIAL HW  
0010/2519 (SR0080 SEG 2460/0016)  
ROADSIDE REST RD  
0010/2025 (SR9202 SEG 0020/1731)

000000 FT

0010/0447 ROADSIDE REST RD  
(SR9202 SEG 0020/0000)  
000000 FT 0 0 00000 0 00 0000+00  
NC ROADSIDE REST RD  
INTER-BK Z H CONFAIR MEMORIAL HW  
(SR0080 SEG 2454/0148)  
MFC BEGIN = F  
5 0010/0000 LENGTH(AH 2519 BK 0000)

EXTRACT DATE: 12/28/2024 ROADWAY MANAGEMENT SYSTEM PAGE NUMBER: 351  
 PRINT DATE: 12/30/2024 SLD COUNTY/SR - ANNUAL PRINT COUNTY: COLUMBIA  
 DIR: B TOTAL LEN: .908 MI. DIST: 03-1 SR: 9201  
 LEFT MUN: MIFFLIN T RIGHT MUN: MIFFLIN T

004796 FT

004796 FT  
 INTER-AHD ROADSIDE REST RD  
 0020/1770 (SR9201 SEG 0010/2558)

003026 FT

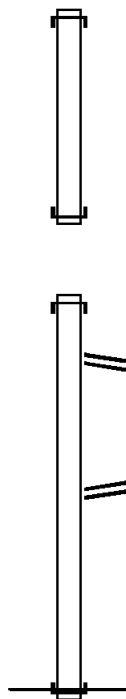
003026 FT 0 0 00000 0 00 0000+00  
 INTER-BK ROADSIDE REST RD  
 (SR9201 SEG 0010/0965)  
 0020/0000 LENGTH(AH 1770 BK 3026)

INTER-AHD Z H CONFAIR MEMORIAL HW  
 0010/3026 (SR0080 SEG 2455/0891)  
 0010/2558 ROADSIDE REST RD  
 (SR9201 SEG 0020/1770)

0010/0965 ROADSIDE REST RD  
 (SR9201 SEG 0020/0000)

000000 FT

000000 FT 0 0 00000 0 00 0000+00  
 INTER-BK NC ROADSIDE REST RD  
 (SR0080 SEG 2461/1327)  
 MFC BEGIN = F  
 0010/0000 LENGTH(AH 3026 BK 0000)



EXTRACT DATE: 12/28/2024 ROADWAY MANAGEMENT SYSTEM PAGE NUMBER: 350  
PRINT DATE: 12/30/2024 SLD COUNTY/SR - ANNUAL PRINT COUNTY: COLUMBIA  
DIR: S TOTAL LEN: .572 MI. DIST: 03-1 SR: 8008  
LEFT MUN: MIFFLIN T RIGHT MUN: MIFFLIN T

003020 FT

003020 FT  
INTER-AHD Z H CONFAIR MEMORIAL HW  
0750/0802 (SR0080 SEG 2420/0000)

002218 FT

FROM 0339/0340 SH  
(CONN)  
0750/0112 1 0 01009 2 16 0000+00  
002218 FT NC RAMP C RD  
SR 0339 0340:0130  
(SR0339 SEG 0340/0123)  
5 0750/0000 LENGTH(AH 0802 BK 0751)

001467 FT

SR 0339 0340:0736  
0500/0751 (SR0339 SEG 0340/0718)  
TO 0339/0340 SH  
0500/0677 (CONN)  
001467 FT 1 0 01009 2 15 0000+00  
NC RAMP B RD  
INTER-BK Z H CONFAIR MEMORIAL HW  
(SR0080 SEG 2415/1862)  
5 0500/0000 LENGTH(AH 0751 BK 0704)

000763 FT

INTER-AHD Z H CONFAIR MEMORIAL HW  
0250/0704 (SR0080 SEG 2415/0589)  
FROM 0339/0340 SH  
0250/0087 (CONN)  
000763 FT 1 0 01009 2 14 0000+00  
NC RAMP A RD  
SR 0339 0340:0736  
(SR0339 SEG 0340/0705)  
5 0250/0000 LENGTH(AH 0704 BK 0763)

000000 FT

SR 0339 0340:0139  
0010/0763 (SR0339 SEG 0340/0145)  
TO 0339/0340 SH  
0010/0685 (CONN)  
000000 FT 1 0 01009 2 17 0000+00  
NC RAMP D RD  
INTER-BK Z H CONFAIR MEMORIAL HW  
(SR0080 SEG 2414/0680)  
MFC BEGIN = F  
5 0010/0000 LENGTH(AH 0763 BK 0000)

EXTRACT DATE: 12/28/2024 ROADWAY MANAGEMENT SYSTEM PAGE NUMBER: 349  
PRINT DATE: 12/30/2024 SLD COUNTY/SR - ANNUAL PRINT COUNTY: COLUMBIA

DIR: S TOTAL LEN: 1.278 MI. DIST: 03-1 SR: 8006  
LEFT MUN: SOUTH CENTRE T RIGHT MUN: SOUTH CENTRE T

006750 FT

006750 FT  
INTER-AHD COLUMBIA BL  
0282/0892 (SR0011 SEG 0290/1564)  
T.SUSQ.RIVER  
STRUCTURE LENGTH 20 FT  
0282/0724 BMSID 19/8006/0282/0724

005858 FT

005858 FT 1 0 01009 2 07 0000+00  
NC RAMP Z RD  
INTER-BK RAMP Y RD  
(SR8006 SEG 0272/0217)  
0282/0000 LENGTH(AH 0892 BK 0761)

005097 FT

INTER-AHD COLUMBIA BL  
0272/0761 (SR0011 SEG 0291/2248)  
RAMP Z RD  
0272/0217 (SR8006 SEG 0282/0000)  
SIGN: 3 CHORD TRUSS  
0272/0072 BMSID 19/8006/0272/0072  
005097 FT 1 0 01009 2 06 0000+00  
NC RAMP Y RD  
INTER-BK Z H CONFAIR MEMORIAL HW  
(SR0080 SEG 2405/0991)  
0272/0000 LENGTH(AH 0761 BK 0984)

004113 FT

INTER-AHD Z H CONFAIR MEMORIAL HW  
0262/0984 (SR0080 SEG 2401/2401)  
004113 FT 1 0 01009 2 01 0000+00  
NC RAMP T RD  
INTER-BK COLUMBIA BL  
(SR0011 SEG 0291/2464)  
0262/0000 LENGTH(AH 0984 BK 0158)

003955 FT

INTER-AHD COLUMBIA BL  
0252/0158 (SR0011 SEG 0301/0405)  
003955 FT 1 0 01009 2 00 0000+00  
NC RAMP S RD  
INTER-BK COLUMBIA BL

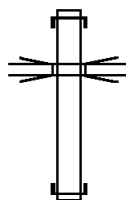
EXTRACT DATE: 12/28/2024 ROADWAY MANAGEMENT SYSTEM PAGE NUMBER: 348  
PRINT DATE: 12/30/2024 SLD COUNTY/SR - ANNUAL PRINT COUNTY: COLUMBIA

DIR: S TOTAL LEN: 1.278 MI. DIST: 03-1 SR: 8006  
LEFT MUN: SOUTH CENTRE T RIGHT MUN: SOUTH CENTRE T



0252/0000 (SR0011 SEG 0290/2013)  
LENGTH(AH 0158 BK 0885)

003070 FT



INTER-AHD COLUMBIA BL  
0040/0885 (SR0011 SEG 0290/0623)  
0040/0585 OP ID 19/8006 RAMP W  
003070 FT 1 0 01009 2 05 0000+00  
NC RAMP X RD  
INTER-BK Z H CONFAIR MEMORIAL HW  
(SR0080 SEG 2404/0129)  
0040/0000 LENGTH(AH 0885 BK 0764)

002306 FT



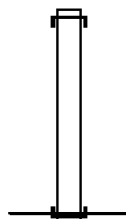
INTER-AHD RAMP W RD  
0030/0764 (SR8006 SEG 0020/0469)  
002306 FT 1 0 01009 2 03 0000+00  
NC RAMP V RD  
INTER-BK COLUMBIA BL  
(SR0011 SEG 0291/1213)  
0030/0000 LENGTH(AH 0764 BK 1290)

RAMP V RD  
(SR8006 SEG 0030/0764) 0020/0469  
001016 FT



INTER-AHD Z H CONFAIR MEMORIAL HW  
0020/1290 (SR0080 SEG 2404/0868)  
0020/0985 BMSSEN 19/8006/0020/0923  
1 0 01009 2 04 0011+29  
SR 11 RAMP X  
0020/0923 BMSBG 19/8006/0020/0923  
001016 FT 1 0 01009 2 04 0000+00  
NC RAMP W RD  
INTER-BK COLUMBIA BL  
(SR0011 SEG 0280/1248)  
0020/0000 LENGTH(AH 1290 BK 1016)

000000 FT



INTER-AHD COLUMBIA BL  
0010/1016 (SR0011 SEG 0291/0956)  
000000 FT 1 0 01009 2 02 0000+00  
NC RAMP U RD  
INTER-BK Z H CONFAIR MEMORIAL HW  
(SR0080 SEG 2400/1811)  
MFC BEGIN = F  
0010/0000 LENGTH(AH 1016 BK 0000)

EXTRACT DATE: 12/28/2024 ROADWAY MANAGEMENT SYSTEM PAGE NUMBER: 347  
PRINT DATE: 12/30/2024 SLD COUNTY/SR - ANNUAL PRINT COUNTY: COLUMBIA

DIR: N TOTAL LEN: .715 MI. DIST: 03-1 SR: 8005  
LEFT MUN: BLOOMSBURG TO RIGHT MUN: BLOOMSBURG TO

003773 FT

003423 FT

002882 FT

001487 FT

000000 FT

003773 FT  
INTER-AHD INTERCHANGE RD  
0500/0350 (SR0042 SEG 0440/0330)  
003423 FT 1 0 01115 2 02 0000+00  
NC RAMP G RD  
INTER-BK MAIN ST  
(SR0011 SEG 0100/0009)  
S 0500/0000 LENGTH(AH 0350 BK 0541)

INTER-AHD MONTOUR BL  
0250/0541 (SR0011 SEG 0081/0888)  
002882 FT 1 0 01115 2 03 0000+00  
NC RAMP H RD  
INTER-BK INTERCHANGE RD  
(SR0042 SEG 0441/0278)  
S 0250/0000 LENGTH(AH 0541 BK 1395)

INTER-AHD MONTOUR BL  
0020/1395 (SR0011 SEG 0080/1161)

001487 FT 1 0 01115 2 01 0000+00  
NC RAMP F RD  
INTER-BK INTERCHANGE RD  
(SR0042 SEG 0441/0000)  
S 0020/0000 LENGTH(AH 1395 BK 1487)

INTER-AHD INTERCHANGE RD  
0010/1487 (SR0042 SEG 0440/0000)

000000 FT 1 0 01115 2 00 0000+00  
NC RAMP E RD  
INTER-BK MONTOUR BL  
(SR0011 SEG 0080/0529)  
MFC BEGIN = F  
S 0010/0000 LENGTH(AH 1487 BK 0000)

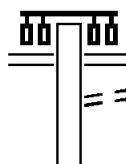
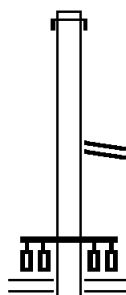
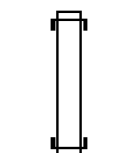
EXTRACT DATE: 12/28/2024 ROADWAY MANAGEMENT SYSTEM PAGE NUMBER: 346  
PRINT DATE: 12/30/2024 SLD COUNTY/SR - ANNUAL PRINT COUNTY: COLUMBIA

DIR: W TOTAL LEN: 1.129 MI. DIST: 03-1 SR: 8004  
LEFT MUN: SCOTT T RIGHT MUN: SCOTT T

005963 FT

005729 FT

004302 FT



005963 FT  
INTER-AHD RAMP E RD  
0770/0234 (SR8004 SEG 0760/0158)  
005729 FT 0 0 00000 0 00 0000+00  
NC RAMP RD  
INTER-BK LIGHTSTREET RD  
(SR0487 SEG 0320/0298)  
S 0770/0000 LENGTH(AH 0234 BK 1427)

INTER-AHD Z H CONFAIR MEMORIAL HW  
0760/1427 (SR0080 SEG 2354/2363)

RAMP RD  
0760/0158 (SR8004 SEG 0770/0234)  
004302 FT 1 0 01009 2 12 0000+00  
NC RAMP E RD  
LIGHTSTREET RD  
(SR0487 SEG 0321/0488)

S 0760/0000 LENGTH(AH 1427 BK 1105)

LIGHTSTREET RD  
(SR0487 SEG 0320/0477)  
0750/1105  
TO 0487/0320 SH  
0750/1064 (CONN)

EXTRACT DATE: 12/28/2024 ROADWAY MANAGEMENT SYSTEM PAGE NUMBER: 345  
PRINT DATE: 12/30/2024 SLD COUNTY/SR - ANNUAL PRINT COUNTY: COLUMBIA

DIR: W TOTAL LEN: 1.129 MI. DIST: 03-1 SR: 8004  
LEFT MUN: SCOTT T RIGHT MUN: SCOTT T

003197 FT



003197 FT 1 0 01009 2 11 0000+00  
NC RAMP D RD  
INTER-BK Z H CONFAIR MEMORIAL HW  
(SR0080 SEG 2354/1691)  
5 0750/0000 LENGTH(AH 1105 BK 0381)

002816 FT



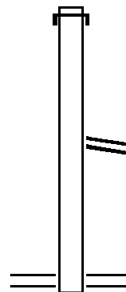
INTER-AHD LIGHTSTREET RD  
0500/0381 (SR0487 SEG 0320/1358)  
002816 FT 1 0 01009 2 10 0000+00  
NC RAMP C RD  
INTER-BK Z H CONFAIR MEMORIAL HW  
(SR0080 SEG 2355/1949)  
5 0500/0000 LENGTH(AH 0381 BK 1152)

001664 FT



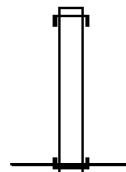
INTER-AHD LIGHTSTREET RD  
0270/1152 (SR0487 SEG 0321/1189)  
001664 FT 1 0 01009 2 08 0000+00  
NC RAMP A RD  
INTER-BK Z H CONFAIR MEMORIAL HW  
(SR0080 SEG 2355/1143)  
5 0270/0000 LENGTH(AH 1152 BK 1428)

000236 FT



INTER-AHD Z H CONFAIR MEMORIAL HW  
0260/1428 (SR0080 SEG 2355/0431)  
0260/0219 RAMP B SP RD  
(SR8004 SEG 0250/0236)  
000236 FT 1 0 01009 2 09 0000+00  
NC RAMP B RD  
LIGHTSTREET RD  
(SR0487 SEG 0320/1314)  
(SR0487 SEG 0321/1330)  
5 0260/0000 LENGTH(AH 1428 BK 0236)

000000 FT



INTER-AHD RAMP B RD  
0250/0236 (SR8004 SEG 0260/0219)  
000000 FT 1 0 01009 2 00 0000+00  
NC RAMP B SPUR RD  
INTER-BK LIGHTSTREET RD  
(SR0487 SEG 0321/1469)  
MFC BEGIN = F  
5 0250/0000 LENGTH(AH 0236 BK 0000)



EXTRACT DATE: 12/28/2024 ROADWAY MANAGEMENT SYSTEM PAGE NUMBER: 344  
PRINT DATE: 12/30/2024 SLD COUNTY/SR - ANNUAL PRINT COUNTY: COLUMBIA

DIR: S TOTAL LEN: .753 MI. DIST: 03-1 SR: 8003  
LEFT MUN: MONTOUR T RIGHT MUN: MONTOUR T

003977 FT

003498 FT

002070 FT

000423 FT

000000 FT

003977 FT  
INTER-AHD MONTOUR BL  
0750/0479 (SR0011 SEG 0070/1463)  
003498 FT 1 0 00183 2 00 0000+00  
NC RAMP A RD  
INTER-BK RUPERT DR  
(SR0042 SEG 0430/1540)  
S 0750/0000 LENGTH(AH 0479 BK 1428)

INTER-AHD RUPERT DR  
0260/1428 (SR0042 SEG 0430/1990)

002070 FT 1 0 00183 2 03 0000+00  
NC RAMP D RD  
INTER-BK MONTOUR BL  
(SR0011 SEG 0071/1022)  
S 0260/0000 LENGTH(AH 1428 BK 1647)

INTER-AHD MONTOUR BL  
0250/1647 (SR0011 SEG 0071/0265)

000423 FT 1 0 00183 2 02 0000+00  
NC RAMP C RD  
INTER-BK RUPERT DR  
(SR0042 SEG 0430/1990)  
S 0250/0000 LENGTH(AH 1647 BK 0423)

INTER-AHD RUPERT DR  
0010/0423 (SR0042 SEG 0430/1540)  
000000 FT 1 0 00183 2 01 0000+00  
NC RAMP B RD  
INTER-BK MONTOUR BL  
(SR0011 SEG 0070/0776)  
MFC BEGIN = F  
S 0010/0000 LENGTH(AH 0423 BK 0000)

EXTRACT DATE: 12/28/2024 ROADWAY MANAGEMENT SYSTEM PAGE NUMBER: 343  
PRINT DATE: 12/30/2024 SLD COUNTY/SR - ANNUAL PRINT COUNTY: COLUMBIA

DIR: S TOTAL LEN: 1.251 MI. DIST: 03-1 SR: 8002  
LEFT MUN: HEMLOCK T RIGHT MUN: HEMLOCK T

006604 FT

006604 FT  
INTER-AHD Z H CONFAIR MEMORIAL HW  
0750/1045 (SR0080 SEG 2320/1784)

005559 FT

005559 FT 1 0 01009 2 21 0000+00  
NC RAMP E RD  
INTER-BK INTERCHANGE RD  
(SR0042 SEG 0510/0270)  
5 0750/0000 LENGTH(AH 1045 BK 0994)

004565 FT

INTER-AHD Z H CONFAIR MEMORIAL HW  
0510/0994 (SR0080 SEG 2321/1325)  
004565 FT 1 0 01009 2 20 0000+00  
NC RAMP D RD  
INTER-BK TO SR 0042/0520 SH  
(SR0042 SEG 0510/1179)  
5 0510/0000 LENGTH(AH 0994 BK 1365)

INTER-AHD BUCKHORN RD  
(SR0044 SEG 0010/0000)  
MALL BLVD  
(SR0042 SEG 0521/0000)  
(SR0042 SEG 0520/0000)

EXTRACT DATE: 12/28/2024 ROADWAY MANAGEMENT SYSTEM PAGE NUMBER: 342  
PRINT DATE: 12/30/2024 SLD COUNTY/SR - ANNUAL PRINT COUNTY: COLUMBIA  
DIR: S TOTAL LEN: 1.251 MI. DIST: 03-1 SR: 8002  
LEFT MUN: HEMLOCK T RIGHT MUN: HEMLOCK T

003200 FT

0500/1365  
0500/1132 TO 0042/0520 SH  
(CONN)

003200 FT 1 0 01009 2 19 0000+00  
NC RAMP C RD  
INTER-BK Z H CONFAIR MEMORIAL HW  
(SR0080 SEG 2321/2056)  
5 0500/0000 LENGTH(AH 1365 BK 0755)

002445 FT

INTER-AHD Z H CONFAIR MEMORIAL HW  
0250/0755 (SR0080 SEG 2321/0241)

002445 FT 1 0 01009 2 18 0000+00  
NC RAMP A RD  
INTER-BK INTERCHANGE RD  
(SR0042 SEG 0511/1268)  
5 0250/0000 LENGTH(AH 0755 BK 0988)

001457 FT

INTER-AHD Z H CONFAIR MEMORIAL HW  
0020/0988 (SR0080 SEG 2320/0484)

001457 FT 1 0 01009 2 23 0000+00  
NC RAMP H RD  
INTER-BK INTERCHANGE RD  
(SR0042 SEG 0511/0418)  
5 0020/0000 LENGTH(AH 0988 BK 1457)

000000 FT

INTER-AHD LUNGER DR  
(SR4051 SEG 0012/0000)  
INTERCHANGE RD  
(SR0042 SEG 0510/0000)  
(SR0042 SEG 0511/0000)

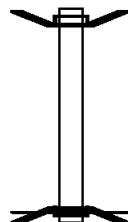
0010/1457  
0010/1237 TO 0042/0501 SH  
(CONN)

000000 FT 1 0 01009 2 22 0000+00  
NC RAMP G RD  
INTER-BK Z H CONFAIR MEMORIAL HW  
(SR0080 SEG 2314/2267)  
MFC BEGIN = F  
5 0010/0000 LENGTH(AH 1457 BK 0000)

EXTRACT DATE: 12/28/2024 ROADWAY MANAGEMENT SYSTEM PAGE NUMBER: 341  
 PRINT DATE: 12/30/2024 SLD COUNTY/SR - ANNUAL PRINT COUNTY: COLUMBIA  
 DIR: B TOTAL LEN: .047 MI. DIST: 03-1 SR: 4053  
 LEFT MUN: HEMLOCK T RIGHT MUN: HEMLOCK T

000248 FT

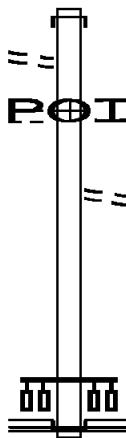
000000 FT



000248 FT BMS EN 19/4053/0010/0000  
 INTER-AHD COUNTY LINE RD  
 0010/0248 (T412)  
 000000 FT 0 0 00000 0 00 0000+00  
 NC CO UNTY LINE RD  
 INTER-BK COUNTY LINE RD  
 (T412)  
 SR 0080  
 BMSBG 19/4053/0010/0000  
 MFC BEGIN = E  
 0010/0000 LENGTH(AH 0248 BK 0000)

EXTRACT DATE: 12/28/2024 ROADWAY MANAGEMENT SYSTEM PAGE NUMBER: 340  
 PRINT DATE: 12/30/2024 SLD COUNTY/SR - ANNUAL PRINT COUNTY: COLUMBIA  
 DIR: B TOTAL LEN: .284 MI. DIST: 03-1 SR: 4051  
 LEFT MUN: HEMLOCK T RIGHT MUN: HEMLOCK T

PENNDOT STOCKPILE 01	001501 FT	001501 FT	001501 FT
(GOVT)		INTER-AHD LUNGER DR	
PENNDOT STOCKPILE 01	0012/1289	0012/1501 (T477)	
(GOVT)	0012/0910		
	000000 FT	0012/0910 (APRA) PENNDOT STOCKPIL	
		FROM 0042/0500 SH	
		(CONN)	
		0012/0134 0 0 00000 0 00 0000+00	
		000000 FT NC LUNGER DR	
		MALL BLVD	
		(SR0042 SEG 0511/0000)	
		(SR0042 SEG 0510/0000)	
		INTER-BK FROM 8002/0010 SH	
		(CONN)	
		MFC BEGIN = E	
		0012/0000 LENGTH(AH 1501 BK 0000)	



EXTRACT DATE: 12/28/2024 ROADWAY MANAGEMENT SYSTEM PAGE NUMBER: 339  
PRINT DATE: 12/30/2024 SLD COUNTY/SR - ANNUAL PRINT COUNTY: COLUMBIA

DIR: B TOTAL LEN: 7.020 MI. DIST: 03-1 SR: 4049  
LEFT MUN: SUGARLOAF T RIGHT MUN: SUGARLOAF T

037066 FT

037066 FT

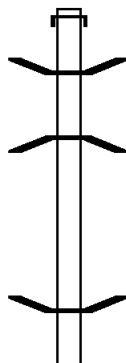
INTER-AHD TOWNSHIP 0816 RT  
0140/3151 (TB16)

0140/2424 BMS EN 19/4049/0140/2381  
0 0 00000 0 00 0000+00  
ELK CREEK

0140/2381 BMSBG 19/4049/0140/2381









033915 FT

0140/0091 BMS EN 19/4049/0140/0000  
033915 FT 1 0 00016 0 09 1434+06  
FISHING CREEK



EXTRACT DATE: 12/28/2024 ROADWAY MANAGEMENT SYSTEM PAGE NUMBER: 338  
PRINT DATE: 12/30/2024 SLD COUNTY/SR - ANNUAL PRINT COUNTY: COLUMBIA

DIR: B TOTAL LEN: 7.020 MI. DIST: 03-1 SR: 4049  
LEFT MUN: SUGARLOAF T RIGHT MUN: SUGARLOAF T

			0140/0000	BMSBG 19/4049/0140/0000 LENGTH(AH 3151 BK 3400)
030515 FT			030515 FT	1 0 00016 0 09 1400+06 VILLAGE: ELK GROVE
			0130/0000	LENGTH(AH 3400 BK 2392)
028123 FT			028123 FT	1 0 00016 0 08 1376+13
			0120/0000	LENGTH(AH 2392 BK 2185)
			0110/1907	BMSBG 19/4049/0110/1685
				1 0 00016 0 08 1370+17
				WEST BRANCH FISHING CRK
			0110/1685	BMSBG 19/4049/0110/1685
				SPRING LN
			0110/0833	(T726)
025938 FT			025938 FT	1 0 00016 0 08 1353+35
				NC ELK GROVE RD
				JAMISON RD
				(T725)
			0110/0000	LENGTH(AH 2185 BK 2173)
				KINGSBURY DR
			0100/1662	(T759)
				STEVENS HILL RD
			0100/0212	(T757)
			0100/0162	BMSBG 19/4049/0100/0000
023765 FT			023765 FT	1 0 00016 0 08 1331+71
				VILLAGE: CENTRAL
				WEST BRANCH FISHING CRK
				BMSBG 19/4049/0100/0000
			0100/0000	LENGTH(AH 2173 BK 2125)

EXTRACT DATE: 12/28/2024 ROADWAY MANAGEMENT SYSTEM PAGE NUMBER: 337  
PRINT DATE: 12/30/2024 SLD COUNTY/SR - ANNUAL PRINT COUNTY: COLUMBIA

DIR: B TOTAL LEN: 7.020 MI. DIST: 03-1 SR: 4049  
LEFT MUN: SUGARLOAF T RIGHT MUN: SUGARLOAF T

SADDLE ROCK RD  
(T755)

0090/1270

021640 FT

021640 FT 1 0 00016 0 08 1310+74  
5 0090/0000 LENGTH(AH 2125 BK 2730)

018910 FT

018910 FT 1 0 00016 0 08 1283+80  
SCHOOL HOUSE DR  
(T714)

5 0080/0000 LENGTH(AH 2730 BK 2484)

PETERMAN RD  
(T712)

0070/0705

016426 FT

016426 FT 1 0 00016 0 08 1258+50  
SR 0118 SH  
(SR0118 SEG 0070/0000)

SR 0118 SH  
(SR0118 SEG 0070/0000) 0070/0000

NC CENTRAL RD  
5 0070/0000 LENGTH(AH 2484 BK 3619)

1 0 00016 0 08 1223+95 012807 FT  
LEDGE RD  
(T743) 0060/0000

012807 FT

5 0060/0000 LENGTH(AH 3619 BK 2841)



EXTRACT DATE: 12/28/2024 ROADWAY MANAGEMENT SYSTEM PAGE NUMBER: 336  
PRINT DATE: 12/30/2024 SLD COUNTY/SR - ANNUAL PRINT COUNTY: COLUMBIA

DIR: B TOTAL LEN: 7.020 MI. DIST: 03-1 SR: 4049  
LEFT MUN: SUGARLOAF T RIGHT MUN: SUGARLOAF T

KLINGER HILL RD  
(T811)

0050/0835

009966 FT

008774 FT

005779 FT

002806 FT

000000 FT

009966 FT 1 0 00016 0 08 1193+98  
5 0050/0000 LENGTH(AH 2841 BK 1192)

008774 FT 1 0 00016 0 07 1179+44  
5 0040/0000 LENGTH(AH 1192 BK 2995)












005779 FT 1 0 00016 0 07 1149+46  
5 0030/0000 LENGTH(AH 2995 BK 2973)

0020/1580 BMS EN 19/4049/0020/1442  
1 0 00016 0 07 1134+14  
FISHING CREEK  
0020/1442 BMSBG 19/4049/0020/1442

002806 FT 1 0 00016 0 07 1119+73  
5 0020/0000 LENGTH(AH 2973 BK 2806)

0010/0184 KEARKUFF RD  
0010/0131 (T808)  
BMS EN 19/4049/0010/0048  
1 0 00016 0 07 1092+16  
COLES CREEK  
0010/0048 BMSBG 19/4049/0010/0048  
000000 FT 1 0 00016 0 07 1092+00  
NC CAMP LAVIGNE RD  
RED ROCK RD  
(SR0487 SEG 0710/0000)  
MFC BEGIN = D  
5 0010/0000 LENGTH(AH 2806 BK 0000)

EXTRACT DATE: 12/28/2024 ROADWAY MANAGEMENT SYSTEM PAGE NUMBER: 335  
 PRINT DATE: 12/30/2024 SLD COUNTY/SR - ANNUAL PRINT COUNTY: COLUMBIA  
 DIR: B TOTAL LEN: .000 MI. DIST: 03-1 SR: 4047  
 LEFT MUN: JACKSON T RIGHT MUN: JACKSON T

000000 FT		000000 FT	
000000 FT		7060/0000	LENGTH(AH 1077 BK 2853)
000000 FT		000000 FT	
000000 FT		7050/0000	LENGTH(AH 2853 BK 1646)
000000 FT		000000 FT	
000000 FT		7040/0000	LENGTH(AH 1646 BK 2355)
000000 FT		000000 FT	
000000 FT		7030/0000	LENGTH(AH 2355 BK 2241)
000000 FT		000000 FT	
000000 FT		7020/0000	LENGTH(AH 2241 BK 2995)
000000 FT		000000 FT	
		7010/0000	LENGTH(AH 2995 BK 0000)

EXTRACT DATE: 12/28/2024 ROADWAY MANAGEMENT SYSTEM PAGE NUMBER: 334  
PRINT DATE: 12/30/2024 SLD COUNTY/SR - ANNUAL PRINT COUNTY: COLUMBIA

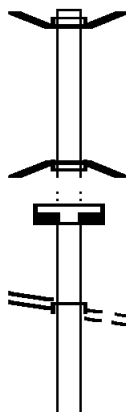
DIR: B TOTAL LEN: 2.042 MI. DIST: 03-1 SR: 4045  
LEFT MUN: JACKSON T RIGHT MUN: JACKSON T

010784 FT

010761 FT

010761 FT

DERRS RD  
(SR4030 SEG 0040/3607) 0050/2093















010784 FT BMS EN 19/4045/0060/0000  
INTER-AHD GREEN CREEK RD  
0060/0023 (T715)  
010761 FT 2 0 19 060 0 00 0234+26  
INTER-BK GREEN CREEK RD  
(T715)  
GREEN CREEK  
BMSBG 19/4045/0060/0000  
LENGTH(AH 0023 BK 0100)  
0060/0000  
010761 FT  
7052/0000 LENGTH(AH 0100 BK 2093)  
INTER-AHD GREEN CREEK RD  
(T715)  
DISTILLERY HILL RD  
0050/2093 (T716)

EXTRACT DATE: 12/28/2024 ROADWAY MANAGEMENT SYSTEM PAGE NUMBER: 333  
PRINT DATE: 12/30/2024 SLD COUNTY/SR - ANNUAL PRINT COUNTY: COLUMBIA

DIR: B TOTAL LEN: 2.042 MI. DIST: 03-1 SR: 4045  
LEFT MUN: JACKSON T RIGHT MUN: JACKSON T

008668 FT		008668 FT 2 0 19060 0 00 0086+72
		5 0050/0000 LENGTH(AH 2093 BK 3361)
		JACKSON
		0040/3053 GREENWOOD T
		0040/0085 BMS EN 19/4045/0040/0066
		2 0 19060 0 00 0053+79
		T GREEN CK
2 0 19060 0 00 0053+16 005307 FT		0040/0066 BMSBG 19/4045/0040/0066
CAMPBELL RD		005307 FT
(T586)		
LAUBACH RD		5 0040/0000 LENGTH(AH 3361 BK 2442)
(T457)		
0040/0000		
0030/2208		0030/1856 BMS EN 19/4045/0030/1814
		2 0 19060 0 00 0046+86
		GREEN CREEK
		0030/1814 BMSBG 19/4045/0030/1814
002865 FT		002865 FT 2 0 19060 0 00 0028+67
		5 0030/0000 LENGTH(AH 2442 BK 2003)
		TRIBUTARY GREEN CREEK
		STRUCTURE LENGTH 16 FT
000862 FT		0020/0203 BMSID 19/4045/0020/0203
		000862 FT 2 0 19060 0 00 0008+62
		5 0020/0000 LENGTH(AH 2003 BK 0862)
000000 FT		
		000000 FT 2 0 19060 1 00 0000+00
		SR 0254 SH
		(SR0254 SEG 0330/0000)
		NC GREEN CREEK RD
SR 0254 SH		MFC BEGIN = E
(SR0254 SEG 0330/0000)		5 0010/0000 LENGTH(AH 0862 BK 0000)
0010/0000		

EXTRACT DATE: 12/28/2024      ROADWAY MANAGEMENT SYSTEM      PAGE NUMBER: 332  
 PRINT DATE: 12/30/2024      SLD COUNTY/SR - ANNUAL PRINT      COUNTY: COLUMBIA  
 DIR: B      TOTAL LEN: .000 MI.      DIST: 03-1      SR: 4043  
 LEFT MUN: GREENWOOD T      RIGHT MUN: GREENWOOD T

000000 FT		000000 FT	
000000 FT		7060/0000	LENGTH(AH 3435 BK 3402)
000000 FT		000000 FT	
000000 FT		7050/0000	LENGTH(AH 3402 BK 2311)
000000 FT		000000 FT	
000000 FT		7040/0000	LENGTH(AH 2311 BK 2880)
000000 FT		000000 FT	
000000 FT		7032/0000	LENGTH(AH 2880 BK 0235)
000000 FT		000000 FT	
000000 FT		7030/0000	LENGTH(AH 0235 BK 2717)
000000 FT		000000 FT	
000000 FT		7020/0000	LENGTH(AH 2717 BK 1622)
		000000 FT	
		7010/0000	LENGTH(AH 1622 BK 0000)

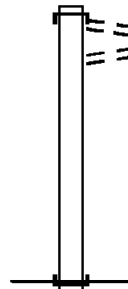
DIR: B TOTAL LEN: 3.443 MI. DIST: 03-1 SR: 4041  
LEFT MUN: GREENWOOD T RIGHT MUN: GREENWOOD T

DIR: B	TOTAL LEN: 3.443 MI.	DIST: 03-1	SR: 4041
LEFT MUN: ORANGE T		RIGHT MUN: ORANGE T	
		0070/0000 LENGTH(AH 3073 BK 3395)	
MARTMAN HOLLOW RD (T577)	0060/1572	0060/1680 MARTENAS RD (T576)	
	007260 FT	007260 FT 2 0 19067 0 00 0040+38 0060/0000 LENGTH(AH 3395 BK 1994)	
	005266 FT	005266 FT 2 0 19067 0 00 0020+32 0050/0000 LENGTH(AH 1994 BK 2019) SPORTSMAN CLUB RD	
	003247 FT	003247 FT 2 0 19067 0 00 0000+00 NEYHART RD (T830)	
	002318 FT	002318 FT	
J HALL RD (T557)	0030/0000	0030/0000 LENGTH(AH 0929 BK 1027)	
GREEN CREEK RD (SR4020 SEG 0110/1669)	0020/0494 001291 FT	001291 FT 2 0 19032 0 00 0013+01 0020/0000 LENGTH(AH 1027 BK 1291)	
E VANS LN (T572)	0010/0433 000000 FT	0010/0433 NOR POLE RD (T572) 000000 FT 2 0 19032 0 00 0000+00 NC RO HRSBURG RD SR 0487 SH (SR0487 SEG 0450/1345) MFC BEGIN = D	
		0010/0000 LENGTH(AH 1291 BK 0000)	

EXTRACT DATE: 12/28/2024 ROADWAY MANAGEMENT SYSTEM PAGE NUMBER: 329  
 PRINT DATE: 12/30/2024 SLD COUNTY/SR - ANNUAL PRINT COUNTY: COLUMBIA  
 DIR: B TOTAL LEN: .239 MI. DIST: 03-1 SR: 4040  
 LEFT MUN: PINE T RIGHT MUN: PINE T

001262 FT

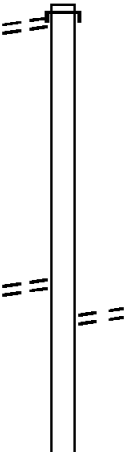
000000 FT



001262 FT  
 INTER-AHD TALMAR RD  
 (SR4032 SEG 0010/0000)  
 SAWMILL RD  
 0010/1262 (TWP)  
 LC TO SAWMILL RD  
 0010/1117 (CONN)  
 000000 FT 2 0 41076 6 00 0000+00  
 NC TALMAR RD  
 INTER-BK TALMAR RD  
 (SR2019 SEG 0230/2313)  
 MFC BEGIN = D  
 BK-LYCOMING (41)  
 0010/0000 LENGTH(AH 1262 BK 0000)

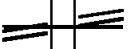

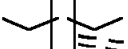





EXTRACT DATE: 12/28/2024 ROADWAY MANAGEMENT SYSTEM PAGE NUMBER: 328  
PRINT DATE: 12/30/2024 SLD COUNTY/SR - ANNUAL PRINT COUNTY: COLUMBIA  
DIR: B TOTAL LEN: 5.272 MI. DIST: 03-1 SR: 4039  
LEFT MUN: JACKSON T RIGHT MUN: JACKSON T

SERENO RD (TWP )	027836 FT 0100/2810		027836 FT INTER-AHD CREAMYVILLE HOLLOW RD 0100/2810 (T710)
2 0 19062 0 00 0250+20 025026 FT ARDENS HILL RD (T685)	0100/0000		025026 FT 0100/0000 LENGTH(AH 2810 BK 2219) ARDENS HILL RD 0090/1880 (T685)

EXTRACT DATE: 12/28/2024 ROADWAY MANAGEMENT SYSTEM PAGE NUMBER: 327  
PRINT DATE: 12/30/2024 SLD COUNTY/SR - ANNUAL PRINT COUNTY: COLUMBIA

DIR: B TOTAL LEN: 5.272 MI. DIST: 03-1 SR: 4039  
LEFT MUN: JACKSON T RIGHT MUN: JACKSON T

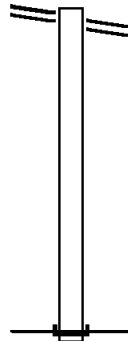
	022807 FT		022807 FT	2 0 19062 0 00 0228+10
				DERR'S RD
				(SR4030 SEG 0010/0000)
EAGLE RD				MFC BEGIN = E
(SR4037 SEG 0170/1526)	0090/0000		 0090/0000	LENGTH(AH 2219 BK 1903)
				JACKSON
STARR RD			0080/1563	GREENWOOD T
(T500)	0080/1221	==		
	020904 FT		020904 FT	2 0 19062 0 00 0209+15
				VILLAGE: DERRS
				MCHENRY RD
			 0080/0000	(T659)
				LENGTH(AH 1903 BK 3164)
KEELER RD				
(T657)	0070/1492	==		
	017740 FT		 017740 FT	2 0 19062 0 00 0177+45
				LENGTH(AH 3164 BK 3136)
	014604 FT		014604 FT	2 0 19062 0 00 0146+44
				LAUBACH HILL RD
		==	 0060/0000	(T457)
				LENGTH(AH 3136 BK 2733)
MILROY RD				
(T649)	0050/1550	==		
	011871 FT		011871 FT	2 0 19062 0 00 0119+09

DIST: 03-1 SR: 4039  
RIGHT MUN: GREENWOOD T

EXTRACT DATE: 12/28/2024 ROADWAY MANAGEMENT SYSTEM PAGE NUMBER: 325  
PRINT DATE: 12/30/2024 SLD COUNTY/SR - ANNUAL PRINT COUNTY: COLUMBIA  
DIR: B TOTAL LEN: .408 MI. DIST: 03-1 SR: 4038  
LEFT MUN: MADISON T RIGHT MUN: MADISON T

WHITE HALL RD 002152 FT  
(SR0044 SEG 0260/0000) 0010/2152

000000 FT



002152 FT WHITE HALL RD  
0010/2152 (SR0044 SEG 0260/0000)

000000 FT 2 0 47031 6 00 0036+53  
NC ST STRAWBERRY RIDGE RD  
INTER-BK STRAWBERRY RIDGE RD  
(SR1002 SEG 0090/3272)  
MFC BEGIN = D  
BK-MONTAUR (47)  
0010/0000 LENGTH(AH 2152 BK 0000)

EXTRACT DATE: 12/28/2024 ROADWAY MANAGEMENT SYSTEM PAGE NUMBER: 324  
PRINT DATE: 12/30/2024 SLD COUNTY/SR - ANNUAL PRINT COUNTY: COLUMBIA

DIR: B TOTAL LEN: 8.918 MI. DIST: 03-1 SR: 4037  
LEFT MUN: JACKSON T RIGHT MUN: JACKSON T

	047087 FT		047087 FT	
AUSTIN TRAIL RD			INTER-AHD	DERR'S RD
(SR4039 SEG 0090/0000)	0170/1526			(SR4030 SEG 0010/0000)
			0170/1526	AUSTIN TRAIL RD
			0170/1120	(SR4039 SEG 0090/0000)
				JACKSON
				GREENWOOD T
2 0 19063 0 03 0453+95	045561 FT		045561 FT	
PARKER RD				
(T458)	0170/0000		5 0170/0000	LENGTH(AH 1526 BK 2319)
			0160/0912	KEELER RD
				(T657)
2 0 19063 0 03 0430+77	043242 FT		043242 FT	
STOUT RD				
(T653)	0160/0000		5 0160/0000	LENGTH(AH 2319 BK 3236)
			0150/1612	JOHNSON RD
				(T655)

EXTRACT DATE: 12/28/2024 ROADWAY MANAGEMENT SYSTEM PAGE NUMBER: 323  
PRINT DATE: 12/30/2024 SLD COUNTY/SR - ANNUAL PRINT COUNTY: COLUMBIA

DIR: B TOTAL LEN: 8.918 MI. DIST: 03-1 SR: 4037  
LEFT MUN: GREENWOOD T RIGHT MUN: GREENWOOD T

	040006 FT	==	0150/0064 (T648)	HOLLOW RD
		==	040006 FT	2 0 19063 0 03 0398+41
			5 0150/0000	LENGTH(AH 3236 BK 2537)
			0140/2508	LC FOR HOLLOW RD (CONN)
LC FOR BALD HILL RD (CONN)	0140/1889	==		
BALD HILL RD (T647)	0140/1788	==		
	037469 FT	==	0140/0196 (T649)	MILROY RD
			037469 FT	2 0 19063 0 03 0373+04
				CANARY RD (T584)
		==	5 0140/0000	LENGTH(AH 2537 BK 3460)
WHITE HORSE PK (T661)	0130/2254	==		
	034009 FT		034009 FT	2 0 19063 0 02 0349+55
			5 0130/0000	LENGTH(AH 3460 BK 3031)
	030978 FT		030978 FT	2 0 19063 0 02 0319+22
			5 0120/0000	LENGTH(AH 3031 BK 2859)
				LC FOR CANARY RD

EXTRACT DATE: 12/28/2024 ROADWAY MANAGEMENT SYSTEM PAGE NUMBER: 322  
PRINT DATE: 12/30/2024 SLD COUNTY/SR - ANNUAL PRINT COUNTY: COLUMBIA

DIR: B TOTAL LEN: 8.918 MI. DIST: 03-1 SR: 4037  
LEFT MUN: GREENWOOD T RIGHT MUN: GREENWOOD T

	==	0110/2800 (CONN)
	==	0110/2272 CANARY RD (T584)
	==	
	==	0110/0815 LC FOR TRIVELPIECE RD (CONN)
	==	0110/0718 TRIVELPIECE RD (T576)
028119 FT		028119 FT 2 0 19063 0 02 0290+62
		5 0110/0000 LENGTH(AH 2859 BK 2587)
025532 FT		025532 FT 2 0 19063 0 02 0264+73
		OLD GREENWOOD RD (T597)
	==	5 0100/0000 LENGTH(AH 2587 BK 2173)
		0090/0754 BMS EN 19/4037/0090/0732
		2 0 19063 0 01 0249+89
		MUD RUN
		0090/0732 BMSBG 19/4037/0090/0732
023359 FT		023359 FT 2 0 19063 0 01 0242+57
		NC EAGLE RD
		SR 0254 SH
		(SR0254 SEG 0250/0000)
OLD STATE RD (T591)	==	5 0090/0000 LENGTH(AH 2173 BK 3193)
0080/3035	==	
2 0 19063 0 00 0201+37 020166 FT		020166 FT
BOTTOM RD		

EXTRACT DATE: 12/28/2024 ROADWAY MANAGEMENT SYSTEM PAGE NUMBER: 321  
PRINT DATE: 12/30/2024 SLD COUNTY/SR - ANNUAL PRINT COUNTY: COLUMBIA

DIR: B TOTAL LEN: 8.918 MI. DIST: 03-1 SR: 4037  
LEFT MUN: GREENWOOD T RIGHT MUN: GREENWOOD T

(T583)	0080/0000	==	5 0080/0000 LENGTH(AH 3193 BK 3504)
		==	0070/2210 UTT RD (T456)
			0070/0327 BMSEN 19/4037/0070/0259 0 0 00000 0 00 0000+00 MUD RUN
	016662 FT		0070/0259 BMSBG 19/4037/0070/0259 016662 FT 2 0 19063 0 00 0166+45
PATS LOWER RD (T585)	0060/3101	==	5 0070/0000 LENGTH(AH 3504 BK 3194)
PATS UPPER RD (T593)	0060/2081	==	
BLACK RD (TWP )	0060/0218	==	0060/0596 GREENWOOD ORANGE T
	013468 FT	==	0060/0100 LC FOR TURKEYPATH RD (CONN) 013468 FT 2 0 19063 0 00 0134+52 TURKEYPATH RD (T572) HARTMAN HOLLOW RD (T577)
		==	5 0060/0000 LENGTH(AH 3194 BK 2692)
		==	0050/1627 MONTAQUE HOLLOW RD (T558)
2 0 19063 0 00 0107+65 010776 FT WELLIVERSVILLE RD (T559)	0050/0000	==	010776 FT 5 0050/0000 LENGTH(AH 2692 BK 2708)
LC FOR WELLIVERSVILLE R			



EXTRACT DATE: 12/28/2024 ROADWAY MANAGEMENT SYSTEM PAGE NUMBER: 320  
PRINT DATE: 12/30/2024 SLD COUNTY/SR - ANNUAL PRINT COUNTY: COLUMBIA

DIR: B TOTAL LEN: 8.918 MI. DIST: 03-1 SR: 4037  
LEFT MUN: ORANGE T RIGHT MUN: ORANGE T

(CONN) 0040/2562

2 0 19063 0 00 0080+62 008068 FT  
FESTER RD  
(T551) 0040/0000

2 0 19063 0 00 0050+30 005028 FT  
HACKS RD  
(T516) 0030/0000

002008 FT

000000 FT

0040/0208 KLINE RD  
008068 FT (T570)

5 0040/0000 LENGTH(AH 2708 BK 3040)

0030/0802 LC FOR MCHENRY HILL RD  
(CONN)  
0030/0645 MCHENRY HILL RD  
(T561)

005028 FT

5 0030/0000 LENGTH(AH 3040 BK 3020)

002008 FT 2 0 19063 0 00 0020+00  
OMAN RD  
(T568)

5 0020/0000 LENGTH(AH 3020 BK 2008)

000000 FT 2 0 19063 0 00 0000+00  
NC BOWMANS MILL RD  
GREEN CREEK RD  
(SR4020 SEG 0090/0000)  
MFC BEGIN = E

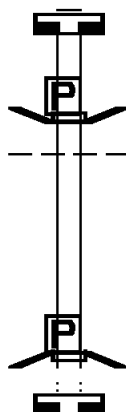
5 0010/0000 LENGTH(AH 2008 BK 0000)

EXTRACT DATE: 12/28/2024 ROADWAY MANAGEMENT SYSTEM PAGE NUMBER: 319  
 PRINT DATE: 12/30/2024 SLD COUNTY/SR - ANNUAL PRINT COUNTY: COLUMBIA  
 DIR: B TOTAL LEN: .009 MI. DIST: 03-1 SR: 4036  
 LEFT MUN: HEMLOCK T RIGHT MUN: HEMLOCK T

000048 FT











000000 FT

000000 FT



000048 FT  
 7020/0000 LENGTH(AH 0057 BK 0048)  
 INTER-AHD BMSBN 19/4036/0012/0000  
 (T800) PERRY AV  
 0012/0048 BRIDGE POSTED (TONS)  
 HEMLOCK  
 0012/0025 MONTOUR T  
 000000 FT 2 0 19100 0 00 0027+36  
 NC PERRY AV  
 INTER-BK PERRY AV  
 (T800)  
 SGL 08 COMB  
 HEMLOCK CREEK  
 BMSBG 19/4036/0012/0000  
 0012/0000 LENGTH(AH 0048 BK 2398)  
 000000 FT  
 7010/0000 LENGTH(AH 2398 BK 0000)

EXTRACT DATE: 12/28/2024 ROADWAY MANAGEMENT SYSTEM PAGE NUMBER: 318  
 PRINT DATE: 12/30/2024 SLD COUNTY/SR - ANNUAL PRINT COUNTY: COLUMBIA  
 DIR: B TOTAL LEN: .000 MI. DIST: 03-1 SR: 4035  
 LEFT MUN: ORANGEVILLE B RIGHT MUN: ORANGEVILLE B

000000 FT		000000 FT	
000000 FT		7060/0000	LENGTH(AH 2288 BK 1988)
000000 FT		000000 FT	
000000 FT		7050/0000	LENGTH(AH 1988 BK 2989)
000000 FT		000000 FT	
000000 FT		7040/0000	LENGTH(AH 2989 BK 2528)
000000 FT		000000 FT	
000000 FT		7030/0000	LENGTH(AH 2528 BK 3512)
000000 FT		000000 FT	
000000 FT		7020/0000	LENGTH(AH 3512 BK 2962)
		000000 FT	
		7010/0000	LENGTH(AH 2962 BK 0000)

EXTRACT DATE: 12/28/2024 ROADWAY MANAGEMENT SYSTEM PAGE NUMBER: 317  
PRINT DATE: 12/30/2024 SLD COUNTY/SR - ANNUAL PRINT COUNTY: COLUMBIA

DIR: B TOTAL LEN: 1.345 MI. DIST: 03-1 SR: 4034  
LEFT MUN: ORANGEVILLE B RIGHT MUN: ORANGEVILLE B

BORO AL (BORO)	007100 FT	==	007100 FT MAIN ST
	0030/2197		0030/2336 (SR0487 SEG 0430/1380)
	==	==	0030/2057 MILL ST
			(BORO)
	==	==	B FISHING CR
			STRUCTURE LENGTH 12 FT
	==	==	BMSID 19/4034/0030/1505
			ORANGEVILLE
	==	==	0030/1505 ORANGE T
CONNER LN (PRDR)	0030/0167	==	004764 FT 2 0 19031 0 01 0050+82
	004764 FT		NOB MT TERRACE RD
	==	==	(T667)
			0030/0000 LENGTH(AH 2336 BK 2037)
	==	==	0020/1113 VANTAGE DR
			(PRDR)
SANDY STONE DR (PRDR)	0020/0608	==	002727 FT 2 0 19031 0 01 0029+53
	002727 FT		NC MT PLEASANT RD
MT PLEASANT RD (CNTY)	0020/0000	==	MFC BEGIN = D
			0020/0000 LENGTH(AH 2037 BK 2727)
	==	==	000000 FT 2 0 19031 0 00 0000+00
			NC CHARMUND RD
	==	==	SR 0487 SH
			(SR0487 SEG 0410/0000)
	==	==	MFC BEGIN = E
			0010/0000 LENGTH(AH 2727 BK 0000)

EXTRACT DATE: 12/28/2024 ROADWAY MANAGEMENT SYSTEM PAGE NUMBER: 316  
 PRINT DATE: 12/30/2024 SLD COUNTY/SR - ANNUAL PRINT COUNTY: COLUMBIA  
 DIR: B TOTAL LEN: .019 MI. DIST: 03-1 SR: 4033  
 LEFT MUN: PINE T RIGHT MUN: PINE T























000101 FT  
 000101 FT  
 000101 FT  
 000101 FT  
 000101 FT  
 000101 FT



000101 FT  
 7110/0000 LENGTH(AH 3194 BK 2691)  
 000101 FT  
 7100/0000 LTH AH 002691 BK 000404  
 000101 FT  
 7094/0000 LTH AH 000404 BK 003068  
 000101 FT  
 7090/0000 LENGTH(AH 3068 BK 3026)  
 000101 FT  
 7080/0000 LENGTH(AH 3026 BK 3011)  
 000101 FT

EXTRACT DATE: 12/28/2024 ROADWAY MANAGEMENT SYSTEM PAGE NUMBER: 315  
PRINT DATE: 12/30/2024 SLD COUNTY/SR - ANNUAL PRINT COUNTY: COLUMBIA

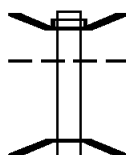
DIR: B TOTAL LEN: .019 MI. DIST: 03-1 SR: 4033  
LEFT MUN: PINE T RIGHT MUN: PINE T

		7070/0000	LENGTH(AH 3011 BK 2992)
000101 FT		000101 FT	
		7060/0000	LENGTH(AH 2992 BK 3004)
000101 FT		000101 FT	
		7050/0000	LENGTH(AH 3004 BK 2778)
000101 FT		000101 FT	
		7040/0000	LENGTH(AH 2778 BK 0048)
000101 FT		000101 FT	
		7034/0000	LENGTH(AH 0048 BK 0021)
		BMSBN 19/4033/0032/0000	
		INTER-AHD	WOLF HOUSE RD
		0032/0021	(T865)
000080 FT		000080 FT	2 0 19065 0 00 0089+27
		INTER-BK	WOLF HOUSE RD
			(T865)
			WOLFHOUSE R.
			BMSBG 19/4033/0032/0000
		5 0032/0000	LENGTH(AH 0021 BK 2729)
000080 FT		000080 FT	
		7030/0000	LENGTH(AH 2729 BK 1052)
000080 FT		000080 FT	
		7024/0000	LENGTH(AH 1052 BK 0021)
		BMSBN 19/4033/0022/0000	
		INTER-AHD	WOLF HOUSE HOLLOW RD
		0022/0021	(T865)
000059 FT		000059 FT	2 0 19065 0 00 0051+30
		INTER-BK	WOLF HOUSE HOLLOW RD
			(T865)
			WOLFHOUSE RUN
			BMSBG 19/4033/0022/0000
		5 0022/0000	LENGTH(AH 0021 BK 2138)
000059 FT		000059 FT	
		7020/0000	LENGTH(AH 2138 BK 2609)
000059 FT		000059 FT	
		7014/0000	LENGTH(AH 2609 BK 0059)
		BMSBN 19/4033/0012/0000	
		INTER-AHD	WOLF HOUSE HOLLOW RD
		0012/0059	(T865)
			PINE
		0012/0029	GREENWOOD T
000000 FT		000000 FT	2 0 19065 0 00 0002+86
		NC WO	LF HOUSE RD
		INTER-BK	WOLF HOUSE HOLLOW RD
			(T865)
			LITTLE FISHING CREEK
			BMSBG 19/4033/0012/0000
			MFC BEGIN = E
		5 0012/0000	LENGTH(AH 0059 BK 0306)
000000 FT		000000 FT	
		7010/0000	LENGTH(AH 0306 BK 0000)

EXTRACT DATE: 12/28/2024 ROADWAY MANAGEMENT SYSTEM PAGE NUMBER: 314  
PRINT DATE: 12/30/2024 SLD COUNTY/SR - ANNUAL PRINT COUNTY: COLUMBIA

DIR: B TOTAL LEN: 2.517 MI. DIST: 03-1 SR: 4032  
LEFT MUN: JACKSON T RIGHT MUN: JACKSON T

013292 FT



012522 FT

==

==

009968 FT

013292 FT BMS EN 19/4032/0060/0743  
INTER-AHD MENDENHALL HILL RD  
0060/0770 (T725)

0060/0753 JACKSON  
PINE T  
2 0 19061 0 03 0381+01  
LITTLE FISHING CREEK  
0060/0743 BMSBG 19/4032/0060/0743

012522 FT 2 0 19061 0 03 0373+68  
CREASEYVILLE HOLLOW RD  
(T710)

 0060/0000 LENGTH(AH 0770 BK 2554)

0050/1882 HICKORYNUT HILL RD  
(T304)

009968 FT 2 0 19065 0 02 0444+50  
 0050/0000 LENGTH(AH 2554 BK 1550)

EXTRACT DATE: 12/28/2024 ROADWAY MANAGEMENT SYSTEM PAGE NUMBER: 313  
PRINT DATE: 12/30/2024 SLD COUNTY/SR - ANNUAL PRINT COUNTY: COLUMBIA

DIR: B TOTAL LEN: 2.517 MI. DIST: 03-1 SR: 4032  
LEFT MUN: PINE T RIGHT MUN: PINE T

2 0 19065 0 01 0426+15 008418 FT  
KESSLER HOLLOW RD  
(T533) 0040/0000

005799 FT

2 0 19065 0 01 0372+20 003065 FT  
WOODS RD  
(T748) 0020/0000

HALL RD  
(T744) 0010/0254  
000000 FT

0040/1396 BMS EN 19/4032/0040/1367  
2 0 19065 0 01 0440+12  
LITTLE BRIER RUN  
0040/1367 BMSBG 19/4032/0040/1367

008418 FT

5 0040/0000 LENGTH(AH 1550 BK 2619)

0030/0955 CHARLES LN  
(T710)

005799 FT 2 0 19065 0 01 0399+57  
5 0030/0000 LENGTH(AH 2619 BK 2734)

0020/0970 HEMLOCK HOLLOW RD  
(T602)

003065 FT BEECH GLEN RD  
(T810)  
5 0020/0000 LENGTH(AH 2734 BK 3065)

000000 FT 2 0 19065 0 01 0340+19  
VILLAGE: TALMER  
NC TA LMER RD  
SAWMILL RD  
(TWP)

INTER-BK TALMER RD  
(SR4040 SEG 0010/1262)  
MFC BEGIN = D

5 0010/0000 LENGTH(AH 3065 BK 0000)



EXTRACT DATE: 12/28/2024 ROADWAY MANAGEMENT SYSTEM PAGE NUMBER: 312  
PRINT DATE: 12/30/2024 SLD COUNTY/SR - ANNUAL PRINT COUNTY: COLUMBIA

DIR: B TOTAL LEN: .040 MI. DIST: 03-1 SR: 4031  
LEFT MUN: JACKSON T RIGHT MUN: JACKSON T

000211 FT

000189 FT

000189 FT

000189 FT

000189 FT

000189 FT

000138 FT

000138 FT

000138 FT



000211 FT BMSBN 19/4031/0122/0000  
INTER-AHD CREASYVILLE HOLLOW RD  
0122/0022 (T710)  
000189 FT 2 0 19061 0 00 0372+22  
NC CR EASYVILLE HOLLOW RD  
INTER-BK CREASYVILLE HOLLOW RD  
(T710)

0122/0000 BMSBG 19/4031/0122/0000  
000189 FT LENGTH(AH 0022 BK 0047)  
7120/0000 LENGTH(AH 0047 BK 3361)  
000189 FT LENGTH(AH 3361 BK 3360)  
7118/0000 LENGTH(AH 3360 BK 1346)  
000189 FT LENGTH(AH 3360 BK 1346)  
000189 FT LENGTH(AH 1346 BK 0051)  
7114/0000

BMSBN 19/4031/0112/0000  
INTER-AHD SERENO RD  
0112/0051 (T761)  
JACKSON  
0112/0021 PINE T  
000138 FT 2 0 19061 0 00 0252+79  
P3  
INTER-BK SERENO RD  
(T761)

0112/0000 BMSBG 19/4031/0112/0000  
000138 FT LENGTH(AH 0051 BK 2082)  
7110/0000 LENGTH(AH 2082 BK 2423)  
000138 FT LENGTH(AH 2423 BK 0957)  
7100/0000

EXTRACT DATE: 12/28/2024 ROADWAY MANAGEMENT SYSTEM PAGE NUMBER: 311  
PRINT DATE: 12/30/2024 SLD COUNTY/SR - ANNUAL PRINT COUNTY: COLUMBIA

DIR: B TOTAL LEN: .040 MI. DIST: 03-1 SR: 4031  
LEFT MUN: JACKSON T RIGHT MUN: JACKSON T

000138 FT

000138 FT

000081 FT

000081 FT

000081 FT

000081 FT

000081 FT

000081 FT

000081 FT

000081 FT

000081 FT

000000 FT

000000 FT

000000 FT

000000 FT

000138 FT

7098/0000

000138 FT

7094/0000

INTER-AHD

0092/0057

000081 FT

INTER-BK

5 0092/0000

000081 FT

7090/0000

000081 FT

7080/0000

000081 FT

7070/0000

000081 FT

7060/0000

000081 FT

7050/0000

000081 FT

7042/0000

000081 FT

7040/0000

000081 FT

7034/0000

INTER-AHD

0032/0081

0032/0039

000000 FT

INTER-BK

5 0032/0000

000000 FT

7030/0000

000000 FT

7020/0000

000000 FT

7010/0000

LENGTH(AH 0957 BK 0046)

LENGTH(AH 0046 BK 0057)

BMSBN 19/4031/0092/0000

SERENO RD

(T761)

JACKSON T

2 0 19061 0 00 0191+19

SERENO RD

(T761)

LITTLE FISHING CREEK

BMSBG 19/4031/0092/0000

LENGTH(AH 0057 BK 0304)

LENGTH(AH 0304 BK 2013)

LENGTH(AH 2013 BK 2168)

LENGTH(AH 2168 BK 2657)

LENGTH(AH 2657 BK 3384)

LENGTH(AH 3384 BK 1610)

LENGTH(AH 1610 BK 1046)

LENGTH(AH 1046 BK 0137)

LENGTH(AH 0137 BK 0081)

BMSBN 19/4031/0032/0000

SERENO RD

(T761)

GREENWOOD T

GREENWOOD

PINE T

2 0 19061 0 00 0051+05

NC SE

SERENO RD

(T761)

LITTLE FISHING CREEK

BMSBG 19/4031/0032/0000

MFC BEGIN = E

LENGTH(AH 0081 BK 2282)

LENGTH(AH 2282 BK 2835)

LENGTH(AH 2835 BK 0036)

LENGTH(AH 0036 BK 0000)

EXTRACT DATE: 12/28/2024 ROADWAY MANAGEMENT SYSTEM PAGE NUMBER: 310  
PRINT DATE: 12/30/2024 SLD COUNTY/SR - ANNUAL PRINT COUNTY: COLUMBIA

DIR: B TOTAL LEN: 2.367 MI. DIST: 03-1 SR: 4030  
LEFT MUN: BENTON B RIGHT MUN: BENTON B

GREEN CREEK RD  
(T715)

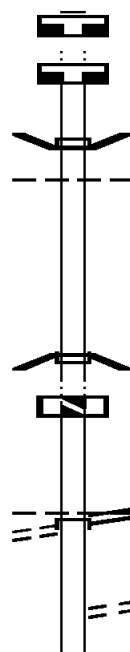
012499 FT

012499 FT

012418 FT

012418 FT

0040/3607



012499 FT

7060/0000

012499 FT

7052/0000

INTER-AHD

0050/0081

0050/0040

012418 FT

NC DI

INTER-BK

5 0050/0000

012418 FT

7044/0000

INTER-AHD

0040/3607

0040/2414

LENGTH(AH 1067 BK 1046)

LENGTH(AH 1046 BK 0081)

BMSSEN 19/4030/0050/0000

MARKET ST

(BORO)

BENTON

BENTON T

2 0 19076 0 00 0162+61

STILLERY HILL RD

DISTILLERY HILL RD

(T716)

WEST CREEK

BMSBG 19/4030/0050/0000

LTH AH 000081 BK 016262

LTH AH 016262 BK 003607

DISTILLERY HILL RD

(T716)

GREEN CREEK RD

(SR4045 SEG 0050/2093)

JACKSON T

MCHENRY RD

(T659)

EXTRACT DATE: 12/28/2024 ROADWAY MANAGEMENT SYSTEM PAGE NUMBER: 309  
PRINT DATE: 12/30/2024 SLD COUNTY/SR - ANNUAL PRINT COUNTY: COLUMBIA

DIR: B TOTAL LEN: 2.367 MI. DIST: 03-1 SR: 4030  
LEFT MUN: JACKSON T RIGHT MUN: JACKSON T

008811 FT

008811 FT 2 0 19063 0 03 0557+50  
S 0040/0000 LENGTH(AH 3607 BK 2712)

006099 FT

== 0030/0899 CAMPBELL RD  
(T586)  
006099 FT 2 0 19063 0 03 0530+32  
S 0030/0000 LENGTH(AH 2712 BK 3519)

KNOUSE RD  
(T691)

0020/1068

PIPER RD  
(T697)  
ARDEN'S HILL RD  
(T685)

0020/0447  
002580 FT

002580 FT 2 0 19063 0 03 0495+05  
S 0020/0000 LENGTH(AH 3519 BK 2580)

000000 FT

000000 FT 2 0 19063 0 03 0469+20

VILLAGE: DERRS  
NC DERR'S RD

AUSTIN TR  
(SR4039 SEG 0090/0000)

INTER-BK EAGLE RD  
(SR4037 SEG 0170/1526)

AUSTIN TR  
(SR4039 SEG 0090/0000) 0010/0000

MFC BEGIN = D  
S 0010/0000 LENGTH(AH 2580 BK 0000)

EXTRACT DATE: 12/28/2024 ROADWAY MANAGEMENT SYSTEM PAGE NUMBER: 308  
PRINT DATE: 12/30/2024 SLD COUNTY/SR - ANNUAL PRINT COUNTY: COLUMBIA

DIR: B TOTAL LEN: .764 MI. DIST: 03-1 SR: 4029  
LEFT MUN: PINE T RIGHT MUN: PINE T

004034 FT

2 0 19056 0 00 0021+35 002154 FT  
CHURCH RD  
(T716) 0020/0000  
SULKY RD  
(T463) 0010/1360

2 0 19056 0 00 0000+00 000000 FT  
SR 0442 SH  
(SR0442 SEG 0020/0000) 0010/0000

004034 FT AH-LYCOMING (41)  
INTER-AHD PINE SUMMIT RD  
0020/1880 (SR2017 SEG 0010/0000)

002154 FT  
0020/0000 LENGTH(AH 1880 BK 2154)

NC PINE SUMMIT RD  
SR 0442 SH  
(SR0442 SEG 0020/0000)  
INTER-BK BRANCH RD  
000000 FT (T635)  
MFC BEGIN = E  
0010/0000 LENGTH(AH 2154 BK 0000)

DIR: B	TOTAL LEN: .012 MI.	DIST: 03-1	SR: 4028
LEFT MUN: PINE T		RIGHT MUN: PINE T	

```
LENGTH(AH 0100 BK 0000)
```

EXTRACT DATE: 12/28/2024 ROADWAY MANAGEMENT SYSTEM PAGE NUMBER: 306  
 PRINT DATE: 12/30/2024 SLD COUNTY/SR - ANNUAL PRINT COUNTY: COLUMBIA  
 DIR: B TOTAL LEN: 2.141 MI. DIST: 03-1 SR: 4027  
 LEFT MUN: PINE T RIGHT MUN: PINE T

011302 FT  
 011302 FT  
 011302 FT



011302 FT  
 7064/0000 LENGTH(AH 0530 BK 2721)  
 011302 FT  
 7060/0000 LENGTH(AH 2721 BK 2370)  
 011302 FT  
 7050/0000 LENGTH(AH 2370 BK 3310)  
 INTER-AHD MAPLE RIDGE RD  
 (T619)  
 RIDGE RD

EXTRACT DATE: 12/28/2024 ROADWAY MANAGEMENT SYSTEM PAGE NUMBER: 305  
PRINT DATE: 12/30/2024 SLD COUNTY/SR - ANNUAL PRINT COUNTY: COLUMBIA

DIR: B TOTAL LEN: 2.141 MI. DIST: 03-1 SR: 4027  
LEFT MUN: PINE T RIGHT MUN: PINE T

CONFER HOLLOW RD  
(T605)

0040/2635

0040/3310 (SR4024 SEG 0010/0000)

007992 FT

007992 FT 2 0 19053 0 00 0080+13  
5 0040/0000 LENGTH(AH 3310 BK 3761)

ROD & GUN CLUB RD  
(T444)

004231 FT

0030/0000

0030/1586 PINE  
MADISON T

004231 FT 2 0 19053 0 00 0042+39  
ROD & GUN CLUB RD  
(T444)

5 0030/0000 LENGTH(AH 3761 BK 2241)

001990 FT

001990 FT 2 0 19053 0 00 0019+94  
5 0020/0000 LENGTH(AH 2241 BK 1990)

000000 FT

000000 FT 2 0 19053 0 00 0000+00  
NC LE GION RD

INTER-BK SPRUCE RUN RD  
(SR4023 SEG 0030/0148)

(SR4023 SEG 0030/0148)  
MFC BEGIN = E

5 0010/0000 LENGTH(AH 1990 BK 0000)



EXTRACT DATE: 12/28/2024 ROADWAY MANAGEMENT SYSTEM PAGE NUMBER: 304  
PRINT DATE: 12/30/2024 SLD COUNTY/SR - ANNUAL PRINT COUNTY: COLUMBIA  
DIR: B TOTAL LEN: 4.813 MI. DIST: 03-1 SR: 4025  
LEFT MUN: MADISON T RIGHT MUN: MADISON T

025415 FT

025415 FT  
INTER-AHD LIUZZA RD  
0100/2500 (T651)

022915 FT

022915 FT 2 0 19049 0 00 0230+15  
0100/0000 LENGTH(AH 2500 BK 2513)

EXTRACT DATE: 12/28/2024 ROADWAY MANAGEMENT SYSTEM PAGE NUMBER: 303  
PRINT DATE: 12/30/2024 SLD COUNTY/SR - ANNUAL PRINT COUNTY: COLUMBIA

DIR: B TOTAL LEN: 4.813 MI. DIST: 03-1 SR: 4025  
LEFT MUN: MADISON T RIGHT MUN: MADISON T

WOLF HOLLOW RD  
(T611)

0090/0124  
020402 FT

=

020402 FT 2 0 19049 0 00 0204+41  
SPRUCE RUN RD  
(SR4023 SEG 0100/3171)  
S 0090/0000 LENGTH(AH 2513 BK 2761)

017641 FT

017641 FT 2 0 19049 0 00 0176+68  
S 0080/0000 LENGTH(AH 2761 BK 2323)

015318 FT

=

015318 FT 2 0 19049 0 00 0153+34  
GREY HOLLOW RD  
(T402)  
S 0070/0000 LENGTH(AH 2323 BK 2384)

012934 FT

012934 FT 2 0 19049 0 00 0129+52  
S 0060/0000 LENGTH(AH 2384 BK 2656)

010278 FT

010278 FT 2 0 19049 0 00 0103+00  
S 0050/0000 LENGTH(AH 2656 BK 1402)

EXTRACT DATE: 12/28/2024 ROADWAY MANAGEMENT SYSTEM PAGE NUMBER: 302  
PRINT DATE: 12/30/2024 SLD COUNTY/SR - ANNUAL PRINT COUNTY: COLUMBIA

DIR: B TOTAL LEN: 4.813 MI. DIST: 03-1 SR: 4025  
LEFT MUN: MADISON T RIGHT MUN: MADISON T

008876 FT	==	008876 FT 2 0 19049 0 00 0088+97 SHULTZ RD (T587)
		5 0040/0000 LENGTH(AH 1402 BK 3866)
2 0 19049 0 00 0050+50 005010 FT WHITE HALL RD (SR0044 SEG 0250/0000) 0030/0000	==	005010 FT WHITE HALL RD (SR0044 SEG 0250/0000)
		5 0030/0000 LENGTH(AH 3866 BK 2009)
		0020/0655 BMS EN 19/4025/0020/0621 2 0 19049 0 00 0036+43 TRIB CHILLISQUAQUE CREE
		0020/0621 BMSBG 19/4025/0020/0621 RIDER RD
		0020/0308 (T579)
003001 FT		0020/0033 BMS EN 19/4025/0020/0000 003001 FT 2 0 19049 0 00 0030+09 E BR CHILLISQUAQUE CREE
		5 0020/0000 BMSBG 19/4025/0020/0000 LENGTH(AH 2009 BK 3001)
000000 FT		000000 FT 2 0 19049 0 00 0000+00 NC ANTS HILL RD INTER-BK ANTS HILL RD (SR1006 SEG 0080/3357)
		MFC BEGIN = E BK-MONTOUR (47)
		5 0010/0000 LENGTH(AH 3001 BK 0000)

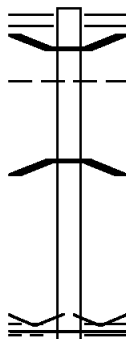
EXTRACT DATE: 12/28/2024 ROADWAY MANAGEMENT SYSTEM PAGE NUMBER: 301  
PRINT DATE: 12/30/2024 SLD COUNTY/SR - ANNUAL PRINT COUNTY: COLUMBIA

DIR: B TOTAL LEN: .176 MI. DIST: 03-1 SR: 4024  
LEFT MUN: GREENWOOD T RIGHT MUN: GREENWOOD T

000928 FT

000000 FT

0010/0000




000928 FT SR 0042 SH  
0010/0928 (SR0042 SEG 0760/0000)  
0010/0506 BMSSEN 19/4024/0010/0407  
GREENWOOD  
0010/0456 PINE T  
2 0 19054 0 00 0004+20  
L. FISHING CREEK  
0010/0407 BMSBG 19/4024/0010/0407  
000000 FT 2 0 19054 0 00 0000+00  
VILLAGE: IOLA  
NC LE GION RD  
LEGION RD  
(SR4027 SEG 0040/3310)  
MFC BEGIN = E  
0010/0000 LENGTH(AH 0928 BK 0000)

MAPLE RIDGE RD  
(T619)

EXTRACT DATE: 12/28/2024 ROADWAY MANAGEMENT SYSTEM PAGE NUMBER: 300  
PRINT DATE: 12/30/2024 SLD COUNTY/SR - ANNUAL PRINT COUNTY: COLUMBIA  
DIR: B TOTAL LEN: 5.057 MI. DIST: 03-1 SR: 4023  
LEFT MUN: MADISON T RIGHT MUN: MADISON T

ANTS HILL RD 026701 FT  
(SR4025 SEG 0090/0000) 0100/3171

2 0 19050 0 02 0355+71 023530 FT  
GREY HOLLOW RD  
(T402) 0100/0000



026701 FT  
INTER-AHD ANTS HILL RD  
0100/3171 (SR4025 SEG 0090/0000)

023530 FT  
0100/0000 LENGTH(AH 3171 BK 0943)

EXTRACT DATE: 12/28/2024 ROADWAY MANAGEMENT SYSTEM PAGE NUMBER: 299  
PRINT DATE: 12/30/2024 SLD COUNTY/SR - ANNUAL PRINT COUNTY: COLUMBIA

DIR: B TOTAL LEN: 5.057 MI. DIST: 03-1 SR: 4023  
LEFT MUN: MADISON T RIGHT MUN: MADISON T

DODSON HILL RD  
(T395)

022587 FT

0090/3586

018933 FT

015945 FT

013598 FT

011614 FT

0096/0290 RIDGE RD  
(T617)  
LC FOR RIDGE RD  
0096/0223 (CONN)  
022587 FT 2 0 19050 0 02 0345+91  
5 0096/0000 LENGTH(AH 0943 BK 3654)

018933 FT 2 0 19050 0 02 0309+60  
5 0090/0000 LENGTH(AH 3654 BK 2988)

015945 FT 2 0 19050 0 02 0279+35  
5 0080/0000 LENGTH(AH 2988 BK 2347)

013598 FT 2 0 19050 0 02 0255+59  
GILLASPY RD  
(T408)  
5 0070/0000 LENGTH(AH 2347 BK 1984)

011614 FT 2 0 19050 0 02 0236+14  
5 0060/0000 LENGTH(AH 1984 BK 2810)

EXTRACT DATE: 12/28/2024 ROADWAY MANAGEMENT SYSTEM PAGE NUMBER: 298  
PRINT DATE: 12/30/2024 SLD COUNTY/SR - ANNUAL PRINT COUNTY: COLUMBIA

DIR: B TOTAL LEN: 5.057 MI. DIST: 03-1 SR: 4023  
LEFT MUN: MADISON T RIGHT MUN: MADISON T

SLATE RD  
(T406)

008804 FT

008804 FT 2 0 19050 0 02 0208+60  
S 0050/0000 LENGTH(AH 2810 BK 1987)

006817 FT

006817 FT 2 0 19050 0 02 0189+12  
S 0040/0000 LENGTH(AH 1987 BK 2487)

0030/0603

004330 FT

LEGION RD  
(SR4027 SEG 0010/0000)  
0030/0148  
004330 FT 2 0 19050 0 02 0164+74  
S 0030/0000 LENGTH(AH 2487 BK 3931)

000399 FT

000399 FT 2 0 19050 0 02 0126+21  
S 0020/0000 LENGTH(AH 3931 BK 0399)  
FOR SR 0254 AND 4023

000000 FT

0010/0188 (CONN)  
000000 FT 2 0 19050 0 01 0121+66  
NC SP PRUCE RUN RD  
JERSEYTOWN RD  
(SR0254 SEG 0130/0000)  
INTER-BK CREEK RD  
(SR4021 SEG 0060/2214)  
MFC BEGIN = E  
S 0010/0000 LENGTH(AH 0399 BK 0000)

EXTRACT DATE: 12/28/2024 ROADWAY MANAGEMENT SYSTEM PAGE NUMBER: 297  
PRINT DATE: 12/30/2024 SLD COUNTY/SR - ANNUAL PRINT COUNTY: COLUMBIA

DIR: B TOTAL LEN: 3.419 MI. DIST: 03-1 SR: 4022  
LEFT MUN: MT PLEASANT T RIGHT MUN: MT PLEASANT T

018051 FT

018051 FT  
INTER-AHD WELLIVERSVILLE RD  
(T559)  
MILLERSTOWN RD  
0060/3274 (SR4011 SEG 0100/0926)

014777 FT

014777 FT 2 0 19059 0 01 0150+17  
5 0060/0000 LENGTH(AH 3274 BK 3623)

HEMSARTH RD  
(T526)

0050/1215

011154 FT

011154 FT 2 0 19059 0 01 0113+86  
ROTE HOLLOW RD  
(T432)  
5 0050/0000 LENGTH(AH 3623 BK 3543)



DIR: B TOTAL LEN: 3.419 MI. DIST: 03-1 SR: 4022  
LEFT MUN: MT PLEASANT T RIGHT MUN: MT PLEASANT T

EXTRACT DATE: 12/28/2024 ROADWAY MANAGEMENT SYSTEM PAGE NUMBER: 295  
PRINT DATE: 12/30/2024 SLD COUNTY/SR - ANNUAL PRINT COUNTY: COLUMBIA

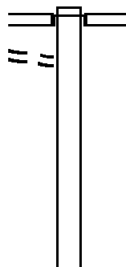
DIR: B TOTAL LEN: 2.302 MI. DIST: 03-1 SR: 4021  
LEFT MUN: MADISON T RIGHT MUN: MADISON T

FROM 0254/0120 SH  
(CONN)

012155 FT

0060/2014

009941 FT



012155 FT  
INTER-AHD SPRUCE RUN RD  
(SR4023 SEG 0010/0000)  
JERSEYTOWN RD  
0060/2214 (SR0254 SEG 0130/0000)

009941 FT 2 0 19050 0 01 0099+58  
5 0060/0000 LENGTH(AH 2214 BK 2565)

EXTRACT DATE: 12/28/2024 ROADWAY MANAGEMENT SYSTEM PAGE NUMBER: 294  
PRINT DATE: 12/30/2024 SLD COUNTY/SR - ANNUAL PRINT COUNTY: COLUMBIA

DIR: B TOTAL LEN: 2.302 MI. DIST: 03-1 SR: 4021  
LEFT MUN: MADISON T RIGHT MUN: MADISON T

FOR SR 4018 AND 4021  
(CONN) 0050/0208  
2 0 19050 0 01 0074+00 007376 FT  
SR 4018 SH  
(SR4018 SEG 0040/2474) 0050/0000

006195 FT

003946 FT

001629 FT

000000 FT

007376 FT

NC CREEK RD

MFC BEGIN = E

0050/0000 LENGTH(AH 2565 BK 1181)

006195 FT

2 0 19050 0 01 0062+54

BOYER BOTTOM RD

(T557)

0040/0000 LENGTH(AH 1181 BK 2249)

003946 FT

2 0 19050 0 01 0040+10

0030/0000 LENGTH(AH 2249 BK 2317)

001629 FT

2 0 19050 0 01 0017+00

0020/0000 LENGTH(AH 2317 BK 1629)

0010/0952

MADISON

0010/0836

GREENWOOD T

BMSBN 19/4021/0010/0718

2 0 19050 0 00 0007+16

LITTLE FISHING CRK

0010/0718

BMSBG 19/4021/0010/0718

TOWNSHIP AL

0010/0171

(TWP)

000000 FT

2 0 19050 0 00 0000+00

VILLAGE: EYERS GROVE

NC EY

ERSGROVE RD

MILLVILLE RD

INTER-BK

(SR0042 SEG 0670/0000)

MILL RD

(T428)

MFC BEGIN = D

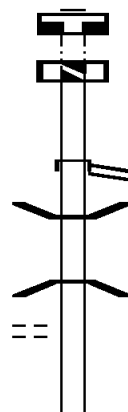
0010/0000 LENGTH(AH 1629 BK 0000)

EXTRACT DATE: 12/28/2024 ROADWAY MANAGEMENT SYSTEM PAGE NUMBER: 293  
 PRINT DATE: 12/30/2024 SLD COUNTY/SR - ANNUAL PRINT COUNTY: COLUMBIA  
 DIR: B TOTAL LEN: 4.250 MI. DIST: 03-1 SR: 4020  
 LEFT MUN: ORANGE T RIGHT MUN: ORANGE T

KLINE RD  
 (T570)

022438 FT  
 022438 FT

0110/0597  
 020769 FT



022438 FT  
 7120/0000 LTH AH 002491 BK 001486  
 022438 FT  
 7114/0000 LTH AH 001486 BK 001669  
 INTER-AHD ROHRSBURG RD  
 (SR4041 SEG 0020/0494)  
 ROHRSBURG RD  
 (SR4041 SEG 0020/0494)  
 0110/1669  
 0110/0934 BMS EN 19/4020/0110/0848  
 2 0 19030 0 01 0217+57  
 GREEN CK  
 0110/0848 BMSBG 19/4020/0110/0848  
 020769 FT 2 0 19030 0 01 0209+14  
 5 0110/0000 LENGTH(AH 1669 BK 2838)

EXTRACT DATE: 12/28/2024 ROADWAY MANAGEMENT SYSTEM PAGE NUMBER: 292  
PRINT DATE: 12/30/2024 SLD COUNTY/SR - ANNUAL PRINT COUNTY: COLUMBIA

DIR: B TOTAL LEN: 4.250 MI. DIST: 03-1 SR: 4020  
LEFT MUN: ORANGE T RIGHT MUN: ORANGE T

017931 FT

017931 FT 2 0 19030 0 01 0180+46  
S 0100/0000 LENGTH(AH 2838 BK 2199)

2 0 19030 0 01 0158+60 015732 FT  
BOWMAN'S MILL RD  
(SR4037 SEG 0010/0000) 0090/0000

015732 FT  
S 0090/0000 LENGTH(AH 2199 BK 1690)  
0080/1636 BMS EN 19/4020/0080/1624  
2 0 19030 0 01 0158+00  
TRIB TO FISHING CREEK  
0080/1624 BMSBG 19/4020/0080/1624

014042 FT

014042 FT 2 0 19030 0 01 0141+76  
NC GREEN CREEK RD  
MT PLEASANT RD  
(CNTY)  
MFC BEGIN = E  
S 0080/0000 LENGTH(AH 1690 BK 1711)

2 0 19030 0 01 0124+55 012331 FT  
DEIHLS RD  
(TS14) 0070/0000

012331 FT  
S 0070/0000 LENGTH(AH 1711 BK 2491)  
0060/2298 ORANGE  
MT PLEASANT T

009840 FT

009840 FT 2 0 19030 0 01 0098+86  
WHITES CHURCH RD  
(SR4013 SEG 0050/3340)

EXTRACT DATE: 12/28/2024 ROADWAY MANAGEMENT SYSTEM PAGE NUMBER: 291  
PRINT DATE: 12/30/2024 SLD COUNTY/SR - ANNUAL PRINT COUNTY: COLUMBIA

DIR: B TOTAL LEN: 4.250 MI. DIST: 03-1 SR: 4020  
LEFT MUN: MT PLEASANT T RIGHT MUN: MT PLEASANT T

LICK RUN RD  
(T506)

0050/0809

==

0060/0000 LENGTH(AH 2491 BK 1069)

0050/0697 BMS EN 19/4020/0050/0671  
2 0 19030 0 00 0094+69

DEER LICK RUN

0050/0671 BMSBG 19/4020/0050/0671

008771 FT

008771 FT 2 0 19030 0 00 0088+00

MCWILLIAMS RD

(T519)

0050/0000 LENGTH(AH 1069 BK 1836)

006935 FT

006935 FT 2 0 19030 0 00 0069+63

0040/0000 LENGTH(AH 1836 BK 2186)

004749 FT

004749 FT 2 0 19030 0 00 0047+75

SHANER RD

(T540)

0030/0000 LENGTH(AH 2186 BK 2361)

SCHATZ RD (ROAD CLOSED)  
(T510)

0020/2000

==

002388 FT

002388 FT 2 0 19030 0 00 0024+01

0020/0000 LENGTH(AH 2361 BK 2388)

000000 FT

000000 FT 2 0 19030 0 00 0000+00

NC MT

PLEASANT RD

MILLERTOWN RD

(SR4011 SEG 0070/3498)

MFC BEGIN = D

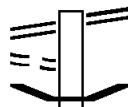
0010/0000 LENGTH(AH 2388 BK 0000)

EXTRACT DATE: 12/28/2024 ROADWAY MANAGEMENT SYSTEM PAGE NUMBER: 290  
 PRINT DATE: 12/30/2024 SLD COUNTY/SR - ANNUAL PRINT COUNTY: COLUMBIA  
 DIR: B TOTAL LEN: .941 MI. DIST: 03-1 SR: 4019  
 LEFT MUN: MADISON T RIGHT MUN: MADISON T

	004967 FT		004967 FT BUCKHORN RD 0020/2453 (SR0044 SEG 0140/0000)
	002514 FT		002514 FT 2 0 19047 0 00 0025+20 0020/0000 LENGTH(AH 2453 BK 2514)
NICHOLS RD (T386)	0010/1244		0010/1244 COLUMBIA HILL RD (SR4017 SEG 0020/2735)
	000000 FT		000000 FT 2 0 19047 0 00 0000+00 NC DERR'S RD INTER-BK SHULTZ RD (SR2016 SEG 0030/3309) MFC BEGIN = E BK-MONTOUR (47) 0010/0000 LENGTH(AH 2514 BK 0000)

EXTRACT DATE: 12/28/2024 ROADWAY MANAGEMENT SYSTEM PAGE NUMBER: 289  
PRINT DATE: 12/30/2024 SLD COUNTY/SR - ANNUAL PRINT COUNTY: COLUMBIA  
DIR: B TOTAL LEN: 2.160 MI. DIST: 03-1 SR: 4018  
LEFT MUN: MADISON T RIGHT MUN: MADISON T

CREEK RD  
(SR4021 SEG 0050/0000) 011406 FT  
FOR SR 4018 AND 4021 0040/2474  
(CONN) 0040/2284



011406 FT CREEK RD  
0040/2474 (SR4021 SEG 0050/0000)  
0040/1967 BMS EN 19/4018/0040/1931



EXTRACT DATE: 12/28/2024 ROADWAY MANAGEMENT SYSTEM PAGE NUMBER: 288  
PRINT DATE: 12/30/2024 SLD COUNTY/SR - ANNUAL PRINT COUNTY: COLUMBIA

DIR: B TOTAL LEN: 2.160 MI. DIST: 03-1 SR: 4018  
LEFT MUN: MADISON T RIGHT MUN: MADISON T

MORDANS RD  
(T555)

0040/1884

==

0 0 00000 0 00 0000+00  
SPRUCE RUN  
0040/1931 BMSBG 19/4018/0040/1931

008932 FT

008932 FT 2 0 19052 0 01 0090+00  
S 0040/0000 LENGTH(AH 2474 BK 2608)

006324 FT

BENNETT RD  
(T383)

0030/0000

==

006324 FT 2 0 19052 0 00 0063+32  
TUNNEL RD  
(T382)  
S 0030/0000 LENGTH(AH 2608 BK 3324)

003000 FT

003000 FT 2 0 19052 0 00 0030+04  
S 0020/0000 LENGTH(AH 3324 BK 3000)

000000 FT

000000 FT 2 0 19052 0 00 0000+00  
NC EYERS GROVE RD  
DANVILLE RD  
(SR0044 SEG 0190/1772)  
MFC BEGIN = D  
S 0010/0000 LENGTH(AH 3000 BK 0000)

EXTRACT DATE: 12/28/2024 ROADWAY MANAGEMENT SYSTEM PAGE NUMBER: 287  
PRINT DATE: 12/30/2024 SLD COUNTY/SR - ANNUAL PRINT COUNTY: COLUMBIA

DIR: B TOTAL LEN: 1.087 MI. DIST: 03-1 SR: 4017  
LEFT MUN: MADISON T RIGHT MUN: MADISON T

005737 FT

005737 FT  
INTER-AHD NICHOLS RD  
(T386)  
DERRS RD  
0020/2735 (SR4019 SEG 0010/1244)

003002 FT

003002 FT 2 0 19048 0 00 0030+06  
RISHEL RD  
(T517)  
5 0020/0000 LENGTH(AH 2735 BK 3002)

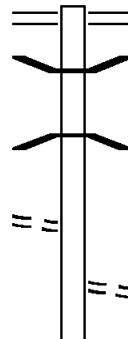
000000 FT

0010/1045 PEPPERMILL RD  
(SR4012 SEG 0010/0000)  
000000 FT 2 0 19048 0 00 0000+00  
NC CO COLUMBIA HILL RD  
INTER-BK COLUMBIA HILL RD  
(SR2007 SEG 0100/2941)  
MFC BEGIN = E  
BK-MONTAUR (47)  
5 0010/0000 LENGTH(AH 3002 BK 0000)

EXTRACT DATE: 12/28/2024 ROADWAY MANAGEMENT SYSTEM PAGE NUMBER: 286  
PRINT DATE: 12/30/2024 SLD COUNTY/SR - ANNUAL PRINT COUNTY: COLUMBIA  
DIR: B TOTAL LEN: 2.627 MI. DIST: 03-1 SR: 4016  
LEFT MUN: MADISON T RIGHT MUN: MADISON T

013871 FT

2 0 19051 0 00 0122+55 012259 FT  
KLINES RD  
(T378) 0060/0000



013871 FT MILLVILLE RD  
0060/1612 (SR0042 SEG 0640/2396)  
0060/0727 BMS EN 19/4016/0060/0703  
2 0 19051 0 00 0129+67  
BLACK RUN  
0060/0703 BMSBG 19/4016/0060/0703  
012259 FT  
5 0060/0000 LENGTH(AH 1612 BK 2201)  
0050/2180 CHRYSTY HILL RD  
(T378)

EXTRACT DATE: 12/28/2024 ROADWAY MANAGEMENT SYSTEM PAGE NUMBER: 285  
PRINT DATE: 12/30/2024 SLD COUNTY/SR - ANNUAL PRINT COUNTY: COLUMBIA

DIR: B TOTAL LEN: 2.627 MI. DIST: 03-1 SR: 4016  
LEFT MUN: MADISON T RIGHT MUN: MADISON T

010058 FT

010058 FT 2 0 19051 0 00 0100+52  
S 0050/0000 LENGTH(AH 2201 BK 2463)

007595 FT

007595 FT 2 0 19051 0 00 0075+87  
LYONS RD

==

(T380)  
S 0040/0000 LENGTH(AH 2463 BK 2571)

TUNNEL RD  
(T382)

0030/1878

==

005024 FT

005024 FT 2 0 19051 0 00 0050+18  
S 0030/0000 LENGTH(AH 2571 BK 2477)

002547 FT

002547 FT 2 0 19051 0 00 0025+44  
S 0020/0000 LENGTH(AH 2477 BK 2547)

2 0 19051 0 00 0000+00 000000 FT  
BUCKHORN RD  
(SR0044 SEG 0120/0944) 0010/0000

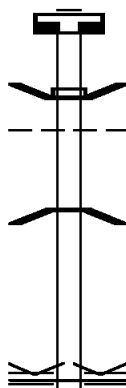
NC BLACK RUN RD  
DUTCH HILL RD  
(SR4007 SEG 0090/2548)  
INTER-BK BUCKHORN RD  
000000 FT (SR0044 SEG 0120/0944)  
MFC BEGIN = E  
S 0010/0000 LENGTH(AH 2547 BK 0000)

EXTRACT DATE: 12/28/2024 ROADWAY MANAGEMENT SYSTEM PAGE NUMBER: 284  
PRINT DATE: 12/30/2024 SLD COUNTY/SR - ANNUAL PRINT COUNTY: COLUMBIA

DIR: B TOTAL LEN: .037 MI. DIST: 03-1 SR: 4015  
LEFT MUN: MT PLEASANT T RIGHT MUN: MT PLEASANT T

000196 FT

000000 FT



000196 FT  
7024/0000 LENGTH(AH 0100 BK 0196)  
INTER-AHD BMSSEN 19/4015/0020/0072  
0020/0196 ROBBINS RD  
(T600)  
0020/0089 MT PLEASANT  
MADISON T  
0 0 00000 0 00 0000+00  
LITTLE FISHING CREEK  
0020/0072 BMSBG 19/4015/0020/0072  
000000 FT 2 0 19058 0 00 0000+00  
VILLAGE: MORDANSVILLE  
NC T600 ROBBINS RD  
SR 0042 SH  
(SR0042 SEG 0620/1459)  
MFC BEGIN = E  
0020/0000 LENGTH(AH 0196 BK 0000)

EXTRACT DATE: 12/28/2024	ROADWAY MANAGEMENT SYSTEM	PAGE NUMBER: 283
PRINT DATE: 12/30/2024	SLD COUNTY/SR - ANNUAL PRINT	COUNTY: COLUMBIA
DIR: B	TOTAL LEN: .987 MI.	DIST: 03-1
LEFT MUN: MADISON T	RIGHT MUN: MADISON T	SR: 4014

005212 FT		005212 FT	7050/0000	LENGTH(AH 3358 BK 3185)
005212 FT		005212 FT	7040/0000	LENGTH(AH 3185 BK 1906)
005212 FT		005212 FT	7030/0000	LENGTH(AH 1906 BK 2685)
			INTER-AHD	FAIRVIEW DR
			0020/2685	(TWP )
EBNER DR				
(T519)				
	0020/1881			
2 0 19107 0 00 0026+29	002527 FT		002527 FT	
HARTZELL RD				
(T376)	0020/0000		0020/0000	LENGTH(AH 2685 BK 2527)
	000000 FT		000000 FT	2 0 19107 0 00 0000+00
				DUTCH HILL RD
				(SR4007 SEG 0070/0000)
				NC FA
				INTER-BK
				LONG'S RD
				(T519)
DUTCH HILL RD				MFC BEGIN = E
(SR4007 SEG 0070/0000)	0010/0000		0010/0000	LENGTH(AH 2527 BK 0000)

EXTRACT DATE: 12/28/2024 ROADWAY MANAGEMENT SYSTEM PAGE NUMBER: 282  
 PRINT DATE: 12/30/2024 SLD COUNTY/SR - ANNUAL PRINT COUNTY: COLUMBIA  
 DIR: B TOTAL LEN: 2.717 MI. DIST: 03-1 SR: 4013  
 LEFT MUN: MT PLEASANT T RIGHT MUN: MT PLEASANT T

014346 FT



014346 FT MT PLEASANT RD  
 0050/3340 (SR4020 SEG 0060/0000)  
 0050/3305 BMSBN 19/4013/0050/3277  
 2 0 19105 0 00 0143+34  
 DEER LICK RUN  
 0050/3277 BMSBG 19/4013/0050/3277  
  
 0050/1406 BMSBN 19/4013/0050/1391  
 2 0 19105 0 00 0124+52  
 TRIB TO DEER LICK RUN  
 0050/1391 BMSBG 19/4013/0050/1391

EXTRACT DATE: 12/28/2024 ROADWAY MANAGEMENT SYSTEM PAGE NUMBER: 281  
PRINT DATE: 12/30/2024 SLD COUNTY/SR - ANNUAL PRINT COUNTY: COLUMBIA

DIR: B TOTAL LEN: 2.717 MI. DIST: 03-1 SR: 4013  
LEFT MUN: MT PLEASANT T RIGHT MUN: MT PLEASANT T

2 0 19105 0 00 0110+57 011006 FT  
EVERT RD  
(T521) 0050/0000

011006 FT

0050/0000 LENGTH(AH 3340 BK 2110)

008896 FT

008896 FT 2 0 19105 0 00 0089+21

OMAN RD  
(T504)

0040/0000 LENGTH(AH 2110 BK 2822)

2 0 19105 0 00 0061+03 006074 FT  
PEACOCK CORNERS RD  
(T502) 0030/0000

006074 FT

0030/0000 LENGTH(AH 2822 BK 2894)

ENGLISH HILL RD  
(T495)

0020/0538  
003180 FT

003180 FT 2 0 19105 0 00 0031+95

0020/0000 LENGTH(AH 2894 BK 3180)

FOX HOLLOW RD  
(T497)

0010/1770

000000 FT

000000 FT 2 0 19105 0 00 0000+00

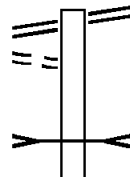
NC WHITES CHURCH RD  
BACK-BRANCH RD  
(SR4008 SEG 0070/0000)  
MFC BEGIN = E

0010/0000 LENGTH(AH 3180 BK 0000)



EXTRACT DATE: 12/28/2024 ROADWAY MANAGEMENT SYSTEM PAGE NUMBER: 280  
PRINT DATE: 12/30/2024 SLD COUNTY/SR - ANNUAL PRINT COUNTY: COLUMBIA  
DIR: B TOTAL LEN: 2.340 MI. DIST: 03-1 SR: 4012  
LEFT MUN: HEMLOCK T RIGHT MUN: HEMLOCK T

BUCKHORN RD 012357 FT  
(SR0044 SEG 0080/0985) 0050/1831  
FOR SR 0044 AND 4012  
(CONN) 0050/1680



012357 FT BUCKHORN RD  
0050/1831 (SR0044 SEG 0080/0985)

HEMLOCK CREEK  
STRUCTURE LENGTH 22 FT  
0050/1617 BMSID 19/4012/0050/1617

EXTRACT DATE: 12/28/2024 ROADWAY MANAGEMENT SYSTEM PAGE NUMBER: 279  
PRINT DATE: 12/30/2024 SLD COUNTY/SR - ANNUAL PRINT COUNTY: COLUMBIA

DIR: B TOTAL LEN: 2.340 MI. DIST: 03-1 SR: 4012  
LEFT MUN: HEMLOCK T RIGHT MUN: HEMLOCK T

2 0 19095 0 00 0105+55 010526 FT  
HEMLOCK  
MADISON T 0050/0000

010526 FT

0050/0000 LENGTH(AH 1831 BK 3799)

RISHEL RD  
(T370)

0040/1105

==

006727 FT

006727 FT 2 0 19095 0 00 0067+38  
0040/0000 LENGTH(AH 3799 BK 2287)

004440 FT

==

0030/0754 SNYDER DR  
(T335)

004440 FT 2 0 19095 0 00 0044+40

HEMLOCK  
MADISON T  
0030/0000 LENGTH(AH 2287 BK 1930)

002510 FT

002510 FT 2 0 19095 0 00 0025+10  
0020/0000 LENGTH(AH 1930 BK 2510)

000000 FT

000000 FT 2 0 19095 0 00 0000+00

NC PEPPER MILL RD  
COLUMBIA HILL RD  
(SR4017 SEG 0010/1045)  
MFC BEGIN = E

0010/0000 LENGTH(AH 2510 BK 0000)

EXTRACT DATE: 12/28/2024 ROADWAY MANAGEMENT SYSTEM PAGE NUMBER: 278  
PRINT DATE: 12/30/2024 SLD COUNTY/SR - ANNUAL PRINT COUNTY: COLUMBIA

DIR: B TOTAL LEN: 7.743 MI. DIST: 03-1 SR: 4011  
LEFT MUN: GREENWOOD T RIGHT MUN: GREENWOOD T

040884 FT

040884 FT  
INTER-AHD

BLACK LN  
(T530)  
SR 0254 SH  
(SR0254 SEG 0230/0000)

0150/2157

038727 FT

038727 FT

2 0 19029 0 00 0388+26  
OLD STATE RD  
(T591)  
LENGTH(AH 2157 BK 2146)

0150/0000

036581 FT

0140/0024  
036581 FT

BMS EN 19/4011/0140/0000  
2 0 19029 0 00 0366+56  
MUD RUN  
BMS BG 19/4011/0140/0000  
LENGTH(AH 2146 BK 1938)

0140/0000

034643 FT

034643 FT

2 0 19029 0 00 0347+38  
BOTTOM RD  
(T583)  
LENGTH(AH 1938 BK 2781)

0130/0000

DIR: B TOTAL LEN: 7.743 MI. DIST: 03-1 SR: 4011  
LEFT MUN: GREENWOOD T RIGHT MUN: GREENWOOD T

EXTRACT DATE: 12/28/2024 ROADWAY MANAGEMENT SYSTEM PAGE NUMBER: 276  
PRINT DATE: 12/30/2024 SLD COUNTY/SR - ANNUAL PRINT COUNTY: COLUMBIA

DIR: B TOTAL LEN: 7.743 MI. DIST: 03-1 SR: 4011  
LEFT MUN: MT PLEASANT T RIGHT MUN: MT PLEASANT T

MORDANVILLE RD  
(T541)

0080/0000

==

5 0080/0000 LENGTH(AH 2225 BK 3955)  
MT PLEASANT RD  
0070/3498 (SR4020 SEG 0010/0000)

CRAWFORD RD  
(T539)

0070/0866

==

017818 FT

017818 FT 2 0 19029 0 00 0178+41  
SHANER RD

==

5 0070/0000 LENGTH(AH 3955 BK 3353)

MELLICK HOLLOW RD  
(T519)

0060/0045  
014465 FT

==

014465 FT 2 0 19029 0 00 0145+00  
PEACOCK CORNERS RD  
(T502)

==

5 0060/0000 LENGTH(AH 3353 BK 2440)

COLEMAN HOLLOW RD  
(T426)

0050/1116

==

012025 FT

012025 FT 2 0 19029 0 00 0120+49  
VILLAGE: MILLERTOWN

5 0050/0000 LENGTH(AH 2440 BK 3549)

EXTRACT DATE: 12/28/2024 ROADWAY MANAGEMENT SYSTEM PAGE NUMBER: 275  
PRINT DATE: 12/30/2024 SLD COUNTY/SR - ANNUAL PRINT COUNTY: COLUMBIA

DIR: B TOTAL LEN: 7.743 MI. DIST: 03-1 SR: 4011  
LEFT MUN: MT PLEASANT T RIGHT MUN: MT PLEASANT T

2 0 19029 0 00 0084+85 008476 FT  
THOMAS RD  
(T427) 0040/0000

MORRISON RD  
(T493) 0030/1329

TURNER HIGHVIEW RD  
(T577) 0030/0684

005142 FT

ROLLING HILLS DR  
(TWP ) 0020/1088

001953 FT

ROLLING HILLS DR  
(TWP ) 0010/1426  
NOTTA LN  
(PRDR) 0010/1418

000000 FT

008476 FT

5 0040/0000 LENGTH(AH 3549 BK 3334)

== 0030/2725 ENGLISH HILL RD  
(T495)

005142 FT 2 0 19029 0 00 0051+50  
5 0030/0000 LENGTH(AH 3334 BK 3189)

001953 FT 2 0 19029 0 00 0019+60  
ELLIS TURNER RD  
(T499)  
5 0020/0000 LENGTH(AH 3189 BK 1953)

000000 FT 2 0 19029 0 00 0000+00  
NC MI MILLERTOWN RD

BACK-BRANCH RD  
(SR4008 SEG 0010/2586)

INTER-BK MILLERTOWN RD  
(SR4008 SEG 0010/2586)

MFC BEGIN = D  
5 0010/0000 LENGTH(AH 1953 BK 0000)

EXTRACT DATE: 12/28/2024 ROADWAY MANAGEMENT SYSTEM PAGE NUMBER: 274  
 PRINT DATE: 12/30/2024 SLD COUNTY/SR - ANNUAL PRINT COUNTY: COLUMBIA  
 DIR: B TOTAL LEN: .008 MI. DIST: 03-1 SR: 4010  
 LEFT MUN: HEMLOCK T RIGHT MUN: HEMLOCK T

000043 FT

000000 FT

000000 FT

000000 FT

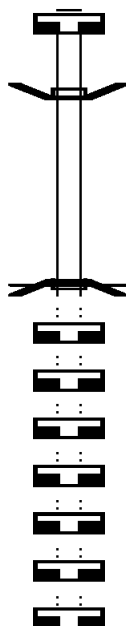
000000 FT

000000 FT

000000 FT

000000 FT

000000 FT



000043 FT

7074/0000

INTER-AHD

0072/0043

000000 FT

NC DA

INTER-BK

5

0072/0000

000000 FT

7070/0000

000000 FT

7060/0000

000000 FT

7050/0000

000000 FT

7040/0000

000000 FT

7030/0000

000000 FT

7020/0000

000000 FT

7010/0000

LENGTH(AH 0380 BK 0043)

BMSBN 19/4010/0072/0000

DAHL RD

(T828)

2 0 19028 0 00 0174+75

HL RD

DAHL RD

(T828)

HEMLOCK CK

BMSBG 19/4010/0072/0000

MFC BEGIN = E

LENGTH(AH 0043 BK 2444)

LENGTH(AH 2444 BK 2503)

LENGTH(AH 2503 BK 2402)

LENGTH(AH 2402 BK 2599)

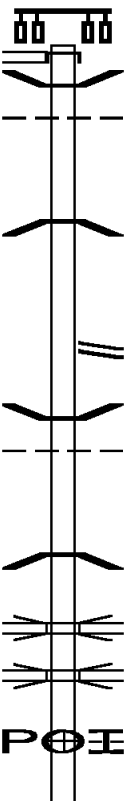
LENGTH(AH 2599 BK 2706)

LENGTH(AH 2706 BK 2134)

LENGTH(AH 2134 BK 2578)

LENGTH(AH 2578 BK 0000)

EXTRACT DATE: 12/28/2024 ROADWAY MANAGEMENT SYSTEM PAGE NUMBER: 273  
PRINT DATE: 12/30/2024 SLD COUNTY/SR - ANNUAL PRINT COUNTY: COLUMBIA  
DIR: B TOTAL LEN: 2.156 MI. DIST: 03-1 SR: 4009  
LEFT MUN: HEMLOCK T RIGHT MUN: HEMLOCK T

MALL BL (SR0042 SEG 0560/0000)	011385 FT		011385 FT INTER-AHD	MILLVILLE RD (SR0042 SEG 0560/0000)
	0070/0238		0070/0238 0070/0085	BMSSEN 19/4009/0070/0000 HEMLOCK
	011147 FT		0070/0050 011147 FT	MT PLEASANT T 1 0 00239 0 01 0111+40 LITTLE FISHING CREEK
			0070/0000	BMSBG 19/4009/0070/0000 LENGTH(AH 0238 BK 2410)
			0060/1183	MILLERTOWN RD (SR4008 SEG 0010/0000)
			0060/0159	BMSSEN 19/4009/0060/0000 MT PLEASANT
	008737 FT		0060/0079 008737 FT	BLOOMSBURG TO 1 0 00239 0 01 0087+12 FISHING CREEK
			0060/0000	BMSBG 19/4009/0060/0000 LENGTH(AH 2410 BK 1976)
			0050/1088	SR 0080 WBL OP ID 19/0080/2331/1728 SR 0080 EB
			0050/1001	OP ID 19/0080/2330/1721 (APRA) JTM ENTERPRISES INTERN'L HOUSEWARES INC
	006761 FT		0050/0545 006761 FT	(PRDR) 1 0 00239 0 01 0067+57 HEMLOCK LN



EXTRACT DATE: 12/28/2024 ROADWAY MANAGEMENT SYSTEM PAGE NUMBER: 272  
PRINT DATE: 12/30/2024 SLD COUNTY/SR - ANNUAL PRINT COUNTY: COLUMBIA

DIR: B TOTAL LEN: 2.156 MI. DIST: 03-1 SR: 4009  
LEFT MUN: BLOOMSBURG TO RIGHT MUN: BLOOMSBURG TO

SUNSET DR  
(TOWN)

006116 FT

0030/1370

1 0 00239 0 01 0045+10 004419 FT  
KRESSLER AV  
(TOWN)

0030/0000

IRONDALE RD  
(TOWN)

0020/1455

002254 FT

IRONDALE RD  
(TOWN)

0010/1964

RIDGE AV  
(TOWN)

0010/0266  
000000 FT

== 0050/0000 (TOWN)  
LENGTH(AH 1976 BK 0645)

006116 FT 1 0 00239 0 01 0060+95  
0040/0000 LENGTH(AH 0645 BK 1697)

== 0030/0900 ARBUTUS PARK RD  
(TOWN)  
SUMMIT AV  
(TOWN)

004419 FT

0030/0000 LENGTH(AH 1697 BK 2165)

== 0020/0860 TOWN AL  
(TOWN)

002254 FT 1 0 00239 0 01 0022+29  
0020/0000 LENGTH(AH 2165 BK 2254)

== 0010/1928 SUMMIT AV  
(TOWN)  
EYER AV  
(TOWN)  
GLENN AV  
(TOWN)  
IRON ST  
(TOWN)

NC MI LLVILLE RD

== 0010/0506 FIRST ST  
(TOWN)  
RIDGE AV  
(TOWN)

000000 FT 1 0 00239 0 00 0000+00  
NC IRON ST  
MAIN ST  
(SR0011 SEG 0141/0000)  
(SR0011 SEG 0140/0000)

INTER-BK IRON ST  
(TOWN)

0010/0000 MFC BEGIN = C  
LENGTH(AH 2254 BK 0000)

EXTRACT DATE: 12/28/2024 ROADWAY MANAGEMENT SYSTEM PAGE NUMBER: 271  
PRINT DATE: 12/30/2024 SLD COUNTY/SR - ANNUAL PRINT COUNTY: COLUMBIA  
DIR: B TOTAL LEN: 3.681 MI. DIST: 03-1 SR: 4008  
LEFT MUN: SCOTT T RIGHT MUN: SCOTT T

019436 FT

EASY ST



019436 FT  
INTER-AHD MAIN ST  
(T514)  
EASY ST

EXTRACT DATE: 12/28/2024 ROADWAY MANAGEMENT SYSTEM PAGE NUMBER: 270  
PRINT DATE: 12/30/2024 SLD COUNTY/SR - ANNUAL PRINT COUNTY: COLUMBIA

DIR: B TOTAL LEN: 3.681 MI. DIST: 03-1 SR: 4008  
LEFT MUN: SCOTT T RIGHT MUN: SCOTT T

(SR1008 SEG 0010/0000) 0080/1300

MAIN ST  
(T514)

0080/1083

018136 FT

OMAN RD  
(T504)

0070/0270

2 0 19026 0 02 0448+82 015288 FT  
WHITES CHURCH RD  
(SR4013 SEG 0010/0000) 0070/0000

013938 FT

011527 FT

0080/1300 (TWP )  
0080/1124 BMS EN 19/4008/0080/1112  
2 0 19026 0 02 0489+89  
T FISHG CK

0080/1112 BMSBG 19/4008/0080/1112

NC MAIN ST

0080/0290 BMS EN 19/4008/0080/0057  
SCOTT

0080/0174 MT PLEASANT T  
2 0 19026 0 02 0478+19  
FISHING CREEK

0080/0057 BMSBG 19/4008/0080/0057  
018136 FT 2 0 19026 0 02 0477+64

VILLAGE: LIGHT STREET  
5 0080/0000 LENGTH(AH 1300 BK 2848)

TRIB TO FISHING CREEK  
STRUCTURE LENGTH 19 FT  
0070/0032 BMSID 19/4008/0070/0032  
015288 FT

5 0070/0000 LENGTH(AH 2848 BK 1350)

013938 FT 2 0 19026 0 02 0435+18  
5 0060/0000 LENGTH(AH 1350 BK 2411)

011527 FT 2 0 19026 0 02 0410+82  
5 0050/0000 LENGTH(AH 2411 BK 3143)

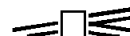
EXTRACT DATE: 12/28/2024 ROADWAY MANAGEMENT SYSTEM PAGE NUMBER: 269  
PRINT DATE: 12/30/2024 SLD COUNTY/SR - ANNUAL PRINT COUNTY: COLUMBIA

DIR: B TOTAL LEN: 3.681 MI. DIST: 03-1 SR: 4008  
LEFT MUN: MT PLEASANT T RIGHT MUN: MT PLEASANT T

	008384 FT		008384 FT 2 0 19026 0 02 0379+06 [S] 0040/0000 LENGTH(AH 3143 BK 2870)
	005514 FT		005514 FT 2 0 19026 0 02 0350+06 [S] 0030/0000 LENGTH(AH 2870 BK 2828)
COUNTY HOME RD (T500)	0020/1431	==	
	002686 FT		002686 FT 2 0 19026 0 02 0321+49 TRIBUTARY FISHING CRK STRUCTURE LENGTH 13 FT BMSID 19/4008/0020/0000 MFC BEGIN = E [S] 0020/0000 LENGTH(AH 2828 BK 2686) NC BACK BRANCH RD
MILLERTOWN RD (SR4011 SEG 0010/0000)	0010/2586	==	
THOMAS RD (T427) LC FOR THOMAS RD (CONN)	0010/1081 0010/0959	== ==	
	000000 FT		000000 FT 2 0 19026 0 02 0294+75 SR 4009 SH (SR4009 SEG 0060/1183) NC MI LLERTOWN RD MFC BEGIN = D [S] 0010/0000 LENGTH(AH 2686 BK 0000)
SR 4009 SH (SR4009 SEG 0060/1183)	0010/0000	==	

EXTRACT DATE: 12/28/2024 ROADWAY MANAGEMENT SYSTEM PAGE NUMBER: 268  
PRINT DATE: 12/30/2024 SLD COUNTY/SR - ANNUAL PRINT COUNTY: COLUMBIA  
DIR: B TOTAL LEN: 1.833 MI. DIST: 03-1 SR: 4007  
LEFT MUN: MADISON T RIGHT MUN: MADISON T

BUCKHORN RD  
(SR0044 SEG 0120/0944) 0090/2548



009680 FT BUCKHORN RD  
(SR0044 SEG 0120/0944)  
0090/2548 BLACK RUN RD  
(SR4016 SEG 0010/0000)

DIR: B                      TOTAL LEN:            1.833 MI.                      DIST: 03-1                      SR: 4007  
LEFT MUN: MADISON T                      RIGHT MUN: MADISON T

DIR: B TOTAL LEN: 3.224 MI. DIST: 03-1 SR: 4006  
LEFT MUN: HEMLOCK T RIGHT MUN: HEMLOCK T

```

LENGTH(AH 2812 BK 3711)
LENGTH(AH 3711 BK 0057)
BMSSEN 19/4006/0082/0000
SCHOOL HOUSE RD
(T475)
20190260000204+56
SCHOOL HOUSE RD
(T475)
HEMLOCK CREEK
BMSBG 19/4006/0082/0000
LENGTH(AH 0057 BK 0159)
LENGTH(AH 0159 BK 2203)
LENGTH(AH 2203 BK 0036)

```

EXTRACT DATE: 12/28/2024 ROADWAY MANAGEMENT SYSTEM PAGE NUMBER: 265  
PRINT DATE: 12/30/2024 SLD COUNTY/SR - ANNUAL PRINT COUNTY: COLUMBIA

DIR: B TOTAL LEN: 3.224 MI. DIST: 03-1 SR: 4006  
LEFT MUN: HEMLOCK T RIGHT MUN: HEMLOCK T

016929 FT

INTER-AHD  
0076/0036  
016929 FT  
INTER-BK

BMS EN 19/4006/0076/0000  
SCHOOL HOUSE RD  
(T475)  
2 0 19026 0 00 0177+94  
SCHOOL HOUSE RD  
(T475)

016929 FT

5 0076/0000  
016929 FT  
7074/0000

T.L.FI SHG.C.  
BMSBG 19/4006/0076/0000  
LENGTH(AH 0036 BK 0806)

016728 FT

INTER-AHD  
0072/0201  
016728 FT  
NC SC  
INTER-BK

LENGTH(AH 0806 BK 0201)  
BMS EN 19/4006/0072/0000  
SCHOOL HOUSE RD  
(T475)  
2 0 19026 0 00 0169+83  
SCHOOL HOUSE RD  
SCHOOL HOUSE RD  
(T475)  
I-80

016728 FT

5 0072/0000  
016728 FT  
7070/0000  
INTER-AHD

BMSBG 19/4006/0072/0000  
LENGTH(AH 0201 BK 0251)  
LENGTH(AH 0251 BK 2539)  
SCHOOL HOUSE RD  
(T475)  
FROSTY VALLEY RD  
(SR4003 SEG 0060/1451)

0060/2539

==

0060/1562 QUARRY DR  
(T346)

014189 FT

5 014189 FT  
0060/0000

2 0 19026 0 00 0142+00  
LENGTH(AH 2539 BK 3488)

010701 FT

010701 FT

2 0 19026 0 00 0107+09  
MOUREY DR  
(T441)

==



DIST: 03-1 SR: 4006  
RIGHT MUN: HEMLOCK T

EXTRACT DATE: 12/28/2024 ROADWAY MANAGEMENT SYSTEM PAGE NUMBER: 263  
PRINT DATE: 12/30/2024 SLD COUNTY/SR - ANNUAL PRINT COUNTY: COLUMBIA  
DIR: B TOTAL LEN: .000 MI. DIST: 03-1 SR: 4005  
LEFT MUN: HEMLOCK T RIGHT MUN: HEMLOCK T

000000 FT  
000000 FT



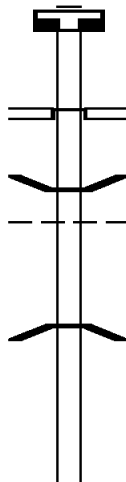
000000 FT  
7020/0000 LENGTH(AH 0639 BK 2086)  
000000 FT  
7010/0000 LENGTH(AH 2086 BK 0000)

EXTRACT DATE: 12/28/2024 ROADWAY MANAGEMENT SYSTEM PAGE NUMBER: 262  
PRINT DATE: 12/30/2024 SLD COUNTY/SR - ANNUAL PRINT COUNTY: COLUMBIA

DIR: B TOTAL LEN: 2.747 MI. DIST: 03-1 SR: 4004  
LEFT MUN: HEMLOCK T RIGHT MUN: HEMLOCK T

014506 FT

013381 FT



014506 FT  
7082/0000 LENGTH(AH 0352 BK 1125)  
INTER-AHD RIDGE RD  
(TWP )  
MALL BL  
0080/1125 (SR0042 SEG 0470/0510)  
0080/0060 BMS EN 19/4004/0080/0000  
HEMLOCK  
0080/0030 MONTOUR T  
013381 FT 2 0 19119 0 01 0130+89  
HEMLOCK CK  
BMSBG 19/4004/0080/0000  
5 0080/0000 LENGTH(AH 1125 BK 3202)

EXTRACT DATE: 12/28/2024 ROADWAY MANAGEMENT SYSTEM PAGE NUMBER: 261  
PRINT DATE: 12/30/2024 SLD COUNTY/SR - ANNUAL PRINT COUNTY: COLUMBIA

DIR: B TOTAL LEN: 2.747 MI. DIST: 03-1 SR: 4004  
LEFT MUN: MONTOUR T RIGHT MUN: MONTOUR T

010179 FT	==	010179 FT 2 0 19119 0 01 0098+42 [S] 0070/0000 LENGTH(AH 3202 BK 2412) WELLIVER DR 0060/2289 (T358)
007767 FT		007767 FT 2 0 19119 0 01 0074+30 [S] 0060/0000 LENGTH(AH 2412 BK 1651)
006116 FT		006116 FT 2 0 19119 0 01 0057+79 [S] 0050/0000 LENGTH(AH 1651 BK 0352)
005764 FT		005764 FT 2 0 19119 0 01 0054+44 [S] 0040/0000 LENGTH(AH 0352 BK 1081)
2 0 19119 0 01 0043+46 004683 FT QUARRY DR (T346)	==	004683 FT NC RIDGE RD [S] 0030/0000 LENGTH(AH 1081 BK 3933)
000750 FT		000750 FT 2 0 19119 0 01 0004+10 [S] 0020/0000 LENGTH(AH 3933 BK 0750) VALLEY RD
000000 FT	==	0010/0350 (T416) 000000 FT 2 0 19119 0 00 0000+00 NC QUARRY DR MONTOUR BL (SR0011 SEG 0030/0000) MFC BEGIN = E [S] 0010/0000 LENGTH(AH 0750 BK 0000)

EXTRACT DATE: 12/28/2024 ROADWAY MANAGEMENT SYSTEM PAGE NUMBER: 260  
PRINT DATE: 12/30/2024 SLD COUNTY/SR - ANNUAL PRINT COUNTY: COLUMBIA  
DIR: B TOTAL LEN: .988 MI. DIST: 03-1 SR: 4003  
LEFT MUN: HEMLOCK T RIGHT MUN: HEMLOCK T

2 0 19027 0 01 0014+25 003768 FT  
MAGGIE SPRINGS LN  
(T358) 0060/0000

005219 FT

005219 FT  
INTER-AHD FROSTY VALLEY RD  
(SR4006 SEG 0060/2539)  
0060/1451 SCHOOL HOUSE RD  
(T475)

003768 FT  
0060/0000 LENGTH(AH 1451 BK 2719)

```

0050/0422  BMS EN 19/4003/0050/0359
0050/0422  O D 0000 0000 0000+00
HEMLOCK CRK
0050/0359  BMSBG 19/4003/0050/0359
001049 FT 2 EN 19027 001 0041+50
0050/0000  LENGTH(AH 2719 BK 1049)

```

```

000000 FT 2 0 19027 0 01 0052+24
      NC FR STY VALLEY RD
      (MALL BL
      (SROO42 SEG 0480/0000)
INTER-BK (FR STY VALLEY RD
      (TROW)

```

5	0042/0000	LENGTH(AH 1049 BK 0845)
	000000 FT	
	7040/0000	LENGTH(AH 0845 BK 2466)
	000000 FT	
	7030/0000	LENGTH(AH 2466 BK 1662)
	000000 FT	
	7020/0000	LENGTH(AH 1662 BK 0605)
	000000 FT	
	7012/0000	LENGTH(AH 0605 BK 0000)

001049 FT

000000 FT

000000 FT

000000 FT

000000 FT

000000 FT

EXTRACT DATE: 12/28/2024 ROADWAY MANAGEMENT SYSTEM PAGE NUMBER: 259  
PRINT DATE: 12/30/2024 SLD COUNTY/SR - ANNUAL PRINT COUNTY: COLUMBIA

DIR: B TOTAL LEN: 6.180 MI. DIST: 03-1 SR: 4002  
LEFT MUN: COOPER T RIGHT MUN: MONTOUR T

032630 FT

MONTOUR BL  
(SR0011 SEG 0160/3328) 0130/2746

COOPER  
MONTOUR T 0130/0961  
MONTOUR  
COOPER T 0130/0670

2 0 19025 0 01 0032+80 029884 FT  
COUNTY LINE DR  
(SR2017 SEG 0020/3211)

COOPER  
MONTOUR T 0130/0000  
FOR SR 2017 AND 4002  
(CONN) 0120/1659

028142 FT

025638 FT

023211 FT

032630 FT  
INTER-AHD

GROVANIA DR  
(T413)  
MONTOUR BL  
(SR0011 SEG 0010/0000)

029884 FT

5 0130/0000 LENGTH(AH 2746 BK 1742)

5 0120/0000 LENGTH(AH 1742 BK 2504) 2 0 19025 0 01 0050+22

5 0110/0000 LENGTH(AH 2504 BK 2427) 2 0 19025 0 01 0074+41

5 0100/0000 LENGTH(AH 2427 BK 2987) 2 0 19025 0 02 0100+28

EXTRACT DATE: 12/28/2024 ROADWAY MANAGEMENT SYSTEM PAGE NUMBER: 258  
PRINT DATE: 12/30/2024 SLD COUNTY/SR - ANNUAL PRINT COUNTY: COLUMBIA

DIR: B TOTAL LEN: 6.180 MI. DIST: 03-1 SR: 4002  
LEFT MUN: MONTOUR T RIGHT MUN: MONTOUR T

020224 FT

020224 FT 2 0 19025 0 03 0130+53  
DEUSSEN DR  
(T351)  
S 0090/0000 LENGTH(AH 2987 BK 2276)

017948 FT

017948 FT 2 0 19025 0 03 0153+29  
HOLLOW RD  
(T435)  
S 0080/0000 LENGTH(AH 2276 BK 2177)

015771 FT

015771 FT 2 0 19025 0 03 0174+52  
S 0070/0000 LENGTH(AH 2177 BK 2940)

012831 FT

0060/0901 TERRACE DR  
(T414)  
012831 FT 2 0 19025 0 03 0205+55  
RUPERT DR  
(SR0042 SEG 0390/0564)  
NC GR OVANIA DR  
INTER-BK RUPERT DR  
(SR0042 SEG 0390/0564)  
MFC BEGIN = E

012831 FT

S 0060/0000 LTH AH 002940 BK 000116  
012831 FT  
7052/0000 LTH AH 000116 BK 002434  
INTER-AHD RUPERT DR  
(SR0042 SEG 0390/0433)  
RUPERT DR  
0050/2434 (SR0042 SEG 0390/0433)  
TO 0042/0390 SH  
0050/2323 (CONN)

FROM 0042/0390 SH  
(CONN)

0050/2323

EXTRACT DATE: 12/28/2024 ROADWAY MANAGEMENT SYSTEM PAGE NUMBER: 257  
PRINT DATE: 12/30/2024 SLD COUNTY/SR - ANNUAL PRINT COUNTY: COLUMBIA

DIR: B TOTAL LEN: 6.180 MI. DIST: 03-1 SR: 4002  
LEFT MUN: MONTOUR T RIGHT MUN: MONTOUR T

010397 FT

010397 FT 2 0 19025 0 04 0229+14  
S 0050/0000 LENGTH(AH 2434 BK 2541)

007856 FT

007856 FT 2 0 19025 0 04 0254+57  
S 0040/0000 LENGTH(AH 2541 BK 2499)

005357 FT

005357 FT 2 0 19025 0 04 0279+58  
S 0030/0000 LENGTH(AH 2499 BK 2498)

002859 FT

002859 FT 2 0 19025 0 04 0304+58  
S 0020/0000 LENGTH(AH 2498 BK 2859)

000000 FT

000000 FT 2 0 19025 0 04 0333+19

NC LE GION RD  
INTER-BK RIVER DR

(SR2006 SEG 0150/0000)

MFC BEGIN = D

BK-MONTOUR (47)

S 0010/0000 LENGTH(AH 2859 BK 0000)

COUNTY LINE DR  
(SR2006 SEG 0150/0000) 0010/0000



EXTRACT DATE: 12/28/2024 ROADWAY MANAGEMENT SYSTEM PAGE NUMBER: 256  
PRINT DATE: 12/30/2024 SLD COUNTY/SR - ANNUAL PRINT COUNTY: COLUMBIA  
DIR: B TOTAL LEN: .000 MI. DIST: 03-1 SR: 4001  
LEFT MUN: CATAWISSA T RIGHT MUN: CATAWISSA T

000000 FT  
000000 FT  
000000 FT



000000 FT  
7020/0000 LENGTH(AH 1611 BK 1707)  
000000 FT  
7014/0000 LENGTH(AH 1707 BK 0329)  
000000 FT  
7010/0000 LENGTH(AH 0329 BK 0000)

EXTRACT DATE: 12/28/2024 ROADWAY MANAGEMENT SYSTEM PAGE NUMBER: 255  
PRINT DATE: 12/30/2024 SLD COUNTY/SR - ANNUAL PRINT COUNTY: COLUMBIA

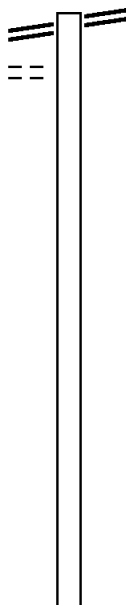
DIR: B TOTAL LEN: 2.940 MI. DIST: 03-1 SR: 3016  
LEFT MUN: CATAWISSA T RIGHT MUN: CATAWISSA T

RIVER HILL DR 015523 FT  
(SR0487 SEG 0200/1997) 0100/1743  
BREE-ZEE KNOLLS DR  
(T430) 0100/1380

013780 FT

011292 FT

008775 FT



015523 FT RIVER HILL DR  
0100/1743 (SR0487 SEG 0200/1997)

013780 FT 2 0 19089 0 00 0155+27  
5 0100/0000 LENGTH(AH 1743 BK 2488)

011292 FT 2 0 19089 0 00 0130+33  
5 0090/0000 LENGTH(AH 2488 BK 2517)

008775 FT 2 0 19089 0 00 0105+10

EXTRACT DATE: 12/28/2024 ROADWAY MANAGEMENT SYSTEM PAGE NUMBER: 254  
PRINT DATE: 12/30/2024 SLD COUNTY/SR - ANNUAL PRINT COUNTY: COLUMBIA

DIR: B TOTAL LEN: 2.940 MI. DIST: 03-1 SR: 3016  
LEFT MUN: CATAWISSA T RIGHT MUN: CATAWISSA T

OLD FERRY RD  
(BORO)

006305 FT

5 0080/0000 LENGTH(AH 2517 BK 2470)

006305 FT 2 0 19089 0 00 0080+34  
5 0070/0000 LENGTH(AH 2470 BK 2538)

003767 FT

003767 FT 2 0 19089 0 00 0054+90  
5 0060/0000 LENGTH(AH 2538 BK 2255)

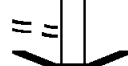
001512 FT

001512 FT 2 0 19089 0 00 0032+28  
CATAWISSA  
CATAWISSA B  
5 0050/0000 LENGTH(AH 2255 BK 1281)

000231 FT

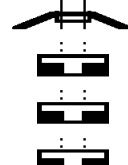
000231 FT 2 0 19089 0 00 0019+31  
5 0040/0000 LENGTH(AH 1281 BK 0231)

0032/0067  
000000 FT



0032/0022 BMSBN 19/3016/0032/0000  
000000 FT 2 0 19089 0 00 0016+97  
NC HOLLOW RD  
INTER-BK HOLLOW RD  
(BORO)  
T SUSQ RIVER

000000 FT  
000000 FT  
000000 FT

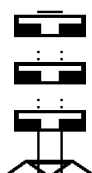


5 0032/0000 BMSBG 19/3016/0032/0000  
000000 FT LENGTH(AH 0231 BK 0704)  
7030/0000 LENGTH(AH 0704 BK 0217)  
000000 FT  
7020/0000 LENGTH(AH 0217 BK 0796)  
000000 FT  
7010/0000 LENGTH(AH 0796 BK 0000)

EXTRACT DATE: 12/28/2024 ROADWAY MANAGEMENT SYSTEM PAGE NUMBER: 253  
PRINT DATE: 12/30/2024 SLD COUNTY/SR - ANNUAL PRINT COUNTY: COLUMBIA

DIR: B TOTAL LEN: 1.509 MI. DIST: 03-1 SR: 3014  
LEFT MUN: FRANKLIN T RIGHT MUN: FRANKLIN T

007965 FT  
007965 FT  
007965 FT



007965 FT  
7090/0000 LENGTH(AH 0252 BK 0250)  
007965 FT  
7080/0000 LENGTH(AH 0250 BK 0815)  
007965 FT  
7070/0000 LENGTH(AH 0815 BK 2948)  
0030/2948 ROAD CLOSED AHEAD  
ROAD CLOSED AHEAD

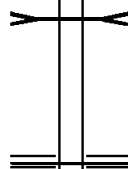
005017 FT

005017 FT 2 0 19011 0 01 0079+54  
0030/0000 LENGTH(AH 2948 BK 2995)

002022 FT

002022 FT 2 0 19011 0 01 0049+77  
0020/0000 LENGTH(AH 2995 BK 2022)

000000 FT



0010/0345 T. SUSQ. RIVER  
000000 FT STRUCTURE LENGTH 8 FT  
NC SU BMSID 19/3014/0010/0345  
MT ZION RD 2 0 19011 0 01 0029+85  
(SR3012 SEG 0030/0000)  
MFC BEGIN = E  
0010/0000 LENGTH(AH 2022 BK 0000)

EXTRACT DATE: 12/28/2024 ROADWAY MANAGEMENT SYSTEM PAGE NUMBER: 252  
PRINT DATE: 12/30/2024 SLD COUNTY/SR - ANNUAL PRINT COUNTY: COLUMBIA

DIR: B TOTAL LEN: 4.147 MI. DIST: 03-1 SR: 3012  
LEFT MUN: CATAWISSA T RIGHT MUN: CATAWISSA T

	021895 FT	==	021895 FT SOUTHERN DR 0090/3196 (SR0042 SEG 0350/0000) CATAWISSA 0090/2978 FRANKLIN T
VILLAGESIDE DR (TWP)	0090/0369 018699 FT	==	018699 FT 2 0 19013 0 00 0100+13 S 0090/0000 LENGTH(AH 3196 BK 2552)
	016147 FT		016147 FT 2 0 19013 0 00 0074+52 S 0080/0000 LENGTH(AH 2552 BK 2443)
	013704 FT		013704 FT 2 0 19013 0 00 0050+00 S 0070/0000 LENGTH(AH 2443 BK 2587)
		==	0060/0738 ADAMS DR (TWP)
	011117 FT		011117 FT 2 0 19013 0 00 0024+04 S 0060/0000 LENGTH(AH 2587 BK 2395)

EXTRACT DATE: 12/28/2024 ROADWAY MANAGEMENT SYSTEM PAGE NUMBER: 251  
PRINT DATE: 12/30/2024 SLD COUNTY/SR - ANNUAL PRINT COUNTY: COLUMBIA

DIR: B TOTAL LEN: 4.147 MI. DIST: 03-1 SR: 3012  
LEFT MUN: FRANKLIN T RIGHT MUN: FRANKLIN T

BROOKSIDE DR  
(TWP )

0050/1772 ==

008722 FT

008722 FT 2 0 19013 0 00 0000+00

ORCHARD DR  
(SR3003 SEG 0140/1933)

0050/0000 LENGTH(AH 2395 BK 3152)

005570 FT

005570 FT 2 0 19012 0 01 0175+56

0040/0000 LENGTH(AH 3152 BK 2747)

2 0 19012 0 01 0202+84 002823 FT  
SUSQUE VIEW RD  
(SR3014 SEG 0010/0000) 0030/0000

002823 FT

0030/0000 LENGTH(AH 2747 BK 2050)

000773 FT

000773 FT 2 0 19011 0 01 0009+25

0020/0000 LENGTH(AH 2050 BK 0773)

000000 FT

0010/0064 BMS EN 19/3012/0010/0000  
000000 FT 2 0 19011 0 00 0000+00

NC MT ZION RD  
INTER-BK SUSQUEHANNA RD  
(SR2102 SEG 0050/0215)

ROARING CK  
BMSBG 19/3012/0010/0000

MFC BEGIN = D  
BK-MONTAUR (47)

0010/0000 LENGTH(AH 0773 BK 0000)

EXTRACT DATE: 12/28/2024 ROADWAY MANAGEMENT SYSTEM PAGE NUMBER: 250  
PRINT DATE: 12/30/2024 SLD COUNTY/SR - ANNUAL PRINT COUNTY: COLUMBIA  
DIR: B TOTAL LEN: 5.440 MI. DIST: 03-1 SR: 3010  
LEFT MUN: LOCUST T RIGHT MUN: LOCUST T

NUMIDIA DR 028725 FT  
(SR0042 SEG 0180/0732) 0110/1235

027490 FT

024721 FT

ASHTON HOLLOW RD  
(SR3003 SEG 0010/0000) 0090/0122  
022697 FT

028725 FT NUMIDIA DR  
0110/1235 (SR0042 SEG 0180/0732)

027490 FT 2 0 19002 0 01 0344+40  
S 0110/0000 LENGTH(AH 1235 BK 2769)

024721 FT 2 0 19002 0 01 0316+71  
S 0100/0000 LENGTH(AH 2769 BK 2024)  
LOCUST  
0090/1945 CLEVELAND T

022697 FT 2 0 19002 0 00 0290+09  
GARFIELD RD  
(T350)  
S 0090/0000 LENGTH(AH 2024 BK 2914)

EXTRACT DATE: 12/28/2024 ROADWAY MANAGEMENT SYSTEM PAGE NUMBER: 249  
PRINT DATE: 12/30/2024 SLD COUNTY/SR - ANNUAL PRINT COUNTY: COLUMBIA

DIR: B TOTAL LEN: 5.440 MI. DIST: 03-1 SR: 3010  
LEFT MUN: CLEVELAND T RIGHT MUN: CLEVELAND T

2 0 19002 0 00 0260+93 019783 FT  
TYSON SCHOOL RD  
(SR3001 SEG 0040/0000) 0080/0000  
019783 FT

019783 FT  
INTER-BK MIDDLE RD  
(SR3001 SEG 0040/0000)  
S 0080/0000 LTH AH 002914 BK 000100  
019783 FT  
7072/0000 LTH AH 000100 BK 002422  
INTER-AHD FISHERDALE RD  
(SR3001 SEG 0032/0000)  
FISHERDALE RD  
0070/2422 (SR3001 SEG 0032/0000)

017361 FT

017361 FT 2 0 19002 0 00 0225+91  
S 0070/0000 LENGTH(AH 2422 BK 2898)

014463 FT

014463 FT 2 0 19002 0 00 0196+53  
CENTER SCHOOL RD  
(T319)  
S 0060/0000 LENGTH(AH 2898 BK 3606)

LC FOR PINE SWAMP RD  
(CONN) 0050/0758  
PINE SWAMP RD  
(T337) 0050/0654

010857 FT

0050/0124 JEFFERSON RD  
0050/0027 (T315)  
010857 FT BMSEN 19/3010/0050/0000  
2 0 19002 0 00 0161+71  
MUGSER RUN



DIST: 03-1 SR: 3010  
RIGHT MUN: CLEVELAND T

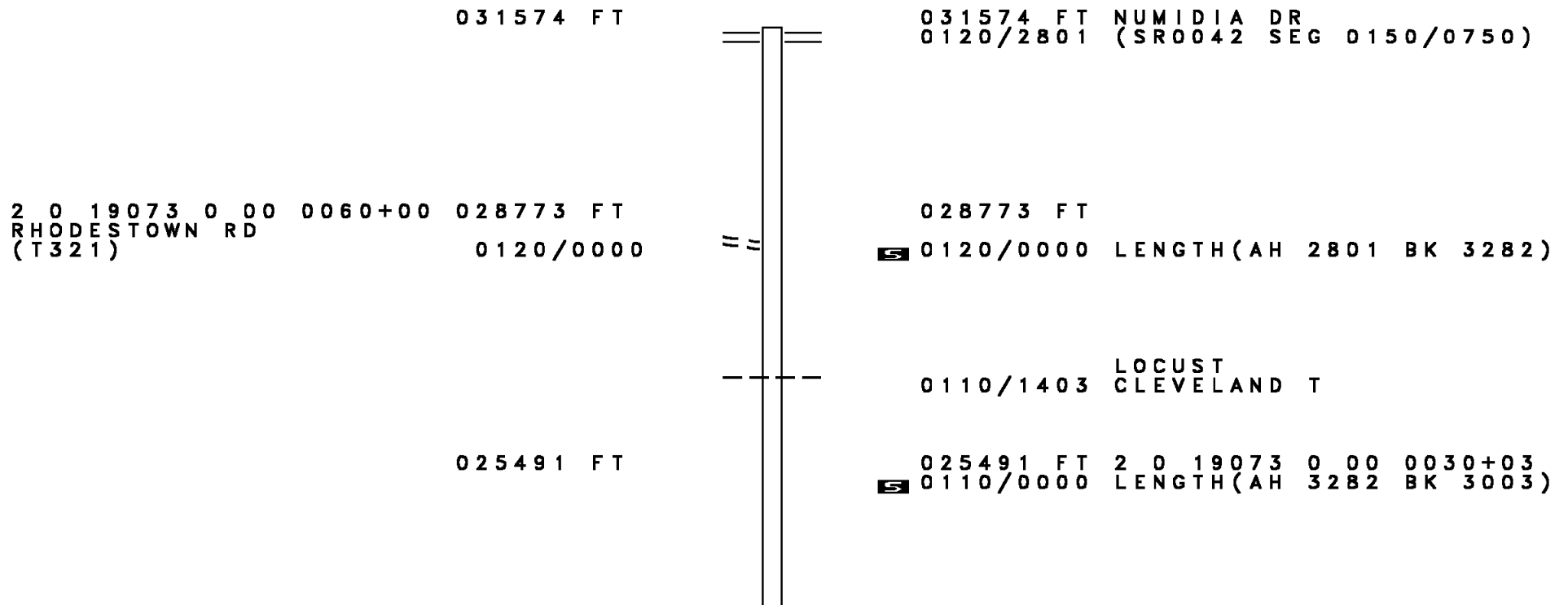
005180 FT  
0020/1635  
003344 FT  
0020/0000  
0010/1290  
000000 FT

```

000000 FT 2 0 19002 0 00 0053+12
      NC MI DDLERDRD
      BEAR GAP RD
      (SR3008 SEG= 0030/0235)
      MFCBEGIN D
5 0010/0000 LENGTH(AH 3344 BK 0000)

```

EXTRACT DATE: 12/28/2024 ROADWAY MANAGEMENT SYSTEM PAGE NUMBER: 247  
PRINT DATE: 12/30/2024 SLD COUNTY/SR - ANNUAL PRINT COUNTY: COLUMBIA  
DIR: B TOTAL LEN: 5.980 MI. DIST: 03-1 SR: 3008  
LEFT MUN: LOCUST T RIGHT MUN: LOCUST T



EXTRACT DATE: 12/28/2024 ROADWAY MANAGEMENT SYSTEM PAGE NUMBER: 246  
PRINT DATE: 12/30/2024 SLD COUNTY/SR - ANNUAL PRINT COUNTY: COLUMBIA

DIR: B TOTAL LEN: 5.980 MI. DIST: 03-1 SR: 3008  
LEFT MUN: CLEVELAND T RIGHT MUN: CLEVELAND T

2 0 19073 0 00 0000+00 022488 FT  
WHITE CHURCH RD  
(T323) 0100/0000

019930 FT

FISHERDALE RD  
(SR3001 SEG 0010/0000) 0080/0902

017662 FT

015167 FT

012661 FT

MUGSER RUN  
STRUCTURE LENGTH 22 FT  
BMSID 19/3008/0100/0039

0100/0039  
022488 FT

5 0100/0000 LENGTH(AH 3003 BK 2558)

019930 FT 2 0 19003 0 00 0147+46  
MUGSER RUN  
STRUCTURE LENGTH 36 FT  
BMSID 19/3008/0090/0000

5 0090/0000

LENGTH(AH 2558 BK 2268)

017662 FT 2 0 19003 0 00 0124+68  
5 0080/0000 LENGTH(AH 2268 BK 2495)

0070/1379 WILLIAM PENN LN  
(T307)

015167 FT 2 0 19003 0 00 0099+06  
5 0070/0000 LENGTH(AH 2495 BK 2506)

012661 FT 2 0 19003 0 00 0074+47  
5 0060/0000 LENGTH(AH 2506 BK 2390)

EXTRACT DATE: 12/28/2024 ROADWAY MANAGEMENT SYSTEM PAGE NUMBER: 245  
PRINT DATE: 12/30/2024 SLD COUNTY/SR - ANNUAL PRINT COUNTY: COLUMBIA

DIR: B TOTAL LEN: 5.980 MI. DIST: 03-1 SR: 3008  
LEFT MUN: CLEVELAND T RIGHT MUN: CLEVELAND T

POWER LINE RD  
(T324)

0050/0634

010271 FT

010271 FT 2 0 19003 0 00 0050+47  
S 0050/0000 LENGTH(AH 2390 BK 2427)

007844 FT

007844 FT 2 0 19003 0 00 0026+10  
S 0040/0000 LENGTH(AH 2427 BK 2545)

MIDDLE RD  
(SR3010 SEG 0010/0000)

0030/0235  
005299 FT

005299 FT 2 0 19003 0 00 0000+00  
MFC BEGIN = E  
S 0030/0000 LENGTH(AH 2545 BK 2874)

002425 FT

002425 FT 2 0 19002 0 00 0024+48  
S 0020/0000 LENGTH(AH 2874 BK 2425)

000000 FT

000000 FT 2 0 19002 0 00 0000+20  
NC BEAR GAP RD  
INTER-BK BEAR GAP RD  
(SR2024 SEG 0010/0784)  
MFC BEGIN = D  
BK-NORTHUMBERLAND (49)  
S 0010/0000 LENGTH(AH 2425 BK 0000)

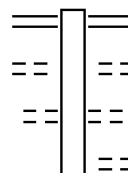
EXTRACT DATE: 12/28/2024 ROADWAY MANAGEMENT SYSTEM PAGE NUMBER: 244  
PRINT DATE: 12/30/2024 SLD COUNTY/SR - ANNUAL PRINT COUNTY: COLUMBIA

DIR: B TOTAL LEN: 3.199 MI. DIST: 03-1 SR: 3006  
LEFT MUN: CONYNGHAM T RIGHT MUN: CONYNGHAM T

WILLOW RD  
(T313)

016890 FT

0060/3641

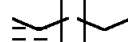


016890 FT SR 0042 SH  
0060/3706 (SR0042 SEG 0050/0730)  
FOR SR 0042 AND 3006  
0060/3641 (CONN)  
CHURCH ALLEY  
0060/3454 (TWP)  
COLUMBIA AV  
0060/3274 (T607)

BREAKER RD  
(T313)

013184 FT

0060/0000



013184 FT 2 0 19055 0 01 0131+01  
VILLAGE: ARISTES  
5 0060/0000 LENGTH(AH 3706 BK 2849)

2 0 19055 0 01 0102+53 010335 FT

010335 FT

EXTRACT DATE: 12/28/2024 ROADWAY MANAGEMENT SYSTEM PAGE NUMBER: 243  
PRINT DATE: 12/30/2024 SLD COUNTY/SR - ANNUAL PRINT COUNTY: COLUMBIA

DIR: B TOTAL LEN: 3.199 MI. DIST: 03-1 SR: 3006  
LEFT MUN: CONYNGHAM T RIGHT MUN: CONYNGHAM T

LEGION ST (T315)	0050/0000	==	0050/0000 LENGTH(AH 2849 BK 1506)
LC FOR LEGION ST (CONN)	0040/1410	==	
2 0 19055 0 01 0087+32 008829 FT			008829 FT
LEGION ST (T315)	0040/0000	==	0040/0000 LENGTH(AH 1506 BK 2417)
	006412 FT		006412 FT 2 0 19055 0 01 0063+16
			0030/0000 LENGTH(AH 2417 BK 2594)
	003818 FT		003818 FT 2 0 19055 0 00 0037+22
			0020/0000 LENGTH(AH 2594 BK 3818)
STORE ST (T205)	0010/3111	==	
SMITH ST (TWP)	0010/2424	==	
		==	0010/2124 WEXFORD RD
		==	(TWP)
			SHERWOOD RD
			(TWP)
JAYCEE RD (T424)	0010/0737	==	
	000000 FT		000000 FT 2 0 19055 0 00 0000+00
			VILLAGE: WILBURTON
			NC WILBURTON RD
			INTER-BK WILBURTON RD
			(SR2032 SEG 0030/2016)
			MFC BEGIN = D
			BK-NORTHUMBERLAND (49)
			0010/0000 LENGTH(AH 3818 BK 0000)

EXTRACT DATE: 12/28/2024 ROADWAY MANAGEMENT SYSTEM PAGE NUMBER: 242  
PRINT DATE: 12/30/2024 SLD COUNTY/SR - ANNUAL PRINT COUNTY: COLUMBIA

DIR: B TOTAL LEN: 2.034 MI. DIST: 03-1 SR: 3004  
LEFT MUN: CONYNGHAM T RIGHT MUN: CONYNGHAM T

010742 FT

010742 FT SR 0061 SH  
(SR0061 SEG 0012/0576)  
0040/2536 (SR0061 SEG 0013/0591)

008206 FT

008206 FT 2 0 19018 0 00 0082+25  
5 0040/0000 LENGTH(AH 2536 BK 2420)

005786 FT

005786 FT 2 0 19018 0 00 0057+99  
5 0030/0000 LENGTH(AH 2420 BK 2784)

003002 FT

003002 FT 2 0 19018 0 00 0030+09  
5 0020/0000 LENGTH(AH 2784 BK 3002)

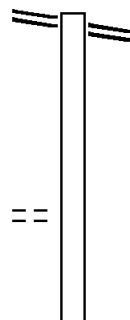
000000 FT

000000 FT 2 0 19018 0 00 0000+00  
NC SR 3004 SH  
INTER-BK ASHLAND RD  
(SR2040 SEG 0050/1517)  
MFC BEGIN = D  
BK-NORTHUMBERLAND (49)  
5 0010/0000 LENGTH(AH 3002 BK 0000)

EXTRACT DATE: 12/28/2024 ROADWAY MANAGEMENT SYSTEM PAGE NUMBER: 241  
PRINT DATE: 12/30/2024 SLD COUNTY/SR - ANNUAL PRINT COUNTY: COLUMBIA  
DIR: B TOTAL LEN: 6.963 MI. DIST: 03-1 SR: 3003  
LEFT MUN: FRANKLIN T RIGHT MUN: FRANKLIN T

MT ZION RD 036762 FT  
(SR3012 SEG 0050/0000) 0140/1933

2 0 19012 0 01 0124+35 034829 FT  
PINNACLE DR  
(T312) 0140/0000



036762 FT MT ZION RD  
0140/1933 (SR3012 SEG 0050/0000)

034829 FT  
5 0140/0000 LENGTH(AH 1933 BK 2060)



EXTRACT DATE: 12/28/2024 ROADWAY MANAGEMENT SYSTEM PAGE NUMBER: 240  
PRINT DATE: 12/30/2024 SLD COUNTY/SR - ANNUAL PRINT COUNTY: COLUMBIA

DIR: B TOTAL LEN: 6.963 MI. DIST: 03-1 SR: 3003  
LEFT MUN: FRANKLIN T RIGHT MUN: FRANKLIN T

2 0 19012 0 01 0103+80 032769 FT  
SCENIC DR  
(T320) 0130/0000

032769 FT

0130/0000 LENGTH(AH 2060 BK 2178)

030591 FT

0120/0070 LONG WOODS RD  
(T395)  
030591 FT 2 0 19012 0 01 0082+00  
0120/0000 LENGTH(AH 2178 BK 3213)  
LC FOR LONG WOODS RD  
(CONN)  
0110/3186

027378 FT

027378 FT 2 0 19012 0 01 0049+75  
0110/0000 LENGTH(AH 3213 BK 1641)

2 0 19012 0 01 0033+30 025737 FT  
SHADY CREEK DR  
(T320) 0100/0000

025737 FT

0100/0000 LENGTH(AH 1641 BK 3290)

022447 FT

022447 FT 2 0 19012 0 00 0000+00  
NC ORCHARD DR  
SOUTHERN DR  
(SR0487 SEG 0090/0000)  
MFC BEGIN = E

0090/0000 LENGTH(AH 3290 BK 2204)

RAUP DR

DIST: 03-1 SR: 3003  
RIGHT MUN: FRANKLIN T

EXTRACT DATE: 12/28/2024 ROADWAY MANAGEMENT SYSTEM PAGE NUMBER: 238  
PRINT DATE: 12/30/2024 SLD COUNTY/SR - ANNUAL PRINT COUNTY: COLUMBIA

DIR: B TOTAL LEN: 6.963 MI. DIST: 03-1 SR: 3003  
LEFT MUN: CLEVELAND T RIGHT MUN: CLEVELAND T

010253 FT

010253 FT 2 0 19004 0 00 0100+80  
TRUMAN AV

== 5 0040/0000 (T355) LENGTH(AH 2006 BK 2644)

007609 FT

007609 FT 2 0 19004 0 00 0074+96  
5 0030/0000 LENGTH(AH 2644 BK 2373)

005236 FT

005236 FT 2 0 19004 0 00 0051+78  
5 0024/0000 LENGTH(AH 2373 BK 2373)

002863 FT

002863 FT 2 0 19004 0 00 0028+60  
TYSON SCHOOL RD

== 5 0020/0000 (SR3001 SEG 0060/0000) LENGTH(AH 2373 BK 2863)

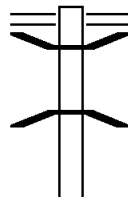
== 0010/1297 GAS WELL RD  
(T339)

2 0 19004 0 00 0000+00 000000 FT  
MIDDLE RD  
(SR3010 SEG 0090/0122) 0010/0000

NC ASHTON HOLLOW RD  
MIDDLE RD  
000000 FT (SR3010 SEG 0090/0122)  
MFC BEGIN = D  
5 0010/0000 LENGTH(AH 2863 BK 0000)

EXTRACT DATE: 12/28/2024 ROADWAY MANAGEMENT SYSTEM PAGE NUMBER: 237  
PRINT DATE: 12/30/2024 SLD COUNTY/SR - ANNUAL PRINT COUNTY: COLUMBIA  
DIR: B TOTAL LEN: 4.339 MI. DIST: 03-1 SR: 3001  
LEFT MUN: LOCUST T RIGHT MUN: LOCUST T

022908 FT



022908 FT NUMIDIA DR  
0090/2756 (SR0042 SEG 0210/0923)  
0090/2267 BMS EN 19/3001/0090/2242  
2 0 19114 0 01 0090+93  
TR. ROARING CREEK  
0090/2242 BMSBG 19/3001/0090/2242

DIR: B TOTAL LEN: 4.339 MI.  
LEFT MUN: LOCUST T

DIST: 03-1 SR: 3001  
RIGHT MUN: LOCUST T

020152 FT

0080 / 0106  
017929 FT

0070/1900

015842 FT

0060 / 1252

013293 FT

2 0 19084 0 00 0026+80 012236 FT  
RIDGE RD  
(T349) 0050/0000

```

0090/0812  BMS EN 19/3001/0090/0799
              2 0 19114 0 01 0076+40
              TR TO ROARING CREEK
0090/0799  BMS BG 19/3001/0090/0799
020152 FT  2 0 19114 0 01 0068+20
0090/0000  LENGTH(AH 2756 BK 2223)

```

0080/0953 LOCUST  
CLEVELAND T

017929 FT 2 0 19114 0 00 0045+71  
0080/0000 LENGTH(AH 2223 BK 2087)

015842 FT 2 0 19114 0 00 0025+24  
0070/0000 LENGTH(AH 2087 BK 2549)

```

013293 FT 2 0 19114 0 00 0000+00
          ASHTON HOLLOW RD
          (SR3003 SEG 0020/0000)
0060/0000 LENGTH(AH 2549 BK 1057)

```

012236 FT

0050/0000 LENGTH(AH 1057 BK 2679)

DIST: 03-1 SR: 3001  
RIGHT MUN: CLEVELAND T

EXTRACT DATE: 12/28/2024 ROADWAY MANAGEMENT SYSTEM PAGE NUMBER: 234  
PRINT DATE: 12/30/2024 SLD COUNTY/SR - ANNUAL PRINT COUNTY: COLUMBIA  
DIR: B TOTAL LEN: .028 MI. DIST: 03-1 SR: 2030  
LEFT MUN: BEAVER T RIGHT MUN: BEAVER T

000000 FT

000000 FT 2 0 53109 6 00 0001+75  
NC BUCKS MOUNTAIN RD  
STATE RD  
(SR0339 SEG 0010/0018)  
INTER-BK BUCKS MTN RD  
(SR4038 SEG 0010/0000)  
MFC BEGIN = E  
BK-SCHUYLKILL (53)  
0010/0000 LENGTH(AH 0148 BK 0000)

EXTRACT DATE: 12/28/2024 ROADWAY MANAGEMENT SYSTEM PAGE NUMBER: 233  
PRINT DATE: 12/30/2024 SLD COUNTY/SR - ANNUAL PRINT COUNTY: COLUMBIA  
DIR: B TOTAL LEN: 6.558 MI. DIST: 03-1 SR: 2028  
LEFT MUN: MIFFLIN T RIGHT MUN: MIFFLIN T

	034627 FT		034627 FT INTER-AHD ZENITH RD 0140/1534 (T459)
	033093 FT		033093 FT 2 0 19023 0 03 0307+44 0140/0000 LENGTH(AH 1534 BK 2590)
KIRKENDALL RD (T722)	0130/0749 030503 FT	==	030503 FT 2 0 19023 0 02 0280+32 MOUNTAIN RD (T722) 0130/0000 LENGTH(AH 2590 BK 3006)
		==	HASKELL LN



EXTRACT DATE: 12/28/2024 ROADWAY MANAGEMENT SYSTEM PAGE NUMBER: 232  
PRINT DATE: 12/30/2024 SLD COUNTY/SR - ANNUAL PRINT COUNTY: COLUMBIA

DIR: B TOTAL LEN: 6.558 MI. DIST: 03-1 SR: 2028  
LEFT MUN: MIFFLIN T RIGHT MUN: MIFFLIN T

	==	0120/2062 (PRDR)
	==	0120/1333 HASKELL LN (PRDR)
027497 FT		027497 FT 2 0 19023 0 02 0250+13
		5 0120/0000 LENGTH(AH 3006 BK 1474)
		TRIB TO NESCOPECK CREEK
		STRUCTURE LENGTH 16 FT
2 0 19023 0 01 0235+20 026023 FT	<==	0110/0189 BMSID 19/2028/0110/0189
HETTLERVILLE RD		026023 FT
(SR2019 SEG 0010/0000) 0110/0000	//	5 0110/0000 NC ZENITH RD LENGTH(AH 1474 BK 2419)
2 0 19023 0 01 0211+11 023604 FT		023604 FT
SMITH HOLLOW RD	==	5 0100/0000 LENGTH(AH 2419 BK 2553)
(SR2017 SEG 0010/0000) 0100/0000		
021051 FT		021051 FT 2 0 19023 0 01 0185+58
	<=	5 0090/0000 VILLAGE: HETTLERVILLE LENGTH(AH 2553 BK 3810)
SNYDER SCHOOL RD		
(T640) 0080/2811	==	
	<==	0080/2594 OP ID I - 80 WBL 19/0080/2445/0000
	<==	0080/2411 OP ID I - 80 EBL 19/0080/2444/0000
	==	0080/2307 WILKES RD (T403)

EXTRACT DATE: 12/28/2024 ROADWAY MANAGEMENT SYSTEM PAGE NUMBER: 231  
PRINT DATE: 12/30/2024 SLD COUNTY/SR - ANNUAL PRINT COUNTY: COLUMBIA

DIR: B TOTAL LEN: 6.558 MI. DIST: 03-1 SR: 2028  
LEFT MUN: MIFFLIN T RIGHT MUN: MIFFLIN T

017241 FT

017241 FT 2 0 19023 0 00 0150+00  
[S] 0080/0000 LENGTH(AH 3810 BK 1963)

015278 FT

015278 FT 2 0 19023 0 00 0130+32  
[S] 0070/0000 LENGTH(AH 1963 BK 3024)

012254 FT

012254 FT 2 0 19023 0 00 0100+08  
[S] 0060/0000 LENGTH(AH 3024 BK 2166)

==

0050/1291 HOFNAGLE SCHOOL RD  
(T628)  
T.TEN MILE R  
STRUCTURE LENGTH 11 FT  
0050/1083 BMSID 19/2028/0050/1083

010088 FT

0050/0152 SR 0080 EBL  
OP ID 19/0080/2424/1911  
010088 FT 2 0 19023 0 00 0078+55  
SR 0080 WBL  
OP ID 19/0080/2425/1816  
[S] 0050/0000 LENGTH(AH 2166 BK 2476)

2 0 19023 0 00 0053+01 007612 FT  
SNYDER SCHOOL RD  
(T640) 0040/0000

==

007612 FT  
NC HETLERVILLE RD  
[S] 0040/0000 LENGTH(AH 2476 BK 3757)

EXTRACT DATE: 12/28/2024 ROADWAY MANAGEMENT SYSTEM PAGE NUMBER: 230  
PRINT DATE: 12/30/2024 SLD COUNTY/SR - ANNUAL PRINT COUNTY: COLUMBIA

DIR: B TOTAL LEN: 6.558 MI. DIST: 03-1 SR: 2028  
LEFT MUN: MIFFLIN T RIGHT MUN: MIFFLIN T

CENTER DR  
(T399)  
PLATEAU DR  
(T401)  
VALLEY VIEW DR  
(T443)

0030/1817  
0030/1564  
0030/1279

003855 FT

003218 FT

002595 FT

FIRST ST  
(T433)

0022/0000

0 0 00000 0 00 0000+00  
OLD BERWICK RD  
(T803)

000435 FT  
0012/0000  
000000 FT

0030/2702 KLINE RD  
(T425)

0030/0924 SEVENTH ST  
(T421)  
0030/0530 REDBIRD LN  
(PRDR)  
003855 FT 2 0 19023 0 00 0016+10  
FIFTH ST  
(T427)

0030/0000 LENGTH(AH 3757 BK 0637)  
FOURTH ST  
(T429)  
0024/0344 2 0 19023 0 00 0009+67  
003218 FT THIRD ST  
(SR0339 SEG 0380/0000)

0024/0000 MFC BEGIN = E  
LENGTH(AH 0637 BK 0623)  
SECOND ST  
(T431)

0022/0300 2 0 19023 0 00 0003+00  
002595 FT VILLAGE: MIFFLINVILLE  
NC MARKET ST  
0022/0000 LENGTH(AH 0623 BK 2160)  
0012/2009 BMSN 19/2028/0012/0367

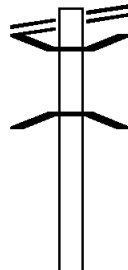
0012/1275 MIFFLIN  
SOUTH CENTRE T

0 0 00000 0 00 0000+00  
N.BR.SUSQ.R.  
0012/0367 BMSBG 19/2028/0012/0367  
000435 FT FORT JENKINS RD  
(SR1004 SEG 0162/0265)  
0012/0000 LENGTH(AH 2160 BK 0435)  
0004/0108 (AAR 266005V)#TRKS 01  
000000 FT 0 0 00000 0 00 0000+00  
NC SR 2028 SH  
COLUMBIA BL  
(SR0011 SEG 0320/0653)

0004/0000 MFC BEGIN = C  
LENGTH(AH 0435 BK 0000)

EXTRACT DATE: 12/28/2024 ROADWAY MANAGEMENT SYSTEM PAGE NUMBER: 229  
PRINT DATE: 12/30/2024 SLD COUNTY/SR - ANNUAL PRINT COUNTY: COLUMBIA  
DIR: B TOTAL LEN: 2.905 MI. DIST: 03-1 SR: 2026  
LEFT MUN: BEAVER T RIGHT MUN: BEAVER T

BEAVER VALLEY RD 015338 FT  
(SR2024 SEG 0100/0000) 0044/3139



015338 FT BEAVER VALLEY RD  
0044/3139 (SR2024 SEG 0100/0000)  
0044/2560 BMS EN 19/2026/0044/2539  
2 0 19017 0 00 0147+03  
BEAVER RUN  
0044/2539 BMSBG 19/2026/0044/2539

EXTRACT DATE: 12/28/2024 ROADWAY MANAGEMENT SYSTEM PAGE NUMBER: 228  
PRINT DATE: 12/30/2024 SLD COUNTY/SR - ANNUAL PRINT COUNTY: COLUMBIA

DIR: B TOTAL LEN: 2.905 MI. DIST: 03-1 SR: 2026  
LEFT MUN: BEAVER T RIGHT MUN: BEAVER T

012199 FT

012199 FT 2 0 19017 0 00 0121+70  
S 0044/0000 LENGTH(AH 3139 BK 3140)

009059 FT

009059 FT 2 0 19017 0 00 0090+37  
S 0040/0000 LENGTH(AH 3140 BK 3018)

006041 FT

006041 FT 2 0 19017 0 00 0060+26  
S 0030/0000 LENGTH(AH 3018 BK 2867)

003174 FT

003174 FT 2 0 19017 0 00 0031+66  
S 0020/0000 LENGTH(AH 2867 BK 3174)

000000 FT

000000 FT 2 0 19017 0 00 0000+00  
NC MOUNTAIN SHADOW LN  
STATE RD  
(SR0339 SEG 0080/0000)  
MFC BEGIN = E  
S 0010/0000 LENGTH(AH 3174 BK 0000)

EXTRACT DATE: 12/28/2024 ROADWAY MANAGEMENT SYSTEM PAGE NUMBER: 227  
PRINT DATE: 12/30/2024 SLD COUNTY/SR - ANNUAL PRINT COUNTY: COLUMBIA

DIR: B TOTAL LEN: 6.428 MI. DIST: 03-1 SR: 2024  
LEFT MUN: BEAVER T RIGHT MUN: BEAVER T

033939 FT

033939 FT AH-LUZERNE (40)  
INTER-AHD ROCK GLEN RD  
0130/2053 (SR3018 SEG 0010/0000)

031886 FT

031886 FT 2 0 19016 0 01 0319+43  
S 0130/0000 LENGTH(AH 2053 BK 2620)

029266 FT

029266 FT 2 0 19016 0 01 0293+52  
MOUNTAIN RD  
(T389)  
S 0120/0000 LENGTH(AH 2620 BK 2412)

026854 FT

026854 FT 2 0 19016 0 01 0269+39  
S 0110/0000 LENGTH(AH 2412 BK 3238)

EXTRACT DATE: 12/28/2024 ROADWAY MANAGEMENT SYSTEM PAGE NUMBER: 226  
PRINT DATE: 12/30/2024 SLD COUNTY/SR - ANNUAL PRINT COUNTY: COLUMBIA

DIR: B TOTAL LEN: 6.428 MI. DIST: 03-1 SR: 2024  
LEFT MUN: BEAVER T RIGHT MUN: BEAVER T

	023616 FT		023616 FT	2 0 19016 0 01 0237+00
				MOUNTAIN SHADOW LN
				(SR2026 SEG 0044/3139)
			S 0100/0000	LENGTH(AH 3238 BK 2811)
POPS LN (T387)	0090/1272	==		
	020805 FT		020805 FT	2 0 19016 0 01 0209+13
			S 0090/0000	LENGTH(AH 2811 BK 2652)
2 0 19016 0 01 0182+20	018153 FT		018153 FT	
POPS LN (T387)	0080/0000	==	S 0080/0000	LENGTH(AH 2652 BK 2443)
				UNKNOWN RD
			0070/1198	(PRDR)
	015710 FT		015710 FT	2 0 19016 0 01 0158+23
			S 0070/0000	LENGTH(AH 2443 BK 2797)
	012913 FT		012913 FT	2 0 19016 0 00 0129+47
			S 0060/0000	LENGTH(AH 2797 BK 1798)

EXTRACT DATE: 12/28/2024 ROADWAY MANAGEMENT SYSTEM PAGE NUMBER: 225  
PRINT DATE: 12/30/2024 SLD COUNTY/SR - ANNUAL PRINT COUNTY: COLUMBIA

DIR: B TOTAL LEN: 6.428 MI. DIST: 03-1 SR: 2024  
LEFT MUN: BEAVER T RIGHT MUN: BEAVER T

011115 FT

011115 FT 2 0 19016 0 00 0111+45  
DOG TOWN RD  
(T630)  
5 0050/0000 LENGTH(AH 1798 BK 3173)

007942 FT

007942 FT 2 0 19016 0 00 0079+81  
5 0040/0000 LENGTH(AH 3173 BK 2909)

005033 FT

0030/0280 LC FOR SCHOOL HOUSE LN  
(CONN)  
005033 FT 2 0 19016 0 00 0050+80  
SCHOOL HOUSE LN  
(T626)  
5 0030/0000 LENGTH(AH 2909 BK 1379)

2 0 19016 0 00 0036+10 003654 FT  
CHAPEL HILL RD  
(T629) 0020/0000

003654 FT  
5 0020/0000 LENGTH(AH 1379 BK 3654)


2 0 19016 0 00 0000+00 000000 FT  
SCOTCH VALLEY DR  
(SR2022 SEG 0040/0000) 0010/0000

0010/0956 CREEK SIDE LN  
(T624)  
NC BEAVER VALLEY RD  
SCOTCH VALLEY DR  
000000 FT (SR2022 SEG 0040/0000)  
MFC BEGIN = E  
5 0010/0000 LENGTH(AH 3654 BK 0000)



EXTRACT DATE: 12/28/2024 ROADWAY MANAGEMENT SYSTEM PAGE NUMBER: 224  
PRINT DATE: 12/30/2024 SLD COUNTY/SR - ANNUAL PRINT COUNTY: COLUMBIA  
DIR: B TOTAL LEN: 7.749 MI. DIST: 03-1 SR: 2022  
LEFT MUN: BEAVER T RIGHT MUN: BEAVER T

040915 FT



040915 FT  
INTER-AHD TOWNSHIP 0339 RT  
0150/2852 (T339)

EXTRACT DATE: 12/28/2024 ROADWAY MANAGEMENT SYSTEM PAGE NUMBER: 223  
PRINT DATE: 12/30/2024 SLD COUNTY/SR - ANNUAL PRINT COUNTY: COLUMBIA

DIR: B TOTAL LEN: 7.749 MI. DIST: 03-1 SR: 2022  
LEFT MUN: BEAVER T RIGHT MUN: BEAVER T

SQUIRREL HILL RD  
(PRDR)

038063 FT

038063 FT 2 0 19015 0 01 0380+14  
S 0150/0000 LENGTH(AH 2852 BK 3115)

0140/0542 ==  
034948 FT

034948 FT 2 0 19015 0 01 0348+97  
S 0140/0000 LENGTH(AH 3115 BK 1919)

033029 FT

033029 FT 2 0 19015 0 01 0329+77  
S 0130/0000 LENGTH(AH 1919 BK 3119)

029910 FT

029910 FT 2 0 19015 0 01 0298+56  
S 0120/0000 LENGTH(AH 3119 BK 2966)

026944 FT

026944 FT 2 0 19015 0 01 0268+88  
S 0110/0000 LENGTH(AH 2966 BK 3012)

EXTRACT DATE: 12/28/2024 ROADWAY MANAGEMENT SYSTEM PAGE NUMBER: 222  
PRINT DATE: 12/30/2024 SLD COUNTY/SR - ANNUAL PRINT COUNTY: COLUMBIA

DIR: B TOTAL LEN: 7.749 MI. DIST: 03-1 SR: 2022  
LEFT MUN: BEAVER T RIGHT MUN: BEAVER T

023932 FT

023932 FT 2 0 19015 0 01 0238+74  
S 0100/0000 LENGTH(AH 3012 BK 2998)

020934 FT

020934 FT 2 0 19015 0 01 0208+74  
S 0090/0000 LENGTH(AH 2998 BK 1981)

018953 FT

018953 FT 2 0 19015 0 01 0188+92  
S 0080/0000 LENGTH(AH 1981 BK 1988)

016965 FT

016965 FT 2 0 19015 0 01 0169+03  
S 0070/0000 LENGTH(AH 1988 BK 3037)

RAILROAD LN  
(T399)

013928 FT  
0060/0000

013928 FT 2 0 19015 0 01 0138+64  
VILLAGE: MILFFLIN X RDS  
S 0060/0000 LENGTH(AH 3037 BK 2107)

MIFFLIN CROSS RD  
(T628)

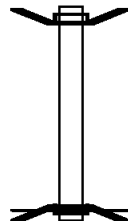
0050/0795  
011821 FT

011821 FT 2 0 19015 0 01 0117+62  
VILLAGE: MIFFLIN X RDS  
CHAPEL HILL RD

DIR: B      TOTAL LEN:      7.749 MI.      DIST: 03-1      SR: 2022  
LEFT MUN: BEAVER T      RIGHT MUN: BEAVER T

EXTRACT DATE: 12/28/2024 ROADWAY MANAGEMENT SYSTEM PAGE NUMBER: 220  
 PRINT DATE: 12/30/2024 SLD COUNTY/SR - ANNUAL PRINT COUNTY: COLUMBIA  
 DIR: B TOTAL LEN: .042 MI. DIST: 03-1 SR: 2021  
 LEFT MUN: MIFFLIN T RIGHT MUN: MIFFLIN T

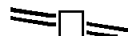
000223 FT  
 000000 FT



000223 FT BMS EN 19/2021/0010/0000  
 INTER-AHD MOUNTAIN RD  
 0010/0223 (T722)  
 000000 FT 0 0 00000 0 00 0000+00  
 NC MO MOUNTAIN RD  
 INTER-BK MOUNTAIN RD  
 (T722)  
 I - 80 EB & WB  
 BMSBG 19/2021/0010/0000  
 MFC BEGIN = E  
 0010/0000 LENGTH(AH 0223 BK 0000)

EXTRACT DATE: 12/28/2024 ROADWAY MANAGEMENT SYSTEM PAGE NUMBER: 219  
PRINT DATE: 12/30/2024 SLD COUNTY/SR - ANNUAL PRINT COUNTY: COLUMBIA  
DIR: B TOTAL LEN: 3.632 MI. DIST: 03-1 SR: 2020  
LEFT MUN: MIFFLIN T RIGHT MUN: MIFFLIN T

MAIN MIFFLIN DR 019178 FT  
(SR0339 SEG 0330/0000) 0130/2171



019178 FT MAIN MIFFLIN DR  
0130/2171 (SR0339 SEG 0330/0000)




























EXTRACT DATE: 12/28/2024 ROADWAY MANAGEMENT SYSTEM PAGE NUMBER: 218  
PRINT DATE: 12/30/2024 SLD COUNTY/SR - ANNUAL PRINT COUNTY: COLUMBIA

DIR: B TOTAL LEN: 3.632 MI. DIST: 03-1 SR: 2020  
LEFT MUN: MIFFLIN T RIGHT MUN: MIFFLIN T

		TEN MILE RUN	
	0130/1970	STRUCTURE LENGTH 30 FT	BMSID 19/2020/0130/1970
017007 FT	017007 FT	2 0 19020 0 00	0330+84
	0130/0000	LENGTH(AH 2171	BK 3003)
014004 FT	014004 FT	2 0 19020 0 00	0300+73
	0120/0000	LENGTH(AH 3003	BK 2967)
011037 FT	011037 FT	2 0 19020 0 00	0270+98
	0110/0000	LENGTH(AH 2967	BK 2853)
008184 FT	008184 FT	2 0 19020 0 00	0242+38
		HOUCK HOLLOW RD	
		(T820)	
	NC PE	EWEE HILL RD	
	INTER-BK	HILLCREST DR	
		(TWP)	
		MFC BEGIN = D	
008184 FT	0100/0000	LENGTH(AH 2853	BK 0885)
008184 FT	008184 FT		
008184 FT	7092/0000	LENGTH(AH 0885	BK 1862)
008184 FT	008184 FT		

EXTRACT DATE: 12/28/2024 ROADWAY MANAGEMENT SYSTEM PAGE NUMBER: 217  
PRINT DATE: 12/30/2024 SLD COUNTY/SR - ANNUAL PRINT COUNTY: COLUMBIA

DIR: B TOTAL LEN: 3.632 MI. DIST: 03-1 SR: 2020  
LEFT MUN: MAIN T RIGHT MUN: MAIN T

008184 FT		7090/0000 LENGTH(AH 1862 BK 2513)
008184 FT		008184 FT
008184 FT		7080/0000 LENGTH(AH 2513 BK 2011)
008184 FT		008184 FT
008184 FT		7070/0000 LENGTH(AH 2011 BK 3133)
008184 FT		008184 FT
008184 FT		7060/0000 LENGTH(AH 3133 BK 2867)
008184 FT		008184 FT
008184 FT		7050/0000 LENGTH(AH 2867 BK 2843)
008184 FT		008184 FT
008184 FT		7040/0000 LTH AH 002843 BK 000824
008184 FT		008184 FT
008184 FT		7034/0000 LTH AH 000824 BK 002968
MAINVILLE DR		MAINVILLE DR
(SR2009 SEG 0050/1787) 0030/2968		(SR2009 SEG 0050/1787)
		0030/2968 MAIN T
		
		0030/1407 MAPLE DR
		(T478)
		
2 0 19020 0 00 0052+15 005216 FT		005216 FT
LOOKOUT DR		
(T411) 0030/0000		5 0030/0000 LENGTH(AH 2968 BK 2240)
		
002976 FT		
		002976 FT 2 0 19020 0 00 0029+75
		5 0020/0000 LENGTH(AH 2240 BK 2976)
		0010/1840 MAIN
		CATAWISSA T
2 0 19020 0 00 0000+00 000000 FT		NC HILLCREST DR
RIVER HILL DR		RIVER HILL DR
(SR0487 SEG 0210/1068) 0010/0000		000000 FT (SR0487 SEG 0210/1068)
		MFC BEGIN = E
		5 0010/0000 LENGTH(AH 2976 BK 0000)



EXTRACT DATE: 12/28/2024 ROADWAY MANAGEMENT SYSTEM PAGE NUMBER: 216  
PRINT DATE: 12/30/2024 SLD COUNTY/SR - ANNUAL PRINT COUNTY: COLUMBIA

DIR: B TOTAL LEN: 2.025 MI. DIST: 03-1 SR: 2019  
LEFT MUN: MIFFLIN T RIGHT MUN: MIFFLIN T

	010693 FT		010693 FT	AH-LUZERNE (40)
			INTER-AHD DUMP HILL RD	
			0040/1767	(SR3014 SEG 0010/0000)
2 0 19094 0 00 0089+75	008926 FT		008926 FT	
SHAFFER RD				
(T726)	0040/0000	==	5 0040/0000	LENGTH(AH 1767 BK 3285)
	005641 FT		005641 FT	2 0 19094 0 00 0057+00
				KIRKENDALL RD
				(T724)
		==	5 0030/0000	LENGTH(AH 3285 BK 2626)
SHAFFER RD				
(T726)	0020/1730	==		
	003015 FT		003015 FT	2 0 19094 0 00 0030+47
			5 0020/0000	LENGTH(AH 2626 BK 3015)
WOLFE RD				
(PRDR)	0010/1386	==		
	000000 FT		000000 FT	2 0 19094 0 00 0000+00
				ZENITH RD
				(SR2028 SEG 0110/0000)
				NC HETTLERVILLE RD
HETTLERVILLE RD				MFC BEGIN = E
(SR2028 SEG 0110/0000)	0010/0000	==	5 0010/0000	LENGTH(AH 3015 BK 0000)

EXTRACT DATE: 12/28/2024 ROADWAY MANAGEMENT SYSTEM PAGE NUMBER: 215  
PRINT DATE: 12/30/2024 SLD COUNTY/SR - ANNUAL PRINT COUNTY: COLUMBIA

DIR: B TOTAL LEN: 4.530 MI. DIST: 03-1 SR: 2018  
LEFT MUN: MAIN T RIGHT MUN: MAIN T

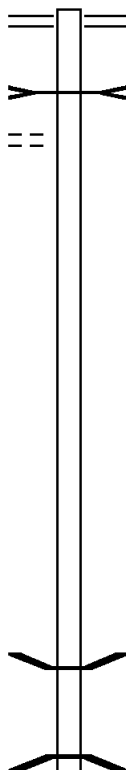
MAPLE DR  
(T478)

023919 FT

0100/2741

021014 FT

017277 FT



023919 FT MAINVILLE DR  
0100/2905 (SR2009 SEG 0040/0000)  
TRIB TO CATAWISSA CREEK  
STRUCTURE LENGTH 21 FT  
0100/2758 BMSID 19/2018/0100/2758

021014 FT 2 0 19014 0 00 0210+60  
0100/0000 LENGTH(AH 2905 BK 3737)

0090/0019 BMSID 19/2018/0090/0000  
017277 FT 2 0 19014 0 00 0173+22  
T. CATAWISSA  
BMSBG 19/2018/0090/0000  
0090/0000 LENGTH(AH 3737 BK 1357)

EXTRACT DATE: 12/28/2024 ROADWAY MANAGEMENT SYSTEM PAGE NUMBER: 214  
PRINT DATE: 12/30/2024 SLD COUNTY/SR - ANNUAL PRINT COUNTY: COLUMBIA

DIR: B TOTAL LEN: 4.530 MI. DIST: 03-1 SR: 2018  
LEFT MUN: MAIN T RIGHT MUN: MAIN T

2 0 19014 0 00 0159+53 015920 FT  
DEER RD  
(T407) 0080/0000

==

015920 FT  
S 0080/0000 LENGTH(AH 1357 BK 2943)

- -

0070/1729 MAIN  
CATAWISSA T

012977 FT

012977 FT 2 0 19014 0 00 0130+27  
S 0070/0000 LENGTH(AH 2943 BK 2010)

010967 FT

010967 FT 2 0 19014 0 00 0110+28  
S 0060/0000 LENGTH(AH 2010 BK 3092)

007875 FT

007875 FT 2 0 19014 0 00 0079+53  
S 0050/0000 LENGTH(AH 3092 BK 2970)

004905 FT

==

004905 FT 2 0 19014 0 00 0050+00  
OLD READING RD  
(T422)  
S 0040/0000 LENGTH(AH 2970 BK 3104)

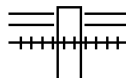
EXTRACT DATE: 12/28/2024 ROADWAY MANAGEMENT SYSTEM PAGE NUMBER: 213  
PRINT DATE: 12/30/2024 SLD COUNTY/SR - ANNUAL PRINT COUNTY: COLUMBIA

DIR: B TOTAL LEN: 4.530 MI. DIST: 03-1 SR: 2018  
LEFT MUN: CATAWISSA T RIGHT MUN: CATAWISSA T

	001801 FT	==	0030/0368 (TWP)	BALSHI AV	
		==	001801 FT 2 0 19014 0 00 0018+10		
		==	NC SYCAMORE DR		
		==	CATAWISSA		
		==	CATAWISSA B		
		==	5 0030/0000 LENGTH(AH 3104 BK 0807)		
		==	0020/0684 (BORO)		
PINE ST	0020/0651	==			
(BORO)		==			
FISHER AV	0020/0416	==			
(BORO)		==			
BALSHI AV	0020/0194	==			
(BORO)		==			
	000994 FT	==			
		==	0020/0102 (BORO)		
		==	000994 FT 2 0 19014 0 00 0010+68		
		==	NC CHURCH ST		
		==	CHURCH ST		
		==	(SR2016 SEG 0010/0705)		
		==	5 0020/0000 LENGTH(AH 0807 BK 0994)		
FIFTH ST	0010/0724	==			
(BORO)		==			
ERVIN AL	0010/0488	==			
(BORO)		==			
UNKNOWN AL	0010/0404	==			
(BORO)		==			
LEVAN AL	0010/0253	==			
(BORO)	000000 FT	==			
		==	0010/0374 (BORO)		
		==			
		==	000000 FT 2 0 19014 0 00 0000+00		
		==	MILL ST		
		==	(SR0042 SEG 0370/0000)		
		==	NC MAIN ST		
		==	FOURTH ST		
		==	(BORO)		
		==	INTER-BK MAIN ST		
		==	(SR0042 SEG 0370/0000)		
		==	MFC BEGIN = D		
		==	5 0010/0000 LENGTH(AH 0994 BK 0000)		
FOURTH ST					
(SR0487 SEG 0150/0000)	0010/0000				

EXTRACT DATE: 12/28/2024 ROADWAY MANAGEMENT SYSTEM PAGE NUMBER: 212  
PRINT DATE: 12/30/2024 SLD COUNTY/SR - ANNUAL PRINT COUNTY: COLUMBIA  
DIR: B TOTAL LEN: 1.928 MI. DIST: 03-1 SR: 2017  
LEFT MUN: MIFFLIN T RIGHT MUN: MIFFLIN T

010182 FT



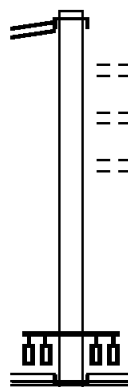
010182 FT SR 0339 SH  
0050/3186 (SR0339 SEG 0430/0000)  
0050/3163 (AAR 517842E) #TRKS 01

DIR: B TOTAL LEN: 1.928 MI. DIST: 03-1 SR: 2017  
LEFT MUN: MIFFLIN T RIGHT MUN: MIFFLIN T

EXTRACT DATE: 12/28/2024 ROADWAY MANAGEMENT SYSTEM PAGE NUMBER: 210  
 PRINT DATE: 12/30/2024 SLD COUNTY/SR - ANNUAL PRINT COUNTY: COLUMBIA  
 DIR: B TOTAL LEN: .134 MI. DIST: 03-1 SR: 2016  
 LEFT MUN: CATAWISSA B RIGHT MUN: CATAWISSA B

MAIN ST 000705 FT  
 (SR2018 SEG 0020/0000) 0010/0705

000000 FT



000705 FT  
 INTER-AHD CHURCH ST  
 0010/0705 (SR2018 SEG 0020/0000)  
 SANDT ST  
 0010/0571 (BORO)  
 ZARR ST  
 0010/0364 (BORO)  
 BAKER AV  
 0010/0176 (BORO)  
 000000 FT 2 0 19014 1 00 0000+00  
 NC CHURCH ST  
 MILL ST  
 (SR0042 SEG 0360/0786)

INTER-BK CHURCH ST  
 (BORO)  
 MFC BEGIN = E  
 0010/0000 LENGTH(AH 0705 BK 0000)

EXTRACT DATE: 12/28/2024 ROADWAY MANAGEMENT SYSTEM PAGE NUMBER: 209  
PRINT DATE: 12/30/2024 SLD COUNTY/SR - ANNUAL PRINT COUNTY: COLUMBIA

DIR: B TOTAL LEN: 1.332 MI. DIST: 03-1 SR: 2014  
LEFT MUN: ROARING CREEK T RIGHT MUN: ROARING CREEK T

007035 FT		007035 FT	INTER-AHD	MENSCH RD (T472) OLD READING RD (SR2003 SEG 0180/0000)
		0040/2225		
004810 FT		004810 FT	2 0 19005 0 01	0086+89 ROARING CREEK LOCUST T
		0040/0000		LENGTH(AH 2225 BK 1584)
003226 FT		003226 FT	2 0 19005 0 01	0071+46
		0030/0000		LENGTH(AH 1584 BK 1394)
		0020/0464		BMS EN 19/2014/0020/0436 2 0 19005 0 01 0062+28 T. ROARING CK
2 0 19005 0 01 0057+88	001832 FT	0020/0436		BMSBG 19/2014/0020/0436
MARTIN DR (T381)		001832 FT		
	0020/0000	0020/0000		LENGTH(AH 1394 BK 1832)
		0010/0487		BMS EN 19/2014/0010/0423 2 0 19005 0 00 0043+51 ROARING CK
		0010/0423		BMSBG 19/2014/0010/0423
000000 FT		000000 FT	2 0 19005 0 00	0039+26 NC CR MILL RD (SR2001 SEG 0090/0000) MFC BEGIN = E
		0010/0000		LENGTH(AH 1832 BK 0000)

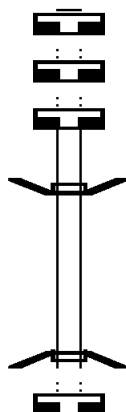


EXTRACT DATE: 12/28/2024 ROADWAY MANAGEMENT SYSTEM PAGE NUMBER: 208  
 PRINT DATE: 12/30/2024 SLD COUNTY/SR - ANNUAL PRINT COUNTY: COLUMBIA  
 DIR: B TOTAL LEN: .002 MI. DIST: 03-1 SR: 2013  
 LEFT MUN: MIFFLIN T RIGHT MUN: MIFFLIN T

000010 FT  
 000010 FT  
 000010 FT

000000 FT

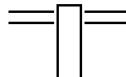
000000 FT



000010 FT  
 7030/0000 LENGTH(AH 4056 BK 2889)  
 000010 FT  
 7020/0000 LENGTH(AH 2889 BK 2225)  
 000010 FT  
 7014/0000 LENGTH(AH 2225 BK 0010)  
 BMSBN 19/2013/0010/0000  
 INTER-AHD HOUCK HOLLOW RD  
 0010/0010 (TB20)  
 000000 FT 2 0 19022 0 00 0008+90  
 NC HOUCK HOLLOW RD  
 INTER-BK HOUCK HOLLOW RD  
 (TB20)  
 TENMILE RUN  
 BMSBG 19/2013/0010/0000  
 0010/0000 LENGTH(AH 0010 BK 0889)  
 000000 FT  
 7010/0000 LENGTH(AH 0889 BK 0000)

EXTRACT DATE: 12/28/2024 ROADWAY MANAGEMENT SYSTEM PAGE NUMBER: 207  
PRINT DATE: 12/30/2024 SLD COUNTY/SR - ANNUAL PRINT COUNTY: COLUMBIA  
DIR: B TOTAL LEN: 3.965 MI. DIST: 03-1 SR: 2012  
LEFT MUN: ROARING CREEK T RIGHT MUN: ROARING CREEK T

020934 FT



020934 FT OLD READING RD  
0090/3041 (SR2003 SEG 0120/1188)

EXTRACT DATE: 12/28/2024 ROADWAY MANAGEMENT SYSTEM PAGE NUMBER: 206  
PRINT DATE: 12/30/2024 SLD COUNTY/SR - ANNUAL PRINT COUNTY: COLUMBIA

DIR: B TOTAL LEN: 3.965 MI. DIST: 03-1 SR: 2012  
LEFT MUN: ROARING CREEK T RIGHT MUN: ROARING CREEK T

017893 FT

017893 FT 2 0 19008 0 01 0179+12  
S 0090/0000 LENGTH(AH 3041 BK 2469)

= INDEPENDENT ST  
0080/1301 (T474)

015424 FT

015424 FT 2 0 19008 0 01 0154+48  
S 0080/0000 LENGTH(AH 2469 BK 2619)

012805 FT

= 012805 FT 2 0 19008 0 01 0128+35  
DEER MOUNTAIN RD  
(T476)  
S 0070/0000 LENGTH(AH 2619 BK 2340)

010465 FT

010465 FT 2 0 19008 0 01 0105+05  
ROARING CREEK  
STRUCTURE LENGTH 18 FT  
BMSID 19/2012/0060/0000  
S 0060/0000 LENGTH(AH 2340 BK 1848)

008617 FT

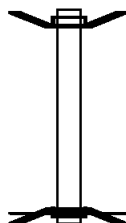
008617 FT 2 0 19008 0 01 0086+64  
OLD READING RD  
(SR2003 SEG 0100/0000)  
S 0050/0000 LENGTH(AH 1848 BK 2203)  
0040/1988 BMSID 19/2012/0040/1960

DIR: B MUN: ROARING CREEK T TOTAL LEN: 3.965 MI. DIST: 03-1 SR: 2012  
LEFT MUN: ROARING CREEK T RIGHT MUN: ROARING CREEK T

EXTRACT DATE: 12/28/2024 ROADWAY MANAGEMENT SYSTEM PAGE NUMBER: 204  
 PRINT DATE: 12/30/2024 SLD COUNTY/SR - ANNUAL PRINT COUNTY: COLUMBIA  
 DIR: B TOTAL LEN: .002 MI. DIST: 03-1 SR: 2011  
 LEFT MUN: MAIN T RIGHT MUN: MAIN T

000013 FT

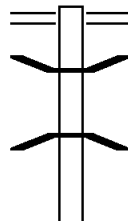
000000 FT



000013 FT BMS EN 19/2011/0010/0000  
 INTER-AHD CHURCH DR  
 0010/0013 (T500)  
 000000 FT 2 0 19090 0 00 0009+17  
 NC CHURCH DR  
 INTER-BK CHURCH DR  
 (T500)  
 T CATAWISSA  
 BMSBG 19/2011/0010/0000  
 MFC BEGIN = E  
 0010/0000 LENGTH(AH 0013 BK 0000)

EXTRACT DATE: 12/28/2024 ROADWAY MANAGEMENT SYSTEM PAGE NUMBER: 203  
PRINT DATE: 12/30/2024 SLD COUNTY/SR - ANNUAL PRINT COUNTY: COLUMBIA  
DIR: B TOTAL LEN: 4.316 MI. DIST: 03-1 SR: 2010  
LEFT MUN: LOCUST T RIGHT MUN: LOCUST T

022791 FT



022791 FT OLD READING RD  
0100/3299 (SR2003 SEG 0060/0000)  
0100/2586 BMS EN 19/2010/0100/2571  
2 0 19006 0 00 0220+69  
T. ROARING CK  
0100/2571 BMSBG 19/2010/0100/2571

EXTRACT DATE: 12/28/2024 ROADWAY MANAGEMENT SYSTEM PAGE NUMBER: 202  
PRINT DATE: 12/30/2024 SLD COUNTY/SR - ANNUAL PRINT COUNTY: COLUMBIA

DIR: B TOTAL LEN: 4.316 MI. DIST: 03-1 SR: 2010  
LEFT MUN: LOCUST T RIGHT MUN: LOCUST T

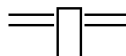
019492 FT	==	019492 FT 2 0 19006 0 00 0194+51
		5 0100/0000 LENGTH(AH 3299 BK 2051)
		0090/1795 LITTLE MOUNTAIN RD (T327)
2 0 19006 0 00 0173+78 017441 FT		017441 FT
PENSION ST		5 0090/0000 LENGTH(AH 2051 BK 2294)
(T464)		
015147 FT		015147 FT 2 0 19006 0 00 0150+85
		STONEHOUSE RD
		(T462)
		5 0080/0000 LENGTH(AH 2294 BK 2189)
		T ROARING CR
		STRUCTURE LENGTH 9 FT
BEAVER MEADOW RD		0070/1631 BMSID 19/2010/0070/1631
(T466)		0070/1425 MOUNTAIN RD (SR2008 SEG 0060/2312)
012958 FT		012958 FT 2 0 19006 0 00 0129+37
		5 0070/0000 LENGTH(AH 2189 BK 2302)
2 0 19006 0 00 0106+78 010656 FT		010656 FT
MILL GROVE RD		5 0060/0000 MFC BEGIN = E
(SR2012 SEG 0010/0000) 0060/0000		LENGTH(AH 2302 BK 2503)
		0050/1327 LICK RUN RD (T329)

DIR: B                      TOTAL LEN:        4.316 MI.                      DIST: 03-1                      SR: 2010  
LEFT MUN: LOCUST T                      RIGHT MUN: LOCUST T



EXTRACT DATE: 12/28/2024 ROADWAY MANAGEMENT SYSTEM PAGE NUMBER: 200  
PRINT DATE: 12/30/2024 SLD COUNTY/SR - ANNUAL PRINT COUNTY: COLUMBIA  
DIR: B TOTAL LEN: 3.934 MI. DIST: 03-1 SR: 2009  
LEFT MUN: CATAWISSA T RIGHT MUN: CATAWISSA T

020772 FT



020772 FT RIVER HILL DR  
0090/3410 (SR0487 SEG 0230/0000)  
MOYLE LN

EXTRACT DATE: 12/28/2024 ROADWAY MANAGEMENT SYSTEM PAGE NUMBER: 199  
PRINT DATE: 12/30/2024 SLD COUNTY/SR - ANNUAL PRINT COUNTY: COLUMBIA

DIR: B TOTAL LEN: 3.934 MI. DIST: 03-1 SR: 2009  
LEFT MUN: CATAWISSA T RIGHT MUN: CATAWISSA T

	0090/3212 (PRDR)
017362 FT	017362 FT 1 0 00415 0 01 0034+85 SCENIC AV (T426)
	0090/0000 LENGTH(AH 3410 BK 1519)
015843 FT	015843 FT 1 0 00415 0 01 0049+65 CATAWISSA MAIN T
	0080/0000 LENGTH(AH 1519 BK 2805)
LOOKOUT DR (T411)	0070/0968
013038 FT	013038 FT 1 0 00415 0 01 0077+70 0070/0000 LENGTH(AH 2805 BK 2673)
010365 FT	010365 FT 1 0 00415 0 01 0104+30 HILLCREST DR (T820)
	0060/0000 LENGTH(AH 2673 BK 2590)
HILLCREST DR (SR2020 SEG 0030/2968)	0050/1787
	0050/1096 COUNTRY TERRACE LN (PRDR)

EXTRACT DATE: 12/28/2024 ROADWAY MANAGEMENT SYSTEM PAGE NUMBER: 198  
PRINT DATE: 12/30/2024 SLD COUNTY/SR - ANNUAL PRINT COUNTY: COLUMBIA

DIR: B TOTAL LEN: 3.934 MI. DIST: 03-1 SR: 2009  
LEFT MUN: MAIN T RIGHT MUN: MAIN T

007775 FT		007775 FT 1 0 00415 0 01 0130+70
		0050/0000 LENGTH(AH 2590 BK 3063)
	==	0040/1472 MT PINK RD
		(T409)
1 0 00415 0 01 0161+70 004712 FT		004712 FT
SYCAMORE DR		0040/0000 LENGTH(AH 3063 BK 1676)
(SR2018 SEG 0100/2905) 0040/0000	==	0030/1653 MAPLE DR
		(T478)
003036 FT		003036 FT 1 0 00415 0 01 0178+55
		TRIB TO CATAWISSA CREEK
		STRUCTURE LENGTH 14 FT
		BMSID 19/2009/0030/0000
		0030/0000 LENGTH(AH 1676 BK 1773)
001263 FT		001263 FT 1 0 00415 0 01 0196+18
		0020/0000 LENGTH(AH 1773 BK 1263)
		LC FOR CHURCH RD
	==	0010/1077 (CONN)
		CHURCH RD
	==	0010/0906 (T500)
		0010/0635 BMSSEN 19/2009/0010/0594
		1 0 00415 0 01 0202+83
		T. CATAWISSA
000000 FT		0010/0594 BMSBG 19/2009/0010/0594
		000000 FT 1 0 00415 0 01 0208+90
		VILLAGE: MAINVILLE
		NC MA INVILLE DR
		MAIN MIFFLIN DR
		(SR0339 SEG 0220/0000)
INTER-BK		MAINVILLE DR
		(SR0339 SEG 0220/0000)
		MFC BEGIN = D
		0010/0000 LENGTH(AH 1263 BK 0000)

EXTRACT DATE: 12/28/2024 ROADWAY MANAGEMENT SYSTEM PAGE NUMBER: 197  
PRINT DATE: 12/30/2024 SLD COUNTY/SR - ANNUAL PRINT COUNTY: COLUMBIA  
DIR: B TOTAL LEN: 2.799 MI. DIST: 03-1 SR: 2008  
LEFT MUN: LOCUST T RIGHT MUN: LOCUST T

014778 FT

014778 FT  
INTER-AHD BEAVER MEADOW RD  
(T466)  
RINGTOWN MT RD  
0060/2312 (SR2010 SEG 0070/1425)

012466 FT

012466 FT 2 0 19007 0 00 0125+38  
5 0060/0000 LENGTH(AH 2312 BK 2565)

EXTRACT DATE: 12/28/2024 ROADWAY MANAGEMENT SYSTEM PAGE NUMBER: 196  
PRINT DATE: 12/30/2024 SLD COUNTY/SR - ANNUAL PRINT COUNTY: COLUMBIA

DIR: B TOTAL LEN: 2.799 MI. DIST: 03-1 SR: 2008  
LEFT MUN: LOCUST T RIGHT MUN: LOCUST T

2 0 19007 0 00 0099+65 009901 FT  
POOR HOUSE RD  
(T418) 0050/0000

007512 FT

2 0 19007 0 00 0047+00 004704 FT  
BRASS SCHOOL RD  
(T416) 0030/0000

002528 FT

000000 FT

009901 FT

5 0050/0000 LENGTH(AH 2565 BK 2389)  
POOR HOUSE RD  
0040/2179 (T418)

5 007512 FT 2 0 19007 0 00 0075+45  
0040/0000 LENGTH(AH 2389 BK 2808)

004704 FT

5 0030/0000 LENGTH(AH 2808 BK 2176)

5 002528 FT 2 0 19007 0 00 0025+26  
0020/0000 LENGTH(AH 2176 BK 2528)

000000 FT 2 0 19007 0 00 0000+00  
NC MOUNTAIN RD  
NUMIDIA DR  
(SR0042 SEG 0150/0000)  
MFC BEGIN = E

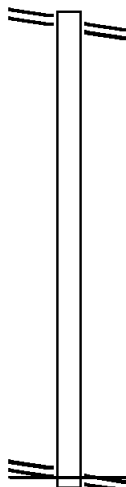
5 0010/0000 LENGTH(AH 2528 BK 0000)

EXTRACT DATE: 12/28/2024 ROADWAY MANAGEMENT SYSTEM PAGE NUMBER: 195  
PRINT DATE: 12/30/2024 SLD COUNTY/SR - ANNUAL PRINT COUNTY: COLUMBIA  
DIR: B TOTAL LEN: .830 MI. DIST: 03-1 SR: 2007  
LEFT MUN: ROARING CREEK T RIGHT MUN: ROARING CREEK T

OLD READING RD 004383 FT  
(SR2003 SEG 0120/0000) 0020/1895

002488 FT

2 0 19085 0 00 0000+00 000000 FT  
MILL RD  
(SR2001 SEG 0010/0470) 0010/0000



004383 FT OLD READING RD  
0020/1895 (SR2003 SEG 0120/0000)

002488 FT 2 0 19085 0 01 0025+00  
5 0020/0000 LENGTH(AH 1895 BK 2488)

NC DUKE RD  
000000 FT MILL RD  
(SR2001 SEG 0010/0470)  
MFC BEGIN = E  
5 0010/0000 LENGTH(AH 2488 BK 0000)

EXTRACT DATE: 12/28/2024 ROADWAY MANAGEMENT SYSTEM PAGE NUMBER: 194  
PRINT DATE: 12/30/2024 SLD COUNTY/SR - ANNUAL PRINT COUNTY: COLUMBIA  
DIR: B TOTAL LEN: 2.408 MI. DIST: 03-1 SR: 2006  
LEFT MUN: ROARING CREEK T RIGHT MUN: ROARING CREEK T

EXTRACT DATE: 12/28/2024 ROADWAY MANAGEMENT SYSTEM PAGE NUMBER: 193  
PRINT DATE: 12/30/2024 SLD COUNTY/SR - ANNUAL PRINT COUNTY: COLUMBIA

DIR: B TOTAL LEN: 2.408 MI. DIST: 03-1 SR: 2006  
LEFT MUN: ROARING CREEK T RIGHT MUN: ROARING CREEK T

INTER-AHD ARISTES RD  
0050/2709 (SR4034 SEG 0010/0000)

0050/1964 ROARING CREEK  
CONYNGHAM T

010003 FT

010003 FT 2 0 19001 0 01 0105+43  
S 0050/0000 LENGTH(AH 2709 BK 2497)

007506 FT

007506 FT 2 0 19001 0 01 0080+35  
S 0040/0000 LENGTH(AH 2497 BK 2510)

004996 FT

004996 FT 2 0 19001 0 01 0055+14  
S 0030/0000 LENGTH(AH 2510 BK 2298)

002698 FT

002698 FT 2 0 19001 0 01 0032+06  
S 0020/0000 LENGTH(AH 2298 BK 2698)

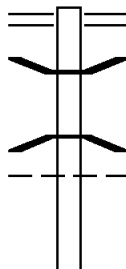
2 0 19001 0 00 0003+62 000000 FT  
SR 0042 SH  
(SR0042 SEG 0050/1244) 0010/0000

NC SR 2006 SH  
SR 0042 SH  
000000 FT (SR0042 SEG 0050/1244)  
MFC BEGIN = D  
S 0010/0000 LENGTH(AH 2698 BK 0000)



EXTRACT DATE: 12/28/2024 ROADWAY MANAGEMENT SYSTEM PAGE NUMBER: 192  
 PRINT DATE: 12/30/2024 SLD COUNTY/SR - ANNUAL PRINT COUNTY: COLUMBIA  
 DIR: B TOTAL LEN: 2.019 MI. DIST: 03-1 SR: 2005  
 LEFT MUN: CATAWISSA T RIGHT MUN: CATAWISSA T

010662 FT



008982 FT

010662 FT NUMIDA DR  
 0040/1680 (SR0042 SEG 0260/1195)  
 0040/0824 BMS EN 19/2005/0040/0791  
 2 0 19086 0 00 0098+13  
 T. ROARING C  
 0040/0791 BMSBG 19/2005/0040/0791  
 CATAWISSA  
 0040/0735 LOCUST T  
 008982 FT 2 0 19086 0 00 0090+24  
 BROOKSIDE RD

EXTRACT DATE: 12/28/2024 ROADWAY MANAGEMENT SYSTEM PAGE NUMBER: 191  
PRINT DATE: 12/30/2024 SLD COUNTY/SR - ANNUAL PRINT COUNTY: COLUMBIA

DIR: B TOTAL LEN: 2.019 MI. DIST: 03-1 SR: 2005  
LEFT MUN: LOCUST T RIGHT MUN: LOCUST T

LAKE GLORY RD  
(T375)  
IDEAL PARK RD  
(SR2001 SEG 0090/2661) 0020/1032  
0020/0544  
002994 FT

2 0 19086 0 00 0000+00 000000 FT  
NUMIDIA DR  
(SR0042 SEG 0220/0613) 0010/0000

== 0040/0000 (T415) LENGTH(AH 1680 BK 3073)  
== 0030/1777 HOLLOW RD  
(T379)  
T. ROARING CK  
STRUCTURE LENGTH 9 FT  
0030/1208 BMSID 19/2005/0030/1208  
005909 FT 2 0 19086 0 00 0059+33  
0030/0000 LENGTH(AH 3073 BK 2915)  
== 0020/1269 FREEWILL RD  
(T376)  
0020/1224 BMSID 19/2005/0020/1127  
2 0 19086 0 00 0041+09  
0020/1127 ROARING CRK  
BMSBG 19/2005/0020/1127  
== 0020/0544 IDEAL PARK RD  
(SR2001 SEG 0090/2661)  
002994 FT 2 0 19086 0 00 0030+00  
MERCY RD  
(T414)  
== 0020/0000 LENGTH(AH 2915 BK 2994)  
QUAKER MEETING HOUSE RD  
(T417)  
==  
NC SLABTOWN RD  
NUMIDIA DR  
(SR0042 SEG 0220/0613)  
INTER-BK  
000000 FT EARTH STATION RD  
(T359)  
MFC BEGIN = E  
0010/0000 LENGTH(AH 2994 BK 0000)

EXTRACT DATE: 12/28/2024 ROADWAY MANAGEMENT SYSTEM PAGE NUMBER: 190  
PRINT DATE: 12/30/2024 SLD COUNTY/SR - ANNUAL PRINT COUNTY: COLUMBIA

DIR: B TOTAL LEN: 1.588 MI. DIST: 03-1 SR: 2004  
LEFT MUN: CONYNGHAM T RIGHT MUN: CONYNGHAM T

008383 FT

008383 FT AH-SCHUYLKILL (53)  
INTER-AHD BIG MINE RUN RD  
0040/2865 (SR4029 SEG 0020/1864)

005518 FT

005518 FT 2 0 19083 0 00 0055+13  
S 0040/0000 LENGTH(AH 2865 BK 2500)

003018 FT

003018 FT 2 0 19083 0 00 0030+14  
S 0030/0000 LENGTH(AH 2500 BK 2648)

000370 FT

== ==

0020/0363 TOWNSHIP RT  
000370 FT (TWP)  
NC SR 2 0 19083 0 00 0003+75  
2004 SH

WOOD ST  
(T422)

0020/0000

== --

S 0020/0000 CONYNGHAM  
CENTRALIA B  
LENGTH(AH 2648 BK 0370)  
BORO AL

000000 FT

== ==

0010/0188 (BORO)  
000000 FT 2 0 19083 0 00 0000+00  
NC CENTER ST

INTER-BK LOCUST AV  
(SR0061 SEG 0052/0000)  
CENTER ST  
(SR0061 SEG 0052/0000)  
MFC BEGIN = D

LOCUST AV  
(SR0042 SEG 0010/0000) 0010/0000

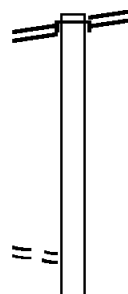
S 0010/0000 LENGTH(AH 0370 BK 0000)

EXTRACT DATE: 12/28/2024 ROADWAY MANAGEMENT SYSTEM PAGE NUMBER: 189  
PRINT DATE: 12/30/2024 SLD COUNTY/SR - ANNUAL PRINT COUNTY: COLUMBIA

DIR: B TOTAL LEN: 11.342 MI. DIST: 03-1 SR: 2003  
LEFT MUN: CATAWISSA T RIGHT MUN: CATAWISSA T

059887 FT  
NUMIDIA DR  
(SR0042 SEG 0290/0000) 0250/2592

2 0 19010 0 00 0026+55 057295 FT  
BROOKSIDE RD  
(T415) 0250/0000



059887 FT  
INTER-AHD MCINTYRE RD  
(T393)  
NUMIDIA DR  
0250/2592 (SR0042 SEG 0290/0000)

057295 FT  
5 0250/0000 LENGTH(AH 2592 BK 1310)

EXTRACT DATE: 12/28/2024 ROADWAY MANAGEMENT SYSTEM PAGE NUMBER: 188  
PRINT DATE: 12/30/2024 SLD COUNTY/SR - ANNUAL PRINT COUNTY: COLUMBIA

DIR: B TOTAL LEN: 11.342 MI. DIST: 03-1 SR: 2003  
LEFT MUN: CATAWISSA T RIGHT MUN: CATAWISSA T

055985 FT

055985 FT 2 0 19010 0 00 0039+65

OLD NUMIDIA RD  
(T418)

0240/0000 LENGTH(AH 1310 BK 2419)

053566 FT

053566 FT 2 0 19010 0 00 0064+00

OLD READING RD  
(T422)

0230/0000 LENGTH(AH 2419 BK 2791)

050775 FT

050775 FT 2 0 19010 0 00 0092+00

CATAWISSA  
LOCUST T

0220/0000 LENGTH(AH 2791 BK 3497)

047278 FT

0210/0024 BMS EN 19/2003/0210/0000  
047278 FT 2 0 19010 0 00 0126+80

ROARING CRK

0210/0000 LENGTH(AH 3497 BK 1588)

FREEWILL RD  
(T376)

0200/1453

0200/0970 BLACK BEAR DR  
(T375)

EXTRACT DATE: 12/28/2024 ROADWAY MANAGEMENT SYSTEM PAGE NUMBER: 187  
PRINT DATE: 12/30/2024 SLD COUNTY/SR - ANNUAL PRINT COUNTY: COLUMBIA

DIR: B TOTAL LEN: 11.342 MI. DIST: 03-1 SR: 2003  
LEFT MUN: LOCUST T RIGHT MUN: LOCUST T

045690 FT		045690 FT	2 0 19010 0 00 0142+60 LOCUST ROARING CREEK T LENGTH(AH 1588 BK 2688)
	--		
2 0 19010 0 00 0168+50 043002 FT MARTIN DR (T381)		043002 FT	
0190/0000	=	0190/0000	LENGTH(AH 2688 BK 1838)
041164 FT		041164 FT	2 0 19010 0 00 0188+27 MENSCH RD (T472)
CREEK RD (SR2014 SEG 0040/2225)		0180/0000	LENGTH(AH 1838 BK 2553)
0180/0000	=	0170/2329	BMS EN 19/2003/0170/2310 2 0 19005 0 01 0112+14 TR. TO ROARING CREEK BMS BG 19/2003/0170/2310
		0170/2310	
038611 FT		038611 FT	2 0 19005 0 01 0135+13
		0170/0000	LENGTH(AH 2553 BK 1586)
037025 FT		037025 FT	2 0 19005 0 01 0151+04 FOX HOLLOW RD (T469)
WAGNER BRIDGE RD (T468)		0160/0000	LENGTH(AH 1586 BK 1843)
0160/0000	=		
035182 FT		035182 FT	2 0 19005 0 01 0169+46

DIR: B TOTAL LEN: 11.342 MI. DIST: 03-1 SR: 2003  
LEFT MUN: ROARING CREEK T RIGHT MUN: ROARING CREEK T

EXTRACT DATE: 12/28/2024 ROADWAY MANAGEMENT SYSTEM PAGE NUMBER: 185  
PRINT DATE: 12/30/2024 SLD COUNTY/SR - ANNUAL PRINT COUNTY: COLUMBIA

DIR: B TOTAL LEN: 11.342 MI. DIST: 03-1 SR: 2003  
LEFT MUN: ROARING CREEK T RIGHT MUN: ROARING CREEK T

021791 FT

0100/0272  
021791 FT

TB ROARINGCK  
STRUCTURE LENGTH 20 FT  
BMSID 19/2003/0100/0272  
2 0 19005 0 01 0303+75  
MILL GROVE RD  
(SR2012 SEG 0050/0000)  
LENGTH(AH 2892 BK 2558)

019233 FT

0090/0667

0090/0343  
019233 FT  
0090/0000

TURKEY FARM RD  
(T331)  
T. ROARING CK  
STRUCTURE LENGTH 11 FT  
BMSID 19/2003/0090/0343  
2 0 19005 0 01 0329+33  
LENGTH(AH 2558 BK 2053)

017180 FT

017180 FT  
0080/0000

2 0 19005 0 01 0349+72  
LENGTH(AH 2053 BK 0826)

016354 FT

0070/0156  
016354 FT

0070/0000

ROARING CREEK FOREST RD  
(PRDR)  
2 0 19005 0 01 0358+13  
T. ROARING CK  
STRUCTURE LENGTH 17 FT  
BMSID 19/2003/0070/0000  
LENGTH(AH 0826 BK 2747)

2 0 19005 0 01 0385+90 013607 FT  
RINGTOWN MT RD  
(SR2010 SEG 0100/3299) 0060/0000

013607 FT

0060/0000 LENGTH(AH 2747 BK 2355)



EXTRACT DATE: 12/28/2024 ROADWAY MANAGEMENT SYSTEM PAGE NUMBER: 184  
PRINT DATE: 12/30/2024 SLD COUNTY/SR - ANNUAL PRINT COUNTY: COLUMBIA

DIR: B TOTAL LEN: 11.342 MI. DIST: 03-1 SR: 2003  
LEFT MUN: ROARING CREEK T RIGHT MUN: ROARING CREEK T

011252 FT

011252 FT 2 0 19005 0 01 0409+34  
S 0050/0000 LENGTH(AH 2355 BK 2510)

008742 FT

008742 FT 2 0 19005 0 01 0434+32  
S 0040/0000 LENGTH(AH 2510 BK 2452)

006290 FT

006290 FT 2 0 19005 0 01 0458+72  
S 0030/0000 LENGTH(AH 2452 BK 2519)

003771 FT

003771 FT 2 0 19005 0 01 0483+79  
S 0020/0000 LENGTH(AH 2519 BK 3771)

000000 FT

000000 FT 2 0 19005 0 01 0521+32  
NC OLD READING RD  
INTER-BK LITTLE MTN RD  
(SR4036 SEG 0010/0000)  
MFC BEGIN = E  
BK-SCHUYLKILL (53)  
S 0010/0000 LENGTH(AH 3771 BK 0000)

EXTRACT DATE: 12/28/2024 ROADWAY MANAGEMENT SYSTEM PAGE NUMBER: 183  
 PRINT DATE: 12/30/2024 SLD COUNTY/SR - ANNUAL PRINT COUNTY: COLUMBIA  
 DIR: B TOTAL LEN: .852 MI. DIST: 03-1 SR: 2002  
 LEFT MUN: CENTRALIA B RIGHT MUN: CENTRALIA B

004501 FT

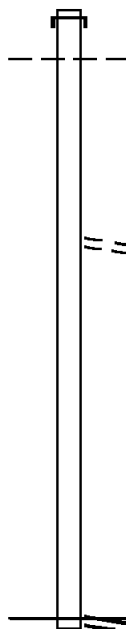
004501 FT  
 INTER-AHD LOCUST ST  
 0020/1394 (SR0061 SEG 0042/0000)  
 CENTRALIA  
 0020/1307 CONYNGHAM T

003107 FT

003107 FT 2 0 19116 0 01 0036+78  
 CATAWISSA RD  
 (T311)  
 0020/0000 LENGTH(AH 1394 BK 3107)

000000 FT

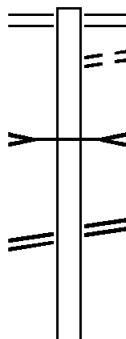
000000 FT 2 0 19116 0 00 0000+00  
 NC BY RNSVILLE RD  
 SR 0061 SH  
 (SR0061 SEG 0014/0952)  
 (SR0061 SEG 0015/1008)  
 MFC BEGIN = B  
 0010/0000 LENGTH(AH 3107 BK 0000)



EXTRACT DATE: 12/28/2024 ROADWAY MANAGEMENT SYSTEM PAGE NUMBER: 182  
PRINT DATE: 12/30/2024 SLD COUNTY/SR - ANNUAL PRINT COUNTY: COLUMBIA

DIR: B TOTAL LEN: 4.152 MI. DIST: 03-1 SR: 2001  
LEFT MUN: LOCUST T RIGHT MUN: LOCUST T

021923 FT



SLABTOWN RD  
(SR2005 SEG 0020/0544) 0090/2661

021923 FT NUMIDIA DR  
0090/3946 (SR0042 SEG 0230/1372)  
TO SR 0042/0230 SH  
0090/3851 (CONN)  
TR. TO ROARING CREEK  
0090/3739 STRUCTURE LENGTH 19 FT  
BMSID 19/2001/0090/3739  
  
0090/2661 SLABTOWN RD  
(SR2005 SEG 0020/0544)

EXTRACT DATE: 12/28/2024 ROADWAY MANAGEMENT SYSTEM PAGE NUMBER: 181  
PRINT DATE: 12/30/2024 SLD COUNTY/SR - ANNUAL PRINT COUNTY: COLUMBIA

DIR: B TOTAL LEN: 4.152 MI. DIST: 03-1 SR: 2001  
LEFT MUN: LOCUST T RIGHT MUN: LOCUST T

MERCY RD  
(T414)

0090/0907

017977 FT

017977 FT 1 1 05769 0 00 0039+26

VILLAGE: SLABTOWN  
NC IDEAL PARK RD

CREEK RD

(SR2014 SEG 0010/0000)

0090/0000 LENGTH(AH 3946 BK 0969)

017008 FT

017008 FT 2 0 19009 0 01 0170+17  
0080/0000 LENGTH(AH 0969 BK 1865)

015143 FT

015143 FT 2 0 19009 0 01 0152+27

RARIG RD

(T361)

0070/0000 LENGTH(AH 1865 BK 3005)

SNYDER BRIDGE RD  
(T360)

0060/2975

012138 FT

0060/0043 BMS EN 19/2001/0060/0000

012138 FT 2 0 19009 0 01 0122+18

T. ROARING CK

BMSBG 19/2001/0060/0000

0060/0000 LENGTH(AH 3005 BK 2036)

WOLFERT RD  
(T343)

0050/1724

010102 FT

010102 FT 2 0 19009 0 01 0101+61  
0050/0000 LENGTH(AH 2036 BK 2230)

EXTRACT DATE: 12/28/2024 ROADWAY MANAGEMENT SYSTEM PAGE NUMBER: 180  
PRINT DATE: 12/30/2024 SLD COUNTY/SR - ANNUAL PRINT COUNTY: COLUMBIA

DIR: B TOTAL LEN: 4.152 MI. DIST: 03-1 SR: 2001  
LEFT MUN: LOCUST T RIGHT MUN: LOCUST T

GOBSTER POND RD  
(T341)  
MAPLE TREE RD  
(T467)

0040/0423  
007872 FT

007872 FT 2 0 19009 0 01 0079+08  
WAGNER BRIDGE RD  
(T468)  
S 0040/0000 LENGTH(AH 2230 BK 2962)

004910 FT

0030/0616 BMSBN 19/2001/0030/0582  
0 0 00000 0 00 0000+00  
ROARING CREEK  
0030/0582 BMSBG 19/2001/0030/0582  
004910 FT 2 0 19009 0 01 0049+25  
LOCUST  
ROARING CREEK T  
S 0030/0000 LENGTH(AH 2962 BK 2445)

002465 FT

002465 FT 2 0 19009 0 01 0024+80  
S 0020/0000 LENGTH(AH 2445 BK 2465)

000000 FT

0010/0470 DUKE RD  
(SR2007 SEG 0010/0000)  
0010/0298 BMSBN 19/2001/0010/0251  
2 0 19009 0 00 0002+52  
ROARING CREEK  
0010/0251 BMSBG 19/2001/0010/0251  
000000 FT 2 0 19009 0 00 0000+00  
VILLAGE: MILL GROVE  
NC MI LL RD  
MILL GROVE RD  
(SR2012 SEG 0030/0605)  
MFC BEGIN = D  
S 0010/0000 LENGTH(AH 2465 BK 0000)

EXTRACT DATE: 12/28/2024 ROADWAY MANAGEMENT SYSTEM PAGE NUMBER: 179  
PRINT DATE: 12/30/2024 SLD COUNTY/SR - ANNUAL PRINT COUNTY: COLUMBIA  
DIR: B TOTAL LEN: .000 MI. DIST: 03-1 SR: 1051  
LEFT MUN: NORTH CENTRE T RIGHT MUN: NORTH CENTRE T

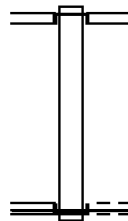
000000 FT



000000 FT  
7010/0000 LENGTH(AH 0100 BK 0000)

EXTRACT DATE: 12/28/2024 ROADWAY MANAGEMENT SYSTEM PAGE NUMBER: 178  
PRINT DATE: 12/30/2024 SLD COUNTY/SR - ANNUAL PRINT COUNTY: COLUMBIA  
DIR: B TOTAL LEN: .075 MI. DIST: 03-1 SR: 1037  
LEFT MUN: NORTH CENTRE T RIGHT MUN: NORTH CENTRE T

000395 FT		000395 FT	EDWARDS RD
		INTER-AHD	(T728)
			SR 0093 SH
		0010/0395	(SR0093 SEG 0140/0931)
000000 FT		000000 FT	1 0 00673 1 00 0000+00
		NC GO	LF COURSE RD
			FOWLERSVILLE RD ET
			(T481)
		INTER-BK	GOLF COURSE RD
			(SR1015 SEG 0030/3673)
			MFC BEGIN = D
FOWLERSVILLE RD		0010/0000	LENGTH(AH 0395 BK 0000)
(SR1008 SEG 0120/1559)			



EXTRACT DATE: 12/28/2024 ROADWAY MANAGEMENT SYSTEM PAGE NUMBER: 177  
PRINT DATE: 12/30/2024 SLD COUNTY/SR - ANNUAL PRINT COUNTY: COLUMBIA  
DIR: B TOTAL LEN: 3.805 MI. DIST: 03-1 SR: 1035  
LEFT MUN: BENTON T RIGHT MUN: BENTON T

020088 FT

020088 FT  
INTER-AHD UPPER RAVEN CREEK RD



EXTRACT DATE: 12/28/2024 ROADWAY MANAGEMENT SYSTEM PAGE NUMBER: 176  
PRINT DATE: 12/30/2024 SLD COUNTY/SR - ANNUAL PRINT COUNTY: COLUMBIA

DIR: B TOTAL LEN: 3.805 MI. DIST: 03-1 SR: 1035  
LEFT MUN: BENTON T RIGHT MUN: BENTON T

SR 0239 SH (SR0239 SEG 0060/0000)	0100/1866	==	0100/1866	(T826) SR 0239 SH (SR0239 SEG 0060/0000)
		==	0100/0636	THUNDERBIRD RD (T787)
018222 FT			018222 FT	2 0 19070 0 03 0194+73
			5 0100/0000	LENGTH(AH 1866 BK 1073)
				DRAINAGE
017149 FT			0090/0566	STRUCTURE LENGTH 22 FT
			017149 FT	BMSID 19/1035/0090/0566
			5 0090/0000	2 0 19070 0 02 0183+25
				LENGTH(AH 1073 BK 2104)
CEMETERY HILL RD (T677)	0080/0511 015045 FT	==	015045 FT	2 0 19070 0 02 0162+11
				HAMLIN CHURCH RD
			5 0080/0000	(T675) LENGTH(AH 2104 BK 2835)
PIED PIPER RD (T827)	0070/1625	==		
2 0 19070 0 02 0133+89 012210 FT			012210 FT	HOLLOW RD
HYVIEW RD (T663)	0070/0000	==	5 0070/0000	(T829) LENGTH(AH 2835 BK 1875)
010335 FT			010335 FT	2 0 19070 0 02 0115+10
				KARNS RD
			5 0060/0000	(T667) LENGTH(AH 1875 BK 2272)

EXTRACT DATE: 12/28/2024 ROADWAY MANAGEMENT SYSTEM PAGE NUMBER: 175  
PRINT DATE: 12/30/2024 SLD COUNTY/SR - ANNUAL PRINT COUNTY: COLUMBIA

DIR: B TOTAL LEN: 3.805 MI. DIST: 03-1 SR: 1035  
LEFT MUN: BENTON T RIGHT MUN: BENTON T

CROSS RD  
(T660)

008063 FT

008063 FT 2 0 19070 0 02 0092+10  
BENTON  
FISHING CREEK T  
5 0050/0000 LENGTH(AH 2272 BK 1548)

006515 FT

006515 FT 2 0 19070 0 02 0076+60  
5 0040/0000 LENGTH(AH 1548 BK 1658)  
0030/0817 BMS EN 19/1035/0030/0778  
2 0 19070 0 01 0067+24  
RAVEN CREEK  
0030/0778 BMSBG 19/1035/0030/0778

004857 FT

004857 FT 2 0 19070 0 01 0059+50  
5 0030/0000 LENGTH(AH 1658 BK 2287)

0020/1913

==  
0020/1253 KINNEY HILL RD  
(T632)

002570 FT

0020/0018 FISHING CREEK  
STILLWATER B  
002570 FT 2 0 19070 0 01 0036+57  
5 0020/0000 LENGTH(AH 2287 BK 2570)

000000 FT

0010/1022 BMS EN 19/1035/0010/0968  
2 0 19070 0 00 0009+73  
RAVEN CREEK  
0010/0968 BMSBG 19/1035/0010/0968  
PAPER DALE RD  
0010/0729 (BORO)  
000000 FT 2 0 19070 0 00 0000+00  
NC LOWER RAVEN CREEK RD  
SR 0487 SH  
(SR0487 SEG 0580/0661)  
MFC BEGIN = D  
5 0010/0000 LENGTH(AH 2570 BK 0000)

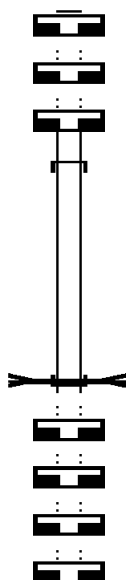
EXTRACT DATE: 12/28/2024 ROADWAY MANAGEMENT SYSTEM PAGE NUMBER: 174  
PRINT DATE: 12/30/2024 SLD COUNTY/SR - ANNUAL PRINT COUNTY: COLUMBIA

DIR: B TOTAL LEN: .004 MI. DIST: 03-1 SR: 1033  
LEFT MUN: FISHING CREEK T RIGHT MUN: FISHING CREEK T

000022 FT  
000022 FT  
000022 FT

000000 FT

000000 FT  
000000 FT  
000000 FT  
000000 FT



000022 FT  
7060/0000 LENGTH(AH 1583 BK 2076)  
000022 FT  
7050/0000 LENGTH(AH 2076 BK 1050)  
000022 FT  
7048/0000 LENGTH(AH 1050 BK 0022)  
INTER-AHD OLD TIOGA TPK  
0046/0022 (T800)  
000000 FT 2 0 19080 0 00 0078+71  
NC OL D TURNPIKE RD  
LITTLE PINE CREEK  
STRUCTURE LENGTH 22 FT  
BMSID 19/1033/0046/0000  
INTER-BK OLD TIOGA TPK  
(T800)  
MFC BEGIN = D  
5 0046/0000 LENGTH(AH 0022 BK 2789)  
000000 FT  
7040/0000 LENGTH(AH 2789 BK 2432)  
000000 FT  
7030/0000 LENGTH(AH 2432 BK 2419)  
000000 FT  
7020/0000 LENGTH(AH 2419 BK 0178)  
000000 FT  
7010/0000 LENGTH(AH 0178 BK 0000)

EXTRACT DATE: 12/28/2024 ROADWAY MANAGEMENT SYSTEM PAGE NUMBER: 173  
PRINT DATE: 12/30/2024 SLD COUNTY/SR - ANNUAL PRINT COUNTY: COLUMBIA

DIR: B TOTAL LEN: 1.480 MI. DIST: 03-1 SR: 1031  
LEFT MUN: FISHING CREEK T RIGHT MUN: FISHING CREEK T

007813 FT

007813 FT ZANER BRIDGE RD  
0030/2283 (SR1022 SEG 0090/0000)

005530 FT

005530 FT 2 0 19108 0 00 0055+31  
S 0030/0000 LENGTH(AH 2283 BK 2529)

003001 FT

003001 FT 2 0 19108 0 00 0030+02  
HARRISON RD  
== == S 0020/0000 (T571) LENGTH(AH 2529 BK 3001)

000000 FT

000000 FT 2 0 19108 0 00 0000+00  
VILLAGE: ASBURY  
NC ASBURY RD  
WINDING RD  
(SR1020 SEG 0050/0000)  
INTER-BK WINDING RD  
(SR1020 SEG 0050/0000)  
MFC BEGIN = E  
S 0010/0000 LENGTH(AH 3001 BK 0000)

EXTRACT DATE: 12/28/2024 ROADWAY MANAGEMENT SYSTEM PAGE NUMBER: 172  
PRINT DATE: 12/30/2024 SLD COUNTY/SR - ANNUAL PRINT COUNTY: COLUMBIA

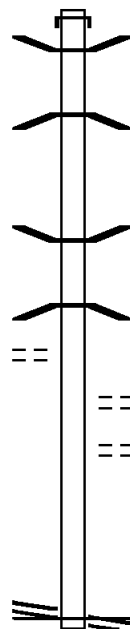
DIR: B TOTAL LEN: .731 MI. DIST: 03-1 SR: 1029  
LEFT MUN: BRIAR CREEK T RIGHT MUN: BRIAR CREEK T

003861 FT

OLD MILL RD  
(T746)

0010/1352

2 0 19046 0 00 0000+00 000000 FT  
FOUNDRYVILLE RD  
(SR1025 SEG 0050/1212) 0010/0000



003861 FT  
INTER-AHD MOORES HILL RD  
0010/3861 (T481)  
0010/3691 BMSSEN 19/1029/0010/3670  
2 0 19046 0 01 0034+70  
TRIB EAST BR BRIAR CREEK  
0010/3670 BMSBG 19/1029/0010/3670

0010/1874 BMSSEN 19/1029/0010/1833  
2 0 19046 0 00 0017+80  
GLEN BROOK  
0010/1833 BMSBG 19/1029/0010/1833

0010/1293 MILL RD  
(T745)  
0010/1068 DOGWOOD CT  
(PRDR)

NC WATER DAM RD  
FOUNDRYVILLE RD  
000000 FT (SR1025 SEG 0050/1212)  
MFC BEGIN = D  
0010/0000 LENGTH(AH 3861 BK 0000)

EXTRACT DATE: 12/28/2024 ROADWAY MANAGEMENT SYSTEM PAGE NUMBER: 171  
PRINT DATE: 12/30/2024 SLD COUNTY/SR - ANNUAL PRINT COUNTY: COLUMBIA

DIR: B TOTAL LEN: .701 MI. DIST: 03-1 SR: 1027  
LEFT MUN: BRIAR CREEK T RIGHT MUN: BRIAR CREEK T

BROAD ST  
(T743)

003699 FT  
0020/1192

==  
==

002507 FT

-- --

== ==  
==  
==

ELEVENTH ST  
(BORO)

0010/0847

==  
==

BORO AL  
(BORO)

0010/0631

==  
==

000000 FT

== ==

003699 FT

0020/0806 BORO AL  
(BORO)

0020/0163 BRIAR CREEK  
002507 FT BERWICK B  
2 0 19121 0 00 0024+97  
SIXTEENTH ST

5 0020/0000 LENGTH(AH 1192 BK 2507)  
MAYWOOD RD

0010/2228 (BORO)

0010/1932 SUNSET DR

(BORO)

T SUSQUE R

STRUCTURE LENGTH 19 FT  
BMSID 19/1027/0010/1477

0010/1477

0010/0654 ELEVENTH ST  
(BORO)

0010/0434 TENTH ST  
(BORO)

0010/0222 NINTH ST  
(BORO)

000000 FT 2 0 19121 0 00 0000+00  
NC FOWLER AV

EIGHTH ST

(BORO)

INTER-BK FOWLER AV

(T480)

MFC BEGIN = D

5 0010/0000 LENGTH(AH 2507 BK 0000)

EXTRACT DATE: 12/28/2024 ROADWAY MANAGEMENT SYSTEM PAGE NUMBER: 170  
PRINT DATE: 12/30/2024 SLD COUNTY/SR - ANNUAL PRINT COUNTY: COLUMBIA

DIR: N TOTAL LEN: .013 MI. DIST: 03-1 SR: 1026  
LEFT MUN: FISHING CREEK T RIGHT MUN: FISHING CREEK T

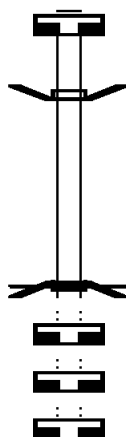
000067 FT

000000 FT

000000 FT

000000 FT

000000 FT



000067 FT

7034/0000 LENGTH(AH 1677 BK 0067)  
BMSBN 19/1026/0030/0000

INTER-AHD BENDERTOWN RD  
0030/0067 (T878)

000000 FT 2 0 19078 0 00 0061+60

NC CHERRY HILL RD  
INTER-BK BENDERTOWN RD  
(T878)

L.PINE CREEK  
BMSBG 19/1026/0030/0000

MFC BEGIN = D  
5 0030/0000 LENGTH(AH 0067 BK 2283)

000000 FT

7030/0000 LENGTH(AH 2283 BK 1899)

000000 FT

7020/0000 LENGTH(AH 1899 BK 2007)

000000 FT

7010/0000 LENGTH(AH 2007 BK 0000)

EXTRACT DATE: 12/28/2024 ROADWAY MANAGEMENT SYSTEM PAGE NUMBER: 169  
PRINT DATE: 12/30/2024 SLD COUNTY/SR - ANNUAL PRINT COUNTY: COLUMBIA

DIR: N TOTAL LEN: 13.609 MI. DIST: 03-1 SR: 1025  
LEFT MUN: BENTON T RIGHT MUN: BENTON T

071855 FT

071847 FT SHICKSHINNY HW  
0290/2775 (SR0239 SEG 0010/0602)

2 0 19069 0 00 0230+61 069080 FT  
TOY FACTORY RD  
(T795) 0290/0000

069072 FT  
S 0290/0000 LENGTH(AH 2775 BK 2196)



EXTRACT DATE: 12/28/2024 ROADWAY MANAGEMENT SYSTEM PAGE NUMBER: 168  
PRINT DATE: 12/30/2024 SLD COUNTY/SR - ANNUAL PRINT COUNTY: COLUMBIA

DIR: N TOTAL LEN: 13.609 MI. DIST: 03-1 SR: 1025  
LEFT MUN: BENTON T RIGHT MUN: BENTON T

2 0 19069 0 00 0208+58 066884 FT HOLLOW RD (T829)	0280/0000	==	==	066876 FT FROSTY HOLLOW RD (T830) S 0280/0000 LENGTH(AH 2196 BK 2887)
063997 FT				063989 FT 2 0 19069 0 00 0179+77 S 0270/0000 LENGTH(AH 2887 BK 2754)
		--	--	0260/1953 BENTON FISHING CREEK T
061243 FT				061235 FT 2 0 19069 0 00 0152+29 HONEYTOWN RD (T780) S 0260/0000 LENGTH(AH 2754 BK 2180)
059063 FT				059055 FT 2 0 19069 0 00 0130+38 ZANERS BRIDGE RD (SR1022 SEG 0140/0000) MFC BEGIN = E S 0250/0000 LENGTH(AH 2180 BK 2911)
ZANERS BRIDGE RD (SR1022 SEG 0140/0000) 0250/0000		==	==	
056152 FT				056144 FT 2 0 19069 0 00 0101+38

DIST: 03-1 SR: 1025  
RIGHT MUN: FISHING CREEK T

==	==		
----	----	--	--

EXTRACT DATE: 12/28/2024 ROADWAY MANAGEMENT SYSTEM PAGE NUMBER: 166  
PRINT DATE: 12/30/2024 SLD COUNTY/SR - ANNUAL PRINT COUNTY: COLUMBIA

DIR: N TOTAL LEN: 13.609 MI. DIST: 03-1 SR: 1025  
LEFT MUN: FISHING CREEK T RIGHT MUN: FISHING CREEK T

MOUNTAIN RD  
(T567)

044348 FT

0180/2349

041970 FT

039488 FT

035947 FT

044340 FT 1 0 00894 0 00 0015+70  
MOUNTAIN RD

(T567)  
S 0190/0000 LENGTH(AH 1629 BK 2378)  
NC RIDGE RD

041962 FT 1 0 00894 0 00 0039+79  
VILLAGE: JONESTOWN

S 0180/0000 LENGTH(AH 2378 BK 2482)

039480 FT 1 0 00894 0 00 0064+93  
S 0170/0000 LENGTH(AH 2482 BK 3541)

035939 FT 1 0 00894 0 00 0100+80  
FISHING CREEK

BRIAR CREEK T  
S 0160/0000 LENGTH(AH 3541 BK 3082)

EXTRACT DATE: 12/28/2024 ROADWAY MANAGEMENT SYSTEM PAGE NUMBER: 165  
PRINT DATE: 12/30/2024 SLD COUNTY/SR - ANNUAL PRINT COUNTY: COLUMBIA

DIR: N TOTAL LEN: 13.609 MI. DIST: 03-1 SR: 1025  
LEFT MUN: BRIAR CREEK T RIGHT MUN: BRIAR CREEK T

032865 FT

032857 FT 2 0 19040 0 00 0329+35  
S 0150/0000 LENGTH(AH 3082 BK 2976)

029889 FT

029881 FT 2 0 19040 0 00 0299+60  
S 0140/0000 LENGTH(AH 2976 BK 2457)

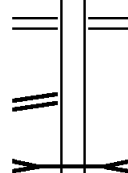
027432 FT

027424 FT 2 0 19040 0 00 0275+04  
S 0130/0000 LENGTH(AH 2457 BK 2579)

024853 FT

024845 FT 2 0 19040 0 00 0249+26  
KNOB MT RD  
(SR1012 SEG 0150/0000)  
S 0120/0000 LENGTH(AH 2579 BK 1906)

KACHINKA HOLLOW RD  
(SR1019 SEG 0080/2226) 0110/1247



EAST BRANCH BRIAR CREEK  
STRUCTURE LENGTH 13 FT  
0110/0957 BMSID 19/1025/0110/0957

022947 FT

022939 FT 2 0 19040 0 00 0230+15  
NC JONESTOWN RD  
S 0110/0000 LENGTH(AH 1906 BK 2002)

020945 FT

020937 FT 2 0 19040 0 00 0210+08  
S 0100/0000 LENGTH(AH 2002 BK 2167)

EXTRACT DATE: 12/28/2024 ROADWAY MANAGEMENT SYSTEM PAGE NUMBER: 164  
PRINT DATE: 12/30/2024 SLD COUNTY/SR - ANNUAL PRINT COUNTY: COLUMBIA

DIR: N TOTAL LEN: 13.609 MI. DIST: 03-1 SR: 1025  
LEFT MUN: BRIAR CREEK T RIGHT MUN: BRIAR CREEK T

2 0 19040 0 00 0188+35 018778 FT  
TWIN CHURCH RD  
(SR1018 SEG 0030/0000) 0090/0000

016442 FT

014105 FT

012486 FT

009924 FT

018770 FT DAIRY RD  
(SR1018 SEG 0030/0000)  
5 0090/0000 LENGTH(AH 2167 BK 2336)

0080/0873 VALLEY RD  
(T744)  
016434 FT 2 0 19040 0 00 0164+63  
NC SUMMER HILL RD  
5 0080/0000 LENGTH(AH 2336 BK 2337)

014097 FT 2 0 19040 0 00 0140+90  
VILLAGE: SUMMER HILL  
5 0070/0000 LENGTH(AH 2337 BK 1619)

0060/0010 BMS EN 19/1025/0060/0000  
012478 FT 2 0 19040 0 00 0124+45  
TRIB EAST BR BRIAR CREE  
5 0060/0000 BMSBG 19/1025/0060/0000  
LENGTH(AH 1619 BK 2562)  
OLD MILL RD  
(T746)  
0050/2108

0050/1341 BMS EN 19/1025/0050/1308  
2 0 19040 0 00 0112+23  
T. BRIAR CK.  
0050/1308 BMSBG 19/1025/0050/1308  
WATER DAM RD  
0050/1212 (SR1029 SEG 0010/0000)

0050/0041 BMS EN 19/1025/0050/0000  
009916 FT 2 0 19040 0 00 0098+96  
T. BRIAR CK.











DIST: 03-1 SR: 1025  
RIGHT MUN: BRIAR CREEK T

EXTRACT DATE: 12/28/2024 ROADWAY MANAGEMENT SYSTEM PAGE NUMBER: 162  
PRINT DATE: 12/30/2024 SLD COUNTY/SR - ANNUAL PRINT COUNTY: COLUMBIA

DIR: N TOTAL LEN: 13.609 MI. DIST: 03-1 SR: 1025  
LEFT MUN: BERWICK B RIGHT MUN: BERWICK B

FIFTEENTH ST	0021/2013	==	==	==	0020/2018	FIFTEENTH ST
(BORO)					(BORO)	
COLUMBIA AV	0021/1818	==	==		0020/1824	COLUMBIA AV
(BORO)					(BORO)	
FOURTEENTH ST	0021/1589		==	==	0020/1594	FOURTEENTH ST
(BORO)					(BORO)	
THIRTEENTH ST	0021/1176	==	==	==	0020/1184	THIRTEENTH ST
(BORO)					(BORO)	
TWELFTH ST	0021/0770	==	==		0020/0770	TWELFTH ST
(BORO)					(BORO)	
ELEVENTH ST	0021/0376	==	==	==	0020/0383	ELEVENTH ST
(BORO)					(BORO)	
2 0 19040 0 00 0024+55 002455 FT					002455 FT	2 0 19040 0 00 0024+55
(APRA) WM L HIXSON CONT						(APRA) WM L HIXSON CONT
TENTH ST						TENTH ST
(BORO)					(BORO)	
LENGTH(AH 2259 BK 2455)	0021/0000	==	==	==	0020/0000	LENGTH(AH 2251 BK 2455)
NINTH ST						NINTH ST
(BORO)					(BORO)	
EIGHTH ST	0011/2188	==	==	==	0010/2203	EIGHTH ST
(BORO)					(BORO)	
SEVENTH ST	0011/1951		==	==	0010/1966	SEVENTH ST
(BORO)					(BORO)	
SIXTH ST	0011/1704		==	==	0010/1716	SIXTH ST
(BORO)					(BORO)	
CEMETERY ST	0011/1451		==	==	0010/1468	CEMETERY ST
(BORO)					(BORO)	
FIFTH ST	0011/1328	==	==		0010/1341	FIFTH ST
(BORO)					(BORO)	
FOURTH ST	0011/1207		==	==	0010/1218	FOURTH ST
(BORO)					(BORO)	
BORO AL	0011/0825		==	==	0010/0831	BORO AL
(BORO)					(BORO)	
THIRD ST	0011/0752	==	==		0010/0744	THIRD ST
(BORO)					(BORO)	
	0011/0487	==	==	==	0010/0499	
SECOND ST						SECOND ST
(SR0011 SEG 0430/1154)					(SR0011 SEG 0430/1154)	
(SR0011 SEG 0431/1133)					(SR0011 SEG 0431/1133)	
	0011/0245	==	==	==	0010/0248	
2 0 19040 0 00 0000+00 000000 FT					000000 FT	2 0 19040 0 00 0000+00
NC MARKET ST					NC MARKET ST	
FRONT ST						FRONT ST
(SR0011 SEG 0431/1133)					(SR0011 SEG 0431/1133)	
(SR0011 SEG 0430/1154)					(SR0011 SEG 0430/1154)	
MARKET ST	INTER-BK				INTER-BK	MARKET ST
(SR0093 SEG 0020/0224)					(SR0093 SEG 0020/0224)	
MFC BEGIN = C					MFC BEGIN = C	
LENGTH(AH 2455 BK 0000)	0011/0000	==	==	==	0010/0000	LENGTH(AH 2455 BK 0000)

EXTRACT DATE: 12/28/2024 ROADWAY MANAGEMENT SYSTEM PAGE NUMBER: 161  
 PRINT DATE: 12/30/2024 SLD COUNTY/SR - ANNUAL PRINT COUNTY: COLUMBIA  
 DIR: B TOTAL LEN: .000 MI. DIST: 03-1 SR: 1024  
 LEFT MUN: BRIAR CREEK T RIGHT MUN: BRIAR CREEK T

000000 FT		000000 FT	
000000 FT		7060/0000	LENGTH(AH 2796 BK 1401)
000000 FT		000000 FT	
000000 FT		7050/0000	LENGTH(AH 1401 BK 2916)
000000 FT		000000 FT	
000000 FT		7040/0000	LENGTH(AH 2916 BK 2839)
000000 FT		000000 FT	
000000 FT		7030/0000	LENGTH(AH 2839 BK 2662)
000000 FT		000000 FT	
000000 FT		7020/0000	LENGTH(AH 2662 BK 2492)
		000000 FT	
		7010/0000	LENGTH(AH 2492 BK 0000)



EXTRACT DATE: 12/28/2024 ROADWAY MANAGEMENT SYSTEM PAGE NUMBER: 160  
PRINT DATE: 12/30/2024 SLD COUNTY/SR - ANNUAL PRINT COUNTY: COLUMBIA

DIR: B TOTAL LEN: .960 MI. DIST: 03-1 SR: 1023  
LEFT MUN: BRIAR CREEK T RIGHT MUN: BRIAR CREEK T

005070 FT

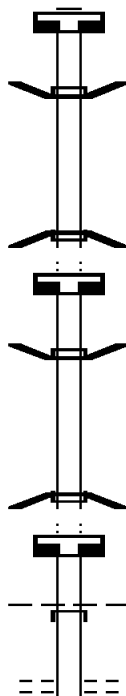
005020 FT

005020 FT

004959 FT

004959 FT

004839 FT



005070 FT  
7070/0000

INTER-AHD  
0068/0050  
005020 FT  
INTER-BK

5 0068/0000  
005020 FT  
7066/0000

INTER-AHD  
0064/0061  
004959 FT  
INTER-BK

5 0064/0000  
004959 FT  
7062/0000  
INTER-AHD

0060/0120  
004839 FT

LENGTH(AH 0862 BK 0050)  
BMSEN 19/1023/0068/0000  
DICKSON ST  
(TB45)  
2 0 19045 0 00 0069+63  
DICKSON ST  
(TB45)  
E.B.BRIAR CK  
BMSBG 19/1023/0068/0000  
LENGTH(AH 0050 BK 1814)  
BMSEN 19/1023/0064/0000  
DICKSON ST  
(TB45)  
2 0 19045 0 00 0050+92  
DICKSON ST  
(TB45)  
E.B.BRIAR CK  
BMSBG 19/1023/0064/0000  
LENGTH(AH 0061 BK 0100)  
BMSEN 19/1023/0100/0000  
DICKSON ST  
(TB45)  
2 0 19045 0 00 0048+80  
FIFTH AV  
(BORO)

EXTRACT DATE: 12/28/2024 ROADWAY MANAGEMENT SYSTEM PAGE NUMBER: 159  
PRINT DATE: 12/30/2024 SLD COUNTY/SR - ANNUAL PRINT COUNTY: COLUMBIA

DIR: B TOTAL LEN: .960 MI.  
LEFT MUN: BERWICK B

DIST: 03-1 SR: 1023  
RIGHT MUN: BERWICK B

2 0 19045 0 00 0044+75 004446 FT  
FREAS AV  
(SR1016 SEG 0050/0211) 0050/0000  
MONROE ST  
(BORO) 0040/0341  
004084 FT

BORO AL  
(BORO) 0030/1712

FAIR ST  
(BORO) 0030/0443  
002258 FT

ECKARD AV  
(BORO) 0020/0249  
2 0 19045 0 00 0003+07 000261 FT  
THIRD ST  
(BORO) 0020/0000  
000000 FT

0060/0000 LENGTH(AH 0120 BK 0393)  
BORO AL  
0050/0187 (BORO)  
004446 FT

0050/0000 LENGTH(AH 0393 BK 0362)  
NC DICKSON ST

004084 FT 2 0 19045 0 00 0041+25  
NC FREAS AV  
FREAS AV  
(BORO)

0040/0000 LENGTH(AH 0362 BK 1826)

0030/1325 NORTH ST  
(BORO)  
0030/0884 ASSUNTA AV  
(BORO)

0030/0348 BORO AL  
(BORO)  
002258 FT 2 0 19045 0 00 0023+10  
CENTRE ST  
(BORO)

0030/0000 LENGTH(AH 1826 BK 1997)

0020/1562 PARK ST  
(BORO)  
BORO AL  
0020/1492 (BORO)  
SYCAMORE ST  
(BORO)  
0020/1121 (BORO)  
ELM ST  
(BORO)  
0020/0681 (BORO)

000261 FT

0020/0000 LENGTH(AH 1997 BK 0261)  
THIRD ST  
(BORO)

0010/0234 2 0 19045 0 00 0000+00  
000000 FT NC LA SALLE ST  
SECOND ST  
(SR0011 SEG 0420/0075)  
(SR0011 SEG 0421/0075)

0010/0000 MFC BEGIN = D  
LENGTH(AH 0261 BK 0000)

EXTRACT DATE: 12/28/2024 ROADWAY MANAGEMENT SYSTEM PAGE NUMBER: 158  
PRINT DATE: 12/30/2024 SLD COUNTY/SR - ANNUAL PRINT COUNTY: COLUMBIA

DIR: B TOTAL LEN: 8.095 MI. DIST: 03-1 SR: 1022  
LEFT MUN: FISHING CREEK T RIGHT MUN: FISHING CREEK T

042740 FT

042740 FT AH-LUZERNE (40)  
INTER-AHD ACADEMY ST  
0160/2784 (SR4014 SEG 0010/0000)

2 0 19067 0 03 0558+00 039956 FT  
STRAWBERRY LN  
(T784) 0160/0000

039956 FT  
S 0160/0000 LENGTH(AH 2784 BK 2309)

2 0 19067 0 03 0535+71 037647 FT  
HONEYTOWN RD  
(T780) 0150/0000

037647 FT  
S 0150/0000 LENGTH(AH 2309 BK 2320)

2 0 19067 0 03 0512+66 035327 FT  
BENDERTOWN RD  
(SR1025 SEG 0250/0000) 0140/0000

035327 FT BENDERTOWN RD  
(SR1025 SEG 0250/0000)  
S 0140/0000 LENGTH(AH 2320 BK 2065)

2 0 19067 0 03 0491+00 033262 FT  
PINE RD  
(T778) 0130/0000

033262 FT  
S 0130/0000 LENGTH(AH 2065 BK 1899)

EXTRACT DATE: 12/28/2024 ROADWAY MANAGEMENT SYSTEM PAGE NUMBER: 157  
PRINT DATE: 12/30/2024 SLD COUNTY/SR - ANNUAL PRINT COUNTY: COLUMBIA

DIR: B TOTAL LEN: 8.095 MI. DIST: 03-1 SR: 1022  
LEFT MUN: FISHING CREEK T RIGHT MUN: FISHING CREEK T

	031363 FT	==	031363 FT	2 0 19067 0 03 0472+77 PAPERDALE RD (T631)
		==	5 0120/0000	LENGTH(AH 1899 BK 3313)
CHURCH RD (T603)	0110/2166	==		
		==	0110/1179	BENDERTOWN RD (T878)
	028050 FT	==	028050 FT	2 0 19067 0 03 0440+16 COUNTRY RD (T764)
		==	5 0110/0000	LENGTH(AH 3313 BK 2791)
2 0 19067 0 03 0412+00 SLEEPY HOLLOW RD (T762)	025259 FT 0100/0000	==	025259 FT 5 0100/0000	LENGTH(AH 2791 BK 3048)
	022211 FT	==	022211 FT	2 0 19067 0 03 0381+72 ASBURY RD (SR1031 SEG 0030/2283)
		==	5 0090/0000	LENGTH(AH 3048 BK 2220)
WINDSOR LN (PRDR)	0080/1140	==		
	019991 FT		019991 FT	2 0 19067 0 03 0359+50
			5 0080/0000	LENGTH(AH 2220 BK 1397)

EXTRACT DATE: 12/28/2024 ROADWAY MANAGEMENT SYSTEM PAGE NUMBER: 156  
PRINT DATE: 12/30/2024 SLD COUNTY/SR - ANNUAL PRINT COUNTY: COLUMBIA

DIR: B TOTAL LEN: 8.095 MI. DIST: 03-1 SR: 1022  
LEFT MUN: FISHING CREEK T RIGHT MUN: FISHING CREEK T

SR 0487 SH  
(SR0487 SEG 0540/1001) 0060/3712

018594 FT

014882 FT

012120 FT

009190 FT

MINNOW LN  
(T758)  
0070/0797 BMS EN 19/1022/0070/0672  
0070/0758 2 0 19067 0 02 0343+65  
OLD CHANNEL TO FISH CRK  
0070/0672 BMSBG 19/1022/0070/0672  
0070/0331 BMS EN 19/1022/0070/0210  
2 0 19067 0 02 0339+01  
FISHING CREEK  
0070/0210 BMSBG 19/1022/0070/0210  
018594 FT 2 0 19067 0 02 0336+95  
SR 0487 SH  
(SR0487 SEG 0540/1001)  
0070/0000 LENGTH(AH 1397 BK 3712)

014882 FT 2 0 19067 0 02 0299+84  
0060/0000 LENGTH(AH 3712 BK 2762)

0050/1110 GREENWOOD RD  
(T597)

012120 FT 2 0 19067 0 02 0272+23  
0050/0000 LENGTH(AH 2762 BK 2930)

009190 FT 2 0 19067 0 02 0242+73  
SAVAGE HILL RD  
(T810)

EXTRACT DATE: 12/28/2024 ROADWAY MANAGEMENT SYSTEM PAGE NUMBER: 155  
PRINT DATE: 12/30/2024 SLD COUNTY/SR - ANNUAL PRINT COUNTY: COLUMBIA

DIR: B TOTAL LEN: 8.095 MI. DIST: 03-1 SR: 1022  
LEFT MUN: FISHING CREEK T RIGHT MUN: FISHING CREEK T

POSEY HILL RD  
(T674)  
LC FOR POSEY HILL RD  
(CONN)

0030/3292  
0030/2865

0040/0000 LENGTH(AH 2930 BK 3309)

005881 FT

005881 FT 2 0 19067 0 02 0209+80  
0030/0000 LENGTH(AH 3309 BK 3004)

002877 FT

002877 FT 2 0 19067 0 02 0179+91  
0020/0000 LENGTH(AH 3004 BK 2877)

KRAMER HILL RD  
(T668)

0010/1578

0010/1830 BMS EN 19/1022/0010/1811  
2 0 19067 0 02 0169+30  
0010/1811 TRIBUTARY TO GREEN CREEK  
BMSBG 19/1022/0010/1811

0010/1163 FISHING CREEK  
GREENWOOD T  
TRIBUTARY GREEN CREEK  
STRUCTURE LENGTH 25 FT  
0010/0989 BMSID 19/1022/0010/0989

000000 FT

000000 FT 2 0 19067 0 02 0151+20  
VILLAGE: ROHRSBURG  
NC ZANERS BRIDGE RD  
ROHRSBURG RD

INTER-BK (SR4041 SEG 0100/0845)  
SR 0254 SH  
(SR0254 SEG 0300/0000)  
MFC BEGIN = D

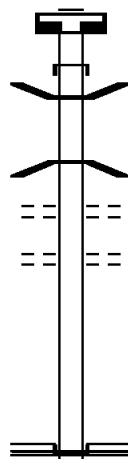
SR 0254 SH  
(SR0254 SEG 0300/0000) 0010/0000

0010/0000 LENGTH(AH 2877 BK 0000)

EXTRACT DATE: 12/28/2024 ROADWAY MANAGEMENT SYSTEM PAGE NUMBER: 154  
 PRINT DATE: 12/30/2024 SLD COUNTY/SR - ANNUAL PRINT COUNTY: COLUMBIA  
 DIR: B TOTAL LEN: .108 MI. DIST: 03-1 SR: 1021  
 LEFT MUN: BERWICK B RIGHT MUN: BERWICK B

000568 FT

000000 FT



000568 FT  
 7020/0000 LENGTH(AH 0589 BK 0568)  
 INTER-AHD WARREN ST  
 0010/0568 (T740)  
 0010/0547 BMS EN 19/1021/0010/0499  
 0 0 00000 0 00 0000+00  
 BRAIR CK  
 0010/0499 BMSBG 19/1021/0010/0499  
 FIFTH AV  
 0010/0384 (BORO)  
 BORO AL  
 0010/0194 (BORO)  
 000000 FT 2 0 19122 0 00 0000+00  
 NC WA WARREN ST  
 FREAS AV  
 (SR1016 SEG 0040/0000)  
 INTER-BK WARREN ST  
 (BORO)  
 MFC BEGIN = E  
 0010/0000 LENGTH(AH 0568 BK 0000)

EXTRACT DATE: 12/28/2024 ROADWAY MANAGEMENT SYSTEM PAGE NUMBER: 153  
PRINT DATE: 12/30/2024 SLD COUNTY/SR - ANNUAL PRINT COUNTY: COLUMBIA

DIR: B TOTAL LEN: 5.284 MI. DIST: 03-1 SR: 1020  
LEFT MUN: FISHING CREEK T RIGHT MUN: FISHING CREEK T

027899 FT		027899 FT	AH-LUZERNE (40)
		INTER-AHD SHICKSHINNY LAKE RD	
		0120/1428	(SR4006 SEG 0010/0000)
2 0 19068 0 02 0270+88 026471 FT		026471 FT	
SHORT RD			
(T768)		0120/0000	LENGTH(AH 1428 BK 1580)
024891 FT		024891 FT	2 0 19068 0 02 0255+08
		0110/0000	LENGTH(AH 1580 BK 2495)
022396 FT		022396 FT	2 0 19068 0 02 0230+13
		0100/0000	LENGTH(AH 2495 BK 2400)
		0090/0843	BMS EN 19/1020/0090/0751
			BRIDGE POSTED (TONS)
			2 0 19068 0 01 0213+48
			SGL 20 COMB 40
			PINE CREEK
		0090/0751	BMSBG 19/1020/0090/0751
019996 FT		019996 FT	2 0 19068 0 01 0205+93



EXTRACT DATE: 12/28/2024 ROADWAY MANAGEMENT SYSTEM PAGE NUMBER: 152  
PRINT DATE: 12/30/2024 SLD COUNTY/SR - ANNUAL PRINT COUNTY: COLUMBIA

DIR: B TOTAL LEN: 5.284 MI. DIST: 03-1 SR: 1020  
LEFT MUN: FISHING CREEK T RIGHT MUN: FISHING CREEK T

RIDGE RD  
(SR1025 SEG 0200/0000) 0090/0000



5 0090/0000 VILLAGE: JONESTOWN  
RIDGE RD  
(SR1025 SEG 0200/0000)  
MFC BEGIN = D  
LENGTH(AH 2400 BK 2635)

2 0 19068 0 01 0179+55 017361 FT  
HARRISON RD  
(T571) 0080/0000



017361 FT  
5 0080/0000 LENGTH(AH 2635 BK 2711)  
0070/2202 BMSBN 19/1020/0070/2178  
2 0 19068 0 01 0174+19  
YOST RUN  
0070/2178 BMSBG 19/1020/0070/2178

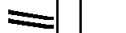
014650 FT

5 014650 FT 2 0 19068 0 01 0152+29  
0070/0000 LENGTH(AH 2711 BK 2717)

011933 FT

5 011933 FT 2 0 19068 0 01 0124+96  
0060/0000 LENGTH(AH 2717 BK 1085)

2 0 19068 0 01 0114+04 010848 FT  
ASBURY RD  
(SR1031 SEG 0010/0000) 0050/0000



010848 FT  
5 0050/0000 LENGTH(AH 1085 BK 3548)

COVERED BRIDGE RD  
(T563) 0040/1245



EXTRACT DATE: 12/28/2024 ROADWAY MANAGEMENT SYSTEM PAGE NUMBER: 151  
PRINT DATE: 12/30/2024 SLD COUNTY/SR - ANNUAL PRINT COUNTY: COLUMBIA

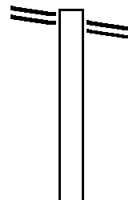
DIR: B TOTAL LEN: 5.284 MI. DIST: 03-1 SR: 1020  
LEFT MUN: FISHING CREEK T RIGHT MUN: FISHING CREEK T

			0040/0526	BMS	SEN	19/1020/0040/0338
				2	0	19068 0 00 0076+38
						HUNTINGTON CREEK
	007300 FT		0040/0338	BMS	SBG	19/1020/0040/0338
			007300 FT	2	0	19068 0 00 0073+00
						MOUNTAIN RD
						(T567)
			0040/0000	LENGTH	(AH	3548 BK 2391)
COVERED BRIDGE RD (T563)	0030/2295					
	004909 FT		004909 FT	2	0	19068 0 00 0049+11
			0030/0000	LENGTH	(AH	2391 BK 2373)
	002536 FT		002536 FT	2	0	19068 0 00 0025+40
			0020/0000	LENGTH	(AH	2373 BK 2536)
						TWIN BRIDGE LA
			0010/2028	(T565)		
			0010/1914	BMS	SEN	19/1020/0010/1675
				2	0	19068 0 00 0016+79
						HUNTINGTON CREEK
			0010/1675	BMS	SBG	19/1020/0010/1675
SCHOOL HOUSE RD (T572)	0010/1365					
SCHOOL HOUSE RD (T572)	0010/0682					
HARRISON RD (T571)	0010/0505					
			0010/0171	BMS	SEN	19/1020/0010/0045
				2	0	19068 0 00 0000+46
						FISHING CK
			0010/0045	BMS	SBG	19/1020/0010/0045
	000000 FT		000000 FT	2	0	19068 0 00 0000+00
						NC WINDING RD
						SR 0487 SH
						(SR0487 SEG 0510/1136)
						MFC BEGIN = E
			0010/0000	LENGTH	(AH	2536 BK 0000)

EXTRACT DATE: 12/28/2024 ROADWAY MANAGEMENT SYSTEM PAGE NUMBER: 150  
PRINT DATE: 12/30/2024 SLD COUNTY/SR - ANNUAL PRINT COUNTY: COLUMBIA  
DIR: B TOTAL LEN: 3.711 MI. DIST: 03-1 SR: 1019  
LEFT MUN: BRIAR CREEK T RIGHT MUN: BRIAR CREEK T

JONESTOWN RD 019592 FT  
(SR1025 SEG 0110/1247) 0080/2226

017366 FT



019592 FT JONESTOWN RD  
0080/2226 (SR1025 SEG 0110/1247)

017366 FT 2 0 19044 0 00 0103+36

EXTRACT DATE: 12/28/2024 ROADWAY MANAGEMENT SYSTEM PAGE NUMBER: 149  
PRINT DATE: 12/30/2024 SLD COUNTY/SR - ANNUAL PRINT COUNTY: COLUMBIA

DIR: B TOTAL LEN: 3.711 MI. DIST: 03-1 SR: 1019  
LEFT MUN: BRIAR CREEK T RIGHT MUN: BRIAR CREEK T

MUNICIPAL RD  
(T530)

0070/1782 ==

0080/0000 LENGTH(AH 2226 BK 2303)

2 0 19044 0 00 0080+30 015063 FT  
DAVIS HILL RD  
(T512) 0070/0000 ==

015063 FT TWIN CHURCH RD  
(SR1018 SEG 0010/0000)  
0070/0000 LENGTH(AH 2303 BK 2729)

012334 FT

0060/0023 BMS EN 19/1019/0060/0000  
012334 FT 2 0 19044 0 00 0052+92  
TRIB EAST BR BRIAR CREE  
BMSBG 19/1019/0060/0000  
0060/0000 LENGTH(AH 2729 BK 3241)

LIGHTS RD  
(T501)

0050/2422 ==

0050/2179 BMS EN 19/1019/0050/2156  
2 0 19044 0 00 0042+10  
TRIB EAST BR BRIAR CRK  
0050/2156 BMSBG 19/1019/0050/2156

009093 FT

009093 FT 2 0 19044 0 00 0020+00  
WOODCREST RD  
(T413)  
0050/0000 LENGTH(AH 3241 BK 2049)

007044 FT

007044 FT 2 0 19044 0 00 0000+00  
MARTZVILLE RD  
(SR1014 SEG 0042/0000)  
NC KACHINKA HOLLOW RD  
INTER-BK MARTZVILLE RD

EXTRACT DATE: 12/28/2024 ROADWAY MANAGEMENT SYSTEM PAGE NUMBER: 148  
PRINT DATE: 12/30/2024 SLD COUNTY/SR - ANNUAL PRINT COUNTY: COLUMBIA

DIR: B TOTAL LEN: 3.711 MI. DIST: 03-1 SR: 1019  
LEFT MUN: BRIAR CREEK T RIGHT MUN: BRIAR CREEK T

EVANSVILLE RD  
(SR1014 SEG 0032/1231) 0034/1453

007044 FT

005591 FT

004882 FT

003164 FT

002497 FT

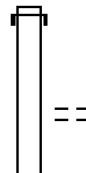
000000 FT

ORANGE ST  
(SR0093 SEG 0080/0000) 0010/0000

(SR1014 SEG 0042/0000)  
S 0040/0000 LTH AH 002049 BK 001067  
007044 FT  
7034/0000 LTH AH 001067 BK 001453  
INTER-AHD MARTZVILLE RD  
0034/1453 (SR1014 SEG 0032/1231)  
  
S 005591 FT 2 0 19098 0 00 0077+42  
0034/0000 LENGTH(AH 1453 BK 0709)  
0032/0358 BMSBN 19/1019/0032/0338  
0 0 00000 0 00 0000+00  
E. BR. BRIAR C  
0032/0338 BMSBG 19/1019/0032/0338  
004882 FT 0 0 00000 0 00 0000+00  
S 0032/0000 LENGTH(AH 0709 BK 1718)  
  
0030/0049 BMSBN 19/1019/0030/0000  
BRIAR CREEK  
0030/0019 BERWICK B  
003164 FT 2 0 19098 0 00 0053+07  
BRIAR CREEK  
BMSBG 19/1019/0030/0000  
S 0030/0000 LENGTH(AH 1718 BK 0667)  
002497 FT 2 0 19098 0 00 0046+87  
FREAS AV  
(SR1016 SEG 0010/0000)  
NC CEMETERY RD  
S 0020/0000 LENGTH(AH 0667 BK 2497)  
  
0010/1296 BERWICK  
BRIAR CREEK B  
  
000000 FT 2 0 19118 0 00 0000+00  
ORANGE ST  
(SR0093 SEG 0080/0000)  
NC FR FREAS AV  
INTER-BK PARK RD  
(BORO)  
MFC BEGIN = D  
S 0010/0000 LENGTH(AH 2497 BK 0000)

EXTRACT DATE: 12/28/2024 ROADWAY MANAGEMENT SYSTEM PAGE NUMBER: 147  
PRINT DATE: 12/30/2024 SLD COUNTY/SR - ANNUAL PRINT COUNTY: COLUMBIA  
DIR: B TOTAL LEN: 2.381 MI. DIST: 03-1 SR: 1018  
LEFT MUN: BRIAR CREEK T RIGHT MUN: BRIAR CREEK T

012572 FT



012572 FT  
INTER-AHD MOORES HILL RD  
0050/2487 (T481)

0050/1338 WOODLAND ACRES LN  
(T746)

EXTRACT DATE: 12/28/2024 ROADWAY MANAGEMENT SYSTEM PAGE NUMBER: 146  
PRINT DATE: 12/30/2024 SLD COUNTY/SR - ANNUAL PRINT COUNTY: COLUMBIA

DIR: B TOTAL LEN: 2.381 MI. DIST: 03-1 SR: 1018  
LEFT MUN: BRIAR CREEK T RIGHT MUN: BRIAR CREEK T

	010085 FT			010085 FT 2 0 19097 0 00 0100+67
BERRY FARM LN				5 0050/0000 LENGTH(AH 2487 BK 3038)
(TWP )	0040/2912	==		
	007047 FT			007047 FT 2 0 19097 0 00 0070+25
				5 0040/0000 LENGTH(AH 3038 BK 2751)
VALLEY RD				VALLEY RD
(T744)	0030/0854	==	==	0030/0854 (T744)
	004296 FT			004296 FT 2 0 19097 0 00 0042+70
				SUMMERHILL RD
SUMMERHILL RD				(SR1025 SEG 0090/0000)
(SR1025 SEG 0090/0000)	0030/0000	==	==	5 0030/0000 NC DA IRY RD LENGTH(AH 2751 BK 2250)
	002046 FT			002046 FT 2 0 19097 0 00 0020+34
				VILLAGE: SUMMER HILL
				5 0020/0000 LENGTH(AH 2250 BK 2046)
	000000 FT			000000 FT 2 0 19097 0 00 0000+00
				NC TW IN CHURCH RD
				KACHINKA HOLLOW RD
				(SR1019 SEG 0070/0000)
				INTER-BK DAVIS HILL RD
				(T512)
				MFC BEGIN = E
				5 0010/0000 LENGTH(AH 2046 BK 0000)

EXTRACT DATE: 12/28/2024 ROADWAY MANAGEMENT SYSTEM PAGE NUMBER: 145  
PRINT DATE: 12/30/2024 SLD COUNTY/SR - ANNUAL PRINT COUNTY: COLUMBIA  
DIR: B TOTAL LEN: 1.030 MI. DIST: 03-1 SR: 1017  
LEFT MUN: BRIAR CREEK T RIGHT MUN: BRIAR CREEK T

005437 FT  
005437 FT



005437 FT  
7070/0000 LENGTH(AH 0734 BK 3513)  
005437 FT  
7060/0000 LENGTH(AH 3513 BK 2795)



[illegible]

EXTRACT DATE: 12/28/2024 ROADWAY MANAGEMENT SYSTEM PAGE NUMBER: 143  
PRINT DATE: 12/30/2024 SLD COUNTY/SR - ANNUAL PRINT COUNTY: COLUMBIA

DIR: B TOTAL LEN: .884 MI. DIST: 03-1 SR: 1016  
LEFT MUN: BERWICK B RIGHT MUN: BERWICK B

DICKSON ST  
(SR1023 SEG 0050/0000) 004667 FT  
0050/0211  
004456 FT

003864 FT

WARREN ST  
(SR1021 SEG 0010/0000) 0040/0000

002753 FT

001350 FT

000000 FT

CEMETERY RD  
(SR1019 SEG 0020/0000) 0010/0000

004667 FT  
INTER-AHD  
0050/0211  
004456 FT  
FREAS AV  
(SR1023 SEG 0050/0000)  
2 0 19098 0 00 0002+00  
WASHINGTON ST  
(BORO)  
LENGTH(AH 0211 BK 0592)  
2 0 19098 0 00 0007+74  
WARREN ST  
(BORO)  
LENGTH(AH 0592 BK 1111)  
ARCH ST  
(BORO)  
2 0 19098 0 00 0019+05  
MERCER ST  
(BORO)  
LENGTH(AH 1111 BK 1403)  
POPLAR ST  
(BORO)  
2 0 19098 0 00 0033+10  
EATON ST  
(BORO)  
LENGTH(AH 1403 BK 1350)  
000000 FT  
NC FR  
INTER-BK  
FREAS AV  
(SR1019 SEG 0020/0000)  
MFC BEGIN = D  
2 0 19098 0 00 0046+87  
LENGTH(AH 1350 BK 0000)

EXTRACT DATE: 12/28/2024 ROADWAY MANAGEMENT SYSTEM PAGE NUMBER: 142  
PRINT DATE: 12/30/2024 SLD COUNTY/SR - ANNUAL PRINT COUNTY: COLUMBIA  
DIR: B TOTAL LEN: 1.922 MI. DIST: 03-1 SR: 1015  
LEFT MUN: NORTH CENTRE T RIGHT MUN: NORTH CENTRE T

010150 FT

010150 FT  
INTER-AHD GOLF COURSE RD

EXTRACT DATE: 12/28/2024 ROADWAY MANAGEMENT SYSTEM PAGE NUMBER: 141  
PRINT DATE: 12/30/2024 SLD COUNTY/SR - ANNUAL PRINT COUNTY: COLUMBIA

DIR: B TOTAL LEN: 1.922 MI. DIST: 03-1 SR: 1015  
LEFT MUN: NORTH CENTRE T RIGHT MUN: NORTH CENTRE T

FOWLERSVILLE RD (SR1008 SEG 0120/1559)	0030/3673	==	0030/3673	(SR1037 SEG 0010/0000) FOWLERSVILLE RD ET (T481)
RIDGE RD (T481)	0030/2442	==	0030/1843	BMS EN 19/1015/0030/1802 2 0 19039 0 00 0084+20 W.BR. BRIAR C
CRYDER LN (T646)	0030/1738	==	0030/1802	BMSBG 19/1015/0030/1802
	006477 FT		006477 FT	2 0 19039 0 00 0066+50 S 0030/0000 LENGTH(AH 3673 BK 3241)
	003236 FT		003236 FT	2 0 19039 0 00 0033+88 HUNTINGTON RD (T647) S 0020/0000 LENGTH(AH 3241 BK 3236) CHURCH RD (T465)
			0010/2667	NORTH CENTRE SOUTH CENTRE T
	000000 FT		000000 FT	2 0 19039 0 00 0001+33 NC GO LF COURSE RD COLUMBIA BL (SR0011 SEG 0330/0196) MFC BEGIN = D S 0010/0000 LENGTH(AH 3236 BK 0000)

EXTRACT DATE: 12/28/2024 ROADWAY MANAGEMENT SYSTEM PAGE NUMBER: 140  
PRINT DATE: 12/30/2024 SLD COUNTY/SR - ANNUAL PRINT COUNTY: COLUMBIA

DIR: B TOTAL LEN: 2.521 MI. DIST: 03-1 SR: 1014  
LEFT MUN: BERWICK B RIGHT MUN: BERWICK B

	013311 FT		013311 FT	
SUMMERHILL AV			INTER-AHD	16TH ST
(SR1025 SEG 0030/0000)	0062/1733			(SR1025 SEG 0030/0000)
MARKET ST			0062/1733	MARKET ST
(BORO)	0062/1625			(SR1025 SEG 0030/0000)
			0062/1512	BORO AL
			0062/1269	(BORO)
MULBERRY ST	0062/0853		0062/0853	SEVENTEENTH ST
(BORO)	011578 FT		011578 FT	(BORO)
				MULBERRY ST
				(BORO)
				2 0 19042 0 00 0017+40
				VINE ST
				(BORO)
				BERWICK
				BRIAR CREEK T
			5 0062/0000	LENGTH(AH 1733 BK 1807)
				GLEN BROOK
				STRUCTURE LENGTH 26 FT
	009771 FT		0052/0422	BMSID 19/1014/0052/0422
			009771 FT	2 0 19042 0 00 0035+80
			5 0052/0000	LENGTH(AH 1807 BK 3301)

EXTRACT DATE: 12/28/2024 ROADWAY MANAGEMENT SYSTEM PAGE NUMBER: 139  
PRINT DATE: 12/30/2024 SLD COUNTY/SR - ANNUAL PRINT COUNTY: COLUMBIA

DIR: B TOTAL LEN: 2.521 MI. DIST: 03-1 SR: 1014  
LEFT MUN: BRIAR CREEK T RIGHT MUN: BRIAR CREEK T

VISTA RD  
(T404)

0042/3205

==

HILL TOP RD  
(T400)

0042/2591

==

2 0 19042 0 01 0069+39 006470 FT  
KACHINKA HOLLOW RD  
(SR1019 SEG 0040/0000) 0042/0000

==

006470 FT

5 0042/0000 LENGTH(AH 3301 BK 2305)

NC MARTZVILLE RD  
CEMETERY RD  
0032/1231 (SR1019 SEG 0034/1453)

004165 FT

< >

TRIB EAST BR BRIAR CREE  
STRUCTURE LENGTH 20 FT  
BMSID 19/1014/0032/0344  
004165 FT 2 0 19042 0 01 0092+44  
VILLAGE: MARTZVILLE  
5 0032/0000 LENGTH(AH 2305 BK 2234)

001931 FT

001931 FT 2 0 19042 0 02 0114+79  
5 0022/0000 LENGTH(AH 2234 BK 1931)

000000 FT

000000 FT 2 0 19042 0 02 0134+10  
VILLAGE: EVANSVILLE

NC EVANSVILLE RD  
LAKE RD  
(SR1017 SEG 0030/0869)  
INTER-BK EVANSVILLE RD  
(T842)

MFC BEGIN = D  
5 0012/0000 LENGTH(AH 1931 BK 0000)

EXTRACT DATE: 12/28/2024 ROADWAY MANAGEMENT SYSTEM PAGE NUMBER: 138  
PRINT DATE: 12/30/2024 SLD COUNTY/SR - ANNUAL PRINT COUNTY: COLUMBIA

DIR: B TOTAL LEN: 3.702 MI. DIST: 03-1 SR: 1013  
LEFT MUN: ORANGEVILLE B RIGHT MUN: ORANGEVILLE B

PINE ST  
(SR0093 SEG 0240/1049) 019546 FT  
0090/1033

018513 FT

016453 FT

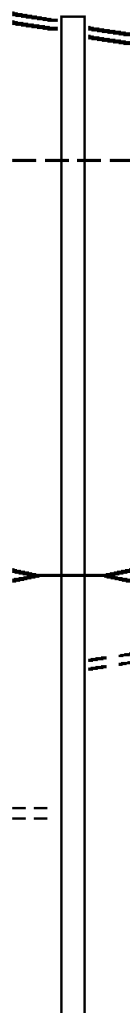
014411 FT

BUCK RD  
(T521)

012493 FT

0050/2130

009930 FT



019546 FT PINE ST  
0090/1033 (SR0093 SEG 0240/1049)

018513 FT 2 0 19035 0 00 0185+50

ORANGEVILLE  
ORANGE T  
LENGTH(AH 1033 BK 2060)

016453 FT 2 0 19035 0 00 0164+80  
LENGTH(AH 2060 BK 2042)

014411 FT 2 0 19035 0 00 0144+29  
STONY BROOK  
STRUCTURE LENGTH 13 FT  
BMSID 19/1013/0070/0000  
LENGTH(AH 2042 BK 1918)

0060/1008 WHITMIRE RD  
(T525)

012493 FT 2 0 19035 0 00 0125+05  
LENGTH(AH 1918 BK 2563)

009930 FT 2 0 19035 0 00 0099+33  
ECKROTH RD

DIR: B MUN: ORANGE T TOTAL LEN: 3.702 MI. DIST: 03-1 SR: 1013  
LEFT MUN: ORANGE T RIGHT MUN: ORANGE T



EXTRACT DATE: 12/28/2024 ROADWAY MANAGEMENT SYSTEM PAGE NUMBER: 136  
PRINT DATE: 12/30/2024 SLD COUNTY/SR - ANNUAL PRINT COUNTY: COLUMBIA

DIR: B TOTAL LEN: 9.116 MI. DIST: 03-1 SR: 1012  
LEFT MUN: BRIAR CREEK T RIGHT MUN: BRIAR CREEK T

048135 FT

048135 FT AH-LUZERNE (40)  
INTER-AHD SHICKSHINNEY VALLEY RD  
0184/2463 (SR4004 SEG 0010/0000)

045672 FT

045672 FT 2 0 19123 0 00 0145+87  
0184/0000 LENGTH(AH 2463 BK 2464)

043208 FT

043208 FT 2 0 19123 0 00 0121+24  
0180/0000 LENGTH(AH 2464 BK 3772)

039436 FT

039436 FT 2 0 19123 0 00 0083+52  
0174/0000 LENGTH(AH 3772 BK 3814)

035622 FT

035622 FT 2 0 19123 0 00 0045+38  
NC SCHICKSHINNEY VALLEY RD

EXTRACT DATE: 12/28/2024 ROADWAY MANAGEMENT SYSTEM PAGE NUMBER: 135  
PRINT DATE: 12/30/2024 SLD COUNTY/SR - ANNUAL PRINT COUNTY: COLUMBIA

DIR: B TOTAL LEN: 9.116 MI. DIST: 03-1 SR: 1012  
LEFT MUN: BRIAR CREEK T RIGHT MUN: BRIAR CREEK T

	==	0170/0000 LENGTH(AH 3814 BK 2544) VALLEY RD 0160/2195 (T744)
033078 FT		033078 FT 2 0 19123 0 00 0019+95 0160/0000 LENGTH(AH 2544 BK 1995)
031083 FT	==	031083 FT 2 0 19123 0 00 0000+00 SR 1025 SH (SR1025 SEG 0120/0000) 0150/0000 LENGTH(AH 1995 BK 2103)
028980 FT		028980 FT 2 0 19041 0 00 0289+90 0140/0000 LENGTH(AH 2103 BK 2449)
026531 FT		026531 FT 2 0 19041 0 00 0265+39 0130/0000 LENGTH(AH 2449 BK 2571)
023960 FT		023960 FT 2 0 19041 0 00 0239+66 0120/0000 LENGTH(AH 2571 BK 2700)

EXTRACT DATE: 12/28/2024 ROADWAY MANAGEMENT SYSTEM PAGE NUMBER: 134  
PRINT DATE: 12/30/2024 SLD COUNTY/SR - ANNUAL PRINT COUNTY: COLUMBIA

DIR: B TOTAL LEN: 9.116 MI. DIST: 03-1 SR: 1012  
LEFT MUN: BRIAR CREEK T RIGHT MUN: BRIAR CREEK T

2 0 19041 0 00 0212+64 021260 FT  
EAGLE FARM RD  
(T742) 0110/0000

020127 FT

018978 FT

017510 FT

014984 FT

012857 FT

== ==

< >

==

==

-- --

==

==

021260 FT EVANSVILLE RD  
(TWP)  
0110/0000 LENGTH(AH 2700 BK 1133)

020127 FT 2 0 19041 0 00 0201+53  
0100/0000 LENGTH(AH 1133 BK 1149)

DRAINAGE  
STRUCTURE LENGTH 17 FT  
BMSID 19/1012/0090/0592  
018978 FT 2 0 19041 0 00 0190+00  
0090/0000 LENGTH(AH 1149 BK 1468)

YOST HOLLOW RD  
(T725)  
017510 FT 2 0 19041 0 00 0175+23  
0080/0000 LENGTH(AH 1468 BK 2526)

014984 FT 2 0 19041 0 00 0150+00  
CROOP RD  
(T527)  
NC KNOB MT RD  
0070/0000 LENGTH(AH 2526 BK 2127)

BRIAR CREEK  
NORTH CENTRE T  
0060/1102  
012857 FT 2 0 19041 0 00 0128+55  
NURSERY RD  
(T728)  
0060/0000 LENGTH(AH 2127 BK 2366)

DEER PATH DR  
(T591)  
0050/0723

EXTRACT DATE: 12/28/2024 ROADWAY MANAGEMENT SYSTEM PAGE NUMBER: 133  
PRINT DATE: 12/30/2024 SLD COUNTY/SR - ANNUAL PRINT COUNTY: COLUMBIA

DIR: B TOTAL LEN: 9.116 MI. DIST: 03-1 SR: 1012  
LEFT MUN: NORTH CENTRE T RIGHT MUN: NORTH CENTRE T

010491 FT

DOHL RD  
==  
0050/0105 (T726)  
0050/0014 BMS EN 19/1012/0050/0000  
010491 FT 2 0 19041 0 00 0105+08  
TB N BRIAR  
BMSBG 19/1012/0050/0000  
5 0050/0000 LENGTH(AH 2366 BK 2930)

007561 FT

007561 FT 2 0 19041 0 00 0075+73  
5 0040/0000 LENGTH(AH 2930 BK 2569)

004992 FT

004992 FT 2 0 19041 0 00 0050+00  
HELLER LN  
==  
5 0030/0000 (T658)  
LENGTH(AH 2569 BK 2389)

002603 FT

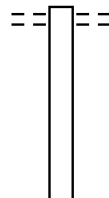
002603 FT 2 0 19041 0 00 0026+07  
5 0020/0000 LENGTH(AH 2389 BK 2603)

000000 FT

000000 FT 2 0 19041 0 00 0000+00  
NC MOUNTAIN RD  
SR 0093 SH  
(SR0093 SEG 0190/0000)  
MFC BEGIN = E  
5 0010/0000 LENGTH(AH 2603 BK 0000)

EXTRACT DATE: 12/28/2024 ROADWAY MANAGEMENT SYSTEM PAGE NUMBER: 132  
PRINT DATE: 12/30/2024 SLD COUNTY/SR - ANNUAL PRINT COUNTY: COLUMBIA  
DIR: B TOTAL LEN: 2.600 MI. DIST: 03-1 SR: 1010  
LEFT MUN: NORTH CENTRE T RIGHT MUN: NORTH CENTRE T

013729 FT



013729 FT SHELHAMER RD  
0050/2906 (T510)

EXTRACT DATE: 12/28/2024 ROADWAY MANAGEMENT SYSTEM PAGE NUMBER: 131  
PRINT DATE: 12/30/2024 SLD COUNTY/SR - ANNUAL PRINT COUNTY: COLUMBIA

DIR: B TOTAL LEN: 2.600 MI. DIST: 03-1 SR: 1010  
LEFT MUN: NORTH CENTRE T RIGHT MUN: NORTH CENTRE T

	010823 FT			010823 FT 2 0 19104 0 00 0110+13
				5 0050/0000 LENGTH(AH 2906 BK 2712)
				CABIN RUN RD
				(T656)
				NC HOSLER RD
CABIN RUN RD	008111 FT			008111 FT 2 0 19104 0 00 0081+50
(T656)	0040/0000			5 0040/0000 NC CABIN RUN RD LENGTH(AH 2712 BK 3126)
	004985 FT			004985 FT 2 0 19104 0 00 0050+03
				5 0030/0000 LENGTH(AH 3126 BK 2163)
2 0 19104 0 00 0028+45	002822 FT			002822 FT NORTH CENTRE
DIETTERICK RD	0020/0000			ORANGE T
(T560)				5 0020/0000 LENGTH(AH 2163 BK 2822)
				0010/2062 DIETTERICK HILL RD
				(T560)
	000000 FT			000000 FT 2 0 19104 0 00 0000+00
				NC EC KROTH RD
				DRACKETOWN RD
				(SR1013 SEG 0050/0000)
				MFC BEGIN = E
				5 0010/0000 LENGTH(AH 2822 BK 0000)

EXTRACT DATE: 12/28/2024 ROADWAY MANAGEMENT SYSTEM PAGE NUMBER: 130  
PRINT DATE: 12/30/2024 SLD COUNTY/SR - ANNUAL PRINT COUNTY: COLUMBIA  
DIR: B TOTAL LEN: 5.411 MI. DIST: 03-1 SR: 1008  
LEFT MUN: NORTH CENTRE T RIGHT MUN: NORTH CENTRE T

028570 FT  
GOLF COURSE RD  
(SR1037 SEG 0010/0000) 0120/1559

2 0 19034 1 00 0269+63 027011 FT  
THOMAS DR  
(T652) 0120/0000

2 0 19034 0 00 0250+13 025053 FT  
MILLER RD  
(T650) 0110/0000

2 0 19034 0 00 0226+41 022634 FT  
SHELHAMER RD  
(T510) 0100/0000

028570 FT

019809 FT

028570 FT  
INTER-AHD FOWLERSVILLE ET RD  
(T481)  
GOLF COURSE RD  
0120/1559 (SR1015 SEG 0030/3673)

```

0 2 7 0 1 1   F T
0 1 2 0 / 0 0 0 0   L E N G T H ( A H   1 5 5 9   B K   1 9 5 8 )
0 1 1 0 / 1 9 3 5   B M S E N   1 9 / 1 0 0 8 / 0 1 1 0 / 1 8 9 9
2   0   1 9 0 3 4   0   0 0   0 2 6 8 + 9 8
N . B R . B R I A R   C
0 1 1 0 / 1 8 9 9   B M S B G   1 9 / 1 0 0 8 / 0 1 1 0 / 1 8 9 9

```

025053 FT ADAMS RD  
(T651)  
0110/0000 LENGTH(AH 1958 BK 2419)

```
022634 FT
0100/0000 LENGTH(AH 2419 BK 2825)
0090/2477 SCHOOL HOUSE RD
(SR1003 SEG 0050/3358)
```

019809 FT 2 0 19034 0 00 0197+63

DIR: B TOTAL LEN: 5.411 MI. DIST: 03-1 SR: 1008  
LEFT MUN: NORTH CENTRE T RIGHT MUN: NORTH CENTRE T



EXTRACT DATE: 12/28/2024 ROADWAY MANAGEMENT SYSTEM PAGE NUMBER: 128  
PRINT DATE: 12/30/2024 SLD COUNTY/SR - ANNUAL PRINT COUNTY: COLUMBIA

DIR: B TOTAL LEN: 5.411 MI. DIST: 03-1 SR: 1008  
LEFT MUN: NORTH CENTRE T RIGHT MUN: NORTH CENTRE T

	007523 FT			007523 FT 2 0 19034 0 00 0074+75
				5 0040/0000 LENGTH(AH 2232 BK 2960)
	004563 FT			004563 FT 2 0 19034 0 00 0044+90
				NORTH CENTRE
				SCOTT T
				5 0030/0000 LENGTH(AH 2960 BK 1865)
BRENTWOOD CR (T411)	0020/0446	==		
	002698 FT	==		0020/0371 SUNDAL E DR
		==		(T700)
		==		002698 FT 2 0 19034 0 00 0026+10
		==		TERRACE DR
		==		(T702)
		==		5 0020/0000 LENGTH(AH 1865 BK 2698)
		==		PLEASANTVIEW DR
		==		(T704)
DRAKETOWN RD (SR1013 SEG 0010/0000)	0010/1811	==		
		==		0010/0471 FROM 0487/0340 SH
		==		(CONN)
		==		NC FOWLERSVILLE RD
		==		SR 0487 SH
		==		(SR0487 SEG 0340/2027)
		==		0010/0387 LEVI ST
		==		(TWP)
	000000 FT	==		0010/0227 2 0 19034 0 00 0000+00
		==		VILLAGE: LIGHT STREET
		==		NC EA SY ST
		==		MAIN ST
		==		(T514)
		==		EASY ST
		==		(TWP)
		==		MFC BEGIN = D
MAIN ST (SR4008 SEG 0080/1300)	0010/0000	==		5 0010/0000 LENGTH(AH 2698 BK 0000)

EXTRACT DATE: 12/28/2024 ROADWAY MANAGEMENT SYSTEM PAGE NUMBER: 127  
PRINT DATE: 12/30/2024 SLD COUNTY/SR - ANNUAL PRINT COUNTY: COLUMBIA

DIR: B TOTAL LEN: 1.749 MI. DIST: 03-1 SR: 1007  
LEFT MUN: ORANGE T RIGHT MUN: ORANGE T

SR 0487 SH  
(SR0487 SEG 0420/0960)  
2 0 19033 4 00 0085+26  
MEGARGELL RD  
(T523)

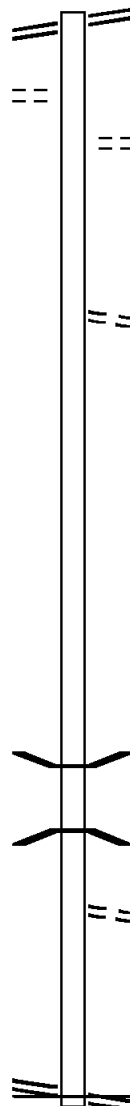
009236 FT  
0050/0368  
008868 FT  
0050/0000

007603 FT

004112 FT

000350 FT

2 0 19033 1 00 0000+00 000000 FT  
SR 0487 SH  
(SR0487 SEG 0370/0000) 0010/0000



009236 FT SR 0487 SH  
0050/0368 (SR0487 SEG 0420/0960)  
008868 FT  
S 0050/0000 LENGTH(AH 0368 BK 1265)  
0040/1224 MEGARGELL RD  
(T523)

007603 FT 2 0 19033 0 00 0072+64  
BUCK RD  
(T521)  
S 0040/0000 LENGTH(AH 1265 BK 3491)

004112 FT 2 0 19033 0 00 0037+68  
S 0030/0000 LENGTH(AH 3491 BK 3762)

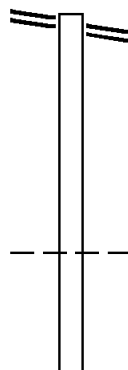
0020/1397 BMS EN 19/1007/0020/1368  
0 0 00000 0 00 0000+00  
STONE Y BRK  
0020/1368 BMS BG 19/1007/0020/1368  
LEE RD  
0020/0659 (T490)

000350 FT 2 0 19033 0 00 0000+00  
S 0020/0000 LENGTH(AH 3762 BK 0350)  
NC ST TONY BROOK RD  
SR 0487 SH  
000000 FT (SR0487 SEG 0370/0000)  
MFC BEGIN = E  
S 0010/0000 LENGTH(AH 0350 BK 0000)

EXTRACT DATE: 12/28/2024 ROADWAY MANAGEMENT SYSTEM PAGE NUMBER: 126  
 PRINT DATE: 12/30/2024 SLD COUNTY/SR - ANNUAL PRINT COUNTY: COLUMBIA  
 DIR: B TOTAL LEN: 2.798 MI. DIST: 03-1 SR: 1006  
 LEFT MUN: NORTH CENTRE T RIGHT MUN: NORTH CENTRE T

HIDLAY CHURCH RD 014772 FT  
 (SR1005 SEG 0040/1246) 0060/2266

012506 FT



014772 FT HIDLAY CHURCH RD  
 0060/2266 (SR1005 SEG 0040/1246)

012506 FT 2 0 19102 0 00 0030+16  
 0060/0000 LENGTH(AH 2266 BK 3011)  
 0050/2918 NORTH CENTRE  
 SOUTH CENTRE T

EXTRACT DATE: 12/28/2024 ROADWAY MANAGEMENT SYSTEM PAGE NUMBER: 125  
PRINT DATE: 12/30/2024 SLD COUNTY/SR - ANNUAL PRINT COUNTY: COLUMBIA

DIR: B TOTAL LEN: 2.798 MI. DIST: 03-1 SR: 1006  
LEFT MUN: NORTH CENTRE T RIGHT MUN: NORTH CENTRE T

NORTH CENTRE  
SCOTT T

009495 FT

0040/0622

008306 FT

CARLSON RD  
(T494)

0040/0000

005980 FT

BEILYS RD  
(T492)

0020/1098

003126 FT

000000 FT

009495 FT 2 0 19102 0 00 0000+00  
S 0050/0000 LENGTH(AH 3011 BK 1189)

0040/0622 SOUTH CENTRE  
SCOTT T

008306 FT 2 0 19113 0 00 0000+00  
NC HORSE FARM RD

SHAFER RD  
(SR1001 SEG 0040/1559)  
S 0040/0000 LENGTH(AH 1189 BK 2326)

005980 FT 2 0 19091 0 00 0120+29  
S 0030/0000 LENGTH(AH 2326 BK 2854)

003126 FT 2 0 19091 0 00 0148+75  
S 0020/0000 LENGTH(AH 2854 BK 3126)

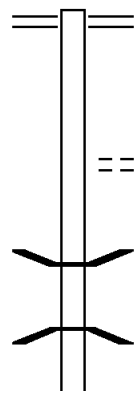
LEE ST  
(T512)  
0010/0453 2 0 19091 0 00 0179+93  
000000 FT NC SAWMILL RD  
SR 0487 SH  
(SR0487 SEG 0330/0000)

INTER-BK MAIN ST  
(T514)  
MFC BEGIN = E  
S 0010/0000 LENGTH(AH 3126 BK 0000)

EXTRACT DATE: 12/28/2024 ROADWAY MANAGEMENT SYSTEM PAGE NUMBER: 124  
 PRINT DATE: 12/30/2024 SLD COUNTY/SR - ANNUAL PRINT COUNTY: COLUMBIA  
 DIR: B TOTAL LEN: 2.565 MI. DIST: 03-1 SR: 1005  
 LEFT MUN: NORTH CENTRE T RIGHT MUN: NORTH CENTRE T

013544 FT

011125 FT



013544 FT FOWLERSVILLE RD  
 0060/2419 (SR1008 SEG 0050/1236)

0060/0786 ALEXIS DR  
 (T464)

011125 FT 2 0 19101 0 01 0147+08  
 5 0060/0000 LENGTH(AH 2419 BK 2130)  
 0050/1825 BMSSEN 19/1005/0050/1806  
 2 0 19101 0 01 0143+80  
 W.BR. BRIAR C  
 0050/1806 BMSBG 19/1005/0050/1806

EXTRACT DATE: 12/28/2024 ROADWAY MANAGEMENT SYSTEM PAGE NUMBER: 123  
PRINT DATE: 12/30/2024 SLD COUNTY/SR - ANNUAL PRINT COUNTY: COLUMBIA

DIR: B TOTAL LEN: 2.565 MI. DIST: 03-1 SR: 1005  
LEFT MUN: NORTH CENTRE T RIGHT MUN: NORTH CENTRE T

	008995 FT		008995 FT	2 0 19101 0 01 0125+75
		==		RIDGE RD
		==		(T481)
HORSE FARM RD			5 0050/0000	LENGTH(AH 2130 BK 2025)
(SR1006 SEG 0060/2266)	0040/1246	==		
	006970 FT		5 006970 FT	2 0 19101 0 01 0105+57
			5 0040/0000	LENGTH(AH 2025 BK 2574)
HESS RD		==		
(T479)	0030/1851	==		
NORTH CENTRE		-		
SOUTH CENTRE T	0030/1604	-		
2 0 19101 0 01 0079+92	004396 FT	-	004396 FT	
SOUTH CENTRE		-	5 0030/0000	LENGTH(AH 2574 BK 2701)
NORTH CENTRE T	0030/0000	-		MCDOWELL HILL RD
		==	0020/2278	(T556)
	001695 FT		001695 FT	2 0 19101 0 00 0016+90
		-		NORTH CENTRE
		-	5 0020/0000	SOUTH CENTRE T
		==		LENGTH(AH 2701 BK 1695)
			0010/1434	SHORT RD
				(T479)
	000000 FT		000000 FT	2 0 19101 0 00 0000+00
			NC HI	DLAY CHURCH RD
				SR 1003 SH
				(SR1003 SEG 0020/1325)
				MFC BEGIN = E
			5 0010/0000	LENGTH(AH 1695 BK 0000)

EXTRACT DATE: 12/28/2024 ROADWAY MANAGEMENT SYSTEM PAGE NUMBER: 122  
PRINT DATE: 12/30/2024 SLD COUNTY/SR - ANNUAL PRINT COUNTY: COLUMBIA

DIR: B TOTAL LEN: 7.627 MI. DIST: 03-1 SR: 1004  
LEFT MUN: SOUTH CENTRE T RIGHT MUN: SOUTH CENTRE T

040269 FT

040269 FT  
INTER-AHD OLD BERWICK RD  
(T803)

040004 FT

0162/0265 MARKET ST  
0162/0147 (SR2028 SEG 0012/0000)  
040004 FT MFC BEGIN = C  
0162/0000 LENGTH(AH 0265 BK 2478)

037526 FT

037526 FT 2 0 19117 0 00 0375+59  
0160/0000 LENGTH(AH 2478 BK 2869)

NAUS WAY DR  
(T458)

0150/1063

==

034657 FT

0150/0398 OP ID I 80 WB  
SR 80 EBL  
0150/0313 OP ID 19/0080/2411/0687  
034657 FT 2 0 19117 0 00 0346+22  
(APRA) PLEASANT VIEW ES

FORT JENKINS LN  
(T644)

0150/0000

POI

NC OLD BERWICK RD  
0150/0000 LENGTH(AH 2869 BK 3225)

DIR: B TOTAL LEN: 7.627 MI. DIST: 03-1 SR: 1004  
LEFT MUN: SOUTH CENTRE T RIGHT MUN: SOUTH CENTRE T

0 1 4 0 / 2 3 8 8      ==

0 1 4 0 / 1 2 5 0      ==

0 1 4 0 / 0 3 4 1      ==  
0 3 1 4 3 2    F T

028121 FT

0130/0000

0 1 1 0 / 0 0 0 0      ==

023232 FT  
0110/0000 LENGTH(AH 2775 BK 3241)



EXTRACT DATE: 12/28/2024 ROADWAY MANAGEMENT SYSTEM PAGE NUMBER: 120  
PRINT DATE: 12/30/2024 SLD COUNTY/SR - ANNUAL PRINT COUNTY: COLUMBIA

DIR: B TOTAL LEN: 7.627 MI. DIST: 03-1 SR: 1004  
LEFT MUN: SOUTH CENTRE T RIGHT MUN: SOUTH CENTRE T

DONNELLEY LN (TWP )	0100/2537	==			
		==	0100/2094	MARTZ LN (T502)	
		==	0100/1894	RIVER LN (TWP )	
		==	0100/1341	RADIUM LN (TWP )	
BISSET AV (TWP )	0100/1107	==			
		==	0100/0390	MAPLE ST (TWP )	
		==	0100/0206	CANAL ST (TWP )	
2 0 19117 0 00 0199+45 019991 FT VAN DINE ST (T510)	0100/0000	==	5 0100/0000	LENGTH(AH 3241 BK 2254) SUSAN LN (TWP )	
		==	0090/2004	SOUTH CENTRE SCOTT T	
BISSET LN (T504)	0090/1727	==	0090/1727		
		==	0090/0320	HOPPER LN (TWP )	
2 0 19117 0 00 0176+04 017737 FT RIDGE ST (T496)	0090/0000	==	5 0090/0000	LENGTH(AH 2254 BK 1919)	
CHURCH ST (T457)	0080/1160	==			
			015818 FT		
2 0 19117 0 00 0157+20 015818 FT CENTRAL AV (T406)	0080/0000	==	5 0080/0000	LENGTH(AH 1919 BK 2213)	
			013605 FT		
2 0 19117 0 00 0135+85 013605 FT EDGAR AV (T502)	0070/0000	==	5 0070/0000	LENGTH(AH 2213 BK 3288) T.SUSQ.RIVER STRUCTURE LENGTH 16 FT	

EXTRACT DATE: 12/28/2024 ROADWAY MANAGEMENT SYSTEM PAGE NUMBER: 119  
PRINT DATE: 12/30/2024 SLD COUNTY/SR - ANNUAL PRINT COUNTY: COLUMBIA

DIR: B TOTAL LEN: 7.627 MI. DIST: 03-1 SR: 1004  
LEFT MUN: SCOTT T RIGHT MUN: SCOTT T

SNYDER AV (TWP )	0060/2499	==	0060/3094 BMSID 19/1004/0060/3094
		==	TENNY ST
		==	(T484)
		==	ERMA AV
		==	(TWP )
		==	CENTRAL RD
		==	(T500)
CENTRAL RD (T500)	0060/0564	==	
	010317 FT	==	BONNIE AV
		==	(TWP )
		==	0060/0274
		==	010317 FT 2 0 19117 0 00 0102+95
		==	WORMAN ST
		==	(T482)
CLARK AV (TWP )	0050/2912	==	5 0060/0000 LENGTH(AH 3288 BK 3206)
		==	
		==	MAYNARD AV
MADRID AV (TWP )	0050/2460	==	(TWP )
		==	WALTER AV
		==	(TWP )
		==	
2 0 19117 0 00 0070+40 007111 FT			007111 FT
FOREST RD			
(T414)	0050/0000	==	5 0050/0000 LENGTH(AH 3206 BK 1806)
SHERWOOD DR			
(T412)	0040/1524	==	
		==	YOCUM DR
KNIGHTS DR			(TWP )
(T410)	0040/1125	==	
		==	YOCUM DR
		==	(TWP )
2 0 19117 0 00 0052+74 005305 FT			005305 FT
JUNIPER ST			
(T452)	0040/0000	==	5 0040/0000 LENGTH(AH 1806 BK 2194)
BRIDGE ST			

DIR: B	TOTAL LEN:	7.627 MI.	DIST: 03-1	SR: 1004
LEFT MUN: SCOTT T			RIGHT MUN: SCOTT T	
(T450)	0030/1577	==		
		==	0030/1394	SCOTT BLOOMSBURG TO
WALNUT ST	0030/0283	==		
(TWP)		==	0030/0061	INDUSTRIAL DR (TOWN)
	003111 FT		0030/0017	BMS EN 19/1004/0030/0000
			003111 FT	2 0 19117 0 00 0031+08
				NEALS RUN
				BMSBG 19/1004/0030/0000
MAPLE ST	0020/1422	==	0030/0000	LENGTH(AH 2194 BK 1628)
(TOWN)		==		
		==	0020/1273	PATTERSON DR (TOWN)
OAK ST	0020/0787	==		
(TOWN)		==		
REAR OF OAK ST	0020/0560	==	0020/0560	NAYLOR AV (TOWN)
(TOWN)		==		
EIGHTH ST ET	0020/0459	==		
(TOWN)		==		
ARK ST	0020/0362	==		
(TOWN)		==		
		==	0020/0210	EIGHTH ST (TOWN)
TOWN AL	0020/0171	==		
(TOWN)		==	001483 FT	
2 0 19117 0 00 0014+83	001483 FT			
OCUST ST	0020/0000	==	0020/0000	LENGTH(AH 1628 BK 1483)
(TOWN)		==		
PRUCE ST	0010/0996	==		
(TOWN)		==		
SEVENTH ST	0010/0464	==		
(TOWN)		==		
		==	0010/0447	NC OLD BERWICK RD CHERRY ST (TOWN)
		==	0010/0222	THORNTON AV (TOWN)
	000000 FT	==	000000 FT	2 0 19117 0 00 0000+00
				NC SEVENTH ST
				POPLAR ST
				(SR0487 SEG 0260/0000)
			INTER-BK	SEVENTH ST (TOWN)
AST ST	0010/0000		0010/0000	MFC BEGIN = D
SR0487 SEG 0260/0000)				LENGTH(AH 1483 BK 0000)

EXTRACT DATE: 12/28/2024 ROADWAY MANAGEMENT SYSTEM PAGE NUMBER: 117  
PRINT DATE: 12/30/2024 SLD COUNTY/SR - ANNUAL PRINT COUNTY: COLUMBIA

DIR: B TOTAL LEN: 2.621 MI. DIST: 03-1 SR: 1003  
LEFT MUN: NORTH CENTRE T RIGHT MUN: NORTH CENTRE T

013839 FT

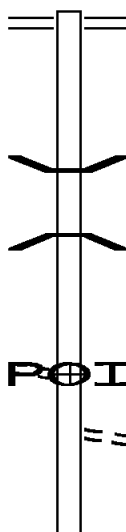
013839 FT FOWLERSVILLE RD  
0050/3358 (SR1008 SEG 0090/2477)

0050/1450 BMS EN 19/1003/0050/1403  
2 0 19037 0 01 0132+00  
0050/1403 WEST BRANCH BRIAR CREEK  
BMSBG 19/1003/0050/1403

RIDGE RD  
(T481)

010481 FT  
0050/0000

010481 FT 2 0 19037 0 01 0132+00  
(APRA) BROOKSIDE VILLAG  
5 0050/0000 LENGTH (AH 3358 BK 2467)  
RIDGE RD  
0040/2065 (T481)



EXTRACT DATE: 12/28/2024 ROADWAY MANAGEMENT SYSTEM PAGE NUMBER: 116  
PRINT DATE: 12/30/2024 SLD COUNTY/SR - ANNUAL PRINT COUNTY: COLUMBIA

DIR: B TOTAL LEN: 2.621 MI. DIST: 03-1 SR: 1003  
LEFT MUN: NORTH CENTRE T RIGHT MUN: NORTH CENTRE T

008014 FT		008014 FT 2 0 19037 0 01 0107+30 NC SCHOOL HOUSE RD SHAFFERS HOLLOW RD (T644) NORTH CENTRE SOUTH CENTRE T
	==	5 0040/0000 LENGTH(AH 2467 BK 3121)
SHORT RD (T478)	0030/0359	
NORTH CENTRE	0030/0332	
SOUTH CENTRE T	004893 FT	
		5 004893 FT 2 0 19037 0 01 0076+39 0030/0000 LENGTH(AH 3121 BK 1912)
HIDLAY CHURCH RD (SR1005 SEG 0010/0000)	0020/1325	
		0020/1147 OP ID S.R.0080 WBL SR 0080 EBL 0020/1000 OP ID 19/0080/2395/0917 19/0080/2394/0848
WOLF HOLLOW RD (T461)	002981 FT 0020/0000	
		002981 FT 2 0 19037 0 00 0055+48 NC LOW ST 5 0020/0000 LENGTH(AH 1912 BK 2981)
	000000 FT	
		000000 FT 2 0 19037 0 00 0025+72 NC LOWS RD COLUMBIA BL (SR0011 SEG 0270/2175)
		INTER-BK LOW ST (T508) MFC BEGIN = D 5 0010/0000 LENGTH(AH 2981 BK 0000)

EXTRACT DATE: 12/28/2024 ROADWAY MANAGEMENT SYSTEM PAGE NUMBER: 115  
PRINT DATE: 12/30/2024 SLD COUNTY/SR - ANNUAL PRINT COUNTY: COLUMBIA  
DIR: B TOTAL LEN: .000 MI. DIST: 03-1 SR: 1002  
LEFT MUN: SCOTT T RIGHT MUN: SCOTT T

000000 FT  
000000 FT



000000 FT  
7014/0000 LENGTH(AH 0207 BK 1704)  
000000 FT  
7010/0000 LENGTH(AH 1704 BK 0000)

DIR: B TOTAL LEN: 1.494 MI. DIST: 03-1 SR: 1001  
LEFT MUN: SCOTT T RIGHT MUN: SCOTT T

	007886 FT		007886 FT	INTER-AHD	CARLSON RD (T494)
SAWMILL RD (SR1006 SEG 0040/0000)	0040/1559		0040/1559		HORSE FARM RD (SR1006 SEG 0040/0000)
					S.R.0080 WBL
			0040/0912	OP ID 19/0080/2371/2128	
			0040/0751	OP ID 19/0080/2370/2133	S.R.0080 EBL
	006327 FT		006327 FT	2 0 19091 0 00 0081+72	
			0040/0000	LENGTH(AH 1559 BK 2167)	
	004160 FT		004160 FT	2 0 19091 0 00 0060+04	
			0030/0000	LENGTH(AH 2167 BK 2662)	
	001498 FT		0020/0012	BMS EN 19/1001/0020/0000	
			001498 FT	2 0 19091 0 00 0033+41	
				T.SUSQ. RIVER	
			0020/0000	BMSBG 19/1001/0020/0000	
				LENGTH(AH 2662 BK 1498)	
NEUFER HILL RD (T493)	0010/0798		000000 FT	2 0 19091 0 00 0018+22	
	000000 FT			NC SHAFFER RD	
				COLUMBIA BL	
				(SRO011 SEG 0210/1546)	
				INTER-BK	EDGAR AV (T502)
			0010/0000	MFC BEGIN = E	
				LENGTH(AH 1498 BK 0000)	

EXTRACT DATE: 12/28/2024 ROADWAY MANAGEMENT SYSTEM PAGE NUMBER: 113  
PRINT DATE: 12/30/2024 SLD COUNTY/SR - ANNUAL PRINT COUNTY: COLUMBIA

DIR: B TOTAL LEN: 1.281 MI. DIST: 03-1 SR: 642  
LEFT MUN: MADISON T RIGHT MUN: MADISON T

BUCKHORN RD 006762 FT  
(SR0044 SEG 0170/0000) 0030/0867

005895 FT

GILPEN LN  
(T390)  
WOODSIDE DR  
(T535)

0020/3258

002539 FT

000000 FT

006762 FT BUCKHORN RD  
0030/0867 (SR0044 SEG 0170/0000)  
0030/0773 (CONN) FOR SR 0044 AND 0642

005895 FT 1 0 00505 0 00 0058+84  
5 0030/0000 LENGTH(AH 0867 BK 3356)

002539 FT 1 0 00505 0 00 0025+34  
5 0020/0000 LENGTH(AH 3356 BK 2539)

000000 FT 1 0 00505 0 00 0000+00  
NC DANVILLE RD  
INTER-BK DANVILLE RD  
(SR0642 SEG 0290/3203)  
MFC BEGIN = D  
BK-MONTAUR (47)  
5 0010/0000 LENGTH(AH 2539 BK 0000)

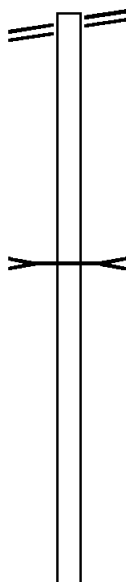


EXTRACT DATE: 12/28/2024 ROADWAY MANAGEMENT SYSTEM PAGE NUMBER: 112  
PRINT DATE: 12/30/2024 SLD COUNTY/SR - ANNUAL PRINT COUNTY: COLUMBIA

DIR: B TOTAL LEN: 34.935 MI. DIST: 03-1 SR: 487  
LEFT MUN: SUGARLOAF T RIGHT MUN: SUGARLOAF T

SR 0118 SH 184458 FT  
(SR0118 SEG 0140/0000) 0790/0605  
183853 FT

180816 FT



184459 FT AH-LUZERNE (40)  
SR 0118 SH  
0790/0605 (SR0118 SEG 0140/0000)  
183854 FT 1 0 00504 0 00 0220+50  
5 0790/0000 LENGTH(AH 0605 BK 3037)

COLES CR  
STRUCTURE LENGTH 12 FT  
0780/1422 BMSID 19/0487/0780/1422

180817 FT 1 0 00504 0 00 0189+92  
5 0780/0000 LENGTH(AH 3037 BK 3096)

DIR: B TOTAL LEN: 34.935 MI. DIST: 03-1 SR: 487  
LEFT MUN: SUGARLOAF T RIGHT MUN: SUGARLOAF T

LAUBACH RD  
(T816)

177720 FT

177721 FT 1 0 00504 0 00 0157+88  
PARKS RD  
(T753)

5 0770/0000 LENGTH(AH 3096 BK 2068)

0760/1354 BMS EN 19/0487/0760/1321  
0 0 00000 0 00 0000+00

0760/1321 BMSBG 19/0487/0760/1321

0760/0480  
175652 FT

0760/0012 BMS EN 19/0487/0760/0000  
175653 FT 1 0 00504 0 00 0138+48

5 0760/0000 TR COLES CRK  
BMSBG 19/0487/0760/0000  
LENGTH(AH 2068 BK 2565)

173087 FT

173088 FT 1 0 00504 0 00 0112+55  
RIPPLE BR RD  
(T800)

5 0750/0000 LENGTH(AH 2565 BK 2423)

170664 FT

0740/0574 FALLOW BROOK RD  
(TWP)

5 0740/0000 170665 FT 1 0 00504 0 00 0088+55  
LENGTH(AH 2423 BK 3665)

0730/3306 BMS EN 19/0487/0730/3291  
1 0 00504 0 00 0085+09

0730/3291 TRIB TO COLES CREEK  
BMSBG 19/0487/0730/3291

FRITZ HILL RD  
(T825)

0730/2408

EXTRACT DATE: 12/28/2024 ROADWAY MANAGEMENT SYSTEM PAGE NUMBER: 110  
PRINT DATE: 12/30/2024 SLD COUNTY/SR - ANNUAL PRINT COUNTY: COLUMBIA

DIR: B TOTAL LEN: 34.935 MI. DIST: 03-1 SR: 487  
LEFT MUN: SUGARLOAF T RIGHT MUN: SUGARLOAF T

	166999 FT		0730/0048 BMS EN 19/0487/0730/0000 167000 FT 1 0 00504 0 00 0052+21 COLES CREEK
			0730/0000 LENGTH(AH 3665 BK 2009)
MARR RD (T812)	0720/1231	POI	0720/1231 (APRA) RICHARD LEHET
PRIVATE DR (PRDR)	0720/0525 164990 FT	POI	0720/0525 (APRA) LEHETS MANUF HOM 164991 FT 1 0 00504 0 00 0032+07 HARTMAN HOLLOW RD (T737)
		==	0720/0000 LENGTH(AH 2009 BK 3190)
			(APRA) PENNDOT STOCKPIL PENNDOT STOCKPILE 04 (GOVT)
		POE	0710/0995
			161801 FT
1 0 00504 0 00 0000+00 161800 FT CAMP LAVIGNE RD (SR4049 SEG 0010/0000) 0710/0000		==	0710/0000 LENGTH(AH 3190 BK 3156)
		==	0700/2267 ST GABRIEL HILL RD (T871)
			158645 FT
1 0 00016 0 07 1060+64 158644 FT HACKETT RD (T721) 0700/0000		==	0700/0000 LENGTH(AH 3156 BK 3424)
		--	SUGARLOAF BENTON T
		==	0690/1445 RASKI RD (T726)

EXTRACT DATE: 12/28/2024 ROADWAY MANAGEMENT SYSTEM PAGE NUMBER: 109  
PRINT DATE: 12/30/2024 SLD COUNTY/SR - ANNUAL PRINT COUNTY: COLUMBIA

DIR: B TOTAL LEN: 34.935 MI. DIST: 03-1 SR: 487  
LEFT MUN: BENTON T RIGHT MUN: BENTON T

	155220 FT		0690/0013 155221 FT	BMS EN 19/0487/0690/0000 1 0 00016 0 07 1026+35 TRIB FISHING CREEK BMSBG 19/0487/0690/0000 LENGTH(AH 3424 BK 2556)
	152664 FT		0690/0000	
			152665 FT 0680/0000	1 0 00016 0 06 1000+77 LENGTH(AH 2556 BK 1577)
			0670/0869 0670/0650	SHANNON HILL RD (T701) BMS EN 19/0487/0670/0372 1 0 00016 0 06 0988+66 FISHING CREEK BMSBG 19/0487/0670/0372
JOHNS RD (T706)	0670/0315		0670/0372	
			0670/0293 0670/0150 151088 FT	RETAINING WALL END BMSID 19/0487/0670/0150 RETAINING WALL BEGIN BMSID 19/0487/0670/0150
1 0 00016 0 06 0984+80 PP&L RD (T705)	151087 FT 0670/0000		0670/0000	LENGTH(AH 1577 BK 2316)
			148772 FT INTER-BK	D ROCK RD SR 0239 SH (SR0239 SEG 0130/0000) LTH AH 002316 BK 005778
1 0 00016 0 06 0961+88 SR 0239 SH (SR0239 SEG 0130/0000)	148771 FT 0660/0000 148771 FT		0660/0000 148772 FT 7652/0000 INTER-AHD	LTH AH 005778 BK 002025 MAIN ST (SR0239 SEG 0100/0000) MAIN ST (SR0239 SEG 0100/0000) BENTON B
			0650/2025	

EXTRACT DATE: 12/28/2024 ROADWAY MANAGEMENT SYSTEM PAGE NUMBER: 108  
PRINT DATE: 12/30/2024 SLD COUNTY/SR - ANNUAL PRINT COUNTY: COLUMBIA

DIR: B TOTAL LEN: 34.935 MI. DIST: 03-1 SR: 487  
LEFT MUN: BENTON B RIGHT MUN: BENTON B

	==	0650/1083	DAVIS ST (BORO)
	==	0650/0810	SUNNY HILLSIDE RD (BORO)
		0650/0447	BMSBN 19/0487/0650/0437 1 0 00016 0 05 0886+11
			TRIB TO FISHING CREEK
146746 FT		0650/0437	BMSBG 19/0487/0650/0437 146747 FT 1 0 00016 0 05 0881+76
			NC MI LL ST
			BENTON
			BENTON T
		0650/0000	LENGTH(AH 2025 BK 1945)
144801 FT		144802 FT	1 0 00016 0 05 0862+33
		0640/0000	LENGTH(AH 1945 BK 1771)
	==	0630/0252	PIEDPIPER RD (T827)
SR 0254 SH (SR0254 SEG 0380/1482) 1 0 00016 0 05 0844+64 FOR SR 0254 AND 0487 (CONN)		0630/0205	
		143030 FT	
	==	0630/0000	LENGTH(AH 1771 BK 2819)
RIBBLE LN (T808)	==	0620/1919	
	==	0620/1264	RIBBLE LN (T808)
	==	0620/0271	LC FOR RIBBLE LN (CONN)
	==	0620/0095	RIBBLE LN (T808)
140211 FT		140212 FT	1 0 00016 0 05 0816+48
			NC MA PLE GROVE RD
			BENTON
			FISHING CREEK T

DIR: B TOTAL LEN: 34.935 MI.  
LEFT MUN: BENTON T

DIST: 03-1 SR: 487  
RIGHT MUN: BENTON T

STATION	TYPE	DATE	TIME	LOCATION	REMARKS
138633 FT	POE	0610/0065	138634 FT	(APRA) SOKOL QUARRIES I PRIVATE DR (PRDR) 1 0 00016 0 05 0800+78 FISHING CREEK STILLWATER B	
137105 FT		0610/0000		LENGTH(AH 1578 BK 1528)	
135081 FT		0600/0017	137106 FT	BMSBN 19/0487/0600/0000 1 0 00016 0 05 0785+30 TR. TO FISHING CREEK BMSBG 19/0487/0600/0000 LENGTH(AH 1528 BK 2024)	
132543 FT		0600/0000	0590/1443	CROSS RD (BORO)	
0570/1011		135082 FT	0590/0000	1 0 00016 0 05 0765+54 LENGTH(AH 2024 BK 2538)	
131138 FT		0580/0661	0580/0222	132544 FT	LOWER RAVEN CREEK RD (SR1035 SEG 0010/0000) BMSBN 19/0487/0580/0000 1 0 00016 0 05 0739+63 FISHING CRK BMSBG 19/0487/0580/0000 LENGTH(AH 2538 BK 1405) WESLEY ST (BORO)
0570/0000		0580/0000	0570/1046		
131139 FT		131139 FT	1 0 00016 0 05 0725+44	WESLEY ST (BORO)	
0570/0000		0570/0000	LENGTH(AH 1405 BK 2629)		

DIR: B TOTAL LEN: 34.935 MI. DIST: 03-1 SR: 487  
LEFT MUN: STILLWATER B RIGHT MUN: STILLWATER B

EXTRACT DATE: 12/28/2024 ROADWAY MANAGEMENT SYSTEM PAGE NUMBER: 105  
PRINT DATE: 12/30/2024 SLD COUNTY/SR - ANNUAL PRINT COUNTY: COLUMBIA

DIR: B TOTAL LEN: 34.935 MI. DIST: 03-1 SR: 487  
LEFT MUN: FISHING CREEK T RIGHT MUN: FISHING CREEK T

PEALERTOWN RD  
(T569)  
HOLLOW RD  
(T762)

0520/1653

0520/1632

117755 FT

117756 FT 1 0 00016 0 05 0591+48  
5 0520/0000 LENGTH(AH 2439 BK 3573)

114182 FT

0510/1136 WINDING RD  
(SR1020 SEG 0010/0000)

114183 FT 1 0 00016 0 05 0555+49  
5 0510/0000 LENGTH(AH 3573 BK 3081)

KEE EQUIPMENT SERVICES  
(PRDR)

0500/0572  
111101 FT

POI

0500/0572 (APRA) KEE EQUIPMENT SE  
111102 FT 1 0 00016 0 05 0524+46  
5 0500/0000 VILLAGE: FORKS  
LENGTH(AH 3081 BK 2238)

ARCH RD  
(T661)

0490/0433  
108863 FT

0490/0812 BMS EN 19/0487/0490/0801  
1 0 00016 0 05 0510+00  
TR FISHING C  
0490/0801 BMSBG 19/0487/0490/0801

108864 FT 1 0 00016 0 05 0501+92  
FISHING CREEK  
ORANGE T  
5 0490/0000 LENGTH(AH 2238 BK 2903)



DIR: B TOTAL LEN: 34.935 MI. DIST: 03-1 SR: 487  
LEFT MUN: ORANGE T RIGHT MUN: ORANGE T

0440/1939 ORANGE  
ORANGEVILLE B

EXTRACT DATE: 12/28/2024 ROADWAY MANAGEMENT SYSTEM PAGE NUMBER: 103  
PRINT DATE: 12/30/2024 SLD COUNTY/SR - ANNUAL PRINT COUNTY: COLUMBIA

DIR: B TOTAL LEN: 34.935 MI. DIST: 03-1 SR: 487  
LEFT MUN: ORANGE T RIGHT MUN: ORANGE T

BORO AL  
(BORO)  
1 0 00016 0 04 0369+68 0440/0163  
RICKETTS ST 095838 FT  
(BORO) 0440/0000

BORO AL  
(BORO) 0430/2005

MOUNT PLEASANT ST  
(SR4034 SEG 0030/2336) 0430/1380

093312 FT

091600 FT

1 0 00016 0 03 0300+99 089011 FT  
CHARMUND RD  
(SR4034 SEG 0010/0000) 0410/0000

095839 FT

5 0440/0000 LENGTH(AH 2840 BK 2526)  
BORO AL  
(BORO) 0430/2235

0430/1720 PINE ST  
(BORO)

0430/0938 BERWICK RD  
(SR0093 SEG 0250/2064)  
BROAD ST

0430/0544 (BORO)  
093313 FT 1 0 00016 0 03 0343+80  
NC MA IN ST

5 0430/0000 ORANGEVILLE  
ORANGE T LENGTH(AH 2526 BK 1712)

0420/1053 BMS EN 19/0487/0420/1030  
1 0 00016 0 03 0336+88

0420/1030 TRIB TO FISHING CREEK  
BMSBG 19/0487/0420/1030

0420/0960 STONY BROOK RD  
(SR1007 SEG 0050/0368)

0420/0466 MEGARGELL RD  
(T523)

091601 FT 1 0 00016 0 03 0326+76  
5 0420/0000 LENGTH(AH 1712 BK 2589)

0410/1543 HESS LN  
(TWP )

089012 FT

5 0410/0000 LENGTH(AH 2589 BK 2358)

EXTRACT DATE: 12/28/2024 ROADWAY MANAGEMENT SYSTEM PAGE NUMBER: 102  
PRINT DATE: 12/30/2024 SLD COUNTY/SR - ANNUAL PRINT COUNTY: COLUMBIA

DIR: B TOTAL LEN: 34.935 MI. DIST: 03-1 SR: 487  
LEFT MUN: ORANGE T RIGHT MUN: ORANGE T

086653 FT  
FISHING CREEK CAMPGROUN  
(PRDR) 0390/2315

086654 FT 1 0 00016 0 03 0277+02  
S 0400/0000 LENGTH(AH 2358 BK 2594)

084059 FT  
FISHING CREEK CAMPGROUN  
(PRDR) 0380/1501

084060 FT 1 0 00016 0 03 0250+65  
S 0390/0000 LENGTH(AH 2594 BK 2458)

081601 FT  
HAZEL LEE LN  
(TWP ) 0370/0927

081602 FT 1 0 00016 0 03 0225+66  
S 0380/0000 LENGTH(AH 2458 BK 1273)

RBR

0370/0234 BMS EN 19/0487/0370/0177  
1 0 00016 0 02 0214+49

RBR

080328 FT

P3  
STONY BROOK CREEK  
0370/0177 BMSBG 19/0487/0370/0177  
080329 FT 1 0 00016 0 02 0212+07  
STONEY BROOK RD  
(SR1007 SEG 0010/0000)  
S 0370/0000 LENGTH(AH 1273 BK 2400)

077928 FT

LEE RD  
(T490)  
0360/0293  
077929 FT 1 0 00016 0 02 0189+02  
S 0360/0000 LENGTH(AH 2400 BK 1401)  
ORANGE

EXTRACT DATE: 12/28/2024 ROADWAY MANAGEMENT SYSTEM PAGE NUMBER: 101  
PRINT DATE: 12/30/2024 SLD COUNTY/SR - ANNUAL PRINT COUNTY: COLUMBIA

DIR: B TOTAL LEN: 34.935 MI. DIST: 03-1 SR: 487  
LEFT MUN: ORANGE T RIGHT MUN: ORANGE T

1 0 00016 0 01 0180+19 076527 FT  
MAIN ST  
(T514) 0350/0000

EASY ST  
(SR1008 SEG 0010/0387) 0340/2027

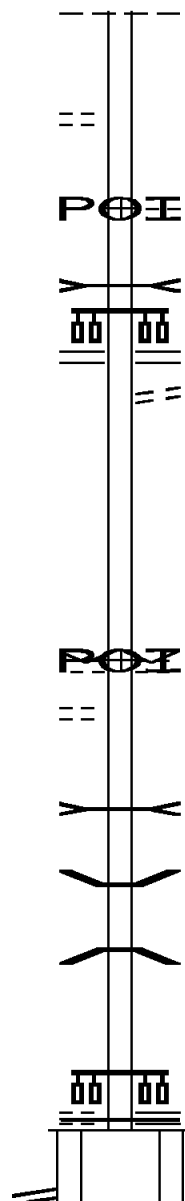
073563 FT

APPLE LN  
(PRDR) 0330/2224

071064 FT

MAIN ST  
(T514) 0330/0000

RAMP B SPUR RD  
(SR8004 SEG 0250/0000) 0321/1469



0350/0829 SCOTT T

076528 FT

5 0350/0000 LENGTH(AH 1401 BK 2964)

(APRA) STONY BROOK CIRC  
BROOK RD

0340/2262 (BORO)  
T FISHG CK

0340/2106 STRUCTURE LENGTH 11 FT  
BMSID 19/0487/0340/2106

FOWLERSVILLE RD  
(SR1008 SEG 0010/0387)

0340/2027 TO 1008/0010 SH

0340/1916 (CONN)

073564 FT 1 0 00016 0 01 0150+46  
(APRA) BROOKSIDE VILLAG

VILLAGE: LIGHTSTREET  
RIDGE RD

5 0340/0000 (T481) LENGTH(AH 2964 BK 2499)

0330/1332 T FISHG CK  
STRUCTURE LENGTH 16 FT

BMSID 19/0487/0330/1332

0330/0408 BMS EN 19/0487/0330/0269  
1 0 00016 0 01 0128+09

0330/0269 OTHER RR  
BMSBG 19/0487/0330/0269

071065 FT 1 0 00016 0 01 0125+54  
NC SR 0487 SH

SAWMILL RD  
(SR1006 SEG 0010/0000)

5 0330/0000 MFC BEGIN = C  
LENGTH(AH 2499 BK 1802)

EXTRACT DATE: 12/28/2024 ROADWAY MANAGEMENT SYSTEM PAGE NUMBER: 100  
PRINT DATE: 12/30/2024 SLD COUNTY/SR - ANNUAL PRINT COUNTY: COLUMBIA

DIR: B TOTAL LEN: 34.935 MI. DIST: 03-1 SR: 487  
LEFT MUN: SCOTT T RIGHT MUN: SCOTT T

RAMP B RD  
(SR8004 SEG 0260/0000) 0321/1330  
RAMP A RD  
(SR8004 SEG 0270/1152) 0321/1189  
BMSEN 19/0487/0320/0720 0321/0975  
1 0 00016 0 01 0114+64  
SR.0080  
BMSBG 19/0487/0320/0720 0321/0704

RAMP E RD  
(SR8004 SEG 0760/0000)  
RAMP D RD  
(SR8004 SEG 0750/1105) 0321/0488

1 0 00016 0 01 0107+50 069263 FT  
VILLAGE: LIGHTSTREET  
PAPER MILL RD  
(T485)  
CENTRAL RD  
(T500)  
MFC BEGIN = C  
LENGTH(AH 1801 BK 3027) 0321/0000

1 0 00016 0 01 0077+12 066236 FT  
ARBUTUS PARK RD  
(T486) 0310/0000

0320/1358 RAMP C RD  
(SR8004 SEG 0500/0381)  
0320/1314 RAMP B RD  
(SR8004 SEG 0260/0000)  
0320/0991 BMSEN 19/0487/0320/0720  
1 0 00016 0 01 0114+64  
SR.0080  
0320/0720 BMSBG 19/0487/0320/0720  
FROM 8004/0750 SH  
0320/0559 (CONN)  
RAMP E RD  
(SR8004 SEG 0760/0000)  
RAMP D RD  
(SR8004 SEG 0750/1105)  
0320/0477  
0320/0298 RAMP RD  
(SR8004 SEG 0770/0000)  
069263 FT 1 0 00016 0 01 0107+50  
PAPER MILL RD  
(T485)  
CENTRAL RD  
(T500)  
0320/0000 MFC BEGIN = C  
LENGTH(AH 1802 BK 3027)  
0310/1160 GRAY ST  
(T509)  
0310/0340 AMANDA DR  
(PRDR)  
066236 FT  
5 0310/0000 LENGTH(AH 3027 BK 2804)  
SHANGRILA DR  
0300/2709 (PRDR)

DIR: B TOTAL LEN: 34.935 MI. DIST: 03-1 SR: 487  
LEFT MUN: SCOTT T RIGHT MUN: SCOTT T

1 0 00016 0 01 0049+45 063432 FT  
COUNTRY CLUB DR  
(TOWN) 0300/0000

COUNTRY CLUB RD  
(TOWN) 0290/2740  
YORK RD  
(TOWN) 0290/2549

HOSPITAL DR  
(TOWN) 0290/0387

1 0 00016 0 00 0013+51 059873 FT  
PENN ST  
(TOWN) 0290/0000

FETTERMAN AV  
(TOWN) 0280/0401  
NORTH ST  
(TOWN) 0280/0094  
058556 FT

MAIN ST  
(SR0011 SEG 0150/0000) 0280/0000  
058556 FT

SIXTH ST  
(TOWN) 0260/0363

0300/1012 CRESTWOOD DR  
(T489)

063432 FT SCOTT  
BLOOMSBURG TO  
0300/0000 LENGTH(AH 2804 BK 3559)  
(APRA) BLOOMSBURG UNIVE  
SWISHER DR  
(PRDR)

0290/2740

0290/0056 PEDESTRIAN BRIDGE  
059873 FT OP ID 19/0487/0290/0056  
0290/0000 LENGTH(AH 3559 BK 1317)  
PENN ST  
0280/0984 (TOWN)

058556 FT 1 0 00016 0 00 0000+00  
NC LIGHT STREET RD  
SECOND ST  
(TOWN)

INTER-BK EAST ST  
(SR0011 SEG 0150/0000)  
0280/0000 LTH AH 001317 BK 001971  
058556 FT  
7262/0000 LTH AH 001971 BK 000363  
INTER-AHD COLUMBIA BL  
(SR0011 SEG 0160/0000)  
(SR0011 SEG 0161/0000)  
(SR0011 SEG 0160/0000)  
0260/0363  
0260/0299 (AAR 265982H)#TRKS 01

DIST: 03-1 SR: 487  
RIGHT MUN: BLOOMSBURG TO

EXTRACT DATE: 12/28/2024 ROADWAY MANAGEMENT SYSTEM PAGE NUMBER: 97  
PRINT DATE: 12/30/2024 SLD COUNTY/SR - ANNUAL PRINT COUNTY: COLUMBIA

DIR: B TOTAL LEN: 34.935 MI. DIST: 03-1 SR: 487  
LEFT MUN: CATAWISSA T RIGHT MUN: CATAWISSA T

050296 FT

050296 FT 1 0 00283 0 02 0496+16  
S 0220/0000 LENGTH(AH 2820 BK 2761)

1 0 00283 0 02 0468+65 047535 FT  
BREEZEE KNOLLS DR  
(T430) 0210/0000

0210/1068 W HILLCREST DR  
(SR2020 SEG 0010/0000)

047535 FT

S 0210/0000 LENGTH(AH 2761 BK 3120)

HOLLOW RD  
(SR3016 SEG 0100/1743) 0200/1997

0200/1552 DEER RD  
(T407)

044415 FT

044415 FT 1 0 00283 0 02 0438+09  
S 0200/0000 LENGTH(AH 3120 BK 2501)

041914 FT

041914 FT 1 0 00283 0 02 0413+59  
S 0190/0000 LENGTH(AH 2501 BK 2511)

039403 FT

039403 FT 1 0 00283 0 02 0389+00



DIST: 03-1 SR: 487  
RIGHT MUN: CATAWISSA T

0140 / 3181

DIR: B TOTAL LEN: 34.935 MI. DIST: 03-1 SR: 487  
LEFT MUN: CATAWISSA T RIGHT MUN: CATAWISSA T

EXTRACT DATE: 12/28/2024 ROADWAY MANAGEMENT SYSTEM PAGE NUMBER: 94  
PRINT DATE: 12/30/2024 SLD COUNTY/SR - ANNUAL PRINT COUNTY: COLUMBIA

DIR: B TOTAL LEN: 34.935 MI. DIST: 03-1 SR: 487  
LEFT MUN: FRANKLIN T RIGHT MUN: FRANKLIN T

(CONN)  
1 0 00283 0 01 0200+61 020073 FT  
LAWRENCE DR  
(T338) 0100/0000

==

020073 FT

==

0100/0000 LENGTH(AH 1595 BK 2634)

1 0 00283 0 00 0173+92 017439 FT  
ORCHARD DR  
(SR3003 SEG 0090/0000) 0090/0000

==

017439 FT ASHTON HOLLOW RD  
(SR3003 SEG 0090/0000)  
0090/0000 LENGTH(AH 2634 BK 1593)

015846 FT

015846 FT 1 0 00283 0 00 0157+95  
0080/0000 LENGTH(AH 1593 BK 2470)

SHADY CREEK DR  
(T320)

0070/0133  
013376 FT

==

0070/0084 BMS EN 19/0487/0070/0000  
013376 FT 1 0 00283 0 00 0133+50  
ROARING CRK  
BMSBG 19/0487/0070/0000  
0070/0000 LENGTH(AH 2470 BK 1330)

012046 FT

012046 FT 1 0 00283 0 00 0120+12  
BETHEL RD  
(T320)  
0060/0000 LENGTH(AH 1330 BK 2629)

0050/0173 BMS EN 19/0487/0050/0156  
1 0 00283 0 00 0095+32  
T. ROARING CK

EXTRACT DATE: 12/28/2024 ROADWAY MANAGEMENT SYSTEM PAGE NUMBER: 93  
PRINT DATE: 12/30/2024 SLD COUNTY/SR - ANNUAL PRINT COUNTY: COLUMBIA

DIR: B TOTAL LEN: 34.935 MI. DIST: 03-1 SR: 487  
LEFT MUN: FRANKLIN T RIGHT MUN: FRANKLIN T

KRICK RD  
(T369)

REEDER DR  
(T344)

009417 FT

007559 FT

0030/1615

005069 FT

002531 FT

0010/1287

000000 FT

0050/0156 BMSBG 19/0487/0050/0156  
009417 FT 1 0 00283 0 00 0093+93  
HEMLOCK RD  
(T314)  
S 0050/0000 LENGTH(AH 2629 BK 1858)

007559 FT 1 0 00283 0 00 0075+41  
S 0040/0000 LENGTH(AH 1858 BK 2490)







005069 FT 1 0 00283 0 00 0050+57  
S 0030/0000 LENGTH(AH 2490 BK 2538)

002531 FT 1 0 00283 0 00 0025+25  
S 0020/0000 LENGTH(AH 2538 BK 2531)

0010/0975 PARK DR  
(T318)  
KNOEBELS PY  
(T319)  
0010/0443  
0010/0082 BMSBG 19/0487/0010/0000  
000000 FT 1 0 00283 0 00 0000+00  
NC SOUTHERN DR  
INTER-BK VALLEY AV  
(SR0487 SEG 0110/1622)  
S. BR. ROARING  
BMSBG 19/0487/0010/0000  
MFC BEGIN = C  
BK-NORTHUMBERLAND (49)  
S 0010/0000 LENGTH(AH 2531 BK 0000)

EXTRACT DATE: 12/28/2024 ROADWAY MANAGEMENT SYSTEM PAGE NUMBER: 92  
PRINT DATE: 12/30/2024 SLD COUNTY/SR - ANNUAL PRINT COUNTY: COLUMBIA

DIR: B TOTAL LEN: 3.539 MI. DIST: 03-1 SR: 442  
LEFT MUN: GREENWOOD T RIGHT MUN: GREENWOOD T

SR 0042 SH (SR0042 SEG 0770/0000)	018687 FT 0080/1262		018687 FT INTER-AHD 0080/1262 0080/0988	SR 0042 SH (SR0042 SEG 0770/0000) BMSSEN 19/0442/0080/0892 GREENWOOD PINE T 1 0 00303 0 00 0183+74 LITTLE FISHING CREEK BMSBG 19/0442/0080/0892
	017425 FT		0080/0947 0080/0892	017425 FT 1 0 00303 0 00 0175+31 5 0080/0000 LENGTH(AH 1262 BK 2386)
	015039 FT		0070/0100 015039 FT	BMSSEN 19/0442/0070/0000 1 0 00303 0 00 0151+16 WEST BRANCH RUN BMSBG 19/0442/0070/0000 5 0070/0000 LENGTH(AH 2386 BK 2570)
PINE SCHOOL RD (T620)	0060/1434		0060/1434	CHESTNUT LN (T621)
	012469 FT		012469 FT 5 0060/0000	1 0 00303 0 00 0125+41 LENGTH(AH 2570 BK 2142)
			0050/0329 0050/0292	BMSSEN 19/0442/0050/0292 1 0 00303 0 00 0106+64 WEST BRANCH RUN BMSBG 19/0442/0050/0292

EXTRACT DATE: 12/28/2024 ROADWAY MANAGEMENT SYSTEM PAGE NUMBER: 91  
PRINT DATE: 12/30/2024 SLD COUNTY/SR - ANNUAL PRINT COUNTY: COLUMBIA

DIR: B TOTAL LEN: 3.539 MI. DIST: 03-1 SR: 442  
LEFT MUN: PINE T RIGHT MUN: PINE T

1 0 00303 0 00 0103+94 010327 FT  
SHINGLE RUN RD  
(T460) 0050/0000

010327 FT  
[S] 0050/0000 LENGTH(AH 2142 BK 3388)

006939 FT

006939 FT 1 0 00303 0 00 0070+02  
[S] 0040/0000 LENGTH(AH 3388 BK 2426)

004513 FT

004513 FT 1 0 00303 0 00 0044+50  
CHESTNUT LN  
(T621)  
[S] 0030/0000 LENGTH(AH 2426 BK 2080)  
0020/1728 MAPLE RIDGE RD  
(T619)

002433 FT  
PINE SUMMIT RD  
(SR4029 SEG 0010/0000) 0020/0000

002433 FT 1 0 00303 0 00 0024+32  
BRANCH RD  
(T635)  
[S] 0020/0000 LENGTH(AH 2080 BK 2433)

000000 FT

000000 FT 1 0 00303 0 00 0000+00  
NC SR 0442 SH  
INTER-BK SR 0442 SH  
(SR0442 SEG 0300/1410)  
MFC BEGIN = D  
BK-LYCOMING (41)  
[S] 0010/0000 LENGTH(AH 2433 BK 0000)

EXTRACT DATE: 12/28/2024 ROADWAY MANAGEMENT SYSTEM PAGE NUMBER: 90  
PRINT DATE: 12/30/2024 SLD COUNTY/SR - ANNUAL PRINT COUNTY: COLUMBIA  
DIR: B TOTAL LEN: 19.948 MI. DIST: 03-1 SR: 339  
LEFT MUN: MIFFLIN T RIGHT MUN: MIFFLIN T

105323 FT

105323 FT AH-LUZERNE (40)  
INTER-AHD SR 0339 SH  
0450/2707 (SR0339 SEG 0010/0000)

102616 FT

102616 FT 2 0 19020 0 01 0600+07  
S 0450/0000 LENGTH(AH 2707 BK 2006)

DRAINAGE  
STRUCTURE LENGTH 16 FT  
0440/0976 BMSID 19/0339/0440/0976

100610 FT

100610 FT 2 0 19020 0 01 0580+03  
S 0440/0000 LENGTH(AH 2006 BK 2965)

EXTRACT DATE: 12/28/2024 ROADWAY MANAGEMENT SYSTEM PAGE NUMBER: 89  
PRINT DATE: 12/30/2024 SLD COUNTY/SR - ANNUAL PRINT COUNTY: COLUMBIA

DIR: B TOTAL LEN: 19.948 MI. DIST: 03-1 SR: 339  
LEFT MUN: MIFFLIN T RIGHT MUN: MIFFLIN T

097645 FT

0430/0068 BMS EN 19/0339/0430/0046  
2 0 19020 0 01 0550+88  
NO UNDERPASS INFORMATION  
0430/0046 BMS BG 19/0339/0430/0046  
097645 FT 2 0 19020 0 01 0550+41  
SMITH HOLLOW RD  
(SR2017 SEG 0050/3186)  
5 0430/0000 LENGTH(AH 2965 BK 1944)  
0420/1580 (AAR 517878M)#TRKS 01

095701 FT

095701 FT 2 0 19020 0 01 0531+01  
5 0420/0000 LENGTH(AH 1944 BK 3023)

092678 FT

092678 FT 2 0 19020 0 01 0500+82  
5 0410/0000 LENGTH(AH 3023 BK 3057)

089621 FT

T SUSQ RIVER  
STRUCTURE LENGTH 10 FT  
0400/0736 BMS ID 19/0339/0400/0736  
089621 FT 2 0 19020 0 01 0470+29  
5 0400/0000 LENGTH(AH 3057 BK 3039)



DIR: B TOTAL LEN: 19.948 MI. DIST: 03-1 SR: 339  
LEFT MUN: MIFFLIN T RIGHT MUN: MIFFLIN T

EXTRACT DATE: 12/28/2024 ROADWAY MANAGEMENT SYSTEM PAGE NUMBER: 87  
PRINT DATE: 12/30/2024 SLD COUNTY/SR - ANNUAL PRINT COUNTY: COLUMBIA

DIR: B TOTAL LEN: 19.948 MI. DIST: 03-1 SR: 339  
LEFT MUN: MIFFLIN T RIGHT MUN: MIFFLIN T

FROM 8008/0010 SH  
(CONN)

0340/0027  
078153 FT

2 0 19020 0 00 0352+58 077917 FT  
PEEWEE HILL RD  
(SR2020 SEG 0130/2171) 0330/0000

076648 FT

073750 FT

072258 FT

070553 FT

0340/0705 RAMP A RD  
(SR8008 SEG 0250/0000)

0340/0507 S.R.0080WBL  
OP ID 19/0080/2415/1185

0340/0370 SR 0080  
OP ID 19/0080/2414/1267

0340/0145 RAMP D RD  
(SR8008 SEG 0010/0763)

0340/0123 RAMP C RD  
(SR8008 SEG 0750/0000)

0340/0027 TO 8008/0750 SH  
(CONN)

078153 FT 2 0 19020 0 00 0354+94  
MFC BEGIN = C

0340/0000 LENGTH(AH 0835 BK 0236)  
077917 FT

0330/0000 LENGTH(AH 0236 BK 1269)

0320/0150 ATEN RD  
(T417)

076648 FT 2 0 19021 0 01 0246+84  
TENMILE RUN

STRUCTURE LENGTH 33 FT  
BMSID 19/0339/0320/0000

0320/0000 LENGTH(AH 1269 BK 2898)

073750 FT 2 0 19021 0 01 0217+30  
RYMAN RD

(T415)  
0310/0000 LENGTH(AH 2898 BK 1492)

072258 FT 2 0 19021 0 01 0202+40  
0300/0000 LENGTH(AH 1492 BK 1705)

070553 FT 2 0 19021 0 00 0184+95  
0290/0000 LENGTH(AH 1705 BK 1506)

EXTRACT DATE: 12/28/2024 ROADWAY MANAGEMENT SYSTEM PAGE NUMBER: 86  
PRINT DATE: 12/30/2024 SLD COUNTY/SR - ANNUAL PRINT COUNTY: COLUMBIA

DIR: B TOTAL LEN: 19.948 MI. DIST: 03-1 SR: 339  
LEFT MUN: MIFFLIN T RIGHT MUN: MIFFLIN T

		==	0280/1195	MIFFLIN X RD (T409)
				TENMILE RUN
			0280/0136	STRUCTURE LENGTH 11 FT
2 0 19021 0 00 0169+89 069047 FT			069047 FT	BMSID 19/0339/0280/0136
HOUCK HOLLOW RD (T820)		==	5 0280/0000	LENGTH(AH 1506 BK 2151)
	066896 FT		5 066896 FT	2 0 19021 0 00 0148+42
			5 0270/0000	LENGTH(AH 2151 BK 3604)
		==	0260/2098	MILLARD DR (PRDR)
	063292 FT		063292 FT	2 0 19021 0 00 0112+45
				MIFFLIN
			5 0260/0000	MAIN T
				LENGTH(AH 3604 BK 2337)
BROOKSIDE RD (T556)		==		
	0250/0464		0250/0014	BMS EN 19/0339/0250/0000
	060955 FT		060955 FT	2 0 19021 0 00 0088+99
				T. CATAWISSA
			5 0250/0000	BMSBG 19/0339/0250/0000
				LENGTH(AH 2337 BK 2869)

EXTRACT DATE: 12/28/2024 ROADWAY MANAGEMENT SYSTEM PAGE NUMBER: 85  
PRINT DATE: 12/30/2024 SLD COUNTY/SR - ANNUAL PRINT COUNTY: COLUMBIA

DIR: B TOTAL LEN: 19.948 MI. DIST: 03-1 SR: 339  
LEFT MUN: MAIN T RIGHT MUN: MAIN T

MT PINK RD  
(T409)

058086 FT

0230/2800

==

058086 FT 2 0 19021 0 00 0060+42  
5 0240/0000 LENGTH(AH 2869 BK 3145)

0230/2326 BMSBN 19/0339/0230/2314  
2 0 19021 0 00 0052+15  
T. CATAWISSA  
0230/2314 BMSBG 19/0339/0230/2314

054941 FT

054941 FT 2 0 19021 0 00 0028+96  
5 0230/0000 LENGTH(AH 3145 BK 2890)

2 0 19021 0 00 0000+00 052051 FT  
MAINVILLE DR  
(SR2009 SEG 0010/0000) 0220/0000

0220/0475 BMSBN 19/0339/0220/0447  
2 0 19021 0 00 0004+48  
TR. CATAWISSA CREEK  
0220/0447 BMSBG 19/0339/0220/0447  
052051 FT

5 0220/0000 NC MAIN MIFFLIN DR  
LENGTH(AH 2890 BK 1552)

1 0 00415 0 01 0224+35 050499 FT  
MOUNTAIN RD  
(T403) 0210/0000

0210/0929 FIRE HALL LN  
(T415)

050499 FT  
5 0210/0000 LENGTH(AH 1552 BK 2665)

047834 FT

047834 FT 1 0 00415 0 01 0250+99  
VILLAGE: MAINVILLE

EXTRACT DATE: 12/28/2024 ROADWAY MANAGEMENT SYSTEM PAGE NUMBER: 84  
PRINT DATE: 12/30/2024 SLD COUNTY/SR - ANNUAL PRINT COUNTY: COLUMBIA

DIR: B TOTAL LEN: 19.948 MI. DIST: 03-1 SR: 339  
LEFT MUN: MAIN T RIGHT MUN: MAIN T

FISHER RUN RD  
(T468)

0190/2000 ==

5 0200/0000 LENGTH(AH 2665 BK 2294)

045540 FT

045540 FT 1 0 00415 0 01 0273+89  
5 0190/0000 LENGTH(AH 2294 BK 2026)

043514 FT

043514 FT 1 0 00415 0 01 0294+00  
5 0180/0000 LENGTH(AH 2026 BK 1152)  
0170/0639 BMSSEN 19/0339/0170/0612  
1 0 00415 0 01 0299+28

0170/0612 SCOTCH RUN  
BMSBG 19/0339/0170/0612  
NC MA INVILLE DR  
0170/0463 FULL-MILL HILL RD  
(SR2022 SEG 0010/0000)

IRON BRIDGE RD  
(T413)

0170/0065 ==  
042362 FT

042362 FT 1 0 00415 0 01 0305+61  
5 0170/0000 LENGTH(AH 1152 BK 2383)  
MAIN  
0160/1876 BEAVER T

039979 FT

039979 FT 1 0 00415 0 02 0329+14  
5 0160/0000 LENGTH(AH 2383 BK 2365)

037614 FT

0150/0167 BMSSEN 19/0339/0150/0000  
037614 FT 1 0 00415 0 02 0351+16  
CATAWISSA CK  
BMSBG 19/0339/0150/0000  
5 0150/0000 LENGTH(AH 2365 BK 2512)

EXTRACT DATE: 12/28/2024 ROADWAY MANAGEMENT SYSTEM PAGE NUMBER: 83  
PRINT DATE: 12/30/2024 SLD COUNTY/SR - ANNUAL PRINT COUNTY: COLUMBIA

DIR: B TOTAL LEN: 19.948 MI. DIST: 03-1 SR: 339  
LEFT MUN: BEAVER T RIGHT MUN: BEAVER T

035102 FT

035102 FT 1 0 00415 0 02 0378+48  
S 0140/0000 LENGTH(AH 2512 BK 2073)

033029 FT

033029 FT 1 0 00415 0 02 0400+00  
S 0130/0000 LENGTH(AH 2073 BK 2489)

030540 FT

030540 FT 1 0 00415 0 02 0424+21  
S 0120/0000 LENGTH(AH 2489 BK 2862)

027678 FT

027678 FT 1 0 00415 0 02 0452+90  
S 0110/0000 LENGTH(AH 2862 BK 2790)

024888 FT

0100/0817 BMS EN 19/0339/0100/0748  
1 0 00415 0 02 0472+79  
CATAWISSA CREEK  
0100/0748 BMSBG 19/0339/0100/0748  
CREEKSIDE LN  
0100/0610 (T624)  
024888 FT 1 0 00415 0 02 0480+99  
S 0100/0000 LENGTH(AH 2790 BK 3750)

DOG TOWN RD

EXTRACT DATE: 12/28/2024 ROADWAY MANAGEMENT SYSTEM PAGE NUMBER: 82  
PRINT DATE: 12/30/2024 SLD COUNTY/SR - ANNUAL PRINT COUNTY: COLUMBIA

DIR: B TOTAL LEN: 19.948 MI. DIST: 03-1 SR: 339  
LEFT MUN: BEAVER T RIGHT MUN: BEAVER T

		0090/2581	(T630)
			BEAVER RUN
		0090/2117	STRUCTURE LENGTH 27 FT
			BMSID 19/0339/0090/2117
021138 FT		021138 FT	1 0 00415 0 03 0517+99
		0090/0000	LENGTH(AH 3750 BK 1657)
019481 FT		019481 FT	1 0 00415 0 03 0534+54
			MOUNTAIN SHADOW LN
		0080/0000	(SR2026 SEG 0010/0000)
			LENGTH(AH 1657 BK 2726)
1 0 00415 0 03 0561+75 016755 FT		016755 FT	
LONG HOLLOW RD			
(T367)		0070/0000	
		0070/0000	LENGTH(AH 2726 BK 2963)
013792 FT		013792 FT	1 0 00415 0 03 0591+35
		0060/0000	LENGTH(AH 2963 BK 2849)
GREENHOUSE RD			
(T620)		0050/1596	
LC FOR GREENHOUSE RD			
(CONN)		0050/1272	

EXTRACT DATE: 12/28/2024 ROADWAY MANAGEMENT SYSTEM PAGE NUMBER: 81  
PRINT DATE: 12/30/2024 SLD COUNTY/SR - ANNUAL PRINT COUNTY: COLUMBIA

DIR: B TOTAL LEN: 19.948 MI. DIST: 03-1 SR: 339  
LEFT MUN: BEAVER T RIGHT MUN: BEAVER T

010943 FT

010943 FT 1 0 00415 0 03 0619+82  
S 0050/0000 LENGTH(AH 2849 BK 3017)

007926 FT

007926 FT 1 0 00415 0 03 0649+97  
S 0040/0000 LENGTH(AH 3017 BK 3018)

004908 FT

004908 FT 1 0 00415 0 03 0680+13  
S 0030/0000 LENGTH(AH 3018 BK 2921)

CRANBERRY RUN RD  
(T365)

0020/0383  
001987 FT

==

001987 FT 1 0 00415 0 03 0709+32  
S 0020/0000 LENGTH(AH 2921 BK 1987)

000000 FT

BUCKS MOUNTAIN RD  
0010/0018 (SR2030 SEG 0010/0000)  
000000 FT 1 0 00415 0 03 0729+18  
NC STATE RD  
INTER-BK CREEK RD  
(SR0339 SEG 0250/2132)  
MFC BEGIN = D  
BK-SCHUYLKILL (53)  
S 0010/0000 LENGTH(AH 1987 BK 0000)



EXTRACT DATE: 12/28/2024 ROADWAY MANAGEMENT SYSTEM PAGE NUMBER: 80  
PRINT DATE: 12/30/2024 SLD COUNTY/SR - ANNUAL PRINT COUNTY: COLUMBIA  
DIR: B TOTAL LEN: 16.689 MI. DIST: 03-1 SR: 254  
LEFT MUN: BENTON T RIGHT MUN: BENTON T

SR 0487 SH 088119 FT  
(SR0487 SEG 0630/0205) 0380/1482

086637 FT

CULLY RUN RD  
(T686)

0370/0955



088119 FT SR 0487 SH  
0380/1482 (SR0487 SEG 0630/0205)  
(SR 0254 AND 0487  
(CONN)  
RIBBLE LN  
(PRDR)  
BMSSEN 19/0254/0380/1152  
1 0 00249 0 01 0932+65  
T FISHING CK  
0380/1152 BMSBG 19/0254/0380/1152  
FISHING CR PARK AND RID  
0380/1025 (SR9502 SEG 0010/0000)  
0380/0616 BMSSEN 19/0254/0380/0498  
0 0 00000 0 00 0000+00  
FISHING CK  
0380/0498 BMSBG 19/0254/0380/0498  
STEINRUCK RD  
0380/0417 (T668)  
0380/0014 BMSSEN 19/0254/0380/0000  
086637 FT 1 0 00249 0 01 0921+38  
CULLY RUN  
BMSBG 19/0254/0380/0000  
5 0380/0000 LENGTH(AH 1482 BK 3608)

0370/0749 BMSSEN 19/0254/0370/0736  
1 0 00249 0 01 0892+66  
CULLY RUN  
0370/0736 BMSBG 19/0254/0370/0736

EXTRACT DATE: 12/28/2024 ROADWAY MANAGEMENT SYSTEM PAGE NUMBER: 79  
PRINT DATE: 12/30/2024 SLD COUNTY/SR - ANNUAL PRINT COUNTY: COLUMBIA

DIR: B TOTAL LEN: 16.689 MI. DIST: 03-1 SR: 254  
LEFT MUN: BENTON T RIGHT MUN: BENTON T

1 0 00249 0 01 0885+20 083029 FT  
GORDON RD  
(T661) 0370/0000

083029 FT

5 0370/0000 LENGTH(AH 3608 BK 3367)

0360/1898 BENTON  
FISHING CREEK T

LC FOR 0 BRIAN HILL RD  
(CONN)  
1 0 00249 0 01 0852+00 079662 FT  
0 BRIAN HILL RD  
(T678) 0360/0000

079662 FT

5 0360/0000 LENGTH(AH 3367 BK 2197)  
FISHING CREEK  
0350/1976 GREENWOOD T

077465 FT

5 077465 FT 1 0 00249 0 01 0829+91  
0350/0000 LENGTH(AH 2197 BK 2371)

075094 FT

0340/0049 KELLER RD  
(T651)  
5 075094 FT 1 0 00249 0 01 0805+52  
0340/0000 LENGTH(AH 2371 BK 3469)

1 0 00249 0 01 0770+93 071625 FT  
GREEN CREEK RD  
(SR4045 SEG 0010/0000) 0330/0000

071625 FT

5 0330/0000 LENGTH(AH 3469 BK 2803)

EXTRACT DATE: 12/28/2024 ROADWAY MANAGEMENT SYSTEM PAGE NUMBER: 78  
PRINT DATE: 12/30/2024 SLD COUNTY/SR - ANNUAL PRINT COUNTY: COLUMBIA

DIR: B TOTAL LEN: 16.689 MI. DIST: 03-1 SR: 254  
LEFT MUN: GREENWOOD T RIGHT MUN: GREENWOOD T

1 0 00249 0 01 0742+79 068822 FT  
WINTERS RD  
(T459) 0320/0000

CARDINAL RD  
(T455) 0300/2304

AUSTIN TRAIL RD  
(SR4039 SEG 0010/0000) 061038 FT  
0290/0000

0320/1306 BMS EN 19/0254/0320/1291  
1 0 00249 0 01 0755+58  
TR TO GREEN CREEK  
0320/1291 BMSBG 19/0254/0320/1291

068822 FT  
S 0320/0000 LENGTH(AH 2803 BK 3370)

065452 FT 1 0 00249 0 01 0709+16  
CEMETERY RD  
(T601)  
S 0310/0000 LENGTH(AH 3370 BK 2778)

062674 FT 1 0 00249 0 01 0681+21  
ZANERS RD  
(SR1022 SEG 0010/0000)  
ROHRSBURG RD  
(SR4041 SEG 0100/0845)  
S 0300/0000 LENGTH(AH 2778 BK 1636)

0290/0228 BMS EN 19/0254/0290/0145  
1 0 00249 0 01 0666+29  
GREEN CREEK  
0290/0145 BMSBG 19/0254/0290/0145  
061038 FT 1 0 00249 0 01 0664+91  
VILLAGE: ROHRSBURG  
S 0290/0000 LENGTH(AH 1636 BK 2413)

DIST: 03-1 SR: 254  
RIGHT MUN: GREENWOOD T

EXTRACT DATE: 12/28/2024 ROADWAY MANAGEMENT SYSTEM PAGE NUMBER: 76  
PRINT DATE: 12/30/2024 SLD COUNTY/SR - ANNUAL PRINT COUNTY: COLUMBIA

DIR: B TOTAL LEN: 16.689 MI. DIST: 03-1 SR: 254  
LEFT MUN: GREENWOOD T RIGHT MUN: GREENWOOD T

GROUSE RD  
(T532)

0240/0354  
049043 FT

1 0 00249 0 01 0519+30 046476 FT  
BLACK LN  
(T530)

0230/0000

1 0 00249 0 01 0498+29 044373 FT  
SHED RD  
(T527)

0220/0000

040698 FT

0240/2295 SWALLOW RD  
(T574)

0240/0563 ORIOLE RD  
(T451)

0240/0014 BMS EN 19/0254/0240/0000  
049043 FT 1 0 00249 0 01 0544+98  
TRIBUTARY MUD RUN  
BMSBG 19/0254/0240/0000  
5 0240/0000 LENGTH(AH 3204 BK 2567)

046476 FT MILLER TOWN RD  
(SR4011 SEG 0150/2157)  
5 0230/0000 LENGTH(AH 2567 BK 2103)

044373 FT CRANE RD  
(T528)  
5 0220/0000 LENGTH(AH 2103 BK 3675)

040698 FT 1 0 00249 0 01 0461+58  
MUD RUN  
STRUCTURE LENGTH 12 FT  
BMSID 19/0254/0210/0000  
5 0210/0000 LENGTH(AH 3675 BK 2308)

EXTRACT DATE: 12/28/2024 ROADWAY MANAGEMENT SYSTEM PAGE NUMBER: 75  
PRINT DATE: 12/30/2024 SLD COUNTY/SR - ANNUAL PRINT COUNTY: COLUMBIA

DIR: B TOTAL LEN: 16.689 MI. DIST: 03-1 SR: 254  
LEFT MUN: GREENWOOD T RIGHT MUN: GREENWOOD T

BEAGLE RD  
(T534)

0200/0525  
038390 FT

==

0200/1984 CAMP VICTORY RD  
(T525)

038390 FT 1 0 00249 0 01 0438+52  
5 0200/0000 LENGTH(AH 2308 BK 2121)

036269 FT

036269 FT 1 0 00249 0 01 0417+28

NC SR 0254 SH

LAKE RD

(T448)

GREENWOOD

MILLVILLE B

5 0190/0000 LENGTH(AH 2121 BK 2986)

SUNNYVIEW LN  
(BORO)

0180/2253

==

WOODLAND DR  
(T452)

0180/0403  
033283 FT

==

033283 FT 1 0 00249 0 01 0387+37  
5 0180/0000 LENGTH(AH 2986 BK 2650)

CHESTNUT ST

GREEN ST  
(BORO)

0170/1708

==

==

0170/1313 CENTER ST  
(BORO)

STATE ST

(SR0042 SEG 0730/0000)

0170/0843

RAILROAD ST

0170/0536 (BORO)

0170/0096 BMSN 19/0254/0170/0000

NC MA IN ST

MILLVILLE

0170/0048 MADISON T

030633 FT

030633 FT 1 0 00249 0 01 0361+49

EXTRACT DATE: 12/28/2024 ROADWAY MANAGEMENT SYSTEM PAGE NUMBER: 74  
PRINT DATE: 12/30/2024 SLD COUNTY/SR - ANNUAL PRINT COUNTY: COLUMBIA

DIR: B TOTAL LEN: 16.689 MI. DIST: 03-1 SR: 254  
LEFT MUN: MILLVILLE B RIGHT MUN: MILLVILLE B

ROD & GUN CLUB RD  
(T444)

0160/0327  
030053 FT

MEADOWS DR  
(TWP)

0150/1023

027739 FT

024801 FT

LC FOR SPRUCE RUN RD  
(CONN)

1 0 00249 0 00 0271+34 0130/0207  
SPRUCE RUN RD 023572 FT  
(SR4023 SEG 0010/0000) 0130/0000

SLATE RD  
(T406)

0120/0407  
021991 FT

LITTLE FISHING CREEK  
BMSBG 19/0254/0170/0000  
LENGTH(AH 2650 BK 0580)  
TAYLOR RD  
(T556)  
0170/0000  
0160/0485  
030053 FT 1 0 00249 0 00 0336+01  
0160/0000 LENGTH(AH 0580 BK 2314)  
027739 FT 1 0 00249 0 00 0313+01  
0150/0000 LENGTH(AH 2314 BK 2938)  
024801 FT 1 0 00249 0 00 0283+63  
0140/0000 LENGTH(AH 2938 BK 1229)  
TAYLOR RD  
(T556)  
0130/0443  
023572 FT CREEK RD  
(SR4021 SEG 0060/2214)  
LENGTH(AH 1229 BK 1581)  
0130/0000 BMSSEN 19/0254/0120/1359  
TO 4021/0060 SH  
0120/1394 (CONN)  
1 0 00249 0 00 0269+14  
SPRUCE RUN  
0120/1359 BMSBG 19/0254/0120/1359  
TRIBUTARY TO SPRUCE RUN  
STRUCTURE LENGTH 12 FT  
0120/0456 BMSID 19/0254/0120/0456  
021991 FT 1 0 00249 0 00 0255+64

DIR: B	TOTAL LEN: 16.689 MI.	DIST: 03-1	SR: 254
LEFT MUN: MADISON T		RIGHT MUN: MADISON T	
		0120/0000 LENGTH(AH 1581 BK 1558)	
020433 FT		020433 FT 1 0 00249 0 00 0240+02	
		0110/0000 LENGTH(AH 1558 BK 2869)	
MAGEE RD		MORDANS RD	
(T404)		(T555)	
0100/1542	==	0100/1908	
017564 FT		017564 FT 1 0 00249 0 00 0211+26	
		BENNETT RD	
		(T383)	
	==	0100/0000 LENGTH(AH 2869 BK 2120)	
015444 FT		015444 FT 1 0 00249 0 00 0190+14	
		0090/0000 LENGTH(AH 2120 BK 2025)	
013419 FT		013419 FT 1 0 00249 0 00 0169+97	
		0080/0000 LENGTH(AH 2025 BK 0808)	
012611 FT		012611 FT 1 0 00249 0 00 0161+92	
		NC JERSEYTOWN RD	
WHITEHALL RD		DANVILLE RD	
(SR0044 SEG 0210/0000)		(SR0044 SEG 0210/0000)	
0070/0000	==	0070/0000 LENGTH(AH 0808 BK 1405)	
011206 FT		011206 FT 1 0 00414 0 00 0112+06	
		VILLAGE: JERSEYTOWN	
		0060/0000 LENGTH(AH 1405 BK 1619)	



EXTRACT DATE: 12/28/2024 ROADWAY MANAGEMENT SYSTEM PAGE NUMBER: 72  
PRINT DATE: 12/30/2024 SLD COUNTY/SR - ANNUAL PRINT COUNTY: COLUMBIA

DIR: B TOTAL LEN: 16.689 MI. DIST: 03-1 SR: 254  
LEFT MUN: MADISON T RIGHT MUN: MADISON T

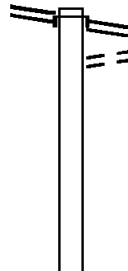
VALLEY RD  
(T392)

009587 FT	==	0050/0219 CROSS RD (T543) 009587 FT 1 0 00414 0 00 0095+90 5 0050/0000 LENGTH(AH 1619 BK 1902)
007685 FT		0040/0027 BMSEN 19/0254/0040/0000 007685 FT 1 0 00414 0 00 0076+89 TRIBUTARY TO MUD CREEK BMSBG 19/0254/0040/0000 5 0040/0000 LENGTH(AH 1902 BK 2902)
004783 FT		004783 FT 1 0 00414 0 00 0047+89 STEVE RD (T537) 5 0030/0000 LENGTH(AH 2902 BK 2258)
0020/1055	==	
002525 FT		002525 FT 1 0 00414 0 00 0025+28 5 0020/0000 LENGTH(AH 2258 BK 2525)
000000 FT		000000 FT 1 0 00414 0 00 0000+00 NC WASHINGTONVILLE RD INTER-BK WASHINGTONVILLE RD (SR0254 SEG 0180/2900) MFC BEGIN = D BK-MONTOUR (47) 5 0010/0000 LENGTH(AH 2525 BK 0000)

EXTRACT DATE: 12/28/2024 ROADWAY MANAGEMENT SYSTEM PAGE NUMBER: 71  
PRINT DATE: 12/30/2024 SLD COUNTY/SR - ANNUAL PRINT COUNTY: COLUMBIA  
DIR: B TOTAL LEN: 11.973 MI. DIST: 03-1 SR: 239  
LEFT MUN: JACKSON T RIGHT MUN: JACKSON T

063219 FT

SR 0118 SH  
(SR0118 SEG 0380/2734) 0250/3292



063219 FT AH-LYCOMING (41)  
INTER-AHD SR 0239 SH  
(SR0239 SEG 0012/0000)  
SR 0118 SH  
0250/3292 (SR0118 SEG 0010/0000)  
TO 0118/0010 SH  
0250/3174 (CONN)

EXTRACT DATE: 12/28/2024 ROADWAY MANAGEMENT SYSTEM PAGE NUMBER: 70  
PRINT DATE: 12/30/2024 SLD COUNTY/SR - ANNUAL PRINT COUNTY: COLUMBIA

DIR: B TOTAL LEN: 11.973 MI. DIST: 03-1 SR: 239  
LEFT MUN: JACKSON T RIGHT MUN: JACKSON T

059927 FT

059927 FT 1 0 00321 0 03 0329+69  
S 0250/0000 LENGTH(AH 3292 BK 3060)

ANDYS HILL RD  
(T737)

0240/1478

== ==

0240/1478 POLE BRIDGE RD  
(T637)

LC FOR REMLEYS HILL RD  
(CONN)  
1 0 00321 0 03 0300+00  
REMLEYS HILL RD  
(T611)

0240/0161  
056867 FT  
0240/0000

==

056867 FT

==

S 0240/0000 LENGTH(AH 3060 BK 2733)

WALLER DIVIDE RD  
(T700)

054134 FT  
0230/0000

== ==

054134 FT 1 0 00321 0 03 0271+90  
MOUNTAIN RD  
(T737)

S 0230/0000 LENGTH(AH 2733 BK 3672)

050462 FT

050462 FT 1 0 00321 0 03 0234+89  
VILLAGE: DIVIDE  
S 0220/0000 LENGTH(AH 3672 BK 2589)

EXTRACT DATE: 12/28/2024 ROADWAY MANAGEMENT SYSTEM PAGE NUMBER: 69  
PRINT DATE: 12/30/2024 SLD COUNTY/SR - ANNUAL PRINT COUNTY: COLUMBIA

DIR: B TOTAL LEN: 11.973 MI. DIST: 03-1 SR: 239  
LEFT MUN: JACKSON T RIGHT MUN: JACKSON T

MAPLE RD  
(T733)

047873 FT

0210/0016 BMS EN 19/0239/0210/0000  
047873 FT 1 0 00321 0 03 0208+96  
TR TO WEST CREEK  
BMSBG 19/0239/0210/0000  
5 0210/0000 LENGTH(AH 2589 BK 2166)

045707 FT

045707 FT 1 0 00321 0 03 0187+33  
SHULTZ HOLLOW RD  
(T692)  
5 0200/0000 LENGTH(AH 2166 BK 1778)

043929 FT

0190/0886 JACKSON  
SUGARLOAF T  
043929 FT 1 0 00321 0 03 0169+70  
5 0190/0000 LENGTH(AH 1778 BK 2260)

0180/1205

041669 FT

041669 FT 1 0 00321 0 02 0142+81  
5 0180/0000 LENGTH(AH 2260 BK 2426)  
0170/1887 BMS EN 19/0239/0170/1830  
1 0 00321 0 02 0136+68  
WEST CREEK  
0170/1830 BMSBG 19/0239/0170/1830  
WEST CREEK RD  
0170/1669 (T700)

039243 FT

039243 FT 1 0 00321 0 02 0118+64  
5 0170/0000 LENGTH(AH 2426 BK 2036)

037207 FT

0160/0715 TRIBUTARY WEST CREEK  
STRUCTURE LENGTH 13 FT  
BMSID 19/0239/0160/0715  
037207 FT 1 0 00321 0 01 0095+29

EXTRACT DATE: 12/28/2024 ROADWAY MANAGEMENT SYSTEM PAGE NUMBER: 68  
PRINT DATE: 12/30/2024 SLD COUNTY/SR - ANNUAL PRINT COUNTY: COLUMBIA

DIR: B TOTAL LEN: 11.973 MI. DIST: 03-1 SR: 239  
LEFT MUN: SUGARLOAF T RIGHT MUN: SUGARLOAF T

FRITZ HILL RD  
(T707)

LC FOR COLES CREEK MILL  
(CONN)  
COLES CREEK MILL RD  
(T717)

034775 FT

0140/3725

0140/2919

0140/2771

031028 FT

028006 FT

0160/0000  
0150/1892

KLINGER HILL RD  
(TWP)  
LENGTH(AH 2036 BK 2432)  
SUGARLOAF  
BENTON T

0150/0055 BMS EN 19/0239/0150/0000  
034775 FT 1 0 00321 0 01 0071+41

0150/0000 WEST CREEK  
BMSBG 19/0239/0150/0000  
LENGTH(AH 2432 BK 3747)

0140/0972 BMS EN 19/0239/0140/0906  
1 0 00321 0 00 0039+17

0140/0906 WEST CREEK  
BMSBG 19/0239/0140/0906

031028 FT 1 0 00321 0 00 0030+14  
0140/0000 LENGTH(AH 3747 BK 3022)

028006 FT 1 0 00321 0 00 0000+00  
SR 0487 SH  
(SR0487 SEG 0660/0000)

0130/0000 MFC BEGIN = D  
LENGTH(AH 3022 BK 2839)

EXTRACT DATE: 12/28/2024 ROADWAY MANAGEMENT SYSTEM PAGE NUMBER: 67  
PRINT DATE: 12/30/2024 SLD COUNTY/SR - ANNUAL PRINT COUNTY: COLUMBIA

DIR: B TOTAL LEN: 11.973 MI. DIST: 03-1 SR: 239  
LEFT MUN: BENTON T RIGHT MUN: BENTON T

PRIVATE DR (PRDR)	0120/1921	POI	0120/1921 (APRA) TOTAL LOOK LANDS
WALLER RD (T720)	0120/1182	==	
	025167 FT	==	GREEN ACRES DR (T658) 1 0 00 016 0 06 0933+58 025167 FT NC SR 0239 SH
MENDENHALL LN (BORO)	0120/0000	==	5 0120/0000 BENTON B LENGTH(AH 2839 BK 2238) NORTH ST (BORO)
		==	0110/1669 (BORO)
		==	0110/1444 (BORO)
		==	0110/1229 (BORO)
EVERETT ST (BORO)	0110/1005	==	0110/1005 (BORO)
		==	0110/0784 (BORO)
CHURCH ST (BORO)	0110/0569	==	0110/0569 (BORO)
		==	0110/0418 (BORO)
CENTER ST (BORO)	0110/0259	==	
HESS ST (BORO)	0110/0137	==	
	022929 FT		022929 FT 1 0 00 016 0 06 0911+12
MARKET ST (BORO)	0100/0659	==	5 0110/0000 LENGTH(AH 2238 BK 0701)
BEAVER ST (BORO)	0100/0424	==	0100/0659 (BORO)
COLLEY ST (BORO)	0100/0294	==	
		==	0100/0294 PARK ST (BORO)
		==	0100/0250 BMSSEN 19/0239/0100/0120
		==	1 0 00 016 0 05 0903+16
		==	FISHING CRK
		==	0100/0120 BMSBG 19/0239/0100/0120
		==	022228 FT 1 0 00 016 0 05 0901+87
		==	NC MA IN ST
MILL ST (SR0487 SEG 0650/2025)	0100/0000	==	5 0100/0000 MFC BEGIN = C
HILL ST (BORO)	0090/2834	==	LENGTH(AH 0701 BK 3192)

EXTRACT DATE: 12/28/2024 ROADWAY MANAGEMENT SYSTEM PAGE NUMBER: 66  
PRINT DATE: 12/30/2024 SLD COUNTY/SR - ANNUAL PRINT COUNTY: COLUMBIA

DIR: B TOTAL LEN: 11.973 MI. DIST: 03-1 SR: 239  
LEFT MUN: BENTON B RIGHT MUN: BENTON B

019036 FT

0090/0188 BENTON  
019036 FT BENTON T  
S 0090/0000 LENGTH(AH 3192 BK 2419)

016617 FT

016617 FT 1 0 00235 0 01 0057+05  
S 0080/0000 LENGTH(AH 2419 BK 2416)

014201 FT

014201 FT 1 0 00235 0 01 0081+17  
SHANNON HILL RD  
(T701)  
S 0070/0000 LENGTH(AH 2416 BK 2475)

011726 FT

LOWER RAVEN CREEK RD  
(SR1035 SEG 0100/1866) 0060/0000

0060/0544 BMS EN 19/0239/0060/0511  
1 0 00235 0 01 0100+67  
RAVEN CREEK  
0060/0511 BMSBG 19/0239/0060/0511  
011726 FT 1 0 00235 0 01 0105+88  
UPPER RAVEN CREEK RD  
(T826)  
S 0060/0000 LENGTH(AH 2475 BK 2497)

EXTRACT DATE: 12/28/2024 ROADWAY MANAGEMENT SYSTEM PAGE NUMBER: 65  
PRINT DATE: 12/30/2024 SLD COUNTY/SR - ANNUAL PRINT COUNTY: COLUMBIA

DIR: B TOTAL LEN: 11.973 MI. DIST: 03-1 SR: 239  
LEFT MUN: BENTON T RIGHT MUN: BENTON T

009229 FT		009229 FT 1 0 00235 0 01 0130+83
		5 0050/0000 LENGTH(AH 2497 BK 1621)
1 0 00235 0 01 0147+03 007608 FT		007608 FT DOTYVILLE RD
HAMLIN CHURCH RD		(T800)
(T675) 0040/0000 == ==		5 0040/0000 LENGTH(AH 1621 BK 2756)
004852 FT		004852 FT 1 0 00235 0 01 0174+58
		PEALER RD
		(T794)
		5 0030/0000 LENGTH(AH 2756 BK 3032)
TOY FACTORY RD		0020/2325 BMS EN 19/0239/0020/2299
(T795) 0020/2379 ==		0 0 00000 0 00 0000+00
		EAST BRANCH RAVEN CREEK
		0020/2299 BMS BG 19/0239/0020/2299
1 0 00235 0 01 0204+90 001820 FT		001820 FT
KILES RD		5 0020/0000 LENGTH(AH 3032 BK 1820)
(T673) 0020/0000 ==		
NORTH BENDERTOWN RD		000000 FT 1 0 00235 0 01 0223+22
(SR1025 SEG 0290/2775) 0010/0602 ==		NC SHICKSHINNY HW
000000 FT		INTER-BK POND HILL RD
		(SR0239 SEG 0390/3367)
		MFC BEGIN = D
		BK-LUZERNE (40)
		5 0010/0000 LENGTH(AH 1820 BK 0000)



EXTRACT DATE: 12/28/2024 ROADWAY MANAGEMENT SYSTEM PAGE NUMBER: 64  
PRINT DATE: 12/30/2024 SLD COUNTY/SR - ANNUAL PRINT COUNTY: COLUMBIA  
DIR: B TOTAL LEN: 7.452 MI. DIST: 03-1 SR: 118  
LEFT MUN: SUGARLOAF T RIGHT MUN: SUGARLOAF T

039345 FT

039345 FT AH-LUZERNE (40)  
INTER-AHD SR 0118 SH  
0140/0997 (SR0118 SEG 0010/0000)

038348 FT

038348 FT 1 0 00504 0 00 0226+35  
RED ROCK RD  
5 0140/0000 (SR0487 SEG 0790/0605)  
LENGTH(AH 0997 BK 2659)

0130/1647 BMS EN 19/0118/0130/1624  
2 0 19075 0 00 0185+08  
COLES CREEK  
0130/1624 BMSBG 19/0118/0130/1624

035689 FT

035689 FT 2 0 19075 0 00 0168+77  
5 0130/0000 LENGTH(AH 2659 BK 1728)

033961 FT

033961 FT 2 0 19075 0 00 0151+51  
5 0120/0000 LENGTH(AH 1728 BK 2883)

EXTRACT DATE: 12/28/2024 ROADWAY MANAGEMENT SYSTEM PAGE NUMBER: 63  
PRINT DATE: 12/30/2024 SLD COUNTY/SR - ANNUAL PRINT COUNTY: COLUMBIA

DIR: B TOTAL LEN: 7.452 MI. DIST: 03-1 SR: 118  
LEFT MUN: SUGARLOAF T RIGHT MUN: SUGARLOAF T

	031078 FT		031078 FT 2 0 19075 0 00 0122+71
		==	0110/0000 LENGTH(AH 2883 BK 3246)
			FRITZ HILL RD
STEVENS HILL RD			0100/2855 (T757)
(T757)	0100/2087	==	
		==	FRITZ RD
			(T757)
		==	LAUBACH RD
			0100/1836 (T816)
		==	CASELOT RD
			0100/1299 (T828)
	027832 FT		027832 FT 2 0 19075 0 00 0090+29
			0100/0000 LENGTH(AH 3246 BK 2910)
COMSTOCK RD			
(T812)	0090/1665	==	
		==	0090/1022 COMSTOCK RD
			(T812)
	024922 FT		024922 FT 2 0 19075 0 00 0061+22
			0090/0000 LENGTH(AH 2910 BK 3187)
			0080/1320 BMS EN 19/0118/0080/1238
			2 0 19075 0 00 0041+70
			EAST BRANCH FISHING CRK
			0080/1238 BMSBG 19/0118/0080/1238
			0080/0098 BMS EN 19/0118/0080/0000

EXTRACT DATE: 12/28/2024 ROADWAY MANAGEMENT SYSTEM PAGE NUMBER: 62  
PRINT DATE: 12/30/2024 SLD COUNTY/SR - ANNUAL PRINT COUNTY: COLUMBIA

DIR: B TOTAL LEN: 7.452 MI. DIST: 03-1 SR: 118  
LEFT MUN: SUGARLOAF T RIGHT MUN: SUGARLOAF T

021735 FT

021735 FT 2 0 19075 0 00 0029+38  
WEST BRANCH FISHING CRK  
BMSBG 19/0118/0080/0000  
5 0080/0000 LENGTH(AH 3187 BK 2956)

0070/1979 SCHOOL HOUSE DR  
(T714)

2 0 19075 0 00 0000+00 018779 FT  
CENTRAL RD  
(SR4049 SEG 0070/0000) 0070/0000

018779 FT CAMP LAVIGNE RD  
(SR4049 SEG 0070/0000)  
5 0070/0000 LENGTH(AH 2956 BK 3260)

015519 FT

015519 FT 2 0 19066 0 00 0155+44  
WEST CREEK RD  
(T700)  
5 0060/0000 LENGTH(AH 3260 BK 3148)

SADDLE ROCK RD  
(T755)

0050/1017

0050/0810 SUGARLOAF  
JACKSON T

012371 FT

012371 FT 2 0 19066 0 00 0123+70  
MOUNTAIN RD  
(T737)  
5 0050/0000 LENGTH(AH 3148 BK 3371)

EXTRACT DATE: 12/28/2024 ROADWAY MANAGEMENT SYSTEM PAGE NUMBER: 61  
PRINT DATE: 12/30/2024 SLD COUNTY/SR - ANNUAL PRINT COUNTY: COLUMBIA

DIR: B TOTAL LEN: 7.452 MI. DIST: 03-1 SR: 118  
LEFT MUN: JACKSON T RIGHT MUN: JACKSON T

009000 FT

009000 FT 2 0 19066 0 00 0089+98  
S 0040/0000 LENGTH(AH 3371 BK 3001)

005999 FT

005999 FT 2 0 19066 0 00 0059+98  
S 0030/0000 LENGTH(AH 3001 BK 2989)  
TR. TO WEST CREEK  
STRUCTURE LENGTH 10 FT  
0020/2476 BMSID 19/0118/0020/2476

003010 FT

003010 FT 2 0 19066 0 00 0030+09  
S 0020/0000 LENGTH(AH 2989 BK 3010)  
TR WEST CREEK  
STRUCTURE LENGTH 8 FT  
0010/2622 BMSID 19/0118/0010/2622

TO 0239/0012 SH  
(CONN)

0010/0126  
000000 FT

SR 0239/0012 SH  
(SR0239 SEG 0012/0000) 0010/0000

FROM 0239/0250 SH  
(CONN)  
0010/0126 2 0 19066 0 00 0000+00  
000000 FT SR 0239 SH  
(SR0239 SEG 0250/3292)  
0118 SH  
NC SR LAIRDSVILLE RD  
INTER-BK (SR0118 SEG 0380/2734)  
MFC BEGIN = C  
BK-LYCOMING (41)  
S 0010/0000 LENGTH(AH 3010 BK 0000)

EXTRACT DATE: 12/28/2024 ROADWAY MANAGEMENT SYSTEM PAGE NUMBER: 60  
PRINT DATE: 12/30/2024 SLD COUNTY/SR - ANNUAL PRINT COUNTY: COLUMBIA

DIR: B TOTAL LEN: 10.089 MI. DIST: 03-1 SR: 93  
LEFT MUN: ORANGEVILLE B RIGHT MUN: ORANGEVILLE B

BORO AL  
(BORO)

053268 FT

0250/1876

051204 FT

DRAKETOWN RD  
(SR1013 SEG 0090/1033) 0240/1049

050046 FT

046647 FT

053268 FT MAIN ST  
0250/2064 (SR0487 SEG 0430/0938)

051204 FT 1 0 00673 0 00 0020+43  
PINE ST  
(BORO)

5 0250/0000 LENGTH(AH 2064 BK 1158)

050046 FT 1 0 00673 0 00 0032+20  
NC BERWICK RD  
ORANGEVILLE

5 0240/0000 ORANGE T  
LENGTH(AH 1158 BK 3399)

046647 FT 1 0 00673 0 00 0066+19  
ORANGE

5 0230/0000 NORTH CENTRE T  
LENGTH(AH 3399 BK 2002)

EXTRACT DATE: 12/28/2024 ROADWAY MANAGEMENT SYSTEM PAGE NUMBER: 59  
PRINT DATE: 12/30/2024 SLD COUNTY/SR - ANNUAL PRINT COUNTY: COLUMBIA

DIR: B TOTAL LEN: 10.089 MI. DIST: 03-1 SR: 93  
LEFT MUN: NORTH CENTRE T RIGHT MUN: NORTH CENTRE T

044645 FT

044645 FT 1 0 00673 0 00 0086+13  
S 0220/0000 LENGTH(AH 2002 BK 1819)

042826 FT

042826 FT 1 0 00673 0 00 0104+24

STONY BROOK  
STRUCTURE LENGTH 15 FT

BMSID 19/0093/0210/0000  
S 0210/0000 LENGTH(AH 1819 BK 1714)

WHITMIRE RD  
(T525)

0200/1470

==

1 0 00673 0 00 0121+35 041112 FT  
CABIN RUN RD  
(T656)

0200/0000

==

041112 FT

S 0200/0000 LENGTH(AH 1714 BK 3836)

SHELHAMER RD  
(T510)

0190/0023  
037276 FT

==

037276 FT 1 0 00673 0 00 0159+76

MOUNTAIN RD  
(SR1012 SEG 0010/0000)

S 0190/0000 LENGTH(AH 3836 BK 2403)

034873 FT

034873 FT 1 0 00673 0 00 0183+73  
S 0180/0000 LENGTH(AH 2403 BK 2778)

HELLER LN

==

0170/2543 (T658)

EXTRACT DATE: 12/28/2024 ROADWAY MANAGEMENT SYSTEM PAGE NUMBER: 58  
PRINT DATE: 12/30/2024 SLD COUNTY/SR - ANNUAL PRINT COUNTY: COLUMBIA

DIR: B TOTAL LEN: 10.089 MI. DIST: 03-1 SR: 93  
LEFT MUN: NORTH CENTRE T RIGHT MUN: NORTH CENTRE T

032095 FT		032095 FT	1 0 00673 0 00 0211+43 BR. OF BRIAR CREEK STRUCTURE LENGTH 25 FT BMSID 19/0093/0170/0000 LENGTH(AH 2778 BK 2831)
	==	0170/0000	DOHL RD (T726)
	==	0160/2031	BMSSEN 19/0093/0160/1606
	==	0160/1632	0 0 00000 0 00 0000+00 T.N.BR BRIAR
	==	0160/1606	BMSBG 19/0093/0160/1606
1 0 00673 0 00 0239+66 029264 FT TAYLOR DR (T504)	==	029264 FT	SLOWICK RD (T503)
0160/0000	==	0160/0000	LENGTH(AH 2831 BK 1393)
	==	0150/1236	BMSSEN 19/0093/0150/1226
	==	0150/1226	1 0 00673 0 00 0241+21 T BRIAR CK BMSBG 19/0093/0150/1226
1 0 00673 0 00 0253+59 027871 FT THOMAS DR (T652)	==	027871 FT	
0150/0000	==	0150/0000	LENGTH(AH 1393 BK 2825)
GOLF COURSE RD (SR1037 SEG 0010/0395)	==	0140/0931	EDWARDS RD (T728)
1 0 00673 0 00 0281+96 025046 FT FOWLERSVILLE ET RD (T482)	==	025046 FT	
0140/0000	==	0140/0000	LENGTH(AH 2825 BK 2248)

EXTRACT DATE: 12/28/2024 ROADWAY MANAGEMENT SYSTEM PAGE NUMBER: 57  
PRINT DATE: 12/30/2024 SLD COUNTY/SR - ANNUAL PRINT COUNTY: COLUMBIA

DIR: B TOTAL LEN: 10.089 MI. DIST: 03-1 SR: 93  
LEFT MUN: NORTH CENTRE T RIGHT MUN: NORTH CENTRE T

1 0 00673 0 00 0304+33 022798 FT  
DENNIS MILL RD  
(T730) 0130/0000

021491 FT

1 0 00673 0 01 0350+74 018171 FT  
BRICK CHURCH RD  
(T724) 0110/0000

015827 FT

022798 FT

5 0130/0000 LENGTH(AH 2248 BK 1307)

021491 FT 1 0 00673 0 00 0317+14

5 0120/0000 NORTH CENTRE  
BRIAR CREEK T  
LENGTH(AH 1307 BK 3320)

0110/1132 YOST HOLLOW RD  
0110/1112 (T725)  
BMSBN 19/0093/0110/1085  
1 0 00673 0 01 0339+96  
0110/1085 TRIBUTARY BRIAR CREEK  
BMSBG 19/0093/0110/1085

018171 FT LAKE RD  
5 0110/0000 (SR1017 SEG 0010/0000)  
LENGTH(AH 3320 BK 2344)

015827 FT 1 0 00673 0 01 0374+16  
5 0100/0000 LENGTH(AH 2344 BK 3702)

0090/0541 BRIAR CREST AV  
0090/0441 (T460)  
LC TO BRIAR CREST AV  
(CONN)



EXTRACT DATE: 12/28/2024 ROADWAY MANAGEMENT SYSTEM PAGE NUMBER: 56  
PRINT DATE: 12/30/2024 SLD COUNTY/SR - ANNUAL PRINT COUNTY: COLUMBIA

DIR: B TOTAL LEN: 10.089 MI. DIST: 03-1 SR: 93  
LEFT MUN: BRIAR CREEK T RIGHT MUN: BRIAR CREEK T

	012125 FT		012125 FT	1 0 00673 0 01 0411+16
			NC SR	0093 SH
				MFC BEGIN = D
				BRIAR CREEK
				BRIAR CREEK B
				LENGTH(AH 3702 BK 1478)
RITTENHOUSE MILL RD (BORO)	0080/1093	POI	0080/1093	(APRA) HOWARD SEIGFREID
			0080/0358	BMS EN 19/0093/0080/0279
				1 0 00673 0 01 0423+24
				EAST BRANCH BRIAR CREEK
			0080/0279	BMS BG 19/0093/0080/0279
	010647 FT		010647 FT	1 0 00673 0 01 0425+96
				(APRA) PARK RD M H COUR
				FREAS AV
PARK RD (BORO)	0080/0000	POI	0080/0000	(SR1019 SEG 0010/0000)
				LENGTH(AH 1478 BK 1374)
RITTENHOUSE MILL RD (BORO)	0070/0510	=		
	009273 FT		009273 FT	1 0 00673 0 01 0439+73
				BRIAR CREEK
				BERWICK B
			0070/0000	LENGTH(AH 1374 BK 2529)
FAIRCHILD ST (BORO)	0060/2062	=		
BOWMAN ST (BORO)	0060/1532	=		
SCANLON ST (BORO)	0060/0931	=		
	006744 FT		006744 FT	1 0 00673 0 01 0465+00
				EATON ST
				(BORO)
			0060/0000	LENGTH(AH 2529 BK 1449)
				POPLAR ST
			0050/0617	(BORO)
	005295 FT		005295 FT	1 0 00673 0 01 0479+57
				MERCER ST
				(BORO)
			0050/0000	LENGTH(AH 1449 BK 3497)
				ARCH ST
			0040/2915	(BORO)
				WARREN ST
			0040/2322	(BORO)

EXTRACT DATE: 12/28/2024 ROADWAY MANAGEMENT SYSTEM PAGE NUMBER: 55  
PRINT DATE: 12/30/2024 SLD COUNTY/SR - ANNUAL PRINT COUNTY: COLUMBIA

DIR: B TOTAL LEN: 10.089 MI. DIST: 03-1 SR: 93  
LEFT MUN: BERWICK B RIGHT MUN: BERWICK B

BLAIR ST  
(BORO) 0040/1644 ==

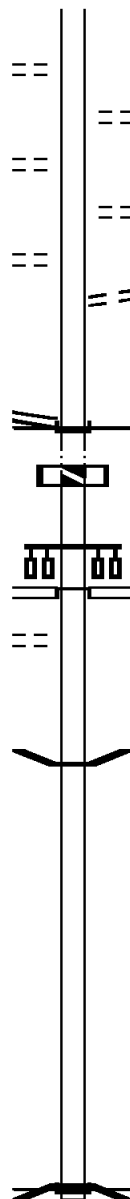
ORCHARD ST  
(BORO) 0040/1262 ==

BORO AL  
(BORO) 0040/0672 ==

1 0 00673 0 01 0514+28 001798 FT  
FRONT ST  
(SR0011 SEG 0410/1294) 0040/0000  
001798 FT

REAGANS AL  
(BORO) 0020/0111  
001574 FT

000000 FT



0040/1435 CLOVER LEAF LN  
(PRDR)

0040/1162 ORCHARD ST  
(BORO)

0040/0343 WASHINGTON ST  
(BORO)

NC ORANGE ST  
INTER-BK FRONT ST  
001798 FT (SR0011 SEG 0410/1294)

0040/0000 LTH AH 003497 BK 003861  
001798 FT  
7034/0000 LTH AH 003861 BK 000224  
INTER-AHD MARKET ST

(SR1025 SEG 0010/0000)  
FRONT ST  
(SR0011 SEG 0430/1154)

0020/0224

001574 FT 1 0 00184 0 00 0002+35  
0020/0000 LENGTH(AH 0224 BK 1574)  
BMSID 19/0093/0010/0000

0010/1574 RETAINING WALL END  
0010/1553 BMSID 19/0093/0010/1441  
0010/1513 RETAINING WALL BEGIN  
0010/1441 BMSID 19/0093/0010/1513  
RETAINING WALL BEGIN

000000 FT 1 0 00184 0 00 0017+91

NC MARKET ST  
INTER-BK THIRD ST  
(SR0093 SEG 0400/1406)

CANAL (MLBRY)  
BMSBG 19/0093/0010/0000  
MFC BEGIN = B

0010/0000 BK-LUZERNE (40)  
LENGTH(AH 1574 BK 0000)

EXTRACT DATE: 12/28/2024 ROADWAY MANAGEMENT SYSTEM PAGE NUMBER: 54  
PRINT DATE: 12/30/2024 SLD COUNTY/SR - ANNUAL PRINT COUNTY: COLUMBIA

DIR: E TOTAL LEN: 19.143 MI. DIST: 03-1 SR: 80  
LEFT MUN: MIFFLIN T RIGHT MUN: MIFFLIN T

AH-LUZERNE (40) 100933 FT  
Z H CONFAIR MEMORIAL HW INTER-AHD  
(SR0080 SEG 2473/0000) 2471/1326

CROSSOVER RD  
(CONN) 2471/0092  
1 0 01009 0 01 0997+09 099607 FT  
MILEPOST 247.00  
LENGTH(AH 1326 BK 2604) 2471/0000

SHRP WIM 709 2465/1316M

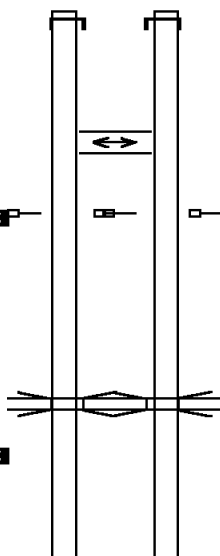
SR 2021  
OP ID 19/2021/0010/0000 2465/0318  
1 0 01009 0 01 0971+00 097003 FT  
LENGTH(AH 2604 BK 2640) 2465/0000

ROADSIDE REST RD

101076 FT  
INTER-AHD Z H CONFAIR MEMORIAL HW  
2470/1321 (SR0080 SEG 2472/0000)

CROSSOVER RD  
(CONN) 2470/0098  
099755 FT 1 0 01009 0 01 0997+62  
MILEPOST 247.00  
LENGTH(AH 1321 BK 2649) 2470/0000

SR 2021  
OP ID 19/2021/0010/0000 2464/0371  
097106 FT 1 0 01009 0 01 0971+18  
LENGTH(AH 2649 BK 2640) 2464/0000



EXTRACT DATE: 12/28/2024 ROADWAY MANAGEMENT SYSTEM PAGE NUMBER: 53  
PRINT DATE: 12/30/2024 SLD COUNTY/SR - ANNUAL PRINT COUNTY: COLUMBIA

DIR: E TOTAL LEN: 19.143 MI. DIST: 03-1 SR: 80  
LEFT MUN: MIFFLIN T RIGHT MUN: MIFFLIN T

(SR9201 SEG 0010/0000)  
(APRA) ROADSIDE REST RD 2461/1327 **POT**

1 0 01009 0 01 0944+54 094363 FT	2460/0016 (SR9202 SEG 0010/2519)
MILEPOST 246.00	094466 FT 1 0 01009 0 01 0944+82
LENGTH(AH 2640 BK 2555) 2461/0000	MILEPOST 246.00
	2460/0000 LENGTH(AH 2640 BK 2628)

W2454/2012 RWIS SITE/I-80 e EXIT 2

ROADSIDE REST RD  
(SR9201 SEG 0010/3026) 2455/0891

1 0 01009 0 01 0918+94 091808 FT	2454/0148 (APRA) ROADSIDE REST RD
LENGTH(AH 2555 BK 2640) 2455/0000	ROADSIDE REST RD (SR9202 SEG 0010/0000)
	1 0 01009 0 01 0918+48
	2454/0000 LENGTH(AH 2628 BK 2640)

CROSSOVER RD (CONN) 2451/1817 ↔ 2450/1916 CROSSOVER RD (CONN)

1 0 01009 0 01 0892+49 089168 FT	089198 FT 1 0 01009 0 01 0892+02
MILEPOST 245.00	MILEPOST 245.00
LENGTH(AH 2640 BK 2581) 2451/0000	2450/0000 LENGTH(AH 2640 BK 2680)

M2444/0402 SHRP WIM 709

SIGN: CENTER MOUNTD	2444/0114	BMSID 19/0080/2445/0409 2445/0409	BMSEN 19/0080/2444/0000
BMSID 19/0080/2445/0409 2445/0409	086518 FT	1 0 01009 0 01 0865+30	1 0 01009 0 01 0865+30
BMSEN 19/0080/2445/0000 2445/0108		SR 2028	SR 2028
1 0 01009 0 01 0866+63 086587 FT		BMSBG 19/0080/2445/0000	BMSBG 19/0080/2444/0000
SR 2028		LENGTH(AH 2581 BK 2679) 2445/0000	LENGTH(AH 2680 BK 2590)
BMSBG 19/0080/2445/0000			

EXTRACT DATE: 12/28/2024 ROADWAY MANAGEMENT SYSTEM PAGE NUMBER: 52  
PRINT DATE: 12/30/2024 SLD COUNTY/SR - ANNUAL PRINT COUNTY: COLUMBIA

DIR: E TOTAL LEN: 19.143 MI. DIST: 03-1 SR: 80  
LEFT MUN: MIFFLIN T RIGHT MUN: MIFFLIN T

1 0 01009 0 01 0839+81 083908 FT  
MILEPOST 244.00  
LENGTH(AH 2679 BK 2599) 2441/0000

1 0 01009 0 01 0813+78 081309 FT  
LENGTH(AH 2599 BK 2640) 2435/0000

1 0 01009 0 01 0787+34 078669 FT  
MILEPOST 243.00  
LENGTH(AH 2640 BK 2654) 2431/0000

BMS EN 19/0080/2425/1816 2425/1931  
1 0 01009 0 01 0779+41  
SR 2028  
BMS BG 19/0080/2425/1816 2425/1816

CROSSOVER RD  
(CONN)  
1 0 01009 0 01 0761+28 076015 FT  
LENGTH(AH 2654 BK 2645) 2425/0000

083928 FT 1 0 01009 0 01 0839+22  
MILEPOST 244.00  
LENGTH(AH 2590 BK 2702)

081226 FT 1 0 01009 0 01 0812+62  
LENGTH(AH 2702 BK 2640)

078586 FT 1 0 01009 0 01 0786+42  
MILEPOST 243.00  
LENGTH(AH 2640 BK 2620)

2424/2031 BMS EN 19/0080/2424/1911  
1 0 01009 0 01 0779+10  
SR 2028  
2424/1911 BMS BG 19/0080/2424/1911


















2424/1098 CROSSOVER RD  
(CONN)

075966 FT 1 0 01009 0 01 0760+02  
LENGTH(AH 2620 BK 2640)

073326 FT 1 0 01009 0 01 0733+62  
RAMP C RD  
(SR8008 SEG 0750/0802)







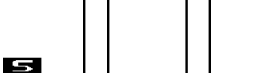
EXTRACT DATE: 12/28/2024 ROADWAY MANAGEMENT SYSTEM PAGE NUMBER: 51  
PRINT DATE: 12/30/2024 SLD COUNTY/SR - ANNUAL PRINT COUNTY: COLUMBIA

DIR: E TOTAL LEN: 19.143 MI. DIST: 03-1 SR: 80  
LEFT MUN: MIFFLIN T RIGHT MUN: MIFFLIN T

				MILEPOST 242.00	
				LENGTH(AH 2640 BK 2205)	
1 0 01009 0 01 0734+33 073370 FT					
LENGTH(AH 2645 BK 2172) 2421/0000				2420/0000	
RAMP B RD					
(SR8008 SEG 0500/0000) 2415/1862					
BMSEN 19/0080/2415/1185 2415/1300				2414/1382	BMSEN 19/0080/2414/1267
1 0 01009 0 01 0724+52					1 0 01009 0 01 0724+22
SR 339					SR 0339
BMSBG 19/0080/2415/1185 2415/1185				2414/1267	BMSBG 19/0080/2414/1267
				2414/0680	RAMP D RD
					(SR8008 SEG 0010/0000)
RAMP A RD					
(SR8008 SEG 0250/0704) 2415/0589					
BMSEN 19/0080/2415/0000 2415/0067				2414/0127	BMSEN 19/0080/2414/0000
1 0 01009 0 01 0712+67 071198 FT				071121 FT	1 0 01009 0 01 0711+55
DELAWARE AND HUDSON RR					DELAWARE AND HUDSON RR
BMSBG 19/0080/2415/0000					BMSBG 19/0080/2414/0000
LENGTH(AH 2172 BK 3131) 2415/0000				2414/0000	LENGTH(AH 2205 BK 3064)
BMSEN 19/0080/2411/0687 2411/2752				2410/2735	BMSEN 19/0080/2410/0630
MIFFLIN					MIFFLIN
SOUTH CENTRE T				2410/1934	SOUTH CENTRE T
1 0 01009 0 01 0688+47					1 0 01009 0 01 0687+12
SR 1004					SR 1004
BMSBG 19/0080/2411/0687 2411/0687				2410/0630	BMSBG 19/0080/2410/0630
1 0 01009 0 01 0681+56 068067 FT				068057 FT	1 0 01009 0 01 0680+82
MILEPOST 241.00					MILEPOST 241.00
LENGTH(AH 3131 BK 2400) 2411/0000				2410/0000	LENGTH(AH 3064 BK 2494)
SIGN: CANTILEVER					
BMSID 19/0080/2405/1832 2405/1832					
T.SUSQ.RIVER					T.SUSQ.RIVER
STRUCTURE LENGTH 16 FT					STRUCTURE LENGTH 16 FT
BMSID 19/0080/2404/1577 2405/1532				2404/1577	BMSID 19/0080/2404/1577
BMSEN 19/0080/2405/1110 2405/1374				2404/1339	BMSEN 19/0080/2404/1075
1 0 01009 0 01 0668+60					1 0 01009 0 01 0666+99
SR.11					SR.11
BMSBG 19/0080/2405/1110 2405/1110				2404/1075	BMSBG 19/0080/2404/1075
RAMP Y RD					
(SR8006 SEG 0272/0000) 2405/0991				2404/0868	RAMP W RD
					(SR8006 SEG 0020/1290)
				2404/0129	RAMP X RD
BMSEN 19/0080/2405/0000 2405/0163				2404/0075	(SR8006 SEG 0040/0000)
1 0 01009 0 01 0657+50 065667 FT				065563 FT	BMSEN 19/0080/2404/0000
					1 0 01009 0 01 0656+21

EXTRACT DATE: 12/28/2024 ROADWAY MANAGEMENT SYSTEM PAGE NUMBER: 50  
PRINT DATE: 12/30/2024 SLD COUNTY/SR - ANNUAL PRINT COUNTY: COLUMBIA

DIR: E TOTAL LEN: 19.143 MI. DIST: 03-1 SR: 80  
LEFT MUN: SOUTH CENTRE T RIGHT MUN: SOUTH CENTRE T

SR. 11 BMSBG 19/0080/2405/0000 LENGTH(AH 2400 BK 2922) 2405/0000		2404/0000	S.R. 11 BMSBG 19/0080/2404/0000 LENGTH(AH 2494 BK 2803) SIGN: 3 CHORD TRUSS BMSID 19/0080/2400/2477
RAMP T RD (SR8006 SEG 0262/0984) 2401/2401		2400/2477	RAMP U RD (SR8006 SEG 0010/0000)
		2400/1811	
		2400/0891	SIGN: 3 CHORD TRUSS BMSID 19/0080/2400/0891
1 0 01009 0 01 0628+02 062745 FT MILEPOST 240.00 LENGTH(AH 2922 BK 2693) 2401/0000		062760 FT 2400/0000	1 0 01009 0 01 0628+02 MILEPOST 240.00 LENGTH(AH 2803 BK 2636)
CROSSOVER RD (CONN) BMSSEN 19/0080/2395/0917 2395/1567 1 0 01009 0 01 0610+63 S.R. 1003 BMSBG 19/0080/2395/0917 2395/0917		2394/1506 2394/0941 2394/0848	CROSSOVER RD (CONN) BMSSEN 19/0080/2394/0848 1 0 01009 0 01 0610+10 SR 1003 BMSBG 19/0080/2394/0848
1 0 01009 0 01 0601+43 060052 FT LENGTH(AH 2693 BK 2673) 2395/0000		060124 FT 2394/0000	1 0 01009 0 01 0601+62 LENGTH(AH 2636 BK 2640)
1 0 01009 0 01 0574+96 057379 FT MILEPOST 239.00 LENGTH(AH 2673 BK 2639) 2391/0000		057484 FT 2390/0000	1 0 01009 0 01 0575+22 MILEPOST 239.00 LENGTH(AH 2640 BK 2637)
1 0 01009 0 01 0548+50 054740 FT LENGTH(AH 2639 BK 2640) 2385/0000		054847 FT 2384/0000	1 0 01009 0 01 0548+84 LENGTH(AH 2637 BK 2640)

EXTRACT DATE: 12/28/2024 ROADWAY MANAGEMENT SYSTEM PAGE NUMBER: 49  
PRINT DATE: 12/30/2024 SLD COUNTY/SR - ANNUAL PRINT COUNTY: COLUMBIA

DIR: E TOTAL LEN: 19.143 MI. DIST: 03-1 SR: 80  
LEFT MUN: SOUTH CENTRE T RIGHT MUN: SOUTH CENTRE T

CROSSOVER RD  
(CONN) 2381/0752  
1 0 01009 0 01 0522+03 052100 FT  
MILEPOST 238.00  
LENGTH(AH 2640 BK 2651) 2381/0000

1 0 01009 0 01 0495+46 049449 FT  
LENGTH(AH 2651 BK 2640) 2375/0000  
SOUTH CENTRE  
SCOTT T 2371/2319  
BMSSEN 19/0080/2371/2128 2371/2220  
1 0 01009 0 01 0490+33  
S.R. 1001  
BMSBG 19/0080/2371/2128 2371/2128

1 0 01009 0 01 0468+96 046809 FT  
MILEPOST 237.00  
LENGTH(AH 2640 BK 2589) 2371/0000

1 0 01009 0 01 0443+07 044220 FT  
LENGTH(AH 2589 BK 2612) 2365/0000  
CROSSOVER RD  
(CONN) 2361/2395

2380/0764 CROSSOVER RD  
(CONN)  
052207 FT 1 0 01009 0 01 0522+42  
MILEPOST 238.00  
2380/0000 LENGTH(AH 2640 BK 2656)

049551 FT 1 0 01009 0 01 0495+76  
2374/0000 LENGTH(AH 2656 BK 2630)  
SOUTH CENTRE  
SCOTT T 2370/2355  
2370/2224 BMSSEN 19/0080/2370/2133  
1 0 01009 0 01 0490+78  
S.R. 1001  
2370/2133 BMSBG 19/0080/2370/2133

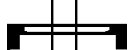





















046921 FT 1 0 01009 0 01 0469+62  
MILEPOST 237.00  
2370/0000 LENGTH(AH 2630 BK 2640)

044281 FT 1 0 01009 0 01 0443+14  
2364/0000 LENGTH(AH 2640 BK 2637)  
CROSSOVER RD  
(CONN) 2360/2409














EXTRACT DATE: 12/28/2024 ROADWAY MANAGEMENT SYSTEM PAGE NUMBER: 48  
PRINT DATE: 12/30/2024 SLD COUNTY/SR - ANNUAL PRINT COUNTY: COLUMBIA

DIR: E TOTAL LEN: 19.143 MI. DIST: 03-1 SR: 80  
LEFT MUN: SCOTT T RIGHT MUN: SCOTT T

SIGN: 3 CHORD TRUSS			
BMSID 19/0080/2361/0100	2361/0100		
1 0 01009 0 01 0416+89	041608 FT		
MILEPOST 236.00			
LENGTH(AH 2612 BK 2678)	2361/0000		
RAMP C RD			
(SR8004 SEG 0500/0000)	2355/1949		
SR. 487			
OP ID 19/0487/0320/0720	2355/1436		
RAMP A RD			
(SR8004 SEG 0270/0000)	2355/1143		
RAMP B RD			
(SR8004 SEG 0260/1428)	2355/0431		
1 0 01009 0 01 0390+05	038930 FT		
LENGTH(AH 2678 BK 2640)	2355/0000		
CROSSOVER RD			
(CONN)	2351/0502		
1 0 01009 0 01 0363+59	036290 FT		
MILEPOST 235.00			
LENGTH(AH 2640 BK 2633)	2351/0000		
BMS EN 19/0080/2345/1834	2345/2049		
1 0 01009 0 00 0355+59			
TWP. RD. T-488			
BMS BG 19/0080/2345/1834	2345/1834		
SCOTT			
MT PLEASANT T	2345/0891		
1 0 01009 0 00 0337+28	033657 FT		
LENGTH(AH 2633 BK 2640)	2345/0000		
CROSSOVER RD			
(CONN)	2341/0706		
041644 FT 1 0 01009 0 01 0416+82			
MILEPOST 236.00			
2360/0000	LENGTH(AH 2637 BK 2614)		
2354/2363	RAMP E RD		
	(SR8004 SEG 0760/1427)		
2354/1691	RAMP D RD		
	(SR8004 SEG 0750/0000)		
2354/1304	SR. 487		
OP ID 19/0487/0320/0720			
039030 FT 1 0 01009 0 01 0390+71			
2354/0000 LENGTH(AH 2614 BK 2672)			
CROSSOVER RD			
(CONN)			
2350/0502			
036358 FT 1 0 01009 0 01 0364+02			
MILEPOST 235.00			
LENGTH(AH 2672 BK 2626)			
2350/0000			
2344/1940			
BMS EN 19/0080/2344/1725			
1 0 01009 0 01 0355+11			
TWP. RD. T-488			
BMS BG 19/0080/2344/1725			
SCOTT			
MT PLEASANT T			
2344/0842			
033732 FT 1 0 01009 0 00 0337+21			
2344/0000 LENGTH(AH 2626 BK 2668)			
CROSSOVER RD			
(CONN)			
2340/0711			

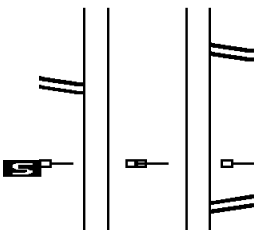
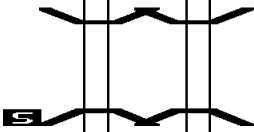

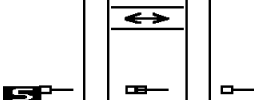
EXTRACT DATE: 12/28/2024 ROADWAY MANAGEMENT SYSTEM PAGE NUMBER: 47  
PRINT DATE: 12/30/2024 SLD COUNTY/SR - ANNUAL PRINT COUNTY: COLUMBIA

DIR: E TOTAL LEN: 19.143 MI. DIST: 03-1 SR: 80  
LEFT MUN: MT PLEASANT T RIGHT MUN: MT PLEASANT T

1 0 01009 0 00 0310+91 031017 FT		031064 FT	1 0 01009 0 00 0311+14
MILEPOST 234.00		MILEPOST 234.00	
LENGTH(AH 2640 BK 2577) 2341/0000		2340/0000	LENGTH(AH 2668 BK 2640)
MT PLEASANT			MT PLEASANT
BLOOMSBURG TO		2334/2146	BLOOMSBURG TO
TR. TO FISHING CREEK			TR. TO FISHING CREEK
STRUCTURE LENGTH 12 FT		2334/1890	STRUCTURE LENGTH 12 FT
BMSID 19/0080/2334/1890 2335/1777			BMSID 19/0080/2334/1890
1 0 01009 0 00 0285+17 028440 FT		028424 FT	1 0 01009 0 00 0284+42
LENGTH(AH 2577 BK 2904) 2335/0000		2334/0000	LENGTH(AH 2640 BK 2830)
BMSEN 19/0080/2331/1728 2331/1836		2330/1788	BMSEN 19/0080/2330/1721
1 0 01009 0 00 0272+83			1 0 01009 0 00 0273+28
SR 4009		2330/1721	SR 4009
BMSBG 19/0080/2331/1728 2331/1728			BMSBG 19/0080/2330/1721
BMSEN 19/0080/2331/0000 2331/0510		2330/0504	BMSEN 19/0080/2330/0000
BLOOMSBURG			BLOOMSBURG
HEMLOCK T		2330/0205	HEMLOCK T
1 0 01009 0 00 0256+15 025536 FT		025594 FT	1 0 01009 0 00 0256+22
T 360			T-360 CREEK RD
BMSBG 19/0080/2331/0000			BMSBG 19/0080/2330/0000
MILEPOST 233.00			MILEPOST 233.00
LENGTH(AH 2904 BK 2431) 2331/0000		2330/0000	LENGTH(AH 2830 BK 2420)
1 0 01009 0 00 0231+76 023105 FT		023174 FT	1 0 01009 0 00 0231+98
LENGTH(AH 2431 BK 2640) 2325/0000		2324/0000	LENGTH(AH 2420 BK 2640)
RAMP C RD			
(SR8002 SEG 0500/0000) 2321/2056		2320/1784	RAMP E RD
RAMP D RD			(SR8002 SEG 0750/1045)
(SR8002 SEG 0510/0994) 2321/1325			
SR 0042			SR 0042
OP ID 19/0042/0510/0716 2321/0902		2320/0891	OP ID 19/0042/0510/0716

EXTRACT DATE: 12/28/2024 ROADWAY MANAGEMENT SYSTEM PAGE NUMBER: 46  
PRINT DATE: 12/30/2024 SLD COUNTY/SR - ANNUAL PRINT COUNTY: COLUMBIA

DIR: E TOTAL LEN: 19.143 MI. DIST: 03-1 SR: 80  
LEFT MUN: HEMLOCK T RIGHT MUN: HEMLOCK T

RAMP A RD (SR8002 SEG 0250/0755) 2321/0241 1 0 01009 0 00 0205+34 020465 FT MILEPOST 232.00 LENGTH(AH 2640 BK 2631) 2321/0000		2320/0484 RAMP H RD (SR8002 SEG 0020/0988) 020534 FT 1 0 01009 0 00 0205+54 MILEPOST 232.00 LENGTH(AH 2640 BK 2608) RAMP G RD (SR8002 SEG 0010/0000) 2320/0000 2314/2267
BMS EN 19/0080/2315/0000 2315/0121 1 0 01009 0 00 0178+89 017834 FT HEMLOCK CRK. BMSBG 19/0080/2315/0000 LENGTH(AH 2631 BK 2607) 2315/0000		2314/0119 BMS EN 19/0080/2314/0000 017926 FT 1 0 01009 0 00 0179+49 HEMLOCK CRK BMSBG 19/0080/2314/0000 LENGTH(AH 2608 BK 2645) 2314/0000
SR 4006 OP ID 19/4006/0072/0000 2311/1430		2310/1411 SR 4006 OP ID 19/4006/0072/0000
CROSSOVER RD (CONN) 1 0 01009 0 00 0152+74 015227 FT MILEPOST 231.00 LENGTH(AH 2607 BK 2704) 2311/0000		2310/0446 CROSSOVER RD (CONN) 015281 FT 1 0 01009 0 00 0152+74 MILEPOST 231.00 LENGTH(AH 2645 BK 2643) 2310/0000
1 0 01009 0 00 0125+62 012523 FT LENGTH(AH 2704 BK 2580) 2305/0000		012638 FT 1 0 01009 0 00 0125+73 2304/0000 LENGTH(AH 2643 BK 2640)
1 0 01009 0 00 0099+74 009943 FT		009998 FT 1 0 01009 0 00 0099+94

EXTRACT DATE: 12/28/2024 ROADWAY MANAGEMENT SYSTEM PAGE NUMBER: 45  
PRINT DATE: 12/30/2024 SLD COUNTY/SR - ANNUAL PRINT COUNTY: COLUMBIA

DIR: E TOTAL LEN: 19.143 MI. DIST: 03-1 SR: 80  
LEFT MUN: HEMLOCK T RIGHT MUN: HEMLOCK T

MILEPOST 230.00  
LENGTH(AH 2580 BK 2592) 2301/0000 S S 2300/0000 MILEPOST 230.00  
LENGTH(AH 2640 BK 2638)

T.W.HEMLK CK  
STRUCTURE LENGTH 10 FT  
BMSID 19/0080/2295/1192 2295/1192 > < 2294/1174 T.W.HEMLK CK  
STRUCTURE LENGTH 10 FT  
BMSID 19/0080/2294/1174

1 0 01009 0 00 0073+68 007351 FT  
LENGTH(AH 2592 BK 2640) 2295/0000 S S 007360 FT 1 0 01009 0 00 0073+61  
2294/0000 LENGTH(AH 2638 BK 2640)

CROSSOVER RD  
(CONN) 2291/0102  
1 0 01009 0 00 0047+07 004711 FT  
MILEPOST 229.00  
LENGTH(AH 2640 BK 2353) 2291/0000 S S 2290/0105  
004720 FT CROSSOVER RD  
(CONN)  
1 0 01009 0 00 0047+14  
MILEPOST 229.00  
LENGTH(AH 2640 BK 2344) 2290/0000

1 0 01009 0 00 0023+64 002358 FT  
T.W.HEMLK CK  
STRUCTURE LENGTH 10 FT  
BMSID 19/0080/2285/0000  
LENGTH(AH 2353 BK 2358) 2285/0000 S S 002376 FT 1 0 01009 0 00 0023+80  
T.W.HEMLK CK  
STRUCTURE LENGTH 10 FT  
BMSID 19/0080/2284/0000  
LENGTH(AH 2344 BK 2376) 2284/0000

1 0 01009 0 00 0000+00 000000 FT  
SR 4053  
OP ID 19/4053/0010/0000  
NC Z H CONFAIR MEMORIAL HW  
Z H CONFAIR MEMORIAL HW INTER-BK  
(SR0080 SEG 2275/3170)  
MFC BEGIN = A  
LENGTH(AH 2358 BK 0000) 2283/0000 S S 000000 FT 1 0 01009 0 00 0000+00  
SR 4053  
OP ID 19/4053/0010/0000  
NC Z H CONFAIR MEMORIAL HW  
Z H CONFAIR MEMORIAL HW  
(SR0080 SEG 2274/3158)  
MFC BEGIN = A  
BK-MONTOUR (47)  
LENGTH(AH 2376 BK 0000) 2282/0000

EXTRACT DATE: 12/28/2024 ROADWAY MANAGEMENT SYSTEM PAGE NUMBER: 44  
 PRINT DATE: 12/30/2024 SLD COUNTY/SR - ANNUAL PRINT COUNTY: COLUMBIA  
 DIR: N TOTAL LEN: 3.787 MI. DIST: 03-1 SR: 61  
 LEFT MUN: CONYNGHAM T RIGHT MUN: CONYNGHAM T

AH-NORTHUMBERLAND (49) 019994 FT  
 FIFTH ST INTER-AHD  
 (SR0061 SEG 0003/0000) 0113/2633

HARMONY RD  
 (PRDR)

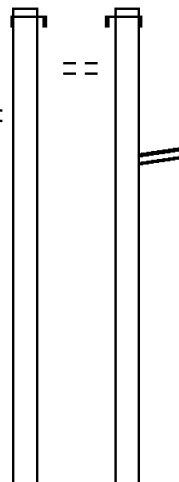
0113/2402 ==

1 0 00161 0 00 0027+28 017361 FT  
 LENGTH(AH 2633 BK 2290) 0113/0000 S

019938 FT  
 INTER-AHD FIFTH ST  
 0112/2633 (SR0061 SEG 0002/0000)  
 0112/2411 HARMONY RD  
 (PRDR)

RAMP B  
 0112/2379 (SR9402 SEG 0500/0000)

017305 FT 1 0 00161 0 00 0027+28  
 S 0112/0000 LENGTH(AH 2633 BK 2290)



EXTRACT DATE: 12/28/2024 ROADWAY MANAGEMENT SYSTEM PAGE NUMBER: 43  
PRINT DATE: 12/30/2024 SLD COUNTY/SR - ANNUAL PRINT COUNTY: COLUMBIA

DIR: N TOTAL LEN: 3.787 MI. DIST: 03-1 SR: 61  
LEFT MUN: CONYNGHAM T RIGHT MUN: CONYNGHAM T

1 0 00161 0 01 0050+77 015071 FT  
LENGTH(AH 2290 BK 2527) 0103/0000

015015 FT 1 0 00161 0 01 0050+77  
0102/0000 LENGTH(AH 2290 BK 2527)

(APRA) PENNDOT STOCKPIL  
PENNDOT STOCKPILE 03  
(GOVT)

0093/0951

POI=

(APRA) PENNDOT STOCKPIL  
PENNDOT STOCKPILE 03  
(GOVT)

0092/0928

POI=

1 0 00161 0 01 0075+73 012544 FT  
LENGTH(AH 2527 BK 1313) 0093/0000

012488 FT 1 0 00161 0 01 0075+73  
0092/0000 LENGTH(AH 2527 BK 1313)

1 0 00161 0 01 0088+71 011231 FT  
LENGTH(AH 1313 BK 1869) 0083/0000

011175 FT 1 0 00161 0 01 0088+71  
0082/0000 LENGTH(AH 1313 BK 1869)

1 0 00161 0 01 0107+14 009362 FT  
LENGTH(AH 1869 BK 2004) 0073/0000

009306 FT 1 0 00161 0 01 0107+14  
0072/0000 LENGTH(AH 1869 BK 2004)

CONYNGHAM  
CENTRALIA B 0063/0558  
1 0 00161 0 01 0127+53 007358 FT  
MFC BEGIN = B  
LENGTH(AH 2004 BK 1887) 0063/0000  
SUMMER ST  
(BORO) 0052/1523

CONYNGHAM  
CENTRALIA B 0062/0558  
1 0 00161 0 01 0127+53  
MFC BEGIN = B  
LENGTH(AH 2004 BK 1887) 0062/0000

0052/1131

MEYER ST  
(BORO)  
GRAPE ST  
(BORO)  
TROUTWINE ST  
(BORO)  
PLUM ST  
(BORO)  
PAXTON ST  
(BORO)  
PEACH ST

0052/0946

0052/0759

0052/0566

0052/0376

EXTRACT DATE: 12/28/2024 ROADWAY MANAGEMENT SYSTEM PAGE NUMBER: 42  
PRINT DATE: 12/30/2024 SLD COUNTY/SR - ANNUAL PRINT COUNTY: COLUMBIA

DIR: N TOTAL LEN: 3.787 MI. DIST: 03-1 SR: 61  
LEFT MUN: CENTRALIA B RIGHT MUN: CENTRALIA B

005471 FT	==	==	0052/0190 (BORO)	
			005415 FT 1 0 00161 0 01 0145+83	
			LOCUST ST	
			(SR0042 SEG 0010/0000)	
			NC SR 0061 SH	
			CENTER ST	
			(SR2004 SEG 0010/0000)	
			LENGTH(AH 1887 BK 1708)	
			MAIN ST	
			0042/1362 (BORO)	
			PARK ST	
			0042/0984 (BORO)	
			SOUTH ST	
			0042/0621 (BORO)	
			SECOND ST	
			0042/0289 (BORO)	
003763 FT			003707 FT 1 0 00161 0 01 0163+00	
			NC LO CUST AV	
			INTER-BK BYRNSVILLE RD	
			(SR2002 SEG 0020/1394)	
			MFC BEGIN = B	
			0042/0000 LTH AH 001708 BK 001394	
003763 FT			003707 FT	
003763 FT			7032/0000 LTH AH 001394 BK 003224	
			003707 FT	
			7022/0000 LTH AH 003224 BK 000952	
BYRNSVILLE RD			INTER-AHD BYRNSVILLE RD	
(SR2002 SEG 0010/0000)			(SR2002 SEG 0010/0000)	
CONYNGHAM T			0014/0952 CONYNGHAM T	
1 0 00161 0 01 0212+48 002755 FT			002755 FT 1 0 00161 0 01 0212+48	
LENGTH(AH 1008 BK 2755) 0015/0000			0014/0000 LENGTH(AH 0952 BK 2755)	
SR 3004 SH			SR 3004 SH	
(SR3004 SEG 0040/2536)			(SR3004 SEG 0040/2536)	
TOWNSHIP 0305 RT			TOWNSHIP 0305 RT	
(T305)			(T305)	
0013/0591			0012/0576	
0013/0162			0012/0150	
			000000 FT 1 0 00161 0 01 0239+70	
1 0 00161 0 01 0239+70 000000 FT			NC SR 0061 SH	
NC SR 0061 SH			INTER-BK MEMORIAL DR	
MEMORIAL DR			(SR0061 SEG 0660/1330)	
(SR0061 SEG 0661/1330)			MFC BEGIN = B	
MFC BEGIN = B			BK-SCHUYLKILL (53)	
LENGTH(AH 2755 BK 0000) 0013/0000			0012/0000 LENGTH(AH 2755 BK 0000)	

EXTRACT DATE: 12/28/2024 ROADWAY MANAGEMENT SYSTEM PAGE NUMBER: 41  
PRINT DATE: 12/30/2024 SLD COUNTY/SR - ANNUAL PRINT COUNTY: COLUMBIA

DIR: B TOTAL LEN: .297 MI. DIST: 03-1 SR: 54  
LEFT MUN: CONYNGHAM T RIGHT MUN: CONYNGHAM T

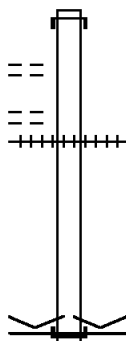
FIREHOUSE ST  
(T502)  
TEAM RD  
(T500)

001568 FT

0012/1394

0012/1100

000000 FT



001568 FT AH-SCHUYLKILL (53)  
INTER-AHD MAIN ST  
0012/1568 (SR0054 SEG 0002/0000)

0012/0571 (AAR 591833D)#TRKS 01  
000000 FT 2 0 19081 0 00 0000+00  
VILLAGE: LOCUSTDALE

NC MAIN ST  
INTER-BK SR 0054 SH  
(SR0054 SEG 0672/1442)  
MFC BEGIN = D  
BK-NORTHUMBERLAND (49)  
0012/0000 LENGTH(AH 1568 BK 0000)



EXTRACT DATE: 12/28/2024 ROADWAY MANAGEMENT SYSTEM PAGE NUMBER: 40  
PRINT DATE: 12/30/2024 SLD COUNTY/SR - ANNUAL PRINT COUNTY: COLUMBIA

DIR: B TOTAL LEN: 10.939 MI. DIST: 03-1 SR: 44  
LEFT MUN: MADISON T RIGHT MUN: MADISON T

057758 FT

057758 FT AH-MONTOUR (47)  
INTER-AHD SR 0044 SH  
0260/1751 (SR0044 SEG 0010/0000)

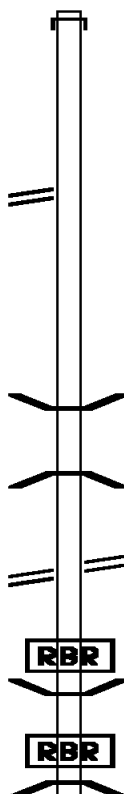
1 0 00249 0 00 0017+38 056007 FT  
STRAWBERRY RIDGE RD  
(SR4038 SEG 0010/2152) 0260/0000

056007 FT  
S 0260/0000 LENGTH(AH 1751 BK 3109)

ANTS HILL RD  
(SR4025 SEG 0030/0000) 0250/0000

052898 FT

0250/0202 BMS EN 19/0044/0250/0163  
1 0 00249 0 00 0047+05  
EAST BR CHILLISQUAQUE C  
0250/0163 BMSBG 19/0044/0250/0163  
052898 FT 1 0 00249 0 00 0048+60  
ANTS HILL RD  
(SR4025 SEG 0030/0000)  
S 0250/0000 LENGTH(AH 3109 BK 2791)



EXTRACT DATE: 12/28/2024 ROADWAY MANAGEMENT SYSTEM PAGE NUMBER: 39  
PRINT DATE: 12/30/2024 SLD COUNTY/SR - ANNUAL PRINT COUNTY: COLUMBIA

DIR: B TOTAL LEN: 10.939 MI. DIST: 03-1 SR: 44  
LEFT MUN: MADISON T RIGHT MUN: MADISON T

RIDER RD  
(T579)

0240/0980

050107 FT

050107 FT 1 0 00249 0 00 0076+38  
SCHOOL HOUSE RD

0240/0000 LENGTH(AH 2791 BK 3293)

HUMPTY DUMPTY RD  
(T394)

0230/0953

046814 FT

0230/0158 SWARTZ RD  
(T395)  
0230/0011 BMSSEN 19/0044/0230/0000  
046814 FT 1 0 00249 0 00 0109+35  
TRIBUTARY MUD CREEK  
BMSBG 19/0044/0230/0000  
0230/0000 LENGTH(AH 3293 BK 2629)

044185 FT

044185 FT 1 0 00249 0 00 0135+65  
0220/0000 LENGTH(AH 2629 BK 2627)  
BROTE HOLLOW RD  
0210/2310 (T554)

DEIHL RD  
(T553)

0210/2310

0210/0731 BMSSEN 19/0044/0210/0714  
1 0 00249 0 00 0154+79  
MUD CREEK

0210/0714 BMSBG 19/0044/0210/0714

041558 FT

041558 FT 1 0 00249 0 00 0161+92  
NC WHITE HALL RD

WASHINGTONVILLE RD  
(SR0254 SEG 0070/0000)

0210/0000

0210/0000 LENGTH(AH 2627 BK 1446)

EXTRACT DATE: 12/28/2024 ROADWAY MANAGEMENT SYSTEM PAGE NUMBER: 38  
PRINT DATE: 12/30/2024 SLD COUNTY/SR - ANNUAL PRINT COUNTY: COLUMBIA

DIR: B TOTAL LEN: 10.939 MI. DIST: 03-1 SR: 44  
LEFT MUN: MADISON T RIGHT MUN: MADISON T

	040112 FT		040112 FT	1 0 00505 0 01 0118+93
				VILLAGE: JERSEYTOWN
			5 0200/0000	LENGTH(AH 1446 BK 2315)
				TR. TO MUD CREEK
			0190/1977	STRUCTURE LENGTH 17 FT
				BMSID 19/0044/0190/1977
CROSS RD (T543)	0190/1925	==		
			0190/1772	EYERSGROVE RD (SR4018 SEG 0010/0000)
	037797 FT		037797 FT	1 0 00505 0 01 0095+92
			5 0190/0000	LENGTH(AH 2315 BK 1382)
				(APRA) GERALD ZEISLOFT
			0180/1332	PRIVATE DR (PRDR)
	036415 FT		036415 FT	1 0 00505 0 01 0081+83
			5 0180/0000	LENGTH(AH 1382 BK 0660)
	035755 FT		035755 FT	1 0 00505 0 00 0067+53
SR 0642 SH (SR0642 SEG 0030/0867) FOR SR 0044 AND 0642 (CONN)	0170/0000	==	5 0170/0000	NC DANVILLE RD LENGTH(AH 0660 BK 2072)
	0160/1989	==		
	033683 FT		033683 FT	1 0 00609 0 03 0427+44
			5 0160/0000	LENGTH(AH 2072 BK 2103)
NICHOLS RD (T386)	0150/0546	==	031580 FT	
1 0 00609 0 03 0406+57	031580 FT	==		
SHELTER LN (T385)	0150/0000	==	5 0150/0000	LENGTH(AH 2103 BK 1917)

EXTRACT DATE: 12/28/2024 ROADWAY MANAGEMENT SYSTEM PAGE NUMBER: 37  
PRINT DATE: 12/30/2024 SLD COUNTY/SR - ANNUAL PRINT COUNTY: COLUMBIA

DIR: B TOTAL LEN: 10.939 MI. DIST: 03-1 SR: 44  
LEFT MUN: MADISON T RIGHT MUN: MADISON T

1 0 00609 0 03 0387+48 029663 FT  
DERRS RD  
(SR4019 SEG 0020/2453) 0140/0000

027220 FT

025197 FT

1 0 00609 0 03 0312+11 022258 FT  
CAMP RD  
(T517) 0110/0000

019648 FT

029663 FT

0140/0000 LENGTH(AH 1917 BK 2443)

027220 FT 1 0 00609 0 03 0363+18

DUG RD  
(T384)  
0130/0000 LENGTH(AH 2443 BK 2023)

BLACK RUN RD  
(SR4016 SEG 0010/0000)  
DUTCH HILL RD  
(SR4007 SEG 0090/2548)  
0120/0944

025197 FT 1 0 00609 0 03 0342+88  
0120/0000 LENGTH(AH 2023 BK 2939)

022258 FT

0110/0000 LENGTH(AH 2939 BK 2610)

019648 FT 1 0 00609 0 03 0287+19

LONGS RD  
(T518)  
0100/0000 LENGTH(AH 2610 BK 2904)

EXTRACT DATE: 12/28/2024 ROADWAY MANAGEMENT SYSTEM PAGE NUMBER: 36  
PRINT DATE: 12/30/2024 SLD COUNTY/SR - ANNUAL PRINT COUNTY: COLUMBIA

DIR: B TOTAL LEN: 10.939 MI. DIST: 03-1 SR: 44  
LEFT MUN: MADISON T RIGHT MUN: MADISON T

FOR SR 0044 AND 4012  
(CONN)  
PEPPERMILL RD  
(SR4012 SEG 0050/1831)

1 0 00609 0 03 0236+78 014609 FT  
LOVER DR  
(T487) 0080/0000

016744 FT

0080/1277

0080/0985

012441 FT

010342 FT

007791 FT

0090/1012 MADISON  
HEMLOCK T

016744 FT 1 0 00609 0 03 0258+14

HOWELL DR  
(T513)

0090/0000 LENGTH(AH 2904 BK 2135)

014609 FT

0080/0000 LENGTH(AH 2135 BK 2168)

012441 FT 1 0 00609 0 03 0215+06

0070/0000 LENGTH(AH 2168 BK 2099)

010342 FT 1 0 00609 0 03 0194+04

0060/0000 LENGTH(AH 2099 BK 2551)

0050/1331 GUYS LN  
(T364)

007791 FT 1 0 00609 0 03 0168+49

0050/0000 LENGTH(AH 2551 BK 2345)

EXTRACT DATE: 12/28/2024 ROADWAY MANAGEMENT SYSTEM PAGE NUMBER: 35  
PRINT DATE: 12/30/2024 SLD COUNTY/SR - ANNUAL PRINT COUNTY: COLUMBIA

DIR: B TOTAL LEN: 10.939 MI. DIST: 03-1 SR: 44  
LEFT MUN: HEMLOCK T RIGHT MUN: HEMLOCK T

	005446 FT		005446 FT	1 0 00609 0 03 0145+00 DUTCH HILL RD (T806)
		==	5 0040/0000	LENGTH(AH 2345 BK 2282)
DAHL RD (T828)	0030/1567	==		
	003164 FT		003164 FT	1 0 00609 0 03 0122+62 SCHOOL HOUSE RD (T475)
		==	5 0030/0000	LENGTH(AH 2282 BK 0931)
	002233 FT		002233 FT	1 0 00609 0 03 0113+26
			5 0020/0000	LENGTH(AH 0931 BK 2233)
FIREHALL RD (T376) FIREHALL RD (T376)	0010/2065	==		
	0010/1609	==	M0010/1384	CAVC MITCHELL DR 815 (TWP)
		==	0010/0995	
PRIVATE DR (PRDR)	0010/0655	POI	0010/0655	(APRA) TA TRAVEL CENTER RICKY AV
		==	0010/0564	(TWP)
PRIVATE DR (PRDR)	0010/0288	POI	0010/0288	(APRA) TA TRAVEL CENTER FROM 0042/0521 SH
		==	0010/0116	(CONN)
	000000 FT		000000 FT	1 0 00609 0 02 0097+24 VILLAGE: BUCKHORN NC BUCKHORN RD INTERCHANGE RD (SR0042 SEG 0520/0000) (SR0042 SEG 0521/0000)
			INTER-BK	RAMP C RD (SR8002 SEG 0500/1365) MFC BEGIN = D
			5 0010/0000	LENGTH(AH 2233 BK 0000)

EXTRACT DATE: 12/28/2024 ROADWAY MANAGEMENT SYSTEM PAGE NUMBER: 34  
PRINT DATE: 12/30/2024 SLD COUNTY/SR - ANNUAL PRINT COUNTY: COLUMBIA

DIR: B TOTAL LEN: 35.263 MI. DIST: 03-1 SR: 42  
LEFT MUN: PINE T RIGHT MUN: PINE T

186128 FT

186188 FT AH-LYCOMING (41)  
INTER-AHD SR 0042 SH  
0860/2637 (SR0042 SEG 0010/0000)  
BUTTERNUT LN  
0860/2116 (T656)

1 0 00239 0 04 0865+00 183491 FT  
CLYDE RD  
(T497) 0860/0000

WHITE ASH RD  
(T550) 0850/2237

183551 FT  
S 0860/0000 LENGTH(AH 2637 BK 3373)

0850/1574 BMS EN 19/0042/0850/1561  
1 0 00239 0 04 0845+75  
LICK RUN  
0850/1561 BMSBG 19/0042/0850/1561  
BUTTERNUT LN  
0850/1422 (T656)

180118 FT

180178 FT 1 0 00239 0 04 0831+00  
LOCUST LN  
(T552)  
S 0850/0000 LENGTH(AH 3373 BK 2124)

1 0 00239 0 04 0809+17 177994 FT

178054 FT

EXTRACT DATE: 12/28/2024 ROADWAY MANAGEMENT SYSTEM PAGE NUMBER: 33  
PRINT DATE: 12/30/2024 SLD COUNTY/SR - ANNUAL PRINT COUNTY: COLUMBIA

DIR: B TOTAL LEN: 35.263 MI. DIST: 03-1 SR: 42  
LEFT MUN: PINE T RIGHT MUN: PINE T

WINTERSTEEN SCHOOL RD (T750)	0840/0000	==	0840/0000 LENGTH(AH 2124 BK 3455)
174539 FT		==	174599 FT 1 0 00239 0 04 0774+63 OAK HILL RD (T681)
		==	0830/0000 LENGTH(AH 3455 BK 3457) PINE CENTER CHURCH RD (T644)
171082 FT			171142 FT 1 0 00239 0 04 0740+03 0820/0000 LENGTH(AH 3457 BK 3006)
168076 FT			168136 FT 1 0 00239 0 04 0709+95 0810/0000 LENGTH(AH 3006 BK 2143)
165933 FT		==	165993 FT 1 0 00239 0 04 0688+50 CHERRY HOLLOW RD (T544)
			0800/0000 LENGTH(AH 2143 BK 3202)



DIR: B TOTAL LEN: 35.263 MI. DIST: 03-1 SR: 42  
LEFT MUN: PINE T RIGHT MUN: PINE T

EXTRACT DATE: 12/28/2024 ROADWAY MANAGEMENT SYSTEM PAGE NUMBER: 31  
PRINT DATE: 12/30/2024 SLD COUNTY/SR - ANNUAL PRINT COUNTY: COLUMBIA

DIR: B TOTAL LEN: 35.263 MI. DIST: 03-1 SR: 42  
LEFT MUN: GREENWOOD T RIGHT MUN: GREENWOOD T

1 0 00239 0 02 0575+56 154645 FT  
LEGION RD  
(SR4024 SEG 0010/0928) 0760/0000

151851 FT

149808 FT

148402 FT

== 0760/0526 APPLGATE RD  
154705 FT (T450)  
==  
S 0760/0000 LENGTH(AH 1756 BK 2794)

== 0750/1510 BLACKBIRD RD  
(T454)

151911 FT 1 0 00239 0 02 0546+80  
VILLAGE: IOLA  
NC SR 0042 SH  
GREENWOOD  
MILLVILLE B  
S 0750/0000 LENGTH(AH 2794 BK 2043)  
CHESTNUT ST  
0740/1942 (BORO)  
BLACKBIRD RD  
0740/1491 (BORO)

0740/0021 BMS EN 19/0042/0740/0000  
149868 FT 1 0 00239 0 02 0527+28  
TRIB LITTLE FISHING CRK  
BMSBG 19/0042/0740/0000  
S 0740/0000 LENGTH(AH 2043 BK 1406)  
FIFTH ST  
0730/1274 (BORO)  
FOURTH ST  
0730/0998 (BORO)  
THIRD ST  
0730/0723 (BORO)  
SECOND ST  
0730/0450 (BORO)  
BORO AL  
0730/0251 (BORO)  
BORO AL  
0730/0139 (BORO)  
148462 FT 1 0 00239 0 02 0513+29  
MAIN ST  
(SR0254 SEG 0170/0843)

EXTRACT DATE: 12/28/2024 ROADWAY MANAGEMENT SYSTEM PAGE NUMBER: 30  
PRINT DATE: 12/30/2024 SLD COUNTY/SR - ANNUAL PRINT COUNTY: COLUMBIA

DIR: B TOTAL LEN: 35.263 MI. DIST: 03-1 SR: 42  
LEFT MUN: MILLVILLE B RIGHT MUN: MILLVILLE B

UNKNOWN AL  
(BORO)

0720/0812

MOOREHEAD AV  
(BORO)

0720/0310

BORO AL

(BORO)

1 0 00239 0 02 0503+54 147428 FT

FRANCIS ST

(BORO)

MAPLE ST

(BORO)

0720/0000

0710/2046

145184 FT

143633 FT

RED TAIL RD  
(T440)

0690/2050

RED TAIL RD  
(T440)

0690/1496

BOYER BOTTOM RD  
(T557)

0690/1252

0730/0000 LENGTH(AH 1406 BK 0974)

0720/0778 POST OFFICE AV  
(BORO)

0720/0606 WALNUT ST  
(BORO)

147488 FT

0720/0000 LENGTH(AH 0974 BK 2244)

0710/1939 CASE LN  
(PRDR)

0710/0294 HAVEN LN  
(PRDR)  
1 0 00239 0 02 0481+00

0710/0000 HILL RD  
(SR4022 SEG 0010/0000)  
LENGTH(AH 2244 BK 1551)

143693 FT 1 0 00239 0 02 0465+69  
NC ST

0700/0000 STATE ST  
MILLVILLE  
GREENWOOD T  
LENGTH(AH 1551 BK 2582)

0690/2050 BOTTOM RD  
(T583)  
0690/1850 BMSSEN 19/0042/0690/1821  
1 0 00239 0 02 0458+06

0690/1821 T.L.FISHG CK  
BMSBG 19/0042/0690/1821

0690/1434 PRIVATE DR  
(PRDR)

EXTRACT DATE: 12/28/2024 ROADWAY MANAGEMENT SYSTEM PAGE NUMBER: 29  
PRINT DATE: 12/30/2024 SLD COUNTY/SR - ANNUAL PRINT COUNTY: COLUMBIA

DIR: B TOTAL LEN: 35.263 MI. DIST: 03-1 SR: 42  
LEFT MUN: GREENWOOD T RIGHT MUN: GREENWOOD T

141051 FT		141111 FT	1 0 00239 0 02 0439+42
		5 0690/0000	LENGTH(AH 2582 BK 2301)
138750 FT		138810 FT	1 0 00239 0 02 0416+00
			MILL RD
			(T428)
		5 0680/0000	LENGTH(AH 2301 BK 2838)
135912 FT		135972 FT	1 0 00239 0 02 0388+45
EYERSGROVE RD			MILL RD
(SR4021 SEG 0010/0000)			(T428)
0670/0000		5 0670/0000	LENGTH(AH 2838 BK 3310)
		0660/2200	GREENWOOD
			MT PLEASANT T
132602 FT		132662 FT	1 0 00239 0 02 0355+49
			VILLAGE: EYERS GROVE
		5 0660/0000	LENGTH(AH 3310 BK 2998)
		0650/1441	BMS EN 19/0042/0650/1347
			MT PLEASANT
		0650/1393	MADISON T
			1 0 00239 0 02 0338+72
			LT. FISHING
		0650/1347	BMS BG 19/0042/0650/1347

EXTRACT DATE: 12/28/2024 ROADWAY MANAGEMENT SYSTEM PAGE NUMBER: 28  
PRINT DATE: 12/30/2024 SLD COUNTY/SR - ANNUAL PRINT COUNTY: COLUMBIA

DIR: B TOTAL LEN: 35.263 MI. DIST: 03-1 SR: 42  
LEFT MUN: MADISON T RIGHT MUN: MADISON T

KLINES RD  
(T378)

0650/1172

==

129604 FT

—

BLACKRUN RD  
(SR4016 SEG 0060/1612)

0640/2396

==

126999 FT

—

124622 FT

—

122523 FT

—

EBNER DR  
(T519)

0610/1321

POE

POE

—

—

POE

0650/0019 BMS EN 19/0042/0650/0000  
129664 FT 1 0 00239 0 02 0325+24  
TR. FISHING CREEK  
BMSBG 19/0042/0650/0000  
5 0650/0000 LENGTH(AH 2998 BK 2605)

127059 FT 1 0 00239 0 02 0299+33  
5 0640/0000 LENGTH(AH 2605 BK 2377)

124682 FT 1 0 00239 0 02 0275+68  
5 0630/0000 LENGTH(AH 2377 BK 2099)

0620/1459 ROBBINS RD  
(SR4015 SEG 0020/0000)

122583 FT 1 0 00239 0 01 0254+47  
MADISON  
HEMLOCK T  
5 0620/0000 LENGTH(AH 2099 BK 2450)  
(APRA) HRI INC  
PRIVATE DR  
(PRDR)

0610/1910

0610/1321 (APRA) HRI INC  
0610/1314 BMS EN 19/0042/0610/1301  
1 0 00239 0 01 0242+94

T.L.FISHG CK  
0610/1301 BMSBG 19/0042/0610/1301  
(APRA) G & M CRAWFORD I

MELICK HOLLOW RD  
0610/1271 (T519)

EXTRACT DATE: 12/28/2024 ROADWAY MANAGEMENT SYSTEM PAGE NUMBER: 27  
PRINT DATE: 12/30/2024 SLD COUNTY/SR - ANNUAL PRINT COUNTY: COLUMBIA

DIR: B TOTAL LEN: 35.263 MI. DIST: 03-1 SR: 42  
LEFT MUN: HEMLOCK T RIGHT MUN: HEMLOCK T

120073 FT

120133 FT 1 0 00239 0 01 0230+01  
S 0610/0000 LENGTH(AH 2450 BK 2433)

1 0 00239 0 01 0205+72 117640 FT  
FAIRVIEW DR  
(T807) 0600/0000

POE

(APRA) SOKOL INC  
PRIVATE DR  
(PRDR)

0600/0287  
117700 FT  
S 0600/0000 LENGTH(AH 2433 BK 2571)  
0590/2571 BMSBN 19/0042/0590/2594  
1 0 00239 0 01 0205+47  
TRIB LITTLE FISHING CR  
0590/2560 BMSBG 19/0042/0590/2594

1 0 00239 0 01 0180+02 115069 FT  
JACOBY DR  
(T372) 0590/0000

==

115129 FT  
S 0590/0000 LENGTH(AH 2571 BK 1359)

113710 FT

113770 FT 1 0 00239 0 01 0166+16  
COVERED BRIDGE DR  
(T493)

S 0580/0000 LENGTH(AH 1359 BK 3271)

110439 FT

110499 FT 1 0 00239 0 01 0133+47  
S 0570/0000 LENGTH(AH 3271 BK 1970)

EXTRACT DATE: 12/28/2024 ROADWAY MANAGEMENT SYSTEM PAGE NUMBER: 26  
PRINT DATE: 12/30/2024 SLD COUNTY/SR - ANNUAL PRINT COUNTY: COLUMBIA

DIR: B TOTAL LEN: 35.263 MI. DIST: 03-1 SR: 42  
LEFT MUN: HEMLOCK T RIGHT MUN: HEMLOCK T

FOR SR 0042S TO 0042S  
(CONN)

0560/0286  
108469 FT

108529 FT 1 0 00239 0 01 0114+19  
NC MILLVILLE RD

FOR SR 0042S TO 0042S  
(CONN)

0550/1294

MILLVILLE RD  
(SR4009 SEG 0070/0238)  
5 0560/0000 LENGTH(AH 1970 BK 1514)

SCHOOL HOUSE RD  
(T475)

106955 FT

107015 FT 2 0 19026 0 01 0270+34  
SCHOOL HOUSE RD

0550/0000

5 0550/0000 LENGTH(AH 1514 BK 1948)

105007 FT

105067 FT 2 0 19026 7 00 0018+03  
MFC BEGIN = C  
5 0540/0000 LENGTH(AH 1948 BK 0933)

MALL ENTRANCE RD  
(PRDR)

0531/0519

0530/0580 LC FOR MALL ENTRANCE RD  
(CONN)

2 0 19026 7 00 0011+07 104074 FT  
LENGTH(AH 0933 BK 1057) 0531/0000 5  
MITCHELL DR  
(T476)  
MALL DR  
(PRDR)

0521/0802

0530/0517 MALL ENTRANCE RD  
(PRDR)  
0530/0398 LC TO MALL ENTRANCE RD  
(CONN)  
0530/0010 SIGN: CANTILEVER  
BMSID 19/0042/0530/0010  
104134 FT 2 0 19026 7 00 0011+07  
5 0530/0000 LENGTH(AH 0933 BK 1057)  
MITCHELL DR  
(T476)  
MALL DR  
(PRDR)

TO 0044/0010 SH

0520/0765

0520/0657 LC TO MALL DR  
(PRDR)  
FROM 8002/0500 SH  
0520/0268 (CONN)

DIR: B	TOTAL LEN: 35.263 MI.	DIST: 03-1	SR: 42
LEFT MUN: HEMLOCK T		RIGHT MUN: HEMLOCK T	
CONN)	0521/0103		
0 19026 7 00 0000+00 103017 FT		103077 FT	2 0 19026 7 00 0000+00
RAMP C RD			RAMP C RD
SR8002 SEG 0500/1365)			(SR8002 SEG 0500/1365)
BUCKHORN RD			BUCKHORN RD
SR0044 SEG 0010/0000)			(SR0044 SEG 0010/0000)
LENGTH(AH 1057 BK 1705) 0521/0000		0520/0000	LENGTH(AH 1057 BK 1658)
RAMP A RD			
SR8002 SEG 0250/0000) 0511/1268			
			RAMP D RD
MSEN 19/0042/0510/0716 0511/0958		0510/1179	(SR8002 SEG 0510/0000)
0 00609 0 01 0080+10		0510/0938	BMSEN 19/0042/0510/0716
SR 0080			0 0 00000 0 00 0000+00
MSBG 19/0042/0510/0716 0511/0736		0510/0716	SR 0080
RAMP H RD			BMSBG 19/0042/0510/0716
SR8002 SEG 0020/0000) 0511/0418			
			RAMP E RD
0 00609 0 01 0080+10 101312 FT		0510/0270	(SR8002 SEG 0750/0000)
RAMP G RD		101419 FT	1 0 00609 0 01 0080+10
SR8002 SEG 0010/1457)			RAMP G RD
LUNGER DR			(SR8002 SEG 0010/1457)
SR4051 SEG 0012/0000)			LUNGER DR
LENGTH(AH 1705 BK 1065) 0511/0000		0510/0000	(SR4051 SEG 0012/0000)
FROM 8002/0010 SH		0500/0994	LENGTH(AH 1658 BK 1119)
CONN)	0501/0884		TO 4051/0012 SH
			(CONN)
C FOR WEDGETOWN RD			
CONN)	0501/0158		
0 00609 0 00 0070+88 100247 FT		100300 FT	1 0 00609 0 00 0070+88
WEDGETOWN RD			WEDGETOWN RD
T378)			(T378)
RED MILL RD			RED MILL RD
T809)			(T809)
LENGTH(AH 1065 BK 0749) 0501/0000		0500/0000	LENGTH(AH 1119 BK 0756)
C FOR WEDGETOWN RD			
CONN)	0491/0625		
0 01115 0 00 0074+04 099498 FT		099544 FT	1 0 01115 0 00 0074+04
MFC BEGIN = C			MFC BEGIN = C
LENGTH(AH 0749 BK 1477) 0491/0000		0490/0000	LENGTH(AH 0756 BK 1477)



EXTRACT DATE: 12/28/2024 ROADWAY MANAGEMENT SYSTEM PAGE NUMBER: 24  
PRINT DATE: 12/30/2024 SLD COUNTY/SR - ANNUAL PRINT COUNTY: COLUMBIA

DIR: B TOTAL LEN: 35.263 MI. DIST: 03-1 SR: 42  
LEFT MUN: HEMLOCK T RIGHT MUN: HEMLOCK T

098021 FT		098067 FT	1 0 01115 0 00 0059+10
FROSTY VALLEY RD		FROSTY VALLEY RD	(TB27)
(SR4003 SEG 0042/0000) 0480/0000	==	0480/0000	LENGTH(AH 1477 BK 3552)
RIDGE RD		RIDGE RD	
(SR4004 SEG 0080/1125) 0470/0510	==	0470/0510	(TB19)
094469 FT		0470/0041	BMSSEN 19/0042/0470/0000
		094515 FT	1 0 01115 0 00 0023+57
			HEMLOCK CRK
			BMSBG 19/0042/0470/0000
			HEMLOCK
			MONTOUR T
093805 FT		0470/0000	LENGTH(AH 3552 BK 0664)
		093851 FT	1 0 01115 0 00 0015+13
		0460/0000	MFC BEGIN = C
			LENGTH(AH 0664 BK 1352)
PERRY AV		PERRY AV	
(TWP )		(TWP )	
BMSSEN 19/0042/0451/0000 0451/0704	00 0000 00	0450/0701	BMSSEN 19/0042/0451/0000
1 0 01115 0 00 0003+43 092447 FT		0450/0198	1 0 01115 0 00 0003+43
FISHING CREEK		092499 FT	FISHING CREEK
BMSBG 19/0042/0451/0000			BMSBG 19/0042/0451/0000
LENGTH(AH 1358 BK 0427) 0451/0000		0450/0000	LENGTH(AH 1352 BK 0427)
SIGN: 3 CHORD TRUSS		0440/0375	SIGN: 3 CHORD TRUSS
BMSID 19/0042/0441/0377 0441/0377		0440/0330	BMSID 19/0042/0441/0377
			RAMP G RD
		0440/0297	(SR8005 SEG 0500/0350)
MONTOUR			MONTOUR
BLOOMSBURG TO			BLOOMSBURG TO
RAMP H RD			
(SR8005 SEG 0250/0000) 0441/0278		0440/0159	BMSSEN 19/0042/0440/0000
BMSSEN 19/0042/0440/0000 0441/0159		092072 FT	1 0 01115 0 00 0000+00
1 0 01115 0 00 0000+00 092020 FT			NC MA
NC MALL BLVD		INTER-BK	INTER-BK
RAMP F RD			RAMP E RD
(SR8005 SEG 0020/0000)			(SR8005 SEG 0010/1487)
SR 11			SR 11

EXTRACT DATE: 12/28/2024 ROADWAY MANAGEMENT SYSTEM PAGE NUMBER: 23  
PRINT DATE: 12/30/2024 SLD COUNTY/SR - ANNUAL PRINT COUNTY: COLUMBIA

DIR: B TOTAL LEN: 35.263 MI. DIST: 03-1 SR: 42  
LEFT MUN: BLOOMSBURG TO RIGHT MUN: BLOOMSBURG TO

BMSBG 19/0042/0440/0000

MFC BEGIN = C

LTH AH 000427 BK 000100 0441/0000  
092020 FT

MONTOUR T

0430/1990

RAMP B RD

(SR8003 SEG 0010/0423) 0430/1540

HOCK RD  
(T356)

0430/0426  
090030 FT

TWP AL  
(TWP )

0420/2417

HUNTER ST

(T449)

GIPPLE ST

(T451)

0420/1679

0420/1355

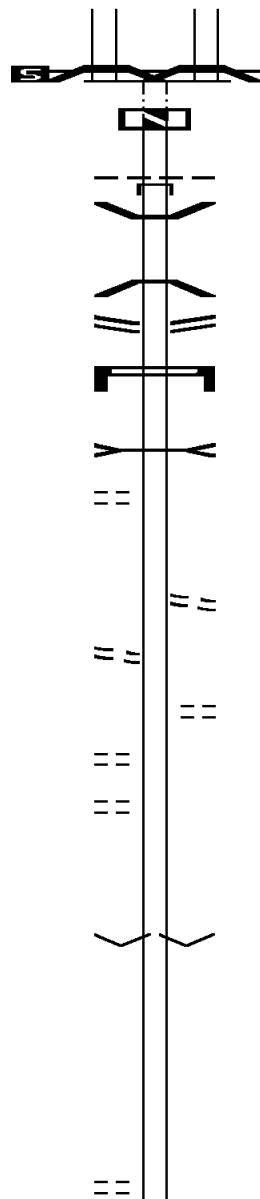
086726 FT

1 0 00183 0 05 0846+47 084278 FT

HOLLOW RD

(T435)

0410/0000



0440/0000  
092072 FT  
7432/0000  
INTER-AHD

0430/1990

0430/1988

0430/1807

0430/1540

0430/1240

0430/0686

090082 FT

0430/0000

0420/2110

086778 FT

0420/0000

084330 FT

0410/0000

BMSBG 19/0042/0440/0000

MFC BEGIN = C

LTH AH 000427 BK 000100

LTH AH 000100 BK 001990

RAMP C RD

(SR8003 SEG 0250/0000)

MONTOUR T

BMSBG 19/0042/0430/1807

1 0 00183 0 05 0921+94

US TR 11

BMSBG 19/0042/0430/1807

RAMP A RD

(SR8003 SEG 0750/0000)

SIGN: 3 CHORD TRUSS

BMSID 19/0042/0430/1240

MONTOUR RUN

STRUCTURE LENGTH 23 FT

BMSID 19/0042/0430/0686

1 0 00183 0 05 0904+26

JACKSON ST

(T411)

LENGTH(AH 1990 BK 3304)

TRAIN ST

(T879)

1 0 00183 0 05 0870+64

VILLAGE: RUPERT

LENGTH(AH 3304 BK 2448)

0410/0000 LENGTH(AH 2448 BK 3720)

EXTRACT DATE: 12/28/2024 ROADWAY MANAGEMENT SYSTEM PAGE NUMBER: 22  
PRINT DATE: 12/30/2024 SLD COUNTY/SR - ANNUAL PRINT COUNTY: COLUMBIA

DIR: B TOTAL LEN: 35.263 MI. DIST: 03-1 SR: 42  
LEFT MUN: MONTOUR T RIGHT MUN: MONTOUR T

080558 FT

GROVANIA DR  
(SR4002 SEG 0060/0000) 0390/0564  
TO 4002/0060 SH  
(CONN) 0390/0504  
LEGION RD  
(SR4002 SEG 0050/2434) 0390/0433  
FROM 4002/0050 SH  
(CONN) 0390/0389  
078998 FT

077620 FT

RAILROAD ST  
(BORO)

0370/1279

080610 FT 1 0 00183 0 05 0809+48  
0400/0000 LENGTH(AH 3720 BK 1560)

0390/0403 (AAR 264143C)#TRKS 01

079050 FT 1 0 00183 0 04 0793+48  
NC RUPERT DR  
0390/0000 LENGTH(AH 1560 BK 1378)  
0380/1378 BMSBN 19/0042/0380/0000

077672 FT 1 0 00183 0 04 0780+42  
NC NUMIDIA DR  
N B SUSQUEHANNA RIVER  
BMSBG 19/0042/0380/0000  
MONTOUR

0380/0000 LENGTH(AH 1378 BK 1696)  
0370/1582 (AAR 517867A)#TRKS 01  
FIRST ST  
0370/1479 (BORO)

RAILROAD ST  
0370/1258 (BORO)  
SECOND ST  
0370/0984 (BORO)  
BERGER AV  
0370/0742 (BORO)  
THIRD ST

EXTRACT DATE: 12/28/2024 ROADWAY MANAGEMENT SYSTEM PAGE NUMBER: 21  
PRINT DATE: 12/30/2024 SLD COUNTY/SR - ANNUAL PRINT COUNTY: COLUMBIA

DIR: B TOTAL LEN: 35.263 MI. DIST: 03-1 SR: 42  
LEFT MUN: CATAWISSA B RIGHT MUN: CATAWISSA B

	075924 FT	0370/0495 (BORO) BANK AV (BORO) 0370/0347 (BORO) FOX AV (BORO) 0370/0254 (BORO) 075976 FT 1 0 00183 0 04 0764+37 NC MA IN ST FOURTH ST (SR0487 SEG 0150/0000)
FOURTH ST (BORO) PARK AV (BORO)	0370/0000 0360/1277	MAIN ST (SR2018 SEG 0010/0000) LENGTH(AH 1696 BK 1566) UXBRIDGE AV (BORO) CHURCH ST (SR2016 SEG 0010/0000)
CHURCH ST (BORO) SANDT ST (BORO)	0360/0786 0360/0535 074358 FT	0360/1201 0360/0786 FRANKLIN AV (BORO) 0360/0274 (BORO) 074410 FT 1 0 00183 0 03 0744+11 NC MI LL ST CEMETERY ST (BORO) CREEK RD (BORO)
CREEK RD (BORO)	0350/1633	0360/0000 LENGTH(AH 1566 BK 2120) 0350/1581 BMS EN 19/0042/0350/1265 1 0 00183 0 03 0735+64 CATAWISSA CK 0350/1265 BMSBG 19/0042/0350/1265 MOUNTAIN RD 0350/1168 (T403) 0350/1097 BMS EN 19/0042/0350/1047 1 0 00183 0 03 0733+44 T CATAWISSA C 0350/1074 BMSBG 19/0042/0350/1047 CATAWISSA 0350/1060 CATAWISSA T
1 0 00183 0 03 0722+71 072238 FT MOUNT ZION RD (SR3012 SEG 0090/3196)	0350/0000	072290 FT 0350/0000 LENGTH(AH 2120 BK 0620)

EXTRACT DATE: 12/28/2024 ROADWAY MANAGEMENT SYSTEM PAGE NUMBER: 20  
PRINT DATE: 12/30/2024 SLD COUNTY/SR - ANNUAL PRINT COUNTY: COLUMBIA

DIR: B TOTAL LEN: 35.263 MI. DIST: 03-1 SR: 42  
LEFT MUN: CATAWISSA T RIGHT MUN: CATAWISSA T

SOUTHERN DR  
(SR0487 SEG 0140/3305) 0340/0540

1 0 00183 0 03 0717+00 071618 FT  
OLD NUMIDIA RD  
(T418) 0340/0000

1 0 00183 0 02 0697+33 069622 FT  
OLD NUMIDIA RD  
(T418) 0330/0000

067894 FT

066623 FT

1 0 00183 0 02 0629+75 063690 FT  
MFC BEGIN = C  
LENGTH(AH 2933 BK 1272) 0301/0000

1 0 00183 0 02 0625+12 062418 FT

0340/0460 BMS EN 19/0042/0340/0444  
1 0 00183 0 03 0717+00

0340/0444 BMSBG 19/0042/0340/0444  
071670 FT

5 0340/0000 LENGTH(AH 0620 BK 1996)  
0330/1527 BMS EN 19/0042/0330/1514  
1 0 00183 0 02 0712+37

0330/1514 T CATAWISSA C  
BMSBG 19/0042/0330/1514

069674 FT

5 0330/0000 LENGTH(AH 1996 BK 1728)

0320/0701 OLD NUMIDIA RD  
(T418)

067946 FT 1 0 00183 0 02 0680+00  
5 0320/0000 LENGTH(AH 1728 BK 1271)

066675 FT 1 0 00183 0 02 0667+26

5 0310/0000 MFC BEGIN = C  
LENGTH(AH 1271 BK 2954)

063721 FT 1 0 00183 0 02 0629+75

5 0300/0000 MFC BEGIN = C  
LENGTH(AH 2954 BK 1272)

062449 FT KULP RD

EXTRACT DATE: 12/28/2024 ROADWAY MANAGEMENT SYSTEM PAGE NUMBER: 19  
PRINT DATE: 12/30/2024 SLD COUNTY/SR - ANNUAL PRINT COUNTY: COLUMBIA

DIR: B TOTAL LEN: 35.263 MI. DIST: 03-1 SR: 42  
LEFT MUN: CATAWISSA T RIGHT MUN: CATAWISSA T

MCINTYRE RD (T393)	0290/0000	==	0290/0000	(SR2003 SEG 0250/2592) LENGTH(AH 1272 BK 1263)
	061155 FT		061186 FT	1 0 00183 0 02 0612+44
	060324 FT		0280/0000	LENGTH(AH 1263 BK 0831)
			060355 FT	1 0 00183 0 02 0604+13
			0270/0000	LENGTH(AH 0831 BK 2410)
			0260/1195	SLABTOWN RD (SR2005 SEG 0040/1680)
			0260/1116	BMSSEN 19/0042/0260/1047 1 0 00183 0 02 0590+39
			0260/1047	ROARING CREEK BMSBG 19/0042/0260/1047
			0260/0805	CATAWISSA LOCUST T
QUEEN CITY RD (T377)	0260/0766	==	057945 FT	1 0 00183 0 02 0580+00
	057914 FT		0260/0000	LENGTH(AH 2410 BK 2531)
	055383 FT		055414 FT	1 0 00183 0 02 0554+72
			0250/0000	LENGTH(AH 2531 BK 1462)
	053921 FT		053952 FT	1 0 00183 0 02 0540+00
			0240/0000	LENGTH(AH 1462 BK 1998)
			0230/1757	LAKE GLORY RD (T378)
			0230/1418	FROM 2001/0090 SH (CONN)
			0230/1372	IDEAL PARK RD (SR2001 SEG 0090/3946)
CEMETERY HILL RD (T352)	0230/1215	==	0230/0869	BMSSEN 19/0042/0230/0829 1 0 00183 0 02 0528+39

DIR: B TOTAL LEN: 35.263 MI.  
LEFT MUN: LOCUST T

DIST: 03-1 SR: 42  
RIGHT MUN: LOCUST T

	051923 FT				0230/0829 T ROARING CK BMSBG 19/0042/0230/0829
EARTH STATION RD (T359)	0220/0613	=			051954 FT 1 0 00183 0 02 0520+12 <b>S</b> 0230/0000 LENGTH(AH 1998 BK 2109)
	049814 FT				
TYSON SCHOOL RD (SR3001 SEG 0090/2756)	0210/0923	=			0220/0613 SLABTOWN RD (SR2005 SEG 0010/0000)
	048291 FT				049845 FT 1 0 00183 0 02 0499+00 <b>S</b> 0220/0000 LENGTH(AH 2109 BK 1523)
					048322 FT 1 0 00183 0 02 0483+80 <b>S</b> 0210/0000 LENGTH(AH 1523 BK 2435)
1 0 00183 0 02 0459+45 045856 FT GASWELL RD (T339)	0200/0000	=	=		045887 FT DRAG STRIP RD (T340) <b>S</b> 0200/0000 LENGTH(AH 2435 BK 2911)
TWILIGHT LN (PRDR) PRIVATE DR (PRDR)	0190/1128 0190/0890	=			
					0190/0890 (APRA) COUNTRY ACRES M RINGTOWN MOUNTAIN RD (SR2010 SEG 0010/0000)
	042945 FT				0190/0609
MIDDLE RD (SR3010 SEG 0110/1235)	0180/0732	=			042976 FT 1 0 00183 0 02 0431+02 <b>S</b> 0190/0000 LENGTH(AH 2911 BK 1869)
	041076 FT				
					041107 FT 1 0 00183 0 02 0412+77

EXTRACT DATE: 12/28/2024 ROADWAY MANAGEMENT SYSTEM PAGE NUMBER: 17  
PRINT DATE: 12/30/2024 SLD COUNTY/SR - ANNUAL PRINT COUNTY: COLUMBIA

DIR: B TOTAL LEN: 35.263 MI. DIST: 03-1 SR: 42  
LEFT MUN: LOCUST T RIGHT MUN: LOCUST T

TODD MANOR DR  
(T470)

0170/1631

WHITE CHURCH RD  
(T323)

0170/0694  
038740 FT

RHOADESTOWN RD  
(T321)

0150/2445

BEAR GAP RD  
(SR3008 SEG 0120/2801)

0150/0750  
033223 FT

PENNDOT STOCKPILE 12

VILLAGE: NUMIDIA  
MOUNTAIN VIEW ESTATE DR  
(T469)  
LENGTH(AH 1869 BK 2336)

0180/0000

038771 FT 1 0 00183 0 02 0388+81  
0170/0000 LENGTH(AH 2336 BK 3036)

0160/1931 AIRPORT RD  
(T412)

035735 FT 1 0 00183 0 02 0357+68  
MUGSER RUN  
STRUCTURE LENGTH 15 FT  
BMSID 19/0042/0160/0000  
0160/0000 LENGTH(AH 3036 BK 2481)

0160/0000

033254 FT 1 0 00183 0 01 0322+87  
MOUNTAIN RD  
(SR2008 SEG 0010/0000)  
0150/0000 LENGTH(AH 2481 BK 3185)

0150/0000



EXTRACT DATE: 12/28/2024 ROADWAY MANAGEMENT SYSTEM PAGE NUMBER: 16  
PRINT DATE: 12/30/2024 SLD COUNTY/SR - ANNUAL PRINT COUNTY: COLUMBIA

DIR: B TOTAL LEN: 35.263 MI. DIST: 03-1 SR: 42  
LEFT MUN: LOCUST T RIGHT MUN: LOCUST T

(GOVT)

0140/0449  
030038 FT

POI

0140/0449 (APRA) PENNDOT STOCKPIL  
030069 FT 1 0 00183 0 01 0291+04  
S 0140/0000 LENGTH(AH 3185 BK 1640)

028398 FT

028429 FT 1 0 00183 0 01 0274+65  
S 0130/0000 LENGTH(AH 1640 BK 2543)

MYSTIC MTN RD  
(PRDR)

0120/2389

==

025855 FT

025886 FT 1 0 00183 0 01 0249+37  
LOCUST  
CONYNGHAM T  
S 0120/0000 LENGTH(AH 2543 BK 2411)

023444 FT

023475 FT 1 0 00183 0 01 0225+13  
S 0110/0000 LENGTH(AH 2411 BK 2094)

021350 FT

021381 FT 1 0 00183 0 01 0204+19  
POORHOUSE RD  
(T618)  
S 0100/0000 LENGTH(AH 2094 BK 2052)

019298 FT

0090/0069 BMSBN 19/0042/0090/0000  
019329 FT 1 0 00183 0 01 0183+78  
ROARING CREEK  
BMSBG 19/0042/0090/0000  
S 0090/0000 LENGTH(AH 2052 BK 2684)

EXTRACT DATE: 12/28/2024 ROADWAY MANAGEMENT SYSTEM PAGE NUMBER: 15  
PRINT DATE: 12/30/2024 SLD COUNTY/SR - ANNUAL PRINT COUNTY: COLUMBIA

DIR: B TOTAL LEN: 35.263 MI. DIST: 03-1 SR: 42  
LEFT MUN: CONYNGHAM T RIGHT MUN: CONYNGHAM T

016614 FT

016645 FT 1 0 00183 0 01 0156+91  
S 0080/0000 LENGTH(AH 2684 BK 2616)

013998 FT

014029 FT 1 0 00183 0 01 0130+91  
NC NUMIDIA DR  
S 0070/0000 LENGTH(AH 2616 BK 2580)

011418 FT

== 0060/0910 WEISER ST  
(PRDR)  
011449 FT 1 0 00183 0 01 0105+07  
S 0060/0000 LENGTH(AH 2580 BK 3767)

WILBURTON RD  
(SR3006 SEG 0060/3706) 0050/0730  
FOR SR 0042 AND 3006  
(CONN) 0050/0487

007651 FT

SUMMIT HILL RD  
(T426) 0040/1633

== 0050/1244 SR 2006 SH  
(SR2006 SEG 0010/0000)  
== 0050/0365 SCHOOL ST  
(T607)  
007682 FT 1 0 00183 0 01 0076+50  
FOURTH ST  
(T605)  
S 0050/0000 LENGTH(AH 3767 BK 2050)

TREE ST

EXTRACT DATE: 12/28/2024 ROADWAY MANAGEMENT SYSTEM PAGE NUMBER: 14  
PRINT DATE: 12/30/2024 SLD COUNTY/SR - ANNUAL PRINT COUNTY: COLUMBIA

DIR: B TOTAL LEN: 35.263 MI. DIST: 03-1 SR: 42  
LEFT MUN: CONYNGHAM T RIGHT MUN: CONYNGHAM T

LEIBY ST  
(T602)  
SHORT ST  
(T601)

0040/1219

0040/1040

005601 FT

LILLY RD  
(TWP)

0031/0845

1 0 00183 0 00 0040+39 004053 FT

NC NUMIDIA DR

MFC BEGIN = C

LENGTH(AH 1548 BK 3068) 0031/0000

LAUREL ST  
(BORO)  
RAILROAD AV  
(BORO)

0010/0773

0010/0392

000000 FT

CENTER ST  
(SR0061 SEG 0052/0000) 0010/0000

0040/1581 (T607)  
TIMBER ST  
0040/1303 (T603)

NC MAIN ST

005632 FT 1 0 00183 0 00 0056+14  
VILLAGE: ARISTES

0040/0000 MFC BEGIN = C  
LENGTH(AH 2050 BK 1579)

LILLY RD  
(TWP)

0030/0884

004053 FT 1 0 00183 0 00 0040+60

NC NUMIDIA DR

MFC BEGIN = C

0030/0000 LENGTH(AH 1579 BK 3068)

0020/0615 CONYNGHAM  
CENTRALIA B

000985 FT 1 0 00183 0 00 0009+80  
NORTH ST

0020/0000 (BORO)  
LENGTH(AH 3068 BK 0985)

RAILROAD AV  
(BORO)

0010/0358 1 0 00183 0 00 0000+00  
000000 FT NC LOCUST ST

CENTER ST  
(SR2004 SEG 0010/0000)

INTER-BK LOCUST AV  
(SR0061 SEG 0052/0000)

0010/0000 MFC BEGIN = C  
LENGTH(AH 0985 BK 0000)

DIR: B TOTAL LEN: 17.342 MI. DIST: 03-1 SR: 11  
LEFT MUN: BERWICK B RIGHT MUN: BERWICK B

STREET NAME	STREET TYPE	SEGMENT	STREET NUMBER	STREET TYPE	SEGMENT	STREET NUMBER	STREET TYPE	SEGMENT	STREET NUMBER
FRONT ST	ST	0010/0000	0431/3060	FRONT ST	ST	0010/0000	0431/3060	FRONT ST	ST
SECOND ST	ST	0430/2852	0431/3060	SECOND ST	ST	0430/2852	0431/3060	SECOND ST	ST
WALNUT ST	ST	091564 FT	0431/2840	WALNUT ST	ST	091564 FT	0431/2840	WALNUT ST	ST
CHESTNUT ST	ST	0431/2277	0431/2277	CHESTNUT ST	ST	0431/2277	0431/2277	CHESTNUT ST	ST
PINE ST	ST	0431/1713	0431/1713	PINE ST	ST	0431/1713	0431/1713	PINE ST	ST
MARKET ST	ST	0431/1133	0431/1133	MARKET ST	ST	0431/1133	0431/1133	MARKET ST	ST
MULBERRY ST	ST	0431/0566	0431/0566	MULBERRY ST	ST	0431/0566	0431/0566	MULBERRY ST	ST
BORO AL	AL	0431/0233	0431/0233	BORO AL	AL	0431/0233	0431/0233	BORO AL	AL
VINE ST	ST	0431/0000	0431/0000	VINE ST	ST	0431/0000	0431/0000	VINE ST	ST
OAK ST	ST	0421/1233	0421/1233	OAK ST	ST	0421/1233	0421/1233	OAK ST	ST
MACK ST	ST	0421/1223	0421/1223	MACK ST	ST	0421/1223	0421/1223	MACK ST	ST

DIR: B		TOTAL LEN:	17.342 MI.	DIST: 03-1	SR: 11
LEFT MUN: BERWICK B				RIGHT MUN: BERWICK B	
BORO)	0421/0690	=			
SIGN: CANTILEVER					
MSID 19/0011/0421/0612	0421/0612				
OWLER ST					
BORO)	0421/0518	=		0420/0597	CRISMAN AV (BORO)
SIGN: CANTILEVER					
MSID 19/0011/0421/0316	0421/0316				
ASALLE ST					
SR1023 SEG 0010/0000)				0420/0261	LINE ST (BORO) FOR SR 0011S TO 0011N
	0421/0075			0420/0090	(CONN) LA SALLE ST
OR SR 0011S TO 0011N					(SR1023 SEG 0010/0000)
CONN)				0420/0075	
	0421/0071				
0 00004 3 00 0000+00	086718 FT				
NC SECOND ST				086325 FT	1 0 00004 0 02 0641+65
MFC BEGIN = B					MFC BEGIN = B
LENGTH(AH 1786 BK 1746)	0421/0000			0420/0000	LENGTH(AH 1828 BK 1746)
					IDA ST
RANGE ST				0410/1480	(BORO)
SR0093 SEG 0040/0000)	0410/1294			0410/1294	
				0410/1046	BORO AL (BORO)
				0410/0884	HUGHES ST (BORO)
BORO AL					
(BORO)	0410/0735			0410/0665	BORO AL (BORO)
				0410/0491	IRON ST (BORO)
				0410/0232	ORCHARD ST (BORO)
ORCHARD ST					
(BORO)	0410/0199			0410/0199	1 0 00004 0 02 0624+90
	084972 FT			084579 FT	COUGHLIN ST (BORO)
				0410/0000	LENGTH(AH 1746 BK 1888)
LAIR ST					
(BORO)	0400/1651				(APRA) FEISSNER LAND DE RASELEY ST

EXTRACT DATE: 12/28/2024 ROADWAY MANAGEMENT SYSTEM PAGE NUMBER: 11  
PRINT DATE: 12/30/2024 SLD COUNTY/SR - ANNUAL PRINT COUNTY: COLUMBIA

DIR: B TOTAL LEN: 17.342 MI. DIST: 03-1 SR: 11  
LEFT MUN: BERWICK B RIGHT MUN: BERWICK B

		==	0400/1392 (BORO)	
		==	WARREN ST (BORO)	
WARREN ST (BORO)	0400/1100	==	0400/1130 (BORO)	
		==	RACE ST (BORO)	
ARCH ST (BORO)	0400/0556	==	0400/0725 (BORO)	
083084 FT		==	082691 FT	1 0 00004 0 02 0606+15
		==	MERCER ST (BORO)	
		==	5 0400/0000 LENGTH (AH 1888 BK 2309)	
		==	POPLAR ST (BORO)	
		==	0390/1636	
EATON ST (BORO)	0390/0911	==	EATON ST (BORO)	
		==	0390/0900 (BORO)	
1 0 00004 0 02 0583+05	080775 FT		080382 FT	
SCANLON ST (BORO)	0390/0000	==	5 0390/0000 LENGTH (AH 2309 BK 2005)	
		==	PARK BL (BORO)	
BOWMAN ST (BORO)	0380/1405	==	0380/1750 (BORO)	
FAIRCHILD ST (BORO)	0380/0815	==		
		==	PARK BL (BORO)	
		==	BERWICK	
		==	BRIAR CREEK B	
	078770 FT	==	0380/0121	1 0 00004 0 02 0562+69
		==	078377 FT	
		==	5 0380/0000 LENGTH (AH 2005 BK 2438)	
		==	WELLIVER RD (BORO)	
		==	0370/1909 (BORO)	
		==	PRIVATE DR (PRDR)	
BRIAR CREEK PZ (PRDR)	0370/1513	==	0370/1513	
		==	BRIANA WY (PRDR)	
	076332 FT	==	0370/0304	1 0 00004 0 02 0538+56
		==	075939 FT	

EXTRACT DATE: 12/28/2024 ROADWAY MANAGEMENT SYSTEM PAGE NUMBER: 10  
PRINT DATE: 12/30/2024 SLD COUNTY/SR - ANNUAL PRINT COUNTY: COLUMBIA

DIR: B TOTAL LEN: 17.342 MI. DIST: 03-1 SR: 11  
LEFT MUN: BRIAR CREEK B RIGHT MUN: BRIAR CREEK B

PARK RD  
(BORO)

0360/0475

POI

075472 FT

PRIVATE DR  
(PRDR)

0350/0966

POI

POI

OLD RT 4 RD  
(BORO)

0340/3163

==

RITTENHOUSE MILL RD  
(BORO)

0340/1662

POI

POI

070682 FT

GOLF COURSE RD  
(SR1015 SEG 0010/0000)

0330/0196  
068502 FT

==

ASH AL  
(BORO)  
LENGTH(AH 2438 BK 0860)  
0370/0000  
0360/0475 (APRA) PARK RD M H COUR  
RIVER RD  
(BORO)  
0360/0205  
075079 FT 1 0 00004 0 02 0529+92  
0360/0000 LENGTH(AH 0860 BK 1130)  
(APRA) DON E. BOWER INC  
COMMERCE DR  
(PRDR)  
0350/1035  
0350/0966 (APRA) PA ALUMINUM  
0350/0687 BMS EN 19/0011/0350/0605  
1 0 00004 0 01 0525+01  
BRIAR CREEK  
0350/0605 BMSBG 19/0011/0350/0605  
073949 FT 1 0 00004 0 01 0519+15  
0350/0000 LENGTH(AH 1130 BK 3660)  
HAYES RD  
(BORO)  
0340/2910  
SIGN: CENTER MOUNTD  
0340/1958 BMSID 19/0011/0340/1958  
0340/1662 (APRA) HOWARD SEIGFREID  
070289 FT 1 0 00004 0 01 0469+81  
NC FRONT ST  
0340/0000 LENGTH(AH 3660 BK 2180)  
BRIAR CREEK  
0330/0685 SOUTH CENTRE T  
COLUMBIA EXCAV. RD  
(PRDR)  
0330/0448  
068109 FT 1 0 00004 0 01 0448+00  
0330/0000 LENGTH(AH 2180 BK 2763)

EXTRACT DATE: 12/28/2024 ROADWAY MANAGEMENT SYSTEM PAGE NUMBER: 9  
PRINT DATE: 12/30/2024 SLD COUNTY/SR - ANNUAL PRINT COUNTY: COLUMBIA

DIR: B TOTAL LEN: 17.342 MI. DIST: 03-1 SR: 11  
LEFT MUN: SOUTH CENTRE T RIGHT MUN: SOUTH CENTRE T

PRIVATE DR  
(PRDR)

0320/2149

1 0 00004 0 01 0420+35 065739 FT  
CRYDERS LN  
(T646)

0320/0000

HILLSIDE DR  
(T453)

0310/1101

062013 FT

RAMP S RD  
(SR8006 SEG 0252/0158) 0301/0405  
1 0 00004 0 00 0375+58 060837 FT  
LENGTH(AH 1176 BK 3324) 0301/0000  
TRIB SUSQ R  
STRUCTURE LENGTH 12 FT  
BMSID 19/0011/0291/3087 0291/3087

SIGN: 3 CHORD TRUSS  
BMSID 19/0011/0291/2730 0291/2730  
RAMP T RD  
(SR8006 SEG 0262/0000) 0291/2464

RAMP Y RD  
(SR8006 SEG 0272/0761) 0291/2248

MARKET ST  
(SR2028 SEG 0004/0000)

0320/0653

065346 FT

0320/0000 LENGTH(AH 2763 BK 3726)

INDUSTRIAL DR  
(T455)

0310/1733

061620 FT 1 0 00004 0 01 0385+59  
MFC BEGIN = B  
0310/0000 LENGTH(AH 3726 BK 0769)

060851 FT 1 0 00004 0 00 0375+41  
0300/0000 LENGTH(AH 0769 BK 2041)

RAMP S RD  
(SR8006 SEG 0252/0000)

0290/2013

RAMP Z RD  
(SR8006 SEG 0282/0892)  
BMSID 19/0011/0290/1452  
1 0 00004 0 00 0369+35  
T. SUSQ RIVER  
0290/1452 BMSBG 19/0011/0290/1452



EXTRACT DATE: 12/28/2024 ROADWAY MANAGEMENT SYSTEM PAGE NUMBER: 8  
PRINT DATE: 12/30/2024 SLD COUNTY/SR - ANNUAL PRINT COUNTY: COLUMBIA

DIR: B TOTAL LEN: 17.342 MI. DIST: 03-1 SR: 11  
LEFT MUN: SOUTH CENTRE T RIGHT MUN: SOUTH CENTRE T

SR.0080 WBL OP ID 19/0080/2405/0000 0291/2000	0290/1162	SR.0080 WBL OP ID 19/0080/2405/1110
S.R. 80 EBL OP ID 19/0080/2404/0000 0291/1814	0290/0998	SR.0080 EBL OP ID 19/0080/2404/1075
	0290/0623	RAMP X RD (SR8006 SEG 0040/0885)
RAMP V RD (SR8006 SEG 0030/0000) 0291/1213		
RAMP U RD (SR8006 SEG 0010/1016) 0291/0956		
PENNDOT STOCKPILE 03 (GOVT) 0291/0326		
1 0 00004 0 00 0342+34 057513 FT LENGTH(AH 3324 BK 0458) 0291/0000	058810 FT 0290/0000	1 0 00004 0 00 0355+00 LENGTH(AH 2041 BK 1725)
	0280/1248	RAMP W RD (SR8006 SEG 0020/0000)
	0280/1021	SIGN: 3 CHORD TRUSS BMSID 19/0011/0280/1147
	0280/0336	(APRA) PENNDOT STOCKPIL PENNDOT STOCKPILE 03
1 0 00004 0 00 0336+42 057055 FT MFC BEGIN = B LENGTH(AH 0458 BK 3333) 0281/0000	057085 FT 0280/0000	1 0 00004 0 00 0336+42 MFC BEGIN = B LENGTH(AH 1725 BK 3333)
		LOW ST (T508)
LOWS RD (SR1003 SEG 0010/0000) 0270/2175	0270/2175	
PRIVATE DR (PRDR) 0270/1355	0270/1355	(APRA) MAPES MULCH
PRIVATE DR (PRDR) 0270/1025		
PRIVATE DR (PRDR) 0270/0185 053722 FT	0270/0185 053752 FT	(APRA) RIDGE INVESTMENT 1 0 00004 0 00 0304+37 KEEFERS LN (T506)
	0270/0000	LENGTH(AH 3333 BK 3037)
RIDGEWOOD DR (PRDR) 0260/1941		

EXTRACT DATE: 12/28/2024 ROADWAY MANAGEMENT SYSTEM PAGE NUMBER: 7  
PRINT DATE: 12/30/2024 SLD COUNTY/SR - ANNUAL PRINT COUNTY: COLUMBIA

DIR: B TOTAL LEN: 17.342 MI. DIST: 03-1 SR: 11  
LEFT MUN: SOUTH CENTRE T RIGHT MUN: SOUTH CENTRE T

RIDGEWOOD DR  
(PRDR)

0260/0480  
050685 FT

POI

0260/0480 (APRA) RIDGE CREST HOME  
050715 FT 1 0 00004 0 00 0274+00  
5 0260/0000 LENGTH(AH 3037 BK 1949)

1 0 00004 0 00 0254+50 048736 FT  
WOLF HOLLOW RD  
(T461) 0250/0000

< >

0250/0133 BMS EN 19/0011/0250/0110  
1 0 00004 0 00 0255+56

< >

0250/0110 TRIB. SUSQ. R.  
048766 FT BMSBG 19/0011/0250/0110

==

5 0250/0000 LENGTH(AH 1949 BK 3619)

045117 FT

045147 FT 1 0 00004 0 00 0218+10  
BISSETS LN

==

5 0240/0000 (T504)  
SOUTH CENTRE  
SCOTT T LENGTH(AH 3619 BK 1615)

< >

T SUSQUE RIV  
STRUCTURE LENGTH 8 FT  
0230/1219 BMSID 19/0011/0230/1219

043502 FT

043532 FT 1 0 00004 0 00 0201+93  
RIDGE ST

==

5 0230/0000 (T496)  
LENGTH(AH 1615 BK 2660)

< >

0220/1225 SIGN: CENTER MOUNTD  
BMSID 19/0011/0220/1225

DIR: B TOTAL LEN: 17.342 MI. DIST: 03-1 SR: 11  
LEFT MUN: SCOTT T RIGHT MUN: SCOTT T

040842 FT		040872 FT	1 0 00004 0 00 0175+30 T SUSQ RIVER STRUCTURE LENGTH 14 FT BMSID 19/0011/0220/0000 LENGTH(AH 2660 BK 3043)
		0220/0000	
SHAFFER RD (SR1001 SEG 0010/0000)	0210/1546		EDGAR AV (T502)
		0210/1546	
LC TO SEIPLE DR (CONN)	0210/0085 037799 FT		
		037829 FT	1 0 00004 0 00 0144+78 (APRA) G&M CRAWFORD INC TENNY ST (T484)
SEIPLE DR (T503)	0210/0000	0210/0000	LENGTH(AH 3043 BK 2345)
LC FROM SEIPLE DR (CONN)	0200/2246		
		0200/1192	CENTRAL RD (T500)
	035454 FT	035484 FT	1 0 00004 0 00 0121+27 LENGTH(AH 2345 BK 3000)
		0200/0000	
CINEMA CTR DR (PRDR)	0190/1519	0190/1519	KINNEY RUN STRUCTURE LENGTH 8 FT BMSID 19/0011/0190/1431
		0190/1431	
	032454 FT	0190/0015	BMS EN 19/0011/0190/0000 1 0 00004 0 00 0091+19 T SUSQ RIVER BMSBG 19/0011/0190/0000 LENGTH(AH 3000 BK 1959)
		032484 FT	
		0190/0000	

EXTRACT DATE: 12/28/2024 ROADWAY MANAGEMENT SYSTEM PAGE NUMBER: 5  
PRINT DATE: 12/30/2024 SLD COUNTY/SR - ANNUAL PRINT COUNTY: COLUMBIA

DIR: B TOTAL LEN: 17.342 MI. DIST: 03-1 SR: 11  
LEFT MUN: SCOTT T RIGHT MUN: SCOTT T

SCOTT TOWN CTR RD (PRDR)	030495 FT	0170/3143	030525 FT	1 0 00004 0 00 0071+00 SCOTT BLOOMSBURG TO LENGTH(AH 1959 BK 3276)
			0180/0000	0170/3143
SPRUCE ST (TOWN)	0170/0513	027219 FT	0170/1317	PARK ST (TOWN)
			0170/0979	LOCUST ST (TOWN)
			027249 FT	1 0 00004 0 00 0039+53 MFC BEGIN = B
1 0 00004 0 00 0032+98 026663 FT EAST ST (SR0487 SEG 0260/0363) NC COLUMBIA BL			0170/0000	LENGTH(AH 3276 BK 0563)
			026686 FT	1 0 00004 0 00 0032+98 EAST ST (SR0487 SEG 0260/0363) NC COLUMBIA BL
SIXTH ST (TOWN) MFC BEGIN = B LENGTH(AH 0556 BK 1971)	0161/0000		0160/0000	SIXTH ST (TOWN) MFC BEGIN = B LENGTH(AH 0563 BK 1971)
			0150/1634	STERNER AV (TOWN)
FIFTH ST (TBC ) TOWN AL (TOWN) TOWN AL (TOWN)	0150/1530		0150/1530	FIFTH ST (TOWN)
			0150/1198	TOWN AL (TOWN)
			0150/1095	FOURTH ST (TOWN) TOWN AL

EXTRACT DATE: 12/28/2024 ROADWAY MANAGEMENT SYSTEM PAGE NUMBER: 4  
PRINT DATE: 12/30/2024 SLD COUNTY/SR - ANNUAL PRINT COUNTY: COLUMBIA

DIR: B TOTAL LEN: 17.342 MI. DIST: 03-1 SR: 11  
LEFT MUN: BLOOMSBURG TO RIGHT MUN: BLOOMSBURG TO

THIRD ST (TOWN)	0150/0557	==	==	0150/0715 (TOWN)	HARTMAN AV
		==	==	0150/0557 (TOWN)	THIRD ST
1 0 00004 0 00 0013+00 024692 FT				0150/0395 (TOWN)	NC EAST ST
EAST SECOND ST (TOWN)				024715 FT	
LIGHTSTREET RD (SR0487 SEG 0280/0000)	0150/0000				
CATHERINE ST (TOWN)	0141/0295	==	==	0140/0295 (TOWN)	CATHERINE ST
1 0 00004 0 00 0009+12 024260 FT				024283 FT	1 0 00004 0 00 0009+12
IRON ST (TOWN)					IRON ST
IRON ST (SR4009 SEG 0010/0000)					IRON ST
LENGTH(AH 0432 BK 0924)	0141/0000			0140/0000	LENGTH(AH 0432 BK 0924)
MILLER AV (TOWN)	0131/0696	==	==	0130/0696 (TOWN)	MILLER AV
CENTER ST (TOWN)					CENTER ST
	0131/0486	==	==	0130/0486	(TOWN)
TOWN AL (TOWN)	0131/0365	==	==	0130/0358	TOWN AL
WHITEMAN AV (TOWN)	0131/0263	==	==	0130/0263	WHITEMAN AV
1 0 00004 0 00 0000+00 023336 FT				023359 FT	1 0 00004 0 00 0000+00
MARKET ST (TOWN)					MARKET ST
LENGTH(AH 0924 BK 0692)	0131/0000			0130/0000	LENGTH(AH 0924 BK 0692)
MURRAY AV (TOWN)	0121/0433	==	==	0120/0433	MURRAY AV
JEFFERSON ST (TOWN)	0121/0213	==	==	0120/0206	JEFFERSON ST
1 0 00003 0 01 0236+28 022644 FT				022667 FT	1 0 00003 0 01 0236+28
OYER AV (TOWN)					OYER AV
MFC BEGIN = B					MFC BEGIN = B
LENGTH(AH 0692 BK 3013)	0121/0000	==	==	0120/0000	LENGTH(AH 0692 BK 3013)
					WEST ST
				0110/2782	(TOWN)
				0110/2549	BLACKBERRY AV
				0110/2360	(TOWN)
					RAILROAD ST
					(TOWN)

EXTRACT DATE: 12/28/2024 ROADWAY MANAGEMENT SYSTEM PAGE NUMBER: 3  
PRINT DATE: 12/30/2024 SLD COUNTY/SR - ANNUAL PRINT COUNTY: COLUMBIA

DIR: B TOTAL LEN: 17.342 MI. DIST: 03-1 SR: 11  
LEFT MUN: BLOOMSBURG TO RIGHT MUN: BLOOMSBURG TO

		==	==	0110/2069	SCOTT AV (TOWN)
			==	0110/1997	TOWN AL (TOWN)
		==	==	0110/1851	BARTON AV (TOWN)
		00	00		LEONARD ST (TOWN)
		==	==	0110/1596	
			==	0110/1354	MARY AV (TOWN)
MARY AV (TOWN)	0110/1300	==			
			==	0110/1000	JAMES AV (TOWN)
			==	0110/0764	BARTON ST (TOWN)
BARTON ST (TOWN)	0110/0750	==			
			==	0110/0532	ORCHARD ST (TOWN)
			==	0110/0226	WASHINGTON ST (TOWN)
	019631 FT			019654 FT	1 0 00003 0 01 0206+12
				5 0110/0000	LENGTH(AH 3013 BK 1900)
			==	0100/0810	BRIDGE ST (TOWN)
			==	0100/0240	FT MCLURE BL (TOWN)
				0100/0149	SIGN: 3 CHORD TRUSS BMSID 19/0011/0100/0149
RAMP G RD (SR8005 SEG 0500/0000)	0100/0009 017731 FT			017754 FT	1 0 00003 0 00 0176+91
				5 0100/0000	MFC BEGIN = B LENGTH(AH 1900 BK 0325)
1 0 00003 0 00 0173+75 017413 FT				017429 FT	1 0 00003 0 00 0173+75
SR 42					SR 42
OP ID 19/0042/0440/0000					OP ID 19/0042/0440/0000
NC MAIN ST					NC MAIN ST
LENGTH(AH 0318 BK 1414) 0091/0000		5		5 0090/0000	LENGTH(AH 0325 BK 1449)
				0080/1161	RAMP F RD (SR8005 SEG 0020/1395)
RAMP H RD (SR8005 SEG 0250/0541)	0081/0888				
				0080/0529	RAMP E RD (SR8005 SEG 0010/0000)

EXTRACT DATE: 12/28/2024 ROADWAY MANAGEMENT SYSTEM PAGE NUMBER: 2  
PRINT DATE: 12/30/2024 SLD COUNTY/SR - ANNUAL PRINT COUNTY: COLUMBIA

DIR: B TOTAL LEN: 17.342 MI. DIST: 03-1 SR: 11  
LEFT MUN: BLOOMSBURG TO RIGHT MUN: BLOOMSBURG TO

SIGN: 3 CHORD TRUSS  
BMSID 19/0011/0080/0386 0081/0359  
BMSSEN 19/0011/0081/0000 0081/0232

1 0 00003 0 00 0159+41 015999 FT  
FISHING CREEK  
BMSBG 19/0011/0081/0000  
BLOOMSBURG  
MONTOUR T  
LENGTH(AH 1414 BK 1757) 0081/0000

SR 0042  
OP ID 19/0042/0430/1807 0071/1166  
RAMP D RD  
(SR8003 SEG 0260/0000) 0071/1022

RAMP C RD  
(SR8003 SEG 0250/1647) 0071/0265

1 0 00003 0 00 0142+00 014242 FT  
LENGTH(AH 1757 BK 1198) 0071/0000

LC TO VALLEY RD  
(CONN) 0061/0590  
CROSS RD  
(T407) 0061/0334  
1 0 00003 0 00 0129+98 013044 FT  
MFC BEGIN = B  
LENGTH(AH 1198 BK 1646) 0061/0000  
VALLEY RD  
(T416) 0050/1582

011398 FT

WELLIVER DR  
(T358) 0040/1576



0080/0386  
0080/0232  
0080/0115

015980 FT

0080/0000  
0070/1463

0070/1159

0070/0776

0070/0175  
014248 FT  
0070/0000

0060/0334  
013044 FT

0060/0000

011398 FT  
0050/0000

0040/1585

SIGN: 3 CHORD TRUSS  
BMSID 19/0011/0080/0386  
BMSSEN 19/0011/0080/0000  
BLOOMSBURG  
MONTOUR T

1 0 00003 0 00 0159+43  
FISHING CRK  
BMSBG 19/0011/0080/0000  
LENGTH(AH 1449 BK 1732)  
RAMP A RD  
(SR8003 SEG 0750/0479)  
SR 0042  
OP ID 19/0042/0430/1807

RAMP B RD  
(SR8003 SEG 0010/0000)

SIGN: 3 CHORD TRUSS  
BMSID 19/0011/0070/0175  
1 0 00003 0 00 0142+00  
LENGTH(AH 1732 BK 1204)

CROSS RD  
(T407)  
1 0 00003 0 00 0129+98  
MFC BEGIN = B  
LENGTH(AH 1204 BK 1646)

0113+55  
LENGTH(AH 1646 BK 2790)

DEUSSEN DR  
(T358)

EXTRACT DATE: 12/28/2024 ROADWAY MANAGEMENT SYSTEM PAGE NUMBER: 1  
PRINT DATE: 12/30/2024 SLD COUNTY/SR - ANNUAL PRINT COUNTY: COLUMBIA

DIR: B TOTAL LEN: 17.342 MI. DIST: 03-1 SR: 11  
LEFT MUN: MONTOUR T RIGHT MUN: MONTOUR T

008608 FT	==	008608 FT 1 0 00003 0 00 0085+71
		5 0040/0000 LENGTH(AH 2790 BK 2336)
		SURRY LN
		0030/1751 (T363)
	==	
	==	0030/0773 DIVISION ST
		(T418)
		T.MONTOUR RN
		STRUCTURE LENGTH 12 FT
		BMSID 19/0011/0030/0078
1 0 00003 0 00 0062+40 006272 FT		0030/0078
QUARRY RD		006272 FT
(SR4004 SEG 0010/0000) 0030/0000		5 0030/0000 LENGTH(AH 2336 BK 3679)
		(APRA) TWIN HILLS M H P
	POE	PRIVATE DR
		0020/2570 (PRDR)
002593 FT		002593 FT 1 0 00003 0 00 0025+80
		5 0020/0000 LENGTH(AH 3679 BK 2593)
TOWER DR		0010/1029 BMS EN 19/0011/0010/1019
(PRDR)		1 0 00003 0 00 0009+94
		MONTOUR RUN
0010/1918		0010/1019 BMSBG 19/0011/0010/1019
000000 FT		000000 FT 1 0 00003 0 00 0000+00
		GROVANIA DR
		(SR4002 SEG 0130/2746)
		NC MONTOUR BL
	INTER-BK	MONTOUR BL
		(SR0011 SEG 0160/3328)
		MFC BEGIN = B
GROVANIA DR		BK-MONTOUR (47)
(T413)		5 0010/0000 LENGTH(AH 2593 BK 0000)
0010/0000		