

# **Straight Line Diagram**

**(Including Drain Pipes)**

## **Lycoming 41**

## **January 2025**

This document was produced by the Pennsylvania Department of Transportation (PENNDOT) as an internal management tool for State maintained highways and is not to be used for other purposes. The printed information was compiled from the Department's computerized Roadway Management System (RMS) and is subject to change without notice. Use of any or all of the printed information for purposes other than those intended by the Department may not satisfy other accuracy and completeness requirements and the Department does not warrant that such printed information is accurate or complete.

# ROADWAY MANAGEMENT SYSTEM INDEX FOR SR'S LOCATED IN THE COUNTY OF LYCOMING

| SR   | BGN | PAGE | END | PAGE | SR   | BGN | PAGE | END | PAGE | SR   | BGN | PAGE | END | PAGE |
|------|-----|------|-----|------|------|-----|------|-----|------|------|-----|------|-----|------|
| 0014 |     | 1    |     | 13   | 2014 | 394 |      | 418 |      | 2065 | 558 |      | 558 |      |
| 0015 |     | 14   |     | 52   | 2015 | 419 |      | 423 |      | 2066 | 559 |      | 559 |      |
| 0042 |     | 53   |     | 58   | 2016 | 424 |      | 432 |      | 2067 | 560 |      | 561 |      |
| 0044 |     | 59   |     | 95   | 2017 | 433 |      | 435 |      | 2068 | 562 |      | 562 |      |
| 0054 |     | 96   |     | 99   | 2018 | 436 |      | 440 |      | 2069 | 563 |      | 565 |      |
| 0087 | 100 |      | 114 |      | 2019 | 441 |      | 448 |      | 2070 | 566 |      | 566 |      |
| 0118 | 115 |      | 126 |      | 2020 | 449 |      | 449 |      | 2071 | 567 |      | 567 |      |
| 0180 | 127 |      | 145 |      | 2021 | 450 |      | 450 |      | 2073 | 568 |      | 571 |      |
| 0184 | 146 |      | 152 |      | 2022 | 451 |      | 456 |      | 2074 | 572 |      | 572 |      |
| 0220 | 153 |      | 181 |      | 2023 | 457 |      | 464 |      | 2075 | 573 |      | 575 |      |
| 0239 | 182 |      | 185 |      | 2024 | 465 |      | 467 |      | 2077 | 576 |      | 578 |      |
| 0284 | 186 |      | 192 |      | 2025 | 468 |      | 468 |      | 2079 | 579 |      | 580 |      |
| 0287 | 193 |      | 210 |      | 2026 | 469 |      | 469 |      | 2081 | 581 |      | 582 |      |
| 0405 | 211 |      | 220 |      | 2027 | 470 |      | 472 |      | 2083 | 583 |      | 585 |      |
| 0414 | 221 |      | 238 |      | 2028 | 473 |      | 473 |      | 2085 | 586 |      | 586 |      |
| 0442 | 239 |      | 247 |      | 2029 | 474 |      | 480 |      | 2086 | 587 |      | 587 |      |
| 0554 | 248 |      | 253 |      | 2030 | 481 |      | 484 |      | 2087 | 588 |      | 588 |      |
| 0654 | 254 |      | 265 |      | 2031 | 485 |      | 487 |      | 2089 | 589 |      | 589 |      |
| 0864 | 266 |      | 277 |      | 2032 | 488 |      | 490 |      | 3001 | 590 |      | 591 |      |
| 0880 | 278 |      | 279 |      | 2033 | 491 |      | 491 |      | 3002 | 592 |      | 593 |      |
| 0973 | 280 |      | 302 |      | 2034 | 492 |      | 493 |      | 3003 | 594 |      | 595 |      |
| 1001 | 303 |      | 309 |      | 2035 | 494 |      | 494 |      | 3004 | 596 |      | 600 |      |
| 1002 | 310 |      | 312 |      | 2036 | 495 |      | 496 |      | 3005 | 601 |      | 605 |      |
| 1003 | 313 |      | 319 |      | 2037 | 497 |      | 497 |      | 3006 | 606 |      | 606 |      |
| 1004 | 320 |      | 324 |      | 2038 | 498 |      | 498 |      | 3007 | 607 |      | 614 |      |
| 1005 | 325 |      | 329 |      | 2039 | 499 |      | 504 |      | 3008 | 615 |      | 616 |      |
| 1006 | 330 |      | 338 |      | 2040 | 505 |      | 506 |      | 3009 | 617 |      | 618 |      |
| 1007 | 339 |      | 339 |      | 2041 | 507 |      | 508 |      | 3010 | 619 |      | 622 |      |
| 1008 | 340 |      | 341 |      | 2042 | 509 |      | 509 |      | 3011 | 623 |      | 624 |      |
| 1009 | 342 |      | 344 |      | 2043 | 510 |      | 511 |      | 3012 | 625 |      | 626 |      |
| 1010 | 345 |      | 350 |      | 2044 | 512 |      | 513 |      | 3013 | 627 |      | 632 |      |
| 1011 | 351 |      | 351 |      | 2045 | 514 |      | 515 |      | 3014 | 633 |      | 637 |      |
| 1012 | 352 |      | 352 |      | 2046 | 516 |      | 516 |      | 3015 | 638 |      | 643 |      |
| 1013 | 353 |      | 356 |      | 2047 | 517 |      | 517 |      | 3016 | 644 |      | 644 |      |
| 1015 | 357 |      | 357 |      | 2048 | 518 |      | 518 |      | 3017 | 645 |      | 647 |      |
| 1016 | 358 |      | 358 |      | 2049 | 519 |      | 521 |      | 3018 | 648 |      | 648 |      |
| 1017 | 359 |      | 371 |      | 2050 | 522 |      | 522 |      | 3019 | 649 |      | 649 |      |
| 2001 | 372 |      | 375 |      | 2051 | 523 |      | 526 |      | 3020 | 650 |      | 650 |      |
| 2002 | 376 |      | 377 |      | 2052 | 527 |      | 527 |      | 3021 | 651 |      | 651 |      |
| 2003 | 378 |      | 378 |      | 2053 | 528 |      | 533 |      | 3022 | 652 |      | 652 |      |
| 2004 | 379 |      | 380 |      | 2054 | 534 |      | 534 |      | 3023 | 653 |      | 653 |      |
| 2005 | 381 |      | 381 |      | 2055 | 535 |      | 536 |      | 3024 | 654 |      | 657 |      |
| 2006 | 382 |      | 382 |      | 2056 | 537 |      | 537 |      | 3025 | 658 |      | 658 |      |
| 2007 | 383 |      | 383 |      | 2057 | 538 |      | 539 |      | 3026 | 659 |      | 663 |      |
| 2008 | 384 |      | 384 |      | 2058 | 540 |      | 540 |      | 3027 | 664 |      | 664 |      |
| 2009 | 385 |      | 387 |      | 2059 | 541 |      | 541 |      | 3028 | 665 |      | 668 |      |
| 2010 | 388 |      | 388 |      | 2061 | 542 |      | 552 |      | 3029 | 669 |      | 670 |      |
| 2011 | 389 |      | 389 |      | 2062 | 553 |      | 554 |      | 3030 | 671 |      | 671 |      |
| 2012 | 390 |      | 392 |      | 2063 | 555 |      | 556 |      | 3031 | 672 |      | 672 |      |
| 2013 | 393 |      | 393 |      | 2064 | 557 |      | 557 |      | 3032 | 673 |      | 673 |      |

# ROADWAY MANAGEMENT SYSTEM

[illegible]



December 30, 2024

## Pennsylvania State Roads - Straight Line Diagrams

Contained within this document are the 2025 Pennsylvania Straight Line Diagrams (SLDs) for State Routes by county within a particular PennDOT district. At the end of each year, PennDOT takes a snapshot of its current SLD database and creates PDF files from the SLD snapshot. The SLDs are a graphical representation of State Routes (SRs) that PennDOT maintains. The information shown on the SLD is generated from data found in PennDOT's Roadway Management System (RMS) database. The data from RMS is constantly being updated to match actual roadway inventory data found on Pennsylvania's state highways. PennDOT's SR system is explained briefly in this document along with symbol definitions for each type of roadway feature or attribute found on the SLD. This PDF version of the SLD contains an individual county list of all state roads found in that county. The SRs found on the list are linked to the actual pages that show the individual SLDs. To find an SLD for a particular road that you want, simply point to that road on the SR index list and click on it to jump to the beginning page of that SLD.

If you have any questions or comments concerning information found in this document, please contact Ty Reed, Chief, Roadway Inventory and Testing Unit, Asset Management Division, Bureau of Operations, by calling (717) 787-7294.

*Additional information on state owned highways is available from your local PENNDOT Engineering District Office, RMS Unit, RMS Coordinator.*

**Straight Line Diagram Disclaimer:** This document is for informational purposes only and may be viewed by anyone. No part of the information contained in this document may be altered or redistributed without prior written consent of PENNDOT. Straight Line Diagram information is provided "as is" without warranty of any kind, either expressed or implied. This information could include technical inaccuracies or errors of omission. Changes may be made periodically to the information herein.

Copyright © 2024 by the Commonwealth of Pennsylvania. All rights reserved.





## **Asset Management Division**

### **Mission Statement**

To protect and preserve Pennsylvania's infrastructure by providing meaningful, timely, and accurate pavement and roadway management, design, standards, strategies, inventory and condition, as well as fair, consistent and efficient application of Commonwealth laws and regulations.

**CUSTOMER SERVICE RATING FORM**

**Straight Line Diagram (SLD) – Customer Service Rating**

As means to improve customer service, we would like you to rate the product/ service you have received, by circling a “grade” from “A” (excellent) to “E” (fail).

**A                      B                      C                      D                      E**

If your rating is not an “A,” please let us know what we could do better.

\_\_\_\_\_

\_\_\_\_\_

\_\_\_\_\_

\_\_\_\_\_

\_\_\_\_\_

Name and Organization (optional)

\_\_\_\_\_

Thank You.

*(Fold along line, and tape or staple together before mailing)*

\_\_\_\_\_

\_\_\_\_\_

\_\_\_\_\_

Bureau of Operations  
Asset Management Division – PennDOT Annex  
907 Elmerton Avenue  
Harrisburg, PA 17110  
ATTN: Ty Reed

*(Cut along dashed line)*

# PENNSYLVANIA DEPARTMENT OF TRANSPORTATION

## Bureau of Operations, Asset Management Division

### Location Referencing System (LRS) – Definitions, Uses & Testing

The Department's LRS, implemented in 1987, is the mechanism to designate the State highway network, to define roadway lengths, locations, and route connectivity, and to serve as the basis for the collection, storage, and integration of roadway information.

An LRS key is a unique series of numbers that identifies the location of each point or feature along a State route. The fourteen digit number is an integral part of the Roadway Management System (RMS) where roadway data is stored. 07/4016/0100/0857 is an example of an LRS key, which identifies County (CO) = 07, State Route (SR) = 4016, Segment (SEG) = 0100, and Offset = 0857.

#### County (CO)

Each of Pennsylvania's sixty-seven counties is identified by a number.

| Name       | #  | Name       | #  | Name           | #  | Name         | #  |
|------------|----|------------|----|----------------|----|--------------|----|
| Adams      | 1  | Clinton    | 18 | Lackawanna     | 35 | Potter       | 52 |
| Allegheny  | 2  | Columbia   | 19 | Lancaster      | 36 | Schuylkill   | 53 |
| Armstrong  | 3  | Crawford   | 20 | Lawrence       | 37 | Snyder       | 54 |
| Beaver     | 4  | Cumberland | 21 | Lebanon        | 38 | Somerset     | 55 |
| Bedford    | 5  | Dauphin    | 22 | Lehigh         | 39 | Sullivan     | 56 |
| Berks      | 6  | Delaware   | 23 | Luzerne        | 40 | Susquehanna  | 57 |
| Blair      | 7  | Elk        | 24 | Lycoming       | 41 | Tioga        | 58 |
| Bradford   | 8  | Erie       | 25 | McKean         | 42 | Union        | 59 |
| Bucks      | 9  | Fayette    | 26 | Mercer         | 43 | Venango      | 60 |
| Butler     | 10 | Forest     | 27 | Mifflin        | 44 | Warren       | 61 |
| Cambria    | 11 | Franklin   | 28 | Monroe         | 45 | Washington   | 62 |
| Cameron    | 12 | Fulton     | 29 | Montgomery     | 46 | Wayne        | 63 |
| Carbon     | 13 | Greene     | 30 | Montour        | 47 | Westmoreland | 64 |
| Centre     | 14 | Huntingdon | 31 | Northampton    | 48 | Wyoming      | 65 |
| Chester    | 15 | Indiana    | 32 | Northumberland | 49 | York         | 66 |
| Clarion    | 16 | Jefferson  | 33 | Perry          | 50 | Philadelphia | 67 |
| Clearfield | 17 | Juniata    | 34 | Pike           | 51 |              |    |

#### State Route (SR)

State Routes (SR's) are identified by four-digit numbers. SR numbers are assigned as follows:

- |  |           |
|--|-----------|
| 1. Traffic Routes: Routes designated as Interstates, US or PA Routes | 0001-0999 |
| 2. Quadrant Routes (Non-Traffic Routes)                              | 1001-4999 |
| 3. Relocated Traffic Routes  | 6000-6999 |
| 4. Turned Back, Abandoned, or Null Routes                            | 7000-7999 |
| 5. Interchanges  | 8001-8999 |
| 6. WYE's   | 9101-9199 |
| 7. Rest Areas  | 9201-9299 |
| 8. Truck Escape Ramps  | 9301-9399 |
| 9. Others  | 9401-9499 |
| 10. Park and Rides   | 9501-9599 |

Even/Odd Convention: Even numbers are typically given to SR's in the East/West direction, and odd numbers to SR's that run North/South. This convention applies to Interstate Routes (except those that are Beltways or Spurs), and Quadrant Routes. This convention may or may not apply to PA or US Traffic Routes.

Hierarchy: If two or more traffic routes occupy the same section of roadway, the SR number is based on the "higher" type route, according to the following hierarchy. If the traffic routes are the same hierarchy class, then the SR number is assigned the lower numbered traffic route (Figure 1).

1. Interstates
2. U.S. Routes
3. PA Routes
4. Quadrant Routes

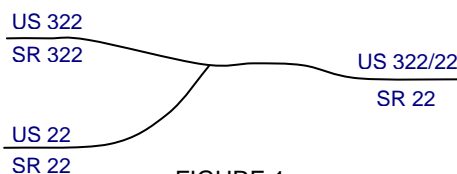


FIGURE 1

## Other Numbering Conventions:

1. The first digit of a quadrant route is based on which quadrant of the county the route is located, as shown in the following diagram (Figure 2).
2. The last three digits of a Relocated Traffic Route are the same as the Traffic Route that was relocated.
3. Interchanges are numbered sequentially. Odd numbers are given to interchanges along SR's in the North/South direction; even numbers are given to interchanges along SR's in the East/West direction (Figure 3).
4. WYE's are given odd numbers if the connecting SR is odd numbered, and even numbers if the connecting SR is even numbered.
5. Rest Areas or Truck Escape Ramps are given odd numbers if they connect to the Southbound or Westbound side of an SR, and even numbers if they connect to the Northbound or Eastbound side.

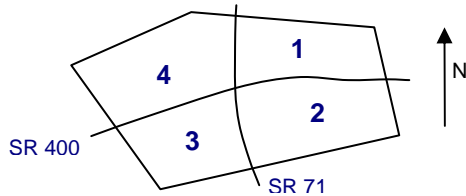


FIGURE 2

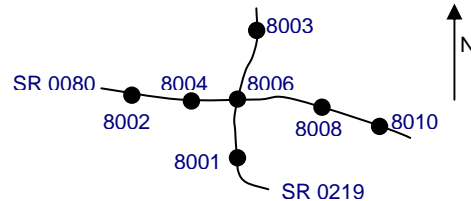


FIGURE 3

**Segment (SEG)**

State routes are divided into segments, which are approximately one-half mile long, and are identified by a four-digit number. Segment begin and end points are placed at physical features where possible. Segment numbers increase in the North or East direction, and typically by 10's (Figure 4). Segments are even numbered on undivided roadways, and in the Northbound or Eastbound direction of divided roadways. Segments are odd numbered in the Southbound or Westbound direction of divided roadways (Figure 5). Interstate segments are associated with the mile posts (Figure 6).

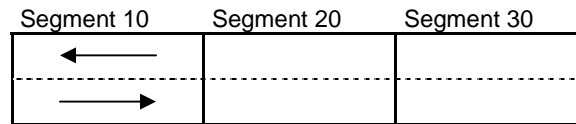
Undivided Roadways

FIGURE 4

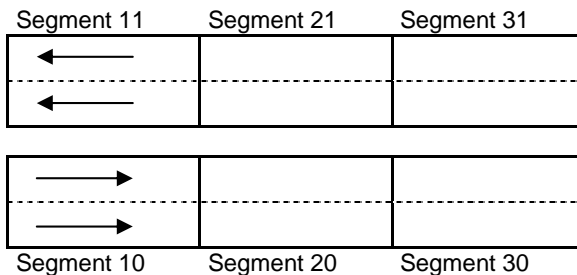
Divided Roadways

FIGURE 5

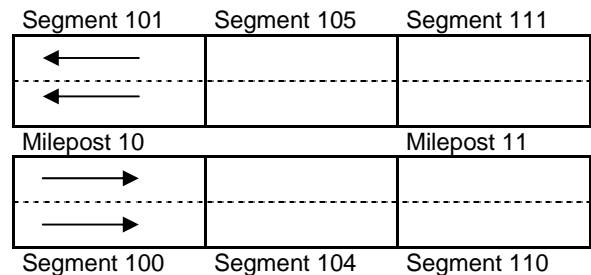
Interstate Roadways

FIGURE 6

Turned Back, Abandoned, and Null Segments are given numbers in the range of 7000-7999. For two coinciding State routes, the route with "lower" hierarchy is "nulled."

Segment numbering restarts on Traffic Routes at County boundaries, except Interstates (Figure 7).

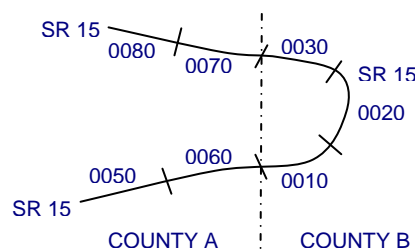


FIGURE 7

## Offset

The offset, a subdivision of the segment, is the distance (in feet) from the beginning of the segment, expressed as a four-digit number. Offsets are measured in the increasing segment direction.

## Segment Markers

Segment markers, which allow for easy identification of the LRS location on the State highway system, indicate the State route and segment number at the point that each segment is entered. If the beginning of a segment occurs at a physical feature, then the point of reference is at the physical feature and not the sign. At intersections, signs are used to identify beginning or ending State routes or segments.



## Users of the LRS

Locations of all intersections, structures, and other points of interest are field verified and inventoried in the RMS. This information can be displayed on Straight Line Diagrams (SLD's) which can be viewed in the RMS, or hardcopy form. SLD books are refreshed and printed annually for distribution to the Department's District and County offices, as well as too many external entities.

A list of those within the Department that use the LRS to identify locations in the RMS and in the field includes personnel from the following organizations: Pavement Testing, County Maintenance, Traffic, Design, Surveys, Construction, Bridge, Permits, Crash Review, Planning and Programming, Posted & Bonded Roads, Tort Liability, and Emergency Management.

Users outside the Department include: County & Municipal governments, County 911, Planning Commissions, Federal Highway Administration, State & Local Police, Local Emergency Management, Delivery Services (UPS, Fed Ex, etc.), Fire Departments, Utility Companies, Contractors, and Consultants.

Without segment markers located in the field, all of these users would have to rely solely on the SLD, which would be extremely cumbersome at best and impossible for some.

## Verification, QA & QC

In order to assure that LRS information is indicated properly in the RMS, on SLD's, and in the field, LRS Quality Assurance (QA) and Quality Commitment (QC) programs are performed each year. The Bureau of Operations, Asset Management Division, Roadway Inventory & Testing Unit (RITU) performs all Statewide QC testing. Field verification and QA is also performed by RITS, except in Engineering Districts 2-0, 11-0, and 12-0, where it is done "in-house." Each Engineering District is responsible for its own LRS completeness and maintenance with respect to the RMS.

Twenty percent of each county is field tested annually as part of the QA program, and five percent of each county is tested for the annual QC program. The goal of the QC program is to maintain at least 90% accuracy between the RMS and the actual field locations of highway features. Annual QC ratings are developed and reported to the Engineering Districts.









































Field testing is performed by two-person teams (a permanent employee that operates the test, and a temporary employee that drives the device) with the use of vans equipped with an on-board computer and a Data Measurement Subsystem. Testing is typically performed during the months of April through November.

Vehicle location and roadway features are displayed on the van's computer screen in SLD format, and the software accepts operator inputs verifying or modifying roadway feature locations, as well as comments. Though the system can function at greater speed, test speeds are typically less than 25 mph to ensure accuracy.

There are five categories of information that is verified and/or modified:

1. State Route Length
2. Segment Length
3. Roadway Geometry (lane count, pavement & shoulder types & widths)
4. Intersecting Feature Location (intersections & bridges)
5. Segment Marker Location

STRAIGHT LINE DIAGRAM (SLD) ANNUAL REFRESH ATTRIBUTE KEY PAGE 1 OF 2

|   |   |  |   |
|---|---|--|---|
|  SEGMENT MARKER                  |  AHEAD LEFT INTER<br>STATE OWNED   |  RAILROAD<br>CROSSING           |  INTERSTATE<br>MILEPOST  |
|  TURNBACK                        |  AHEAD LEFT INTER<br>NON-STATE     |  RAILROAD<br>OVER-PASS          |  MFC BEGIN   |
|  NULL                            |  AHEAD RIGHT INTE<br>STATE OWNED   |  OVER-PASS                      |  MUNICIPAL<br>BOUNDARY   |
|  UNDIVIDED<br>HIGHWAY            |  AHEAD RIGHT INTE<br>NON-STATE     |  BRIDGE END                     |  VILLAGE<br>BEGIN  |
|  PHYSICALLY<br>DIVIDED           |  BACK LEFT INTER<br>STATE OWNED    |  BRIDGE BEGIN                   | AH - LENGTH<br>FORWARD<br>TO NEXT<br>SEGMENT BEGIN<br>BK - LENGTH BACK<br>WARD TO<br>PREVIOUS<br>SEGMENT<br>BEGIN   |
|  PAINT<br>DIVIDED                |  BACK LEFT INTER<br>NON-STATE      |  TUNNEL                         |   |
|  INTERSECTION<br>AHEAD           |  BACK RIGHT INTER<br>STATE OWNED   |  SIGN STRUCTURE                 | MFC - MAINTENANCE<br>FUNCTIONAL CLASS<br>A = INTERSTATE<br>B = EXPRESSWAY<br>AND/OR<br>PRINCIPLE<br>ARTERIAL<br>C = MINOR ARTERIAL<br>D = COLLECTOR<br>E = LOCAL ACCESS<br>F = INTERCHANGE<br>RAMP                |
|  INTERSECTION<br>BACK            |  BACK RIGHT INTER<br>NON-STATE     |  P3 BRIDGE                      |   |
|  REFERENCE<br>AHEAD/BACK       |  T-LEFT INTERSEC<br>STATE OWNED  |  RETAINING WALL               |   |
|  DIVIDED<br>CONNECTOR          |  T-LEFT INTERSEC<br>NON-STATE    |  BRIDGE/CULVERT<br>UNDER FILL | NULL AND TURNBACK<br>SEGMENTS ARE<br>DISPLAYED IN THE<br>DEPARTMENT'S<br>ROADWAY<br>MANAGEMENT<br>SYSTEM (RMS) AS<br>100 FEET IN<br>LENGTH. ACTUAL<br>SEGMENT AND<br>SECTION LENGTHS<br>MAY VARY<br>SIGNIFICANTLY |
|  CROSS INTERSEC<br>STATE OWNED |  T-RIGHT INTERSEC<br>STATE OWNED |  PIPE (STAMPP)                |   |
|  CROSS INTERSEC<br>NON-STATE   |  T-RIGHT INTERSEC<br>NON-STATE   |  ROTARY INTERSEC              |   |

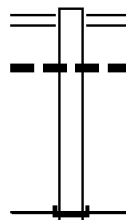
## STRAIGHT LINE DIAGRAM (SLD) ANNUAL REFRESH ATTRIBUTE KEY PAGE 2 OF 2

[illegible]

EXTRACT DATE: 12/28/2024 ROADWAY MANAGEMENT SYSTEM PAGE NUMBER: 766  
 PRINT DATE: 12/30/2024 SLD COUNTY/SR - ANNUAL PRINT COUNTY: LYCOMING  
 DIR: N TOTAL LEN: .072 MI. DIST: 03-2 SR: 9423  
 LEFT MUN: ARMSTRONG T RIGHT MUN: ARMSTRONG T

000380 FT

000000 FT



000380 FT

MONTGOMERY PK  
 0010/0380 (SR0015 SEG 0190/1788)  
 018" DIA CIRC CONCR  
 0010/0230 LEN=0100 INSTALLED 2013  
 000000 FT 0 0 00000 0 00 0000+00  
 NC RAMP C RD  
 INTER-BK MONTGOMERY PK  
 (SR0015 SEG 0190/1566)  
 MFC BEGIN = F  
 0010/0000 LENGTH(AH 0380 BK 0000)



EXTRACT DATE: 12/28/2024 ROADWAY MANAGEMENT SYSTEM PAGE NUMBER: 765  
 PRINT DATE: 12/30/2024 SLD COUNTY/SR - ANNUAL PRINT COUNTY: LYCOMING  
 DIR: S TOTAL LEN: .099 MI. DIST: 03-2 SR: 9421  
 LEFT MUN: CLINTON T RIGHT MUN: CLINTON T

000524 FT

000402 FT

000000 FT

POI

---

==

==

---

POE

==

000524 FT (APRA) PENNDOT STOCKPIL  
 INTER-AHD PENNDOT STOCKPILE 13  
 0020/0122 (GOVT)  
 0020/0050 019"H 30"W ELLIP METAL  
 000402 FT LEN=0040 INSTALLED 2014  
 0 0 00000 0 00 0000+00  
 MONTGOMERY PK  
 (SR0015 SEG 0121/0922)  
 (SR0015 SEG 0120/0954)  
 0020/0000 LENGTH(AH 0122 BK 0402)

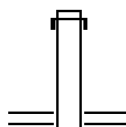
MONTGOMERY PK  
 (SR0015 SEG 0121/0902)  
 (SR0015 SEG 0120/0942)  
 0010/0402 019"H 30"W ELLIP METAL  
 0010/0350 LEN=0028 INSTALLED 2014  
 (APRA) PENNDOT STOCKPIL  
 PENNDOT STOCKPILE 13  
 0010/0280 (GOVT)  
 000000 FT 0 0 00000 0 00 0000+00  
 NC RAMP A RD  
 INTER-BK MONTGOMERY PK  
 (SR0015 SEG 0121/1170)  
 MFC BEGIN = F  
 0010/0000 LENGTH(AH 0402 BK 0000)

EXTRACT DATE: 12/28/2024 ROADWAY MANAGEMENT SYSTEM PAGE NUMBER: 764  
PRINT DATE: 12/30/2024 SLD COUNTY/SR - ANNUAL PRINT COUNTY: LYCOMING

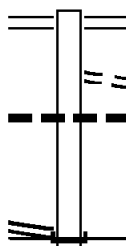
DIR: S TOTAL LEN: .095 MI. DIST: 03-2 SR: 9419  
LEFT MUN: CLINTON T RIGHT MUN: CLINTON T

000499 FT

000368 FT



000499 FT  
INTER-AHD SOMMERS DR  
0020/0131 (PRDR)  
000368 FT 0 0 00000 0 00 0000+00  
MONTGOMERY PK  
(SR0015 SEG 0090/1322)  
0020/0000 LENGTH(AH 0131 BK 0368)



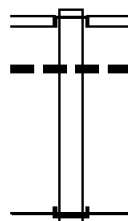
0 0 00000 0 00 0000+00 000000 FT  
MONTGOMERY PK  
(SR0015 SEG 0090/1525) 0010/0000

0010/0368 MONTGOMERY PK  
(SR0015 SEG 0090/1322)  
0010/0237 SOMMERS DR  
(PRDR)  
0010/0220 018" DIA CIR PLASTIC  
LEN=0143 INSTALLED 2014  
NC RAMP B RD  
INTER-BK MONTGOMERY PK  
000000 FT (SR0015 SEG 0090/1525)  
MFC BEGIN = F  
0010/0000 LENGTH(AH 0368 BK 0000)

EXTRACT DATE: 12/28/2024 ROADWAY MANAGEMENT SYSTEM PAGE NUMBER: 763  
 PRINT DATE: 12/30/2024 SLD COUNTY/SR - ANNUAL PRINT COUNTY: LYCOMING  
 DIR: N TOTAL LEN: .045 MI. DIST: 03-2 SR: 9417  
 LEFT MUN: SOUTH WILLIAMSPORT B RIGHT MUN: SOUTH WILLIAMSPORT B

000236 FT

000000 FT

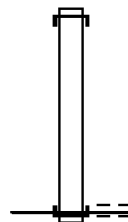


000236 FT  
 INTER-AHD E SECOND AV  
 (SR2012 SEG 0010/1126)  
 MAIN ST  
 (BORO)  
 MAIN ST  
 0010/0236 (SR2012 SEG 0010/1126)  
 030 "DIA CIRC CONCR  
 0010/0215 LEN=0033 INSTALLED UNKN  
 000000 FT 0 0 00000 0 00 0000+00  
 NC RAMP E RD  
 INTER-BK HASTINGS ST  
 (SR0015 SEG 0250/0362)  
 MFC BEGIN = F  
 0010/0000 LENGTH(AH 0236 BK 0000)

EXTRACT DATE: 12/28/2024 ROADWAY MANAGEMENT SYSTEM PAGE NUMBER: 762  
PRINT DATE: 12/30/2024 SLD COUNTY/SR - ANNUAL PRINT COUNTY: LYCOMING  
DIR: S TOTAL LEN: .040 MI. DIST: 03-2 SR: 9415  
LEFT MUN: LEWIS T RIGHT MUN: LEWIS T

000209 FT

000000 FT

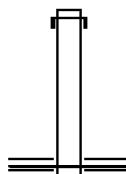


000209 FT  
INTER-AHD DOLLY WILT MEMORIAL HW  
0010/0209 (SR0015 SEG 1541/1361)  
000000 FT 0 0 00000 0 00 0000+00  
NC RAMP A RD  
HEMLOCK DR  
(TWP)  
INTER-BK SR 0014 SH  
(SR0014 SEG 0012/0000)  
MFC BEGIN = F  
0010/0000 LENGTH(AH 0209 BK 0000)

EXTRACT DATE: 12/28/2024 ROADWAY MANAGEMENT SYSTEM PAGE NUMBER: 761  
 PRINT DATE: 12/30/2024 SLD COUNTY/SR - ANNUAL PRINT COUNTY: LYCOMING  
 DIR: N TOTAL LEN: .065 MI. DIST: 03-2 SR: 9413  
 LEFT MUN: LEWIS T RIGHT MUN: LEWIS T

000345 FT

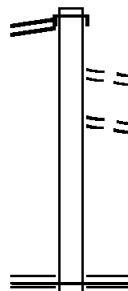
000000 FT



000345 FT  
 INTER-AHD DOLLY M WILT MEMORIAL H  
 0010/0345 (SR0015 SEG 1500/1266)  
 000000 FT 0 0 00000 0 00 0000+00  
 NC RAMP C RD  
 LYCOMING CREEK RD  
 (SR1017 SEG 0170/1287)  
 MFC BEGIN = F  
 0010/0000 LENGTH(AH 0345 BK 0000)

EXTRACT DATE: 12/28/2024 ROADWAY MANAGEMENT SYSTEM PAGE NUMBER: 760  
 PRINT DATE: 12/30/2024 SLD COUNTY/SR - ANNUAL PRINT COUNTY: LYCOMING  
 DIR: W TOTAL LEN: .048 MI. DIST: 03-2 SR: 9409  
 LEFT MUN: WOODWARD T RIGHT MUN: WOODWARD T

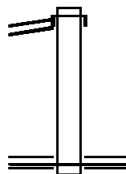
SR 0220 SH 000254 FT  
 (SR0220 SEG 0201/2309) 0010/0254  
 000000 FT



000254 FT  
 INTER-AHD SR 0220 SH  
 0010/0254 (SR0220 SEG 0201/2309)  
 0010/0112 FIRST ST  
 0010/0046 (TWP )  
 000000 FT (CONN) FROM 0220/0201 SH  
 NC GRANDVIEW JUGHANDLE RD  
 SR 0220 SH  
 (SR0220 SEG 0201/2565)  
 (SR0220 SEG 0200/2436)  
 MFC BEGIN = F  
 0010/0000 LENGTH(AH 0254 BK 0000)

EXTRACT DATE: 12/28/2024 ROADWAY MANAGEMENT SYSTEM PAGE NUMBER: 759  
 PRINT DATE: 12/30/2024 SLD COUNTY/SR - ANNUAL PRINT COUNTY: LYCOMING  
 DIR: N TOTAL LEN: .110 MI. DIST: 03-2 SR: 9408  
 LEFT MUN: WOODWARD T RIGHT MUN: WOODWARD T

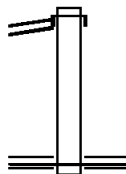
SR 0220 SH 000580 FT  
 (SR0220 SEG 0210/0522) 0010/0580  
 000000 FT



000580 FT  
 INTER-AHD SR 0220 SH  
 0010/0580 (SR0220 SEG 0210/0522)  
 000000 FT 0 0 00000 0 00 0000+00  
 NC LO ON JUGHANDLE RD  
 SR 0220 SH  
 (SR0220 SEG 0211/0000)  
 MFC BEGIN = F  
 0010/0000 LENGTH(AH 0580 BK 0000)

EXTRACT DATE: 12/28/2024 ROADWAY MANAGEMENT SYSTEM PAGE NUMBER: 758  
PRINT DATE: 12/30/2024 SLD COUNTY/SR - ANNUAL PRINT COUNTY: LYCOMING  
DIR: W TOTAL LEN: .057 MI. DIST: 03-2 SR: 9407  
LEFT MUN: WOODWARD T RIGHT MUN: WOODWARD T

SR 0220 SH 000302 FT  
(SR0220 SEG 0151/0873) 0010/0302  
000000 FT



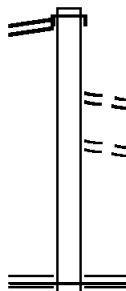
000302 FT  
INTER-AHD SR 0220 SH  
0010/0302 (SR0220 SEG 0151/0873)  
000000 FT 0 0 00000 0 00 0000+00  
NC HARVEST JUGHANDLE RD  
SR 0220 SH  
(SR0220 SEG 0150/1015)  
MFC BEGIN = F  
0010/0000 LENGTH(AH 0302 BK 0000)



EXTRACT DATE: 12/28/2024 ROADWAY MANAGEMENT SYSTEM PAGE NUMBER: 757  
 PRINT DATE: 12/30/2024 SLD COUNTY/SR - ANNUAL PRINT COUNTY: LYCOMING  
 DIR: E TOTAL LEN: .156 MI. DIST: 03-2 SR: 9406  
 LEFT MUN: WOODWARD T RIGHT MUN: WOODWARD T

SR 0220 SH 000825 FT  
 (SR0220 SEG 0160/0693) 0010/0825

000000 FT



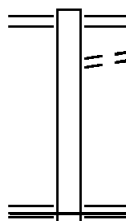
000825 FT  
 INTER-AHD SR 0220 SH  
 0010/0825 (SR0220 SEG 0160/0693)  
 YOUNGS ROAD  
 0010/0175 (T343)  
 FROM 0220/0150 SH  
 0010/0067 (CONN)  
 000000 FT 0 0 00000 0 00 0000+00  
 NC YOUNGS EAST JUGHANDLE RD  
 SR 0220 SH  
 (SR0220 SEG 0160/0000)  
 MFC BEGIN = F  
 0010/0000 LENGTH(AH 0825 BK 0000)

EXTRACT DATE: 12/28/2024 ROADWAY MANAGEMENT SYSTEM PAGE NUMBER: 756  
PRINT DATE: 12/30/2024 SLD COUNTY/SR - ANNUAL PRINT COUNTY: LYCOMING

DIR: N TOTAL LEN: .047 MI. DIST: 03-2 SR: 9405  
LEFT MUN: FAIRFIELD T RIGHT MUN: FAIRFIELD T

000249 FT

000000 FT



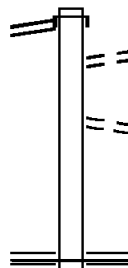
000249 FT LOYALSOCK AV  
0010/0249 (SR0087 SEG 0014/0689)  
RADIO CLUB RD  
0010/0197 (T545)  
000000 FT 1 0 00291 2 00 0000+00  
NC RAMP A RD  
LOYALSOCK AV  
(SR0087 SEG 0014/0551)  
MFC BEGIN = F  
0010/0000 LENGTH(AH 0249 BK 0000)

EXTRACT DATE: 12/28/2024 ROADWAY MANAGEMENT SYSTEM PAGE NUMBER: 755  
 PRINT DATE: 12/30/2024 SLD COUNTY/SR - ANNUAL PRINT COUNTY: LYCOMING  
 DIR: E TOTAL LEN: .083 MI. DIST: 03-2 SR: 9404  
 LEFT MUN: WOODWARD T RIGHT MUN: WOODWARD T

SR 0220 SH  
 (SR0220 SEG 0130/0342) 0010/0439

000439 FT

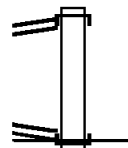
000000 FT



000439 FT  
 INTER-AHD SR 0220 SH  
 0010/0439 (SR0220 SEG 0130/0342)  
 YOUNGS RD  
 0010/0098 (T354)  
 FROM 0220/0120 SH  
 0010/0039 (CONN)  
 000000 FT 0 0 00000 0 00 0000+00  
 NC YO UNGS W JUGHANDLE RD  
 SR 0220 SH  
 (SR0220 SEG 0130/0000)  
 MFC BEGIN = F  
 0010/0000 LENGTH(AH 0439 BK 0000)

EXTRACT DATE: 12/28/2024 ROADWAY MANAGEMENT SYSTEM PAGE NUMBER: 754  
 PRINT DATE: 12/30/2024 SLD COUNTY/SR - ANNUAL PRINT COUNTY: LYCOMING  
 DIR: E TOTAL LEN: .046 MI. DIST: 03-2 SR: 9402  
 LEFT MUN: PORTER T RIGHT MUN: PORTER T

000245 FT  
 OLD RT 220  
 (SR3030 SEG 0010/0155) 0010/0245  
 1 0 00023 0 00 0146+26 000000 FT  
 MAIN ST  
 (SR0044 SEG 0454/0184) 0010/0000

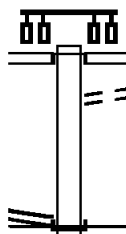


000245 FT  
 INTER-AHD OLD RT 220  
 0010/0245 (SR3030 SEG 0010/0155)  
 NC WYE RD  
 INTER-BK MAIN ST  
 000000 FT (SR0044 SEG 0454/0184)  
 MFC BEGIN = F  
 0010/0000 LENGTH(AH 0245 BK 0000)

EXTRACT DATE: 12/28/2024 ROADWAY MANAGEMENT SYSTEM PAGE NUMBER: 753  
PRINT DATE: 12/30/2024 SLD COUNTY/SR - ANNUAL PRINT COUNTY: LYCOMING

DIR: N TOTAL LEN: .044 MI. DIST: 03-2 SR: 9401  
LEFT MUN: OLD LYCOMING T RIGHT MUN: OLD LYCOMING T

000232 FT

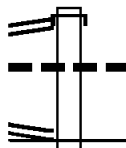


1 0 00020 2 04 0000+00 000000 FT  
LYCOMING CREEK RD  
(SR1017 SEG 0010/0759) 0010/0000

000232 FT  
INTER-AHD MILL LN  
(SR3014 SEG 0110/1468)  
LYCOMING CREEK RD  
(SR1017 SEG 0021/0000)  
(SR1017 SEG 0020/0000)  
0010/0232 TO 1017/0020 SH  
0010/0194 (CONN)  
NC RAMP E RD  
INTER-BK LYCOMING CREEK RD  
000000 FT (SR1017 SEG 0010/0759)  
MFC BEGIN = F  
0010/0000 LENGTH(AH 0232 BK 0000)

EXTRACT DATE: 12/28/2024 ROADWAY MANAGEMENT SYSTEM PAGE NUMBER: 752  
 PRINT DATE: 12/30/2024 SLD COUNTY/SR - ANNUAL PRINT COUNTY: LYCOMING  
 DIR: E TOTAL LEN: .037 MI. DIST: 03-2 SR: 9102  
 LEFT MUN: MUNCY T RIGHT MUN: MUNCY T

JOHN BRADY DR 000195 FT  
 (SR2014 SEG 0404/0121) 0010/0195  
 0 0 00000 0 00 0000+00 000000 FT  
 LYCOMING MALL DR  
 (SR2014 SEG 0390/3193) 0010/0000



000195 FT  
 INTER-AHD JOHN BRADY DR  
 0010/0195 (SR2014 SEG 0404/0121)  
 01B "DIA CIRC CONCR  
 0010/0139 LEN=0062 INSTALLED UNKN  
 NC JOHN BRADY DR  
 MFC BEGIN = F  
 0010/0000 LENGTH(AH 0195 BK 0000)

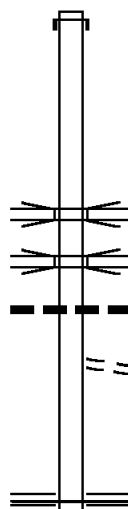
EXTRACT DATE: 12/28/2024 ROADWAY MANAGEMENT SYSTEM PAGE NUMBER: 751  
PRINT DATE: 12/30/2024 SLD COUNTY/SR - ANNUAL PRINT COUNTY: LYCOMING

DIR: W TOTAL LEN: .506 MI. DIST: 03-2 SR: 8034  
LEFT MUN: MONTOURSVILLE B RIGHT MUN: MONTOURSVILLE B

002673 FT

002673 FT  
INTER-AHD SR 0180 SH  
0010/2673 (SR0180 SEG 0371/2340)

000000 FT



0010/0565 OP ID SR 180 WBL 41/0180/0371/0129  
0010/0500 OP ID SR 180 EBL 41/0180/0370/0061  
018 "DIA CIRC CONCR  
0010/0402 LEN=0011 INSTALLED UNKN  
FROM 2014/0250 SH  
0010/0074 (CONN)  
000000 FT 1 0 00018 2 00 0000+00  
NC RAMP A RD  
BROAD ST  
(SR2014 SEG 0240/1060)  
MFC BEGIN = F  
0010/0000 LENGTH(AH 2673 BK 0000)

EXTRACT DATE: 12/28/2024 ROADWAY MANAGEMENT SYSTEM PAGE NUMBER: 750  
PRINT DATE: 12/30/2024 SLD COUNTY/SR - ANNUAL PRINT COUNTY: LYCOMING  
DIR: N TOTAL LEN: .568 MI. DIST: 03-2 SR: 8032  
LEFT MUN: WILLIAMSPORT C RIGHT MUN: WILLIAMSPORT C

002999 FT

002999 FT  
INTER-AHD SR 0220 SH

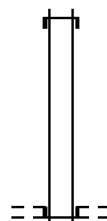


EXTRACT DATE: 12/28/2024 ROADWAY MANAGEMENT SYSTEM PAGE NUMBER: 749  
PRINT DATE: 12/30/2024 SLD COUNTY/SR - ANNUAL PRINT COUNTY: LYCOMING

DIR: N TOTAL LEN: .568 MI.  
LEFT MUN: WILLIAMSPORT C

DIST: 03-2 SR: 8032  
RIGHT MUN: WILLIAMSPORT C

002259 FT



0750/0740 (SR0220 SEG 0280/1044)

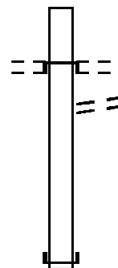
002259 FT 1 0 01073 2 05 0000+00  
NC RAMP B-4 RD

REACH RD  
(CITY)

INTER-BK RAMP B-2 RD

(SR8032 SEG 0010/0793)  
0750/0000 LENGTH(AH 0740 BK 0732)

001527 FT



INTER-AHD RAMP B-1 RD  
(SR8032 SEG 0250/0000)

REACH RD  
(CITY)

0500/0732 LC TO REACH RD  
(CONN)

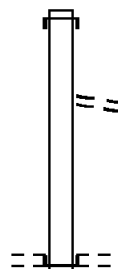
001527 FT 1 0 01073 2 04 0000+00

NC RAMP B-3 RD

INTER-BK SR 0220 SH

(SR0220 SEG 0281/1150)  
0500/0000 LENGTH(AH 0732 BK 0734)

000793 FT



INTER-AHD SR 0220 SH  
0250/0734 (SR0220 SEG 0271/2200)

LC FROM REACH RD  
(CONN)

000793 FT 1 0 01073 2 02 0000+00

NC RAMP B-1 RD

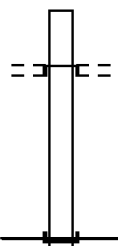
REACH RD

(CITY)

INTER-BK RAMP B-3 RD

(SR8032 SEG 0500/0732)  
0250/0000 LENGTH(AH 0734 BK 0793)

000000 FT



INTER-AHD RAMP B-4  
(SR8032 SEG 0750/0000)

REACH RD  
(CITY)

000000 FT 1 0 01073 2 03 0000+00

NC RAMP B-2 RD

INTER-BK SR 0220 SH

(SR0220 SEG 0270/2163)

MFC BEGIN = F  
0010/0000 LENGTH(AH 0793 BK 0000)

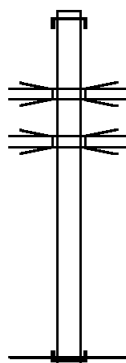
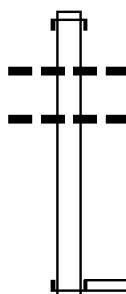
EXTRACT DATE: 12/28/2024 ROADWAY MANAGEMENT SYSTEM PAGE NUMBER: 748  
PRINT DATE: 12/30/2024 SLD COUNTY/SR - ANNUAL PRINT COUNTY: LYCOMING

DIR: E TOTAL LEN: .523 MI. DIST: 03-2 SR: 8030  
LEFT MUN: WOODWARD T RIGHT MUN: WOODWARD T

002763 FT

002285 FT

000000 FT



002763 FT  
INTER-AHD SR 0220 SH  
0250/0478 (SR0220 SEG 0221/1083)  
018 "DIA CIRC CONCR  
0250/0394 LEN=0178 INSTALLED UNKN  
030 "DIA CIRC CONCR  
0250/0022 LEN=0045 INSTALLED UNKN  
002285 FT 1 0 01073 2 01 0000+00  
NC RAMP A-2 RD  
WOODWARD ST  
(T403)  
INTER-BK FOURTH ST  
(SR2014 SEG 0011/0000)  
0250/0000 LENGTH(AH 0478 BK 2285)

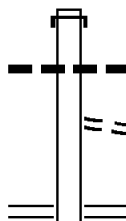
INTER-AHD FOURTH ST  
0010/2285 (SR2014 SEG 0010/1249)  
SR 0220 - SB  
0010/1431 OP ID 41/0220/0231/0000  
S.R. 0220 NB  
0010/1341 OP ID 41/0220/0230/0000

000000 FT 1 0 01073 2 00 0000+00  
NC RAMP A-1 RD  
INTER-BK SR 0220 SH  
(SR0220 SEG 0220/1070)  
MFC BEGIN = F  
0010/0000 LENGTH(AH 2285 BK 0000)

EXTRACT DATE: 12/28/2024 ROADWAY MANAGEMENT SYSTEM PAGE NUMBER: 747  
 PRINT DATE: 12/30/2024 SLD COUNTY/SR - ANNUAL PRINT COUNTY: LYCOMING  
 DIR: S TOTAL LEN: .836 MI. DIST: 03-2 SR: 8028  
 LEFT MUN: PIATT T RIGHT MUN: PIATT T

004413 FT

003790 FT



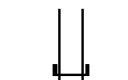
004413 FT  
 INTER-AHD SR 0220 SH  
 0780/0623 (SR0220 SEG 0060/0538)  
 018" DIA CIRC CONCR  
 0780/0317 LEN=0300 INSTALLED UNKN  
 FROM 0044/0454 SH  
 0780/0102 (CONN)  
 003790 FT 2 0 01044 2 00 0000+00  
 NC RAMP M  
 MAIN ST  
 (SR0044 SEG 0454/0776)

EXTRACT DATE: 12/28/2024 ROADWAY MANAGEMENT SYSTEM PAGE NUMBER: 746  
PRINT DATE: 12/30/2024 SLD COUNTY/SR - ANNUAL PRINT COUNTY: LYCOMING

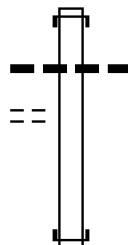
DIR: S TOTAL LEN: .836 MI. DIST: 03-2 SR: 8028  
LEFT MUN: PIATT T RIGHT MUN: PIATT T

NICES HOLLOW RD  
(T328)

0510/0188  
002514 FT



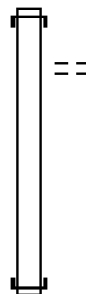
INTER-BK RAMP L RD  
(SR8028 SEG 0010/0764)  
0780/0000 LENGTH(AH 0623 BK 1276)



INTER-AHD SR 0220 SH  
0510/1276 (SR0220 SEG 0061/0328)  
018" DIA CIRC CONCR  
0510/0718 LEN=0040 INSTALLED UNKN

002514 FT 2 0 01044 2 00 0000+00

NC RAMP N RD  
INTER-BK MAIN ST  
(SR0044 SEG 0454/1188)  
0510/0000 LENGTH(AH 1276 BK 1750)

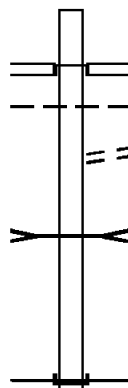


INTER-AHD MAIN ST  
0500/1750 (SR0044 SEG 0455/1167)  
NICES HOLLOW RD  
0500/1560 (T328)

000764 FT

000764 FT 2 0 01044 2 00 0000+00

NC RAMP P RD  
INTER-BK SR 0220 SH  
(SR0220 SEG 0061/1298)  
0500/0000 LENGTH(AH 1750 BK 0764)



INTER-AHD RAMP M  
(SR8028 SEG 0780/0000)  
MAIN ST  
0010/0764 (SR0044 SEG 0454/0776)

PIATT  
0010/0735 PORTER T  
TO 0044/0455 SH  
0010/0584 (CONN)

NICE HOLLOW  
STRUCTURE LENGTH 14 FT  
0010/0212 BMSID 41/0220/0050/1987  
000000 FT 2 0 01044 2 00 0000+00

000000 FT

NC RAMP L RD  
INTER-BK SR 0220 SH  
(SR0220 SEG 0050/1783)  
MFC BEGIN = F  
0010/0000 LENGTH(AH 0764 BK 0000)

EXTRACT DATE: 12/28/2024 ROADWAY MANAGEMENT SYSTEM PAGE NUMBER: 745  
 PRINT DATE: 12/30/2024 SLD COUNTY/SR - ANNUAL PRINT COUNTY: LYCOMING  
 DIR: S TOTAL LEN: .551 MI. DIST: 03-2 SR: 8026  
 LEFT MUN: PORTER T RIGHT MUN: PORTER T

002909 FT

002360 FT



002909 FT  
 INTER-AHD SR 0220 SH  
 0750/0549 (SR0220 SEG 0030/1047)  
 018 "DIA CIRC CONCR  
 0750/0506 LEN=0068 INSTALLED UNKN  
 FROM 3027/0010 SH  
 0750/0061 (CONN)  
 002360 FT 1 0 01044 2 02 0000+00  
 NC RAMP G RD

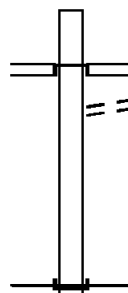
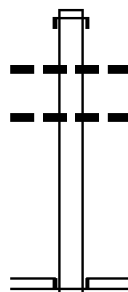
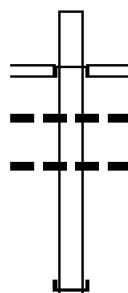
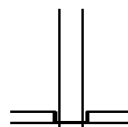
EXTRACT DATE: 12/28/2024 ROADWAY MANAGEMENT SYSTEM PAGE NUMBER: 744  
PRINT DATE: 12/30/2024 SLD COUNTY/SR - ANNUAL PRINT COUNTY: LYCOMING

DIR: S TOTAL LEN: .551 MI. DIST: 03-2 SR: 8026  
LEFT MUN: PORTER T RIGHT MUN: PORTER T

001757 FT

000942 FT

000000 FT



INTER-BK THOMAS ST  
(SR3027 SEG 0010/0819)  
RAMP E RD  
(SR8026 SEG 0010/0942)  
5 0750/0000 LENGTH(AH 0549 BK 0603)

INTER-AHD RAMP F RD  
(SR8026 SEG 0250/0000)  
THOMAS ST  
0500/0603 (SR3027 SEG 0020/0182)  
018 "DIA CIRC CONCR  
0500/0400 LEN=0055 INSTALLED UNKN  
018 "DIA CIRC CONCR  
0500/0145 LEN=0055 INSTALLED UNKN  
001757 FT 1 0 01044 2 03 0000+00  
NC RAMP H RD  
INTER-BK SR 0220 SH  
(SR0220 SEG 0031/1100)  
5 0500/0000 LENGTH(AH 0603 BK 0815)

INTER-AHD SR 0220 SH  
0250/0815 (SR0220 SEG 0021/2201)  
018 "DIA CIRC CONCR  
0250/0507 LEN=0050 INSTALLED UNKN  
018 "DIA CIRC CONCR  
0250/0197 LEN=0070 INSTALLED UNKN  
000942 FT 1 0 01044 2 01 0000+00  
NC RAMP F RD  
THOMAS ST  
INTER-BK (SR3027 SEG 0020/0182)  
RAMP H RD  
(SR8026 SEG 0500/0603)  
5 0250/0000 LENGTH(AH 0815 BK 0942)

INTER-AHD RAMP G RD  
(SR8026 SEG 0750/0000)  
THOMAS ST  
0010/0942 (SR3027 SEG 0010/0819)  
TO 3027/0010 SH  
0010/0837 (CONN)  
000000 FT 1 0 01044 2 00 0000+00  
NC RAMP E RD  
INTER-BK SR 0220 SH  
(SR0220 SEG 0020/2060)  
MFC BEGIN = F  
5 0010/0000 LENGTH(AH 0942 BK 0000)

EXTRACT DATE: 12/28/2024 ROADWAY MANAGEMENT SYSTEM PAGE NUMBER: 743  
PRINT DATE: 12/30/2024 SLD COUNTY/SR - ANNUAL PRINT COUNTY: LYCOMING

DIR: S TOTAL LEN: .328 MI. DIST: 03-2 SR: 8024  
LEFT MUN: MUNCY CREEK T RIGHT MUN: MUNCY CREEK T

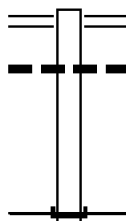
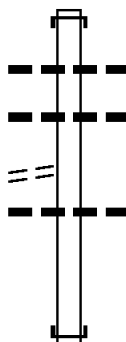
FROM 2014/0500 SH  
(CONN)

001730 FT

0750/0115

000626 FT

000000 FT



001730 FT  
INTER-AHD SR 0180 SH  
0750/1104 (SR0180 SEG 0494/1026)  
018 "DIA CIRC CONCR  
0750/0753 LEN=0050 INSTALLED UNKN  
018 "DIA CIRC CONCR  
0750/0407 LEN=0050 INSTALLED UNKN

054 "DIA CIRC CONCR  
0750/0035 LEN=0053 INSTALLED UNKN  
000626 FT 1 0 01073 2 33 0000+00  
NC RAMP A RD  
INTER-BK SR 2014 SH  
(SR2014 SEG 0500/2518)  
5 0750/0000 LENGTH(AH 1104 BK 0626)

SR 2014 SH  
0500/0626 (SR2014 SEG 0510/0561)  
018 "DIA CIRC CONCR  
0500/0403 LEN=0270 INSTALLED UNKN  
000000 FT 1 0 01073 2 34 0000+00  
NC RAMP B RD  
INTER-BK SR 0180 SH  
(SR0180 SEG 0495/0977)  
MFC BEGIN = F  
5 0500/0000 LENGTH(AH 0626 BK 0000)

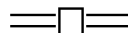
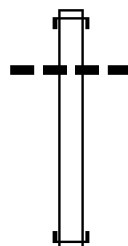
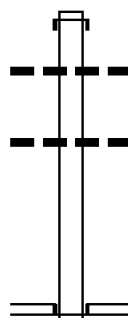
EXTRACT DATE: 12/28/2024 ROADWAY MANAGEMENT SYSTEM PAGE NUMBER: 742  
PRINT DATE: 12/30/2024 SLD COUNTY/SR - ANNUAL PRINT COUNTY: LYCOMING

DIR: S TOTAL LEN: 1.207 MI. DIST: 03-2 SR: 8022  
LEFT MUN: MUNCY CREEK T RIGHT MUN: MUNCY CREEK T

006373 FT

005180 FT

004174 FT



006373 FT  
INTER-AHD SR 0180 SH  
0760/1193 (SR0180 SEG 0474/1144)  
018 "DIA CIRC CONCR  
0760/0800 LEN=0205 INSTALLED UNKN  
018 "DIA CIRC CONCR  
0760/0050 LEN=0140 INSTALLED UNKN  
005180 FT 1 0 01073 2 32 0000+00  
NC RAMP J RD  
SR 0405 SH  
(SR0405 SEG 0130/1962)  
INTER-BK SHADY LN  
(T562)  
S 0760/0000 LENGTH(AH 1193 BK 1006)

INTER-AHD SR 0405 SH  
0750/1006 (SR0405 SEG 0150/0000)  
018 "DIA CIRC CONCR  
0750/0900 LEN=0120 INSTALLED UNKN  
004174 FT 1 0 01073 2 31 0000+00  
NC RAMP I RD  
INTER-BK SR 0180 SH  
(SR0180 SEG 0474/0483)  
S 0750/0000 LENGTH(AH 1006 BK 1119)

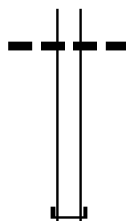
0510/1119 SR 0405 SH  
(SR0405 SEG 0150/0994)



EXTRACT DATE: 12/28/2024 ROADWAY MANAGEMENT SYSTEM PAGE NUMBER: 741  
PRINT DATE: 12/30/2024 SLD COUNTY/SR - ANNUAL PRINT COUNTY: LYCOMING

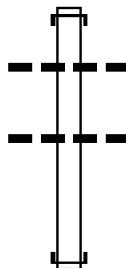
DIR: S TOTAL LEN: 1.207 MI. DIST: 03-2 SR: 8022  
LEFT MUN: MUNCY CREEK T RIGHT MUN: MUNCY CREEK T

003055 FT



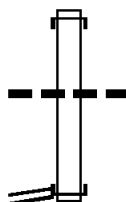
0510/1097 018 "DIA CIRC METAL  
LEN=0120 INSTALLED UNKN  
003055 FT 1 0 01073 2 30 0000+00  
NC RAMP H RD  
INTER-BK SR 0180 SH  
(SR0180 SEG 0475/0983)  
5 0510/0000 LENGTH(AH 1119 BK 0973)

002082 FT



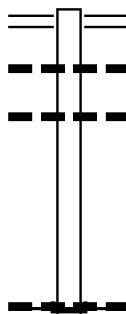
INTER-AHD SR 0180 SH  
0500/0973 (SR0180 SEG 0475/0386)  
018 "DIA CIRC CONCR  
0500/0700 LEN=0130 INSTALLED UNKN  
018 "DIA CIRC CONCR  
0500/0060 LEN=0040 INSTALLED UNKN  
002082 FT 1 0 01073 2 29 0000+00  
NC RAMP G RD  
INTER-BK SR 0405 SH  
(SR0405 SEG 0150/0832)  
5 0500/0000 LENGTH(AH 0973 BK 0971)

1 0 01073 2 28 0000+00 001111 FT  
SR 0405 SH  
(SR0405 SEG 0151/0877) 0250/0000



INTER-AHD SR 0180 SH  
0250/0971 (SR0180 SEG 0471/1570)  
018 "DIA CIRC CONCR  
0250/0200 LEN=0115 INSTALLED UNKN  
001111 FT MP F RD  
INTER-BK SR 0405 SH  
(SR0405 SEG 0151/0877)  
5 0250/0000 LENGTH(AH 0971 BK 1111)

000000 FT



SR 0405 SH  
(SR0405 SEG 0151/0171)  
018 "DIA CIRC CONCR  
0010/1111 LEN=0120 INSTALLED UNKN  
018 "DIA CIRC CONCR  
0010/1040 LEN=0075 INSTALLED UNKN  
0010/0550 LEN=0075 INSTALLED UNKN  
000000 FT 1 0 01073 2 27 0000+00  
018 "DIA CIRC CONCR  
LEN=0040 INSTALLED UNKN  
NC RAMP E RD  
INTER-BK SR 0180 SH  
(SR0180 SEG 0470/1190)  
MFC BEGIN = F  
5 0010/0000 LENGTH(AH 1111 BK 0000)

EXTRACT DATE: 12/28/2024 ROADWAY MANAGEMENT SYSTEM PAGE NUMBER: 740  
PRINT DATE: 12/30/2024 SLD COUNTY/SR - ANNUAL PRINT COUNTY: LYCOMING  
DIR: N TOTAL LEN: .828 MI. DIST: 03-2 SR: 8021  
LEFT MUN: COGAN HOUSE T RIGHT MUN: COGAN HOUSE T

004370 FT

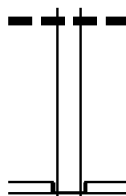


004370 FT  
INTER-AHD MARINE CORPS LEAG MEM H  
0750/1322 (SR0015 SEG 1704/1279)  
018 "DIA CIRC CONCR

EXTRACT DATE: 12/28/2024 ROADWAY MANAGEMENT SYSTEM PAGE NUMBER: 739  
PRINT DATE: 12/30/2024 SLD COUNTY/SR - ANNUAL PRINT COUNTY: LYCOMING

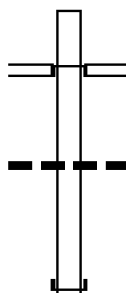
DIR: N TOTAL LEN: .828 MI. DIST: 03-2 SR: 8021  
LEFT MUN: COGAN HOUSE T RIGHT MUN: COGAN HOUSE T

003048 FT



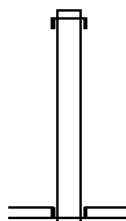
0750/0595 LEN=0060 INSTALLED UNKN  
003048 FT 0 0 00000 0 00 0000+00  
NC RAMP D RD  
BEECH GROVE RD  
(SR0184 SEG 0234/2646)  
INTER-BK RAMP A RD  
(SR8021 SEG 0010/0950)  
S 0750/0000 LENGTH(AH 1322 BK 1205)

001843 FT



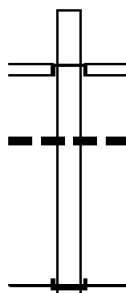
INTER-AHD RAMP B RD  
(SR8021 SEG 0250/0000)  
BEECH GROVE RD  
0500/1205 (SR0184 SEG 0234/2147)  
0500/0037 018 "DIA CIRC CONCR  
LEN=0057 INSTALLED UNKN  
001843 FT 0 0 00000 0 00 0000+00  
NC RAMP C RD  
INTER-BK MARINE CORPS LEAG MEM H  
(SR0015 SEG 1705/1252)  
S 0500/0000 LENGTH(AH 1205 BK 0893)

000950 FT



INTER-AHD MARINE CORPS LEAG MEM H  
0250/0893 (SR0015 SEG 1695/2075)  
000950 FT 0 0 00000 0 00 0000+00  
NC RAMP B RD  
BEECH GROVE RD  
(SR0184 SEG 0234/2147)  
INTER-BK RAMP C RD  
(SR8021 SEG 0500/1205)  
S 0250/0000 LENGTH(AH 0893 BK 0950)

000000 FT

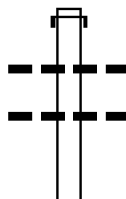


INTER-AHD RAMP D RD  
(SR8021 SEG 0750/0000)  
BEECH GROVE RD  
0010/0950 (SR0184 SEG 0234/2646)  
0010/0234 024 "DIA CIRC CONCR  
LEN=0121 INSTALLED UNKN  
000000 FT 0 0 00000 0 00 0000+00  
NC RAMP A RD  
INTER-BK MARINE CORPS LEAG MEM H  
(SR0015 SEG 1694/1824)  
MFC BEGIN = F  
S 0010/0000 LENGTH(AH 0950 BK 0000)

EXTRACT DATE: 12/28/2024 ROADWAY MANAGEMENT SYSTEM PAGE NUMBER: 738  
 PRINT DATE: 12/30/2024 SLD COUNTY/SR - ANNUAL PRINT COUNTY: LYCOMING  
 DIR: S TOTAL LEN: .749 MI. DIST: 03-2 SR: 8020  
 LEFT MUN: MUNCY T RIGHT MUN: MUNCY T

003954 FT

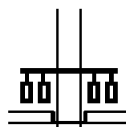
002874 FT



003954 FT  
 INTER-AHD SR 0180 SH  
 0750/1080 (SR0180 SEG 0444/1878)  
 018 " DIA CIRC CONCR  
 0750/0485 LEN=0465 INSTALLED UNKN  
 018 " DIA CIRC METAL  
 0750/0084 LEN=0062 INSTALLED UNKN  
 002874 FT 1 0 01073 2 24 0000+00  
 NC RAMP B RD  
 LYCOMING MALL DR

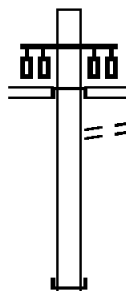
EXTRACT DATE: 12/28/2024 ROADWAY MANAGEMENT SYSTEM PAGE NUMBER: 737  
PRINT DATE: 12/30/2024 SLD COUNTY/SR - ANNUAL PRINT COUNTY: LYCOMING

DIR: S TOTAL LEN: .749 MI. DIST: 03-2 SR: 8020  
LEFT MUN: MUNCY T RIGHT MUN: MUNCY T



(SR2036 SEG 0020/0374)

INTER-BK RAMP A RD  
(SR8020 SEG 0010/0879)  
S 0750/0000 LENGTH(AH 1080 BK 0915)

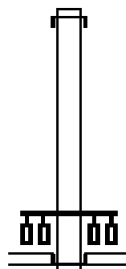


INTER-AHD RAMP D RD  
(SR8020 SEG 0250/0000)  
SR 0220 SH  
(SR0220 SEG 0320/0325)

0500/0915  
0500/0824 TO 0220/0320 SH  
(CONN)

001959 FT

001959 FT 1 0 01073 2 25 0000+00  
NC RAMP C RD  
INTER-BK SR 0180 SH  
(SR0180 SEG 0445/2163)  
S 0500/0000 LENGTH(AH 0915 BK 1080)

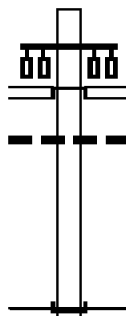


INTER-AHD SR 0180 SH  
0250/1080 (SR0180 SEG 0445/0142)

000879 FT

000879 FT 1 0 01073 2 26 0000+00  
NC RAMP D RD  
SR 0220 SH  
(SR0220 SEG 0320/0325)

INTER-BK RAMP C RD  
(SR8020 SEG 0500/0915)  
S 0250/0000 LENGTH(AH 1080 BK 0879)



INTER-AHD RAMP B RD  
(SR8020 SEG 0750/0000)  
LYCOMING MALL DR  
(SR2036 SEG 0020/0374)

0010/0879  
0010/0795 018 "DIA CIRC CONCR  
LEN=0076 INSTALLED UNKN

000000 FT

000000 FT 1 0 01073 2 23 0000+00  
NC RAMP A RD  
INTER-BK SR 0180 SH  
(SR0180 SEG 0440/2550)  
MFC BEGIN = F  
S 0010/0000 LENGTH(AH 0879 BK 0000)

EXTRACT DATE: 12/28/2024 ROADWAY MANAGEMENT SYSTEM PAGE NUMBER: 736  
PRINT DATE: 12/30/2024 SLD COUNTY/SR - ANNUAL PRINT COUNTY: LYCOMING  
DIR: N TOTAL LEN: .623 MI. DIST: 03-2 SR: 8019  
LEFT MUN: COGAN HOUSE T RIGHT MUN: COGAN HOUSE T

003288 FT

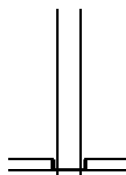


003288 FT  
INTER-AHD MARINE CORPS LEAG MEM H  
0750/0536 (SR0015 SEG 1664/0615)

EXTRACT DATE: 12/28/2024 ROADWAY MANAGEMENT SYSTEM PAGE NUMBER: 735  
PRINT DATE: 12/30/2024 SLD COUNTY/SR - ANNUAL PRINT COUNTY: LYCOMING

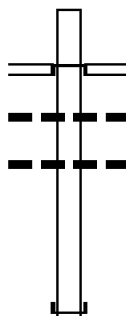
DIR: N TOTAL LEN: .623 MI. DIST: 03-2 SR: 8019  
LEFT MUN: COGAN HOUSE T RIGHT MUN: COGAN HOUSE T

002752 FT



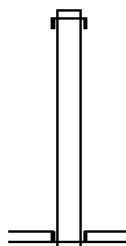
002752 FT 0 0 00000 0 00 0000+00  
NC RAMP H RD  
SR 4011 SH  
(SR4011 SEG 0020/2274)  
INTER-BK RAMP E  
(SR8019 SEG 0010/0622)  
S 0750/0000 LENGTH(AH 0536 BK 0951)

001801 FT



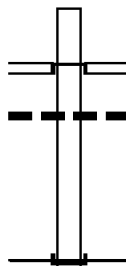
INTER-AHD RAMP F  
(SR8019 SEG 0250/0000)  
SR 4011 SH  
0500/0951 (SR4011 SEG 0010/0086)  
084"H 84"W CON BOX CUL  
0500/0800 LEN=0183 INSTALLED UNKN  
024"DIA CIRC CONCR  
0500/0652 LEN=0064 INSTALLED UNKN  
001801 FT 0 0 00000 0 00 0000+00  
NC RAMP G RD  
INTER-BK MARINE CORPS LEAG MEM H  
(SR0015 SEG 1655/1141)  
S 0500/0000 LENGTH(AH 0951 BK 1179)

000622 FT



INTER-AHD MARINE CORPS LEAG MEM H  
0250/1179 (SR0015 SEG 1645/1716)  
000622 FT 0 0 00000 0 00 0000+00  
NC RAMP F RD  
SR 4011 SH  
(SR4011 SEG 0010/0086)  
INTER-BK RAMP G RD  
(SR8019 SEG 0500/0951)  
S 0250/0000 LENGTH(AH 1179 BK 0622)

000000 FT

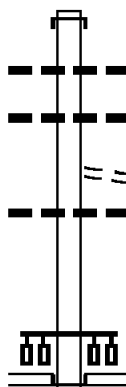


INTER-AHD RAMP H RD  
(SR8019 SEG 0750/0000)  
SR 4011 SH  
0010/0622 (SR4011 SEG 0020/2274)  
054"DIA CIRC METAL  
0010/0562 LEN=0262 INSTALLED UNKN  
000000 FT 0 0 00000 0 00 0000+00  
NC RAMP E RD  
INTER-BK MARINE CORPS LEAG MEM H  
(SR0015 SEG 1654/3184)  
MFC BEGIN = F  
S 0010/0000 LENGTH(AH 0622 BK 0000)

EXTRACT DATE: 12/28/2024 ROADWAY MANAGEMENT SYSTEM PAGE NUMBER: 734  
 PRINT DATE: 12/30/2024 SLD COUNTY/SR - ANNUAL PRINT COUNTY: LYCOMING  
 DIR: E TOTAL LEN: .773 MI. DIST: 03-2 SR: 8018  
 LEFT MUN: MUNCY T RIGHT MUN: MUNCY T

004080 FT

003100 FT



004080 FT  
 INTER-AHD SR 0180 SH  
 0512/0980 (SR0180 SEG 0431/2007)  
 018 "DIA CIRC CONCR  
 0512/0814 LEN=0040 INSTALLED UNKN  
 024 "DIA CIRC CONCR  
 0512/0227 LEN=0075 INSTALLED UNKN  
 FROM 2049/0020 SH  
 0512/0168 (CONN)  
 018 "DIA CIRC CONCR  
 0512/0080 LEN=0090 INSTALLED UNKN  
 003100 FT 0 0 00000 0 00 0000+00  
 NC RAMP D RD  
 LYCOMING MALL RD  
 (SR2049 SEG 0030/0000)  
 INTER-BK ALEXANDER DR  
 (T500)



EXTRACT DATE: 12/28/2024 ROADWAY MANAGEMENT SYSTEM PAGE NUMBER: 733  
PRINT DATE: 12/30/2024 SLD COUNTY/SR - ANNUAL PRINT COUNTY: LYCOMING

DIR: E TOTAL LEN: .773 MI. DIST: 03-2 SR: 8018  
LEFT MUN: MUNCY T RIGHT MUN: MUNCY T

001881 FT

001070 FT

000000 FT

5 0512/0000 LENGTH(AH 0980 BK 1219)

INTER-AHD ALEXANDER DR  
(T500)  
LYCOMING MALL RD  
(SR2049 SEG 0030/0000)

0502/1219 018 "DIA CIRC CONCR  
0502/1096 LEN=0200 INSTALLED UNKN  
018 "DIA CIRC CONCR  
0502/0878 LEN=0075 INSTALLED UNKN  
018 "DIA CIRC CONCR  
0502/0474 LEN=0040 INSTALLED UNKN  
001881 FT 0 0 00000 0 00 0000+00

NC RAMP C RD  
INTER-BK SR 0180 SH  
(SR0180 SEG 0431/2621)  
5 0502/0000 LENGTH(AH 1219 BK 0811)

INTER-AHD SR 0180 SH  
0020/0811 (SR0180 SEG 0430/1452)  
024 "DIA CIRC CONCR  
0020/0583 LEN=0128 INSTALLED UNKN  
024 "DIA CIRC CONCR  
0020/0341 LEN=0040 INSTALLED UNKN  
001070 FT 0 0 00000 0 00 0000+00  
NC RAMP B RD  
LYCOMING MALL RD  
(SR2049 SEG 0020/0000)

INTER-BK LYCOMING MALL ENTRANCE  
(PRDR)  
5 0020/0000 LENGTH(AH 0811 BK 1070)

INTER-AHD LYCOMING MALL ENTRANCE  
(PRDR)  
LYCOMING MALL RD  
(SR2049 SEG 0020/0000)

0012/1070

000000 FT 0 0 00000 0 00 0000+00

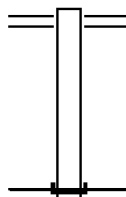
NC RAMP A RD  
INTER-BK SR 0180 SH  
(SR0180 SEG 0430/0690)  
MFC BEGIN = F

5 0012/0000 LENGTH(AH 1070 BK 0000)

EXTRACT DATE: 12/28/2024 ROADWAY MANAGEMENT SYSTEM PAGE NUMBER: 732  
 PRINT DATE: 12/30/2024 SLD COUNTY/SR - ANNUAL PRINT COUNTY: LYCOMING  
 DIR: S TOTAL LEN: .158 MI. DIST: 03-2 SR: 8017  
 LEFT MUN: LYCOMING T RIGHT MUN: LYCOMING T

000834 FT

000000 FT



000834 FT SR 0973 SH  
 0500/0834 (SR0973 SEG 0342/0000)  
 000000 FT 0 0 00000 0 00 0000+00  
 NC RAMP K RD  
 INTER-BK MARINE CORPS LEAG MEM H  
 (SR0015 SEG 1441/1571)  
 MFC BEGIN = F  
 0500/0000 LENGTH(AH 0834 BK 0000)

EXTRACT DATE: 12/28/2024 ROADWAY MANAGEMENT SYSTEM PAGE NUMBER: 731  
PRINT DATE: 12/30/2024 SLD COUNTY/SR - ANNUAL PRINT COUNTY: LYCOMING  
DIR: S TOTAL LEN: .686 MI. DIST: 03-2 SR: 8016  
LEFT MUN: FAIRFIELD T RIGHT MUN: FAIRFIELD T

003623 FT

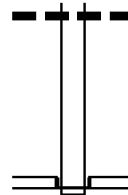


003623 FT  
INTER-AHD SR 0180 SH  
0750/0813 (SR0180 SEG 0394/2298)  
018 "DIA CIRC CONCR

EXTRACT DATE: 12/28/2024 ROADWAY MANAGEMENT SYSTEM PAGE NUMBER: 730  
PRINT DATE: 12/30/2024 SLD COUNTY/SR - ANNUAL PRINT COUNTY: LYCOMING

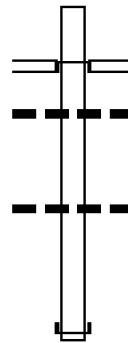
DIR: S TOTAL LEN: .686 MI. DIST: 03-2 SR: 8016  
LEFT MUN: FAIRFIELD T RIGHT MUN: FAIRFIELD T

002810 FT



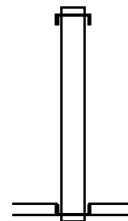
0750/0329 LEN=0072 INSTALLED UNKN  
002810 FT 1 0 01073 2 20 0000+00  
NC RAMP B RD  
FAIRFIELD RD  
(SR2045 SEG 0030/0695)  
INTER-BK RAMP A RD  
(SR8016 SEG 0010/0854)  
5 0750/0000 LENGTH(AH 0813 BK 1257)

001553 FT



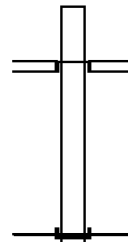
INTER-AHD RAMP D  
(SR8016 SEG 0250/0000)  
FAIRFIELD RD  
0500/1257 (SR2045 SEG 0030/1338)  
042 "DIA CIRC CONCR  
0500/1238 LEN=0080 INSTALLED UNKN  
0500/0091 018 "DIA CIRC CONCR  
001553 FT 1 0 01073 2 21 0000+00  
NC RAMP C RD  
INTER-BK SR 0180 SH  
(SR0180 SEG 0395/2339)  
5 0500/0000 LENGTH(AH 1257 BK 0699)

000854 FT



INTER-AHD SR 0180 SH  
0250/0699 (SR0180 SEG 0395/0421)  
000854 FT 1 0 01073 2 22 0000+00  
NC RAMP D RD  
FAIRFIELD RD  
(SR2045 SEG 0030/1338)  
INTER-BK RAMP C RD  
(SR8016 SEG 0500/1257)  
5 0250/0000 LENGTH(AH 0699 BK 0854)

000000 FT



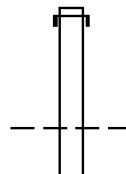
INTER-AHD RAMP B  
(SR8016 SEG 0750/0000)  
FAIRFIELD RD  
0010/0854 (SR2045 SEG 0030/0695)  
000000 FT 1 0 01073 2 19 0000+00  
NC RAMP A RD  
INTER-BK SR 0180 SH  
(SR0180 SEG 0394/0626)  
MFC BEGIN = F  
5 0010/0000 LENGTH(AH 0854 BK 0000)

EXTRACT DATE: 12/28/2024 ROADWAY MANAGEMENT SYSTEM PAGE NUMBER: 729  
PRINT DATE: 12/30/2024 SLD COUNTY/SR - ANNUAL PRINT COUNTY: LYCOMING  
DIR: N TOTAL LEN: .796 MI. DIST: 03-2 SR: 8015  
LEFT MUN: LYCOMING T RIGHT MUN: LYCOMING T

004204 FT

004204 FT  
INTER-AHD MARINE LEAG MEM HW  
0750/1354 (SR0015 SEG 1390/1752)

002850 FT



0750/0035 LYCOMING  
002850 FT OLD LYCOMING T  
0 0 00000 0 00 0000+00

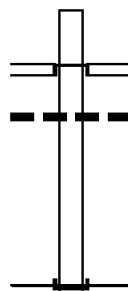
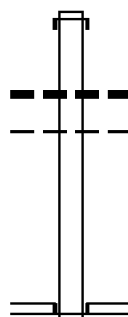
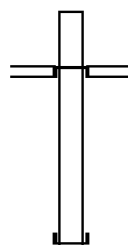
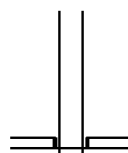
EXTRACT DATE: 12/28/2024 ROADWAY MANAGEMENT SYSTEM PAGE NUMBER: 728  
PRINT DATE: 12/30/2024 SLD COUNTY/SR - ANNUAL PRINT COUNTY: LYCOMING

DIR: N TOTAL LEN: .796 MI. DIST: 03-2 SR: 8015  
LEFT MUN: LYCOMING T RIGHT MUN: LYCOMING T

001895 FT

000748 FT

000000 FT



NC RAMP F RD  
BEAUTY RUN RD  
(SR3026 SEG 0134/0000)  
INTER-BK RAMP E RD  
(SR8015 SEG 0010/0748)  
0750/0000 LENGTH(AH 1354 BK 0955)

INTER-AHD RAMP H RD  
(SR8015 SEG 0250/0000)  
BEAUTY RUN RD  
(SR3026 SEG 0124/0912)  
0500/0955

001895 FT 0 0 00000 0 00 0000+00  
NC RAMP G RD  
INTER-BK MARINE CORPS LEAG MEM H  
(SR0015 SEG 1391/1521)  
0500/0000 LENGTH(AH 0955 BK 1147)

INTER-AHD LAGANI-HANNE TR  
0250/1147 (SR0015 SEG 1381/0938)

0250/0323 018 "DIA CIRC CONCR  
LEN=0080 INSTALLED UNKN  
OLD LYCOMING  
0250/0204 LYCOMING T  
000748 FT 0 0 00000 0 00 0000+00  
NC RAMP H RD

BEAUTY RUN RD  
(SR3026 SEG 0124/0912)  
INTER-BK RAMP G  
(SR8015 SEG 0500/0955)  
0250/0000 LENGTH(AH 1147 BK 0748)

INTER-AHD RAMP F  
(SR8015 SEG 0750/0000)  
BEAUTY RUN RD  
(SR3026 SEG 0134/0000)  
018 "DIA CIRC CONCR  
0010/0674 LEN=0057 INSTALLED UNKN

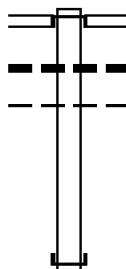
000000 FT 0 0 00000 0 00 0000+00  
NC RAMP E RD  
INTER-BK LAGANI-HANNE TR  
(SR0015 SEG 1380/1149)  
MFC BEGIN = F  
0010/0000 LENGTH(AH 0748 BK 0000)

EXTRACT DATE: 12/28/2024 ROADWAY MANAGEMENT SYSTEM PAGE NUMBER: 727  
PRINT DATE: 12/30/2024 SLD COUNTY/SR - ANNUAL PRINT COUNTY: LYCOMING

DIR: S TOTAL LEN: 1.051 MI. DIST: 03-2 SR: 8014  
LEFT MUN: FAIRFIELD T RIGHT MUN: FAIRFIELD T

005547 FT

004280 FT

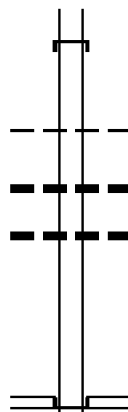


005547 FT  
INTER-AHD FAIRVIEW CT  
(T539)  
LOYALSOCK AV  
0260/1267 (SR0087 SEG 0014/0000)  
060 "DIA CIRC CONCR  
0260/0818 LEN=0050 INSTALLED UNKN  
FAIRFIELD  
0260/0712 MONTOURSVILLE B  
004280 FT 1 0 01073 2 18 0000+00  
NC RAMP J-4 RD  
INTER-BK SR 0180 SH  
(SR0180 SEG 0385/1094)  
5 0260/0000 LENGTH(AH 1267 BK 1591)

EXTRACT DATE: 12/28/2024 ROADWAY MANAGEMENT SYSTEM PAGE NUMBER: 726  
PRINT DATE: 12/30/2024 SLD COUNTY/SR - ANNUAL PRINT COUNTY: LYCOMING

DIR: S TOTAL LEN: 1.051 MI. DIST: 03-2 SR: 8014  
LEFT MUN: MONTOURSVILLE B RIGHT MUN: MONTOURSVILLE B

002689 FT



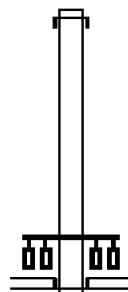
INTER-AHD SR 0180 SH  
0250/1591 (SR0180 SEG 0385/0086)

0250/0570 MONTOURSVILLE  
FAIRFIELD T  
018 "DIA CIRC METAL  
0250/0472 LEN=0100 INSTALLED UNKN  
018 "DIA CIRC METAL  
0250/0207 LEN=0100 INSTALLED UNKN  
002689 FT 1 0 01073 2 17 0000+00

NC RAMP J-3 RD  
LOYALSOCK AV  
(SR0087 SEG 0014/0000)

INTER-BK FAIRVIEW CT  
(T539)  
0250/0000 LENGTH(AH 1591 BK 1171)

001518 FT

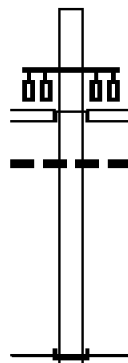


INTER-AHD SR 0180 SH  
0020/1171 (SR0180 SEG 0384/1187)

001518 FT 1 0 01073 2 16 0000+00  
NC RAMP J-2 RD  
LOYALSOCK AV  
(SR2075 SEG 0031/0720)  
(SR2075 SEG 0030/0720)

INTER-BK FAIRVIEW DR  
(SR2043 SEG 0040/2291)  
0020/0000 LENGTH(AH 1171 BK 1518)

000000 FT



INTER-AHD FAIRVIEW DR  
(SR2043 SEG 0040/2291)  
LOYALSOCK AV  
(SR2075 SEG 0031/0720)  
(SR2075 SEG 0030/0720)

0010/1518 018 "DIA CIRC CONCR  
0010/1148 LEN=0100 INSTALLED UNKN

000000 FT 1 0 01073 2 15 0000+00  
NC RAMP J-1 RD  
INTER-BK SR 0180 SH  
(SR0180 SEG 0384/0291)  
MFC BEGIN = F  
0010/0000 LENGTH(AH 1518 BK 0000)

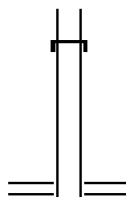


EXTRACT DATE: 12/28/2024 ROADWAY MANAGEMENT SYSTEM PAGE NUMBER: 725  
PRINT DATE: 12/30/2024 SLD COUNTY/SR - ANNUAL PRINT COUNTY: LYCOMING  
DIR: S TOTAL LEN: .829 MI. DIST: 03-2 SR: 8013  
LEFT MUN: JACKSON T RIGHT MUN: JACKSON T

EXTRACT DATE: 12/28/2024 ROADWAY MANAGEMENT SYSTEM PAGE NUMBER: 724  
PRINT DATE: 12/30/2024 SLD COUNTY/SR - ANNUAL PRINT COUNTY: LYCOMING

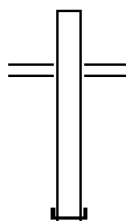
DIR: S TOTAL LEN: .829 MI. DIST: 03-2 SR: 8013  
LEFT MUN: JACKSON T RIGHT MUN: JACKSON T

003577 FT



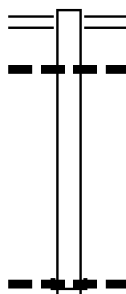
INTER-AHD MARINE CORPS LEAG MEM H  
0760/0800 (SR0015 SEG 1790/0399)  
003577 FT 1 0 01036 2 16 0000+00  
NC RAMP B RD  
SR 1009 SH  
(SR1009 SEG 0010/0027)  
S 0760/0000 LENGTH(AH 0800 BK 0874)

002703 FT



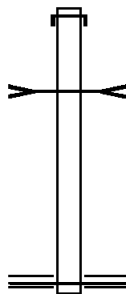
BLOCKHOUSE RD  
(SR1009 SEG 0010/0000)  
SR 0284 SH  
0750/0874 (SR0284 SEG 0170/2112)  
002703 FT 1 0 01036 2 15 0000+00  
NC RAMP A RD  
INTER-BK MARINE CORPS LEAG MEM H  
(SR0015 SEG 1780/1204)  
S 0750/0000 LENGTH(AH 0874 BK 1306)

001397 FT



SR 0284 SH  
(SR0284 SEG 0160/0449)  
018 "DIA CIRC METAL  
0500/1142 LEN=0150 INSTALLED UNKN  
001397 FT 1 0 01036 2 13 0000+00  
018 "DIA CIRC CONCR  
LEN=0150 INSTALLED UNKN  
NC RAMP C RD  
INTER-BK MARINE CORPS LEAG MEM H  
(SR0015 SEG 1771/1456)  
S 0500/0000 LENGTH(AH 1306 BK 1397)

000000 FT



INTER-AHD MARINE CORPS LEAG MEM H  
0250/1397 (SR0015 SEG 1765/0265)  
STEAL VALL RN  
STRUCTURE LENGTH 14 FT  
0250/0906 BMSID 41/0015/1765/0604  
000000 FT 1 0 01036 2 14 0000+00  
NC RAMP D RD  
SR 0284 SH  
(SR0284 SEG 0160/0198)  
MFC BEGIN = F  
S 0250/0000 LENGTH(AH 1397 BK 0000)

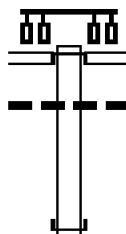
EXTRACT DATE: 12/28/2024 ROADWAY MANAGEMENT SYSTEM PAGE NUMBER: 723  
PRINT DATE: 12/30/2024 SLD COUNTY/SR - ANNUAL PRINT COUNTY: LYCOMING

DIR: E TOTAL LEN: .782 MI. DIST: 03-2 SR: 8012  
LEFT MUN: LOYALSOCK T RIGHT MUN: LOYALSOCK T

004130 FT

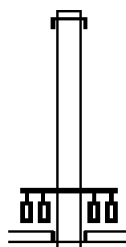
004130 FT  
INTER-AHD OLD MONTOURSVILLE RD  
(T460)  
THIRD ST  
(SR2014 SEG 0230/2536)  
(SR2014 SEG 0231/2502)

003723 FT



0762/0407 018 "DIA CIRC CONCR  
0762/0210 LEN=0050 INSTALLED UNKN  
003723 FT 0 0 00000 0 00 0000+00  
NC RAMP K RD  
INTER-BK SR 0180 SH  
(SR0180 SEG 0364/1187)  
S 0762/0000 LENGTH(AH 0407 BK 0340)

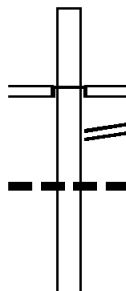
003383 FT



INTER-AHD SR 0180 SH  
0752/0340 (SR0180 SEG 0364/1570)  
003383 FT 0 0 00000 0 00 0000+00  
NC RAMP L RD  
THIRD ST  
(SR2014 SEG 0231/2502)  
(SR2014 SEG 0230/2536)

INTER-BK OLD MONTOURSVILLE RD  
(T460)  
S 0752/0000 LENGTH(AH 0340 BK 1502)

001881 FT



INTER-AHD RAMP H-LEG RD  
(SR8012 SEG 0260/0000)  
THIRD ST  
(SR2014 SEG 0231/0194)  
(SR2014 SEG 0230/0194)  
0510/1502 RAMP G-1 RD  
0510/1465 (SR8012 SEG 0502/0000)  
024 "DIA CIRC CONCR  
0510/1393 LEN=0080 INSTALLED UNKN

001881 FT 0 0 00000 0 00 0000+00

EXTRACT DATE: 12/28/2024 ROADWAY MANAGEMENT SYSTEM PAGE NUMBER: 722  
PRINT DATE: 12/30/2024 SLD COUNTY/SR - ANNUAL PRINT COUNTY: LYCOMING

DIR: E TOTAL LEN: .782 MI. DIST: 03-2 SR: 8012  
LEFT MUN: LOYALSOCK T RIGHT MUN: LOYALSOCK T



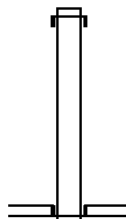
NC RAMP G RD  
INTER-BK SR 0180 SH  
(SR0180 SEG 0365/0910)  
5 0510/0000 LENGTH(AH 1502 BK 0266)

001615 FT



INTER-AHD THIRD ST  
0502/0266 (SR2014 SEG 0221/1045)  
001615 FT 0 0 00000 0 00 0000+00  
NC RAMP G-1 RD  
INTER-BK RAMP G RD  
(SR8012 SEG 0510/1465)  
5 0502/0000 LENGTH(AH 0266 BK 0116)

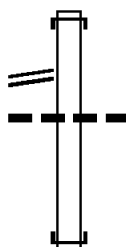
001499 FT



INTER-AHD RAMP H RD  
0260/0116 (SR8012 SEG 0250/0130)  
001499 FT 1 0 01073 2 44 0000+00  
NC RAMP H-LEG RD  
THIRD ST  
(SR2014 SEG 0231/0194)  
(SR2014 SEG 0230/0194)  
INTER-BK RAMP G RD  
(SR8012 SEG 0510/1502)  
5 0260/0000 LENGTH(AH 0116 BK 0412)

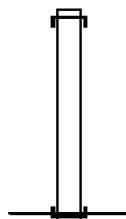
RAMP H-LEG RD  
(SR8012 SEG 0260/0116) 0250/0130

001087 FT



INTER-AHD SR 0180 SH  
0250/0412 (SR0180 SEG 0361/1545)  
024 "DIA CIRC METAL  
0250/0044 LEN=0150 INSTALLED UNKN  
001087 FT 1 0 01073 2 43 0000+00  
NC RAMP H RD  
INTER-BK THIRD ST  
(SR2014 SEG 0230/0104)  
5 0250/0000 LENGTH(AH 0412 BK 1087)

000000 FT



INTER-AHD THIRD ST  
0010/1087 (SR2014 SEG 0230/1634)  
000000 FT 1 0 01073 2 45 0000+00  
NC RAMP J RD  
INTER-BK SR 0180 SH  
(SR0180 SEG 0360/2140)  
MFC BEGIN = F  
5 0010/0000 LENGTH(AH 1087 BK 0000)

EXTRACT DATE: 12/28/2024 ROADWAY MANAGEMENT SYSTEM PAGE NUMBER: 721  
 PRINT DATE: 12/30/2024 SLD COUNTY/SR - ANNUAL PRINT COUNTY: LYCOMING  
 DIR: N TOTAL LEN: .489 MI. DIST: 03-2 SR: 8010  
 LEFT MUN: LOYALSOCK T RIGHT MUN: LOYALSOCK T

002580 FT

002580 FT  
 INTER-AHD

SHIFFLER AV  
 (SR2056 SEG 0004/0000)  
 NORTHWAY RD  
 (SR2029 SEG 0005/0995)  
 (SR2029 SEG 0004/1026)

0500/0638

018 " DIA CIRC METAL  
 LEN=0070 INSTALLED UNKN  
 TO 2029/0004 SH  
 (CONN)

0500/0543

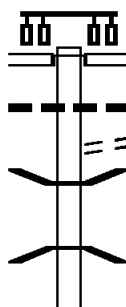
0500/0535

BMS EN 41/8010/0500/0400  
 1 0 01073 2 00 0001+27  
 TWP. RT. T-481

0500/0400

001942 FT

BMS BG 41/8010/0500/0400  
 1 0 01073 2 41 0000+00  
 NC RAMP F RD



001942 FT

EXTRACT DATE: 12/28/2024 ROADWAY MANAGEMENT SYSTEM PAGE NUMBER: 720  
PRINT DATE: 12/30/2024 SLD COUNTY/SR - ANNUAL PRINT COUNTY: LYCOMING

DIR: N TOTAL LEN: .489 MI. DIST: 03-2 SR: 8010  
LEFT MUN: LOYALSOCK T RIGHT MUN: LOYALSOCK T

001605 FT

001058 FT

000797 FT

000000 FT

INTER-BK SR 0180 SH  
(SR0180 SEG 0351/0297)  
0500/0000 LENGTH(AH 0638 BK 0337)

INTER-AHD RAMP C RD  
0260/0337 (SR8010 SEG 0250/0131)  
018 "DIA CIRC CONCR  
0260/0324 LEN=0050 INSTALLED UNKN  
001605 FT 1 0 01073 2 38 0000+00  
NC RAMP C-LEG RD  
INTER-BK SHIFFLER AV  
(SR2056 SEG 0005/0267)  
0260/0000 LENGTH(AH 0337 BK 0547)

INTER-AHD SR 0180 SH  
0250/0547 (SR0180 SEG 0345/1420)  
RAMP C-LEG RD  
0250/0131 (SR8010 SEG 0260/0337)  
FROM 2029/0005 SH  
0250/0087 (CONN)  
001058 FT 1 0 01073 2 37 0000+00  
NC RAMP C RD  
NORTHWAY RD  
(SR2029 SEG 0005/0701)  
0250/0000 LENGTH(AH 0547 BK 0261)

INTER-AHD SR 0180 SH  
0020/0261 (SR0180 SEG 0344/1204)  
000797 FT 1 0 01073 2 39 0000+00  
NC RAMP D RD  
INTER-BK NORTHWAY RD  
(SR2029 SEG 0005/0000)  
0020/0000 LENGTH(AH 0261 BK 0797)

INTER-AHD NORTHWAY RD  
0010/0797 (SR2029 SEG 0004/0000)  
018 "DIA CIRC METAL  
0010/0324 LEN=0045 INSTALLED UNKN  
018 "DIA CIRC METAL  
0010/0132 LEN=0045 INSTALLED UNKN  
000000 FT 1 0 01073 2 40 0000+00  
NC RAMP E RD  
INTER-BK SR 0180 SH  
(SR0180 SEG 0344/0419)  
MFC BEGIN = F  
0010/0000 LENGTH(AH 0797 BK 0000)

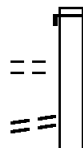
EXTRACT DATE: 12/28/2024 ROADWAY MANAGEMENT SYSTEM PAGE NUMBER: 719  
PRINT DATE: 12/30/2024 SLD COUNTY/SR - ANNUAL PRINT COUNTY: LYCOMING  
DIR: N TOTAL LEN: .960 MI. DIST: 03-2 SR: 8009  
LEFT MUN: LEWIS T RIGHT MUN: LEWIS T

TO 0014/0020 SH  
(CONN)  
TRUMAN ST  
(T836)

005071 FT

0760/1588

0760/1054



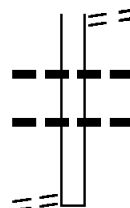
005071 FT  
INTER-AHD SR 0014 SH  
0760/1707 (SR0014 SEG 0020/1992)

TRUMAN ST

EXTRACT DATE: 12/28/2024 ROADWAY MANAGEMENT SYSTEM PAGE NUMBER: 718  
PRINT DATE: 12/30/2024 SLD COUNTY/SR - ANNUAL PRINT COUNTY: LYCOMING

DIR: N TOTAL LEN: .960 MI. DIST: 03-2 SR: 8009  
LEFT MUN: LEWIS T RIGHT MUN: LEWIS T

1 0 01036 2 10 0018+50 003364 FT  
CONFAIR LN  
(T832) 0760/0000

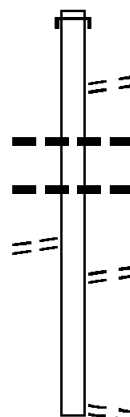


0760/1015 (T836)  
018" DIA CIRC METAL  
0760/0544 LEN=0040 INSTALLED UNKN  
018" DIA CIRC METAL  
0760/0162 LEN=0040 INSTALLED UNKN  
003364 FT

5 0760/0000 LENGTH(AH 1707 BK 2280)

TRUMAN ST  
(T836)

0750/0582  
001084 FT



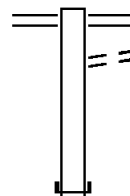
INTER-AHD MARINE CORPS LEAG MEM H  
0750/2280 (SR0015 SEG 1560/1847)

0750/1600 CONFAIR LN  
(T832)  
018" DIA CIRC METAL  
0750/1392 LEN=0040 INSTALLED UNKN  
018" DIA CIRC METAL  
0750/1010 LEN=0040 INSTALLED UNKN

0750/0544 TRUMAN ST  
(T836)  
001084 FT 1 0 01036 2 10 0000+00  
NC RAMP D RD  
FROM 0014/0020 SH  
(CONN)

5 0750/0000 LENGTH(AH 2280 BK 0440)

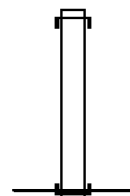
000644 FT



0250/0440 SR 0014 SH  
(SR0014 SEG 0014/0867)  
TO 0014/0020 SH  
0250/0310 (CONN)  
000644 FT 1 0 01036 2 08 0000+00  
NC RAMP B RD

INTER-BK MARINE CORPS LEAG MEM H  
(SR0015 SEG 1551/0243)  
5 0250/0000 LENGTH(AH 0440 BK 0644)

000000 FT



INTER-AHD SR 0014 SH  
0010/0644 (SR0014 SEG 0020/1486)

000000 FT 1 0 01036 2 09 0000+00  
NC RAMP C RD  
INTER-BK MARINE CORPS LEAG MEM H  
(SR0015 SEG 1550/1079)  
MFC BEGIN = F

5 0010/0000 LENGTH(AH 0644 BK 0000)



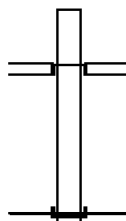
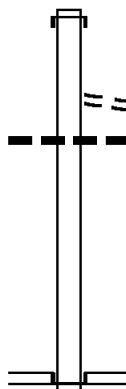
EXTRACT DATE: 12/28/2024 ROADWAY MANAGEMENT SYSTEM PAGE NUMBER: 717  
PRINT DATE: 12/30/2024 SLD COUNTY/SR - ANNUAL PRINT COUNTY: LYCOMING

DIR: N TOTAL LEN: .256 MI. DIST: 03-2 SR: 8008  
LEFT MUN: WILLIAMSPORT C RIGHT MUN: WILLIAMSPORT C

001350 FT

000595 FT

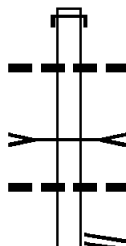
000000 FT



001350 FT  
INTER-AHD SR 0180 SH  
0750/0755 (SR0180 SEG 0334/2364)  
  
LC FROM JEFFERSON LN  
0750/0070 (CONN)  
024" DIA CIRC CONCR  
0750/0035 LEN=0050 INSTALLED UNKN  
000595 FT 1 0 01073 2 36 0000+00  
NC RAMP B RD  
BASIN ST  
(SR2062 SEG 0005/0000)  
(SR2062 SEG 0004/0000)  
JEFFERSON LN  
(CITY)  
INTER-BK BASIN ST  
(SR2062 SEG 0005/0000)  
5 0750/0000 LENGTH(AH 0755 BK 0595)  
  
INTER-AHD VIA BELLA DR  
(CITY)  
BASIN ST  
0500/0595 (SR2062 SEG 0010/0000)  
000000 FT 1 0 01073 2 35 0000+00  
NC RAMP A RD  
INTER-BK SR 0180 SH  
(SR0180 SEG 0335/1763)  
MFC BEGIN = F  
5 0500/0000 LENGTH(AH 0595 BK 0000)

EXTRACT DATE: 12/28/2024 ROADWAY MANAGEMENT SYSTEM PAGE NUMBER: 716  
 PRINT DATE: 12/30/2024 SLD COUNTY/SR - ANNUAL PRINT COUNTY: LYCOMING  
 DIR: N TOTAL LEN: .469 MI. DIST: 03-2 SR: 8006  
 LEFT MUN: WILLIAMSPORT C RIGHT MUN: WILLIAMSPORT C

002474 FT

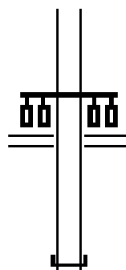


002474 FT  
 INTER-AHD SR 0180 SH  
 0250/1006 (SR0180 SEG 0325/2005)  
 0250/0647 018 " DIA CIRC CONCR  
 LEN=0045 INSTALLED UNKN  
 GRAFIUS RUN  
 STRUCTURE LENGTH 21 FT  
 0250/0537 BMSID 41/0180/0324/2402  
 018 " DIA CIRC CONCR  
 0250/0305 LEN=0045 INSTALLED UNKN  
 HEPBURN ST  
 0250/0160 (SR2089 SEG 0011/0000)

EXTRACT DATE: 12/28/2024 ROADWAY MANAGEMENT SYSTEM PAGE NUMBER: 715  
PRINT DATE: 12/30/2024 SLD COUNTY/SR - ANNUAL PRINT COUNTY: LYCOMING

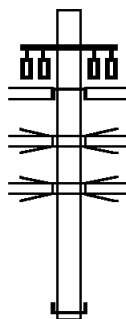
DIR: N TOTAL LEN: .469 MI. DIST: 03-2 SR: 8006  
LEFT MUN: WILLIAMSPORT C RIGHT MUN: WILLIAMSPORT C

001468 FT



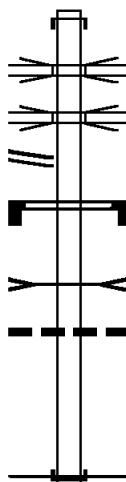
NC RAMP C RD  
RAMP B RD  
(SR8006 SEG 0020/0331)  
HEPBURN ST  
(SR2089 SEG 0010/0000)  
0250/0102  
001468 FT 1 0 01073 2 14 0000+00  
NC VIA BELLA DR  
INTER-BK VIA BELLA DR  
(CITY)  
0250/0000 LENGTH(AH 1006 BK 0331)

001137 FT



INTER-AHD HEPBURN ST  
(SR2089 SEG 0010/0000)  
RAMP C RD  
(SR8006 SEG 0250/0102)  
0020/0331  
0020/0250 OP ID 1 180 WBL  
S.R. 180 EBL  
0020/0176 OP ID 41/0180/0331/0146  
001137 FT 1 0 01073 2 13 0000+00  
NC RAMP B RD  
INTER-BK RAMP A RD  
(SR8006 SEG 0010/0728)  
0020/0000 LENGTH(AH 0331 BK 1137)

RAMP B RD  
(SR8006 SEG 0020/0000) 0010/0728



INTER-AHD VIA BELLA DR  
0010/1137 (CITY)  
0010/1004 OP ID 1 180 WBL  
S.R. 180 EBL  
0010/0930 OP ID 41/0180/0330/0100  
0010/0548 SIGN: 3 CHORD TRUSS  
BMSID 41/8006/0010/0548  
GRAFIUS RUN  
STRUCTURE LENGTH 21 FT  
0010/0442 BMSID 41/0180/0324/2402  
018" DIA CIRC CONCR  
0010/0400 LEN=0133 INSTALLED UNKN  
000000 FT 1 0 01073 2 12 0000+00  
NC RAMP A RD  
INTER-BK SR 0180 SH  
(SR0180 SEG 0324/1990)  
MFC BEGIN = F  
0010/0000 LENGTH(AH 1137 BK 0000)

000000 FT

EXTRACT DATE: 12/28/2024 ROADWAY MANAGEMENT SYSTEM PAGE NUMBER: 714  
 PRINT DATE: 12/30/2024 SLD COUNTY/SR - ANNUAL PRINT COUNTY: LYCOMING  
 DIR: N TOTAL LEN: 1.259 MI. DIST: 03-2 SR: 8005  
 LEFT MUN: OLD LYCOMING T RIGHT MUN: OLD LYCOMING T

006647 FT

006647 FT  
 INTER-AHD LAGANI-HANNE TR  
 0750/1048 (SR0015 SEG 1310/1135)

005599 FT

0750/0347 GREEN AV  
 (T438)  
 018 " DIA CIRC CONCR  
 0750/0123 LEN=0100 INSTALLED UNKN  
 005599 FT 0 0 00000 0 00 0000+00  
 NC RAMP A RD

FOY AV  
 (SR3036 SEG 0011/0625)  
 (SR3036 SEG 0010/0625)  
 INTER-BK RAMP G RD  
 (SR8005 SEG 0020/0433)  
 5 0750/0000 LENGTH(AH 1048 BK 1208)

INTER-AHD RAMP H RD  
 (SR8005 SEG 0250/0000)  
 FOY AV  
 (SR3036 SEG 0010/0180)  
 (SR3036 SEG 0011/0178)  
 0500/1208 024 " DIA CIRC CONCR  
 0500/1097 LEN=0150 INSTALLED UNKN

004391 FT

004391 FT 0 0 00000 0 00 0000+00  
 NC RAMP B RD  
 INTER-BK LAGANI-HANNE TR  
 (SR0015 SEG 1311/1257)  
 5 0500/0000 LENGTH(AH 1208 BK 0595)

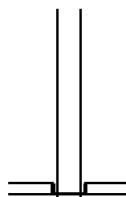
INTER-AHD MARINE CORPS LEAG MEM H  
 0250/0595 (SR0015 SEG 1301/0061)  
 024 " DIA CIRC METAL  
 0250/0113 LEN=0010 INSTALLED UNKN

EXTRACT DATE: 12/28/2024 ROADWAY MANAGEMENT SYSTEM PAGE NUMBER: 713  
PRINT DATE: 12/30/2024 SLD COUNTY/SR - ANNUAL PRINT COUNTY: LYCOMING

DIR: N TOTAL LEN: 1.259 MI.  
LEFT MUN: OLD LYCOMING T

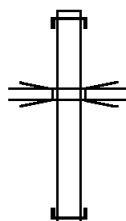
DIST: 03-2 SR: 8005  
RIGHT MUN: OLD LYCOMING T

003796 FT



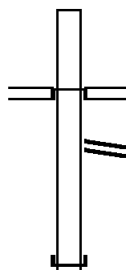
003796 FT 1 0 01036 2 06 0000+00  
NC RAMP H RD  
FOY AV  
(SR3036 SEG 0010/0180)  
(SR3036 SEG 0011/0178)  
INTER-BK RAMP B RD  
(SR8005 SEG 0500/1208)  
5 0250/0000 LENGTH(AH 0595 BK 1282)

002514 FT



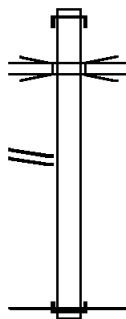
INTER-AHD RAMP G RD  
0030/1282 (SR8005 SEG 0020/0303)  
S.R. 2016  
0030/0470 OP ID 41/2016/0010/0843  
002514 FT 1 0 00020 2 01 0000+00  
NC RAMP B RD  
INTER-BK HIGH ST  
(SR2016 SEG 0011/0486)  
5 0030/0000 LENGTH(AH 1282 BK 0433)

002081 FT



INTER-AHD RAMP A RD  
(SR8005 SEG 0750/0000)  
FOY AV  
(SR3036 SEG 0010/0625)  
(SR3036 SEG 0011/0625)  
0020/0433 RAMP B RD  
0020/0303 (SR8005 SEG 0030/1282)  
002081 FT 1 0 01036 2 07 0006+44  
NC RAMP G RD  
INTER-BK RAMP G & D RD  
(SR8005 SEG 0010/0495)  
5 0020/0000 LENGTH(AH 0433 BK 2081)

RAMP G RD  
(SR8005 SEG 0020/0000) 0010/0495  
000000 FT

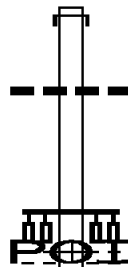


INTER-AHD HIGH ST  
0010/2081 (SR2016 SEG 0011/0308)  
S.R. 2016  
0010/1483 OP ID 41/2016/0010/0843  
NC RAMP D RD  
000000 FT 1 0 00020 2 03 0000+00  
NC RAMP G RD  
INTER-BK MARINE CORPS LEAG MEM H  
(SR0015 SEG 1290/2346)  
MFC BEGIN = F  
5 0010/0000 LENGTH(AH 2081 BK 0000)

EXTRACT DATE: 12/28/2024 ROADWAY MANAGEMENT SYSTEM PAGE NUMBER: 712  
PRINT DATE: 12/30/2024 SLD COUNTY/SR - ANNUAL PRINT COUNTY: LYCOMING  
DIR: E TOTAL LEN: .670 MI. DIST: 03-2 SR: 8004  
LEFT MUN: WILLIAMSPORT C RIGHT MUN: WILLIAMSPORT C

003537 FT

002603 FT



003537 FT  
INTER-AHD SR 0180 SH  
0750/0934 (SR0180 SEG 0320/2357)  
018 "DIA CIRC CONCR  
0750/0057 LEN=0080 INSTALLED UNKN  
002603 FT 1 0 01073 2 11 0000+00  
(APRA) MAYNARD ST TO 11  
NC RAMP D-4 RD  
MAYNARD ST  
(CITY)  
INTER-BK RAMP D-2 RD

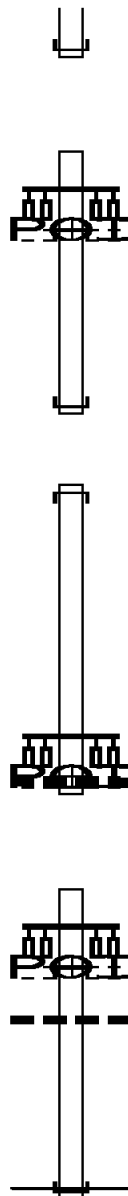
EXTRACT DATE: 12/28/2024 ROADWAY MANAGEMENT SYSTEM PAGE NUMBER: 711  
PRINT DATE: 12/30/2024 SLD COUNTY/SR - ANNUAL PRINT COUNTY: LYCOMING

DIR: E TOTAL LEN: .670 MI. DIST: 03-2 SR: 8004  
LEFT MUN: WILLIAMSPORT C RIGHT MUN: WILLIAMSPORT C

001648 FT

000920 FT

000000 FT



0750/0000 (SR8004 SEG 0010/0920)  
LENGTH(AH 0934 BK 0955)

INTER-AHD (APRA) I180 WB TO MAYNA  
RAMP D-1 RD  
(SR8004 SEG 0250/0000)  
MAYNARD ST  
(CITY)

0500/0955

001648 FT 1 0 01073 2 10 0000+00  
NC RAMP D-3 RD

INTER-BK SR 0180 SH  
(SR0180 SEG 0321/2433)  
0500/0000 LENGTH(AH 0955 BK 0728)

INTER-AHD SR 0180 SH  
0250/0728 (SR0180 SEG 0321/0673)

000920 FT 1 0 01073 2 08 0000+00  
(APRA) MAYNARD ST TO I1  
018 "DIA CIRC CONCR  
LEN=0050 INSTALLED UNKN  
NC RAMP D-1 RD  
MAYNARD ST  
(CITY)

INTER-BK RAMP D-3 RD  
(SR8004 SEG 0500/0955)  
0250/0000 LENGTH(AH 0728 BK 0920)

INTER-AHD (APRA) I180 EB TO MAYNA  
RAMP D-4 RD  
(SR8004 SEG 0750/0000)  
MAYNARD ST  
(CITY)

0010/0920

0010/0840 018 "DIA CIRC CONCR  
LEN=0104 INSTALLED UNKN

000000 FT 1 0 01073 2 09 0000+00  
NC RAMP D-2 RD

INTER-BK SR 0180 SH  
(SR0180 SEG 0320/0478)  
MFC BEGIN = F

0010/0000 LENGTH(AH 0920 BK 0000)

EXTRACT DATE: 12/28/2024 ROADWAY MANAGEMENT SYSTEM PAGE NUMBER: 710  
 PRINT DATE: 12/30/2024 SLD COUNTY/SR - ANNUAL PRINT COUNTY: LYCOMING  
 DIR: S TOTAL LEN: .266 MI. DIST: 03-2 SR: 8003  
 LEFT MUN: WILLIAMSPORT C RIGHT MUN: WILLIAMSPORT C

001403 FT

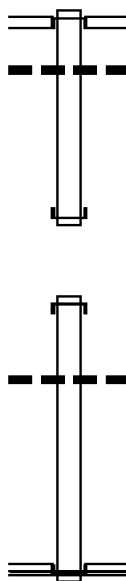
001403 FT  
 INTER-AHD RAMP B RD  
 (SR8003 SEG 0250/0000)  
 FOURTH ST  
 0500/0703 (SR2014 SEG 0080/0090)  
 018 "DIA CIRC CONCR  
 0500/0661 LEN=0060 INSTALLED UNKN

000700 FT

000700 FT 1 0 01036 2 04 0000+00  
 NC RAMP A RD  
 INTER-BK MARINE CORPS LEAG MEM H  
 (SR0015 SEG 1291/0760)  
 0500/0000 LENGTH(AH 0703 BK 0700)

000000 FT

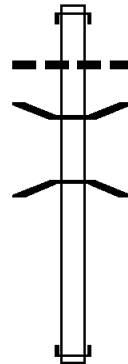
INTER-AHD MARINE CORPS LEAG MEM H  
 0250/0700 (SR0015 SEG 1281/2724)  
 018 "DIA CIRC CONCR  
 0250/0050 LEN=0060 INSTALLED UNKN  
 000000 FT 1 0 01036 2 05 0000+00  
 NC RAMP B RD  
 FOURTH ST  
 (SR2014 SEG 0080/0090)  
 INTER-BK RAMP A RD  
 (SR8003 SEG 0500/0703)  
 MFC BEGIN = F  
 0250/0000 LENGTH(AH 0700 BK 0000)





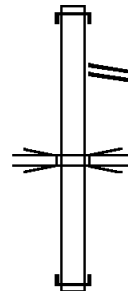
EXTRACT DATE: 12/28/2024 ROADWAY MANAGEMENT SYSTEM PAGE NUMBER: 709  
 PRINT DATE: 12/30/2024 SLD COUNTY/SR - ANNUAL PRINT COUNTY: LYCOMING  
 DIR: W TOTAL LEN: 1.922 MI. DIST: 03-2 SR: 8002  
 LEFT MUN: WILLIAMSPORT C RIGHT MUN: WILLIAMSPORT C

010148 FT



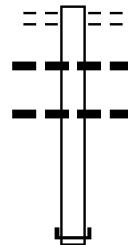
010148 FT  
 INTER-AHD RAMP B RD  
 0750/2255 (SR8002 SEG 0520/1162)  
 0750/2103 018 " DIA CIRC CONCR  
 LEN=0045 INSTALLED UNKN  
 0750/1221 BMS EN 41/8002/0750/0953  
 1 0 01073 2 00 0012+62  
 SR 180  
 0750/0953 BMS BG 41/8002/0750/0953

007893 FT



007893 FT 1 0 01073 2 06 0000+00  
 NC RAMP A RD  
 INTER-BK SR 0180 SH  
 (SR0180 SEG 0310/0143)  
 0750/0000 LENGTH(AH 2255 BK 1678)  
 INTER-AHD SR 0015 SH  
 0520/1678 (SR0015 SEG 1280/0000)  
 SR 8002 SH  
 0520/1162 (SR8002 SEG 0750/2255)

006215 FT



0520/0206 OP ID 41/8002/0750/0953  
 006215 FT 1 0 01073 2 07 0000+00  
 NC RAMP B RD  
 INTER-BK SR 0180 SH  
 (SR0180 SEG 0311/1313)  
 0520/0000 LENGTH(AH 1678 BK 0678)

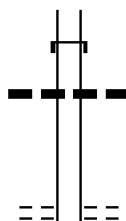
005537 FT

0510/0678 THIRD ST  
 (CITY)  
 0510/0611 018 " DIA CIRC CONCR  
 LEN=0119 INSTALLED 2012  
 0510/0316 018 " DIA CIRC METAL  
 LEN=0060 INSTALLED 2012  
 005537 FT 1 0 01036 2 02 0000+00  
 NC RAMP E RD  
 INTER-BK SR 0015 SH  
 (SR0015 SEG 1280/0988)  
 0510/0000 LENGTH(AH 0678 BK 0841)

EXTRACT DATE: 12/28/2024 ROADWAY MANAGEMENT SYSTEM PAGE NUMBER: 708  
PRINT DATE: 12/30/2024 SLD COUNTY/SR - ANNUAL PRINT COUNTY: LYCOMING

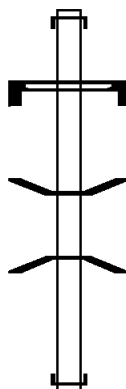
DIR: W TOTAL LEN: 1.922 MI. DIST: 03-2 SR: 8002  
LEFT MUN: WILLIAMSPORT C RIGHT MUN: WILLIAMSPORT C

004696 FT



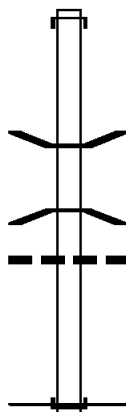
INTER-AHD SR 0015 SH  
0500/0841 (SR0015 SEG 1280/1613)  
018 "DIA CIRC METAL  
0500/0357 LEN=0050 INSTALLED UNKN  
004696 FT 1 0 01036 2 03 0000+00  
NC RAMP F RD  
THIRD ST  
(CITY)  
5 0500/0000 LENGTH(AH 0841 BK 2780)

001916 FT



INTER-AHD SR 0180 SH  
0260/2780 (SR0180 SEG 0314/0175)  
SIGN: 3 CHORD TRUSS  
0260/2093 BMSID 41/8002/0260/2093  
0260/0752 BMS EN 41/8002/0260/0517  
1 0 01036 2 01 0005+26  
SR 180  
0260/0517 BMSBG 41/8002/0260/0517  
001916 FT 1 0 01036 2 01 0000+00  
NC RAMP D RD  
INTER-BK SR 0015 SH  
(SR0015 SEG 1281/0000)  
5 0260/0000 LENGTH(AH 2780 BK 1916)

000000 FT



INTER-AHD SR 0220 SH  
0250/1916 (SR0220 SEG 0301/0724)  
0250/0340 BMS EN 41/8002/0250/0203  
1 0 01036 2 00 0004+54  
OTHER RR  
0250/0203 BMSBG 41/8002/0250/0203  
018 "DIA CIRC CONCR  
0250/0148 LEN=0050 INSTALLED UNKN  
000000 FT 1 0 01036 2 00 0000+00  
NC RAMP C RD  
INTER-BK SR 0015 SH  
(SR0015 SEG 1281/1194)  
MFC BEGIN = F  
5 0250/0000 LENGTH(AH 1916 BK 0000)

EXTRACT DATE: 12/28/2024 ROADWAY MANAGEMENT SYSTEM PAGE NUMBER: 707  
PRINT DATE: 12/30/2024 SLD COUNTY/SR - ANNUAL PRINT COUNTY: LYCOMING  
DIR: E TOTAL LEN: .434 MI. DIST: 03-2 SR: 8001  
LEFT MUN: WILLIAMSPORT C RIGHT MUN: WILLIAMSPORT C

002292 FT

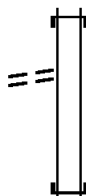
002292 FT  
INTER-AHD SR 0180 SH

EXTRACT DATE: 12/28/2024 ROADWAY MANAGEMENT SYSTEM PAGE NUMBER: 706  
PRINT DATE: 12/30/2024 SLD COUNTY/SR - ANNUAL PRINT COUNTY: LYCOMING

DIR: E TOTAL LEN: .434 MI. DIST: 03-2 SR: 8001  
LEFT MUN: WILLIAMSPORT C RIGHT MUN: WILLIAMSPORT C

FROM 0015/0265 SH  
(CONN)

0754/0093  
001744 FT



0754/0548 (SR0180 SEG 0334/0298)

001744 FT 0 0 00000 0 00 0000+00

NC RAMP D RD

INTER-BK MARKET ST

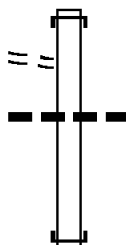
(SR0015 SEG 0264/1287)

5 0754/0000 LENGTH(AH 0548 BK 0574)

TO 0015/0265 SH  
(CONN)

0500/0487

001170 FT



INTER-AHD MARKET ST  
0500/0574 (SR0015 SEG 0264/1557)

018 "DIA CIRC CONCR

0500/0031 LEN=0024 INSTALLED UNKN

001170 FT 0 0 00000 0 00 0000+00

NC RAMP C RD

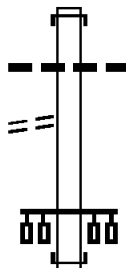
INTER-BK SR 0180 SH

(SR0180 SEG 0335/0332)

5 0500/0000 LENGTH(AH 0574 BK 0606)

FROM 0015/0264 SH  
(CONN)

0250/0089  
000564 FT



INTER-AHD SR 0180 SH  
0250/0606 (SR0180 SEG 0331/1709)

018 "DIA CIRC CONCR

0250/0445 LEN=0028 INSTALLED UNKN

000564 FT 0 0 00000 0 00 0000+00

NC RAMP B RD

INTER-BK MARKET ST

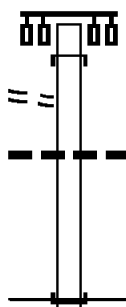
(SR0015 SEG 0265/1567)

5 0250/0000 LENGTH(AH 0606 BK 0564)

TO 0015/0264 SH  
(CONN)

0010/0469

000000 FT



INTER-AHD MARKET ST  
0010/0564 (SR0015 SEG 0265/1331)

015 "DIA CIRC CONCR

0010/0023 LEN=0024 INSTALLED UNKN

000000 FT 0 0 00000 0 00 0000+00

NC RAMP A RD

INTER-BK SR 0180 SH

(SR0180 SEG 0330/1752)

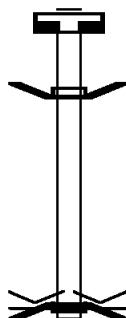
MFC BEGIN = F

5 0010/0000 LENGTH(AH 0564 BK 0000)

EXTRACT DATE: 12/28/2024 ROADWAY MANAGEMENT SYSTEM PAGE NUMBER: 705  
 PRINT DATE: 12/30/2024 SLD COUNTY/SR - ANNUAL PRINT COUNTY: LYCOMING  
 DIR: B TOTAL LEN: .069 MI. DIST: 03-2 SR: 4016  
 LEFT MUN: BROWN T RIGHT MUN: BROWN T
















000366 FT

000000 FT



000366 FT  
 7010/0000 LENGTH(AH 0393 BK 0366)  
 BMSBN 41/4016/0010/0000  
 INTER-AHD SLATE RUN RD  
 0010/0366 (T756)  
 000000 FT 2 0 41022 7 00 0000+00  
 VILLAGE: SLATE RUN  
 NC SLATE RUN RD  
 INTER-BK SLATE RUN RD  
 (T756)  
 PINE CREEK  
 BMSBG 41/4016/0010/0000  
 MFC BEGIN = E  
 0010/0000 LENGTH(AH 0366 BK 0000)

|                          |                              |                          |
|--------------------------|------------------------------|--------------------------|
| EXTRACT DATE: 12/28/2024 | ROADWAY MANAGEMENT SYSTEM    | PAGE NUMBER: 704         |
| PRINT DATE: 12/30/2024   | SLD COUNTY/SR - ANNUAL PRINT | COUNTY: LYCOMING         |
| DIR: B                   | TOTAL LEN: .000 MI.          | DIST: 03-2 SR: 4014      |
| LEFT MUN: COGAN HOUSE T  |                              | RIGHT MUN: COGAN HOUSE T |

|           |  |           |                         |
|-----------|--|-----------|-------------------------|
| 000000 FT |  | 000000 FT |                         |
| 000000 FT |  | 7080/0000 | LENGTH(AH 2646 BK 3000) |
| 000000 FT |  | 000000 FT |                         |
| 000000 FT |  | 7070/0000 | LENGTH(AH 3000 BK 3001) |
| 000000 FT |  | 000000 FT |                         |
| 000000 FT |  | 7060/0000 | LENGTH(AH 3001 BK 1826) |
| 000000 FT |  | 000000 FT |                         |
| 000000 FT |  | 7050/0000 | LENGTH(AH 1826 BK 2584) |
| 000000 FT |  | 000000 FT |                         |
| 000000 FT |  | 7040/0000 | LENGTH(AH 2584 BK 2576) |
| 000000 FT |  | 000000 FT |                         |
| 000000 FT |  | 7030/0000 | LENGTH(AH 2576 BK 2507) |
| 000000 FT |  | 000000 FT |                         |
| 000000 FT |  | 7020/0000 | LENGTH(AH 2507 BK 2453) |
| 000000 FT |  | 000000 FT |                         |
|           |  | 7010/0000 | LENGTH(AH 2453 BK 0000) |

EXTRACT DATE: 12/28/2024 ROADWAY MANAGEMENT SYSTEM PAGE NUMBER: 703  
PRINT DATE: 12/30/2024 SLD COUNTY/SR - ANNUAL PRINT COUNTY: LYCOMING  
DIR: B TOTAL LEN: .716 MI. DIST: 03-2 SR: 4013  
LEFT MUN: COGAN HOUSE T RIGHT MUN: COGAN HOUSE T

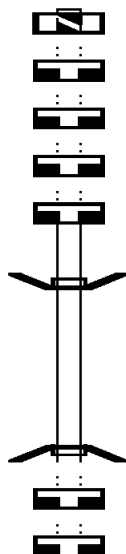
|                        |  |           |                         |                     |
|------------------------|--|-----------|-------------------------|---------------------|
| 003780 FT              |  | 003780 FT | INTER-AHD               | BAKERS RD           |
|                        |  | 0020/2089 | (T770)                  | ASPEN LN            |
|                        |  | 0020/1816 | (PRDR)                  | 015 "DIA CIRC METAL |
|                        |  | 0020/1765 | LEN=0040                | INSTALLED UNKN      |
|                        |  |           | 018 "DIA CIRC PLASTIC   |                     |
|                        |  | 0020/0973 | LEN=0040                | INSTALLED UNKN      |
|                        |  |           | 018 "DIA CIRC PLASTIC   |                     |
|                        |  | 0020/0643 | LEN=0050                | INSTALLED UNKN      |
|                        |  |           | 048 "DIA CIRC PLASTIC   |                     |
|                        |  | 0020/0283 | LEN=0040                | INSTALLED UNKN      |
|                        |  |           | 018 "DIA CIRC PLASTIC   |                     |
|                        |  | 0020/0049 | LEN=0040                | INSTALLED UNKN      |
| 001691 FT              |  | 001691 FT | 0 0 00000 0 00 0000+00  |                     |
|                        |  |           | (APRA) PENNDOT STOCKPIL |                     |
|                        |  |           | PENNDOT STOCKPILE       |                     |
|                        |  |           | (GOVT)                  |                     |
|                        |  | 0020/0000 | LENGTH(AH 2089 BK 1691) |                     |
|                        |  |           | LEONARDS LN             |                     |
|                        |  | 0010/1109 | (PRDR)                  |                     |
|                        |  |           | 036"H 62"W ELLIP METAL  |                     |
|                        |  | 0010/1042 | LEN=0040                | INSTALLED UNKN      |
|                        |  |           | 030 "DIA CIRC ALUMIN    |                     |
|                        |  | 0010/0315 | LEN=0040                | INSTALLED UNKN      |
| 000000 FT              |  | 000000 FT | 0 0 00000 0 00 0000+00  |                     |
|                        |  |           | SR 0287 SH              |                     |
|                        |  |           | (SR0287 SEG 0320/1358)  |                     |
|                        |  |           | NC BAKERS RD            |                     |
|                        |  |           | MFC BEGIN = E           |                     |
| SR 0287 SH             |  | 0010/0000 | LENGTH(AH 1691 BK 0000) |                     |
| (SR0287 SEG 0320/1358) |  |           |                         |                     |

EXTRACT DATE: 12/28/2024 ROADWAY MANAGEMENT SYSTEM PAGE NUMBER: 702  
 PRINT DATE: 12/30/2024 SLD COUNTY/SR - ANNUAL PRINT COUNTY: LYCOMING  
 DIR: B TOTAL LEN: .008 MI. DIST: 03-2 SR: 4012  
 LEFT MUN: JACKSON T RIGHT MUN: JACKSON T

000044 FT  
 000044 FT  
 000044 FT  
 000044 FT  
 000044 FT

000000 FT

000000 FT  
 000000 FT



000044 FT  
 7064/0000 LTH AH 000100 BK 002475  
 000044 FT  
 7050/0000 LENGTH(AH 2475 BK 2503)  
 000044 FT  
 7040/0000 LENGTH(AH 2503 BK 2568)  
 000044 FT  
 7030/0000 LENGTH(AH 2568 BK 3645)  
 000044 FT  
 7024/0000 LENGTH(AH 3645 BK 0044)  
 BMSBN 41/4012/0020/0000  
 INTER-AHD BLACKS CREEK RD  
 0020/0044 (TB10)  
 000000 FT 2 0 41113 0 00 0048+12  
 NC BL BLACKS CREEK RD  
 INTER-BK BLACKS CREEK RD  
 (TB10)  
 BLACKS CREEK  
 BMSBG 41/4012/0020/0000  
 0020/0000 LENGTH(AH 0044 BK 0289)  
 000000 FT  
 7020/0000 LENGTH(AH 0289 BK 4531)  
 000000 FT  
 7010/0000 LENGTH(AH 4531 BK 0000)



EXTRACT DATE: 12/28/2024 ROADWAY MANAGEMENT SYSTEM PAGE NUMBER: 701  
PRINT DATE: 12/30/2024 SLD COUNTY/SR - ANNUAL PRINT COUNTY: LYCOMING  
DIR: B TOTAL LEN: .875 MI. DIST: 03-2 SR: 4011  
LEFT MUN: COGAN HOUSE T RIGHT MUN: COGAN HOUSE T

004620 FT

004620 FT  
INTER-AHD STEAM VALLEY RD

EXTRACT DATE: 12/28/2024 ROADWAY MANAGEMENT SYSTEM PAGE NUMBER: 700  
PRINT DATE: 12/30/2024 SLD COUNTY/SR - ANNUAL PRINT COUNTY: LYCOMING

DIR: B TOTAL LEN: .875 MI. DIST: 03-2 SR: 4011  
LEFT MUN: COGAN HOUSE T RIGHT MUN: COGAN HOUSE T

002275 FT

000000 FT

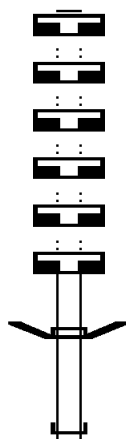
|  |                         |                         |
|--|-------------------------|-------------------------|
|  | 0020/2345               | (T623)                  |
|  | 024"                    | DIA CIRC CONCR          |
|  | LEN=0099                | INSTALLED UNKN          |
|  | RAMP H                  |                         |
|  | (SR8019                 | SEG 0750/0000)          |
|  | RAMP E                  |                         |
|  | (SR8019                 | SEG 0010/0622)          |
|  | SR 15 NB                |                         |
|  | OP ID 41/0015/1664/0000 |                         |
|  | STEAM VALLEY RUN        |                         |
|  | STRUCTURE LENGTH 36 FT  |                         |
|  | BMSID 41/4011/0020/2007 |                         |
|  | 042"                    | DIA CIRC CONCR          |
|  | LEN=0078                | INSTALLED UNKN          |
|  | 018"                    | DIA CIRC CONCR          |
|  | LEN=0057                | INSTALLED UNKN          |
|  | 018"                    | DIA CIRC CONCR          |
|  | LEN=0110                | INSTALLED UNKN          |
|  | 018"                    | DIA CIRC CONCR          |
|  | LEN=0054                | INSTALLED UNKN          |
|  | 048"                    | DIA CIRC CONCR          |
|  | LEN=0068                | INSTALLED UNKN          |
|  | 002275 FT               |                         |
|  | 0 0 00000 0 00 0000+00  |                         |
|  | LENGTH(AH 2345 BK 2275) |                         |
|  | 018"                    | DIA CIRC CONCR          |
|  | LEN=0048                | INSTALLED UNKN          |
|  | RETAINING WALL END      |                         |
|  | BMSID 41/4011/0010/1226 |                         |
|  | 018"                    | DIA CIRC CONCR          |
|  | LEN=0052                | INSTALLED UNKN          |
|  | RETAINING WALL BEGIN    |                         |
|  | BMSID 41/4011/0010/1226 |                         |
|  | 018"                    | DIA CIRC CONCR          |
|  | LEN=0052                | INSTALLED UNKN          |
|  | SR 15 SB                |                         |
|  | OP ID 41/0015/1655/0000 |                         |
|  | 084"H 84"W              | CON BOX CUL             |
|  | LEN=0408                | INSTALLED UNKN          |
|  | RAMP G                  |                         |
|  | (SR8019                 | SEG 0500/0951)          |
|  | RAMP F                  |                         |
|  | (SR8019                 | SEG 0250/0000)          |
|  | 024"                    | DIA CIRC CONCR          |
|  | LEN=0165                | INSTALLED UNKN          |
|  | 000000 FT               |                         |
|  | 0 0 00000 0 00 0000+00  |                         |
|  | NC SR 4011 SH           |                         |
|  | INTER-BK                | GREEN MOUNTAIN RD       |
|  | (TB42)                  |                         |
|  | MFC BEGIN = E           |                         |
|  | 0010/0000               | LENGTH(AH 2275 BK 0000) |

EXTRACT DATE: 12/28/2024 ROADWAY MANAGEMENT SYSTEM PAGE NUMBER: 699  
PRINT DATE: 12/30/2024 SLD COUNTY/SR - ANNUAL PRINT COUNTY: LYCOMING

DIR: B TOTAL LEN: .024 MI. DIST: 03-2 SR: 4010  
LEFT MUN: COGAN HOUSE T RIGHT MUN: COGAN HOUSE T

000127 FT  
000127 FT  
000127 FT  
000127 FT  
000127 FT  
000127 FT

000091 FT



000127 FT  
7142/0000 LENGTH(AH 1562 BK 1862)  
000127 FT  
7132/0000 LENGTH(AH 1862 BK 2693)  
000127 FT  
7122/0000 LENGTH(AH 2693 BK 2587)  
000127 FT  
7112/0000 LENGTH(AH 2587 BK 2337)  
000127 FT  
7102/0000 LENGTH(AH 2337 BK 1619)  
000127 FT  
7096/0000 LENGTH(AH 1619 BK 0036)  
BMSEN 41/4010/0094/0000  
COGAN HOUSE RD  
INTER-AHD (TWP)  
0094/0036  
000091 FT  
INTER-BK (TWP)  
COGAN HOUSE RD  
LARRYS CRK.

EXTRACT DATE: 12/28/2024 ROADWAY MANAGEMENT SYSTEM PAGE NUMBER: 698  
PRINT DATE: 12/30/2024 SLD COUNTY/SR - ANNUAL PRINT COUNTY: LYCOMING

DIR: B TOTAL LEN: .024 MI. DIST: 03-2 SR: 4010  
LEFT MUN: COGAN HOUSE T RIGHT MUN: COGAN HOUSE T

000091 FT

000091 FT

000037 FT

000037 FT

000037 FT

000016 FT

000016 FT

000016 FT

000016 FT

000000 FT

000000 FT

000000 FT

000000 FT

5 0094/0000

000091 FT

7092/0000

000091 FT

7084/0000

INTER-AHD

0082/0054

000037 FT

INTER-BK

5 0082/0000

000037 FT

7072/0000

000037 FT

7066/0000

INTER-AHD

0064/0021

000016 FT

INTER-BK

5 0064/0000

000016 FT

7062/0000

000016 FT

7052/0000

000016 FT

7044/0000

INTER-AHD

0042/0016

000000 FT

INTER-BK

5 0042/0000

000000 FT

7032/0000

000000 FT

7022/0000

000000 FT

7012/0000

BMSBG 41/4010/0094/0000

LENGTH(AH 0036 BK 0643)

LENGTH(AH 0643 BK 3646)

LENGTH(AH 3646 BK 0054)

BMSBG 41/4010/0082/0000

COGAN HOUSE RD

(TWP)

1 0 00353 0 07 1065+72

COGAN HOUSE RD

(TWP)

LARRY'S CRK.

BMSBG 41/4010/0082/0000

LENGTH(AH 0054 BK 3041)

LENGTH(AH 3041 BK 0182)

LENGTH(AH 0182 BK 0021)

BMSBG 41/4010/0064/0000

COGAN HOUSE RD

(TWP)

0 0 00000 0 0 0000+00

COGAN HOUSE RD

(TWP)

WOLF RUN

BMSBG 41/4010/0064/0000

LENGTH(AH 0021 BK 2087)

LENGTH(AH 2087 BK 3315)

LENGTH(AH 3315 BK 2311)

LENGTH(AH 2311 BK 0016)

BMSBG 41/4010/0042/0000

COGAN HOUSE RD

(TWP)

1 0 00353 0 05 0950+69

COGAN HOUSE RD

COGAN HOUSE RD

(TWP)

WENDELL RUN

BMSBG 41/4010/0042/0000

LENGTH(AH 0016 BK 2635)

LENGTH(AH 2635 BK 2330)

LENGTH(AH 2330 BK 2931)

LENGTH(AH 2931 BK 0000)

EXTRACT DATE: 12/28/2024 ROADWAY MANAGEMENT SYSTEM PAGE NUMBER: 697  
PRINT DATE: 12/30/2024 SLD COUNTY/SR - ANNUAL PRINT COUNTY: LYCOMING  
DIR: B TOTAL LEN: 1.539 MI. DIST: 03-2 SR: 4009  
LEFT MUN: BROWN T RIGHT MUN: BROWN T

008126 FT



008126 FT AH-TIOGA (58)  
INTER-AHD LEETONIA RD  
0030/2126 (SR3001 SEG 0010/0000)  
015"H 21"W ELLIP METAL  
0030/2028 LEN=0028 INSTALLED UNKN

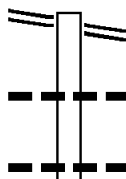
EXTRACT DATE: 12/28/2024 ROADWAY MANAGEMENT SYSTEM PAGE NUMBER: 696  
PRINT DATE: 12/30/2024 SLD COUNTY/SR - ANNUAL PRINT COUNTY: LYCOMING

DIR: B TOTAL LEN: 1.539 MI. DIST: 03-2 SR: 4009  
LEFT MUN: BROWN T RIGHT MUN: BROWN T

|                        |  |  |  |             |                         |
|------------------------|--|--|--|-------------|-------------------------|
|                        |  |  |  |             | 015"H 21"W ELLIP METAL  |
|                        |  |  |  | 0030/1827   | LEN=0026 INSTALLED UNKN |
|                        |  |  |  |             | 018"H 21"W ELLIP METAL  |
|                        |  |  |  | 0030/1482   | LEN=0024 INSTALLED UNKN |
|                        |  |  |  |             | 018"DIA CIRC METAL      |
|                        |  |  |  | 0030/1145   | LEN=0023 INSTALLED UNKN |
|                        |  |  |  |             | 015"H 21"W ELLIPTICAL*  |
|                        |  |  |  | 0030/0730   | LEN=0026 INSTALLED UNKN |
|                        |  |  |  |             | 015"H 21"W ELLIP METAL  |
|                        |  |  |  | 0030/0434   | LEN=0031 INSTALLED UNKN |
| 006000 FT              |  |  |  | 006000 FT   | 2 0 41023 0 00 0060+34  |
|                        |  |  |  | 5 0030/0000 | LENGTH(AH 2126 BK 3000) |
|                        |  |  |  |             | 015"H 21"W ELLIP METAL  |
|                        |  |  |  | 0020/2743   | LEN=0027 INSTALLED UNKN |
|                        |  |  |  |             | 015"H 21"W ELLIP METAL  |
|                        |  |  |  | 0020/2350   | LEN=0026 INSTALLED UNKN |
|                        |  |  |  |             | 012"H 18"W ELLIP METAL  |
|                        |  |  |  | 0020/2058   | LEN=0023 INSTALLED UNKN |
|                        |  |  |  |             | 036"DIA CIRC METAL      |
|                        |  |  |  | 0020/1765   | LEN=0042 INSTALLED UNKN |
|                        |  |  |  |             | 015"H 21"W ELLIP METAL  |
|                        |  |  |  | 0020/0982   | LEN=0030 INSTALLED UNKN |
|                        |  |  |  |             | 015"H 21"W ELLIP METAL  |
|                        |  |  |  | 0020/0550   | LEN=0031 INSTALLED UNKN |
| 003000 FT              |  |  |  | 003000 FT   | 2 0 41023 0 00 0030+17  |
|                        |  |  |  |             | 018"H 21"W ELLIP METAL  |
|                        |  |  |  |             | LEN=0028 INSTALLED UNKN |
|                        |  |  |  | 5 0020/0000 | LENGTH(AH 3000 BK 3000) |
|                        |  |  |  |             | 018"DIA CIR PLASTIC     |
|                        |  |  |  | 0010/2632   | LEN=0040 INSTALLED UNKN |
|                        |  |  |  |             | 015"H 21"W ELLIP METAL  |
|                        |  |  |  | 0010/2283   | LEN=0030 INSTALLED UNKN |
|                        |  |  |  |             | 036"DIA CIR PLASTIC     |
|                        |  |  |  | 0010/2025   | LEN=0060 INSTALLED 2022 |
|                        |  |  |  |             | 018"H 21"W ELLIP METAL  |
|                        |  |  |  | 0010/1779   | LEN=0023 INSTALLED UNKN |
|                        |  |  |  |             | 015"H 21"W ELLIP METAL  |
|                        |  |  |  | 0010/1525   | LEN=0024 INSTALLED UNKN |
|                        |  |  |  |             | 015"H 21"W ELLIP METAL  |
|                        |  |  |  | 0010/1238   | LEN=0021 INSTALLED UNKN |
|                        |  |  |  |             | 015"H 21"W ELLIP METAL  |
|                        |  |  |  | 0010/0779   | LEN=0024 INSTALLED UNKN |
|                        |  |  |  |             | 2 0 41023 0 00 0000+00  |
| 000000 FT              |  |  |  | 000000 FT   | SR 0414 SH              |
|                        |  |  |  |             | (SR0414 SEG 0420/0000)  |
|                        |  |  |  | NC LE       | ETONIA RD               |
| SR 0414 SH             |  |  |  |             | MFC BEGIN = E           |
| (SR0414 SEG 0420/0000) |  |  |  | 0010/0000   | LENGTH(AH 3000 BK 0000) |

EXTRACT DATE: 12/28/2024 ROADWAY MANAGEMENT SYSTEM PAGE NUMBER: 695  
PRINT DATE: 12/30/2024 SLD COUNTY/SR - ANNUAL PRINT COUNTY: LYCOMING  
DIR: B TOTAL LEN: 1.872 MI. DIST: 03-2 SR: 4008  
LEFT MUN: COGAN HOUSE T RIGHT MUN: COGAN HOUSE T

SR 0184 SH 009884 FT  
(SR0184 SEG 0050/1536) 0040/2859



009884 FT SR 0184 SH  
0040/2859 (SR0184 SEG 0050/1536)  
0040/2016 018 "DIA CIR PLASTIC  
LEN=0030 INSTALLED 2002  
0040/1270 015"H 21"W ELLIP METAL  
LEN=0042 INSTALLED UNKN

EXTRACT DATE: 12/28/2024 ROADWAY MANAGEMENT SYSTEM PAGE NUMBER: 694  
PRINT DATE: 12/30/2024 SLD COUNTY/SR - ANNUAL PRINT COUNTY: LYCOMING

DIR: B TOTAL LEN: 1.872 MI. DIST: 03-2 SR: 4008  
LEFT MUN: COGAN HOUSE T RIGHT MUN: COGAN HOUSE T

007025 FT

0040/0750

020"H 28"W ELLIP METAL  
LEN=0030 INSTALLED UNKN  
024"DIA CIR PLASTIC  
LEN=0040 INSTALLED 2002  
2 0 41125 0 01 0073+12  
LENGTH(AH 2859 BK 3000)

0040/0207

007025 FT

0040/0000

0030/1862

018"DIA CIRC CONCR  
LEN=0035 INSTALLED UNKN

0030/0712

024"DIA CIR PLASTIC  
LEN=0037 INSTALLED UNKN

0030/0659

024"DIA CIR PLASTIC  
LEN=0040 INSTALLED UNKN

0030/0430

018"DIA CIR PLASTIC  
LEN=0040 INSTALLED 2002

0030/0236

048"DIA CIR PLASTIC  
LEN=0047 INSTALLED UNKN

004025 FT

004025 FT

0030/0000

2 0 41125 0 01 0043+01  
LENGTH(AH 3000 BK 3000)

0020/2901

018"DIA CIRC CONCR  
LEN=0033 INSTALLED UNKN

0020/2408

018"H 24"W ELLIP CONC  
LEN=0034 INSTALLED UNKN

0020/2140

036"DIA CIRC CONCR  
LEN=0035 INSTALLED UNKN

0020/1189

036"DIA CIR PLASTIC  
LEN=0037 INSTALLED UNKN

0020/0831

015"H 21"W ELLIP METAL  
LEN=0033 INSTALLED UNKN

0020/0581

024"DIA CIRC CONCR  
LEN=0040 INSTALLED 2002

0020/0020

018"DIA CIRC CONCR  
LEN=0033 INSTALLED UNKN

001025 FT

001025 FT

0020/0000

2 0 41125 0 01 0012+95  
LENGTH(AH 3000 BK 1025)

0010/0641

015"H 21"W ELLIP METAL  
LEN=0040 INSTALLED UNKN

0010/0310

048"DIA CIRC METAL  
LEN=0083 INSTALLED UNKN

000000 FT

000000 FT

NC FR

2 0 41125 0 00 0000+00  
RENCHTOWN RD

SR 0287 SH  
(SR 0287 SEG 0310/0000)

MFC BEGIN = E  
LENGTH(AH 1025 BK 0000)

0010/0000



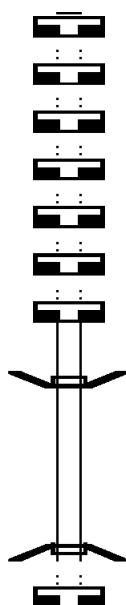
EXTRACT DATE: 12/28/2024 ROADWAY MANAGEMENT SYSTEM PAGE NUMBER: 693  
PRINT DATE: 12/30/2024 SLD COUNTY/SR - ANNUAL PRINT COUNTY: LYCOMING

DIR: B TOTAL LEN: .012 MI. DIST: 03-2 SR: 4007  
LEFT MUN: JACKSON T RIGHT MUN: JACKSON T

000063 FT  
000063 FT  
000063 FT  
000063 FT  
000063 FT  
000063 FT  
000063 FT

000000 FT

000000 FT

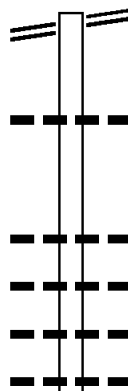


000063 FT  
7070/0000 LENGTH(AH 3210 BK 3155)  
000063 FT  
7060/0000 LENGTH(AH 3155 BK 2168)  
000063 FT  
7050/0000 LENGTH(AH 2168 BK 2174)  
000063 FT  
7040/0000 LENGTH(AH 2174 BK 2989)  
000063 FT  
7030/0000 LENGTH(AH 2989 BK 1794)  
000063 FT  
7020/0000 LENGTH(AH 1794 BK 2334)  
000063 FT  
7014/0000 LENGTH(AH 2334 BK 0063)  
BMSBN 41/4007/0010/0000  
INTER-AHD COVERED BRIDGE RD  
0010/0063 (TB16)  
000000 FT 2 0 41109 0 00 0003+51  
NC CO COVERED BRIDGE RD  
INTER-BK COVERED BRIDGE RD  
(TB16)  
BLOCKHOUSE CREEK  
BMSBG 41/4007/0010/0000  
0010/0000 LENGTH(AH 0063 BK 0349)  
000000 FT  
7010/0000 LENGTH(AH 0349 BK 0000)

EXTRACT DATE: 12/28/2024 ROADWAY MANAGEMENT SYSTEM PAGE NUMBER: 692  
 PRINT DATE: 12/30/2024 SLD COUNTY/SR - ANNUAL PRINT COUNTY: LYCOMING  
 DIR: B TOTAL LEN: 3.471 MI. DIST: 03-2 SR: 4006  
 LEFT MUN: COGAN HOUSE T RIGHT MUN: COGAN HOUSE T

SR 0184 SH 018326 FT  
 (SR0184 SEG 0060/0000) 0070/1675

016651 FT



018326 FT SR 0184 SH  
 0070/1675 (SR0184 SEG 0060/0000)

|             |           |                |
|-------------|-----------|----------------|
| 0070/0605   | 018 "DIA  | CIRC METAL     |
|             | LEN=0025  | INSTALLED UNKN |
| 016651 FT   | 2 0 41039 | 0 00 0166+49   |
| 5 0070/0000 | LENGTH(AH | 1675 BK 2660)  |
|             | 018 "DIA  | CIR PLASTIC    |
| 0060/2502   | LEN=0035  | INSTALLED 2012 |
|             | 018 "DIA  | CIRC METAL     |
| 0060/2182   | LEN=0030  | INSTALLED UNKN |
|             | 015 "DIA  | CIRC METAL     |
| 0060/1667   | LEN=0035  | INSTALLED UNKN |
|             | 018 "DIA  | CIRC METAL     |
| 0060/1197   | LEN=0040  | INSTALLED UNKN |

EXTRACT DATE: 12/28/2024 ROADWAY MANAGEMENT SYSTEM PAGE NUMBER: 691  
PRINT DATE: 12/30/2024 SLD COUNTY/SR - ANNUAL PRINT COUNTY: LYCOMING

DIR: B TOTAL LEN: 3.471 MI. DIST: 03-2 SR: 4006  
LEFT MUN: COGAN HOUSE T RIGHT MUN: COGAN HOUSE T

013991 FT

0060/0658  
0060/0415  
013991 FT

018 "DIA CIRC METAL  
LEN=0030 INSTALLED UNKN  
015"H 21"W ELLIP METAL  
LEN=0040 INSTALLED UNKN  
2 0 41039 0 00 0140+22  
VILLAGE: WHITE PINE  
042 "DIA CIR PLASTIC  
LEN=0060 INSTALLED 2012  
COGAN HOUSE  
PINE T  
LENGTH(AH 2660 BK 2662)

011329 FT

0050/1776  
0050/1294  
0050/1057  
0050/0685  
0050/0320  
0050/0090  
011329 FT  
0050/0000  
0040/2810  
0040/2346

018 "DIA CIRC METAL  
LEN=0040 INSTALLED UNKN  
018 "DIA CIRC METAL  
LEN=0030 INSTALLED UNKN  
018 "DIA CIRC METAL  
LEN=0030 INSTALLED UNKN  
015 "DIA CIRC METAL  
LEN=0025 INSTALLED UNKN  
018 "DIA CIR PLASTIC  
LEN=0040 INSTALLED UNKN  
015"H 21"W ELLIP METAL  
LEN=0040 INSTALLED UNKN  
2 0 41039 0 00 0113+61  
LENGTH(AH 2662 BK 3000)  
018 "DIA CIR PLASTIC  
LEN=0040 INSTALLED 2015  
018 "DIA CIR PLASTIC  
LEN=0040 INSTALLED 2015

008329 FT

0040/1318  
0040/0901  
0040/0777  
0040/0112  
008329 FT  
0040/0000  
0030/3129  
0030/2765

018 "DIA CIR PLASTIC  
LEN=0028 INSTALLED UNKN  
030 "DIA CIR PLASTIC  
LEN=0038 INSTALLED 2015  
018 "DIA CIR PLASTIC  
LEN=0040 INSTALLED 2015  
018 "DIA CIR PLASTIC  
LEN=0038 INSTALLED 2015  
2 0 41039 0 00 0083+40  
BAKER RD  
(T770)  
LENGTH(AH 3000 BK 3135)  
018 "DIA CIR PLASTIC  
LEN=0035 INSTALLED 2013  
018 "DIA CIR PLASTIC  
LEN=0032 INSTALLED 2012  
024 "DIA CIR PLASTIC

EXTRACT DATE: 12/28/2024 ROADWAY MANAGEMENT SYSTEM PAGE NUMBER: 690  
PRINT DATE: 12/30/2024 SLD COUNTY/SR - ANNUAL PRINT COUNTY: LYCOMING

DIR: B TOTAL LEN: 3.471 MI. DIST: 03-2 SR: 4006  
LEFT MUN: PINE T RIGHT MUN: PINE T

005194 FT

003001 FT

000000 FT

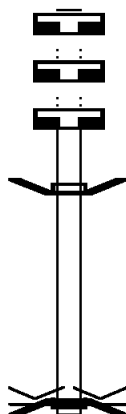
SR 0287 SH  
(SR0287 SEG 0370/0000) 0010/0000

|           |                         |                                   |
|-----------|-------------------------|-----------------------------------|
| 0030/2365 | LEN=0040                | INSTALLED 2013                    |
| 0030/1925 | 018 "DIA CIR PLASTIC    | LEN=0030 INSTALLED 2015           |
| 0030/1585 | 018 "DIA CIR PLASTIC    | LEN=0030 INSTALLED 2015           |
| 0030/1035 | 018 "DIA CIR PLASTIC    | LEN=0034 INSTALLED 2015           |
| 0030/0395 | 018 "DIA CIR PLASTIC    | LEN=0040 INSTALLED 2015           |
| 0030/0026 | BMSBN 41/4006/0030/0000 | 2 0 41039 0 00 0051+92            |
| 005194 FT | LICK RUN                | BMSBG 41/4006/0030/0000           |
| 0030/0000 | LENGTH(AH 3135 BK 2193) | 018 "DIA CIR PLASTIC              |
| 0020/1904 | LEN=0030                | INSTALLED 2013                    |
| 0020/1580 | 018 "DIA CIR PLASTIC    | LEN=0035 INSTALLED 2013           |
| 0020/1137 | 018 "DIA CIR PLASTIC    | LEN=0040 INSTALLED 2010           |
| 0020/0896 | 018 "DIA CIR PLASTIC    | LEN=0035 INSTALLED 2013           |
| 0020/0164 | 018 "DIA CIR PLASTIC    | LEN=0030 INSTALLED 2013           |
| 0020/0071 | 018 "DIA CIR PLASTIC    | LEN=0030 INSTALLED 2015           |
| 003001 FT | 2 0 41039 0 00 0029+97  | 0020/0000 LENGTH(AH 2193 BK 3001) |
| 0010/2290 | 018 "DIA CIR PLASTIC    | LEN=0031 INSTALLED 2015           |
| 0010/2030 | 018 "DIA CIR PLASTIC    | LEN=0035 INSTALLED 2013           |
| 0010/1791 | 036 "DIA CIR PLASTIC    | LEN=0045 INSTALLED 2013           |
| 0010/1389 | 018 "DIA CIR PLASTIC    | LEN=0034 INSTALLED 2015           |
| 0010/0722 | 018 "DIA CIR PLASTIC    | LEN=0040 INSTALLED 2015           |
| 0010/0338 | 018 "DIA CIR PLASTIC    | LEN=0030 INSTALLED 2015           |
| 000000 FT | 2 0 41039 0 00 0000+00  | SR 0287 SH                        |
|           | (SR0287 SEG 0370/0000)  | NC LICK RUN RD                    |
|           | MFC BEGIN = E           | 0010/0000 LENGTH(AH 3001 BK 0000) |

EXTRACT DATE: 12/28/2024 ROADWAY MANAGEMENT SYSTEM PAGE NUMBER: 689  
PRINT DATE: 12/30/2024 SLD COUNTY/SR - ANNUAL PRINT COUNTY: LYCOMING












DIR: B TOTAL LEN: .004 MI. DIST: 03-2 SR: 4005  
LEFT MUN: COGAN HOUSE T RIGHT MUN: COGAN HOUSE T

000023 FT  
000023 FT  
000023 FT  
  
000000 FT



000023 FT  
7034/0000 LENGTH(AH 0100 BK 2416)  
000023 FT  
7020/0000 LENGTH(AH 2416 BK 2393)  
000023 FT  
7012/0000 LENGTH(AH 2393 BK 0023)  
BMSBN 41/4005/0010/0000  
INTER-AHD WOLFE RUN RD  
0010/0023 (TB41)  
000000 FT 2 0 41041 0 00 0003+14  
VILLAGE: COGAN HOUSE  
NC WO LFE RUN RD  
INTER-BK WOLFE RUN RD  
(TB41)  
WOLF RUN  
BMSBG 41/4005/0010/0000  
MFC BEGIN = E  
0010/0000 LENGTH(AH 0023 BK 0000)

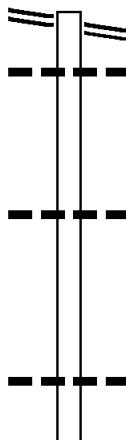
EXTRACT DATE: 12/28/2024 ROADWAY MANAGEMENT SYSTEM PAGE NUMBER: 688  
 PRINT DATE: 12/30/2024 SLD COUNTY/SR - ANNUAL PRINT COUNTY: LYCOMING  
 DIR: B TOTAL LEN: .000 MI. DIST: 03-2 SR: 4004  
 LEFT MUN: PINE T RIGHT MUN: PINE T

|           |  |           |                         |
|-----------|--|-----------|-------------------------|
| 000000 FT |  | 000000 FT |                         |
| 000000 FT |  | 7044/0000 | LENGTH(AH 0256 BK 0025) |
| 000000 FT |  | 000000 FT |                         |
| 000000 FT |  | 7042/0000 | LENGTH(AH 0025 BK 2975) |
| 000000 FT |  | 000000 FT |                         |
| 000000 FT |  | 7040/0000 | LENGTH(AH 2975 BK 1549) |
| 000000 FT |  | 000000 FT |                         |
| 000000 FT |  | 7030/0000 | LENGTH(AH 1549 BK 3002) |
| 000000 FT |  | 000000 FT |                         |
| 000000 FT |  | 7020/0000 | LENGTH(AH 3002 BK 2816) |
| 000000 FT |  | 000000 FT |                         |
|           |  | 7010/0000 | LENGTH(AH 2816 BK 0000) |

EXTRACT DATE: 12/28/2024 ROADWAY MANAGEMENT SYSTEM PAGE NUMBER: 687  
PRINT DATE: 12/30/2024 SLD COUNTY/SR - ANNUAL PRINT COUNTY: LYCOMING  
DIR: B TOTAL LEN: 2.037 MI. DIST: 03-2 SR: 4003  
LEFT MUN: PINE T RIGHT MUN: PINE T

SR 0287 SH 010756 FT  
(SR0287 SEG 0340/0000) 0040/2953

007803 FT



010756 FT SR 0287 SH  
0040/2953 (SR0287 SEG 0340/0000)  
018 "DIA CIRC METAL  
0040/2895 LEN=0060 INSTALLED UNKN

0040/1357 018 "DIA CIR PLASTIC  
LEN=0036 INSTALLED 2009

007803 FT 2 0 41138 0 00 0078+07  
5 0040/0000 LENGTH(AH 2953 BK 3001)  
015"H 20"W ELLIP METAL  
0030/2710 LEN=0040 INSTALLED UNKN

EXTRACT DATE: 12/28/2024 ROADWAY MANAGEMENT SYSTEM PAGE NUMBER: 686  
PRINT DATE: 12/30/2024 SLD COUNTY/SR - ANNUAL PRINT COUNTY: LYCOMING

DIR: B TOTAL LEN: 2.037 MI. DIST: 03-2 SR: 4003  
LEFT MUN: PINE T RIGHT MUN: PINE T

004802 FT

2 0 41138 0 00 0017+00 001703 FT  
LAWSHE RUN RD  
(T607) 0020/0000

000000 FT

| Station   | Description                                       |
|-----------|---|
| 0030/1546 | 015"H 21"W ELLIP METAL<br>LEN=0040 INSTALLED 2009 |
| 0030/1050 | 018"DIA CIR PLASTIC<br>LEN=0040 INSTALLED 2009    |
| 0030/0800 | 015"H 20"W ELLIP METAL<br>LEN=0032 INSTALLED UNKN |
| 0030/0244 | 018"DIA CIR PLASTIC<br>LEN=0040 INSTALLED 2009    |
| 004802 FT | 2 0 41138 0 00 0048+00                            |
| 0030/0000 | LENGTH(AH 3001 BK 3099)<br>036"DIA CIRC METAL     |
| 0020/3085 | LEN=0032 INSTALLED UNKN                           |
| 0020/2866 | 015"H 21"W ELLIP METAL<br>LEN=0040 INSTALLED 2009 |
| 0020/2665 | 018"DIA CIR PLASTIC<br>LEN=0030 INSTALLED 2009    |
| 0020/2550 | 018"DIA CIR PLASTIC<br>LEN=0030 INSTALLED 2009    |
| 0020/1996 | PINE<br>COGAN HOUSE T                             |
| 0020/1880 | 015"H 20"W ELLIP METAL<br>LEN=0030 INSTALLED UNKN |
| 0020/1360 | 015"H 20"W ELLIP METAL<br>LEN=0037 INSTALLED UNKN |
| 0020/0115 | 024"DIA CIR PLASTIC<br>LEN=0040 INSTALLED 2009    |
| 001703 FT |   |
| 0020/0000 | LENGTH(AH 3099 BK 1703)<br>018"DIA CIRC METAL     |
| 0010/1672 | LEN=0040 INSTALLED UNKN                           |
| 0010/1310 | 018"DIA CIR PLASTIC<br>LEN=0040 INSTALLED UNKN    |
| 0010/1120 | 018"DIA CIRC METAL<br>LEN=0025 INSTALLED UNKN     |
| 0010/0480 | 018"DIA CIR PLASTIC<br>LEN=0030 INSTALLED 2009    |
| 0010/0037 | 018"DIA CIR PLASTIC<br>LEN=0040 INSTALLED 2009    |
| 000000 FT | 2 0 41138 0 00 0000+00                            |
|           | VILLAGE: BROOKSIDE                                |
|           | NC HUGHES RD                                      |
|           | SR 0287 SH  |
|           | (SR0287 SEG 0300/0000)                            |
|           | MFC BEGIN = E                                     |
| 0010/0000 | LENGTH(AH 1703 BK 0000)                           |



DIR: B TOTAL LEN: 1.972 MI. DIST: 03-2 SR: 4002  
LEFT MUN: PINE T RIGHT MUN: PINE T

AIRPORT RD  
(T768)

010411 FT  
INTER-AHD

0060/0447  
0060/0013  
009964 FT

0060/0000

0050 / 1440

0050 / 1037

0050/0671

0050 / 0263

**S** 0050/0000

0040/2000

0040/1609

```

GREGO RD
(T641)
SR 0287 SH
(SR0287 SEG 0520/0000)
(BMSEN 41/4002/0060/0000
2 0 41024 0 00 0128+66
HUGHES RUN
BMSBG 41/4002/0060/0000
LENGTH(AH 0447 BK 2851)

018 "DIA CIRC METAL
LEN=0040 INSTALLED UNKN
012"H 18"W ELLIP METAL
LEN=0040 INSTALLED UNKN

SKI SAWMILL RD
(PRDR)
018 "DIA CIR PLASTIC
LEN=0040 INSTALLED 2002
018 "DIA CIRC METAL
LEN=0040 INSTALLED UNKN
018 "DIA CIR PLASTIC
LEN=0040 INSTALLED 2002
2 0 41024 0 00 0100+16
LENGTH(AH 2851 BK 2557)
018 "DIA CIRC METAL
LEN=0040 INSTALLED UNKN
018"H 26"W ELLIP METAL
LEN=0042 INSTALLED UNKN
018 "DIA CIR PLASTIC

```

EXTRACT DATE: 12/28/2024 ROADWAY MANAGEMENT SYSTEM PAGE NUMBER: 684  
PRINT DATE: 12/30/2024 SLD COUNTY/SR - ANNUAL PRINT COUNTY: LYCOMING

DIR: B TOTAL LEN: 1.972 MI. DIST: 03-2 SR: 4002  
LEFT MUN: PINE T RIGHT MUN: PINE T

|                          |           |                          |                |          |
|--------------------------|-----------|--------------------------|----------------|----------|
|                          | 0040/1245 | LEN=0040                 | INSTALLED      | 2002     |
|                          | 0040/0654 | LEN=0040                 | INSTALLED      | 2002     |
|                          |           | 018"H 24"W               | ELLIP          | METAL    |
| 004556 FT                | 0040/0027 | LEN=0041                 | INSTALLED      | UNKN     |
|                          | 004556 FT | 2 0 41024                | 0 00           | 0074+59  |
|                          | 0040/0000 | LENGTH(AH                | 2557           | BK 2475) |
|                          |           | 029"H 42"W               | ELLIP          | METAL    |
|                          | 0030/2287 | LEN=0036                 | INSTALLED      | 2008     |
| ENGLISH RUN RD<br>(T776) | 0030/1628 | ENGLISH RUN RD<br>(T776) |                |          |
|                          | 0030/1618 | 015"DIA                  | CIR            | PLASTIC  |
|                          | 0030/1609 | LEN=0044                 | INSTALLED      | UNKN     |
|                          |           | 018"DIA                  | CIRC           | CONCR    |
|                          | 0030/0293 | LEN=0037                 | INSTALLED      | UNKN     |
| 002081 FT                | 002081 FT | 2 0 41024                | 0 00           | 0049+94  |
|                          | 0030/0000 | VILLAGE: OREGON HILL     |                |          |
|                          |           | LENGTH(AH                | 2475           | BK 2081) |
|                          | 0020/1858 | 018"DIA                  | CIRC           | CONCR    |
|                          |           | 015"H 18"W               | ELLIP          | METAL    |
|                          | 0020/1473 | LEN=0048                 | INSTALLED      | UNKN     |
|                          |           | TROUT RUN                |                |          |
|                          | 0020/1210 | STRUCTURE LENGTH         | 11             | FT       |
|                          |           | BMSID 41/4002            | 0020/1210      |          |
|                          | 0020/0991 | 018"DIA                  | CIRC           | CONCR    |
|                          |           | LEN=0034                 | INSTALLED      | UNKN     |
|                          | 0020/0621 | 018"DIA                  | CIRC           | CONCR    |
|                          |           | LEN=0037                 | INSTALLED      | UNKN     |
|                          | 0020/0455 | 018"DIA                  | CIRC           | CONCR    |
|                          |           | LEN=0038                 | INSTALLED      | UNKN     |
|                          | 0020/0283 | 018"DIA                  | CIRC           | CONCR    |
|                          |           | LEN=0038                 | INSTALLED      | UNKN     |
|                          | 0020/0039 | 018"DIA                  | CIRC           | CONCR    |
| 000000 FT                | 000000 FT | LEN=0046                 | INSTALLED      | UNKN     |
|                          |           | 2 0 41024                | 0 00           | 0029+15  |
|                          |           | NC OR                    | OREGON HILL RD |          |
|                          | INTER-BK  | BIG RUN RD               |                |          |
| WILSON HILL RD<br>(T766) | 0020/0000 | (T766)                   |                |          |
|                          | 000000 FT | MFC BEGIN = E            |                |          |
|                          |           | LENGTH(AH                | 2081           | BK 2898) |
|                          | 7010/0000 | LENGTH(AH                | 2898           | BK 0000) |

EXTRACT DATE: 12/28/2024 ROADWAY MANAGEMENT SYSTEM PAGE NUMBER: 683  
PRINT DATE: 12/30/2024 SLD COUNTY/SR - ANNUAL PRINT COUNTY: LYCOMING

DIR: B TOTAL LEN: 11.758 MI. DIST: 03-2 SR: 4001  
LEFT MUN: PINE T RIGHT MUN: PINE T

|                     |           |     |                                   |
|---------------------|-----------|-----|-----------------------------------|
|                     | 062081 FT |     | 062081 FT SR 0287 SH              |
| TANNERY DR          |           |     | 0270/2867 (SR0287 SEG 0380/0000)  |
| (PRDR)              | 0270/2445 | ==  |                                   |
| LC FOR KATHERINE DR |           |     |                                   |
| (CONN)              | 0270/2095 | ==  |                                   |
| KATHERINE DR        |           |     |                                   |
| (PRDR)              | 0270/1885 | ==  |                                   |
|                     |           | --- |                                   |
|                     |           | --- | 0270/1527 018 "DIA CIR PLASTIC    |
|                     |           | --- | LEN=0084 INSTALLED 2021           |
|                     |           | --- | 0270/1167 012 "DIA CIRC METAL     |
|                     |           | --- | LEN=0050 INSTALLED UNKN           |
| HILLTOP DR          |           | ==  |                                   |
| (PRDR)              | 0270/1041 | --- |                                   |
|                     |           | --- | 0270/0918 018 "DIA CIRC CONCR     |
|                     |           | --- | LEN=0051 INSTALLED UNKN           |
|                     |           | --- | 0270/0623 024 "DIA CIRC CONCR     |
|                     |           | --- | LEN=0093 INSTALLED UNKN           |
| SCHOOL HOUSE LN     |           | ==  |                                   |
| (T784)              | 0270/0543 | --- |                                   |
|                     |           | --- |                                   |
|                     |           | --- | SR 4001                           |
|                     |           | --- | 0270/0350 OP ID 41/4001/0270/0000 |

EXTRACT DATE: 12/28/2024 ROADWAY MANAGEMENT SYSTEM PAGE NUMBER: 682  
PRINT DATE: 12/30/2024 SLD COUNTY/SR - ANNUAL PRINT COUNTY: LYCOMING

DIR: B TOTAL LEN: 11.758 MI. DIST: 03-2 SR: 4001  
LEFT MUN: PINE T RIGHT MUN: PINE T

ENGLISH RUN RD  
(T776)

0270/0345

059214 FT

056169 FT

053682 FT

051328 FT



0270/0306  
059214 FT

S 0270/0000

0260/1650

0260/0655

S 0260/0000

S 0250/0000

S 0240/0000

0230/1480

0230/1458

0230/0631

0230/0605

BMS EN 41/4001/0270/0000

2 0 41021 0 04 0605+88  
VILLAGE: ENGLISH CENTER  
BRIDGE CLOSED  
SR 4001

BMSBG 41/4001/0270/0000  
LENGTH(AH 2867 BK 3045)

013"H 22"W ELLIP METAL  
LEN=0037 INSTALLED UNKN

015"H 21"W ELLIP METAL  
LEN=0050 INSTALLED 2021

2 0 41021 0 04 0575+37  
LENGTH(AH 3045 BK 2487)

2 0 41021 0 04 0550+44  
LENGTH(AH 2487 BK 2354)

2 0 41021 0 04 0526+82  
LENGTH(AH 2354 BK 2507)

BMS EN 41/4001/0230/1458  
0 0 00000 0 00 0000+00  
TR L. PINE CR

BMSBG 41/4001/0230/1458

BMS EN 41/4001/0230/0605  
0 0 00000 0 00 0000+00  
TR L. PINE CR

BMSBG 41/4001/0230/0605

EXTRACT DATE: 12/28/2024 ROADWAY MANAGEMENT SYSTEM PAGE NUMBER: 681  
PRINT DATE: 12/30/2024 SLD COUNTY/SR - ANNUAL PRINT COUNTY: LYCOMING

DIR: B TOTAL LEN: 11.758 MI. DIST: 03-2 SR: 4001  
LEFT MUN: PINE T RIGHT MUN: PINE T

048821 FT

048821 FT 2 0 41021 0 04 0501+74  
S 0230/0000 LENGTH(AH 2507 BK 1394)

047427 FT

047427 FT 2 0 41021 0 04 0487+82  
S 0220/0000 LENGTH(AH 1394 BK 1890)

045537 FT

0210/0523 BMS EN 41/4001/0210/0312  
0 0 00000 0 00 0000+00  
LITTLE PINE CREEK  
0210/0312 BMSBG 41/4001/0210/0312  
045537 FT 2 0 41021 0 03 0469+46  
S 0210/0000 LENGTH(AH 1890 BK 1793)  
018 "DIA CIR PLASTIC  
0200/1227 LEN=0040 INSTALLED 2021  
015"H 18"W ELLIP METAL  
0200/0638 LEN=0030 INSTALLED 2005  
015"H 21"W ELLIP METAL  
0200/0284 LEN=0025 INSTALLED 2021  
043744 FT 2 0 41021 0 03 0451+48  
S 0200/0000 LENGTH(AH 1793 BK 1994)  
015"H 21"W ELLIP METAL  
0190/1581 LEN=0038 INSTALLED 2012  
018 "DIA CIR PLASTIC  
0190/1394 LEN=0040 INSTALLED 2021  
018 "DIA CIR PLASTIC  
0190/1221 LEN=0029 INSTALLED UNKN

043744 FT

041750 FT

0190/0613 018 "DIA CIR PLASTIC  
LEN=0040 INSTALLED 2021  
0190/0069 BMS EN 41/4001/0190/0000  
041750 FT 2 0 41021 0 03 0431+49  
OTTER RUN  
BMSBG 41/4001/0190/0000  
S 0190/0000 LENGTH(AH 1994 BK 0771)  
PINE

040979 FT

0180/0402 CUMMINGS T  
040979 FT 2 0 41021 0 02 0423+57  
S 0180/0000 LENGTH(AH 0771 BK 2640)  
018 "DIA CIRC METAL  
0170/2450 LEN=0052 INSTALLED UNKN  
018 "DIA CIR PLASTIC  
0170/2118 LEN=0050 INSTALLED 2021  
018 "DIA CIR PLASTIC  
0170/1816 LEN=0051 INSTALLED UNKN  
018 "DIA CIR PLASTIC

EXTRACT DATE: 12/28/2024 ROADWAY MANAGEMENT SYSTEM PAGE NUMBER: 680  
PRINT DATE: 12/30/2024 SLD COUNTY/SR - ANNUAL PRINT COUNTY: LYCOMING

DIR: B TOTAL LEN: 11.758 MI. DIST: 03-2 SR: 4001  
LEFT MUN: CUMMINGS T RIGHT MUN: CUMMINGS T

|                                  |           |           |  |           |      |
|----------------------------------|-----------|-----------|--|-----------|------|
|                                  |           | 0170/1219 | LEN=0048   | INSTALLED | 2021 |
|                                  |           | 0170/0403 | 018 "DIA CIR PLASTIC<br>LEN=0055                   | INSTALLED | 2012 |
|                                  |           | 0170/0108 | 018 "DIA CIR PLASTIC<br>LEN=0050                   | INSTALLED | 2021 |
| 038339 FT                        |           | 038339 FT | 2 0 41021 0 02 0397+13                             |           |      |
|                                  |           | 0170/0000 | LENGTH(AH 2640 BK 2537)<br>018 "DIA CIR PLASTIC    |           |      |
|                                  |           | 0160/2241 | LEN=0040   | INSTALLED | 2021 |
|                                  |           | 0160/1936 | 018 "DIA CIR PLASTIC<br>LEN=0055                   | INSTALLED | 2012 |
|                                  |           | 0160/1323 | 018 "DIA CIR PLASTIC<br>LEN=0050                   | INSTALLED | 2012 |
|                                  |           | 0160/0815 | 018 "DIA CIR PLASTIC<br>LEN=0040                   | INSTALLED | 2021 |
| FOREST SCHOOL HOUSE RD<br>(PRDR) | 0160/0741 |           |  |           |      |
|                                  |           | 0160/0549 | BMS EN 41/4001/0160/0533<br>0 0 00000 0 00 0000+00 |           |      |
|                                  |           | 0160/0533 | TR L. PINE CREEK<br>BMS BG 41/4001/0160/0533       |           |      |
| 035802 FT                        |           | 035802 FT | 2 0 41021 0 02 0371+65                             |           |      |
|                                  |           | 0160/0000 | LENGTH(AH 2537 BK 2872)<br>018 "DIA CIR PLASTIC    |           |      |
|                                  |           | 0150/2620 | LEN=0039   | INSTALLED | 2012 |
|                                  |           | 0150/1938 | 018 "DIA CIRC METAL<br>LEN=0030                    | INSTALLED | UNKN |
|                                  |           | 0150/1689 | 013"H 22"W ELLIP METAL<br>LEN=0035                 | INSTALLED | UNKN |
|                                  |           | 0150/1089 | 013"H 22"W ELLIP METAL<br>LEN=0040                 | INSTALLED | UNKN |
|                                  |           | 0150/0806 | 015"H 21"W ELLIP METAL<br>LEN=0040                 | INSTALLED | 2012 |
| 032930 FT                        |           | 032930 FT | 2 0 41021 0 02 0342+76                             |           |      |
|                                  |           | 0150/0000 | LENGTH(AH 2872 BK 1267)                            |           |      |
|                                  |           | 031663 FT | 2 0 41021 0 01 0324+63                             |           |      |
|                                  |           | 0140/0000 | LENGTH(AH 1267 BK 2540)<br>015"H 21"W ELLIP METAL  |           |      |
|                                  |           | 0130/2457 | LEN=0038   | INSTALLED | 2012 |
|                                  |           | 0130/2077 | 015"H 21"W ELLIP METAL<br>LEN=0040                 | INSTALLED | 2012 |
|                                  |           | 0130/1530 | BMS EN 41/4001/0130/1512                           |           |      |

EXTRACT DATE: 12/28/2024 ROADWAY MANAGEMENT SYSTEM PAGE NUMBER: 679  
PRINT DATE: 12/30/2024 SLD COUNTY/SR - ANNUAL PRINT COUNTY: LYCOMING

DIR: B TOTAL LEN: 11.758 MI. DIST: 03-2 SR: 4001  
LEFT MUN: CUMMINGS T RIGHT MUN: CUMMINGS T

029123 FT

026587 FT

025065 FT

|     |           |  |
|-----|-----------|--|
|     | 0130/1512 | 0 0 00000 0 00 0000+00<br>PANTHER RUN<br>BMSBG 41/4001/0130/1512 |
| --- | 0130/0974 | 018 "DIA CIR PLASTIC<br>LEN=0040 INSTALLED 2021                  |
| --- | 0130/0631 | 018 "DIA CIR PLASTIC<br>LEN=0040 INSTALLED 2012                  |
| --- | 0130/0418 | 018 "DIA CIR PLASTIC<br>LEN=0040 INSTALLED 2005                  |
|     | 029123 FT | 2 0 41021 0 01 0298+46<br>VILLAGE: CARSONTOWN                    |
| 5   | 0130/0000 | LENGTH(AH 2540 BK 2536)<br>018 "DIA CIR PLASTIC                  |
| --- | 0120/2106 | LEN=0038 INSTALLED 2012  |
| --- | 0120/1577 | 018 "DIA CIRC METAL<br>LEN=0036 INSTALLED UNKN                   |
| --- | 0120/0935 | 018 "DIA CIRC METAL<br>LEN=0041 INSTALLED UNKN                   |
| --- | 0120/0135 | 018 "DIA CIR PLASTIC<br>LEN=0040 INSTALLED 2021                  |
|     | 026587 FT | 2 0 41021 0 01 0271+90   |
| 5   | 0120/0000 | LENGTH(AH 2536 BK 1522)<br>018 "DIA CIR PLASTIC                  |
| --- | 0110/1382 | LEN=0035 INSTALLED 2012  |
| --- | 0110/1072 | 018 "DIA CIRC METAL<br>LEN=0037 INSTALLED UNKN                   |
| --- | 0110/0910 | 018 "DIA CIR PLASTIC<br>LEN=0040 INSTALLED 2012                  |
| --- | 0110/0562 | 018 "DIA CIRC METAL<br>LEN=0041 INSTALLED UNKN                   |
| --- | 0110/0235 | 018 "DIA CIR PLASTIC<br>LEN=0041 INSTALLED UNKN                  |
|     | 025065 FT | 2 0 41021 0 00 0251+09   |
| 5   | 0110/0000 | LENGTH(AH 1522 BK 2463)<br>018 "DIA CIRC METAL                   |
| --- | 0100/2409 | LEN=0043 INSTALLED UNKN  |
| --- | 0100/2049 | 018 "DIA CIR PLASTIC<br>LEN=0045 INSTALLED 2012                  |
| --- | 0100/1800 | 018 "DIA CIR PLASTIC<br>LEN=0038 INSTALLED 2012                  |
| --- | 0100/1577 | 018 "DIA CIR PLASTIC<br>LEN=0035 INSTALLED 2012                  |
| --- | 0100/1241 | 018 "DIA CIR PLASTIC<br>LEN=0040 INSTALLED 2012                  |
|     | 0100/0987 | LOVE RUN<br>STRUCTURE LENGTH 14 FT<br>BMSID 41/4001/0100/0987    |
|     |           | 036 "DIA CIRC CONCR  |

EXTRACT DATE: 12/28/2024 ROADWAY MANAGEMENT SYSTEM PAGE NUMBER: 678  
PRINT DATE: 12/30/2024 SLD COUNTY/SR - ANNUAL PRINT COUNTY: LYCOMING

DIR: B TOTAL LEN: 11.758 MI. DIST: 03-2 SR: 4001  
LEFT MUN: CUMMINGS T RIGHT MUN: CUMMINGS T

022602 FT

020130 FT

017779 FT

BOONE RD  
(FRST)

0070/2120

|                          |                         |                |
|--------------------------|-------------------------|----------------|
| 0100/0571                | LEN=0042                | INSTALLED UNKN |
| 018 "DIA                 | CIRC CONCR              |                |
| 0100/0237                | LEN=0088                | INSTALLED UNKN |
| 022602 FT                | 2 0 41021 0 00          | 0225+70        |
| 5 0100/0000              | LENGTH(AH 2463 BK 2472) |                |
| 018 "DIA                 | CIRC CONCR              |                |
| 0090/2023                | LEN=0042                | INSTALLED UNKN |
| 0090/1417                | 030 "DIA CIRC CONCR     |                |
| LEN=0038                 | INSTALLED 2003          |                |
| 0090/0635                | 018 "DIA CIRC METAL     |                |
| LEN=0050                 | INSTALLED UNKN          |                |
| 0090/0336                | 018 "DIA CIRC METAL     |                |
| LEN=0050                 | INSTALLED 2000          |                |
| 0090/0037                | 018 "DIA CIRC METAL     |                |
| LEN=0088                 | INSTALLED UNKN          |                |
| 020130 FT                | 2 0 41021 0 00          | 0200+50        |
| 5 0090/0000              | LENGTH(AH 2472 BK 2351) |                |
| 018 "DIA                 | CIR PLASTIC             |                |
| 0080/2137                | LEN=0076                | INSTALLED UNKN |
| 0080/1029                | 018 "DIA CIRC METAL     |                |
| LEN=0078                 | INSTALLED UNKN          |                |
| 0080/0635                | 018 "DIA CIRC METAL     |                |
| LEN=0047                 | INSTALLED UNKN          |                |
| 0080/0330                | 018 "DIA CIRC METAL     |                |
| LEN=0062                 | INSTALLED UNKN          |                |
| 017779 FT                | 2 0 41021 0 00          | 0177+43        |
| 5 0080/0000              | LENGTH(AH 2351 BK 2645) |                |
| 018 "DIA                 | CIRC METAL              |                |
| 0070/2629                | LEN=0080                | INSTALLED UNKN |
| 0070/2538                | LITTLE PINE CAMP AREA R |                |
| 0070/2212                | (PARK)                  |                |
| BMSSEN 41/4001/0070/2195 |                         |                |
| 0 0 00000 0 00           | 0000+00                 |                |
| BOONE RUN                |                         |                |
| 0070/2195                | BMSBG 41/4001/0070/2195 |                |
| 0070/1564                | 018"H 24"W ELLIP METAL  |                |
| LEN=0036                 | INSTALLED UNKN          |                |
| 0070/1170                | 018 "DIA CIR PLASTIC    |                |
| LEN=0044                 | INSTALLED UNKN          |                |
| 0070/1008                | 012"H 18"W ELLIP METAL  |                |
| LEN=0032                 | INSTALLED UNKN          |                |
| 0070/0775                | 018"H 24"W ELLIP METAL  |                |
| LEN=0036                 | INSTALLED UNKN          |                |
| 018 "DIA                 | CIRC METAL              |                |



EXTRACT DATE: 12/28/2024 ROADWAY MANAGEMENT SYSTEM PAGE NUMBER: 677  
PRINT DATE: 12/30/2024 SLD COUNTY/SR - ANNUAL PRINT COUNTY: LYCOMING

DIR: B TOTAL LEN: 11.758 MI. DIST: 03-2 SR: 4001  
LEFT MUN: CUMMINGS T RIGHT MUN: CUMMINGS T

015134 FT

0070/0312 LEN=0042 INSTALLED UNKN  
015134 FT 2 0 41021 0 00 0151+75  
5 0070/0000 LENGTH(AH 2645 BK 2655)  
018 "DIA CIR PLASTIC  
0060/2578 LEN=0032 INSTALLED 2003  
018 "DIA CIR PLASTIC  
0060/2197 LEN=0040 INSTALLED 2003  
018 "DIA CIRC METAL  
0060/1686 LEN=0040 INSTALLED UNKN

012479 FT

0060/0955 015 "DIA CIRC METAL  
LEN=0032 INSTALLED UNKN  
TR L. PINE CR  
STRUCTURE LENGTH 9 FT  
BMSID 41/4001/0060/0672  
0060/0672 018 "DIA CIRC METAL  
0060/0436 LEN=0044 INSTALLED UNKN  
018 "DIA CIR PLASTIC  
0060/0259 LEN=0037 INSTALLED 2012  
012479 FT 2 0 41021 0 00 0125+12  
5 0060/0000 LENGTH(AH 2655 BK 2474)  
018 "DIA CIRC METAL  
0050/2460 LEN=0036 INSTALLED UNKN  
018 "DIA CIR PLASTIC  
0050/2052 LEN=0040 INSTALLED 2023  
018 "DIA CIRC METAL  
0050/1722 LEN=0032 INSTALLED UNKN  
018 "DIA CIRC METAL  
0050/1375 LEN=0036 INSTALLED UNKN  
018 "DIA CIRC METAL  
0050/1175 LEN=0038 INSTALLED UNKN  
018 "DIA CIR PLASTIC  
0050/0870 LEN=0035 INSTALLED 2003

010005 FT

010005 FT 2 0 41021 0 00 0100+33  
5 0050/0000 LENGTH(AH 2474 BK 2410)  
018 "DIA CIRC METAL  
0040/2387 LEN=0036 INSTALLED UNKN  
018 "DIA CIRC METAL  
0040/1927 LEN=0040 INSTALLED UNKN  
018 "DIA CIRC METAL  
0040/1567 LEN=0040 INSTALLED UNKN

007595 FT

0040/0868 048 "DIA CIRC METAL  
LEN=0060 INSTALLED UNKN  
018 "DIA CIR PLASTIC  
0040/0280 LEN=0040 INSTALLED 2003  
007595 FT 2 0 41021 0 00 0076+00  
5 0040/0000 LENGTH(AH 2410 BK 2542)  
015 "DIA CIRC METAL

EXTRACT DATE: 12/28/2024 ROADWAY MANAGEMENT SYSTEM PAGE NUMBER: 676  
PRINT DATE: 12/30/2024 SLD COUNTY/SR - ANNUAL PRINT COUNTY: LYCOMING

DIR: B TOTAL LEN: 11.758 MI. DIST: 03-2 SR: 4001  
LEFT MUN: CUMMINGS T RIGHT MUN: CUMMINGS T

005053 FT

002474 FT

000000 FT

|                        |                         |                |
|------------------------|-------------------------|----------------|
| 0030/2510              | LEN=0035                | INSTALLED UNKN |
| 018 "DIA               | CIRC METAL              |                |
| 0030/2278              | LEN=0036                | INSTALLED UNKN |
| 036 "DIA               | CIRC METAL              |                |
| 0030/1560              | LEN=0052                | INSTALLED UNKN |
| 018 "DIA               | CIRC CONCR              |                |
| 0030/1119              | LEN=0034                | INSTALLED UNKN |
| 018 "DIA               | CIRC METAL              |                |
| 0030/0618              | LEN=0032                | INSTALLED UNKN |
| 018 "DIA               | CIRC CONCR              |                |
| 0030/0264              | LEN=0036                | INSTALLED UNKN |
| 005053 FT              | 2 0 41021 0 00 0050+68  |                |
| 0030/0000              | LENGTH(AH 2542 BK 2579) |                |
| 018 "DIA               | CIRC CONCR              |                |
| 0020/2535              | LEN=0040                | INSTALLED UNKN |
| 042 "DIA               | CIRC CONCR              |                |
| 0020/2047              | LEN=0108                | INSTALLED UNKN |
| 018 "DIA               | CIRC CONCR              |                |
| 0020/0771              | LEN=0035                | INSTALLED UNKN |
| 002474 FT              | 2 0 41021 0 00 0024+85  |                |
| 0020/0000              | LENGTH(AH 2579 BK 2474) |                |
| 018 "DIA               | CIRC CONCR              |                |
| 0010/2392              | LEN=0034                | INSTALLED UNKN |
| RETAINING WALL END     |                         |                |
| 0010/2271              | BMSID 41/4001/0010/2077 |                |
| 018 "DIA               | CIRC ALUMIN             |                |
| 0010/2195              | LEN=0030                | INSTALLED UNKN |
| RETAINING WALL BEGIN   |                         |                |
| 0010/2077              | BMSID 41/4001/0010/2077 |                |
| 018 "DIA               | CIRC CONCR              |                |
| 0010/1872              | LEN=0036                | INSTALLED UNKN |
| 018 "DIA               | CIRC CONCR              |                |
| 0010/1375              | LEN=0036                | INSTALLED UNKN |
| 018 "DIA               | CIR PLASTIC             |                |
| 0010/0890              | LEN=0035                | INSTALLED 2012 |
| 018 "DIA               | CIRC CONCR              |                |
| 0010/0360              | LEN=0038                | INSTALLED UNKN |
| 018 "DIA               | CIRC CONCR              |                |
| 0010/0064              | LEN=0028                | INSTALLED UNKN |
| 000000 FT              | 2 0 41021 0 00 0000+00  |                |
| NC L I                 | TITLE PINE CREEK RD     |                |
| SR 0044 SH             |                         |                |
| (SR0044 SEG 0680/2000) |                         |                |
| MFC BEGIN = D          |                         |                |
| 0010/0000              | LENGTH(AH 2474 BK 0000) |                |

EXTRACT DATE: 12/28/2024 ROADWAY MANAGEMENT SYSTEM PAGE NUMBER: 675  
PRINT DATE: 12/30/2024 SLD COUNTY/SR - ANNUAL PRINT COUNTY: LYCOMING

DIR: E TOTAL LEN: .306 MI. DIST: 03-2 SR: 3036  
LEFT MUN: OLD LYCOMING T RIGHT MUN: OLD LYCOMING T

HIGH ST 001618 FT  
(SR2016 SEG 0010/0432)  
HIGH ST  
(SR2016 SEG 0010/0432) 0011/1618

018 "DIA CIRC CONCR  
LEN=0075 INSTALLED UNKN 0011/0814

RAMP A RD  
(SR8005 SEG 0750/0000)  
RAMP G RD  
(SR8005 SEG 0020/0433) 0011/0625  
024 "DIA CIRC CONCR  
LEN=0075 INSTALLED UNKN 0011/0569

SR0015  
OP ID 41/0015/1310/0000 0011/0507  
SR 15  
OP ID 41/0015/1311/0000 0011/0467

RAMP B RD  
(SR8005 SEG 0500/1208)  
RAMP H RD  
(SR8005 SEG 0250/0000) 0011/0178

1 0 00020 2 02 0000+00 000000 FT  
NC FOY AV  
(T377) INTER-BK  
MFC BEGIN = E  
LENGTH(AH 1618 BK 0000) 0011/0000

001407 FT HIGH ST  
(SR2016 SEG 0010/0777)  
HIGH ST  
(SR2016 SEG 0010/0777)  
018 "DIA CIRC CONCR  
LEN=0025 INSTALLED UNKN  
018 "DIA CIRC METAL  
LEN=0150 INSTALLED UNKN

0010/0729 018 "DIA CIRC CONCR  
LEN=0150 INSTALLED UNKN  
RAMP A RD  
(SR8005 SEG 0750/0000)  
RAMP G RD  
(SR8005 SEG 0020/0433)

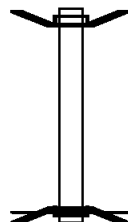
SR0015  
0010/0507 OP ID 41/0015/1310/0000  
SR 15  
0010/0467 OP ID 41/0015/1311/0000  
018 "DIA CIRC CONCR  
LEN=0027 INSTALLED UNKN  
0010/0429 RAMP B RD  
(SR8005 SEG 0500/1208)

RAMP H RD  
(SR8005 SEG 0250/0000) 0010/0180  
018 "DIA CIRC CONCR  
LEN=0075 INSTALLED UNKN  
0010/0148 1 0 00020 2 00 0000+00  
NC FOY AV  
INTER-BK (T377)  
MFC BEGIN = E  
LENGTH(AH 1407 BK 0000) 0010/0000

EXTRACT DATE: 12/28/2024 ROADWAY MANAGEMENT SYSTEM PAGE NUMBER: 674  
 PRINT DATE: 12/30/2024 SLD COUNTY/SR - ANNUAL PRINT COUNTY: LYCOMING  
 DIR: B TOTAL LEN: .043 MI. DIST: 03-2 SR: 3034  
 LEFT MUN: WILLIAMSPORT C RIGHT MUN: WILLIAMSPORT C

000226 FT

000000 FT

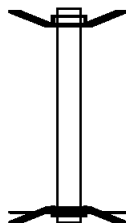


000226 FT BMS EN 41/3034/0010/0000  
 INTER-AHD S REACH RD  
 0010/0226 (CITY)  
 000000 FT 0 0 00000 0 00 0000+00  
 NC REACH RD  
 INTER-BK S REACH RD  
 (CITY)  
 T.R. 220  
 BMS BG 41/3034/0010/0000  
 MFC BEGIN = C  
 0010/0000 LENGTH(AH 0226 BK 0000)

EXTRACT DATE: 12/28/2024 ROADWAY MANAGEMENT SYSTEM PAGE NUMBER: 673  
 PRINT DATE: 12/30/2024 SLD COUNTY/SR - ANNUAL PRINT COUNTY: LYCOMING  
 DIR: B TOTAL LEN: .023 MI. DIST: 03-2 SR: 3032  
 LEFT MUN: WOODWARD T RIGHT MUN: WOODWARD T

000120 FT

000000 FT



000120 FT BMS EN 41/3032/0010/0000  
 INTER-AHD FRONT ST  
 0010/0120 (TWP)  
 000000 FT 0 0 00000 0 00 0000+00  
 NC FRONT ST  
 INTER-BK FRONT ST  
 (TWP)  
 QUENSHUKENY RUN  
 BMSBG 41/3032/0010/0000  
 MFC BEGIN = E  
 0010/0000 LENGTH(AH 0120 BK 0000)

EXTRACT DATE: 12/28/2024 ROADWAY MANAGEMENT SYSTEM PAGE NUMBER: 672  
PRINT DATE: 12/30/2024 SLD COUNTY/SR - ANNUAL PRINT COUNTY: LYCOMING  
DIR: B TOTAL LEN: .000 MI. DIST: 03-2 SR: 3031  
LEFT MUN: PIATT T RIGHT MUN: PIATT T

000000 FT  
000000 FT



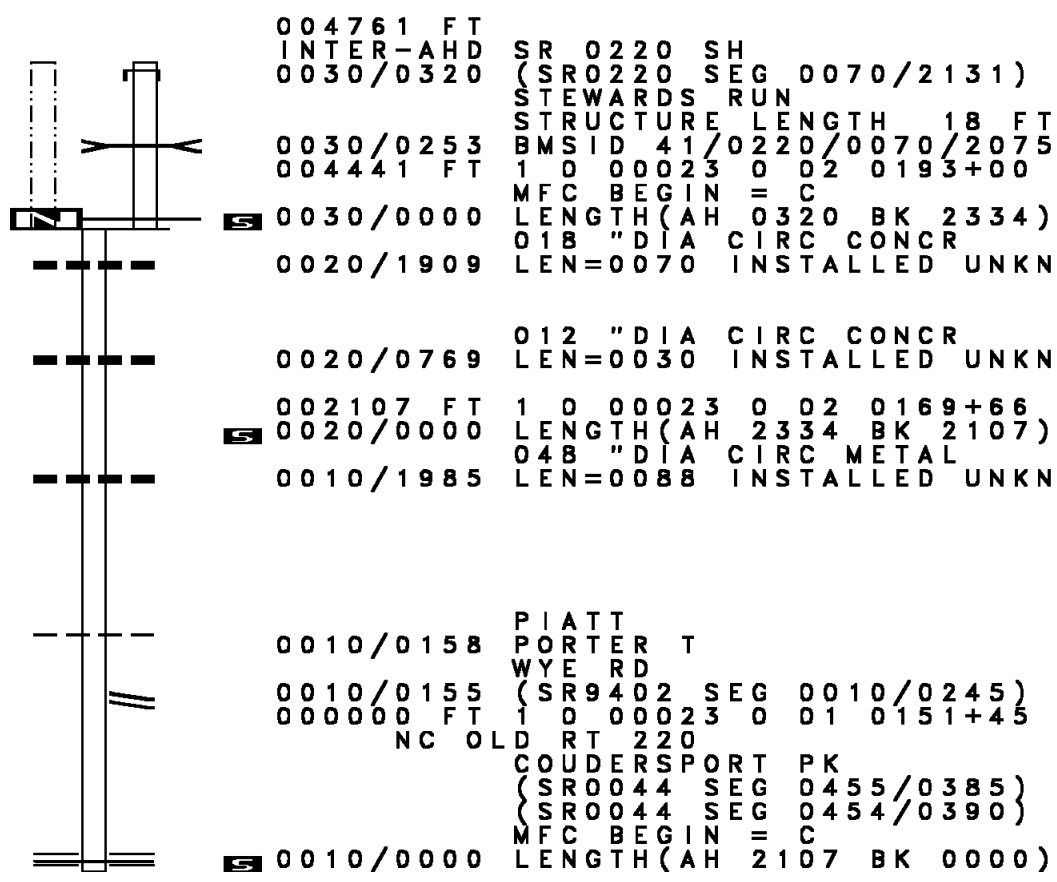
000000 FT  
7010/0000 LENGTH(AH 2606 BK 0100)  
000000 FT  
7008/0000 LENGTH(AH 0100 BK 0000)

EXTRACT DATE: 12/28/2024 ROADWAY MANAGEMENT SYSTEM PAGE NUMBER: 671  
 PRINT DATE: 12/30/2024 SLD COUNTY/SR - ANNUAL PRINT COUNTY: LYCOMING  
 DIR: B TOTAL LEN: .902 MI. DIST: 03-2 SR: 3030  
 LEFT MUN: PIATT T RIGHT MUN: PIATT T

LTH AH 000100 BK 002334 004441 FT  
 7031/0000

002107 FT

000000 FT



EXTRACT DATE: 12/28/2024 ROADWAY MANAGEMENT SYSTEM PAGE NUMBER: 670  
PRINT DATE: 12/30/2024 SLD COUNTY/SR - ANNUAL PRINT COUNTY: LYCOMING  
DIR: B TOTAL LEN: 2.088 MI. DIST: 03-2 SR: 3029  
LEFT MUN: LEWIS T RIGHT MUN: LEWIS T

011027 FT

011027 FT  
INTER-AHD

UPPER POWYS RD  
(T506)  
LYCOMING CREEK RD  
(SR1017 SEG 0160/0000)  
US 15  
OP ID 41/0015/1490/0000  
SR 15  
OP ID 41/0015/1491/0000  
024 "DIA CIRC CONCR  
LEN=0060 INSTALLED UNKN  
0 0 00000 0 00 0000+00  
5 0052/0000 LENGTH(AH 0450 BK 3155)  
018 "DIA CIRC METAL  
LEN=0050 INSTALLED UNKN  
015 "DIA CIRC PLASTIC  
LEN=0030 INSTALLED UNKN  
018 "DIA CIRC PLASTIC  
LEN=0040 INSTALLED 2007  
024 "DIA CIRC METAL  
LEN=0040 INSTALLED UNKN  
018 "DIA CIRC METAL  
LEN=0034 INSTALLED UNKN  
015 "DIA CIRC METAL  
LEN=0040 INSTALLED UNKN  
018 "DIA CIRC METAL  
LEN=0036 INSTALLED UNKN  
048 "DIA CIRC METAL  
LEN=0072 INSTALLED UNKN  
018 "DIA CIRC PLASTIC  
LEN=0050 INSTALLED 2007  
024 "DIA CIRC METAL  
LEN=0040 INSTALLED UNKN  
024 "DIA CIRC METAL  
LEN=0055 INSTALLED UNKN

010577 FT

0052/0130  
010577 FT  
5 0052/0000  
0050/3052  
0050/2886  
0050/2602  
0050/2443  
0050/2238  
0050/1875  
0050/1472  
0050/1284  
0050/0930  
0050/0843  
0050/0744

007422 FT

007422 FT  
5 0050/0000  
0040/1276  
0040/0594  
005884 FT  
2 0 41115 0 01 0075+00  
LENGTH(AH 3155 BK 1538)  
021 "H 15 "W ELLIP METAL  
LEN=0040 INSTALLED 1997  
024 "DIA CIRC METAL  
LEN=0031 INSTALLED 1997

2 0 41115 0 01 0059+18 005884 FT  
BOBST MOUNTAIN RD



EXTRACT DATE: 12/28/2024 ROADWAY MANAGEMENT SYSTEM PAGE NUMBER: 669  
PRINT DATE: 12/30/2024 SLD COUNTY/SR - ANNUAL PRINT COUNTY: LYCOMING

DIR: B TOTAL LEN: 2.088 MI. DIST: 03-2 SR: 3029  
LEFT MUN: LEWIS T RIGHT MUN: LEWIS T

| Station                 | Length    | Material                    | Notes                   |
|-------------------------|-----------|-----------------------------|-------------------------|
| (T414)                  | 0040/0000 | 015"H 18"W ELLIP METAL      | LENGTH(AH 1538 BK 1878) |
|                         | 0030/1254 | 015"H 18"W ELLIP METAL      | LEN=0036 INSTALLED 1997 |
|                         | 0030/0819 | 015"H 18"W ELLIP METAL      | LEN=0033 INSTALLED 1997 |
| BRANDY RUN RD<br>(PRDR) | 0030/0749 | 024 "DIA CIR PLASTIC        | LEN=0031 INSTALLED 2007 |
|                         | 0030/0297 | LYCOMING T                  |                         |
|                         | 0030/0260 | 015"H 18"W ELLIP METAL      | LEN=0030 INSTALLED 1997 |
| 004006 FT               | 004006 FT | 2 0 4 1 1 1 5 0 0 1 0040+30 | DAUBER RD               |
|                         | 0030/0000 | 015"H 22"W ELLIP METAL      | LENGTH(AH 1878 BK 1357) |
|                         | 0020/0865 | 018 "DIA CIR PLASTIC        | LEN=0036 INSTALLED UNKN |
|                         | 0020/0608 | 018 "DIA CIR PLASTIC        | LEN=0034 INSTALLED 2007 |
| 002649 FT               | 002649 FT | 2 0 4 1 1 1 5 0 0 1 0026+60 |                         |
|                         | 0020/0000 | 018 "DIA CIR PLASTIC        | LENGTH(AH 1357 BK 2649) |
|                         | 0010/2629 | 018 "DIA CIR PLASTIC        | LEN=0041 INSTALLED UNKN |
|                         | 0010/2326 | 018 "DIA CIR PLASTIC        | LEN=0045 INSTALLED UNKN |
|                         | 0010/2073 | 024 "DIA CIR PLASTIC        | LEN=0056 INSTALLED UNKN |
|                         | 0010/1852 | 018 "DIA CIR PLASTIC        | LEN=0054 INSTALLED UNKN |
|                         | 0010/1568 | 018 "DIA CIR PLASTIC        | LEN=0034 INSTALLED UNKN |
|                         | 0010/1020 | 018 "DIA CIR PLASTIC        | LEN=0036 INSTALLED UNKN |
|                         | 0010/0751 | 018 "DIA CIR PLASTIC        | LEN=0046 INSTALLED UNKN |
|                         | 0010/0443 | 018 "DIA CIR PLASTIC        | LEN=0042 INSTALLED UNKN |
| 000000 FT               | 0010/0230 | 018 "DIA CIR PLASTIC        | LEN=0033 INSTALLED UNKN |
|                         | 000000 FT | 2 0 4 1 1 1 5 0 0 0 0000+00 |                         |
|                         |           | VILLAGE: QUIGGLEVILLE       |                         |
|                         |           | NC ST MICHAELS RD           |                         |
|                         |           | SR 0973 SH                  |                         |
|                         |           | (SR 0973 SEG 0310/0000)     |                         |
|                         |           | MFC BEGIN = E               |                         |
|                         | 0010/0000 | 015"H 18"W ELLIP METAL      | LENGTH(AH 2649 BK 0000) |

EXTRACT DATE: 12/28/2024 ROADWAY MANAGEMENT SYSTEM PAGE NUMBER: 668  
PRINT DATE: 12/30/2024 SLD COUNTY/SR - ANNUAL PRINT COUNTY: LYCOMING

DIR: B TOTAL LEN: 2.177 MI. DIST: 03-2 SR: 3028  
LEFT MUN: JERSEY SHORE B RIGHT MUN: JERSEY SHORE B

|                        |           |                         |  |
|------------------------|-----------|-------------------------|--|
| 011494 FT              |           | 011494 FT               |  |
| MAIN ST                |           | INTER-AHD               |  |
| (SR0044 SEG 0430/0000) |           | ALLEGHENY ST            |  |
| 0050/2269              |           | (SR0044 SEG 0430/0000)  |  |
|                        |           | MAIN ST                 |  |
|                        |           | (SR3003 SEG 0030/0704)  |  |
|                        |           | 018 "DIA CIRC CONCR     |  |
|                        |           | LEN=0033 INSTALLED UNKN |  |
|                        |           | CHERRY AL               |  |
|                        |           | (BORO)                  |  |
|                        |           | 018 "DIA CIRC CONCR     |  |
|                        |           | LEN=0035 INSTALLED UNKN |  |
|                        |           | PENNA AV                |  |
|                        |           | (BORO)                  |  |
|                        |           | 018 "DIA CIRC CONCR     |  |
|                        |           | LEN=0034 INSTALLED UNKN |  |
|                        |           | BROAD ST                |  |
|                        |           | (BORO)                  |  |
|                        |           | 018 "DIA CIRC CONCR     |  |
|                        |           | LEN=0035 INSTALLED UNKN |  |
|                        |           | CHARLES PL              |  |
|                        |           | (BORO)                  |  |
|                        |           | LAWSHE RUN              |  |
|                        |           | STRUCTURE LENGTH 10 FT  |  |
|                        |           | BMSID 41/3028/0050/1142 |  |
|                        |           | WILSON ST               |  |
|                        |           | (BORO)                  |  |
|                        |           | 024 "DIA CIRC CONCR     |  |
|                        |           | LEN=0038 INSTALLED UNKN |  |
|                        |           | 018 "DIA CIRC CONCR     |  |
|                        |           | LEN=0035 INSTALLED UNKN |  |
|                        |           | LINCOLN AV              |  |
|                        |           | (BORO)                  |  |
|                        |           | 015 "DIA CIRC CONCR     |  |
|                        |           | LEN=0020 INSTALLED UNKN |  |
|                        |           | 018 "DIA CIRC CONCR     |  |
|                        |           | LEN=0020 INSTALLED UNKN |  |
| TOMB AV                | 0050/0951 |                         |  |
| (BORO)                 |           |                         |  |

EXTRACT DATE: 12/28/2024 ROADWAY MANAGEMENT SYSTEM PAGE NUMBER: 667  
PRINT DATE: 12/30/2024 SLD COUNTY/SR - ANNUAL PRINT COUNTY: LYCOMING

DIR: B TOTAL LEN: 2.177 MI. DIST: 03-2 SR: 3028  
LEFT MUN: JERSEY SHORE B RIGHT MUN: JERSEY SHORE B

|                        |           |    |           |  |
|------------------------|-----------|----|-----------|--|
|                        |           | == | 0050/0622 | BORO AL<br>(BORO)                              |
|                        |           | == | 0050/0499 | HEPBURN AL<br>(BORO)                           |
|                        |           | == | 0050/0486 | 018 "DIA CIRC CONCR<br>LEN=0035 INSTALLED UNKN |
| CALVERT ST<br>(BORO)   | 0050/0333 | == |           |  |
|                        |           | == | 0050/0302 | 018 "DIA CIRC CONCR<br>LEN=0035 INSTALLED UNKN |
|                        |           | == | 0050/0262 | BORO AL<br>(BORO)                              |
| BORO AL<br>(BORO)      | 0050/0172 | == |           |  |
|                        | 009225 FT | == | 0050/0159 | 018 "DIA CIRC CONCR<br>LEN=0035 INSTALLED UNKN |
|                        |           | == | 009225 FT | 1 0 00023 0 01 0095+17<br>WYLIE ST<br>(BORO)   |
|                        |           | == | 0050/0000 | LENGTH(AH 2269 BK 3338)                        |
|                        |           | == | 0040/3309 | 018 "DIA CIRC CONCR<br>LEN=0035 INSTALLED UNKN |
| CAROTHERS AL<br>(BORO) | 0040/3102 | == |           |  |
|                        |           | == | 0040/3082 | 018 "DIA CIRC CONCR<br>LEN=0035 INSTALLED UNKN |
|                        |           | == | 0040/2918 | 018 "DIA CIRC CONCR<br>LEN=0032 INSTALLED UNKN |
| STAVERT ST<br>(BORO)   | 0040/2880 | == |           |  |
|                        |           | == | 0040/2665 | MT PLEASANT AV<br>(BORO)                       |
| FOUNTAIN ST<br>(BORO)  | 0040/2637 | == |           |  |
| CULVERT ST<br>(BORO)   | 0040/2552 | == |           |  |
| WYE AL<br>(BORO)       | 0040/2408 | == |           |  |
|                        |           | == | 0040/2400 | 018 "DIA CIRC CONCR<br>LEN=0048 INSTALLED UNKN |
|                        |           | == | 0040/2267 | 024 "DIA CIRC CONCR<br>LEN=0075 INSTALLED UNKN |
|                        |           | == |           | LAWSHUR RUN<br>STRUCTURE LENGTH 8 FT           |
| DEPOT ST<br>(BORO)     | 0040/2249 | == | 0040/2249 | BMSID 41/3028/0040/2249                        |
|                        |           | == | 0040/2153 | 018 "DIA CIRC CONCR<br>LEN=0124 INSTALLED UNKN |
|                        |           | == | 0040/2145 | 018 "DIA CIRC CONCR<br>LEN=0038 INSTALLED UNKN |
|                        |           | == |           | 012 "DIA CIRC CONCR                            |

EXTRACT DATE: 12/28/2024 ROADWAY MANAGEMENT SYSTEM PAGE NUMBER: 666  
PRINT DATE: 12/30/2024 SLD COUNTY/SR - ANNUAL PRINT COUNTY: LYCOMING

DIR: B TOTAL LEN: 2.177 MI. DIST: 03-2 SR: 3028  
LEFT MUN: JERSEY SHORE B RIGHT MUN: JERSEY SHORE B

CHARLES ST  
(BORO)

0040/1766

HARRIS ST  
(BORO)

0040/0998

BORO AL  
(BORO)

0030/0846

1 0 00023 0 00 0052+21 005024 FT  
RAILROAD ST  
(BORO)  
THOMAS ST  
(SR3027 SEG 0010/0000) 0030/0000  
BORO AL  
(BORO) 0020/1536

UNDERWOOD ST  
(BORO)

0020/1288

0040/1990 LEN=0039 INSTALLED UNKN  
KENDALL AV  
0040/1813 (BORO)

0040/1760 018 "DIA CIRC CONCR  
LEN=0045 INSTALLED UNKN  
KERR AV  
(BORO)  
0040/1545 015 "DIA CIRC CONCR  
LEN=0045 INSTALLED UNKN  
HOWARD ST  
(BORO)  
0040/1182 015 "DIA CIR UNKNOWN  
LEN=0038 INSTALLED UNKN  
0040/1015

0040/0826 018 "DIA CIRC METAL  
LEN=0036 INSTALLED UNKN  
BASTRESS ST  
(BORO)  
0040/0591 1 0 00023 0 01 0061+80  
005887 FT OLIVER ST  
(BORO)  
0040/0000 LENGTH(AH 3338 BK 0863)

NC ALLEGHENY ST

0030/0494 ALLEGHENY ST  
(BORO)  
0030/0480 018 "DIA CIRC CONCR  
LEN=0058 INSTALLED UNKN  
018 "DIA CIRC CONCR  
0030/0263 LEN=0058 INSTALLED UNKN  
0030/0135 BMSBN 41/3028/0030/0027  
1 0 00023 0 00 0052+47  
OTHER RR  
0030/0027 BMSBG 41/3028/0030/0027  
005024 FT

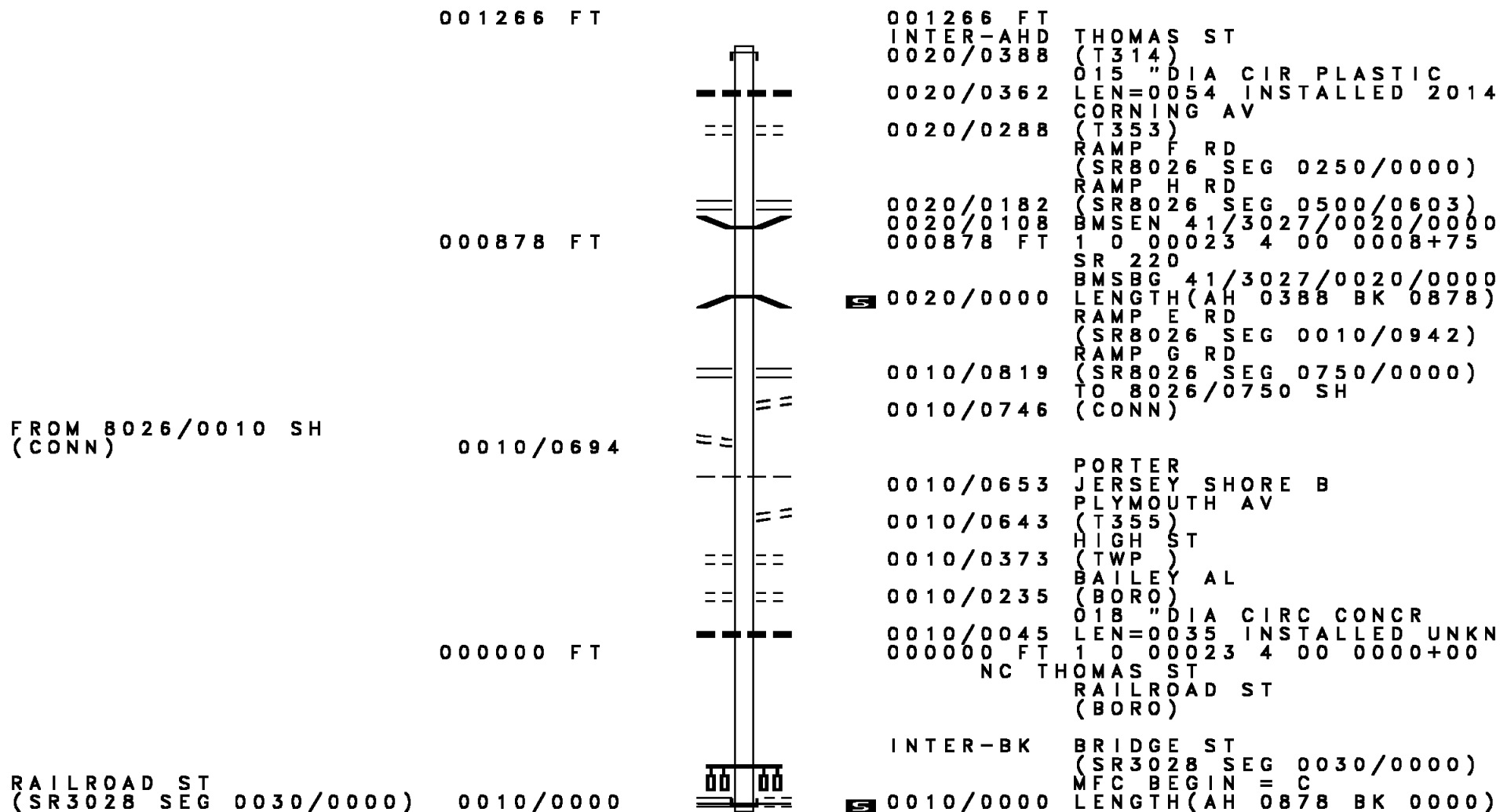
NC BRIDGE ST

0030/0000 LENGTH(AH 0863 BK 1793)

0020/1307 018 "DIA CIRC CONCR  
LEN=0042 INSTALLED UNKN

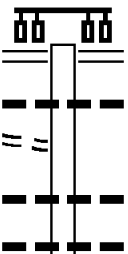
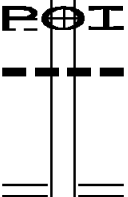
DIST: 03-2 SR: 3028  
RIGHT MUN: JERSEY SHORE B

EXTRACT DATE: 12/28/2024 ROADWAY MANAGEMENT SYSTEM PAGE NUMBER: 664  
PRINT DATE: 12/30/2024 SLD COUNTY/SR - ANNUAL PRINT COUNTY: LYCOMING  
DIR: B TOTAL LEN: .240 MI. DIST: 03-2 SR: 3027  
LEFT MUN: PORTER T RIGHT MUN: PORTER T



EXTRACT DATE: 12/28/2024 ROADWAY MANAGEMENT SYSTEM PAGE NUMBER: 663  
PRINT DATE: 12/30/2024 SLD COUNTY/SR - ANNUAL PRINT COUNTY: LYCOMING

DIR: B TOTAL LEN: 5.554 MI. DIST: 03-2 SR: 3026  
LEFT MUN: OLD LYCOMING T RIGHT MUN: OLD LYCOMING T

|                             |           |  |           |  |
|-----------------------------|-----------|--|-----------|--|
|                             | 029327 FT |  | 029327 FT | LYCOMING CREEK RD<br>(SR1017 SEG 0080/1535)<br>(SR1017 SEG 0081/1538)                                |
|                             |           |  | 0134/1871 | 018 "DIA CIRC CONCR  |
| FROM 1017/0081 SH<br>(CONN) | 0134/1745 |  | 0134/1760 | LEN=0075 INSTALLED UNKN  |
|                             |           |  |           | 018 "DIA CIRC CONCR  |
|                             |           |  | 0134/1517 | LEN=0050 INSTALLED UNKN  |
|                             |           |  | 0134/1290 | 024 "DIA CIRC CONCR<br>LEN=0048 INSTALLED UNKN   |
| WOODGLEN FARM RD<br>(TWP )  | 0134/0575 |  | 0134/0575 | (APRA) DOYL H SHADDUCK<br>036"H 48"W ELLIP CONC  |
|                             | 027456 FT |  | 0134/0080 | LEN=0120 INSTALLED UNKN  |
|                             |           |  | 027456 FT | 0 0 00000 0 00 0000+00<br>RAMP F RD<br>(SR8015 SEG 0750/0000)<br>RAMP E RD<br>(SR8015 SEG 0010/0748) |

EXTRACT DATE: 12/28/2024 ROADWAY MANAGEMENT SYSTEM PAGE NUMBER: 662  
PRINT DATE: 12/30/2024 SLD COUNTY/SR - ANNUAL PRINT COUNTY: LYCOMING

DIR: B TOTAL LEN: 5.554 MI. DIST: 03-2 SR: 3026  
LEFT MUN: OLD LYCOMING T RIGHT MUN: OLD LYCOMING T

026088 FT

025677 FT

023346 FT

|   |              |                         |
|---|--------------|-------------------------|
| 5 | 0134/0000    | LENGTH(AH 1871 BK 1368) |
|   | 0124/1224    | OLD LYCOMING            |
|   |              | LYCOMING T              |
|   |              | US 15                   |
|   | 0124/1162    | OP ID 41/0015/1390/0423 |
|   |              | SR 15                   |
|   | 0124/1117    | OP ID 41/0015/1391/0437 |
|   |              | RAMP G RD               |
|   |              | (SR8015 SEG 0500/0955)  |
|   |              | RAMP H RD               |
|   |              | (SR8015 SEG 0250/0000)  |
|   | 0124/0912    | MFC BEGIN = C           |
|   | 024 "DIA     | CIRC CONCR              |
|   | 0124/0850    | LEN=0220 INSTALLED UNKN |
|   | 024 "DIA     | CIRC CONCR              |
|   | 0124/0605    | LEN=0116 INSTALLED UNKN |
|   | 026088 FT    | 0 0 00000 0 00 0000+00  |
| 5 | 0124/0000    | LENGTH(AH 1368 BK 0411) |
|   | 018 "DIA     | CIR PLASTIC             |
|   | 0120/0265    | LEN=0040 INSTALLED UNKN |
|   | 025677 FT    | 2 0 41029 0 01 0258+65  |
|   | 018 "DIA     | CIR PLASTIC             |
|   |              | LEN=0040 INSTALLED UNKN |
| 5 | 0120/0000    | LENGTH(AH 0411 BK 2331) |
|   | 018 "DIA     | CIRC METAL              |
|   | 0110/1990    | LEN=0035 INSTALLED 1998 |
|   | 018 "DIA     | CIR PLASTIC             |
|   | 0110/1790    | LEN=0040 INSTALLED UNKN |
|   | 018 "DIA     | CIRC METAL              |
|   | 0110/1465    | LEN=0040 INSTALLED UNKN |
|   | 018 "DIA     | CIRC METAL              |
|   | 0110/1117    | LEN=0040 INSTALLED UNKN |
|   | 018 "DIA     | CIRC METAL              |
|   | 0110/0808    | LEN=0060 INSTALLED UNKN |
|   | 024 "DIA     | CIR PLASTIC             |
|   | 0110/0560    | LEN=0048 INSTALLED 1998 |
|   | 018 "DIA     | CIR PLASTIC             |
|   | 0110/0356    | LEN=0040 INSTALLED 1998 |
|   | 018 "DIA     | CIRC METAL              |
|   | 0110/0119    | LEN=0039 INSTALLED UNKN |
|   | 023346 FT    | 2 0 41029 0 01 0235+34  |
| 5 | 0110/0000    | LENGTH(AH 2331 BK 2614) |
|   | 018 "DIA     | CIR PLASTIC             |
|   | 0100/2500    | LEN=0036 INSTALLED UNKN |
|   | 030 "DIA     | CIR PLASTIC             |
|   | 0100/2232    | LEN=0040 INSTALLED 2002 |
|   | 018 "DIA     | CIR PLASTIC             |
|   | 0100/2063    | LEN=0040 INSTALLED 2002 |
|   | 027 "H 43 "W | ELLIPTICAL*             |



EXTRACT DATE: 12/28/2024 ROADWAY MANAGEMENT SYSTEM PAGE NUMBER: 661  
PRINT DATE: 12/30/2024 SLD COUNTY/SR - ANNUAL PRINT COUNTY: LYCOMING

DIR: B TOTAL LEN: 5.554 MI. DIST: 03-2 SR: 3026  
LEFT MUN: LYCOMING T RIGHT MUN: LYCOMING T

|           |       |           |                   |               |            |
|-----------|-------|-----------|-------------------|---------------|------------|
|           | -- -- | 0100/1799 | LEN=0039          | INSTALLED     | 2017       |
|           | -- -- | 0100/1385 | 018 "DIA          | CIRC METAL    | UNKN       |
|           | -- -- | 0100/0985 | 024 "DIA          | CIR PLASTIC   | 2017       |
|           | -- -- | 0100/0657 | LEN=0050          | INSTALLED     | 1997       |
|           | -- -- | 0100/0306 | 018 "DIA          | CIR PLASTIC   | 1997       |
| 020732 FT | -- -- | 020732 FT | LEN=0040          | INSTALLED     | UNKN       |
|           | -- -- | 0100/0000 | 015"H 21"W        | ELLIP METAL   | 20         |
|           | -- -- | 0090/2018 | LEN=0031          | INSTALLED     | UNKN       |
|           | -- -- | 0090/1779 | 2 0 41029         | 0 01 0209+20  | 033"H 49"W |
|           | -- -- | 0090/1231 | LEN=0036          | INSTALLED     | UNKN       |
|           | -- -- | 0090/0943 | LENGTH(AH         | 2614 BK 2370) | 024 "DIA   |
|           | -- -- | 0090/0915 | LEN=0040          | INSTALLED     | 1997       |
|           | -- -- | 0090/0550 | 018 "DIA          | CIR PLASTIC   | 1997       |
| 018362 FT | -- -- | 018362 FT | LEN=0040          | INSTALLED     | 2002       |
|           | -- -- | 0090/0000 | 018 "DIA          | CIR PLASTIC   | 2002       |
|           | -- -- | 0080/2160 | LEN=0040          | INSTALLED     | 1997       |
|           | -- -- | 0080/1596 | UNKNOWN RD        | (PRDR)        | 018 "DIA   |
|           | -- -- | 0080/1565 | LEN=0040          | INSTALLED     | 1997       |
|           | -- -- | 0080/1236 | 2 0 41029         | 0 01 0185+50  | 018 "DIA   |
|           | -- -- | 0080/0900 | LENGTH(AH         | 2370 BK 2595) | 018 "DIA   |
|           | -- -- | 0080/0732 | LEN=0040          | INSTALLED     | 1997       |
|           | -- -- | 0080/0434 | 018 "DIA          | CIR PLASTIC   | 1997       |
| 015767 FT | -- -- | 015767 FT | ALMOST COUNTRY RD | (T375)        | 018 "DIA   |
|           | -- -- | 0080/0000 | LEN=0040          | INSTALLED     | 1997       |
|           | -- -- | 0070/2065 | 018 "DIA          | CIRC METAL    | UNKN       |
|           | -- -- | 0070/1538 | LEN=0038          | INSTALLED     | 2002       |
|           | -- -- |           | 018 "DIA          | CIR PLASTIC   | 2002       |
|           | -- -- |           | LEN=0040          | INSTALLED     | 2002       |
|           | -- -- |           | 018 "DIA          | CIR PLASTIC   | 2002       |
|           | -- -- |           | LEN=0040          | INSTALLED     | 2002       |
|           | -- -- |           | 2 0 41029         | 0 01 0159+55  | 018 "DIA   |
|           | -- -- |           | LEN=0040          | INSTALLED     | 1997       |
|           | -- -- |           | LENGTH(AH         | 2595 BK 2393) | 036 "DIA   |
|           | -- -- |           | LEN=0040          | INSTALLED     | 2002       |
|           | -- -- |           | 018 "DIA          | CIR PLASTIC   | 2002       |
|           | -- -- |           | LEN=0040          | INSTALLED     | 2002       |

EXTRACT DATE: 12/28/2024 ROADWAY MANAGEMENT SYSTEM PAGE NUMBER: 660  
PRINT DATE: 12/30/2024 SLD COUNTY/SR - ANNUAL PRINT COUNTY: LYCOMING

DIR: B TOTAL LEN: 5.554 MI. DIST: 03-2 SR: 3026  
LEFT MUN: LYCOMING T RIGHT MUN: LYCOMING T

KINLEY RD  
(T414)

0070/0436

013374 FT

010787 FT

WHITETAIL LN  
(PRDR)

0050/1348

008395 FT

GROVE RD  
(T406)

0040/0957

|           |  |
|-----------|--|
| 0070/0790 | 018 "DIA CIR PLASTIC<br>LEN=0050 INSTALLED 1997                              |
| 0070/0470 | 018 "DIA CIRC METAL<br>LEN=0036 INSTALLED UNKN                               |
| 0070/0361 | TRIBUTARY BEAUTYS RUN<br>STRUCTURE LENGTH 11 FT<br>BMSID 41/3026/0070/0361   |
| 013374 FT | 2 0 41029 0 01 0135+58   |
| 0070/0000 | LENGTH(AH 2393 BK 2587)<br>018 "DIA CIR PLASTIC<br>LEN=0040 INSTALLED 1997   |
| 0060/2541 | 018 "DIA CIR PLASTIC<br>LEN=0040 INSTALLED 1997                              |
| 0060/1885 | 018 "DIA CIRC METAL<br>LEN=0032 INSTALLED UNKN                               |
| 0060/1500 | 018 "DIA CIR PLASTIC<br>LEN=0040 INSTALLED 2002                              |
| 0060/0970 | 018 "DIA CIR PLASTIC<br>LEN=0040 INSTALLED 2002                              |
| 010787 FT | 2 0 41029 0 01 0109+68   |
| 0060/0000 | LENGTH(AH 2587 BK 2392)<br>018 "DIA CIR PLASTIC<br>LEN=0036 INSTALLED 2002   |
| 0050/2299 | 036 "DIA CIR PLASTIC<br>LEN=0044 INSTALLED 1998                              |
| 0050/2092 | 018 "DIA CIR PLASTIC<br>LEN=0032 INSTALLED 1998                              |
| 0050/1682 | 018 "DIA CIR PLASTIC<br>LEN=0032 INSTALLED 1998                              |
| 0050/1012 | MAPLE SPRING RD<br>(T404)<br>024 "DIA CIR PLASTIC<br>LEN=0045 INSTALLED 2002 |
| 0050/0959 | 018 "DIA CIR PLASTIC<br>LEN=0045 INSTALLED 2002                              |
| 008395 FT | 2 0 41029 0 01 0085+76   |
| 0050/0000 | LENGTH(AH 2392 BK 1012)<br>018 "DIA CIRC METAL<br>LEN=0062 INSTALLED UNKN    |
| 0040/0967 | 018 "DIA CIR PLASTIC<br>LEN=0062 INSTALLED UNKN                              |
| 0040/0875 | BMS EN 41/3026/0040/0863<br>2 0 41029 0 00 0082+51                           |
| 0040/0863 | BR BEAUTYS R<br>BMS BG 41/3026/0040/0863                                     |
| 0040/0608 | 018 "DIA CIR PLASTIC<br>LEN=0040 INSTALLED 2001                              |

EXTRACT DATE: 12/28/2024 ROADWAY MANAGEMENT SYSTEM PAGE NUMBER: 659  
PRINT DATE: 12/30/2024 SLD COUNTY/SR - ANNUAL PRINT COUNTY: LYCOMING

DIR: B TOTAL LEN: 5.554 MI. DIST: 03-2 SR: 3026  
LEFT MUN: LYCOMING T RIGHT MUN: LYCOMING T

007383 FT

0040/0249  
007383 FT

018 "DIA CIR PLASTIC  
LEN=0040 INSTALLED 2001  
2 0 41029 0 00 0073+65  
WAGNER HILL RD  
(T655)

5 0040/0000

LENGTH(AH 1012 BK 2401)  
024 "DIA CIR PLASTIC  
LEN=0044 INSTALLED 2001

0030/2281

004982 FT

0030/1221

036 "DIA CIR PLASTIC  
LEN=0070 INSTALLED 1998  
024 "DIA CIRC METAL

0030/0691

LEN=0050 INSTALLED UNKN  
018 "DIA CIRC METAL

0030/0315

LEN=0040 INSTALLED UNKN  
2 0 41029 0 00 0049+70

5 0030/0000

LENGTH(AH 2401 BK 2474)  
018 "DIA CIR PLASTIC

0020/2391

LEN=0044 INSTALLED 1997  
030 "DIA CIRC METAL

0020/2081

LEN=0050 INSTALLED UNKN

0020/1456

018 "DIA CIRC METAL  
LEN=0044 INSTALLED UNKN

002508 FT

0020/0390

024 "DIA CIR PLASTIC  
LEN=0032 INSTALLED 2001  
2 0 41029 0 00 0025+02

5 0020/0000

LENGTH(AH 2474 BK 2508)  
018 "DIA CIR PLASTIC

0010/2324

LEN=0040 INSTALLED 2005  
018 "DIA CIR PLASTIC

0010/2068

LEN=0040 INSTALLED 2005  
018 "DIA CIR PLASTIC

0010/1730

LEN=0040 INSTALLED 1997  
018 "DIA CIRC METAL

0010/1572

LEN=0044 INSTALLED UNKN

0010/0808

018 "DIA CIR PLASTIC  
LEN=0040 INSTALLED UNKN  
024 "DIA CIRC METAL

0010/0423

LEN=0010 INSTALLED 2004  
2 0 41029 0 00 0000+00

5 000000 FT

NC BEAUTYS RUN RD  
DAUGHERTY'S RUN RD  
(SR3015 SEG 0150/1967)

0010/0000

MFC BEGIN = D  
LENGTH(AH 2508 BK 0000)

EXTRACT DATE: 12/28/2024 ROADWAY MANAGEMENT SYSTEM PAGE NUMBER: 658  
 PRINT DATE: 12/30/2024 SLD COUNTY/SR - ANNUAL PRINT COUNTY: LYCOMING  
 DIR: B TOTAL LEN: .002 MI. DIST: 03-2 SR: 3025  
 LEFT MUN: WOODWARD T RIGHT MUN: WOODWARD T

000013 FT

000000 FT

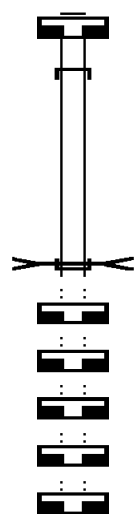
000000 FT

000000 FT

000000 FT

000000 FT

000000 FT



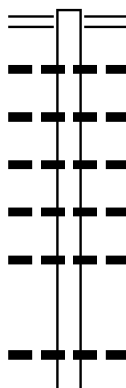
000013 FT  
 7054/0000 LENGTH(AH 0129 BK 0013)  
 INTER-AHD MC GILL HOLLOW RD  
 0052/0013 (TB16)  
 000000 FT 2 0 41116 0 00 0094+16  
 NC MC GILL HOLLOW RD  
 DAUGHERTY R.  
 STRUCTURE LENGTH 13 FT  
 BMSID 41/3025/0052/0000  
 INTER-BK MC GILL HOLLOW RD  
 (TB16)  
 0052/0000 LENGTH(AH 0013 BK 0567)  
 000000 FT  
 7050/0000 LENGTH(AH 0567 BK 2711)  
 000000 FT  
 7040/0000 LENGTH(AH 2711 BK 2253)  
 000000 FT  
 7030/0000 LENGTH(AH 2253 BK 1291)  
 000000 FT  
 7020/0000 LENGTH(AH 1291 BK 2470)  
 000000 FT  
 7010/0000 LENGTH(AH 2470 BK 0000)

EXTRACT DATE: 12/28/2024 ROADWAY MANAGEMENT SYSTEM PAGE NUMBER: 657  
PRINT DATE: 12/30/2024 SLD COUNTY/SR - ANNUAL PRINT COUNTY: LYCOMING

DIR: B TOTAL LEN: 4.523 MI. DIST: 03-2 SR: 3024  
LEFT MUN: ANTHONY T RIGHT MUN: ANTHONY T

023883 FT

021894 FT



023883 FT QUENSHUKENY RD  
0120/1989 (SR3013 SEG 0060/0227)  
018 "DIA CIRC CONCR  
0120/1954 LEN=0067 INSTALLED UNKN  
018 "DIA CIRC METAL  
0120/1450 LEN=0045 INSTALLED UNKN  
018 "DIA CIRC METAL  
0120/0999 LEN=0050 INSTALLED 2012  
018 "DIA CIR PLASTIC  
0120/0675 LEN=0044 INSTALLED UNKN  
018 "DIA CIR PLASTIC  
0120/0325 LEN=0038 INSTALLED 2013  
021894 FT 2 0 41090 0 01 0220+02  
018 "DIA CIR PLASTIC  
LEN=0040 INSTALLED 2006  
5 0120/0000 LENGTH(AH 1989 BK 2089)

COHICK LN

DIST: 03-2 SR: 3024  
RIGHT MUN: ANTHONY T

EXTRACT DATE: 12/28/2024 ROADWAY MANAGEMENT SYSTEM PAGE NUMBER: 655  
PRINT DATE: 12/30/2024 SLD COUNTY/SR - ANNUAL PRINT COUNTY: LYCOMING

DIR: B TOTAL LEN: 4.523 MI. DIST: 03-2 SR: 3024  
LEFT MUN: ANTHONY T RIGHT MUN: ANTHONY T

|                                  |           |                 |                         |                |
|----------------------------------|-----------|-----------------|-------------------------|----------------|
|                                  | 012849 FT | 0080/1143       | LEN=0041                | INSTALLED UNKN |
|                                  |           | 018 "DIA        | CIR PLASTIC             |                |
|                                  |           | 0080/0641       | LEN=0040                | INSTALLED 2012 |
|                                  |           | 018 "DIA        | CIR PLASTIC             |                |
|                                  |           | 0080/0286       | LEN=0050                | INSTALLED 2012 |
|                                  |           | 012849 FT       | 2 0 41090 0 01 0129+53  |                |
|                                  |           | 5 0080/0000     | LENGTH(AH 1987 BK 2581) |                |
|                                  |           | 018 "DIA        | CIR PLASTIC             |                |
|                                  |           | 0070/2500       | LEN=0040                | INSTALLED 2013 |
|                                  |           | 018 "DIA        | CIRC METAL              |                |
|                                  |           | 0070/2200       | LEN=0040                | INSTALLED UNKN |
|                                  |           | 018 "DIA        | CIRC METAL              |                |
|                                  |           | 0070/1949       | LEN=0036                | INSTALLED UNKN |
|                                  |           | 018 "DIA        | CIR PLASTIC             |                |
|                                  |           | 0070/1409       | LEN=0051                | INSTALLED 2015 |
|                                  |           | 018 "DIA        | CIR PLASTIC             |                |
|                                  |           | 0070/1110       | LEN=0038                | INSTALLED 2015 |
|                                  |           | 018 "DIA        | CIR PLASTIC             |                |
|                                  |           | 0070/0750       | LEN=0045                | INSTALLED 2015 |
|                                  |           | 018 "DIA        | CIR PLASTIC             |                |
|                                  |           | 0070/0386       | LEN=0035                | INSTALLED 2015 |
|                                  |           | 010268 FT       |                         |                |
| 2 0 41090 0 01 0103+65 010268 FT |           | 5 0070/0000     | LENGTH(AH 2581 BK 1372) |                |
| CLARK HILL RD                    |           | 032 "DIA        | CIRC METAL              |                |
| (T657)                           | 0070/0000 | 0060/1259       | LEN=0045                | INSTALLED UNKN |
|                                  |           | 018 "DIA        | CIRC METAL              |                |
|                                  |           | 0060/1002       | LEN=0050                | INSTALLED UNKN |
|                                  |           | 018 "DIA        | CIRC METAL              |                |
|                                  |           | 0060/0706       | LEN=0063                | INSTALLED UNKN |
|                                  |           |                 |                         |                |
| CHESTNUT RIDGE RD                | 0060/0613 |                 |                         |                |
| (T376)                           | 008896 FT | 5 0060/0000     | LENGTH(AH 1372 BK 3026) |                |
|                                  |           | PICNIC WOODS RD |                         |                |
|                                  |           | 0050/2889       | (T651)                  |                |
|                                  |           | 018 "DIA        | CIR PLASTIC             |                |
|                                  |           | 0050/2402       | LEN=0040                | INSTALLED 2012 |
|                                  |           | 018 "DIA        | CIRC METAL              |                |
|                                  |           | 0050/2067       | LEN=0037                | INSTALLED 2013 |
|                                  |           | 018 "DIA        | CIR PLASTIC             |                |
|                                  |           | 0050/1835       | LEN=0039                | INSTALLED 2013 |
|                                  |           | 018 "DIA        | CIRC METAL              |                |
|                                  |           | 0050/1513       | LEN=0040                | INSTALLED UNKN |
|                                  |           | 018 "DIA        | CIRC METAL              |                |
|                                  |           | 0050/1240       | LEN=0040                | INSTALLED UNKN |
|                                  |           | 018 "DIA        | CIRC METAL              |                |
|                                  |           | 0050/0820       | LEN=0042                | INSTALLED UNKN |
|                                  |           | 018 "DIA        | CIRC METAL              |                |

EXTRACT DATE: 12/28/2024 ROADWAY MANAGEMENT SYSTEM PAGE NUMBER: 654  
PRINT DATE: 12/30/2024 SLD COUNTY/SR - ANNUAL PRINT COUNTY: LYCOMING

DIR: B TOTAL LEN: 4.523 MI. DIST: 03-2 SR: 3024  
LEFT MUN: ANTHONY T RIGHT MUN: ANTHONY T

005870 FT

0050/0415 LEN=0040 INSTALLED UNKN  
005870 FT 2 0 41090 0 01 0059+61  
S 0050/0000 LENGTH(AH 3026 BK 1438)  
018 "DIA CIR PLASTIC  
0040/1253 LEN=0040 INSTALLED 2012  
018 "DIA CIR PLASTIC  
0040/1000 LEN=0040 INSTALLED 2006  
030 "DIA CIR PLASTIC  
0040/0763 LEN=0050 INSTALLED 2006  
018 "DIA CIRC METAL  
0040/0563 LEN=0041 INSTALLED UNKN  
018 "DIA CIRC METAL  
0040/0267 LEN=0042 INSTALLED UNKN  
004432 FT 2 0 41090 0 01 0045+21

004432 FT

ANTHONY  
MIFFLIN T  
S 0040/0000 LENGTH(AH 1438 BK 1464)  
018 "DIA CIRC METAL  
0030/1353 LEN=0042 INSTALLED UNKN  
018 "DIA CIR PLASTIC  
0030/0930 LEN=0043 INSTALLED 2013  
018 "DIA CIR PLASTIC  
0030/0511 LEN=0040 INSTALLED 2006  
002968 FT 2 0 41090 0 01 0030+57

002968 FT

030 "DIA CIR PLASTIC  
LEN=0040 INSTALLED 2006  
S 0030/0000 LENGTH(AH 1464 BK 1892)  
018 "DIA CIR PLASTIC  
0020/1753 LEN=0040 INSTALLED 2006  
018 "DIA CIR PLASTIC  
0020/1179 LEN=0039 INSTALLED 2013  
018 "DIA CIR PLASTIC  
0020/0649 LEN=0040 INSTALLED 2006  
0020/0114 BMSSEN 41/3024/0020/0000  
001076 FT 2 0 41090 0 00 0010+79

001076 FT

LARRY'S CREEK  
BMSBG 41/3024/0020/0000  
S 0020/0000 LENGTH(AH 1892 BK 1076)  
018 "DIA CIR PLASTIC  
0010/0515 LEN=0100 INSTALLED 2013  
0010/0127 BMSSEN 41/3024/0010/0114  
2 0 41090 0 00 0001+16

000000 FT

TRB-LARRY CR  
0010/0114 BMSBG 41/3024/0010/0114  
000000 FT 2 0 41090 0 00 0000+00  
NC JOBS RUN RD  
SR 0973 SH  
(SR 0973 SEG 0190/0000)  
MFC BEGIN = E  
S 0010/0000 LENGTH(AH 1076 BK 0000)



EXTRACT DATE: 12/28/2024 ROADWAY MANAGEMENT SYSTEM PAGE NUMBER: 653  
PRINT DATE: 12/30/2024 SLD COUNTY/SR - ANNUAL PRINT COUNTY: LYCOMING

DIR: B TOTAL LEN: .706 MI. DIST: 03-2 SR: 3023  
LEFT MUN: ANTHONY T RIGHT MUN: ANTHONY T

003730 FT

003730 FT  
INTER-AHD

002922 FT

0020/0808

0020/0763

0020/0417

002922 FT

0020/0000

0010/2859

0010/2212

0010/2049

0010/1750

0010/1447

0010/0884

0010/0578

0010/0287

0010/0066

000000 FT

NC KI

000000 FT

0010/0000

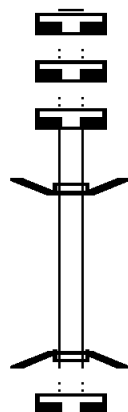
DAUGHERTYS RUN RD  
(SR3015 SEG 0140/1706)  
DAUGHERTYS RUN RD  
(SR3015 SEG 0140/1706)  
018 "DIA CIRC METAL  
LEN=0040 INSTALLED UNKN  
013"H 22"W ELLIP METAL  
LEN=0030 INSTALLED UNKN  
2 0 41031 0 00 0030+73  
LENGTH(AH 0808 BK 2922)  
015"H 21"W ELLIP METAL  
LEN=0036 INSTALLED 2008  
036 "DIA CIR PLASTIC  
LEN=0042 INSTALLED 2008  
018 "DIA CIR PLASTIC  
LEN=0033 INSTALLED 2008  
018 "DIA CIR PLASTIC  
LEN=0035 INSTALLED 2008  
018 "DIA CIR PLASTIC  
LEN=0040 INSTALLED 2008  
018 "DIA CIR PLASTIC  
LEN=0034 INSTALLED 2008  
018 "DIA CIR PLASTIC  
LEN=0035 INSTALLED 2008  
018 "DIA CIR PLASTIC  
LEN=0044 INSTALLED 2008  
018 "DIA CIR PLASTIC  
LEN=0044 INSTALLED 2008  
2 0 41031 0 00 0000+00  
NC KI  
QUENSHUKENY RD  
(SR3013 SEG 0090/0703)  
MFC BEGIN = D  
LENGTH(AH 2922 BK 0000)

EXTRACT DATE: 12/28/2024 ROADWAY MANAGEMENT SYSTEM PAGE NUMBER: 652  
 PRINT DATE: 12/30/2024 SLD COUNTY/SR - ANNUAL PRINT COUNTY: LYCOMING  
 DIR: B TOTAL LEN: .003 MI. DIST: 03-2 SR: 3022  
 LEFT MUN: ANTHONY T RIGHT MUN: ANTHONY T

000017 FT  
 000017 FT  
 000017 FT

000000 FT

000000 FT



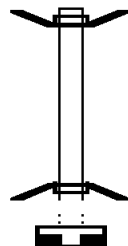
000017 FT  
 7034/0000 LENGTH(AH 0100 BK 3618)  
 000017 FT  
 7020/0000 LENGTH(AH 3618 BK 3589)  
 000017 FT  
 7014/0000 LENGTH(AH 3589 BK 0017)  
 BMSBN 41/3022/0012/0000  
 INTER-AHD LAZY SPRING RD  
 0012/0017 (TB34)  
 000000 FT 2 0 41134 0 00 0000+78  
 NC LAZY SPRING RD  
 INTER-BK LAZY SPRING RD  
 (TB34)  
 PINE RUN  
 BMSBG 41/3022/0012/0000  
 0012/0000 LENGTH(AH 0017 BK 0077)  
 000000 FT  
 7010/0000 LENGTH(AH 0077 BK 0000)

EXTRACT DATE: 12/28/2024 ROADWAY MANAGEMENT SYSTEM PAGE NUMBER: 651  
 PRINT DATE: 12/30/2024 SLD COUNTY/SR - ANNUAL PRINT COUNTY: LYCOMING  
 DIR: B TOTAL LEN: .051 MI. DIST: 03-2 SR: 3021  
 LEFT MUN: WILLIAMSPORT C RIGHT MUN: WILLIAMSPORT C

000270 FT

000000 FT

000000 FT



000270 FT BMS EN 41/3021/0010/0000  
 INTER-AHD MEMORIAL AV  
 0010/0270 (CITY)  
 000000 FT 1 0 00020 4 00 0002+69  
 NC MEMORIAL AV  
 INTER-BK MEMORIAL AV  
 (CITY)  
 LYCOMING CREEK  
 BMSBG 41/3021/0010/0000  
 0010/0000 LENGTH(AH 0270 BK 0100)  
 000000 FT  
 7008/0000 LENGTH(AH 0100 BK 0000)

EXTRACT DATE: 12/28/2024 ROADWAY MANAGEMENT SYSTEM PAGE NUMBER: 650  
PRINT DATE: 12/30/2024 SLD COUNTY/SR - ANNUAL PRINT COUNTY: LYCOMING  
DIR: B TOTAL LEN: .000 MI. DIST: 03-2 SR: 3020  
LEFT MUN: OLD LYCOMING T RIGHT MUN: OLD LYCOMING T

000000 FT  
000000 FT  
000000 FT  
000000 FT



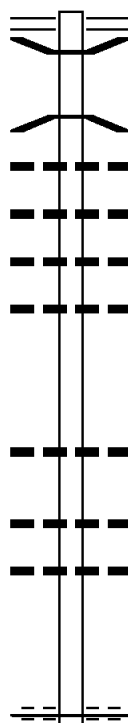
000000 FT  
7030/0000 LENGTH(AH 2041 BK 3001)  
000000 FT  
7020/0000 LENGTH(AH 3001 BK 3135)  
000000 FT  
7012/0000 LENGTH(AH 3135 BK 0725)  
000000 FT  
7010/0000 LENGTH(AH 0725 BK 0000)

EXTRACT DATE: 12/28/2024 ROADWAY MANAGEMENT SYSTEM PAGE NUMBER: 649  
 PRINT DATE: 12/30/2024 SLD COUNTY/SR - ANNUAL PRINT COUNTY: LYCOMING  
 DIR: B TOTAL LEN: .694 MI. DIST: 03-2 SR: 3019  
 LEFT MUN: OLD LYCOMING T RIGHT MUN: OLD LYCOMING T

003662 FT

002506 FT









000000 FT



003662 FT BOTTLE RUN RD  
 0020/1156 (SR3014 SEG 0060/0000)  
 0020/0920 BMSSEN 41/3019/0020/0904  
 0 0 00000 0 00 0000+00  
 BOTTLE RUN  
 0020/0904 BMSBG 41/3019/0020/0904  
 036 "DIA CIRC METAL  
 0020/0534 LEN=0041 INSTALLED UNKN  
 018 "DIA CIR PLASTIC  
 0020/0300 LEN=0080 INSTALLED 2011  
 015"H 20"W ELLIP METAL  
 0020/0112 LEN=0040 INSTALLED UNKN  
 013 "DIA CIRC METAL  
 0020/0067 LEN=0080 INSTALLED UNKN  
 002506 FT 2 0 41092 0 00 0025+26  
 0020/0000 LENGTH(AH 1156 BK 2506)  
 0010/1367 013"H 22"W ELLIP METAL  
 LEN=0024 INSTALLED UNKN  
 0010/0545 018 "DIA CIR PLASTIC  
 LEN=0030 INSTALLED 2018  
 024 "DIA CIR PLASTIC  
 0010/0327 LEN=0040 INSTALLED 2018  
 000000 FT 2 0 41092 0 00 0000+00  
 NC SHOLDER RD  
 GRIMESVILLE RD  
 (TWP)  
 MFC BEGIN = E  
 0010/0000 LENGTH(AH 2506 BK 0000)

EXTRACT DATE: 12/28/2024 ROADWAY MANAGEMENT SYSTEM PAGE NUMBER: 648  
PRINT DATE: 12/30/2024 SLD COUNTY/SR - ANNUAL PRINT COUNTY: LYCOMING

DIR: B TOTAL LEN: .256 MI. DIST: 03-2 SR: 3018  
LEFT MUN: MIFFLIN T RIGHT MUN: MIFFLIN T

|   |  |   |  |
|---|--|---|--|
| 001351 FT   |    | 001351 FT<br>7054/0000<br>INTER-AHD<br>0050/0040<br>001311 FT   | LENGTH(AH 0858 BK 0040)<br>FIRST FORK RD<br>(T842)<br>2 0 41 142 0 00 0133+78<br>FIRST FORK LARRYS CREEK<br>STRUCTURE LENGTH 32 FT<br>BMSID 41/3018/0050/0000<br>FIRST FORK RD<br>(T842)   |
| 001311 FT   |  | INTER-BK<br>0050/0000<br>001311 FT<br>7048/0000<br>001311 FT<br>7040/0000<br>001311 FT<br>7030/0000<br>001311 FT<br>7022/0000 | LENGTH(AH 0040 BK 1431)<br>LENGTH(AH 1431 BK 3000)<br>LENGTH(AH 3000 BK 2524)<br>LENGTH(AH 2524 BK 2964)<br>LENGTH(AH 2964 BK 0051)<br>BMSID 41/3018/0020/0000<br>FIRST FORK RD<br>(T842)  |
| 001311 FT   |    | 001311 FT<br>7048/0000<br>001311 FT<br>7040/0000<br>001311 FT<br>7030/0000<br>001311 FT<br>7022/0000                          | LENGTH(AH 0040 BK 1431)<br>LENGTH(AH 1431 BK 3000)<br>LENGTH(AH 3000 BK 2524)<br>LENGTH(AH 2524 BK 2964)<br>LENGTH(AH 2964 BK 0051)<br>BMSID 41/3018/0020/0000<br>FIRST FORK RD<br>(T842)  |
| 001311 FT   |    | 001311 FT<br>7040/0000<br>001311 FT<br>7030/0000<br>001311 FT<br>7022/0000  | LENGTH(AH 3000 BK 2524)<br>LENGTH(AH 2524 BK 2964)<br>LENGTH(AH 2964 BK 0051)<br>BMSID 41/3018/0020/0000<br>FIRST FORK RD<br>(T842)  |
| 001311 FT   |    | 001311 FT<br>7030/0000<br>001311 FT<br>7022/0000  | LENGTH(AH 2524 BK 2964)<br>LENGTH(AH 2964 BK 0051)<br>BMSID 41/3018/0020/0000<br>FIRST FORK RD<br>(T842)   |
| 001260 FT   |    | 001260 FT<br>0020/0051<br>001260 FT<br>INTER-BK   | LENGTH(AH 2964 BK 0051)<br>BMSID 41/3018/0020/0000<br>FIRST FORK RD<br>(T842)<br>2 0 41 142 0 00 0034+52<br>FIRST FORK RD<br>(T842)  |
| 001260 FT   |    | 001260 FT<br>0020/0000<br>001260 FT<br>7012/0000<br>INTER-AHD   | FIRST FORK<br>BMSBG 41/3018/0020/0000<br>LENGTH(AH 0051 BK 2206)<br>LENGTH(AH 2206 BK 1260)<br>FIRST FORK RD<br>(T842)   |
|   |   | 0010/1260<br>0010/1138<br>0010/0656<br>0010/0353<br>NC F  | WATSON T<br>018 " DIA CIR PLASTIC<br>LEN=0033 INSTALLED 2000<br>018 " DIA CIR PLASTIC<br>LEN=0032 INSTALLED UNKN<br>018 " DIA CIR PLASTIC<br>LEN=0040 INSTALLED 2000<br>FIRST FORK RD<br>SR 0973 SH<br>(SR0973 SEG 0070/1485)<br>MFC BEGIN = E |
| 2 0 41 142 0 00 0000+00 000000 FT<br>SR 0973 SH<br>(SR0973 SEG 0070/1485) 0010/0000 |  | 0010/0000   | LENGTH(AH 1260 BK 0000)  |

EXTRACT DATE: 12/28/2024 ROADWAY MANAGEMENT SYSTEM PAGE NUMBER: 647  
PRINT DATE: 12/30/2024 SLD COUNTY/SR - ANNUAL PRINT COUNTY: LYCOMING  
DIR: B TOTAL LEN: 2.680 MI. DIST: 03-2 SR: 3017  
LEFT MUN: WILLIAMSPORT C RIGHT MUN: WILLIAMSPORT C

RIDGE AV  
(CITY)

014151 FT  
0050/1511



014151 FT GRIMESVILLE RD  
0050/1511 (SR3012 SEG 0022/0509)  
018 " DIA CIRC CONCR  
0050/1414 LEN=0092 INSTALLED UNKN  
024 " DIA CIRC CONCR

EXTRACT DATE: 12/28/2024 ROADWAY MANAGEMENT SYSTEM PAGE NUMBER: 646  
PRINT DATE: 12/30/2024 SLD COUNTY/SR - ANNUAL PRINT COUNTY: LYCOMING

DIR: B TOTAL LEN: 2.680 MI. DIST: 03-2 SR: 3017  
LEFT MUN: WILLIAMSPORT C RIGHT MUN: WILLIAMSPORT C

|  |                                     |    |                |                         |                |
|--|-------------------------------------|----|----------------|-------------------------|----------------|
|  | 012640 FT                           | == | 0050/1283      | LEN=0065                | INSTALLED UNKN |
|  |                                     |    | 048 "DIA       | CIR PLASTIC             |                |
|  |                                     |    | 0050/0950      | LEN=0080                | INSTALLED 2005 |
|  |                                     |    | 018 "DIA       | CIRC CONCR              |                |
|  |                                     |    | 0050/0708      | LEN=0050                | INSTALLED UNKN |
|  |                                     |    | 018 "DIA       | CIRC CONCR              |                |
|  |                                     |    | 0050/0517      | LEN=0042                | INSTALLED UNKN |
|  |                                     |    | 018 "DIA       | CIRC CONCR              |                |
|  |                                     |    | 0050/0326      | LEN=0048                | INSTALLED UNKN |
|  |                                     |    | 024 "DIA       | CIRC CONCR              |                |
| WAGNER RD<br>(T412)  | 0040/1559                           | == | 0050/0133      | LEN=0041                | INSTALLED UNKN |
|  |                                     |    | 012640 FT      | 2 0 41124 0 01 0125+28  |                |
|  |                                     |    | 048 "DIA       | CIR PLASTIC             |                |
|  |                                     |    | LEN=0041       | INSTALLED 2005          |                |
|  |                                     |    | WILLIAMSPORT   |                         |                |
|  |                                     |    | OLD LYCOMING T |                         |                |
|  |                                     |    | 5 0050/0000    | LENGTH(AH 1511 BK 2983) |                |
|  |                                     |    | 018 "DIA       | CIR PLASTIC             |                |
|  |                                     |    | 0040/2805      | LEN=0058                | INSTALLED 2016 |
|  |                                     |    | 018 "DIA       | CIR PLASTIC             |                |
| FLUMAN LN<br>(T426)<br>2 0 41124 0 01 0096+64<br>HOOVER RD<br>(T370) | 0040/0595<br>009657 FT<br>0040/0000 | == | 0040/2360      | LEN=0050                | INSTALLED 2017 |
|  |                                     |    | 018 "DIA       | CIRC METAL              |                |
|  |                                     |    | 0040/2120      | LEN=0041                | INSTALLED UNKN |
|  |                                     |    | 018 "DIA       | CIR PLASTIC             |                |
|  |                                     |    | 0040/1645      | LEN=0044                | INSTALLED 2022 |
|  |                                     |    | 060 "DIA       | CIRC METAL              |                |
|  |                                     |    | 0040/1500      | LEN=0061                | INSTALLED UNKN |
|  |                                     |    | 015"H 21"W     | ELLIP METAL             |                |
|  |                                     |    | 0040/1310      | LEN=0050                | INSTALLED 2022 |
|  |                                     |    | 018 "DIA       | CIR PLASTIC             |                |
|  | 009657 FT                           | 5  | 0040/0985      | LEN=0060                | INSTALLED 2003 |
|  |                                     |    | 009657 FT      |                         |                |
|  |                                     |    | 5 0040/0000    | LENGTH(AH 2983 BK 3076) |                |
|  |                                     |    | 024 "DIA       | CIR PLASTIC             |                |
|  |                                     |    | 0030/2084      | LEN=0050                | INSTALLED 2017 |
|  |                                     |    | 018 "DIA       | CIR PLASTIC             |                |
|  |                                     |    | 0030/1970      | LEN=0040                | INSTALLED 2022 |
|  |                                     |    | 018 "DIA       | CIR PLASTIC             |                |
|  |                                     |    | 0030/1655      | LEN=0046                | INSTALLED 2000 |
|  |                                     |    | 018 "DIA       | CIR PLASTIC             |                |
|  |                                     |    | 0030/1125      | LEN=0040                | INSTALLED 2022 |
|  |                                     |    | 018 "DIA       | CIR PLASTIC             |                |



DIST: 03-2 SR: 3017  
RIGHT MUN: OLD LYCOMING T

EXTRACT DATE: 12/28/2024 ROADWAY MANAGEMENT SYSTEM PAGE NUMBER: 644  
PRINT DATE: 12/30/2024 SLD COUNTY/SR - ANNUAL PRINT COUNTY: LYCOMING  
DIR: B TOTAL LEN: .000 MI. DIST: 03-2 SR: 3016  
LEFT MUN: ANTHONY T RIGHT MUN: WOODWARD T

000000 FT



000000 FT  
7010/0000 LENGTH(AH 2970 BK 0000)

EXTRACT DATE: 12/28/2024 ROADWAY MANAGEMENT SYSTEM PAGE NUMBER: 643  
PRINT DATE: 12/30/2024 SLD COUNTY/SR - ANNUAL PRINT COUNTY: LYCOMING

DIR: B TOTAL LEN: 8.254 MI. DIST: 03-2 SR: 3015  
LEFT MUN: ANTHONY T RIGHT MUN: WOODWARD T

043580 FT

041136 FT

WINDY RIDGE RD  
(T661)

0170/0246  
038647 FT

|           |                          |
|-----------|--------------------------|
| 043580 FT | DUTCH HILL RD            |
| 0180/2444 | (SR0973 SEG 0270/1174)   |
| 0180/2296 | BMSSEN 41/3015/0180/2279 |
|           | 2 0 41030 0 01 0437+92   |
|           | STONY GAP RUN            |
| 0180/2279 | BMSBG 41/3015/0180/2279  |
|           | PAULHAMUS HILL RD        |
| 0180/1683 | (T400)                   |
| 0180/1612 | 018 " DIA CIR PLASTIC    |
|           | LEN=0040 INSTALLED UNKN  |
| 0180/1360 | 018 " DIA CIR PLASTIC    |
|           | LEN=0040 INSTALLED UNKN  |
| 0180/1051 | 018 " DIA CIR PLASTIC    |
|           | LEN=0042 INSTALLED UNKN  |
| 0180/0539 | 018 " DIA CIR PLASTIC    |
|           | LEN=0040 INSTALLED UNKN  |
| 0180/0123 | 018 " DIA CIR PLASTIC    |
|           | LEN=0040 INSTALLED 2022  |
| 041136 FT | 2 0 41030 0 01 0414+99   |
| 0180/0000 | LENGTH(AH 2444 BK 2489)  |
|           | 018 " DIA CIR PLASTIC    |
| 0170/2232 | LEN=0041 INSTALLED UNKN  |
|           | 030 " DIA CIR PLASTIC    |
| 0170/1868 | LEN=0045 INSTALLED 2011  |
|           | 048 " DIA CIR PLASTIC    |
| 0170/0773 | LEN=0042 INSTALLED 2012  |
|           | 054 " DIA CIRC METAL     |
| 0170/0482 | LEN=0052 INSTALLED 2002  |
| 038647 FT | 2 0 41030 0 01 0390+30   |
| 0170/0000 | LENGTH(AH 2489 BK 2693)  |
|           | 018 " DIA CIR PLASTIC    |
| 0160/2661 | LEN=0040 INSTALLED 2022  |
|           | 024 " DIA CIR PLASTIC    |
| 0160/2364 | LEN=0045 INSTALLED UNKN  |
|           | 018 " DIA CIR PLASTIC    |
| 0160/1941 | LEN=0040 INSTALLED 2022  |
|           | 018 " DIA CIR PLASTIC    |
| 0160/1711 | LEN=0042 INSTALLED UNKN  |
|           | 018 " DIA CIR PLASTIC    |
| 0160/1530 | LEN=0056 INSTALLED 2022  |
|           | PAULHAMUS HILL RD        |
| 0160/1453 | (T400)                   |
|           | MILL HILL RD             |
| 0160/1094 | (T661)                   |

EXTRACT DATE: 12/28/2024 ROADWAY MANAGEMENT SYSTEM PAGE NUMBER: 642  
PRINT DATE: 12/30/2024 SLD COUNTY/SR - ANNUAL PRINT COUNTY: LYCOMING

DIR: B TOTAL LEN: 8.254 MI. DIST: 03-2 SR: 3015  
LEFT MUN: ANTHONY T RIGHT MUN: WOODWARD T

2 0 41030 0 01 0363+40 035954 FT  
CLARK HILL RD  
(T657) 0160/0000

KIESS HILL RD  
(SR3023 SEG 0020/0808) 0140/1706

ANDERSON RD  
(T655) 0130/1741

033622 FT

031104 FT

028484 FT

|                                       |  |
|---------------------------------------|--|
| 0160/1002                             | 015 "DIA CIR PLASTIC<br>LEN=0042 INSTALLED UNKN  |
| 0160/0600                             | 018 "DIA CIR PLASTIC<br>LEN=0045 INSTALLED 2002  |
| 0160/0292<br>035954 FT                | 018 "DIA CIR PLASTIC<br>LEN=0048 INSTALLED 2002  |
| 5 0160/0000                           | LENGTH(AH 2693 BK 2332)<br>015"H 21"W ELLIP METAL  |
| 0150/2305                             | LEN=0060 INSTALLED 2022  |
| 0150/1967                             | BEAUTYS RUN RD<br>(SR3026 SEG 0010/0000)   |
| 0150/0705                             | 024 "DIA CIR PLASTIC<br>LEN=0050 INSTALLED 2005  |
| 033622 FT<br>5 0150/0000              | 2 0 41030 0 01 0340+00<br>LENGTH(AH 2332 BK 2518)  |
| 0140/2410                             | 018 "DIA CIR PLASTIC<br>LEN=0060 INSTALLED 2022  |
| 0140/2000                             | 018 "DIA CIR PLASTIC<br>LEN=0060 INSTALLED 2020  |
| 031104 FT<br>5 0140/0000              | 2 0 41030 0 01 0314+70<br>LENGTH(AH 2518 BK 2620)  |
| 0130/1849                             | 018 "DIA CIR PLASTIC<br>LEN=0060 INSTALLED UNKN  |
| 0130/0934                             | 018 "DIA CIRC CONCR<br>LEN=0030 INSTALLED UNKN   |
| 0130/0365<br>028484 FT<br>5 0130/0000 | 015"H 21"W ELLIP METAL<br>LEN=0036 INSTALLED UNKN<br>2 0 41030 0 01 0288+38<br>LENGTH(AH 2620 BK 2393) |
| 0120/2045                             | WAGNER HILL RD<br>(T655)   |

018 "DIA CIR PLASTIC

EXTRACT DATE: 12/28/2024 ROADWAY MANAGEMENT SYSTEM PAGE NUMBER: 641  
PRINT DATE: 12/30/2024 SLD COUNTY/SR - ANNUAL PRINT COUNTY: LYCOMING

DIR: B TOTAL LEN: 8.254 MI. DIST: 03-2 SR: 3015  
LEFT MUN: ANTHONY T RIGHT MUN: WOODWARD T

|                                  |  |           |                   |             |          |
|----------------------------------|--|-----------|-------------------|-------------|----------|
|                                  |  | 0120/1095 | LEN=0036          | INSTALLED   | 2022     |
|                                  |  | 0120/0777 | 018 "DIA          | CIRC CONCR  | UNKN     |
|                                  |  | 0120/0465 | LEN=0032          | INSTALLED   | UNKN     |
|                                  |  | 0120/0465 | 018 "DIA          | CIRC CONCR  | UNKN     |
| 026091 FT                        |  | 026091 FT | LEN=0036          | INSTALLED   | UNKN     |
|                                  |  | 0120/0000 | 2 0 41030         | 0 01        | 0264+34  |
|                                  |  |           | LENGTH(AH         | 2393        | BK 2414) |
|                                  |  | 0110/0732 | 024 "DIA          | CIRC CONCR  | UNKN     |
|                                  |  | 0110/0194 | LEN=0032          | INSTALLED   | UNKN     |
| 2 0 41030 0 01 0240+09 023677 FT |  | 023677 FT | 018 "DIA          | CIR PLASTIC | UNKN     |
| PAULHAMUS RD                     |  |           | LEN=0028          | INSTALLED   | 2022     |
| (T653)                           |  | 0110/0000 | LENGTH(AH         | 2414        | BK 2587) |
|                                  |  |           | 018 "DIA          | CIRC CONCR  | UNKN     |
|                                  |  | 0100/2577 | LEN=0028          | INSTALLED   | UNKN     |
|                                  |  | 0100/0668 | 018 "DIA          | CIRC CONCR  | UNKN     |
|                                  |  | 021090 FT | LEN=0024          | INSTALLED   | UNKN     |
| 021090 FT                        |  | 021090 FT | 2 0 41030         | 0 01        | 0214+22  |
|                                  |  | 0100/0000 | LENGTH(AH         | 2587        | BK 2520) |
| TURKEY PATH RD                   |  | 0090/2031 | ALMOST COUNTRY RD |             |          |
| (T373)                           |  |           | (T375)            |             |          |
|                                  |  | 0090/2020 | 018 "DIA          | CIR PLASTIC | UNKN     |
|                                  |  | 0090/1728 | LEN=0025          | INSTALLED   | 2006     |
|                                  |  |           | 018 "DIA          | CIR PLASTIC | UNKN     |
|                                  |  |           | LEN=0040          | INSTALLED   | 2022     |
| MAHAFFEY HOLLOW RD               |  | 0090/0955 | 018 "DIA          | CIRC CONCR  | UNKN     |
| (T396)                           |  |           | LEN=0044          | INSTALLED   | UNKN     |
| ANTHONY                          |  | 0090/0338 | LYCOMING          |             |          |
| WOODWARD T                       |  | 018570 FT | OLD LYCOMING T    |             |          |
|                                  |  | 0090/0000 | 2 0 41030         | 0 01        | 0189+02  |
|                                  |  |           | LENGTH(AH         | 2520        | BK 2285) |
|                                  |  |           | 018 "DIA          | CIRC CONCR  | UNKN     |

EXTRACT DATE: 12/28/2024 ROADWAY MANAGEMENT SYSTEM PAGE NUMBER: 640  
PRINT DATE: 12/30/2024 SLD COUNTY/SR - ANNUAL PRINT COUNTY: LYCOMING

DIR: B TOTAL LEN: 8.254 MI. DIST: 03-2 SR: 3015  
LEFT MUN: WOODWARD T RIGHT MUN: WOODWARD T

|                      |           |                         |                |
|----------------------|-----------|-------------------------|----------------|
|                      | 0080/1550 | LEN=0032                | INSTALLED UNKN |
|                      | 018 "DIA  | CIRC CONCR              |                |
|                      | 0080/1010 | LEN=0032                | INSTALLED UNKN |
|                      | 0080/0175 | LEN=0032                | INSTALLED UNKN |
| 016285 FT            | 016285 FT | 2 0 41030               | 0 01 0166+60   |
|                      | 0080/0000 | LENGTH(AH 2285 BK 1231) | OLD LYCOMING   |
|                      | 0070/0972 | WOODWARD T              |                |
|                      | 0070/0931 | BOTTLE RUN RD           |                |
|                      | 0070/0574 | (SR3014 SEG 0010/0000)  |                |
| 015054 FT            | 015054 FT | 018 "DIA                | CIRC CONCR     |
|                      |           | LEN=0068                | INSTALLED UNKN |
|                      |           | 2 0 41030               | 0 00 0150+46   |
|                      |           | 018 "DIA                | CIRC CONCR     |
|                      |           | LEN=0054                | INSTALLED UNKN |
|                      |           | WOODWARD                |                |
|                      |           | OLD LYCOMING T          |                |
|                      | 0070/0000 | LENGTH(AH 1231 BK 2437) |                |
|                      | 0060/1769 | 024 "DIA                | CIRC CONCR     |
|                      |           | LEN=0055                | INSTALLED UNKN |
|                      | 0060/1444 | 018 "DIA                | CIRC CONCR     |
|                      |           | LEN=0036                | INSTALLED UNKN |
|                      |           | OLD LYCOMING            |                |
|                      | 0060/1423 | WOODWARD T              |                |
|                      | 0060/1105 | 018 "DIA                | CIRC CONCR     |
|                      |           | LEN=0042                | INSTALLED UNKN |
|                      | 0060/0948 | 018 "DIA                | CIRC CONCR     |
|                      |           | LEN=0060                | INSTALLED UNKN |
|                      | 0060/0547 | 024 "DIA                | CIRC CONCR     |
|                      |           | LEN=0075                | INSTALLED UNKN |
|                      |           | GRIMESVILLE RD          |                |
|                      | 0060/0511 | (TWP)                   |                |
|                      | 0060/0266 | 018 "DIA                | CIRC CONCR     |
| 012617 FT            | 012617 FT | LEN=0064                | INSTALLED UNKN |
|                      |           | 2 0 41030               | 0 00 0126+03   |
|                      |           | OLD DAUGHERTYS RUN RD   |                |
|                      |           | (T382)                  |                |
|                      |           | WOODWARD                |                |
|                      |           | OLD LYCOMING T          |                |
|                      | 0060/0000 | LENGTH(AH 2437 BK 2620) |                |
|                      | 0050/2609 | 018 "DIA                | CIRC CONCR     |
|                      |           | LEN=0090                | INSTALLED UNKN |
| HULINGS RD<br>(T398) | 0050/2337 |                         |                |
|                      | 0050/2197 | 018 "DIA                | CIRC CONCR     |
|                      |           | LEN=0060                | INSTALLED UNKN |
|                      |           | OLD LYCOMING            |                |

EXTRACT DATE: 12/28/2024 ROADWAY MANAGEMENT SYSTEM PAGE NUMBER: 639  
PRINT DATE: 12/30/2024 SLD COUNTY/SR - ANNUAL PRINT COUNTY: LYCOMING

DIR: B TOTAL LEN: 8.254 MI. DIST: 03-2 SR: 3015  
LEFT MUN: OLD LYCOMING T RIGHT MUN: OLD LYCOMING T

|                             |  |  |  |                |                         |              |  |  |
|-----------------------------|--|--|--|----------------|-------------------------|--------------|--|--|
|                             |  |  |  | 0050/1890      | WOODWARD T              |              |  |  |
|                             |  |  |  | 024 " DIA      | CIRC CONCR              |              |  |  |
|                             |  |  |  | LEN=0064       | INSTALLED UNKN          |              |  |  |
|                             |  |  |  | 018 " DIA      | CIRC CONCR              |              |  |  |
|                             |  |  |  | LEN=0070       | INSTALLED UNKN          |              |  |  |
|                             |  |  |  | 018 " DIA      | CIRC CONCR              |              |  |  |
|                             |  |  |  | LEN=0044       | INSTALLED UNKN          |              |  |  |
|                             |  |  |  | 018 " DIA      | CIRC CONCR              |              |  |  |
|                             |  |  |  | LEN=0054       | INSTALLED UNKN          |              |  |  |
|                             |  |  |  | 018 " DIA      | CIRC CONCR              |              |  |  |
|                             |  |  |  | LEN=0057       | INSTALLED UNKN          |              |  |  |
| 009997 FT                   |  |  |  | 2 0 41030      | 0 00 0099+84            |              |  |  |
|                             |  |  |  | WOODWARD       |                         |              |  |  |
|                             |  |  |  | OLD LYCOMING T |                         |              |  |  |
|                             |  |  |  | 5 0050/0000    | LENGTH(AH 2620 BK 2353) |              |  |  |
|                             |  |  |  | 036 " DIA      | CIRC CONCR              |              |  |  |
|                             |  |  |  | LEN=0065       | INSTALLED UNKN          |              |  |  |
|                             |  |  |  | 018 " DIA      | CIRC CONCR              |              |  |  |
|                             |  |  |  | LEN=0054       | INSTALLED UNKN          |              |  |  |
|                             |  |  |  | 024 " DIA      | CIRC CONCR              |              |  |  |
|                             |  |  |  | LEN=0067       | INSTALLED UNKN          |              |  |  |
|                             |  |  |  | 018 " DIA      | CIRC CONCR              |              |  |  |
|                             |  |  |  | LEN=0036       | INSTALLED UNKN          |              |  |  |
|                             |  |  |  | 018 " DIA      | CIRC CONCR              |              |  |  |
|                             |  |  |  | LEN=0067       | INSTALLED UNKN          |              |  |  |
| MC GILL HOLLOW RD<br>(TBC ) |  |  |  | 0040/0040      |                         |              |  |  |
|                             |  |  |  | 0040/0015      | 072 " DIA CIRC CONCR    |              |  |  |
|                             |  |  |  | 007644 FT      | LEN=0055 INSTALLED UNKN |              |  |  |
| 007644 FT                   |  |  |  | 2 0 41030      | 0 00 0076+33            |              |  |  |
|                             |  |  |  | 5 0040/0000    | LENGTH(AH 2353 BK 2608) |              |  |  |
|                             |  |  |  | 018 " DIA      | CIRC CONCR              |              |  |  |
|                             |  |  |  | LEN=0057       | INSTALLED UNKN          |              |  |  |
|                             |  |  |  | 018 " DIA      | CIRC CONCR              |              |  |  |
|                             |  |  |  | LEN=0049       | INSTALLED UNKN          |              |  |  |
|                             |  |  |  | 018 " DIA      | CIRC CONCR              |              |  |  |
|                             |  |  |  | LEN=0063       | INSTALLED UNKN          |              |  |  |
|                             |  |  |  | 018 " DIA      | CIRC CONCR              |              |  |  |
|                             |  |  |  | LEN=0055       | INSTALLED UNKN          |              |  |  |
|                             |  |  |  | 018 " DIA      | CIRC CONCR              |              |  |  |
|                             |  |  |  | LEN=0070       | INSTALLED UNKN          |              |  |  |
|                             |  |  |  | LOCKCUFF RD    |                         |              |  |  |
|                             |  |  |  | 0030/0088      | (T424)                  |              |  |  |
| 005036 FT                   |  |  |  | 005036 FT      | 2 0 41030               | 0 00 0050+29 |  |  |
|                             |  |  |  | 018 " DIA      | CIRC CONCR              |              |  |  |
|                             |  |  |  | LEN=0060       | INSTALLED UNKN          |              |  |  |
|                             |  |  |  | 5 0030/0000    | LENGTH(AH 2608 BK 2755) |              |  |  |
|                             |  |  |  | 018 " DIA      | CIRC CONCR              |              |  |  |

EXTRACT DATE: 12/28/2024 ROADWAY MANAGEMENT SYSTEM PAGE NUMBER: 638  
PRINT DATE: 12/30/2024 SLD COUNTY/SR - ANNUAL PRINT COUNTY: LYCOMING

DIR: B TOTAL LEN: 8.254 MI. DIST: 03-2 SR: 3015  
LEFT MUN: WOODWARD T RIGHT MUN: WOODWARD T

002281 FT

000000 FT

|                         |                         |                |
|-------------------------|-------------------------|----------------|
| 0020/2441               | LEN=0074                | INSTALLED UNKN |
| 018                     | "DIA                    | CIRC CONCR     |
| 0020/2142               | LEN=0043                | INSTALLED UNKN |
| OLD                     | LYCOMING                |                |
| 0020/2024               | WOODWARD T              |                |
| 018                     | "DIA                    | CIRC CONCR     |
| 0020/1750               | LEN=0050                | INSTALLED UNKN |
| 0020/1625               | BMSBG 41/3015/0020/1610 |                |
| 2 0 41030               | 0 00 0038+83            |                |
| FROG                    | HOLL.RN                 |                |
| 0020/1610               | BMSBG 41/3015/0020/1610 |                |
| FOX                     | HOLLOW RD               |                |
| 0020/1575               | (SR3017 SEG 0010/0000)  |                |
| 018                     | "DIA                    | CIRC CONCR     |
| 0020/1355               | LEN=0070                | INSTALLED UNKN |
| WOODWARD                |                         |                |
| 0020/0834               | WILLIAMSPORT C          |                |
| 048                     | "DIA                    | CIRC CONCR     |
| 0020/0731               | LEN=0079                | INSTALLED UNKN |
| 0020/0049               | BMSBG 41/3015/0020/0000 |                |
| 002281 FT               | 2 0 41030 0 00 0022+77  |                |
| DAUGHERTY               | RN                      |                |
| BMSBG 41/3015/0020/0000 |                         |                |
| WILLIAMSPORT            |                         |                |
| WOODWARD T              |                         |                |
| 0020/0000               | LENGTH(AH 2755 BK 2281) |                |
| 018                     | "DIA                    | CIRC CONCR     |
| 0010/1995               | LEN=0055                | INSTALLED UNKN |
| 018                     | "DIA                    | CIRC CONCR     |
| 0010/1822               | LEN=0060                | INSTALLED UNKN |
| WOODWARD                |                         |                |
| 0010/1518               | WILLIAMSPORT C          |                |
| 018                     | "DIA                    | CIRC CONCR     |
| 0010/1234               | LEN=0045                | INSTALLED UNKN |
| 006                     | "DIA                    | CIRC CONCR     |
| 0010/0993               | LEN=0184                | INSTALLED UNKN |
| 018                     | "DIA                    | CIRC CONCR     |
| 0010/0661               | LEN=0065                | INSTALLED UNKN |
| 018                     | "DIA                    | CIRC CONCR     |
| 0010/0303               | LEN=0060                | INSTALLED UNKN |
| 018                     | "DIA                    | CIRC CONCR     |
| 0010/0054               | LEN=0092                | INSTALLED UNKN |
| 000000 FT               | 2 0 41030 0 00 0000+00  |                |
| NC DAUGHERTYS           | RN RD                   |                |
| FOURTH ST               |                         |                |
| (SR2014 SEG 0030/1639)  |                         |                |
| (SR2014 SEG 0031/1639)  |                         |                |
| MFC BEGIN = D           |                         |                |
| 0010/0000               | LENGTH(AH 2281 BK 0000) |                |

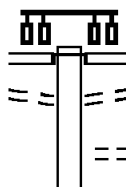


EXTRACT DATE: 12/28/2024 ROADWAY MANAGEMENT SYSTEM PAGE NUMBER: 637  
 PRINT DATE: 12/30/2024 SLD COUNTY/SR - ANNUAL PRINT COUNTY: LYCOMING  
 DIR: B TOTAL LEN: 4.256 MI. DIST: 03-2 SR: 3014  
 LEFT MUN: OLD LYCOMING T RIGHT MUN: OLD LYCOMING T

022471 FT

FROM 1017/0021 SH  
 (CONN)

0110/1359



022471 FT  
 INTER-AHD

0110/1468

0110/1359

0110/1277

RAMP E RD  
 (SR9401 SEG 0010/0232)  
 LYCOMING CREEK RD  
 (SR1017 SEG 0020/0000)  
 (SR1017 SEG 0021/0000)  
 TO 1017/0011 SH  
 (CONN)  
 SHUMBAT ST  
 (T399)  
 016 " DIA CIRC CONCR

EXTRACT DATE: 12/28/2024 ROADWAY MANAGEMENT SYSTEM PAGE NUMBER: 636  
PRINT DATE: 12/30/2024 SLD COUNTY/SR - ANNUAL PRINT COUNTY: LYCOMING

DIR: B TOTAL LEN: 4.256 MI. DIST: 03-2 SR: 3014  
LEFT MUN: OLD LYCOMING T RIGHT MUN: OLD LYCOMING T

|                            |                        |    |           |  |           |      |
|----------------------------|------------------------|----|-----------|--|-----------|------|
|                            |                        | -- | 0110/1137 | LEN=0036   | INSTALLED | UNKN |
|                            |                        | == | 0110/1083 | GREEN AV<br>(T438)                               |           |      |
|                            |                        | == | 0110/0919 | SR 15<br>OP ID 41/0015/1320/0000                 |           |      |
|                            |                        | == | 0110/0875 | SR 15<br>OP ID 41/0015/1321/0000                 |           |      |
|                            |                        | -- | 0110/0805 | 018 "DIA CIRC CONCR<br>LEN=0069                  | INSTALLED | UNKN |
|                            |                        | == | 0110/0782 | DEWEY AV<br>(T407)                               |           |      |
|                            |                        | -- | 0110/0726 | 018 "DIA CIRC CONCR<br>LEN=0042                  | INSTALLED | UNKN |
|                            |                        | == | 0110/0617 | TOWNSHIP AL<br>(TWP)                             |           |      |
|                            |                        | -- | 0110/0518 | 018 "DIA CIRC CONCR<br>LEN=0040                  | INSTALLED | UNKN |
|                            |                        | -- | 0110/0502 | 018 "DIA CIRC CONCR<br>LEN=0036                  | INSTALLED | UNKN |
|                            |                        | -- | 0110/0290 | 018 "DIA CIRC METAL<br>LEN=0020                  | INSTALLED | UNKN |
| CATHERINE DR<br>(TWP)      | 0110/0109<br>021003 FT | == | 021003 FT | 2 0 41033 0 00 0210+43<br>FREDERICK AV<br>(T439) |           |      |
|                            |                        | == | 0110/0000 | LENGTH(AH 1468 BK 2301)<br>018 "DIA CIRC CONCR   |           |      |
|                            |                        | -- | 0100/2267 | LEN=0036   | INSTALLED | UNKN |
| FRITZ LN<br>(TWP)          | 0100/2106              | == |           |  |           |      |
|                            |                        | == | 0100/1819 | BEVERLY AV<br>(T405)                             |           |      |
| SPRING GARDEN ST<br>(T422) | 0100/1807              | == |           |  |           |      |
|                            |                        | -- | 0100/1768 | 018 "DIA CIRC CONCR<br>LEN=0035                  | INSTALLED | UNKN |
| FOX ST<br>(T403)           | 0100/1482              | == |           |  |           |      |
|                            |                        | -- | 0100/1375 | 018 "DIA CIR PLASTIC<br>LEN=0045                 | INSTALLED | 2021 |
|                            |                        | == | 0100/1212 | DAVID AV<br>(T376)                               |           |      |
|                            |                        | -- | 0100/1183 | 018 "DIA CIRC CONCR<br>LEN=0043                  | INSTALLED | UNKN |
| SPRING GROVE DR<br>(T501)  | 0100/1147              | == |           |  |           |      |
|                            |                        | == | 0100/0843 | DORIS AV<br>(T416)                               |           |      |
|                            |                        |    |           | 018 "DIA CIRC CONCR                              |           |      |

EXTRACT DATE: 12/28/2024 ROADWAY MANAGEMENT SYSTEM PAGE NUMBER: 635  
PRINT DATE: 12/30/2024 SLD COUNTY/SR - ANNUAL PRINT COUNTY: LYCOMING

DIR: B TOTAL LEN: 4.256 MI. DIST: 03-2 SR: 3014  
LEFT MUN: OLD LYCOMING T RIGHT MUN: OLD LYCOMING T

FINK AV  
(T374)

0100/0586

==

0100/0814 LEN=0045 INSTALLED UNKN

018702 FT

==

0100/0275 SPRING RUN RD  
(T436)  
018 "DIA CIRC CONCR  
LEN=0036 INSTALLED UNKN  
018702 FT 2 0 41033 0 00 0187+32  
NC MI LL LN  
PRINCETON AV  
(T387)

AZTEC LN  
(T454)

0090/0285  
017702 FT

==

0100/0000 LENGTH(AH 2301 BK 1000)  
017702 FT 2 0 41033 0 00 0177+42  
024 "DIA CIRC CONCR  
LEN=0060 INSTALLED UNKN  
0090/0000 LENGTH(AH 1000 BK 2286)

WOODBRYN DR  
(T323)

0080/2036

==

0080/1865 018 "DIA CIRC CONCR  
LEN=0060 INSTALLED UNKN  
0080/1145 BMS EN 41/3014/0080/1111  
0 0 00000 0 00 0000+00  
BOTTLE RUN  
0080/1111 BMS BG 41/3014/0080/1111  
018 "DIA CIRC CONCR  
0080/0875 LEN=0052 INSTALLED UNKN

SARAMA LN  
(T371)

0080/0437

==

015416 FT

0080/0425 024 "DIA CIRC CONCR  
LEN=0140 INSTALLED UNKN  
015416 FT 2 0 41033 0 00 0154+42  
0080/0000 LENGTH(AH 2286 BK 2466)  
018 "DIA CIRC METAL  
LEN=0054 INSTALLED UNKN  
0070/2460 018 "DIA CIRC CONCR  
LEN=0045 INSTALLED UNKN  
0070/2253 018 "DIA CIRC CONCR  
LEN=0043 INSTALLED UNKN  
0070/1990 036 "DIA CIRC CONCR  
LEN=0050 INSTALLED UNKN  
0070/1643 024 "DIA CIRC CONCR  
LEN=0090 INSTALLED UNKN  
0070/0750 036 "DIA CIRC CONCR  
LEN=0043 INSTALLED UNKN  
0070/0430

BENNETT DR

EXTRACT DATE: 12/28/2024 ROADWAY MANAGEMENT SYSTEM PAGE NUMBER: 634  
PRINT DATE: 12/30/2024 SLD COUNTY/SR - ANNUAL PRINT COUNTY: LYCOMING

DIR: B TOTAL LEN: 4.256 MI. DIST: 03-2 SR: 3014  
LEFT MUN: OLD LYCOMING T RIGHT MUN: OLD LYCOMING T

|                 |                        |     |             |                          |
|-----------------|------------------------|-----|-------------|--------------------------|
| (T446)          | 0070/0177<br>012950 FT | ==  | 012950 FT   | 2 0 41033 0 00 0129+92   |
|                 |                        |     | 5 0070/0000 | LENGTH(AH 2466 BK 2242)  |
|                 |                        | --- | 0060/1689   | 042 "DIA CIRC CONCR      |
|                 |                        |     |             | LEN=0096 INSTALLED UNKN  |
| BENNETT DR      | 0060/1091              | ==  |             |                          |
| (T446)          |                        |     |             |                          |
| KINLEY RD       | 0060/1008              | ==  |             |                          |
| (T432)          |                        | --- | 0060/0716   | 086 "DIA CIRC CONCR      |
|                 |                        |     |             | LEN=0096 INSTALLED UNKN  |
|                 | 010708 FT              |     | 010708 FT   | 2 0 41033 0 00 0107+46   |
|                 |                        |     |             | SHOLDER RD               |
|                 |                        |     | 5 0060/0000 | (SR3019 SEG 0020/1156)   |
|                 |                        | --- | 0050/1180   | LENGTH(AH 2242 BK 1206)  |
|                 |                        |     |             | 018 "DIA CIRC CONCR      |
|                 |                        | --- |             | LEN=0220 INSTALLED UNKN  |
|                 |                        | --- | 0050/0545   | 018 "DIA CIRC CONCR      |
|                 |                        |     |             | LEN=0046 INSTALLED UNKN  |
|                 |                        | --- | 0050/0274   | 022 "DIA CIRC CONCR      |
|                 |                        |     |             | LEN=0054 INSTALLED UNKN  |
|                 | 009502 FT              | --- | 009502 FT   | 2 0 41033 0 00 0095+36   |
|                 |                        |     | 5 0050/0000 | LENGTH(AH 1206 BK 2236)  |
|                 |                        | --- | 0040/1640   | 018 "H 18 "W ELLIP CONC  |
|                 |                        |     |             | LEN=0060 INSTALLED UNKN  |
| DUNKLEBERGER RD | 0040/1636              | ==  | 0040/1549   | BMS EN 41/3014/0040/1522 |
| (T410)          |                        |     |             | 2 0 41033 0 00 0088+19   |
|                 |                        |     |             | BOTTLE RUN               |
|                 |                        |     | 0040/1522   | BMS BG 41/3014/0040/1522 |
|                 |                        | --- | 0040/1103   | 018 "DIA CIRC CONCR      |
|                 |                        |     |             | LEN=0057 INSTALLED UNKN  |
|                 |                        | --- | 0040/0709   | OLD EDLER RD             |
|                 |                        |     |             | (T389)                   |
|                 |                        | --- | 0040/0661   | 024 "DIA CIRC CONCR      |
|                 |                        |     |             | LEN=0052 INSTALLED UNKN  |
|                 |                        | --- | 0040/0426   | 018 "DIA CIRC CONCR      |
|                 |                        |     |             | LEN=0050 INSTALLED UNKN  |
|                 |                        | --- | 0040/0228   | 018 "DIA CIRC CONCR      |
|                 |                        |     |             | LEN=0048 INSTALLED UNKN  |
|                 | 007266 FT              | --- | 007266 FT   | 2 0 41033 0 00 0072+80   |
|                 |                        |     |             | EDLER RD                 |
|                 |                        |     | 5 0040/0000 | (T389)                   |
|                 |                        | --- | 0030/2570   | LENGTH(AH 2236 BK 2615)  |
|                 |                        |     |             | 042 "DIA CIRC CONCR      |
|                 |                        |     |             | LEN=0095 INSTALLED UNKN  |
|                 |                        |     |             | 018 "DIA CIRC CONCR      |

EXTRACT DATE: 12/28/2024 ROADWAY MANAGEMENT SYSTEM PAGE NUMBER: 633  
PRINT DATE: 12/30/2024 SLD COUNTY/SR - ANNUAL PRINT COUNTY: LYCOMING

DIR: B TOTAL LEN: 4.256 MI. DIST: 03-2 SR: 3014  
LEFT MUN: OLD LYCOMING T RIGHT MUN: OLD LYCOMING T

LOWMILLER RD  
(T408)

0030/0912

2 0 41033 0 00 0046+83 004651 FT  
BOWER RD  
(T404)

0030/0000

2 0 41033 0 00 0018+51 001865 FT  
BOWER LN  
(T375)

0020/0000

000000 FT

|            |                         |           |       |
|------------|-------------------------|-----------|-------|
| 0030/2250  | LEN=0046                | INSTALLED | UNKN  |
| 018 "DIA   | CIRC                    | CONCR     |       |
| 0030/1926  | LEN=0045                | INSTALLED | UNKN  |
| 024 "DIA   | CIRC                    | CONCR     |       |
| 0030/1561  | LEN=0042                | INSTALLED | UNKN  |
| 006 "DIA   | CIRC                    | CONCR     |       |
| 0030/1500  | LEN=0070                | INSTALLED | UNKN  |
| 018 "DIA   | CIRC                    | CONCR     |       |
| 0030/1076  | LEN=0066                | INSTALLED | UNKN  |
| 018 "DIA   | CIRC                    | CONCR     |       |
| 0030/0524  | LEN=0050                | INSTALLED | UNKN  |
| BOTTLE RUN | STRUCTURE               | LENGTH    | 11 FT |
| 0030/0086  | BMSID 41/3014/0030/0086 |           |       |
| 004651 FT  |                         |           |       |
| 0030/0000  | LENGTH(AH 2615 BK 2786) |           |       |
| 042 "DIA   | CIRC                    | CONCR     |       |
| 0020/2426  | LEN=0047                | INSTALLED | UNKN  |
| 018 "DIA   | CIRC                    | CONCR     |       |
| 0020/2049  | LEN=0040                | INSTALLED | UNKN  |
| 018 "DIA   | CIRC                    | CONCR     |       |
| 0020/1638  | LEN=0052                | INSTALLED | UNKN  |
| 018 "DIA   | CIRC                    | CONCR     |       |
| 0020/1375  | LEN=0051                | INSTALLED | UNKN  |
| 018 "DIA   | CIRC                    | CONCR     |       |
| 0020/0650  | LEN=0045                | INSTALLED | UNKN  |
| 018 "DIA   | CIRC                    | CONCR     |       |
| 0020/0313  | LEN=0042                | INSTALLED | UNKN  |
| 001865 FT  |                         |           |       |
| 0020/0000  | LENGTH(AH 2786 BK 1865) |           |       |
| 018 "DIA   | CIRC                    | CONCR     |       |
| 0010/1520  | LEN=0052                | INSTALLED | UNKN  |
| 018 "DIA   | CIRC                    | CONCR     |       |
| 0010/1310  | LEN=0057                | INSTALLED | UNKN  |
| 018 "DIA   | CIRC                    | CONCR     |       |
| 0010/1012  | LEN=0050                | INSTALLED | UNKN  |
| 018 "DIA   | CIRC                    | CONCR     |       |
| 0010/0618  | LEN=0070                | INSTALLED | UNKN  |
| 000000 FT  | 2 0 41033 0 00 0000+00  |           |       |
| NC BO      | TITLE RUN RD            |           |       |
|            | DAUGHERTYS RUN RD       |           |       |
|            | (SR3015 SEG 0070/0931)  |           |       |
|            | MFC BEGIN = D           |           |       |
| 0010/0000  | LENGTH(AH 1865 BK 0000) |           |       |

EXTRACT DATE: 12/28/2024 ROADWAY MANAGEMENT SYSTEM PAGE NUMBER: 632  
PRINT DATE: 12/30/2024 SLD COUNTY/SR - ANNUAL PRINT COUNTY: LYCOMING

DIR: N TOTAL LEN: 7.379 MI. DIST: 03-2 SR: 3013  
LEFT MUN: MIFFLIN T RIGHT MUN: MIFFLIN T

038962 FT

037984 FT

034673 FT

CHESTNUT RIDGE RD  
(T376)

0150/0940

|           |                          |
|-----------|--------------------------|
| 038952 FT | SR 0973 SH               |
| 0170/0978 | (SR0973 SEG 0202/0607)   |
| 0170/0561 | 018 "DIA CIR PLASTIC     |
| 0170/0217 | LEN=0040 INSTALLED 2008  |
| 0170/0020 | 018 "DIA CIR PLASTIC     |
| 037974 FT | LEN=0040 INSTALLED UNKN  |
|           | 048 "DIA CIR PLASTIC     |
|           | LEN=0050 INSTALLED 2006  |
|           | 2 0 41028 0 01 0382+69   |
|           | MIFFLIN                  |
|           | ANTHONY T                |
| 0170/0000 | LENGTH(AH 0978 BK 3311)  |
| 0160/3072 | 018 "DIA CIR PLASTIC     |
| 0160/2690 | LEN=0040 INSTALLED UNKN  |
| 0160/2287 | 018 "DIA CIR PLASTIC     |
| 0160/2068 | LEN=0042 INSTALLED UNKN  |
| 0160/1800 | 015 "DIA CIR PLASTIC     |
| 0160/1440 | LEN=0045 INSTALLED UNKN  |
| 0160/1016 | 018 "DIA CIR PLASTIC     |
| 0160/0590 | LEN=0036 INSTALLED 2008  |
| 0160/0380 | 018 "DIA CIR PLASTIC     |
| 0160/0126 | LEN=0046 INSTALLED 2008  |
| 034663 FT | 018 "DIA CIR PLASTIC     |
| 0160/0000 | LEN=0040 INSTALLED 2008  |
|           | 018 "DIA CIR PLASTIC     |
|           | LEN=0039 INSTALLED 1996  |
|           | 018 "DIA CIR PLASTIC     |
|           | LEN=0120 INSTALLED 2008  |
|           | 018 "DIA CIR PLASTIC     |
|           | LEN=0040 INSTALLED 2023  |
|           | 013 "H 22 "W ELLIP METAL |
|           | LEN=0039 INSTALLED UNKN  |
|           | 2 0 41028 0 01 0349+70   |
|           | LENGTH(AH 3311 BK 2091)  |
| 0150/2026 | 018 "DIA CIR PLASTIC     |
| 0150/1660 | LEN=0042 INSTALLED 2008  |
| 0150/1355 | 018 "DIA CIR PLASTIC     |
|           | LEN=0046 INSTALLED UNKN  |
|           | 018 "DIA CIR METAL       |
|           | LEN=0042 INSTALLED UNKN  |
|           | 018 "DIA CIR PLASTIC     |
|           | LEN=0034 INSTALLED 2008  |
|           | 018 "DIA CIR PLASTIC     |
|           | LEN=0040 INSTALLED 2023  |

EXTRACT DATE: 12/28/2024 ROADWAY MANAGEMENT SYSTEM PAGE NUMBER: 631  
PRINT DATE: 12/30/2024 SLD COUNTY/SR - ANNUAL PRINT COUNTY: LYCOMING

DIR: N TOTAL LEN: 7.379 MI. DIST: 03-2 SR: 3013  
LEFT MUN: ANTHONY T RIGHT MUN: ANTHONY T

032582 FT

032572 FT 2 0 41028 0 01 0328+87

MYERS RD  
(T378)

5 0150/0000 LENGTH(AH 2091 BK 2117)  
024 "DIA CIR PLASTIC  
0140/2092 LEN=0039 INSTALLED 2008  
031 "H 50 "W ELLIP METAL  
0140/1873 LEN=0039 INSTALLED UNKN  
018 "DIA CIR PLASTIC  
0140/1635 LEN=0039 INSTALLED 2023  
018 "DIA CIR PLASTIC  
0140/1374 LEN=0040 INSTALLED 2008  
018 "DIA CIR PLASTIC  
0140/1055 LEN=0046 INSTALLED 2008  
024 "DIA CIR PLASTIC  
0140/1032 LEN=0052 INSTALLED 2008  
018 "DIA CIR PLASTIC  
0140/0788 LEN=0039 INSTALLED 2008

030465 FT

0140/0040 048 "DIA CIRC CONCR  
LEN=0057 INSTALLED UNKN  
030455 FT 2 0 41028 0 01 0307+75  
5 0140/0000 LENGTH(AH 2117 BK 1980)  
018 "DIA CIR PLASTIC  
0130/1421 LEN=0036 INSTALLED 2008  
018 "DIA CIR PLASTIC  
0130/1174 LEN=0039 INSTALLED 2008  
018 "DIA CIR PLASTIC  
0130/1027 LEN=0040 INSTALLED 2008

028485 FT

0130/0415 018 "DIA CIR PLASTIC  
LEN=0040 INSTALLED 2023  
028475 FT 2 0 41028 0 01 0288+00  
5 0130/0000 LENGTH(AH 1980 BK 0454)

028031 FT

QUENSHUKENY  
STRUCTURE LENGTH 11 FT  
0120/0209 BMSID 41/3013/0120/0209  
028021 FT 2 0 41028 0 01 0283+60  
BRUCE RD  
(T380)  
018 "DIA CIR PLASTIC  
LEN=0038 INSTALLED 2008  
5 0120/0000 LENGTH(AH 0454 BK 2299)  
018 "DIA CIR PLASTIC  
0110/1820 LEN=0040 INSTALLED 2008  
018 "DIA CIR PLASTIC  
0110/1389 LEN=0046 INSTALLED 2008  
018 "DIA CIR PLASTIC  
0110/0942 LEN=0055 INSTALLED UNKN  
048 "DIA CIRC METAL

EXTRACT DATE: 12/28/2024 ROADWAY MANAGEMENT SYSTEM PAGE NUMBER: 630  
PRINT DATE: 12/30/2024 SLD COUNTY/SR - ANNUAL PRINT COUNTY: LYCOMING

DIR: N TOTAL LEN: 7.379 MI. DIST: 03-2 SR: 3013  
LEFT MUN: ANTHONY T RIGHT MUN: ANTHONY T

CLARK HILL RD  
(T657)

025732 FT

0100/2806

022606 FT

021394 FT

|       |             |               |             |          |
|-------|-------------|---------------|-------------|----------|
| -- -- | 0110/0654   | LEN=0035      | INSTALLED   | UNKN     |
| -- -- |             | 018 "DIA      | CIR PLASTIC |          |
| -- -- | 0110/0618   | LEN=0040      | INSTALLED   | 2023     |
|       | 025722 FT   | 2 0 41028     | 0 01        | 0260+13  |
|       | 5 0110/0000 | LENGTH(AH     | 2299        | BK 3126) |
|       |             | 018 "DIA      | CIR PLASTIC |          |
| -- -- | 0100/2789   | LEN=0040      | INSTALLED   | 2023     |
|       |             | CLARK HILL RD |             |          |
| ==    | 0100/2761   | (T657)        |             |          |
| -- -- | 0100/2598   | 018 "DIA      | CIR PLASTIC |          |
| -- -- |             | LEN=0040      | INSTALLED   | 2008     |
| -- -- | 0100/2413   | 018 "DIA      | CIRC METAL  |          |
| -- -- |             | LEN=0040      | INSTALLED   | UNKN     |
| -- -- | 0100/2166   | 058 "DIA      | CIRC METAL  |          |
| -- -- |             | LEN=0046      | INSTALLED   | UNKN     |
| -- -- | 0100/1883   | 018 "DIA      | CIR PLASTIC |          |
| -- -- |             | LEN=0040      | INSTALLED   | 2023     |
| -- -- | 0100/1284   | 018 "DIA      | CIR PLASTIC |          |
| -- -- |             | LEN=0035      | INSTALLED   | 2008     |
| -- -- | 0100/0931   | 024 "DIA      | CIR PLASTIC |          |
| -- -- |             | LEN=0060      | INSTALLED   | 2023     |
| -- -- | 0100/0620   | 018 "DIA      | CIR PLASTIC |          |
| -- -- |             | LEN=0033      | INSTALLED   | 2008     |
| -- -- | 0100/0294   | 018 "DIA      | CIR PLASTIC |          |
|       |             | LEN=0040      | INSTALLED   | 2023     |
|       | 022596 FT   | 2 0 41028     | 0 01        | 0228+76  |
|       | 5 0100/0000 | LENGTH(AH     | 3126        | BK 1212) |
| -- -- | 0090/1030   | 018 "DIA      | CIRC CONCR  |          |
| -- -- |             | LEN=0052      | INSTALLED   | UNKN     |
|       |             | KIESS HILL RD |             |          |
|       |             | (SR3023 SEG   | 0010/0000)  |          |
|       | 0090/0703   | MFC BEGIN     | = E         |          |
| -- -- | 0090/0635   | 048 "DIA      | CIRC METAL  |          |
| -- -- |             | LEN=0084      | INSTALLED   | UNKN     |
| -- -- | 0090/0414   | 018 "DIA      | CIRC CONCR  |          |
|       |             | LEN=0048      | INSTALLED   | UNKN     |
|       | 021384 FT   | 2 0 41028     | 0 00        | 0213+40  |
|       | 5 0090/0000 | LENGTH(AH     | 1212        | BK 2820) |
| -- -- | 0080/2534   | 018 "DIA      | CIRC CONCR  |          |
| -- -- |             | LEN=0045      | INSTALLED   | UNKN     |
| -- -- | 0080/2130   | 018 "DIA      | CIRC CONCR  |          |
| -- -- |             | LEN=0045      | INSTALLED   | UNKN     |
| -- -- | 0080/1800   | 018 "DIA      | CIRC CONCR  |          |
| -- -- |             | LEN=0045      | INSTALLED   | UNKN     |
| -- -- | 0080/1369   | 018 "DIA      | CIRC CONCR  |          |
| -- -- |             | LEN=0045      | INSTALLED   | UNKN     |
|       |             | 048 "H 72 "W  | CON BOX     | CUL      |



EXTRACT DATE: 12/28/2024 ROADWAY MANAGEMENT SYSTEM PAGE NUMBER: 629  
PRINT DATE: 12/30/2024 SLD COUNTY/SR - ANNUAL PRINT COUNTY: LYCOMING

DIR: N TOTAL LEN: 7.379 MI. DIST: 03-2 SR: 3013  
LEFT MUN: ANTHONY T RIGHT MUN: ANTHONY T

018574 FT

016013 FT

JOBS RUN RD  
(SR3024 SEG 0120/1989) 0060/0227  
013191 FT

|                         |                          |                          |
|-------------------------|--------------------------|--------------------------|
| 0080/0857               | LEN=0045                 | INSTALLED UNKN           |
| 018 "DIA                | CIRC CONCR               |                          |
| 0080/0675               | LEN=0050                 | INSTALLED UNKN           |
| 018 "DIA                | CIRC CONCR               |                          |
| 0080/0527               | LEN=0050                 | INSTALLED UNKN           |
| 018564 FT               | 2 0 41028 0 00 0185+05   |                          |
|                         | ANDERSON RD              |                          |
|                         | (T655)                   |                          |
| 0080/0000               | LEN=0045                 | INSTALLED UNKN           |
| LENGTH(AH 2820 BK 2561) |                          |                          |
| 030"H 60"W              | CON BOX CUL              |                          |
| 0070/2032               | LEN=0048                 | INSTALLED UNKN           |
|                         | PAULHAMUS RD             |                          |
| 0070/1986               | (T653)                   |                          |
| 0070/1600               | 018 "DIA                 | CIRC CONCR               |
| 0070/1277               | LEN=0069                 | INSTALLED UNKN           |
|                         | BMSSEN 41/3013/0070/1246 |                          |
|                         | 2 0 41028 0 00 0172+48   |                          |
|                         | QUENSHUKENEY             |                          |
| 0070/1246               | BMSBG 41/3013/0070/1246  |                          |
|                         | 030 "DIA                 | CIRC CONCR               |
| 0070/0560               | LEN=0048                 | INSTALLED UNKN           |
|                         | 018 "DIA                 | CIRC CONCR               |
| 0070/0195               | LEN=0046                 | INSTALLED UNKN           |
| 016003 FT               | 2 0 41028 0 00 0160+00   |                          |
| 0070/0000               | LENGTH(AH 2561 BK 2822)  |                          |
|                         | 018 "DIA                 | CIRC CONCR               |
| 0060/2490               | LEN=0040                 | INSTALLED UNKN           |
|                         | 024 "DIA                 | CIRC CONCR               |
| 0060/1943               | LEN=0058                 | INSTALLED UNKN           |
|                         | 018 "DIA                 | CIRC CONCR               |
| 0060/1461               | LEN=0039                 | INSTALLED UNKN           |
|                         | 018 "DIA                 | CIRC CONCR               |
| 0060/0979               | LEN=0045                 | INSTALLED UNKN           |
|                         | 018 "DIA                 | CIRC CONCR               |
| 0060/0530               | LEN=0045                 | INSTALLED UNKN           |
|                         | 018 "DIA                 | CIRC CONCR               |
|                         | 0060/0019                | BMSSEN 41/3013/0060/0000 |
| 013181 FT               | 2 0 41028 0 00 0131+73   |                          |
|                         | JOBS RUN                 |                          |
|                         | BMSBG 41/3013/0060/0000  |                          |
| 0060/0000               | LENGTH(AH 2822 BK 2659)  |                          |
|                         | 018 "DIA                 | CIRC CONCR               |
| 0050/2400               | LEN=0048                 | INSTALLED UNKN           |
|                         | 018 "DIA                 | CIRC CONCR               |
| 0050/2205               | LEN=0048                 | INSTALLED UNKN           |
|                         | 018 "DIA                 | CIRC CONCR               |

EXTRACT DATE: 12/28/2024 ROADWAY MANAGEMENT SYSTEM PAGE NUMBER: 628  
PRINT DATE: 12/30/2024 SLD COUNTY/SR - ANNUAL PRINT COUNTY: LYCOMING

DIR: N TOTAL LEN: 7.379 MI. DIST: 03-2 SR: 3013  
LEFT MUN: ANTHONY T RIGHT MUN: ANTHONY T

EMERYS CHURCH RD  
(SR3010 SEG 0150/2663) 0050/1287

010532 FT

008045 FT

005553 FT

|           |                          |                |
|-----------|--------------------------|----------------|
| 0050/1905 | LEN=0048                 | INSTALLED UNKN |
| 0050/1897 | ANTHONY                  |                |
| 0050/1367 | WOODWARD T               |                |
|           | 018 "DIA CIRC CONCR      |                |
|           | LEN=0048                 | INSTALLED UNKN |
| 0050/1255 | BMS EN 41/3013/0050/1245 |                |
|           | 2 0 41028 0 00 0117+51   |                |
|           | TR. QUENSHUKE            |                |
| 0050/1245 | BMS BG 41/3013/0050/1245 |                |
|           | TURKEY PATH RD           |                |
| 0050/1174 | (T375)                   |                |
|           | 018 "DIA CIRC CONCR      |                |
| 0050/1005 | LEN=0048                 | INSTALLED UNKN |
|           | 018 "DIA CIRC CONCR      |                |
| 0050/0420 | LEN=0048                 | INSTALLED UNKN |
|           | 018 "DIA CIRC CONCR      |                |
| 0050/0070 | LEN=0060                 | INSTALLED UNKN |
|           | 2 0 41028 0 00 0105+03   |                |
| 010522 FT |                          |                |
| 0050/0000 | LENGTH(AH 2659 BK 2487)  |                |
|           | 018 "DIA CIRC CONCR      |                |
| 0040/1909 | LEN=0054                 | INSTALLED UNKN |
|           | 015 "DIA CIRC CONCR      |                |
| 0040/1249 | LEN=0058                 | INSTALLED UNKN |
|           | 018 "DIA CIRC CONCR      |                |
| 0040/0690 | LEN=0056                 | INSTALLED UNKN |
|           | GROVE RD                 |                |
| 0040/0454 | (T414)                   |                |
|           | 040"H 65"W ELLIP METAL   |                |
| 0040/0384 | LEN=0055                 | INSTALLED UNKN |
|           | 2 0 41028 0 00 0080+11   |                |
| 008035 FT |                          |                |
|           | 018 "DIA CIRC CONCR      |                |
| 0040/0000 | LEN=0048                 | INSTALLED UNKN |
|           | LENGTH(AH 2487 BK 2492)  |                |
| 0030/1363 | BMS EN 41/3013/0030/1308 |                |
|           | 2 0 41028 0 00 0068+25   |                |
|           | QUENSHUCKENY             |                |
| 0030/1308 | BMS BG 41/3013/0030/1308 |                |
|           | 018 "DIA CIRC CONCR      |                |
| 0030/0584 | LEN=0066                 | INSTALLED UNKN |
|           | MAHAFFEY HOLLOW RD       |                |
| 0030/0553 | (T396)                   |                |
|           | 018 "DIA CIRC CONCR      |                |
| 0030/0180 | LEN=0045                 | INSTALLED UNKN |
|           | 2 0 41028 0 00 0055+19   |                |
| 005543 FT |                          |                |

EXTRACT DATE: 12/28/2024 ROADWAY MANAGEMENT SYSTEM PAGE NUMBER: 627  
PRINT DATE: 12/30/2024 SLD COUNTY/SR - ANNUAL PRINT COUNTY: LYCOMING

DIR: N TOTAL LEN: 7.379 MI. DIST: 03-2 SR: 3013  
LEFT MUN: WOODWARD T RIGHT MUN: WOODWARD T

NEW RD  
(T369)

0020/1357

003195 FT

YERGERS RD  
(T367)

0010/2671

000135 FT

0 0 00000 0 00 0000+00 000000 FT  
SR 0220 SH  
(SR0220 SEG 0191/2969)  
NC QUENESHUKNEY RD  
SR 0220 SH  
(SR0220 SEG 0191/2969)  
MFC BEGIN = D  
LENGTH(AH 0135 BK 0000) 0005/0000

5 0030/0000 LENGTH(AH 2492 BK 2358)  
018 "DIA CIRC CONCR  
0020/1862 LEN=0042 INSTALLED UNKN  
018 "DIA CIRC CONCR  
0020/1657 LEN=0036 INSTALLED UNKN  
018 "DIA CIRC CONCR  
0020/1105 LEN=0044 INSTALLED UNKN  
018 "DIA CIRC CONCR  
0020/0911 LEN=0054 INSTALLED UNKN  
040 "DIA CIRC CONCR  
0020/0398 LEN=0048 INSTALLED UNKN  
003185 FT 2 0 41028 0 00 0031+64  
5 0020/0000 LENGTH(AH 2358 BK 3060)  
018 "DIA CIRC CONCR  
0010/2963 LEN=0048 INSTALLED UNKN  
018 "DIA CIRC CONCR  
0010/2652 LEN=0055 INSTALLED UNKN  
018 "DIA CIRC CONCR  
0010/2296 LEN=0042 INSTALLED UNKN  
018 "DIA CIRC CONCR  
0010/1864 LEN=0048 INSTALLED UNKN  
018 "DIA CIRC CONCR  
0010/1707 LEN=0048 INSTALLED UNKN  
0010/0400 BMS EN 41/3013/0010/0507  
2 0 41028 0 00 0000+00  
TR. QUENSHUKE  
0010/0382 BMS BG 41/3013/0010/0507  
MC GILL HOLLOW RD  
(TBC)  
0010/0277 FROM 0220/0201 SH  
(CONN)  
0010/0080 2 0 41028 0 00 0000+00  
000125 FT MFC BEGIN = D  
5 0010/0000 LENGTH(AH 3060 BK 0125)  
000000 FT 0 0 00000 0 00 0000+00  
NC QUENESHUKNEY RD  
SR 0220 SH  
(SR0220 SEG 0201/0000)  
MFC BEGIN = D  
5 0004/0000 LENGTH(AH 0125 BK 0000)

EXTRACT DATE: 12/28/2024 ROADWAY MANAGEMENT SYSTEM PAGE NUMBER: 626  
PRINT DATE: 12/30/2024 SLD COUNTY/SR - ANNUAL PRINT COUNTY: LYCOMING  
DIR: E TOTAL LEN: .284 MI. DIST: 03-2 SR: 3012  
LEFT MUN: WILLIAMSPORT C RIGHT MUN: WILLIAMSPORT C

000509 FT  
000509 FT



001500 FT  
7122/0000 LENGTH(AH 0283 BK 2908)  
001500 FT

EXTRACT DATE: 12/28/2024 ROADWAY MANAGEMENT SYSTEM PAGE NUMBER: 625  
PRINT DATE: 12/30/2024 SLD COUNTY/SR - ANNUAL PRINT COUNTY: LYCOMING

DIR: E TOTAL LEN: .284 MI. DIST: 03-2 SR: 3012  
LEFT MUN: WILLIAMSPORT C RIGHT MUN: WILLIAMSPORT C

| Station                                 | Length    | Notes   |
|---|-----------|---|
| 000509 FT                               | 7112/0000 | LENGTH(AH 2908 BK 2593)   |
| 000509 FT                               | 001500 FT |   |
| 000509 FT                               | 7102/0000 | LENGTH(AH 2593 BK 3213)   |
| 000509 FT                               | 001500 FT |   |
| 000509 FT                               | 7092/0000 | LENGTH(AH 3213 BK 2561)   |
| 000509 FT                               | 001500 FT |   |
| 000509 FT                               | 7082/0000 | LENGTH(AH 2561 BK 2736)   |
| 000509 FT                               | 001500 FT |   |
| 000509 FT                               | 7072/0000 | LENGTH(AH 2736 BK 2547)   |
| 000509 FT                               | 001500 FT |   |
| 000509 FT                               | 7062/0000 | LENGTH(AH 2547 BK 1899)   |
| 000509 FT                               | 001500 FT |   |
| 000509 FT                               | 7052/0000 | LENGTH(AH 1899 BK 0533)   |
| 000509 FT                               | 001500 FT |   |
| 000509 FT                               | 7042/0000 | LENGTH(AH 0533 BK 0802)   |
| 000509 FT                               | 001500 FT |   |
| 000509 FT                               | 7032/0000 | LENGTH(AH 0802 BK 0509)   |
| FOX HOLLOW RD<br>(SR3017 SEG 0050/1511) | 0022/0509 | INTER-AHD RIDGE AV<br>(CITY)  |
|   | 0022/0287 | 018" DIA CIRC CONCR<br>LEN=0041 INSTALLED UNKN<br>LC FROM HILLSIDE AV         |
| 000000 FT                               | 0022/0099 | (CONN)  |
|   | 000991 FT | 2 0 41034 0 01 0203+15<br>NC GR IMESVILLE RD<br>HILLSIDE AV<br>(CITY)         |
| WILLIAMSPORT                            | 0022/0000 | MFC BEGIN = D<br>LENGTH(AH 0509 BK 0991)                                      |
|   | 0012/0812 | CITY AL<br>(CITY)   |
|   | 0012/0661 | NEWBERRY ST<br>(CITY)   |
|   | 0012/0528 | NEWBERRY ST<br>(CITY)   |
|   | 0012/0508 | CITY AL<br>(CITY)   |
|   | 0012/0339 | GRAND ST<br>(CITY)  |
|   | 0012/0184 | GRAND CT<br>(CITY)  |
|   | 000000 FT | 2 0 41034 0 02 0216+18<br>NC RI DGE AV<br>FOURTH ST<br>(SR2014 SEG 0060/2221) |
|   | INTER-BK  | RIDGE AV<br>(CITY)  |
|   | 0012/0000 | MFC BEGIN = D<br>LENGTH(AH 0991 BK 0000)                                      |
| LTH AH 000991 BK 000000                 | 7013/0000 |   |

EXTRACT DATE: 12/28/2024 ROADWAY MANAGEMENT SYSTEM PAGE NUMBER: 624  
PRINT DATE: 12/30/2024 SLD COUNTY/SR - ANNUAL PRINT COUNTY: LYCOMING

DIR: B TOTAL LEN: 1.916 MI. DIST: 03-2 SR: 3011  
LEFT MUN: PIATT T RIGHT MUN: WOODWARD T

DEVILS ELBOW RD  
(T825)

010115 FT  
0050/1318

008797 FT

2 0 41025 0 00 0129+20 006223 FT  
SPOOK HOLLOW RD  
(SR3009 SEG 0060/2352)

PIATT  
WOODWARD T

0040/0000

|    |           |                         |
|----|-----------|-------------------------|
| == | 010115 FT | ELBOW RD                |
| == | 0050/1318 | (SR3010 SEG 0100/0000)  |
| -- | 0050/1269 | 018 "DIA CIR PLASTIC    |
| -- | 0050/0886 | LEN=0040 INSTALLED 2015 |
| -- | 0050/0495 | 018 "DIA CIR PLASTIC    |
| -- | 0050/0375 | LEN=0040 INSTALLED 2015 |
| -- | 0050/0200 | 018 "DIA CIR PLASTIC    |
| -- | 008797 FT | LEN=0040 INSTALLED 2015 |
| -- | 0050/0000 | 030 "DIA CIR PLASTIC    |
| -- | 0040/2347 | LEN=0040 INSTALLED 2015 |
| -- | 0040/1992 | 2 0 41025 0 01 0159+24  |
| -- | 0040/1793 | 018 "DIA CIR PLASTIC    |
| -- | 0040/1682 | LEN=0038 INSTALLED 2012 |
| -- | 0040/0948 | LENGTH(AH 1318 BK 2574) |
| -- | 0040/0655 | 018 "DIA CIR PLASTIC    |
| -- | 0040/0267 | LEN=0040 INSTALLED 2012 |
| -- | 0040/0088 | 018 "DIA CIR PLASTIC    |
| -- | 006223 FT | LEN=0030 INSTALLED 2013 |
| -- | 0040/0000 | 018 "DIA CIR PLASTIC    |
| -- | 0030/2130 | LEN=0040 INSTALLED 2012 |
| -- | 0030/2050 | 018 "DIA CIR PLASTIC    |
| -- | 0030/1790 | LEN=0040 INSTALLED 2015 |
| -- | 0030/1460 | 018 "DIA CIR PLASTIC    |
| -- |           | LEN=0045 INSTALLED 2012 |

EXTRACT DATE: 12/28/2024 ROADWAY MANAGEMENT SYSTEM PAGE NUMBER: 623  
PRINT DATE: 12/30/2024 SLD COUNTY/SR - ANNUAL PRINT COUNTY: LYCOMING

DIR: B TOTAL LEN: 1.916 MI. DIST: 03-2 SR: 3011  
LEFT MUN: WOODWARD T RIGHT MUN: WOODWARD T

|           |           |                      |                      |
|-----------|-----------|----------------------|----------------------|
|           |           |                      | 018 "DIA CIR PLASTIC |
|           | 0030/1211 | LEN=0040             | INSTALLED 2015       |
|           |           | 036 "DIA CIR PLASTIC |                      |
|           | 0030/1028 | LEN=0040             | INSTALLED 2015       |
|           |           | 024 "DIA CIR PLASTIC |                      |
|           | 0030/0770 | LEN=0040             | INSTALLED 2013       |
|           |           | 018 "DIA CIR PLASTIC |                      |
|           | 0030/0352 | LEN=0040             | INSTALLED 2015       |
| 004003 FT | 004003 FT | 2 0 41147            | 0 00 0039+97         |
|           | 0030/0000 | LENGTH(AH            | 2220 BK 2202)        |
|           |           | 018 "DIA CIR PLASTIC |                      |
|           | 0020/2092 | LEN=0060             | INSTALLED 2015       |
|           |           | 018 "DIA CIR PLASTIC |                      |
|           | 0020/1856 | LEN=0040             | INSTALLED 2012       |
|           |           | 018 "DIA CIR PLASTIC |                      |
|           | 0020/1485 | LEN=0040             | INSTALLED 2012       |
|           |           | 018 "DIA CIR PLASTIC |                      |
|           | 0020/1215 | LEN=0040             | INSTALLED 2012       |
|           |           | 018 "DIA CIR PLASTIC |                      |
|           | 0020/0925 | LEN=0040             | INSTALLED 2015       |
|           |           | 018 "DIA CIR PLASTIC |                      |
|           | 0020/0629 | LEN=0050             | INSTALLED 2015       |
|           |           | 018 "DIA CIR PLASTIC |                      |
|           | 0020/0392 | LEN=0040             | INSTALLED 2015       |
|           |           | 018 "DIA CIR PLASTIC |                      |
|           | 0020/0094 | LEN=0040             | INSTALLED 2015       |
| 001801 FT | 001801 FT | 2 0 41147            | 0 00 0017+98         |
|           |           | DUFFEY RD            |                      |
|           |           | (T365)               |                      |
|           | 0020/0000 | LENGTH(AH            | 2202 BK 1801)        |
|           |           | 018 "DIA CIR PLASTIC |                      |
|           | 0010/1640 | LEN=0060             | INSTALLED 2015       |
|           |           | 030 "DIA CIR PLASTIC |                      |
|           | 0010/0925 | LEN=0040             | INSTALLED 2015       |
|           |           | 018 "DIA CIR PLASTIC |                      |
|           | 0010/0500 | LEN=0040             | INSTALLED 2015       |
|           |           | DUFFEY RD            |                      |
|           |           | (T365)               |                      |
|           | 0010/0175 | BMSSEN               | 41/3011/0010/0113    |
|           | 0010/0143 | 2 0 41147            | 0 00 0001+11         |
|           |           | PINE RUN             |                      |
|           | 0010/0113 | BMSBG                | 41/3011/0010/0113    |
| 000000 FT | 000000 FT | 2 0 41147            | 0 00 0000+00         |
|           | NC W      | LINE RD              |                      |
|           |           | PINE RUN RD          |                      |
|           |           | (SR3007 SEG          | 0070/0000)           |
|           |           | MFC BEGIN = E        |                      |
|           | 0010/0000 | LENGTH(AH            | 1801 BK 0000)        |

EXTRACT DATE: 12/28/2024 ROADWAY MANAGEMENT SYSTEM PAGE NUMBER: 622  
PRINT DATE: 12/30/2024 SLD COUNTY/SR - ANNUAL PRINT COUNTY: LYCOMING  
DIR: B TOTAL LEN: 2.785 MI. DIST: 03-2 SR: 3010  
LEFT MUN: WOODWARD T RIGHT MUN: WOODWARD T

014703 FT

2 0 41091 0 01 0092+50 012040 FT  
LAZY SPRING RD  
(T386) 0150/0000

|           |                          |
|-----------|--------------------------|
| 014703 FT | QUENSHUKENY RD           |
| 0150/2663 | (SR3013 SEG 0050/1287)   |
| 0150/2621 | 018 "DIA CIR PLASTIC     |
| 0150/2113 | LEN=0052 INSTALLED 2014  |
| 0150/1656 | 018 "DIA CIR PLASTIC     |
| 0150/1334 | LEN=0034 INSTALLED 2014  |
| 0150/1065 | 018 "DIA CIR PLASTIC     |
| 0150/0766 | LEN=0032 INSTALLED 2014  |
| 0150/0454 | 024 "DIA CIR PLASTIC     |
| 0150/0258 | LEN=0044 INSTALLED 2014  |
| 0150/0012 | 018 "DIA CIR PLASTIC     |
| 012040 FT | LEN=0040 INSTALLED 2006  |
|           | 024 "DIA CIR PLASTIC     |
|           | LEN=0050 INSTALLED 2006  |
|           | 018 "DIA CIR PLASTIC     |
|           | LEN=0032 INSTALLED 2014  |
|           | 015 "DIA CIRC METAL      |
|           | LEN=0040 INSTALLED UNKN  |
| 0150/0000 | LENGTH (AH 2663 BK 2754) |
| 0140/2713 | 040 "H 40 "W CONC STRUCT |
| 0140/2603 | LEN=0028 INSTALLED UNKN  |
| 0140/2187 | 024 "DIA CIR PLASTIC     |
| 0140/1940 | LEN=0030 INSTALLED 2014  |
| 0140/1564 | 048 "DIA CIR PLASTIC     |
| 0140/1176 | LEN=0050 INSTALLED 2006  |
|           | 018 "DIA CIR PLASTIC     |
|           | LEN=0040 INSTALLED 2006  |
|           | 018 "DIA CIRC METAL      |
|           | LEN=0036 INSTALLED UNKN  |
|           | 015 "H 21 "W ELLIP METAL |
|           | LEN=0031 INSTALLED 2014  |



EXTRACT DATE: 12/28/2024 ROADWAY MANAGEMENT SYSTEM PAGE NUMBER: 621  
PRINT DATE: 12/30/2024 SLD COUNTY/SR - ANNUAL PRINT COUNTY: LYCOMING

DIR: B TOTAL LEN: 2.785 MI. DIST: 03-2 SR: 3010  
LEFT MUN: WOODWARD T RIGHT MUN: WOODWARD T

CHAPEL HILL RIDGE RD  
(T388)

009286 FT

0130/1146

007779 FT

004864 FT

|           |                         |
|-----------|-------------------------|
| 0140/0676 | 013"H 18"W ELLIP METAL  |
| 0140/0367 | LEN=0030 INSTALLED UNKN |
| 0140/0066 | 018"DIA CIR PLASTIC     |
| 009286 FT | LEN=0035 INSTALLED 2019 |
|           | 018"DIA CIR PLASTIC     |
|           | LEN=0030 INSTALLED 2019 |
|           | 2 0 41091 0 01 0065+10  |
|           | NORTHWAY RD ET          |
|           | (T372)                  |
| 0140/0000 | LENGTH(AH 2754 BK 1507) |
| 0130/1121 | 018"DIA CIR PLASTIC     |
| 0130/0972 | LEN=0080 INSTALLED 2019 |
| 0130/0779 | 018"DIA CIR PLASTIC     |
| 0130/0629 | LEN=0040 INSTALLED 2019 |
| 0130/0361 | 018"DIA CIR PLASTIC     |
| 007779 FT | LEN=0042 INSTALLED 2019 |
| 0130/0000 | 024"DIA CIRC METAL      |
| 0120/2846 | LEN=0080 INSTALLED 2014 |
| 0120/2176 | 024"DIA CIR PLASTIC     |
| 0120/1972 | LEN=0058 INSTALLED 2014 |
| 0120/1697 | 2 0 41091 0 00 0049+49  |
| 0120/1454 | LENGTH(AH 1507 BK 2915) |
| 0120/1032 | 024"DIA CIR PLASTIC     |
| 0120/0673 | LEN=0065 INSTALLED 2014 |
| 0120/0400 | 015"H 21"W ELLIP METAL  |
| 0120/0340 | LEN=0040 INSTALLED UNKN |
| 0120/0010 | 018"DIA CIR PLASTIC     |
| 004864 FT | LEN=0041 INSTALLED UNKN |
| 0120/0000 | 018"DIA CIR PLASTIC     |
| 0110/1700 | LEN=0037 INSTALLED 2014 |
|           | 018"DIA CIRC METAL      |
|           | LEN=0041 INSTALLED UNKN |
|           | 018"DIA CIRC METAL      |
|           | LEN=0041 INSTALLED UNKN |
|           | 018"DIA CIR PLASTIC     |
|           | LEN=0042 INSTALLED 2014 |
|           | 018"DIA CIR PLASTIC     |
|           | LEN=0041 INSTALLED 2013 |
|           | 030"DIA CIR PLASTIC     |
|           | LEN=0036 INSTALLED 2013 |
|           | 018"DIA CIR PLASTIC     |
|           | LEN=0038 INSTALLED 2013 |
|           | 2 0 41091 0 00 0020+42  |
|           | LENGTH(AH 2915 BK 2048) |
|           | 018"DIA CIR PLASTIC     |
|           | LEN=0037 INSTALLED 2013 |
|           | 018"DIA CIR PLASTIC     |

EXTRACT DATE: 12/28/2024 ROADWAY MANAGEMENT SYSTEM PAGE NUMBER: 620  
PRINT DATE: 12/30/2024 SLD COUNTY/SR - ANNUAL PRINT COUNTY: LYCOMING

DIR: B TOTAL LEN: 2.785 MI. DIST: 03-2 SR: 3010  
LEFT MUN: WOODWARD T RIGHT MUN: WOODWARD T

|                        |           |  |  |  |           |                         |             |      |
|------------------------|-----------|--|--|--|-----------|-------------------------|-------------|------|
|                        |           |  |  |  | 0110/1430 | LEN=0038                | INSTALLED   | 2013 |
|                        |           |  |  |  | 0110/1196 | 018 "DIA                | CIR PLASTIC |      |
|                        |           |  |  |  | 0110/0960 | LEN=0040                | INSTALLED   | 2013 |
|                        |           |  |  |  | 0110/0630 | 018 "DIA                | CIR PLASTIC |      |
|                        |           |  |  |  | 0110/0312 | LEN=0042                | INSTALLED   | 2013 |
|                        |           |  |  |  | 0110/0023 | 018 "DIA                | CIR PLASTIC |      |
|                        |           |  |  |  | 002816 FT | 015 "H 21 "W            | ELLIP METAL |      |
|                        | 002816 FT |  |  |  | 002816 FT | LEN=0041                | INSTALLED   | 2014 |
|                        |           |  |  |  |           | 2 0 41091 0 00 0000+00  |             |      |
|                        |           |  |  |  |           | PINE RUN RD             |             |      |
|                        |           |  |  |  |           | (SR3007 SEG 0100/0000)  |             |      |
|                        |           |  |  |  |           | EMERY'S CHURCH RD       |             |      |
|                        |           |  |  |  | INTER-BK  | PINE RUN RD             |             |      |
|                        |           |  |  |  |           | (SR3007 SEG 0100/0000)  |             |      |
|                        |           |  |  |  |           | MFC BEGIN = D           |             |      |
|                        |           |  |  |  |           | LTH AH 002048 BK 002501 |             |      |
|                        | 002816 FT |  |  |  | 0110/0000 |                         |             |      |
|                        |           |  |  |  | 002816 FT |                         |             |      |
|                        |           |  |  |  | 7104/0000 | LTH AH 002501 BK 002695 |             |      |
| PINE RUN RD            |           |  |  |  | INTER-AHD | PINE RUN RD             |             |      |
| (SR3007 SEG 0110/0000) |           |  |  |  | 0100/2695 | (SR3007 SEG 0110/0000)  |             |      |
|                        |           |  |  |  |           |                         |             |      |
|                        |           |  |  |  | 0100/1985 | 018 "DIA                | CIR PLASTIC |      |
|                        |           |  |  |  | 0100/1435 | LEN=0045                | INSTALLED   | UNKN |
|                        |           |  |  |  | 0100/1192 | 018 "DIA                | CIRC METAL  |      |
|                        |           |  |  |  |           | LEN=0042                | INSTALLED   | 2013 |
|                        |           |  |  |  |           | 018 "DIA                | CIRC METAL  |      |
|                        |           |  |  |  |           | LEN=0046                | INSTALLED   | 2013 |
|                        |           |  |  |  |           |                         |             |      |
|                        |           |  |  |  | 0100/0259 | 015 "DIA                | CIRC METAL  |      |
|                        |           |  |  |  | 0100/0125 | LEN=0033                | INSTALLED   | UNKN |
| ANTHONY                |           |  |  |  | 000121 FT | WOODWARD                |             |      |
| PIATT T                |           |  |  |  | 000121 FT | PIATT T                 |             |      |
|                        | 0100/0125 |  |  |  | 000121 FT | 2 0 41025 1 00 0000+00  |             |      |
|                        | 000121 FT |  |  |  |           | NC ELBOW RD             |             |      |
|                        |           |  |  |  |           | WEST LINE RD            |             |      |
|                        |           |  |  |  | INTER-BK  | (SR3011 SEG 0050/1318)  |             |      |
|                        |           |  |  |  |           | DEVILS ELBOW RD         |             |      |
|                        |           |  |  |  |           | (T825)                  |             |      |
|                        |           |  |  |  | 0100/0000 | LENGTH(AH 2695 BK 2624) |             |      |
|                        | 000121 FT |  |  |  | 000121 FT |                         |             |      |
|                        |           |  |  |  | 7090/0000 | LENGTH(AH 2624 BK 1555) |             |      |
|                        | 000121 FT |  |  |  | 000121 FT |                         |             |      |
|                        |           |  |  |  | 7084/0000 | LENGTH(AH 1555 BK 0015) |             |      |
|                        |           |  |  |  |           | BMSN 41/3010/0082/0000  |             |      |
|                        |           |  |  |  | INTER-AHD | DEVILS ELBOW RD         |             |      |
|                        |           |  |  |  | 0082/0015 | (T825)                  |             |      |

EXTRACT DATE: 12/28/2024 ROADWAY MANAGEMENT SYSTEM PAGE NUMBER: 619  
PRINT DATE: 12/30/2024 SLD COUNTY/SR - ANNUAL PRINT COUNTY: LYCOMING

DIR: B TOTAL LEN: 2.785 MI. DIST: 03-2 SR: 3010  
LEFT MUN: PIATT T RIGHT MUN: PIATT T

|           |  |             |                         |
|-----------|--|-------------|-------------------------|
| 000106 FT |  | 000106 FT   | 2 0 41025 0 02 0215+72  |
|           |  | NC DE       | VILS ELBOW RD           |
|           |  | INTER-BK    | DEVILS ELBOW RD         |
|           |  |             | (T825)                  |
|           |  |             | TR. TO LARRYS CREEK     |
|           |  |             | BMSBG 41/3010/0082/0000 |
|           |  |             | LENGTH(AH 0015 BK 0935) |
| 000106 FT |  | 5 0082/0000 |                         |
|           |  | 000106 FT   |                         |
| 000106 FT |  | 7080/0000   | LENGTH(AH 0935 BK 2643) |
|           |  | 000106 FT   |                         |
|           |  | 7074/0000   | LENGTH(AH 2643 BK 0088) |
|           |  |             | BMSBG 41/3010/0072/0000 |
|           |  | INTER-AHD   | CANOE RUN RD            |
|           |  | 0072/0088   | (T818)                  |
| 000018 FT |  | 000018 FT   | 2 0 41025 0 02 0252+29  |
|           |  |             | VILLAGE: LARRYVILLE     |
|           |  | INTER-BK    | CANOE RUN RD            |
|           |  |             | (T818)                  |
|           |  |             | LARRYS CREEK            |
|           |  |             | BMSBG 41/3010/0072/0000 |
|           |  |             | LENGTH(AH 0088 BK 0026) |
| 000018 FT |  | 5 0072/0000 |                         |
|           |  | 000018 FT   |                         |
| 000018 FT |  | 7070/0000   | LENGTH(AH 0026 BK 2408) |
|           |  | 000018 FT   |                         |
| 000018 FT |  | 7060/0000   | LENGTH(AH 2408 BK 2443) |
|           |  | 000018 FT   |                         |
| 000018 FT |  | 7050/0000   | LENGTH(AH 2443 BK 0218) |
|           |  | 000018 FT   |                         |
| 000018 FT |  | 7046/0000   | LENGTH(AH 0218 BK 0754) |
|           |  | 000018 FT   |                         |
| 000018 FT |  | 7044/0000   | LENGTH(AH 0754 BK 0018) |
|           |  | INTER-AHD   | CANOE RUN RD            |
|           |  |             | (T818)                  |
|           |  | 0042/0018   | MIFFLIN T               |
| 000000 FT |  | 000000 FT   | 2 0 41018 0 00 0305+41  |
|           |  | NC CA       | CANOE RUN RD            |
|           |  |             | CANOE RUN               |
|           |  |             | STRUCTURE LENGTH 18 FT  |
|           |  |             | BMSID 41/3010/0042/0000 |
|           |  | INTER-BK    | CANOE RUN RD            |
|           |  |             | (T818)                  |
|           |  |             | LENGTH(AH 0018 BK 1584) |
| 000000 FT |  | 5 0042/0000 |                         |
|           |  | 000000 FT   |                         |
| 000000 FT |  | 7040/0000   | LENGTH(AH 1584 BK 2499) |
|           |  | 000000 FT   |                         |
| 000000 FT |  | 7030/0000   | LENGTH(AH 2499 BK 2284) |
|           |  | 000000 FT   |                         |
| 000000 FT |  | 7020/0000   | LENGTH(AH 2284 BK 2613) |
|           |  | 000000 FT   |                         |
| 000000 FT |  | 7010/0000   | LENGTH(AH 2613 BK 0000) |

EXTRACT DATE: 12/28/2024 ROADWAY MANAGEMENT SYSTEM PAGE NUMBER: 618  
PRINT DATE: 12/30/2024 SLD COUNTY/SR - ANNUAL PRINT COUNTY: LYCOMING  
DIR: B TOTAL LEN: 2.437 MI. DIST: 03-2 SR: 3009  
LEFT MUN: WOODWARD T RIGHT MUN: WOODWARD T

|                             |           |  |           |   |
|-----------------------------|-----------|--|-----------|---|
| SHINGLE HOLLOW RD<br>(T360) | 012865 FT |  | 012865 FT | WEST LINE RD<br>(SR3011 SEG 0040/0000)          |
|                             |           |  | 0060/2352 | WOODWARD  |
|                             |           |  | 0060/2312 | PIATT T   |
|                             |           |  | 0060/2269 | 060 "DIA CIRC CONCR<br>LEN=0048 INSTALLED UNKN  |
|                             |           |  | 0060/1945 | 018 "DIA CIRC CONCR<br>LEN=0032 INSTALLED UNKN  |
|                             |           |  | 0060/1375 | 018 "DIA CIRC CONCR<br>LEN=0033 INSTALLED UNKN  |
|                             |           |  | 0060/0880 | 018 "DIA CIR PLASTIC<br>LEN=0040 INSTALLED 2001 |
|                             | 010513 FT |  | 0060/0345 | 018 "DIA CIRC CONCR<br>LEN=0032 INSTALLED UNKN  |
|                             |           |  | 010513 FT | 2 0 41025 0 00 0105+54                          |
|                             |           |  | 0060/0000 | LENGTH(AH 2352 BK 2394)                         |
| FORGE HILL RD<br>(T365)     | 0050/1975 |  | 0050/2117 | 018 "DIA CIRC CONCR<br>LEN=0042 INSTALLED UNKN  |
|                             |           |  | 0050/1721 | 018 "DIA CIRC CONCR<br>LEN=0032 INSTALLED UNKN  |
|                             |           |  | 0050/1351 | 018 "DIA CIRC CONCR<br>LEN=0034 INSTALLED UNKN  |
|                             | 0050/1229 |  | 0050/1066 | 018 "DIA CIRC CONCR<br>LEN=0034 INSTALLED UNKN  |
|                             |           |  | 0050/0860 | 018 "DIA CIRC CONCR<br>LEN=0034 INSTALLED UNKN  |
|                             |           |  | 0050/0070 | 018 "DIA CIR PLASTIC<br>LEN=0034 INSTALLED UNKN |
|                             | 008119 FT |  | 008119 FT | 2 0 41025 0 00 0081+51                          |
|                             |           |  | 0050/0000 | LENGTH(AH 2394 BK 2606)                         |
|                             |           |  | 0040/1980 | 015 "DIA CIRC METAL<br>LEN=0035 INSTALLED UNKN  |
|                             |           |  | 0040/1665 | 018 "DIA CIRC CONCR<br>LEN=0036 INSTALLED UNKN  |

EXTRACT DATE: 12/28/2024 ROADWAY MANAGEMENT SYSTEM PAGE NUMBER: 617  
PRINT DATE: 12/30/2024 SLD COUNTY/SR - ANNUAL PRINT COUNTY: LYCOMING

DIR: B TOTAL LEN: 2.437 MI. DIST: 03-2 SR: 3009  
LEFT MUN: PIATT T RIGHT MUN: PIATT T

MARTINS RD  
(T363)

005513 FT

0030/1200

002964 FT

000581 FT

000000 FT

|           |   |
|-----------|---|
| 0040/1240 | 018 "DIA CIRC CONCR<br>LEN=0032 INSTALLED UNKN    |
| 0040/0880 | 018 "DIA CIRC CONCR<br>LEN=0034 INSTALLED UNKN    |
| 0040/0159 | 018 "DIA CIR PLASTIC<br>LEN=0040 INSTALLED 2007   |
| 005513 FT | 2 0 41025 0 00 0055+35                            |
| 0040/0000 | LENGTH(AH 2606 BK 2549)                           |
| 0030/1355 | 036 "DIA CIR PLASTIC<br>LEN=0040 INSTALLED 2007   |
| 0030/1200 | MARTINS RD<br>(T363)                              |
| 0030/0474 | 018 "DIA CIR PLASTIC<br>LEN=0040 INSTALLED 2007   |
| 0030/0060 | 018 "DIA CIR PLASTIC<br>LEN=0040 INSTALLED 2007   |
| 002964 FT | 2 0 41025 0 00 0029+76                            |
| 0030/0000 | LENGTH(AH 2549 BK 2383)                           |
| 0020/2291 | 015"H 21"W ELLIP METAL<br>LEN=0034 INSTALLED 2007 |
| 0020/2082 | 024 "DIA CIRC METAL<br>LEN=0039 INSTALLED 2013    |
| 0020/1525 | 018 "DIA CIR PLASTIC<br>LEN=0036 INSTALLED UNKN   |
| 0020/1281 | 018 "DIA CIRC METAL<br>LEN=0034 INSTALLED 2013    |
| 0020/1005 | TIMBER LN<br>(TWP )                               |
| 0020/0977 | 018 "DIA CIR PLASTIC<br>LEN=0046 INSTALLED 2007   |
| 0020/0721 | 036 "DIA CIR PLASTIC<br>LEN=0051 INSTALLED 2007   |
| 0020/0297 | 042 "DIA CIR PLASTIC<br>LEN=0053 INSTALLED UNKN   |
| 000581 FT | 2 0 41025 0 00 0005+67                            |
| 0020/0000 | 018 "DIA CIR PLASTIC<br>LEN=0042 INSTALLED 2007   |
| 0010/0411 | LENGTH(AH 2383 BK 0581)                           |
| 000000 FT | 018 "DIA CIRC METAL<br>LEN=0057 INSTALLED 2013    |
|           | 2 0 41025 0 00 0000+00                            |
|           | NC SP   |
|           | POOK HOLLOW RD                                    |
|           | SR 0220 SH  |
|           | (SR0220 SEG 0115/0000)                            |
|           | MFC BEGIN = E                                     |
| 0010/0000 | LENGTH(AH 0581 BK 0000)                           |

DIR: B TOTAL LEN: .012 MI. DIST: 03-2 SR: 3008  
LEFT MUN: SUSQUEHANNA T RIGHT MUN: SUSQUEHANNA T

```

LENGTH(AH 1041 BK 0008)
VILLAGE DR
(TB16)
1 1 05489 0 00 0037+54
036"H 78"W CONC STRUCT
LEN=0039 INSTALLED UNKN
VILLAGE DR
(TB16)
LENGTH(AH 0008 BK 0791)

LENGTH(AH 0791 BK 0009)
VILLAGE DR
(TB16)
1 1 05489 0 00 0030+97
TRB.SUSQ.RIV
STRUCTURE LENGTH 9 FT
BMSID 41/3008/0120/0000
VILLAGE DR
(TB16)
LENGTH(AH 0009 BK 2775)

LENGTH(AH 2775 BK 0007)

LENGTH(AH 0007 BK 0015)
BMSSEN 41/3008/0110/0000
VILLAGE DR
(TB16)
1 1 05489 0 00 0003+02
VILLAGE DR
(TB16)
NISBET RUN
BMSBG 41/3008/0110/0000
LENGTH(AH 0015 BK 0301)

LENGTH(AH 0301 BK 0371)

LENGTH(AH 0371 BK 0011)
BMSSEN 41/3008/0100/0000
VILLAGE DR
(TB16)
2 0 41016 0 00 0003+85

```

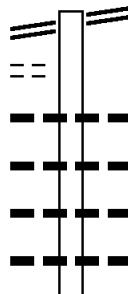
EXTRACT DATE: 12/28/2024 ROADWAY MANAGEMENT SYSTEM PAGE NUMBER: 615  
PRINT DATE: 12/30/2024 SLD COUNTY/SR - ANNUAL PRINT COUNTY: LYCOMING

DIR: B TOTAL LEN: .012 MI. DIST: 03-2 SR: 3008  
LEFT MUN: SUSQUEHANNA T RIGHT MUN: SUSQUEHANNA T

|        |    |  |  |          |           |    |                         |
|--------|----|--|--|----------|-----------|----|-------------------------|
|        |    |  |  |          |           |    | VILLAGE: NISBET         |
|        |    |  |  |          | NC VI     |    | VILLAGE DR              |
|        |    |  |  | INTER-BK |           |    | VILLAGE DR              |
|        |    |  |  |          |           |    | (T816)                  |
|        |    |  |  |          |           |    | TRB.SUSQ.RIV            |
|        |    |  |  |          |           |    | BMSBG 41/3008/0100/0000 |
| 000022 | FT |  |  | 5        | 0100/0000 |    | LENGTH(AH 0011 BK 2119) |
|        |    |  |  |          | 000022    | FT |                         |
| 000022 | FT |  |  |          | 7100/0000 |    | LENGTH(AH 2119 BK 2489) |
|        |    |  |  |          | 000022    | FT |                         |
| 000022 | FT |  |  |          | 7090/0000 |    | LENGTH(AH 2489 BK 2501) |
|        |    |  |  |          | 000022    | FT |                         |
| 000022 | FT |  |  |          | 7080/0000 |    | LENGTH(AH 2501 BK 2314) |
|        |    |  |  |          | 000022    | FT |                         |
| 000022 | FT |  |  |          | 7070/0000 |    | LENGTH(AH 2314 BK 2697) |
|        |    |  |  |          | 000022    | FT |                         |
| 000022 | FT |  |  |          | 7060/0000 |    | LENGTH(AH 2697 BK 2488) |
|        |    |  |  |          | 000022    | FT |                         |
| 000022 | FT |  |  |          | 7050/0000 |    | LENGTH(AH 2488 BK 2511) |
|        |    |  |  |          | 000022    | FT |                         |
| 000022 | FT |  |  |          | 7040/0000 |    | LENGTH(AH 2511 BK 2016) |
|        |    |  |  |          | 000022    | FT |                         |
| 000022 | FT |  |  |          | 7036/0000 |    | LENGTH(AH 2016 BK 0008) |
|        |    |  |  |          | INTER-AHD |    | RIVER RD                |
|        |    |  |  |          | 0030/0008 |    | (T806)                  |
| 000014 | FT |  |  |          | 000014    | FT | 2 0 41016 0 01 0198+12  |
|        |    |  |  |          |           |    | 072 "DIA CIRC METAL     |
|        |    |  |  |          |           |    | LEN=0055 INSTALLED UNKN |
|        |    |  |  |          | INTER-BK  |    | RIVER RD                |
|        |    |  |  |          |           |    | (T806)                  |
|        |    |  |  | 5        | 0030/0000 |    | LENGTH(AH 0008 BK 0645) |
| 000014 | FT |  |  |          | 000014    | FT |                         |
|        |    |  |  |          | 7028/0000 |    | LENGTH(AH 0645 BK 1532) |
| 000014 | FT |  |  |          | 000014    | FT |                         |
|        |    |  |  |          | 7020/0000 |    | LENGTH(AH 1532 BK 0305) |
| 000014 | FT |  |  |          | 000014    | FT |                         |
|        |    |  |  |          | 7014/0000 |    | LENGTH(AH 0305 BK 0014) |
|        |    |  |  |          | INTER-AHD |    | RIVER RD                |
|        |    |  |  |          | 0010/0014 |    | (T806)                  |
| 000000 | FT |  |  |          | 000000    | FT | 2 0 41016 0 01 0220+02  |
|        |    |  |  |          |           |    | VILLAGE: NISBET         |
|        |    |  |  |          | NC RI     |    | RIVER RD                |
|        |    |  |  |          |           |    | BENDER RUN              |
|        |    |  |  |          |           |    | STRUCTURE LENGTH 14 FT  |
|        |    |  |  |          | INTER-BK  |    | BMSID 41/3008/0010/0000 |
|        |    |  |  |          |           |    | RIVER RD                |
|        |    |  |  |          |           |    | (T806)                  |
|        |    |  |  | 5        | 0010/0000 |    | LENGTH(AH 0014 BK 1295) |
| 000000 | FT |  |  |          | 000000    | FT |                         |
|        |    |  |  |          | 7010/0000 |    | LENGTH(AH 1295 BK 0000) |

EXTRACT DATE: 12/28/2024 ROADWAY MANAGEMENT SYSTEM PAGE NUMBER: 614  
 PRINT DATE: 12/30/2024 SLD COUNTY/SR - ANNUAL PRINT COUNTY: LYCOMING  
 DIR: B TOTAL LEN: 7.977 MI. DIST: 03-2 SR: 3007  
 LEFT MUN: SALLADASBURG B RIGHT MUN: SALLADASBURG B

MAIN ST 042119 FT  
 (SR0973 SEG 0150/0000) 0210/2503  
 CHESTNUT GROVE RD  
 (T820) 0210/2442



042107 FT MAIN ST  
 0210/2503 (SR0973 SEG 0150/0000)

|           |           |                |
|-----------|-----------|----------------|
| 0210/2238 | 018 " DIA | CIR PLASTIC    |
|           | LEN=0040  | INSTALLED UNKN |
|           | 018 " DIA | CIRC METAL     |
| 0210/2014 | LEN=0030  | INSTALLED UNKN |
|           | 018 " DIA | CIR PLASTIC    |
| 0210/1770 | LEN=0040  | INSTALLED 2004 |
|           | 018 " DIA | CIRC METAL     |
| 0210/1555 | LEN=0031  | INSTALLED UNKN |
|           | 030 " DIA | CIR PLASTIC    |



EXTRACT DATE: 12/28/2024 ROADWAY MANAGEMENT SYSTEM PAGE NUMBER: 613  
PRINT DATE: 12/30/2024 SLD COUNTY/SR - ANNUAL PRINT COUNTY: LYCOMING

DIR: B TOTAL LEN: 7.977 MI. DIST: 03-2 SR: 3007  
LEFT MUN: SALLADASBURG B RIGHT MUN: SALLADASBURG B

|           |           |              |               |      |
|-----------|-----------|--------------|---------------|------|
|           | 0210/1405 | LEN=0040     | INSTALLED     | 2004 |
|           |           | 018 "DIA     | CIR PLASTIC   |      |
|           | 0210/1130 | LEN=0040     | INSTALLED     | 2020 |
|           |           | 018 "DIA     | CIRC METAL    |      |
|           | 0210/0751 | LEN=0039     | INSTALLED     | UNKN |
|           |           | 018 "DIA     | CIRC METAL    |      |
|           | 0210/0483 | LEN=0035     | INSTALLED     | UNKN |
|           |           | 018 "DIA     | CIR PLASTIC   |      |
|           | 0210/0365 | LEN=0040     | INSTALLED     | 2020 |
| 039616 FT | 039604 FT | 2 0 41026    | 0 00 0507+49  |      |
|           |           | SALLADASBURG |               |      |
|           |           | MIFFLIN T    |               |      |
|           | 0210/0000 | LENGTH(AH    | 2503 BK 3165) |      |
|           |           | 024 "DIA     | CIR PLASTIC   |      |
|           | 0200/2896 | LEN=0035     | INSTALLED     | 2012 |
|           |           | 024 "DIA     | CIR PLASTIC   |      |
|           | 0200/2677 | LEN=0035     | INSTALLED     | 2012 |
|           |           | 018 "DIA     | CIRC METAL    |      |
|           | 0200/2180 | LEN=0032     | INSTALLED     | UNKN |
|           |           | 018 "DIA     | CIR PLASTIC   |      |
|           | 0200/1670 | LEN=0040     | INSTALLED     | 2004 |
|           |           | 024 "DIA     | CIR PLASTIC   |      |
|           | 0200/1307 | LEN=0040     | INSTALLED     | 2020 |
|           |           | 018 "DIA     | CIR PLASTIC   |      |
|           | 0200/0620 | LEN=0040     | INSTALLED     | 2004 |
|           |           | 018 "DIA     | CIR PLASTIC   |      |
|           | 0200/0191 | LEN=0040     | INSTALLED     | 2020 |
| 036451 FT | 036439 FT | 2 0 41026    | 0 00 0475+70  |      |
|           | 0200/0000 | LENGTH(AH    | 3165 BK 1938) |      |
|           |           | 024 "DIA     | CIRC METAL    |      |
|           | 0190/1731 | LEN=0065     | INSTALLED     | UNKN |
|           |           | 018 "DIA     | CIRC METAL    |      |
|           | 0190/0959 | LEN=0033     | INSTALLED     | UNKN |
|           |           | 030 "DIA     | CIR PLASTIC   |      |
|           | 0190/0019 | LEN=0040     | INSTALLED     | 2020 |
|           | 034501 FT |              |               |      |
|           | 0190/0000 | LENGTH(AH    | 1938 BK 3023) |      |
|           |           | 018 "DIA     | CIRC METAL    |      |
|           | 0180/2651 | LEN=0038     | INSTALLED     | UNKN |
|           |           | 018 "DIA     | CIRC METAL    |      |
|           | 0180/1377 | LEN=0028     | INSTALLED     | UNKN |

SEELY RUN RD (T360) 0190/0279

2 0 41026 0 00 0456+23 034513 FT  
LITTLE PINE RUN RD (T368) 0190/0000

EXTRACT DATE: 12/28/2024 ROADWAY MANAGEMENT SYSTEM PAGE NUMBER: 612  
PRINT DATE: 12/30/2024 SLD COUNTY/SR - ANNUAL PRINT COUNTY: LYCOMING

DIR: B TOTAL LEN: 7.977 MI. DIST: 03-2 SR: 3007  
LEFT MUN: MIFFLIN T RIGHT MUN: MIFFLIN T

2 0 41026 0 00 0425+87 031490 FT  
WURSTER RD  
(T370)

0180/0000

030165 FT

027223 FT

025015 FT

| Station   | Length | Material                 | Notes          |
|-----------|--------|--------------------------|----------------|
| 0180/0893 |        | MIFFLIN                  |                |
| 0180/0405 |        | ANTHONY T                |                |
| 031478 FT |        | 018" DIA CIRC METAL      |                |
| 0180/0000 | 5      | LEN=0028                 | INSTALLED UNKN |
| 0180/0000 | 5      | LENGTH(AH 3023 BK 1325)  |                |
| 030153 FT |        | 2 0 41026 0 00 0412+52   |                |
|           |        | HENSLER RD               |                |
|           |        | (T651)                   |                |
|           |        | PICNIC WOODS RD          |                |
|           |        | (T652)                   |                |
| 0170/0000 | 5      | LENGTH(AH 1325 BK 2942)  |                |
| 0160/2095 |        | 018" DIA CIR PLASTIC     |                |
|           |        | LEN=0040                 | INSTALLED 2004 |
| 0160/1570 |        | 036" DIA CIRC METAL      |                |
|           |        | LEN=0085                 | INSTALLED 2004 |
| 0160/1079 |        | 036" DIA CIR PLASTIC     |                |
|           |        | LEN=0040                 | INSTALLED 2004 |
| 0160/0745 |        | 036" H 48" W ELLIP METAL |                |
|           |        | LEN=0063                 | INSTALLED UNKN |
| 0160/0245 |        | 036" DIA CIR PLASTIC     |                |
|           |        | LEN=0040                 | INSTALLED UNKN |
| 027211 FT |        | 2 0 41026 0 00 0382+42   |                |
|           |        | CHAPEL HILL RIDGE RD     |                |
|           |        | (T372)                   |                |
| 0160/0000 | 5      | LENGTH(AH 2942 BK 2208)  |                |
| 0150/1967 |        | 018" DIA CIRC METAL      |                |
|           |        | LEN=0043                 | INSTALLED UNKN |
| 0150/1409 |        | 024" DIA CIR PLASTIC     |                |
|           |        | LEN=0055                 | INSTALLED 2012 |
| 0150/0817 |        | 030" DIA CIR PLASTIC     |                |
|           |        | LEN=0050                 | INSTALLED 2019 |
| 0150/0511 |        | 018" DIA CIR PLASTIC     |                |
|           |        | LEN=0034                 | INSTALLED UNKN |
| 0150/0357 |        | 018" DIA CIR PLASTIC     |                |
|           |        | LEN=0031                 | INSTALLED 2020 |
| 0150/0134 |        | 018" DIA CIRC METAL      |                |
|           |        | LEN=0104                 | INSTALLED UNKN |
| 025003 FT |        | 2 0 41026 0 00 0360+00   |                |
| 0150/0000 | 5      | LENGTH(AH 2208 BK 2440)  |                |
| 0140/2410 |        | 018" DIA CIR PLASTIC     |                |
|           |        | LEN=0035                 | INSTALLED 2003 |
| 0140/2140 |        | 018" DIA CIR PLASTIC     |                |
|           |        | LEN=0035                 | INSTALLED 2012 |
|           |        | 018" DIA CIR PLASTIC     |                |

EXTRACT DATE: 12/28/2024 ROADWAY MANAGEMENT SYSTEM PAGE NUMBER: 611  
PRINT DATE: 12/30/2024 SLD COUNTY/SR - ANNUAL PRINT COUNTY: LYCOMING

DIR: B TOTAL LEN: 7.977 MI. DIST: 03-2 SR: 3007  
LEFT MUN: ANTHONY T RIGHT MUN: ANTHONY T

022575 FT

020335 FT

|       |             |                         |              |      |
|-------|-------------|-------------------------|--------------|------|
| -- -- | 0140/1971   | LEN=0040                | INSTALLED    | 2012 |
| -- -- | 0140/1640   | 018 "DIA                | CIR PLASTIC  |      |
| -- -- | 0140/1232   | LEN=0040                | INSTALLED    | 2020 |
| -- -- | 0140/0913   | 024 "DIA                | CIR PLASTIC  |      |
| -- -- | 0140/0672   | LEN=0040                | INSTALLED    | 2003 |
| -- -- | 0140/0318   | 018 "DIA                | CIR PLASTIC  |      |
| -- -- | 0140/0035   | LEN=0034                | INSTALLED    | 1997 |
| -- -- | 022563 FT   | 048"H 60"W              | ELLIP METAL  |      |
|       |             | LEN=0050                | INSTALLED    | 2013 |
|       |             | 018 "DIA                | CIR PLASTIC  |      |
|       |             | LEN=0040                | INSTALLED    | 2003 |
|       |             | 018 "DIA                | CIR PLASTIC  |      |
|       |             | LEN=0040                | INSTALLED    | 1997 |
|       |             | 2 0 41026               | 0 00 0335+75 |      |
|       |             | FINK RD                 |              |      |
|       |             | (T649)                  |              |      |
| ==    | 5 0140/0000 | LENGTH(AH 2440 BK 2240) |              |      |
| -- -- | 0130/2032   | 018 "DIA                | CIR PLASTIC  |      |
| -- -- | 0130/1773   | LEN=0035                | INSTALLED    | 2003 |
| -- -- | 0130/1309   | 018 "DIA                | CIR PLASTIC  |      |
| -- -- | 0130/1051   | LEN=0030                | INSTALLED    | 2012 |
| -- -- | 0130/0900   | 025"H 35"W              | ELLIP METAL  |      |
| -- -- | 0130/0665   | LEN=0040                | INSTALLED    | 2012 |
|       |             | 018 "DIA                | CIR PLASTIC  |      |
|       |             | LEN=0035                | INSTALLED    | 1997 |
|       |             | 030 "DIA                | CIR PLASTIC  |      |
|       |             | LEN=0040                | INSTALLED    | 2003 |
|       |             | 016 "DIA                | CIRC METAL   |      |
|       |             | LEN=0030                | INSTALLED    | 1997 |
|       |             | 022 "DIA                | CIRC CONCR   |      |
|       |             | LEN=0042                | INSTALLED    | UNKN |
|       |             | 2 0 41026               | 0 00 0313+41 |      |
|       |             | LAZY SPRING RD          |              |      |
|       |             | (TWP)                   |              |      |
| ==    | 5 0130/0000 | LENGTH(AH 2240 BK 2269) |              |      |
| -- -- | 0120/2109   | 018 "DIA                | CIRC METAL   |      |
| -- -- | 0120/1923   | LEN=0036                | INSTALLED    | 1997 |
| -- -- | 0120/1585   | 018 "DIA                | CIR PLASTIC  |      |
| -- -- |             | LEN=0024                | INSTALLED    | 1997 |
| -- -- |             | 018 "DIA                | CIR PLASTIC  |      |
| -- -- |             | LEN=0040                | INSTALLED    | 2003 |
|       |             | 018 "DIA                | CIR PLASTIC  |      |
|       |             | LEN=0035                | INSTALLED    | 2012 |
|       |             | 018 "DIA                | CIR PLASTIC  |      |
|       |             | LEN=0040                | INSTALLED    | 2019 |
|       |             | 018 "DIA                | CIR PLASTIC  |      |
|       |             | LEN=0040                | INSTALLED    | 2012 |
|       |             | 018 "DIA                | CIR PLASTIC  |      |

EXTRACT DATE: 12/28/2024 ROADWAY MANAGEMENT SYSTEM PAGE NUMBER: 610  
PRINT DATE: 12/30/2024 SLD COUNTY/SR - ANNUAL PRINT COUNTY: LYCOMING

DIR: B TOTAL LEN: 7.977 MI. DIST: 03-2 SR: 3007  
LEFT MUN: ANTHONY T RIGHT MUN: ANTHONY T

|                                  |           |                        |                          |                |
|----------------------------------|-----------|------------------------|--------------------------|----------------|
|                                  |           | 0120/0430              | LEN=0040                 | INSTALLED 2019 |
|                                  |           | 018 "DIA               | CIRC METAL               |                |
| 018066 FT                        |           | 0120/0242              | LEN=0034                 | INSTALLED 1997 |
|                                  |           | 018054 FT              | 2 0 41026 0 00 0290+34   |                |
|                                  |           | 0120/0000              | LENGTH(AH 2269 BK 2242)  |                |
|                                  |           | 018 "DIA               | CIR PLASTIC              |                |
|                                  |           | 0110/2205              | LEN=0035                 | INSTALLED 2003 |
|                                  |           | 018 "DIA               | CIR PLASTIC              |                |
|                                  |           | 0110/1844              | LEN=0040                 | INSTALLED 2019 |
|                                  |           | 018 "DIA               | CIRC METAL               |                |
|                                  |           | 0110/1531              | LEN=0035                 | INSTALLED 2012 |
|                                  |           | 018 "DIA               | CIRC METAL               |                |
|                                  |           | 0110/1407              | LEN=0042                 | INSTALLED 1997 |
|                                  |           | 018 "DIA               | CIRC METAL               |                |
|                                  |           | 0110/1125              | LEN=0040                 | INSTALLED 1997 |
|                                  |           | 018 "DIA               | CIR PLASTIC              |                |
|                                  |           | 0110/0842              | LEN=0043                 | INSTALLED 2003 |
|                                  |           |                        | MARTIN RD                |                |
|                                  |           | 0110/0789              | (T375)                   |                |
|                                  |           |                        | ANTHONY                  |                |
|                                  |           | 0110/0585              | WOODWARD T               |                |
| LITTLE PINE RD<br>(T368)         | 0110/0345 |                        |                          |                |
|                                  |           | 0110/0326              | BMS EN 41/3007/0110/0307 |                |
|                                  |           | 2 0 41026 0 00 0270+67 |                          |                |
|                                  |           |                        | TR PINE RUN              |                |
|                                  |           | 0110/0307              | BMS BG 41/3007/0110/0307 |                |
|                                  |           | 018 "DIA               | CIR PLASTIC              |                |
|                                  |           | 0110/0099              | LEN=0036                 | INSTALLED 2012 |
| 2 0 41026 0 00 0267+56 015824 FT |           | 015812 FT              |                          |                |
| ELBOW RD                         |           |                        |                          |                |
| (SR3010 SEG 0100/2695)           |           |                        |                          |                |
| ANTHONY                          |           |                        |                          |                |
| WOODWARD T                       | 0110/0000 |                        |                          |                |
|                                  |           | 0110/0000              | LENGTH(AH 2242 BK 2501)  |                |
|                                  |           | 030 "DIA               | CIR PLASTIC              |                |
|                                  |           | 0100/2353              | LEN=0050                 | INSTALLED 2012 |
|                                  |           | 018 "DIA               | CIR PLASTIC              |                |
|                                  |           | 0100/1966              | LEN=0035                 | INSTALLED 2003 |
|                                  |           | 024 "DIA               | CIR PLASTIC              |                |
|                                  |           | 0100/1673              | LEN=0040                 | INSTALLED 1997 |
|                                  |           | 018 "DIA               | CIR PLASTIC              |                |
|                                  |           | 0100/0816              | LEN=0040                 | INSTALLED 2003 |
|                                  |           | 042 "DIA               | CIR PLASTIC              |                |
|                                  |           | 0100/0554              | LEN=0030                 | INSTALLED 1997 |
|                                  |           | 0100/0288              | BMS EN 41/3007/0100/0258 |                |
|                                  |           | 2 0 41026 0 00 0246+21 |                          |                |
|                                  |           |                        | PINE RUN                 |                |
|                                  |           | 0100/0258              | BMS BG 41/3007/0100/0258 |                |
|                                  |           | 042 "H                 | 00 "W MULT METAL         |                |

EXTRACT DATE: 12/28/2024 ROADWAY MANAGEMENT SYSTEM PAGE NUMBER: 609  
PRINT DATE: 12/30/2024 SLD COUNTY/SR - ANNUAL PRINT COUNTY: LYCOMING

DIR: B TOTAL LEN: 7.977 MI. DIST: 03-2 SR: 3007  
LEFT MUN: WOODWARD T RIGHT MUN: WOODWARD T

013323 FT

0100/0044 LEN=0044 INSTALLED 1997  
013311 FT 2 0 41026 0 00 0243+71  
W EMERYS CHURCH RD  
(SR3010 SEG 0110/0000)  
MFC BEGIN = E

5 0100/0000 LENGTH(AH 2501 BK 2724)  
018 "DIA CIR PLASTIC  
0090/2302 LEN=0040 INSTALLED 2000  
018 "DIA CIR PLASTIC  
0090/2074 LEN=0040 INSTALLED 2000  
016 "DIA CIRC METAL  
0090/1690 LEN=0031 INSTALLED 1997  
015 "DIA CIRC METAL  
0090/1353 LEN=0032 INSTALLED 1997  
018 "DIA CIR PLASTIC  
0090/1030 LEN=0040 INSTALLED 2006  
018 "DIA CIRC METAL  
0090/0498 LEN=0038 INSTALLED 1997  
048"H 76"W ELLIP CONC  
0090/0128 LEN=0048 INSTALLED 1997  
010587 FT 2 0 41026 0 00 0215+80  
W NEW RD  
(T369)

010599 FT

5 0090/0000 LENGTH(AH 2724 BK 2586)  
024 "DIA CIR PLASTIC  
0080/2104 LEN=0040 INSTALLED 2019  
018 "DIA CIR PLASTIC  
0080/1964 LEN=0032 INSTALLED 2000  
018 "DIA CIR PLASTIC  
0080/1767 LEN=0035 INSTALLED 2000  
018 "DIA CIRC METAL  
0080/1281 LEN=0082 INSTALLED 1997  
018 "DIA CIR PLASTIC  
0080/0908 LEN=0040 INSTALLED 2000  
045"H 39"W CONC STRUCT  
0080/0438 LEN=0030 INSTALLED 1997  
018 "DIA CIR PLASTIC  
0080/0225 LEN=0035 INSTALLED 2000  
008001 FT 2 0 41026 0 00 0190+25  
VILLAGE: PINE RUN

008013 FT

5 0080/0000 LENGTH(AH 2586 BK 2636)  
036 "DIA CIR PLASTIC  
0070/2527 LEN=0036 INSTALLED 2000  
018 "DIA CIRC METAL  
0070/2037 LEN=0031 INSTALLED 1997  
018 "DIA CIR PLASTIC  
0070/1690 LEN=0040 INSTALLED 2000  
018 "DIA CIR PLASTIC  
0070/1415 LEN=0040 INSTALLED 2000  
024 "DIA CIR PLASTIC

EXTRACT DATE: 12/28/2024 ROADWAY MANAGEMENT SYSTEM PAGE NUMBER: 608  
PRINT DATE: 12/30/2024 SLD COUNTY/SR - ANNUAL PRINT COUNTY: LYCOMING

DIR: B TOTAL LEN: 7.977 MI. DIST: 03-2 SR: 3007  
LEFT MUN: WOODWARD T RIGHT MUN: WOODWARD T

2 0 41026 0 00 0164+21 005377 FT  
W LINE RD  
(SR3011 SEG 0010/0000) 0070/0000

0 0 00000 0 00 0000+00 001686 FT  
SR 0220 SH  
(SR0220 SEG 0131/1960)  
SR 0220 SH  
(SR0220 SEG 0131/1960)  
LTH AH 000080 BK 000100 0061/0000  
001686 FT  
LTH AH 000100 BK 000045 7057/0000

0070/1194 LEN=0040 INSTALLED 2006  
024 "DIA CIR PLASTIC  
0070/0945 LEN=0040 INSTALLED 2006  
024 "DIA CIR PLASTIC  
0070/0587 LEN=0040 INSTALLED 2000  
018 "DIA CIR PLASTIC  
0070/0047 LEN=0040 INSTALLED 2000  
005365 FT  
0070/0000 LENGTH(AH 2636 BK 3611)  
018 "DIA CIR PLASTIC  
0064/3082 LEN=0030 INSTALLED 1997  
018 "DIA CIRC METAL  
0064/2661 LEN=0032 INSTALLED 1997  
018 "DIA CIR PLASTIC  
0064/2459 LEN=0040 INSTALLED 2000  
018 "DIA CIRC METAL  
0064/2307 LEN=0033 INSTALLED 1997  
018 "DIA CIRC METAL  
0064/1820 LEN=0033 INSTALLED 1997  
018 "DIA CIR PLASTIC  
0064/1258 LEN=0040 INSTALLED 2020  
018 "DIA CIR PLASTIC  
0064/1070 LEN=0040 INSTALLED 2000  
018 "DIA CIR PLASTIC  
0064/0822 LEN=0040 INSTALLED 2000  
018 "DIA CIR PLASTIC  
0064/0545 LEN=0040 INSTALLED 2000  
018 "DIA CIR PLASTIC  
0064/0278 LEN=0040 INSTALLED 2001  
018 "DIA CIR PLASTIC  
0064/0033 LEN=0082 INSTALLED 1997  
FROM 0220/0141 SH  
0064/0017 (CONN)  
001754 FT  
0064/0000 LENGTH(AH 3611 BK 0052)  
0060/0001 MFC BEGIN = D  
001702 FT  
INTER-BK  
0060/0000 LTH AH 000052 BK 000100  
001702 FT  
7056/0000  
INTER-AHD  
LTH AH 000100 BK 000061  
SR 0220 SH  
(SR0220 SEG 0140/0082)  
SR 0220 SH

EXTRACT DATE: 12/28/2024 ROADWAY MANAGEMENT SYSTEM PAGE NUMBER: 607  
PRINT DATE: 12/30/2024 SLD COUNTY/SR - ANNUAL PRINT COUNTY: LYCOMING

DIR: B TOTAL LEN: 7.977 MI. DIST: 03-2 SR: 3007  
LEFT MUN: WOODWARD T RIGHT MUN: WOODWARD T

FROM 0220/0141 SH INTER-AHD  
(CONN)  
SR 0220 SH  
(SR0220 SEG 0140/0000) 0055/0045  
0 0 00000 0 00 0000+00 001641 FT  
MFC BEGIN = E  
LENGTH(AH 0045 BK 1618) 0055/0000

FROM 0220/0130 SH  
(CONN) 0050/1592

000023 FT

000023 FT

000000 FT

000000 FT

000000 FT

000000 FT

0054/0061 (SR0220 SEG 0140/0082)

001641 FT 0 0 00000 0 00 0000+00  
MFC BEGIN = E  
0054/0000 LENGTH(AH 0061 BK 1618)  
018 "DIA CIRC CONCR  
0050/1610 LEN=0095 INSTALLED 1997

0050/1083 030 "DIA CIR PLASTIC  
LEN=0041 INSTALLED 1997  
(APRA) PENNDOT STOCKPIL  
PENNDOT STOCKPILE 10

0050/0745 (GOVT)  
(APRA) HARVEST MOON M H  
PRIVATE DR

0050/0535 (PRDR)  
018 "DIA CIR PLASTIC  
0050/0392 LEN=0037 INSTALLED 2008  
000023 FT 2 0 41026 0 00 0110+92

YOUNGS RD  
(T343)  
INTER-BK LEVEL CORNERS RD  
(TWP)

0050/0000 LENGTH(AH 1618 BK 2519)  
000023 FT  
7042/0000

INTER-AHD  
(TWP)

0040/0023 BRIDGE POSTED (TONS)  
WOODWARD

0040/0011 PIATT T  
000000 FT 2 0 41026 0 00 0085+50  
NC PINE RUN RD

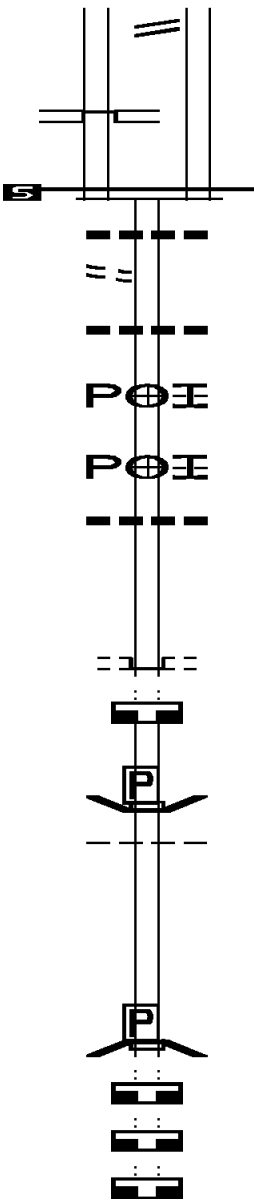
INTER-BK LEVEL CORNERS RD  
(TWP)  
SGL 25 COMB 40

0040/0000 PINE RUN  
000000 FT BMSBG 41/3007/0040/0000  
7030/0000 LENGTH(AH 0023 BK 3365)

000000 FT LENGTH(AH 3365 BK 2654)

000000 FT LENGTH(AH 2654 BK 2441)

000000 FT LENGTH(AH 2441 BK 0000)

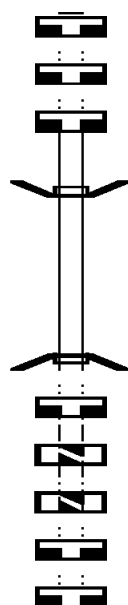


EXTRACT DATE: 12/28/2024 ROADWAY MANAGEMENT SYSTEM PAGE NUMBER: 606  
 PRINT DATE: 12/30/2024 SLD COUNTY/SR - ANNUAL PRINT COUNTY: LYCOMING  
 DIR: B TOTAL LEN: .012 MI. DIST: 03-2 SR: 3006  
 LEFT MUN: DUBOISTOWN B RIGHT MUN: DUBOISTOWN B

000063 FT  
 000063 FT  
 000063 FT

000000 FT

000000 FT  
 000000 FT  
 000000 FT  
 000000 FT  
 000000 FT



000063 FT  
 7050/0000 LENGTH(AH 1731 BK 1240)  
 000063 FT  
 7040/0000 LENGTH(AH 1240 BK 0992)  
 000063 FT  
 7034/0000 LENGTH(AH 0992 BK 0063)  
 BMSBN 41/3006/0032/0000  
 INTER-AHD BROOK ST  
 0032/0063 (BORO)  
 000000 FT 2 0 41 132 0 00 0047+57  
 NC BROOK ST  
 INTER-BK BROOK ST  
 (BORO)  
 MOSQUITO CRK  
 BMSBG 41/3006/0032/0000  
 LENGTH(AH 0063 BK 0119)  
 0032/0000  
 000000 FT  
 7030/0000 LTH AH 000119 BK 000100  
 000000 FT  
 7026/0000 LTH AH 000100 BK 000100  
 000000 FT  
 7024/0000 LTH AH 000100 BK 002675  
 000000 FT  
 7020/0000 LENGTH(AH 2675 BK 1443)  
 000000 FT  
 7010/0000 LENGTH(AH 1443 BK 0000)



EXTRACT DATE: 12/28/2024 ROADWAY MANAGEMENT SYSTEM PAGE NUMBER: 605  
 PRINT DATE: 12/30/2024 SLD COUNTY/SR - ANNUAL PRINT COUNTY: LYCOMING  
 DIR: B TOTAL LEN: 4.083 MI. DIST: 03-2 SR: 3005  
 LEFT MUN: MIFFLIN T RIGHT MUN: MIFFLIN T

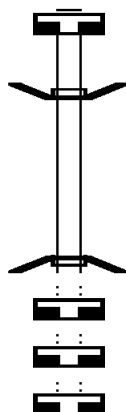
021556 FT

021544 FT

021544 FT

021544 FT

021544 FT



021556 FT

7154/0000

INTER-AHD

0152/0012

021544 FT

NC CA

INTER-BK

5

0152/0000

021544 FT

7150/0000

021544 FT

7140/0000

021544 FT

7130/0000

LENGTH(AH 0015 BK 0012)  
 BMSEN 41/3005/0152/0000  
 CANOE RUN RD  
 (TB18)  
 2 0 41089 0 00 0120+83  
 CANOE RUN RD  
 (TB18)  
 MUD RUN  
 BMSBG 41/3005/0152/0000  
 LENGTH(AH 0012 BK 2091)  
 LENGTH(AH 2091 BK 2009)  
 LENGTH(AH 2009 BK 3508)  
 LENGTH(AH 3508 BK 2443)

EXTRACT DATE: 12/28/2024 ROADWAY MANAGEMENT SYSTEM PAGE NUMBER: 604  
PRINT DATE: 12/30/2024 SLD COUNTY/SR - ANNUAL PRINT COUNTY: LYCOMING

DIR: B TOTAL LEN: 4.083 MI. DIST: 03-2 SR: 3005  
LEFT MUN: MIFFLIN T RIGHT MUN: MIFFLIN T

021544 FT

021544 FT

019087 FT

016373 FT

021544 FT

7120/0000

021544 FT

7110/0000

INTER-AHD

0100/2457

0100/2395

0100/2042

0100/1347

0100/1125

0100/0750

0100/0127

019087 FT

0100/0000

0090/2261

0090/2155

0090/1416

0090/1123

0090/1087

0090/0824

0090/0568

016373 FT

0090/0000

0080/1985

0080/1465

LENGTH(AH 2443 BK 2022)

LENGTH(AH 2022 BK 2457)

CANOE RUN RD

(T818)

CANOE RUN RD

(T818)

043"H 84"W ELLIP METAL

LEN=0030 INSTALLED UNKN

018"DIA CIR PLASTIC

LEN=0040 INSTALLED 2022

018"DIA CIR PLASTIC

LEN=0040 INSTALLED 2022

015"H 21"W ELLIP METAL

LEN=0035 INSTALLED 2006

048"DIA CIR PLASTIC

LEN=0050 INSTALLED 2006

018"DIA CIR PLASTIC

LEN=0040 INSTALLED 2006

2 0 41018 0 00 0190+08

036"DIA CIR PLASTIC

LEN=0050 INSTALLED 2001

LENGTH(AH 2457 BK 2714)

018"DIA CIR PLASTIC

LEN=0040 INSTALLED 2006

024"DIA CIR PLASTIC

LEN=0032 INSTALLED 2001

NICES HOLLOW RD

(T328)

MIFFLIN

PORTER T

018"DIA CIR PLASTIC

LEN=0040 INSTALLED 2022

018"DIA CIRC METAL

LEN=0028 INSTALLED UNKN

015"DIA CIR PLASTIC

LEN=0047 INSTALLED UNKN

2 0 41018 0 00 0162+71

018"DIA CIR PLASTIC

LEN=0040 INSTALLED 2012

LENGTH(AH 2714 BK 2516)

048"DIA CIR PLASTIC

LEN=0040 INSTALLED 2006

018"DIA CIR PLASTIC

LEN=0040 INSTALLED 2002

036"DIA CIR PLASTIC

EXTRACT DATE: 12/28/2024 ROADWAY MANAGEMENT SYSTEM PAGE NUMBER: 603  
PRINT DATE: 12/30/2024 SLD COUNTY/SR - ANNUAL PRINT COUNTY: LYCOMING

DIR: B TOTAL LEN: 4.083 MI. DIST: 03-2 SR: 3005  
LEFT MUN: PORTER T RIGHT MUN: PORTER T

|           |       |             |                  |               |               |
|-----------|-------|-------------|------------------|---------------|---------------|
|           | -- -- | 0080/1255   | LEN=0040         | INSTALLED     | 2006          |
|           | -- -- | 0080/0942   | 018 "DIA         | CIR PLASTIC   |               |
|           | -- -- | 0080/0417   | LEN=0040         | INSTALLED     | 2022          |
|           | -- -- | 0080/0200   | 018 "DIA         | CIR PLASTIC   |               |
| 013857 FT | -- -- | 0080/0200   | LEN=0040         | INSTALLED     | 2006          |
|           | -- -- | 013857 FT   | 2 0 41018        | 0 00 0137+33  |               |
|           | -- -- | 5 0080/0000 | LENGTH(AH        | 2516 BK 2214) |               |
|           | -- -- | 0070/2196   | 018 "DIA         | CIR PLASTIC   |               |
|           | -- -- | 0070/1997   | LEN=0040         | INSTALLED     | 2002          |
|           | -- -- | 0070/1542   | 018 "DIA         | CIR PLASTIC   |               |
|           | -- -- | 0070/1522   | LEN=0040         | INSTALLED     | UNKN          |
|           | -- -- | 0070/1327   | 018 "DIA         | CIR PLASTIC   |               |
|           | -- -- | 0070/0957   | LEN=0040         | INSTALLED     | 2002          |
|           | -- -- | 0070/0645   | 018 "DIA         | CIR PLASTIC   |               |
|           | -- -- | 0070/0316   | LEN=0040         | INSTALLED     | 2018          |
|           | -- -- | 0070/0085   | 018 "DIA         | CIR PLASTIC   |               |
| 011643 FT | -- -- | 0070/0085   | LEN=0040         | INSTALLED     | UNKN          |
|           | -- -- | 011643 FT   | 2 0 41018        | 0 00 0115+00  |               |
|           | -- -- | 5 0070/0000 | TOWNSHIP 0316 RT |               |               |
|           | -- -- | 0060/1515   | (T316)           | LENGTH(AH     | 2214 BK 1583) |
|           | -- -- | 0060/1204   | 018 "DIA         | CIR PLASTIC   |               |
|           | -- -- | 0060/0927   | LEN=0045         | INSTALLED     | 2006          |
|           | -- -- | 0060/0835   | 018 "DIA         | CIR PLASTIC   |               |
|           | -- -- | 0060/0770   | LEN=0035         | INSTALLED     | UNKN          |
|           | -- -- | 0060/0498   | 018 "DIA         | CIR PLASTIC   |               |
|           | -- -- | 0060/0241   | LEN=0040         | INSTALLED     | 2002          |
| 010060 FT | -- -- | 010060 FT   | 2 0 41018        | 0 00 0099+65  |               |
|           | -- -- | 5 0060/0000 | LENGTH(AH        | 1583 BK 2525) |               |
|           | -- -- | 0050/2525   | 018 "DIA         | CIR PLASTIC   |               |
|           | -- -- |             | LEN=0035         | INSTALLED     | UNKN          |
|           | -- -- |             | 018 "DIA         | CIR PLASTIC   |               |

FURNACE RUN RD  
(T631)

EXTRACT DATE: 12/28/2024 ROADWAY MANAGEMENT SYSTEM PAGE NUMBER: 602  
PRINT DATE: 12/30/2024 SLD COUNTY/SR - ANNUAL PRINT COUNTY: LYCOMING

DIR: B TOTAL LEN: 4.083 MI. DIST: 03-2 SR: 3005  
LEFT MUN: WATSON T RIGHT MUN: WATSON T

007535 FT

PRIVATE DR  
(PRDR)

0040/0393

004999 FT

|           |                                   |           |         |
|-----------|-----------------------------------|-----------|---------|
| 0050/2362 | LEN=0035                          | INSTALLED | UNKN    |
| 018"      | DIA                               | CIRC      | CONCR   |
| 0050/2136 | LEN=0032                          | INSTALLED | UNKN    |
| 024"      | DIA                               | CIRC      | CONCR   |
| 0050/2036 | LEN=0048                          | INSTALLED | UNKN    |
| 018"      | DIA                               | CIRC      | CONCR   |
| 0050/1510 | LEN=0038                          | INSTALLED | UNKN    |
| 036"      | DIA                               | CIRC      | CONCR   |
| 0050/1259 | LEN=0042                          | INSTALLED | UNKN    |
| 018"      | DIA                               | CIRC      | CONCR   |
| 0050/0959 | LEN=0034                          | INSTALLED | UNKN    |
| 018"      | DIA                               | CIRC      | CONCR   |
| 0050/0762 | LEN=0036                          | INSTALLED | UNKN    |
| 018"      | DIA                               | CIRC      | CONCR   |
| 0050/0467 | LEN=0039                          | INSTALLED | UNKN    |
| 0050/0025 | BMSSEN 41/3005/0050/0000          |           |         |
| 007535 FT | 2 0 4 1 0 1 8 0 0 0 0 0 7 5 + 1 7 |           |         |
|           | 018"                              | DIA       | CIRC    |
|           | LEN=0040                          | INSTALLED | UNKN    |
|           | NICHOLS                           | RUN       |         |
|           | BMSBG 41/3005/0050/0000           |           |         |
|           | WATSON                            |           |         |
|           | PORTER                            |           |         |
| 0050/0000 | LENGTH(AH 2525 BK 2536)           |           |         |
| 018"      | DIA                               | CIRC      | CONCR   |
| 0040/2207 | LEN=0033                          | INSTALLED | UNKN    |
| 013"      | DIA                               | CIR       | PLASTIC |
| 0040/2037 | LEN=0030                          | INSTALLED | UNKN    |
| 042"      | DIA                               | CIRC      | CONCR   |
| 0040/1853 | LEN=0041                          | INSTALLED | UNKN    |
| 018"      | DIA                               | CIRC      | CONCR   |
| 0040/1734 | LEN=0031                          | INSTALLED | UNKN    |
| 018"      | DIA                               | CIRC      | CONCR   |
| 0040/1571 | LEN=0030                          | INSTALLED | UNKN    |
| 018"      | DIA                               | CIRC      | CONCR   |
| 0040/1100 | LEN=0038                          | INSTALLED | UNKN    |
| 018"      | DIA                               | CIRC      | CONCR   |
| 0040/0852 | LEN=0047                          | INSTALLED | UNKN    |
| 018"      | DIA                               | CIRC      | CONCR   |
| 0040/0506 | LEN=0033                          | INSTALLED | UNKN    |
| 0040/0393 | (APRA) H A WENSEL INC             |           |         |
| 018"      | DIA                               | CIRC      | CONCR   |
| 0040/0328 | LEN=0037                          | INSTALLED | UNKN    |
| 048"      | DIA                               | CIR       | PLASTIC |
| 0040/0250 | LEN=0060                          | INSTALLED | 2006    |
| 0040/0023 | BMSSEN 41/3005/0040/0000          |           |         |
| 004999 FT | 2 0 4 1 0 1 8 0 0 0 0 0 4 9 + 8 5 |           |         |
|           | NICHOLS                           | RUN       |         |
|           | BMSBG 41/3005/0040/0000           |           |         |

DIR: B TOTAL LEN: 4.083 MI.  
LEFT MUN: PORTER T

DIST: 03-2 SR: 3005  
RIGHT MUN: PORTER T

NOLTEE HILL RD  
(T310)

2 0 4 1 0 1 8 0 0 0 0 0 1 0 + 5 8 0 0 1 0 5 9 F T  
BYPASS DR  
( T 3 0 5 ) 0 0 2 0 / 0 0 0

003013 FT

0020/1020

000000 FT

|                         |                                     |
|-------------------------|-------------------------------------|
| 0040/0000               | LENGTH(AH 2536 BK 1986)             |
| 0030/1430               | 018 "DIA CIRC CONC UNKN             |
| 0030/1236               | LEN=0035 INSTALLED UNKN             |
| 0030/1112               | 018 "DIA CIRC CONC UNKN             |
| 0030/1016               | LEN=0026 INSTALLED UNKN             |
| 0030/0640               | 018 "DIA CIRC CONC UNKN             |
| 0030/0244               | LEN=0030 INSTALLED UNKN             |
| 003013 FT               | 018 "DIA CIR PLASTIC UNKN           |
| 0030/0000               | LEN=0040 INSTALLED UNKN             |
| 0020/1579               | 018 "DIA CIRC CONC UNKN             |
| 0020/1210               | LEN=0054 INSTALLED UNKN             |
| 0020/0998               | 018 "DIA CIRC CONC UNKN             |
| 0020/0698               | LEN=0034 INSTALLED UNKN             |
| 0020/0302               | 2 0 4 1 0 1 8 0 0 0 0 0 0 3 0 + 0 6 |
| 0020/0042               | LENGTH(AH 1986 BK 1954)             |
| 001059 FT               | 018 "DIA CIRC CONC UNKN             |
| 0020/0998               | LEN=0032 INSTALLED UNKN             |
| 0020/0698               | 018 "DIA CIRC CONC UNKN             |
| 0020/0302               | LEN=0037 INSTALLED UNKN             |
| 0020/0042               | 042 "DIA CIR PLASTIC 2004           |
| 001059 FT               | LEN=0050 INSTALLED UNKN             |
| 0020/0998               | 018 "DIA CIRC CONC UNKN             |
| 0020/0698               | LEN=0046 INSTALLED UNKN             |
| 0020/0302               | 021 "DIA CIRC CONC UNKN             |
| 0020/0042               | LEN=0052 INSTALLED UNKN             |
| 001059 FT               | 018 "DIA CIRC METAL UNKN            |
| 0020/0000               | LEN=0070 INSTALLED UNKN             |
| 0010/0998               | LENGTH(AH 1954 BK 1059)             |
| 0010/0814               | 018 "DIA CIRC METAL UNKN            |
| 0010/0710               | 024 "DIA CIR PLASTIC UNKN           |
| 0010/0642               | LEN=0053 INSTALLED UNKN             |
| 0010/0569               | 018 "DIA CIR PLASTIC UNKN           |
| 0010/0470               | LEN=0040 INSTALLED 2018             |
| 000000 FT               | SR 0220                             |
| NC NI                   | OP ID 41/0220/0020/0944             |
| CHOLS RUN RD            | SR 0220                             |
| RAILROAD ST             | OP ID 41/0220/0021/0984             |
| (SR3028 SEG 0014/1064)  | 024 "DIA CIRC METAL UNKN            |
| MFC BEGIN = E           | LEN=0055 INSTALLED UNKN             |
| LENGTH(AH 1059 BK 0000) | 2 0 4 1 0 1 8 0 0 0 0 0 0 0 + 0 0   |

EXTRACT DATE: 12/28/2024 ROADWAY MANAGEMENT SYSTEM PAGE NUMBER: 600  
PRINT DATE: 12/30/2024 SLD COUNTY/SR - ANNUAL PRINT COUNTY: LYCOMING  
DIR: B TOTAL LEN: 7.185 MI. DIST: 03-2 SR: 3004  
LEFT MUN: DUBOISTOWN B RIGHT MUN: DUBOISTOWN B

037939 FT



EDGEWOOD AV  
(BORO)

0150/0743

037939 FT  
7160/0000 INTER-AHD LENGTH(AH 0578 BK 3008)  
VALLEY ST  
(BORO)  
EUCLID AV  
0150/3008 (SR0654 SEG 0220/0000)  
012 " DIA CIRC CONCR  
0150/2942 LEN=0040 INSTALLED UNKN  
ALLEY  
0150/2477 (BORO)  
SORTMAN AV  
0150/2326 (BORO)  
018 " DIA CIR PLASTIC  
0150/1880 LEN=0040 INSTALLED UNKN

WOODSIDE AV  
(BORO)  
DUBOISTOWN

EXTRACT DATE: 12/28/2024 ROADWAY MANAGEMENT SYSTEM PAGE NUMBER: 599  
PRINT DATE: 12/30/2024 SLD COUNTY/SR - ANNUAL PRINT COUNTY: LYCOMING

DIR: B TOTAL LEN: 7.185 MI. DIST: 03-2 SR: 3004  
LEFT MUN: DUBOISTOWN B RIGHT MUN: DUBOISTOWN B

034931 FT

0150/0599 ARMSTRONG T  
027"H 43"W ELLIP METAL  
0150/0575 LEN=0040 INSTALLED UNKN  
018"DIA CIRC PLASTIC  
0150/0157 LEN=0030 INSTALLED 2007  
034931 FT 2 0 41015 0 00 0351+24  
NC VA LLEY ST

5 0150/0000 LENGTH(AH 3008 BK 2475)  
MOSQUITO VALLEY RD  
(T432)

0140/2232 (T434)  
0140/2129 BMSSEN 41/3004/0140/2078  
2 0 41015 0 00 0347+47  
MOSQUITO CRK

0140/2078 BMSBG 41/3004/0140/2078  
018"DIA CIRC METAL

0140/1576 LEN=0041 INSTALLED UNKN  
018"DIA CIRC METAL

0140/1166 LEN=0053 INSTALLED UNKN  
018"DIA CIRC PLASTIC

0140/0638 LEN=0040 INSTALLED UNKN

032456 FT

032456 FT 2 0 41015 0 00 0324+44  
5 0140/0000 LENGTH(AH 2475 BK 2504)  
018"H 18"W ELLIPTICAL\*

0130/2404 LEN=0060 INSTALLED UNKN  
057"H 77"W ELLIP METAL

0130/2017 LEN=0071 INSTALLED UNKN  
018"DIA CIRC METAL

0130/1599 LEN=0047 INSTALLED UNKN  
018"DIA CIRC METAL

0130/1092 LEN=0038 INSTALLED UNKN  
015"DIA CIRC METAL

0130/0630 LEN=0038 INSTALLED UNKN

029952 FT

029952 FT 2 0 41015 0 00 0299+49  
5 0130/0000 LENGTH(AH 2504 BK 2422)  
018"DIA CIRC METAL

0120/2158 LEN=0046 INSTALLED UNKN

055"H 77"W ELLIP METAL  
0120/1412 LEN=0070 INSTALLED UNKN  
018"DIA CIRC METAL

0120/0925 LEN=0032 INSTALLED UNKN

027530 FT

0120/0283 018"DIA CIRC METAL  
027530 FT 2 0 41015 0 00 0275+27  
5 0120/0000 LENGTH(AH 2422 BK 2151)

EXTRACT DATE: 12/28/2024 ROADWAY MANAGEMENT SYSTEM PAGE NUMBER: 598  
PRINT DATE: 12/30/2024 SLD COUNTY/SR - ANNUAL PRINT COUNTY: LYCOMING

DIR: B TOTAL LEN: 7.185 MI. DIST: 03-2 SR: 3004  
LEFT MUN: ARMSTRONG T RIGHT MUN: ARMSTRONG T

|                                   |           |   |
|-----------------------------------|-----------|---|
|                                   | 0110/1840 | 024 "DIA CIR PLASTIC<br>LEN=0040 INSTALLED 2001                           |
|                                   | 0110/1127 | 048 "DIA CIRC METAL<br>LEN=0050 INSTALLED 2000                            |
|                                   | 0110/0796 | 015 "DIA CIRC METAL<br>LEN=0045 INSTALLED 2000                            |
| 025379 FT                         | 0110/0509 | 015 "DIA CIRC METAL<br>LEN=0038 INSTALLED 2000                            |
|                                   | 025379 FT | 2 0 41015 0 00 0253+76  |
|                                   | 0110/0000 | 048 "DIA CIRC METAL<br>LEN=0045 INSTALLED 2000                            |
|                                   | 0100/2462 | LENGTH(AH 2151 BK 2513)<br>048 "DIA CIRC METAL<br>LEN=0042 INSTALLED 2000 |
|                                   | 0100/1689 | 015 "DIA CIRC METAL<br>LEN=0045 INSTALLED 2000                            |
|                                   | 0100/1260 | 015 "H 24 "W ELLIP METAL<br>LEN=0050 INSTALLED 2000                       |
|                                   | 0100/0052 | 018 "DIA CIRC METAL<br>LEN=0040 INSTALLED 2000                            |
| 022866 FT                         | 022866 FT | 2 0 41015 0 00 0228+63  |
|                                   | 0100/0000 | LENGTH(AH 2513 BK 2558)<br>018 "DIA CIRC METAL                            |
|                                   | 0090/2203 | LEN=0052 INSTALLED 2012   |
|                                   | 0090/1873 | 013 "H 22 "W ELLIP METAL<br>LEN=0043 INSTALLED 2000                       |
| BENNARDI DEVELOPMENT RD<br>(T435) | 0090/1447 | 013 "H 22 "W ELLIP METAL<br>LEN=0040 INSTALLED 2000                       |
|                                   | 0090/0935 | 013 "H 22 "W ELLIP METAL<br>LEN=0040 INSTALLED 2000                       |
|                                   | 0090/0400 | 013 "H 22 "W ELLIP METAL<br>LEN=0060 INSTALLED 2000                       |
| 020308 FT                         | 020308 FT | 2 0 41015 0 00 0203+05  |
|                                   | 0090/0000 | LENGTH(AH 2558 BK 2569)<br>013 "H 22 "W ELLIP METAL                       |
|                                   | 0080/2464 | LEN=0043 INSTALLED 2000   |
|                                   | 0080/0384 | ARMSTRONG<br>BASTRESS T   |



EXTRACT DATE: 12/28/2024 ROADWAY MANAGEMENT SYSTEM PAGE NUMBER: 597  
PRINT DATE: 12/30/2024 SLD COUNTY/SR - ANNUAL PRINT COUNTY: LYCOMING

DIR: B TOTAL LEN: 7.185 MI. DIST: 03-2 SR: 3004  
LEFT MUN: ARMSTRONG T RIGHT MUN: ARMSTRONG T

|           |           |                         |
|-----------|-----------|-------------------------|
| 017739 FT | 0080/0371 | 013"H 21"W ELLIP METAL  |
|           | 017739 FT | LEN=0047 INSTALLED 2000 |
|           | 0080/0000 | 2 0 41015 0 00 0177+36  |
|           |           | LENGTH(AH 2569 BK 2557) |
|           | 0070/2230 | 013"H 21"W ELLIP METAL  |
|           |           | LEN=0042 INSTALLED 2000 |
|           | 0070/1290 | 015"H 18"W ELLIP METAL  |
|           |           | LEN=0040 INSTALLED 2000 |
| 015182 FT | 015182 FT | 2 0 41015 0 00 0151+91  |
|           | 0070/0000 | LENGTH(AH 2557 BK 2483) |
|           |           | 018 "DIA CIRC METAL     |
|           | 0060/2053 | LEN=0055 INSTALLED 2007 |
| 012699 FT | 012699 FT | 2 0 41015 0 00 0127+05  |
|           | 0060/0000 | LENGTH(AH 2483 BK 2804) |
|           |           | 013"H 22"W ELLIP METAL  |
|           | 0050/2602 | LEN=0042 INSTALLED 2000 |
|           |           | 013"H 22"W ELLIP METAL  |
|           | 0050/2124 | LEN=0041 INSTALLED 2000 |
|           |           | 018 "DIA CIRC PLASTIC   |
|           | 0050/1356 | LEN=0040 INSTALLED 2012 |
|           |           | 015 "DIA CIRC METAL     |
|           | 0050/0638 | LEN=0041 INSTALLED 2000 |
| 009895 FT | 009895 FT | 2 0 41015 0 00 0098+97  |
|           |           | MOUNTAIN RD             |
|           |           | (T388)                  |
|           | 0050/0000 | LENGTH(AH 2804 BK 2364) |
|           |           | 018 "DIA CIRC METAL     |
|           | 0040/2348 | LEN=0047 INSTALLED 2000 |
|           |           | 015"H 18"W ELLIP METAL  |
|           | 0040/0690 | LEN=0052 INSTALLED 2000 |
|           |           | 018 "DIA CIRC METAL     |
|           | 0040/0513 | LEN=0038 INSTALLED UNKN |
| 007531 FT | 007531 FT | 2 0 41015 0 00 0075+33  |

EXTRACT DATE: 12/28/2024 ROADWAY MANAGEMENT SYSTEM PAGE NUMBER: 596  
PRINT DATE: 12/30/2024 SLD COUNTY/SR - ANNUAL PRINT COUNTY: LYCOMING

DIR: B TOTAL LEN: 7.185 MI. DIST: 03-2 SR: 3004  
LEFT MUN: BASTRESS T RIGHT MUN: BASTRESS T

STROBE LN  
(PRDR)

0030/1416

OLD CHURCH LN  
(PRDR)

0030/0911

004973 FT

002444 FT

000000 FT

5 0040/0000 LENGTH(AH 2364 BK 2558)  
018 "DIA CIR PLASTIC  
0030/2142 LEN=0040 INSTALLED 2012  
CROSS MTN LN  
0030/1970 (PRDR)  
018 "DIA CIR PLASTIC  
0030/1685 LEN=0035 INSTALLED UNKN  
0030/1405 018 "DIA CIRC METAL  
LEN=0040 INSTALLED UNKN  
0030/0653 016 "DIA CIRC METAL  
LEN=0040 INSTALLED UNKN  
0030/0350 018 "DIA CIR PLASTIC  
LEN=0050 INSTALLED 1999  
0030/0048 016 "DIA CIR PLASTIC  
LEN=0040 INSTALLED 1999  
004973 FT 2 0 41015 0 00 0049+74  
5 0030/0000 LENGTH(AH 2558 BK 2529)  
018 "DIA CIRC METAL  
0020/2271 LEN=0042 INSTALLED 2000  
0020/1051 024 "DIA CIRC METAL  
LEN=0041 INSTALLED UNKN  
0020/0530 018 "DIA CIR PLASTIC  
LEN=0040 INSTALLED 2012  
0020/0074 018 "DIA CIR PLASTIC  
LEN=0040 INSTALLED 2012  
002444 FT 2 0 41015 0 00 0024+44  
5 0020/0000 LENGTH(AH 2529 BK 2444)  
018 "DIA CIRC METAL  
0010/2123 LEN=0036 INSTALLED UNKN  
0010/1501 015 "H 21 "W ELLIP METAL  
LEN=0040 INSTALLED UNKN  
0010/0870 024 "DIA CIR PLASTIC  
LEN=0042 INSTALLED 1999  
0010/0486 018 "DIA CIR PLASTIC  
LEN=0040 INSTALLED 2012  
000000 FT 2 0 41015 0 00 0000+00  
NC JACKS HOLLOW RD  
NIPPENOSE RD  
(SR0654 SEG 0050/0635)  
MFC BEGIN = E  
5 0010/0000 LENGTH(AH 2444 BK 0000)

EXTRACT DATE: 12/28/2024 ROADWAY MANAGEMENT SYSTEM PAGE NUMBER: 595  
PRINT DATE: 12/30/2024 SLD COUNTY/SR - ANNUAL PRINT COUNTY: LYCOMING  
DIR: B TOTAL LEN: .560 MI. DIST: 03-2 SR: 3003  
LEFT MUN: JERSEY SHORE B RIGHT MUN: JERSEY SHORE B

|                        |           |           |                          |
|------------------------|-----------|-----------|--------------------------|
| 002958 FT              |           | 002958 FT |                          |
| ALLEGHENY ST           |           | INTER-AHD | MAIN ST                  |
| (SR3028 SEG 0050/2269) | 0030/0704 |           | (SR0044 SEG 0430/0000)   |
|                        |           |           | ALLEGHENY ST             |
|                        |           |           | (SR0044 SEG 0430/0000)   |
|                        |           | 0030/0704 | 021 "DIA CIRC CONCR      |
|                        |           | 0030/0505 | LEN=0028 INSTALLED UNKN  |
|                        |           | 0030/0471 | BANK AV                  |
|                        |           | 0030/0359 | (BORO)                   |
|                        |           | 0030/0234 | 021 "DIA CIRC CONCR      |
|                        |           | 0030/0160 | LEN=0028 INSTALLED UNKN  |
| 002254 FT              |           | 002254 FT | SMITH ST                 |
|                        |           |           | (BORO)                   |
|                        |           |           | 015 "DIA CIRC CONCR      |
|                        |           |           | LEN=0028 INSTALLED UNKN  |
|                        |           |           | 2 0 4 10 17 0 01 0107+35 |
|                        |           |           | PLUM AL                  |
|                        |           |           | (BORO)                   |
|                        |           | 0030/0000 | LENGTH(AH 0704 BK 1964)  |
|                        |           | 0020/1814 | 015 "DIA CIRC CONCR      |
|                        |           | 0020/1736 | LEN=0040 INSTALLED UNKN  |
|                        |           |           | THOMPSON ST              |
|                        |           |           | (BORO)                   |
|                        |           |           | 024 "DIA CIRC CONCR      |

EXTRACT DATE: 12/28/2024 ROADWAY MANAGEMENT SYSTEM PAGE NUMBER: 594  
PRINT DATE: 12/30/2024 SLD COUNTY/SR - ANNUAL PRINT COUNTY: LYCOMING

DIR: B TOTAL LEN: .560 MI. DIST: 03-2 SR: 3003  
LEFT MUN: JERSEY SHORE B RIGHT MUN: JERSEY SHORE B

CEMETERY ST  
(BORO)

0020/0597

MUIR AL  
(BORO)

0020/0398

NELSON ST  
(BORO)

0020/0163

000290 FT

000290 FT

000000 FT

0020/1709 LEN=0026 INSTALLED UNKN  
JUNOD AL  
== == 0020/1503 (BORO)  
== == 0020/1260 LOCUST ST  
0020/1239 018 "DIA CIRC CONCR  
LEN=0026 INSTALLED UNKN  
0020/1227 018 "DIA CIRC CONCR  
LEN=0026 INSTALLED UNKN  
CENTER AL  
== == 0020/1021 (BORO)  
0020/1005 018 "DIA CIRC CONCR  
LEN=0026 INSTALLED UNKN  
ARCH ST  
== == 0020/0788 (BORO)  
0020/0765 018 "DIA CIRC CONCR  
LEN=0026 INSTALLED UNKN  
0020/0575 018 "DIA CIRC CONCR  
LEN=0026 INSTALLED UNKN  
0020/0297 018 "DIA CIRC CONCR  
LEN=0027 INSTALLED UNKN  
0020/0070 018 "DIA CIRC CONCR  
LEN=0027 INSTALLED UNKN  
000290 FT 2 0 41017 0 01 0087+77  
NC MA IN ST  
INTER-BK RIVER RD  
(T317)  
0020/0000 LENGTH(AH 1964 BK 0100)  
000290 FT  
7012/0000 LENGTH(AH 0100 BK 0290)  
BMSBN 41/3003/0010/0000  
INTER-AHD RIVER RD  
(T317)  
0010/0290 PORTER T  
PORTER  
0010/0145 PINE CREEK T  
000000 FT 2 0 41017 0 00 0000+00  
NC RI  
INTER-BK RIVER RD  
(T437)  
PINE CREEK  
BMSBG 41/3003/0010/0000  
MFC BEGIN = D  
0010/0000 LENGTH(AH 0290 BK 0000)

EXTRACT DATE: 12/28/2024 ROADWAY MANAGEMENT SYSTEM PAGE NUMBER: 593  
PRINT DATE: 12/30/2024 SLD COUNTY/SR - ANNUAL PRINT COUNTY: LYCOMING

DIR: B TOTAL LEN: 3.276 MI. DIST: 03-2 SR: 3002  
LEFT MUN: LIMESTONE T RIGHT MUN: LIMESTONE T

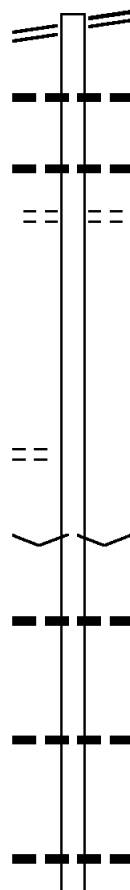
SR 0044 SH 017299 FT  
(SR0044 SEG 0280/0000) 0070/2583

014716 FT

SHED RD  
(T346)

0060/0716  
012236 FT

009768 FT



017299 FT SR 0044 SH  
0070/2583 (SR0044 SEG 0280/0000)

0070/1972 015"H 21"W ELLIP METAL  
LEN=0031 INSTALLED 2020

0070/1100 001 "DIA CIRC METAL  
LEN=0044 INSTALLED UNKN  
0070/1080 SCHOOL HOUSE RD  
(T348)

014716 FT 2 0 41013 0 00 0185+31  
S 0070/0000 LENGTH(AH 2583 BK 2480)

012236 FT 2 0 41013 0 00 0160+00  
S 0060/0000 VILLAGE: OVAL  
LENGTH(AH 2480 BK 2468)

0050/1824 024 "DIA CIRC METAL  
LEN=0040 INSTALLED 2000

0050/0600 018 "DIA CIRC METAL  
LEN=0040 INSTALLED 2000

009768 FT 2 0 41013 0 00 0135+72  
S 0050/0000 LENGTH(AH 2468 BK 2557)  
0040/2227 024"H 00"W MULT METAL  
LEN=0045 INSTALLED UNKN

EXTRACT DATE: 12/28/2024 ROADWAY MANAGEMENT SYSTEM PAGE NUMBER: 592  
PRINT DATE: 12/30/2024 SLD COUNTY/SR - ANNUAL PRINT COUNTY: LYCOMING

DIR: B TOTAL LEN: 3.276 MI. DIST: 03-2 SR: 3002  
LEFT MUN: LIMESTONE T RIGHT MUN: LIMESTONE T

|                                  |           |   |
|----------------------------------|-----------|---|
|                                  | 0040/1266 | 015 "DIA CIR PLASTIC<br>LEN=0032 INSTALLED UNKN   |
|                                  | 0040/1039 | 015 "DIA CIRC CONCR<br>LEN=0030 INSTALLED UNKN    |
|                                  | 0040/0866 | 015 "DIA CIRC METAL<br>LEN=0030 INSTALLED UNKN    |
| 007211 FT                        | 007211 FT | 2 0 41013 0 00 0110+10                            |
|                                  | 0040/0000 | LENGTH(AH 2557 BK 1775)                           |
|                                  | 0030/0817 | VAN BUREN RD<br>(T330)                            |
| 005436 FT                        | 0030/0015 | 018 "DIA CIRC CONCR<br>LEN=0054 INSTALLED UNKN    |
|                                  | 005436 FT | 2 0 41013 0 00 0092+31                            |
|                                  |           | QUARRY RD   |
|                                  | 0030/0000 | (SR3001 SEG 0050/0000)<br>LENGTH(AH 1775 BK 2921) |
|                                  | 0020/2910 | 018 "DIA CIR PLASTIC<br>LEN=0085 INSTALLED 2021   |
|                                  | 0020/2682 | 036 "DIA CIRC METAL<br>LEN=0050 INSTALLED UNKN    |
|                                  | 0020/0559 | 018 "DIA CIRC METAL<br>LEN=0035 INSTALLED 2014    |
| 002515 FT                        | 002515 FT | 2 0 41014 0 00 0025+08                            |
|                                  | 0020/0000 | VILLAGE: ORIOLE<br>LENGTH(AH 2921 BK 2515)        |
|                                  | 0010/1383 | 018 "DIA CIR PLASTIC<br>LEN=0040 INSTALLED 2000   |
|                                  | 0010/0527 | 018 "DIA CIR PLASTIC<br>LEN=0035 INSTALLED 2000   |
|                                  | NC MI     | DDLE RD   |
|                                  | INTER-BK  | SR 0880 SH  |
|                                  | 000000 FT | (SR0880 SEG 0010/1838)<br>DAVIDSON RD             |
| 2 0 41014 0 00 0000+00 000000 FT |           | (T309)  |
| SR 0880 SH                       |           | MFC BEGIN = D                                     |
| (SR0880 SEG 0010/1838) 0010/0000 | 0010/0000 | LENGTH(AH 2515 BK 0000)                           |

EXTRACT DATE: 12/28/2024 ROADWAY MANAGEMENT SYSTEM PAGE NUMBER: 591  
PRINT DATE: 12/30/2024 SLD COUNTY/SR - ANNUAL PRINT COUNTY: LYCOMING  
DIR: B TOTAL LEN: 2.988 MI. DIST: 03-2 SR: 3001  
LEFT MUN: LIMESTONE T RIGHT MUN: LIMESTONE T

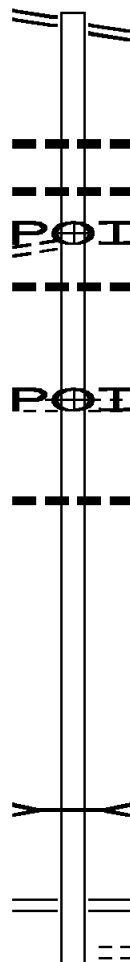
SR 0044 SH 015778 FT  
(SR0044 SEG 0330/1186) 0060/3074

PRIVATE DR  
(PRDR)

0060/1643

012704 FT

009218 FT



015778 FT SR 0044 SH  
0060/3074 (SR0044 SEG 0330/1186)

0060/1670 048 "DIA CIRC CONCR  
LEN=0160 INSTALLED UNKN  
0060/1657 048 "DIA CIRC METAL  
LEN=0162 INSTALLED UNKN

0060/1643 (APRA) HANSON QUARRY  
024 "DIA CIR PLASTIC  
0060/1412 LEN=0060 INSTALLED 2006

(APRA) HANSON QUARRY  
PRIVATE DR  
0060/0497 (PRDR)  
012704 FT 2 0 41032 0 01 0034+96  
018 "DIA CIR PLASTIC  
LEN=0027 INSTALLED 2014  
5 0060/0000 LENGTH(AH 3074 BK 3486)

TR ANTES CRK  
STRUCTURE LENGTH 31 FT  
BMSID 41/3001/0050/0167  
2 0 41032 0 00 0000+00  
MIDDLE RD  
5 0050/0000 (SR3002 SEG 0030/0000)  
LENGTH(AH 3486 BK 1701)  
MAIN RD  
0040/1453 (T315)

EXTRACT DATE: 12/28/2024 ROADWAY MANAGEMENT SYSTEM PAGE NUMBER: 590  
PRINT DATE: 12/30/2024 SLD COUNTY/SR - ANNUAL PRINT COUNTY: LYCOMING

DIR: B TOTAL LEN: 2.988 MI. DIST: 03-2 SR: 3001  
LEFT MUN: LIMESTONE T RIGHT MUN: LIMESTONE T

007517 FT

==  
0040/1179 CHESTNUT RD  
(T313)  
018" DIA CIR PLASTIC  
0040/0768 LEN=0040 INSTALLED 2001  
007517 FT 2 0 41013 0 00 0075+27  
VILLAGE: ORIOLE  
S 0040/0000 LENGTH(AH 1701 BK 2477)

005040 FT

==  
0030/0252 PINE WOODS RD  
(T303)  
018" DIA CIRC METAL  
0030/0205 LEN=0032 INSTALLED UNKN  
005040 FT 2 0 41013 0 00 0050+47  
S 0030/0000 LENGTH(AH 2477 BK 2566)  
0020/1945 BMS EN 41/3001/0020/1933  
0 0 00000 0 00 0000+00  
T. RAUCHTOWN  
0020/1933 BMS BG 41/3001/0020/1933  
043"H 90"W CONC STRUCT  
0020/1917 LEN=0045 INSTALLED UNKN

002474 FT

0020/0590 018" DIA CIR PLASTIC  
LEN=0040 INSTALLED 2006  
024" DIA CIRC METAL  
0020/0080 LEN=0047 INSTALLED UNKN  
002474 FT 2 0 41013 0 00 0024+77  
S 0020/0000 LENGTH(AH 2566 BK 2474)  
SHADLE RD  
0010/2094 (T301)

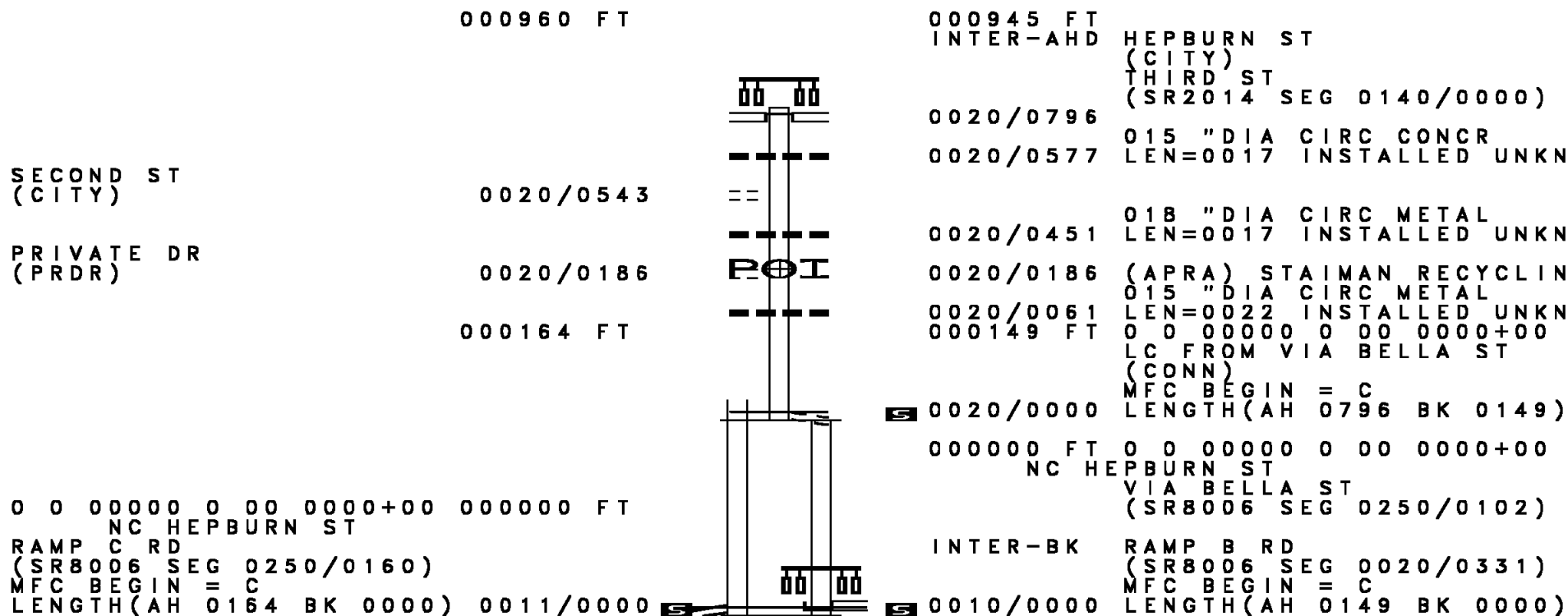
000000 FT

==  
0010/0623 THOMAS LN  
(CITY)  
000000 FT 2 0 41013 0 00 0000+00  
NC QUARRY RD  
INTER-BK GROUPE RD  
(T425)  
MFC BEGIN = E  
S 0010/0000 LENGTH(AH 2474 BK 0000)



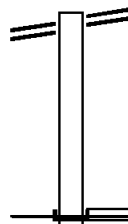
EXTRACT DATE: 12/28/2024 ROADWAY MANAGEMENT SYSTEM PAGE NUMBER: 589  
PRINT DATE: 12/30/2024 SLD COUNTY/SR - ANNUAL PRINT COUNTY: LYCOMING

DIR: N TOTAL LEN: .182 MI. DIST: 03-2 SR: 2089  
LEFT MUN: WILLIAMSPORT C RIGHT MUN: WILLIAMSPORT C



EXTRACT DATE: 12/28/2024 ROADWAY MANAGEMENT SYSTEM PAGE NUMBER: 588  
PRINT DATE: 12/30/2024 SLD COUNTY/SR - ANNUAL PRINT COUNTY: LYCOMING  
DIR: B TOTAL LEN: .106 MI. DIST: 03-2 SR: 2087  
LEFT MUN: JORDAN T RIGHT MUN: JORDAN T

UNITYVILLE RD 000561 FT  
(SR0042 SEG 0080/0995) 0010/0561  
000000 FT



000561 FT UNITYVILLE RD  
0010/0561 (SR0042 SEG 0080/0995)  
000000 FT 0 0 00000 0 00 0000+00  
NC SR 2087 SH  
MORDAN HOLLOW RD  
INTER-BK (SR2079 SEG 0010/0439)  
MORDAN HOLLOW RD  
(SR2079 SEG 0010/0439)  
MFC BEGIN = E  
0010/0000 LENGTH(AH 0561 BK 0000)

EXTRACT DATE: 12/28/2024 ROADWAY MANAGEMENT SYSTEM PAGE NUMBER: 587  
 PRINT DATE: 12/30/2024 SLD COUNTY/SR - ANNUAL PRINT COUNTY: LYCOMING  
 DIR: B TOTAL LEN: .000 MI. DIST: 03-2 SR: 2086  
 LEFT MUN: SHREWSBURY T RIGHT MUN: SHREWSBURY T

000000 FT  
 000000 FT  
 000000 FT  
 000000 FT

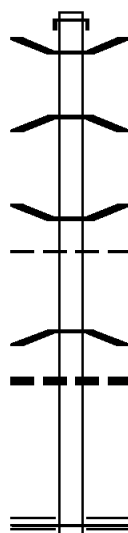


000000 FT  
 7040/0000 LENGTH(AH 3431 BK 2500)  
 000000 FT  
 7030/0000 LENGTH(AH 2500 BK 2500)  
 000000 FT  
 7020/0000 LENGTH(AH 2500 BK 2500)  
 000000 FT  
 7010/0000 LENGTH(AH 2500 BK 0000)

EXTRACT DATE: 12/28/2024 ROADWAY MANAGEMENT SYSTEM PAGE NUMBER: 586  
PRINT DATE: 12/30/2024 SLD COUNTY/SR - ANNUAL PRINT COUNTY: LYCOMING

DIR: B TOTAL LEN: .374 MI. DIST: 03-2 SR: 2085  
LEFT MUN: SHREWSBURY T RIGHT MUN: SHREWSBURY T

001975 FT

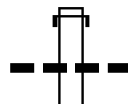


000000 FT

001975 FT AH-SULLIVAN (56)  
INTER-AHD SR 3001 SH  
0010/1975 (SR3001 SEG 0010/0000)  
0010/1843 BMSSEN 41/2085/0010/1819  
2 0 41083 0 00 0018+23  
SPRING RUN  
0010/1819 BMSBG 41/2085/0010/1819  
  
0010/0408 BMSSEN 41/2085/0010/0309  
SHREWSBURY  
0010/0353 PENN T  
2 0 41083 0 00 0003+05  
MUNCY CREEK  
0010/0309 BMSBG 41/2085/0010/0309  
018 "DIA CIR PLASTIC  
0010/0038 LEN=0040 INSTALLED 2002  
000000 FT 2 0 41083 0 00 0000+00  
NC ED KIN HILL RD  
MAIN ST  
(SR0220 SEG 0650/0000)  
MFC BEGIN = D  
0010/0000 LENGTH(AH 1975 BK 0000)

EXTRACT DATE: 12/28/2024 ROADWAY MANAGEMENT SYSTEM PAGE NUMBER: 585  
PRINT DATE: 12/30/2024 SLD COUNTY/SR - ANNUAL PRINT COUNTY: LYCOMING  
DIR: B TOTAL LEN: 3.166 MI. DIST: 03-2 SR: 2083  
LEFT MUN: SHREWSBURY T RIGHT MUN: SHREWSBURY T

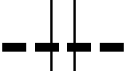
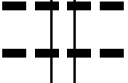
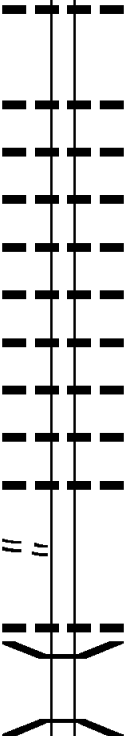

016719 FT



016719 FT AH-SULLIVAN (56)  
INTER-AHD SR 3005 SH  
0070/1422 (SR3005 SEG 0010/0000)  
019"H 30"W ELLIP METAL  
0070/1366 LEN=0055 INSTALLED UNKN

EXTRACT DATE: 12/28/2024 ROADWAY MANAGEMENT SYSTEM PAGE NUMBER: 584  
PRINT DATE: 12/30/2024 SLD COUNTY/SR - ANNUAL PRINT COUNTY: LYCOMING

DIR: B TOTAL LEN: 3.166 MI. DIST: 03-2 SR: 2083  
LEFT MUN: SHREWSBURY T RIGHT MUN: SHREWSBURY T

|   |  |             |   |
|---|--|-------------|---|
| 015297 FT   |    | 0070/0202   | 030 "DIA CIR PLASTIC                              |
|   |  | 015297 FT   | LEN=0045 INSTALLED 1998                           |
|   |  | 5 0070/0000 | 2 0 41057 0 01 0160+00<br>LENGTH(AH 1422 BK 3381) |
| 011916 FT   |    | 0060/1650   | 018 "DIA CIRC CONCR                               |
|   |  | 0060/1146   | LEN=0037 INSTALLED UNKN                           |
|   |  | 0060/0932   | 014"H 23"W ELLIP METAL                            |
|   |  |             | LEN=0037 INSTALLED UNKN                           |
| 2 0 41057 0 00 0085+26 008533 FT<br>LAKE RUN RD<br>(T662) |   | 0060/0257   | 018 "DIA CIRC CONCR                               |
|   |  | 011916 FT   | LEN=0036 INSTALLED UNKN                           |
|   |  | 5 0060/0000 | 024 "DIA CIR PLASTIC                              |
|   |  | 0050/3315   | LEN=0034 INSTALLED 2007                           |
|   |  | 0050/2864   | 2 0 41057 0 00 0118+89                            |
|   |  | 0050/2501   | LENGTH(AH 3381 BK 3383)                           |
|   |  | 0050/2255   | 014"H 23"W ELLIP METAL                            |
|   |  | 0050/2087   | LEN=0040 INSTALLED UNKN                           |
|   |  | 0050/1746   | 018 "DIA CIRC CONCR                               |
|   |  | 0050/1489   | LEN=0035 INSTALLED UNKN                           |
|   |  | 0050/0910   | 018 "DIA CIRC CONCR                               |
|   |  | 0050/0488   | LEN=0035 INSTALLED UNKN                           |
|   |  | 008533 FT   | 018 "DIA CIR PLASTIC                              |
|   |  | 5 0050/0000 | LEN=0034 INSTALLED UNKN                           |
|   |  |             | 018 "DIA CIRC CONCR                               |
|   |  |             | LEN=0038 INSTALLED 1998                           |
| 0040/1261   |  | 0040/1606   | 018 "DIA CIRC CONCR                               |
|   |  | 0040/1287   | LEN=0030 INSTALLED UNKN                           |
|   |  |             | BMSBN 41/2083/0040/1261                           |
|   |  |             | 2 0 41057 0 00 0061+18                            |
|   |  |             | LICK RUN  |
|   |  |             | BMSBG 41/2083/0040/1261                           |

EXTRACT DATE: 12/28/2024 ROADWAY MANAGEMENT SYSTEM PAGE NUMBER: 583  
PRINT DATE: 12/30/2024 SLD COUNTY/SR - ANNUAL PRINT COUNTY: LYCOMING

DIR: B TOTAL LEN: 3.166 MI. DIST: 03-2 SR: 2083  
LEFT MUN: SHREWSBURY T RIGHT MUN: SHREWSBURY T

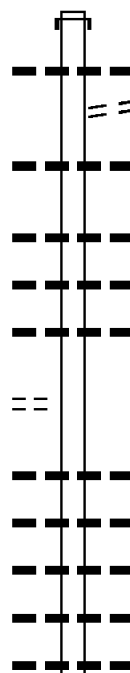
| Station                                     | Length    | Material                      | Notes                   |
|---|-----------|-------------------------------|-------------------------|
| 006134 FT                                   | 0040/0268 | 024 " DIA CIRC CONCR          | LEN=0033 INSTALLED UNKN |
|   | 006134 FT | 2 0 41057 0 00 0061+18        |                         |
|   | 0040/0000 | LENGTH(AH 2399 BK 2382)       |                         |
|   | 0030/2036 | 018 " DIA CIRC CONCR          | LEN=0042 INSTALLED UNKN |
|   | 0030/1602 | 018 " DIA CIRC CONCR          | LEN=0040 INSTALLED UNKN |
|   | 0030/1080 | 018 " DIA CIRC CONCR          | LEN=0040 INSTALLED UNKN |
|   | 0030/0799 | 018 " DIA CIRC CONCR          | LEN=0036 INSTALLED UNKN |
|   | 0030/0439 | 018 " DIA CIRC CONCR          | LEN=0033 INSTALLED UNKN |
| BIRCHSTILL RD (T603)                        | 0030/0089 |                               |                         |
| 003752 FT                                   | 0030/0040 | 048 " DIA CIRC CONCR          | LEN=0043 INSTALLED UNKN |
|   | 003752 FT | 2 0 41057 0 00 0037+62        |                         |
|   | 0030/0000 | LENGTH(AH 2382 BK 1760)       |                         |
|   | 0020/1505 | 018 " DIA CIRC CONCR          | LEN=0038 INSTALLED UNKN |
|   | 0020/1279 | 018 " DIA CIRC CONCR          | LEN=0035 INSTALLED UNKN |
|   | 0020/0738 | 018 " DIA CIRC CONCR          | LEN=0033 INSTALLED UNKN |
|   | 0020/0484 | 014 "H 21 "W ELLIP METAL      | LEN=0035 INSTALLED 2003 |
|   | 0020/0278 | 018 " DIA CIRC CONCR          | LEN=0037 INSTALLED UNKN |
|   | 0020/0061 | 018 " DIA CIRC CONCR          | LEN=0037 INSTALLED UNKN |
| 001992 FT                                   | 001992 FT | 2 0 41057 0 00 0019+97        |                         |
|   | 0020/0000 | LENGTH(AH 1760 BK 1992)       |                         |
|   | 0010/1690 | 015 " DIA CIRC CONCR          | LEN=0036 INSTALLED UNKN |
|   | 0010/1097 | POINT BETHEL RD (T602)        |                         |
|   | 0010/1036 | LC FOR POINT BETHEL RD (CONN) |                         |
| 000000 FT                                   | 0010/0010 | 018 " DIA CIR PLASTIC         | LEN=0057 INSTALLED 2006 |
|   | 000000 FT | 2 0 41057 0 00 0000+00        |                         |
|   |           | SR 0220 SH                    |                         |
|   |           | (SR0220 SEG 0570/0000)        |                         |
|   |           | NC DEER LAKE RD               |                         |
|   |           | MFC BEGIN = E                 |                         |
| SR 0220 SH (SR0220 SEG 0570/0000) 0010/0000 | 0010/0000 | LENGTH(AH 1992 BK 0000)       |                         |

EXTRACT DATE: 12/28/2024 ROADWAY MANAGEMENT SYSTEM PAGE NUMBER: 582  
PRINT DATE: 12/30/2024 SLD COUNTY/SR - ANNUAL PRINT COUNTY: LYCOMING

DIR: B TOTAL LEN: 2.255 MI. DIST: 03-2 SR: 2081  
LEFT MUN: SHREWSBURY T RIGHT MUN: SHREWSBURY T

011908 FT

2 0 41104 0 00 0098+43 009839 FT  
FOX RD  
(T601) 0050/0000



011908 FT  
INTER-AHD HIGHLAND LAKE RD  
0050/2069 (T660)  
018 " DIA CIR PLASTIC  
0050/1755 LEN=0070 INSTALLED UNKN  
BIRCHSTILL RD  
0050/1713 (T603)  
018 " DIA CIR PLASTIC  
0050/1490 LEN=0038 INSTALLED UNKN  
036 " DIA CIR PLASTIC  
0050/0818 LEN=0040 INSTALLED 2003  
018 " DIA CIR PLASTIC  
0050/0261 LEN=0040 INSTALLED 2003  
018 " DIA CIR PLASTIC  
0050/0052 LEN=0030 INSTALLED 2013  
009839 FT  
5 0050/0000 LENGTH(AH 2069 BK 2815)  
018 " DIA CIRC METAL  
0040/1934 LEN=0040 INSTALLED UNKN  
018 " DIA CIR PLASTIC  
0040/1530 LEN=0040 INSTALLED 1999  
018 " DIA CIRC METAL  
0040/1238 LEN=0040 INSTALLED UNKN  
018 " DIA CIRC METAL  
0040/0771 LEN=0040 INSTALLED UNKN  
018 " DIA CIRC METAL  
0040/0308 LEN=0036 INSTALLED UNKN



EXTRACT DATE: 12/28/2024 ROADWAY MANAGEMENT SYSTEM PAGE NUMBER: 581  
PRINT DATE: 12/30/2024 SLD COUNTY/SR - ANNUAL PRINT COUNTY: LYCOMING

DIR: B TOTAL LEN: 2.255 MI. DIST: 03-2 SR: 2081  
LEFT MUN: SHREWSBURY T RIGHT MUN: SHREWSBURY T

007024 FT

004516 FT

001998 FT

000000 FT

0040/0052  
007024 FT  
0040/0000

0030/2205  
0030/1795

0030/1529  
0030/1024

0030/0573  
0030/0478

004516 FT  
0030/0000

0020/2390  
0020/2064

0020/1625  
0020/1385

0020/1092  
0020/0563

0020/0228  
001998 FT  
0020/0000

0010/1772  
0010/1201

0010/0973  
0010/0575

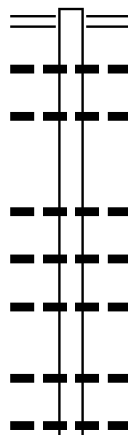
0010/0046  
000000 FT  
NC HI

048 " DIA CIR PLASTIC  
LEN=0040 INSTALLED UNKN  
2 0 4 1 1 0 4 0 00 0070+27  
LENGTH(AH 2815 BK 2508)  
018 " DIA CIRC METAL  
LEN=0032 INSTALLED UNKN  
018 " DIA CIR PLASTIC  
LEN=0034 INSTALLED 2003  
018 " DIA CIRC METAL  
LEN=0032 INSTALLED UNKN  
018 " DIA CIRC METAL  
LEN=0036 INSTALLED UNKN  
024 " DIA CIR PLASTIC  
LEN=0040 INSTALLED 2003  
042 " DIA CIR PLASTIC  
LEN=0048 INSTALLED UNKN  
2 0 4 1 1 0 4 0 00 0045+18  
LENGTH(AH 2508 BK 2518)  
018 " DIA CIRC METAL  
LEN=0036 INSTALLED UNKN  
018 " DIA CIR PLASTIC  
LEN=0040 INSTALLED 2003  
018 " DIA CIRC METAL  
LEN=0032 INSTALLED UNKN  
019 " H 30 " W ELLIP METAL  
LEN=0040 INSTALLED 2003  
018 " DIA CIRC METAL  
LEN=0032 INSTALLED UNKN  
018 " DIA CIRC METAL  
LEN=0036 INSTALLED UNKN  
018 " DIA CIRC METAL  
LEN=0032 INSTALLED UNKN  
2 0 4 1 1 0 4 0 00 0019+99  
LENGTH(AH 2518 BK 1998)  
018 " DIA CIR PLASTIC  
LEN=0040 INSTALLED 2003  
024 " DIA CIR PLASTIC  
LEN=0036 INSTALLED 2003  
018 " DIA CIR PLASTIC  
LEN=0030 INSTALLED 2003  
018 " DIA CIR PLASTIC  
LEN=0040 INSTALLED 2003  
018 " DIA CIRC CONCR  
LEN=0052 INSTALLED UNKN  
2 0 4 1 1 0 4 0 00 0000+00  
GH LAND LAKE RD  
SR 0220 SH  
(SR 0220 SEG 0540/0000)  
MFC BEGIN = E  
0010/0000 LENGTH(AH 1998 BK 0000)

EXTRACT DATE: 12/28/2024 ROADWAY MANAGEMENT SYSTEM PAGE NUMBER: 580  
PRINT DATE: 12/30/2024 SLD COUNTY/SR - ANNUAL PRINT COUNTY: LYCOMING

DIR: B TOTAL LEN: 2.014 MI. DIST: 03-2 SR: 2079  
LEFT MUN: JORDAN T RIGHT MUN: JORDAN T

010632 FT

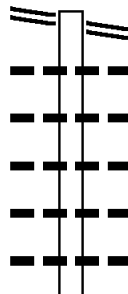


|           |                         |
|-----------|-------------------------|
| 010632 FT | SR 0239 SH              |
| 0040/3079 | (SR0239 SEG 0082/0000)  |
|           | 024 " DIA CIR PLASTIC   |
| 0040/3072 | LEN=0055 INSTALLED 2013 |
|           | 018 " DIA CIR PLASTIC   |
| 0040/2815 | LEN=0036 INSTALLED UNKN |
|           |                         |
|           | 015"H 20"W ELLIP METAL  |
| 0040/1876 | LEN=0040 INSTALLED UNKN |
|           | 013"H 21"W ELLIP METAL  |
| 0040/1396 | LEN=0050 INSTALLED UNKN |
|           | 018 " DIA CIR PLASTIC   |
| 0040/1295 | LEN=0045 INSTALLED 2021 |
|           |                         |
|           | 018 " DIA CIR PLASTIC   |
| 0040/0406 | LEN=0038 INSTALLED 2006 |
|           | 053"H 48"W ELLIP METAL  |
| 0040/0068 | LEN=0040 INSTALLED UNKN |

| DIR: B                 | TOTAL LEN: | 2.014 MI. | DIST: 03-2                         | SR: 2079 |
|------------------------|------------|-----------|------------------------------------|----------|
| LEFT MUN: JORDAN T     |            |           | RIGHT MUN: JORDAN T                |          |
| 007553 FT              |            |           | 007553 FT 2 0 41150 0 00 0076+31   |          |
|                        |            |           | 0040/0000 LENGTH(AH 3079 BK 1126)  |          |
| 006427 FT              |            |           | 013"H 22"W ELLIP METAL             |          |
|                        |            |           | LEN=0042 INSTALLED UNKN            |          |
| 0020/2925              |            |           | 006427 FT 2 0 41150 0 00 0064+61   |          |
|                        |            |           | 0030/0000 LENGTH(AH 1126 BK 2994)  |          |
| 0020/1838              |            |           | 013"H 22"W ELLIP METAL             |          |
|                        |            |           | LEN=0028 INSTALLED UNKN            |          |
| 0020/1447              |            |           | 013"H 22"W ELLIP METAL             |          |
|                        |            |           | LEN=0030 INSTALLED UNKN            |          |
| 0020/0852              |            |           | 019"H 27"W ELLIP METAL             |          |
|                        |            |           | LEN=0040 INSTALLED UNKN            |          |
| 003433 FT              |            |           | 018"DIA CIR PLASTIC                |          |
|                        |            |           | LEN=0045 INSTALLED 2021            |          |
|                        |            |           | 0020/0186 2 0 41150 0 00 0034+19   |          |
|                        |            |           | 003433 FT LENGTH(AH 2994 BK 3433)  |          |
|                        |            |           | 0020/0000 013"H 22"W ELLIP METAL   |          |
|                        |            |           | LEN=0037 INSTALLED UNKN            |          |
|                        |            |           | 0010/3151 018"DIA CIR PLASTIC      |          |
|                        |            |           | LEN=0040 INSTALLED 2018            |          |
|                        |            |           | 0010/2226 018"DIA CIR PLASTIC      |          |
|                        |            |           | LEN=0040 INSTALLED 2018            |          |
|                        |            |           | 0010/1680 013"H 22"W ELLIPTICAL*   |          |
|                        |            |           | LEN=0035 INSTALLED UNKN            |          |
|                        |            |           | 0010/1245 012"H 24"W ELLIP METAL   |          |
|                        |            |           | LEN=0028 INSTALLED UNKN            |          |
|                        |            |           | 0010/0920 024"DIA CIRC METAL       |          |
|                        |            |           | LEN=0035 INSTALLED UNKN            |          |
|                        |            |           | 0010/0562 BMSSEN 41/2079/0010/0495 |          |
|                        |            |           | 0010/0517 2 0 41150 0 00 0004+66   |          |
|                        |            |           | LITTLE MUNCY CREEK                 |          |
|                        |            |           | 0010/0495 BMSBG 41/2079/0010/0495  |          |
|                        |            |           | 028"H 20"W ELLIP METAL             |          |
|                        |            |           | 0010/0444 LEN=0040 INSTALLED 1999  |          |
| SR 2087 SH             |            |           | NC MORDAN HOLLOW RD                |          |
| SR2087 SEG 0010/0000)  | 0010/0439  |           | UNITYVILLE RD                      |          |
| 0 0 41150 0 00 0000+00 | 000000 FT  |           | (SR0042 SEG 0080/0000)             |          |
| UNITYVILLE RD          |            |           | MFC BEGIN = E                      |          |
| SR0042 SEG 0080/0000)  | 0010/0000  |           | 0010/0000 LENGTH(AH 3433 BK 0000)  |          |

EXTRACT DATE: 12/28/2024 ROADWAY MANAGEMENT SYSTEM PAGE NUMBER: 578  
 PRINT DATE: 12/30/2024 SLD COUNTY/SR - ANNUAL PRINT COUNTY: LYCOMING  
 DIR: B TOTAL LEN: 3.226 MI. DIST: 03-2 SR: 2077  
 LEFT MUN: PENN T RIGHT MUN: PENN T

BEAVER LAKE RD 017031 FT  
 (SR2061 SEG 0320/1717) 0080/2055



|           |                         |
|-----------|-------------------------|
| 017031 FT | BEAVER LAKE RD          |
| 0080/2055 | (SR2061 SEG 0320/1717)  |
| 0080/1924 | 018 " DIA CIRC CONCR    |
| 0080/1412 | LEN=0047 INSTALLED UNKN |
| 0080/1237 | 030 " DIA CIRC CONCR    |
| 0080/0989 | LEN=0036 INSTALLED UNKN |
| 0080/0792 | 018 " DIA CIRC CONCR    |
|           | LEN=0044 INSTALLED UNKN |
|           | 038 " DIA CIR PLASTIC   |
|           | LEN=0065 INSTALLED UNKN |
|           | 018 " DIA CIRC METAL    |
|           | LEN=0040 INSTALLED 2003 |
|           | 018 " DIA CIRC METAL    |

EXTRACT DATE: 12/28/2024 ROADWAY MANAGEMENT SYSTEM PAGE NUMBER: 577  
PRINT DATE: 12/30/2024 SLD COUNTY/SR - ANNUAL PRINT COUNTY: LYCOMING

DIR: B TOTAL LEN: 3.226 MI. DIST: 03-2 SR: 2077  
LEFT MUN: PENN T RIGHT MUN: PENN T

014976 FT

0080/0316 LEN=0040 INSTALLED UNKN  
014976 FT 2 0 41087 0 00 0149+83  
5 0080/0000 LENGTH(AH 2055 BK 2488)  
018 "DIA CIRC METAL  
0070/2480 LEN=0036 INSTALLED UNKN  
018 "DIA CIRC CONCR  
0070/2081 LEN=0045 INSTALLED UNKN  
018 "DIA CIRC CONCR  
0070/1850 LEN=0042 INSTALLED UNKN  
018 "DIA CIRC CONCR  
0070/1543 LEN=0044 INSTALLED UNKN  
018 "DIA CIR PLASTIC  
0070/1057 LEN=0040 INSTALLED 2003  
018 "DIA CIRC CONCR  
0070/0678 LEN=0040 INSTALLED UNKN  
015"H 21"W ELLIP METAL

012488 FT

0070/0103 LEN=0040 INSTALLED UNKN  
012488 FT 2 0 41087 0 00 0125+21  
5 0070/0000 LENGTH(AH 2488 BK 2361)  
018 "DIA CIRC CONCR  
0060/1793 LEN=0037 INSTALLED UNKN  
018 "DIA CIRC CONCR  
0060/1324 LEN=0033 INSTALLED UNKN

010127 FT

0060/0480 018 "DIA CIRC CONCR  
LEN=0040 INSTALLED UNKN  
018 "DIA CIRC CONCR  
0060/0158 LEN=0048 INSTALLED UNKN  
010127 FT 2 0 41087 0 00 0101+60  
RISHEL HOLLOW RD

(T706)  
5 0060/0000 LENGTH(AH 2361 BK 2319)  
018 "DIA CIRC CONCR  
0050/1942 LEN=0040 INSTALLED 2002  
043"H 64"W ELLIP METAL  
0050/1790 LEN=0040 INSTALLED 2023  
018 "DIA CIRC CONCR  
0050/1458 LEN=0039 INSTALLED UNKN  
018 "DIA CIR PLASTIC  
0050/1273 LEN=0040 INSTALLED 2003

007808 FT

0050/0485 018 "DIA CIRC CONCR  
LEN=0036 INSTALLED UNKN  
007808 FT 2 0 41087 0 00 0079+60  
PENN  
FRANKLIN T  
5 0050/0000 LENGTH(AH 2319 BK 2249)  
018 "DIA CIRC CONCR  
0040/1900 LEN=0040 INSTALLED UNKN

DIR: B TOTAL LEN: 3.226 MI.  
LEFT MUN: FRANKLIN T

DIST: 03-2 SR: 2077  
RIGHT MUN: FRANKLIN T

```

2 0 41087 0 00 0015+62 001558 FT
REED RD
(T527)                                0020/0000

```

005559 FT

003439 FT

0020/0000

000000 FT

```

0040/1136 018 "DIA CIRC CONCR UNKN
0040/0570 018 "DIA CIRC CONCR UNKN
005559 FT 2 0 41087 0 00 0055+72
072 "DIA CIRC CONCR
LEN=0068 INSTALLED UNKN
S 0040/0000 LENGTH(AH 2249 BK 2120)

0030/1305 018 "DIA CIRC CONCR
LEN=0045 INSTALLED UNKN

0030/0580 036 "DIA CIR PLASTIC
003439 FT 2 0 41087 0 00 0034+52
HARRIMAN RD
(T708)
S 0030/0000 LENGTH(AH 2120 BK 1881)
0020/1856 018 "DIA CIRC CONCR
LEN=0073 INSTALLED UNKN
0020/1466 018 "DIA CIRC CONCR
LEN=0029 INSTALLED UNKN
043"H 64"W ELLIP METAL
0020/1104 LEN=0040 INSTALLED 2023

0020/0474 018 "DIA CIRC CONCR
LEN=0037 INSTALLED UNKN
0020/0020 018 "DIA CIRC CONCR
001558 FT LEN=0040 INSTALLED UNKN

S 0020/0000 LENGTH(AH 1881 BK 1558)
0010/1231 BMSSEN 41/2077/0010/1182
2 0 41087 0 00 0011+85
BEAVER DAM RUN
0010/1182 BMSBG 41/2077/0010/1182

CIDER LN
0010/0227 (T527)
0010/0120 BMSSEN 41/2077/0010/0057
2 0 41087 0 00 0000+61
LITTLE MUNCY CREEK
0010/0057 BMSBG 41/2077/0010/0057
000000 FT 2 0 41087 0 00 0000+00
NC BEAVER RUN RD
LAIRDSVILLE RD
(SR0118 SEG 0200/1437)
MFC BEGIN = D
S 0010/0000 LENGTH(AH 1558 BK 0000)

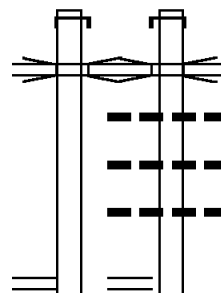
```

EXTRACT DATE: 12/28/2024 ROADWAY MANAGEMENT SYSTEM PAGE NUMBER: 575  
PRINT DATE: 12/30/2024 SLD COUNTY/SR - ANNUAL PRINT COUNTY: LYCOMING

DIR: B TOTAL LEN: 1.143 MI. DIST: 03-2 SR: 2075  
LEFT MUN: MONTOURSVILLE B RIGHT MUN: MONTOURSVILLE B

LOYALSOCK AV 006035 FT  
(SR0087 SEG 0005/0000) INTER-AHD 0031/1226  
I - 180 EB  
OP ID 41/0180/0384/1731 0031/1190

RAMP J-2 RD  
(SR8014 SEG 0020/0000)  
RAMP J-1 RD



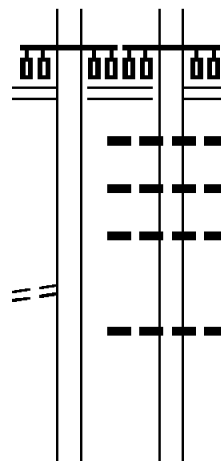
006035 FT  
INTER-AHD 0030/1226 LOYALSOCK AV  
(SR0087 SEG 0004/0000) I - 180 EB  
OP ID 41/0180/0384/1731 0030/1190  
018 " DIA CIRC METAL  
024 " DIA CIRC METAL  
LEN=0099 INSTALLED UNKN  
LEN=0120 INSTALLED UNKN  
024 " DIA CIRC CONCR  
LEN=0028 INSTALLED UNKN  
RAMP J-2 RD  
(SR8014 SEG 0020/0000)  
RAMP J-1 RD

EXTRACT DATE: 12/28/2024 ROADWAY MANAGEMENT SYSTEM PAGE NUMBER: 574  
PRINT DATE: 12/30/2024 SLD COUNTY/SR - ANNUAL PRINT COUNTY: LYCOMING

DIR: B TOTAL LEN: 1.143 MI. DIST: 03-2 SR: 2075  
LEFT MUN: MONTOURSVILLE B RIGHT MUN: MONTOURSVILLE B

(SR8014 SEG 0010/1518)  
FAIRVIEW DR  
(SR2043 SEG 0040/2291)

0031/0720



LC TO PRIVATE ST  
(CONN)

0031/0086

0 0 00000 0 00 0000+00 004809 FT  
PRIVATE ST  
(PRDR)  
CLAIRE RD  
(BORO)

MFC BEGIN = C  
LENGTH(AH 1226 BK 1535) 0031/0000

LC TO PRIVATE ST  
(CONN)  
1 0 00291 0 00 0032+88 003274 FT  
PRIVATE ST  
(PRDR)  
LOYALSOCK AV

0030/0720

0030/0493

0030/0492

0030/0304

0030/0050  
004809 FT

0030/0000

0020/1370

0020/1248

0020/1205

0020/1038

0020/0956

0020/0881

0020/0607

0020/0580

0020/0433

0020/0280

0020/0250

003274 FT

(SR8014 SEG 0010/1518)  
FAIRVIEW DR  
(SR2043 SEG 0040/2291)

018 "DIA CIRC METAL  
LEN=0028 INSTALLED UNKN  
018 "DIA CIRC METAL  
LEN=0030 INSTALLED UNKN  
018 "DIA CIRC METAL  
LEN=0065 INSTALLED UNKN

018 "DIA CIRC METAL  
LEN=0100 INSTALLED UNKN  
1 0 00291 0 00 0047+87  
PRIVATE ST  
(PRDR)  
CLAIRE RD  
(BORO)

MFC BEGIN = C  
LENGTH(AH 1226 BK 1535)  
018 "DIA CIRC METAL  
LEN=0043 INSTALLED UNKN  
PINE ST  
(BORO)  
015 "DIA CIRC METAL  
LEN=0039 INSTALLED UNKN  
012 "DIA CIRC CONCR  
LEN=0038 INSTALLED UNKN  
PEARL BL  
(BORO)  
018 "DIA CIRC CONCR  
LEN=0038 INSTALLED UNKN  
ARCH ST  
(BORO)  
018 "DIA CIRC CONCR  
LEN=0045 INSTALLED UNKN  
WEAVER ST  
(BORO)  
BORO AL  
(BORO)  
018 "DIA CIRC CONCR  
LEN=0040 INSTALLED UNKN

NC LOYALSOCK AV



EXTRACT DATE: 12/28/2024 ROADWAY MANAGEMENT SYSTEM PAGE NUMBER: 573  
PRINT DATE: 12/30/2024 SLD COUNTY/SR - ANNUAL PRINT COUNTY: LYCOMING

DIR: B TOTAL LEN: 1.143 MI. DIST: 03-2 SR: 2075  
LEFT MUN: MONTTOURSVILLE B RIGHT MUN: MONTTOURSVILLE B

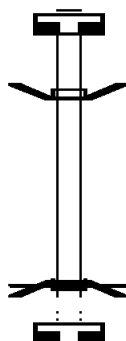
|           |           |    |             |                         |
|-----------|-----------|----|-------------|-------------------------|
| (BORO)    | 0020/0000 | == | 5 0020/0000 | LENGTH(AH 1535 BK 3274) |
|           |           | == |             | 018 "DIA CIRC CONCR     |
| BORO AL   |           |    | 0010/3274   | LEN=0040 INSTALLED UNKN |
| (BORO)    | 0010/2982 | == |             |                         |
|           |           | == | 0010/2883   | NICELY AV               |
| BORO AL   |           |    |             | (BORO)                  |
| (BORO)    | 0010/2866 | == |             |                         |
|           |           | == | 0010/2647   | SIXTH AL                |
|           |           | == |             | (BORO)                  |
|           |           | == | 0010/2414   | WELDON ST               |
|           |           | == |             | (BORO)                  |
|           |           | == | 0010/2193   | 018 "DIA CIRC CONCR     |
|           |           | == |             | LEN=0030 INSTALLED UNKN |
|           |           | == | 0010/2179   | BORO AL                 |
|           |           | == |             | (BORO)                  |
|           |           | == | 0010/1984   | 015 "DIA CIRC CONCR     |
|           |           | == |             | LEN=0030 INSTALLED UNKN |
|           |           | == | 0010/1949   | SPRUCE ST               |
|           |           | == |             | (BORO)                  |
|           |           | == | 0010/1733   | FOURTH ST               |
|           |           | == |             | (BORO)                  |
|           |           | == | 0010/1522   | THIRD ST                |
|           |           | == |             | (BORO)                  |
|           |           | == | 0010/1315   | 015 "DIA CIRC METAL     |
|           |           | == |             | LEN=0004 INSTALLED UNKN |
|           |           | == | 0010/1282   | ELM ST                  |
|           |           | == |             | (BORO)                  |
|           |           | == | 0010/1089   | PETERS AL               |
|           |           | == |             | (BORO)                  |
|           |           | == | 0010/0876   | MULBERRY ST             |
|           |           | == |             | (BORO)                  |
| NORTH AL  |           |    |             |                         |
| (BORO)    | 0010/0646 | == | 0010/0465   | 015 "DIA CIRC METAL     |
|           |           | == |             | LEN=0055 INSTALLED UNKN |
|           |           | == | 0010/0441   | CHERRY ST               |
|           |           | == |             | (BORO)                  |
|           |           | == | 0010/0225   | CRAWFORD AL             |
|           |           | == |             | (BORO)                  |
| 000000 FT |           |    | 000000 FT   | 1 0 00291 0 00 0000+00  |
|           |           |    | NC MO       | NTOUR ST                |
|           |           |    |             | BROAD ST                |
|           |           |    |             | (SR2014 SEG 0270/0000)  |
|           |           |    | INTER-BK    | MONTOUR ST              |
|           |           |    |             | (BORO)                  |
|           |           |    |             | MFC BEGIN = C           |
|           |           |    | 5 0010/0000 | LENGTH(AH 3274 BK 0000) |

EXTRACT DATE: 12/28/2024 ROADWAY MANAGEMENT SYSTEM PAGE NUMBER: 572  
 PRINT DATE: 12/30/2024 SLD COUNTY/SR - ANNUAL PRINT COUNTY: LYCOMING  
 DIR: B TOTAL LEN: .003 MI. DIST: 03-2 SR: 2074  
 LEFT MUN: FRANKLIN T RIGHT MUN: FRANKLIN T

000018 FT

000000 FT

000000 FT



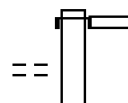
000018 FT  
 7014/0000 LENGTH(AH 0905 BK 0018)  
 INTER-AHD WINTERSTEEN RD  
 0012/0018 (T750)  
 000000 FT 2 0 19057 6 00 0001+39  
 NC WINTERSTEEN RD  
 INTER-BK WINTERSTEEN RD  
 (T750)  
 TRIB WEST BRANCH RUN  
 BMSBG 41/2074/0012/0000  
 MFC BEGIN = E  
 0012/0000 LENGTH(AH 0018 BK 0068)  
 000000 FT  
 7010/0000 LENGTH(AH 0068 BK 0000)

EXTRACT DATE: 12/28/2024 ROADWAY MANAGEMENT SYSTEM PAGE NUMBER: 571  
PRINT DATE: 12/30/2024 SLD COUNTY/SR - ANNUAL PRINT COUNTY: LYCOMING  
DIR: B TOTAL LEN: 4.508 MI. DIST: 03-2 SR: 2073  
LEFT MUN: PENN T RIGHT MUN: PENN T

POUST RD  
(T674)

023800 FT

0100/0321



023800 FT  
INTER-AHD

0100/0504

BEAVER LAKE RD  
(SR2061 SEG 0260/0000)  
GREEN VALLEY RD  
(SR2061 SEG 0260/0000)

035"H 48"W ELLIP METAL

EXTRACT DATE: 12/28/2024 ROADWAY MANAGEMENT SYSTEM PAGE NUMBER: 570  
PRINT DATE: 12/30/2024 SLD COUNTY/SR - ANNUAL PRINT COUNTY: LYCOMING

DIR: B TOTAL LEN: 4.508 MI. DIST: 03-2 SR: 2073  
LEFT MUN: PENN T RIGHT MUN: PENN T

|                             |           |           |                     |                |
|-----------------------------|-----------|-----------|---------------------|----------------|
|                             | 023296 FT | 0100/0282 | LEN=0050            | INSTALLED 2000 |
|                             |           | 024 "DIA  | CIR PLASTIC         |                |
|                             |           | 0100/0126 | LEN=0040            | INSTALLED 2003 |
|                             |           | 023296 FT | 2 0 41085           | 0 01 0235+50   |
|                             |           | 0100/0000 | LENGTH(AH           | 0504 BK 3194)  |
|                             |           | 018 "DIA  | CIR PLASTIC         |                |
|                             |           | 0090/3100 | LEN=0040            | INSTALLED 2006 |
|                             |           | 0090/1900 | 024 "DIA            | CIR PLASTIC    |
|                             |           |           | LEN=0044            | INSTALLED 2003 |
|                             | 020102 FT | 0090/0213 | 018 "DIA            | CIR PLASTIC    |
|                             |           | 020102 FT | LEN=0040            | INSTALLED 1997 |
|                             |           | 0090/0000 | 2 0 41085           | 0 00 0200+79   |
|                             |           |           | LENGTH(AH           | 3194 BK 2371)  |
|                             | 0080/1134 | 0080/1221 | 018 "DIA            | CIR PLASTIC    |
|                             |           |           | LEN=0038            | INSTALLED 2010 |
| FRYMIRE HOLLOW RD<br>(T670) | 017731 FT | 0080/0007 | 018 "DIA            | CIR PLASTIC    |
|                             |           | 017731 FT | LEN=0036            | INSTALLED 2010 |
|                             |           |           | 2 0 41085           | 0 00 0176+82   |
|                             |           |           | S FRYMIRE HOLLOW RD |                |
|                             |           |           | (T670)              |                |
|                             |           | 0080/0000 | LENGTH(AH           | 2371 BK 2641)  |
|                             | 015090 FT | 0070/0960 | 018 "DIA            | CIR PLASTIC    |
|                             |           |           | LEN=0040            | INSTALLED 2010 |
|                             |           | 015090 FT | 2 0 41085           | 0 00 0150+91   |
|                             |           | 0070/0000 | LENGTH(AH           | 2641 BK 2583)  |
|                             |           | 0060/2523 | 018 "DIA            | CIR PLASTIC    |
|                             |           |           | LEN=0038            | INSTALLED 2010 |
|                             |           | 0060/2271 | 018 "DIA            | CIR PLASTIC    |
|                             |           |           | LEN=0033            | INSTALLED 2010 |
|                             |           | 0060/1913 | 018 "DIA            | CIR PLASTIC    |
|                             |           |           | LEN=0033            | INSTALLED 2010 |

EXTRACT DATE: 12/28/2024 ROADWAY MANAGEMENT SYSTEM PAGE NUMBER: 569  
PRINT DATE: 12/30/2024 SLD COUNTY/SR - ANNUAL PRINT COUNTY: LYCOMING

DIR: B TOTAL LEN: 4.508 MI. DIST: 03-2 SR: 2073  
LEFT MUN: PENN T RIGHT MUN: PENN T

|                           |           |                         |                      |
|---------------------------|-----------|-------------------------|----------------------|
|                           |           |                         | 018 "DIA CIR PLASTIC |
|                           | 0060/1442 | LEN=0044                | INSTALLED 2010       |
|                           |           | 018 "DIA CIR PLASTIC    |                      |
|                           | 0060/1141 | LEN=0042                | INSTALLED 2010       |
|                           |           | 018 "DIA CIR PLASTIC    |                      |
|                           | 0060/0808 | LEN=0040                | INSTALLED 2010       |
|                           |           | 018 "DIA CIR PLASTIC    |                      |
|                           | 0060/0440 | LEN=0039                | INSTALLED 2010       |
|                           |           | LC FOR FRANTZ RD        |                      |
| 012507 FT                 | 0060/0200 | (CONN)                  |                      |
|                           | 012507 FT | 2 0 41085 0 00 0125+57  |                      |
|                           |           | FRANTZ RD               |                      |
|                           |           | (T559)                  |                      |
|                           | 0060/0000 | LENGTH(AH 2583 BK 2567) |                      |
|                           |           | 018 "DIA CIR PLASTIC    |                      |
|                           | 0050/1938 | LEN=0060                | INSTALLED UNKN       |
|                           |           | 018 "DIA CIR PLASTIC    |                      |
|                           | 0050/1768 | LEN=0060                | INSTALLED 2000       |
|                           |           | 018 "DIA CIR PLASTIC    |                      |
|                           | 0050/1565 | LEN=0050                | INSTALLED 2000       |
|                           |           | 018 "DIA CIR PLASTIC    |                      |
|                           | 0050/1220 | LEN=0040                | INSTALLED 2010       |
|                           |           | 018 "DIA CIR PLASTIC    |                      |
|                           | 0050/0848 | LEN=0050                | INSTALLED 2000       |
|                           |           | 018 "DIA CIR PLASTIC    |                      |
|                           | 0050/0387 | LEN=0048                | INSTALLED 2000       |
| 009940 FT                 | 009940 FT | 2 0 41085 0 00 0099+54  |                      |
|                           | 0050/0000 | LENGTH(AH 2567 BK 2432) |                      |
|                           |           | 018 "DIA CIR PLASTIC    |                      |
|                           | 0040/2360 | LEN=0050                | INSTALLED 2000       |
|                           |           | 018 "DIA CIR PLASTIC    |                      |
|                           | 0040/1734 | LEN=0050                | INSTALLED 2000       |
|                           |           | 048 "DIA CIRC CONCR     |                      |
|                           | 0040/1358 | LEN=0090                | INSTALLED UNKN       |
|                           |           | 018 "DIA CIR PLASTIC    |                      |
|                           | 0040/1165 | LEN=0048                | INSTALLED 2010       |
|                           |           | 024 "DIA CIR PLASTIC    |                      |
|                           | 0040/0508 | LEN=0050                | INSTALLED 2006       |
| BARTO HOLLOW RD<br>(T650) | 0040/0437 |                         |                      |
|                           | 007508 FT | 2 0 41085 0 00 0074+93  |                      |
|                           | 0040/0000 | LENGTH(AH 2432 BK 2394) |                      |
|                           |           | 024 "DIA CIR PLASTIC    |                      |
|                           | 0030/2280 | LEN=0060                | INSTALLED 2006       |
|                           |           | 024 "DIA CIRC CONCR     |                      |
|                           | 0030/1699 | LEN=0045                | INSTALLED UNKN       |
|                           |           | 018 "DIA CIR PLASTIC    |                      |

EXTRACT DATE: 12/28/2024 ROADWAY MANAGEMENT SYSTEM PAGE NUMBER: 568  
PRINT DATE: 12/30/2024 SLD COUNTY/SR - ANNUAL PRINT COUNTY: LYCOMING

DIR: B TOTAL LEN: 4.508 MI. DIST: 03-2 SR: 2073  
LEFT MUN: PENN T RIGHT MUN: PENN T

|                     |           |                         |                |
|---------------------|-----------|-------------------------|----------------|
|                     | 0030/1497 | LEN=0040                | INSTALLED 2003 |
|                     |           | 024 "DIA                | CIR PLASTIC    |
|                     | 0030/0935 | LEN=0040                | INSTALLED 2003 |
|                     |           | 042 "DIA                | CIR PLASTIC    |
| 005114 FT           | 0030/0030 | LEN=0040                | INSTALLED 2006 |
|                     | 005114 FT | 2 0 41085               | 0 00 0050+90   |
|                     |           | GANDERBACK RD           |                |
|                     |           | (T521)                  |                |
|                     | 0030/0000 | LENGTH(AH 2394          | BK 2573)       |
|                     |           | PENN DR                 |                |
|                     |           | (T250)                  |                |
|                     | 0020/1933 | 018 "DIA                | CIR PLASTIC    |
|                     |           | LEN=0050                | INSTALLED 2010 |
|                     | 0020/1925 | BMSBN 41/2073/0020/1672 |                |
|                     | 0020/1700 | 2 0 41085               | 0 00 0042+07   |
|                     |           | GREGGS RUN              |                |
|                     | 0020/1672 | BMSBG 41/2073/0020/1672 |                |
|                     |           | 018 "DIA                | CIR UNKNOWN    |
|                     | 0020/1237 | LEN=0037                | INSTALLED UNKN |
|                     |           | 024 "DIA                | CIR PLASTIC    |
|                     | 0020/0962 | LEN=0057                | INSTALLED 2010 |
|                     |           | PENN                    |                |
|                     | 0020/0882 | WOLF T                  |                |
|                     |           | 018 "DIA                | CIR PLASTIC    |
|                     | 0020/0694 | LEN=0040                | INSTALLED 2002 |
|                     |           | 018 "DIA                | CIR PLASTIC    |
| 002541 FT           | 0020/0082 | LEN=0040                | INSTALLED 2010 |
|                     | 002541 FT | 2 0 41085               | 0 00 0025+46   |
|                     | 0020/0000 | LENGTH(AH 2573          | BK 2541)       |
| SPERRY DR<br>(T152) | 0010/2219 |                         |                |
|                     |           | PRICE LN                |                |
|                     |           | (T230)                  |                |
|                     | 0010/0401 | 024 "DIA                | CIRC METAL     |
|                     |           | LEN=0060                | INSTALLED 2002 |
| 000000 FT           | 0010/0046 | 2 0 41085               | 0 00 0000+00   |
|                     | 000000 FT | NC BEAVER LAKE RD       |                |
|                     |           | MAIN ST                 |                |
|                     |           | (SR0220                 | SEG 0436/1541) |
|                     |           | MFC BEGIN = D           |                |
|                     | 0010/0000 | LENGTH(AH 2541          | BK 0000)       |

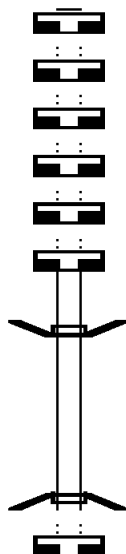
EXTRACT DATE: 12/28/2024 ROADWAY MANAGEMENT SYSTEM PAGE NUMBER: 567  
PRINT DATE: 12/30/2024 SLD COUNTY/SR - ANNUAL PRINT COUNTY: LYCOMING

DIR: B TOTAL LEN: .028 MI. DIST: 03-2 SR: 2071  
LEFT MUN: WOLF T RIGHT MUN: WOLF T

000150 FT  
000150 FT  
000150 FT  
000150 FT  
000150 FT  
000150 FT  
000150 FT

000000 FT

000000 FT



000150 FT  
7050/0000 LENGTH(AH 3581 BK 3689)  
000150 FT  
7044/0000 LENGTH(AH 3689 BK 3600)  
000150 FT  
7040/0000 LENGTH(AH 3600 BK 3418)  
000150 FT  
7030/0000 LENGTH(AH 3418 BK 2229)  
000150 FT  
7020/0000 LENGTH(AH 2229 BK 1337)  
000150 FT  
7014/0000 LENGTH(AH 1337 BK 0150)  
BMSBN 41/2071/0012/0000  
INTER-AHD PINE RUN RD  
0012/0150 (T868)  
000000 FT 2 0 41068 0 00 0178+41  
NC PINE RUN RD  
INTER-BK PINE RUN RD  
(T868)  
MUNCY CREEK  
BMSBG 41/2071/0012/0000  
0012/0000 LENGTH(AH 0150 BK 1121)  
000000 FT  
7010/0000 LENGTH(AH 1121 BK 0000)

EXTRACT DATE: 12/28/2024 ROADWAY MANAGEMENT SYSTEM PAGE NUMBER: 566  
PRINT DATE: 12/30/2024 SLD COUNTY/SR - ANNUAL PRINT COUNTY: LYCOMING  
DIR: B TOTAL LEN: .000 MI. DIST: 03-2 SR: 2070  
LEFT MUN: MORELAND T RIGHT MUN: MORELAND T

000000 FT  
000000 FT



000000 FT  
7010/0000 LENGTH(AH 1471 BK 2041)  
000000 FT  
7004/0000 LENGTH(AH 2041 BK 0000)

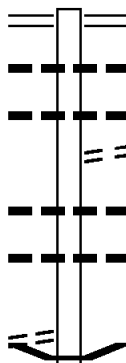


EXTRACT DATE: 12/28/2024 ROADWAY MANAGEMENT SYSTEM PAGE NUMBER: 565  
PRINT DATE: 12/30/2024 SLD COUNTY/SR - ANNUAL PRINT COUNTY: LYCOMING

DIR: B TOTAL LEN: 2.876 MI. DIST: 03-2 SR: 2069  
LEFT MUN: MORELAND T RIGHT MUN: MORELAND T

015183 FT






2 0 41075 0 01 0155+52 013417 FT  
OLD LAIRDSVILLE RD  
(T509) 0070/0000



015183 FT LAIRDSVILLE RD  
0070/1766 (SR0118 SEG 0120/1586)  
0070/1725 018 "DIA CIRC METAL  
LEN=0065 INSTALLED UNKN  
0070/1186 018 "DIA CIRC METAL  
LEN=0044 INSTALLED UNKN  
0070/1150 OLD LAIRDSVILLE RD  
(T509)  
0070/1013 018 "DIA CIRC METAL  
LEN=0047 INSTALLED UNKN  
0070/0572 013"H 22"W ELLIP METAL  
013417 FT LEN=0048 INSTALLED UNKN  
5 0070/0000 LENGTH(AH 1766 BK 1546)  
BMSN 41/2069/0060/0937

EXTRACT DATE: 12/28/2024 ROADWAY MANAGEMENT SYSTEM PAGE NUMBER: 564  
PRINT DATE: 12/30/2024 SLD COUNTY/SR - ANNUAL PRINT COUNTY: LYCOMING

DIR: B TOTAL LEN: 2.876 MI. DIST: 03-2 SR: 2069  
LEFT MUN: MORELAND T RIGHT MUN: MORELAND T

|                            |           |   |           |   |
|----------------------------|-----------|---|-----------|---|
|                            |           |    | 0060/0951 | 2 0 41075 0 01 0149+30<br>BRIDGE CLOSED         |
|                            |           |    | 0060/0936 | BROAD RUN<br>BMSBG 41/2069/0060/0937            |
|                            |           | ---   | 0060/0256 | 018 "DIA CIR PLASTIC<br>LEN=0050 INSTALLED 2012 |
|                            |           | ---   | 0060/0030 | 030 "DIA CIR PLASTIC<br>LEN=0042 INSTALLED 2000 |
| 011871 FT                  |           | ---   | 011871 FT | 2 0 41075 0 01 0139+94                          |
|                            |           |    | 0060/0000 | LENGTH(AH 1546 BK 1843)<br>018 "DIA CIR PLASTIC |
|                            |           | ---   | 0050/1638 | LEN=0040 INSTALLED 2013                         |
|                            |           | ---   | 0050/1509 | 018 "DIA CIR PLASTIC<br>LEN=0040 INSTALLED 2013 |
|                            |           | ---   | 0050/1117 | 018 "DIA CIR PLASTIC<br>LEN=0030 INSTALLED UNKN |
|                            |           | ---   | 0050/0727 | 018 "DIA CIRC METAL<br>LEN=0030 INSTALLED UNKN  |
| 010028 FT                  |           | ---   | 010028 FT | 2 0 41075 0 01 0121+58                          |
|                            |           |    | 0050/0000 | LENGTH(AH 1843 BK 2232)<br>018 "DIA CIRC METAL  |
|                            |           | ---   | 0040/2190 | LEN=0032 INSTALLED UNKN                         |
| JOB SPRING RD<br>(T642)    |           | ==  |           | 013"H 22"W ELLIP METAL                          |
|                            | 0040/1955 | ---   | 0040/1946 | LEN=0042 INSTALLED UNKN                         |
|                            |           | ---   | 0040/1222 | 030 "DIA CIR PLASTIC<br>LEN=0037 INSTALLED 2007 |
|                            |           | ---   | 0040/1118 | 018 "DIA CIR PLASTIC<br>LEN=0045 INSTALLED 2012 |
|                            |           | ---   | 0040/0420 | 018 "DIA CIR PLASTIC<br>LEN=0040 INSTALLED 2022 |
| 007796 FT                  |           | ---   | 007796 FT | 2 0 41075 0 01 0099+32                          |
|                            |           |  | 0040/0000 | LENGTH(AH 2232 BK 2432)<br>018 "DIA CIRC METAL  |
|                            |           | ---   | 0030/2323 | LEN=0030 INSTALLED UNKN                         |
| LC FOR CHURCH DR<br>(CONN) |           | ==  |           | 017"H 29"W ELLIP METAL                          |
|                            | 0030/2238 | ---   | 0030/2085 | LEN=0033 INSTALLED UNKN                         |
|                            |           | ---   | 0030/2032 | 018 "DIA CIRC METAL<br>LEN=0037 INSTALLED UNKN  |
|                            |           | ---   | 0030/1956 | 018 "DIA CIRC METAL<br>LEN=0044 INSTALLED UNKN  |
| CHURCH DR                  |           | ---   |           |   |

EXTRACT DATE: 12/28/2024 ROADWAY MANAGEMENT SYSTEM PAGE NUMBER: 563  
PRINT DATE: 12/30/2024 SLD COUNTY/SR - ANNUAL PRINT COUNTY: LYCOMING

DIR: B TOTAL LEN: 2.876 MI. DIST: 03-2 SR: 2069  
LEFT MUN: MORELAND T RIGHT MUN: MORELAND T

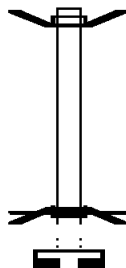
| Station                                       | Length    | Notes                               |
|---|-----------|-------------------------------------|
| (T644)  | 0030/1938 | BROAD RUN                           |
|   |           | STRUCTURE LENGTH 18 FT              |
|   |           | BMSID 41/2069/0030/1577             |
| WALLIS RD<br>(SR2067 SEG 0050/1660)           | 0030/1220 | DAIRY FARM RD                       |
|   |           | (T660)                              |
|   |           | 024 " DIA CIR PLASTIC               |
|   |           | LEN=0033 INSTALLED UNKN             |
|   |           | 017 "H 28 "W ELLIP METAL            |
|   |           | LEN=0046 INSTALLED UNKN             |
|   |           | 2 0 41075 0 00 0074+63              |
|   |           | 5 0030/0000 LENGTH(AH 2432 BK 2532) |
|   | 005364 FT |                                     |
|   |           | 0020/1044 042 " DIA CIR PLASTIC     |
|   |           | LEN=0047 INSTALLED 2007             |
|   |           | 0020/0739 018 " DIA CIR PLASTIC     |
|   |           | LEN=0045 INSTALLED 2007             |
| REECE RD<br>(T445)                            | 0020/0357 |                                     |
|   |           | 0020/0353 018 " DIA CIR PLASTIC     |
|   |           | LEN=0040 INSTALLED 2012             |
|   |           | 0020/0113 BMSID 41/2069/0020/0000   |
|   |           | 2 0 41075 0 00 0049+32              |
|   |           | 002832 FT L. MUNCY CRK.             |
|   |           | BMSBG 41/2069/0020/0000             |
|   |           | MFC BEGIN = E                       |
|   |           | 5 0020/0000 LENGTH(AH 2532 BK 2832) |
|   |           | 0010/2462 048 "H 00 "W MULT PLSTIC  |
|   |           | LEN=0028 INSTALLED 2005             |
|   |           | 0010/2405 018 " DIA CIR PLASTIC     |
|   |           | LEN=0040 INSTALLED 2013             |
|   |           | 0010/2058 024 " DIA CIRC METAL      |
|   |           | LEN=0028 INSTALLED UNKN             |
|   |           | 0010/1705 036 " DIA CIRC METAL      |
|   |           | LEN=0040 INSTALLED UNKN             |
|   |           | 0010/1020 020 "H 32 "W ELLIP METAL  |
|   |           | LEN=0040 INSTALLED 2012             |
|   |           | 000000 FT 2 0 41075 0 00 0021+44    |
|   |           | NC MO                               |
|   |           | INTER-BK MORELAND TWP RD            |
|   |           | (SR2019 SEG 0020/0000)              |
| MORELAND BAPTIST RD<br>(SR2019 SEG 0020/0000) | 0010/0000 | MFC BEGIN = D                       |
|   |           | 5 0010/0000 LENGTH(AH 2832 BK 0000) |

EXTRACT DATE: 12/28/2024 ROADWAY MANAGEMENT SYSTEM PAGE NUMBER: 562  
 PRINT DATE: 12/30/2024 SLD COUNTY/SR - ANNUAL PRINT COUNTY: LYCOMING  
 DIR: B TOTAL LEN: .054 MI. DIST: 03-2 SR: 2068  
 LEFT MUN: WILLIAMSPORT C RIGHT MUN: WILLIAMSPORT C

000284 FT

000000 FT

000000 FT

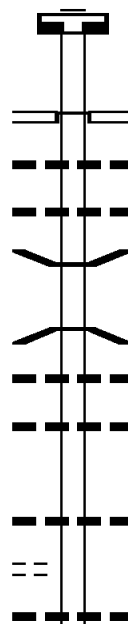


000284 FT BMS EN 41/2068/0010/0000  
 INTER-AHD THIRD ST  
 0010/0284 (CITY)  
 000000 FT 1 0 00023 5 00 0038+71  
 NC TH IRD ST  
 INTER-BK THIRD ST  
 (CITY)  
 LYCOMING CREEK  
 BMSBG 41/2068/0010/0000  
 MFC BEGIN = B  
 0010/0000 LENGTH(AH 0284 BK 0100)  
 000000 FT  
 7008/0000 LENGTH(AH 0100 BK 0000)

EXTRACT DATE: 12/28/2024 ROADWAY MANAGEMENT SYSTEM PAGE NUMBER: 561  
PRINT DATE: 12/30/2024 SLD COUNTY/SR - ANNUAL PRINT COUNTY: LYCOMING

DIR: B TOTAL LEN: 1.762 MI. DIST: 03-2 SR: 2067  
LEFT MUN: MORELAND T RIGHT MUN: MORELAND T

009301 FT



007641 FT

HARTMAN RD  
(T632)

0040/0874

009301 FT

7064/0000 LENGTH(AH 0100 BK 1660)  
INTER-AHD DAIRY FARM RD  
(T660)  
MORELAND TOWNSHIP RD  
(SR2069 SEG 0030/1220)  
0050/1660 018" DIA CIRC CONCR  
0050/1495 LEN=0036 INSTALLED UNKN  
024" DIA CIR PLASTIC  
0050/1191 LEN=0040 INSTALLED 2004  
0050/0506 BMS EN 41/2067/0050/0480  
2 0 41074 0 00 0069+77  
BROAD RUN  
0050/0480 BMS BG 41/2067/0050/0480  
018" DIA CIRC METAL  
0050/0063 LEN=0025 INSTALLED UNKN  
040"H 48"W ELLIP METAL  
0050/0014 LEN=0031 INSTALLED UNKN  
007641 FT 2 0 41074 0 00 0064+96  
5 0050/0000 LENGTH(AH 1660 BK 1490)  
015"H 22"W ELLIP METAL  
0040/1014 LEN=0035 INSTALLED UNKN  
020"H 28"W ELLIP METAL  
0040/0867 LEN=0034 INSTALLED UNKN

EXTRACT DATE: 12/28/2024 ROADWAY MANAGEMENT SYSTEM PAGE NUMBER: 560  
PRINT DATE: 12/30/2024 SLD COUNTY/SR - ANNUAL PRINT COUNTY: LYCOMING

DIR: B TOTAL LEN: 1.762 MI. DIST: 03-2 SR: 2067  
LEFT MUN: MORELAND T RIGHT MUN: MORELAND T

006151 FT

003818 FT

W A RIDER RD  
(T873)

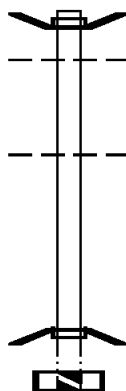
0020/0014  
001157 FT

000000 FT

|           |                         |
|-----------|-------------------------|
| 0040/0700 | 018 "DIA CIR PLASTIC    |
| 0040/0391 | LEN=0030 INSTALLED UNKN |
| 0040/0020 | 018 "DIA CIR PLASTIC    |
| 006151 FT | LEN=0038 INSTALLED 2012 |
| 0040/0000 | 018 "DIA CIR PLASTIC    |
| 0030/1965 | LEN=0029 INSTALLED UNKN |
| 0030/1635 | 2 0 41074 0 00 0050+03  |
| 0030/1285 | LENGTH(AH 1490 BK 2333) |
| 0030/1203 | 018 "DIA CIR PLASTIC    |
| 0030/0757 | LEN=0032 INSTALLED 2004 |
| 0030/0646 | 018"H 25"W ELLIP METAL  |
| 003818 FT | LEN=0030 INSTALLED 2005 |
| 0030/0000 | 024 "DIA CIR PLASTIC    |
| 0020/2552 | LEN=0040 INSTALLED 2004 |
| 0020/2103 | 013"H 22"W ELLIP METAL  |
| 0020/1444 | LEN=0025 INSTALLED UNKN |
| 0020/1215 | 024 "DIA CIR PLASTIC    |
| 0020/0959 | LEN=0032 INSTALLED 2013 |
| 0020/0014 | REECE RD                |
| 001157 FT | (T445)                  |
| 0020/0000 | 2 0 41074 0 00 0026+66  |
| 0020/0000 | LENGTH(AH 2333 BK 2661) |
| 0020/0000 | 030 "DIA CIR PLASTIC    |
| 0020/0000 | LEN=0036 INSTALLED UNKN |
| 0020/0000 | 036 "DIA CIR PLASTIC    |
| 0020/0000 | LEN=0045 INSTALLED 2012 |
| 0020/0000 | 024 "DIA CIR PLASTIC    |
| 0020/0000 | LEN=0040 INSTALLED 2022 |
| 0020/0000 | 015"H 18"W ELLIP METAL  |
| 0020/0000 | LEN=0030 INSTALLED UNKN |
| 0020/0000 | 024 "DIA CIR PLASTIC    |
| 0020/0000 | LEN=0040 INSTALLED 2004 |
| 001157 FT | 2 0 41074 0 00 0000+00  |
| 0020/0000 | CEMETERY RD             |
| 0020/0000 | (T626)                  |
| 0020/0000 | LENGTH(AH 2661 BK 1157) |
| 000000 FT | 2 0 41073 0 00 0000+00  |
| 000000 FT | LLIS RD                 |
| 000000 FT | SR 0442 SH              |
| 000000 FT | (SR0442 SEG 0150/0000)  |
| 000000 FT | MFC BEGIN = E           |
| 0010/0000 | LENGTH(AH 1157 BK 0000) |

EXTRACT DATE: 12/28/2024 ROADWAY MANAGEMENT SYSTEM PAGE NUMBER: 559  
 PRINT DATE: 12/30/2024 SLD COUNTY/SR - ANNUAL PRINT COUNTY: LYCOMING  
 DIR: B TOTAL LEN: .201 MI. DIST: 03-2 SR: 2066  
 LEFT MUN: WILLIAMSPORT C RIGHT MUN: WILLIAMSPORT C

001059 FT













000000 FT

000000 FT

001059 FT BMS EN 41/2066/0010/0000  
 INTER-AHD MAYNARD ST  
 0010/1059 (CITY)  
 0010/1022 WILLIAMSPORT  
 LOYALSOCK T  
 LOYALSOCK  
 0010/0041 SOUTH WILLIAMSPORT B  
 000000 FT 1 0 00331 4 00 0002+41  
 NC MAYNARD ST  
 INTER-BK MAYNARD ST  
 (BORO)  
 WEST BR SUSQ RIVER  
 BMSBG 41/2066/0010/0000  
 5 0010/0000 LTH AH 001059 BK 000241  
 000000 FT  
 7006/0000 LTH AH 000241 BK 000000

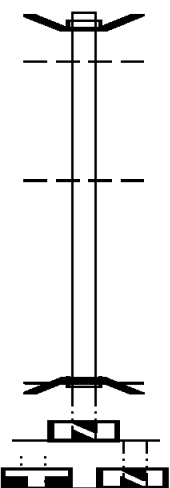
EXTRACT DATE: 12/28/2024 ROADWAY MANAGEMENT SYSTEM PAGE NUMBER: 558  
PRINT DATE: 12/30/2024 SLD COUNTY/SR - ANNUAL PRINT COUNTY: LYCOMING  
DIR: B TOTAL LEN: .000 MI. DIST: 03-2 SR: 2065  
LEFT MUN: WILLIAMSPORT C RIGHT MUN: WILLIAMSPORT C

|        |    |  |           |           |               |
|--------|----|--|-----------|-----------|---------------|
| 000000 | FT |  | 000000    | FT        |               |
| 000000 | FT |  | 7060/0000 | LENGTH(AH | 1700 BK 3000) |
| 000000 | FT |  | 000000    | FT        |               |
| 000000 | FT |  | 7050/0000 | LENGTH(AH | 3000 BK 3000) |
| 000000 | FT |  | 000000    | FT        |               |
| 000000 | FT |  | 7040/0000 | LENGTH(AH | 3000 BK 1973) |
| 000000 | FT |  | 000000    | FT        |               |
| 000000 | FT |  | 7030/0000 | LENGTH(AH | 1973 BK 2695) |
| 000000 | FT |  | 000000    | FT        |               |
| 000000 | FT |  | 7020/0000 | LENGTH(AH | 2695 BK 3000) |
|        |    |  | 000000    | FT        |               |
|        |    |  | 7010/0000 | LENGTH(AH | 3000 BK 0000) |



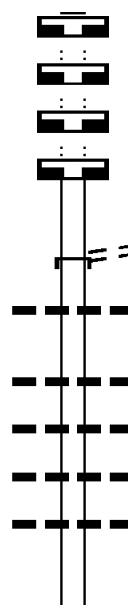
EXTRACT DATE: 12/28/2024 ROADWAY MANAGEMENT SYSTEM PAGE NUMBER: 557  
PRINT DATE: 12/30/2024 SLD COUNTY/SR - ANNUAL PRINT COUNTY: LYCOMING

DIR: B TOTAL LEN: .287 MI. DIST: 03-2 SR: 2064  
LEFT MUN: WILLIAMSPORT C RIGHT MUN: WILLIAMSPORT C

|                                   |  |  |
|-----------------------------------|--|--|
| 001516 FT                         |  | 001516 FT BMS EN 41/2064/0010/0000<br>INTER-AHD ARCH ST<br>0010/1516 (CITY)<br>0010/1373 WILLIAMSPORT<br>LOYALSOCK T   |
| 000000 FT                         |  | 0010/0036 LOYALSOCK<br>000000 FT DUBOISTOWN B<br>000000 FT 2 0 41132 7 00 0007+65<br>NC ARCH ST<br>INTER-BK ARCH ST<br>(BORO)<br>WEST BR SUSQUEHANNA RVR<br>BMSBG 41/2064/0010/0000<br>MFC BEGIN = C |
| 000000 FT                         |  | 5 0010/0000 LTH AH 001516 BK 000765<br>000000 FT<br>7008/0000 LTH AH 000765 BK 000543<br>000000 FT<br>7006/0000 LTH AH 000543 BK 000000  |
| LENGTH(AH 0543 BK 0000) 7007/0000 |  |  |

EXTRACT DATE: 12/28/2024 ROADWAY MANAGEMENT SYSTEM PAGE NUMBER: 556  
 PRINT DATE: 12/30/2024 SLD COUNTY/SR - ANNUAL PRINT COUNTY: LYCOMING  
 DIR: B TOTAL LEN: 1.895 MI. DIST: 03-2 SR: 2063  
 LEFT MUN: MORELAND T RIGHT MUN: MORELAND T

010004 FT  
 010004 FT  
 010004 FT  
 010004 FT



007757 FT

010004 FT  
 7070/0000 LENGTH(AH 0640 BK 3000)  
 010004 FT  
 7064/0000 LENGTH(AH 3000 BK 2015)  
 010004 FT  
 7060/0000 LENGTH(AH 2015 BK 2085)  
 010004 FT  
 7050/0000 LENGTH(AH 2085 BK 2247)  
 INTER-AHD NEUFER HOLLOW RD  
 (T476)  
 MCCOY RD  
 (T474)  
 0040/2247 040" DIA CIR PLASTIC  
 0040/2245 LEN=0038 INSTALLED UNKN  
 018" DIA CIR PLASTIC  
 0040/1599 LEN=0036 INSTALLED 2008  
 024" DIA CIR PLASTIC  
 0040/1230 LEN=0030 INSTALLED 2007  
 024" DIA CIR PLASTIC  
 0040/0702 LEN=0030 INSTALLED 2007  
 057"H 38"W ELLIP METAL  
 0040/0663 LEN=0031 INSTALLED 2007  
 007757 FT 2 0 41072 0 00 0077+55  
 0040/0000 LENGTH(AH 2247 BK 3000)

EXTRACT DATE: 12/28/2024 ROADWAY MANAGEMENT SYSTEM PAGE NUMBER: 555  
PRINT DATE: 12/30/2024 SLD COUNTY/SR - ANNUAL PRINT COUNTY: LYCOMING

DIR: B TOTAL LEN: 1.895 MI. DIST: 03-2 SR: 2063  
LEFT MUN: MORELAND T RIGHT MUN: MORELAND T

004757 FT

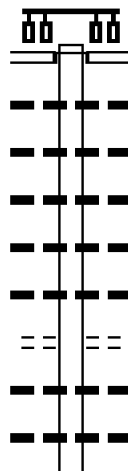
003001 FT

000000 FT

|           |   |
|-----------|---|
| 0030/2390 | 018 "DIA CIR PLASTIC<br>LEN=0040 INSTALLED 2007                         |
| 0030/2102 | 018 "DIA CIR PLASTIC<br>LEN=0046 INSTALLED 2007                         |
| 0030/1493 | 018 "DIA CIR PLASTIC<br>LEN=0035 INSTALLED 2007                         |
| 0030/1350 | 018 "DIA CIR PLASTIC<br>LEN=0040 INSTALLED 2007                         |
| 0030/0735 | 018 "DIA CIR PLASTIC<br>LEN=0030 INSTALLED 2007                         |
| 0030/0460 | MORELAND<br>WOLF T  |
| 0030/0253 | 014"H 23"W ELLIP METAL<br>LEN=0030 INSTALLED UNKN                       |
| 004757 FT | 2 0 41072 0 00 0047+49  |
| 0030/0000 | LENGTH(AH 3000 BK 1756)<br>072 "DIA CIRC METAL                          |
| 0020/1499 | LEN=0040 INSTALLED UNKN   |
| 0020/1412 | 024 "DIA CIR PLASTIC<br>LEN=0042 INSTALLED 1997                         |
| 0020/0998 | 018 "DIA CIRC METAL<br>LEN=0024 INSTALLED UNKN                          |
| 0020/0982 | WOLF<br>MUNCY CREEK T   |
| 003001 FT | 2 0 41072 0 00 0029+98  |
| 0020/0000 | LENGTH(AH 1756 BK 3001)<br>018 "DIA CIR PLASTIC                         |
| 0010/2920 | LEN=0040 INSTALLED 2007   |
| 0010/2830 | 018 "DIA CIRC METAL<br>LEN=0040 INSTALLED 1997                          |
| 0010/2254 | 014"H 23"W ELLIP METAL<br>LEN=0040 INSTALLED 2016                       |
| 0010/0664 | 018 "DIA CIR PLASTIC<br>LEN=0040 INSTALLED 2007                         |
| 000000 FT | 2 0 41072 0 00 0000+00  |
| NC NE     | UFER HOLLOW RD<br>SR 0442 SH<br>(SR0442 SEG 0070/0035)<br>MFC BEGIN = E |
| 0010/0000 | LENGTH(AH 3001 BK 0000)   |

EXTRACT DATE: 12/28/2024 ROADWAY MANAGEMENT SYSTEM PAGE NUMBER: 554  
 PRINT DATE: 12/30/2024 SLD COUNTY/SR - ANNUAL PRINT COUNTY: LYCOMING  
 DIR: E TOTAL LEN: .233 MI. DIST: 03-2 SR: 2062  
 LEFT MUN: WILLIAMSPORT C RIGHT MUN: WILLIAMSPORT C

001227 FT



001228 FT  
 INTER-AHD

0010/0665  
 0010/0644  
 0010/0632  
 0010/0631  
 0010/0508  
 0010/0465  
 0010/0430  
 0010/0402  
 0010/0243

BASIN ST  
 (CITY)  
 THIRD ST  
 (SR2014 SEG 0160/0811)  
 015 " DIA CIRC METAL  
 LEN=0036 INSTALLED UNKN  
 015 " DIA CIRC CONCR  
 LEN=0038 INSTALLED UNKN  
 018 " DIA CIRC CONCR  
 LEN=0010 INSTALLED UNKN  
 015 "H 21" W ELLIP METAL  
 LEN=0036 INSTALLED UNKN  
 018 " DIA CIRC CONCR  
 LEN=0035 INSTALLED UNKN  
 CHURCH ST  
 (CITY)  
 018 " DIA CIRC CONCR  
 LEN=0036 INSTALLED UNKN  
 018 " DIA CIRC METAL  
 LEN=0036 INSTALLED UNKN  
 018 " DIA CIRC CONCR

EXTRACT DATE: 12/28/2024 ROADWAY MANAGEMENT SYSTEM PAGE NUMBER: 553  
PRINT DATE: 12/30/2024 SLD COUNTY/SR - ANNUAL PRINT COUNTY: LYCOMING

DIR: E TOTAL LEN: .233 MI. DIST: 03-2 SR: 2062  
LEFT MUN: WILLIAMSPORT C RIGHT MUN: WILLIAMSPORT C

CANAL ST  
(CITY)  
TO VIA BELLA DR  
(CONN)

0010/0164

000562 FT

VIA BELLA DR  
(CITY)

0010/0000

024 "DIA CIRC CONCR  
LEN=0047 INSTALLED UNKN 0005/0555

S.R.0180 WBL  
OP ID 41/0180/0335/1237 0005/0406  
018 "DIA CIRC CONCR  
LEN=0012 INSTALLED UNKN 0005/0339  
PENN ST. STORM SEWER  
STRUCTURE LENGTH 16 FT  
BMSID 41/2062/0005/0326 0005/0326

S.R.0180 EBL  
OP ID 41/0180/0334/1327 0005/0314  
018 "DIA CIRC CONCR  
LEN=0026 INSTALLED UNKN 0005/0226  
LC TO BASIN ST  
(CONN) 0005/0053  
1 0 00289 8 00 0020+54 000000 FT

JEFFERSON LN  
(CITY)

BASIN ST  
(SR2062 SEG 0004/0000)

RAMP B RD  
(SR8008 SEG 0750/0000)

MFC BEGIN = C

LENGTH(AH 0562 BK 0000) 0005/0000

0010/0207 LEN=0039 INSTALLED UNKN

0010/0128 018 "DIA CIRC CONCR  
LEN=0084 INSTALLED UNKN

0010/0126 018 "DIA CIRC CONCR  
LEN=0036 INSTALLED UNKN

0010/0083 018 "DIA CIRC CONCR  
LEN=0116 INSTALLED UNKN

0010/0045 018 "DIA CIRC CONCR  
LEN=0070 INSTALLED UNKN

000563 FT 1 0 00018 1 00 0000+00  
RAMP A RD

(SR8008 SEG 0500/0595)  
MFC BEGIN = C

0010/0000 LENGTH(AH 0665 BK 0563)

0004/0523 024 "DIA CIRC CONCR  
LEN=0028 INSTALLED UNKN

0004/0509 024 "DIA CIRC CONCR  
LEN=0047 INSTALLED UNKN

S.R.0180 WBL  
OP ID 41/0180/0335/1237

PENN ST. STORM SEWER  
STRUCTURE LENGTH 16 FT

0004/0403 BMSID 41/2062/0005/0326  
018 "DIA CIRC METAL

0004/0358 LEN=0014 INSTALLED UNKN

S.R.0180 EBL  
OP ID 41/0180/0334/1327

0004/0314

000000 FT 1 0 00289 8 00 0020+54  
NC BASIN ST

RAMP B RD  
(SR8008 SEG 0750/0000)

BASIN ST  
(SR2062 SEG 0005/0000)

INTER-BK JEFFERSON LN  
(CITY)

MFC BEGIN = C

0004/0000 LENGTH(AH 0563 BK 0000)

EXTRACT DATE: 12/28/2024 ROADWAY MANAGEMENT SYSTEM PAGE NUMBER: 552  
PRINT DATE: 12/30/2024 SLD COUNTY/SR - ANNUAL PRINT COUNTY: LYCOMING  
DIR: B TOTAL LEN: 12.584 MI. DIST: 03-2 SR: 2061  
LEFT MUN: PENN T RIGHT MUN: PENN T

066442 FT



066442 FT AH-SULLIVAN (56)  
INTER-AHD BEAVER LAKE RD  
0360/2464 (SR2001 SEG 0010/0000)  
018 "DIA CIRC METAL

DIR: B TOTAL LEN: 12.584 MI. DIST: 03-2 SR: 2061  
LEFT MUN: PENN T RIGHT MUN: PENN T

EXTRACT DATE: 12/28/2024 ROADWAY MANAGEMENT SYSTEM PAGE NUMBER: 550  
PRINT DATE: 12/30/2024 SLD COUNTY/SR - ANNUAL PRINT COUNTY: LYCOMING

DIR: B TOTAL LEN: 12.584 MI. DIST: 03-2 SR: 2061  
LEFT MUN: PENN T RIGHT MUN: PENN T

058352 FT

0330/1004 018 "DIA CIR PLASTIC  
LEN=0040 INSTALLED 2020  
0330/0668 018 "DIA CIR PLASTIC  
LEN=0040 INSTALLED 2020  
058352 FT 2 0 41085 0 01 0403+90  
LOGUE HILL RD  
(T571)  
5 0330/0000 LENGTH(AH 1642 BK 2858)  
0320/2745 018 "DIA CIRC METAL  
LEN=0037 INSTALLED UNKN

0320/1786 071"H 62"W ELLIP CONC  
LEN=0060 INSTALLED 1997  
BEAVER RUN RD  
0320/1717 (SR2077 SEG 0080/2055)  
HESS HILL RD

0320/1644 (T696)  
018 "DIA CIR PLASTIC  
LEN=0050 INSTALLED 2000  
0320/0891 018 "DIA CIRC METAL  
LEN=0050 INSTALLED UNKN  
0320/0546 018 "DIA CIRC METAL  
LEN=0050 INSTALLED UNKN  
0320/0039 018 "DIA CIR PLASTIC  
LEN=0047 INSTALLED 2000

055494 FT

5 0320/0000 2 0 41085 0 01 0375+69  
LENGTH(AH 2858 BK 1742)  
018 "DIA CIRC METAL  
LEN=0050 INSTALLED UNKN  
0310/1407 015"H 21"W ELLIP METAL  
LEN=0045 INSTALLED UNKN  
0310/1159 015"H 21"W ELLIP METAL  
LEN=0050 INSTALLED UNKN  
0310/0802 018 "DIA CIR PLASTIC  
LEN=0055 INSTALLED 2012

053752 FT

0310/0406 2 0 41085 0 01 0357+95  
LOOP HILL RD  
(T692)  
5 0310/0000 LENGTH(AH 1742 BK 2446)  
018 "DIA CIR PLASTIC  
LEN=0040 INSTALLED 2010  
0300/2279

0300/1035 018 "DIA CIRC METAL  
LEN=0050 INSTALLED UNKN



EXTRACT DATE: 12/28/2024 ROADWAY MANAGEMENT SYSTEM PAGE NUMBER: 549  
PRINT DATE: 12/30/2024 SLD COUNTY/SR - ANNUAL PRINT COUNTY: LYCOMING

DIR: B TOTAL LEN: 12.584 MI. DIST: 03-2 SR: 2061  
LEFT MUN: PENN T RIGHT MUN: PENN T

2 0 41085 0 01 0333+75 051306 FT  
STRAWBRIDGE HILL RD  
(T700) 0300/0000

049942 FT

HOLMES HOLLOW RD  
(T835) 0280/1852

047936 FT

2 0 41085 0 01 0278+15 045744 FT  
POUST RD  
(T646) 0270/0000

|             |                         |
|-------------|-------------------------|
| 0300/0035   | 018 "DIA CIR PLASTIC    |
| 051306 FT   | LEN=0060 INSTALLED 2000 |
| 5 0300/0000 | LENGTH(AH 2446 BK 1364) |
| 0290/1146   | 018 "DIA CIRC METAL     |
|             | LEN=0044 INSTALLED UNKN |
| 0290/0350   | 015"H 24"W ELLIP METAL  |
|             | LEN=0041 INSTALLED UNKN |
| 0290/0164   | 020"H 28"W ELLIP METAL  |
| 049942 FT   | LEN=0040 INSTALLED UNKN |
|             | 2 0 41085 0 01 0320+05  |
|             | FRIBLEY CHURCH RD       |
|             | (T567)                  |
| 5 0290/0000 | LENGTH(AH 1364 BK 2006) |
| 0280/1924   | 018 "DIA CIR PLASTIC    |
|             | LEN=0050 INSTALLED 2010 |
| 0280/1774   | 018 "DIA CIR PLASTIC    |
|             | LEN=0050 INSTALLED 2010 |
| 0280/1257   | 018 "DIA CIR PLASTIC    |
|             | LEN=0050 INSTALLED 2010 |
| 0280/0927   | 018 "DIA CIR PLASTIC    |
|             | LEN=0040 INSTALLED 2010 |
| 047936 FT   | 2 0 41085 0 01 0299+94  |
| 5 0280/0000 | LENGTH(AH 2006 BK 2192) |
| 0270/2142   | 018 "DIA CIR PLASTIC    |
|             | LEN=0045 INSTALLED 2010 |
| 0270/1602   | 018 "DIA CIR PLASTIC    |
|             | LEN=0040 INSTALLED 2010 |
| 0270/1198   | 018 "DIA CIR PLASTIC    |
|             | LEN=0036 INSTALLED 2010 |
| 0270/0603   | 024 "DIA CIR PLASTIC    |
|             | LEN=0055 INSTALLED UNKN |
|             | DARK HOLLOW RD          |
|             | (T800)                  |
| 0270/0573   | 024 "DIA CIR PLASTIC    |
|             | LEN=0041 INSTALLED 2010 |
| 0270/0227   | DR POUST RD             |
| 045744 FT   | (T646)                  |
| 5 0270/0000 | LENGTH(AH 2192 BK 3757) |
| 0260/3703   | 018 "DIA CIR PLASTIC    |
|             | LEN=0040 INSTALLED 2010 |
| 0260/2874   | 018 "DIA CIR PLASTIC    |
|             | LEN=0041 INSTALLED 2010 |

EXTRACT DATE: 12/28/2024 ROADWAY MANAGEMENT SYSTEM PAGE NUMBER: 548  
PRINT DATE: 12/30/2024 SLD COUNTY/SR - ANNUAL PRINT COUNTY: LYCOMING

DIR: B TOTAL LEN: 12.584 MI. DIST: 03-2 SR: 2061  
LEFT MUN: PENN T RIGHT MUN: PENN T

BEAVER LAKE RD  
(SR2073 SEG 0100/0504) 0260/0000

041987 FT

039707 FT

|                   |                         |                |
|-------------------|-------------------------|----------------|
| 0260/2522         | 018 "DIA                | CIR PLASTIC    |
|                   | LEN=0040                | INSTALLED 2010 |
| 0260/2016         | 018 "DIA                | CIR PLASTIC    |
|                   | LEN=0040                | INSTALLED 2010 |
| 0260/1759         | 018 "DIA                | CIR PLASTIC    |
|                   | LEN=0050                | INSTALLED 2010 |
| 0260/1374         | 018 "DIA                | CIR PLASTIC    |
|                   | LEN=0040                | INSTALLED 2010 |
| 0260/0951         | 018 "DIA                | CIR PLASTIC    |
|                   | LEN=0040                | INSTALLED 2010 |
| 0260/0583         | 018 "DIA                | CIR PLASTIC    |
|                   | LEN=0090                | INSTALLED 2010 |
| 0260/0478         | ELECTION                | HOUSE HILL RD  |
|                   | (T565)                  |                |
| 0260/0057         | 018 "DIA                | CIR PLASTIC    |
|                   | LEN=0040                | INSTALLED 2010 |
| 041987 FT         | 2 0 41085               | 0 01 0240+54   |
| NC BEAVER LAKE RD |                         |                |
| 0260/0000         | MFC BEGIN = D           |                |
|                   | LENGTH(AH 3757          | BK 2280)       |
|                   | 036 "DIA                | CIRC METAL     |
| 0250/2275         | LEN=0079                | INSTALLED UNKN |
|                   | 024 "DIA                | CIR PLASTIC    |
| 0250/2049         | LEN=0032                | INSTALLED UNKN |
|                   | 015 "H 21 "W            | ELLIP METAL    |
| 0250/1375         | LEN=0036                | INSTALLED UNKN |
|                   | 015 "H 21 "W            | ELLIP METAL    |
| 0250/0975         | LEN=0040                | INSTALLED UNKN |
|                   | 018 "DIA                | CIR PLASTIC    |
| 0250/0806         | LEN=0037                | INSTALLED UNKN |
|                   | 018 "DIA                | CIR PLASTIC    |
| 0250/0455         | LEN=0040                | INSTALLED UNKN |
| 039707 FT         | 2 0 41086               | 0 00 0231+74   |
|                   | TR. SUGAR RUN           |                |
|                   | STRUCTURE LENGTH        | 9 FT           |
| 0250/0000         | BMSID 41/2061/0250/0000 |                |
|                   | LENGTH(AH 2280          | BK 2320)       |
|                   | 018 "DIA                | CIR PLASTIC    |
| 0240/2026         | LEN=0040                | INSTALLED UNKN |
|                   | 018 "DIA                | CIRC METAL     |
| 0240/1257         | LEN=0054                | INSTALLED UNKN |
|                   | 018 "DIA                | CIRC METAL     |
| 0240/1024         | LEN=0056                | INSTALLED UNKN |
|                   | 018 "DIA                | CIRC METAL     |
| 0240/0832         | LEN=0042                | INSTALLED UNKN |
|                   | 058 "H 91 "W            | ELLIP CONC     |
| 0240/0555         | LEN=0040                | INSTALLED 2000 |
|                   | 024 "DIA                | CIR PLASTIC    |

EXTRACT DATE: 12/28/2024 ROADWAY MANAGEMENT SYSTEM PAGE NUMBER: 547  
PRINT DATE: 12/30/2024 SLD COUNTY/SR - ANNUAL PRINT COUNTY: LYCOMING

DIR: B TOTAL LEN: 12.584 MI. DIST: 03-2 SR: 2061  
LEFT MUN: PENN T RIGHT MUN: PENN T

| Station   | Length (FT) | Notes                             |
|-----------|-------------|-----------------------------------|
| 037387    | FT          | 0240/0027 LEN=0036 INSTALLED 2012 |
| 037387    | FT          | 037387 FT 2 0 41086 0 00 0209+16  |
| 0240/0000 |             | 5 LENGTH(AH 2320 BK 1751)         |
| 0230/1534 |             | 020"H 27"W ELLIP METAL            |
| 0230/1027 |             | LEN=0040 INSTALLED UNKN           |
| 0230/0706 |             | 024"DIA CIRC METAL                |
| 0230/0696 |             | LEN=0041 INSTALLED UNKN           |
| 0230/0017 |             | SNYDER RD                         |
| 035636    | FT          | (T712)                            |
| 0230/0000 |             | 022"H 28"W ELLIP METAL            |
| 0220/2479 |             | LEN=0039 INSTALLED UNKN           |
| 0220/2003 |             | 060"DIA CIRC METAL                |
| 0220/1676 |             | LEN=0037 INSTALLED UNKN           |
| 0220/1404 |             | 2 0 41086 0 00 0191+20            |
| 0220/1387 |             | 5 LENGTH(AH 1751 BK 2918)         |
| 0220/1011 |             | 020"H 27"W ELLIP METAL            |
| 0220/0967 |             | LEN=0050 INSTALLED UNKN           |
| 0220/0089 |             | 024"DIA CIR PLASTIC               |
| 032718    | FT          | LEN=0040 INSTALLED 2005           |
| 0220/0000 |             | 018"DIA CIR PLASTIC               |
| 0210/2060 |             | LEN=0040 INSTALLED UNKN           |
| 0210/1629 |             | 024"DIA CIR PLASTIC               |
| 0210/1247 |             | LEN=0040 INSTALLED 2012           |
| 0210/0924 |             | 018"DIA CIR PLASTIC               |
| 0210/0517 |             | LEN=0035 INSTALLED 2015           |
| 0210/0224 |             | 018"DIA CIR PLASTIC               |
| 0210/0145 |             | LEN=0040 INSTALLED UNKN           |

S FRYMIRE HOLLOW RD (T563) 0220/1387

2 0 41086 0 00 0163+25 032718 FT  
FRANTZ RD (T559) 0220/0000

GANDERBACK RD (T521) 0210/0145

EXTRACT DATE: 12/28/2024 ROADWAY MANAGEMENT SYSTEM PAGE NUMBER: 546  
PRINT DATE: 12/30/2024 SLD COUNTY/SR - ANNUAL PRINT COUNTY: LYCOMING

DIR: B TOTAL LEN: 12.584 MI. DIST: 03-2 SR: 2061  
LEFT MUN: PENN T RIGHT MUN: PENN T

030624 FT

030624 FT 2 0 41086 0 00 0142+28  
[S] 0210/0000 LENGTH(AH 2094 BK 2017)  
036 "DIA CIR PLASTIC  
0200/1800 LEN=0048 INSTALLED 2012  
018 "DIA CIR METAL  
0200/1456 LEN=0039 INSTALLED UNKN  
021 "DIA CIR METAL  
0200/1254 LEN=0036 INSTALLED UNKN

020 "H 28 "W ELLIP METAL  
0200/0559 LEN=0036 INSTALLED UNKN  
DR POUST RD  
(T646)

028607 FT

028607 FT 2 0 41086 0 00 0120+89  
TRIBUTARY TO SUGAR RUN  
STRUCTURE LENGTH 12 FT  
BMSID 41/2061/0200/0000

[S] 0200/0000 LENGTH(AH 2017 BK 2709)  
018 "DIA CIR METAL  
LEN=0042 INSTALLED UNKN  
PENN

0190/2368  
0190/2190 MORELAND T  
024 "DIA CIR PLASTIC  
LEN=0033 INSTALLED UNKN  
018 "DIA CIR PLASTIC  
0190/1554 LEN=0040 INSTALLED 2012  
048 "DIA CIR PLASTIC  
0190/1270 LEN=0060 INSTALLED 2000

024 "DIA CIR PLASTIC  
LEN=0036 INSTALLED 2012  
018 "DIA CIR PLASTIC  
0190/0140 LEN=0036 INSTALLED UNKN  
030 "H 40 "W ELLIP METAL  
LEN=0050 INSTALLED UNKN  
025898 FT 2 0 41086 0 00 0097+00  
NEUHARD RD  
(T646)

025898 FT

[S] 0190/0000 LENGTH(AH 2709 BK 2013)  
048 "DIA CIR PLASTIC  
LEN=0042 INSTALLED 2010  
018 "DIA CIR PLASTIC

0180/1625 LEN=0040 INSTALLED 2012  
018 "DIA CIR PLASTIC  
0180/1498 LEN=0035 INSTALLED 2012  
024 "DIA CIR PLASTIC  
0180/0862 LEN=0040 INSTALLED 2012  
015 "DIA CIR METAL  
0180/0363 LEN=0033 INSTALLED UNKN

LC FOR CRAWLEY RD

EXTRACT DATE: 12/28/2024 ROADWAY MANAGEMENT SYSTEM PAGE NUMBER: 545  
PRINT DATE: 12/30/2024 SLD COUNTY/SR - ANNUAL PRINT COUNTY: LYCOMING

DIR: B TOTAL LEN: 12.584 MI. DIST: 03-2 SR: 2061  
LEFT MUN: MORELAND T RIGHT MUN: MORELAND T

|                                  |           |    |     |           |                          |
|----------------------------------|-----------|----|-----|-----------|--------------------------|
| (CONN)                           | 0180/0340 | == |     |           |                          |
| 2 0 41086 0 00 0073+67 023885 FT |           | == |     | 0180/0003 | 018 "DIA CIRC METAL      |
| CRAWLEY RD                       |           | == |     | 023885 FT | LEN=0035 INSTALLED UNKN  |
| (T668)                           | 0180/0000 | == |     | 0180/0000 | LENGTH(AH 2013 BK 2859)  |
|                                  |           | == |     | 0170/2515 | 024 "DIA CIR PLASTIC     |
|                                  |           |    |     |           | LEN=0100 INSTALLED 2012  |
|                                  |           |    | RBR |           |                          |
|                                  |           |    |     | 0170/2280 | BMS EN 41/2061/0170/2204 |
|                                  |           |    |     |           | 2 0 41086 0 00 0067+27   |
|                                  |           |    |     |           | P3                       |
|                                  |           |    |     | 0170/2204 | SUGAR RUN                |
|                                  |           |    |     |           | BMSBG 41/2061/0170/2204  |
|                                  |           |    |     | 0170/1918 | 018 "DIA CIRC METAL      |
|                                  |           |    |     |           | LEN=0035 INSTALLED UNKN  |
|                                  |           |    |     | 0170/1236 | 018 "DIA CIRC METAL      |
|                                  |           |    |     |           | LEN=0035 INSTALLED UNKN  |
|                                  |           |    |     | 0170/0646 | MORELAND                 |
|                                  |           |    |     |           | PENN T                   |
| 021026 FT                        |           |    |     | 0170/0033 | BMS EN 41/2061/0170/0000 |
|                                  |           |    |     | 021026 FT | 2 0 41086 0 00 0045+09   |
|                                  |           |    |     |           | SUGAR RUN                |
|                                  |           |    |     | 0170/0000 | BMSBG 41/2061/0170/0000  |
|                                  |           |    |     |           | LENGTH(AH 2859 BK 1983)  |
|                                  |           |    |     | 0160/1069 | 018 "DIA CIR PLASTIC     |
|                                  |           |    |     |           | LEN=0040 INSTALLED 2009  |
|                                  |           |    |     | 0160/0825 | PENN                     |
|                                  |           |    |     |           | WOLF T                   |
| 019043 FT                        |           |    |     | 0160/0372 | 018 "DIA CIR PLASTIC     |
|                                  |           |    |     | 019043 FT | LEN=0040 INSTALLED 2009  |
|                                  |           |    |     |           | 2 0 41086 0 00 0025+26   |
|                                  |           |    |     | 0160/0000 | NC GR EEN VALLEY RD      |
|                                  |           |    |     |           | LENGTH(AH 1983 BK 2535)  |
|                                  |           |    |     | 0150/2061 | 048 "DIA CIRC METAL      |
|                                  |           |    |     |           | LEN=0041 INSTALLED UNKN  |
|                                  |           |    |     | 0150/1961 | 024 "DIA CIR PLASTIC     |
|                                  |           |    |     |           | LEN=0040 INSTALLED 2012  |
| LC FOR ECHO VALLEY RD            |           |    |     |           |                          |
| (CONN)                           | 0150/1836 | == |     |           |                          |
| ECHO VALLEY RD                   |           | == |     |           |                          |
| (PRDR)                           | 0150/1751 | == |     |           |                          |

EXTRACT DATE: 12/28/2024 ROADWAY MANAGEMENT SYSTEM PAGE NUMBER: 544  
PRINT DATE: 12/30/2024 SLD COUNTY/SR - ANNUAL PRINT COUNTY: LYCOMING

DIR: B TOTAL LEN: 12.584 MI. DIST: 03-2 SR: 2061  
LEFT MUN: WOLF T RIGHT MUN: WOLF T

|                        |    |  |           |            |                   |                         |
|------------------------|----|--|-----------|------------|-------------------|-------------------------|
|                        |    |  | 0150/0531 | BMS        | SEN               | 41/2061/0150/0516       |
|                        |    |  |           | 2          | 0                 | 41086 0 00 0005+08      |
|                        |    |  |           |            |                   | LITTLE SUGAR RUN        |
| 016508                 | FT |  | 0150/0516 | BMS        | SBG               | 41/2061/0150/0516       |
|                        |    |  | 016508    | FT         | 2                 | 0 41086 0 00 0000+00    |
|                        |    |  |           |            |                   | LAIRDSDVILLE RD         |
|                        |    |  |           |            |                   | (SR0118 SEG 0040/1018)  |
|                        |    |  |           |            |                   | NC GR                   |
|                        |    |  |           |            |                   | INTER-BK                |
|                        |    |  |           |            |                   | LAIRDSDVILLE RD         |
|                        |    |  |           |            |                   | (SR0118 SEG 0040/1018)  |
|                        |    |  |           |            |                   | MFC BEGIN = E           |
|                        |    |  | 0150/0000 | LTH        | AH                | 002535 BK 002104        |
| 016508                 | FT |  | 016508    | FT         |                   |                         |
|                        |    |  | 7144/0000 | LTH        | AH                | 002104 BK 003201        |
| 016508                 | FT |  | 016508    | FT         |                   |                         |
|                        |    |  | 7140/0000 | LENGTH     | (AH 3201 BK 2590) |                         |
| 016508                 | FT |  | 016508    | FT         |                   |                         |
|                        |    |  | 7130/0000 | LENGTH     | (AH 2590 BK 2481) |                         |
| 016508                 | FT |  | 016508    | FT         |                   |                         |
|                        |    |  | 7120/0000 | LENGTH     | (AH 2481 BK 2239) |                         |
| 016508                 | FT |  | 016508    | FT         |                   |                         |
|                        |    |  | 7110/0000 | LENGTH     | (AH 2239 BK 2858) |                         |
| 016508                 | FT |  | 016508    | FT         |                   |                         |
|                        |    |  | 7100/0000 | LENGTH     | (AH 2858 BK 2992) |                         |
| 016508                 | FT |  | 016508    | FT         |                   |                         |
|                        |    |  | 7090/0000 | LENGTH     | (AH 2992 BK 0360) |                         |
| 016508                 | FT |  | 016508    | FT         |                   |                         |
|                        |    |  | 7082/0000 | LENGTH     | (AH 0360 BK 0942) |                         |
|                        |    |  | INTER-AHD | CLARKSTOWN | RD                |                         |
|                        |    |  |           |            |                   | (T863)                  |
| SR 0442 SH             |    |  |           |            |                   | SR 0442 SH              |
| (SR0442 SEG 0050/0000) |    |  |           |            |                   | (SR0442 SEG 0050/0000)  |
|                        |    |  | 0080/0942 | MUNCY      | CREEK             | T                       |
|                        |    |  |           |            |                   | BUCKS ST RD             |
|                        |    |  |           |            |                   | (T439)                  |
|                        |    |  | 0080/0277 | BMS        | SEN               | 41/2061/0080/0000       |
|                        |    |  | 0080/0113 | 2          | 0                 | 41063 0 00 0155+00      |
| 015566                 | FT |  | 015566    | FT         |                   |                         |
|                        |    |  |           |            |                   | L. MUNCY CR.            |
|                        |    |  |           |            |                   | BMSBG 41/2061/0080/0000 |
|                        |    |  | 0080/0000 | LENGTH     | (AH 0942 BK 1454) |                         |
|                        |    |  |           |            |                   | BITLER HILL RD          |
|                        |    |  |           |            |                   | (T436)                  |
|                        |    |  | 0070/1414 | 018        | "DIA              | CIRC CONCR              |
|                        |    |  | 0070/1383 | LEN=0044   | INSTALLED         | UNKN                    |
|                        |    |  | 0070/1048 | 018        | "DIA              | CIRC CONCR              |
|                        |    |  |           | LEN=0050   | INSTALLED         | UNKN                    |
|                        |    |  |           |            |                   | 018 "DIA CIRC CONCR     |

DIST: 03-2 SR: 2061  
RIGHT MUN: MUNCY CREEK T

EXTRACT DATE: 12/28/2024 ROADWAY MANAGEMENT SYSTEM PAGE NUMBER: 542  
PRINT DATE: 12/30/2024 SLD COUNTY/SR - ANNUAL PRINT COUNTY: LYCOMING

DIR: B TOTAL LEN: 12.584 MI.  
LEFT MUN: MUNCY CREEK T

DIST: 03-2 SR: 2061  
RIGHT MUN: MUNCY CREEK T

004032 FT

0030/0883 OP ID 41/0180/0481/0632  
I - 180 EB  
0030/0799 OP ID 41/0180/0480/0636  
018"H 17"W ELLIP CONC  
0030/0600 LEN=0052 INSTALLED UNKN

004032 FT 2 0 41063 0 00 0039+73  
5 0030/0000 LENGTH(AH 2485 BK 2842)

001190 FT

0020/1240 BMS EN 41/2061/0020/1207  
2 0 41063 0 00 0023+41  
GLADE RUN  
0020/1207 BMSBG 41/2061/0020/1207  
LC FROM OLD GLADE RUN R  
0020/0950 (CONN)  
OLD GLADE RUN RD  
0020/0857 (T430)

0020/0010 024 "DIA CIR PLASTIC  
LEN=0043 INSTALLED UNKN  
001190 FT 2 0 41063 0 00 0011+93  
NC CLARKSTOWN RD  
MUNCY CREEK  
MUNCY B

5 0020/0000 LENGTH(AH 2842 BK 1190)

0010/1081 018 "DIA CIRC CONCR  
LEN=0040 INSTALLED UNKN  
BROADWAY ST

0010/0845 (BORO)  
015 "DIA CIRC CONCR  
0010/0829 LEN=0047 INSTALLED UNKN  
RITTER AL

0010/0626 (BORO)  
015 "DIA CIRC CONCR  
0010/0443 LEN=0045 INSTALLED UNKN  
WASHINGTON ST

0010/0396 (BORO)  
GREEN AL

000000 FT

0010/0211 (BORO)  
000000 FT 2 0 41063 0 00 0000+00  
015 "DIA CIRC METAL  
LEN=0039 INSTALLED UNKN

NC NEW ST  
MAIN ST  
(SR2014 SEG 0490/0537)  
MFC BEGIN = D

5 0010/0000 LENGTH(AH 1190 BK 0000)



EXTRACT DATE: 12/28/2024 ROADWAY MANAGEMENT SYSTEM PAGE NUMBER: 541  
 PRINT DATE: 12/30/2024 SLD COUNTY/SR - ANNUAL PRINT COUNTY: LYCOMING  
 DIR: B TOTAL LEN: .000 MI. DIST: 03-2 SR: 2059  
 LEFT MUN: MONTOURSVILLE B RIGHT MUN: MONTOURSVILLE B

000000 FT  
 000000 FT  
 000000 FT  
 000000 FT  
 000000 FT



000000 FT  
 7040/0000 LENGTH(AH 1097 BK 1762)  
 000000 FT  
 7030/0000 LENGTH(AH 1762 BK 2532)  
 000000 FT  
 7020/0000 LENGTH(AH 2532 BK 1459)  
 000000 FT  
 7010/0000 LENGTH(AH 1459 BK 0100)  
 000000 FT  
 7002/0000 LENGTH(AH 0100 BK 0000)

EXTRACT DATE: 12/28/2024 ROADWAY MANAGEMENT SYSTEM PAGE NUMBER: 540  
PRINT DATE: 12/30/2024 SLD COUNTY/SR - ANNUAL PRINT COUNTY: LYCOMING

DIR: B TOTAL LEN: .280 MI. DIST: 03-2 SR: 2058  
LEFT MUN: MONTOURSVILLE B RIGHT MUN: MONTOURSVILLE B

PENNDOT DISTRICT OFFICE 001477 FT  
(GOVT) 0010/1477

PENNDOT DISTRICT OFFICE  
(GOVT) 0010/1368

PENNDOT DISTRICT OFFICE  
(GOVT) 0010/1003

000000 FT



001477 FT

0010/1470 008 "DIA CAST IRON  
LEN=0028 INSTALLED UNKN  
(APRA) PENNDOT STOCKPIL  
PENNDOT STOCKPILE 01  
0010/1368 (GOVT)  
PENNDOT STOCKPILE 01  
0010/1270 (GOVT)

0010/0952 TOMBS LN  
(BORO)  
BORO AL  
0010/0683 (BORO)  
012 "DIA CAST IRON  
0010/0455 LEN=0024 INSTALLED UNKN  
ARCH ST  
(BORO)

NC JORDAN AV  
JORDAN AV  
0010/0440 (BORO)  
015 "DIA CIRC CONCR  
0010/0424 LEN=0028 INSTALLED UNKN  
018 "DIA CIR PLASTIC  
0010/0208 LEN=0040 INSTALLED UNKN  
BORO AL  
(BORO)

0010/0207 1 0 00018 4 00 0000+00  
000000 FT  
NC ARCH ST

BROAD ST  
(SR2014 SEG 0270/0482)

INTER-BK ARCH ST  
(BORO)  
MFC BEGIN = E  
0010/0000 LENGTH(AH 1477 BK 0000)

DIR: B                      TOTAL LEN:        2.968 MI.                      DIST: 03-2                      SR: 2057  
LEFT MUN: WOLF T                      RIGHT MUN: WOLF T

| STATION | TYPE | DATE | TIME  | LOCATION                | DESCRIPTION | REMARKS |
|---------|------|------|-------|-------------------------|-------------|---------|
| 015672  | FT   | 7120 | 0000  | LENGTH(AH 1714 BK 3578) |             |         |
| 015672  | FT   | 7110 | 0000  | LENGTH(AH 3578 BK 3833) |             |         |
| 015672  | FT   | 7100 | 0000  | LENGTH(AH 3833 BK 1583) |             |         |
| 015672  | FT   | 7090 | 0000  | LENGTH(AH 1583 BK 2451) |             |         |
| 015672  | FT   | 7080 | 0000  | LTH AH 002451 BK 000100 |             |         |
| 015672  | FT   | 7074 | 0000  | LTH AH 000100 BK 002531 |             |         |
| 0070    | 2531 |      |       | SR 0220 SH              |             |         |
| 0070    | 2160 |      |       | (SR0220 SEG 0410/0000)  |             |         |
| 0070    | 1695 |      |       | 018 "DIA CIR PLASTIC    |             |         |
| 0070    | 1127 |      |       | LEN=0042 INSTALLED 2001 |             |         |
| 0070    | 1127 |      |       | 018 "DIA CIR PLASTIC    |             |         |
| 0070    | 1127 |      |       | LEN=0056 INSTALLED 2001 |             |         |
| 0070    | 1127 |      |       | CEMETER Y DR            |             |         |
| 0070    | 1127 |      |       | (T400)                  |             |         |
| 013141  | FT   | 2 0  | 41066 | 0 00 0086+21            |             |         |
| 0070    | 0000 |      |       | LENGTH(AH 2531 BK 2563) |             |         |
| 0060    | 2279 |      |       | 018 "DIA CIR PLASTIC    |             |         |
| 0060    | 2279 |      |       | LEN=0040 INSTALLED UNKN |             |         |
| 010578  | FT   | 2 0  | 41066 | 0 00 0061+20            |             |         |
| 0060    | 0000 |      |       | ELM DR                  |             |         |
| 0060    | 0000 |      |       | (SR2040 SEG 0050/0000)  |             |         |
| 0050    | 1530 |      |       | LENGTH(AH 2563 BK 1537) |             |         |
| 0050    | 1530 |      |       | 018 "DIA CIR PLASTIC    |             |         |
| 0050    | 1530 |      |       | LEN=0060 INSTALLED 2023 |             |         |
| 0050    | 1530 |      |       | 036 "DIA CIR PLASTIC    |             |         |
| 0050    | 1530 |      |       | LEN=0038 INSTALLED 2006 |             |         |

EXTRACT DATE: 12/28/2024 ROADWAY MANAGEMENT SYSTEM PAGE NUMBER: 538  
PRINT DATE: 12/30/2024 SLD COUNTY/SR - ANNUAL PRINT COUNTY: LYCOMING

DIR: B TOTAL LEN: 2.968 MI. DIST: 03-2 SR: 2057  
LEFT MUN: MUNCY T RIGHT MUN: WOLF T

2 0 41095 0 00 0090+28 009041 FT  
MUNCY  
WOLF T 0050/0000

006133 FT

LIME BLUFF QUARRY RD  
(PRDR) 0030/0790  
2 0 41095 0 00 0046+28 004621 FT  
E LIME BLUFF RD  
(SR2042 SEG 0040/2025) 0030/0000

001981 FT

000000 FT

009041 FT

5 0050/0000 LENGTH(AH 1537 BK 2908)  
024 "DIA CIRC METAL  
0040/2652 LEN=0050 INSTALLED UNKN

0040/1558 018 "DIA CIR PLASTIC  
LEN=0035 INSTALLED 2006  
0040/1378 018 "DIA CIR PLASTIC  
LEN=0045 INSTALLED 2006

0040/0520 018 "DIA CIR PLASTIC  
LEN=0055 INSTALLED UNKN  
018 "DIA CIRC METAL  
0040/0102 LEN=0042 INSTALLED UNKN  
006133 FT 2 0 41095 0 00 0061+37  
5 0040/0000 LENGTH(AH 2908 BK 1512)  
WOLF  
0030/1468 MUNCY CREEK T

POT

0030/0790 (APRA) LIME BLUFF QUARR  
004621 FT

5 0030/0000 LENGTH(AH 1512 BK 2640)  
0020/1572 024"H 00"W MULT CONCR  
LEN=0041 INSTALLED UNKN

0020/0794 036 "DIA CIRC CONCR  
LEN=0030 INSTALLED UNKN  
001981 FT 2 0 41095 0 00 0019+84  
5 0020/0000 LENGTH(AH 2640 BK 1981)

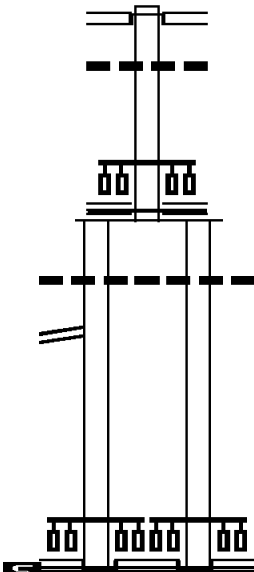
0010/0882 018 "DIA CAST IRON  
LEN=0052 INSTALLED UNKN

0010/0105 018 "DIA CIRC CONCR  
LEN=0042 INSTALLED UNKN  
000000 FT 2 0 41095 0 00 0000+00  
NC LIME BLUFF RD

SR 0405 SH  
(SR0405 SEG 0170/1360)  
MFC BEGIN = D  
5 0010/0000 LENGTH(AH 1981 BK 0000)

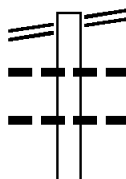
EXTRACT DATE: 12/28/2024 ROADWAY MANAGEMENT SYSTEM PAGE NUMBER: 537  
PRINT DATE: 12/30/2024 SLD COUNTY/SR - ANNUAL PRINT COUNTY: LYCOMING

DIR: E TOTAL LEN: .139 MI. DIST: 03-2 SR: 2056  
LEFT MUN: LOYALSOCK T RIGHT MUN: LOYALSOCK T

|   |   |   |  |
|---|---|---|--|
| 018 "DIA CIRC METAL<br>LEN=0023 INSTALLED UNKN 0005/0478<br>RAMP C LEG RD<br>(SR8010 SEG 0260/0000) 0005/0267<br>1 0 00018 5 00 0000+00 000000 FT<br>NC SHIFFLER AV<br>NORTHWAY RD<br>(SR2029 SEG 0005/0995)<br>(SR2029 SEG 0004/1026)<br>RAMP F RD<br>(SR8010 SEG 0500/0638)<br>MFC BEGIN = C<br>LENGTH(AH 0521 BK 0000) 0005/0000 |  | 000733 FT<br>INTER-AHD<br>0010/0212<br>0010/0019<br>000521 FT<br>0010/0000<br>0004/0478<br>000000 FT<br>INTER-BK<br>0004/0000 | SHIFFLER AV<br>(T478)<br>WASHINGTON BL<br>(SR2016 SEG 0150/0935)<br>018 "DIA CIRC CONCR<br>LEN=0055 INSTALLED UNKN<br>1 0 00018 5 00 0005+21<br>THIRD ST<br>(SR2014 SEG 0180/1927)<br>MFC BEGIN = C<br>LENGTH(AH 0212 BK 0521)<br>018 "DIA CIRC METAL<br>LEN=0023 INSTALLED UNKN<br>1 0 00018 5 00 0000+00<br>NC SHIFFLER AV<br>NORTHWAY RD<br>(SR2029 SEG 0005/0995)<br>(SR2029 SEG 0004/1026)<br>RAMP F RD<br>(SR8010 SEG 0500/0638)<br>MFC BEGIN = C<br>LENGTH(AH 0521 BK 0000) |
|---|---|---|--|

EXTRACT DATE: 12/28/2024 ROADWAY MANAGEMENT SYSTEM PAGE NUMBER: 536  
PRINT DATE: 12/30/2024 SLD COUNTY/SR - ANNUAL PRINT COUNTY: LYCOMING  
DIR: B TOTAL LEN: 2.144 MI. DIST: 03-2 SR: 2055  
LEFT MUN: MUNCY T RIGHT MUN: MUNCY T

BEACON LIGHT RD 011320 FT  
(SR2053 SEG 0040/0034) 0040/3110



011320 FT BEACON LIGHT RD  
0040/3110 (SR2053 SEG 0040/0034)  
024 "DIA CIRC METAL  
0040/2868 LEN=0033 INSTALLED UNKN  
024 "DIA CIRC METAL  
0040/2510 LEN=0065 INSTALLED UNKN

EXTRACT DATE: 12/28/2024 ROADWAY MANAGEMENT SYSTEM PAGE NUMBER: 535  
PRINT DATE: 12/30/2024 SLD COUNTY/SR - ANNUAL PRINT COUNTY: LYCOMING

DIR: B TOTAL LEN: 2.144 MI. DIST: 03-2 SR: 2055  
LEFT MUN: MUNCY T RIGHT MUN: MUNCY T

|                       |           |    |                                     |
|-----------------------|-----------|----|-------------------------------------|
|                       | 008210 FT |    | 008210 FT 2 0 41065 0 00 0082+24    |
|                       |           | -- | 5 0040/0000 LENGTH(AH 3110 BK 3194) |
|                       |           |    | MUNCY                               |
|                       |           |    | 0030/3084 MUNCY CREEK T             |
| SHAWNEE DR<br>(T623)  | 0030/2466 | =  |                                     |
|                       |           |    |                                     |
| CHIPPEWA LN<br>(T622) | 0030/0979 | =  | 021"H 00"W MULT METAL               |
|                       |           |    | LEN=0030 INSTALLED 2003             |
|                       | 005016 FT |    | 005016 FT 2 0 41065 0 00 0050+32    |
|                       |           | =  | E LIME BLUFF RD                     |
|                       |           |    | (SR2042 SEG 0040/0000)              |
|                       |           |    | 5 0030/0000 LENGTH(AH 3194 BK 2524) |
|                       |           |    |                                     |
|                       |           |    | TRIB TO MUNCY CREEK                 |
|                       |           |    | STRUCTURE LENGTH 13 FT              |
|                       |           |    | BMSID 41/2055/0020/1066             |
|                       |           |    | 015"H 22"W ELLIP METAL              |
|                       |           |    | LEN=0040 INSTALLED UNKN             |
|                       | 002492 FT |    | 0020/0550                           |
|                       |           |    | 002492 FT 2 0 41065 0 00 0025+22    |
|                       |           |    | 5 0020/0000 LENGTH(AH 2524 BK 1769) |
|                       |           |    | 018 "DIA CIRC METAL                 |
|                       |           |    | LEN=0033 INSTALLED 2003             |
|                       |           |    | 015 "DIA CIR PLASTIC                |
|                       |           |    | 0010/1500                           |
|                       |           |    | LEN=0045 INSTALLED UNKN             |
|                       |           |    | 0010/0930                           |
|                       |           |    |                                     |
|                       |           |    | 015"H 22"W ELLIP METAL              |
|                       |           |    | LEN=0040 INSTALLED UNKN             |
|                       | 000723 FT |    | 0010/0160                           |
|                       |           |    | 000723 FT 2 0 41065 0 00 0007+53    |
|                       |           |    | 5 0010/0000 LENGTH(AH 1769 BK 0723) |
|                       |           |    | 018 "DIA CIRC CONCR                 |
|                       |           |    | LEN=0058 INSTALLED UNKN             |
|                       |           |    | 0004/0380                           |
|                       |           |    | NC CH CHIPPEWA RD                   |
|                       |           |    | SR 0405 SH                          |
|                       |           |    | 000000 FT (SR0405 SEG 0170/0499)    |
|                       |           |    | MFC BEGIN = E                       |
|                       |           |    | 5 0004/0000 LENGTH(AH 0723 BK 0000) |

0 0 00000 0 00 0000+00 000000 FT  
SR 0405 SH  
(SR0405 SEG 0170/0499) 0004/0000

EXTRACT DATE: 12/28/2024 ROADWAY MANAGEMENT SYSTEM PAGE NUMBER: 534  
PRINT DATE: 12/30/2024 SLD COUNTY/SR - ANNUAL PRINT COUNTY: LYCOMING  
DIR: B TOTAL LEN: .000 MI. DIST: 03-2 SR: 2054  
LEFT MUN: MILL CREEK T RIGHT MUN: MUNCY T

000000 FT

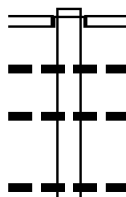


000000 FT  
7010/0000 LENGTH(AH 0404 BK 0000)



EXTRACT DATE: 12/28/2024 ROADWAY MANAGEMENT SYSTEM PAGE NUMBER: 533  
 PRINT DATE: 12/30/2024 SLD COUNTY/SR - ANNUAL PRINT COUNTY: LYCOMING  
 DIR: B TOTAL LEN: 7.489 MI. DIST: 03-2 SR: 2053  
 LEFT MUN: MILL CREEK T RIGHT MUN: MUNCY T

039542 FT



039542 FT  
 INTER-AHD DUTCHTOWN RD  
 (T120)  
 SR 0864 SH  
 0160/1431 (SR0864 SEG 0220/0000)  
 018 "DIA CIR PLASTIC  
 0160/1408 LEN=0111 INSTALLED UNKN  
 018 "DIA CIRC METAL  
 0160/1366 LEN=0044 INSTALLED UNKN  
 018 "DIA CIR PLASTIC  
 0160/0730 LEN=0040 INSTALLED UNKN

EXTRACT DATE: 12/28/2024 ROADWAY MANAGEMENT SYSTEM PAGE NUMBER: 532  
PRINT DATE: 12/30/2024 SLD COUNTY/SR - ANNUAL PRINT COUNTY: LYCOMING

DIR: B TOTAL LEN: 7.489 MI. DIST: 03-2 SR: 2053  
LEFT MUN: MILL CREEK T RIGHT MUN: MUNCY T

LOCKARD RD  
(T601)

038111 FT

0150/2293

DIGGON RD  
(T599)

035621 FT

0140/1335

033316 FT

030489 FT

HIGHVIEW TE  
(PRDR)

0120/1469

038111 FT 2 0 41061 0 01 0374+90  
VILLAGE: HUNTERSVILLE  
0160/0000 LENGTH(AH 1431 BK 2490)

0150/1775 LOWER RYNEARSON RD  
(T135)  
014"H 23"W ELLIP METAL  
LEN=0051 INSTALLED 2002  
0150/1236 018"DIA CIR PLASTIC  
LEN=0049 INSTALLED UNKN  
0150/0882

035621 FT 2 0 41061 0 01 0349+97  
0150/0000 LENGTH(AH 2490 BK 2305)  
015"H 22"W ELLIP METAL  
LEN=0041 INSTALLED UNKN  
0140/2015 024"DIA CIR PLASTIC  
LEN=0047 INSTALLED UNKN  
0140/1580

0140/1190 015"H 22"W ELLIP METAL  
LEN=0042 INSTALLED UNKN  
018"DIA CIRC METAL  
0140/0745 LEN=0042 INSTALLED 2002

033316 FT 2 0 41061 0 01 0326+89  
HORN HILL RD  
(T140)  
0140/0000 LENGTH(AH 2305 BK 2827)  
018"DIA CIR PLASTIC  
LEN=0048 INSTALLED 2002  
0130/2763

0130/1965 024"DIA CIRC METAL  
LEN=0042 INSTALLED UNKN  
PINE RUN RD  
0130/1559 (T868)  
018"DIA CIRC METAL  
LEN=0042 INSTALLED UNKN  
0130/1350

0130/0650 018"DIA CIR PLASTIC  
LEN=0047 INSTALLED 2002

0130/0010 018"DIA CIR PLASTIC  
LEN=0045 INSTALLED 2002  
030489 FT 2 0 41061 0 01 0298+66  
0130/0000 LENGTH(AH 2827 BK 2308)

EXTRACT DATE: 12/28/2024 ROADWAY MANAGEMENT SYSTEM PAGE NUMBER: 531  
PRINT DATE: 12/30/2024 SLD COUNTY/SR - ANNUAL PRINT COUNTY: LYCOMING

DIR: B TOTAL LEN: 7.489 MI. DIST: 03-2 SR: 2053  
LEFT MUN: MILL CREEK T RIGHT MUN: MUNCY T

|                            |  |  |  |           |           |                |
|----------------------------|--|--|--|-----------|-----------|----------------|
|                            |  |  |  | 0120/1437 | 024 "DIA  | CIR PLASTIC    |
|                            |  |  |  |           | LEN=0052  | INSTALLED 2002 |
|                            |  |  |  | 0120/1143 | 018 "DIA  | CIRC METAL     |
|                            |  |  |  |           | LEN=0050  | INSTALLED UNKN |
|                            |  |  |  | 0120/0775 | 018 "DIA  | CIR PLASTIC    |
|                            |  |  |  |           | LEN=0040  | INSTALLED 2022 |
|                            |  |  |  | 0120/0400 | 018 "DIA  | CIRC METAL     |
|                            |  |  |  |           | LEN=0049  | INSTALLED UNKN |
|                            |  |  |  | 0120/0180 | 024 "DIA  | CIR PLASTIC    |
|                            |  |  |  |           | LEN=0046  | INSTALLED 2013 |
|                            |  |  |  | 0120/0005 | 018 "DIA  | CIRC METAL     |
|                            |  |  |  |           | LEN=0042  | INSTALLED UNKN |
| 028181 FT                  |  |  |  | 028181 FT | 2 0 41061 | 0 01 0275+61   |
|                            |  |  |  | 0120/0000 | LENGTH(AH | 2308 BK 2523)  |
|                            |  |  |  |           | 018 "DIA  | CIRC METAL     |
|                            |  |  |  | 0110/2015 | LEN=0043  | INSTALLED UNKN |
|                            |  |  |  |           | 018 "DIA  | CIRC METAL     |
|                            |  |  |  | 0110/1854 | LEN=0044  | INSTALLED UNKN |
|                            |  |  |  |           | 018 "DIA  | CIR PLASTIC    |
|                            |  |  |  | 0110/1452 | LEN=0050  | INSTALLED 2002 |
|                            |  |  |  |           | 018 "DIA  | CIRC METAL     |
|                            |  |  |  | 0110/1075 | LEN=0054  | INSTALLED UNKN |
|                            |  |  |  |           | 018 "DIA  | CIRC METAL     |
|                            |  |  |  | 0110/0587 | LEN=0043  | INSTALLED UNKN |
| MILL CREEK<br>MUNCY T      |  |  |  | 0110/0434 |           |                |
|                            |  |  |  |           |           |                |
|                            |  |  |  | 0110/0060 | 048 "DIA  | CIR PLASTIC    |
|                            |  |  |  |           | LEN=0055  | INSTALLED UNKN |
| 025658 FT                  |  |  |  | 025658 FT | 2 0 41061 | 0 01 0250+41   |
|                            |  |  |  |           | (TBK) SR  | 2057 WOLF RUN  |
|                            |  |  |  |           | (T857)    |                |
|                            |  |  |  | 0110/0000 | LENGTH(AH | 2523 BK 2672)  |
|                            |  |  |  |           | 018 "DIA  | CIR PLASTIC    |
|                            |  |  |  | 0100/2360 | LEN=0050  | INSTALLED 2001 |
|                            |  |  |  |           | 024 "DIA  | CIR PLASTIC    |
|                            |  |  |  | 0100/1818 | LEN=0050  | INSTALLED 2013 |
|                            |  |  |  |           | WOLF      |                |
| WEISTER WOODS RD<br>(T548) |  |  |  | 0100/1456 | MUNCY T   |                |
|                            |  |  |  |           | 018 "DIA  | CIR PLASTIC    |
|                            |  |  |  | 0100/0921 | LEN=0050  | INSTALLED 2013 |
|                            |  |  |  |           | 018 "DIA  | CIR PLASTIC    |
|                            |  |  |  | 0100/0500 | LEN=0047  | INSTALLED 2001 |
|                            |  |  |  |           | 018 "DIA  | CIR PLASTIC    |
|                            |  |  |  | 0100/0200 | LEN=0062  | INSTALLED 2001 |
|                            |  |  |  |           | 2 0 41061 | 0 01 0223+73   |
| 022986 FT                  |  |  |  | 022986 FT | LENGTH(AH | 2672 BK 2297)  |
|                            |  |  |  | 0100/0000 | 018 "DIA  | CIR PLASTIC    |
|                            |  |  |  |           | LEN=0056  | INSTALLED 2001 |
|                            |  |  |  | 0090/2180 | 048 "DIA  | CIR PLASTIC    |
|                            |  |  |  |           | LEN=0048  | INSTALLED UNKN |
|                            |  |  |  | 0090/1709 |           |                |

EXTRACT DATE: 12/28/2024 ROADWAY MANAGEMENT SYSTEM PAGE NUMBER: 530  
PRINT DATE: 12/30/2024 SLD COUNTY/SR - ANNUAL PRINT COUNTY: LYCOMING

DIR: B TOTAL LEN: 7.489 MI. DIST: 03-2 SR: 2053  
LEFT MUN: MUNCY T RIGHT MUN: MUNCY T

020689 FT

018027 FT

015602 FT

|           |               |               |          |           |      |
|-----------|---------------|---------------|----------|-----------|------|
| 0090/0924 | 018 "DIA      | CIR PLASTIC   | LEN=0050 | INSTALLED | 2001 |
| 0090/0317 | 018 "DIA      | CIR PLASTIC   | LEN=0045 | INSTALLED | 2001 |
| 020689 FT | 2 0 41061     | 0 01 0200+79  |          |           |      |
| 0090/0000 | LENGTH(AH     | 2297 BK 2662) |          |           |      |
| 0080/2515 | 018 "DIA      | CIR PLASTIC   | LEN=0040 | INSTALLED | 2001 |
| 0080/2240 | 036 "DIA      | CIR PLASTIC   | LEN=0043 | INSTALLED | UNKN |
| 0080/1870 | 018 "DIA      | CIR PLASTIC   | LEN=0040 | INSTALLED | 2001 |
| 0080/1560 | 018 "DIA      | CIR PLASTIC   | LEN=0060 | INSTALLED | 2002 |
| 0080/1372 | 018 "DIA      | CIR PLASTIC   | LEN=0040 | INSTALLED | 2001 |
| 0080/0988 | 018 "DIA      | CIR PLASTIC   | LEN=0040 | INSTALLED | 2001 |
| 0080/0578 | HEIDI GREY RD | (T551)        |          |           |      |
| 0080/0475 | 018 "DIA      | CIR PLASTIC   | LEN=0050 | INSTALLED | 2001 |
| 0080/0245 | 042 "DIA      | CIR PLASTIC   | LEN=0042 | INSTALLED | UNKN |
| 018027 FT | 2 0 41061     | 0 01 0174+21  |          |           |      |
| 0080/0000 | LENGTH(AH     | 2662 BK 2425) |          |           |      |
| 0070/2013 | 018 "DIA      | CIR PLASTIC   | LEN=0045 | INSTALLED | UNKN |
| 0070/1865 | 018 "DIA      | CIR PLASTIC   | LEN=0050 | INSTALLED | 2001 |
| 0070/1818 | KOCH RD       | (T551)        |          |           |      |
| 0070/1673 | 036 "DIA      | CIR PLASTIC   | LEN=0035 | INSTALLED | 2001 |
| 0070/1550 | 018 "DIA      | CIR PLASTIC   | LEN=0050 | INSTALLED | 2001 |
| 0070/1050 | 018 "DIA      | CIR PLASTIC   | LEN=0033 | INSTALLED | UNKN |
| 0070/0480 | 024 "DIA      | CIR PLASTIC   | LEN=0038 | INSTALLED | 2000 |
| 0070/0240 | 018 "DIA      | CIR PLASTIC   | LEN=0040 | INSTALLED | 2000 |
| 015602 FT | 2 0 41061     | 0 01 0150+00  |          |           |      |
| 0070/0000 | LENGTH(AH     | 2425 BK 2366) |          |           |      |
| 0060/2240 | 014"H 20"W    | ELLIP METAL   | LEN=0048 | INSTALLED | UNKN |
| 0060/1660 | 018 "DIA      | CIR PLASTIC   | LEN=0040 | INSTALLED | 2013 |

EXTRACT DATE: 12/28/2024 ROADWAY MANAGEMENT SYSTEM PAGE NUMBER: 529  
PRINT DATE: 12/30/2024 SLD COUNTY/SR - ANNUAL PRINT COUNTY: LYCOMING

DIR: B TOTAL LEN: 7.489 MI. DIST: 03-2 SR: 2053  
LEFT MUN: MUNCY T RIGHT MUN: MUNCY T

WENTZLER RD  
(T515)

013236 FT

0060/0000

013236 FT 2 0 41061 0 01 0126+40

0060/0000 LENGTH(AH 2366 BK 2846)  
0050/2280 014"H 23"W ELLIP METAL  
LEN=0028 INSTALLED UNKN

010390 FT

0050/0065 018 "DIA CIR PLASTIC  
010390 FT LEN=0060 INSTALLED 2000  
NC RA 2 0 41061 0 01 0097+84

0050/0000 SR 0220 SH  
0040/1638 (SR0220 SEG 0350/0540)  
MFC BEGIN = E  
BMSSEN 41/2053/0040/1609  
2 0 41061 0 01 0094+37  
0040/1609 WOLF RUN  
BMSBG 41/2053/0040/1609  
0040/1110 ELLIS ARTLEY RD  
(SR2040 SEG 0010/0000)  
0040/0987 TO 2040/0020 SH  
(CONN)

2 0 41061 0 01 0078+19 008430 FT  
NARBER FRY RD  
(T513) 0040/0000

0040/0206 018 "DIA CIR PLASTIC  
0040/0034 LEN=0044 INSTALLED 2002  
008430 FT CHIPPEWA RD  
(SR2055 SEG 0040/3110)

0040/0000 LENGTH(AH 1960 BK 2807)  
0030/2720 030 "DIA CIR PLASTIC  
LEN=0036 INSTALLED UNKN

POE

0030/0700 (APRA) PENNDOT STOCKPIL  
PENNDOT STOCKPILE 14  
(GOVT)

EXTRACT DATE: 12/28/2024 ROADWAY MANAGEMENT SYSTEM PAGE NUMBER: 528  
PRINT DATE: 12/30/2024 SLD COUNTY/SR - ANNUAL PRINT COUNTY: LYCOMING

DIR: B TOTAL LEN: 7.489 MI. DIST: 03-2 SR: 2053  
LEFT MUN: MUNCY T RIGHT MUN: MUNCY T

|                                     |           |  |  |   |
|-------------------------------------|-----------|--|--|---|
|                                     | 005623 FT |  |  | 0030/0194 MUNCY<br>005623 FT 2 0 41061 0 01 0050+50<br>[S] 0030/0000 LENGTH(AH 2807 BK 2147)  |
|                                     | 003476 FT |  |  | 0020/0535 030 "DIA CIR PLASTIC<br>003476 FT 2 0 41061 0 01 0029+32<br>LEN=0045 INSTALLED 2000<br>E LIME BLUFF RD<br>(SR2042 SEG 0010/0000)<br>NC BEACON LIGHT RD<br>BEACON LIGHT RD<br>(TB10) |
|                                     |           |  |  | [S] 0020/0000 LENGTH(AH 2147 BK 3126)<br>018 "DIA CIRC CONCR<br>0010/3040 LEN=0074 INSTALLED UNKN   |
| MIDDLE RD<br>(SR2051 SEG 0010/0000) | 0010/1481 |  |  | 0010/1391 BMS EN 41/2053/0010/1138<br>2 0 41061 0 00 0011+40<br>SR 180 EB   |
|                                     |           |  |  | 0010/1138 BMSBG 41/2053/0010/1138<br>MIDDLE RD<br>0010/0931 (TB12)  |
| LOGAN DR<br>(TB06)                  | 0010/0661 |  |  | 0010/0085 014"H 23"W ELLIP METAL<br>000350 FT 2 0 41061 0 00 0000+00<br>LEN=0062 INSTALLED UNKN<br>NC E LIME BLUFF RD<br>JOHN BRADY DR<br>(SR2014 SEG 0440/1842)                              |
|                                     | 000350 FT |  |  | [S] 0010/0000 LENGTH(AH 3126 BK 0350)<br>018 "DIA CIRC CONCR<br>0004/0040 LEN=0073 INSTALLED UNKN<br>000000 FT 0 0 00000 0 00 0000+00<br>NC IN INDUSTRIAL PY<br>INDUSTRIAL PARK RD<br>(TB11)  |
|                                     | 000000 FT |  |  | INTER-BK INDUSTRIAL PKWY<br>(TB14)<br>MFC BEGIN = D<br>[S] 0004/0000 LENGTH(AH 0350 BK 0000)  |

EXTRACT DATE: 12/28/2024 ROADWAY MANAGEMENT SYSTEM PAGE NUMBER: 527  
PRINT DATE: 12/30/2024 SLD COUNTY/SR - ANNUAL PRINT COUNTY: LYCOMING  
DIR: B TOTAL LEN: .000 MI. DIST: 03-2 SR: 2052  
LEFT MUN: MILL CREEK T RIGHT MUN: MILL CREEK T

000000 FT



000000 FT  
7010/0000 LENGTH(AH 2507 BK 0000)

DIR: B TOTAL LEN: 6.320 MI. DIST: 03-2 SR: 2051  
LEFT MUN: MILL CREEK T RIGHT MUN: MILL CREEK T

0 2 6 8 6 7    F T

```
033371 FT SR 0864 SH SEG 0170/0000)
0140/2810 (SR0864 CIR PLASTIC
LEN=0065 INSTALLED 1998
036 "DIA CIRC CONCR
0140/2640 LEN=0056 INSTALLED UNKN
018 "DIA CIR PLASTIC
0140/2539 LEN=0052 INSTALLED UNKN
018 "DIA CIRC CONCR
0140/1950 LEN=0040 INSTALLED UNKN
018 "DIA CIRC CONCR
0140/1682 LEN=0052 INSTALLED UNKN
018 "DIA CIRC CONCR
0140/1229 LEN=0040 INSTALLED UNKN

018 "DIA CIRC CONCR
0140/0477 LEN=0040 INSTALLED UNKN
030561 FT









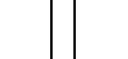

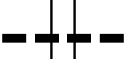

0140/0000 LENGTH(AH 2810 BK 3694)
013"H 22"W ELLIP METAL
LEN=0048 INSTALLED UNKN
024 "DIA CIR PLASTIC
0130/2816 LEN=0046 INSTALLED 2007

018 "DIA CIRC CONCR
0130/2011 LEN=0040 INSTALLED UNKN
018 "DIA CIRC CONCR
0130/1715 LEN=0040 INSTALLED UNKN
018 "DIA CIRC CONCR
0130/1356 LEN=0040 INSTALLED UNKN
018 "DIA CIRC CONCR
0130/0991 LEN=0040 INSTALLED UNKN
018 "DIA CIRC CONCR
0130/0574 LEN=0040 INSTALLED UNKN
026867 FT 2 0 4 1054 0 02 0476+00
0130/0000 LENGTH(AH 3694 BK 2419)
018 "DIA CIRC CONCR
0120/2385 LEN=0040 INSTALLED UNKN
018 "DIA CIRC CONCR
0120/2135 LEN=0040 INSTALLED UNKN
018 "DIA CIRC CONCR
0120/1582 LEN=0040 INSTALLED UNKN
048 "DIA CIRC CONCR
0120/1023 LEN=0050 INSTALLED UNKN
```



EXTRACT DATE: 12/28/2024 ROADWAY MANAGEMENT SYSTEM PAGE NUMBER: 525  
PRINT DATE: 12/30/2024 SLD COUNTY/SR - ANNUAL PRINT COUNTY: LYCOMING

DIR: B TOTAL LEN: 6.320 MI. DIST: 03-2 SR: 2051  
LEFT MUN: MILL CREEK T RIGHT MUN: MILL CREEK T

|                     |  |                        |   |
|---------------------|--|------------------------|---|
| 024448 FT           |    | 0120/0029<br>024448 FT | BMS EN 41/2051/0120/0000<br>2 0 41054 0 02 0499+89<br>CARPENTER RUN   |
|                     |    | 0120/0000<br>0110/2242 | BMSBG 41/2051/0120/0000<br>LENGTH(AH 2419 BK 2419)<br>024 "DIA CIR PLASTIC<br>LEN=0050 INSTALLED 2006<br>TALLOW BOTTOM RD<br>(T574) |
|                     |    | 0110/1461<br>0110/1225 | 018 "DIA CIRC CONCR<br>LEN=0040 INSTALLED UNKN<br>018 "DIA CIRC CONCR<br>LEN=0040 INSTALLED UNKN                                    |
|                     |    | 0110/1009<br>0110/0788 | 018 "DIA CIRC CONCR<br>LEN=0032 INSTALLED UNKN<br>018 "DIA CIRC CONCR<br>LEN=0040 INSTALLED UNKN                                    |
|                     |    | 0110/0393<br>0110/0309 | MILL CREEK<br>MUNCY T<br>018 "DIA CIRC CONCR<br>LEN=0040 INSTALLED UNKN   |
| 022029 FT           |    | 022029 FT<br>0110/0000 | 2 0 41054 0 02 0524+38<br>LENGTH(AH 2419 BK 2559)<br>018 "DIA CIRC CONCR<br>LEN=0032 INSTALLED UNKN                                 |
|                     |   | 0100/2174<br>0100/1604 | 042 "DIA CIRC CONCR<br>LEN=0040 INSTALLED UNKN<br>018 "DIA CIRC CONCR<br>LEN=0040 INSTALLED UNKN                                    |
|                     |  | 0100/0907<br>0100/0128 | 018 "DIA CIRC CONCR<br>LEN=0040 INSTALLED UNKN<br>018 "DIA CIRC CONCR<br>LEN=0040 INSTALLED UNKN                                    |
| 019470 FT           |  | 019470 FT<br>0100/0000 | 2 0 41054 0 02 0549+98<br>LENGTH(AH 2559 BK 2358)<br>018 "DIA CIRC CONCR<br>LEN=0035 INSTALLED UNKN                                 |
|                     |  | 0090/1683<br>0090/1008 | 018 "DIA CIRC CONCR<br>LEN=0035 INSTALLED UNKN<br>018 "DIA CIRC CONCR<br>LEN=0035 INSTALLED UNKN                                    |
| BUGBEE RD<br>(T549) |  | 0090/0950<br>0090/0486 | 018 "DIA CIRC CONCR<br>LEN=0035 INSTALLED UNKN<br>036 "DIA CIRC CONCR<br>LEN=0070 INSTALLED UNKN                                    |
| 017112 FT           |  | 0090/0045<br>017112 FT | 2 0 41054 0 02 0573+57<br>WEISTER WOODS RD  |

EXTRACT DATE: 12/28/2024 ROADWAY MANAGEMENT SYSTEM PAGE NUMBER: 524  
PRINT DATE: 12/30/2024 SLD COUNTY/SR - ANNUAL PRINT COUNTY: LYCOMING

DIR: B TOTAL LEN: 6.320 MI. DIST: 03-2 SR: 2051  
LEFT MUN: MUNCY T RIGHT MUN: MUNCY T

GRIGGS RD  
(T547)

0080/0418

014476 FT

011910 FT

VILLAGE RD  
(T858)

0060/0110  
008305 FT

==  
-- -- --  
0090/0000 (T547)  
024 "DIA CIRC CONCR  
LEN=0065 INSTALLED 2007  
0080/2620  
0080/1690 018 "DIA CIRC CONCR  
LEN=0040 INSTALLED UNKN  
036 "DIA CIRC CONCR  
0080/1235 LEN=0040 INSTALLED UNKN  
018 "DIA CIRC CONCR  
0080/0690 LEN=0032 INSTALLED UNKN  
018 "DIA CIRC CONCR  
LEN=0072 INSTALLED UNKN  
2 0 41054 0 02 0599+99  
0080/0000 LENGTH(AH 2636 BK 2566)  
036 "DIA CIR PLASTIC  
LEN=0054 INSTALLED 2000  
0070/2460  
0070/1332 018 "DIA CIRC CONCR  
LEN=0038 INSTALLED UNKN  
018 "DIA CIRC CONCR  
0070/1004 LEN=0032 INSTALLED UNKN  
018 "DIA CIRC CONCR  
0070/0570 LEN=0080 INSTALLED UNKN  
011910 FT 2 0 41054 0 02 0625+70  
0070/0000 LENGTH(AH 2566 BK 3605)  
018 "DIA CIRC CONCR  
LEN=0032 INSTALLED UNKN  
018 "DIA CIRC CONCR  
0060/3595 LEN=0045 INSTALLED UNKN  
018 "DIA CIRC CONCR  
0060/3119 LEN=0041 INSTALLED UNKN  
0060/2794  
0060/1259 030 "DIA CIRC CONCR  
LEN=0048 INSTALLED 1997  
008305 FT NC QUAKER CHURCH RD  
2 0 41054 0 02 0661+82  
VILLAGE RD  
VILLAGE RD  
(T854)

EXTRACT DATE: 12/28/2024 ROADWAY MANAGEMENT SYSTEM PAGE NUMBER: 523  
PRINT DATE: 12/30/2024 SLD COUNTY/SR - ANNUAL PRINT COUNTY: LYCOMING

DIR: B TOTAL LEN: 6.320 MI. DIST: 03-2 SR: 2051  
LEFT MUN: MUNCY T RIGHT MUN: MUNCY T

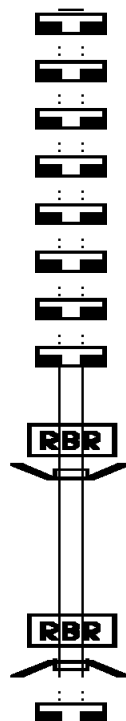
|           |  |           |                          |
|-----------|--|-----------|--------------------------|
|           |  | 0060/0000 | LENGTH(AH 3605 BK 0957)  |
|           |  | 0050/0784 | 018 "DIA CIR PLASTIC     |
|           |  | 0050/0615 | LEN=0036 INSTALLED UNKN  |
|           |  |           | 018 "DIA CIRC CONCR      |
|           |  |           | LEN=0037 INSTALLED UNKN  |
| 007348 FT |  | 007348 FT | 2 0 41054 0 03 0670+31   |
|           |  |           | VILLAGE: PENNSDALE       |
|           |  |           | SR 0220 SH               |
|           |  |           | (SR0220 SEG 0330/0000)   |
|           |  | 0050/0000 | LENGTH(AH 0957 BK 2957)  |
|           |  | 0040/2914 | 018 "DIA CIR PLASTIC     |
|           |  |           | LEN=0040 INSTALLED 2019  |
|           |  | 0040/2714 | 018 "DIA CIRC CONCR      |
|           |  |           | LEN=0030 INSTALLED UNKN  |
|           |  |           |                          |
|           |  | 0040/0761 | BMS EN 41/2051/0040/0704 |
|           |  |           | 2 0 41054 0 03 0692+83   |
|           |  |           | WOLF RUN                 |
|           |  | 0040/0704 | BMS BG 41/2051/0040/0704 |
| 004391 FT |  | 004391 FT | 2 0 41054 0 03 0699+83   |
|           |  | 0040/0000 | LENGTH(AH 2957 BK 1646)  |
|           |  |           | 030 "DIA CIRC CONCR      |
|           |  | 0030/1443 | LEN=0042 INSTALLED UNKN  |
|           |  |           |                          |
| 002745 FT |  | 002745 FT | 2 0 41054 0 03 0716+18   |
|           |  |           | MUNCY                    |
|           |  |           | MUNCY CREEK T            |
|           |  | 0030/0000 | LENGTH(AH 1646 BK 1488)  |
|           |  |           |                          |
|           |  | 001257 FT | 2 0 41054 0 03 0731+11   |
|           |  | 0020/0000 | LENGTH(AH 1488 BK 1257)  |
|           |  |           | 024 "DIA CIR PLASTIC     |
|           |  | 0010/0370 | LEN=0090 INSTALLED 2006  |
|           |  | 000000 FT | 2 0 41054 0 03 0743+73   |
|           |  |           | NC MI DDLE RD            |
|           |  |           | E LIME BLUFF RD          |
|           |  |           | (SR2053 SEG 0010/1481)   |
|           |  |           | MFC BEGIN = D            |
| 000000 FT |  | 0010/0000 | LENGTH(AH 1257 BK 0000)  |

WOLF RIDGE RD  
(T619)

EXTRACT DATE: 12/28/2024 ROADWAY MANAGEMENT SYSTEM PAGE NUMBER: 522  
PRINT DATE: 12/30/2024 SLD COUNTY/SR - ANNUAL PRINT COUNTY: LYCOMING

DIR: B TOTAL LEN: .011 MI. DIST: 03-2 SR: 2050  
LEFT MUN: JORDAN T RIGHT MUN: JORDAN T

000057 FT  
000057 FT  
000057 FT  
000057 FT  
000057 FT  
000057 FT  
000057 FT  
000057 FT  
000057 FT



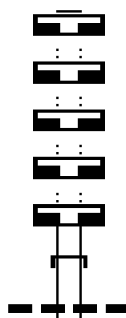
000000 FT  
  
  
  
000000 FT

000057 FT  
7080/0000 LENGTH(AH 1789 BK 3502)  
000057 FT  
7070/0000 LENGTH(AH 3502 BK 3039)  
000057 FT  
7060/0000 LENGTH(AH 3039 BK 1962)  
000057 FT  
7050/0000 LENGTH(AH 1962 BK 4305)  
000057 FT  
7040/0000 LENGTH(AH 4305 BK 2831)  
000057 FT  
7030/0000 LENGTH(AH 2831 BK 2274)  
000057 FT  
7020/0000 LENGTH(AH 2274 BK 1853)  
000057 FT  
7016/0000 LENGTH(AH 1853 BK 0057)

INTER-AHD BMS EN 41/2050/0012/0000  
0012/0057 SALEM SCHOOL HOUSE RD  
000000 FT (T880)  
2 0 41080 0 00 0005+92  
P3  
INTER-BK SALEM SCHOOL HOUSE RD  
(T880)  
LITTLE MUNCY CREEK  
BMSBG 41/2050/0012/0000  
0012/0000 LENGTH(AH 0057 BK 0590)  
000000 FT  
7010/0000 LENGTH(AH 0590 BK 0000)

EXTRACT DATE: 12/28/2024 ROADWAY MANAGEMENT SYSTEM PAGE NUMBER: 521  
 PRINT DATE: 12/30/2024 SLD COUNTY/SR - ANNUAL PRINT COUNTY: LYCOMING  
 DIR: B TOTAL LEN: 2.334 MI. DIST: 03-2 SR: 2049  
 LEFT MUN: MUNCY T RIGHT MUN: MUNCY T

012325 FT  
 012325 FT  
 012325 FT  
 012325 FT  
 012325 FT



012325 FT  
 7090/0000 LENGTH(AH 2093 BK 3041)  
 012325 FT  
 7080/0000 LENGTH(AH 3041 BK 2422)  
 012325 FT  
 7072/0000 LENGTH(AH 2422 BK 0539)  
 012325 FT  
 7070/0000 LENGTH(AH 0539 BK 2006)  
 012325 FT  
 7060/0000 LENGTH(AH 2006 BK 2725)  
 INTER-AHD MALL RD  
 0050/2725 (T857)  
 015"H 21"W ELLIP METAL  
 0050/2694 LEN=0040 INSTALLED 2022

EXTRACT DATE: 12/28/2024 ROADWAY MANAGEMENT SYSTEM PAGE NUMBER: 520  
PRINT DATE: 12/30/2024 SLD COUNTY/SR - ANNUAL PRINT COUNTY: LYCOMING

DIR: B TOTAL LEN: 2.334 MI. DIST: 03-2 SR: 2049  
LEFT MUN: MUNCY T RIGHT MUN: MUNCY T

009600 FT

006507 FT

003655 FT

ALEXANDER DR  
(PRDR)  
LC FROM ALEXANDER DR  
(CONN)

0030/0000  
0020/0958

0050/2537 BUSH HOLLOW RD  
(T547)  
0050/1495 024"H 30"W ELLIP METAL  
LEN=0042 INSTALLED UNKN  
0050/1156 015"DIA CIRC METAL  
LEN=0034 INSTALLED UNKN  
0050/0684 018"DIA CIRC METAL  
LEN=0060 INSTALLED UNKN  
0050/0165 015"H 21"W ELLIP METAL  
LEN=0040 INSTALLED UNKN  
009600 FT 2 0 41055 0 02 0281+42  
0050/0000 LENGTH(AH 2725 BK 3093)  
015"H 20"W ELLIP METAL  
0040/2521 LEN=0032 INSTALLED UNKN  
018"DIA CIRC METAL  
0040/2039 LEN=0040 INSTALLED UNKN  
0040/1184 045"DIA CIRC CONCR  
LEN=0064 INSTALLED UNKN  
0040/0261 024"DIA CIRC METAL  
LEN=0060 INSTALLED 2001  
006507 FT 2 0 41055 0 02 0311+53  
0040/0000 LENGTH(AH 3093 BK 2852)  
016"H 20"W ELLIP METAL  
0030/2610 LEN=0036 INSTALLED UNKN  
016"H 18"W ELLIP METAL  
0030/2402 LEN=0032 INSTALLED UNKN  
0030/0557 018"DIA CIRC CONCR  
LEN=0064 INSTALLED UNKN  
0030/0432 MFC BEGIN = E  
POND RD  
0030/0212 (T858)  
003655 FT 2 0 41055 0 03 0340+99  
RAMP D RD  
(SR8018 SEG 0512/0000)  
RAMP C RD  
(SR8018 SEG 0502/1219)  
0030/0000 LENGTH(AH 2852 BK 1110)  
TO 8018/0512 SH

EXTRACT DATE: 12/28/2024 ROADWAY MANAGEMENT SYSTEM PAGE NUMBER: 519  
PRINT DATE: 12/30/2024 SLD COUNTY/SR - ANNUAL PRINT COUNTY: LYCOMING

DIR: B TOTAL LEN: 2.334 MI. DIST: 03-2 SR: 2049  
LEFT MUN: MUNCY T RIGHT MUN: MUNCY T

LYCOMING CROSSING DR  
(PRDR) 0010/2011  
LYCOMING CROSSING DR  
(PRDR) 0010/1931  
LC TO LYCOMING CROSS  
(CONN) 0010/1298  
LYCOMING CROSSING DR  
(PRDR) 0010/1208  
LC FROM LYCOMING CRO  
(CONN) 0010/1089

002545 FT

000000 FT

0020/0856 (CONN)  
024 "DIA CIRC CONCR  
0020/0850 LEN=0116 INSTALLED UNKN  
0020/0705 BMS EN 41/2049/0020/0397  
0 0 00000 0 00 0000+00  
S.R. 0180  
0020/0397 BMS BG 41/2049/0020/0397  
LC FROM LYCOMING MALL  
(CONN)  
0020/0140 018 "DIA CIRC CONCR  
0020/0070 LEN=0060 INSTALLED UNKN  
018 "DIA CIRC CONCR  
0020/0025 LEN=0130 INSTALLED UNKN  
002545 FT 2 0 41055 0 03 0350+19  
RAMP B RD  
(SR8018 SEG 0020/0000)  
RAMP A RD  
(SR8018 SEG 0012/1070)  
LYCOMING MALL ENTRANCE  
(PRDR)  
S 0020/0000 LENGTH(AH 1110 BK 2545)  
0010/2428 018 "DIA CIR PLASTIC  
LEN=0055 INSTALLED 2001  
0010/1260 018 "DIA CIRC METAL  
LEN=0263 INSTALLED UNKN  
0010/1208  
0010/0058 024 "DIA CIRC CONCR  
LEN=0047 INSTALLED UNKN  
0010/0030 018 "DIA CIRC CONCR  
LEN=0060 INSTALLED UNKN  
000000 FT 2 0 41055 0 03 0377+50  
NC LYCOMING MALL RD  
SR 2014 SH  
(SR2014 SEG 0380/2245)  
S 0010/0000 MFC BEGIN = D  
LENGTH(AH 2545 BK 0000)

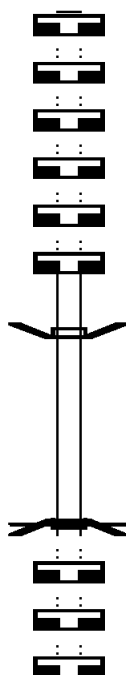
EXTRACT DATE: 12/28/2024 ROADWAY MANAGEMENT SYSTEM PAGE NUMBER: 518  
PRINT DATE: 12/30/2024 SLD COUNTY/SR - ANNUAL PRINT COUNTY: LYCOMING

DIR: B TOTAL LEN: .024 MI. DIST: 03-2 SR: 2048  
LEFT MUN: MUNCY CREEK T RIGHT MUN: MUNCY CREEK T

000129 FT  
000129 FT  
000129 FT  
000129 FT  
000129 FT  
000129 FT

000000 FT

000000 FT  
000000 FT  
000000 FT



000129 FT  
7084/0000 LENGTH(AH 0100 BK 1510)  
000129 FT  
7070/0000 LENGTH(AH 1510 BK 3000)  
000129 FT  
7060/0000 LENGTH(AH 3000 BK 3000)  
000129 FT  
7050/0000 LENGTH(AH 3000 BK 2418)  
000129 FT  
7040/0000 LENGTH(AH 2418 BK 2098)  
000129 FT  
7038/0000 LENGTH(AH 2098 BK 0129)  
BMSBN 41/2048/0032/0000  
INTER-AHD TURKEY BOTTOM RD  
0032/0129 (T869)  
000000 FT 2 0 41069 0 00 0037+28  
NC TURKEY BOTTOM RD  
INTER-BK TURKEY BOTTOM RD  
(T869)  
LITTLE MUNCY CREEK  
BMSBG 41/2048/0032/0000  
MFC BEGIN = E  
0032/0000 LENGTH(AH 0129 BK 0192)  
000000 FT  
7030/0000 LENGTH(AH 0192 BK 2017)  
000000 FT  
7020/0000 LENGTH(AH 2017 BK 1507)  
000000 FT  
7010/0000 LENGTH(AH 1507 BK 0000)



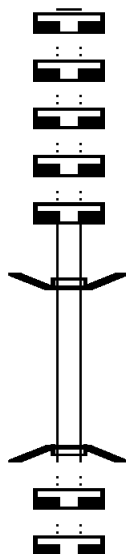
EXTRACT DATE: 12/28/2024 ROADWAY MANAGEMENT SYSTEM PAGE NUMBER: 517  
PRINT DATE: 12/30/2024 SLD COUNTY/SR - ANNUAL PRINT COUNTY: LYCOMING

DIR: B TOTAL LEN: .058 MI. DIST: 03-2 SR: 2047  
LEFT MUN: FAIRFIELD T RIGHT MUN: FAIRFIELD T

000308 FT  
000308 FT  
000308 FT  
000308 FT  
000308 FT

000000 FT

000000 FT  
000000 FT



000308 FT  
7060/0000 LENGTH(AH 1547 BK 2642)  
000308 FT  
7050/0000 LENGTH(AH 2642 BK 1270)  
000308 FT  
7040/0000 LENGTH(AH 1270 BK 3159)  
000308 FT  
7030/0000 LENGTH(AH 3159 BK 0095)  
000308 FT  
7024/0000 LENGTH(AH 0095 BK 0308)  
BMSSEN 41/2047/0022/0000  
INTER-AHD CEMETERY RD  
0022/0308 (TB56)  
000000 FT 2 0 41056 0 00 0036+10  
NC CEMETERY RD  
INTER-BK CEMETERY RD  
(TB56)  
SR 180  
BMSBG 41/2047/0022/0000  
5 0022/0000 LENGTH(AH 0308 BK 0460)  
000000 FT  
7020/0000 LENGTH(AH 0460 BK 2862)  
000000 FT  
7010/0000 LENGTH(AH 2862 BK 0000)

EXTRACT DATE: 12/28/2024 ROADWAY MANAGEMENT SYSTEM PAGE NUMBER: 516  
PRINT DATE: 12/30/2024 SLD COUNTY/SR - ANNUAL PRINT COUNTY: LYCOMING  
DIR: B TOTAL LEN: .000 MI. DIST: 03-2 SR: 2046  
LEFT MUN: FAIRFIELD T RIGHT MUN: FAIRFIELD T

000000 FT  
000000 FT



000000 FT  
7020/0000 LENGTH(AH 1877 BK 2682)  
000000 FT  
7010/0000 LENGTH(AH 2682 BK 0000)

EXTRACT DATE: 12/28/2024 ROADWAY MANAGEMENT SYSTEM PAGE NUMBER: 515  
PRINT DATE: 12/30/2024 SLD COUNTY/SR - ANNUAL PRINT COUNTY: LYCOMING  
DIR: B TOTAL LEN: .947 MI. DIST: 03-2 SR: 2045  
LEFT MUN: FAIRFIELD T RIGHT MUN: FAIRFIELD T

004999 FT

004999 FT  
INTER-AHD RAKESTRAW RD

EXTRACT DATE: 12/28/2024 ROADWAY MANAGEMENT SYSTEM PAGE NUMBER: 514  
PRINT DATE: 12/30/2024 SLD COUNTY/SR - ANNUAL PRINT COUNTY: LYCOMING

DIR: B TOTAL LEN: .947 MI. DIST: 03-2 SR: 2045  
LEFT MUN: FAIRFIELD T RIGHT MUN: FAIRFIELD T

RAMP A RD  
(SR8016 SEG 0010/0854) 0030/0695

BRUSHY RIDGE RD  
(SR2026 SEG 0020/1174) 0030/0000

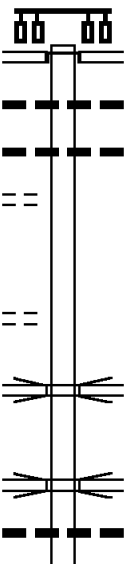
PRIVATE DR  
(PRDR) 0010/1525

TO 2014/0300 SH  
(CONN) 0010/0115  
000000 FT

0030/1480 (T560)  
RAMP D RD  
(SR8016 SEG 0250/0000)  
RAMP C RD  
(SR8016 SEG 0500/1257)  
018 "DIA CIRC CONCR  
0030/1234 LEN=0104 INSTALLED UNKN  
SR 180 WB  
0030/1084 OP ID 41/0180/0395/1166  
I-180 EBL  
0030/0929 OP ID 41/0180/0394/1245  
018 "DIA CIRC CONCR  
0030/0764 LEN=0140 INSTALLED UNKN  
RAMP B RD  
(SR8016 SEG 0750/0000)  
018 "DIA CIRC CONCR  
0030/0600 LEN=0100 INSTALLED UNKN  
018 "DIA CIRC CONCR  
0030/0331 LEN=0076 INSTALLED UNKN  
018 "DIA CIRC CONCR  
0030/0061 LEN=0100 INSTALLED UNKN  
003519 FT 1 0 00018 8 00 0035+15  
BRUSHY RIDGE RD  
(T852)  
0030/0000 LENGTH(AH 1480 BK 1530)  
024 "DIA CIRC METAL  
0020/0789 LEN=0175 INSTALLED UNKN  
001989 FT 1 0 00018 8 00 0019+87  
0020/0000 LENGTH(AH 1530 BK 1989)  
024 "DIA CIRC METAL  
0010/1782 LEN=0130 INSTALLED UNKN  
0010/1525 (APRA) STOPPER ASPHALT  
CHOATE CR  
0010/1148 (T597)  
018 "DIA CIRC METAL  
0010/0539 LEN=0113 INSTALLED UNKN  
024 "DIA CIRC METAL  
0010/0292 LEN=0100 INSTALLED UNKN  
FROM 2014/0300 SH  
0010/0115 (CONN)  
000000 FT 1 0 00018 8 00 0000+00  
NC FAIRFIELD RD  
SR 2014 SH  
(SR2014 SEG 0300/1366)  
MFC BEGIN = D  
0010/0000 LENGTH(AH 1989 BK 0000)

EXTRACT DATE: 12/28/2024 ROADWAY MANAGEMENT SYSTEM PAGE NUMBER: 513  
PRINT DATE: 12/30/2024 SLD COUNTY/SR - ANNUAL PRINT COUNTY: LYCOMING

DIR: B TOTAL LEN: 1.587 MI. DIST: 03-2 SR: 2044  
LEFT MUN: MUNCY CREEK T RIGHT MUN: MUNCY CREEK T

|                        |           |   |           |                         |
|------------------------|-----------|---|-----------|-------------------------|
|                        | 008381 FT |   | 008381 FT |                         |
| SR 0405 SH             |           |  | INTER-AHD | SR 0405 SH              |
| (SR0405 SEG 0170/0000) | 0040/3302 |   |           | (SR0405 SEG 0170/0000)  |
|                        |           |   | 0040/3302 | SR 0442 SH              |
|                        |           |   | 0040/3163 | (SR0442 SEG 0010/0000)  |
| PENNCREST DR           | 0040/2130 |   | 0040/2693 | 018 "DIA CIRC CONCR     |
| (T693)                 |           |   |           | LEN=0050 INSTALLED UNKN |
|                        |           |   |           | 018 "DIA CIR PLASTIC    |
| WEST END RD            | 0040/0757 |   |           | LEN=0082 INSTALLED UNKN |
| (T691)                 |           |   |           |                         |
|                        | 005079 FT |   | 0040/0110 | I-180 WB                |
|                        |           |   | 005079 FT | OP ID 41/0180/0475/1373 |
|                        |           |   |           | 2 0 41121 0 00 0031+77  |
|                        |           |   |           | I 180 EB                |
|                        |           |   | 0040/0000 | OP ID 41/0180/0474/1381 |
|                        |           |   |           | LENGTH(AH 3302 BK 1732) |
|                        |           |   |           | 048 "DIA CIRC CONCR     |
|                        |           |   | 0030/1453 | LEN=0083 INSTALLED UNKN |

EXTRACT DATE: 12/28/2024 ROADWAY MANAGEMENT SYSTEM PAGE NUMBER: 512  
PRINT DATE: 12/30/2024 SLD COUNTY/SR - ANNUAL PRINT COUNTY: LYCOMING

DIR: B TOTAL LEN: 1.587 MI. DIST: 03-2 SR: 2044  
LEFT MUN: MUNCY CREEK T RIGHT MUN: MUNCY CREEK T

2 0 4 1 1 2 1 0 00 0014+40 003347 FT  
WILLIAMS ST  
(T478) 0030/0000

001111 FT

BORO AL  
(BORO) 0010/0950

HORSESHOE AL  
(BORO) 0010/0613

000000 FT

0030/0759 018 "DIA CIRC METAL  
LEN=0041 INSTALLED UNKN  
003347 FT  
S 0030/0000 LENGTH(AH 1732 BK 2236)  
TREVMO DR  
0020/2115 (PRDR)  
032"H 48"W PIPE ARCH  
0020/1578 LEN=0041 INSTALLED UNKN  
MUNCY CREEK  
0020/1464 MUNCY B  
0020/0325 018 "DIA CIRC CONCR  
LEN=0042 INSTALLED UNKN  
0020/0072 018 "DIA CIRC CONCR  
LEN=0040 INSTALLED UNKN  
0020/0038 BMS EN 41/2044/0020/0000  
001111 FT 2 0 4 1 1 3 9 0 00 0011+03  
GLADE RUN  
BMSBG 41/2044/0020/0000  
S 0020/0000 LENGTH(AH 2236 BK 1111)  
018 "DIA CIRC CONCR  
0010/0968 LEN=0027 INSTALLED UNKN  
BORO AL  
0010/0967 (BORO)  
0010/0789 018 "DIA CIRC CONCR  
LEN=0028 INSTALLED UNKN  
0010/0527 018 "DIA CIRC CONCR  
LEN=0024 INSTALLED UNKN  
SOUTH WASHINGTON ST  
0010/0396 (BORO)  
024 "DIA CIRC CONCR  
0010/0370 LEN=0022 INSTALLED UNKN  
GREEN AL  
0010/0215 (BORO)  
000000 FT 2 0 4 1 1 3 9 0 00 0000+00  
NC PENN ST  
SOUTH MAIN ST  
(SR2014 SEG 0480/0547)  
INTER-BK PENN ST  
(BORO)  
MFC BEGIN = D  
S 0010/0000 LENGTH(AH 1111 BK 0000)

EXTRACT DATE: 12/28/2024 ROADWAY MANAGEMENT SYSTEM PAGE NUMBER: 511  
PRINT DATE: 12/30/2024 SLD COUNTY/SR - ANNUAL PRINT COUNTY: LYCOMING

DIR: B TOTAL LEN: 1.428 MI. DIST: 03-2 SR: 2043  
LEFT MUN: MONTOURSVILLE B RIGHT MUN: MONTOURSVILLE B

|                        |           |  |           |                         |
|------------------------|-----------|--|-----------|-------------------------|
|                        | 007540 FT |  | 007540 FT |                         |
|                        |           |  | INTER-AHD | RAMP J-1 RD             |
|                        |           |  |           | (SR8014 SEG 0010/1518)  |
|                        |           |  |           | LOYALSOCK AV            |
|                        |           |  |           | (SR2075 SEG 0031/0720)  |
|                        |           |  |           | (SR2075 SEG 0030/0720)  |
|                        |           |  | 0040/2291 |                         |
|                        |           |  | 0040/2210 | 018 "DIA CIRC CONCR     |
|                        |           |  |           | LEN=0085 INSTALLED UNKN |
|                        |           |  |           |                         |
|                        |           |  | 0040/1904 | 018 "DIA CIRC CONCR     |
|                        |           |  |           | LEN=0030 INSTALLED UNKN |
|                        |           |  | 0040/1822 | FAIRVIEW CT             |
|                        |           |  |           | (BORO)                  |
|                        |           |  |           |                         |
|                        |           |  | 0040/1500 | 018 "DIA CIRC METAL     |
|                        |           |  |           | LEN=0046 INSTALLED UNKN |
|                        |           |  | 0040/1141 | 015 "DIA CIRC CONCR     |
|                        |           |  |           | LEN=0099 INSTALLED UNKN |
|                        |           |  |           |                         |
|                        |           |  | 0040/0845 | 024 "DIA CIRC METAL     |
|                        |           |  |           | LEN=0035 INSTALLED UNKN |
|                        |           |  | 0040/0603 | 024 "DIA CIRC CONCR     |
|                        |           |  |           | LEN=0045 INSTALLED UNKN |
|                        |           |  |           |                         |
|                        |           |  | 005249 FT |                         |
| CHESTNUT ST            |           |  |           |                         |
| (BORO)                 | 0040/1963 |  |           |                         |
|                        |           |  |           |                         |
| WALNUT ST              |           |  |           |                         |
| (BORO)                 | 0040/1670 |  |           |                         |
|                        |           |  |           |                         |
| TULE ST                |           |  |           |                         |
| (BORO)                 | 0040/1103 |  |           |                         |
|                        |           |  |           |                         |
| ALLEN ST               |           |  |           |                         |
| (BORO)                 | 0040/0600 |  |           |                         |
| MONROE RD              |           |  |           |                         |
| (BORO)                 | 0040/0037 |  |           |                         |
| 1 0 00291 7 00 0022+62 | 005249 FT |  |           |                         |

EXTRACT DATE: 12/28/2024 ROADWAY MANAGEMENT SYSTEM PAGE NUMBER: 510  
PRINT DATE: 12/30/2024 SLD COUNTY/SR - ANNUAL PRINT COUNTY: LYCOMING

DIR: B TOTAL LEN: 1.428 MI. DIST: 03-2 SR: 2043  
LEFT MUN: MONTOURSVILLE B RIGHT MUN: MONTOURSVILLE B

|                                  |           |    |             |  |
|----------------------------------|-----------|----|-------------|--|
| CYPRESS ST<br>(BORO)             | 0040/0000 | == | 5 0040/0000 | LENGTH(AH 2291 BK 1324)<br>024 "DIA CIRC CONCR |
|                                  |           | == | 0030/1306   | LEN=0045 INSTALLED UNKN                        |
| CLAIRE RD<br>(BORO)              | 0030/0844 | == |             | 024 "DIA CIRC CONCR                            |
|                                  |           | == | 0030/0828   | LEN=0045 INSTALLED UNKN                        |
| WILLOW ST<br>(BORO)              | 0030/0475 | == |             | SUNSET DR<br>(BORO)                            |
| 1 0 00291 7 00 0035+75 003925 FT |           | == | 0030/0464   |  |
| PEARL BLVD<br>(BORO)             | 0030/0000 | == | 003925 FT   |  |
|                                  |           | == | 5 0030/0000 | LENGTH(AH 1324 BK 2349)<br>ALLENDALE DR        |
|                                  |           | == | 0020/2020   | (BORO)   |
|                                  |           | == | 0020/1687   | BRUSHY RIDGE RD<br>(SR2026 SEG 0010/0000)      |
| NICELY AV<br>(BORO)              | 0020/1438 | == |             | 048"H 72"W ELLIP METAL                         |
|                                  |           | == | 0020/1260   | LEN=0051 INSTALLED 1998                        |
|                                  |           | == | 0020/0697   | 018 "DIA CIRC CONCR                            |
|                                  |           | == |             | LEN=0099 INSTALLED UNKN                        |
|                                  |           | == | 0020/0080   | 021 "DIA CIRC CONCR                            |
| 1 0 00291 7 00 0059+18 001576 FT |           | == | 001576 FT   | LEN=0060 INSTALLED UNKN                        |
| CEDAR ST<br>(BORO)               | 0020/0000 | == | 5 0020/0000 | LENGTH(AH 2349 BK 1576)<br>018 "DIA CIRC CONCR |
|                                  |           | == | 0010/1144   | LEN=0042 INSTALLED UNKN                        |
| MULBERRY ST<br>(BORO)            | 0010/0869 | == |             | 024 "DIA CIRC CONCR                            |
| NORTH ST<br>(BORO)               | 0010/0653 | == |             | LEN=0050 INSTALLED UNKN                        |
| CHERRY ST<br>(BORO)              | 0010/0432 | == |             | 1 0 00291 7 00 0074+98                         |
| BORO AL<br>(BORO)                | 0010/0219 | == |             | NC FA IRVIEW DR                                |
|                                  | 000000 FT | == |             | BROAD ST                                       |
|                                  |           | == |             | (SR2014 SEG 0290/1088)                         |
|                                  |           | == |             | (SR2014 SEG 0291/1088)                         |
|                                  |           | == |             | MFC BEGIN = D                                  |
|                                  |           | == | 5 0010/0000 | LENGTH(AH 1576 BK 0000)                        |



EXTRACT DATE: 12/28/2024 ROADWAY MANAGEMENT SYSTEM PAGE NUMBER: 509  
PRINT DATE: 12/30/2024 SLD COUNTY/SR - ANNUAL PRINT COUNTY: LYCOMING

DIR: B TOTAL LEN: 1.220 MI. DIST: 03-2 SR: 2042  
LEFT MUN: MUNCY CREEK T RIGHT MUN: MUNCY CREEK T

|                                  |  |           |                         |
|----------------------------------|--|-----------|-------------------------|
| 006439 FT                        |  | 006439 FT | LIME BLUFF RD           |
|                                  |  | 0040/2025 | (SR2057 SEG 0030/0000)  |
|                                  |  | 0040/2006 | 015 "DIA CAST IRON      |
|                                  |  |           | LEN=0065 INSTALLED UNKN |
| 004414 FT                        |  | 004414 FT | 2 0 41140 0 00 0044+47  |
|                                  |  |           | CHIPPEWA RD             |
|                                  |  | 0040/0000 | (SR2055 SEG 0030/0000)  |
|                                  |  | 0030/0766 | LENGTH(AH 2025 BK 1073) |
|                                  |  | 0030/0503 | 015 "DIA CIRC METAL     |
|                                  |  | 0030/0320 | LEN=0070 INSTALLED 2002 |
|                                  |  | 003341 FT | 015 "DIA CIRC METAL     |
|                                  |  |           | LEN=0053 INSTALLED UNKN |
|                                  |  |           | 018 "DIA CIRC METAL     |
|                                  |  |           | LEN=0033 INSTALLED 2002 |
| 2 0 41140 0 00 0034+05 003341 FT |  | 0030/0000 | LENGTH(AH 1073 BK 1380) |
| CHIPPEWA LN                      |  | 0020/1227 | 018 "DIA CIRC METAL     |
| (T622)                           |  |           | LEN=0052 INSTALLED UNKN |
| 0030/0000                        |  | 0020/0416 | 048 "DIA CIRC CONCR     |
|                                  |  | 001961 FT | LEN=0076 INSTALLED UNKN |
| 001961 FT                        |  | 0020/0000 | 2 0 41140 0 00 0020+00  |
|                                  |  | 0010/1590 | LENGTH(AH 1380 BK 1961) |
|                                  |  | 0010/1414 | 015 "DIA CIRC METAL     |
|                                  |  | 0010/0830 | LEN=0043 INSTALLED UNKN |
|                                  |  | 0010/0297 | 018 "DIA CIRC METAL     |
|                                  |  | 0010/0056 | LEN=0045 INSTALLED UNKN |
|                                  |  | NC E      | 036 "DIA CIR PLASTIC    |
|                                  |  |           | LEN=0040 INSTALLED 2019 |
|                                  |  |           | 030 "DIA CIRC METAL     |
|                                  |  |           | LEN=0040 INSTALLED UNKN |
|                                  |  |           | 018 "DIA CIR PLASTIC    |
|                                  |  |           | LEN=0055 INSTALLED UNKN |
|                                  |  |           | LIME BLUFF RD           |
|                                  |  |           | BEACON LIGHT RD         |
|                                  |  |           | (TB10)                  |
|                                  |  |           | E LIME BLUFF RD         |
|                                  |  |           | (SR2053 SEG 0020/0000)  |
|                                  |  |           | MFC BEGIN = E           |
|                                  |  |           | LENGTH(AH 1961 BK 0000) |
| 2 0 41140 0 00 0000+00 000000 FT |  | 0010/0000 |                         |
| BEACON LIGHT RD                  |  |           |                         |
| (SR2053 SEG 0020/0000)           |  |           |                         |

EXTRACT DATE: 12/28/2024 ROADWAY MANAGEMENT SYSTEM PAGE NUMBER: 508  
PRINT DATE: 12/30/2024 SLD COUNTY/SR - ANNUAL PRINT COUNTY: LYCOMING  
DIR: B TOTAL LEN: 2.860 MI. DIST: 03-2 SR: 2041  
LEFT MUN: UPPER FAIRFIELD T RIGHT MUN: UPPER FAIRFIELD T

|                                   |                        |     |                                     |                                     |
|-----------------------------------|------------------------|-----|-------------------------------------|-------------------------------------|
| BACK ST<br>(SR2030 SEG 0060/0000) | 015100 FT<br>0060/2082 |     | 015100 FT<br>INTER-AHD<br>0060/2082 | REEDER RD<br>(SR2030 SEG 0060/0000) |
|                                   |                        |     |                                     | SLAUGENWHITE HILL RD<br>(T546)      |
|                                   |                        | ==  | 0060/1126                           | 018 "DIA CIR PLASTIC                |
|                                   |                        | --- | 0060/0700                           | LEN=0052 INSTALLED 2013             |
|                                   |                        | --- | 0060/0168                           | 018 "DIA CIRC METAL                 |
| 013018 FT                         |                        | --- | 013018 FT                           | LEN=0038 INSTALLED UNKN             |
|                                   |                        | --- | 0060/0000                           | 2 0 41112 0 00 0129+89              |
|                                   |                        | --- |                                     | LENGTH(AH 2082 BK 1904)             |
|                                   |                        | --- | 0050/1636                           | 036 "DIA CIRC CONCR                 |
|                                   |                        | --- | 0050/1368                           | LEN=0063 INSTALLED UNKN             |
|                                   |                        | --- | 0050/0963                           | 018 "DIA CIR PLASTIC                |
|                                   |                        | --- | 0050/0753                           | LEN=0047 INSTALLED 2000             |
|                                   |                        | --- | 0050/0395                           | 018 "DIA CIRC METAL                 |
| 011114 FT                         |                        | --- | 011114 FT                           | LEN=0064 INSTALLED UNKN             |
|                                   |                        | --- |                                     | 018 "DIA CIR PLASTIC                |
|                                   |                        | --- | 0050/0000                           | LEN=0044 INSTALLED UNKN             |
|                                   |                        | --- | 0040/2516                           | 018 "DIA CIR PLASTIC                |
|                                   |                        | --- |                                     | LEN=0050 INSTALLED 2013             |
|                                   |                        | --- |                                     | 2 0 41112 0 00 0110+85              |
|                                   |                        | --- |                                     | GREEN HOLLOW RD<br>(T619)           |
|                                   |                        | --- | 0040/1138                           | LENGTH(AH 1904 BK 3091)             |
|                                   |                        | --- | 0040/0938                           | 024 "DIA CIR PLASTIC                |
|                                   |                        | --- | 0040/0655                           | LEN=0041 INSTALLED 2008             |
|                                   |                        | --- |                                     | 018 "DIA CIR PLASTIC                |
|                                   |                        | --- |                                     | LEN=0036 INSTALLED 2008             |
|                                   |                        | --- |                                     | 018 "DIA CIRC METAL                 |
|                                   |                        | --- |                                     | LEN=0040 INSTALLED UNKN             |
|                                   |                        | --- |                                     | 018 "DIA CIR PLASTIC                |
|                                   |                        | --- |                                     | LEN=0040 INSTALLED 2008             |

EXTRACT DATE: 12/28/2024 ROADWAY MANAGEMENT SYSTEM PAGE NUMBER: 507  
PRINT DATE: 12/30/2024 SLD COUNTY/SR - ANNUAL PRINT COUNTY: LYCOMING

DIR: B TOTAL LEN: 2.860 MI. DIST: 03-2 SR: 2041  
LEFT MUN: UPPER FAIRFIELD T RIGHT MUN: UPPER FAIRFIELD T

008023 FT

008023 FT 2 0 4 1 1 1 2 0 00 0080+02  
5 0040/0000 LENGTH(AH 3091 BK 3172)

0030/2573 018 "DIA CIR PLASTIC  
LEN=0045 INSTALLED 2008  
0030/2282 018 "DIA CIRC METAL  
LEN=0040 INSTALLED UNKN  
0030/1889 018 "DIA CIR PLASTIC  
LEN=0040 INSTALLED 2000  
0030/1065 024 "DIA CIR PLASTIC  
LEN=0044 INSTALLED 2008

004851 FT

0030/0135 018 "DIA CIR PLASTIC  
LEN=0040 INSTALLED 2000  
004851 FT 2 0 4 1 1 1 2 0 00 0048+38  
5 0030/0000 LENGTH(AH 3172 BK 3026)  
0020/2854 018 "DIA CIR PLASTIC  
LEN=0036 INSTALLED 2008  
0020/2527 018 "DIA CIR PLASTIC  
LEN=0037 INSTALLED 2008

0020/1550 030 "DIA CIR PLASTIC  
LEN=0056 INSTALLED 2000  
0020/1250 018 "DIA CIRC METAL  
LEN=0042 INSTALLED UNKN

001825 FT

0020/0051 018 "DIA CIR PLASTIC  
LEN=0052 INSTALLED 2008  
001825 FT 2 0 4 1 1 1 2 0 00 0018+20  
5 0020/0000 LENGTH(AH 3026 BK 1825)  
0010/1645 018 "DIA CIR PLASTIC  
LEN=0056 INSTALLED 2008  
0010/1302 018 "DIA CIRC METAL  
LEN=0040 INSTALLED UNKN  
0010/0806 018 "DIA CIR PLASTIC  
LEN=0044 INSTALLED 2008  
0010/0231 018 "DIA CIR PLASTIC  
LEN=0046 INSTALLED 2008  
0010/0058 018 "DIA CIR PLASTIC  
LEN=0099 INSTALLED 2008

NC CA REY HILL RD

2 0 4 1 1 1 2 0 00 0000+00 000000 FT  
SR 0087 SH  
(SR0087 SEG 0050/0894) 0010/0000

000000 FT SR 0087 SH  
MFC BEGIN = E  
5 0010/0000 LENGTH(AH 1825 BK 0000)

DIR: B  
LEFT MUN: WOLF T

TOTAL LEN: 2.604 MI.

RIGHT DIST: 03-2  
MUN: WOLF T

**SR : 2040**

013749 FT SR 0405 SH  
0070/2472 (SR0405 SEG 0210/1648)

```

0070/0292 024 "DIA CIR PLASTIC
LEN=0050 INSTALLED 2000
TR MUNCY CREEK
STRUCTURE LENGTH 19 FT
BMSID 41/2040/0070/0140
2 0 41066 0 00 0024+71
0070/0000 LENGTH(AH 2472 BK 2477)

```

0060/2406

0060/1209

0060/0824

```

0060/0476 024 "DIA CIR PLASTIC
LEN=0040 INSTALLED 2005
024 "DIA CIR PLASTIC
0060/0210 LEN=0040 INSTALLED UNKN
008800 FT 2 0 41066 0 00 0049+47
0060/0000 LENGTH(AH 2477 BK 1022)
020"H 27"W ELLIP METAL
0050/0460 LEN=0067 INSTALLED 2005
007778 FT 2 0 41066 0 00 0060+10
LIME BLUFF RD
(SR2057 SEG 0060/0000)
NC ELM DR
INTER-BK LIME BLUFF RD
(SR2057 SEG 0060/0000)
MFC BEGIN = D

```

007778 FT

```

NC ELM DR
INTER-BK LIME BLUFF RD
(SR2057 SEG 0060/0000)
MFC BEGIN = D

```

EXTRACT DATE: 12/28/2024 ROADWAY MANAGEMENT SYSTEM PAGE NUMBER: 505  
PRINT DATE: 12/30/2024 SLD COUNTY/SR - ANNUAL PRINT COUNTY: LYCOMING

DIR: B TOTAL LEN: 2.604 MI. DIST: 03-2 SR: 2040  
LEFT MUN: WOLF T RIGHT MUN: WOLF T

LIME BLUFF RD  
(SR2057 SEG 0060/0149) 0040/1765

007778 FT

006013 FT

004053 FT

002013 FT

000000 FT

BEACON LIGHT RD  
(SR2053 SEG 0040/1110) 0010/0000

0050/0000 LTH AH 001022 BK 000110  
007778 FT  
7044/0000 LTH AH 000110 BK 001765  
INTER-AHD LIME BLUFF RD  
(SR2057 SEG 0060/0149)  
0040/1765 MUNCY T  
018 "DIA CIR PLASTIC  
LEN=0087 INSTALLED 2005  
FOR SR 2040 AND 2057  
(CONN)  
024 "DIA CIR PLASTIC  
LEN=0032 INSTALLED 2001  
006013 FT 2 0 41149 0 00 0060+04  
0040/0000 LENGTH(AH 1765 BK 1960)  
0030/0730 018 "DIA CIR PLASTIC  
LEN=0047 INSTALLED 2010  
0030/0185 015"H 21"W ELLIP METAL  
LEN=0032 INSTALLED 2010  
004053 FT 2 0 41149 0 00 0040+47  
0030/0000 LENGTH(AH 1960 BK 2040)  
036 "DIA CIR PLASTIC  
LEN=0043 INSTALLED 2010  
0020/1950 024"H 35"W ELLIP METAL  
LEN=0030 INSTALLED 2010  
0020/0897 002013 FT 2 0 41149 0 00 0020+10  
0020/0000 LENGTH(AH 2040 BK 2013)  
0010/1554 018 "DIA CIR PLASTIC  
LEN=0047 INSTALLED 2000  
0010/1175 018 "DIA CIR PLASTIC  
LEN=0046 INSTALLED 2010  
0010/0822 018 "DIA CIR PLASTIC  
LEN=0032 INSTALLED 2010  
0010/0277 018 "DIA CIR PLASTIC  
LEN=0047 INSTALLED 2010  
0010/0068 015"H 21"W ELLIP METAL  
LEN=0045 INSTALLED 2010  
000000 FT 2 0 41149 0 00 0000+00  
BEACON LIGHT RD  
(SR2053 SEG 0040/1110)  
NC EL LIS ARTLEY RD  
MFC BEGIN = E  
0010/0000 LENGTH(AH 2013 BK 0000)

EXTRACT DATE: 12/28/2024 ROADWAY MANAGEMENT SYSTEM PAGE NUMBER: 504  
PRINT DATE: 12/30/2024 SLD COUNTY/SR - ANNUAL PRINT COUNTY: LYCOMING  
DIR: B TOTAL LEN: 5.749 MI. DIST: 03-2 SR: 2039  
LEFT MUN: ELDRED T RIGHT MUN: ELDRED T

EXTRACT DATE: 12/28/2024 ROADWAY MANAGEMENT SYSTEM PAGE NUMBER: 503  
PRINT DATE: 12/30/2024 SLD COUNTY/SR - ANNUAL PRINT COUNTY: LYCOMING

DIR: B TOTAL LEN: 5.749 MI. DIST: 03-2 SR: 2039  
LEFT MUN: ELDRED T RIGHT MUN: ELDRED T

SR 0973 SH  
(SR0973 SEG 0530/0000) 0130/3938

INTER-AHD SR 0973 SH  
0130/3938 (SR0973 SEG 0530/0000)

026417 FT

024038 FT

021573 FT

TRIBUTARY MILL CREEK  
STRUCTURE LENGTH 14 FT  
BMSID 41/2039/0130/3297  
018 "DIA CIRC CONCR  
LEN=0040 INSTALLED UNKN  
018 "DIA CIRC CONCR  
LEN=0040 INSTALLED UNKN  
018 "DIA CIRC CONCR  
LEN=0040 INSTALLED UNKN  
018 "DIA CIRC CONCR  
LEN=0040 INSTALLED UNKN  
018 "DIA CIRC CONCR  
LEN=0050 INSTALLED UNKN  
048 "DIA CIRC METAL  
LEN=0050 INSTALLED UNKN  
0130/0877 BMSID 41/2039/0130/0815  
2 0 41044 0 02 0498+11  
MILL CREEK  
0130/0815 BMSBG 41/2039/0130/0815  
018 "DIA CIRC CONCR  
LEN=0056 INSTALLED UNKN  
0130/0375 2 0 41044 0 02 0506+08  
026417 FT VILLAGE: WARRENSVILLE  
5 0130/0000 LENGTH(AH 3938 BK 2379)  
048 "DIA CIRC METAL  
LEN=0048 INSTALLED UNKN  
0120/2330 044"H 72"W ELLIP METAL  
LEN=0065 INSTALLED UNKN  
0120/1484 048 "DIA CIRC CONCR  
LEN=0060 INSTALLED UNKN  
0120/0836 024038 FT 2 0 41044 0 02 0529+87  
5 0120/0000 LENGTH(AH 2379 BK 2465)  
048 "DIA CIRC CONCR  
LEN=0052 INSTALLED UNKN  
0110/2308 018 "DIA CIRC CONCR  
LEN=0048 INSTALLED UNKN  
0110/1788 018 "DIA CIRC CONCR  
LEN=0040 INSTALLED UNKN  
0110/1261 MOSTELLER RD  
(T519)  
060 "DIA CIRC CONCR  
LEN=0060 INSTALLED UNKN  
0110/0581 021573 FT 2 0 41044 0 02 0554+61

DIR: B TOTAL LEN: 5.749 MI.  
LEFT MUN: ELDRED T

DIST: 03-2 SR: 2039  
RIGHT MUN: ELDRED T

Q 1 8 9 1 6 F T

LICK RUN RD  
(SR2031 SEG 0080/0512) 0090/0256

017070 FT

| STATION | COORDINATES | DEPTH (FT) | DIAMETER (IN) | LENGTH (AH) | CONCRETE | REMARKS |
|---------|-------------|------------|---------------|-------------|----------|---------|
| 5       | 0110/0000   |            | 018           | 2465        | BK 2657) |         |
|         | 0100/2490   |            | LEN=0048      | INSTALLED   | UNKN     |         |
|         | 0100/2042   |            | 018           | CIRC CONC   | UNKN     |         |
|         | 0100/1770   |            | LEN=0048      | INSTALLED   | UNKN     |         |
|         | 0100/1465   |            | 018           | CIRC CONC   | UNKN     |         |
|         | 0100/1090   |            | LEN=0054      | INSTALLED   | UNKN     |         |
|         | 0100/0726   |            | 018           | CIRC CONC   | UNKN     |         |
|         | 0100/0333   |            | LEN=0048      | INSTALLED   | UNKN     |         |
|         | 0100/0190   |            | 018           | CIRC CONC   | UNKN     |         |
|         | 018916 FT   | 20         | 41044         | 003         | 0581+42  |         |
| 5       | 0100/0000   |            | LENGTH(AH     | 2657        | BK 1846) |         |
|         | 0090/1541   |            | 018           | CIRC CONC   | UNKN     |         |
|         | 0090/1513   |            | LEN=0040      | INSTALLED   | UNKN     |         |
|         | 0090/1353   |            | ELDRED        | LOYAL SOCK  | T        |         |
|         | 0090/0953   |            | 018           | CIRC CONC   | UNKN     |         |
|         | 0090/0840   |            | LEN=0040      | INSTALLED   | UNKN     |         |
|         | 0090/0576   |            | 018           | CIR PLASTIC | UNKN     |         |
|         | 0090/0341   |            | LEN=0040      | INSTALLED   | UNKN     |         |
|         | 0090/0195   |            | 018           | CIR PLASTIC | UNKN     |         |
|         | 017070 FT   | 20         | 41044         | 003         | 0599+95  |         |
| 5       | 0090/0000   |            | LENGTH(AH     | 1846        | BK 2485) |         |
|         | 0080/2385   |            | 018           | CIRC CONC   | UNKN     |         |
|         | 0080/2100   |            | LEN=0050      | INSTALLED   | UNKN     |         |
|         | 0080/1765   |            | 018           | CIRC CONC   | UNKN     |         |
|         | 0080/1515   |            | LEN=0060      | INSTALLED   | UNKN     |         |
|         | 0080/1315   |            | 018           | CIRC CONC   | UNKN     |         |
|         |             |            | LEN=0050      | INSTALLED   | UNKN     |         |
|         |             |            | 018           | CIRC CONC   | UNKN     |         |



EXTRACT DATE: 12/28/2024 ROADWAY MANAGEMENT SYSTEM PAGE NUMBER: 501  
PRINT DATE: 12/30/2024 SLD COUNTY/SR - ANNUAL PRINT COUNTY: LYCOMING

DIR: B TOTAL LEN: 5.749 MI. DIST: 03-2 SR: 2039  
LEFT MUN: LOYALSOCK T RIGHT MUN: LOYALSOCK T

|                   |       |           |                 |             |      |
|-------------------|-------|-----------|-----------------|-------------|------|
|                   | -- -- | 0080/1106 | LEN=0040        | INSTALLED   | UNKN |
|                   | -- -- | 0080/0855 | 018 "DIA        | CIRC CONCR  |      |
|                   | ==    | 0080/0507 | LEN=0040        | INSTALLED   | UNKN |
|                   | -- -- | 0080/0451 | SMITH HOLLOW RD |             |      |
| 014585 FT         | -- -- | 014585 FT | (PRDR)          |             |      |
|                   | -- -- | 0080/0000 | 048"H 66"W      | METAL ARCH  |      |
|                   | -- -- | 0070/2742 | LEN=0048        | INSTALLED   | UNKN |
|                   | -- -- | 0070/2415 | 2 0 41044 0 03  | 0624+72     |      |
|                   | -- -- | 0070/2196 | LENGTH(AH 2485  | BK 2886)    |      |
|                   | -- -- | 0070/1960 | 018 "DIA        | CIRC CONCR  |      |
|                   | -- -- | 0070/1793 | LEN=0040        | INSTALLED   | UNKN |
|                   | -- -- | 0070/1639 | 048 "DIA        | CIRC CONCR  |      |
|                   | ==    | 0070/1379 | LEN=0048        | INSTALLED   | UNKN |
|                   | -- -- | 0070/1336 | 018 "DIA        | CIRC CONCR  |      |
| WALTERS RD (T587) | ==    | 0070/1320 | LEN=0050        | INSTALLED   | UNKN |
|                   | -- -- | 0070/1116 | 018 "DIA        | CIRC CONCR  |      |
|                   | -- -- | 0070/0750 | LEN=0040        | INSTALLED   | UNKN |
|                   | -- -- | 0070/0076 | 036 "DIA        | CIRC CONCR  |      |
| 011699 FT         | -- -- | 011699 FT | LEN=0048        | INSTALLED   | UNKN |
|                   | -- -- | 0070/0000 | 2 0 41044 0 03  | 0654+02     |      |
|                   | -- -- | 0060/2021 | LENGTH(AH 2886  | BK 2362)    |      |
|                   | -- -- | 0060/1824 | 018 "DIA        | CIRC CONCR  |      |
|                   | -- -- | 0060/1484 | LEN=0040        | INSTALLED   | UNKN |
|                   | -- -- | 0060/0962 | 018 "DIA        | CIRC CONCR  |      |
|                   | -- -- | 0060/0724 | LEN=0040        | INSTALLED   | UNKN |
|                   | -- -- | 0060/0433 | 018 "DIA        | CIRC CONCR  |      |
| 009337 FT         | -- -- | 009337 FT | LEN=0040        | INSTALLED   | UNKN |
|                   | -- -- |           | 024 "DIA        | CIR PLASTIC |      |
|                   | -- -- |           | LEN=0050        | INSTALLED   | UNKN |
|                   | -- -- |           | 2 0 41044 0 03  | 0677+11     |      |
|                   | -- -- |           | COUNTY FARM RD  |             |      |

EXTRACT DATE: 12/28/2024 ROADWAY MANAGEMENT SYSTEM PAGE NUMBER: 500  
PRINT DATE: 12/30/2024 SLD COUNTY/SR - ANNUAL PRINT COUNTY: LYCOMING

DIR: B TOTAL LEN: 5.749 MI. DIST: 03-2 SR: 2039  
LEFT MUN: LOYALSOCK T RIGHT MUN: LOYALSOCK T

MADISON AV  
(PRDR)

0050/0714

SPRUCE BROOK LN  
(TWP)

0050/0203  
006524 FT

STARR RD  
(T508)

0040/0305  
005668 FT

TO 2018/0110 SH  
(CONN)

0030/0073

2 0 41044 0 04 0730+25 004126 FT  
FOUR MILE DR

== 0060/0000 (CNTY)  
LENGTH(AH 2362 BK 2813)

== 0050/1558 CUMMINS ST  
(T531)  
018 "DIA CIRC CONCR  
LEN=0044 INSTALLED UNKN

== 0050/1312 KOKLE RD  
(T529)  
018 "DIA CIRC CONCR  
LEN=0040 INSTALLED UNKN

== 0050/1263  
0050/0920 015 "DIA CIRC METAL  
LEN=0040 INSTALLED UNKN

== 0050/0383  
0050/0076 BMS EN 41/2039/0050/0000  
006524 FT 2 0 41044 0 04 0706+32  
MILL CREEK

== 0050/0000 BMSBG 41/2039/0050/0000  
LENGTH(AH 2813 BK 0856)  
048 "DIA CIRC METAL  
LEN=0060 INSTALLED UNKN

== 0040/0573  
0040/0244 015 "DIA CIRC METAL  
LEN=0040 INSTALLED UNKN  
2 0 41044 0 04 0715+00

== 005668 FT  
0040/0000 LENGTH(AH 0856 BK 1542)  
015 "DIA CIRC METAL  
LEN=0040 INSTALLED UNKN

== 0030/1519 MILLWOOD LN  
(T505)  
015 "DIA CIRC METAL  
LEN=0040 INSTALLED UNKN

== 0030/1509  
0030/1219 018 "DIA CIRC CONCR  
LEN=0040 INSTALLED UNKN

== 0030/1085  
0030/0795 030 "DIA CIR PLASTIC  
LEN=0080 INSTALLED 2015

== 0030/0382 018 "DIA CIRC CONCR  
LEN=0040 INSTALLED UNKN

== 0030/0031  
004126 FT 018 "DIA CIRC CONCR  
LEN=0072 INSTALLED UNKN

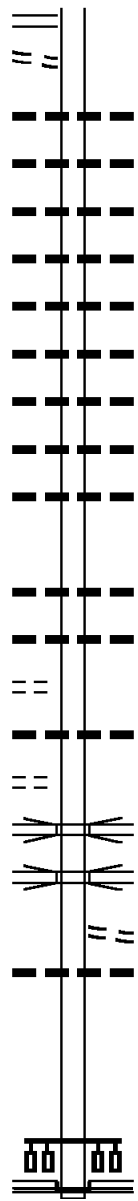
MFC BEGIN = D

EXTRACT DATE: 12/28/2024 ROADWAY MANAGEMENT SYSTEM PAGE NUMBER: 499  
PRINT DATE: 12/30/2024 SLD COUNTY/SR - ANNUAL PRINT COUNTY: LYCOMING

DIR: B TOTAL LEN: 5.749 MI. DIST: 03-2 SR: 2039  
LEFT MUN: LOYALSOCK T RIGHT MUN: LOYALSOCK T

(SR2018 SEG 0110/1312) 0030/0000  
FROM 2018/0110 SH  
(CONN) 0020/2831

0030/0000 LENGTH(AH 1542 BK 2882)



0020/2700 048 "DIA CIRC CONCR  
LEN=0096 INSTALLED 2013  
0020/2414 024 "DIA CIRC METAL  
LEN=0060 INSTALLED UNKN  
0020/2037 018 "DIA CIRC CONCR  
LEN=0040 INSTALLED UNKN  
0020/1749 016"H 25"W ELLIP CONC  
LEN=0045 INSTALLED UNKN  
0020/1343 018 "DIA CIRC CONCR  
LEN=0040 INSTALLED UNKN  
0020/0774 018 "DIA CIRC CONCR  
LEN=0040 INSTALLED UNKN  
0020/0508 024 "DIA CIRC METAL  
LEN=0046 INSTALLED 2013  
0020/0320 018 "DIA CIRC CONCR  
LEN=0040 INSTALLED UNKN  
0020/0152 024 "DIA CIRC METAL  
LEN=0048 INSTALLED UNKN  
001244 FT 2 0 41044 0 04 0759+32  
0020/0000 LENGTH(AH 2882 BK 1244)  
0010/1213 018 "DIA CIRC CONCR  
LEN=0040 INSTALLED UNKN  
0010/1064 018 "DIA CIRC CONCR  
LEN=0040 INSTALLED UNKN

ROBBINS RD  
(T544)

0010/0773

SAND HILL RD  
(T823)

0010/0388

0010/0520 048 "DIA CIRC METAL  
LEN=0164 INSTALLED UNKN

0010/0291 SR 180 WBL  
OP ID 41/0180/0371/0129  
0010/0206 SR 180 EBL  
OP ID 41/0180/0370/0061  
FROM 2014/0240 SH  
0010/0118 (CONN)  
018 "DIA CIRC METAL  
0010/0040 LEN=0125 INSTALLED UNKN  
000000 FT 2 0 41044 0 04 0771+61  
NC WA ARRENSVILLE RD  
THIRD ST  
(SR2014 SEG 0240/0000)

000000 FT

INTER-BK BARNEYS DR  
(T493)

0010/0000 MFC BEGIN = C  
LENGTH(AH 1244 BK 0000)

EXTRACT DATE: 12/28/2024 ROADWAY MANAGEMENT SYSTEM PAGE NUMBER: 498  
PRINT DATE: 12/30/2024 SLD COUNTY/SR - ANNUAL PRINT COUNTY: LYCOMING  
DIR: E TOTAL LEN: .000 MI. DIST: 03-2 SR: 2038  
LEFT MUN: MUNCY T RIGHT MUN: MUNCY T

000000 FT



000000 FT  
7012/0000 LENGTH(AH 0100 BK 0000)

EXTRACT DATE: 12/28/2024 ROADWAY MANAGEMENT SYSTEM PAGE NUMBER: 497  
PRINT DATE: 12/30/2024 SLD COUNTY/SR - ANNUAL PRINT COUNTY: LYCOMING  
DIR: E TOTAL LEN: .000 MI. DIST: 03-2 SR: 2037  
LEFT MUN: MUNCY T RIGHT MUN: MUNCY T

000000 FT



000000 FT  
7010/0000 LENGTH(AH 0276 BK 0000)

EXTRACT DATE: 12/28/2024 ROADWAY MANAGEMENT SYSTEM PAGE NUMBER: 496  
PRINT DATE: 12/30/2024 SLD COUNTY/SR - ANNUAL PRINT COUNTY: LYCOMING  
DIR: E TOTAL LEN: .591 MI. DIST: 03-2 SR: 2036  
LEFT MUN: MUNCY T RIGHT MUN: MUNCY T

SR 0220 SH

003110 FT  
INTER-AHD

003121 FT  
INTER-AHD SR 0220 SH

[illegible]

EXTRACT DATE: 12/28/2024 ROADWAY MANAGEMENT SYSTEM PAGE NUMBER: 494  
 PRINT DATE: 12/30/2024 SLD COUNTY/SR - ANNUAL PRINT COUNTY: LYCOMING  
 DIR: B TOTAL LEN: .000 MI. DIST: 03-2 SR: 2035  
 LEFT MUN: MUNCY T RIGHT MUN: MUNCY T

000000 FT  
 000000 FT  
 000000 FT



000000 FT  
 7020/0000 LENGTH(AH 3437 BK 0639)  
 000000 FT  
 7010/0000 LTH AH 000639 BK 000100  
 000000 FT  
 7006/0000 LTH AH 000100 BK 000000



EXTRACT DATE: 12/28/2024 ROADWAY MANAGEMENT SYSTEM PAGE NUMBER: 493  
PRINT DATE: 12/30/2024 SLD COUNTY/SR - ANNUAL PRINT COUNTY: LYCOMING  
DIR: B TOTAL LEN: .015 MI. DIST: 03-2 SR: 2034  
LEFT MUN: MUNCY T RIGHT MUN: MUNCY T

000078 FT



000078 FT  
7054/0000 LENGTH(AH 2128 BK 0007)  
INTER-AHD VILLAGE RD

EXTRACT DATE: 12/28/2024 ROADWAY MANAGEMENT SYSTEM PAGE NUMBER: 492  
PRINT DATE: 12/30/2024 SLD COUNTY/SR - ANNUAL PRINT COUNTY: LYCOMING

DIR: B TOTAL LEN: .015 MI. DIST: 03-2 SR: 2034  
LEFT MUN: MUNCY T RIGHT MUN: MUNCY T

000071 FT

000071 FT

000071 FT

000071 FT

000032 FT

000032 FT

000019 FT

000019 FT

000000 FT

000000 FT

0052/0007 (T854)  
072"H 72"W CONC STRUCT  
0052/0003 LEN=0026 INSTALLED UNKN  
000071 FT 2 0 41154 0 00 0022+96  
VILLAGE: PENNSDALE  
NC VILLAGE RD  
INTER-BK VILLAGE RD  
(T854)  
5 0052/0000 LENGTH(AH 0007 BK 2295)  
000071 FT  
7050/0000 LTH AH 002295 BK 000111  
000071 FT  
7044/0000 LTH AH 000111 BK 001744  
000071 FT  
7042/0000 LENGTH(AH 1744 BK 0039)  
BMSBN 41/2034/0040/0000  
INTER-AHD POND RD  
0040/0039 (T858)  
000032 FT 2 0 41058 0 02 0093+11  
INTER-BK POND RD  
(T858)  
CARPENTERS RUN  
BMSBG 41/2034/0040/0000  
5 0040/0000 LENGTH(AH 0039 BK 0100)  
000032 FT  
7034/0000 LENGTH(AH 0100 BK 0013)  
BMSBN 41/2034/0030/0000  
INTER-AHD POND RD  
0030/0013 (T858)  
000019 FT 2 0 41058 0 01 0060+86  
INTER-BK POND RD  
(T858)  
DRY RUN  
BMSBG 41/2034/0030/0000  
5 0030/0000 LENGTH(AH 0013 BK 0100)  
000019 FT  
7024/0000 LENGTH(AH 0100 BK 0019)  
BMSBN 41/2034/0020/0000  
INTER-AHD POND RD  
0020/0019 (T858)  
000000 FT 2 0 41058 0 00 0013+76  
NC POND RD  
INTER-BK POND RD  
(T858)  
MARGARET RUN  
BMSBG 41/2034/0020/0000  
MFC BEGIN = D  
5 0020/0000 LENGTH(AH 0019 BK 0100)  
000000 FT  
7014/0000 LENGTH(AH 0100 BK 0000)

EXTRACT DATE: 12/28/2024 ROADWAY MANAGEMENT SYSTEM PAGE NUMBER: 491  
PRINT DATE: 12/30/2024 SLD COUNTY/SR - ANNUAL PRINT COUNTY: LYCOMING  
DIR: B TOTAL LEN: .000 MI. DIST: 03-2 SR: 2033  
LEFT MUN: MILL CREEK T RIGHT MUN: MILL CREEK T

000000 FT  
000000 FT

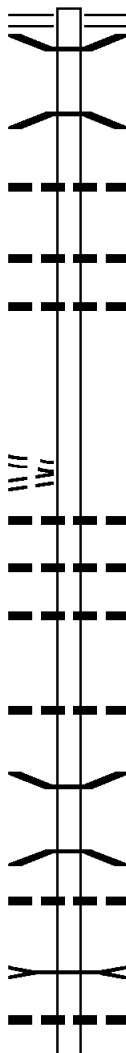


000000 FT  
7020/0000 LENGTH(AH 0948 BK 0871)  
000000 FT  
7010/0000 LENGTH(AH 0871 BK 0000)

EXTRACT DATE: 12/28/2024 ROADWAY MANAGEMENT SYSTEM PAGE NUMBER: 490  
PRINT DATE: 12/30/2024 SLD COUNTY/SR - ANNUAL PRINT COUNTY: LYCOMING

DIR: B TOTAL LEN: 5.001 MI. DIST: 03-2 SR: 2032  
LEFT MUN: MILL CREEK T RIGHT MUN: MILL CREEK T

026403 FT



026403 FT SR 0864 SH  
0100/3040 (SR0864 SEG 0180/0000)  
0100/2881 BMS EN 41/2032/0100/2844  
2 0 41054 0 01 0401+37  
MILL CREEK  
0100/2844 BMSBG 41/2032/0100/2844  
024 "DIA CIRC METAL  
0100/2080 LEN=0040 INSTALLED UNKN  
018 "DIA CIRC METAL  
0100/1395 LEN=0046 INSTALLED UNKN  
018 "DIA CIRC METAL  
0100/0930 LEN=0050 INSTALLED UNKN

2 0 41054 0 01 0372+81 023363 FT  
BURNS RD  
(T611)  
BIDDLE RD  
(T629)

0100/0000

023363 FT

5 0100/0000 LENGTH(AH 3040 BK 2276)  
018 "DIA CIR PLASTIC  
0090/1840 LEN=0040 INSTALLED 2008  
018 "DIA CIR PLASTIC  
0090/1490 LEN=0040 INSTALLED 2005  
018 "DIA CIR PLASTIC  
0090/1102 LEN=0040 INSTALLED 2004  
018 "DIA CIR PLASTIC  
0090/0173 LEN=0040 INSTALLED 2022  
021087 FT 2 0 41054 0 01 0350+03  
5 0090/0000 LENGTH(AH 2276 BK 2474)  
0080/2054 BMS EN 41/2032/0080/2043  
2 0 41054 0 01 0345+71  
TRIBUTARY TO MILL CREEK  
0080/2043 BMSBG 41/2032/0080/2043  
018 "DIA CIR PLASTIC  
0080/1812 LEN=0040 INSTALLED 2003  
TR. MILL. CK.  
STRUCTURE LENGTH 17 FT  
0080/1641 BMSID 41/2032/0080/1641  
018 "DIA CIR METAL  
0080/1275 LEN=0040 INSTALLED UNKN  
048 "DIA CIR PLASTIC

EXTRACT DATE: 12/28/2024 ROADWAY MANAGEMENT SYSTEM PAGE NUMBER: 489  
PRINT DATE: 12/30/2024 SLD COUNTY/SR - ANNUAL PRINT COUNTY: LYCOMING

DIR: B TOTAL LEN: 5.001 MI. DIST: 03-2 SR: 2032  
LEFT MUN: MILL CREEK T RIGHT MUN: MILL CREEK T

|  |           |           |                   |               |         |
|--|-----------|-----------|-------------------|---------------|---------|
|  | 018613 FT | 0080/0801 | LEN=0052          | INSTALLED     | 2008    |
|  |           | 018 "DIA  | CIRC              | METAL         |         |
|  |           | 0080/0308 | LEN=0040          | INSTALLED     | UNKN    |
|  |           | 018613 FT | 2 0 41054         | 0 01 0325+33  |         |
|  |           | 0080/0000 | LENGTH(AH         | 2474 BK 2448) |         |
|  |           | 036 "DIA  | CIR               | PLASTIC       |         |
|  |           | 0070/2165 | LEN=0040          | INSTALLED     | 2008    |
|  |           | 018 "DIA  | CIRC              | METAL         |         |
|  |           | 0070/1720 | LEN=0040          | INSTALLED     | UNKN    |
|  |           | 0070/0913 | WOODLEY HOLLOW RD | (T562)        |         |
|  | 016165 FT | 016165 FT | 2 0 41054         | 0 01 0300+94  |         |
|  |           |           | MILL CREEK        |               |         |
|  |           | 0070/0000 | UPPER FAIRFIELD T |               |         |
|  |           | 0060/2339 | LENGTH(AH         | 2448 BK 2551) |         |
|  |           |           | 060 "DIA          | CIRC          | METAL   |
|  |           |           | LEN=0040          | INSTALLED     | UNKN    |
|  |           | 0060/1569 | 018 "DIA          | CIR           | PLASTIC |
|  |           |           | LEN=0040          | INSTALLED     | 2008    |
|  |           | 0060/1140 | HEILMAN RD        | (T556)        |         |
|  |           | 0060/1125 | 015 "H 20 "W      | ELLIP         | METAL   |
|  |           |           | LEN=0063          | INSTALLED     | UNKN    |
|  |           | 0060/0734 | 060 "DIA          | CIR           | PLASTIC |
|  |           |           | LEN=0060          | INSTALLED     | 2021    |
|  | 013614 FT | 013614 FT | 2 0 41054         | 0 01 0275+37  |         |
|  |           | 0060/0000 | LENGTH(AH         | 2551 BK 2626) |         |
|  |           |           | 018 "DIA          | CIRC          | METAL   |
|  |           | 0050/2565 | LEN=0036          | INSTALLED     | UNKN    |
|  |           | 0050/1696 | 018 "DIA          | CIRC          | METAL   |
|  |           |           | LEN=0036          | INSTALLED     | UNKN    |
|  | 010988 FT | 010988 FT | 2 0 41054         | 0 01 0249+13  |         |
|  |           | 0050/0000 | LENGTH(AH         | 2626 BK 2525) |         |
|  |           |           | 030 "DIA          | CIR           | PLASTIC |
|  |           | 0040/2493 | LEN=0060          | INSTALLED     | 2021    |
|  |           | 0040/1685 | 018 "DIA          | CIR           | PLASTIC |
|  |           |           | LEN=0055          | INSTALLED     | 2021    |
|  |           |           | 018 "DIA          | CIRC          | METAL   |

EXTRACT DATE: 12/28/2024 ROADWAY MANAGEMENT SYSTEM PAGE NUMBER: 488  
PRINT DATE: 12/30/2024 SLD COUNTY/SR - ANNUAL PRINT COUNTY: LYCOMING

DIR: B TOTAL LEN: 5.001 MI. DIST: 03-2 SR: 2032  
LEFT MUN: UPPER FAIRFIELD T RIGHT MUN: UPPER FAIRFIELD T

FOX HOLLOW RD  
(T548)

008463 FT

0040/0808 LEN=0040 INSTALLED UNKN

008463 FT 2 0 41054 0 01 0223+90  
5 0040/0000 LENGTH(AH 2525 BK 2496)

005967 FT

0030/0808 024 "DIA CIR PLASTIC  
LEN=0040 INSTALLED 2007  
018 "DIA CIR PLASTIC

0030/0587 LEN=0045 INSTALLED 2008  
005967 FT 2 0 41054 0 01 0198+96  
5 0030/0000 LENGTH(AH 2496 BK 2500)

0020/2328 015"H 21"W ELLIP METAL  
LEN=0050 INSTALLED UNKN  
018"H 24"W ELLIP METAL  
0020/1894 LEN=0042 INSTALLED UNKN

0020/1181 018"H 22"W ELLIP METAL  
LEN=0048 INSTALLED UNKN  
015"H 20"W ELLIP METAL  
0020/0650 LEN=0040 INSTALLED UNKN

0020/0261  
003467 FT

003467 FT 2 0 41054 0 01 0173+98  
5 0020/0000 LENGTH(AH 2500 BK 3467)

0010/3425 013"H 22"W ELLIP METAL  
LEN=0050 INSTALLED UNKN  
029"H 42"W ELLIP METAL

0010/2882 LEN=0042 INSTALLED 2008  
018 "DIA CIR PLASTIC  
0010/2700 LEN=0050 INSTALLED 1996  
018 "DIA CIR PLASTIC

0010/2152 LEN=0040 INSTALLED 2004  
013"H 22"W ELLIP METAL  
0010/1460 LEN=0040 INSTALLED UNKN

0010/1012 018 "DIA CIRC METAL  
LEN=0040 INSTALLED UNKN  
018 "DIA CIR PLASTIC

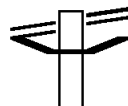
0010/0654 LEN=0050 INSTALLED 2004  
018 "DIA CIR PLASTIC  
0010/0068 LEN=0043 INSTALLED 2004

000000 FT

000000 FT 2 0 41054 0 00 0137+50  
NC KEHRRER HILL RD  
SR 0864 SH  
(SR0864 SEG 0070/0000)  
MFC BEGIN = E  
5 0010/0000 LENGTH(AH 3467 BK 0000)

EXTRACT DATE: 12/28/2024 ROADWAY MANAGEMENT SYSTEM PAGE NUMBER: 487  
PRINT DATE: 12/30/2024 SLD COUNTY/SR - ANNUAL PRINT COUNTY: LYCOMING  
DIR: B TOTAL LEN: 3.159 MI. DIST: 03-2 SR: 2031  
LEFT MUN: LOYALSOCK T RIGHT MUN: LOYALSOCK T

WARRENSVILLE RD 016679 FT  
(SR2039 SEG 0090/0256) 0080/0512



016679 FT WARRENSVILLE RD  
0080/0512 (SR2039 SEG 0090/0256)  
0080/0446 BMS EN 41/2031/0080/0380  
2 0 41133 0 00 0001+14  
MILL CREEK

EXTRACT DATE: 12/28/2024 ROADWAY MANAGEMENT SYSTEM PAGE NUMBER: 486  
PRINT DATE: 12/30/2024 SLD COUNTY/SR - ANNUAL PRINT COUNTY: LYCOMING

DIR: B TOTAL LEN: 3.159 MI. DIST: 03-2 SR: 2031  
LEFT MUN: LOYALSOCK T RIGHT MUN: LOYALSOCK T

|                  |           |  |                |                         |
|------------------|-----------|--|----------------|-------------------------|
|                  | 016167 FT |  | 0080/0380      | BMSBG 41/2031/0080/0380 |
|                  |           |  | 016167 FT      | 2 0 41133 0 00 0005+09  |
|                  |           |  |                | 018 "DIA CIRC METAL     |
|                  |           |  |                | LEN=0075 INSTALLED UNKN |
| LICK RUN RD      |           |  | NC LICK RUN RD |                         |
| (T630)           | 0080/0000 |  | 0080/0000      | LENGTH(AH 0512 BK 1164) |
|                  |           |  |                | 044"H 72"W ELLIP METAL  |
|                  |           |  | 0070/0740      | LEN=0032 INSTALLED UNKN |
|                  |           |  |                | 036 "DIA CIR PLASTIC    |
|                  |           |  | 0070/0110      | LEN=0041 INSTALLED 2004 |
|                  | 015003 FT |  | 015003 FT      | 2 0 41137 0 00 0151+30  |
|                  |           |  | 0070/0000      | LENGTH(AH 1164 BK 2519) |
|                  |           |  |                | 018 "DIA CIRC METAL     |
|                  |           |  | 0060/1644      | LEN=0038 INSTALLED UNKN |
| LOUDENSLAGERS RD |           |  |                |                         |
| (T510)           | 0060/1415 |  |                |                         |
|                  |           |  | 0060/1411      | 014"H 22"W ELLIP METAL  |
|                  |           |  |                | LEN=0040 INSTALLED UNKN |
|                  |           |  | 0060/1000      | 015"H 20"W ELLIP METAL  |
|                  |           |  |                | LEN=0036 INSTALLED UNKN |
|                  |           |  | 0060/0790      | 018 "DIA CIRC METAL     |
|                  |           |  |                | LEN=0035 INSTALLED UNKN |
|                  |           |  | 0060/0536      | 015 "DIA CIRC METAL     |
|                  |           |  |                | LEN=0040 INSTALLED UNKN |
|                  |           |  | 0060/0250      | 015 "DIA CIRC METAL     |
|                  | 012484 FT |  | 0060/0250      | LEN=0040 INSTALLED UNKN |
|                  |           |  | 012484 FT      | 2 0 41137 0 00 0125+91  |
|                  |           |  | 0060/0000      | LENGTH(AH 2519 BK 2532) |
|                  |           |  |                | 015 "DIA CIRC METAL     |
|                  |           |  | 0050/1510      | LEN=0031 INSTALLED UNKN |
|                  |           |  |                | 018 "DIA CIRC METAL     |
|                  |           |  | 0050/1160      | LEN=0030 INSTALLED UNKN |
|                  |           |  |                | 018 "DIA CIRC METAL     |
|                  |           |  | 0050/0770      | LEN=0037 INSTALLED UNKN |
|                  | 009952 FT |  | 009952 FT      | 2 0 41137 0 00 0100+17  |
|                  |           |  | 0050/0000      | LENGTH(AH 2532 BK 2435) |
|                  |           |  |                | 018 "DIA CIR PLASTIC    |
|                  |           |  | 0040/2280      | LEN=0040 INSTALLED 2011 |
|                  |           |  |                | 020 "DIA CIR PLASTIC    |
|                  |           |  | 0040/1620      | LEN=0037 INSTALLED 2011 |
| GRAMMER RD       |           |  |                |                         |
| (T502)           | 0040/1080 |  |                |                         |
|                  |           |  |                | NC PALMER HILL RD       |
|                  |           |  |                | 018 "DIA CIRC METAL     |



EXTRACT DATE: 12/28/2024 ROADWAY MANAGEMENT SYSTEM PAGE NUMBER: 485  
PRINT DATE: 12/30/2024 SLD COUNTY/SR - ANNUAL PRINT COUNTY: LYCOMING

DIR: B TOTAL LEN: 3.159 MI. DIST: 03-2 SR: 2031  
LEFT MUN: LOYALSOCK T RIGHT MUN: LOYALSOCK T

| Station                                | Distance               | Notes                   |
|--|------------------------|-------------------------|
| 007517 FT                              | 0040/0187              | LEN=0031 INSTALLED UNKN |
|  | 007517 FT              | 2 0 41137 0 00 0075+43  |
|  | 0040/0000              | LENGTH(AH 2435 BK 2548) |
|  | 015 "DIA               | CIRC METAL              |
|  | 0030/2021              | LEN=0045 INSTALLED UNKN |
|  | 015 "DIA               | CIRC METAL              |
|  | 0030/1760              | LEN=0030 INSTALLED UNKN |
|  | 024 "DIA               | CIRC METAL              |
|  | 0030/1127              | LEN=0042 INSTALLED UNKN |
|  | 018 "DIA               | CIR PLASTIC             |
|  | 0030/0866              | LEN=0042 INSTALLED 2005 |
|  | 024 "DIA               | CIR PLASTIC             |
|  | 0030/0791              | LEN=0035 INSTALLED 2005 |
|  | HEPBURN HILL RD        |                         |
|  | 0030/0713              | (T587)                  |
| 004969 FT                              | 004969 FT              | 2 0 41137 0 00 0049+71  |
|  | 0030/0000              | LENGTH(AH 2548 BK 2465) |
|  | 018 "DIA               | CIRC METAL              |
|  | 0020/2258              | LEN=0064 INSTALLED UNKN |
|  | 014 "H 22 "W           | ELLIP METAL             |
|  | 0020/1681              | LEN=0031 INSTALLED UNKN |
|  | 048 "DIA               | CIR PLASTIC             |
|  | 0020/1289              | LEN=0040 INSTALLED 2012 |
|  | 028 "DIA               | CIRC CONCR              |
|  | 0020/0693              | LEN=0035 INSTALLED UNKN |
|  | 018 "DIA               | CIR PLASTIC             |
|  | 0020/0330              | LEN=0050 INSTALLED 1999 |
|  | 024 "DIA               | CIRC CONCR              |
|  | 0020/0202              | LEN=0025 INSTALLED UNKN |
| 002504 FT                              | 002504 FT              | 2 0 41137 0 00 0025+05  |
|  | 0020/0000              | LENGTH(AH 2465 BK 2504) |
|  | 018 "DIA               | CIR PLASTIC             |
|  | 0010/2490              | LEN=0045 INSTALLED 2021 |
| HIDDEN VALLEY DR<br>(TWP )             | 0010/1670              | 018 "DIA CIR PLASTIC    |
|  | 0010/1281              | LEN=0040 INSTALLED 1998 |
|  | 0010/0823              | MFC BEGIN = E           |
|  | 0010/0020              | 018 "DIA CIRC CONCR     |
| 000000 FT                              | 000000 FT              | 2 0 41137 0 00 0000+00  |
|  | FOUR MILE DR           |                         |
|  | (SR2018 SEG 0070/0513) |                         |
|  | NC FA                  | IRVIEW RD               |
|  | 0010/0000              | MFC BEGIN = D           |
| FOUR MILE DR<br>(SR2018 SEG 0070/0513) | 0010/0000              | LENGTH(AH 2504 BK 0000) |

DIR: B TOTAL LEN: 5.774 MI. DIST: 03-2 SR: 2030  
LEFT MUN: UPPER FAIRFIELD T RIGHT MUN: UPPER FAIRFIELD T

LAUBACHER RD  
(T560)

DIRT RD

030487 FT

029016 FT

0130/0737

026538 FT

024040 FT

030487 FT  
INTER-AHD

0140 / 1471

0140/1420

0140 / 0464

**5** 0140 / 0000

0130/2475

0130/0988

026538 FT

**S 0130/0000**

0 1 2 0 / 2 1 1 2

0120 / 1665

0120/1501

0120/0445

0120/0352

**S** 0 1 2 0 / 0 0 0 0

HEILMAN RD  
(T556)  
(KEHRER HILL RD  
(SR2032 SEG 0060/1140)  
018"DIA CIRC METAL  
LEN=0050 INSTALLED UNKN

```

018="DIA5CINSTPLASTIDIC2013
LEN=040590TALLED291+08
LENGTTH(AH1471BK2478)
018="DIA5CINSTPLASTIDIC2013
LEN=035CINSTALLEDUNKN

```

018 "DIA CIRC METAL  
LEN=0045 INSTALLED UNKN

```

2 0 4 1 0 5 9 0 0 2 0 2 6 6 + 0 7
L E N G T H ( A H 2 4 7 8 B K 2 4 9 8 )
0 1 8 = " D I A C I R C M E T A L
L E N = 0 0 4 0 I N S T A L L E D U N K N
0 1 8 = " D I A C I R C M E T A L
L E N = 0 0 4 0 I N S T A L L E D 1 9 9 8
0 2 4 = " D I A C I R P L A S T I C
L E N = 0 0 4 2 I N S T A L L E D 2 0 1 3

```

038"H507"WELTLLP METAL  
LEN=050INSTALCND 1996  
048"DIA INRC LCONCR  
LEN=0040INSTO2LED4 UNKN  
2004105902240+86  
LENGTH(AH 2498 BK 2526)

DIST: 03-2 SR: 2030  
RIGHT MUN: UPPER FAIRFIELD T

EXTRACT DATE: 12/28/2024 ROADWAY MANAGEMENT SYSTEM PAGE NUMBER: 482  
PRINT DATE: 12/30/2024 SLD COUNTY/SR - ANNUAL PRINT COUNTY: LYCOMING

DIR: B TOTAL LEN: 5.774 MI. DIST: 03-2 SR: 2030  
LEFT MUN: UPPER FAIRFIELD T RIGHT MUN: UPPER FAIRFIELD T

|                            |                        |           |   |
|----------------------------|------------------------|-----------|---|
|                            |                        | 0070/0250 | 013"H 22"W ELLIP METAL<br>LEN=0069 INSTALLED UNKN   |
|                            |                        | 0070/0203 | 018"DIA CIR PLASTIC<br>LEN=0035 INSTALLED UNKN      |
| 014537 FT                  |                        | 014537 FT | 2 0 41059 0 01 0145+14                              |
|                            |                        | 0070/0000 | LENGTH(AH 1762 BK 2603)                             |
|                            |                        | 0060/1187 | 018"DIA CIRC METAL<br>LEN=0030 INSTALLED UNKN       |
|                            |                        | 0060/0413 | 018"DIA CIRC METAL<br>LEN=0050 INSTALLED UNKN       |
|                            |                        | 0060/0357 | 024"DIA CIR PLASTIC<br>LEN=0079 INSTALLED 2008      |
| KAISER HOLLOW RD<br>(T627) | 0060/0340<br>011934 FT | 011934 FT | 2 0 41059 0 01 0119+02                              |
|                            |                        | NC RE     | EEDER RD<br>CAREY HILL RD<br>(SR2041 SEG 0060/2082) |
|                            |                        | 0060/0000 | LENGTH(AH 2603 BK 2850)<br>018"DIA CIR PLASTIC      |
|                            |                        | 0050/2753 | LEN=0040 INSTALLED 2006                             |
|                            |                        | 0050/2620 | 024"DIA CIR PLASTIC<br>LEN=0040 INSTALLED 2006      |
|                            |                        | 0050/1420 | 018"DIA CIR PLASTIC<br>LEN=0030 INSTALLED UNKN      |
|                            |                        | 0050/1163 | 018"DIA CIR PLASTIC<br>LEN=0034 INSTALLED 2008      |
|                            |                        | 0050/0784 | 018"DIA CIR PLASTIC<br>LEN=0039 INSTALLED 2006      |
| 009084 FT                  |                        | 009084 FT | 2 0 41059 0 01 0090+59                              |
|                            |                        |           | TALLMAN HOLLOW RD<br>(T623)                         |
|                            |                        | 0050/0000 | LENGTH(AH 2850 BK 1553)<br>030"DIA CIR PLASTIC      |
|                            |                        | 0040/1496 | LEN=0036 INSTALLED 2007                             |
|                            |                        | 0040/0988 | 018"DIA CIR PLASTIC<br>LEN=0038 INSTALLED 2007      |
|                            |                        | 0040/0716 | 018"DIA CIR PLASTIC<br>LEN=0036 INSTALLED 2013      |
|                            |                        | 0040/0457 | 018"DIA CIR PLASTIC<br>LEN=0040 INSTALLED 2022      |
| 007531 FT                  |                        | 007531 FT | 2 0 41059 0 01 0075+08                              |

DIST: 03-2 SR: 2030  
RIGHT MUN: UPPER FAIRFIELD T

DIR: N TOTAL LEN: 7.124 MI. DIST: 03-2 SR: 2029  
LEFT MUN: ELDRED T RIGHT MUN: ELDRED T

| Station                | Offset    | Material                 | Length                 | Notes                  |
|------------------------|-----------|--------------------------|------------------------|------------------------|
| 037578 FT              | 0160/1823 | PLEASANT VALLEY RD       | 2022                   | (SR2022 SEG 0170/0990) |
|                        | 0160/1810 | 015" H 21" W ELLIP METAL | 0048                   | INSTALLED 2005         |
|                        | 0160/1420 | 018" DIA CIRC METAL      | 0040                   | INSTALLED 2014         |
|                        | 0160/1206 | 048" H 76" W ELLIP CONC  | 0040                   | INSTALLED 2017         |
| 035755 FT              | 0160/0365 | 018" DIA CIR PLASTIC     | 0050                   | INSTALLED 2017         |
|                        | 035790 FT | 2 0 41133 0 01 0224+95   |                        |                        |
|                        | 0160/0000 | 018" DIA CIR PLASTIC     | 0040                   | INSTALLED 2017         |
|                        | 0150/2049 | LENGTH(AH 1823 BK 2458)  |                        |                        |
| RIDGE TOP RD<br>(T677) | 0150/1713 | 018" DIA CIR PLASTIC     | 0050                   | INSTALLED 2017         |
|                        | 0150/1240 | 018" DIA CIRC METAL      | 0030                   | INSTALLED UNKN         |
|                        | 0150/1101 | 018" DIA CIRC METAL      | 0030                   | INSTALLED UNKN         |
|                        | 033297 FT | 033332 FT                | 2 0 41133 0 01 0200+34 |                        |
| HEIM DR                | 0150/0000 | LENGTH(AH 2458 BK 1521)  |                        |                        |
|                        | 0140/1270 | 018" DIA CIR PLASTIC     | 0037                   | INSTALLED 2005         |
|                        | 031811 FT |                          |                        |                        |

EXTRACT DATE: 12/28/2024 ROADWAY MANAGEMENT SYSTEM PAGE NUMBER: 479  
PRINT DATE: 12/30/2024 SLD COUNTY/SR - ANNUAL PRINT COUNTY: LYCOMING

DIR: N TOTAL LEN: 7.124 MI. DIST: 03-2 SR: 2029  
LEFT MUN: ELDRED T RIGHT MUN: ELDRED T

|                        |           |     |             |                         |
|------------------------|-----------|-----|-------------|-------------------------|
| (T619)                 | 0140/0000 | ==  | 5 0140/0000 | LENGTH(AH 1521 BK 1187) |
|                        |           | --- | 0130/0743   | 042 "DIA CIR PLASTIC    |
|                        |           | --- |             | LEN=0037 INSTALLED 2005 |
|                        | 030589 FT | --- | 0130/0032   | 036 "DIA CIRC CONCR     |
|                        |           | --- | 030624 FT   | LEN=0072 INSTALLED UNKN |
|                        |           | --- |             | 2 0 41133 0 01 0173+20  |
|                        |           | --- |             | SR 0973 SH              |
|                        |           | --- |             | (SR0973 SEG 0490/0000)  |
|                        |           | --- |             | MFC BEGIN = E           |
| 2 0 41045 0 00 0453+03 | 030365 FT | ==  | 5 0130/0000 | LENGTH(AH 1187 BK 0224) |
| QUAIL LN               |           | --- | 030400 FT   |                         |
| (T678)                 | 0128/0000 | ==  | 5 0128/0000 | LENGTH(AH 0224 BK 2889) |
|                        |           | --- |             |                         |
|                        |           | --- | 0120/1760   | 018 "DIA CIR PLASTIC    |
|                        |           | --- |             | LEN=0060 INSTALLED UNKN |
|                        |           | --- | 0120/1295   | 018 "DIA CIR PLASTIC    |
|                        |           | --- |             | LEN=0048 INSTALLED UNKN |
| QUAKER HILL RD         | 0120/1192 | ==  |             |                         |
| (T617)                 |           | --- |             |                         |
|                        |           | --- | 0120/0862   | QUIGEL LN               |
|                        |           | --- |             | (TWP )                  |
|                        |           | --- | 0120/0421   | LICK RUN RD             |
|                        |           | --- | 027511 FT   | (T630)                  |
| 027476 FT              |           | --- | 5 0120/0000 | 2 0 41045 0 01 0499+24  |
|                        |           | --- |             | LENGTH(AH 2889 BK 1128) |
|                        |           | --- | 0110/0859   | 018 "DIA CIRC CONCR     |
|                        |           | --- |             | LEN=0032 INSTALLED UNKN |
|                        |           | --- | 0110/0633   | 030 "DIA CIRC CONCR     |
|                        |           | --- |             | LEN=0091 INSTALLED 1999 |
|                        |           | --- | 0110/0576   | HARVEY RD               |
|                        |           | --- |             | (T504)                  |
|                        |           | --- | 0110/0526   | 024 "DIA CIRC CONCR     |
|                        |           | --- |             | LEN=0070 INSTALLED 1999 |
|                        |           | --- | 0110/0170   | 018 "DIA CIRC CONCR     |
| 026348 FT              |           | --- | 026383 FT   | LEN=0074 INSTALLED 1999 |
|                        |           | --- | 5 0110/0000 | 2 0 41045 0 01 0510+52  |
|                        |           | --- |             | LENGTH(AH 1128 BK 2970) |
|                        |           | --- | 0100/2682   | 018 "DIA CIR PLASTIC    |
|                        |           | --- |             | LEN=0038 INSTALLED UNKN |
|                        |           | --- | 0100/2071   | 024 "DIA CIRC METAL     |
|                        |           | --- |             | LEN=0036 INSTALLED UNKN |
|                        |           | --- | 0100/1815   | 018 "DIA CIR PLASTIC    |
|                        |           | --- |             | LEN=0040 INSTALLED UNKN |
|                        |           | --- | 0100/1454   | 018 "DIA CIR PLASTIC    |
|                        |           | --- |             | LEN=0044 INSTALLED UNKN |
|                        |           | --- |             | 036 "DIA CIRC CONCR     |

EXTRACT DATE: 12/28/2024 ROADWAY MANAGEMENT SYSTEM PAGE NUMBER: 478  
PRINT DATE: 12/30/2024 SLD COUNTY/SR - ANNUAL PRINT COUNTY: LYCOMING

DIR: N TOTAL LEN: 7.124 MI. DIST: 03-2 SR: 2029  
LEFT MUN: ELDRED T RIGHT MUN: ELDRED T

PLEASANT HILL RD  
(T490)

0100/0435  
023378 FT

---  
POI

0100/0909 LEN=0047 INSTALLED UNKN

0100/0435 (APRA) PINECREST VILLAG  
023413 FT 2 0 41045 0 02 0538+37

024 "DIA CIRC METAL  
LEN=0040 INSTALLED UNKN

5 0100/0000 LENGTH(AH 2970 BK 2236)

024 "DIA CIR PLASTIC

0090/1907 LEN=0080 INSTALLED UNKN

018 "DIA CIR PLASTIC

0090/1452 LEN=0035 INSTALLED UNKN

018 "DIA CIR PLASTIC

0090/1288 LEN=0040 INSTALLED UNKN

018 "DIA CIR PLASTIC

0090/1076 LEN=0040 INSTALLED UNKN

024 "DIA CIRC METAL

0090/0141 LEN=0040 INSTALLED UNKN

030 "DIA CIR PLASTIC

0090/0009 LEN=0050 INSTALLED 2016

021177 FT 2 0 41045 0 02 0560+81

5 0090/0000 LENGTH(AH 2236 BK 1751)

018 "DIA CIR PLASTIC

0080/1615 LEN=0040 INSTALLED 2016

015"H 21"W ELLIP METAL

0080/1350 LEN=0040 INSTALLED UNKN

018 "DIA CIR PLASTIC

0080/0290 LEN=0040 INSTALLED UNKN

019426 FT 2 0 41045 0 02 0578+39

ELDRED

LOYALSOCK T

5 0080/0000 LENGTH(AH 1751 BK 3068)

018 "DIA CIRC METAL

0070/2975 LEN=0036 INSTALLED UNKN

060"H 88"W ELLIP CONC

0070/2491 LEN=0048 INSTALLED UNKN

HARVEY RD

(T509)

0070/2473 018 "DIA CIR PLASTIC

LEN=0040 INSTALLED UNKN

018 "DIA CIR PLASTIC

0070/2179 LEN=0050 INSTALLED 2016

018 "DIA CIR PLASTIC

0070/2009 LEN=0036 INSTALLED UNKN

018 "DIA CIR PLASTIC

0070/1528 LEN=0040 INSTALLED 2016

018 "DIA CIR PLASTIC



EXTRACT DATE: 12/28/2024 ROADWAY MANAGEMENT SYSTEM PAGE NUMBER: 477  
PRINT DATE: 12/30/2024 SLD COUNTY/SR - ANNUAL PRINT COUNTY: LYCOMING

DIR: N TOTAL LEN: 7.124 MI. DIST: 03-2 SR: 2029  
LEFT MUN: LOYALSOCK T RIGHT MUN: LOYALSOCK T

RIVENDELL RD  
(PRDR)

0070/0605

016323 FT

013113 FT

2 0 41045 0 02 0653+55 011851 FT  
NORTHWAY RD ET  
(SR2024 SEG 0080/1499) 0050/0000

|       |              |                         |                |
|-------|--------------|-------------------------|----------------|
| -- -- | 0070/1440    | LEN=0036                | INSTALLED UNKN |
| -- -- |              | 024 "DIA                | CIR PLASTIC    |
| -- -- | 0070/1332    | LEN=0040                | INSTALLED UNKN |
| -- -- |              | 018 "DIA                | CIR PLASTIC    |
| -- -- | 0070/0611    | LEN=0034                | INSTALLED 2005 |
| -- -- |              | 018 "DIA                | CIR PLASTIC    |
| -- -- | 0070/0012    | LEN=0040                | INSTALLED 2016 |
| -- -- | 016358 FT    | 2 0 41045 0 02 0608+66  |                |
| -- -- | 5 0070/0000  | LENGTH(AH 3068 BK 3210) |                |
| -- -- |              | 015 "DIA                | CIR PLASTIC    |
| -- -- | 0060/3064    | LEN=0040                | INSTALLED UNKN |
| -- -- |              | 018 "DIA                | CIR PLASTIC    |
| -- -- | 0060/2555    | LEN=0040                | INSTALLED UNKN |
| -- -- |              | 030 "DIA                | CIRC CONCR     |
| -- -- | 0060/2206    | LEN=0040                | INSTALLED UNKN |
| -- -- |              | 030 "DIA                | CIRC CONCR     |
| -- -- | 0060/1730    | LEN=0043                | INSTALLED UNKN |
| -- -- |              | 024 "DIA                | CIR PLASTIC    |
| -- -- | 0060/1267    | LEN=0054                | INSTALLED 2016 |
| -- -- |              | 018 "DIA                | CIR PLASTIC    |
| -- -- | 0060/0919    | LEN=0040                | INSTALLED UNKN |
| -- -- |              | 018 "DIA                | CIR PLASTIC    |
| -- -- | 0060/0594    | LEN=0040                | INSTALLED UNKN |
| -- -- |              | 018 "DIA                | CIR PLASTIC    |
| -- -- | 0060/0338    | LEN=0040                | INSTALLED UNKN |
| -- -- |              | 018 "DIA                | CIRC METAL     |
| -- -- | 0060/0009    | LEN=0046                | INSTALLED UNKN |
| -- -- | 013148 FT    | 2 0 41045 0 02 0640+33  |                |
| -- -- | 5 0060/0000  | LENGTH(AH 3210 BK 1262) |                |
| -- -- |              | 018 "DIA                | CIRC METAL     |
| -- -- | 0050/1082    | LEN=0050                | INSTALLED UNKN |
| -- -- |              | MILLER HILL RD          |                |
| -- -- | == 0050/1003 | (T584)                  |                |
| -- -- |              | 066 "DIA                | CIRC METAL     |
| -- -- | 0050/0890    | LEN=0061                | INSTALLED UNKN |
| -- -- |              | 018 "DIA                | CIRC METAL     |
| -- -- | 0050/0546    | LEN=0060                | INSTALLED UNKN |
| -- -- |              | 018 "DIA                | CIRC METAL     |
| -- -- | 0050/0238    | LEN=0060                | INSTALLED UNKN |
| -- -- | 011886 FT    |                         |                |
| -- -- | 5 0050/0000  | LENGTH(AH 1262 BK 2682) |                |
| -- -- |              | 015 "H 21 "W            | ELLIP CONC     |
| -- -- | 0040/2591    | LEN=0045                | INSTALLED UNKN |
| -- -- |              | 018 "DIA                | CIRC METAL     |
| -- -- | 0040/1960    | LEN=0068                | INSTALLED UNKN |

EXTRACT DATE: 12/28/2024 ROADWAY MANAGEMENT SYSTEM PAGE NUMBER: 476  
PRINT DATE: 12/30/2024 SLD COUNTY/SR - ANNUAL PRINT COUNTY: LYCOMING

DIR: N TOTAL LEN: 7.124 MI. DIST: 03-2 SR: 2029  
LEFT MUN: LOYALSOCK T RIGHT MUN: LOYALSOCK T

009169 FT

006261 FT

| Station   | Station                 | Description              |
|-----------|-------------------------|--------------------------|
| 0040/1650 | 018 " DIA CIRC CONCR    | LEN=0065 INSTALLED UNKN  |
| 0040/1217 | LAMBERT LN              | (PRDR)                   |
| 0040/1139 | 030"H 42"W ELLIP METAL  | LEN=0097 INSTALLED 2007  |
| 0040/0530 | 024 " DIA CIR PLASTIC   | LEN=0060 INSTALLED 2020  |
| 0040/0188 | 024 " DIA CIRC METAL    | LEN=0055 INSTALLED UNKN  |
| 009204 FT | 2 0 41045 0 02 0680+37  | LENGTH(AH 2682 BK 2908)  |
| 0040/0000 | 018 " DIA CIRC METAL    | LEN=0055 INSTALLED UNKN  |
| 0030/2771 | MC CONNELL DR           | (T722)                   |
| 0030/2738 | 034"H 42"W ELLIP METAL  | LEN=0060 INSTALLED UNKN  |
| 0030/2425 | 024 " DIA CIRC METAL    | LEN=0075 INSTALLED UNKN  |
| 0030/2065 | 018 " DIA CIRC CONCR    | LEN=0062 INSTALLED UNKN  |
| 0030/1048 | 018 " DIA CIRC CONCR    | LEN=0200 INSTALLED UNKN  |
| 0030/0458 | CLARION DR              | (T703)                   |
| 0030/0424 | 018 " DIA CIRC CONCR    | LEN=0043 INSTALLED UNKN  |
| 0030/0215 | 018 " DIA CIRC CONCR    | LEN=0030 INSTALLED UNKN  |
| 0030/0025 | 2 0 41045 0 02 0709+46  | FOUR MILE DR             |
| 006296 FT | (SR2018 SEG 0060/0344)  | MFC BEGIN = D            |
| 0030/0000 | LENGTH(AH 2908 BK 3175) | BMSSEN 41/2029/0020/2901 |
| 0020/2917 | 2 0 41045 0 03 0716+18  | TRIBUTARY MILLERS RUN    |
| 0020/2901 | BMSBG 41/2029/0020/2901 | LOYALSOCK DR             |
| 0020/2046 | (T645)                  | 018 " DIA CIRC CONCR     |
| 0020/1895 | LEN=0034 INSTALLED UNKN | 018 " DIA CIRC CONCR     |

EXTRACT DATE: 12/28/2024 ROADWAY MANAGEMENT SYSTEM PAGE NUMBER: 475  
PRINT DATE: 12/30/2024 SLD COUNTY/SR - ANNUAL PRINT COUNTY: LYCOMING

DIR: N TOTAL LEN: 7.124 MI. DIST: 03-2 SR: 2029  
LEFT MUN: LOYALSOCK T RIGHT MUN: LOYALSOCK T

HOLY CROSS LN  
(CITY)

0020/0325

2 0 41045 0 03 0745+08 003086 FT  
SHERIDAN ST  
(T616)

0020/0000

TO 2014/0191 SH  
(CONN)

0010/0189

001730 FT

024 "DIA CIRC CONCR  
LEN=0030 INSTALLED 1983 0005/1674

0020/1170 LEN=0034 INSTALLED 1955  
BECHT RD  
0020/1140 (T704)  
018 "DIA CIRC CONCR  
0020/0990 LEN=0034 INSTALLED 1955  
018 "DIA CIRC CONCR  
0020/0800 LEN=0042 INSTALLED 1955  
LINCOLN DR  
0020/0773 (T539)  
018 "DIA CIRC CONCR  
0020/0350 LEN=0035 INSTALLED UNKN  
SHERIDAN ST  
0020/0325 (T616)  
024 "DIA CIRC CONCR  
0020/0055 LEN=0038 INSTALLED UNKN  
003121 FT  
0020/0000 LENGTH(AH 3175 BK 1356)  
018 "DIA CIRC CONCR  
0010/0695 LEN=0011 INSTALLED 1972  
024 "DIA CIRC CONCR  
0010/0686 LEN=0032 INSTALLED 1972  
HOMEWOOD AV  
0010/0636 (T536)  
018 "DIA CIRC CONCR  
0010/0570 LEN=0032 INSTALLED UNKN  
FROM 2014/0191 SH  
0010/0228 (CONN)  
024 "DIA CIRC CONCR  
0010/0064 LEN=0035 INSTALLED UNKN  
024 "DIA CIRC CONCR  
0010/0027 LEN=0045 INSTALLED 1983  
001765 FT  
2 0 41045 0 03 0758+56  
VILLAGE: FAXON  
THIRD ST  
(SR2014 SEG 0191/0273)  
(SR2014 SEG 0190/0255)  
MFC BEGIN = C  
0010/0000 LENGTH(AH 1356 BK 1765)  
018 "DIA CIRC CONCR  
0004/1715 LEN=0030 INSTALLED 1983  
TO 2014/0190 SH  
0004/1665 (CONN)

EXTRACT DATE: 12/28/2024 ROADWAY MANAGEMENT SYSTEM PAGE NUMBER: 474  
PRINT DATE: 12/30/2024 SLD COUNTY/SR - ANNUAL PRINT COUNTY: LYCOMING

DIR: N TOTAL LEN: 7.124 MI. DIST: 03-2 SR: 2029  
LEFT MUN: LOYALSOCK T RIGHT MUN: LOYALSOCK T

018 "DIA CIRC CONCR  
LEN=0072 INSTALLED 1974 0005/1634

018 "DIA CIRC CONCR  
LEN=0033 INSTALLED 1983 0005/1434  
BMS EN 41/2029/0004/1214 0005/1401  
0 0 0000 0 00 0000+00  
MILLER'S RUN  
BMSBG 41/2029/0004/1214 0005/1245

RAMP F RD  
(SR8010 SEG 0500/0638)  
SHIFFLER AV  
(SR2056 SEG 0005/0000)  
(SR2056 SEG 0004/0000)

TO 8010/0250 SH  
(CONN) 0005/0995  
0005/0782

018 "DIA CIRC CONCR  
LEN=0035 INSTALLED 1983 0005/0712  
RAMP C RD  
(SR8010 SEG 0250/0000) 0005/0701

SR 180 WBL  
OP ID 41/0180/0345/1764 0005/0623  
SR 180  
OP ID 41/0180/0344/1639 0005/0537

COMMERCE PARK DR  
(T471) 0005/0377

018 "DIA CIRC CONCR  
LEN=0074 INSTALLED 1983 0005/0294

2 0 41045 0 03 0776+04 000000 FT  
NC NORTHWAY RD  
RAMP D RD INTER-BK  
(SR8010 SEG 0020/0000)  
MFC BEGIN = C  
LENGTH(AH 1730 BK 0000) 0005/0000

LIBERTY LN  
(PRDR)  
036 "DIA CIRC CONCR  
LEN=0060 INSTALLED 1983  
LC TO LIBERTY LN  
(CONN)  
0004/1596  
0004/1524  
0004/1495

0004/1370 BMS EN 41/2029/0004/1214  
0 0 00000 0 00 0000+00  
MILLER'S RUN  
0004/1214 BMSBG 41/2029/0004/1214  
FROM 8010/0500 SH  
0004/1160 (CONN)

RAMP F RD  
(SR8010 SEG 0500/0638)  
SHIFFLER AV  
(SR2056 SEG 0005/0000)  
(SR2056 SEG 0004/0000)

0004/1026  
0004/0760 018 "DIA CIRC CONCR  
LEN=0051 INSTALLED UNKN

RAMP C RD  
(SR8010 SEG 0250/0000)  
SR 180 WBL  
OP ID 41/0180/0345/1764  
SR 180

OP ID 41/0180/0344/1639  
024 "DIA CIRC CONCR  
LEN=0065 INSTALLED 1983  
COMMERCE PARK DR  
(T471)  
0004/0485  
0004/0404  
0004/0314 018 "DIA CIRC CONCR  
LEN=0071 INSTALLED UNKN

000000 FT 2 0 41045 0 03 0776+04  
VILLAGE: FAXON  
NC NO NORTHWAY RD  
INTER-BK RAMP E RD  
(SR8010 SEG 0010/0797)  
MFC BEGIN = C  
0004/0000 LENGTH(AH 1765 BK 0000)

EXTRACT DATE: 12/28/2024 ROADWAY MANAGEMENT SYSTEM PAGE NUMBER: 473  
PRINT DATE: 12/30/2024 SLD COUNTY/SR - ANNUAL PRINT COUNTY: LYCOMING

DIR: B TOTAL LEN: .013 MI. DIST: 03-2 SR: 2028  
LEFT MUN: FAIRFIELD T RIGHT MUN: FAIRFIELD T

000070 FT

000070 FT

000070 FT

000070 FT

000070 FT

000070 FT

000070 FT

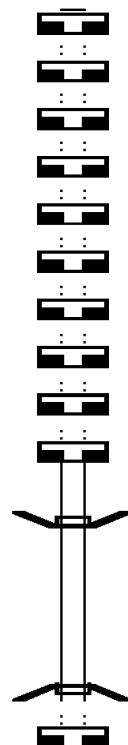
000070 FT

000070 FT

000070 FT

000000 FT

000000 FT



000070 FT

7100/0000

000070 FT

7090/0000

000070 FT

7080/0000

000070 FT

7070/0000

000070 FT

7060/0000

000070 FT

7050/0000

000070 FT

7040/0000

000070 FT

7030/0000

000070 FT

7020/0000

000070 FT

7014/0000

INTER-AHD

0012/0070

000000 FT

INTER-BK

0012/0000

000000 FT

7010/0000

LENGTH(AH 1679 BK 1013)

LENGTH(AH 1013 BK 3006)

LENGTH(AH 3006 BK 2138)

LENGTH(AH 2138 BK 1871)

LENGTH(AH 1871 BK 2509)

LENGTH(AH 2509 BK 2603)

LENGTH(AH 2603 BK 2570)

LENGTH(AH 2570 BK 2109)

LENGTH(AH 2109 BK 3143)

LENGTH(AH 3143 BK 0070)

BMSBN 41/2028/0012/0000

QUAKER STATE RD

2 0 41055 0 00 0003+75

QUAKER STATE RD

(T855)

E. MILL CREEK

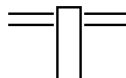
BMSBG 41/2028/0012/0000

LENGTH(AH 0070 BK 0376)

LENGTH(AH 0376 BK 0000)

EXTRACT DATE: 12/28/2024 ROADWAY MANAGEMENT SYSTEM PAGE NUMBER: 472  
PRINT DATE: 12/30/2024 SLD COUNTY/SR - ANNUAL PRINT COUNTY: LYCOMING  
DIR: B TOTAL LEN: 2.223 MI. DIST: 03-2 SR: 2027  
LEFT MUN: LOYALSOCK T RIGHT MUN: LOYALSOCK T

011735 FT



011735 FT NORTHWAY RD ET  
0060/2035 (SR2024 SEG 0050/1244)  
MILLERS RUN  
STRUCTURE LENGTH 15 FT

EXTRACT DATE: 12/28/2024 ROADWAY MANAGEMENT SYSTEM PAGE NUMBER: 471  
PRINT DATE: 12/30/2024 SLD COUNTY/SR - ANNUAL PRINT COUNTY: LYCOMING

DIR: B TOTAL LEN: 2.223 MI. DIST: 03-2 SR: 2027  
LEFT MUN: LOYALSOCK T RIGHT MUN: LOYALSOCK T

POCO FARM RD ET  
(T612) 0060/1199

2 0 41148 0 00 0096+71 009700 FT  
POCO FARM RD ET  
(T612) 0060/0000

2 0 41148 0 00 0081+67 008200 FT  
PINE SUMMIT RD  
(T615) 0050/0000

006026 FT

>-----<  
0060/1918 BMSID 41/2027/0060/1918  
==  
----- 0060/0965 084 "DIA CIRC METAL  
LEN=0160 INSTALLED UNKN  
----- 0060/0343 018 "DIA CIRC CONCR  
LEN=0051 INSTALLED UNKN  
----- 0060/0070 018 "DIA CIRC CONCR  
LEN=0065 INSTALLED UNKN  
009700 FT  
== 5 0060/0000 LENGTH(AH 2035 BK 1500)  
018 "DIA CIRC CONCR  
0050/1386 LEN=0040 INSTALLED UNKN  
018 "DIA CIRC CONCR  
0050/1150 LEN=0036 INSTALLED UNKN  
018 "DIA CIRC CONCR  
0050/0901 LEN=0034 INSTALLED UNKN  
018 "DIA CIRC CONCR  
0050/0646 LEN=0056 INSTALLED UNKN  
018 "DIA CIRC CONCR  
0050/0011 LEN=0080 INSTALLED UNKN  
008200 FT  
== 5 0050/0000 LENGTH(AH 1500 BK 2174)  
CRESTVIEW DR  
0040/2152 (T734)  
==  
----- 0040/1229 024 "DIA CIRC CONCR  
LEN=0048 INSTALLED UNKN  
018 "DIA CIRC CONCR  
0040/0939 LEN=0044 INSTALLED UNKN  
036 "DIA CIRC CONCR  
0040/0662 LEN=0080 INSTALLED UNKN  
018 "DIA CIRC CONCR  
0040/0427 LEN=0052 INSTALLED UNKN  
018 "DIA CIRC CONCR  
0040/0087 LEN=0067 INSTALLED UNKN  
006026 FT  
5 0040/0000 2 0 41148 0 00 0059+95  
LENGTH(AH 2174 BK 1212)  
018 "DIA CIRC CONCR  
0030/0988 LEN=0064 INSTALLED UNKN  
018 "DIA CIRC CONCR  
0030/0369 LEN=0046 INSTALLED UNKN  
POCO TE

EXTRACT DATE: 12/28/2024 ROADWAY MANAGEMENT SYSTEM PAGE NUMBER: 470  
PRINT DATE: 12/30/2024 SLD COUNTY/SR - ANNUAL PRINT COUNTY: LYCOMING

DIR: B TOTAL LEN: 2.223 MI. DIST: 03-2 SR: 2027  
LEFT MUN: LOYALSOCK T RIGHT MUN: LOYALSOCK T

2 0 41148 0 00 0047+48 004814 FT  
MELODY LN  
(T751) 0030/0000

BONAIR DR  
(T738) 0020/1738

002076 FT

000000 FT

FOUR MILE DR  
(SR2018 SEG 0040/0613) 0010/0000

0030/0327 (PRDR)  
004814 FT

5 0030/0000 LENGTH(AH 1212 BK 2738)  
018 "DIA CIRC CONCR  
0020/2560 LEN=0050 INSTALLED UNKN  
018 "DIA CIRC CONCR  
0020/2111 LEN=0072 INSTALLED UNKN  
KIMBLE HILL RD  
0020/2030 (T585)  
018 "DIA CIRC CONCR  
0020/1757 LEN=0058 INSTALLED UNKN  
018 "DIA CIRC CONCR  
0020/1277 LEN=0036 INSTALLED UNKN  
WINDFIELD DR  
0020/1144 (T728)  
024 "DIA CIRC CONCR  
0020/0993 LEN=0095 INSTALLED UNKN  
018 "DIA CIRC CONCR  
0020/0600 LEN=0045 INSTALLED UNKN  
036 "DIA CIRC METAL  
0020/0032 LEN=0125 INSTALLED UNKN  
2 0 41148 0 00 0020+13  
5 0020/0000 LENGTH(AH 2738 BK 2076)  
018 "DIA CIRC CONCR  
0010/1680 LEN=0046 INSTALLED UNKN  
018 "DIA CIRC CONCR  
0010/1335 LEN=0047 INSTALLED UNKN  
DEVON RD  
0010/0801 (TWP)  
024 "DIA CIRC CONCR  
0010/0768 LEN=0052 INSTALLED UNKN  
LOYALSOCK  
0010/0316 WILLIAMSPORT C  
TO 2018/0040 SH  
(CONN)  
FROM 2018/0040 SH  
(CONN)  
0010/0216 018 "DIA CIRC CONCR  
0010/0026 LEN=0098 INSTALLED UNKN  
000000 FT 2 0 41148 0 00 0000+00  
FOUR MILE DR  
(SR2018 SEG 0040/0613)  
NC PO CO FARM RD  
INTER-BK CHESTNUT ST  
(CITY)  
MFC BEGIN = D  
5 0010/0000 LENGTH(AH 2076 BK 0000)



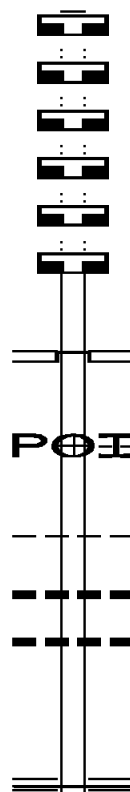
EXTRACT DATE: 12/28/2024 ROADWAY MANAGEMENT SYSTEM PAGE NUMBER: 469  
PRINT DATE: 12/30/2024 SLD COUNTY/SR - ANNUAL PRINT COUNTY: LYCOMING

DIR: B TOTAL LEN: .376 MI. DIST: 03-2 SR: 2026  
LEFT MUN: FAIRFIELD T RIGHT MUN: FAIRFIELD T

001984 FT  
001984 FT  
001984 FT  
001984 FT  
001984 FT  
001984 FT

000810 FT

000000 FT



001984 FT  
7080/0000 LENGTH(AH 2566 BK 2431)  
001984 FT  
7070/0000 LENGTH(AH 2431 BK 2205)  
001984 FT  
7060/0000 LENGTH(AH 2205 BK 2159)  
001984 FT  
7050/0000 LENGTH(AH 2159 BK 1528)  
001984 FT  
7040/0000 LENGTH(AH 1528 BK 2476)  
001984 FT  
7030/0000 LENGTH(AH 2476 BK 1174)  
INTER-AHD BRUSHY RIDGE RD  
(T852)  
FAIRFIELD RD  
0020/1174 (SR2045 SEG 0030/0000)  
(APRA) WMSPORT CRANE &  
PRIVATE DR  
(PRDR)  
0020/0310  
000810 FT 2 0 41152 0 00 0000+00  
FAIRFIELD  
MONTGOMERYVILLE B  
5 0020/0000 LENGTH(AH 1174 BK 0810)  
048"H 72"W ELLIP METAL  
0010/0412 LEN=0055 INSTALLED UNKN  
018 "DIA CIRC CONCR  
0010/0015 LEN=0062 INSTALLED UNKN  
000000 FT 2 0 41155 0 00 0000+00  
NC BRUSHY RIDGE RD  
FAIRVIEW DR  
(SR2043 SEG 0020/1687)  
MFC BEGIN = D  
5 0010/0000 LENGTH(AH 0810 BK 0000)

EXTRACT DATE: 12/28/2024 ROADWAY MANAGEMENT SYSTEM PAGE NUMBER: 468  
PRINT DATE: 12/30/2024 SLD COUNTY/SR - ANNUAL PRINT COUNTY: LYCOMING  
DIR: B TOTAL LEN: .000 MI. DIST: 03-2 SR: 2025  
LEFT MUN: LOYALSOCK T RIGHT MUN: LOYALSOCK T

000000 FT  
000000 FT

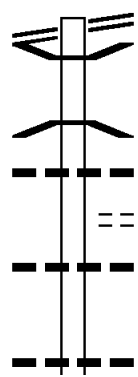


000000 FT  
7020/0000 LENGTH(AH 0882 BK 1146)  
000000 FT  
7010/0000 LENGTH(AH 1146 BK 0000)

EXTRACT DATE: 12/28/2024 ROADWAY MANAGEMENT SYSTEM PAGE NUMBER: 467  
 PRINT DATE: 12/30/2024 SLD COUNTY/SR - ANNUAL PRINT COUNTY: LYCOMING  
 DIR: B TOTAL LEN: 3.087 MI. DIST: 03-2 SR: 2024  
 LEFT MUN: LOYALSOCK T RIGHT MUN: LOYALSOCK T

NORTHWAY RD 016300 FT  
 (SR2029 SEG 0050/0000) 0080/1499

014801 FT



|             |                         |
|-------------|-------------------------|
| 016300 FT   | NORTHWAY RD             |
| 0080/1499   | (SR2029 SEG 0050/0000)  |
| 0080/1305   | BMSBN 41/2024/0080/1278 |
|             | 2 0 41093 0 00 0161+22  |
|             | MILLERS RUN             |
| 0080/1278   | BMSBG 41/2024/0080/1278 |
| 0080/0880   | 018 "DIA CIRC CONCR     |
|             | LEN=0060 INSTALLED UNKN |
| 0080/0687   | KIMBLE HILL RD          |
|             | (T585)                  |
| 0080/0220   | 024 "DIA CIR PLASTIC    |
| 014801 FT   | LEN=0050 INSTALLED 2006 |
| 5 0080/0000 | 2 0 41093 0 00 0148+53  |
|             | LENGTH(AH 1499 BK 2863) |
|             | 024 "DIA CIR PLASTIC    |
| 0070/2708   | LEN=0040 INSTALLED 1998 |

EXTRACT DATE: 12/28/2024 ROADWAY MANAGEMENT SYSTEM PAGE NUMBER: 466  
PRINT DATE: 12/30/2024 SLD COUNTY/SR - ANNUAL PRINT COUNTY: LYCOMING

DIR: B TOTAL LEN: 3.087 MI. DIST: 03-2 SR: 2024  
LEFT MUN: LOYALSOCK T RIGHT MUN: LOYALSOCK T

| Station   | Length         | Material            | Year |
|-----------|----------------|---------------------|------|
| 0070/1560 | 036"           | DIA CIR PLASTIC     | 1998 |
| 0070/0974 | 018"           | DIA CIR PLASTIC     | 1998 |
| 0070/0235 | 036"           | DIA CIRC METAL      | 2015 |
| 011938 FT | 2 0 41093 0 00 | 0119+87             |      |
| 0070/0000 | 018"           | DIA CIR PLASTIC     | 2006 |
| 0060/2260 | 018"           | DIA CIR PLASTIC     | 2006 |
| 0060/1582 | 060"           | DIA CIRC METAL      | 2006 |
| 0060/1414 | 018"           | DIA CIR PLASTIC     | 2006 |
| 0060/1122 | 018"           | DIA CIR PLASTIC     | 2006 |
| 0060/0998 | 015"           | H 31" W ELLIP METAL | 2017 |
| 0060/0488 | 018"           | DIA CIR PLASTIC     | 2006 |
| 0060/0109 | 018"           | DIA CIR PLASTIC     | 2006 |
| 009517 FT | 2 0 41093 0 00 | 0095+64             |      |
| 0060/0000 | 024"           | DIA CIR PLASTIC     | 2017 |
| 0050/1683 | 036"           | DIA CIR PLASTIC     | 2017 |
| 0050/1359 | 024"           | DIA CIR PLASTIC     | 2017 |
| 0050/1244 | 018"           | DIA CIR PLASTIC     | 2017 |
| 0050/1130 | 024"           | DIA CIR PLASTIC     | 2017 |
| 0050/0867 | 024"           | DIA CIR PLASTIC     | 2017 |
| 0050/0023 | 024"           | DIA CIR PLASTIC     | 2017 |
| 006963 FT | 048"           | DIA CIR PLASTIC     | 2014 |
| 0050/0000 | 018"           | DIA CIR PLASTIC     | 2014 |
| 0040/2078 | 018"           | DIA CIR PLASTIC     | 2014 |
| 0040/1714 | 018"           | DIA CIR PLASTIC     | 2014 |

PLEASANT HILLS RD (T490)

POI

2 0 41093 0 00 0070+00 006963 FT  
LIVERMORE RD (T486)

EXTRACT DATE: 12/28/2024 ROADWAY MANAGEMENT SYSTEM PAGE NUMBER: 465  
PRINT DATE: 12/30/2024 SLD COUNTY/SR - ANNUAL PRINT COUNTY: LYCOMING

DIR: B TOTAL LEN: 3.087 MI. DIST: 03-2 SR: 2024  
LEFT MUN: LOYALSOCK T RIGHT MUN: LOYALSOCK T

|                                  |           |           |                     |               |      |
|----------------------------------|-----------|-----------|---------------------|---------------|------|
|                                  | 004845 FT | 0040/1294 | LEN=0040            | INSTALLED     | UNKN |
|                                  |           |           | 018 "DIA            | CIRC METAL    |      |
|                                  |           | 0040/0584 | LEN=0030            | INSTALLED     | UNKN |
|                                  |           |           | 024 "DIA            | CIR PLASTIC   |      |
|                                  |           | 0040/0279 | LEN=0041            | INSTALLED     | UNKN |
|                                  |           | 004845 FT | 2 0 41093 0 00      | 0048+29       |      |
|                                  |           | 0040/0000 | LENGTH(AH           | 2118 BK 1529) |      |
|                                  |           |           | 018 "DIA            | CIR PLASTIC   |      |
|                                  |           | 0030/1331 | LEN=0040            | INSTALLED     | 2006 |
|                                  |           |           | LOYALSOCK           |               |      |
|                                  |           | 0030/1300 | HEPBURN T           |               |      |
|                                  |           |           | 024 "DIA            | CIR PLASTIC   |      |
|                                  |           | 0030/0684 | LEN=0084            | INSTALLED     | UNKN |
|                                  |           |           | 018 "DIA            | CIRC METAL    |      |
|                                  |           | 0030/0600 | LEN=0062            | INSTALLED     | UNKN |
|                                  |           | 003316 FT |                     |               |      |
| 2 0 41093 0 00 0033+00 003316 FT |           | 0030/0000 | LENGTH(AH           | 1529 BK 1337) |      |
| SMOKEY CORNERS RD                |           |           | 036 "DIA            | CIR PLASTIC   |      |
| (T488)                           |           | 0020/1283 | LEN=0060            | INSTALLED     | 2017 |
|                                  |           |           | 024 "DIA            | CIRC METAL    |      |
|                                  |           | 0020/1056 | LEN=0040            | INSTALLED     | UNKN |
|                                  |           |           | 018 "DIA            | CIR PLASTIC   |      |
|                                  |           | 0020/0753 | LEN=0040            | INSTALLED     | 2006 |
|                                  |           |           | 024 "DIA            | CIR PLASTIC   |      |
|                                  |           | 0020/0619 | LEN=0040            | INSTALLED     | 2006 |
|                                  |           |           | 024 "DIA            | CIR PLASTIC   |      |
|                                  |           | 0020/0186 | LEN=0054            | INSTALLED     | 2006 |
| 001979 FT                        |           | 001979 FT | 2 0 41093 0 00      | 0019+69       |      |
|                                  |           | 0020/0000 | LENGTH(AH           | 1337 BK 1979) |      |
|                                  |           |           | 024 "DIA            | CIR PLASTIC   |      |
|                                  |           | 0010/1905 | LEN=0045            | INSTALLED     | 2005 |
|                                  |           |           | 024 "DIA            | CIR PLASTIC   |      |
| WILLOW TRACE RD                  |           | 0010/1778 | LEN=0040            | INSTALLED     | UNKN |
| (CNTY)                           |           |           | HERITAGE HILL LN    |               |      |
|                                  |           | 0010/0878 | (PRDR)              |               |      |
|                                  |           |           | 018 "DIA            | CIR PLASTIC   |      |
|                                  |           | 0010/0606 | LEN=0044            | INSTALLED     | UNKN |
|                                  |           |           | NC NORTHWAY ROAD ET |               |      |
|                                  |           |           | BLOOMINGGROVE RD    |               |      |
| 2 0 41093 0 00 0000+00 000000 FT |           | 000000 FT | (SR2023 SEG         | 0130/0295)    |      |
| NORTHWAY RD ET                   |           |           | MFC BEGIN = D       |               |      |
| (SR2023 SEG 0130/0295)           |           | 0010/0000 | LENGTH(AH           | 1979 BK 0000) |      |

EXTRACT DATE: 12/28/2024 ROADWAY MANAGEMENT SYSTEM PAGE NUMBER: 464  
 PRINT DATE: 12/30/2024 SLD COUNTY/SR - ANNUAL PRINT COUNTY: LYCOMING  
 DIR: N TOTAL LEN: 6.224 MI. DIST: 03-2 SR: 2023  
 LEFT MUN: HEPBURN T RIGHT MUN: HEPBURN T

032862 FT



032854 FT SR 0973 SH  
 0160/2127 (SR0973 SEG 0430/0000)  
 018 "DIA CIRC CONCR  
 0160/2020 LEN=0068 INSTALLED UNKN  
 0160/1835 BMS EN 41/2023/0160/1802  
 2 0 41045 0 00 0292+52  
 MILL CREEK  
 0160/1802 BMS BG 41/2023/0160/1802

DIR: N TOTAL LEN: 6.224 MI. DIST: 03-2 SR: 2023  
LEFT MUN: HEPBURN T RIGHT MUN: HEPBURN T

EXTRACT DATE: 12/28/2024 ROADWAY MANAGEMENT SYSTEM PAGE NUMBER: 462  
PRINT DATE: 12/30/2024 SLD COUNTY/SR - ANNUAL PRINT COUNTY: LYCOMING

DIR: N TOTAL LEN: 6.224 MI. DIST: 03-2 SR: 2023  
LEFT MUN: HEPBURN T RIGHT MUN: HEPBURN T

LEHMAN DR  
(T448)

0130/0651

2 0 41045 0 00 0202+73 023571 FT  
LOG RUN RD  
(T613)

0130/0000

KELLER LOOP RD  
(T580)

0120/2389

KELLER LOOP RD  
(T580)

0120/1183

021040 FT

ALTA VISTA DR  
(T582)

0110/2723

0140/0000 LENGTH(AH 2837 BK 2104)  
018 "DIA CIRC CONCR  
0130/1812 LEN=0060 INSTALLED UNKN  
018 "DIA CIRC CONCR  
0130/1293 LEN=0064 INSTALLED UNKN  
018 "DIA CIRC CONCR  
0130/1017 LEN=0060 INSTALLED UNKN  
BLOOMINGROVE RD ANNEX  
0130/0784 (CITY)

0130/0295 NORTHWAY ROAD RD  
023563 FT (SR2024 SEG 0010/0000)

0130/0000 LENGTH(AH 2104 BK 2531)  
HEPBURN  
0120/2520 LOYALSOCK T

0120/2261 018 "DIA CIRC METAL  
LEN=0045 INSTALLED UNKN  
SHAW RD  
0120/2144 (TWP )

0120/1270 018 "DIA CIRC CONCR  
LEN=0060 INSTALLED UNKN

0120/1051 024 "DIA CIRC CONCR  
LEN=0044 INSTALLED UNKN  
0120/0940 KELLER LOOP RD  
(T580)

021032 FT 2 0 41045 0 00 0177+55  
KELLER LOOP RD  
(T580)

0120/0000 LENGTH(AH 2531 BK 2775)

0110/1798 018 "DIA CIRC CONCR  
LEN=0080 INSTALLED UNKN  
0110/1582 018 "DIA CIRC CONCR  
LEN=0068 INSTALLED UNKN  
018 "DIA CIRC CONCR  
0110/1289 LEN=0048 INSTALLED UNKN  
018 "DIA CIRC CONCR



EXTRACT DATE: 12/28/2024 ROADWAY MANAGEMENT SYSTEM PAGE NUMBER: 461  
PRINT DATE: 12/30/2024 SLD COUNTY/SR - ANNUAL PRINT COUNTY: LYCOMING

DIR: N TOTAL LEN: 6.224 MI. DIST: 03-2 SR: 2023  
LEFT MUN: LOYALSOCK T RIGHT MUN: LOYALSOCK T

|                          |               |           |              |          |
|--------------------------|---------------|-----------|--------------|----------|
|                          | 0110/0969     | LEN=0040  | INSTALLED    | UNKN     |
|                          | 018 "DIA      | CIRC      | CONCR        |          |
|                          | 0110/0699     | LEN=0044  | INSTALLED    | UNKN     |
|                          | 018 "DIA      | CIRC      | CONCR        |          |
| 018265 FT                | 0110/0315     | LEN=0048  | INSTALLED    | UNKN     |
|                          | 018257 FT     | 2 0 41045 | 0 00 0149+77 |          |
|                          | 018 "DIA      | CIRC      | CONCR        |          |
|                          | 0110/0000     | LEN=0060  | INSTALLED    | UNKN     |
|                          | 5 LENGTH(AH   | 2775      | BK 2457)     |          |
|                          | 024 "DIA      | CIRC      | CONCR        |          |
|                          | 0100/2355     | LEN=0060  | INSTALLED    | UNKN     |
|                          | 018 "DIA      | CIRC      | CONCR        |          |
|                          | 0100/2075     | LEN=0050  | INSTALLED    | UNKN     |
|                          | SEITZER RD    |           |              |          |
|                          | 0100/1865     | (T581)    |              |          |
|                          | 024 "DIA      | CIRC      | CONCR        |          |
|                          | 0100/1721     | LEN=0120  | INSTALLED    | UNKN     |
|                          | 018 "DIA      | CIRC      | CONCR        |          |
|                          | 0100/1454     | LEN=0048  | INSTALLED    | UNKN     |
|                          | 018 "DIA      | CIRC      | CONCR        |          |
|                          | 0100/1095     | LEN=0055  | INSTALLED    | UNKN     |
|                          | 018 "DIA      | CIRC      | CONCR        |          |
|                          | 0100/0845     | LEN=0050  | INSTALLED    | UNKN     |
|                          | 018 "DIA      | CIRC      | CONCR        |          |
|                          | 0100/0535     | LEN=0057  | INSTALLED    | UNKN     |
|                          | 018 "DIA      | CIRC      | CONCR        |          |
| 015808 FT                | 0100/0076     | LEN=0057  | INSTALLED    | UNKN     |
|                          | 015800 FT     | 2 0 41045 | 0 00 0125+18 |          |
|                          | 5 0100/0000   | LENGTH(AH | 2457         | BK 1469) |
|                          | 024 "DIA      | CIR       | PLASTIC      |          |
| BECKER HILL RD<br>(T579) | 0090/1084     | LEN=0070  | INSTALLED    | 2005     |
|                          | 018 "DIA      | CIRC      | CONCR        |          |
|                          | 0090/0722     | LEN=0040  | INSTALLED    | UNKN     |
|                          | 018 "DIA      | CIRC      | CONCR        |          |
|                          | 0090/0398     | LEN=0045  | INSTALLED    | UNKN     |
| 014339 FT                | 014331 FT     | 2 0 41045 | 0 00 0110+48 |          |
|                          | 5 0090/0000   | LENGTH(AH | 1469         | BK 2253) |
|                          | 048 "DIA      | CIRC      | CONCR        |          |
|                          | 0080/1560     | LEN=0069  | INSTALLED    | 1996     |
|                          | MAYBE HILL RD |           |              |          |
|                          | 0080/1525     | (T583)    |              |          |
|                          | 018 "DIA      | CIRC      | CONCR        |          |
|                          | 0080/1371     | LEN=0136  | INSTALLED    | UNKN     |
|                          | 018 "DIA      | CIRC      | CONCR        |          |
|                          | 0080/1004     | LEN=0060  | INSTALLED    | UNKN     |
|                          | 018 "DIA      | CIRC      | CONCR        |          |
| CIRCLE RD                | 0080/0523     | LEN=0048  | INSTALLED    | UNKN     |

DIST: 03-2 SR: 2023  
RIGHT MUN: LOYALSOCK T

EXTRACT DATE: 12/28/2024 ROADWAY MANAGEMENT SYSTEM PAGE NUMBER: 459  
PRINT DATE: 12/30/2024 SLD COUNTY/SR - ANNUAL PRINT COUNTY: LYCOMING

DIR: N TOTAL LEN: 6.224 MI. DIST: 03-2 SR: 2023  
LEFT MUN: WILLIAMSPORT C RIGHT MUN: WILLIAMSPORT C

|              |           |    |  |           |                          |
|--------------|-----------|----|--|-----------|--------------------------|
| (CITY)       | 0050/0428 | == |  | 0050/0405 | 018 "DIA CIRC CONCR      |
|              |           | == |  | 0050/0391 | LEN=0130 INSTALLED UNKN  |
|              |           |    |  |           | BMS EN 41/2023/0050/0375 |
|              |           |    |  |           | 2 0 41045 0 00 0040+12   |
|              |           |    |  |           | BR. GRAFIUS              |
|              |           |    |  | 0050/0375 | BMSBG 41/2023/0050/0375  |
|              |           |    |  |           | 018 "DIA CIRC CONCR      |
|              | 006938 FT | == |  | 0050/0075 | LEN=0026 INSTALLED UNKN  |
|              |           |    |  | 006930 FT | 2 0 41045 0 00 0036+28   |
|              |           |    |  |           | MARKET ST                |
|              |           |    |  |           | (CITY)                   |
|              |           |    |  |           | NC BL OOMING GROVE RD    |
|              |           |    |  |           | GRAMPIAN BL              |
| HIGHLAND TE  |           | == |  |           | (SR2018 SEG 0010/0000)   |
| (CITY)       | 0050/0000 | == |  | 0050/0000 | MFC BEGIN = D            |
|              |           |    |  |           | LENGTH(AH 1187 BK 2582)  |
|              |           |    |  | 0040/2364 | MAPLE AL                 |
|              |           |    |  |           | (CITY)                   |
|              |           |    |  | 0040/2226 | 012 "DIA CAST IRON       |
|              |           |    |  |           | LEN=0012 INSTALLED UNKN  |
| VALLAMONT DR |           | == |  |           |                          |
| (CITY)       | 0040/2216 | == |  |           | MAPLE AV                 |
|              |           |    |  | 0040/2142 | (CITY)                   |
|              |           |    |  |           | BENEDICT ST              |
|              |           |    |  | 0040/1922 | (CITY)                   |
| BELMONT AV   |           | == |  |           |                          |
| (CITY)       | 0040/1855 | == |  |           | HUFFMAN ST               |
|              |           |    |  | 0040/1707 | (CITY)                   |
|              |           |    |  |           | BERNDT AV                |
|              |           |    |  | 0040/1521 | (CITY)                   |
| OAKLAND AV   |           | == |  |           |                          |
| (CITY)       | 0040/1487 | == |  |           | HUFFMAN AV               |
|              |           |    |  | 0040/1277 | (CITY)                   |
|              |           |    |  |           | 012 "DIA CIRC CONCR      |
| VERNON AV    |           | == |  | 0040/1152 | LEN=0026 INSTALLED UNKN  |
| (CITY)       | 0040/1128 | == |  |           |                          |
|              |           |    |  | 0040/1120 | 012 "DIA CIRC CONCR      |
|              |           |    |  |           | LEN=0026 INSTALLED UNKN  |
|              |           |    |  | 0040/1040 | 018 "DIA CIRC CONCR      |
|              |           |    |  |           | LEN=0026 INSTALLED UNKN  |
|              |           |    |  |           | O'NEIL AV                |
|              |           |    |  | 0040/1038 | (CITY)                   |
|              |           |    |  |           | ELDRED ST                |
|              |           |    |  | 0040/0798 | (CITY)                   |
|              |           |    |  |           | 018 "DIA CIRC CONCR      |

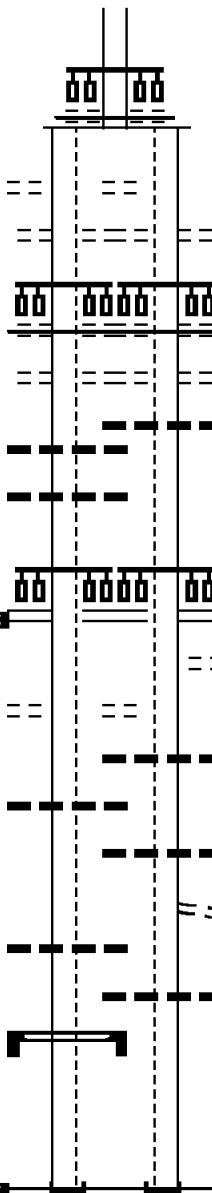
EXTRACT DATE: 12/28/2024 ROADWAY MANAGEMENT SYSTEM PAGE NUMBER: 458  
PRINT DATE: 12/30/2024 SLD COUNTY/SR - ANNUAL PRINT COUNTY: LYCOMING

DIR: N TOTAL LEN: 6.224 MI. DIST: 03-2 SR: 2023  
LEFT MUN: WILLIAMSPORT C RIGHT MUN: WILLIAMSPORT C

|                        |           |    |           |  |                         |
|------------------------|-----------|----|-----------|--|-------------------------|
| HAWTHORNE AV<br>(CITY) | 0040/0765 | == | 0040/0778 | LEN=0036                                       | INSTALLED UNKN          |
| GLENWOOD AV<br>(CITY)  | 0040/0404 | == | 0040/0554 | GUINTER AV<br>(CITY)                           |                         |
| ANDYS AL<br>(CITY)     | 0040/0212 | == |           |  |                         |
| 2 0 41045 0 00 0010+56 | 004356 FT |    | 0040/0203 | 018 "DIA CIRC CONCR<br>LEN=0026                | INSTALLED UNKN          |
| BRANDON AV<br>(CITY)   | 0040/0000 | == | 004348 FT |  |                         |
| PARK CT<br>(CITY)      | 0030/0850 | == | 0040/0000 | LENGTH(AH 2582 BK 1056)<br>018 "DIA CIRC CONCR | LEN=0026 INSTALLED UNKN |
| HEPBURN ST<br>(CITY)   | 0030/0685 | == | 0030/1032 | LEN=0026                                       | INSTALLED UNKN          |
| RURAL AV<br>(CITY)     | 0030/0655 | == | 0030/0844 | 018 "DIA CIRC CONCR<br>LEN=0026                | INSTALLED UNKN          |
|                        |           | == | 0030/0685 | HEPBURN ST<br>(CITY)                           |                         |
|                        |           | == | 0030/0493 | BRANDON PARK SQ<br>(CITY)                      |                         |
| 2 0 41045 0 00 0000+00 | 003300 FT |    | 0030/0315 | BRANDON PL<br>(CITY)                           |                         |
| HARRIS PL<br>(CITY)    | 0030/0000 | == | 003292 FT | WASHINGTON BL<br>(SR2016 SEG 0090/0000)        |                         |
| SEVENTH ST<br>(CITY)   | 0024/1151 | == | 0030/0000 | LENGTH(AH 1056 BK 1412)<br>018 "DIA CAST IRON  | LEN=0024 INSTALLED UNKN |
| GRAFIUS ST<br>(CITY)   | 0024/0900 | == | 0024/1412 | LEN=0024                                       | INSTALLED UNKN          |
| SIXTH ST<br>(CITY)     | 0024/0650 | == | 0024/1130 | SEVENTH ST<br>(CITY)                           |                         |
| DUBOIS ST<br>(CITY)    | 0024/0404 | == | 0024/0828 | ROSS ST<br>(CITY)                              |                         |
|                        |           | == | 0024/0539 | BENNETT ST<br>(CITY)                           |                         |
|                        |           | == | 0024/0289 | PACKER ST<br>(CITY)                            |                         |
|                        | 001888 FT |    | 001880 FT | 1 0 00289 0 03 0553+60                         |                         |

EXTRACT DATE: 12/28/2024 ROADWAY MANAGEMENT SYSTEM PAGE NUMBER: 457  
PRINT DATE: 12/30/2024 SLD COUNTY/SR - ANNUAL PRINT COUNTY: LYCOMING

DIR: N TOTAL LEN: 6.224 MI. DIST: 03-2 SR: 2023  
LEFT MUN: WILLIAMSPORT C RIGHT MUN: WILLIAMSPORT C

|  |           |   |    |  |  |
|--|-----------|---|----|--|--|
|  |           |  |    |  |  |
|  |           |   |    | LITTLE LEAGUE BL<br>(CITY)               |  |
|  |           |   |    | MFC BEGIN = C<br>LENGTH(AH 1412 BK 1071) |  |
| NORTH ST<br>(CITY)                             | 0021/0977 | ==  | == | 0020/0977                                | NORTH ST<br>(CITY)                             |
| EDWIN ST<br>(CITY)                             | 0021/0748 | ==  | == | 0020/0748                                | EDWIN ST<br>(CITY)                             |
| FOURTH ST<br>(CITY)                            |           |   |    |  | FOURTH ST<br>(CITY)                            |
| MFC BEGIN = C                                  | 0021/0499 |   |    | 0020/0501                                | MFC BEGIN = C                                  |
| WILLOW ST<br>(CITY)                            | 0021/0248 | ==  | == | 0020/0249                                | WILLOW ST<br>(CITY)                            |
| 018 "DIA CIRC CONCR<br>LEN=0001 INSTALLED UNKN | 0021/0231 | ==  | == | 0020/0233                                | 018 "DIA CIRC CONCR<br>LEN=0068 INSTALLED UNKN |
| 015 "DIA CIRC CONCR<br>LEN=0020 INSTALLED UNKN | 0021/0067 | ==  | == |  |  |
| 1 0 00289 0 03 0541+31 000818 FT               |           |   |    | 000809 FT                                | 1 0 00289 0 03 0541+31                         |
| THIRD ST<br>(SR2014 SEG 0150/0000)             |           |   |    |  | THIRD ST<br>(SR2014 SEG 0150/0000)             |
| LENGTH(AH 1070 BK 0818)                        | 0021/0000 |   |    | 0020/0000                                | LENGTH(AH 1071 BK 0809)                        |
| W CHURCH ST<br>(CITY)                          | 0011/0550 | ==  | == | 0010/0550                                | E CHURCH ST<br>(CITY)                          |
| 018 "DIA CIRC CONCR<br>LEN=0033 INSTALLED UNKN | 0011/0503 | ==  | == | 0010/0542                                | W CHURCH ST<br>(CITY)                          |
|  |           |   |    | 0010/0533                                | 018 "DIA CIRC CONCR<br>LEN=0026 INSTALLED UNKN |
| 018 "DIA CIRC CONCR<br>LEN=0036 INSTALLED UNKN | 0011/0294 | ==  | == | 0010/0474                                | 018 "DIA CIRC CONCR<br>LEN=0035 INSTALLED UNKN |
|  |           |   |    | 0010/0318                                | CANAL ST<br>(CITY)                             |
| SIGN: 3 CHORD TRUSS                            |           |   |    | 0010/0286                                | 018 "DIA CIRC CONCR<br>LEN=0037 INSTALLED UNKN |
| BMSID 41/2023/0011/0202 0011/0202              |           |   |    |  |  |
| 1 0 00289 0 03 0534+17 000000 FT               |           |   |    | 000000 FT                                | 1 0 00289 0 03 0534+17                         |
| NC MARKET ST                                   |           |   |    | NC MARKET ST                             |  |
| MARKET ST                                      |           |   |    | INTER-BK MARKET ST                       |  |
| (SR0015 SEG 0265/1619)                         |           |   |    | (SR0015 SEG 0264/1619)                   |  |
| MFC BEGIN = B                                  |           |   |    | MFC BEGIN = B                            |  |
| LENGTH(AH 0818 BK 0000)                        | 0011/0000 |   |    | 0010/0000                                | LENGTH(AH 0809 BK 0000)                        |

EXTRACT DATE: 12/28/2024 ROADWAY MANAGEMENT SYSTEM PAGE NUMBER: 456  
PRINT DATE: 12/30/2024 SLD COUNTY/SR - ANNUAL PRINT COUNTY: LYCOMING

DIR: B TOTAL LEN: 8.430 MI. DIST: 03-2 SR: 2022  
LEFT MUN: ELDRED T RIGHT MUN: ELDRED T

SR 0973 SH 044512 FT  
(SR0973 SEG 0540/0000) 0200/0838

043674 FT

CALEBS CREEK RD  
(T850)

040097 FT  
0190/0000

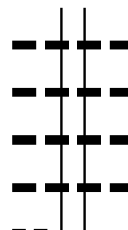
044512 FT  
INTER-AHD WARRENSVILLE RD  
0200/0838 (SR0973 SEG 0540/0000)  
018 "DIA CIRC CONCR  
LEN=0055 INSTALLED UNKN  
018 "DIA CIRC CONCR  
LEN=0185 INSTALLED UNKN  
TOWNSHIP AL  
0200/0655 (TWP)  
018 "DIA CIRC CONCR  
LEN=0040 INSTALLED UNKN  
MORSE DR  
0200/0479 (TWP)  
018 "DIA CIRC CONCR  
LEN=0055 INSTALLED UNKN  
MIDDLE AL  
0200/0091 (TWP)  
0200/0069 BMS EN 41/2022/0200/0000  
043674 FT 2 0 41044 0 02 0451+31  
NC WA  
MILL CREEK  
BMSBG 41/2022/0200/0000  
LENGTH(AH 0838 BK 3577)  
0200/0000  
015 "DIA CIRC METAL  
LEN=0036 INSTALLED UNKN  
018 "DIA CIR PLASTIC  
LEN=0040 INSTALLED 2018  
024 "DIA CIR PLASTIC  
LEN=0045 INSTALLED 2016  
018 "DIA CIRC METAL  
LEN=0040 INSTALLED UNKN  
0190/2906  
0190/2346  
0190/1986  
0190/1553  
0190/0640  
015 "H 21"W ELLIP METAL  
LEN=0040 INSTALLED 2018  
018 "DIA CIR PLASTIC  
LEN=0040 INSTALLED 2005  
CALEBS RUN  
STRUCTURE LENGTH 19 FT  
0190/0032 BMSID 41/2022/0190/0032  
040097 FT 2 0 41044 0 01 0404+19  
VILLAGE: WARRENSVILLE  
0190/0000 LENGTH(AH 3577 BK 3004)

EXTRACT DATE: 12/28/2024 ROADWAY MANAGEMENT SYSTEM PAGE NUMBER: 455  
PRINT DATE: 12/30/2024 SLD COUNTY/SR - ANNUAL PRINT COUNTY: LYCOMING

DIR: B TOTAL LEN: 8.430 MI. DIST: 03-2 SR: 2022  
LEFT MUN: ELDRED T RIGHT MUN: ELDRED T

CHAAPEL MTN RD  
(T848)

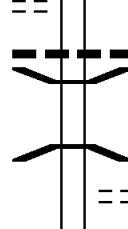
0180/1640



0180/2824  
0180/2576  
0180/2251  
0180/1770

024 "DIA CIRC METAL  
LEN=0040 INSTALLED UNKN  
018 "DIA CIR PLASTIC  
LEN=0036 INSTALLED 1998  
019"H 30"W ELLIP METAL  
LEN=0031 INSTALLED UNKN  
015"H 21"W ELLIP METAL  
LEN=0040 INSTALLED 2009

037093 FT



0180/1558  
0180/1322  
0180/1276  
0180/0783

018 "DIA CIR PLASTIC  
LEN=0050 INSTALLED 2017  
BMSSEN 41/2022/0180/1276  
2 0 41044 0 01 0386+95  
MILL CREEK  
BMSBG 41/2022/0180/1276  
REEDER RD  
(T851)

0180/0405  
037093 FT  
0180/0000

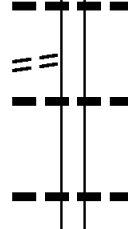
015"H 21"W ELLIP METAL  
LEN=0038 INSTALLED UNKN  
2 0 41044 0 01 0374+00  
LENGTH(AH 3004 BK 2438)

0170/2359  
0170/2172  
0170/1796  
0170/1335  
0170/0990  
0170/0641

018 "DIA CIR PLASTIC  
LEN=0040 INSTALLED 2009  
018 "DIA CIR PLASTIC  
LEN=0040 INSTALLED 2009  
060 "DIA CIRC METAL  
LEN=0060 INSTALLED UNKN  
018 "DIA CIR PLASTIC  
LEN=0040 INSTALLED 2018  
NORTHWAY RD  
(SR2029 SEG 0160/1823)  
018 "DIA CIRC METAL  
LEN=0036 INSTALLED UNKN

SUGAR CAMP RD  
(T847)

0170/0286



0170/0210  
034655 FT  
0170/0000  
0160/2065

018 "DIA CIRC METAL  
LEN=0068 INSTALLED UNKN  
2 0 41044 0 01 0349+05  
LENGTH(AH 2438 BK 2353)  
021 "DIA CIRC METAL  
LEN=0040 INSTALLED UNKN

0160/0936  
0160/0619

018 "DIA CIRC METAL  
LEN=0036 INSTALLED UNKN  
042 "DIA CIR PLASTIC  
LEN=0050 INSTALLED 2000

032302 FT

032302 FT 2 0 41044 0 01 0325+72

EXTRACT DATE: 12/28/2024 ROADWAY MANAGEMENT SYSTEM PAGE NUMBER: 454  
PRINT DATE: 12/30/2024 SLD COUNTY/SR - ANNUAL PRINT COUNTY: LYCOMING  
DIR: B TOTAL LEN: 8.430 MI. DIST: 03-2 SR: 2022  
LEFT MUN: ELDRED T RIGHT MUN: ELDRED T

|           |  |           |                          |
|-----------|--|-----------|--------------------------|
|           |  | 0160/0000 | LENGTH(AH 2353 BK 2655)  |
|           |  | 018 "DIA  | CIR PLASTIC              |
|           |  | 0150/2200 | LEN=0045 INSTALLED UNKN  |
|           |  | 018 "DIA  | CIR PLASTIC              |
|           |  | 0150/1980 | LEN=0046 INSTALLED 2015  |
|           |  | 030 "DIA  | CIR PLASTIC              |
|           |  | 0150/1630 | LEN=0060 INSTALLED 2007  |
|           |  |           |                          |
| 029647 FT |  | 0150/0035 | 014 "DIA CIR PLASTIC     |
|           |  | 029647 FT | LEN=0043 INSTALLED UNKN  |
|           |  |           | 2 0 41044 0 01 0299+39   |
|           |  |           | BRUCKLACHER RD           |
|           |  |           | (T846)                   |
|           |  | 0150/0000 | LENGTH(AH 2655 BK 2371)  |
|           |  |           |                          |
|           |  | 0140/1723 | 014 "H 23 "W ELLIP METAL |
|           |  |           | LEN=0044 INSTALLED UNKN  |
|           |  | 0140/1392 | 014 "H 23 "W ELLIP METAL |
|           |  |           | LEN=0042 INSTALLED UNKN  |
|           |  | 0140/0956 | 020 "H 28 "W ELLIP METAL |
|           |  |           | LEN=0037 INSTALLED UNKN  |
|           |  |           | ELDRED                   |
| 027276 FT |  | 0140/0575 | HEPBURN T                |
|           |  | 027276 FT | 2 0 41044 0 01 0275+38   |
|           |  | 0140/0000 | LENGTH(AH 2371 BK 2612)  |
|           |  |           | 018 "DIA CIR PLASTIC     |
|           |  | 0130/2509 | LEN=0040 INSTALLED 2013  |
|           |  |           | 018 "DIA CIRC CONCR      |
|           |  | 0130/2115 | LEN=0035 INSTALLED UNKN  |
|           |  |           | ROGER DR                 |
|           |  | 0130/1971 | (TWP )                   |
|           |  |           |                          |
|           |  | 0130/1279 | 014 "H 23 "W ELLIP METAL |
|           |  |           | LEN=0036 INSTALLED UNKN  |
|           |  | 0130/0961 | 032 "H 46 "W ELLIP METAL |
|           |  |           | LEN=0044 INSTALLED UNKN  |
|           |  |           | 018 "DIA CIR PLASTIC     |
|           |  | 0130/0398 | LEN=0054 INSTALLED 2009  |
| 024664 FT |  | 024664 FT | 2 0 41044 0 01 0249+07   |
|           |  | 0130/0000 | LENGTH(AH 2612 BK 1781)  |
|           |  |           | 014 "H 23 "W ELLIP METAL |
|           |  | 0120/1580 | LEN=0040 INSTALLED UNKN  |
|           |  |           |                          |
|           |  | 0120/0980 | 018 "DIA CIR PLASTIC     |
|           |  |           | LEN=0050 INSTALLED 2009  |
|           |  |           | 018 "DIA CIR PLASTIC     |
|           |  | 0120/0816 | LEN=0040 INSTALLED 2009  |



EXTRACT DATE: 12/28/2024 ROADWAY MANAGEMENT SYSTEM PAGE NUMBER: 453  
PRINT DATE: 12/30/2024 SLD COUNTY/SR - ANNUAL PRINT COUNTY: LYCOMING

DIR: B TOTAL LEN: 8.430 MI. DIST: 03-2 SR: 2022  
LEFT MUN: HEPBURN T RIGHT MUN: HEPBURN T

|  |  |  |  |  |           |   |
|--|--|--|--|--|-----------|---|
|  |  |  |  |  | 0120/0464 | 036"H 53"W ELLIP METAL<br>LEN=0043 INSTALLED UNKN                       |
|  |  |  |  |  | 0120/0155 | 018"DIA CIR PLASTIC   |
| 022883 FT                                |  |  |  |  | 022883 FT | LEN=0040 INSTALLED 2018<br>2 0 41044 0 01 0231+13<br>KLUMP RD<br>(T488) |
|  |  |  |  |  | 0120/0000 | LENGTH(AH 1781 BK 2881)   |
|  |  |  |  |  | 0110/2801 | 018"DIA CIR PLASTIC<br>LEN=0060 INSTALLED 2018                          |
|  |  |  |  |  | 0110/2066 | 015"H 23"W ELLIP METAL<br>LEN=0032 INSTALLED UNKN                       |
|  |  |  |  |  | 0110/1780 | 018"DIA CIR PLASTIC<br>LEN=0035 INSTALLED 2013                          |
|  |  |  |  |  | 0110/1555 | 018"DIA CIR PLASTIC<br>LEN=0039 INSTALLED 2013                          |
|  |  |  |  |  | 0110/1220 | 018"DIA CIR PLASTIC<br>LEN=0040 INSTALLED 2018                          |
|  |  |  |  |  | 0110/0903 | 024"DIA CIR PLASTIC<br>LEN=0040 INSTALLED 2018                          |
|  |  |  |  |  | 0110/0574 | 018"DIA CIR PLASTIC<br>LEN=0050 INSTALLED 2018                          |
|  |  |  |  |  | 0110/0161 | 018"DIA CIR PLASTIC<br>LEN=0040 INSTALLED 2018                          |
| 020002 FT                                |  |  |  |  | 020002 FT | 2 0 41044 0 01 0202+83<br>ROSE VALLEY RD<br>(T803)                      |
| ROSE VALLEY RD<br>(SR1001 SEG 0040/0000) |  |  |  |  | 0110/0000 | LENGTH(AH 2881 BK 1274)   |
|  |  |  |  |  | 0100/0524 | TRB.MILL CK.<br>STRUCTURE LENGTH 12 FT                                  |
| 018728 FT                                |  |  |  |  | 018728 FT | BMSID 41/2022/0100/0524<br>2 0 41044 0 01 0190+27                       |
|  |  |  |  |  | 0100/0000 | LENGTH(AH 1274 BK 2347)   |
|  |  |  |  |  | 0090/2002 | 018"DIA CIRC METAL<br>LEN=0038 INSTALLED UNKN                           |
|  |  |  |  |  | 0090/1594 | 018"DIA CIRC METAL<br>LEN=0040 INSTALLED UNKN                           |
|  |  |  |  |  | 0090/1344 | 018"DIA CIRC METAL<br>LEN=0036 INSTALLED UNKN                           |
|  |  |  |  |  | 0090/0950 | 018"DIA CIRC METAL<br>LEN=0048 INSTALLED UNKN                           |
|  |  |  |  |  | 0090/0678 | 014"H 23"W ELLIP METAL<br>LEN=0040 INSTALLED UNKN                       |
| 016381 FT                                |  |  |  |  | 016381 FT | 2 0 41044 0 01 0167+85  |
|  |  |  |  |  | 0090/0000 | LENGTH(AH 2347 BK 2624)   |
|  |  |  |  |  | 0080/2487 | 072"DIA CIRC METAL<br>LEN=0078 INSTALLED 2013                           |

EXTRACT DATE: 12/28/2024 ROADWAY MANAGEMENT SYSTEM PAGE NUMBER: 452  
PRINT DATE: 12/30/2024 SLD COUNTY/SR - ANNUAL PRINT COUNTY: LYCOMING

DIR: B TOTAL LEN: 8.430 MI. DIST: 03-2 SR: 2022  
LEFT MUN: HEPBURN T RIGHT MUN: HEPBURN T

013757 FT

011656 FT

009191 FT

|           |  |
|-----------|--|
| 0080/1610 | 018 " DIA CIR PLASTIC<br>LEN=0048 INSTALLED 2016                             |
| 0080/1291 | 024 " DIA CIR PLASTIC<br>LEN=0040 INSTALLED 2001                             |
| 0080/0390 | 018 " DIA CIR PLASTIC<br>LEN=0040 INSTALLED 2018                             |
| 0080/0270 | 014"H 23"W ELLIP METAL<br>LEN=0044 INSTALLED UNKN                            |
| 013757 FT | 2 0 41044 0 01 0142+78   |
| 0080/0000 | 018 " DIA CIR PLASTIC<br>LEN=0040 INSTALLED 2022                             |
| 0070/1909 | LENGTH(AH 2624 BK 2101)<br>024 " DIA CIR PLASTIC<br>LEN=0043 INSTALLED 2005  |
| 0070/1601 | WRIGHT RD<br>(T458)  |
| 0070/1282 | 018 " DIA CIR PLASTIC<br>LEN=0040 INSTALLED 2005                             |
| 0070/0570 | 018 " DIA CIR PLASTIC<br>LEN=0043 INSTALLED 2005                             |
| 0070/0046 | 018 " DIA CIR PLASTIC<br>LEN=0053 INSTALLED 2001                             |
| 011656 FT | 2 0 41044 0 01 0119+82   |
| 0070/0000 | LENGTH(AH 2101 BK 2465)<br>015"H 21"W ELLIP METAL<br>LEN=0041 INSTALLED 2006 |
| 0060/2431 | BEACH DR<br>(T450)   |
| 0060/1953 | 024 " DIA CIR PLASTIC<br>LEN=0052 INSTALLED 2006                             |
| 0060/1914 | 018 " DIA CIR PLASTIC<br>LEN=0052 INSTALLED 2005                             |
| 0060/1349 | 024 " DIA CIR PLASTIC<br>LEN=0042 INSTALLED 2006                             |
| 0060/0711 | 014"H 23"W ELLIP METAL<br>LEN=0055 INSTALLED UNKN                            |
| 0060/0118 | 2 0 41044 0 01 0094+70   |
| 009191 FT | LENGTH(AH 2465 BK 1791)  |
| 0060/0000 | 072 " DIA CIRC METAL<br>LEN=0075 INSTALLED UNKN                              |
| 0050/1292 | 024 " DIA CIRC METAL<br>LEN=0036 INSTALLED UNKN                              |
| 0050/0546 | 018 " DIA CIRC CONCR<br>LEN=0038 INSTALLED UNKN                              |
| 0050/0257 |  |

EXTRACT DATE: 12/28/2024 ROADWAY MANAGEMENT SYSTEM PAGE NUMBER: 451  
PRINT DATE: 12/30/2024 SLD COUNTY/SR - ANNUAL PRINT COUNTY: LYCOMING

DIR: B TOTAL LEN: 8.430 MI. DIST: 03-2 SR: 2022  
LEFT MUN: HEPBURN T RIGHT MUN: HEPBURN T

2 0 41044 0 00 0074+62 007400 FT  
CRESCENT HILL RD  
(T452) 0050/0000

005958 FT

004939 FT

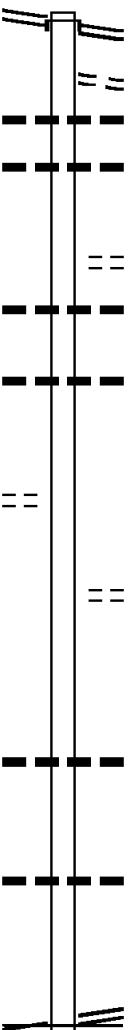
002507 FT

000000 FT

| Station   | Length    | Material             | Notes                   |
|-----------|-----------|----------------------|-------------------------|
| 0050/0000 | 1791      | BK 1442              | LEN=0060 INSTALLED UNKN |
| 0040/1400 | 024       | "DIA CIRC CONC       | LEN=0050 INSTALLED UNKN |
| 0040/1009 | 024       | "DIA CIRC CONC       | LEN=0050 INSTALLED UNKN |
| 0040/0810 | 036       | "DIA CIRC CONC       | LEN=0060 INSTALLED UNKN |
| 0040/0501 | 2 0 41044 | 0 00 0060+15         | LEN=0040 INSTALLED UNKN |
| 005958 FT | 0040/0000 | 1442 BK 1019         | LEN=0040 INSTALLED UNKN |
| 0030/1007 | 024       | "DIA CIRC PLASTIC    | LEN=0120 INSTALLED 2006 |
| 0030/0438 | 2 0 41044 | 0 00 0049+99         | LEN=0038 INSTALLED 2006 |
| 004939 FT | 0030/0000 | 1019 BK 2432         | LEN=0036 INSTALLED UNKN |
| 0020/1595 | 024       | "DIA CIRC PLASTIC    | LEN=0037 INSTALLED UNKN |
| 0020/1304 | 036       | "DIA CIRC PLASTIC    | LEN=0055 INSTALLED 2006 |
| 0020/0565 | 2 0 41044 | 0 00 0025+64         | LEN=0040 INSTALLED UNKN |
| 0020/0327 | 0020/0000 | 2432 BK 2507         | LEN=0038 INSTALLED UNKN |
| 002507 FT | 0010/2232 | 018 "DIA CIRC METAL  | LEN=0038 INSTALLED UNKN |
| 0010/1422 | 022       | "H 34 "W ELLIP METAL | LEN=0040 INSTALLED UNKN |
| 0010/1158 | 018       | "DIA CIRC PLASTIC    | LEN=0040 INSTALLED 2006 |
| 0010/0677 | 014       | "H 23 "W ELLIP METAL | LEN=0031 INSTALLED UNKN |
| 0010/0279 | 2 0 41044 | 0 00 0000+54         | LEN=0031 INSTALLED UNKN |
| 000000 FT | 0010/0000 | 2507 BK 0000         | LEN=0031 INSTALLED UNKN |

EXTRACT DATE: 12/28/2024 ROADWAY MANAGEMENT SYSTEM PAGE NUMBER: 450  
PRINT DATE: 12/30/2024 SLD COUNTY/SR - ANNUAL PRINT COUNTY: LYCOMING

DIR: B TOTAL LEN: 1.524 MI. DIST: 03-2 SR: 2021  
LEFT MUN: JORDAN T RIGHT MUN: JORDAN T

|  | 008049 FT              |   | 008049 FT   |   |
|--|------------------------|---|-------------|---|
| LAIRDSVILLE RD<br>(SR0118 SEG 0340/0000) | 0030/1292              |  | INTER-AHD   | KELLER HOLLOW RD<br>(T537)                                    |
|  |                        |   | 0030/1292   | LAIRDSVILLE RD<br>(SR0118 SEG 0340/0000)                      |
|  |                        |   | 0030/1132   | KELLER HOLLOW RD<br>(T537)                                    |
|  |                        |   | 0030/0582   | 013"H 21"W ELLIP METAL<br>LEN=0040 INSTALLED 2006             |
|  |                        |   | 0030/0140   | 013"H 21"W ELLIP METAL<br>LEN=0054 INSTALLED 2006             |
|  | 006757 FT              |   | 006757 FT   | 2 0 41082 7 00 0000+00<br>RICHART GROVE LN<br>(T539)          |
|  |                        |   | 5 0030/0000 | LENGTH(AH 1292 BK 3026)                                       |
|  |                        |   | 0020/2717   | 021 "DIA CIRC METAL<br>LEN=0003 INSTALLED 2006                |
|  |                        |   | 0020/1830   | 030 "DIA CIR PLASTIC<br>LEN=0040 INSTALLED 2018               |
| PEISCHEL HILL RD<br>(T531)               | 0020/0366<br>003731 FT |   | 003731 FT   | 2 0 41081 0 00 0037+30<br>PEISCHEL HILL RD<br>(T531)          |
|  |                        |   | 5 0020/0000 | LENGTH(AH 3026 BK 3731)                                       |
|  |                        |   | 0010/1874   | 018 "DIA CIRC METAL<br>LEN=0045 INSTALLED UNKN                |
|  |                        |   | 0010/0567   | 030 "DIA CIR PLASTIC<br>LEN=0037 INSTALLED 2007               |
|  | 000000 FT              |   | 000000 FT   | 2 0 41081 0 00 0000+00<br>TALMAR RD<br>(SR2019 SEG 0230/0000) |
| TALMAR RD<br>(SR2019 SEG 0230/0000)      | 0010/0000              |   | NC LO       | G CABIN RD<br>MFC BEGIN = E                                   |
|  |                        |   | 5 0010/0000 | LENGTH(AH 3731 BK 0000)                                       |

EXTRACT DATE: 12/28/2024 ROADWAY MANAGEMENT SYSTEM PAGE NUMBER: 449  
 PRINT DATE: 12/30/2024 SLD COUNTY/SR - ANNUAL PRINT COUNTY: LYCOMING  
 DIR: B TOTAL LEN: .004 MI. DIST: 03-2 SR: 2020  
 LEFT MUN: HEPBURN T RIGHT MUN: HEPBURN T

000021 FT

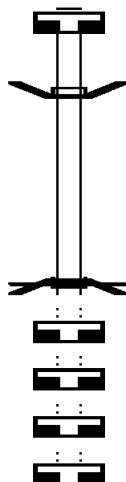
000000 FT

000000 FT

000000 FT

000000 FT

000000 FT



000021 FT

7052/0000

INTER-AHD

0050/0021

000000 FT

NC EC

INTER-BK

ECKARD RD

(T828)

TRIBUTARY MILL CREEK

BMSBG 41/2020/0050/0000

MFC BEGIN = E

0050/0000

000000 FT

7040/0000

000000 FT

7030/0000

000000 FT

7020/0000

000000 FT

7010/0000

LENGTH(AH 2055 BK 0021)

BMSBG 41/2020/0050/0000

ECKARD RD

(T828)

2 0 41128 0 00 0098+95

ECKARD RD

(T828)

TRIBUTARY MILL CREEK

BMSBG 41/2020/0050/0000

MFC BEGIN = E

LENGTH(AH 0021 BK 1984)

LENGTH(AH 1984 BK 2666)

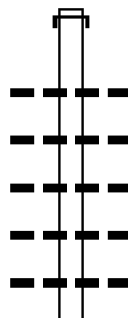
LENGTH(AH 2666 BK 2849)

LENGTH(AH 2849 BK 2325)

LENGTH(AH 2325 BK 0000)

EXTRACT DATE: 12/28/2024 ROADWAY MANAGEMENT SYSTEM PAGE NUMBER: 448  
 PRINT DATE: 12/30/2024 SLD COUNTY/SR - ANNUAL PRINT COUNTY: LYCOMING  
 DIR: B TOTAL LEN: 10.685 MI. DIST: 03-2 SR: 2019  
 LEFT MUN: JORDAN T RIGHT MUN: JORDAN T

056416 FT



|           |                         |      |
|-----------|-------------------------|------|
| 056416 FT | AH-COLUMBIA             | (19) |
| INTER-AHD | TALMER RD               |      |
| 0230/2313 | (SR4040 SEG 0010/0000)  |      |
|           | 018 " DIA CIRC METAL    |      |
| 0230/1663 | LEN=0036 INSTALLED 2015 |      |
|           | 018 " DIA CIR PLASTIC   |      |
| 0230/1553 | LEN=0040 INSTALLED 2015 |      |
|           | 018 " DIA CIR PLASTIC   |      |
| 0230/1283 | LEN=0040 INSTALLED 2015 |      |
|           | 024 " DIA CIR PLASTIC   |      |
| 0230/1115 | LEN=0032 INSTALLED 2015 |      |
|           | 048 " DIA CIR PLASTIC   |      |
| 0230/0678 | LEN=0040 INSTALLED 2007 |      |

EXTRACT DATE: 12/28/2024 ROADWAY MANAGEMENT SYSTEM PAGE NUMBER: 447  
PRINT DATE: 12/30/2024 SLD COUNTY/SR - ANNUAL PRINT COUNTY: LYCOMING

DIR: B TOTAL LEN: 10.685 MI. DIST: 03-2 SR: 2019  
LEFT MUN: JORDAN T RIGHT MUN: JORDAN T

2 0 41076 0 01 0520+15 054103 FT  
LOG CABIN RD  
(SR2021 SEG 0010/0000) 0230/0000

051964 FT

049576 FT

DERRICK RD  
(T736)  
SALEM SCHOOLHOUSE RD  
(T880)

0200/0798  
047149 FT

054103 FT

5 0230/0000 LENGTH(AH 2313 BK 2139)  
015"H 21"W ELLIP METAL  
0220/2054 LEN=0040 INSTALLED 2015

0220/0972 HOME BASE LN  
(T844)  
018"DIA CIR PLASTIC  
0220/0960 LEN=0080 INSTALLED UNKN

0220/0033 020"H 28"W ELLIP METAL  
LEN=0035 INSTALLED UNKN  
051964 FT 2 0 41076 0 01 0499+68  
5 0220/0000 LENGTH(AH 2139 BK 2388)

0210/1745 018"DIA CIRC METAL  
LEN=0165 INSTALLED UNKN  
0210/1257 015"DIA CIRC METAL  
LEN=0110 INSTALLED UNKN  
0210/1088 018"DIA CIR PLASTIC  
LEN=0060 INSTALLED 1997  
UNITYVILLE RD

0210/1016 (T529)  
036"DIA CIRC CONCR  
0210/0795 LEN=0040 INSTALLED UNKN  
NC TA LMAR RD

0210/0639 UNITYVILLE RD  
(SR0042 SEG 0020/1307)  
018"DIA CIR PLASTIC  
0210/0332 LEN=0040 INSTALLED 2012  
049576 FT 2 0 41076 0 01 0475+80

VILLAGE: UNITYVILLE  
015"H 21"W ELLIP METAL  
LEN=0050 INSTALLED 2005  
5 0210/0000 LENGTH(AH 2388 BK 2427)

0200/1563 013"H 21"W ELLIP METAL  
LEN=0035 INSTALLED UNKN

0200/0920 018"DIA CIRC METAL  
LEN=0035 INSTALLED UNKN

047149 FT 2 0 41076 0 01 0451+53

DIR: B TOTAL LEN: 10.685 MI.  
LEFT MUN: JORDAN T

DIST: 03-2 SR: 2019  
RIGHT MUN: JORDAN T

| Station   | Offset | Length                   | Material    | Notes |
|-----------|--------|--------------------------|-------------|-------|
| 0200/0000 |        | 015" H 22" W             | ELLIP METAL |       |
| 0190/1960 |        | LEN=0035                 | INSTALLED   | UNKN  |
| 0190/1611 |        | 018" DIA                 | CIR PLASTIC |       |
| 0190/1260 |        | LEN=0035                 | INSTALLED   | 2014  |
| 0190/1032 |        | 018" DIA                 | CIR PLASTIC |       |
|           |        | LEN=0030                 | INSTALLED   | 2007  |
|           |        | 024" DIA                 | CIR PLASTIC |       |
|           |        | LEN=0040                 | INSTALLED   | 2014  |
| 044530 FT |        | 2 0 41076 0 01           | 0425+21     |       |
| 0190/0000 |        | LENGTH(AH 2619 BK 2418)  |             |       |
| 0180/2282 |        | 018" DIA                 | CIR PLASTIC |       |
| 0180/2097 |        | LEN=0035                 | INSTALLED   | 1996  |
|           |        | 024" DIA                 | CIR PLASTIC |       |
|           |        | LEN=0041                 | INSTALLED   | 1996  |
| 0180/1406 |        | 018" DIA                 | CIR PLASTIC |       |
| 0180/0774 |        | LEN=0033                 | INSTALLED   | 2014  |
|           |        | 018" DIA                 | CIRC METAL  |       |
|           |        | LEN=0045                 | INSTALLED   | UNKN  |
| 0180/0147 |        | 015" DIA                 | CIRC METAL  |       |
| 042112 FT |        | LEN=0035                 | INSTALLED   | UNKN  |
| 0180/0000 |        | 2 0 41076 0 01           | 0400+91     |       |
| 0170/0809 |        | LENGTH(AH 2418 BK 1221)  |             |       |
|           |        | 015" H 21" W             | ELLIP METAL |       |
|           |        | LEN=0048                 | INSTALLED   | 2007  |
| 0170/0194 |        | WORTHINGTON RD ET (T734) |             |       |
| 0170/0152 |        | 048" DIA                 | CIR PLASTIC |       |
| 040891 FT |        | LEN=0045                 | INSTALLED   | 2008  |
| 0170/0000 |        | LENGTH(AH 1221 BK 2973)  |             |       |
| 0160/2422 |        | 018" DIA                 | CIR PLASTIC |       |
| 0160/1930 |        | LEN=0040                 | INSTALLED   | 2014  |
|           |        | 018" DIA                 | CIR PLASTIC |       |
|           |        | LEN=0032                 | INSTALLED   | 2007  |
| 0160/1290 |        | 018" DIA                 | CIR PLASTIC |       |
| 0160/0720 |        | LEN=0034                 | INSTALLED   | 2007  |
|           |        | 013" H 21" W             | ELLIP METAL |       |
|           |        | LEN=0040                 | INSTALLED   | UNKN  |
| 037918 FT |        | 2 0 41076 0 01           | 0359+15     |       |



EXTRACT DATE: 12/28/2024 ROADWAY MANAGEMENT SYSTEM PAGE NUMBER: 445  
PRINT DATE: 12/30/2024 SLD COUNTY/SR - ANNUAL PRINT COUNTY: LYCOMING

DIR: B TOTAL LEN: 10.685 MI. DIST: 03-2 SR: 2019  
LEFT MUN: JORDAN T RIGHT MUN: JORDAN T

GARDNER RD  
(T724)

0150/1297

035224 FT

031980 FT

|    |    |   |           |                         |
|----|----|---|-----------|-------------------------|
| == | == | 5 | 0160/0000 | ELIZABETH RD<br>(T760)  |
| -- | -- |   | 0150/2521 | LENGTH(AH 2973 BK 2694) |
| -- | -- |   | 0150/2121 | 015"H 21"W ELLIP METAL  |
| -- | -- |   | 0150/1675 | LEN=0040 INSTALLED 2021 |
|    |    |   |           | 018"DIA CIR PLASTIC     |
|    |    |   |           | LEN=0045 INSTALLED 2014 |
|    |    |   |           | 018"DIA CIRC METAL      |
|    |    |   |           | LEN=0038 INSTALLED UNKN |
| == |    |   |           |                         |
| -- | -- |   | 0150/0932 | 020"H 28"W ELLIP METAL  |
| -- | -- |   | 0150/0619 | LEN=0022 INSTALLED UNKN |
| -- | -- |   | 0150/0611 | 020"H 28"W ELLIP METAL  |
| -- | -- |   | 0150/0169 | LEN=0030 INSTALLED UNKN |
| -- | -- |   | 035224 FT | 015"DIA CIRC METAL      |
|    |    |   |           | LEN=0013 INSTALLED UNKN |
|    |    |   |           | 021"H 27"W ELLIP METAL  |
|    |    |   |           | LEN=0041 INSTALLED UNKN |
|    |    |   |           | 2 0 41076 0 01 0332+53  |
|    |    |   |           | GORDNER CHURCH RD       |
|    |    |   |           | (T716)                  |
|    | == | 5 | 0150/0000 | LENGTH(AH 2694 BK 3244) |
| -- | -- |   | 0140/3126 | 014"H 22"W ELLIP METAL  |
| -- | -- |   | 0140/2790 | LEN=0045 INSTALLED UNKN |
| -- | -- |   | 0140/2346 | 024"DIA CIR PLASTIC     |
| -- | -- |   | 0140/1854 | LEN=0048 INSTALLED 2001 |
|    |    |   |           | 020"H 28"W ELLIP METAL  |
|    |    |   |           | LEN=0034 INSTALLED UNKN |
|    |    |   |           | 018"DIA CIR PLASTIC     |
|    |    |   |           | LEN=0038 INSTALLED 2014 |
|    |    |   |           |                         |
| -- | -- |   | 0140/0230 | 020"H 28"W ELLIP METAL  |
| -- | -- |   | 0140/0010 | LEN=0045 INSTALLED UNKN |
| -- | -- |   | 031980 FT | 018"DIA CIR PLASTIC     |
|    |    | 5 | 0140/0000 | LEN=0032 INSTALLED 2007 |
|    |    |   | 0130/2185 | 2 0 41076 0 01 0299+96  |
|    |    |   | 0130/1978 | LENGTH(AH 3244 BK 2445) |
|    |    |   | 0130/1560 | 018"DIA CIRC METAL      |
|    |    |   | 0130/1121 | LEN=0030 INSTALLED UNKN |
|    |    |   |           | 018"DIA CIRC METAL      |
|    |    |   |           | LEN=0034 INSTALLED UNKN |
|    |    |   |           | 024"DIA CIR PLASTIC     |
|    |    |   |           | LEN=0034 INSTALLED 2014 |
|    |    |   |           | 018"DIA CIRC METAL      |
|    |    |   |           | LEN=0050 INSTALLED UNKN |
|    |    |   |           | PINE SUMMIT RD          |

EXTRACT DATE: 12/28/2024 ROADWAY MANAGEMENT SYSTEM PAGE NUMBER: 444  
PRINT DATE: 12/30/2024 SLD COUNTY/SR - ANNUAL PRINT COUNTY: LYCOMING

DIR: B TOTAL LEN: 10.685 MI. DIST: 03-2 SR: 2019  
LEFT MUN: JORDAN T RIGHT MUN: JORDAN T

2 0 41076 0 01 0275+42 029535 FT  
RIDGE RD  
(T714) 0130/0000

026752 FT

024573 FT

REED LN  
(T680) 0100/2073

BARTLOW RD  
(T487) 0100/0610

|           |   |
|-----------|---|
| 0130/1111 | (SR2017 SEG 0070/1637)                            |
| 0130/0813 | 015"H 21"W ELLIP METAL<br>LEN=0040 INSTALLED 2003 |
| 0130/0673 | 015"H 21"W ELLIP METAL<br>LEN=0040 INSTALLED 2003 |
| 029535 FT |   |
| 0130/0000 | LENGTH(AH 2445 BK 2783)<br>018"DIA CIRC METAL     |
| 0120/2295 | LEN=0035 INSTALLED UNKN<br>JORDAN                 |
| 0120/2119 | FRANKLIN T  |
| 0120/2026 | 018"DIA CIRC METAL<br>LEN=0030 INSTALLED UNKN     |
| 0120/1163 | 018"DIA CIR PLASTIC<br>LEN=0040 INSTALLED 2001    |
| 0120/0867 | 030"DIA CIR PLASTIC<br>LEN=0040 INSTALLED 2007    |
| 0120/0482 | 024"DIA CIR PLASTIC<br>LEN=0040 INSTALLED 2007    |
| 0120/0122 | 024"DIA CIR PLASTIC<br>LEN=0060 INSTALLED 2007    |
| 026752 FT | 2 0 41076 0 01 0247+60<br>GERMAN RD<br>(T690)     |
| 0120/0000 | LENGTH(AH 2783 BK 2179)<br>060"DIA CIR PLASTIC    |
| 0110/1905 | LEN=0050 INSTALLED 2016                           |
| 0110/1317 | 018"DIA CIR PLASTIC<br>LEN=0039 INSTALLED 2014    |
| 0110/0955 | 018"DIA CIR PLASTIC<br>LEN=0038 INSTALLED 2014    |
| 0110/0240 | 018"DIA CIRC METAL<br>LEN=0030 INSTALLED UNKN     |
| 024573 FT | 2 0 41076 0 01 0225+71                            |
| 0110/0000 | LENGTH(AH 2179 BK 2572)<br>060"DIA CIR PLASTIC    |
| 0100/2100 | LEN=0045 INSTALLED 2021                           |
| 0100/0645 | 020"H 28"W ELLIP METAL<br>LEN=0057 INSTALLED 2014 |

DIR: B TOTAL LEN: 10.685 MI. DIST: 03-2 SR: 2019  
LEFT MUN: FRANKLIN T RIGHT MUN: FRANKLIN T

EXTRACT DATE: 12/28/2024 ROADWAY MANAGEMENT SYSTEM PAGE NUMBER: 442  
PRINT DATE: 12/30/2024 SLD COUNTY/SR - ANNUAL PRINT COUNTY: LYCOMING

DIR: B TOTAL LEN: 10.685 MI. DIST: 03-2 SR: 2019  
LEFT MUN: FRANKLIN T RIGHT MUN: FRANKLIN T

|                   |  |                                       |   |
|-------------------|--|---------------------------------------|---|
|                   |  | 0070/1117                             | 048 "DIA CIRC CONCR<br>LEN=0045 INSTALLED UNKN  |
| 014575 FT         |  | 0070/0483<br>014575 FT<br>5 0070/0000 | 018 "DIA CIR PLASTIC<br>LEN=0035 INSTALLED 2014<br>2 0 41076 0 00 0125+75<br>LENGTH(AH 2886 BK 2388)<br>036 "DIA CIR PLASTIC<br>LEN=0040 INSTALLED 2000<br>FRANKLIN<br>MORELAND T |
|                   |  | 0060/2003<br>0060/1895                | 024 "DIA CIR PLASTIC<br>LEN=0052 INSTALLED 2007<br>018 "DIA CIR PLASTIC<br>LEN=0035 INSTALLED 2014  |
| 012187 FT         |  | 0060/0025<br>012187 FT<br>5 0060/0000 | BMS EN 41/2019/0060/0000<br>2 0 41076 0 00 0101+89<br>GERMAN RUN<br>BMS BG 41/2019/0060/0000<br>LENGTH(AH 2388 BK 2525)<br>012"H 18"W ELLIP METAL<br>LEN=0037 INSTALLED UNKN      |
|                   |  | 0050/2373<br>0050/1731                | SMITH RD<br>(T676)<br>TRIB TO GERMAN RUN<br>STRUCTURE LENGTH 19 FT<br>BMS ID 41/2019/0050/1378  |
| TOME RD<br>(T665) |  | 0050/1378<br>0050/1260                |   |
|                   |  | 0050/1208<br>0050/0795                | 018 "DIA CIR PLASTIC<br>LEN=0050 INSTALLED UNKN<br>018 "DIA CIRC METAL<br>LEN=0045 INSTALLED 1998   |
| 009662 FT         |  | 0050/0075<br>009662 FT<br>5 0050/0000 | 018 "DIA CIRC METAL<br>LEN=0042 INSTALLED UNKN<br>2 0 41076 0 00 0076+50<br>ROSS RD<br>(T664)<br>LENGTH(AH 2525 BK 2667)  |
|                   |  | 0040/1935<br>0040/1150                | 024 "DIA CIR PLASTIC<br>LEN=0040 INSTALLED 2006<br>012"H 18"W ELLIP METAL<br>LEN=0036 INSTALLED UNKN  |

EXTRACT DATE: 12/28/2024 ROADWAY MANAGEMENT SYSTEM PAGE NUMBER: 441  
PRINT DATE: 12/30/2024 SLD COUNTY/SR - ANNUAL PRINT COUNTY: LYCOMING

DIR: B TOTAL LEN: 10.685 MI. DIST: 03-2 SR: 2019  
LEFT MUN: MORELAND T RIGHT MUN: MORELAND T

| Stationing                 | Segment   | Length                             | Material       | Notes |
|----------------------------|-----------|------------------------------------|----------------|-------|
| 006995 FT                  | 0040/0801 | 012"H 18"W ELLIP METAL<br>LEN=0035 | INSTALLED UNKN |       |
|                            | 0040/0084 | 018 "DIA CIR PLASTIC<br>LEN=0050   | INSTALLED 2007 |       |
|                            | 006995 FT | 2 0 41076 0 00 0050+90             | GARDNER RD     |       |
|                            | 0040/0000 | (T461)<br>LENGTH(AH 2667 BK 2440)  |                |       |
|                            | 0030/2170 | 018 "DIA CIRC METAL<br>LEN=0035    | INSTALLED UNKN |       |
|                            | 0030/1842 | 018 "DIA CIR PLASTIC<br>LEN=0036   | INSTALLED 1998 |       |
|                            | 0030/0820 | 018 "DIA CIRC METAL<br>LEN=0032    | INSTALLED UNKN |       |
|                            | 0030/0673 | WALTERS RD<br>(T638)               |                |       |
| 004555 FT                  | 004555 FT | 2 0 41076 0 00 0025+62             |                |       |
|                            | 0030/0000 | LENGTH(AH 2440 BK 2435)            |                |       |
|                            | 0020/2327 | 018 "DIA CIR PLASTIC<br>LEN=0040   | INSTALLED 2014 |       |
|                            | 0020/2020 | 018 "DIA CIR PLASTIC<br>LEN=0040   | INSTALLED 2006 |       |
|                            | 0020/1519 | 018 "DIA CIR PLASTIC<br>LEN=0040   | INSTALLED 2014 |       |
| WALLIS BOTTOM RD<br>(T640) | 0020/1460 |                                    |                |       |
|                            | 0020/0896 | 018 "DIA CIR PLASTIC<br>LEN=0035   | INSTALLED 2006 |       |
| 2 0 41076 0 00 0000+00     | 002120 FT |                                    |                |       |
| MORELAND TWP RD            |           |                                    |                |       |
| (SR2069 SEG 0010/0000)     | 0020/0000 |                                    |                |       |
|                            | 0010/1387 | 018 "DIA CIR PLASTIC<br>LEN=0035   | INSTALLED UNKN |       |
|                            | 0010/0605 | 018"H 24"W ELLIP METAL<br>LEN=0050 | INSTALLED UNKN |       |
|                            | 0010/0380 | 018 "DIA CIRC METAL<br>LEN=0050    | INSTALLED UNKN |       |
| 000000 FT                  | 000000 FT | 2 0 41075 0 00 0000+00             |                |       |
|                            |           | SR 0442 SH                         |                |       |
|                            |           | (SR0442 SEG 0190/0000)             |                |       |
| SR 0442 SH                 |           | NC MO                              |                |       |
| (SR0442 SEG 0190/0000)     | 0010/0000 | MFC BEGIN = D                      |                |       |
|                            | 0010/0000 | LENGTH(AH 2120 BK 0000)            |                |       |

EXTRACT DATE: 12/28/2024 ROADWAY MANAGEMENT SYSTEM PAGE NUMBER: 440  
PRINT DATE: 12/30/2024 SLD COUNTY/SR - ANNUAL PRINT COUNTY: LYCOMING  
DIR: B TOTAL LEN: 3.912 MI. DIST: 03-2 SR: 2018  
LEFT MUN: LOYALSOCK T RIGHT MUN: LOYALSOCK T

020653 FT



FROM 2039/0030 SH

020653 FT WARRENSVILLE RD  
0110/1312 (SR2039 SEG 0030/0000)  
TO 2039/0020 SH  
0110/1264 (CONN)  
018" DIA CIRC CONCR  
0110/1262 LEN=0060 INSTALLED UNKN

| DIR: B                         |  | TOTAL LEN: | DIST: 03-2             | SR: 2018   |
|--------------------------------|--|------------|------------------------|--|
| LEFT MUN: LOYALSOCK T          |  | 3.912 MI.  | RIGHT MUN: LOYALSOCK T |  |
| (CONN)                         |  | 0110/1239  | = =                    |  |
|                                |  |            | = =                    |  |
| COUNTVIEW AV<br>(T700)         |  | 0110/0400  | - -                    | 0110/0881 SAND HILL RD<br>(TB23)<br>024 "DIA CIRC CONCR<br>LEN=0024 INSTALLED UNKN                         |
| 0 41046 0 01 0194+60 019341 FT |  |            | - -                    | 0110/0380 018 "DIA CIRC CONCR<br>019341 FT LEN=0062 INSTALLED UNKN   |
| EAST AV<br>(T698)              |  | 0110/0000  | - -                    | [S] 0110/0000 LENGTH(AH 1312 BK 2521)<br>024 "DIA CIRC CONCR<br>0100/2107 LEN=0070 INSTALLED UNKN          |
|                                |  |            | - -                    | 0100/1491 018 "DIA CIRC CONCR<br>LEN=0045 INSTALLED UNKN   |
| BOND ST<br>(T712)              |  | 0100/0899  | = =                    |  |
| CHRISTIE AV<br>(T574)          |  | 0100/0421  | = =                    |  |
|                                |  | 016820 FT  | = =                    | 016820 FT 2 0 41046 0 01 0169+53<br>SYCAMORE RD<br>(T696)  |
|                                |  |            | - -                    | [S] 0100/0000 LENGTH(AH 2521 BK 2332)<br>060 "DIA CIRC METAL<br>0090/2297 LEN=0048 INSTALLED UNKN          |
| BULLET HILL RD<br>(T487)       |  | 0090/2235  | = =                    |  |
| BULLET HILL RD<br>(T487)       |  | 0090/1560  | " "                    |  |
|                                |  |            | - -                    | 0090/1168 018 "DIA CIRC CONCR<br>LEN=0065 INSTALLED UNKN   |
|                                |  |            | - -                    | 0090/1062 018 "DIA CIRC CONCR<br>LEN=0045 INSTALLED UNKN   |
| MADDON RD<br>(T530)            |  | 0090/0900  | " "                    |  |
|                                |  |            | - -                    | 0090/0337 018 "DIA CIRC CONCR<br>LEN=0050 INSTALLED UNKN   |
|                                |  | 014488 FT  | - -                    | 015 "DIA CIRC METAL<br>LEN=0040 INSTALLED UNKN   |
|                                |  |            | - -                    | 0090/0146 2 0 41046 0 01 0146+36<br>014488 FT [S] 0090/0000 LENGTH(AH 2332 BK 1314)<br>015 "DIA CIRC METAL |
|                                |  |            | - -                    | 0080/1016 LEN=0042 INSTALLED UNKN  |
|                                |  |            | - -                    | 0080/0584 024 "DIA CIR PLASTIC<br>LEN=0060 INSTALLED UNKN  |
|                                |  |            | = =                    | RICHARDS AV<br>(T702)  |

EXTRACT DATE: 12/28/2024 ROADWAY MANAGEMENT SYSTEM PAGE NUMBER: 438  
PRINT DATE: 12/30/2024 SLD COUNTY/SR - ANNUAL PRINT COUNTY: LYCOMING

DIR: B TOTAL LEN: 3.912 MI. DIST: 03-2 SR: 2018  
LEFT MUN: LOYALSOCK T RIGHT MUN: LOYALSOCK T

|                        |           |  |           |                          |
|------------------------|-----------|--|-----------|--------------------------|
|                        | 013174 FT |  | 013174 FT | 2 0 41046 0 01 0133+30   |
|                        |           |  |           | FREDNA AV                |
|                        |           |  |           | (T694)                   |
|                        |           |  | 0080/0000 | LENGTH(AH 1314 BK 1583)  |
|                        |           |  | 0070/1342 | 018 "DIA CIRC CONCR      |
|                        |           |  | 0070/0963 | LEN=0045 INSTALLED UNKN  |
|                        |           |  | 0070/0625 | 018 "DIA CIR PLASTIC     |
|                        |           |  |           | LEN=0045 INSTALLED 1996  |
|                        |           |  |           | 018 "DIA CIRC CONCR      |
|                        |           |  |           | LEN=0045 INSTALLED UNKN  |
| FAIRVIEW RD            |           |  | 0070/0261 | BMS EN 41/2018/0070/0240 |
| (SR2031 SEG 0010/0000) | 0070/0513 |  |           | 2 0 41046 0 01 0119+74   |
|                        |           |  |           | BR. MILLERS R            |
|                        |           |  | 0070/0240 | BMSBG 41/2018/0070/0240  |
|                        | 011591 FT |  | 011591 FT | 2 0 41046 0 01 0117+22   |
|                        |           |  | 0070/0000 | LENGTH(AH 1583 BK 0678)  |
|                        |           |  | 0060/0350 | 024 "DIA CIRC CONCR      |
|                        |           |  |           | LEN=0055 INSTALLED UNKN  |
|                        |           |  |           | NORTHWAY RD              |
|                        |           |  |           | (SR2029 SEG 0030/0000)   |
|                        |           |  | 0060/0344 | BMS EN 41/2018/0060/0000 |
|                        |           |  | 0060/0033 | 2 0 41046 0 00 0109+08   |
|                        | 010913 FT |  | 010913 FT | MILLERS RUN              |
|                        |           |  | 0060/0000 | BMSBG 41/2018/0060/0000  |
|                        |           |  |           | LENGTH(AH 0678 BK 2873)  |
|                        |           |  |           | LAFAYETTE PY             |
|                        |           |  | 0050/2454 | (T476)                   |
|                        |           |  |           | 024"H 36"W ELLIP CONC    |
|                        |           |  | 0050/1698 | LEN=0048 INSTALLED UNKN  |
| VALLEY HEIGHTS DR      |           |  |           |                          |
| (PRDR)                 | 0050/1664 |  |           |                          |
|                        |           |  |           |                          |
|                        |           |  | 0050/1328 | SHIFFLER AV              |
|                        |           |  |           | (T634)                   |
|                        |           |  | 0050/1262 | 024 "DIA CIRC CONCR      |
|                        |           |  |           | LEN=0040 INSTALLED UNKN  |
| LEADER DR              |           |  |           |                          |
| (PRDR)                 | 0050/1128 |  |           |                          |
| LEADER DR              |           |  |           |                          |
| (PRDR)                 | 0050/1047 |  |           |                          |
|                        |           |  |           |                          |
|                        |           |  | 0050/0536 | 048 "DIA CIR PLASTIC     |
|                        |           |  |           | LEN=0060 INSTALLED 2021  |
| BENTLEY DR             |           |  |           |                          |
| (PRDR)                 | 0050/0383 |  |           |                          |
|                        |           |  |           |                          |
|                        |           |  | 0050/0280 | 012"H 36"W ELLIP CONC    |
|                        |           |  |           | LEN=0040 INSTALLED UNKN  |
|                        | 008040 FT |  | 008040 FT | 2 0 41046 0 00 0080+39   |



DIST: 03-2 SR: 2018  
RIGHT MUN: LOYALSOCK T

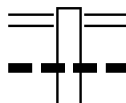
EXTRACT DATE: 12/28/2024 ROADWAY MANAGEMENT SYSTEM PAGE NUMBER: 436  
PRINT DATE: 12/30/2024 SLD COUNTY/SR - ANNUAL PRINT COUNTY: LYCOMING

DIR: B TOTAL LEN: 3.912 MI. DIST: 03-2 SR: 2018  
LEFT MUN: WILLIAMSPORT C RIGHT MUN: WILLIAMSPORT C

|   |           |  |
|---|-----------|--|
|   | 0020/0828 | 015 "DIA CIR UNKNOWN<br>LEN=0012 INSTALLED UNKN                                  |
|   | 0020/0820 | 015 "DIA CIRC METAL<br>LEN=0035 INSTALLED UNKN                                   |
|   |           | HARDING AV<br>(CITY)   |
|   | 0020/0457 | FLORENCE ST<br>(CITY)  |
|   | 0020/0405 | 016"H 16"W BOX CULVERT<br>LEN=0035 INSTALLED UNKN                                |
|   | 0020/0315 | 015 "DIA CIRC METAL<br>LEN=0012 INSTALLED UNKN                                   |
| 002821 FT                                 | 002821 FT | 2 0 41046 0 00 0027+14<br>FRANKLIN ST<br>(CITY)                                  |
|   | 0020/0000 | LENGTH(AH 1497 BK 2821)<br>015 "DIA CIRC METAL                                   |
|   | 0010/2765 | LEN=0038 INSTALLED UNKN<br>RYAN ST<br>(CITY)                                     |
|   | 0010/2378 | 012"H 20"W ELLIP METAL<br>LEN=0040 INSTALLED UNKN                                |
|   | 0010/2306 | 012"H 18"W ELLIP METAL<br>LEN=0040 INSTALLED UNKN                                |
|   | 0010/1956 | MULBERRY ST<br>(CITY)  |
|   | 0010/1829 | 016 "DIA CAST IRON<br>LEN=0055 INSTALLED UNKN                                    |
|   | 0010/1400 | PACKER ST<br>(CITY)  |
|   | 0010/1191 | 018 "DIA CIRC METAL<br>LEN=0055 INSTALLED UNKN                                   |
|   | 0010/0870 | 024 "DIA CIRC METAL<br>LEN=0055 INSTALLED UNKN                                   |
|   | 0010/0798 | BALDWIN ST<br>(CITY)   |
|   | 0010/0785 |  |
| CALVERT AV<br>(CITY)                      | 0010/0564 |  |
|   | 0010/0545 | CALVERT AV<br>(CITY)   |
|   | 0010/0324 | HEPBURN ST<br>(CITY)   |
| 000000 FT                                 | 000000 FT | 2 0 41046 0 00 0000+00<br>NC GR AMPIAN BL<br>MARKET ST<br>(SR2023 SEG 0050/0000) |
| MARKET ST<br>(CITY)                       | INTER-BK  | HIGHLAND TERRACE RD<br>(CITY)  |
| BLOOMINGROVE RD<br>(SR2023 SEG 0050/0000) | 0010/0000 | MFC BEGIN = C<br>LENGTH(AH 2821 BK 0000)   |

EXTRACT DATE: 12/28/2024 ROADWAY MANAGEMENT SYSTEM PAGE NUMBER: 435  
PRINT DATE: 12/30/2024 SLD COUNTY/SR - ANNUAL PRINT COUNTY: LYCOMING  
DIR: B TOTAL LEN: 2.424 MI. DIST: 03-2 SR: 2017  
LEFT MUN: JORDAN T RIGHT MUN: JORDAN T

012797 FT



012797 FT MORELAND BAPTIST RD  
0070/1637 (SR2019 SEG 0130/1111)  
018 " DIA CIR PLASTIC  
0070/1130 LEN=0035 INSTALLED 1997  
024 " DIA CIR PLASTIC

EXTRACT DATE: 12/28/2024 ROADWAY MANAGEMENT SYSTEM PAGE NUMBER: 434  
PRINT DATE: 12/30/2024 SLD COUNTY/SR - ANNUAL PRINT COUNTY: LYCOMING

DIR: B TOTAL LEN: 2.424 MI. DIST: 03-2 SR: 2017  
LEFT MUN: JORDAN T RIGHT MUN: JORDAN T

2 0 41077 0 01 0111+95 011160 FT  
BERGER RD  
(T489) 0070/0000

009577 FT

2 0 41077 0 01 0080+00 007998 FT  
GORDNER CHURCH RD  
(T716) 0050/0000  
LC FOR GORDNER CHURCH R  
(CONN) 0040/1754

006123 FT

|             |                                     |                                     |
|-------------|-------------------------------------|-------------------------------------|
| 0070/1004   | LEN=0033                            | INSTALLED 1997                      |
| 0070/0632   | 018 "DIA CIR PLASTIC                | LEN=0040 INSTALLED 2003             |
| 0070/0033   | 024 "DIA CIR PLASTIC                | LEN=0040 INSTALLED 1997             |
| 011160 FT   |                                     |                                     |
| 5 0070/0000 | LENGTH(AH 1637 BK 1583)             | 018 "DIA CIR PLASTIC                |
| 0060/1003   | LEN=0055                            | INSTALLED 2013                      |
|             | 018 "DIA CIR PLASTIC                | LEN=0043 INSTALLED 2013             |
| 0060/0300   | 2 0 41077 0 01 0096+13              | 5 0060/0000 LENGTH(AH 1583 BK 1579) |
| 009577 FT   | 018 "DIA CIR PLASTIC                | LEN=0040 INSTALLED 1997             |
| 5 0060/0000 |                                     |                                     |
| 0050/1389   |                                     |                                     |
|             | 024 "DIA CIR PLASTIC                | LEN=0030 INSTALLED 2013             |
| 0050/0393   | 024 "DIA CIR PLASTIC                | LEN=0042 INSTALLED 1998             |
| 0050/0194   | 036 "DIA CIR PLASTIC                | LEN=0040 INSTALLED 2006             |
| 0050/0036   |                                     |                                     |
| 007998 FT   |                                     |                                     |
| 5 0050/0000 | LENGTH(AH 1579 BK 1875)             |                                     |
|             |                                     |                                     |
| 0040/1618   | BMS EN 41/2017/0040/1596            | 0 0 00000 0 00 0000+00              |
|             | TRIB WEST BRANCH CREEK              |                                     |
| 0040/1596   | BMS BG 41/2017/0040/1596            | GORDNER CHURCH RD                   |
| 0040/1416   | (T716)                              |                                     |
| 0040/1274   | 018 "DIA CIR PLASTIC                | LEN=0032 INSTALLED 2013             |
|             | WATTS RD                            |                                     |
| 0040/1021   | (T718)                              |                                     |
| 0040/0551   | BMS EN 41/2017/0040/0538            | 0 0 00000 0 00 0000+00              |
|             | TRIB WEST BRANCH RUN                |                                     |
| 0040/0538   | BMS BG 41/2017/0040/0538            | 2 0 41077 0 01 0061+23              |
| 006123 FT   | 5 0040/0000 LENGTH(AH 1875 BK 2204) | 018 "DIA CIR PLASTIC                |
|             | LEN=0034                            | INSTALLED UNKN                      |
| 0030/2153   | 015 "H 21 "W                        | ELLIP METAL                         |
|             | LEN=0035                            | INSTALLED UNKN                      |
| 0030/1988   |                                     |                                     |

EXTRACT DATE: 12/28/2024 ROADWAY MANAGEMENT SYSTEM PAGE NUMBER: 433  
PRINT DATE: 12/30/2024 SLD COUNTY/SR - ANNUAL PRINT COUNTY: LYCOMING

DIR: B TOTAL LEN: 2.424 MI. DIST: 03-2 SR: 2017  
LEFT MUN: JORDAN T RIGHT MUN: JORDAN T

|                        |           |   |
|------------------------|-----------|---|
|                        | 0030/1735 | 018 "DIA CIR PLASTIC<br>LEN=0050 INSTALLED 2007   |
|                        | 0030/1253 | 018 "DIA CIR PLASTIC<br>LEN=0040 INSTALLED 2013   |
|                        | 0030/0916 | JORDAN<br>FRANKLIN T  |
|                        | 0030/0688 | 024 "DIA CIR PLASTIC<br>LEN=0040 INSTALLED UNKN   |
| 003919 FT              | 0030/0150 | 018 "DIA CIR PLASTIC<br>LEN=0035 INSTALLED UNKN   |
|                        | 003919 FT | 2 0 41077 0 00 0039+30<br>WATTS RD<br>(T718)  |
|                        | 0030/0000 | LENGTH(AH 2204 BK 2601)<br>024 "DIA CIR PLASTIC   |
|                        | 0020/2220 | LEN=0035 INSTALLED 2007   |
|                        | 0020/1590 | 018 "DIA CIR PLASTIC<br>LEN=0034 INSTALLED 1997   |
|                        | 0020/1067 | 018 "DIA CIR PLASTIC<br>LEN=0036 INSTALLED 2007   |
|                        | 0020/0938 | 018 "DIA CIR PLASTIC<br>LEN=0040 INSTALLED 1997   |
|                        | 0020/0773 | 018 "DIA CIR PLASTIC<br>LEN=0042 INSTALLED 2007   |
|                        | 0020/0471 | 018 "DIA CIR PLASTIC<br>LEN=0040 INSTALLED 2007   |
| 001318 FT              | 0020/0175 | 018 "DIA CIR PLASTIC<br>LEN=0038 INSTALLED 2013   |
|                        | 001318 FT | 2 0 41077 0 00 0012+25<br>WINTERSTEEN RD<br>(T750)  |
|                        | 0020/0000 | LENGTH(AH 2601 BK 1318)<br>018 "DIA CIR PLASTIC   |
|                        | 0010/1305 | LEN=0040 INSTALLED 1997   |
|                        | 0010/1122 | 024 "DIA CIR PLASTIC<br>LEN=0035 INSTALLED 2007   |
| CHURCH RD ET<br>(T467) | 0010/0884 |   |
|                        | 0010/0637 | 018 "DIA CIR PLASTIC<br>LEN=0035 INSTALLED 2003   |
|                        | 0010/0261 | 024 "DIA CIR PLASTIC<br>LEN=0035 INSTALLED 2003   |
| 000000 FT              | 000000 FT | 2 0 41077 0 00 0000+00<br>NC PINE SUMMIT RD<br>INTER-BK PINE SUMMIT RD<br>(SR4029 SEG 0020/1880)<br>MFC BEGIN = E<br>BK-COLUMBIA (19) |
|                        | 0010/0000 | LENGTH(AH 1318 BK 0000)   |

EXTRACT DATE: 12/28/2024 ROADWAY MANAGEMENT SYSTEM PAGE NUMBER: 432  
PRINT DATE: 12/30/2024 SLD COUNTY/SR - ANNUAL PRINT COUNTY: LYCOMING  
DIR: E TOTAL LEN: 4.112 MI. DIST: 03-2 SR: 2016  
LEFT MUN: LOYALSOCK T RIGHT MUN: LOYALSOCK T

|                        |           |  |           |                          |
|------------------------|-----------|--|-----------|--------------------------|
|                        | 021676 FT |  | 021710 FT |                          |
|                        |           |  | INTER-AHD | THIRD ST                 |
|                        |           |  |           | (SR2014 SEG 0190/0000)   |
|                        |           |  |           | THIRD ST                 |
|                        |           |  |           | (SR2014 SEG 0191/0000)   |
|                        |           |  | 0150/1557 | (SR2014 SEG 0190/0000)   |
|                        |           |  |           | 024 " DIA CAST IRON      |
|                        |           |  | 0150/1491 | LEN=0018 INSTALLED UNKN  |
| FAXON PY<br>(T476)     | 0150/1461 |  |           | TO 2014/0180 SH          |
|                        |           |  |           | (CONN)                   |
|                        |           |  | 0150/1363 | 024 " DIA CAST IRON      |
|                        |           |  |           | LEN=0020 INSTALLED 1998  |
| SHIFFLER AV<br>(T478)  | 0150/0935 |  | 0150/1262 | SHIFFLER AV              |
|                        |           |  |           | (SR2056 SEG 0010/0212)   |
|                        |           |  | 0150/0935 | 018 " DIA CAST IRON      |
|                        |           |  |           | LEN=0028 INSTALLED UNKN  |
|                        |           |  | 0150/0920 | 024 " DIA CAST IRON      |
|                        |           |  |           | LEN=0026 INSTALLED UNKN  |
| LAFAYETTE PY<br>(T476) | 0150/0316 |  | 0150/0590 |                          |
|                        | 020119 FT |  |           | 024 " DIA CIRC CONCR     |
|                        |           |  | 0150/0042 | LEN=0019 INSTALLED UNKN  |
|                        |           |  | 020153 FT | 1 0 00018 0 06 0722+96   |
|                        |           |  |           | PENNSYLVANIA AV          |
|                        |           |  |           | (T472)                   |
|                        |           |  | 0150/0000 | LENGTH (AH 1557 BK 0925) |
|                        |           |  |           | 018 " DIA CAST IRON      |
|                        |           |  | 0140/0726 | LEN=0030 INSTALLED UNKN  |
|                        |           |  |           | 024 " DIA CIRC METAL     |
|                        |           |  | 0140/0714 | LEN=0042 INSTALLED UNKN  |
|                        |           |  | 0140/0491 | BMSSEN 41/2016/0140/0473 |
|                        |           |  |           | 1 0 00018 0 06 0727+51   |
|                        |           |  |           | MCCLURES RUN             |
|                        |           |  | 0140/0473 | BMSBG 41/2016/0140/0473  |
|                        |           |  |           | RIVER AV                 |
|                        |           |  |           | (T470)                   |
|                        |           |  | 0140/0354 |                          |
|                        |           |  |           | 018 " DIA CIRC CONCR     |
|                        |           |  | 0140/0291 | LEN=0023 INSTALLED UNKN  |
|                        |           |  |           | 024 " DIA CIRC CONCR     |

EXTRACT DATE: 12/28/2024 ROADWAY MANAGEMENT SYSTEM PAGE NUMBER: 431  
PRINT DATE: 12/30/2024 SLD COUNTY/SR - ANNUAL PRINT COUNTY: LYCOMING

DIR: E TOTAL LEN: 4.112 MI. DIST: 03-2 SR: 2016  
LEFT MUN: LOYALSOCK T RIGHT MUN: LOYALSOCK T

UNKNOWN AL  
(CITY)  
SHERMAN ST  
(CITY)

019194 FT

0130/1702

0130/1525

ALMOND ST  
(CITY)

0130/0501

1 0 00018 0 06 0752+59 017171 FT  
GROVE ST  
(CITY)  
FURNACE ST  
(CITY)

0130/0000

0120/1122

|           |                        |           |       |
|-----------|------------------------|-----------|-------|
| 0140/0089 | LEN=0038               | INSTALLED | UNKN  |
| 018 "DIA  | CAST                   | IRON      |       |
| 0140/0022 | LEN=0038               | INSTALLED | UNKN  |
| 019228 FT | 1 0 00018 0 06 0732+49 |           |       |
|           | CATHERINE ST           |           |       |
|           | (CITY)                 |           |       |
|           | LOYALSOCK              |           |       |
|           | WILLIAMSPORT C         |           |       |
| 0140/0000 | LENGTH(AH 0925         | BK 2023)  |       |
| 0130/1952 | 016 "DIA               | CAST      | IRON  |
|           | LEN=0030               | INSTALLED | UNKN  |
|           | SHERMAN ST             |           |       |
|           | (CITY)                 |           |       |
| 0130/1525 |                        |           |       |
| 0130/1496 | 016 "DIA               | CAST      | IRON  |
| 0130/1284 | LEN=0022               | INSTALLED | UNKN  |
| 0130/1264 | BLACKBERRY AL          |           |       |
|           | (CITY)                 |           |       |
| 0130/1062 | 018 "DIA               | CAST      | IRON  |
| 0130/1023 | LEN=0019               | INSTALLED | UNKN  |
|           | CHESTNUT ST            |           |       |
|           | (CITY)                 |           |       |
| 0130/0994 | 016 "DIA               | CAST      | IRON  |
| 0130/0553 | LEN=0031               | INSTALLED | UNKN  |
|           | ALMOND ST              |           |       |
|           | (CITY)                 |           |       |
| 0130/0548 | 016 "DIA               | CAST      | IRON  |
| 0130/0525 | LEN=0021               | INSTALLED | UNKN  |
|           | 016 "DIA               | CAST      | IRON  |
|           | LEN=0019               | INSTALLED | UNKN  |
|           | 018 "DIA               | CAST      | IRON  |
| 0130/0469 | LEN=0030               | INSTALLED | UNKN  |
| 0130/0167 | 024 "DIA               | CIRC      | CONCR |
| 0130/0072 | LEN=0016               | INSTALLED | UNKN  |
|           | GROVE ST               |           |       |
|           | (CITY)                 |           |       |
| 0130/0055 | 018 "DIA               | CIRC      | CONCR |
| 017205 FT | LEN=0026               | INSTALLED | UNKN  |
| 0130/0000 | LENGTH(AH 2023         | BK 1363)  |       |
|           | 024 "DIA               | CIRC      | CONCR |

EXTRACT DATE: 12/28/2024 ROADWAY MANAGEMENT SYSTEM PAGE NUMBER: 430  
PRINT DATE: 12/30/2024 SLD COUNTY/SR - ANNUAL PRINT COUNTY: LYCOMING

DIR: E TOTAL LEN: 4.112 MI. DIST: 03-2 SR: 2016  
LEFT MUN: WILLIAMSPORT C RIGHT MUN: WILLIAMSPORT C

RHOADS AL  
(CITY)

0120/0661

WARD ST  
(CITY)

0120/0218

1 0 00018 0 06 0766+21 015808 FT  
CITY AL  
(CITY)

0120/0000

JACKSON ST  
(CITY)

0110/0420

BIRKLE CT  
(CITY)

0110/0200

PENN ST  
(CITY)

0110/0027  
015166 FT

ST BONIFACE ST  
(CITY)

0100/0459

1 0 00018 0 06 0779+61 014465 FT  
HENRIETTA ST  
(CITY)  
ELIZABETH ST  
(CITY)

0100/0000  
0090/1588

0120/1086 LEN=0019 INSTALLED UNKN  
RAILWAY ST

0120/0895 (CITY)  
024 "DIA CIRC CONCR  
0120/0834 LEN=0024 INSTALLED UNKN

0120/0620 018 "DIA CIRC CONCR  
LEN=0018 INSTALLED UNKN  
0120/0405 020 "DIA CIRC CONCR  
LEN=0020 INSTALLED UNKN  
WARD ST  
(CITY)

0120/0206 024 "DIA CIRC CONCR  
LEN=0022 INSTALLED UNKN  
015842 FT

0120/0000 LENGTH(AH 1363 BK 0642)  
018 "DIA CIRC CONCR  
0110/0570 LEN=0030 INSTALLED UNKN  
JACKSON ST  
(CITY)

0110/0380 018 "DIA CIRC CONCR  
LEN=0030 INSTALLED UNKN

0110/0142 018 "DIA CIRC CONCR  
LEN=0015 INSTALLED UNKN

0110/0027 1 0 00018 0 06 0772+63  
015200 FT PENN ST  
(CITY)

0110/0000 LENGTH(AH 0642 BK 0701)

FRANKLIN ST  
(CITY)

0100/0211  
014499 FT

0100/0000 LENGTH(AH 0701 BK 1968)

COLLEGE PL



EXTRACT DATE: 12/28/2024 ROADWAY MANAGEMENT SYSTEM PAGE NUMBER: 429  
PRINT DATE: 12/30/2024 SLD COUNTY/SR - ANNUAL PRINT COUNTY: LYCOMING

DIR: E TOTAL LEN: 4.112 MI. DIST: 03-2 SR: 2016  
LEFT MUN: WILLIAMSPORT C RIGHT MUN: WILLIAMSPORT C

CORSON AL  
(CITY)

0090/1296

BALDWIN ST  
(CITY)

0090/0125  
012497 FT

HEPBURN ST  
(CITY)

0080/2181

| Station   | Length         | Material                | Notes                   |
|-----------|----------------|-------------------------|-------------------------|
| 0090/1540 |                | (CITY)                  |                         |
| 0090/1492 | 018"           | DIA CAST IRON           | LEN=0018 INSTALLED UNKN |
| 0090/1044 |                | MULBERRY ST             | (CITY)                  |
| 0090/1028 | 012"           | DIA CIRC CONCR          | LEN=0040 INSTALLED UNKN |
| 0090/0796 |                | STATE ST                | (CITY)                  |
| 0090/0548 |                | PACKER ST               | (CITY)                  |
| 0090/0299 |                | STERLING AV             | (CITY)                  |
| 012531 FT | 1 0 00018 0 06 | 0799+28                 | NC WA SHINGTON BL       |
| INTER-BK  |                | MARKET ST               | (SR2023 SEG 0030/0000)  |
| 0090/0000 |                | HARRIS PL               | (CITY)                  |
| 012531 FT |                | LENGTH(AH 1968 BK 0385) |                         |
| 7082/0000 |                | LENGTH(AH 0385 BK 2181) |                         |
| INTER-AHD |                | HARRIS PL               | (CITY)                  |
| 0080/2181 |                | NC HE HEPBURN ST        |                         |
| 0080/2035 |                | HEPBURN ST              | (CITY)                  |
| 0080/1435 |                | ELMIRA ST               | (CITY)                  |
| 0080/0998 | 018"           | DIA CAST IRON           | LEN=0023 INSTALLED UNKN |
| 0080/0996 |                | CENTER ST               | (CITY)                  |
| 0080/0987 | 016"           | DIA CAST IRON           | LEN=0021 INSTALLED UNKN |
| 0080/0944 | 018"           | DIA CAST IRON           | LEN=0018 INSTALLED UNKN |
| 0080/0781 |                | CHERRY ST               | (CITY)                  |
| 0080/0773 | 016"           | DIA CAST IRON           | LEN=0024 INSTALLED UNKN |
| 0080/0765 | 018"           | DIA CAST IRON           | LEN=0024 INSTALLED UNKN |

EXTRACT DATE: 12/28/2024 ROADWAY MANAGEMENT SYSTEM PAGE NUMBER: 428  
PRINT DATE: 12/30/2024 SLD COUNTY/SR - ANNUAL PRINT COUNTY: LYCOMING

DIR: E TOTAL LEN: 4.112 MI. DIST: 03-2 SR: 2016  
LEFT MUN: WILLIAMSPORT C RIGHT MUN: WILLIAMSPORT C

010316 FT

|           |                          |
|-----------|--------------------------|
| 0080/0727 | 018 "DIA CIRC METAL      |
| 0080/0652 | LEN=0025 INSTALLED UNKN  |
| 0080/0636 | CITY AL                  |
|           | (CITY)                   |
|           | 016 "DIA CAST IRON       |
|           | LEN=0024 INSTALLED UNKN  |
|           | 016 "DIA CAST IRON       |
|           | LEN=0032 INSTALLED UNKN  |
|           | LOCUST ST                |
| 0080/0523 | (CITY)                   |
| 0080/0517 | BMS EN 41/2016/0080/0507 |
|           | 1 0 00020 0 00 0020+65   |
|           | GRAFIUS RUN              |
| 0080/0507 | BMSBG 41/2016/0080/0507  |
|           | 018 "DIA CAST IRON       |
| 0080/0458 | LEN=0023 INSTALLED UNKN  |
|           | CITY AL                  |
| 0080/0393 | (CITY)                   |
|           | 018 "DIA CIRC CONCR      |
| 0080/0374 | LEN=0024 INSTALLED UNKN  |
|           | MAPLE ST                 |
| 0080/0266 | (CITY)                   |
|           | 018 "DIA CAST IRON       |
| 0080/0254 | LEN=0050 INSTALLED UNKN  |
|           | 018 "DIA CIRC CONCR      |
| 0080/0250 | LEN=0050 INSTALLED UNKN  |
|           | 018 "DIA CIRC CONCR      |
| 0080/0219 | LEN=0025 INSTALLED UNKN  |
|           | 018 "DIA CIRC CONCR      |
| 0080/0207 | LEN=0026 INSTALLED UNKN  |
|           | BANISTER PL              |
| 0080/0134 | (CITY)                   |
| 010350 FT | 1 0 00020 0 00 0025+79   |
|           | WALNUT ST                |
|           | (CITY)                   |
| 0080/0000 | LENGTH (AH 2181 BK 0848) |
|           | 018 "DIA CAST IRON       |
| 0070/0735 | LEN=0030 INSTALLED UNKN  |
|           | 018 "DIA CAST IRON       |
| 0070/0725 | LEN=0024 INSTALLED UNKN  |
|           | 018 "DIA CAST IRON       |
| 0070/0589 | LEN=0022 INSTALLED UNKN  |
|           | 018 "DIA CAST IRON       |
| 0070/0554 | LEN=0024 INSTALLED UNKN  |
|           | 012 "DIA CAST IRON       |
| 0070/0450 | LEN=0025 INSTALLED UNKN  |
|           | 012 "DIA CAST IRON       |
| 0070/0447 | LEN=0025 INSTALLED UNKN  |
|           | CITY AL                  |

EXTRACT DATE: 12/28/2024 ROADWAY MANAGEMENT SYSTEM PAGE NUMBER: 427  
PRINT DATE: 12/30/2024 SLD COUNTY/SR - ANNUAL PRINT COUNTY: LYCOMING

DIR: E TOTAL LEN: 4.112 MI. DIST: 03-2 SR: 2016  
LEFT MUN: WILLIAMSPORT C RIGHT MUN: WILLIAMSPORT C

|                     |     |             |                         |  |
|---------------------|-----|-------------|-------------------------|--|
|                     | ==  | 0070/0433   | (CITY)                  |  |
|                     | --- | 0070/0312   | 018 "DIA CIR PLASTIC    |  |
|                     | ==  |             | LEN=0023 INSTALLED UNKN |  |
|                     | --- | 0070/0291   | GREEN ST                |  |
|                     | ==  |             | (CITY)                  |  |
|                     | --- | 0070/0277   | 018 "DIA CAST IRON      |  |
|                     | --- |             | LEN=0024 INSTALLED UNKN |  |
|                     | ==  | 0070/0152   | KAUPP PL                |  |
|                     | --- |             | (CITY)                  |  |
|                     | --- | 0070/0036   | 018 "DIA CAST IRON      |  |
| 009468 FT           | --- | 009502 FT   | LEN=0023 INSTALLED UNKN |  |
|                     | --- |             | 1 0 00020 0 00 0034+34  |  |
|                     | --- |             | CAMPBELL ST             |  |
|                     | --- |             | (CITY)                  |  |
|                     | ==  | 5 0070/0000 | LENGTH(AH 0848 BK 1456) |  |
|                     | --- | 0060/1388   | 018 "DIA CIRC CONCR     |  |
|                     | --- |             | LEN=0024 INSTALLED UNKN |  |
| HERDIC ST<br>(CITY) | ==  |             |                         |  |
| 0060/1267           | --- |             | HERDIC ST               |  |
|                     | ==  | 0060/1241   | (CITY)                  |  |
|                     | --- | 0060/0974   | 018 "DIA CAST IRON      |  |
|                     | --- |             | LEN=0030 INSTALLED UNKN |  |
|                     | ==  | 0060/0958   | FIRST AV                |  |
|                     | --- |             | (CITY)                  |  |
|                     | --- | 0060/0902   | 018 "DIA CAST IRON      |  |
|                     | --- |             | LEN=0021 INSTALLED UNKN |  |
|                     | --- | 0060/0644   | 016 "DIA CIR PLASTIC    |  |
|                     | --- |             | LEN=0015 INSTALLED UNKN |  |
|                     | ==  | 0060/0641   | SECOND AV               |  |
|                     | --- |             | (CITY)                  |  |
|                     | --- | 0060/0598   | 016 "DIA CAST IRON      |  |
|                     | --- |             | LEN=0032 INSTALLED UNKN |  |
|                     | --- | 0060/0586   | 016 "DIA CAST IRON      |  |
|                     | --- |             | LEN=0020 INSTALLED UNKN |  |
|                     | --- | 0060/0322   | 016 "DIA CAST IRON      |  |
|                     | --- |             | LEN=0030 INSTALLED UNKN |  |
|                     | ==  | 0060/0321   | THIRD AV                |  |
|                     | --- |             | (CITY)                  |  |
|                     | --- | 0060/0262   | 016 "DIA CAST IRON      |  |
|                     | --- |             | LEN=0016 INSTALLED UNKN |  |
|                     | --- | 0060/0018   | 016 "DIA CAST IRON      |  |
| 008012 FT           | --- | 008046 FT   | LEN=0020 INSTALLED UNKN |  |
|                     | --- |             | 1 0 00020 0 00 0048+79  |  |
|                     | --- |             | FOURTH AV               |  |
|                     | --- |             | (CITY)                  |  |
|                     | ==  | 5 0060/0000 | LENGTH(AH 1456 BK 2794) |  |
|                     | --- | 0050/2773   | 012 "DIA CAST IRON      |  |
|                     | --- |             | LEN=0021 INSTALLED UNKN |  |

EXTRACT DATE: 12/28/2024 ROADWAY MANAGEMENT SYSTEM PAGE NUMBER: 426  
PRINT DATE: 12/30/2024 SLD COUNTY/SR - ANNUAL PRINT COUNTY: LYCOMING

DIR: E TOTAL LEN: 4.112 MI. DIST: 03-2 SR: 2016  
LEFT MUN: WILLIAMSPORT C RIGHT MUN: WILLIAMSPORT C

FIFTH AV  
(CITY)

0050/2519

ALLEY  
(CITY)

0050/2338

005218 FT

0050/2528

018 "DIA CAST IRON  
LEN=0022 INSTALLED UNKN

0050/2502

FIFTH AV  
(CITY)

0050/2492

024 "DIA CAST IRON  
LEN=0024 INSTALLED UNKN

0050/2339

018 "DIA CAST IRON  
LEN=0020 INSTALLED UNKN

0050/2269

016 "DIA CAST IRON  
LEN=0040 INSTALLED UNKN

0050/2233

THOMAS AV  
(CITY)

0050/2095

016 "DIA CAST IRON  
LEN=0020 INSTALLED UNKN

0050/2059

016 "DIA CIRC CONCR  
LEN=0030 INSTALLED UNKN

0050/2004

SIXTH AV  
(CITY)

0050/1834

018 "DIA CAST IRON  
LEN=0018 INSTALLED UNKN

0050/1803

BRAINE ST  
(CITY)

0050/1625

016 "DIA CAST IRON  
LEN=0018 INSTALLED UNKN

0050/1311

SEVENTH AV  
(CITY)

0050/1227

016 "DIA CAST IRON  
LEN=0024 INSTALLED UNKN

0050/1165

018 "DIA CAST IRON  
LEN=0022 INSTALLED UNKN

0050/1160

016 "DIA CAST IRON  
LEN=0020 INSTALLED UNKN

0050/0964

016 "DIA CAST IRON  
LEN=0020 INSTALLED UNKN

0050/0954

016 "DIA CAST IRON  
LEN=0020 INSTALLED UNKN

0050/0737

016 "DIA CAST IRON  
LEN=0010 INSTALLED UNKN

0050/0350

016 "DIA CAST IRON  
LEN=0020 INSTALLED UNKN

0050/0342

GRIER ST  
(CITY)

005252 FT

018 "DIA CIRC CONCR  
LEN=0014 INSTALLED UNKN

015 "DIA CIRC METAL  
LEN=0014 INSTALLED UNKN

1 0 00020 0 00 0076+82

ROSE ST

EXTRACT DATE: 12/28/2024 ROADWAY MANAGEMENT SYSTEM PAGE NUMBER: 425  
PRINT DATE: 12/30/2024 SLD COUNTY/SR - ANNUAL PRINT COUNTY: LYCOMING

DIR: E TOTAL LEN: 4.112 MI. DIST: 03-2 SR: 2016  
LEFT MUN: WILLIAMSPORT C RIGHT MUN: WILLIAMSPORT C

|  |           |     |     |   |           |  |
|--|-----------|-----|-----|---|-----------|--|
|  |           | ==  | ==  | 5 | 0050/0000 | (CITY)<br>LENGTH(AH 2794 BK 1223)<br>015 "DIA CIRC CONCR |
|  |           | --- | --- |   | 0040/1197 | LEN=0026 INSTALLED UNKN                                  |
|  |           | --- | --- |   | 0040/1187 | 018 "DIA CIRC CONCR                                      |
|  |           |     |     |   |           | LEN=0036 INSTALLED UNKN                                  |
|  |           | ==  | ==  |   | 0040/0823 | CEMETERY ST  |
|  |           | ==  | ==  |   | 0040/0445 | (CITY)<br>WILDWOOD BL                                    |
|  |           | ==  | ==  |   | 0040/0313 | (CITY)<br>CITY AL  |
|  |           | --- | --- |   | 0040/0243 | 018 "DIA CIRC CONCR                                      |
|  |           |     |     |   |           | LEN=0040 INSTALLED UNKN                                  |
|  |           | ==  | ==  |   | 0040/0210 | KROUSE AV  |
|  | 003995 FT |     |     |   | 004029 FT | (CITY)<br>1 0 00020 0 00 0089+04                         |
|  |           |     |     |   |           | PARK AV  |
|  |           | ==  | ==  | 5 | 0040/0000 | (CITY)<br>LENGTH(AH 1223 BK 1044)                        |
|  |           |     |     |   | 0030/0967 | LC TO PARK AV  |
| CITY AL<br>(CITY)                              | 0030/0914 | ==  | ==  |   |           | (CONN)   |
|  |           | --- | --- |   | 0030/0698 | 018 "DIA CIRC CONCR                                      |
| DALE PL<br>(CITY)                              | 0030/0675 |     |     |   |           | LEN=0048 INSTALLED UNKN                                  |
|  |           | --- | --- |   | 0030/0600 | 018 "DIA CIRC CONCR                                      |
| CITY AL<br>(CITY)                              | 0030/0367 |     |     |   |           | LEN=0055 INSTALLED UNKN                                  |
|  |           | --- | --- |   | 0030/0323 | 018 "DIA CIRC CONCR                                      |
|  | 002951 FT |     |     |   | 002985 FT | LEN=0040 INSTALLED UNKN                                  |
|  |           |     |     |   |           | 1 0 00020 0 00 0099+52                                   |
|  |           |     |     |   |           | OLIVER ST  |
|  |           |     |     |   |           | (CITY)   |
|  |           | 00  | 00  | 5 | 0030/0000 | MFC BEGIN = C  |
|  |           |     |     |   |           | LENGTH(AH 1044 BK 1573)                                  |
| 015 "DIA CIRC CONCR<br>LEN=0030 INSTALLED UNKN | 0021/1477 | --- | --- |   |           |  |
|  |           |     |     |   | 0020/1477 | 015 "DIA CIRC CONCR                                      |
|  |           |     |     |   |           | LEN=0030 INSTALLED UNKN                                  |
| (APRA) LYC SUPPLY CO<br>BEEBER ST<br>(CITY)    | 0021/0808 | POI | POI |   | 0020/0836 | (APRA) LYC SUPPLY CO                                     |
|  |           |     |     |   |           | BEEBER ST  |
|  |           |     |     |   |           | (CITY)   |

EXTRACT DATE: 12/28/2024 ROADWAY MANAGEMENT SYSTEM PAGE NUMBER: 424  
PRINT DATE: 12/30/2024 SLD COUNTY/SR - ANNUAL PRINT COUNTY: LYCOMING

DIR: E TOTAL LEN: 4.112 MI. DIST: 03-2 SR: 2016  
LEFT MUN: WILLIAMSPORT C RIGHT MUN: WILLIAMSPORT C

WILLIAMSPORT  
LOYALSOCK T 0021/0713  
024 "DIA CIRC CONCR  
LEN=0041 INSTALLED UNKN 0021/0502

015 "DIA CIRC CONCR  
LEN=0050 INSTALLED UNKN 0021/0086  
1 0 00020 0 00 0115+15 001412 FT  
LENGTH(AH 1539 BK 1412) 0021/0000  
BMS EN 41/2016/0010/0843 0011/1321

LOYALSOCK  
OLD LYCOMING T 0011/1000  
1 0 00020 0 00 0129+24  
LR 20 RAMP D  
BMS BG 41/2016/0010/0843 0011/0843

SIGN: 3 CHORD TRUSS  
BMS ID 41/2016/0010/0681 0011/0681  
RAMP B RD  
(SR8005 SEG 0030/0000) 0011/0486

024 "DIA CIRC CONCR  
LEN=0086 INSTALLED UNKN 0011/0350  
RAMP D RD  
(SR8005 SEG 0010/2081) 0011/0308

018 "DIA CIRC METAL  
LEN=0030 INSTALLED UNKN 0011/0130  
1 0 00020 0 00 0129+24 000000 FT  
NC HIGH ST  
ROOSEVELT AV  
(T434)

LYCOMING CREEK RD INTER-BK  
(SR1017 SEG 0010/0000)  
MFC BEGIN = C  
LENGTH(AH 1412 BK 0000) 0011/0000

0020/0723 WILLIAMSPORT  
LOYALSOCK T

0020/0499 024 "DIA CIRC CONCR  
LEN=0063 INSTALLED UNKN  
015 "DIA CIRC CONCR  
0020/0086 LEN=0040 INSTALLED UNKN  
001412 FT 1 0 00020 0 00 0115+15  
0020/0000 LENGTH(AH 1573 BK 1412)  
0010/1321 BMS EN 41/2016/0010/0843

0010/1028 LOYALSOCK  
OLD LYCOMING T

1 0 00020 0 00 0119+93  
LR 20 RAMP D  
0010/0843 BMS BG 41/2016/0010/0843  
FOY AV  
(SR3036 SEG 0011/1618)  
0010/0777 (SR3036 SEG 0010/1407)  
SIGN: 3 CHORD TRUSS  
0010/0681 BMS ID 41/2016/0010/0681

FOY AV  
(SR3036 SEG 0010/1407)  
0010/0432 (SR3036 SEG 0011/1618)  
SIGN: CANTILEVER  
0010/0417 BMS ID 41/2016/0010/0417

0010/0278 018 "DIA CIRC CONCR  
LEN=0084 INSTALLED UNKN  
012"H 18"W ELLIP METAL  
0010/0131 LEN=0057 INSTALLED UNKN  
000000 FT 1 0 00020 0 00 0129+24  
NC HIGH ST  
ROOSEVELT AV  
(T434)

INTER-BK LYCOMING CREEK RD  
(SR1017 SEG 0011/0000)  
MFC BEGIN = C  
0010/0000 LENGTH(AH 1412 BK 0000)

EXTRACT DATE: 12/28/2024 ROADWAY MANAGEMENT SYSTEM PAGE NUMBER: 423  
 PRINT DATE: 12/30/2024 SLD COUNTY/SR - ANNUAL PRINT COUNTY: LYCOMING  
 DIR: B TOTAL LEN: 5.280 MI. DIST: 03-2 SR: 2015  
 LEFT MUN: FRANKLIN T RIGHT MUN: FRANKLIN T

027881 FT  
 027881 FT  
 027881 FT  
 027881 FT  
 027881 FT  
 027881 FT



027881 FT  
 7210/0000 LENGTH(AH 1707 BK 3001)  
 027881 FT  
 7200/0000 LENGTH(AH 3001 BK 3000)  
 027881 FT  
 7190/0000 LENGTH(AH 3000 BK 3547)  
 027881 FT  
 7180/0000 LENGTH(AH 3547 BK 0046)  
 027881 FT  
 7176/0000 LENGTH(AH 0046 BK 3560)  
 027881 FT  
 7174/0000 LENGTH(AH 3560 BK 0048)

DIST: 03-2 SR: 2015  
RIGHT MUN: FRANKLIN T



EXTRACT DATE: 12/28/2024 ROADWAY MANAGEMENT SYSTEM PAGE NUMBER: 421  
PRINT DATE: 12/30/2024 SLD COUNTY/SR - ANNUAL PRINT COUNTY: LYCOMING

DIR: B TOTAL LEN: 5.280 MI. DIST: 03-2 SR: 2015  
LEFT MUN: FRANKLIN T RIGHT MUN: FRANKLIN T

OXBOW RD  
(T679)

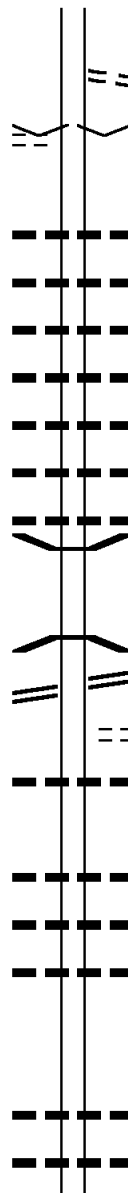
022896 FT  
0120/0000

MORELAND BAPTIST RD  
(SR2019 SEG 0090/0000) 0100/1001

020117 FT

018639 FT

016604 FT



0120/0216 BARTLOW RD  
022896 FT (T487)  
2 0 41078 0 03 0263+41  
VILLAGE: LAIRDSVILLE  
LENGTH(AH 3788 BK 2779)  
0120/0000  
0110/1855 015"H 21"W METAL ARCH  
LEN=0040 INSTALLED 2007  
0110/1487 013"H 21"W ELLIP METAL  
LEN=0036 INSTALLED 1998  
0110/1367 018"DIA CIR PLASTIC  
LEN=0040 INSTALLED 2004  
0110/1153 013"H 21"W ELLIP METAL  
LEN=0040 INSTALLED UNKN  
0110/0919 018"DIA CIR PLASTIC  
LEN=0036 INSTALLED 2004  
0110/0678 013"H 17"W ELLIP METAL  
LEN=0040 INSTALLED UNKN  
0110/0365 013"H 17"W ELLIP METAL  
LEN=0040 INSTALLED UNKN  
0110/0022 BMSSEN 41/2015/0110/0000  
020117 FT 2 0 41078 0 03 0235+71  
GERMAN RUN  
BMSBG 41/2015/0110/0000  
0110/0000 LENGTH(AH 2779 BK 1478)  
MORELAND BAPTIST RD  
(SR2019 SEG 0090/0000)  
0100/1001 STARR RD  
0100/0481 (T485)  
036"DIA CIR PLASTIC  
0100/0447 LEN=0050 INSTALLED UNKN  
018639 FT 2 0 41078 0 03 0220+99  
0100/0000 LENGTH(AH 1478 BK 2035)  
018"DIA CIR PLASTIC  
0090/1920 LEN=0040 INSTALLED 2004  
018"DIA CIR PLASTIC  
0090/1533 LEN=0040 INSTALLED 2004  
042"DIA CIR PLASTIC  
0090/0945 LEN=0078 INSTALLED 2007  
016604 FT 2 0 41078 0 03 0200+72  
0090/0000 LENGTH(AH 2035 BK 1987)  
018"DIA CIR PLASTIC  
0080/1600 LEN=0060 INSTALLED UNKN  
024"DIA CIR PLASTIC  
0080/1172 LEN=0036 INSTALLED 2004  
018"DIA CIR PLASTIC

EXTRACT DATE: 12/28/2024 ROADWAY MANAGEMENT SYSTEM PAGE NUMBER: 420  
PRINT DATE: 12/30/2024 SLD COUNTY/SR - ANNUAL PRINT COUNTY: LYCOMING

DIR: B TOTAL LEN: 5.280 MI. DIST: 03-2 SR: 2015  
LEFT MUN: FRANKLIN T RIGHT MUN: FRANKLIN T

SMITH RD  
(T469)

014617 FT

012837 FT

0060/1371

010930 FT

009192 FT

006703 FT

0080/0794 LEN=0040 INSTALLED 2018

014617 FT 2 0 41078 0 03 0180+93  
0080/0000 LENGTH(AH 1987 BK 1780)

0070/1210 LEN=0052 INSTALLED 2004  
018 "DIA CIRC PLASTIC

0070/0840 LEN=0050 INSTALLED UNKN  
018 "DIA CIRC METAL

0070/0447 LEN=0052 INSTALLED UNKN  
012837 FT 2 0 41078 0 03 0163+20

GERMAN RD  
(T690)

BERGER RD  
(T489)

0070/0000 LENGTH(AH 1780 BK 1907)  
036 "H 60 "W ELLIP METAL

0060/1440 LEN=0045 INSTALLED UNKN  
018 "DIA CIRC METAL

0060/0976 LEN=0040 INSTALLED UNKN  
018 "DIA CIRC METAL

0060/0300 LEN=0040 INSTALLED UNKN  
010930 FT 2 0 41078 0 03 0143+95

0060/0000 LENGTH(AH 1907 BK 1738)  
018 "DIA CIRC METAL

0050/1680 LEN=0060 INSTALLED UNKN  
036 "DIA CIRC METAL

0050/0592 LEN=0040 INSTALLED UNKN  
021 "DIA CIRC METAL

0050/0468 LEN=0040 INSTALLED UNKN  
009192 FT 2 0 41078 0 02 0124+87

0050/0000 LENGTH(AH 1738 BK 2489)  
018 "DIA CIRC PLASTIC

0040/2013 LEN=0040 INSTALLED 1997  
018 "DIA CIRC PLASTIC

0040/1815 LEN=0041 INSTALLED UNKN  
018 "DIA CIRC METAL

0040/1062 LEN=0036 INSTALLED UNKN  
018 "DIA CIRC PLASTIC

0040/0329 LEN=0035 INSTALLED UNKN  
006703 FT 2 0 41078 0 02 0099+94

M KAY RD  
(T465)

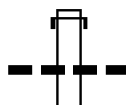
EXTRACT DATE: 12/28/2024 ROADWAY MANAGEMENT SYSTEM PAGE NUMBER: 419  
PRINT DATE: 12/30/2024 SLD COUNTY/SR - ANNUAL PRINT COUNTY: LYCOMING

DIR: B TOTAL LEN: 5.280 MI. DIST: 03-2 SR: 2015  
LEFT MUN: FRANKLIN T RIGHT MUN: FRANKLIN T

|                                      |           |           |   |
|--------------------------------------|-----------|-----------|---|
|                                      |           | 0040/0000 | LENGTH(AH 2489 BK 1476)                             |
|                                      |           | 0030/1300 | 018 "DIA CIRC METAL<br>LEN=0030 INSTALLED UNKN      |
|                                      |           | 0030/0269 | RITTER RIDGE RD<br>(T714)                           |
|                                      |           | 0030/0143 | 013 "H 21 "W ELLIP METAL<br>LEN=0033 INSTALLED UNKN |
| 005227 FT                            |           | 005227 FT | 2 0 41078 0 02 0085+44                              |
|                                      |           | 0030/0000 | LENGTH(AH 1476 BK 2753)                             |
|                                      |           | 0020/2677 | 018 "DIA CIRC METAL<br>LEN=0100 INSTALLED UNKN      |
| LC FOR GARDNER RD<br>(CONN)          | 0020/2422 |           |   |
|                                      |           | 0020/2396 | 018 "DIA CIRC METAL<br>LEN=0042 INSTALLED UNKN      |
| GARDNER RD<br>(T460)                 | 0020/2364 |           |   |
|                                      |           | 0020/1314 | 018 "DIA CIRC METAL<br>LEN=0042 INSTALLED UNKN      |
|                                      |           | 002474 FT | 2 0 41078 0 00 0025+85                              |
|                                      |           | 0020/0000 | LENGTH(AH 2753 BK 2474)                             |
|                                      |           | 0010/2300 | 018 "DIA CIRC METAL<br>LEN=0032 INSTALLED UNKN      |
|                                      |           | 0010/1819 | 018 "DIA CIR PLASTIC<br>LEN=0040 INSTALLED UNKN     |
|                                      |           | 0010/1487 | 018 "DIA CIR PLASTIC<br>LEN=0056 INSTALLED UNKN     |
|                                      |           | 0010/1186 | SULKY RD<br>(T463)                                  |
|                                      |           | 0010/1076 | 036 "DIA CIRC CONCR<br>LEN=0046 INSTALLED UNKN      |
|                                      |           | 0010/0806 | 018 "DIA CIRC METAL<br>LEN=0038 INSTALLED UNKN      |
|                                      |           | 0010/0210 | 015 "DIA CIRC METAL<br>LEN=0036 INSTALLED UNKN      |
| 000000 FT                            |           | 000000 FT | 2 0 41078 0 00 0000+00                              |
|                                      |           |           | SR 0442 SH<br>(SR0442 SEG 0290/0000)                |
|                                      |           |           | NC FU NSTON RD                                      |
| SR 0442 SH<br>(SR0442 SEG 0290/0000) | 0010/0000 |           | MFC BEGIN = D                                       |
|                                      |           | 0010/0000 | LENGTH(AH 2474 BK 0000)                             |

EXTRACT DATE: 12/28/2024 ROADWAY MANAGEMENT SYSTEM PAGE NUMBER: 418  
PRINT DATE: 12/30/2024 SLD COUNTY/SR - ANNUAL PRINT COUNTY: LYCOMING  
DIR: E TOTAL LEN: 20.105 MI. DIST: 03-2 SR: 2014  
LEFT MUN: MUNCY CREEK T RIGHT MUN: MUNCY CREEK T

100942 FT



106152 FT AH-NORTHUMBERLAND (49)  
INTER-AHD SUSQUEHANNA TR  
0520/2504 (SR1007 SEG 0220/2278)  
024 " DIA CIRC CONCR  
0520/2280 LEN=0065 INSTALLED UNKN  
018 " DIA CIRC METAL

EXTRACT DATE: 12/28/2024 ROADWAY MANAGEMENT SYSTEM PAGE NUMBER: 417  
PRINT DATE: 12/30/2024 SLD COUNTY/SR - ANNUAL PRINT COUNTY: LYCOMING

DIR: E TOTAL LEN: 20.105 MI. DIST: 03-2 SR: 2014  
LEFT MUN: MUNCY CREEK T RIGHT MUN: MUNCY CREEK T

098438 FT

PETER GRAY LN  
(T427)

0510/0272

095905 FT

|                         |                         |                |      |
|-------------------------|-------------------------|----------------|------|
| 0520/1984               | LEN=0060                | INSTALLED      | UNKN |
| 018 "DIA                | CIRC                    | CONCR          |      |
| 0520/1699               | LEN=0045                | INSTALLED      | UNKN |
| 015 "DIA                | CIR                     | PLASTIC        |      |
| 0520/1459               | LEN=0050                | INSTALLED      | UNKN |
| 024 "DIA                | CIRC                    | METAL          |      |
| 0520/1068               | LEN=0045                | INSTALLED      | UNKN |
| 015 "DIA                | CIR                     | PLASTIC        |      |
| 0520/0651               | LEN=0040                | INSTALLED      | UNKN |
| 036 "DIA                | CIRC                    | CONCR          |      |
| 0520/0244               | LEN=0060                | INSTALLED      | UNKN |
| 018 "DIA                | CIR                     | PLASTIC        |      |
| 0520/0064               | LEN=0050                | INSTALLED      | 2007 |
| 103648 FT               | 1 0 00018               | 0 00 0025+04   |      |
| 5 0520/0000             | LENGTH(AH               | 2504 BK 2533)  |      |
| 048 "DIA                | CIRC                    | CONCR          |      |
| 0510/2317               | LEN=0040                | INSTALLED      | UNKN |
| 018 "DIA                | CIRC                    | CONCR          |      |
| 0510/2117               | LEN=0031                | INSTALLED      | UNKN |
| 018 "DIA                | CIRC                    | CONCR          |      |
| 0510/1815               | LEN=0032                | INSTALLED      | UNKN |
| RAMP B RD               |                         |                |      |
| 0510/0561               | (SR8024                 | SEG 0500/0626) |      |
| SR 0180                 |                         |                |      |
| 0510/0113               | OP ID 41/0180/0495/0000 |                |      |
| 048 "DIA                | CIRC                    | CONCR          |      |
| 0510/0080               | LEN=0080                | INSTALLED      | UNKN |
| 101115 FT               | 1 0 00018               | 0 00 0050+36   |      |
| SR 0180                 |                         |                |      |
| OP ID 41/0180/0494/0000 |                         |                |      |
| NC SU                   | SQUEHANNA TRAIL RD      |                |      |
| 5 0510/0000             | MFC BEGIN = D           |                |      |
| 036 "DIA                | CIRC                    | CONCR          |      |
| 0500/2749               | LEN=0076                | INSTALLED      | UNKN |
| 048 "DIA                | CIRC                    | CONCR          |      |
| 0500/2659               | LEN=0110                | INSTALLED      | UNKN |
| TO 8024/0750 SH         | (CONN)                  |                |      |
| 0500/2622               | RAMP A RD               |                |      |
| 0500/2518               | (SR8024                 | SEG 0750/0000) |      |
| 018 "DIA                | CIRC                    | CONCR          |      |
| 0500/2353               | LEN=0065                | INSTALLED      | UNKN |
| 018 "DIA                | CIRC                    | METAL          |      |
| 0500/2288               | LEN=0068                | INSTALLED      | UNKN |

EXTRACT DATE: 12/28/2024 ROADWAY MANAGEMENT SYSTEM PAGE NUMBER: 416  
PRINT DATE: 12/30/2024 SLD COUNTY/SR - ANNUAL PRINT COUNTY: LYCOMING

DIR: E TOTAL LEN: 20.105 MI. DIST: 03-2 SR: 2014  
LEFT MUN: MUNCY CREEK T RIGHT MUN: MUNCY CREEK T

ROSE HILL RD  
(TWP)

0500/0626

093156 FT

QUARRY RD  
(BORO)

0490/1975

LINCOLN ST  
(BORO)  
BORO AL  
(BORO)

0490/0968

0490/0828

NEW ST  
(SR2061 SEG 0010/0000) 0490/0537

BORO AL  
(BORO)

0490/0209

091059 FT

0500/1096 MUSSERS LN  
(T862)

0500/0251 018 "DIA CIRC CONCR  
LEN=0040 INSTALLED UNKN  
098366 FT 1 0 00018 0 01 0078+57  
NC SU SQUEHANNA TR  
MUNCY CREEK  
MUNCY B

5 0500/0000 LENGTH(AH 2749 BK 2097)  
0490/2064 018 "DIA CIRC CONCR  
LEN=0024 INSTALLED UNKN

0490/1656 RIDDELL LN  
(BORO)  
0490/1375 018 "DIA CIRC CONCR  
LEN=0024 INSTALLED UNKN  
0490/0990 018 "DIA CIRC CONCR  
LEN=0028 INSTALLED UNKN  
LINCOLN ST  
0490/0982 (BORO)

0490/0696 BORO AL  
(BORO)  
0490/0640 012 "DIA CIRC CONCR  
LEN=0024 INSTALLED UNKN

0490/0482 PEPPER ST  
(BORO)  
BORO AL  
0490/0262 (BORO)

0490/0010 012 "DIA CIRC CONCR  
LEN=0024 INSTALLED UNKN  
096269 FT 1 0 00018 0 01 0099+38  
LAFAYETTE ST  
(BORO)  
5 0490/0000 LENGTH(AH 2097 BK 1102)  
BORO AL  
0480/0826 (BORO)  
018 "DIA CIRC CONCR

EXTRACT DATE: 12/28/2024 ROADWAY MANAGEMENT SYSTEM PAGE NUMBER: 415  
PRINT DATE: 12/30/2024 SLD COUNTY/SR - ANNUAL PRINT COUNTY: LYCOMING

DIR: E TOTAL LEN: 20.105 MI. DIST: 03-2 SR: 2014  
LEFT MUN: MUNCY B RIGHT MUN: MUNCY B

PENN ST  
(SR2044 SEG 0010/0000) 0480/0547

BORO AL  
(BORO) 0480/0241  
089957 FT

BRADY ST  
(BORO) 0470/0928

087687 FT

|           |                         |                |
|-----------|-------------------------|----------------|
| 0480/0640 | LEN=0024                | INSTALLED UNKN |
| PENN ST   |                         |                |
| (BORO)    |                         |                |
| 0480/0547 | 018 "DIA                | CIRC CONCR     |
| 0480/0480 | LEN=0024                | INSTALLED UNKN |
| BORO AL   |                         |                |
| (BORO)    |                         |                |
| 0480/0274 |                         |                |
| 095167 FT | 1 0 00018 0 01 0110+39  |                |
|           | HIGH ST                 |                |
|           | (BORO)                  |                |
| 0480/0000 | LENGTH(AH 1102 BK 2270) |                |
| 0470/2170 | 018 "DIA                | CIRC CONCR     |
| 0470/1998 | LEN=0040                | INSTALLED UNKN |
| 0470/1724 | BORO AL                 |                |
|           | (BORO)                  |                |
|           | 015 "DIA                | CIRC CONCR     |
|           | LEN=0035                | INSTALLED UNKN |
|           | WATER ST                |                |
|           | (SR0405 SEG 0120/0000)  |                |
| 0470/1686 | 018 "DIA                | CIRC CONCR     |
| 0470/1660 | LEN=0035                | INSTALLED UNKN |
| 0470/1451 | NOBEL AL                |                |
|           | (BORO)                  |                |
| 0470/1325 | 018 "DIA                | CIRC CONCR     |
| 0470/1237 | LEN=0030                | INSTALLED UNKN |
| 0470/0978 | BORO AL                 |                |
|           | (BORO)                  |                |
| 0470/0944 | 018 "DIA                | CIRC CONCR     |
|           | LEN=0030                | INSTALLED UNKN |
|           | BORO AL                 |                |
|           | (BORO)                  |                |
| 0470/0610 | 018 "DIA                | CIRC CONCR     |
| 0470/0576 | LEN=0030                | INSTALLED UNKN |
| 0470/0330 | GRANT ST                |                |
| 0470/0325 | (BORO)                  |                |
| 0470/0050 | BORO AL                 |                |
| 092897 FT | (BORO)                  |                |
|           | 018 "DIA                | CIRC CONCR     |
|           | LEN=0030                | INSTALLED UNKN |
|           | 018 "DIA                | CIRC CONCR     |
|           | LEN=0030                | INSTALLED UNKN |
|           | 1 0 00018 0 01 0133+11  |                |
|           | NC MAIN ST              |                |
|           | MECHANIC ST             |                |

EXTRACT DATE: 12/28/2024 ROADWAY MANAGEMENT SYSTEM PAGE NUMBER: 414  
PRINT DATE: 12/30/2024 SLD COUNTY/SR - ANNUAL PRINT COUNTY: LYCOMING

DIR: E TOTAL LEN: 20.105 MI. DIST: 03-2 SR: 2014  
LEFT MUN: MUNCY B RIGHT MUN: MUNCY B

|                                  |     |     |  |           |                          |
|----------------------------------|-----|-----|--|-----------|--------------------------|
|                                  | ==  | ==  |  | 0470/0000 | (BORO)                   |
|                                  | --- | --- |  | 0460/1508 | LENGTH(AH 2270 BK 1701)  |
|                                  | --- | --- |  | 0460/1299 | 015 "DIA CIRC CONCR      |
|                                  | --- | --- |  | 0460/1275 | LEN=0042 INSTALLED UNKN  |
|                                  | --- | --- |  |           | MUNCY                    |
|                                  | --- | --- |  |           | MUNCY CREEK T            |
|                                  | --- | --- |  |           | BMSSEN 41/2014/0460/1228 |
|                                  | --- | --- |  |           | 1 0 00018 0 01 0137+68   |
|                                  | --- | --- |  |           | GLADE RUN                |
|                                  | --- | --- |  | 0460/1228 | BMSBG 41/2014/0460/1228  |
|                                  | --- | --- |  | 0460/0805 | 048 "DIA CIRC METAL      |
|                                  | --- | --- |  |           | LEN=0045 INSTALLED UNKN  |
|                                  | --- | --- |  |           | 015 "DIA CIRC CONCR      |
| 085986 FT                        | --- | --- |  | 0460/0203 | LEN=0055 INSTALLED UNKN  |
|                                  | --- | --- |  | 091196 FT | 1 0 00018 0 01 0150+17   |
|                                  | --- | --- |  | 0460/0000 | LENGTH(AH 1701 BK 1561)  |
|                                  | --- | --- |  |           |                          |
|                                  | --- | --- |  | 0450/0623 | BMSSEN 41/2014/0450/0336 |
|                                  | --- | --- |  |           | 1 0 00018 0 01 0162+50   |
|                                  | --- | --- |  |           | MUNCY CREEK              |
|                                  | --- | --- |  | 0450/0336 | BMSBG 41/2014/0450/0336  |
|                                  | --- | --- |  |           | 018 "DIA CIRC CONCR      |
|                                  | --- | --- |  |           | LEN=0133 INSTALLED UNKN  |
| 1 0 00018 0 01 0165+83 084425 FT | --- | --- |  | 089635 FT | INDUSTRIAL PARK RD       |
| SHADDUCK RD                      | --- | --- |  |           | (TB11)                   |
| (T809)                           | --- | --- |  | 0450/0000 | LENGTH(AH 1561 BK 2663)  |
|                                  | --- | --- |  | 0440/2241 | 024 "DIA CAST IRON       |
|                                  | --- | --- |  |           | LEN=0040 INSTALLED UNKN  |
| E LIME BLUFF RD                  | --- | --- |  | 0440/1842 | INDUSTRIAL PY            |
| (SR2053 SEG 0010/0000)           | --- | --- |  |           | (SR2053 SEG 0010/0000)   |
|                                  | --- | --- |  |           |                          |
| STAR LITE DR                     | --- | --- |  |           |                          |
| (T805)                           | --- | --- |  |           |                          |
|                                  | --- | --- |  | 0440/0385 | 018 "DIA CAST IRON       |
|                                  | --- | --- |  |           | LEN=0048 INSTALLED UNKN  |
|                                  | --- | --- |  | 0440/0125 | 018 "DIA CIR PLASTIC     |
|                                  | --- | --- |  | 0440/0037 | LEN=0055 INSTALLED UNKN  |
| 081762 FT                        | --- | --- |  | 086972 FT | BMSSEN 41/2014/0440/0000 |
|                                  | --- | --- |  |           | 1 0 00018 0 02 0192+98   |
|                                  | --- | --- |  |           | WOLF RUN                 |
|                                  | --- | --- |  | 0440/0000 | BMSBG 41/2014/0440/0000  |
|                                  | --- | --- |  |           | LENGTH(AH 2663 BK 1789)  |
|                                  | --- | --- |  |           |                          |
|                                  | --- | --- |  | 0430/1182 | MUNCY CREEK              |
|                                  | --- | --- |  |           | MUNCY T                  |
|                                  | --- | --- |  | 0430/1060 | 018 "DIA CAST IRON       |
|                                  | --- | --- |  |           | LEN=0055 INSTALLED UNKN  |



EXTRACT DATE: 12/28/2024 ROADWAY MANAGEMENT SYSTEM PAGE NUMBER: 413  
PRINT DATE: 12/30/2024 SLD COUNTY/SR - ANNUAL PRINT COUNTY: LYCOMING

DIR: E TOTAL LEN: 20.105 MI. DIST: 03-2 SR: 2014  
LEFT MUN: MUNCY T RIGHT MUN: MUNCY T

|                                    |           |                          |
|------------------------------------|-----------|--------------------------|
| 079973 FT                          | 0430/0168 | 018 "DIA CAST IRON       |
|                                    | 085183 FT | LEN=0055 INSTALLED UNKN  |
|                                    |           | 1 0 00018 0 02 0210+46   |
|                                    |           | INDUSTRIAL PARK RD       |
|                                    |           | (T580)                   |
|                                    | 0430/0000 | LENGTH(AH 1789 BK 1974)  |
|                                    |           | 024 "DIA CAST IRON       |
|                                    | 0420/1744 | LEN=0064 INSTALLED UNKN  |
| 1 0 00018 0 02 0230+61 077999 FT   | 083209 FT |                          |
| YETTER RD                          |           |                          |
| (T572)                             | 0420/0000 | LENGTH(AH 1974 BK 2201)  |
|                                    |           | 018 "DIA CAST IRON       |
|                                    | 0410/2185 | LEN=0180 INSTALLED UNKN  |
| 075798 FT                          | 0410/0124 | 036 "DIA CIRC CONCR      |
|                                    | 081008 FT | LEN=0075 INSTALLED UNKN  |
|                                    | 0410/0000 | 1 0 00018 0 03 0252+78   |
|                                    |           | LENGTH(AH 2201 BK 2055)  |
| 2 0 00018 0 00 0273+00 073743 FT   | 0404/0143 | 018 "DIA CIRC METAL      |
| LYCOMING MALL DR                   |           | LEN=0068 INSTALLED UNKN  |
| (SR2036 SEG 0013/0000)             | 0404/0121 | SR 9102 SH               |
| (SR2036 SEG 0012/0000)             |           | (SR9102 SEG 0010/0195)   |
| LEGION RD                          | 078953 FT |                          |
| (T507)                             |           |                          |
|                                    |           | NC JOHN BRADY DR         |
|                                    | 0404/0000 | MFC BEGIN = C            |
|                                    |           | LENGTH(AH 2055 BK 3373)  |
| 018 "DIA CIRC CONCR                | 0390/3278 | 018 "DIA CIRC CONCR      |
| LEN=0045 INSTALLED UNKN 0391/3276  |           | LEN=0045 INSTALLED UNKN  |
| BMS EN 41/2014/0390/2735 0391/2781 | 0390/3193 | SR 9102 SH               |
|                                    | 0390/2781 | (SR9102 SEG 0010/0000)   |
|                                    |           | BMS EN 41/2014/0390/2735 |

EXTRACT DATE: 12/28/2024 ROADWAY MANAGEMENT SYSTEM PAGE NUMBER: 412  
PRINT DATE: 12/30/2024 SLD COUNTY/SR - ANNUAL PRINT COUNTY: LYCOMING

DIR: E TOTAL LEN: 20.105 MI. DIST: 03-2 SR: 2014  
LEFT MUN: MUNCY T RIGHT MUN: MUNCY T

|  |                                     |  |                                     |   |
|--|-------------------------------------|--|-------------------------------------|---|
| 0 0 00000 0 00 0000+00<br>CARPENTERS R<br>BMSBG 41/2014/0390/2735  | 0391/2735                           |  | 0390/2735                           | 0 0 00000 0 00 0000+00<br>CARPENTERS R<br>BMSBG 41/2014/0390/2735   |
| LC TO LYCOMING MALL DR<br>(CONN)<br>MALL ENTRANCE<br>(PRDR)<br>FORT MUNCY NURSERY DR<br>(PRDR)                   | 0391/2006                           |  |                                     | MALL ENTRANCE<br>(PRDR)<br>FORT MUNCY NURSERY DR<br>(PRDR)  |
| LC FROM LYCOMING MALL D<br>(CONN)  | 0391/1870<br>0391/1794              |  | 0390/1870                           |   |
|  |                                     |  | 0390/1730                           | 015"H 21"W ELLIP METAL<br>LEN=0037 INSTALLED UNKN   |
| LC TO LYCOMING MALL DR<br>(CONN)<br>LYCOMING MALL DR<br>(PRDR)   | 0391/0651                           |  |                                     | LYCOMING MALL DR<br>(PRDR)  |
| 018 "DIA CIRC CONCR<br>LEN=0066 INSTALLED UNKN   | 0391/0528<br>0391/0500              |  | 0390/0528                           |   |
|  |                                     |  | 0390/0495                           | 018 "DIA CIRC METAL<br>LEN=0080 INSTALLED UNKN  |
|  |                                     |  | 0390/0467                           | 018 "DIA CIRC METAL<br>LEN=0049 INSTALLED UNKN  |
| LC FROM LYCOMING MALL D<br>(CONN)  | 0391/0430                           |  |                                     |   |
| 0 0 00000 0 00 0000+00<br>MFC BEGIN = B<br>LENGTH(AH 3356 BK 2801)<br>LYCOMING MALL RD<br>(SR2049 SEG 0010/0000) | 070387 FT<br>0391/0000<br>0380/2245 |  | 075580 FT<br>0390/0000<br>0380/2245 | 1 0 00018 0 04 0306+69<br>MFC BEGIN = B<br>LENGTH(AH 3373 BK 2801)  |
|  |                                     |  | 0380/0152                           | BMSID 41/2014/0380/0140<br>1 0 00018 0 04 0333+20<br>TURKEY RUN<br>BMSBG 41/2014/0380/0140                      |
| GENERATIONS DR<br>(PRDR)   | 0380/0062<br>067586 FT              |  | 0380/0140<br>0380/0062<br>072779 FT | (APRA) HRI INC/MUNCY<br>1 0 00018 0 04 0334+72<br>TWIN RUN<br>STRUCTURE LENGTH 19 FT<br>BMSID 41/2014/0380/0000 |

DIST: 03-2 SR: 2014  
RIGHT MUN: MUNCY T

EXTRACT DATE: 12/28/2024 ROADWAY MANAGEMENT SYSTEM PAGE NUMBER: 410  
PRINT DATE: 12/30/2024 SLD COUNTY/SR - ANNUAL PRINT COUNTY: LYCOMING

DIR: E TOTAL LEN: 20.105 MI. DIST: 03-2 SR: 2014  
LEFT MUN: FAIRFIELD T RIGHT MUN: FAIRFIELD T

OLD CEMENT RD  
(T541)  
018 "DIA CIRC CONCR 0321/0599  
LEN=0050 INSTALLED UNKN 0321/0484  
1 0 00018 0 05 0435+52 057506 FT  
BELLA VISTA RD  
(T554)  
MFC BEGIN = B  
LENGTH(AH 1279 BK 3402) 0321/0000

HALES LYON RD  
(PRDR) 0310/2050

054104 FT

1 0 00018 0 05 0485+12  
TO 2045/0010 SH  
(CONN) 0300/1462

FAIRFIELD RD  
(SR2045 SEG 0010/0000) 0300/1366  
FROM 2045/0010 SH  
(CONN) 0300/1245

051086 FT

024 "DIA CIRC CONCR

0330/0000 LENGTH(AH 1575 BK 1279)

OLD CEMENT RD  
(T541)  
024 "DIA CIRC PLASTIC  
LEN=0050 INSTALLED UNKN  
1 0 00018 0 05 0435+52  
BELLA VISTA RD  
(T554)  
MFC BEGIN = B  
LENGTH(AH 1279 BK 3402) 0320/0000

0310/0752 RAWLE ST  
(T546)  
059297 FT  
0310/0000 LENGTH(AH 3402 BK 3018)

0300/2310 048"H 72"W BOX CULVERT  
LEN=0833 INSTALLED UNKN  
0300/1504 BMS EN 41/2014/0300/1462  
0300/1462 NO UNDERPASS INFORMATION  
BMSBG 41/2014/0300/1462  
0300/1385 HANSON SAND AND GRAVEL  
(PRDR)

0300/1041 024 "DIA CIRC CONCR  
LEN=0060 INSTALLED UNKN

NC LYCOMING MALL DR  
FAIRFIELD  
0300/0149 MONTTOURSVILLE B  
056279 FT 1 0 00018 0 05 0499+73  
MFC BEGIN = B  
0300/0000 LENGTH(AH 3018 BK 2190)

024 "DIA CIRC CONCR

EXTRACT DATE: 12/28/2024 ROADWAY MANAGEMENT SYSTEM PAGE NUMBER: 409  
PRINT DATE: 12/30/2024 SLD COUNTY/SR - ANNUAL PRINT COUNTY: LYCOMING

DIR: E TOTAL LEN: 20.105 MI. DIST: 03-2 SR: 2014  
LEFT MUN: MONTOURSVILLE B RIGHT MUN: MONTOURSVILLE B

|                                  |                |           |      |           |                         |                |
|----------------------------------|----------------|-----------|------|-----------|-------------------------|----------------|
| LEN=0035                         | INSTALLED UNKN | 0291/2179 | ---- | 0290/2179 | LEN=0045                | INSTALLED UNKN |
|                                  |                |           | ---- |           | 012 "DIA CIR PLASTIC    |                |
| READING LN                       |                |           | ---- | 0290/1808 | LEN=0015                | INSTALLED UNKN |
| (BORO)                           |                |           | ---- |           | READING LN              |                |
| 018 "DIA CIRC CONCR              | 0291/1752      | ==        | ==   | 0290/1752 | (BORO)                  |                |
| LEN=0035                         | INSTALLED UNKN | 0291/1749 | ---- | 0290/1749 | 015 "DIA CIRC CONCR     | UNKN           |
|                                  |                |           | ---- |           | LEN=0021                | INSTALLED UNKN |
|                                  |                |           | ---- | 0290/1465 | 015 "DIA CIRC CONCR     | UNKN           |
|                                  |                |           | ---- |           | LEN=0045                | INSTALLED UNKN |
|                                  |                |           | ---- | 0290/1453 | 015 "DIA CIRC CONCR     | UNKN           |
|                                  |                |           | ---- |           | LEN=0021                | INSTALLED UNKN |
|                                  |                |           | ---- | 0290/1243 | 015 "DIA CIRC CONCR     | UNKN           |
| STREIBEIGH LN                    |                |           | ---- |           | LEN=0021                | INSTALLED UNKN |
| (BORO)                           |                |           | ---- | 0290/1186 | STREIBEIGH LN           |                |
| FAIRVIEW DR                      | 0291/1186      | ==        | ==   |           | (BORO)                  |                |
| (SR2043 SEG 0010/0000)           | 0291/1088      | ==        | ==   | 0290/1088 | FAIRVIEW DR             |                |
|                                  |                |           | ---- |           | (SR2043 SEG 0010/0000)  |                |
|                                  |                |           | ---- | 0290/1042 | 018 "DIA CIRC CONCR     | UNKN           |
|                                  |                |           | ---- |           | LEN=0045                | INSTALLED UNKN |
|                                  |                |           | ---- | 0290/0874 | 018 "DIA CAST IRON      | UNKN           |
|                                  |                |           | ---- |           | LEN=0045                | INSTALLED UNKN |
|                                  |                |           | ---- | 0290/0600 | 018 "DIA CIRC CONCR     | UNKN           |
| MAPLE ST                         |                |           | ---- |           | LEN=0045                | INSTALLED UNKN |
| (BORO)                           | 0291/0549      | ==        | ==   | 0290/0549 | MAPLE ST                |                |
|                                  |                |           | ---- |           | (BORO)                  |                |
|                                  |                |           | ---- | 0290/0309 | 018 "DIA CIR PLASTIC    | UNKN           |
|                                  |                |           | ---- |           | LEN=0045                | INSTALLED UNKN |
|                                  |                |           | ---- | 0290/0047 | 018 "DIA CIR PLASTIC    | UNKN           |
| 1 0 00018 0 06 0523+61 048893 FT |                |           | ---- | 054089 FT | LEN=0045                | INSTALLED UNKN |
| WILLOW ST                        |                |           | ---- |           | 1 0 00018 0 06 0523+61  |                |
| (BORO)                           |                |           | ---- |           | WILLOW ST               |                |
| WINTERS LN                       |                |           | ---- |           | (BORO)                  |                |
| (BORO)                           |                |           | ---- |           | WINTERS LN              |                |
|                                  |                |           | ---- |           | (BORO)                  |                |
| LENGTH(AH 2193 BK 1795)          | 0291/0000      | ==        | ==   | 0290/0000 | LENGTH(AH 2190 BK 1789) |                |
| 018 "DIA CIRC CONCR              |                |           | ---- |           | 018 "DIA CIRC CONCR     |                |
| LEN=0022                         | INSTALLED UNKN | 0281/1765 | ---- |           | LEN=0022                | INSTALLED UNKN |
|                                  |                |           | ---- | 0280/1714 |                         |                |
| 018 "DIA CIRC CONCR              |                |           | ---- |           |                         |                |
| LEN=0022                         | INSTALLED UNKN | 0281/1455 | ---- | 0280/1442 | 018 "DIA CIRC CONCR     | UNKN           |
|                                  |                |           | ---- |           | LEN=0022                | INSTALLED UNKN |
| HOWARD ST                        |                |           | ---- | 0280/1052 | HOWARD ST               |                |
| (BORO)                           |                |           | ---- |           | (BORO)                  |                |
| 018 "DIA CIRC CONCR              | 0281/1052      | ==        | ==   | 0280/0895 | 018 "DIA CIRC CONCR     | UNKN           |
| LEN=0022                         | INSTALLED UNKN | 0281/0895 | ---- |           | LEN=0022                | INSTALLED UNKN |
| 018 "DIA CIRC CONCR              |                |           | ---- | 0280/0655 | 018 "DIA CIRC CONCR     | UNKN           |
| LEN=0022                         | INSTALLED UNKN | 0281/0655 | ---- |           | LEN=0022                | INSTALLED UNKN |

DIST: 03-2 SR: 2014  
RIGHT MUN: MONTOURSVILLE B

018 "DIA CIRC CONCR  
 LEN=0022 INSTALLED UNKN  
 TULE ST  
 (BORO)  
 1 0 00018 0 06 0541+56  
 MFC BEGIN = B  
 LENGTH(AH 1789 BK 2014)  
 018 "DIA CIRC METAL  
 LEN=0040 INSTALLED UNKN  
 ECKS LN  
 (BORO)  
  
 012 "DIA CAST IRON  
 LEN=0008 INSTALLED UNKN  
 ENTRANCE TO DIST OFF ST  
 (GOVT)  
  
 TOMBS LN  
 (BORO)  
 015 "DIA CIR PLASTIC  
 LEN=0015 INSTALLED UNKN  
 BORO AL  
 (BORO)  
 ARCH ST  
 (SR2058 SEG 0010/0000)  
 BORO AL  
 (BORO)  
  
 018 "DIA CIRC CONCR  
 LEN=0042 INSTALLED UNKN  
 018 "DIA CIRC CONCR  
 LEN=0040 INSTALLED UNKN  
 018 "DIA CIRC CONCR  
 LEN=0020 INSTALLED UNKN  
 1 0 00018 0 06 0561+64  
 MONTOUR ST  
 (BORO)  
  
 LENGTH(AH 2014 BK 1594)  
  
 BORO AL  
 (BORO)  
 BORO AL  
 (BORO)  
 008 "DIA CIR PLASTIC  
 LEN=0010 INSTALLED UNKN  
 WASHINGTON ST

EXTRACT DATE: 12/28/2024 ROADWAY MANAGEMENT SYSTEM PAGE NUMBER: 407  
PRINT DATE: 12/30/2024 SLD COUNTY/SR - ANNUAL PRINT COUNTY: LYCOMING

DIR: E TOTAL LEN: 20.105 MI. DIST: 03-2 SR: 2014  
LEFT MUN: MONTOURSVILLE B RIGHT MUN: MONTOURSVILLE B

|                        |     |     |           |  |                        |
|------------------------|-----|-----|-----------|--|------------------------|
|                        | ==  | ==  | 0260/0917 | (BORO)   |                        |
|                        | ==  | ==  | 0260/0684 | (BORO)   |                        |
|                        | --- | --- | 0260/0659 | 012 "DIA CIRC CONCR<br>LEN=0010 INSTALLED UNKN |                        |
|                        |     | ==  | 0260/0435 | STEWART AL<br>(BORO)                           |                        |
| STEWART AL<br>(BORO)   |     | ==  | 0260/0396 |  |                        |
|                        | --- | --- | 0260/0390 | 012 "DIA CIRC CONCR<br>LEN=0040 INSTALLED UNKN |                        |
|                        |     | ==  | 0260/0323 | BORO AL<br>(BORO)                              |                        |
|                        | --- | --- | 0260/0320 | 012 "DIA CAST IRON<br>LEN=0015 INSTALLED UNKN  |                        |
|                        |     | ==  | 0260/0223 | BORO AL<br>(BORO)                              |                        |
|                        | --- | --- | 0260/0033 | 012 "DIA CIRC CONCR<br>LEN=0030 INSTALLED UNKN |                        |
|                        | --- | --- | 0260/0025 | 015 "DIA CIRC CONCR<br>LEN=0040 INSTALLED UNKN |                        |
|                        |     |     | 043490 FT | 048692 FT                                      | 1 0 00018 0 06 0577+65 |
|                        |     |     |           | LOYALSOCK AV<br>(BORO)                         |                        |
|                        | 00  | 00  |           |  |                        |
| LOYALSOCK AV<br>(BORO) | 00  | 00  | 0260/0000 | LENGTH(AH 1594 BK 1504)                        |                        |
|                        | ==  | ==  | 0250/1484 |  |                        |
|                        | --- | --- | 0250/1462 | 018 "DIA CIRC CONCR<br>LEN=0040 INSTALLED UNKN |                        |
|                        | --- | --- | 0250/1260 | 018 "DIA CIRC CONCR<br>LEN=0040 INSTALLED UNKN |                        |
|                        |     | ==  | 0250/1234 | CHERRY AL<br>(BORO)                            |                        |
| SPRUCE AL<br>(BORO)    |     | ==  | 0250/1007 |  |                        |
|                        |     | ==  | 0250/0981 | SWARTZ AL<br>(BORO)                            |                        |
|                        | --- | --- | 0250/0809 | 018 "DIA CIRC CONCR<br>LEN=0040 INSTALLED UNKN |                        |
|                        |     | ==  | 0250/0799 | BORO AL<br>(BORO)                              |                        |
| MAPLE AL<br>(BORO)     |     | ==  | 0250/0781 |  |                        |
|                        | --- | --- | 0250/0578 | 018 "DIA CIRC CONCR<br>LEN=0038 INSTALLED UNKN |                        |
| APPLE AL<br>(BORO)     |     | ==  | 0250/0556 |  |                        |
|                        | --- | --- | 0250/0324 | 018 "DIA CIRC CONCR<br>LEN=0040 INSTALLED UNKN |                        |

EXTRACT DATE: 12/28/2024 ROADWAY MANAGEMENT SYSTEM PAGE NUMBER: 406  
PRINT DATE: 12/30/2024 SLD COUNTY/SR - ANNUAL PRINT COUNTY: LYCOMING

DIR: E TOTAL LEN: 20.105 MI. DIST: 03-2 SR: 2014  
LEFT MUN: MONTOURSVILLE B RIGHT MUN: MONTOURSVILLE B

TO 8034/0010 SH  
(CONN)

0250/0026  
041986 FT

TO 2039/0010 SH  
(CONN)

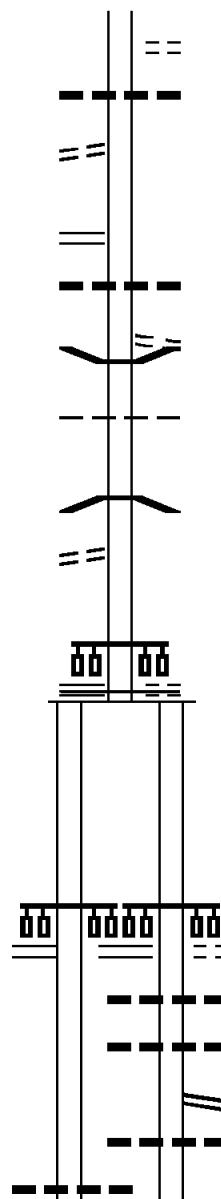
0240/0125  
040875 FT

WARRENSVILLE RD  
(SR2039 SEG 0010/0000) 0240/0000

RAMP L RD  
(SR8012 SEG 0752/0000)  
RAMP K RD  
(SR8012 SEG 0762/0407)  
OLD MONTOURSVILLE RD  
(T460)

0231/2502

024 "DIA CIRC CONCR  
LEN=0040 INSTALLED UNKN 0231/1434



0250/0310 CHRUCH AL  
(BORO)  
0250/0122 018 "DIA CIRC CONCR  
LEN=0040 INSTALLED UNKN

047188 FT 1 0 00018 0 06 0592+75  
5 0250/0000 LENGTH(AH 1504 BK 1111)

0240/1060 RAMP A RD  
(SR8034 SEG 0010/0000)  
030 "DIA CIRC CONCR

0240/0970 LEN=0090 INSTALLED UNKN  
MILL ST

0240/0868 (BORO)  
0240/0702 BMS EN 41/2014/0240/0229  
NC BR ROAD ST

0240/0452 MONTOURSVILLE  
LOYALSOCK T

0240/0229 1 0 00018 0 06 0601+75  
LOYALSOCK CR

BMSBG 41/2014/0240/0229

046077 FT 1 0 00018 0 06 0603+91  
BARNEYS DR  
(T495)

5 0240/0000 MFC BEGIN = B  
LENGTH(AH 1111 BK 3851)

RAMP L RD  
(SR8012 SEG 0752/0000)  
RAMP K RD  
(SR8012 SEG 0762/0407)  
OLD MONTOURSVILLE RD  
(T460)

0230/2536

0230/2093 018 "DIA CIRC CONCR  
LEN=0040 INSTALLED UNKN

0230/1783 018 "DIA CIRC CONCR  
LEN=0036 INSTALLED UNKN

0230/1634 RAMP J RD  
(SR8012 SEG 0010/1087)

0230/1420 018 "DIA CIRC CONCR  
LEN=0040 INSTALLED UNKN



EXTRACT DATE: 12/28/2024 ROADWAY MANAGEMENT SYSTEM PAGE NUMBER: 405  
PRINT DATE: 12/30/2024 SLD COUNTY/SR - ANNUAL PRINT COUNTY: LYCOMING

DIR: E TOTAL LEN: 20.105 MI. DIST: 03-2 SR: 2014  
LEFT MUN: LOYALSOCK T RIGHT MUN: LOYALSOCK T

|  |  |           |  |
|--|--|-----------|--|
| OP ID 1-180 EBL<br>41/0180/0364/0000 0231/1146           |  | 0230/1124 | 018 "DIA CIRC CONCR<br>LEN=0032 INSTALLED UNKN |
| OP ID SR 180 WBL<br>41/0180/0365/0000 0231/1023          |  | 0230/1101 | OP ID 1-180 EBL<br>41/0180/0364/0000           |
| 024 "DIA CIRC CONCR<br>LEN=0045 INSTALLED UNKN 0231/0328 |  | 0230/0973 | OP ID SR 180 WBL<br>41/0180/0365/0000          |
| RAMP G RD<br>(SR8012 SEG 0510/1502)                      |  | 0230/0320 | 024 "DIA CIRC CONCR<br>LEN=0100 INSTALLED UNKN |
| RAMP H LEG RD<br>(SR8012 SEG 0260/0000) 0231/0194        |  | 0230/0194 | RAMP G RD<br>(SR8012 SEG 0510/1502)            |
| 018 "DIA CIRC CONCR<br>LEN=0030 INSTALLED UNKN 0231/0142 |  | 0230/0140 | RAMP H LEG RD<br>(SR8012 SEG 0260/0000)        |
| 0 0 00000 0 00 0000+00 037044 FT                         |  | 0230/0104 | 015 "DIA CIRC CONCR<br>LEN=0060 INSTALLED UNKN |
| SIGN: 4 CHORD TRUSS                                      |  | 042226 FT | RAMP H RD<br>(SR8012 SEG 0250/0000)            |
| BMSID 41/2014/0230/0000                                  |  | 0230/0000 | 1 0 00018 0 06 0642+39                         |
| LENGTH(AH 3831 BK 1156) 0231/0000                        |  |           | SIGN: 4 CHORD TRUSS                            |
| RAMP G-1 RD<br>(SR8012 SEG 0502/0266) 0221/1045          |  |           | BMSID 41/2014/0230/0000                        |
| 024 "DIA CIRC CONCR<br>LEN=0035 INSTALLED UNKN 0221/0755 |  |           | LENGTH(AH 3851 BK 1158)                        |
| 024 "DIA CIRC CONCR<br>LEN=0025 INSTALLED UNKN 0221/0138 |  | 0220/0750 | 024 "DIA CIRC CONCR<br>LEN=0080 INSTALLED UNKN |
| 0 0 00000 0 00 0000+00 035888 FT                         |  | 0220/0359 | SIGN: CANTILEVER                               |
| LENGTH(AH 1156 BK 1467) 0221/0000                        |  | 0220/0140 | BMSID 41/2014/0220/0359                        |
| WILMONT DR<br>(T491)                                     |  | 041068 FT | 012 "DIA CIRC CONCR<br>LEN=0060 INSTALLED UNKN |
| 0211/1386  |  | 0220/0000 | 1 0 00018 0 06 0653+96                         |
| 018 "DIA CIRC METAL<br>LEN=0024 INSTALLED UNKN 0211/1338 |  | 0210/1386 | LENGTH(AH 1158 BK 1468)                        |
| COUNTRY CLUB DR<br>(T498)                                |  | 0210/1347 | WILMONT DR<br>(T491)                           |
| 0211/1301  |  |           | 018 "DIA CIRC METAL<br>LEN=0036 INSTALLED UNKN |
| 018 "DIA CIRC CONCR<br>LEN=0024 INSTALLED UNKN 0211/0922 |  | 0210/1301 | COUNTRY CLUB DR<br>(T498)                      |
|  |  | 0210/0922 | 018 "DIA CIRC CONCR<br>LEN=0030 INSTALLED UNKN |
|  |  |           | 018 "DIA CIRC CONCR                            |

EXTRACT DATE: 12/28/2024 ROADWAY MANAGEMENT SYSTEM PAGE NUMBER: 404  
PRINT DATE: 12/30/2024 SLD COUNTY/SR - ANNUAL PRINT COUNTY: LYCOMING

DIR: E TOTAL LEN: 20.105 MI. DIST: 03-2 SR: 2014  
LEFT MUN: LOYALSOCK T RIGHT MUN: LOYALSOCK T

015 "DIA CIR PLASTIC  
LEN=0024 INSTALLED UNKN 0211/0400  
BULL RUN  
STRUCTURE LENGTH 18 FT  
BMSID 41/2014/0210/0056 0211/0056  
018 "DIA CIRC CONCR  
LEN=0020 INSTALLED UNKN 0211/0018  
1 0 00018 0 07 0666+08 034421 FT  
WESTMINSTER DR  
(T494)

LENGTH(AH 1467 BK 1901) 0211/0000

018 "DIA CIRC CONCR  
LEN=0018 INSTALLED UNKN 0201/0953

LOYAL PLAZA DR 2  
(PRDR)

0201/0874

LOYAL PLAZA DR 1  
(PRDR)

0201/0381

024 "DIA CAST IRON  
LEN=0024 INSTALLED UNKN 0201/0020  
1 0 00018 0 07 0685+10 032520 FT  
TINSMAN AV  
(T682)

LENGTH(AH 1901 BK 2215) 0201/0000

018 "DIA CAST IRON  
LEN=0024 INSTALLED UNKN 0191/1827

024 "DIA CAST IRON  
LEN=0024 INSTALLED UNKN 0191/1538

0210/0632 LEN=0024 INSTALLED UNKN

015 "DIA CIRC CONCR

0210/0402 LEN=0024 INSTALLED UNKN

BULL RUN  
STRUCTURE LENGTH 18 FT  
BMSID 41/2014/0210/0056

0210/0056

039600 FT 1 0 00018 0 07 0666+08

WESTMINSTER DR  
(T494)

0210/0000 LENGTH(AH 1468 BK 1901)

018 "DIA CIRC CONCR

0200/1872 LEN=0099 INSTALLED UNKN

0200/0957 036 "DIA CIRC CONCR

LEN=0024 INSTALLED UNKN  
LOYAL PLAZA DR 2  
(PRDR)

0200/0888

LOYAL PLAZA DR 1  
(PRDR)

0200/0391

0200/0388 036 "DIA CIRC CONCR

LEN=0024 INSTALLED UNKN

0200/0185 030 "DIA CIRC CONCR

LEN=0024 INSTALLED UNKN

0200/0020 024 "DIA CAST IRON

LEN=0024 INSTALLED UNKN

037699 FT 1 0 00018 0 07 0685+10

TINSMAN AV  
(T682)

0200/0000 LENGTH(AH 1901 BK 2215)

036 "DIA CIRC CONCR

0190/1915 LEN=0024 INSTALLED UNKN

0190/1784 018 "DIA CAST IRON

LEN=0024 INSTALLED UNKN

0190/1631 030 "DIA CIRC CONCR

LEN=0048 INSTALLED UNKN

0190/1501 024 "DIA CAST IRON

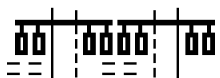
LEN=0024 INSTALLED UNKN

EXTRACT DATE: 12/28/2024 ROADWAY MANAGEMENT SYSTEM PAGE NUMBER: 403  
PRINT DATE: 12/30/2024 SLD COUNTY/SR - ANNUAL PRINT COUNTY: LYCOMING

DIR: E TOTAL LEN: 20.105 MI. DIST: 03-2 SR: 2014  
LEFT MUN: LOYALSOCK T RIGHT MUN: LOYALSOCK T

CLAYTON AV  
(T484)

0191/1475



0190/1475

CLAYTON AV  
(T484)

024 "DIA CAST IRON  
LEN=0024 INSTALLED UNKN

0191/1160



0190/1290

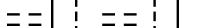
018 "DIA CAST IRON  
LEN=0024 INSTALLED UNKN

0190/1214

018 "DIA CAST IRON  
LEN=0024 INSTALLED UNKN

PEARSON AV  
(T482)

0191/1108

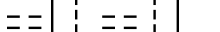


0190/1124

024 "DIA CAST IRON  
LEN=0024 INSTALLED UNKN

RUSSELL AV  
(T480)

0191/0744

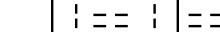


0190/1108

PEARSON AV  
(T482)

S RUSSELL AV  
(T480)

0191/0724



0190/0744

RUSSELL AV  
(T480)

015 "DIA CIRC CONCR  
LEN=0027 INSTALLED UNKN

0191/0461



0190/0724

S RUSSELL AV  
(T480)

TO 2029/0010 SH  
(CONN)

0191/0390



0190/0419

015 "DIA CAST IRON  
LEN=0024 INSTALLED UNKN

NORTHWAY RD  
(SR2029 SEG 0010/0000)

0191/0273



0190/0306

FROM 2029/0004 SH  
(CONN)

012 "DIA CIRC CONCR  
LEN=0024 INSTALLED UNKN

0191/0250



0190/0255

FROM 2029/0010 SH  
(CONN)

0191/0174



0190/0118

BMSSEN 41/2014/0190/0063  
0 0 00000 0 00 0000+00

BMSSEN 41/2014/0190/0063

0191/0118



0190/0063

MILLERS RUN  
BMSBG 41/2014/0190/0063

0 0 00000 0 00 0000+00

0191/0063



035484 FT

1 0 00018 0 07 0707+69

1 0 00018 0 07 0707+69

030305 FT



0190/0000

WASHINGTON BL  
(SR2016 SEG 0150/1557)

WASHINGTON BL  
(SR2016 SEG 0150/1557)

0191/0000



0180/2392

MFC BEGIN = C

MFC BEGIN = C

0180/2366



0180/2148

018 "DIA CIRC CONCR  
LEN=0030 INSTALLED UNKN

FROM 2016/0150 SH  
(CONN)



0180/1927

SHIFFLER AV  
(SR2056 SEG 0010/0000)

EXTRACT DATE: 12/28/2024 ROADWAY MANAGEMENT SYSTEM PAGE NUMBER: 402  
PRINT DATE: 12/30/2024 SLD COUNTY/SR - ANNUAL PRINT COUNTY: LYCOMING

DIR: E TOTAL LEN: 20.105 MI. DIST: 03-2 SR: 2014  
LEFT MUN: LOYALSOCK T RIGHT MUN: LOYALSOCK T

PENNSYLVANIA AV  
(T472)

RIVER AV  
(T470)

BASIN ST  
(CITY)

|           |           |   |
|-----------|-----------|---|
|           | 0180/1869 | 018 "DIA CIRC CONCR<br>LEN=0030 INSTALLED UNKN                    |
|           | 0180/1676 | 018 "DIA CIRC CONCR<br>LEN=0030 INSTALLED UNKN                    |
|           | 0180/1454 | 018 "DIA CIRC CONCR<br>LEN=0030 INSTALLED UNKN                    |
|           | 0180/0994 | 012 "DIA CIRC CONCR<br>LEN=0040 INSTALLED UNKN                    |
| 0180/0957 |           |   |
|           | 0180/0659 | 018 "DIA CIRC CONCR<br>LEN=0030 INSTALLED UNKN                    |
| 0180/0345 |           |   |
|           | 0180/0220 | MCCLURES RUN<br>STRUCTURE LENGTH 16 FT<br>BMSID 41/0180/0344/0414 |
| 027746 FT | 0180/0204 | 021 "DIA CIRC METAL<br>LEN=0030 INSTALLED UNKN                    |
|           | 032925 FT | 1 0 00018 7 00 0112+42  |
|           | INTER-BK  | THIRD ST<br>(CITY)  |
| 027746 FT | 0180/0000 | LENGTH(AH 2559 BK 2547)   |
|           | 032925 FT |   |
| 027746 FT | 7170/0000 | LENGTH(AH 2547 BK 1995)   |
|           | 032925 FT |   |
|           | 7162/0000 | LENGTH(AH 1995 BK 0811)   |
|           | INTER-AHD | THIRD ST<br>(CITY)  |
|           |           | BASIN ST<br>(SR2062 SEG 0010/0665)                                |
| 0160/0811 | 0160/0811 | WILLIAMSPORT C  |
|           | 0160/0792 | 018 "DIA CIR PLASTIC<br>LEN=0019 INSTALLED UNKN                   |
|           | 0160/0485 | ACADEMY ST<br>(CITY)  |
|           | 0160/0247 | EAST ST<br>(CITY)   |
| 026935 FT | 032114 FT | 1 0 00018 7 00 0058+92  |
|           |           | MULBERRY ST<br>(CITY)   |
|           | 0160/0000 | MFC BEGIN = C<br>LENGTH(AH 0811 BK 0509)                          |
|           | 0150/0453 | 015 "DIA CAST IRON<br>LEN=0040 INSTALLED UNKN                     |
|           | 0150/0260 | STATE ST<br>(CITY)  |

EXTRACT DATE: 12/28/2024 ROADWAY MANAGEMENT SYSTEM PAGE NUMBER: 401  
PRINT DATE: 12/30/2024 SLD COUNTY/SR - ANNUAL PRINT COUNTY: LYCOMING

DIR: E TOTAL LEN: 20.105 MI. DIST: 03-2 SR: 2014  
LEFT MUN: WILLIAMSPORT C RIGHT MUN: WILLIAMSPORT C

LTH AH 000509 BK 001733 026935 FT  
7151/0000

| Station   | Length                 | Material       | Notes  |
|-----------|------------------------|----------------|--|
| 031605 FT | 1 0 00018 7 00 0053+85 | MARKET ST      | (SR2023 SEG 0021/0000)<br>(SR2023 SEG 0020/0000) |
| 0150/0000 | 015 "DIA CAST IRON     | MFC BEGIN = C  | LENGTH(AH 0509 BK 1733)                          |
| 0140/1701 | LEN=0030               | INSTALLED UNKN |  |
| 0140/1605 | 018 "DIA CIRC CONCR    | INSTALLED UNKN |  |
| 0140/1510 | LEN=0020               | INSTALLED UNKN |  |
| 0140/1480 | 018 "DIA CIRC CONCR    | INSTALLED UNKN |  |
| 0140/1472 | LEN=0028               | INSTALLED UNKN |  |
| 0140/1223 | COURT ST               | (CITY)         | PINE ST  |
| 0140/1132 | 015 "DIA CIRC CONCR    | INSTALLED UNKN |  |
| 0140/0974 | LEN=0099               | INSTALLED UNKN | LAUREL ST  |
| 0140/0728 | 015 "DIA CIRC CONCR    | INSTALLED UNKN | GOVERNMENT PL                                    |
| 0140/0696 | LEN=0099               | INSTALLED UNKN | WEST ST  |
| 0140/0487 | 015 "DIA CAST IRON     | INSTALLED UNKN | OFFICER T. HUGHES LN                             |
| 0140/0471 | LEN=0099               | INSTALLED UNKN |  |
| 0140/0243 | 012 "DIA CIRC CONCR    | INSTALLED UNKN |  |
| 029872 FT | 1 0 00018 7 00 0036+54 | HEPBURN ST     | (SR2089 SEG 0020/0796)                           |
| 0140/0000 | 012 "DIA CAST IRON     | INSTALLED UNKN |  |
| 0130/2420 | LEN=0020               | INSTALLED UNKN |  |
| 0130/2408 | 012 "DIA CIRC CONCR    | INSTALLED UNKN |  |
| 0130/2400 | LEN=0030               | INSTALLED UNKN |  |

LTH AH 001733 BK 002948 026935 FT  
7141/0000

EXTRACT DATE: 12/28/2024 ROADWAY MANAGEMENT SYSTEM PAGE NUMBER: 400  
PRINT DATE: 12/30/2024 SLD COUNTY/SR - ANNUAL PRINT COUNTY: LYCOMING

DIR: E TOTAL LEN: 20.105 MI. DIST: 03-2 SR: 2014  
LEFT MUN: WILLIAMSPORT C RIGHT MUN: WILLIAMSPORT C

LTH AH 002948 BK 000719 026935 FT  
7131/0000

GRACE ST  
(CITY) 0120/0357

1 0 00018 7 00 0000+00 026216 FT

FOURTH ST  
(CITY)  
CAMPBELL ST  
(CITY) 0120/0000

TRINITY PL  
(CITY) 0110/1281

== == 0130/1916 CENTER ST  
(CITY)  
== 0130/1682 SOUTH ST  
(CITY)  
00 00 0130/1442 LOCUST ST  
(CITY)  
00 00 0130/0907 WALNUT ST  
(CITY)  
0130/0875 015 "DIA CIRC CONCR  
LEN=0020 INSTALLED UNKN  
0130/0178 ACME PL  
(CITY)  
026924 FT 1 0 00018 7 00 0007+16  
CAMPBELL ST  
(CITY)  
NC TH IRD ST  
THIRD ST  
(CITY)  
MFC BEGIN = B  
0130/0000 LENGTH(AH 2948 BK 0719)  
018 "DIA CIRC CONCR  
0120/0719 LEN=0099 INSTALLED UNKN  
0120/0337 012"H 12"W CON BOX CUL  
026205 FT LEN=0010 INSTALLED UNKN  
NC CAMPBELL ST  
0120/0000 LENGTH(AH 0719 BK 1746)  
012 "DIA CAST IRON  
0110/1700 LEN=0015 INSTALLED UNKN  
0110/1275 012 "DIA CAST IRON  
LEN=0013 INSTALLED UNKN  
0110/1265 012 "DIA CAST IRON  
LEN=0022 INSTALLED UNKN  
0110/0993 015 "DIA CIRC CONCR  
LEN=0030 INSTALLED UNKN  
MAYNARD ST  
(CITY)  
0110/0950 015 "DIA CIRC CONCR  
LEN=0025 INSTALLED UNKN  
0110/0938 012 "DIA CIRC CONCR

EXTRACT DATE: 12/28/2024 ROADWAY MANAGEMENT SYSTEM PAGE NUMBER: 399  
PRINT DATE: 12/30/2024 SLD COUNTY/SR - ANNUAL PRINT COUNTY: LYCOMING

DIR: E TOTAL LEN: 20.105 MI. DIST: 03-2 SR: 2014  
LEFT MUN: WILLIAMSPORT C RIGHT MUN: WILLIAMSPORT C

THIRD AV  
(CITY)

0110/0660

1 0 00023 0 05 0824+04 024470 FT  
FIFTH AV  
(CITY)

0110/0000

SEVENTH AV  
(CITY)

0100/1642

GRIER ST  
(CITY)

0100/0748

021998 FT

CEMETERY ST  
(CITY)

0090/2268

|           |                         |           |       |
|-----------|-------------------------|-----------|-------|
| 0110/0685 | LEN=0007                | INSTALLED | UNKN  |
| 012 "DIA  | CAST                    | IRON      |       |
| 0110/0668 | LEN=0006                | INSTALLED | UNKN  |
| 0110/0635 | 012 "DIA                | CIRC      | CONCR |
|           | LEN=0014                | INSTALLED | UNKN  |
| 0110/0103 | 015 "DIA                | CAST      | IRON  |
|           | LEN=0020                | INSTALLED | UNKN  |
| 0110/0080 | 012 "DIA                | CAST      | IRON  |
|           | LEN=0010                | INSTALLED | UNKN  |
| 0110/0076 | PARK ST                 |           |       |
|           | (CITY)                  |           |       |
| 0110/0060 | 012 "DIA                | CAST      | IRON  |
| 024459 FT | LEN=0020                | INSTALLED | UNKN  |
| 0110/0000 | LENGTH(AH 1746 BK 2472) |           |       |
|           | 015 "DIA                | CAST      | IRON  |
| 0100/2453 | LEN=0005                | INSTALLED | UNKN  |
|           | SUSQUEHANNA ST          |           |       |
| 0100/1642 | (CITY)                  |           |       |
| 0100/1627 | 018 "DIA                | CIRC      | CONCR |
|           | LEN=0030                | INSTALLED | UNKN  |
| 0100/0899 | GRIER ST                |           |       |
|           | (CITY)                  |           |       |
| 0100/0321 | 018 "DIA                | CIRC      | CONCR |
|           | LEN=0006                | INSTALLED | UNKN  |
| 0100/0051 | 018 "DIA                | CIRC      | CONCR |
|           | LEN=0036                | INSTALLED | UNKN  |
| 021987 FT | 1 0 00023 0 05 0799+28  |           |       |
|           | ROSE ST                 |           |       |
|           | (CITY)                  |           |       |
| 0100/0000 | LENGTH(AH 2472 BK 2728) |           |       |
|           | 015 "DIA                | CAST      | IRON  |
| 0090/2424 | LEN=0028                | INSTALLED | UNKN  |
| 0090/2252 | 018 "DIA                | CIRC      | CONCR |
|           | LEN=0003                | INSTALLED | UNKN  |
| 0090/1853 | 015 "DIA                | CAST      | IRON  |
|           | LEN=0010                | INSTALLED | UNKN  |
| 0090/1413 | 012 "DIA                | CIRC      | CONCR |
|           | LEN=0024                | INSTALLED | UNKN  |

EXTRACT DATE: 12/28/2024 ROADWAY MANAGEMENT SYSTEM PAGE NUMBER: 398  
PRINT DATE: 12/30/2024 SLD COUNTY/SR - ANNUAL PRINT COUNTY: LYCOMING

DIR: E TOTAL LEN: 20.105 MI. DIST: 03-2 SR: 2014  
LEFT MUN: WILLIAMSPORT C RIGHT MUN: WILLIAMSPORT C

BERGER ST  
(CITY)

0090/1358

STEVENS ST  
(CITY)

0090/0589

019270 FT

OLIVER ST  
(CITY)  
BEEBER ST  
(CITY)

0080/2240

CARL STOTZ DR  
(CITY)

0080/1241

|           |                          |                |
|-----------|--------------------------|----------------|
| 0090/1389 | 018 "DIA                 | CIR UNKNOWN    |
| 0090/1368 | LEN=0010                 | INSTALLED UNKN |
|           | 012 "DIA                 | CAST IRON      |
|           | LEN=0021                 | INSTALLED UNKN |
| 0090/1018 | 012 "DIA                 | CIRC CONCR     |
| 0090/1012 | LEN=0013                 | INSTALLED UNKN |
|           | 015 "DIA                 | CIRC CONCR     |
| 0090/0608 | LEN=0013                 | INSTALLED UNKN |
| 0090/0582 | 012 "DIA                 | CIRC CONCR     |
| 0090/0038 | LEN=0031                 | INSTALLED UNKN |
| 019259 FT | 1 0 00023                | 0 05 0772+17   |
| 0090/0000 | LENGTH(AH                | 2728 BK 2258)  |
| 0080/2098 | 036 "H 48 "W             | ELLIP CONC     |
| 0080/1876 | LEN=0120                 | INSTALLED UNKN |
| 0080/1499 | 018 "DIA                 | CIRC CONCR     |
|           | LEN=0012                 | INSTALLED UNKN |
|           | 009 "H 22 "W             | CON BOX CUL    |
|           | LEN=0012                 | INSTALLED UNKN |
| 0080/1189 | 018 "DIA                 | CIRC CONCR     |
| 0080/0813 | LEN=0012                 | INSTALLED UNKN |
|           | BMS EN 41/2014/0080/0396 |                |
|           | 1 0 00023                | 0 05 0753+40   |
|           | LYCOMING CREEK           |                |
| 0080/0396 | BMS BG 41/2014/0080/0396 |                |
|           | SR 15                    |                |
| 0080/0266 | OP ID 41/0015/1290/0000  |                |
| 0080/0182 | 018 "DIA                 | CIRC METAL     |
| 0080/0145 | LEN=0057                 | INSTALLED UNKN |
|           | 015 "DIA                 | CIRC CONCR     |
|           | LEN=0013                 | INSTALLED UNKN |
|           | RAMP A RD                |                |
|           | (SR8003                  | SEG 0500/0703) |
|           | RAMP B RD                |                |
| 0080/0090 | (SR8003                  | SEG 0250/0000) |
| 0080/0031 | 036 "DIA                 | CIRC METAL     |
|           | LEN=0022                 | INSTALLED UNKN |



DIR: E TOTAL LEN: 20.105 MI. DIST: 03-2 SR: 2014  
LEFT MUN: WILLIAMSPORT C RIGHT MUN: WILLIAMSPORT C

|                 |           |  |  |           |                         |
|-----------------|-----------|--|--|-----------|-------------------------|
|                 | 017012 FT |  |  | 017001 FT | 1 0 00023 0 05 0749+22  |
|                 |           |  |  |           | MFC BEGIN = B           |
|                 |           |  |  | 0080/0000 | LENGTH(AH 2258 BK 2210) |
|                 |           |  |  | 0070/2190 | 018 "DIA CIRC CONCR     |
|                 |           |  |  |           | LEN=0030 INSTALLED UNKN |
|                 |           |  |  | 0070/2160 | MOORE AV                |
|                 |           |  |  |           | (CITY)                  |
|                 |           |  |  | 0070/1895 | 015 "DIA CIRC PLASTIC   |
|                 |           |  |  |           | LEN=0027 INSTALLED UNKN |
|                 |           |  |  | 0070/1843 | RACE ST                 |
|                 |           |  |  |           | (CITY)                  |
|                 |           |  |  | 0070/1838 | 015 "DIA CIRC PLASTIC   |
|                 |           |  |  |           | LEN=0027 INSTALLED UNKN |
| FULLERTON AV    |           |  |  |           | ARCH ST                 |
| (CITY)          | 0070/1652 |  |  |           | (CITY)                  |
|                 |           |  |  | 0070/1519 | 012 "DIA CIRC CONCR     |
|                 |           |  |  |           | LEN=0013 INSTALLED UNKN |
|                 |           |  |  | 0070/1437 | 015 "DIA CIRC CONCR     |
|                 |           |  |  |           | LEN=0013 INSTALLED UNKN |
| LC FROM ARCH ST |           |  |  | 0070/1420 | 012 "DIA CIRC CONCR     |
| (CONN)          | 0070/1418 |  |  |           | LEN=0013 INSTALLED UNKN |
|                 |           |  |  | 0070/1240 | 015 "DIA CIRC CONCR     |
| CITY AL         |           |  |  |           | LEN=0026 INSTALLED UNKN |
| (CITY)          | 0070/1238 |  |  |           | DIAMOND ST              |
|                 |           |  |  |           | (CITY)                  |
|                 |           |  |  | 0070/1225 | 015 "DIA CIRC CONCR     |
|                 |           |  |  |           | LEN=0026 INSTALLED UNKN |
|                 |           |  |  | 0070/1223 | 018 "DIA CIRC CONCR     |
|                 |           |  |  |           | LEN=0026 INSTALLED UNKN |
|                 |           |  |  | 0070/0707 | SENECA AV               |
|                 |           |  |  |           | (CITY)                  |
|                 |           |  |  | 0070/0666 | 012 "DIA CAST IRON      |
|                 |           |  |  |           | LEN=0027 INSTALLED UNKN |
|                 |           |  |  | 0070/0510 | 1 0 00023 0 05 0727+46  |
|                 |           |  |  |           | (APRA) LONZA            |
|                 |           |  |  | 0070/0509 | POPLAR ST               |
|                 |           |  |  |           | (CITY)                  |
|                 |           |  |  | 0070/0188 | 018 "DIA CIRC CONCR     |
|                 |           |  |  |           | LEN=0026 INSTALLED UNKN |
|                 |           |  |  | 0070/0183 | 012 "DIA CAST IRON      |
|                 |           |  |  |           | LEN=0027 INSTALLED UNKN |
|                 |           |  |  | 014791 FT | 1 0 00023 0 05 0727+46  |
|                 |           |  |  |           | (APRA) LONZA            |
|                 |           |  |  |           | POPLAR ST               |
|                 |           |  |  |           | (CITY)                  |
|                 |           |  |  | 0070/0000 | LENGTH(AH 2210 BK 3747) |
|                 |           |  |  |           | MC MINN AV              |

DIR: E TOTAL LEN: 20.105 MI. DIST: 03-2 SR: 2014  
LEFT MUN: WILLIAMSPORT C RIGHT MUN: WILLIAMSPORT C

CITY AL  
(CITY)

0060/3525

RIDGE AV  
(SR3012 SEG 0012/0000)

0060/2221

MILLIONAIRES LN  
(CITY)

0060/0126  
011055 FT

HILLSIDE AV  
(CITY)

0050/1643

008939 FT

(APRA) BEAM ENTERPRISES

POI POI

0060/3577 (CITY)

0060/3353

CLARK ST  
(CITY)  
PROSPECT AV  
(CITY)

0060/3023

012 "DIA CIRC METAL  
LEN=0030 INSTALLED UNKN  
WAYNE AV  
(CITY)

0060/2689

012 "DIA CIRC METAL  
LEN=0030 INSTALLED UNKN  
RIDGE AV  
(CITY)

0060/2221

012 "DIA CIRC CONCR  
LEN=0030 INSTALLED UNKN  
OLIVER AV  
(CITY)

0060/1755

0060/1731

MAHAFFEY ST  
(CITY)

0060/1259

012 "DIA CIRC CONCR  
LEN=0033 INSTALLED UNKN  
FORESMAN ST  
(CITY)

0060/1189

0060/0758

018 "DIA CIRC CONCR  
LEN=0035 INSTALLED UNKN  
018 "DIA CIRC CONCR  
LEN=0045 INSTALLED UNKN

0060/0709

0060/0316

011044 FT 1 0 00023 0 05 0690+10  
5 0060/0000 LENGTH(AH 3747 BK 2116)  
018 "DIA CIRC CONCR  
LEN=0076 INSTALLED UNKN

0050/1654

0050/0780

018 "DIA CIRC CONCR  
LEN=0074 INSTALLED UNKN  
018 "DIA CIRC CONCR  
LEN=0068 INSTALLED UNKN

0050/0406

0050/0044

018 "DIA CIRC CONCR  
LEN=0077 INSTALLED UNKN  
1 0 00023 0 05 0668+90  
MFC BEGIN = C

008928 FT

5 0050/0000

LENGTH(AH 2116 BK 2584)

(APRA) BEAM ENTERPRISES

EXTRACT DATE: 12/28/2024 ROADWAY MANAGEMENT SYSTEM PAGE NUMBER: 395  
PRINT DATE: 12/30/2024 SLD COUNTY/SR - ANNUAL PRINT COUNTY: LYCOMING

DIR: E TOTAL LEN: 20.105 MI. DIST: 03-2 SR: 2014  
LEFT MUN: WILLIAMSPORT C RIGHT MUN: WILLIAMSPORT C

|   |           |     |     |           |   |
|---|-----------|-----|-----|-----------|---|
| WAHOO DR<br>(CITY)  | 0041/2380 | ==  | ==  | 0040/2398 | WAHOO DR<br>(CITY)  |
| 030 "DIA CIRC CONCR<br>LEN=0038 INSTALLED UNKN            | 0041/2222 | --- | --- |           |   |
| NICELY LN<br>(CITY)                                       | 0041/2180 | ==  | ==  | 0040/2205 | NICELY LN<br>(CITY)                                       |
|   |           |     |     | 0040/2204 | 030 "DIA CIRC CONCR<br>LEN=0048 INSTALLED UNKN            |
|   |           |     |     | 0040/1668 | 030 "DIA CIRC CONCR<br>LEN=0053 INSTALLED UNKN            |
| TERRACE LN<br>(CITY)                                      | 0041/1514 | ==  | ==  | 0040/1518 | TERRACE LN<br>(CITY)                                      |
| 018 "DIA CIRC CONCR<br>LEN=0034 INSTALLED UNKN            | 0041/1350 | --- | --- |           |   |
| (APRA) HRI INC/WILLIAMS<br>LOGUE LN<br>(PRDR)             | 0041/1346 | POI | POI | 0040/1346 | (APRA) HRI INC/WILLIAMS<br>LOGUE LN<br>(PRDR)             |
|   |           |     |     | 0040/1334 | 024 "DIA CIRC CONCR<br>LEN=0012 INSTALLED UNKN            |
|   |           |     |     | 0040/0870 | 018 "DIA CIRC CONCR<br>LEN=0032 INSTALLED UNKN            |
| 024 "DIA CIRC CONCR<br>LEN=0032 INSTALLED UNKN            | 0041/0868 | --- | --- |           |   |
| (APRA) HIGH STEEL PRODU<br>PRIVATE DR<br>(PRDR)           | 0041/0680 | POI | POI | 0040/0680 | (APRA) HIGH STEEL PRODU<br>PRIVATE DR<br>(PRDR)           |
| TOWNCREST RD<br>(CITY)                                    | 0041/0395 | ==  | ==  | 0040/0395 | TOWNCREST RD<br>(CITY)                                    |
|   |           |     |     | 0040/0348 | 030 "DIA CIRC CONCR<br>LEN=0038 INSTALLED UNKN            |
| BMSSEN 41/2014/0040/0000                                  | 0041/0041 |     |     | 0040/0041 | BMSSEN 41/2014/0040/0000                                  |
| 1 0 00023 0 05 0643+09                                    | 006366 FT |     |     | 006344 FT | 1 0 00023 0 05 0643+09                                    |
| OVER DOUGHERTYS RUN                                       |           |     |     |           | OVER DOUGHERTYS RUN                                       |
| BMSBG 41/2014/0040/0000                                   |           |     |     |           | BMSBG 41/2014/0040/0000                                   |
| LENGTH(AH 2573 BK 1745)                                   | 0041/0000 |     |     |           | LENGTH(AH 2584 BK 1746)                                   |
| DAUGHERTYS RUN RD   |           |     |     |           | DAUGHERTYS RUN RD   |
| (SR3015 SEG 0010/0000)                                    | 0031/1639 | ==  | ==  | 0030/1639 | (SR3015 SEG 0010/0000)                                    |
| WILLIAMSPORT<br>WOODWARD T                                | 0031/0937 | --- | --- | 0030/0942 | WILLIAMSPORT<br>WOODWARD T                                |
|   |           |     |     | 0030/0671 | 015 "DIA CIRC CONCR<br>LEN=0050 INSTALLED UNKN            |
| 015 "DIA CIRC CONCR<br>LEN=0034 INSTALLED UNKN            | 0031/0650 | --- | --- |           |   |
| (APRA) PALMER INDUSTRIA<br>PALMER INDUSTRIAL RD<br>(PRDR) | 0031/0400 | POI | POI | 0030/0400 | (APRA) PALMER INDUSTRIA<br>PALMER INDUSTRIAL RD<br>(PRDR) |
| 1 0 00023 0 04 0610+41                                    | 004621 FT |     |     | 004598 FT | 1 0 00023 0 04 0610+41                                    |
| LENGTH(AH 1745 BK 2905)                                   | 0031/0000 |     |     | 0030/0000 | LENGTH(AH 1746 BK 2887)                                   |
| 018 "DIA CIRC CONCR<br>LEN=0040 INSTALLED UNKN            | 0021/2556 | --- | --- |           |   |

EXTRACT DATE: 12/28/2024 ROADWAY MANAGEMENT SYSTEM PAGE NUMBER: 394  
PRINT DATE: 12/30/2024 SLD COUNTY/SR - ANNUAL PRINT COUNTY: LYCOMING

DIR: E TOTAL LEN: 20.105 MI. DIST: 03-2 SR: 2014  
LEFT MUN: WOODWARD T RIGHT MUN: WOODWARD T

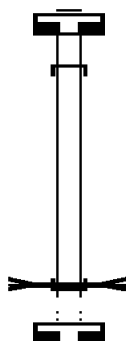
|  |           |   |
|--|-----------|---|
| 013"H 22"W ELLIP METAL<br>LEN=0040 INSTALLED UNKN 0021/2163  | 0020/2495 | 018 "DIA CIRC CONCR<br>LEN=0055 INSTALLED UNKN  |
| 018 "DIA CIRC CONCR<br>LEN=0044 INSTALLED UNKN 0021/1617   | 0020/2107 | 013"H 22"W ELLIP METAL<br>LEN=0040 INSTALLED UNKN   |
| 018 "DIA CIRC CONCR<br>LEN=0055 INSTALLED UNKN 0021/1144   | 0020/1563 | 018 "DIA CIRC CONCR<br>LEN=0038 INSTALLED UNKN  |
| 018 "DIA CIRC CONCR<br>LEN=0070 INSTALLED UNKN 0021/0690   | 0020/1435 | 018 "DIA CIRC CONCR<br>LEN=0054 INSTALLED UNKN  |
| 018 "DIA CIRC CONCR<br>LEN=0075 INSTALLED UNKN 0021/0290   | 0020/1092 | 018 "DIA CIRC CONCR<br>LEN=0065 INSTALLED UNKN  |
| 1 0 00023 0 04 0582+40 001716 FT<br>ANTLERS LN<br>(T331)<br>LENGTH(AH 2905 BK 1716) 0021/0000  | 0020/0264 | 018 "DIA CIRC CONCR<br>LEN=0080 INSTALLED UNKN  |
| 018 "DIA CIRC CONCR<br>LEN=0070 INSTALLED UNKN 0011/1618   | 001711 FT | 1 0 00023 0 04 0581+76<br>ANTLERS LN<br>(T331)<br>LENGTH(AH 2887 BK 1711)                                   |
| 018 "DIA CIRC CONCR<br>LEN=0070 INSTALLED UNKN 0011/1153   | 0010/1602 | 018 "DIA CIRC CONCR<br>LEN=0090 INSTALLED UNKN  |
| 018 "DIA CIRC CONCR<br>LEN=0055 INSTALLED UNKN 0011/0357   | 0010/1249 | RAMP A-1 RD<br>(SR8030 SEG 0010/2285)   |
| 1 0 00023 0 04 0565+32 000000 FT<br>NC FOURTH ST<br>WOODWARD ST<br>(T403)<br>RAMP A-2 RD<br>(SR8030 SEG 0250/0000)<br>MFC BEGIN = C<br>LENGTH(AH 1716 BK 0000) 0011/0000 | 0010/1155 | 018 "DIA CIRC CONCR<br>LEN=0088 INSTALLED UNKN  |
|  | 0010/0339 | 018 "DIA CIRC CONCR<br>LEN=0055 INSTALLED UNKN  |
|  | 000000 FT | 1 0 00023 0 04 0564+76<br>NC FOURTH ST<br>WOODWARD ST<br>(T403)<br>MFC BEGIN = C<br>LENGTH(AH 1711 BK 0000) |

EXTRACT DATE: 12/28/2024 ROADWAY MANAGEMENT SYSTEM PAGE NUMBER: 393  
 PRINT DATE: 12/30/2024 SLD COUNTY/SR - ANNUAL PRINT COUNTY: LYCOMING  
 DIR: B TOTAL LEN: .004 MI. DIST: 03-2 SR: 2013  
 LEFT MUN: MORELAND T RIGHT MUN: MORELAND T

000022 FT

000000 FT

000000 FT



000022 FT  
 7024/0000 LENGTH(AH 0100 BK 0022)  
 INTER-AHD LIUZZA RD  
 0010/0022 (T651)  
 000000 FT 2 0 41071 0 00 0052+42  
 NC LIUZZA RD  
 LAUREL RUN  
 STRUCTURE LENGTH 22 FT  
 BMSID 41/2013/0010/0000  
 INTER-BK LIUZZA RD  
 (T651)  
 MFC BEGIN = E  
 5 0010/0000 LENGTH(AH 0022 BK 0100)  
 000000 FT  
 7006/0000 LENGTH(AH 0100 BK 0000)

EXTRACT DATE: 12/28/2024 ROADWAY MANAGEMENT SYSTEM PAGE NUMBER: 392  
 PRINT DATE: 12/30/2024 SLD COUNTY/SR - ANNUAL PRINT COUNTY: LYCOMING  
 DIR: B TOTAL LEN: 3.068 MI. DIST: 03-2 SR: 2012  
 LEFT MUN: ARMSTRONG T RIGHT MUN: ARMSTRONG T

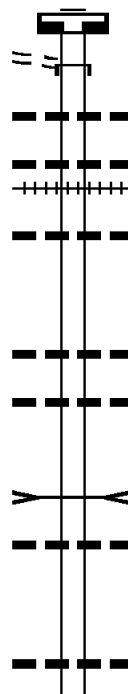
SYLVAN DELL PARK RD  
(T433)

016201 FT

0090/1455

014746 FT

012370 FT



016201 FT

7100/0000

INTER-AHD

0090/1455

0090/1397

0090/1030

0090/0783

0090/0745

014746 FT

0090/0000

0080/1845

0080/1080

0080/0708

012370 FT

0080/0000

0070/2850

LENGTH(AH 2794 BK 1455)

SYLVAN DELL RD

(TWP )

018 " DIA CIRC METAL

LEN=0037 INSTALLED 1997

024 " DIA CIR PLASTIC

LEN=0043 INSTALLED UNKN

(AAR 526755A) #TRKS 01

024 " DIA CIR PLASTIC

LEN=0040 INSTALLED 2005

2 0 41037 0 01 0335+71

018 " DIA CIR PLASTIC

LEN=0040 INSTALLED 2005

LENGTH(AH 1455 BK 2376)

018 " DIA CIR PLASTIC

LEN=0042 INSTALLED UNKN

TRIB TO SUSQ

STRUCTURE LENGTH 14 FT

BMSID 41/2012/0080/1080

018 " DIA CIR PLASTIC

LEN=0040 INSTALLED 2000

2 0 41006 0 02 0120+33

LENGTH(AH 2376 BK 2987)

018 " DIA CIR PLASTIC

LEN=0038 INSTALLED UNKN

018 " DIA CIR PLASTIC

EXTRACT DATE: 12/28/2024 ROADWAY MANAGEMENT SYSTEM PAGE NUMBER: 391  
PRINT DATE: 12/30/2024 SLD COUNTY/SR - ANNUAL PRINT COUNTY: LYCOMING

DIR: B TOTAL LEN: 3.068 MI. DIST: 03-2 SR: 2012  
LEFT MUN: ARMSTRONG T RIGHT MUN: ARMSTRONG T

|           |           |                |              |       |
|-----------|-----------|----------------|--------------|-------|
|           | 0070/2287 | LEN=0042       | INSTALLED    | UNKN  |
|           | 0070/0930 | 018 "DIA       | CIR PLASTIC  |       |
|           |           | LEN=0041       | INSTALLED    | UNKN  |
|           | 0070/0425 | 018 "DIA       | CIR PLASTIC  |       |
|           |           | LEN=0040       | INSTALLED    | UNKN  |
|           | 0070/0010 | 018 "DIA       | CIRC METAL   |       |
|           |           | LEN=0041       | INSTALLED    | UNKN  |
| 009383 FT | 009383 FT | 2 0 41006      | 0 02 0090+24 |       |
|           | 0070/0000 | LENGTH(AH      | 2987 BK      | 2086) |
|           | 0060/1150 | 018 "DIA       | CIR PLASTIC  |       |
|           |           | LEN=0036       | INSTALLED    | UNKN  |
|           | 0060/0385 | 015 "DIA       | CIRC METAL   |       |
|           |           | LEN=0037       | INSTALLED    | UNKN  |
| 007297 FT | 007297 FT | 2 0 41006      | 0 02 0069+23 |       |
|           | 0060/0000 | LENGTH(AH      | 2086 BK      | 2070) |
|           | 0050/1970 | 018 "DIA       | CIR PLASTIC  |       |
|           |           | LEN=0042       | INSTALLED    | UNKN  |
|           | 0050/1090 | 018 "DIA       | CIR PLASTIC  |       |
|           |           | LEN=0040       | INSTALLED    | 2000  |
|           | 0050/0730 | 018 "DIA       | CIR PLASTIC  |       |
|           |           | LEN=0040       | INSTALLED    | UNKN  |
| 005227 FT | 005227 FT | 2 0 41006      | 0 02 0048+38 |       |
|           | 0050/0000 | LENGTH(AH      | 2070 BK      | 0773) |
|           | 0040/0585 | 018 "DIA       | CIRC METAL   |       |
|           |           | LEN=0037       | INSTALLED    | UNKN  |
| 004454 FT | 004454 FT | 2 0 41006      | 0 02 0040+70 |       |
|           |           | ARMSTRONG      |              |       |
|           | 0040/0000 | SOUTH WILLIAMS | SPORT B      |       |
|           |           | LENGTH(AH      | 0773 BK      | 1485) |
|           | 0030/1360 | 018 "DIA       | CIRC CONCR   |       |
|           |           | LEN=0060       | INSTALLED    | UNKN  |
|           | 0030/1313 | ALLEN ST       |              |       |
|           |           | (BORO)         |              |       |
|           | 0030/1270 | 018 "DIA       | CIRC CONCR   |       |
|           |           | LEN=0052       | INSTALLED    | UNKN  |
|           | 0030/0756 | (AAR 526761D)  | #TRKS        | 01    |
|           | 0030/0135 | CHARLES ST     |              |       |
|           |           | (BORO)         |              |       |
| 002969 FT | 002969 FT | 2 0 41006      | 0 01 0023+50 |       |
|           |           | E SECOND AV    |              |       |
|           |           | (BORO)         |              |       |

EXTRACT DATE: 12/28/2024 ROADWAY MANAGEMENT SYSTEM PAGE NUMBER: 390  
PRINT DATE: 12/30/2024 SLD COUNTY/SR - ANNUAL PRINT COUNTY: LYCOMING

DIR: B TOTAL LEN: 3.068 MI.  
LEFT MUN: SOUTH WILLIAMSPORT B

DIST: 03-2 SR: 2012  
RIGHT MUN: SOUTH WILLIAMSPORT B

RAMP E RD  
(SR9417 SEG 0010/0236)  
E SECOND AV  
(BORO)

001396 FT

0010/1126

000000 FT

POT

NC SYLVAN DELL RD  
[S] 0030/0000 LENGTH(AH 1485 BK 1573)  
(APRA) M W FARMER & CO  
FLEMING ST  
0020/1011 (BORO)  
024 " DIA CIRC CONCR  
0020/0960 LEN=0067 INSTALLED UNKN  
BORO AL  
0020/0254 (BORO)  
001396 FT 2 0 41006 0 01 0007+00  
CHURCH ST  
(BORO)  
[S] 0020/0000 LENGTH(AH 1573 BK 1396)

NC E SECOND AV  
0010/1120 018 " DIA CIRC CONCR  
LEN=0034 INSTALLED UNKN  
FLICKER AL  
0010/0663 (BORO)  
012 " DIA CIRC CONCR  
0010/0556 LEN=0048 INSTALLED UNKN  
NC MAIN ST  
MAIN ST  
0010/0543 (BORO)  
HAGERMANS RN  
STRUCTURE LENGTH 11 FT  
0010/0395 BMSID 41/2012/0010/0395  
HASTINGS ST  
(SR0015 SEG 0251/0000)  
(SR0015 SEG 0250/0000)  
0010/0330  
0010/0305 018 " DIA CIRC CONCR  
LEN=0016 INSTALLED UNKN  
024 " DIA CIRC CONCR  
0010/0292 LEN=0027 INSTALLED UNKN  
015 " DIA CIRC CONCR  
0010/0020 LEN=0050 INSTALLED UNKN  
000000 FT 2 0 41006 0 00 0000+00  
NC SOUTHERN AV  
MARKET ST  
(SR0015 SEG 0250/0000)  
(SR0015 SEG 0251/0000)  
INTER-BK SOUTHERN AV  
(SR0654 SEG 0260/2219)  
MFC BEGIN = D  
[S] 0010/0000 LENGTH(AH 1396 BK 0000)



EXTRACT DATE: 12/28/2024 ROADWAY MANAGEMENT SYSTEM PAGE NUMBER: 389  
 PRINT DATE: 12/30/2024 SLD COUNTY/SR - ANNUAL PRINT COUNTY: LYCOMING  
 DIR: B TOTAL LEN: .010 MI. DIST: 03-2 SR: 2011  
 LEFT MUN: MORELAND T RIGHT MUN: MORELAND T

000051 FT

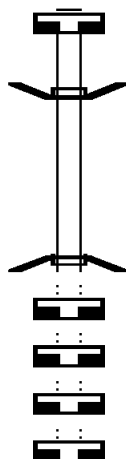
000000 FT

000000 FT

000000 FT

000000 FT

000000 FT



000051 FT

7044/0000

INTER-AHD

0042/0051

000000 FT

NC EX

INTER-BK

5

0042/0000

000000 FT

7040/0000

000000 FT

7030/0000

000000 FT

7020/0000

000000 FT

7010/0000

LENGTH(AH 0247 BK 0051)  
 BMSSEN 41/2011/0042/0000  
 EXCHANGE RD  
 (TB53)  
 1 0 00453 0 00 0108+35  
 EXCHANGE RD  
 EXCHANGE RD  
 (TB53)  
 LAUREL RUN  
 BMSBG 41/2011/0042/0000  
 LENGTH(AH 0051 BK 2804)  
 LENGTH(AH 2804 BK 3176)  
 LENGTH(AH 3176 BK 2333)  
 LENGTH(AH 2333 BK 2500)  
 LENGTH(AH 2500 BK 0000)

EXTRACT DATE: 12/28/2024 ROADWAY MANAGEMENT SYSTEM PAGE NUMBER: 388  
PRINT DATE: 12/30/2024 SLD COUNTY/SR - ANNUAL PRINT COUNTY: LYCOMING  
DIR: B TOTAL LEN: .000 MI. DIST: 03-2 SR: 2010  
LEFT MUN: MUNCY CREEK T RIGHT MUN: MUNCY CREEK T

000000 FT  
000000 FT  
000000 FT

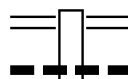


000000 FT  
7030/0000 LENGTH(AH 1439 BK 1955)  
000000 FT  
7020/0000 LENGTH(AH 1955 BK 2837)  
000000 FT  
7010/0000 LENGTH(AH 2837 BK 0000)

EXTRACT DATE: 12/28/2024 ROADWAY MANAGEMENT SYSTEM PAGE NUMBER: 387  
PRINT DATE: 12/30/2024 SLD COUNTY/SR - ANNUAL PRINT COUNTY: LYCOMING

DIR: B TOTAL LEN: 3.939 MI. DIST: 03-2 SR: 2009  
LEFT MUN: MUNCY CREEK T RIGHT MUN: MUNCY CREEK T

020799 FT



020799 FT CLARKSTOWN RD  
0090/2822 (SR2061 SEG 0030/0997)  
024 "DIA CIRC METAL  
0090/2778 LEN=0096 INSTALLED UNKN

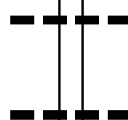
0090/1595 018 "DIA CIRC METAL  
LEN=0093 INSTALLED UNKN

017977 FT

017977 FT 2 0 41064 0 01 0180+13  
5 0090/0000 LENGTH(AH 2822 BK 1222)

0080/0288 018 "DIA CIRC METAL  
LEN=0073 INSTALLED UNKN  
018 "DIA CIR PLASTIC

016755 FT



0080/0110 LEN=0065 INSTALLED 2016  
016755 FT 2 0 41064 0 01 0167+44  
5 0080/0000 LENGTH(AH 1222 BK 2800)  
018 "DIA CIRC METAL  
0070/2530 LEN=0045 INSTALLED 2004  
015"H 21"W ELLIP METAL

EXTRACT DATE: 12/28/2024 ROADWAY MANAGEMENT SYSTEM PAGE NUMBER: 386  
PRINT DATE: 12/30/2024 SLD COUNTY/SR - ANNUAL PRINT COUNTY: LYCOMING

DIR: B TOTAL LEN: 3.939 MI. DIST: 03-2 SR: 2009  
LEFT MUN: MUNCY CREEK T RIGHT MUN: MUNCY CREEK T

GLADE RUN RD  
(T584)

|           |           |                         |                        |
|-----------|-----------|-------------------------|------------------------|
|           | 0070/2275 | LEN=0040                | INSTALLED UNKN         |
|           |           | 036 "DIA                | CIR PLASTIC            |
|           | 0070/1540 | LEN=0040                | INSTALLED 2004         |
|           |           | 015"H 21"W              | ELLIP METAL            |
|           | 0070/0823 | LEN=0041                | INSTALLED 2004         |
| 0070/0492 |           |                         |                        |
|           | 0070/0324 | LEN=0034                | INSTALLED 2003         |
|           | 0070/0241 | BMSBN 41/2009/0070/0208 | 2 0 41064 0 00 0141+89 |
|           |           | GLADE RUN               |                        |
|           | 0070/0208 | BMSBG 41/2009/0070/0208 | 018 "DIA               |
|           |           | CIRC CONCR              |                        |
| 013955 FT | 0070/0102 | LEN=0056                | INSTALLED UNKN         |
|           | 013955 FT | 2 0 41064 0 00 0139+84  |                        |
|           |           | FOGELMAN RD             |                        |
|           |           | (T444)                  |                        |
|           | 0070/0000 | LENGTH(AH 2800 BK 1445) |                        |
|           |           |                         |                        |
|           | 0060/0741 | 018 "DIA                | CIR PLASTIC            |
|           |           | LEN=0040                | INSTALLED 2016         |
| 012510 FT |           |                         |                        |
|           | 012510 FT | 2 0 41064 0 00 0125+38  |                        |
|           | 0060/0000 | LENGTH(AH 1445 BK 2533) |                        |
|           |           | 018 "DIA                | CIR PLASTIC            |
|           | 0050/2508 | LEN=0050                | INSTALLED 2006         |
|           |           |                         |                        |
|           | 0050/1328 | 018 "DIA                | CIR PLASTIC            |
|           |           | LEN=0042                | INSTALLED UNKN         |
|           |           | 024 "DIA                | CIR PLASTIC            |
|           | 0050/0854 | LEN=0040                | INSTALLED 2003         |
|           |           | 030 "DIA                | CIR PLASTIC            |
|           | 0050/0363 | LEN=0046                | INSTALLED 2003         |
| 009977 FT | 009977 FT | 2 0 41064 0 00 0100+04  |                        |
|           | 0050/0000 | LENGTH(AH 2533 BK 2553) |                        |
|           |           | 030 "DIA                | CIR PLASTIC            |
|           | 0040/2175 | LEN=0088                | INSTALLED 2003         |
|           |           |                         |                        |
|           | 0040/1450 | 024 "DIA                | CIRC METAL             |
|           |           | LEN=0049                | INSTALLED UNKN         |
|           |           | 018 "DIA                | CIR PLASTIC            |
|           | 0040/1018 | LEN=0042                | INSTALLED UNKN         |
|           |           | 018 "DIA                | CIR PLASTIC            |
|           | 0040/0915 | LEN=0040                | INSTALLED UNKN         |
|           |           | 036 "DIA                | CIR PLASTIC            |
|           | 0040/0586 | LEN=0050                | INSTALLED 1998         |

EXTRACT DATE: 12/28/2024 ROADWAY MANAGEMENT SYSTEM PAGE NUMBER: 385  
PRINT DATE: 12/30/2024 SLD COUNTY/SR - ANNUAL PRINT COUNTY: LYCOMING

DIR: B TOTAL LEN: 3.939 MI. DIST: 03-2 SR: 2009  
LEFT MUN: MUNCY CREEK T RIGHT MUN: MUNCY CREEK T

2 0 41064 0 00 0074+50 007424 FT  
BERRIMAN HOLLOW RD  
(T594) 0040/0000

005013 FT

002512 FT

000000 FT

007424 FT

5 0040/0000 LENGTH(AH 2553 BK 2411)  
018 "DIA CIR PLASTIC  
LEN=0045 INSTALLED 2004  
0030/2391 018 "DIA CIR PLASTIC  
LEN=0040 INSTALLED 2003  
0030/1870 018 "DIA CIR PLASTIC  
LEN=0040 INSTALLED 2003  
0030/1610 018 "DIA CIR PLASTIC  
LEN=0040 INSTALLED 2003  
0030/1290 018 "DIA CIR PLASTIC  
LEN=0055 INSTALLED 2003  
0030/0398 018 "DIA CIRC METAL  
LEN=0042 INSTALLED UNKN  
0030/0030 018 "DIA CIR PLASTIC  
LEN=0040 INSTALLED 2004  
005013 FT 2 0 41064 0 00 0050+31  
5 0030/0000 LENGTH(AH 2411 BK 2501)  
KEPNER HILL RD  
(T596)  
SWANK HILL RD  
(T608)  
0020/2114 024 "DIA CIR PLASTIC  
LEN=0063 INSTALLED UNKN  
0020/1868 018 "DIA CIRC METAL  
LEN=0037 INSTALLED UNKN  
0020/1700 018 "DIA CIRC METAL  
LEN=0039 INSTALLED UNKN  
0020/0925 018 "DIA CIRC METAL  
LEN=0039 INSTALLED UNKN  
002512 FT 2 0 41064 0 00 0025+21  
5 0020/0000 LENGTH(AH 2501 BK 2512)  
018 "DIA CIR PLASTIC  
LEN=0036 INSTALLED 1999  
0010/2458 018 "DIA CIRC METAL  
LEN=0035 INSTALLED UNKN  
0010/1422 018 "DIA CIR PLASTIC  
LEN=0040 INSTALLED 2001  
0010/1065 018 "DIA CIR PLASTIC  
LEN=0040 INSTALLED 2001  
000000 FT 2 0 41064 0 00 0000+00  
NC MU MUNCY EXCHANGE RD  
INTER-BK SR 1003 SH  
(SR1003 SEG 0190/3161)  
MFC BEGIN = D  
BK-MONTOUR (47)  
5 0010/0000 LENGTH(AH 2512 BK 0000)

EXTRACT DATE: 12/28/2024 ROADWAY MANAGEMENT SYSTEM PAGE NUMBER: 384  
PRINT DATE: 12/30/2024 SLD COUNTY/SR - ANNUAL PRINT COUNTY: LYCOMING  
DIR: B TOTAL LEN: .000 MI. DIST: 03-2 SR: 2008  
LEFT MUN: CLINTON T RIGHT MUN: CLINTON T

000000 FT  
000000 FT



000000 FT  
7020/0000 LENGTH(AH 0466 BK 3469)  
000000 FT  
7010/0000 LENGTH(AH 3469 BK 0000)

EXTRACT DATE: 12/28/2024 ROADWAY MANAGEMENT SYSTEM PAGE NUMBER: 383  
 PRINT DATE: 12/30/2024 SLD COUNTY/SR - ANNUAL PRINT COUNTY: LYCOMING  
 DIR: B TOTAL LEN: .000 MI. DIST: 03-2 SR: 2007  
 LEFT MUN: CLINTON T RIGHT MUN: CLINTON T

000000 FT  
 000000 FT  
 000000 FT  
 000000 FT  
 000000 FT



000000 FT  
 7050/0000 LENGTH(AH 2642 BK 2003)  
 000000 FT  
 7040/0000 LENGTH(AH 2003 BK 3077)  
 000000 FT  
 7030/0000 LENGTH(AH 3077 BK 2358)  
 000000 FT  
 7020/0000 LENGTH(AH 2358 BK 2635)  
 000000 FT  
 7010/0000 LENGTH(AH 2635 BK 0000)

EXTRACT DATE: 12/28/2024 ROADWAY MANAGEMENT SYSTEM PAGE NUMBER: 382  
PRINT DATE: 12/30/2024 SLD COUNTY/SR - ANNUAL PRINT COUNTY: LYCOMING  
DIR: B TOTAL LEN: .000 MI. DIST: 03-2 SR: 2006  
LEFT MUN: CLINTON T RIGHT MUN: CLINTON T

000000 FT



000000 FT  
7010/0000 LENGTH(AH 0754 BK 0000)



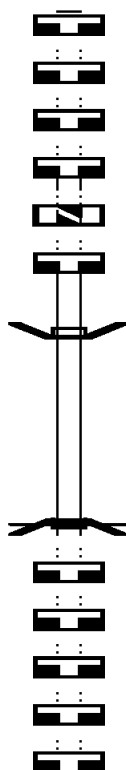
EXTRACT DATE: 12/28/2024 ROADWAY MANAGEMENT SYSTEM PAGE NUMBER: 381  
PRINT DATE: 12/30/2024 SLD COUNTY/SR - ANNUAL PRINT COUNTY: LYCOMING

DIR: B TOTAL LEN: .007 MI. DIST: 03-2 SR: 2005  
LEFT MUN: CLINTON T RIGHT MUN: CLINTON T

000037 FT  
000037 FT  
000037 FT  
000037 FT  
000037 FT  
000037 FT

000000 FT

000000 FT  
000000 FT  
000000 FT  
000000 FT  
000000 FT  
000000 FT



000037 FT  
7076/0000 LENGTH(AH 0161 BK 0362)  
000037 FT  
7072/0000 LENGTH(AH 0362 BK 1528)  
000037 FT  
7070/0000 LENGTH(AH 1528 BK 0975)  
000037 FT  
7060/0000 LTH AH 000975 BK 000011  
000037 FT  
7058/0000 LTH AH 000011 BK 000416  
000037 FT  
7054/0000 LENGTH(AH 0416 BK 0037)  
INTER-AHD BMSBN 41/2005/0052/0000  
0052/0037 (T102)  
000000 FT 2 0 41005 1 00 0234+12  
NC PINCHTOWN RD  
INTER-BK PINCHTOWN RD  
(T102)  
BLACK HOLE CREEK  
BMSBG 41/2005/0052/0000  
MFC BEGIN = D  
0052/0000 LENGTH(AH 0037 BK 0069)  
000000 FT  
7050/0000 LENGTH(AH 0069 BK 3821)  
000000 FT  
7040/0000 LENGTH(AH 3821 BK 2050)  
000000 FT  
7030/0000 LENGTH(AH 2050 BK 2522)  
000000 FT  
7020/0000 LENGTH(AH 2522 BK 2410)  
000000 FT  
7010/0000 LENGTH(AH 2410 BK 0000)

EXTRACT DATE: 12/28/2024 ROADWAY MANAGEMENT SYSTEM PAGE NUMBER: 380  
PRINT DATE: 12/30/2024 SLD COUNTY/SR - ANNUAL PRINT COUNTY: LYCOMING

DIR: B TOTAL LEN: 1.336 MI. DIST: 03-2 SR: 2004  
LEFT MUN: WASHINGTON T RIGHT MUN: WASHINGTON T

007055 FT

007055 FT

007055 FT

007042 FT

007042 FT

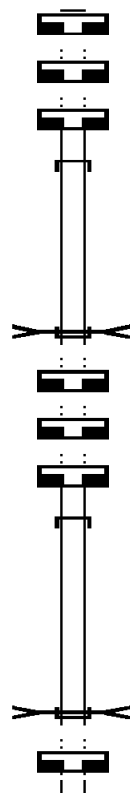
007042 FT

007042 FT

007025 FT

007025 FT

007025 FT



007055 FT

7080/0000

007055 FT

7070/0000

007055 FT

7064/0000

INTER-AHD

0062/0013

007042 FT

INTER-BK

0062/0000

007042 FT

7060/0000

007042 FT

7050/0000

007042 FT

7044/0000

INTER-AHD

0042/0017

007025 FT

NC AL

INTER-BK

0042/0000

007025 FT

7040/0000

007025 FT

LENGTH(AH 2031 BK 1184)

LENGTH(AH 1184 BK 1336)

LENGTH(AH 1336 BK 0013)

ALVIRA RD

(TB04)

2 0 41004 0 00 0109+18

DRAINAGE

STRUCTURE LENGTH 13 FT

BMSID 41/2004/0062/0000

ALVIRA RD

(TB04)

LENGTH(AH 0013 BK 1066)

LENGTH(AH 1066 BK 1856)

LENGTH(AH 1856 BK 1447)

LENGTH(AH 1447 BK 0017)

ALVIRA RD

(TB04)

2 0 41004 0 00 0065+31

ALVIRA RD

TRIB SPRING CREEK

STRUCTURE LENGTH 17 FT

BMSID 41/2004/0042/0000

ALVIRA RD

(TB04)

LENGTH(AH 0017 BK 0522)

LTH AH 000522 BK 001005

EXTRACT DATE: 12/28/2024 ROADWAY MANAGEMENT SYSTEM PAGE NUMBER: 379  
PRINT DATE: 12/30/2024 SLD COUNTY/SR - ANNUAL PRINT COUNTY: LYCOMING

DIR: B TOTAL LEN: 1.336 MI. DIST: 03-2 SR: 2004  
LEFT MUN: WASHINGTON T RIGHT MUN: WASHINGTON T

004315 FT

001933 FT

000000 FT

|           |                         |
|-----------|-------------------------|
| 7034/0000 | LTH AH 001005 BK 002710 |
| INTER-AHD | ELIMSPORT RD            |
|           | (SR2001 SEG 0030/1234)  |
| 0030/2710 | ELIMSPORT RD            |
|           | (SR2001 SEG 0030/1234)  |
| 0030/2697 | 018 "DIA CIR PLASTIC    |
|           | LEN=0070 INSTALLED 2010 |
| 0030/2288 | 018 "DIA CIRC METAL     |
|           | LEN=0035 INSTALLED UNKN |
|           | TRIB TO SPRING CREEK    |
| 0030/1413 | STRUCTURE LENGTH 14 FT  |
|           | BMSID 41/2004/0030/1413 |
|           | 021"H 15"W ELLIP METAL  |
| 0030/0395 | LEN=0032 INSTALLED 2007 |
| 004315 FT | 2 0 41007 0 00 0042+34  |
|           | FINCK RD                |
|           | (T403)                  |
| 0030/0000 | LENGTH(AH 2710 BK 2382) |
|           | 015"H 21"W ELLIP METAL  |
| 0020/2281 | LEN=0032 INSTALLED 2015 |
| 0020/2129 | BMSEN 41/2004/0020/2118 |
|           | 2 0 41007 0 00 0040+63  |
|           | TRB. SPRING C           |
| 0020/2118 | BMSBG 41/2004/0020/2118 |
|           | 015"H 21"W ELLIP METAL  |
| 0020/0139 | LEN=0030 INSTALLED 2015 |
| 001933 FT | 2 0 41007 0 00 0019+39  |
| 0020/0000 | LENGTH(AH 2382 BK 1933) |
|           | 024"H 36"W ELLIP METAL  |
| 0010/1835 | LEN=0050 INSTALLED 2007 |
|           | 018 "DIA CIR PLASTIC    |
| 0010/0918 | LEN=0030 INSTALLED 2008 |
|           | 024 "DIA CIR PLASTIC    |
| 0010/0364 | LEN=0040 INSTALLED 2000 |
| 000000 FT | 2 0 41007 0 00 0000+00  |
|           | NC SP                   |
|           | SPRING CREEK RD         |
|           | SULPHUR SPRING RD       |
|           | (SR0554 SEG 0050/1095)  |
|           | MFC BEGIN = E           |
| 0010/0000 | LENGTH(AH 1933 BK 0000) |

EXTRACT DATE: 12/28/2024 ROADWAY MANAGEMENT SYSTEM PAGE NUMBER: 378  
 PRINT DATE: 12/30/2024 SLD COUNTY/SR - ANNUAL PRINT COUNTY: LYCOMING  
 DIR: B TOTAL LEN: .008 MI. DIST: 03-2 SR: 2003  
 LEFT MUN: WASHINGTON T RIGHT MUN: WASHINGTON T

000042 FT

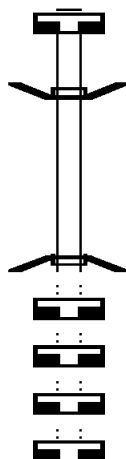
000000 FT

000000 FT

000000 FT

000000 FT

000000 FT



000042 FT

7052/0000

INTER-AHD

0050/0042

000000 FT

NC PI

INTER-BK

5

0050/0000

000000 FT

7040/0000

000000 FT

7030/0000

000000 FT

7020/0000

000000 FT

7010/0000

LENGTH(AH 2665 BK 0042)

BMSBN 41/2003/0050/0000

PIKES PEAK RD

(TWP)

1 0 00176 0 01 1012+71

PIKES PEAK RD

PIKES PEAK RD

(TWP)

SPRING CRK.

BMSBG 41/2003/0050/0000

LENGTH(AH 0042 BK 3257)

LENGTH(AH 3257 BK 2008)

LENGTH(AH 2008 BK 1991)

LENGTH(AH 1991 BK 2699)

LENGTH(AH 2699 BK 0000)

EXTRACT DATE: 12/28/2024 ROADWAY MANAGEMENT SYSTEM PAGE NUMBER: 377  
PRINT DATE: 12/30/2024 SLD COUNTY/SR - ANNUAL PRINT COUNTY: LYCOMING  
DIR: B TOTAL LEN: .023 MI. DIST: 03-2 SR: 2002  
LEFT MUN: WASHINGTON T RIGHT MUN: WASHINGTON T

000124 FT  
000124 FT



000124 FT  
7070/0000 LENGTH(AH 2981 BK 1993)  
000124 FT

EXTRACT DATE: 12/28/2024 ROADWAY MANAGEMENT SYSTEM PAGE NUMBER: 376  
PRINT DATE: 12/30/2024 SLD COUNTY/SR - ANNUAL PRINT COUNTY: LYCOMING

DIR: B TOTAL LEN: .023 MI. DIST: 03-2 SR: 2002  
LEFT MUN: WASHINGTON T RIGHT MUN: WASHINGTON T

000124 FT

000105 FT

000105 FT

000105 FT

000105 FT

000086 FT

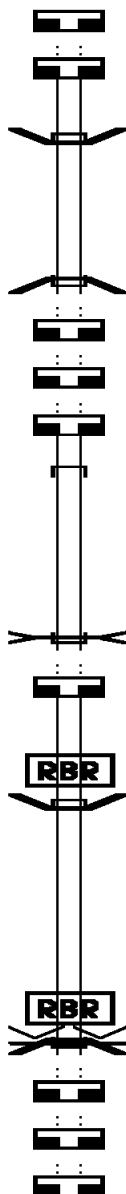
000086 FT

000000 FT

000000 FT

000000 FT

000000 FT



7060/0000 LENGTH(AH 1993 BK 1149)

000124 FT

7054/0000 LENGTH(AH 1149 BK 0019)

INTER-AHD GAP RD

0052/0019 (T384)

000105 FT 2 0 41001 0 00 0448+19

INTER-BK GAP RD

(T384)

MUD RUN

BMSBG 41/2002/0052/0000

0052/0000 LENGTH(AH 0019 BK 1904)

000105 FT

7050/0000 LENGTH(AH 1904 BK 2931)

000105 FT

7040/0000 LENGTH(AH 2931 BK 0748)

000105 FT

7038/0000 LENGTH(AH 0748 BK 0019)

INTER-AHD GAP RD

0036/0019 (T384)

000086 FT 2 0 41001 0 00 0392+14

LAUREL RUN

STRUCTURE LENGTH 19 FT

BMSID 41/2002/0036/0000

INTER-BK GAP RD

(T384)

0036/0000 LENGTH(AH 0019 BK 1773)

000086 FT

7034/0000 LENGTH(AH 1773 BK 0086)

BMSEN 41/2002/0032/0000

INTER-AHD GAP RD

0032/0086 (T384)

000000 FT 1 0 41001 0 00 0373+90

P3

VILLAGE: TEXAS

NC GA P RD

INTER-BK GAP RD

(T384)

WHITE DEER HOLE CR

BMSBG 41/2002/0032/0000

MFC BEGIN = E

0032/0000 LENGTH(AH 0086 BK 0414)

000000 FT

7030/0000 LENGTH(AH 0414 BK 3028)

000000 FT

7020/0000 LENGTH(AH 3028 BK 2377)

000000 FT

7010/0000 LENGTH(AH 2377 BK 0000)

EXTRACT DATE: 12/28/2024 ROADWAY MANAGEMENT SYSTEM PAGE NUMBER: 375  
PRINT DATE: 12/30/2024 SLD COUNTY/SR - ANNUAL PRINT COUNTY: LYCOMING

DIR: B TOTAL LEN: 6.337 MI. DIST: 03-2 SR: 2001  
LEFT MUN: CLINTON T RIGHT MUN: CLINTON T

033461 FT

033461 FT  
INTER-AHD

SR 0054 SH  
(SR0054 SEG 0010/0000)  
SR 0015 SH  
(SR0015 SEG 0090/0000)

0140/2629

0140/2229

020"H 30"W ELLIP CONC  
LEN=0050 INSTALLED UNKN

0140/0915

0140/0646

024 "DIA CIR PLASTIC  
LEN=0040 INSTALLED 2007  
024 "DIA CIR PLASTIC  
LEN=0040 INSTALLED 2002

030832 FT

0140/0044

030832 FT

5

0140/0000

018 "DIA CIR PLASTIC  
LEN=0041 INSTALLED 2012  
2 0 41008 0 02 0249+81  
LENGTH(AH 2629 BK 2435)

0130/1170

0130/0925

0130/0673

018 "DIA CIR PLASTIC  
LEN=0026 INSTALLED 1999  
W BLIND RD  
(T520)  
BMSSEN 41/2001/0130/0652  
2 0 41008 0 01 0231+57  
BLACK HOLE CREEK  
BMSBG 41/2001/0130/0652

028397 FT

028397 FT

5

0130/0000

0120/2624

2 0 41008 0 01 0225+05  
LENGTH(AH 2435 BK 2649)  
021 "DIA CIRC METAL  
LEN=0020 INSTALLED UNKN

0120/1220

015 "DIA CIRC METAL  
LEN=0040 INSTALLED UNKN

PENTZ LN  
(PRDR)

0120/0392

025748 FT

0120/0092

025748 FT

5

0120/0000

CLINTON  
BRADY T  
2 0 41008 0 01 0198+30  
LENGTH(AH 2649 BK 2327)  
018 "DIA CIR PLASTIC

EXTRACT DATE: 12/28/2024 ROADWAY MANAGEMENT SYSTEM PAGE NUMBER: 374  
PRINT DATE: 12/30/2024 SLD COUNTY/SR - ANNUAL PRINT COUNTY: LYCOMING

DIR: B TOTAL LEN: 6.337 MI. DIST: 03-2 SR: 2001  
LEFT MUN: BRADY T RIGHT MUN: BRADY T

SMITH DR  
(PRDR)

0110/1138



0110/1973

LEN=0054 INSTALLED 2012  
JAMES RD  
(T402)

023421 FT



0110/0792

018 "DIA CIRC METAL  
LEN=0037 INSTALLED UNKN  
POLLY LN  
(T400)

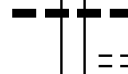
0110/0282

2 0 41008 0 01 0175+03  
LENGTH(AH 2327 BK 2574)

0110/0000

015"H 19"W ELLIP METAL  
LEN=0039 INSTALLED UNKN  
EDNA LN  
(T398)

0100/2558

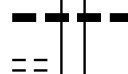


0100/2070

018 "DIA CIRC METAL  
LEN=0036 INSTALLED 2007

SHAFFER PATH RD  
(T396)

0100/1575



0100/1402

015"H 21"W ELLIP METAL  
LEN=0048 INSTALLED 2001

0100/1105

014"H 20"W ELLIP METAL  
LEN=0037 INSTALLED UNKN

0100/0309

TURNBACK RD  
(T392)  
TRIBUTARY SPRING CREEK  
STRUCTURE LENGTH 21 FT

020847 FT



0100/0203

BMSID 41/2001/0100/0203  
2 0 41008 0 01 0149+29

0100/0000

LENGTH(AH 2574 BK 2434)

0090/1491

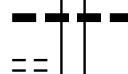
018 "DIA CIR PLASTIC  
LEN=0036 INSTALLED 2001

0090/0505

018 "DIA CIRC METAL  
LEN=0046 INSTALLED 1997

WISE RD  
(T394)

0090/0467



018413 FT

018413 FT

2 0 41008 0 01 0124+07  
LENGTH(AH 2434 BK 2419)



EXTRACT DATE: 12/28/2024 ROADWAY MANAGEMENT SYSTEM PAGE NUMBER: 373  
PRINT DATE: 12/30/2024 SLD COUNTY/SR - ANNUAL PRINT COUNTY: LYCOMING

DIR: B TOTAL LEN: 6.337 MI. DIST: 03-2 SR: 2001  
LEFT MUN: BRADY T RIGHT MUN: BRADY T

|                         |  |  |  |  |           |  |   |
|-------------------------|--|--|--|--|-----------|--|---|
|                         |  |  |  |  | 015994 FT | 0080/0131<br>015994 FT<br>0080/0000              | BRADY<br>WASHINGTON T<br>2 0 41008 0 01 0098+88<br>LENGTH(AH 2419 BK 2471)<br>015"H 18"W ELLIP METAL<br>LEN=0036 INSTALLED 2007   |
|                         |  |  |  |  | 013523 FT | 0070/0239<br>013523 FT                           | 015"H 21"W ELLIP METAL<br>LEN=0036 INSTALLED UNKN<br>2 0 41008 0 01 0074+03<br>MEADOW BROOK RD<br>(T440)  |
| GREEN PINE RD<br>(TWP ) |  |  |  |  | 0060/2442 | 0070/0000  | LENGTH(AH 2471 BK 2486)   |
|                         |  |  |  |  |           | 0060/2376<br>0060/2171                           | 024 "DIA CIR PLASTIC<br>LEN=0036 INSTALLED 2001<br>021"H 26"W ELLIP METAL<br>LEN=0052 INSTALLED UNKN  |
|                         |  |  |  |  |           | 0060/0947  | 015"H 21"W ELLIP METAL<br>LEN=0037 INSTALLED UNKN   |
|                         |  |  |  |  | 011037 FT | 0060/0154<br>011037 FT<br>0060/0000              | 015"H 21"W ELLIP METAL<br>LEN=0032 INSTALLED 2001<br>2 0 41008 0 01 0049+17<br>LENGTH(AH 2486 BK 2695)  |
| PP&L RD<br>(TWP )       |  |  |  |  | 0050/0998 |  |   |
|                         |  |  |  |  | 008342 FT | 0050/0458<br>008342 FT<br>0050/0000<br>0040/2150 | 024 "DIA CIR PLASTIC<br>LEN=0040 INSTALLED 2001<br>2 0 41008 0 00 0023+33<br>LENGTH(AH 2695 BK 2333)<br>BMSBN 41/2001/0040/2072<br>2 0 41008 0 00 0020+85<br>TRIBUTARY SPRING CREEK<br>BMSBG 41/2001/0040/2072<br>020 "DIA CIR PLASTIC<br>LEN=0081 INSTALLED UNKN |

EXTRACT DATE: 12/28/2024 ROADWAY MANAGEMENT SYSTEM PAGE NUMBER: 372  
PRINT DATE: 12/30/2024 SLD COUNTY/SR - ANNUAL PRINT COUNTY: LYCOMING

DIR: B TOTAL LEN: 6.337 MI. DIST: 03-2 SR: 2001  
LEFT MUN: WASHINGTON T RIGHT MUN: WASHINGTON T

| Station                                      | Segment   | Length    | Material                            | Notes                   |
|--|-----------|-----------|-------------------------------------|-------------------------|
| 006009                                       | FT        | 0040/1529 | 018" DIA CIR PLASTIC                | LEN=0036 INSTALLED 2001 |
|  |           | 0040/1110 | 024" DIA CIR PLASTIC                | LEN=0040 INSTALLED 2001 |
|  |           | 0040/0960 | 015"H 21"W ELLIP METAL              | LEN=0032 INSTALLED UNKN |
|  |           | 0040/0425 | 018" DIA CIR PLASTIC                | LEN=0037 INSTALLED 2006 |
|  |           | 0040/0036 | 014"H 19"W ELLIP METAL              | LEN=0046 INSTALLED UNKN |
|  |           | 006009    | 2 0 41008 0 00 0000+00              | ALVIRA RD (TB04)        |
|  |           | 0040/0000 | LENGTH(AH 2333 BK 2234)             | 015" DIA CIRC METAL     |
|  |           | 0030/1837 | LEN=0041 INSTALLED UNKN             |                         |
| SPRING CREEK RD<br>(SR2004 SEG 0030/2710)    | 0030/1234 | 0030/1159 | BMS EN 41/2001/0030/1132            | 2 0 41004 0 00 0049+13  |
|  |           | 0030/1132 | SPRING CR. BMS BG 41/2001/0030/1132 |                         |
|  |           | 003775    | FT                                  | 2 0 41004 0 00 0037+80  |
|  |           | 0030/0000 | LENGTH(AH 2234 BK 1768)             |                         |
|  |           | 0020/1011 | 024" DIA CIRC METAL                 | LEN=0024 INSTALLED UNKN |
|  |           | 002007    | FT                                  | 2 0 41004 0 00 0020+10  |
|  |           | 0020/0000 | 015"H 24"W ELLIP METAL              | LEN=0048 INSTALLED UNKN |
|  |           | 0010/1585 | BUD DRICK RD (T428)                 | LENGTH(AH 1768 BK 2007) |
|  |           | 0010/1038 | 015"H 21"W ELLIP METAL              | LEN=0035 INSTALLED UNKN |
|  |           |           | 015" DIA CIRC METAL                 | LEN=0035 INSTALLED 1997 |
|  |           | 000000    | FT                                  | 2 0 41004 0 00 0000+00  |
|  |           |           | NC EL                               | IMSPORT RD              |
|  |           |           | INTER-BK                            | ELIMSPORT RD            |
| SULPHUR SPRINGS RD<br>(SR0554 SEG 0020/0000) | 0010/0000 | 0010/0000 | (SR0554 SEG 0020/0000)              | MFC BEGIN = D           |
|  |           |           | LENGTH(AH 2007 BK 0000)             |                         |

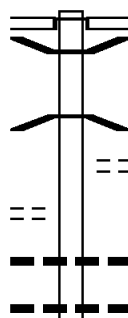
EXTRACT DATE: 12/28/2024 ROADWAY MANAGEMENT SYSTEM PAGE NUMBER: 371  
PRINT DATE: 12/30/2024 SLD COUNTY/SR - ANNUAL PRINT COUNTY: LYCOMING

DIR: N TOTAL LEN: 9.584 MI. DIST: 03-2 SR: 1017  
LEFT MUN: LEWIS T RIGHT MUN: LEWIS T

050557 FT

FOR SR 0014 AND SR 1017  
(CONN)

0250/1431



050605 FT  
INTER-AHD

LYCOMING CREEK RD ET  
(T843)

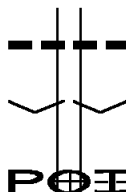
0250/1901 (SR1002 SEG 0012/0095)  
0250/1769 BMSSEN 41/1017/0250/1728  
0 0 0000 0 00 0000+00  
0250/1728 BMSBG 41/1017/0250/1728  
0250/1490 MILL ST  
(T687)

018 "DIA CIRC CONCR  
0250/0910 LEN=0060 INSTALLED UNKN  
018 "DIA CIRC CONCR  
0250/0335 LEN=0060 INSTALLED UNKN

EXTRACT DATE: 12/28/2024 ROADWAY MANAGEMENT SYSTEM PAGE NUMBER: 370  
PRINT DATE: 12/30/2024 SLD COUNTY/SR - ANNUAL PRINT COUNTY: LYCOMING

DIR: N TOTAL LEN: 9.584 MI. DIST: 03-2 SR: 1017  
LEFT MUN: LEWIS T RIGHT MUN: LEWIS T

048656 FT



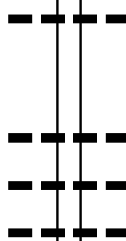
0250/0180  
048704 FT

5 0250/0000

0240/1460

018 "DIA CIRC CONCR  
LEN=0060 INSTALLED UNKN  
0 0 00000 0 00 0000+00  
VILLAGE: TROUT RUN  
LENGTH(AH 1901 BK 1926)  
(APRA) BITTNEERS M H PAR  
FUTURE PRIVATE DR  
(PRDR)

046730 FT



0240/0783

5 0240/0000

046778 FT

0230/1580

0230/1218

0230/0720

018 "DIA CIRC CONCR  
LEN=0060 INSTALLED UNKN  
0 0 00000 0 00 0000+00  
LENGTH(AH 1926 BK 2078)  
018 "DIA CIRC CONCR  
LEN=0060 INSTALLED UNKN  
042 "DIA CIRC CONCR  
LEN=0060 INSTALLED UNKN  
018 "DIA CIRC CONCR  
LEN=0060 INSTALLED UNKN

044652 FT



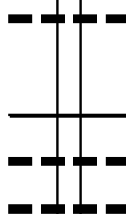
0230/0080

044700 FT

5 0230/0000

018 "DIA CIRC METAL  
LEN=0060 INSTALLED UNKN  
0 0 00000 0 00 0000+00  
WOLF RUN  
STRUCTURE LENGTH 28 FT  
BMSID 41/0015/1540/0000  
LENGTH(AH 2078 BK 1611)

043041 FT



0220/0780

5 0220/0000

043089 FT

0210/0582

0210/0188

042474 FT

5 0210/0000

0200/1924

0200/1600

0200/1353

0200/1080

024 "DIA CIRC CONCR  
LEN=0060 INSTALLED UNKN  
0 0 00000 0 00 0000+00  
MFC BEGIN = D  
LENGTH(AH 1611 BK 0615)  
024 "DIA CIRC CONCR  
LEN=0060 INSTALLED UNKN  
018 "DIA CIRC CONCR  
LEN=0060 INSTALLED UNKN  
1 0 00020 0 03 0636+79  
LENGTH(AH 0615 BK 2293)  
018 "DIA CIRC CONCR  
LEN=0050 INSTALLED UNKN  
018 "DIA CIRC CONCR  
LEN=0050 INSTALLED UNKN  
024 "DIA CIRC CONCR  
LEN=0100 INSTALLED UNKN  
036 "DIA CIRC CONCR  
LEN=0100 INSTALLED UNKN  
018 "DIA CIRC CONCR

042426 FT

EXTRACT DATE: 12/28/2024 ROADWAY MANAGEMENT SYSTEM PAGE NUMBER: 369  
PRINT DATE: 12/30/2024 SLD COUNTY/SR - ANNUAL PRINT COUNTY: LYCOMING

DIR: N TOTAL LEN: 9.584 MI. DIST: 03-2 SR: 1017  
LEFT MUN: LEWIS T RIGHT MUN: LEWIS T

040133 FT

038743 FT

036525 FT

034764 FT

|             |                          |                |
|-------------|--------------------------|----------------|
| 0200/0662   | LEN=0060                 | INSTALLED UNKN |
| 024 "DIA    | CIRC CONCR               |                |
| 0200/0240   | LEN=0065                 | INSTALLED UNKN |
| 024 "DIA    | CIRC CONCR               |                |
| 0200/0075   | LEN=0060                 | INSTALLED UNKN |
| 040181 FT   | 1 0 00020 0 03 0613+99   |                |
| 5 0200/0000 | LENGTH(AH 2293 BK 1390)  |                |
|             | VETERANS LN              |                |
| 0190/1334   | (PRDR)                   |                |
| 018 "DIA    | CIRC CONCR               |                |
| 0190/1179   | LEN=0060                 | INSTALLED UNKN |
| 024 "DIA    | CIRC CONCR               |                |
| 0190/0865   | LEN=0060                 | INSTALLED UNKN |
| 018 "DIA    | CIRC CONCR               |                |
| 0190/0693   | LEN=0060                 | INSTALLED UNKN |
| 018 "DIA    | CIRC CONCR               |                |
| 0190/0423   | LEN=0070                 | INSTALLED UNKN |
| 036 "DIA    | CIRC CONCR               |                |
| 0190/0235   | LEN=0050                 | INSTALLED UNKN |
| 038791 FT   | 1 0 00020 0 02 0591+32   |                |
| 5 0190/0000 | LENGTH(AH 1390 BK 2218)  |                |
|             | 015 "DIA CIRC CONCR      |                |
| 0180/1993   | LEN=0060                 | INSTALLED UNKN |
|             | (APRA) BLACK BEAR TRUSS  |                |
|             | UPPER POWYS RD           |                |
| 0180/1631   | (T506)                   |                |
| 024 "DIA    | CIRC CONCR               |                |
| 0180/1473   | LEN=0070                 | INSTALLED UNKN |
| 0180/0879   | BMSSEN 41/1017/0180/0856 |                |
|             | 0 0 00000 0 00 0000+00   |                |
|             | DOUGHERTY RUN            |                |
| 0180/0856   | BMSBG 41/1017/0180/0856  |                |
| 018 "DIA    | CIRC CONCR               |                |
| 0180/0330   | LEN=0050                 | INSTALLED UNKN |
| 036573 FT   | 1 0 00020 0 02 0570+07   |                |
| 5 0180/0000 | LENGTH(AH 2218 BK 1761)  |                |
|             | 018 "DIA CIRC CONCR      |                |
| 0170/1538   | LEN=0072                 | INSTALLED UNKN |
|             | RAMP C RD                |                |
| 0170/1287   | (SR9413 SEG 0010/0000)   |                |
| 018 "DIA    | CIRC CONCR               |                |
| 0170/1198   | LEN=0104                 | INSTALLED UNKN |
|             | 018 "DIA CIRC CONCR      |                |
| 0170/0360   | LEN=0068                 | INSTALLED UNKN |
| 034812 FT   | 1 0 00020 0 02 0551+89   |                |
| 5 0170/0000 | LENGTH(AH 1761 BK 1189)  |                |
|             | 036 "DIA CIRC CONCR      |                |
| 0160/0986   | LEN=0100                 | INSTALLED UNKN |

EXTRACT DATE: 12/28/2024 ROADWAY MANAGEMENT SYSTEM PAGE NUMBER: 368  
PRINT DATE: 12/30/2024 SLD COUNTY/SR - ANNUAL PRINT COUNTY: LYCOMING

DIR: N TOTAL LEN: 9.584 MI. DIST: 03-2 SR: 1017  
LEFT MUN: LEWIS T RIGHT MUN: LEWIS T

ST MICHAELS RD  
(SR3029 SEG 0052/0450) 0160/0000

033575 FT

-- --

0160/0284  
033623 FT

036 " DIA CIRC CONCR  
LEN=0072 INSTALLED UNKN  
0 0 00000 0 00 0000+00  
(APRA) BLACK BEAR TRUSS  
UPPER POWYS RD  
(T506)  
LENGTH(AH 1189 BK 3111)

POE

5 0160/0000

-- --

0150/2160

024 " DIA CIRC CONCR  
LEN=0070 INSTALLED UNKN  
018 " DIA CIRC CONCR  
LEN=0008 INSTALLED UNKN  
TRIB LYCOMING CK  
STRUCTURE LENGTH 10 FT  
BMSID 41/0015/1480/1422  
018 " DIA CIRC CONCR  
LEN=0072 INSTALLED UNKN  
018 " DIA CIRC CONCR  
LEN=0064 INSTALLED UNKN

-- --

0150/1760

> <

0150/1650

-- --

0150/1524

-- --

0150/1061

030464 FT

-- --

0150/0245  
030512 FT

024 " DIA CIRC CONCR  
LEN=0048 INSTALLED UNKN  
0 0 00000 0 00 0000+00  
LENGTH(AH 3111 BK 2784)  
018 " DIA CIRC CONCR  
LEN=0040 INSTALLED UNKN

5 0150/0000

-- --

0140/2526

> <

0140/0360

BMSID 41/1017/0140/0000  
LEWIS  
HEPBURN T  
1 0 00020 0 02 0474+67  
LYCOMING CREEK  
BMSBG 41/1017/0140/0000  
LENGTH(AH 2784 BK 2453)  
POWYS RD  
(T506)

-- --

0140/0179  
027728 FT

027680 FT

> <

5 0140/0000

==

0130/2333

==

0130/1718

LC TO POWYS RD  
(CONN)  
015 " DIA CIRC CONCR  
LEN=0040 INSTALLED UNKN  
018 " DIA CIR UNKNOWN  
LEN=0001 INSTALLED UNKN  
018 " DIA CIRC CONCR

-- --

0130/1592

-- --

0130/1230

EXTRACT DATE: 12/28/2024 ROADWAY MANAGEMENT SYSTEM PAGE NUMBER: 367  
PRINT DATE: 12/30/2024 SLD COUNTY/SR - ANNUAL PRINT COUNTY: LYCOMING

DIR: N TOTAL LEN: 9.584 MI. DIST: 03-2 SR: 1017  
LEFT MUN: HEPBURN T RIGHT MUN: HEPBURN T

|                        |           |           |                         |                |
|------------------------|-----------|-----------|-------------------------|----------------|
|                        |           | 0130/0966 | LEN=0040                | INSTALLED UNKN |
|                        |           |           | 029"H 42"W              | ELLIP METAL    |
| 025227 FT              |           | 0130/0576 | LEN=0040                | INSTALLED UNKN |
|                        |           | 025275 FT | 1 0 00020 0 02 0449+53  |                |
|                        |           | 0130/0000 | LENGTH(AH 2453 BK 2342) |                |
|                        |           |           | 018"DIA                 | CIRC CONCR     |
|                        |           | 0120/2325 | LEN=0040                | INSTALLED UNKN |
|                        |           |           | 030"DIA                 | CIRC CONCR     |
|                        |           | 0120/1822 | LEN=0040                | INSTALLED UNKN |
| SAWMILL RD             |           |           |                         |                |
| (T496)                 | 0120/0767 |           |                         |                |
| PRIVATE DR             |           |           |                         |                |
| (PRDR)                 | 0120/0650 |           |                         |                |
|                        |           | 0120/0400 | (APRA) TEMPO VILLAGE M  |                |
|                        |           |           | 018"DIA                 | CIRC CONCR     |
| LC FOR SAWMILL RD      |           |           | LEN=0040                | INSTALLED UNKN |
| (CONN)                 | 0120/0347 |           |                         |                |
|                        |           |           | 018"DIA                 | CIRC CONCR     |
|                        |           | 0120/0098 | LEN=0040                | INSTALLED UNKN |
|                        |           | 022933 FT | 1 0 00020 0 02 0426+29  |                |
| 022885 FT              |           | 0120/0000 | LENGTH(AH 2342 BK 2571) |                |
|                        |           |           | 018"DIA                 | CIRC CONCR     |
|                        |           | 0110/2340 | LEN=0056                | INSTALLED UNKN |
|                        |           |           | 018"DIA                 | CIRC CONCR     |
|                        |           | 0110/2200 | LEN=0060                | INSTALLED UNKN |
|                        |           |           | 018"DIA                 | CIRC CONCR     |
|                        |           | 0110/1937 | LEN=0060                | INSTALLED UNKN |
|                        |           |           | 018"DIA                 | CIRC CONCR     |
|                        |           | 0110/1712 | LEN=0032                | INSTALLED UNKN |
|                        |           |           | 018"DIA                 | CIRC CONCR     |
|                        |           | 0110/1446 | LEN=0064                | INSTALLED UNKN |
|                        |           |           | 018"DIA                 | CIRC CONCR     |
|                        |           | 0110/1194 | LEN=0052                | INSTALLED UNKN |
|                        |           |           | 018"DIA                 | CIRC CONCR     |
|                        |           | 0110/0014 | LEN=0048                | INSTALLED UNKN |
|                        |           | INTER-BK  | LYCOMING CREEK RD       |                |
| 1 0 00020 0 02 0397+69 | 020314 FT | 020362 FT | (SR0973 SEG 0362/0000)  |                |
| SR 0973 SH             |           |           | MFC BEGIN = C           |                |
| (SR0973 SEG 0362/0000) | 0110/0000 | 0110/0000 | LTH AH 002571 BK 000100 |                |
|                        | 020314 FT | 020362 FT |                         |                |
|                        |           | 7106/0000 | LTH AH 000100 BK 000898 |                |
| LYCOMING CREEK RD      | INTER-AHD | INTER-AHD | LYCOMING CREEK RD       |                |
| (SR0973 SEG 0370/0000) |           |           | (SR0973 SEG 0370/0000)  |                |
| SR 0973 SH             |           |           | SR 0973 SH              |                |
| (SR0973 SEG 0370/0000) | 0105/0876 | 0104/0898 | (SR0973 SEG 0370/0000)  |                |
|                        |           |           | 018"DIA                 | CIRC METAL     |

EXTRACT DATE: 12/28/2024 ROADWAY MANAGEMENT SYSTEM PAGE NUMBER: 366  
PRINT DATE: 12/30/2024 SLD COUNTY/SR - ANNUAL PRINT COUNTY: LYCOMING

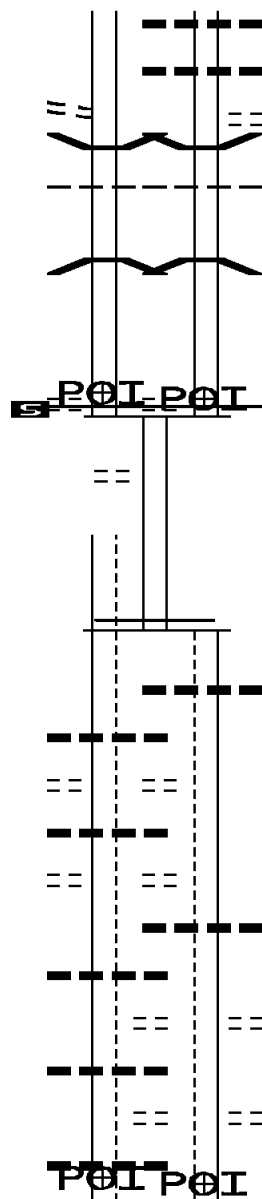
DIR: N TOTAL LEN: 9.584 MI. DIST: 03-2 SR: 1017  
LEFT MUN: HEPBURN T RIGHT MUN: HEPBURN T

W CREEK RD  
(T492)  
BMSSEN 41/1017/0104/0137 0105/0478  
HEPBURN 0105/0304  
LYCOMING T 0105/0271  
1 0 00020 0 02 0325+56  
LYCOMING CREEK  
BMSBG 41/1017/0104/0137 0105/0135  
1 0 00020 0 01 0324+21 019438 FT  
(APRA) MERTES PLUMBING  
MCKEE RD  
(T440)  
MFC BEGIN = C  
LENGTH(AH 0876 BK 1904) 0105/0000  
PLEASANT HILL RD  
(T663) 0100/1095

017534 FT

015 "DIA CIRC CONCR  
LEN=0032 INSTALLED UNKN 0091/1597  
PRIVATE DR 0091/1465  
(PRDR)  
015 "DIA CIRC METAL  
LEN=0032 INSTALLED UNKN 0091/1337  
BEECH ST 0091/1154  
(T683)

018 "DIA CIRC METAL  
LEN=0025 INSTALLED UNKN 0091/1078  
METZGER AV 0091/0899  
(T681)  
015 "DIA CIRC METAL  
LEN=0032 INSTALLED UNKN 0091/0842  
KENYON AV 0091/0668  
(T683)  
015 "DIA CIRC CONCR  
LEN=0032 INSTALLED UNKN 0091/0624  
(APRA) FAIRLAWN TRAILER



0104/0851 LEN=0040 INSTALLED UNKN  
018 "DIA CIRC METAL  
0104/0850 LEN=0040 INSTALLED UNKN  
E CREEK RD  
(T667)  
BMSSEN 41/1017/0104/0137  
HEPBURN  
LYCOMING T  
1 0 00020 0 01 0325+55  
LYCOMING CREEK  
BMSBG 41/1017/0104/0137  
1 0 00020 0 01 0324+21  
(APRA) MERTES PLUMBING  
MCKEE RD  
(T440)  
MFC BEGIN = C  
LENGTH(AH 0898 BK 1904)

017560 FT 1 0 00020 0 01 0317+24  
MFC BEGIN = C  
LENGTH(AH 1904 BK 1659)

0090/1640 018 "DIA CIRC CONCR  
LEN=0032 INSTALLED UNKN

0090/1478 PRIVATE DR  
(PRDR)

0090/1164 BEECH ST  
(T683)  
0090/1103 015 "DIA CIRC CONCR  
LEN=0040 INSTALLED UNKN

0090/0908 METZGER AV  
(T681)

0090/0686 KENYON AV  
(T683)

(APRA) FAIRLAWN TRAILER



EXTRACT DATE: 12/28/2024 ROADWAY MANAGEMENT SYSTEM PAGE NUMBER: 365  
PRINT DATE: 12/30/2024 SLD COUNTY/SR - ANNUAL PRINT COUNTY: LYCOMING

DIR: N TOTAL LEN: 9.584 MI. DIST: 03-2 SR: 1017  
LEFT MUN: LYCOMING T RIGHT MUN: LYCOMING T

|   |   |  |   |   |
|---|---|--|---|---|
| GRANT ST<br>(T685)<br>FAIRLAWN AV<br>(T685)<br>018 "DIA CIRC METAL<br>LEN=0032 INSTALLED UNKN   | 0091/0593 == ==<br>0091/0347 == ==<br>0091/0303 - - - -   |  | 0090/0600<br>0090/0347<br>0090/0283<br>015901 FT                              | GRANT ST<br>(T685)<br>FAIRLAWN AV<br>(T685)<br>018 "DIA CIRC CONCR<br>LEN=0032 INSTALLED UNKN<br>1 0 00020 0 01 0288+48 015875 FT<br>BEAUTY AV<br>(T687)<br>LYCOMING<br>OLD LYCOMING T<br>LENGTH(AH 1659 BK 1868) |
| 018 "DIA CIRC METAL<br>LEN=0032 INSTALLED UNKN<br>TO 3026/0134 SH<br>(CONN)<br>BEAUTYS RUN RD<br>(SR3026 SEG 0134/1871)   | 0081/1825 - - - -<br>0081/1637 == ==<br>0081/1538 == ==   |  | 0090/0000 - - - -<br>0080/1838 - - - -<br>0080/1535<br>0080/1519<br>0080/1504 | 018 "DIA CIRC CONCR<br>LEN=0040 INSTALLED UNKN<br>BEAUTYS RUN RD<br>(SR3026 SEG 0134/1871)<br>018 "DIA CIRC CONCR<br>LEN=0040 INSTALLED UNKN<br>MARSHALL AV<br>(T417)   |
| MARSHALL AV<br>(T417)<br>015 "DIA CIRC CONCR<br>LEN=0032 INSTALLED UNKN   | 0081/1518 - - - -<br>0081/1350 - - - -  |  | 0080/1283<br>0080/1153<br>0080/1147   | 018 "DIA CIRC CONCR<br>LEN=0040 INSTALLED UNKN<br>JAMISON AV<br>(T419)<br>018 "DIA CIRC METAL<br>LEN=0040 INSTALLED UNKN  |
| JAMISON AV<br>(T419)<br>018 "DIA CIRC METAL<br>LEN=0032 INSTALLED UNKN<br>018 "DIA CIRC METAL<br>LEN=0032 INSTALLED UNKN<br>JANET AV<br>(T421)<br>COLVIN RD<br>(T395)<br>018 "DIA CIRC METAL<br>LEN=0032 INSTALLED UNKN | 0081/1147 - - - -<br>0081/0848 - - - -<br>0081/0817 == ==<br>0081/0690 == ==<br>0081/0648 - - - - |  | 0080/0801<br>0080/0676<br>0080/0605<br>0080/0451                              | JANET AV<br>(T421)<br>COLVIN RD<br>(T395)<br>018 "DIA CIRC CONCR<br>LEN=0040 INSTALLED UNKN<br>HAYES AV<br>(T423)   |
| HAYES AV<br>(T423)  | 0081/0467 == ==   |  |   |   |

EXTRACT DATE: 12/28/2024 ROADWAY MANAGEMENT SYSTEM PAGE NUMBER: 364  
PRINT DATE: 12/30/2024 SLD COUNTY/SR - ANNUAL PRINT COUNTY: LYCOMING

DIR: N TOTAL LEN: 9.584 MI. DIST: 03-2 SR: 1017  
LEFT MUN: OLD LYCOMING T RIGHT MUN: OLD LYCOMING T

|   |     |     |     |           |   |
|---|-----|-----|-----|-----------|---|
| 018 "DIA CIRC CONCR<br>LEN=0030 INSTALLED UNKN 0081/0367    | --- | --- | --- | 0080/0335 | 024 "DIA CIRC CONCR<br>LEN=0032 INSTALLED UNKN    |
| 018 "DIA CIRC CONCR<br>LEN=0025 INSTALLED UNKN 0081/0054    | --- | --- | --- | 0080/0054 | 015"H 24"W ELLIP CONC<br>LEN=0032 INSTALLED UNKN  |
| 1 0 00020 0 01 0269+72 014007 FT                            | --- | --- | --- | 014047 FT | 1 0 00020 0 01 0269+75                            |
| CALDWELL AV<br>(T425)                                       | --- | --- | --- | ---       | CALDWELL AV<br>(T425)                             |
| DECKMAN HOLLOW RD<br>(T393)                                 | --- | --- | --- | ---       | DECKMAN HOLLOW RD<br>(T393)                       |
| LENGTH(AH 1868 BK 1520) 0081/0000                           | ==  | ==  | ==  | 0080/0000 | LENGTH(AH 1854 BK 1519)                           |
| 024 "DIA CIRC CONCR<br>LEN=0032 INSTALLED UNKN 0071/1452    | --- | --- | --- | ---       | ---   |
| COTTAGE AV<br>(TWP)   | --- | --- | --- | ---       | COTTAGE AV<br>(TWP)                               |
| COTTAGE AV<br>(TWP)   | --- | --- | --- | ---       | COTTAGE AV<br>(TWP)                               |
| BMSSEN 41/1017/0070/0877 0071/1340                          | ==  | ==  | ==  | 0070/1354 | BMSSEN 41/1017/0070/0877                          |
| 0 0 00000 0 00 0000+00                                      | --- | --- | --- | 0070/1127 | 0 0 00000 0 00 0000+00                            |
| LYCOMING CREEK  | --- | --- | --- | ---       | LYCOMING CREEK                                    |
| BMSBG 41/1017/0070/0877 0071/0864                           | ==  | ==  | ==  | 0070/0877 | BMSBG 41/1017/0070/0877                           |
| 018 "DIA CIRC CONCR<br>LEN=0032 INSTALLED UNKN 0071/0728    | --- | --- | --- | ---       | ---   |
| ---   | --- | --- | --- | 0070/0697 | 018 "DIA CIRC CONCR<br>LEN=0036 INSTALLED UNKN    |
| OLD LYCOMING  | --- | --- | --- | 0070/0647 | OLD LYCOMING                                      |
| LOYALSOCK T   | --- | --- | --- | ---       | LOYALSOCK T                                       |
| LOG RUN RD<br>(T607)  | --- | --- | --- | ---       | ---   |
| HESHBON RD<br>(T613)  | ==  | ==  | ==  | ---       | ---   |
| 0071/0635   | ==  | ==  | ==  | ---       | ---   |
| ---   | --- | --- | --- | 0070/0619 | LOG RUN RD<br>(T607)                              |
| 011"H 18"W ELLIP CONC<br>LEN=0032 INSTALLED UNKN 0071/0467  | --- | --- | --- | ---       | HESHBON RD<br>(T613)                              |
| ---   | --- | --- | --- | 0070/0422 | 015 "DIA CIRC METAL<br>LEN=0040 INSTALLED UNKN    |
| 011"H 18"W ELLIP METAL<br>LEN=0032 INSTALLED UNKN 0071/0275 | --- | --- | --- | ---       | ---   |
| ---   | --- | --- | --- | 0070/0239 | 013"H 22"W ELLIP METAL<br>LEN=0040 INSTALLED UNKN |
| 013"H 22"W ELLIP CONC<br>LEN=0032 INSTALLED UNKN 0071/0009  | --- | --- | --- | 0070/0009 | 018 "DIA CIRC CONCR<br>LEN=0040 INSTALLED UNKN    |
| 1 0 00020 0 01 0254+58 012487 FT                            | --- | --- | --- | 012528 FT | 1 0 00020 0 01 0254+58                            |
| LENGTH(AH 1520 BK 2405) 0071/0000                           | ==  | ==  | ==  | 0070/0000 | LENGTH(AH 1519 BK 2418)                           |

EXTRACT DATE: 12/28/2024 ROADWAY MANAGEMENT SYSTEM PAGE NUMBER: 363  
PRINT DATE: 12/30/2024 SLD COUNTY/SR - ANNUAL PRINT COUNTY: LYCOMING

DIR: N TOTAL LEN: 9.584 MI. DIST: 03-2 SR: 1017  
LEFT MUN: LOYALSOCK T RIGHT MUN: LOYALSOCK T

|  |           |  |
|--|-----------|--|
| 018 "DIA CIRC METAL<br>LEN=0032 INSTALLED UNKN 0061/2142<br>STROUSE RD<br>(T600) 0061/2090                           | 0060/2149 | 013"H 22"W ELLIP METAL<br>LEN=0032 INSTALLED UNKN                          |
| 022"H 36"W ELLIP METAL<br>LEN=0052 INSTALLED UNKN 0061/1936  | 0060/2089 | STROUSE RD<br>(T600)   |
| 021 "DIA CIRC METAL<br>LEN=0032 INSTALLED UNKN 0061/1556<br>018 "DIA CIRC CONCR<br>LEN=0032 INSTALLED UNKN 0061/1183 | 0060/1970 | 024"H 42"W ELLIP METAL<br>LEN=0040 INSTALLED UNKN                          |
| MOTTERS LN<br>(TWP)<br>{APRA} ALLISON CRANE &<br>ALLISON CRANE RD<br>(PRDR) 0061/1054                                | 0060/1597 | 018 "DIA CIRC CONCR<br>LEN=0032 INSTALLED UNKN                             |
| 0061/0955  | 0060/1159 | 013"H 22"W ELLIP CONC<br>LEN=0099 INSTALLED UNKN                           |
| (APRA) ALLISON CRANE &<br>ALLISON CRANE RD<br>(PRDR) 0061/0728   | 0060/1067 | MOTTERS LN<br>(TWP)  |
| 018 "DIA CIRC CONCR<br>LEN=0032 INSTALLED UNKN 0061/0604   | 0060/0949 | (APRA) ALLISON CRANE &<br>ALLISON CRANE RD<br>(PRDR)                       |
| 013"H 22"W ELLIP CONC<br>LEN=0032 INSTALLED UNKN 0061/0237   | 0060/0728 | (APRA) ALLISON CRANE &<br>ALLISON CRANE RD<br>(PRDR)                       |
| 018 "DIA CIRC CONCR<br>LEN=0032 INSTALLED UNKN 0061/0039   | 0060/0559 | 018 "DIA CIRC CONCR<br>LEN=0032 INSTALLED UNKN                             |
| 1 0 00020 0 01 0230+43 010082 FT<br>HATFIELD ST<br>(T709)<br>LENGTH(AH 2405 BK 1112) 0061/0000                       | 0060/0217 | 013"H 22"W ELLIP CONC<br>LEN=0032 INSTALLED UNKN                           |
| 018 "DIA CIRC CONCR<br>LEN=0032 INSTALLED UNKN 0051/1064   | 0060/0025 | 013"H 23"W ELLIP CONC<br>LEN=0032 INSTALLED UNKN                           |
| (APRA) GRANT PRODU TEST  | 010110 FT | 1 0 00020 0 01 0230+43<br>HATFIELD ST<br>(T709)<br>LENGTH(AH 2418 BK 1123) |
|  | 0060/0000 | 013"H 22"W ELLIP METAL<br>LEN=0030 INSTALLED UNKN                          |
|  | 0050/0915 | (APRA) GRANT PRODU TEST  |

EXTRACT DATE: 12/28/2024 ROADWAY MANAGEMENT SYSTEM PAGE NUMBER: 362  
PRINT DATE: 12/30/2024 SLD COUNTY/SR - ANNUAL PRINT COUNTY: LYCOMING

DIR: N TOTAL LEN: 9.584 MI. DIST: 03-2 SR: 1017  
LEFT MUN: LOYALSOCK T RIGHT MUN: LOYALSOCK T

|   |  |                                    |  |  |
|---|--|------------------------------------|--|--|
| PRIVATE DR<br>(PRDR)<br>013"H 22"W ELLIP CONC<br>LEN=0032 INSTALLED UNKN<br>(APRA) GRANT PRODU TEST<br>PRIVATE DR<br>(PRDR)<br>HAYS LN<br>(T577)<br>HAYS LN<br>(T577) | 0051/0783<br>0051/0690<br>0051/0657<br>0051/0539 | == ==<br>-- --<br>POI POI<br>== == | 0050/0789<br>0050/0659<br>0050/0548<br>0050/0533 | PRIVATE DR<br>(PRDR)<br>(APRA) GRANT PRODU TEST<br>PRIVATE DR<br>(PRDR)<br>HAYS LN<br>(T577)<br>HAYS LN<br>(T577)<br>013"H 22"W ELLIP METAL<br>LEN=0030 INSTALLED UNKN |
| 018 "DIA CIRC CONCR<br>LEN=0032 INSTALLED UNKN  | 0051/0351  | -- --                              | 0050/0230<br>008987 FT<br>0050/0000              | 013"H 22"W ELLIP METAL<br>LEN=0030 INSTALLED UNKN<br>1 0 00020 0 01 0219+20<br>LENGTH(AH 1123 BK 2571)   |
| 1 0 00020 0 01 0219+20 008970 FT<br>LENGTH(AH 1112 BK 2593)<br>022"H 36"W ELLIP CONC<br>LEN=0032 INSTALLED UNKN   | 0051/0000<br>0041/2543                           | -- --<br>-- --                     | 0040/2501  | 030"H 48"W ELLIP METAL<br>LEN=0032 INSTALLED UNKN  |
| 013"H 22"W ELLIP CONC<br>LEN=0032 INSTALLED UNKN  | 0041/2266  | -- --                              | 0040/2218  | 011"H 18"W ELLIP METAL<br>LEN=0032 INSTALLED UNKN  |
| 013"H 22"W ELLIP CONC<br>LEN=0032 INSTALLED UNKN  | 0041/2058  | -- --                              | 0040/1973  | 013"H 22"W ELLIP METAL<br>LEN=0032 INSTALLED UNKN  |
| 013"H 22"W ELLIP METAL<br>LEN=0032 INSTALLED UNKN<br>015 "DIA CIRC CONCR<br>LEN=0032 INSTALLED UNKN   | 0041/1837<br>0041/1836                           | -- --<br>-- --                     | 0040/1787  | 013"H 22"W ELLIP METAL<br>LEN=0032 INSTALLED UNKN  |
| 018 "DIA CIRC METAL<br>LEN=0032 INSTALLED UNKN  | 0041/1640  | -- --                              | 0040/1595  | 013"H 22"W ELLIP METAL<br>LEN=0032 INSTALLED UNKN  |
| 024 "DIA CIRC CONCR<br>LEN=0032 INSTALLED UNKN  | 0041/1401  | -- --                              | 0040/1372  | 024 "DIA CIRC CONCR<br>LEN=0032 INSTALLED UNKN   |
| 015 "DIA CIRC CONCR<br>LEN=0032 INSTALLED UNKN  | 0041/1108  | -- --                              | 0040/1086  | 018 "DIA CIRC CONCR<br>LEN=0032 INSTALLED UNKN   |

EXTRACT DATE: 12/28/2024 ROADWAY MANAGEMENT SYSTEM PAGE NUMBER: 361  
PRINT DATE: 12/30/2024 SLD COUNTY/SR - ANNUAL PRINT COUNTY: LYCOMING

DIR: N TOTAL LEN: 9.584 MI. DIST: 03-2 SR: 1017  
LEFT MUN: LOYALSOCK T RIGHT MUN: LOYALSOCK T

| Left Side   | Right Side  |
|---|---|
| (APRA) INTEGRATED PRODU<br>PRIVATE DR<br>(PRDR)<br>018 "DIA CIRC METAL<br>LEN=0032 INSTALLED UNKN 0041/0867   | (APRA) INTEGRATED PRODU<br>PRIVATE DR<br>(PRDR)<br>018 "DIA CIRC CONCR<br>LEN=0032 INSTALLED UNKN   |
| 018 "DIA CIRC CONCR<br>LEN=0032 INSTALLED UNKN 0041/0658  | 018 "DIA CIRC CONCR<br>LEN=0032 INSTALLED UNKN  |
| (APRA) INTEGRATED PRODU<br>PRIVATE DR<br>(PRDR)<br>0041/0489  | (APRA) INTEGRATED PRODU<br>PRIVATE DR<br>(PRDR)<br>0040/0494  |
| 1 0 00020 0 01 0193+44 006377 FT<br>HESBON RD<br>(T613)<br>LIBERTY DR<br>(T575)<br>LENGTH(AH 2593 BK 2282) 0041/0000<br>BMSBN 41/1017/0030/1939 0031/1996<br>LOYALSOCK<br>OLD LYCOMING T<br>0 0 00000 0 00 0000+00 0031/1859<br>LYCOMING CK.<br>BMSBG 41/1017/0030/1939 0031/1723<br>BERRY ST<br>(T415) 0031/1233 | 1 0 00020 0 01 0193+38<br>HESBON RD<br>(T613)<br>LIBERTY DR<br>(T575)<br>LENGTH(AH 2571 BK 2530)<br>BMSBN 41/1017/0030/1939 0030/2212<br>LOYALSOCK<br>OLD LYCOMING T<br>0 0 00000 0 00 0000+00 0030/2075<br>LYCOMING CK.<br>BMSBG 41/1017/0030/1939 0030/1939<br>BERRY ST<br>(T415) 0030/1485<br>LC FOR MISNER RD<br>(CONN) 0030/1459 |
| LC FOR MISNER RD<br>(CONN)<br>018 "DIA CIRC CONCR<br>LEN=0032 INSTALLED UNKN 0031/1208  | 013 "H 22 "W ELLIP CONC<br>LEN=0030 INSTALLED UNKN  |
| AL<br>(TWP ) 0031/1027  | AL<br>(TWP ) 0030/1288  |
| 018 "DIA CIRC CONCR<br>LEN=0048 INSTALLED UNKN 0031/0834  | 018 "DIA CIRC CONCR<br>LEN=0048 INSTALLED UNKN  |
| SHOLDER AV<br>(T319) 0031/0791  | SHOLDER AV<br>(T319) 0030/1261  |
| MISNER RD<br>(T391) 0031/0722   | MISNER RD<br>(T391) 0030/1117   |
| 015 "DIA CIRC CONCR   | 024 "DIA CIRC CONCR<br>LEN=0300 INSTALLED UNKN  |

EXTRACT DATE: 12/28/2024 ROADWAY MANAGEMENT SYSTEM PAGE NUMBER: 360  
PRINT DATE: 12/30/2024 SLD COUNTY/SR - ANNUAL PRINT COUNTY: LYCOMING

DIR: N TOTAL LEN: 9.584 MI. DIST: 03-2 SR: 1017  
LEFT MUN: OLD LYCOMING T RIGHT MUN: OLD LYCOMING T

|                         |                |           |     |     |             |                         |                |
|-------------------------|----------------|-----------|-----|-----|-------------|-------------------------|----------------|
| LEN=0023                | INSTALLED UNKN | 0031/0615 | --- | --- | ---         | 0030/0683               | FRY AV         |
| FRY AV                  |                |           | ==  | ==  |             | (T455)                  |                |
| (T455)                  |                | 0031/0450 |     |     |             | FRY AV                  |                |
| FRY AV                  |                |           |     | ==  | ==          | (T445)                  |                |
| (T445)                  |                | 0031/0208 |     |     |             | 018 "DIA CIRC CONCR     |                |
|                         |                |           |     | --- | ---         | LEN=0023                | INSTALLED UNKN |
|                         |                |           |     | ==  |             | SWEeley AV              |                |
|                         |                |           |     |     |             | (T392)                  |                |
|                         |                |           |     | --- | ---         | 018 "DIA CIRC CONCR     |                |
| 018 "DIA CIRC CONCR     |                |           |     |     |             | LEN=0032                | INSTALLED UNKN |
| LEN=0032                | INSTALLED UNKN | 0031/0018 | --- | --- |             |                         |                |
| 1 0 00020 0 01 0170+49  | 004095 FT      |           |     |     | 003886 FT   | 1 0 00020 0 01 0168+26  |                |
| SWEeley AV              |                |           |     |     | SWEeley AV  |                         |                |
| (T392)                  |                |           |     |     | (T392)      |                         |                |
| LENGTH(AH 2282 BK 3191) | 0031/0000      | ---       | --- | --- | 0030/0000   | LENGTH(AH 2530 BK 2975) |                |
| SWEeley AV              |                |           |     |     |             |                         |                |
| (T392)                  | 0021/2969      |           | ==  |     |             |                         |                |
|                         |                |           |     | --- | ---         | 018 "DIA CIRC CONCR     |                |
|                         |                |           |     |     | 0020/2716   | LEN=0032                | INSTALLED UNKN |
| 018 "DIA CIRC CONCR     |                |           |     |     |             |                         |                |
| LEN=0032                | INSTALLED UNKN | 0021/2680 | --- | --- |             |                         |                |
| BMSen 41/1017/0020/2563 | 0021/2624      |           |     |     | 0020/2627   | BMSen 41/1017/0020/2563 |                |
| 0 0 00000 0 00 0000+00  |                |           |     |     |             | 0 0 00000 0 00 0000+00  |                |
| BOTTLE RUN              |                |           |     |     |             | BOTTLE RUN              |                |
| BMSBG 41/1017/0020/2563 | 0021/2560      |           |     |     | 0020/2563   | BMSBG 41/1017/0020/2563 |                |
| (APRA) PROFESSIONAL PET |                |           |     |     |             | (APRA) PROFESSIONAL PET |                |
| CHATHAM PARK RD         |                |           |     |     | 0020/2480   | CHATHAM PARK RD         |                |
| (T388)                  | 0021/2468      |           |     |     | (T388)      |                         |                |
| MAHAFFEY LN             |                |           |     |     | MAHAFFEY LN |                         |                |
| (T388)                  |                |           |     |     | (T388)      |                         |                |
|                         | 0021/2179      |           | ==  | ==  | 0020/2187   |                         |                |
|                         |                |           |     | --- | ---         | 018 "DIA CIRC CONCR     |                |
| 018 "DIA CIRC CONCR     |                |           |     |     | 0020/2022   | LEN=0032                | INSTALLED UNKN |
| LEN=0032                | INSTALLED UNKN | 0021/1988 | --- | --- |             |                         |                |
| CHATHAM LN              |                |           |     |     |             | CHATHAM LN              |                |
| (T430)                  | 0021/1638      |           |     | ==  | ==          | (T430)                  |                |
|                         |                |           |     |     | 0020/1641   | 048 "DIA CIRC CONCR     |                |
|                         |                |           |     |     | 0020/1504   | LEN=0040                | INSTALLED UNKN |
| 048 "DIA CIRC CONCR     |                |           |     |     |             |                         |                |
| LEN=0032                | INSTALLED UNKN | 0021/1479 | --- | --- |             |                         |                |
| BENT RD                 |                |           |     |     |             | BENT RD                 |                |
| (T443)                  | 0021/1226      |           | ==  | ==  | 0020/1226   | (T443)                  |                |
| BLANCHARD AV            |                |           |     |     |             | BLANCHARD AV            |                |
| (T401)                  | 0021/1154      |           |     | ==  | ==          | (T401)                  |                |
| SCHOOL ST               |                |           |     |     | 0020/1142   | SCHOOL ST               |                |
| (TWP)                   | 0021/1069      |           | ==  | ==  | 0020/1069   | (TWP)                   |                |
| VESTA AV                |                |           |     |     | VESTA AV    |                         |                |

EXTRACT DATE: 12/28/2024 ROADWAY MANAGEMENT SYSTEM PAGE NUMBER: 359  
PRINT DATE: 12/30/2024 SLD COUNTY/SR - ANNUAL PRINT COUNTY: LYCOMING

DIR: N TOTAL LEN: 9.584 MI. DIST: 03-2 SR: 1017  
LEFT MUN: OLD LYCOMING T RIGHT MUN: OLD LYCOMING T

|                                  |           |     |        |                         |                         |
|----------------------------------|-----------|-----|--------|-------------------------|-------------------------|
| (T429)                           | 0021/0801 | ==  | ==     | 0020/0811               | (T429)                  |
| VESTA AV                         |           |     |        | VESTA AV                |                         |
| (T429)                           | 0021/0775 |     | ==     | 0020/0784               | (T429)                  |
| 054 "DIA CIRC CONCR              |           |     |        | 054 "DIA CIRC CONCR     |                         |
| LEN=0032 INSTALLED UNKN          | 0021/0712 | --- | ---    | LEN=0032 INSTALLED UNKN |                         |
| TO 3014/0110 SH                  |           |     |        | FROM 9401/0010 SH       |                         |
| (CONN)                           | 0021/0085 | ==  |        | (CONN)                  |                         |
| 1 0 00020 0 00 0138+31 000904 FT |           |     | ==     | 0020/0063               | 1 0 00020 0 01 0138+31  |
| 048 "DIA CIRC CONCR              |           |     |        | 000911 FT               | 048 "DIA CIRC CONCR     |
| LEN=0032 INSTALLED UNKN          |           |     |        |                         | LEN=0032 INSTALLED UNKN |
| MILL LN                          |           |     |        |                         | MILL LN                 |
| (SR3014 SEG 0110/1468)           |           |     |        |                         | (SR3014 SEG 0110/1468)  |
| RAMP E RD                        |           |     |        |                         | RAMP E RD               |
| (SR9401 SEG 0010/0232)           |           |     |        |                         | (SR9401 SEG 0010/0232)  |
| LENGTH(AH 3191 BK 0904)          | 0021/0000 | 5   | 000000 | 5                       | 0020/0000               |
| FROM 3014/0110 SH                |           |     |        |                         | LENGTH(AH 2975 BK 0911) |
| (CONN)                           | 0011/0822 | ==  |        |                         |                         |
| 024 "DIA CIRC CONCR              |           |     |        | 0010/0759               | RAMP E RD               |
| LEN=0032 INSTALLED UNKN          | 0011/0518 | --- |        | (SR9401 SEG 0010/0000)  |                         |
| ALL TURN ST                      |           |     |        | 0010/0510               | 024 "DIA CIRC CONCR     |
| (T451)                           | 0011/0278 | ==  |        |                         | LEN=0016 INSTALLED UNKN |
| 048 "DIA CIRC CONCR              |           |     |        |                         |                         |
| LEN=0032 INSTALLED UNKN          | 0011/0122 | --- |        | 0010/0122               | 048 "DIA CIRC CONCR     |
|                                  |           |     |        |                         | LEN=0268 INSTALLED UNKN |
|                                  |           |     |        | 0010/0028               | 018 "DIA CIRC CONCR     |
|                                  |           |     |        |                         | LEN=0032 INSTALLED UNKN |
| ROOSEVELT AV                     |           |     |        |                         | ROOSEVELT AV            |
| (T434)                           |           |     |        |                         | (T434)                  |
| 018 "DIA CIRC CONCR              | 0011/0021 | 00  | 000000 | 0010/0024               |                         |
| LEN=0032 INSTALLED UNKN          |           | ==  |        |                         |                         |
| 1 0 00020 0 00 0129+24 000000 FT | 0011/0004 | --- |        | 000000 FT               | 1 0 00020 0 00 0129+24  |
| NC LYCOMING CREEK RD             |           |     |        | NC LYCOMING CREEK RD    |                         |
| ROOSEVELT AV                     |           |     |        | ROOSEVELT AV            |                         |
| (T434)                           |           |     |        | (T434)                  |                         |
| HIGH ST                          |           |     |        | INTER-BK                | HIGH ST                 |
| (SR2016 SEG 0010/0000)           |           |     |        |                         | (SR2016 SEG 0011/0000)  |
| MFC BEGIN = C                    |           |     |        |                         | MFC BEGIN = C           |
| LENGTH(AH 0904 BK 0000)          | 0011/0000 | 5   | 000000 | 5                       | 0010/0000               |
|                                  |           |     |        |                         | LENGTH(AH 0911 BK 0000) |

EXTRACT DATE: 12/28/2024 ROADWAY MANAGEMENT SYSTEM PAGE NUMBER: 358  
PRINT DATE: 12/30/2024 SLD COUNTY/SR - ANNUAL PRINT COUNTY: LYCOMING  
DIR: B TOTAL LEN: .000 MI. DIST: 03-2 SR: 1016  
LEFT MUN: MCNETT T RIGHT MUN: MCNETT T

000000 FT  
000000 FT  
000000 FT



000000 FT  
7030/0000 LENGTH(AH 1699 BK 3671)  
000000 FT  
7020/0000 LENGTH(AH 3671 BK 2508)  
000000 FT  
7010/0000 LENGTH(AH 2508 BK 0000)



EXTRACT DATE: 12/28/2024 ROADWAY MANAGEMENT SYSTEM PAGE NUMBER: 357  
 PRINT DATE: 12/30/2024 SLD COUNTY/SR - ANNUAL PRINT COUNTY: LYCOMING  
 DIR: B TOTAL LEN: .434 MI. DIST: 03-2 SR: 1015  
 LEFT MUN: MCNETT T RIGHT MUN: MCNETT T

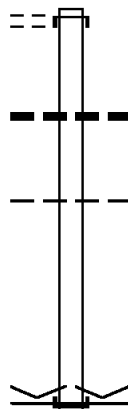
MASTEN RD  
(T846)

002293 FT

0020/1698

000595 FT

000000 FT



002293 FT

INTER-AHD ELLENTON MOUNTAIN RD  
0020/1698 (SR1013 SEG 0060/0000)

0020/0540 024 " DIA CIR PLASTIC  
000595 FT LEN=0037 INSTALLED 2006  
1 0 00713 0 00 0006+00

5 0020/0000 LENGTH(AH 1698 BK 0595)  
000000 FT 1 0 00713 0 00 0000+00

NC MC  
INTER-BK SR 4003 SH  
(SR4003 SEG 0010/0000)

5 0010/0000 MFC BEGIN = D  
BK-SULLIVAN (56)  
LENGTH(AH 0595 BK 0000)

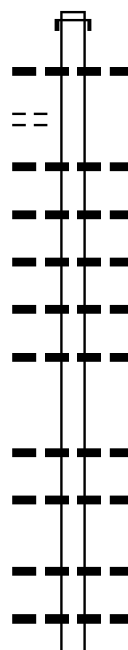
EXTRACT DATE: 12/28/2024 ROADWAY MANAGEMENT SYSTEM PAGE NUMBER: 356  
 PRINT DATE: 12/30/2024 SLD COUNTY/SR - ANNUAL PRINT COUNTY: LYCOMING  
 DIR: B TOTAL LEN: 5.143 MI. DIST: 03-2 SR: 1013  
 LEFT MUN: MCNETT T RIGHT MUN: MCNETT T

ADAMS RD  
(T836)

027154 FT

0160/1479

024986 FT



027154 FT AH-BRADFORD (08)  
 INTER-AHD ELLENTON MOUNTAIN RD  
 0160/2168 (SR3003 SEG 0010/0000)  
 018 "DIA CIR PLASTIC  
 0160/1865 LEN=0041 INSTALLED UNKN  
  
 0160/1385 030 "DIA CIRC METAL  
 LEN=0041 INSTALLED UNKN  
 0160/0795 012"H 18"W ELLIP METAL  
 LEN=0046 INSTALLED UNKN  
 0160/0580 018 "DIA CIRC METAL  
 LEN=0038 INSTALLED UNKN  
 0160/0304 018 "DIA CIRC METAL  
 LEN=0050 INSTALLED UNKN  
 0160/0033 018 "DIA CIRC METAL  
 LEN=0036 INSTALLED UNKN  
 024986 FT 1 0 00713 0 01 0275+26  
 0160/0000 LENGTH(AH 2168 BK 2482)  
 018 "DIA CIRC METAL  
 0150/2168 LEN=0045 INSTALLED UNKN  
 018 "DIA CIR PLASTIC  
 0150/1904 LEN=0043 INSTALLED UNKN  
  
 0150/1266 018 "DIA CIRC METAL  
 LEN=0045 INSTALLED 2006  
 018 "DIA CIR PLASTIC  
 0150/1020 LEN=0034 INSTALLED UNKN

EXTRACT DATE: 12/28/2024 ROADWAY MANAGEMENT SYSTEM PAGE NUMBER: 355  
PRINT DATE: 12/30/2024 SLD COUNTY/SR - ANNUAL PRINT COUNTY: LYCOMING

DIR: B TOTAL LEN: 5.143 MI. DIST: 03-2 SR: 1013  
LEFT MUN: MCNETT T RIGHT MUN: MCNETT T

|                                  |           |                         |
|----------------------------------|-----------|-------------------------|
| 022504 FT                        | 0150/0395 | 018 "DIA CIRC METAL     |
|                                  | 022504 FT | LEN=0044 INSTALLED UNKN |
|                                  | 0150/0000 | 1 0 00713 0 01 0250+62  |
|                                  |           | LENGTH(AH 2482 BK 2355) |
|                                  | 0140/1455 | 018 "DIA CIR PLASTIC    |
|                                  |           | LEN=0040 INSTALLED 2006 |
|                                  | 0140/0710 | 018 "DIA CIR PLASTIC    |
|                                  |           | LEN=0055 INSTALLED 2005 |
|                                  | 0140/0293 | 018 "DIA CIR CONCR      |
|                                  |           | LEN=0040 INSTALLED UNKN |
|                                  | 0140/0050 | 018 "DIA CIRC METAL     |
|                                  | 020149 FT | LEN=0038 INSTALLED UNKN |
| 1 0 00713 0 01 0226+98 020149 FT | 0140/0000 | LENGTH(AH 2355 BK 2582) |
| YORKTOWN RD                      |           | 018 "DIA CIR PLASTIC    |
| (T675)                           |           | LEN=0046 INSTALLED 2005 |
| 0140/0000                        | 0130/2370 | 018 "DIA CIR PLASTIC    |
|                                  |           | LEN=0040 INSTALLED 2006 |
|                                  | 0130/1608 | 018 "DIA CIR PLASTIC    |
|                                  |           | LEN=0040 INSTALLED 2006 |
|                                  | 0130/1300 | 024 "DIA CIRC METAL     |
|                                  |           | LEN=0043 INSTALLED UNKN |
|                                  | 0130/1220 | 018 "DIA CIR PLASTIC    |
|                                  |           | LEN=0040 INSTALLED UNKN |
|                                  | 0130/1085 | 018 "DIA CIRC METAL     |
|                                  |           | LEN=0044 INSTALLED UNKN |
|                                  | 0130/0730 | 018 "DIA CIRC METAL     |
|                                  |           | LEN=0038 INSTALLED UNKN |
|                                  | 0130/0550 | 018 "DIA CIR PLASTIC    |
|                                  |           | LEN=0044 INSTALLED 2006 |
|                                  | 0130/0335 | 018 "DIA CIR PLASTIC    |
|                                  |           | LEN=0043 INSTALLED 2006 |
|                                  | 0130/0155 | 018 "DIA CIR PLASTIC    |
|                                  |           | LEN=0040 INSTALLED UNKN |
| 017567 FT                        | 0130/0012 | 1 0 00713 0 01 0201+84  |
|                                  | 017567 FT | LENGTH(AH 2582 BK 2500) |
|                                  | 0130/0000 | 018 "DIA CIR PLASTIC    |
|                                  |           | LEN=0040 INSTALLED 2006 |
|                                  | 0120/2121 | 018 "DIA CIR PLASTIC    |
|                                  |           | LEN=0043 INSTALLED 2007 |
|                                  | 0120/1775 | 018 "DIA CIR PLASTIC    |
|                                  |           | LEN=0032 INSTALLED 2015 |
|                                  | 0120/1536 | 060 "DIA CIR PLASTIC    |
|                                  |           | LEN=0085 INSTALLED 2005 |
|                                  | 0120/1153 | 018 "DIA CIRC METAL     |

EXTRACT DATE: 12/28/2024 ROADWAY MANAGEMENT SYSTEM PAGE NUMBER: 354  
PRINT DATE: 12/30/2024 SLD COUNTY/SR - ANNUAL PRINT COUNTY: LYCOMING  
DIR: B TOTAL LEN: 5.143 MI. DIST: 03-2 SR: 1013  
LEFT MUN: MCNETT T RIGHT MUN: MCNETT T

|           |             |           |           |             |
|-----------|-------------|-----------|-----------|-------------|
|           | 0120/0616   | LEN=0070  | INSTALLED | UNKN        |
|           |             | 018 "DIA  | CIRC      | METAL       |
| 015067 FT | 0120/0390   | LEN=0058  | INSTALLED | UNKN        |
|           | 015067 FT   | 1 0 00713 | 0 01      | 0177+50     |
|           | 5 0120/0000 | LENGTH(AH | 2500      | BK 2609)    |
|           |             | 018 "DIA  | CIR       | PLASTIC     |
|           | 0110/2033   | LEN=0040  | INSTALLED | 2006        |
|           |             | 011 "H    | 18 "W     | ELLIP METAL |
|           | 0110/1590   | LEN=0042  | INSTALLED | UNKN        |
|           |             | 015 "DIA  | CIRC      | METAL       |
|           | 0110/1010   | LEN=0048  | INSTALLED | UNKN        |
| 012458 FT | 012458 FT   | 1 0 00713 | 0 01      | 0152+09     |
|           | 5 0110/0000 | LENGTH(AH | 2609      | BK 2905)    |
|           |             | 018 "DIA  | CIR       | PLASTIC     |
|           | 0100/2803   | LEN=0052  | INSTALLED | 2006        |
|           |             | 018 "DIA  | CIR       | PLASTIC     |
|           | 0100/2319   | LEN=0008  | INSTALLED | 2006        |
|           |             | 030 "DIA  | CIR       | PLASTIC     |
|           | 0100/2230   | LEN=0040  | INSTALLED | 2006        |
|           |             | 018 "DIA  | CIR       | PLASTIC     |
|           | 0100/1892   | LEN=0040  | INSTALLED | 2006        |
|           |             | 018 "DIA  | CIR       | PLASTIC     |
|           | 0100/1570   | LEN=0035  | INSTALLED | UNKN        |
|           |             | 018 "DIA  | CIR       | PLASTIC     |
|           | 0100/0654   | LEN=0040  | INSTALLED | UNKN        |
| 009553 FT | 009553 FT   | 1 0 00713 | 0 01      | 0123+80     |
|           |             | 018 "DIA  | CIR       | PLASTIC     |
|           |             | LEN=0040  | INSTALLED | 2006        |
|           | 5 0100/0000 | LENGTH(AH | 2905      | BK 2716)    |
|           |             | 036 "DIA  | CIRC      | METAL       |
|           | 0090/1955   | LEN=0055  | INSTALLED | UNKN        |
|           |             | 018 "DIA  | CIR       | PLASTIC     |
|           | 0090/1406   | LEN=0040  | INSTALLED | 2006        |
|           |             | 018 "DIA  | CIR       | PLASTIC     |
|           | 0090/0056   | LEN=0051  | INSTALLED | UNKN        |
| 006837 FT | 006837 FT   | 1 0 00713 | 0 01      | 0097+35     |
|           |             | WINNES RD |           |             |
|           |             | (T679)    |           |             |
|           | 5 0090/0000 | LENGTH(AH | 2716      | BK 1826)    |
|           |             | 024 "DIA  | CIR       | PLASTIC     |
|           | 0080/1459   | LEN=0057  | INSTALLED | 2006        |

EXTRACT DATE: 12/28/2024 ROADWAY MANAGEMENT SYSTEM PAGE NUMBER: 353  
PRINT DATE: 12/30/2024 SLD COUNTY/SR - ANNUAL PRINT COUNTY: LYCOMING

DIR: B TOTAL LEN: 5.143 MI. DIST: 03-2 SR: 1013  
LEFT MUN: MCNETT T RIGHT MUN: MCNETT T

005011 FT

0080/1155 018 "DIA CIRC METAL  
LEN=0065 INSTALLED UNKN  
0080/0805 024 "DIA CIR PLASTIC  
LEN=0050 INSTALLED 2006  
0080/0455 018 "DIA CIR PLASTIC  
LEN=0055 INSTALLED 2006  
005011 FT 1 0 00713 0 01 0076+80  
5 0080/0000 LENGTH(AH 1826 BK 2568)

002443 FT

0070/0871 ROCK RUN  
STRUCTURE LENGTH 23 FT  
BMSID 41/1013/0070/0871  
0070/0065 024 "DIA CIR PLASTIC  
LEN=0045 INSTALLED 2006  
002443 FT 1 0 00713 0 00 0047+22  
5 0070/0000 LENGTH(AH 2568 BK 2443)  
0060/2138 018 "DIA CIR PLASTIC  
LEN=0043 INSTALLED 2006  
0060/1793 024 "DIA CIR PLASTIC  
LEN=0040 INSTALLED 2006

000000 FT

0060/0967 018 "DIA CIR PLASTIC  
LEN=0040 INSTALLED 2006  
0060/0215 018 "H 24 "W ELLIP CONC  
LEN=0040 INSTALLED 2006  
000000 FT 1 0 00713 0 00 0022+85  
VILLAGE: ELLENTON  
NC EL LENTON MOUNTAIN RD  
SR 1015 SH  
(SR1015 SEG 0020/1698)

INTER-BK MASTEN RD  
(T846)  
5 0060/0000 LENGTH(AH 2443 BK 3000)  
000000 FT  
7050/0000 LENGTH(AH 3000 BK 2922)  
000000 FT  
7040/0000 LENGTH(AH 2922 BK 3001)  
000000 FT  
7030/0000 LENGTH(AH 3001 BK 3001)  
000000 FT  
7020/0000 LENGTH(AH 3001 BK 2073)  
000000 FT  
7012/0000 LENGTH(AH 2073 BK 0199)  
000000 FT  
7010/0000 LENGTH(AH 0199 BK 0000)

000000 FT

000000 FT

000000 FT

000000 FT

000000 FT

000000 FT

EXTRACT DATE: 12/28/2024 ROADWAY MANAGEMENT SYSTEM PAGE NUMBER: 352  
PRINT DATE: 12/30/2024 SLD COUNTY/SR - ANNUAL PRINT COUNTY: LYCOMING  
DIR: B TOTAL LEN: .000 MI. DIST: 03-2 SR: 1012  
LEFT MUN: JACKSON T RIGHT MUN: JACKSON T

000000 FT  
000000 FT  
000000 FT  
000000 FT



000000 FT  
7040/0000 LENGTH(AH 0594 BK 2921)  
000000 FT  
7030/0000 LENGTH(AH 2921 BK 2998)  
000000 FT  
7020/0000 LENGTH(AH 2998 BK 3370)  
000000 FT  
7010/0000 LENGTH(AH 3370 BK 0000)

DIR: B TOTAL LEN: .264 MI. DIST: 03-2 SR: 1011  
LEFT MUN: JACKSON T RIGHT MUN: JACKSON T

|                        |  |                                     |               |
|------------------------|--|-------------------------------------|---------------|
| 001394 FT              |  | 001394 FT                           | AH-TIOGA (58) |
|                        |  | INTER-AHD WILLIAMSON TRAIL          |               |
| 001183 FT              |  | 0100/0211 (SR2007 SEG 0010/0000)    |               |
|                        |  | 001183 FT 2 0 41043 1 00 0000+00    |               |
|                        |  | ROARING BRANCH RD                   |               |
|                        |  | (SR1010 SEG 0040/0000)              |               |
|                        |  | 5 0100/0000 LENGTH(AH 0211 BK 1167) |               |
|                        |  | 0090/0722 018 "DIA CIR PLASTIC      |               |
|                        |  | LEN=0036 INSTALLED 2002             |               |
|                        |  | 0090/0313 024 "DIA CIR PLASTIC      |               |
|                        |  | LEN=0060 INSTALLED 2008             |               |
| 000016 FT              |  | 000016 FT 2 0 41043 0 00 0065+26    |               |
|                        |  | NC W WILLIAMSON TRAIL RD            |               |
|                        |  | INTER-BK WILLIAMSON TRAIL RD        |               |
|                        |  | (T822)                              |               |
| BRICK CHURCH RD        |  | MFC BEGIN = D                       |               |
| (SR1010 SEG 0030/1526) |  | 5 0090/0000 LENGTH(AH 1167 BK 2942) |               |
|                        |  | 000016 FT 000016 FT                 |               |
|                        |  | 7080/0000 LENGTH(AH 2942 BK 3327)   |               |
|                        |  | 000016 FT 7070/0000                 |               |
|                        |  | LENGTH(AH 3327 BK 2653)             |               |
|                        |  | 000016 FT 7060/0000                 |               |
|                        |  | LENGTH(AH 2653 BK 1898)             |               |
|                        |  | 000016 FT 7050/0000                 |               |
|                        |  | LENGTH(AH 1898 BK 1347)             |               |
|                        |  | 000016 FT 7040/0000                 |               |
|                        |  | LENGTH(AH 1347 BK 2058)             |               |
|                        |  | 000016 FT 7030/0000                 |               |
|                        |  | LENGTH(AH 2058 BK 1359)             |               |
|                        |  | 000016 FT 7022/0000                 |               |
|                        |  | LENGTH(AH 1359 BK 0016)             |               |
|                        |  | BMSSEN 41/1011/0020/0000            |               |
|                        |  | INTER-AHD LAUREL HILL RD            |               |
|                        |  | 0020/0016 (T824)                    |               |
| 000000 FT              |  | 000000 FT 2 0 41122 0 00 0026+18    |               |
|                        |  | NC LAUREL HILL RD                   |               |
|                        |  | INTER-BK LAUREL HILL RD             |               |
|                        |  | (T824)                              |               |
|                        |  | TRB.BLOCKHSE                        |               |
|                        |  | BMSBG 41/1011/0020/0000             |               |
|                        |  | MFC BEGIN = E                       |               |
|                        |  | 5 0020/0000 LENGTH(AH 0016 BK 2614) |               |
|                        |  | 000000 FT 7010/0000                 |               |
| 000000 FT              |  | LENGTH(AH 2614 BK 0000)             |               |

EXTRACT DATE: 12/28/2024 ROADWAY MANAGEMENT SYSTEM PAGE NUMBER: 350  
PRINT DATE: 12/30/2024 SLD COUNTY/SR - ANNUAL PRINT COUNTY: LYCOMING  
DIR: B TOTAL LEN: 7.788 MI. DIST: 03-2 SR: 1010  
LEFT MUN: MCINTYRE T RIGHT MUN: MCINTYRE T

041123 FT

041123 FT AH-TIOGA (58)  
INTER-AHD SR 2004 SH  
0180/2778 (SR2004 SEG 0010/0000)  
018 "DIA CIR PLASTIC  
0180/2521 LEN=0040 INSTALLED 2016  
048 "DIA CIR METAL  
0180/1986 LEN=0056 INSTALLED UNKN  
024 "DIA CIR PLASTIC  
0180/1832 LEN=0040 INSTALLED 2016  
018 "DIA CIR METAL  
0180/1661 LEN=0043 INSTALLED 2016  
018 "DIA CIR PLASTIC  
0180/1473 LEN=0048 INSTALLED UNKN  
018 "DIA CIR PLASTIC  
0180/1310 LEN=0040 INSTALLED 2002

018 "DIA CIR PLASTIC  
LEN=0042 INSTALLED UNKN  
018 "DIA CIR PLASTIC  
0180/0496 LEN=0040 INSTALLED 2016  
018 "DIA CIR METAL  
0180/0159 LEN=0042 INSTALLED UNKN  
038345 FT 2 0 41043 0 01 0395+55  
5 0180/0000 LENGTH(AH 2778 BK 2507)  
018 "DIA CIR METAL  
LEN=0042 INSTALLED UNKN  
018 "DIA CIR METAL  
0170/2456 LEN=0036 INSTALLED UNKN  
018 "DIA CIR PLASTIC  
0170/2128 LEN=0040 INSTALLED 2016  
030 "DIA CIR PLASTIC  
0170/0993 LEN=0050 INSTALLED 2016  
024 "DIA CIR PLASTIC  
0170/0635 LEN=0039 INSTALLED 2016

038345 FT

035838 FT

035838 FT 2 0 41043 0 01 0370+48



EXTRACT DATE: 12/28/2024 ROADWAY MANAGEMENT SYSTEM PAGE NUMBER: 349  
PRINT DATE: 12/30/2024 SLD COUNTY/SR - ANNUAL PRINT COUNTY: LYCOMING

DIR: B TOTAL LEN: 7.788 MI. DIST: 03-2 SR: 1010  
LEFT MUN: MCINTYRE T RIGHT MUN: MCINTYRE T

033836 FT

030711 FT

|   |           |                         |
|---|-----------|-------------------------|
| 5 | 0170/0000 | LENGTH(AH 2507 BK 2002) |
|   |           | 024 "DIA CIR PLASTIC    |
|   | 0160/1978 | LEN=0040 INSTALLED 2002 |
|   |           |                         |
|   | 0160/0914 | 036 "DIA CIRC METAL     |
|   |           | LEN=0050 INSTALLED UNKN |
|   | 0160/0635 | 013"H 21"W ELLIP METAL  |
|   |           | LEN=0032 INSTALLED UNKN |
|   | 0160/0327 | 018 "DIA CIR PLASTIC    |
|   |           | LEN=0041 INSTALLED 2016 |
|   | 0160/0059 | 030 "DIA CIR PLASTIC    |
|   |           | LEN=0052 INSTALLED 2002 |
|   | 033836 FT | 2 0 41043 0 01 0350+48  |
|   |           | MCINTYRE                |
|   |           | JACKSON T               |
| 5 | 0160/0000 | LENGTH(AH 2002 BK 3125) |
|   |           | 018 "DIA CIRC METAL     |
|   | 0150/2859 | LEN=0042 INSTALLED UNKN |
|   |           | 018 "DIA CIR PLASTIC    |
|   | 0150/2600 | LEN=0040 INSTALLED 2016 |
|   |           |                         |
|   | 0150/1835 | 018 "DIA CIRC METAL     |
|   |           | LEN=0036 INSTALLED UNKN |
|   |           |                         |
|   | 0150/1050 | 018 "DIA CIRC METAL     |
|   |           | LEN=0032 INSTALLED UNKN |
|   |           |                         |
|   | 0150/0362 | 018 "DIA CIR PLASTIC    |
|   |           | LEN=0040 INSTALLED 2002 |
|   |           | 240"H 35"W ELLIP METAL  |
|   | 0150/0250 | LEN=0040 INSTALLED 2010 |
|   | 030711 FT | 2 0 41043 0 01 0319+17  |
| 5 | 0150/0000 | LENGTH(AH 3125 BK 2686) |
|   |           | 018 "DIA CIR PLASTIC    |
|   | 0140/2679 | LEN=0044 INSTALLED 2016 |
|   |           | 018 "DIA CIR PLASTIC    |
|   | 0140/2380 | LEN=0040 INSTALLED 2016 |
|   |           | 018 "DIA CIR PLASTIC    |
|   | 0140/2160 | LEN=0040 INSTALLED 2002 |
|   |           | 018 "DIA CIR PLASTIC    |
|   | 0140/1780 | LEN=0040 INSTALLED 2002 |
|   |           | 018 "DIA CIR PLASTIC    |
|   | 0140/1210 | LEN=0040 INSTALLED 2002 |
|   |           | 018 "DIA CIR PLASTIC    |
|   | 0140/0875 | LEN=0040 INSTALLED 2002 |
|   |           | 018 "DIA CIR PLASTIC    |
|   | 0140/0580 | LEN=0040 INSTALLED 2002 |
|   |           | 018 "DIA CIR PLASTIC    |
|   | 0140/0343 | LEN=0040 INSTALLED 2002 |

EXTRACT DATE: 12/28/2024 ROADWAY MANAGEMENT SYSTEM PAGE NUMBER: 348  
PRINT DATE: 12/30/2024 SLD COUNTY/SR - ANNUAL PRINT COUNTY: LYCOMING

DIR: B TOTAL LEN: 7.788 MI. DIST: 03-2 SR: 1010  
LEFT MUN: JACKSON T RIGHT MUN: JACKSON T

DAY RD  
(T832)

028025 FT

0130/2188

025783 FT

023407 FT

KEHLER SCHOOL RD  
(T830)

0110/0960

|           |                         |
|-----------|-------------------------|
| 0140/0255 | 030 "DIA CIR PLASTIC    |
| 0140/0067 | LEN=0040 INSTALLED 2016 |
| 028025 FT | BMSID 41/1010/0140/0000 |
|           | 2 0 41043 0 01 0292+29  |
|           | ROARING BRAN            |
|           | BMSBG 41/1010/0140/0000 |
| 0140/0000 | LENGTH(AH 2686 BK 2242) |
| 0130/1987 | 024 "DIA CIR PLASTIC    |
|           | LEN=0040 INSTALLED UNKN |
| 0130/1006 | 030 "DIA CIR PLASTIC    |
|           | LEN=0040 INSTALLED 2002 |
| 0130/0540 | 024 "DIA CIR PLASTIC    |
|           | LEN=0042 INSTALLED UNKN |
| 0130/0320 | 024 "DIA CIR PLASTIC    |
| 025783 FT | LEN=0040 INSTALLED 2002 |
| 0130/0000 | 2 0 41043 0 01 0269+99  |
|           | LENGTH(AH 2242 BK 2376) |
| 0120/2360 | 024 "DIA CIR PLASTIC    |
|           | LEN=0040 INSTALLED 2002 |
| 0120/2232 | 018 "DIA CIR PLASTIC    |
|           | LEN=0040 INSTALLED 2002 |
| 0120/2072 | 018 "DIA CIR PLASTIC    |
|           | LEN=0040 INSTALLED 2013 |
| 0120/1765 | 018 "DIA CIR PLASTIC    |
|           | LEN=0040 INSTALLED 2002 |
| 0120/1265 | 018 "DIA CIRC METAL     |
|           | LEN=0036 INSTALLED UNKN |
| 0120/0748 | 018 "DIA CIR PLASTIC    |
|           | LEN=0036 INSTALLED 2002 |
| 0120/0522 | 018 "DIA CIR PLASTIC    |
| 023407 FT | LEN=0036 INSTALLED 2002 |
|           | 2 0 41043 0 01 0246+08  |
|           | DRAINAGE                |
|           | STRUCTURE LENGTH 20 FT  |
| 0120/0000 | BMSID 41/1010/0120/0000 |
|           | LENGTH(AH 2376 BK 2505) |
| 0110/2090 | 015"H 21"W ELLIP METAL  |
|           | LEN=0036 INSTALLED UNKN |
| 0110/1465 | 018 "DIA CIR PLASTIC    |
|           | LEN=0040 INSTALLED 2016 |
| 0110/1015 | 018 "DIA CIR PLASTIC    |
|           | LEN=0040 INSTALLED 2002 |
|           | 018 "DIA CIR PLASTIC    |

EXTRACT DATE: 12/28/2024 ROADWAY MANAGEMENT SYSTEM PAGE NUMBER: 347  
PRINT DATE: 12/30/2024 SLD COUNTY/SR - ANNUAL PRINT COUNTY: LYCOMING

DIR: B TOTAL LEN: 7.788 MI. DIST: 03-2 SR: 1010  
LEFT MUN: JACKSON T RIGHT MUN: JACKSON T

020902 FT

019797 FT

018757 FT

016460 FT

|           |                   |                   |               |
|-----------|-------------------|-------------------|---------------|
| 0110/0824 | LEN=0040          | INSTALLED         | 2002          |
| 018 "DIA  | CIR               | PLASTIC           |               |
| 0110/0479 | LEN=0061          | INSTALLED         | 2016          |
| 036 "DIA  | CIR               | PLASTIC           |               |
| 0110/0388 | LEN=0048          | INSTALLED         | 2006          |
| 018 "DIA  | CIR               | PLASTIC           |               |
| 0110/0153 | LEN=0036          | INSTALLED         | 2011          |
| 020902 FT | 2 0 41043         | 0 01              | 0221+07       |
| 0110/0000 | LENGTH(AH         | 2505              | BK 1105)      |
| 0100/0964 | 024 "DIA          | CIRC              | CONCR         |
| 018 "DIA  | CIRC              | CONCR             | UNKN          |
| 0100/0643 | LEN=0054          | INSTALLED         | UNKN          |
| 0100/0490 | LEN=0044          | INSTALLED         | UNKN          |
| BMSSEN    | 41/1010/0100/0470 |                   |               |
| 2 0 41043 | 0 00              | 0213+67           |               |
| 0100/0470 | ROARING BR.       |                   |               |
| 019797 FT | BMSBG             | 41/1010/0100/0470 |               |
| 0100/0000 | 2 0 41043         | 0 00              | 0208+85       |
| 018757 FT | 0100/0000         | LENGTH(AH         | 1105 BK 1040) |
| 0090/0000 | 2 0 41043         | 0 00              | 0198+45       |
| 0080/2271 | LENGTH(AH         | 1040              | BK 2297)      |
| 0080/1855 | 018 "DIA          | CIR               | PLASTIC       |
| 0080/1586 | LEN=0039          | INSTALLED         | 2016          |
| 0080/1367 | 018 "DIA          | CIR               | PLASTIC       |
| 0080/0530 | LEN=0040          | INSTALLED         | 2011          |
| 0080/0080 | 018 "DIA          | CIR               | PLASTIC       |
| 016460 FT | LEN=0032          | INSTALLED         | 2011          |
| 0080/0000 | 018 "DIA          | CIRC              | METAL         |
| 0070/2400 | LEN=0035          | INSTALLED         | 2013          |
| 0070/2330 | 018 "DIA          | CIR               | PLASTIC       |
| 0070/1482 | LEN=0050          | INSTALLED         | 2013          |
| 0070/0948 | 018 "DIA          | CIR               | PLASTIC       |
|           | LEN=0050          | INSTALLED         | 2002          |
|           | 2 0 41043         | 0 00              | 0175+48       |
|           | MARSHALL RD       |                   |               |
|           | (T661)            |                   |               |
|           | LENGTH(AH         | 2297              | BK 2506)      |
|           | 024 "DIA          | CIR               | PLASTIC       |
|           | LEN=0040          | INSTALLED         | 2011          |
|           | 036 "DIA          | CIR               | PLASTIC       |
|           | LEN=0045          | INSTALLED         | 2013          |
|           | 018 "DIA          | CIR               | PLASTIC       |
|           | LEN=0034          | INSTALLED         | 2011          |
|           | 018 "DIA          | CIR               | PLASTIC       |
|           | LEN=0040          | INSTALLED         | 2011          |
|           | 024 "DIA          | CIR               | PLASTIC       |

EXTRACT DATE: 12/28/2024 ROADWAY MANAGEMENT SYSTEM PAGE NUMBER: 346  
PRINT DATE: 12/30/2024 SLD COUNTY/SR - ANNUAL PRINT COUNTY: LYCOMING

DIR: B TOTAL LEN: 7.788 MI. DIST: 03-2 SR: 1010  
LEFT MUN: JACKSON T RIGHT MUN: JACKSON T

|                            |           |             |                |                |
|----------------------------|-----------|-------------|----------------|----------------|
|                            | 013954 FT | 0070/0845   | LEN=0045       | INSTALLED 2007 |
|                            |           | 015"H 21"W  | ELLIP METAL    |                |
|                            |           | 0070/0702   | LEN=0035       | INSTALLED UNKN |
|                            |           | 072"DIA     | CIRC CONCR     |                |
|                            |           | 0070/0330   | LEN=0040       | INSTALLED 2000 |
|                            |           | 013954 FT   | 2 0 41043 0 00 | 0150+83        |
|                            |           | 5 0070/0000 | LENGTH(AH 2506 | BK 2679)       |
|                            |           | 024"DIA     | CIR PLASTIC    |                |
|                            |           | 0060/2502   | LEN=0040       | INSTALLED UNKN |
|                            |           | 024"DIA     | CIR PLASTIC    |                |
|                            |           | 0060/2400   | LEN=0040       | INSTALLED UNKN |
|                            |           | 018"DIA     | CIR PLASTIC    |                |
|                            |           | 0060/1841   | LEN=0032       | INSTALLED 2011 |
|                            |           | 018"DIA     | CIR PLASTIC    |                |
|                            |           | 0060/1590   | LEN=0039       | INSTALLED 2016 |
|                            |           | 018"DIA     | CIR PLASTIC    |                |
|                            |           | 0060/1408   | LEN=0032       | INSTALLED 2011 |
|                            |           | 018"DIA     | CIR PLASTIC    |                |
|                            |           | 0060/1262   | LEN=0034       | INSTALLED 2016 |
|                            |           | 036"DIA     | CIR PLASTIC    |                |
|                            |           | 0060/1094   | LEN=0082       | INSTALLED 2016 |
| FORMAN HOLLOW RD<br>(T663) | 0060/1071 | =           |                |                |
|                            |           | 0060/0633   | 018"DIA        | CIR PLASTIC    |
|                            |           | LEN=0040    | INSTALLED 2002 |                |
|                            | 011275 FT | 011275 FT   | 2 0 41043 0 00 | 0124+04        |
|                            |           | 5 0060/0000 | LENGTH(AH 2679 | BK 2209)       |
|                            |           | 036"DIA     | CIRC METAL     |                |
|                            |           | 0050/1936   | LEN=0032       | INSTALLED UNKN |
|                            |           | 0050/0830   | 015"H 21"W     | ELLIP METAL    |
|                            |           | LEN=0032    | INSTALLED UNKN |                |
|                            | 009066 FT | 009066 FT   | 2 0 41043 0 00 | 0101+50        |
|                            |           |             | CROSS RD       |                |
|                            |           |             | (T826)         |                |
|                            |           | 5 0050/0000 | LENGTH(AH 2209 | BK 2519)       |
|                            |           | 0040/1642   | 018"DIA        | CIR PLASTIC    |
|                            |           | LEN=0039    | INSTALLED 2016 |                |
|                            |           | 018"DIA     | CIR PLASTIC    |                |
|                            |           | 0040/1240   | LEN=0036       | INSTALLED 2002 |
|                            |           | 018"DIA     | CIR PLASTIC    |                |
|                            |           | 0040/0939   | LEN=0041       | INSTALLED UNKN |
|                            |           | 0040/0016   | 018"DIA        | CIR PLASTIC    |
|                            |           | LEN=0062    | INSTALLED 1996 |                |

EXTRACT DATE: 12/28/2024 ROADWAY MANAGEMENT SYSTEM PAGE NUMBER: 345  
PRINT DATE: 12/30/2024 SLD COUNTY/SR - ANNUAL PRINT COUNTY: LYCOMING

DIR: B TOTAL LEN: 7.788 MI. DIST: 03-2 SR: 1010  
LEFT MUN: JACKSON T RIGHT MUN: JACKSON T

2 0 41043 0 00 0077+00 006547 FT  
WILLIAMSON TRAIL RD  
(SR1011 SEG 0100/0000) 0040/0000  
006547 FT

005021 FT

002503 FT

2 0 41043 0 00 0000+00 000000 FT  
BLOCKHOUSE RD  
(SR1009 SEG 0070/0263) 0010/0000

006547 FT ARING BRANCH RD  
INTER-BK WILLIAMSON TRAIL RD  
(SR1011 SEG 0100/0000)  
5 0040/0000 LTH AH 002519 BK 001167  
006547 FT  
7034/0000 LTH AH 001167 BK 001526  
INTER-AHD SR 1011 SH  
(SR1011 SEG 0090/0000)  
WILLIAMSON TRAIL RD  
(T822)  
0030/1526 024 " DIA CIRC METAL  
0030/1336 LEN=0032 INSTALLED UNKN  
018 " DIA CIRC METAL  
0030/0843 LEN=0032 INSTALLED UNKN  
005021 FT 2 0 41043 0 00 0050+00  
5 0030/0000 LENGTH(AH 1526 BK 2518)  
018 " DIA CIR PLASTIC  
0020/2490 LEN=0036 INSTALLED 2002  
015 "H 21" W ELLIP METAL  
0020/2121 LEN=0032 INSTALLED UNKN  
018 " DIA CIRC METAL  
0020/1760 LEN=0032 INSTALLED UNKN  
018 " DIA CIRC METAL  
0020/1343 LEN=0032 INSTALLED UNKN  
018 " DIA CIR PLASTIC  
0020/0471 LEN=0040 INSTALLED 2002  
002503 FT 2 0 41043 0 00 0025+03  
5 0020/0000 LENGTH(AH 2518 BK 2503)  
018 " DIA CIRC METAL  
0010/1842 LEN=0038 INSTALLED UNKN  
018 " DIA CIRC METAL  
0010/1657 LEN=0035 INSTALLED UNKN  
024 " DIA CIR PLASTIC  
0010/1355 LEN=0045 INSTALLED UNKN  
018 " DIA CIRC METAL  
0010/1075 LEN=0031 INSTALLED UNKN  
018 " DIA CIR PLASTIC  
0010/0820 LEN=0040 INSTALLED 2003  
018 " DIA CIR PLASTIC  
0010/0515 LEN=0040 INSTALLED UNKN  
018 " DIA CIRC METAL  
0010/0130 LEN=0035 INSTALLED UNKN  
NC BR ICK CHURCH RD  
BLOCKHOUSE RD  
000000 FT (SR1009 SEG 0070/0263)  
MFC BEGIN = D  
5 0010/0000 LENGTH(AH 2503 BK 0000)

EXTRACT DATE: 12/28/2024 ROADWAY MANAGEMENT SYSTEM PAGE NUMBER: 344  
 PRINT DATE: 12/30/2024 SLD COUNTY/SR - ANNUAL PRINT COUNTY: LYCOMING  
 DIR: B TOTAL LEN: 3.855 MI. DIST: 03-2 SR: 1009  
 LEFT MUN: JACKSON T RIGHT MUN: JACKSON T

020352 FT

017817 FT

|  |             |                         |      |
|--|-------------|-------------------------|------|
|  | 020352 FT   | AH-TIOGA                | (58) |
|  | INTER-AHD   | OLD ROUTE 15 RD         |      |
|  | 0080/2535   | (SR2005 SEG 0010/0000)  |      |
|  | 0080/2291   | 018 "DIA CIRC CONCR     |      |
|  | 0080/1842   | LEN=0042 INSTALLED UNKN |      |
|  |             | 018 "DIA CIRC CONCR     |      |
|  |             | LEN=0045 INSTALLED UNKN |      |
|  | 0080/1145   | 018 "DIA CIRC CONCR     |      |
|  |             | LEN=0044 INSTALLED UNKN |      |
|  | 0080/0848   | 024 "DIA CIR PLASTIC    |      |
|  |             | LEN=0048 INSTALLED UNKN |      |
|  | 0080/0367   | 024 "DIA CIR PLASTIC    |      |
|  | 017817 FT   | LEN=0039 INSTALLED 2011 |      |
|  | 5 0080/0000 | 1 0 00021 0 02 0725+74  |      |
|  |             | LENGTH(AH 2535 BK 2707) |      |
|  | 0070/2251   | 015 "DIA CIRC CONCR     |      |
|  |             | LEN=0050 INSTALLED UNKN |      |
|  | 0070/1497   | 015 "DIA CIRC CONCR     |      |
|  |             | LEN=0036 INSTALLED UNKN |      |
|  | 0070/1090   | 018 "DIA CIRC METAL     |      |
|  |             | LEN=0044 INSTALLED UNKN |      |
|  |             | 018 "DIA CIRC CONCR     |      |

EXTRACT DATE: 12/28/2024 ROADWAY MANAGEMENT SYSTEM PAGE NUMBER: 343  
PRINT DATE: 12/30/2024 SLD COUNTY/SR - ANNUAL PRINT COUNTY: LYCOMING

DIR: B TOTAL LEN: 3.855 MI. DIST: 03-2 SR: 1009  
LEFT MUN: JACKSON T RIGHT MUN: JACKSON T

1 0 00021 0 02 0698+74 015110 FT  
HOLCOMB RD  
(T665) 0070/0000

012694 FT

010190 FT

COVERED BRIDGE RD  
(T816) 0040/1137

007677 FT

|           |                          |                |
|-----------|--------------------------|----------------|
| 0070/0383 | LEN=0038                 | INSTALLED UNKN |
| 0070/0263 | BRICK CHURCH RD          |                |
| 015110 FT | (SR1010                  | SEG 0010/0000) |
| 0070/0000 | LENGTH(AH 2707 BK 2416)  |                |
| 0060/2319 | 024 "DIA CIR PLASTIC     |                |
| 0060/1780 | LEN=0037                 | INSTALLED UNKN |
| 0060/1103 | 018 "DIA CIRC CONCR      |                |
| 0060/1087 | LEN=0039                 | INSTALLED UNKN |
| 0060/0657 | BMS EN 41/1009/0060/1087 |                |
| 012694 FT | 0 0 00000 0 00 0000+00   |                |
| 0060/0000 | TRB.BLOCKHSE             |                |
| 0050/2164 | BMSBG 41/1009/0060/1087  |                |
| 0050/1570 | 018 "DIA CIRC CONCR      |                |
| 0050/0636 | LEN=0035                 | INSTALLED UNKN |
| 010190 FT | 1 0 00021 0 02 0674+53   |                |
| 0040/2232 | LENGTH(AH 2416 BK 2504)  |                |
| 0040/1808 | 015 "DIA CIRC CONCR      |                |
| 0040/1185 | LEN=0037                 | INSTALLED UNKN |
| 0040/0406 | 018 "DIA CIRC CONCR      |                |
| 0040/0367 | LEN=0038                 | INSTALLED UNKN |
| 007677 FT | 018 "DIA CIRC CONCR      |                |
| 0040/0000 | LEN=0039                 | INSTALLED UNKN |
|           | 1 0 00021 0 02 0649+51   |                |
|           | LENGTH(AH 2504 BK 2513)  |                |
|           | 018 "DIA CIRC CONCR      |                |
|           | LEN=0042                 | INSTALLED UNKN |
|           | 018 "DIA CIR PLASTIC     |                |
|           | LEN=0041                 | INSTALLED UNKN |
|           | 014"H 23"W ELLIP CONC    |                |
|           | LEN=0096                 | INSTALLED UNKN |
|           | LAUREL HILL RD           |                |
|           | (T824)                   |                |
|           | BMS EN 41/1009/0040/0367 |                |
|           | 0 0 00000 0 00 0000+00   |                |
|           | TB BLKHSE CK             |                |
|           | BMSBG 41/1009/0040/0367  |                |
|           | 1 0 00021 0 02 0624+42   |                |
|           | 018 "DIA CIRC CONCR      |                |
|           | LEN=0044                 | INSTALLED UNKN |
|           | LENGTH(AH 2513 BK 2465)  |                |
|           | 018 "DIA CIRC CONCR      |                |

EXTRACT DATE: 12/28/2024 ROADWAY MANAGEMENT SYSTEM PAGE NUMBER: 342  
PRINT DATE: 12/30/2024 SLD COUNTY/SR - ANNUAL PRINT COUNTY: LYCOMING

DIR: B TOTAL LEN: 3.855 MI. DIST: 03-2 SR: 1009  
LEFT MUN: JACKSON T RIGHT MUN: JACKSON T

COVERED BRIDGE RD  
(T816)

005212 FT

0020/1195

002451 FT

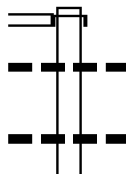
000000 FT

|                        |                          |           |      |
|------------------------|--------------------------|-----------|------|
| 0030/2069              | LEN=0045                 | INSTALLED | UNKN |
| 018 "DIA               | CIRC                     | CONCR     |      |
| 0030/1653              | LEN=0045                 | INSTALLED | 1998 |
| 021 "DIA               | CIRC                     | CONCR     |      |
| 0030/1169              | LEN=0052                 | INSTALLED | UNKN |
| 018 "DIA               | CIRC                     | CONCR     |      |
| 0030/0284              | LEN=0044                 | INSTALLED | UNKN |
| 018 "DIA               | CIRC                     | CONCR     |      |
| 0030/0064              | LEN=0044                 | INSTALLED | 1998 |
| 005212 FT              | 1 0 00021 0 02 0599+86   |           |      |
| 0030/0000              | LENGTH(AH 2465 BK 2761)  |           |      |
| 052"H 78"W             | CON BOX CUL              |           |      |
| 0020/2259              | LEN=0054                 | INSTALLED | UNKN |
| 018 "DIA               | CIRC                     | CONCR     |      |
| 0020/1387              | LEN=0055                 | INSTALLED | UNKN |
| 015 "DIA               | CIRC                     | CONCR     |      |
| 0020/1016              | LEN=0045                 | INSTALLED | UNKN |
| 018 "DIA               | CIRC                     | CONCR     |      |
| 0020/0464              | LEN=0040                 | INSTALLED | UNKN |
| 024 "DIA               | CIR                      | PLASTIC   |      |
| 0020/0076              | LEN=0055                 | INSTALLED | 1996 |
| 002451 FT              | 1 0 00021 0 02 0572+45   |           |      |
| 0020/0000              | LENGTH(AH 2761 BK 2451)  |           |      |
| 024 "DIA               | CIRC                     | CONCR     |      |
| 0010/2249              | LEN=0050                 | INSTALLED | 1987 |
| 024 "DIA               | CIRC                     | CONCR     |      |
| 0010/1925              | LEN=0042                 | INSTALLED | 1987 |
| 0010/1112              | BMS EN 41/1009/0010/1094 |           |      |
| 1 0 00021 0 02 0558+83 |                          |           |      |
| SCHOOLHOUSE            |                          |           |      |
| 0010/1094              | BMS BG 41/1009/0010/1094 |           |      |
| 024 "DIA               | CIRC                     | CONCR     |      |
| 0010/0693              | LEN=0050                 | INSTALLED | UNKN |
| 015 "DIA               | CIRC                     | CONCR     |      |
| 0010/0142              | LEN=0079                 | INSTALLED | UNKN |
| RAMP B RD              |                          |           |      |
| 0010/0027              | (SR8013 SEG 0760/0000)   |           |      |
| 000000 FT              | 1 0 00021 0 02 0547+88   |           |      |
| NC BL                  | LOCKHOUSE RD             |           |      |
| RAMP A RD              |                          |           |      |
| (SR8013 SEG 0750/0874) |                          |           |      |
| INTER-BK               | SR 0284 SH               |           |      |
| (SR0284 SEG 0170/2112) |                          |           |      |
| MFC BEGIN = D          |                          |           |      |
| 0010/0000              | LENGTH(AH 2451 BK 0000)  |           |      |



EXTRACT DATE: 12/28/2024 ROADWAY MANAGEMENT SYSTEM PAGE NUMBER: 341  
PRINT DATE: 12/30/2024 SLD COUNTY/SR - ANNUAL PRINT COUNTY: LYCOMING  
DIR: B TOTAL LEN: 2.103 MI. DIST: 03-2 SR: 1008  
LEFT MUN: CASCADE T RIGHT MUN: CASCADE T

SLACKS RUN RD 011105 FT  
(SR1006 SEG 0110/0000) 0050/2214



011105 FT  
INTER-AHD KELLYBURG RD  
0050/2214 (SR1006 SEG 0110/0000)  
018 " DIA CIR PLASTIC  
0050/2163 LEN=0052 INSTALLED UNKN  
030 " DIA CIR PLASTIC  
0050/1467 LEN=0044 INSTALLED UNKN  
024 " DIA CIRC METAL

EXTRACT DATE: 12/28/2024 ROADWAY MANAGEMENT SYSTEM PAGE NUMBER: 340  
PRINT DATE: 12/30/2024 SLD COUNTY/SR - ANNUAL PRINT COUNTY: LYCOMING

DIR: B TOTAL LEN: 2.103 MI. DIST: 03-2 SR: 1008  
LEFT MUN: CASCADE T RIGHT MUN: CASCADE T

|                                  |           |                         |            |      |
|----------------------------------|-----------|-------------------------|------------|------|
|                                  | 0050/1075 | LEN=0045                | INSTALLED  | UNKN |
| 008891 FT                        | 008891 FT | 2 0 41051 0 01 0239+48  | MCNAMEE RD |      |
|                                  |           | (T872)                  |            |      |
|                                  | 0050/0000 | LENGTH(AH 2214 BK 1462) |            |      |
|                                  | 0040/1342 | 014"H 23"W ELLIP METAL  |            |      |
|                                  | 0040/1188 | LEN=0034 INSTALLED UNKN |            |      |
|                                  |           | 014"H 23"W ELLIP METAL  |            |      |
|                                  |           | LEN=0031 INSTALLED UNKN |            |      |
| 007429 FT                        | 007429 FT | 2 0 41051 0 01 0224+92  |            |      |
|                                  | 0040/0000 | LENGTH(AH 1462 BK 2499) |            |      |
|                                  |           | 024 "DIA CIRC METAL     |            |      |
|                                  | 0030/2289 | LEN=0026 INSTALLED UNKN |            |      |
|                                  |           | 014"H 23"W ELLIP METAL  |            |      |
|                                  | 0030/1534 | LEN=0034 INSTALLED UNKN |            |      |
|                                  |           | 018 "DIA CIR PLASTIC    |            |      |
|                                  | 0030/0329 | LEN=0040 INSTALLED 2015 |            |      |
| 004930 FT                        | 004930 FT | 2 0 41051 0 01 0200+04  |            |      |
|                                  | 0030/0000 | LENGTH(AH 2499 BK 2509) |            |      |
|                                  |           | 014"H 23"W ELLIP METAL  |            |      |
|                                  | 0020/2442 | LEN=0034 INSTALLED UNKN |            |      |
|                                  |           | 014"H 23"W ELLIP METAL  |            |      |
|                                  | 0020/1265 | LEN=0031 INSTALLED UNKN |            |      |
| 002421 FT                        | 002421 FT | 2 0 41051 0 01 0175+06  |            |      |
|                                  | 0020/0000 | LENGTH(AH 2509 BK 2421) |            |      |
|                                  |           | 024 "DIA CIR PLASTIC    |            |      |
|                                  | 0010/1861 | LEN=0036 INSTALLED UNKN |            |      |
|                                  |           | NC ROSE VALLEY RD       |            |      |
|                                  | INTER-BK  | ROSE VALLEY RD          |            |      |
| 2 0 41051 0 01 0150+95 000000 FT | 000000 FT | (SR1001 SEG 0260/0000)  |            |      |
| FLANAGAN HILL RD                 |           | MFC BEGIN = E           |            |      |
| (SR1001 SEG 0260/0000) 0010/0000 | 0010/0000 | LENGTH(AH 2421 BK 0000) |            |      |

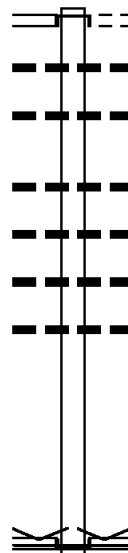
EXTRACT DATE: 12/28/2024 ROADWAY MANAGEMENT SYSTEM PAGE NUMBER: 339  
PRINT DATE: 12/30/2024 SLD COUNTY/SR - ANNUAL PRINT COUNTY: LYCOMING  
DIR: B TOTAL LEN: .497 MI. DIST: 03-2 SR: 1007  
LEFT MUN: PLUNKETTS CREEK T RIGHT MUN: PLUNKETTS CREEK T

002624 FT

LOWER BARBOURS RD  
(SR1005 SEG 0030/0000) 0010/2624

002624 FT

000000 FT



```

002624 FT
INTER-AHD PROCTOR RD
(SR1005 SEG 0030/0000)
BARBOURS CEMETERY RD
0010/2624 (T811)
024 "DIA CIRC CONCR
0010/2486 LEN=0035 INSTALLED UNKN
018 "DIA CIRC METAL
0010/2097 LEN=0040 INSTALLED UNKN

018 "H 24 "W ELLIP METAL
0010/1327 LEN=0046 INSTALLED UNKN
018 "H 24 "W ELLIP METAL
0010/0786 LEN=0038 INSTALLED UNKN
018 "DIA CIR UNKNOWN
0010/0445 LEN=0037 INSTALLED UNKN
018 "H 24 "W ELLIP METAL
0010/0124 LEN=0042 INSTALLED UNKN
000000 FT 2 0 4 1105 0 00 0000+00
VILLAGE: BARBOURS
NC DUNWOODY RD
SR 0087 SH
(SR0087 SEG 0330/0000)
INTER-BK DUNWOODY RD
(T884)
MFC BEGIN = E
0010/0000 LENGTH(AH 2624 BK 0000)

```

EXTRACT DATE: 12/28/2024 ROADWAY MANAGEMENT SYSTEM PAGE NUMBER: 338  
PRINT DATE: 12/30/2024 SLD COUNTY/SR - ANNUAL PRINT COUNTY: LYCOMING

DIR: B TOTAL LEN: 12.578 MI. DIST: 03-2 SR: 1006  
LEFT MUN: PLUNKETTS CREEK T RIGHT MUN: PLUNKETTS CREEK T

ENGLE MILL LN  
(PRDR)

066412 FT

066412 FT  
INTER-AHD

HOPPESTOWN RD  
(SR1005 SEG 0080/0000)  
PROCTOR RD  
(SR1005 SEG 0080/0000)  
043"H 64"W ELLIP METAL  
LEN=0040 INSTALLED 2023

0290/1924

0290/1552

0290/0941

0290/0802

0290/0774

0290/0733

054 "DIA CIRC METAL  
LEN=0036 INSTALLED UNKN

BMS EN 41/1006/0290/0774  
2 0 41051 0 06 0712+12  
KINGS RUN  
BMS BG 41/1006/0290/0774  
ENGLE RUN DR  
(PRDR)

0290/0826

064488 FT

0290/0108

064488 FT

0290/0000

0280/2118

0280/1830

024 "DIA CIR PLASTIC  
LEN=0040 INSTALLED 2008  
2 0 41051 0 06 0704+45  
LENGTH(AH 1924 BK 2229)  
018 "DIA CIRC METAL  
LEN=0040 INSTALLED UNKN  
036 "DIA CIR PLASTIC  
LEN=0055 INSTALLED 2009

062259 FT

0280/0104

062259 FT

0280/0000

0270/2412

0270/2270

0270/2040

0270/1480

024 "DIA CIR PLASTIC  
LEN=0043 INSTALLED 2009  
2 0 41051 0 05 0680+48  
LENGTH(AH 2229 BK 2492)  
018 "DIA CIR PLASTIC  
LEN=0040 INSTALLED 2009  
024 "DIA CIR PLASTIC  
LEN=0030 INSTALLED 2009  
024 "DIA CIR PLASTIC  
LEN=0045 INSTALLED 2019  
018 "DIA CIR PLASTIC  
LEN=0040 INSTALLED 2017

EXTRACT DATE: 12/28/2024 ROADWAY MANAGEMENT SYSTEM PAGE NUMBER: 337  
PRINT DATE: 12/30/2024 SLD COUNTY/SR - ANNUAL PRINT COUNTY: LYCOMING

DIR: B TOTAL LEN: 12.578 MI. DIST: 03-2 SR: 1006  
LEFT MUN: PLUNKETTS CREEK T RIGHT MUN: PLUNKETTS CREEK T

059767 FT

058275 FT

055797 FT

CHAPMAN RD  
(T882)

0240/1850

|           |                          |
|-----------|--------------------------|
| 0270/0880 | 018 "DIA CIR PLASTIC     |
| 0270/0652 | LEN=0040 INSTALLED 2017  |
| 0270/0124 | 018 "DIA CIR PLASTIC     |
| 059767 FT | LEN=0044 INSTALLED 2012  |
| 0270/0000 | 036 "DIA CIR PLASTIC     |
| 0260/1490 | LEN=0040 INSTALLED UNKN  |
| 0260/1457 | 2 0 41051 0 05 0655+85   |
| 0260/1225 | 018 "DIA CIRC CONCR      |
| 0260/0990 | LEN=0040 INSTALLED UNKN  |
| 0260/0700 | LENGTH(AH 2492 BK 1492)  |
| 0260/0500 | 018 "DIA CIRC CONCR      |
| 0260/0172 | LEN=0044 INSTALLED UNKN  |
| 058275 FT | PLUNKETTS CREEK          |
| 0260/0000 | CASCADE T                |
| 0250/2394 | 018 "DIA CIR PLASTIC     |
| 0250/1996 | LEN=0032 INSTALLED 2009  |
| 0250/1819 | 018 "DIA CIR PLASTIC     |
| 0250/1440 | LEN=0040 INSTALLED 2017  |
| 0250/1317 | 018 "DIA CIR PLASTIC     |
| 0250/1210 | LEN=0060 INSTALLED 2009  |
| 0250/0960 | 018 "DIA CIRC METAL      |
| 0250/0773 | LEN=0036 INSTALLED UNKN  |
| 055797 FT | 024 "DIA CIR PLASTIC     |
| 0250/0000 | LEN=0060 INSTALLED 2017  |
|           | 2 0 41051 0 04 0640+94   |
|           | LENGTH(AH 1492 BK 2478)  |
|           | 018 "DIA CIR PLASTIC     |
|           | LEN=0047 INSTALLED 2011  |
|           | 024 "DIA CIR PLASTIC     |
|           | LEN=0040 INSTALLED 2010  |
|           | 024 "DIA CIR PLASTIC     |
|           | LEN=0040 INSTALLED 1998  |
|           | 018 "DIA CIR PLASTIC     |
|           | LEN=0041 INSTALLED 2012  |
|           | 024 "DIA CIR PLASTIC     |
|           | LEN=0040 INSTALLED 2017  |
|           | 018 "DIA CIR PLASTIC     |
|           | LEN=0030 INSTALLED 2009  |
|           | 024 "H 30 "W ELLIP METAL |
|           | LEN=0041 INSTALLED UNKN  |
|           | 024 "H 35 "W ELLIP METAL |
|           | LEN=0042 INSTALLED 2010  |
| 055797 FT | 2 0 41051 0 03 0616+37   |
| 0250/0000 | LENGTH(AH 2478 BK 2498)  |
|           | 015 "DIA CIRC METAL      |

EXTRACT DATE: 12/28/2024 ROADWAY MANAGEMENT SYSTEM PAGE NUMBER: 336  
PRINT DATE: 12/30/2024 SLD COUNTY/SR - ANNUAL PRINT COUNTY: LYCOMING

DIR: B TOTAL LEN: 12.578 MI. DIST: 03-2 SR: 1006  
LEFT MUN: CASCADE T RIGHT MUN: CASCADE T

053299 FT

050799 FT

048717 FT

FRYMIRE RD  
(T876)

0210/1476

|           |                         |                        |
|-----------|-------------------------|------------------------|
| 0240/1550 | LEN=0031                | INSTALLED UNKN         |
| 0240/1531 | JACOBY LN               |                        |
|           | (PRDR)                  |                        |
| 0240/1335 | 015 "DIA                | CIRC METAL             |
|           | LEN=0031                | INSTALLED UNKN         |
|           | 015 "DIA                | CIRC METAL             |
| 0240/0567 | LEN=0031                | INSTALLED UNKN         |
| 0240/0303 | 015 "DIA                | CIRC METAL             |
|           | LEN=0031                | INSTALLED UNKN         |
| 0240/0233 | 013 "H 15 "W            | ELLIP METAL            |
| 053299 FT | LEN=0040                | INSTALLED UNKN         |
| 0240/0000 | 2 0 41051 0 03 0590+78  |                        |
|           | LENGTH(AH 2498 BK 2500) |                        |
| 0230/2450 | 018 "DIA                | CIR PLASTIC            |
|           | LEN=0030                | INSTALLED 2017         |
|           | 036 "DIA                | CIR PLASTIC            |
| 0230/1814 | LEN=0040                | INSTALLED 2007         |
|           | 015 "DIA                | CIRC METAL             |
| 0230/1508 | LEN=0042                | INSTALLED UNKN         |
|           | 036 "DIA                | CIRC METAL             |
| 0230/1123 | LEN=0040                | INSTALLED UNKN         |
|           | 050799 FT               | 2 0 41051 0 03 0564+86 |
|           | WALLIS RUN              |                        |
|           | STRUCTURE LENGTH 32 FT  |                        |
|           | BMSID 41/1006/0230/0000 |                        |
| 0230/0000 | LENGTH(AH 2500 BK 2082) |                        |
|           | 024 "DIA                | CIR PLASTIC            |
| 0220/1233 | LEN=0040                | INSTALLED 2009         |
|           | 015 "DIA                | CIRC METAL             |
| 0220/0597 | LEN=0033                | INSTALLED UNKN         |
|           | 015 "DIA                | CIRC METAL             |
| 0220/0020 | LEN=0033                | INSTALLED UNKN         |
| 048717 FT | 2 0 41051 0 03 0544+41  |                        |
| 0220/0000 | LENGTH(AH 2082 BK 2434) |                        |
|           | 018 "DIA                | CIR PLASTIC            |
| 0210/2019 | LEN=0040                | INSTALLED 2017         |
|           | 018 "DIA                | CIRC METAL             |
| 0210/1748 | LEN=0030                | INSTALLED UNKN         |
| 0210/1618 | BMSID 41/1006/0210/1605 |                        |
|           | 2 0 41051 0 03 0536+07  |                        |
|           | T.WALLIS RUN            |                        |
| 0210/1605 | BMSBG 41/1006/0210/1605 |                        |

EXTRACT DATE: 12/28/2024 ROADWAY MANAGEMENT SYSTEM PAGE NUMBER: 335  
PRINT DATE: 12/30/2024 SLD COUNTY/SR - ANNUAL PRINT COUNTY: LYCOMING

DIR: B TOTAL LEN: 12.578 MI. DIST: 03-2 SR: 1006  
LEFT MUN: CASCADE T RIGHT MUN: CASCADE T

046283 FT

043842 FT

042746 FT

|           |                        |                         |
|-----------|------------------------|-------------------------|
| 0210/1248 | 018 "DIA               | CIRC METAL              |
| 0210/0870 | LEN=0032               | INSTALLED UNKN          |
| 0210/0571 | 018 "DIA               | CIRC METAL              |
| 046283 FT | LEN=0036               | INSTALLED UNKN          |
| 0210/0000 | 018 "DIA               | CIRC METAL              |
| 0200/2228 | LEN=0036               | INSTALLED UNKN          |
| 0200/2010 | 2 0 41051 0 03 0520+05 | LENGTH(AH 2434 BK 2441) |
| 0200/1597 | 012"H 18"W             | ELLIP METAL             |
| 0200/1524 | LEN=0036               | INSTALLED UNKN          |
| 0200/1230 | 018 "DIA               | CIR PLASTIC             |
| 0200/0780 | LEN=0044               | INSTALLED UNKN          |
| 0200/0588 | 018 "DIA               | CIR PLASTIC             |
| 0200/0409 | LEN=0040               | INSTALLED 2005          |
| 043842 FT | 018 "DIA               | CIR PLASTIC             |
| 0200/0000 | LEN=0036               | INSTALLED UNKN          |
| 0190/0567 | 018 "DIA               | CIR PLASTIC             |
| NC WA     | LEN=0039               | INSTALLED 1999          |
| 0190/0529 | 018 "DIA               | CIRC METAL              |
| 0190/0442 | LEN=0036               | INSTALLED UNKN          |
| 0190/0075 | 018 "DIA               | CIRC METAL              |
| 042746 FT | LEN=0036               | INSTALLED UNKN          |
| 0190/0000 | 024 "DIA               | CIR PLASTIC             |
| 0180/2389 | LEN=0040               | INSTALLED 2017          |
| 0180/2249 | 2 0 41051 0 03 0495+20 | MFC BEGIN = D           |
| 0180/1977 | 024 "DIA               | CIRC CONC               |
| 0180/1616 | LEN=0040               | INSTALLED UNKN          |
| 0180/1366 | 018 "DIA               | CIRC CONC               |
| 0180/1171 | LEN=0040               | INSTALLED UNKN          |

EXTRACT DATE: 12/28/2024 ROADWAY MANAGEMENT SYSTEM PAGE NUMBER: 334  
PRINT DATE: 12/30/2024 SLD COUNTY/SR - ANNUAL PRINT COUNTY: LYCOMING

DIR: B TOTAL LEN: 12.578 MI. DIST: 03-2 SR: 1006  
LEFT MUN: CASCADE T RIGHT MUN: CASCADE T

|            |  |           |                         |                |
|------------|--|-----------|-------------------------|----------------|
|            |  |           | 018 " DIA               | CIRC CONCR     |
|            |  | 0180/0948 | LEN=0040                | INSTALLED UNKN |
|            |  |           | 018 " DIA               | CIRC CONCR     |
|            |  | 0180/0635 | LEN=0040                | INSTALLED UNKN |
|            |  |           | 018 " DIA               | CIRC CONCR     |
|            |  | 0180/0310 | LEN=0045                | INSTALLED UNKN |
| 040150 FT  |  | 040150 FT | 2 0 41051 0 02 0444+78  |                |
|            |  | 0180/0000 | LENGTH(AH 2596 BK 2503) |                |
|            |  |           | 018 " DIA               | CIRC CONCR     |
|            |  | 0170/2484 | LEN=0060                | INSTALLED UNKN |
|            |  |           | 018 " DIA               | CIRC CONCR     |
|            |  | 0170/2165 | LEN=0050                | INSTALLED UNKN |
|            |  |           | 018 " DIA               | CIRC CONCR     |
|            |  | 0170/1859 | LEN=0044                | INSTALLED UNKN |
|            |  |           | 018 " DIA               | CIRC CONCR     |
|            |  | 0170/1535 | LEN=0047                | INSTALLED UNKN |
|            |  |           |                         |                |
|            |  |           | 015 " DIA               | CIRC CONCR     |
|            |  | 0170/0544 | LEN=0030                | INSTALLED UNKN |
| 037647 FT  |  | 037647 FT | 2 0 41051 0 02 0419+73  |                |
|            |  | 0170/0000 | LENGTH(AH 2503 BK 2515) |                |
|            |  |           |                         |                |
|            |  | 0160/1728 | 024 " DIA               | CIR PLASTIC    |
|            |  |           | LEN=0040                | INSTALLED 2007 |
| FRYMIRE RD |  |           | NURSERY LN              |                |
| (T876)     |  | 0160/1482 | (PRDR)                  |                |
| 0160/1482  |  |           | 016 "H 25 "W            | ELLIP METAL    |
|            |  | 0160/1413 | LEN=0044                | INSTALLED UNKN |
|            |  |           | 024 " DIA               | CIRC CONCR     |
|            |  | 0160/1015 | LEN=0036                | INSTALLED UNKN |
|            |  |           | 018 " DIA               | CIRC CONCR     |
|            |  | 0160/0717 | LEN=0036                | INSTALLED UNKN |
|            |  |           | 018 " DIA               | CIR PLASTIC    |
|            |  | 0160/0282 | LEN=0040                | INSTALLED 2017 |
|            |  |           | 018 " DIA               | CIRC METAL     |
|            |  | 0160/0206 | LEN=0040                | INSTALLED UNKN |
| 035132 FT  |  | 035132 FT | 2 0 41051 0 02 0394+53  |                |
|            |  | 0160/0000 | LENGTH(AH 2515 BK 2471) |                |
|            |  |           | 018 " DIA               | CIRC CONCR     |
|            |  | 0150/2354 | LEN=0040                | INSTALLED UNKN |
|            |  |           | 018 " DIA               | CIRC CONCR     |
|            |  | 0150/2178 | LEN=0051                | INSTALLED UNKN |
|            |  |           |                         |                |
|            |  |           | 013 "H 18 "W            | ELLIP METAL    |
|            |  | 0150/0500 | LEN=0046                | INSTALLED UNKN |
| 032661 FT  |  | 032661 FT | 2 0 41051 0 02 0369+73  |                |



EXTRACT DATE: 12/28/2024 ROADWAY MANAGEMENT SYSTEM PAGE NUMBER: 333  
PRINT DATE: 12/30/2024 SLD COUNTY/SR - ANNUAL PRINT COUNTY: LYCOMING

DIR: B TOTAL LEN: 12.578 MI. DIST: 03-2 SR: 1006  
LEFT MUN: CASCADE T RIGHT MUN: CASCADE T

KELLY RD  
(T635)

030157 FT

0130/1930

027759 FT

024949 FT

MULCAHY RD  
(T874)

0110/1186

5 0150/0000 LENGTH(AH 2471 BK 2504)

0140/1788 018 "DIA CIRC CONCR  
LEN=0032 INSTALLED UNKN

0140/1381 018 "DIA CIRC CONCR  
LEN=0045 INSTALLED UNKN

0140/1033 018 "DIA CIRC CONCR  
LEN=0036 INSTALLED UNKN

0140/0577 018 "DIA CIRC CONCR  
LEN=0036 INSTALLED UNKN

030157 FT 2 0 41051 0 02 0344+60  
5 0140/0000 LENGTH(AH 2504 BK 2398)

0130/1112 024 "DIA CIRC CONCR  
LEN=0030 INSTALLED UNKN

027759 FT 2 0 41051 0 02 0320+47  
5 0130/0000 LENGTH(AH 2398 BK 2810)

0120/2787 036 "DIA CIR PLASTIC  
LEN=0044 INSTALLED UNKN

0120/1934 016"H 25"W ELLIP METAL  
LEN=0044 INSTALLED UNKN

0120/0054 021 "DIA CIRC CONCR  
LEN=0036 INSTALLED UNKN

024949 FT 2 0 41051 0 02 0292+17  
5 0120/0000 LENGTH(AH 2810 BK 2967)

HIDDEN HOLLOW RD  
(PRDR)

0110/2867 018 "DIA CIRC METAL  
LEN=0045 INSTALLED UNKN

0110/2667 018 "DIA CIRC METAL  
LEN=0047 INSTALLED UNKN

0110/2418 SALT RUN  
STRUCTURE LENGTH 19 FT

0110/1893 BMSID 41/1006/0110/1893

0110/1173 024 "DIA CIRC METAL  
LEN=0052 INSTALLED UNKN

EXTRACT DATE: 12/28/2024 ROADWAY MANAGEMENT SYSTEM PAGE NUMBER: 332  
PRINT DATE: 12/30/2024 SLD COUNTY/SR - ANNUAL PRINT COUNTY: LYCOMING

DIR: B TOTAL LEN: 12.578 MI. DIST: 03-2 SR: 1006  
LEFT MUN: CASCADE T RIGHT MUN: CASCADE T

021982 FT

0110/0548 012"H 18"W ELLIP METAL  
LEN=0044 INSTALLED UNKN  
0110/0370 018"DIA CIR PLASTIC  
LEN=0045 INSTALLED 2019  
021982 FT 2 0 41051 0 01 0261+70

NC KE LLYBURG RD  
ROSE VALLEY RD  
(SR1008 SEG 0050/2214)  
5 0110/0000 LENGTH(AH 2967 BK 1534)  
018"DIA CIRC CONCR  
0100/1283 LEN=0040 INSTALLED UNKN

020448 FT

0100/0672 024"DIA CIR PLASTIC  
LEN=0050 INSTALLED UNKN

020448 FT 2 0 41107 0 00 0099+85  
5 0100/0000 LENGTH(AH 1534 BK 2562)  
024"DIA CIR PLASTIC  
0090/2178 LEN=0040 INSTALLED UNKN

017886 FT

0090/0013 BMS EN 41/1006/0090/0000  
017886 FT 2 0 41107 0 00 0074+24

SLACK'S RUN  
BMSBG 41/1006/0090/0000  
5 0090/0000 LENGTH(AH 2562 BK 2420)  
018"DIA CIRC METAL  
0080/1826 LEN=0040 INSTALLED UNKN

015466 FT

0080/0940 018"DIA CIR PLASTIC  
LEN=0040 INSTALLED UNKN

0080/0127 024"DIA CIR PLASTIC  
LEN=0040 INSTALLED UNKN  
015466 FT 2 0 41107 0 00 0050+22  
5 0080/0000 LENGTH(AH 2420 BK 1433)

0070/1216 024"DIA CIRC METAL  
LEN=0045 INSTALLED UNKN  
018"DIA CIR PLASTIC  
LEN=0050 INSTALLED UNKN  
0070/0923 013"H 22"W ELLIP METAL  
LEN=0045 INSTALLED UNKN  
0070/0578 018"DIA CIR PLASTIC  
LEN=0045 INSTALLED UNKN

2 0 41107 0 00 0036+00 014033 FT  
MATTHEWS RD

0070/0220  
014033 FT

EXTRACT DATE: 12/28/2024 ROADWAY MANAGEMENT SYSTEM PAGE NUMBER: 331  
PRINT DATE: 12/30/2024 SLD COUNTY/SR - ANNUAL PRINT COUNTY: LYCOMING

DIR: B TOTAL LEN: 12.578 MI. DIST: 03-2 SR: 1006  
LEFT MUN: CASCADE T RIGHT MUN: CASCADE T

(T633)

0070/0000

012631 FT

010450 FT

007967 FT

|   |                      |                          |
|---|----------------------|--------------------------|
| 5 | 0070/0000            | LENGTH(AH 1433 BK 1402)  |
|   | 018 "DIA CIR PLASTIC |                          |
|   | 0060/1363            | LEN=0040 INSTALLED UNKN  |
|   | 018 "DIA CIR PLASTIC |                          |
|   | 0060/1078            | LEN=0045 INSTALLED UNKN  |
|   | 018 "DIA CIR PLASTIC |                          |
|   | 0060/0700            | LEN=0065 INSTALLED UNKN  |
|   | 015 "DIA CIRC CONCR  |                          |
|   | 0060/0365            | LEN=0041 INSTALLED UNKN  |
|   | 012631 FT            | 2 0 41107 0 00 0021+85   |
|   |                      | SLACKS RUN               |
|   |                      | STRUCTURE LENGTH 15 FT   |
|   |                      | BMSID 41/1006/0060/0000  |
| 5 | 0060/0000            | LENGTH(AH 1402 BK 2181)  |
|   | 018 "DIA CIR PLASTIC |                          |
|   | 0050/1790            | LEN=0040 INSTALLED UNKN  |
|   | 015 "DIA CIRC METAL  |                          |
|   | 0050/1486            | LEN=0039 INSTALLED UNKN  |
|   | 015 "DIA CIRC METAL  |                          |
|   | 0050/1104            | LEN=0040 INSTALLED UNKN  |
|   | 015 "DIA CIRC CONCR  |                          |
|   | 0050/0701            | LEN=0040 INSTALLED UNKN  |
|   | 024 "DIA CIRC CONCR  |                          |
|   | 0050/0376            | LEN=0054 INSTALLED UNKN  |
|   | 010450 FT            | 2 0 41107 0 00 0000+00   |
|   |                      | 018 "DIA CIRC CONCR      |
|   |                      | LEN=0045 INSTALLED UNKN  |
|   |                      | FLANAGAN HILL RD         |
|   |                      | (SR1001 SEG 0270/2541)   |
|   |                      | MFC BEGIN = E            |
| 5 | 0050/0000            | LENGTH(AH 2181 BK 2483)  |
|   | 048 "DIA CIR PLASTIC |                          |
|   | 0040/2323            | LEN=0057 INSTALLED UNKN  |
|   | 060 "DIA CIR PLASTIC |                          |
|   | 0040/2135            | LEN=0060 INSTALLED 2008  |
|   | 018 "DIA CIRC METAL  |                          |
|   | 0040/1895            | LEN=0047 INSTALLED UNKN  |
|   | 018 "DIA CIR PLASTIC |                          |
|   | 0040/1630            | LEN=0040 INSTALLED UNKN  |
|   | 018 "DIA CIRC METAL  |                          |
|   | 0040/1310            | LEN=0036 INSTALLED UNKN  |
|   | 018 "DIA CIRC METAL  |                          |
|   | 0040/0825            | LEN=0042 INSTALLED UNKN  |
|   | 018 "DIA CIRC METAL  |                          |
|   | 0040/0498            | LEN=0036 INSTALLED UNKN  |
|   | 007967 FT            | 2 0 41051 0 01 0079+69   |
| 5 | 0040/0000            | LENGTH(AH 2483 BK 2221)  |
|   | 018 "DIA CIR PLASTIC |                          |
|   | 0030/1790            | LEN=0028 INSTALLED UNKN  |
|   |                      | 024 "H 36 "W ELLIP METAL |

DIR: B TOTAL LEN: 12.578 MI.  
LEFT MUN: CASCADE T

DIST: 03-2 SR: 1006  
RIGHT MUN: CASCADE T

2 0 4 1 0 5 1 0 00 0027+60 002777 FT  
OLD BARN RD  
(T629) 0020/0000

UPPER BODINES RD  
(T857)

005746 FT

0010/0364

000000 FT

0030/1630 LEN=0055 INSTALLED UNKN

005746 FT 2 0 41051 0 00 0056+72  
0030/0000 LENGTH(AH 2221 BK 2969)

```
0020/2540  UTB DIA CIRC CONC  
LEN=0040  INSTALLED UNKN  
OLD SLACKS RUN RD
```

```

0020/2389 036 "DIA CIRC CONCR
0020/2018 LEN=0097 INSTALLED UNKN

```

0020/1258 OLD SLACKS RUN RD  
(T631)

0020/1089 CASCAD E  
LEWIS T

SLACK RUN  
STRUCTURE LENGTH 40 FT

0020/1049 BMS ID 41/1006/0020/1049  
030 " DIA CIRC CONCR

```
0020/0676 LEN=0048 INSTALLED UNKN
0021 "DIA CIRC METAL
```

```
0020/0411  LEN=0080  INSTALLED  UNKN
002777  FT
```

0020/0000 LENGTH(AH 2969 BK 2777)

0010/1720 015 "DIA CIRC METAL  
LEN=0030 INSTALLED UNKN

0010/1483 (T856)

0010/0600 015"H 21"W ELLIP METAL  
LEN=0025 INSTALLED UNKN

0010/0247 BMS EN 41/1006/0010/0075  
2 0 41051 0 00 0000+00

0010/0075 LYCOMING CREEK  
BMSBG 41/1006/0010/0075

000000 FT 2 0 41051 0 00 0000+00  
VILLAGE: BODINES  
NO SLACKS RUN RD

```

NC  SLACKS  RUN  RD
      SR 0014 SH
      (SR0014 SEC 0160 (0000)

```

```

      (SR0014 SEG 0160/0000)
MFC BEGIN = D
0010/0000 LENGTH(AH 2777 BK 0000)

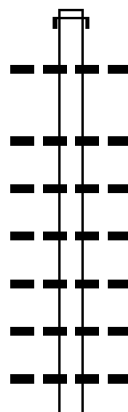
```

0010/0000 LENGTH(AH 2777 BK 0000)

EXTRACT DATE: 12/28/2024 ROADWAY MANAGEMENT SYSTEM PAGE NUMBER: 329  
PRINT DATE: 12/30/2024 SLD COUNTY/SR - ANNUAL PRINT COUNTY: LYCOMING

DIR: B TOTAL LEN: 5.623 MI. DIST: 03-2 SR: 1005  
LEFT MUN: PLUNKETTS CREEK T RIGHT MUN: PLUNKETTS CREEK T

029687 FT



029687 FT AH-SULLIVAN (56)  
INTER-AHD PROCTOR MTN RD  
0130/3361 (SR4010 SEG 0010/0000)  
072 "DIA CIRC METAL  
0130/3120 LEN=0047 INSTALLED UNKN  
018 "DIA CIRC CONCR  
0130/2434 LEN=0040 INSTALLED UNKN  
030 "DIA CIRC CONCR  
0130/2110 LEN=0035 INSTALLED UNKN  
024 "DIA CIR PLASTIC  
0130/1681 LEN=0042 INSTALLED UNKN  
018 "DIA CIR PLASTIC  
0130/1175 LEN=0060 INSTALLED 2005  
018 "DIA CIR PLASTIC  
0130/0847 LEN=0045 INSTALLED 2008  
018 "DIA CIRC CONCR  
0130/0731 LEN=0050 INSTALLED 2008  
018 "DIA CIR PLASTIC

EXTRACT DATE: 12/28/2024 ROADWAY MANAGEMENT SYSTEM PAGE NUMBER: 328  
PRINT DATE: 12/30/2024 SLD COUNTY/SR - ANNUAL PRINT COUNTY: LYCOMING

DIR: B TOTAL LEN: 5.623 MI. DIST: 03-2 SR: 1005  
LEFT MUN: PLUNKETTS CREEK T RIGHT MUN: PLUNKETTS CREEK T

026326 FT

023752 FT

021240 FT

|             |                          |           |      |
|-------------|--------------------------|-----------|------|
| 0130/0439   | LEN=0040                 | INSTALLED | 2008 |
| 0130/0040   | BMSSEN 41/1005/0130/0000 |           |      |
|             | 018 "DIA CIRC PLASTIC    |           |      |
| 0130/0021   | LEN=0055                 | INSTALLED | 2019 |
| 026326 FT   | 2 0 41051 0 06 0835+95   |           |      |
|             | PLUNKETTS CREEK          |           |      |
|             | BMSBG 41/1005/0130/0000  |           |      |
| 5 0130/0000 | LENGTH(AH 3361 BK 2574)  |           |      |
|             | 027 "DIA CIRC PLASTIC    |           |      |
| 0120/1736   | LEN=0042                 | INSTALLED | 2011 |
|             | 018 "DIA CIRC CONCR      |           |      |
| 0120/1245   | LEN=0040                 | INSTALLED | UNKN |
|             | 024 "DIA CIRC CONCR      |           |      |
| 0120/0827   | LEN=0040                 | INSTALLED | UNKN |
|             | 018 "DIA CIRC CONCR      |           |      |
| 0120/0493   | LEN=0035                 | INSTALLED | UNKN |
| 023752 FT   | 2 0 41051 0 06 0810+23   |           |      |
| 5 0120/0000 | LENGTH(AH 2574 BK 2512)  |           |      |
|             | 048 "DIA CIRC CONCR      |           |      |
| 0110/2500   | LEN=0050                 | INSTALLED | UNKN |
|             | 018 "DIA CIRC CONCR      |           |      |
| 0110/2299   | LEN=0050                 | INSTALLED | UNKN |
|             | 018 "DIA CIRC CONCR      |           |      |
| 0110/1884   | LEN=0029                 | INSTALLED | UNKN |
|             | 018 "DIA CIRC CONCR      |           |      |
| 0110/1674   | LEN=0036                 | INSTALLED | UNKN |
|             | 024 "DIA CIRC CONCR      |           |      |
| 0110/1403   | LEN=0033                 | INSTALLED | UNKN |
|             | 018 "DIA CIRC CONCR      |           |      |
| 0110/0855   | LEN=0037                 | INSTALLED | UNKN |
|             | 018 "DIA CIRC CONCR      |           |      |
| 0110/0535   | LEN=0028                 | INSTALLED | UNKN |
|             | 018 "DIA CIRC CONCR      |           |      |
| 0110/0186   | LEN=0039                 | INSTALLED | UNKN |
| 021240 FT   | 2 0 41051 0 06 0785+13   |           |      |
| 5 0110/0000 | LENGTH(AH 2512 BK 2368)  |           |      |
|             | 018 "DIA CIRC CONCR      |           |      |
| 0100/2025   | LEN=0032                 | INSTALLED | UNKN |
|             | 018 "DIA CIRC CONCR      |           |      |
| 0100/1744   | LEN=0035                 | INSTALLED | UNKN |
|             | 018 "DIA CIRC CONCR      |           |      |
| 0100/1281   | LEN=0040                 | INSTALLED | 1998 |
|             | 018 "DIA CIRC CONCR      |           |      |
| 0100/1031   | LEN=0030                 | INSTALLED | UNKN |
|             | 024 "DIA CIRC CONCR      |           |      |
| 0100/0739   | LEN=0031                 | INSTALLED | UNKN |
| 0100/0213   | BMSSEN 41/1005/0100/0175 |           |      |
|             | 2 0 41051 0 06 0763+16   |           |      |
|             | WOLFE RUN                |           |      |

EXTRACT DATE: 12/28/2024 ROADWAY MANAGEMENT SYSTEM PAGE NUMBER: 327  
PRINT DATE: 12/30/2024 SLD COUNTY/SR - ANNUAL PRINT COUNTY: LYCOMING

DIR: B TOTAL LEN: 5.623 MI. DIST: 03-2 SR: 1005  
LEFT MUN: PLUNKETTS CREEK T RIGHT MUN: PLUNKETTS CREEK T

2 0 41051 0 06 0761+43 018872 FT  
CABBAGE HOLLOW RD  
(T635) 0100/0000

017263 FT

015109 FT  
WALLIS RUN RD  
(SR1006 SEG 0290/1924) 0080/0000

013148 FT

010880 FT

0100/0175 BMSBG 41/1005/0100/0175  
018"H 24"W ELLIP METAL  
0100/0004 LEN=0060 INSTALLED 1998  
018872 FT  
S 0100/0000 LENGTH(AH 2368 BK 1609)  
015"H 20"W ELLIP CONC  
0090/1027 LEN=0042 INSTALLED UNKN  
017263 FT 2 0 41051 0 06 0745+35  
S 0090/0000 LENGTH(AH 1609 BK 2154)  
024 "DIA CIRC CONCR  
0080/1855 LEN=0110 INSTALLED UNKN  
015109 FT 2 0 41051 0 06 0723+83  
NC HO PPESTOWN RD  
S 0080/0000 LENGTH(AH 2154 BK 1961)  
0070/1424 BMSSEN 41/1005/0070/1346  
2 0 41053 0 00 0089+95  
PLUNKETTS CREEK  
0070/1346 BMSBG 41/1005/0070/1346  
015"H 20"W ELLIP METAL  
0070/0655 LEN=0024 INSTALLED UNKN  
015"H 20"W ELLIP METAL  
0070/0218 LEN=0024 INSTALLED UNKN  
013148 FT 2 0 41053 0 00 0089+95  
VILLAGE: PROCTOR  
018 "DIA CIRC METAL  
S 0070/0000 LEN=0033 INSTALLED UNKN  
LENGTH(AH 1961 BK 2268)  
015 "DIA CIRC METAL  
0062/1712 LEN=0050 INSTALLED UNKN  
018 "DIA CIR PLASTIC  
0062/0927 LEN=0040 INSTALLED 2005  
018 "DIA CIR PLASTIC  
0062/0556 LEN=0032 INSTALLED 2005  
018 "DIA CIR PLASTIC  
0062/0111 LEN=0032 INSTALLED 2008  
010880 FT 2 0 41053 0 00 0067+27  
S 0062/0000 LENGTH(AH 2268 BK 0525)  
0052/0410 BMSSEN 41/1005/0052/0333  
0 0 00000 0 00 0000+00  
PLUNKETTS CREEK

EXTRACT DATE: 12/28/2024 ROADWAY MANAGEMENT SYSTEM PAGE NUMBER: 326  
PRINT DATE: 12/30/2024 SLD COUNTY/SR - ANNUAL PRINT COUNTY: LYCOMING

DIR: B TOTAL LEN: 5.623 MI.  
LEFT MUN: PLUNKETTS CREEK T

DIST: 03-2 SR: 1005  
RIGHT MUN: PLUNKETTS CREEK T

010355 FT

009466 FT

006726 FT

|                     |                         |
|---------------------|-------------------------|
| 0052/0333           | BMSBG 41/1005/0052/0333 |
| 018 "DIA CIRC CONCR |                         |
| 0052/0111           | LEN=0040 INSTALLED 1998 |
| 015 "DIA CIRC METAL |                         |
| 0052/0054           | LEN=0040 INSTALLED 1998 |
| 010355 FT           | 0 0 00000 0 00 0000+00  |
| 5 0052/0000         | LENGTH(AH 0525 BK 0889) |
|                     | 015"H 20"W ELLIP METAL  |
| 0050/0278           | LEN=0030 INSTALLED UNKN |
| 0050/0086           | BMSBG 41/1005/0050/0000 |
| 009466 FT           | 2 0 41053 0 00 0052+77  |
|                     | PLUNKETTS CR            |
| 5 0050/0000         | BMSBG 41/1005/0050/0000 |
|                     | LENGTH(AH 0889 BK 2740) |
| 0040/2599           | 038"H 58"W ELLIP CONC   |
|                     | LEN=0045 INSTALLED UNKN |
| 0040/2467           | 015"H 20"W ELLIP METAL  |
|                     | LEN=0040 INSTALLED UNKN |
|                     | 018 "DIA CIR PLASTIC    |
| 0040/1740           | LEN=0035 INSTALLED 2012 |
|                     | 030 "DIA CIR PLASTIC    |
| 0040/1519           | LEN=0040 INSTALLED UNKN |
|                     | 018 "DIA CIRC METAL     |
| 0040/1171           | LEN=0045 INSTALLED UNKN |
| 0040/0735           | BMSBG 41/1005/0040/0718 |
|                     | 2 0 41053 0 00 0032+56  |
|                     | DRY RUN                 |
| 0040/0718           | BMSBG 41/1005/0040/0718 |
|                     | 018 "DIA CIR PLASTIC    |
| 0040/0420           | LEN=0054 INSTALLED 2005 |
|                     | SCAIFE RD               |
| 0040/0159           | (T600)                  |
| 0040/0107           | BMSBG 41/1005/0040/0000 |
| 006726 FT           | 2 0 41053 0 00 0025+71  |
|                     | PLUNKETTS CREEK         |
| 5 0040/0000         | BMSBG 41/1005/0040/0000 |
|                     | LENGTH(AH 2740 BK 2423) |
| 0030/1968           | 018 "DIA CIR PLASTIC    |
|                     | LEN=0040 INSTALLED 2005 |
|                     | 018 "DIA CIRC METAL     |
| 0030/1326           | LEN=0032 INSTALLED UNKN |
|                     | 015"H 21"W ELLIP METAL  |
| 0030/1074           | LEN=0040 INSTALLED 2008 |
|                     | 024 "DIA CIR PLASTIC    |
| 0030/0691           | LEN=0032 INSTALLED 2008 |
|                     | 036 "DIA CIRC METAL     |
| 0030/0496           | LEN=0055 INSTALLED UNKN |



EXTRACT DATE: 12/28/2024 ROADWAY MANAGEMENT SYSTEM PAGE NUMBER: 325  
PRINT DATE: 12/30/2024 SLD COUNTY/SR - ANNUAL PRINT COUNTY: LYCOMING

DIR: B TOTAL LEN: 5.623 MI. DIST: 03-2 SR: 1005  
LEFT MUN: PLUNKETTS CREEK T RIGHT MUN: PLUNKETTS CREEK T

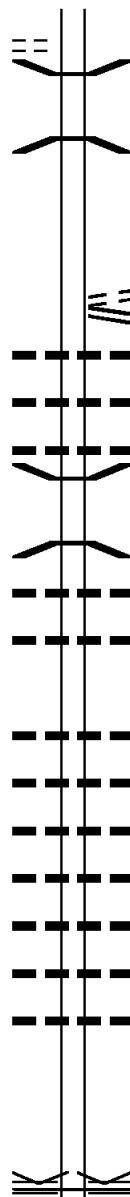
TURKEY FARM RD  
(T599)

0030/0412

004303 FT

002986 FT

000000 FT



0030/0367 BMS EN 41/1005/0030/0041  
2 0 41053 0 00 0000+41  
LOYAL SOCK CR  
0030/0041 BMSBG 41/1005/0030/0041  
004303 FT 2 0 41053 0 00 0000+00  
BARBOURS CEMETERY RD  
(T811)  
NC PROCTOR RD  
DUNWOODY RD  
(SR1007 SEG 0010/2624)  
5 0030/0000 LENGTH(AH 2423 BK 1317)  
024 "DIA CIRC CONCR  
0020/1245 LEN=0060 INSTALLED UNKN  
018 "DIA CIRC CONCR  
0020/1142 LEN=0055 INSTALLED UNKN  
018 "DIA CIRC CONCR  
0020/0982 LEN=0048 INSTALLED UNKN  
0020/0739 BMS EN 41/1005/0020/0685  
2 0 41053 1 00 0036+80  
BEAR CREEK  
0020/0685 BMSBG 41/1005/0020/0685  
018 "DIA CIRC CONCR  
0020/0412 LEN=0045 INSTALLED UNKN  
018 "DIA CIRC CONCR  
0020/0196 LEN=0055 INSTALLED UNKN  
002986 FT 2 0 41053 1 00 0030+00  
5 0020/0000 LENGTH(AH 1317 BK 2986)  
018 "DIA CIR PLASTIC  
0010/2674 LEN=0030 INSTALLED 2008  
018 "DIA CIR PLASTIC  
0010/2180 LEN=0030 INSTALLED 2008  
018 "DIA CIR PLASTIC  
0010/1892 LEN=0033 INSTALLED 2008  
018 "DIA CIR PLASTIC  
0010/1605 LEN=0031 INSTALLED UNKN  
018 "DIA CIRC CONCR  
0010/1122 LEN=0030 INSTALLED UNKN  
030 "DIA CIRC CONCR  
0010/0739 LEN=0050 INSTALLED UNKN  
018 "DIA CIRC CONCR  
0010/0339 LEN=0040 INSTALLED UNKN  
000000 FT 2 0 41053 1 00 0000+00  
VILLAGE: BARBOURS  
NC LOWER BARBOURS RD  
SR 0087 SH  
(SR0087 SEG 0310/1381)  
MFC BEGIN = D  
5 0010/0000 LENGTH(AH 2986 BK 0000)

EXTRACT DATE: 12/28/2024 ROADWAY MANAGEMENT SYSTEM PAGE NUMBER: 324  
 PRINT DATE: 12/30/2024 SLD COUNTY/SR - ANNUAL PRINT COUNTY: LYCOMING  
 DIR: B TOTAL LEN: 5.869 MI. DIST: 03-2 SR: 1004  
 LEFT MUN: GAMBLE T RIGHT MUN: GAMBLE T

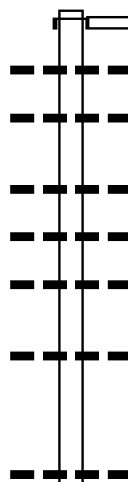
030989 FT

030989 FT  
 INTER-AHD

WALLIS RUN RD  
 (SR1003 SEG 0130/0000)  
 WALLIS RUN RD  
 (SR1003 SEG 0130/0000)  
 036 "DIA CIRC METAL  
 LEN=0042 INSTALLED UNKN  
 024 "DIA CIR PLASTIC  
 LEN=0034 INSTALLED 2011  
 018 "DIA CIR PLASTIC  
 LEN=0056 INSTALLED 2018  
 018 "DIA CIR PLASTIC  
 LEN=0050 INSTALLED 2018  
 012"H 18"W ELLIP METAL  
 LEN=0036 INSTALLED UNKN

018 "DIA CIR PLASTIC  
 LEN=0040 INSTALLED 2018  
 028393 FT 2 0 41050 0 02 0339+72  
 0130/0000 LENGTH(AH 2596 BK 2213)  
 018 "DIA CIR PLASTIC  
 LEN=0040 INSTALLED 2018

028393 FT



EXTRACT DATE: 12/28/2024 ROADWAY MANAGEMENT SYSTEM PAGE NUMBER: 323  
PRINT DATE: 12/30/2024 SLD COUNTY/SR - ANNUAL PRINT COUNTY: LYCOMING

DIR: B TOTAL LEN: 5.869 MI. DIST: 03-2 SR: 1004  
LEFT MUN: GAMBLE T RIGHT MUN: GAMBLE T

026180 FT

023545 FT

2 0 41050 0 02 0412+10 021300 FT  
WINNER LN  
(T625) 0100/0000

|           |  |
|-----------|--|
| 0120/1210 | 030 "DIA CIR PLASTIC<br>LEN=0040 INSTALLED 2021    |
| 0120/0590 | 018 "DIA CIR PLASTIC<br>LEN=0040 INSTALLED 2018    |
| 0120/0052 | BMSSEN 41/1004/0120/0000                           |
| 026180 FT | 2 0 41050 0 02 0361+88                             |
|           | MURRAYS RUN  |
| 0120/0000 | BMSBG 41/1004/0120/0000<br>LENGTH(AH 2213 BK 2635) |
| 0110/1590 | 036 "DIA CIR PLASTIC<br>LEN=0040 INSTALLED 2012    |
| 0110/0950 | 024 "DIA CIR PLASTIC<br>LEN=0040 INSTALLED 2018    |
| 0110/0477 | BMSSEN 41/1004/0110/0449                           |
|           | 2 0 41050 0 02 0388+99                             |
|           | MURRAY RUN   |
| 0110/0449 | BMSBG 41/1004/0110/0449                            |
| 023545 FT | 2 0 41050 0 02 0388+99                             |
| 0110/0000 | LENGTH(AH 2635 BK 2245)                            |
|           | 015"H 21"W ELLIP METAL                             |
| 0100/2075 | LEN=0032 INSTALLED UNKN                            |
|           | 013"H 18"W ELLIP METAL                             |
| 0100/1720 | LEN=0046 INSTALLED UNKN                            |
|           | 036 "DIA CIR PLASTIC                               |
| 0100/1350 | LEN=0054 INSTALLED 2006                            |
|           | 024 "DIA CIR PLASTIC                               |
| 0100/0990 | LEN=0055 INSTALLED 2016                            |
|           | 015 "DIA CIRC METAL                                |
| 0100/0660 | LEN=0042 INSTALLED UNKN                            |
|           | 018 "DIA CIR PLASTIC                               |
| 0100/0540 | LEN=0040 INSTALLED 2006                            |
|           | 018 "DIA CIRC METAL                                |
| 0100/0330 | LEN=0038 INSTALLED UNKN                            |
|           | 018 "DIA CIR PLASTIC                               |
| 0100/0130 | LEN=0048 INSTALLED 2006                            |
| 021300 FT |  |
| 0100/0000 | LENGTH(AH 2245 BK 2281)                            |
|           | 018 "DIA CIR PLASTIC                               |
| 0090/1815 | LEN=0040 INSTALLED 2018                            |
|           | 013"H 21"W ELLIP METAL                             |
| 0090/1465 | LEN=0033 INSTALLED UNKN                            |
|           | 013"H 21"W ELLIP METAL                             |
| 0090/0960 | LEN=0030 INSTALLED UNKN                            |
|           | 018 "DIA CIR PLASTIC                               |

EXTRACT DATE: 12/28/2024 ROADWAY MANAGEMENT SYSTEM PAGE NUMBER: 322  
PRINT DATE: 12/30/2024 SLD COUNTY/SR - ANNUAL PRINT COUNTY: LYCOMING

DIR: B TOTAL LEN: 5.869 MI. DIST: 03-2 SR: 1004  
LEFT MUN: GAMBLE T RIGHT MUN: GAMBLE T

CALVERT RD  
(T854)  
LC FOR CALVERT RD  
(CONN)

019019 FT

017734 FT

0070/2269

0070/2110

014974 FT

0090/0358 LEN=0040 INSTALLED 2018  
018 "DIA CIR PLASTIC  
0090/0005 LEN=0040 INSTALLED 2004  
019019 FT 2 0 41050 0 02 0435+13  
5 0090/0000 LENGTH(AH 2281 BK 1285)

0080/0310 BMS EN 41/1004/0080/0288  
0 0 00000 0 00 0000+00  
WEST BRANCH MURRAY RUN  
0080/0288 BMSBG 41/1004/0080/0288  
017734 FT 2 0 41050 0 02 0448+11  
CALVERT RD  
(T854)

NC SOUTHWARD RD  
5 0080/0000 LENGTH(AH 1285 BK 2760)  
036 "DIA CIR PLASTIC  
0070/2688 LEN=0040 INSTALLED 2009  
018 "DIA CIR PLASTIC  
0070/2352 LEN=0040 INSTALLED 2018

0070/2074 018 "DIA CIRC METAL  
LEN=0040 INSTALLED UNKN  
043"H 64"W ELLIP METAL  
0070/1562 LEN=0050 INSTALLED 1997  
018 "DIA CIR PLASTIC  
0070/1400 LEN=0040 INSTALLED 2018  
018 "DIA CIR PLASTIC  
0070/1040 LEN=0040 INSTALLED 2018  
015"H 20"W ELLIP METAL  
0070/0650 LEN=0040 INSTALLED UNKN  
018 "DIA CIR PLASTIC  
0070/0300 LEN=0055 INSTALLED UNKN  
014974 FT 1 0 00467 0 00 0150+40

VILLAGE: CALVERT  
5 0070/0000 LENGTH(AH 2760 BK 2882)  
018 "DIA CIR PLASTIC  
0060/2750 LEN=0060 INSTALLED 2017  
018 "DIA CIRC METAL  
0060/2405 LEN=0030 INSTALLED UNKN

0060/1435 018 "DIA CIR PLASTIC  
LEN=0040 INSTALLED 2017  
0060/0740 018 "DIA CIR PLASTIC  
LEN=0040 INSTALLED 2017

EXTRACT DATE: 12/28/2024 ROADWAY MANAGEMENT SYSTEM PAGE NUMBER: 321  
PRINT DATE: 12/30/2024 SLD COUNTY/SR - ANNUAL PRINT COUNTY: LYCOMING

DIR: B TOTAL LEN: 5.869 MI. DIST: 03-2 SR: 1004  
LEFT MUN: GAMBLE T RIGHT MUN: GAMBLE T

012092 FT

009765 FT

007632 FT

|             |                          |
|-------------|--------------------------|
| 0060/0600   | 018 "DIA CIR PLASTIC     |
| 0060/0384   | LEN=0040 INSTALLED 2017  |
| 0060/0253   | LC FOR CEMETERY RD       |
| 0060/0250   | (CONN)                   |
| 012092 FT   | OLD CEMETERY RD          |
| NC BE       | (T852)                   |
|             | 018 "DIA CIR METAL       |
|             | LEN=0050 INSTALLED UNKN  |
|             | 1 0 00467 0 00 0121+27   |
|             | ROSE VALLEY RD           |
|             | (SR1001 SEG 0190/0000)   |
| 5 0060/0000 | LENGTH(AH 2882 BK 2327)  |
| 0050/1850   | 018 "DIA CIR PLASTIC     |
| 0050/1620   | LEN=0050 INSTALLED UNKN  |
| 0050/1330   | 018 "DIA CIR PLASTIC     |
| 0050/0865   | LEN=0042 INSTALLED UNKN  |
| 0050/0740   | 018 "DIA CIR PLASTIC     |
| 0050/0423   | LEN=0053 INSTALLED UNKN  |
|             | 018 "DIA CIR PLASTIC     |
|             | LEN=0060 INSTALLED 2017  |
|             | 018 "DIA CIR PLASTIC     |
|             | LEN=0040 INSTALLED 2017  |
|             | BMSSEN 41/1004/0050/0405 |
|             | 1 0 00467 0 00 0101+56   |
|             | SHOEMAKER RUN            |
| 0050/0405   | BMSBG 41/1004/0050/0405  |
| 0050/0016   | 018 "DIA CIR PLASTIC     |
| 009765 FT   | LEN=0052 INSTALLED UNKN  |
| 5 0050/0000 | 1 0 00467 0 00 0097+83   |
|             | LENGTH(AH 2327 BK 2133)  |
| 0040/1800   | 018 "DIA CIR PLASTIC     |
| 0040/1267   | LEN=0057 INSTALLED UNKN  |
| 0040/0917   | 024 "DIA CIR PLASTIC     |
| 0040/0586   | LEN=0070 INSTALLED 2017  |
| 0040/0013   | 024 "DIA CIRC METAL      |
| 007632 FT   | LEN=0060 INSTALLED 2017  |
|             | 015 "DIA CIR PLASTIC     |
|             | LEN=0045 INSTALLED UNKN  |
|             | BMSSEN 41/1004/0040/0000 |
|             | 1 0 00467 0 00 0076+35   |
|             | SHOEMAKER RN             |
| 5 0040/0000 | BMSBG 41/1004/0040/0000  |
| 0030/1801   | LENGTH(AH 2133 BK 1821)  |
| 0030/1490   | GAMBLE                   |
| 0030/1125   | LEWIS T                  |
|             | 030 "DIA CIR PLASTIC     |
|             | LEN=0034 INSTALLED UNKN  |
|             | 018 "DIA CIRC CONCR      |
|             | LEN=0038 INSTALLED UNKN  |

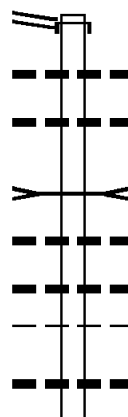
EXTRACT DATE: 12/28/2024 ROADWAY MANAGEMENT SYSTEM PAGE NUMBER: 320  
PRINT DATE: 12/30/2024 SLD COUNTY/SR - ANNUAL PRINT COUNTY: LYCOMING

DIR: B TOTAL LEN: 5.869 MI. DIST: 03-2 SR: 1004  
LEFT MUN: LEWIS T RIGHT MUN: LEWIS T

|                            |           |   |
|----------------------------|-----------|---|
|                            | 0030/0500 | 015 "DIA CIR PLASTIC<br>LEN=0032 INSTALLED 2011                           |
|                            | 0030/0269 | 018 "DIA CIRC METAL<br>LEN=0036 INSTALLED UNKN                            |
| 005811 FT                  | 0030/0113 | 018 "DIA CIR PLASTIC<br>LEN=0040 INSTALLED 2017                           |
|                            | 005811 FT | 1 0 00467 0 00 0058+18  |
|                            | 0030/0000 | LENGTH(AH 1821 BK 2895)<br>018 "DIA CIRC METAL<br>LEN=0041 INSTALLED UNKN |
|                            | 0020/2719 | 018 "DIA CIR PLASTIC<br>LEN=0038 INSTALLED UNKN                           |
|                            | 0020/2435 | 018 "DIA CIR PLASTIC<br>LEN=0044 INSTALLED UNKN                           |
|                            | 0020/1780 | 018 "DIA CIR PLASTIC<br>LEN=0039 INSTALLED UNKN                           |
|                            | 0020/1439 | 018 "DIA CIR PLASTIC<br>LEN=0040 INSTALLED 1996                           |
|                            | 0020/1110 | 018 "DIA CIR PLASTIC<br>LEN=0040 INSTALLED UNKN                           |
|                            | 0020/0192 | 018 "DIA CIRC METAL<br>LEN=0031 INSTALLED UNKN                            |
| 002916 FT                  | 0020/0005 | 1 0 00467 0 00 0029+88  |
|                            | 0020/0000 | LENGTH(AH 2895 BK 2362)<br>018 "DIA CIRC METAL<br>LEN=0032 INSTALLED UNKN |
|                            | 0014/1819 | 015"H 20"W ELLIP METAL<br>LEN=0051 INSTALLED UNKN                         |
| LOWER BODINES RD<br>(T856) | 0014/0344 | 000554 FT 2 0 00467 0 00 0006+26  |
| 0014/0197                  | 000554 FT | LENGTH(AH 2362 BK 0554)   |
|                            | 0012/0000 | BMSSEN 41/1004/0012/0045  |
|                            | 0012/0197 | 0 0 00000 0 00 0000+00  |
|                            | 0012/0045 | LYCOMING CREEK<br>BMSBG 41/1004/0012/0045                                 |
| 000000 FT                  | 000000 FT | 0 0 00000 0 00 0000+00  |
|                            |           | VILLAGE: FIELD STATION  |
|                            | NC F      | FIELD STATION RD  |
|                            |           | SR 0014 SH  |
|                            |           | (SR0014 SEG 0120/0000)  |
|                            |           | MFC BEGIN = D   |
|                            | 0012/0000 | LENGTH(AH 0554 BK 0000)   |

EXTRACT DATE: 12/28/2024 ROADWAY MANAGEMENT SYSTEM PAGE NUMBER: 319  
 PRINT DATE: 12/30/2024 SLD COUNTY/SR - ANNUAL PRINT COUNTY: LYCOMING  
 DIR: B TOTAL LEN: 8.847 MI. DIST: 03-2 SR: 1003  
 LEFT MUN: CASCADE T RIGHT MUN: CASCADE T

WALLIS RUN RD 046712 FT  
 (SR1006 SEG 0190/0529) 0200/2726



046712 FT  
 INTER-AHD WALLIS RUN RD  
 0200/2726 (SR1006 SEG 0190/0529)  
 0200/2718 018 " DIA CIRC CONCR  
 0200/2348 LEN=0050 INSTALLED UNKN  
 060 " DIA CIRC METAL  
 LEN=0053 INSTALLED 2015  
 BREWER RUN  
 STRUCTURE LENGTH 12 FT  
 0200/2339 BMSID 41/1003/0200/2339  
 0200/1973 018 " DIA CIRC METAL  
 LEN=0027 INSTALLED 2004  
 0200/1477 018 " DIA CIR PLASTIC  
 LEN=0034 INSTALLED 2004  
 CASCADE  
 0200/1333 GAMBLE T  
 018 " DIA CIR PLASTIC  
 0200/1240 LEN=0040 INSTALLED 2004  
 024 " DIA CIR PLASTIC

EXTRACT DATE: 12/28/2024 ROADWAY MANAGEMENT SYSTEM PAGE NUMBER: 318  
PRINT DATE: 12/30/2024 SLD COUNTY/SR - ANNUAL PRINT COUNTY: LYCOMING

DIR: B TOTAL LEN: 8.847 MI. DIST: 03-2 SR: 1003  
LEFT MUN: GAMBLE T RIGHT MUN: GAMBLE T

043986 FT

2 0 41052 0 01 0111+43 041182 FT  
MOSTELLER RD  
(T872) 0190/0000

037897 FT

|           |                          |             |      |
|-----------|--------------------------|-------------|------|
| 0200/0993 | LEN=0040                 | INSTALLED   | 2019 |
| 0200/0590 | 018 "DIA                 | CIR PLASTIC |      |
| 0200/0382 | LEN=0040                 | INSTALLED   | 2008 |
| 0200/0035 | 018 "DIA                 | CIR PLASTIC |      |
| 043986 FT | LEN=0040                 | INSTALLED   | 2008 |
| 0200/0000 | 018 "DIA                 | CIR PLASTIC |      |
|           | LEN=0032                 | INSTALLED   | 2004 |
|           | 2 0 41052 0 02 0139+52   |             |      |
|           | LENGTH(AH 2726 BK 2804)  |             |      |
| 0190/2506 | 014"H 23"W               | ELLIP METAL |      |
| 0190/1937 | LEN=0037                 | INSTALLED   | 2004 |
| 0190/1712 | 015 "DIA                 | CIRC METAL  |      |
| 0190/1162 | LEN=0036                 | INSTALLED   | UNKN |
|           | 018 "DIA                 | CIRC METAL  |      |
|           | LEN=0035                 | INSTALLED   | 2004 |
|           | BMS EN 41/1003/0190/1107 |             |      |
|           | 2 0 41052 0 02 0122+49   |             |      |
|           | SALT RUN                 |             |      |
| 0190/1107 | BMS BG 41/1003/0190/1107 |             |      |
|           | JOE GRAY RUN             |             |      |
|           | STRUCTURE LENGTH 11 FT   |             |      |
| 0190/0054 | BMS ID 41/1003/0190/0054 |             |      |
| 041182 FT |                          |             |      |
| 0190/0000 | LENGTH(AH 2804 BK 3285)  |             |      |
| 0180/2627 | 018 "DIA                 | CIR PLASTIC |      |
| 0180/2109 | LEN=0035                 | INSTALLED   | 2004 |
|           | 018 "DIA                 | CIR PLASTIC |      |
|           | LEN=0040                 | INSTALLED   | UNKN |
| 0180/1451 | 018 "DIA                 | CIR PLASTIC |      |
| 0180/1127 | LEN=0032                 | INSTALLED   | 2004 |
|           | 014"H 23"W               | ELLIP METAL |      |
|           | LEN=0032                 | INSTALLED   | UNKN |
|           | 018 "DIA                 | CIRC METAL  |      |
| 0180/0720 | LEN=0036                 | INSTALLED   | UNKN |
|           | 015 "DIA                 | CIRC METAL  |      |
| 0180/0150 | LEN=0033                 | INSTALLED   | UNKN |
| 037897 FT | 2 0 41052 0 01 0078+42   |             |      |
| 0180/0000 | LENGTH(AH 3285 BK 2485)  |             |      |
|           | 018 "DIA                 | CIRC METAL  |      |
| 0170/2370 | LEN=0040                 | INSTALLED   | UNKN |
| 0170/1704 | 018 "DIA                 | CIRC METAL  |      |
|           | LEN=0051                 | INSTALLED   | UNKN |
| 0170/1507 | 018 "DIA                 | CIRC METAL  |      |
|           | LEN=0050                 | INSTALLED   | 1998 |



DIST: 03-2 SR: 1003  
RIGHT MUN: GAMBLE T

EXTRACT DATE: 12/28/2024 ROADWAY MANAGEMENT SYSTEM PAGE NUMBER: 316  
PRINT DATE: 12/30/2024 SLD COUNTY/SR - ANNUAL PRINT COUNTY: LYCOMING

DIR: B TOTAL LEN: 8.847 MI. DIST: 03-2 SR: 1003  
LEFT MUN: GAMBLE T RIGHT MUN: GAMBLE T

027398 FT

024863 FT

022347 FT

|               |                          |               |      |
|---------------|--------------------------|---------------|------|
| 0120/0967     | LEN=0039                 | INSTALLED     | UNKN |
| 018 "DIA      | CIR PLASTIC              |               |      |
| 0120/0930     | LEN=0049                 | INSTALLED     | UNKN |
| 015 "DIA      | CIRC CONCR               |               |      |
| 0120/0804     | LEN=0040                 | INSTALLED     | UNKN |
| 015 "DIA      | CIRC CONCR               |               |      |
| 0120/0490     | LEN=0040                 | INSTALLED     | UNKN |
| 027398 FT     | 2 0 41050                | 0 01 0279+88  |      |
| 5 0120/0000   | LENGTH(AH                | 2241 BK 2535) |      |
| 015 "DIA      | CIRC CONCR               |               |      |
| 0110/2296     | LEN=0033                 | INSTALLED     | UNKN |
| 015 "DIA      | CIR PLASTIC              |               |      |
| 0110/2067     | LEN=0056                 | INSTALLED     | UNKN |
| 015 "DIA      | CIRC CONCR               |               |      |
| 0110/1820     | LEN=0060                 | INSTALLED     | UNKN |
| 015 "DIA      | CIR PLASTIC              |               |      |
| 0110/1421     | LEN=0055                 | INSTALLED     | UNKN |
| 015 "DIA      | CIR PLASTIC              |               |      |
| 0110/1099     | LEN=0057                 | INSTALLED     | UNKN |
| 015 "DIA      | CIR PLASTIC              |               |      |
| 0110/0823     | LEN=0052                 | INSTALLED     | UNKN |
| 015 "DIA      | CIR PLASTIC              |               |      |
| 0110/0435     | LEN=0052                 | INSTALLED     | UNKN |
| 018 "DIA      | CIR PLASTIC              |               |      |
| 0110/0036     | LEN=0055                 | INSTALLED     | UNKN |
| 024863 FT     | 2 0 41050                | 0 01 0254+44  |      |
| 5 0110/0000   | LENGTH(AH                | 2535 BK 2516) |      |
| 015 "DIA      | CIRC CONCR               |               |      |
| 0100/2274     | LEN=0038                 | INSTALLED     | UNKN |
| 015 "DIA      | CIRC CONCR               |               |      |
| 0100/2005     | LEN=0035                 | INSTALLED     | UNKN |
| 015 "DIA      | CIRC CONCR               |               |      |
| 0100/1593     | LEN=0035                 | INSTALLED     | UNKN |
| 015 "DIA      | CIRC CONCR               |               |      |
| 0100/1068     | LEN=0045                 | INSTALLED     | UNKN |
| 018 "DIA      | CIR PLASTIC              |               |      |
| 0100/0854     | LEN=0040                 | INSTALLED     | 1999 |
| 015 "DIA      | CIRC CONCR               |               |      |
| 0100/0507     | LEN=0036                 | INSTALLED     | UNKN |
| 022347 FT     | 2 0 41050                | 0 01 0229+19  |      |
| 5 0100/0000   | LENGTH(AH                | 2516 BK 2339) |      |
| 015 "DIA      | CIRC CONCR               |               |      |
| 0090/2200     | LEN=0032                 | INSTALLED     | UNKN |
| 015 "DIA      | CIRC CONCR               |               |      |
| 0090/1985     | LEN=0032                 | INSTALLED     | UNKN |
| 018 "DIA      | CIR PLASTIC              |               |      |
| 0090/1396     | LEN=0046                 | INSTALLED     | 2015 |
| 0090/1191     | BMS EN 41/1003/0090/1173 |               |      |
| 2 0 41050     | 0 01 0217+47             |               |      |
| JACOBY HOLLOW |                          |               |      |

EXTRACT DATE: 12/28/2024 ROADWAY MANAGEMENT SYSTEM PAGE NUMBER: 315  
PRINT DATE: 12/30/2024 SLD COUNTY/SR - ANNUAL PRINT COUNTY: LYCOMING

DIR: B TOTAL LEN: 8.847 MI. DIST: 03-2 SR: 1003  
LEFT MUN: GAMBLE T RIGHT MUN: GAMBLE T

020008 FT

017499 FT

014882 FT

|                     |                         |
|---------------------|-------------------------|
| 0090/1173           | BMSBG 41/1003/0090/1173 |
| 018 "DIA CIRC CONCR |                         |
| 0090/0920           | LEN=0040 INSTALLED UNKN |
| 0090/0033           | 018 "DIA CIRC METAL     |
| 020008 FT           | LEN=0033 INSTALLED UNKN |
| 0090/0000           | 2 0 41050 0 01 0205+81  |
|                     | LENGTH(AH 2339 BK 2509) |
| 0080/1830           | 024 "DIA CIRC CONCR     |
|                     | LEN=0050 INSTALLED UNKN |
| 0080/1111           | 018 "DIA CIRC METAL     |
|                     | LEN=0038 INSTALLED UNKN |
| 0080/0614           | 018 "DIA CIRC CONCR     |
|                     | LEN=0040 INSTALLED UNKN |
| 0080/0308           | 018 "DIA CIRC METAL     |
|                     | LEN=0036 INSTALLED UNKN |
| 0080/0008           | 018 "DIA CIRC METAL     |
| 017499 FT           | LEN=0035 INSTALLED UNKN |
| 0080/0000           | 2 0 41050 0 01 0180+83  |
|                     | LENGTH(AH 2509 BK 2617) |
| 0070/2230           | 018 "DIA CIRC CONCR     |
|                     | LEN=0040 INSTALLED UNKN |
| 0070/1880           | 018 "DIA CIR PLASTIC    |
|                     | LEN=0040 INSTALLED UNKN |
| 0070/1131           | 018 "DIA CIR PLASTIC    |
|                     | LEN=0058 INSTALLED UNKN |
| 0070/0988           | 018 "DIA CIRC METAL     |
|                     | LEN=0060 INSTALLED UNKN |
| 0070/0326           | 018 "DIA CIR PLASTIC    |
|                     | LEN=0040 INSTALLED 2005 |
| 0070/0013           | 018 "DIA CIR PLASTIC    |
| 014882 FT           | LEN=0040 INSTALLED 2013 |
| 0070/0000           | 2 0 41050 0 01 0154+78  |
|                     | LENGTH(AH 2617 BK 2360) |
| 0060/1021           | 018 "DIA CIRC METAL     |
|                     | LEN=0060 INSTALLED UNKN |
| 0060/0654           | BUTTERNUT GROVE RD      |
| 0060/0632           | (T864)                  |
|                     | BMSBN 41/1003/0060/0530 |
|                     | 2 0 41050 0 01 0136+45  |
|                     | WALLIS RUN              |
| 0060/0530           | BMSBG 41/1003/0060/0530 |
|                     | 018 "DIA CIR PLASTIC    |

EXTRACT DATE: 12/28/2024 ROADWAY MANAGEMENT SYSTEM PAGE NUMBER: 314  
PRINT DATE: 12/30/2024 SLD COUNTY/SR - ANNUAL PRINT COUNTY: LYCOMING

DIR: B TOTAL LEN: 8.847 MI. DIST: 03-2 SR: 1003  
LEFT MUN: GAMBLE T RIGHT MUN: GAMBLE T

012522 FT

|                |             |                |
|----------------|-------------|----------------|
| 0060/0205      | LEN=0040    | INSTALLED UNKN |
| 018 "DIA       | CIR PLASTIC |                |
| 0060/0135      | LEN=0040    | INSTALLED UNKN |
| 012522 FT      | 2 0 41050   | 0 01 0131+15   |
| 5 0060/0000    | LENGTH(AH   | 2360 BK 2552)  |
| 010 "DIA       | CIR PLASTIC |                |
| 0050/2457      | LEN=0040    | INSTALLED UNKN |
| 018 "DIA       | CIR PLASTIC |                |
| 0050/2313      | LEN=0040    | INSTALLED 2017 |
| 024 "DIA       | CIR PLASTIC |                |
| 0050/1843      | LEN=0050    | INSTALLED 2005 |
| 018 "DIA       | CIRC CONCR  |                |
| 0050/1518      | LEN=0040    | INSTALLED UNKN |
| 024 "H         | 38 "W       | ELLIP METAL    |
| 0050/1191      | LEN=0037    | INSTALLED UNKN |
| 018 "DIA       | CIRC METAL  |                |
| 0050/0978      | LEN=0042    | INSTALLED UNKN |
| 018 "DIA       | CIRC METAL  |                |
| 0050/0445      | LEN=0044    | INSTALLED UNKN |
| STONE CREEK DR |             |                |
| 0050/0418      | (TWP)       |                |
| 018 "DIA       | CIR PLASTIC |                |
| 0050/0283      | LEN=0040    | INSTALLED 1999 |
| 009970 FT      | 2 0 41050   | 0 01 0105+41   |
| 5 0050/0000    | LENGTH(AH   | 2552 BK 2515)  |
| 018 "DIA       | CIR PLASTIC |                |
| 0040/2389      | LEN=0050    | INSTALLED 2019 |
| 018 "DIA       | CIRC METAL  |                |
| 0040/2253      | LEN=0044    | INSTALLED UNKN |
| 018 "DIA       | CIR PLASTIC |                |
| 0040/2053      | LEN=0046    | INSTALLED 2019 |
| 024 "DIA       | CIR PLASTIC |                |
| 0040/1615      | LEN=0040    | INSTALLED 1999 |
| 060 "DIA       | CIR PLASTIC |                |
| 0040/1304      | LEN=0060    | INSTALLED 2005 |
| 018 "DIA       | CIR PLASTIC |                |
| 0040/0635      | LEN=0040    | INSTALLED 2019 |
| 019 "H         | 30 "W       | ELLIP METAL    |
| 0040/0388      | LEN=0037    | INSTALLED UNKN |
| 018 "DIA       | CIR PLASTIC |                |
| 0040/0153      | LEN=0040    | INSTALLED 2019 |
| 007455 FT      | 2 0 41050   | 0 01 0080+04   |
| 5 0040/0000    | LENGTH(AH   | 2515 BK 2390)  |
| 018 "DIA       | CIR PLASTIC |                |
| 0030/2369      | LEN=0040    | INSTALLED 2019 |
| GAMBLE         |             |                |
| 0030/2022      | ELDRED T    |                |
| 018 "DIA       | CIRC METAL  |                |

009970 FT

007455 FT

EXTRACT DATE: 12/28/2024 ROADWAY MANAGEMENT SYSTEM PAGE NUMBER: 313  
PRINT DATE: 12/30/2024 SLD COUNTY/SR - ANNUAL PRINT COUNTY: LYCOMING

DIR: B TOTAL LEN: 8.847 MI. DIST: 03-2 SR: 1003  
LEFT MUN: ELDRED T RIGHT MUN: ELDRED T

2 0 41050 0 01 0055+93 005065 FT  
YEAGLE RD  
(T518) 0030/0000

HARVEY DR  
(T509) 0020/0978

003020 FT

HENRY DR  
(T507) 0010/1233

BAXTER RD  
(T505) 0010/0267  
000936 FT

000000 FT

|           |                |             |       |
|-----------|----------------|-------------|-------|
| 0030/1380 | LEN=0044       | INSTALLED   | 1998  |
| 0030/0750 | 018 "DIA       | CIR PLASTIC |       |
|           | LEN=0040       | INSTALLED   | 2005  |
| 0030/0330 | 018 "DIA       | CIRC METAL  |       |
| 005065 FT | LEN=0040       | INSTALLED   | UNKN  |
| 0030/0000 | LENGTH(AH      | 2390 BK     | 2045) |
|           | 024 "DIA       | CIRC METAL  |       |
| 0020/1950 | LEN=0048       | INSTALLED   | UNKN  |
| 0020/1672 | 015 "DIA       | CIRC METAL  |       |
|           | LEN=0035       | INSTALLED   | 1998  |
| 0020/1332 | 018 "DIA       | CIRC METAL  |       |
|           | LEN=0035       | INSTALLED   | 1998  |
| 0020/1150 | 015 "DIA       | CIRC METAL  |       |
|           | LEN=0040       | INSTALLED   | UNKN  |
| 0020/0964 | 030 "DIA       | CIRC CONCR  |       |
|           | LEN=0053       | INSTALLED   | 1998  |
| 0020/0767 | 015 "DIA       | CIRC METAL  |       |
|           | LEN=0040       | INSTALLED   | UNKN  |
| 0020/0519 | 015 "DIA       | CIRC METAL  |       |
|           | LEN=0040       | INSTALLED   | UNKN  |
| 003020 FT | 2 0 41050 0 01 | 0035+32     |       |
| 0020/0000 | LENGTH(AH      | 2045 BK     | 2084) |
|           | 015 "DIA       | CIRC METAL  |       |
| 0010/1937 | LEN=0040       | INSTALLED   | UNKN  |
| 0010/1558 | 018 "DIA       | CIR PLASTIC |       |
|           | LEN=0040       | INSTALLED   | 1999  |
| 0010/1000 | 018 "DIA       | CIR PLASTIC |       |
|           | LEN=0040       | INSTALLED   | 2005  |
| 000936 FT | 2 0 41050 0 00 | 0014+48     |       |
| 0010/0000 | LENGTH(AH      | 2084 BK     | 0936) |
| 000000 FT | 0 0 00000 0 00 | 0000+00     |       |
| NC WA     | LLIS RUN RD    |             |       |
|           | SR 0973 SH     |             |       |
| INTER-BK  | (SR0973 SEG    | 0570/1991)  |       |
|           | GAME FARM RD   |             |       |
|           | (GOVT)         |             |       |
|           | MFC BEGIN = D  |             |       |
| 0004/0000 | LENGTH(AH      | 0936 BK     | 0000) |

EXTRACT DATE: 12/28/2024 ROADWAY MANAGEMENT SYSTEM PAGE NUMBER: 312  
PRINT DATE: 12/30/2024 SLD COUNTY/SR - ANNUAL PRINT COUNTY: LYCOMING  
DIR: B TOTAL LEN: 2.525 MI. DIST: 03-2 SR: 1002  
LEFT MUN: GAMBLE T RIGHT MUN: GAMBLE T

013331 FT

013331 FT ROSE VALLEY RD

EXTRACT DATE: 12/28/2024 ROADWAY MANAGEMENT SYSTEM PAGE NUMBER: 311  
PRINT DATE: 12/30/2024 SLD COUNTY/SR - ANNUAL PRINT COUNTY: LYCOMING

DIR: B TOTAL LEN: 2.525 MI. DIST: 03-2 SR: 1002  
LEFT MUN: GAMBLE T RIGHT MUN: GAMBLE T

010885 FT

008156 FT

005840 FT

|             |                         |
|-------------|-------------------------|
| 0062/2446   | (SR1001 SEG 0100/0000)  |
| 030 "DIA    | CIR PLASTIC             |
| 0062/2408   | LEN=0056 INSTALLED 2011 |
| 018 "DIA    | CIR PLASTIC             |
| 0062/1714   | LEN=0050 INSTALLED 2012 |
| 024 "DIA    | CIR PLASTIC             |
| 0062/1095   | LEN=0060 INSTALLED 2016 |
| 018 "DIA    | CIR PLASTIC             |
| 0062/0128   | LEN=0040 INSTALLED 2019 |
| 010885 FT   | 2 0 41048 0 00 0024+50  |
| 5 0062/0000 | LENGTH(AH 2446 BK 2729) |
| 018 "DIA    | CIR PLASTIC             |
| 0052/1744   | LEN=0040 INSTALLED 2012 |
| 018 "DIA    | CIR PLASTIC             |
| 0052/1192   | LEN=0051 INSTALLED 2012 |
| 018 "DIA    | CIR PLASTIC             |
| 0052/0891   | LEN=0050 INSTALLED 2002 |
| 018 "DIA    | CIR PLASTIC             |
| 0052/0567   | LEN=0047 INSTALLED UNKN |
| 018 "DIA    | CIRC METAL              |
| 0052/0367   | LEN=0034 INSTALLED UNKN |
| 008156 FT   | 2 0 41048 0 00 0051+84  |
| 5 0052/0000 | LENGTH(AH 2729 BK 2316) |
| 018 "DIA    | CIR PLASTIC             |
| 0042/2228   | LEN=0040 INSTALLED 2002 |
| 018 "DIA    | CIR PLASTIC             |
| 0042/2001   | LEN=0040 INSTALLED 2002 |
| 024 "DIA    | CIR PLASTIC             |
| 0042/1798   | LEN=0040 INSTALLED 2002 |
| 018 "DIA    | CIR PLASTIC             |
| 0042/1374   | LEN=0040 INSTALLED 2002 |
| 024 "DIA    | CIR PLASTIC             |
| 0042/0964   | LEN=0040 INSTALLED 2002 |
| 018 "DIA    | CIRC METAL              |
| 0042/0721   | LEN=0047 INSTALLED UNKN |
| 030 "DIA    | CIR PLASTIC             |
| 0042/0502   | LEN=0051 INSTALLED 2012 |
| 030 "DIA    | CIR PLASTIC             |
| 0042/0188   | LEN=0050 INSTALLED 2015 |
| 005840 FT   | 2 0 41048 0 00 0075+04  |
| 5 0042/0000 | LENGTH(AH 2316 BK 1553) |
| 036 "DIA    | CIR PLASTIC             |
| 0032/1510   | LEN=0060 INSTALLED 2002 |
| 036 "DIA    | CIR PLASTIC             |

EXTRACT DATE: 12/28/2024 ROADWAY MANAGEMENT SYSTEM PAGE NUMBER: 310  
PRINT DATE: 12/30/2024 SLD COUNTY/SR - ANNUAL PRINT COUNTY: LYCOMING

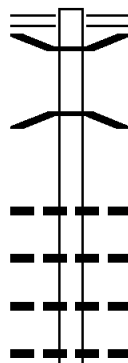
DIR: B TOTAL LEN: 2.525 MI. DIST: 03-2 SR: 1002  
LEFT MUN: GAMBLE T RIGHT MUN: GAMBLE T

|                                   |  |           |                          |               |      |
|-----------------------------------|--|-----------|--------------------------|---------------|------|
|                                   |  | 0032/1433 | LEN=0060                 | INSTALLED     | 2012 |
|                                   |  | 0032/1045 | 018 "DIA                 | CIRC METAL    | UNKN |
|                                   |  | 0032/0823 | LEN=0041                 | INSTALLED     | UNKN |
|                                   |  | 0032/0585 | 018 "DIA                 | CIRC METAL    | UNKN |
|                                   |  | 0032/0433 | LEN=0041                 | INSTALLED     | 2002 |
|                                   |  | 0032/0043 | 018 "DIA                 | CIRC METAL    | UNKN |
| 004287 FT                         |  | 004287 FT | LEN=0050                 | INSTALLED     | UNKN |
|                                   |  |           | 2 0 41048                | 0 00 0090+28  |      |
|                                   |  |           | GAMBLE                   |               |      |
|                                   |  |           | LEWIS T                  |               |      |
|                                   |  | 0032/0000 | LENGTH(AH                | 1553 BK 2860) |      |
|                                   |  | 0022/2520 | 018 "DIA                 | CIRC PLASTIC  |      |
|                                   |  | 0022/2240 | LEN=0040                 | INSTALLED     | 2002 |
|                                   |  | 0022/2151 | 018 "DIA                 | CIRC METAL    | 2002 |
|                                   |  | 0022/1860 | LEN=0045                 | INSTALLED     | 2002 |
|                                   |  | 0022/1550 | 018 "DIA                 | CIRC PLASTIC  | 2002 |
|                                   |  | 0022/1054 | LEN=0050                 | INSTALLED     | UNKN |
|                                   |  | 0022/0645 | 018 "DIA                 | CIRC PLASTIC  | UNKN |
|                                   |  | 0022/0598 | LEN=0041                 | INSTALLED     | 2012 |
|                                   |  | 001427 FT | 018 "DIA                 | CIRC METAL    | UNKN |
|                                   |  | 0022/0000 | LEN=0040                 | INSTALLED     | UNKN |
|                                   |  |           | 2 0 41048                | 0 00 0119+13  |      |
|                                   |  |           | LENGTH(AH                | 2860 BK 1427) |      |
| SUSQUE RD<br>(T840)               |  | 0012/0962 |                          |               |      |
|                                   |  |           | BMS EN 41/1002/0060/0510 |               |      |
|                                   |  |           | 2 0 41048                | 0 00 0133+36  |      |
|                                   |  |           | LYCOMING CREEK           |               |      |
|                                   |  | 0012/0646 | BMSBG 41/1002/0060/0510  |               |      |
|                                   |  |           | SR 1017 SH               |               |      |
|                                   |  | 0012/0095 | (SR1017 SEG 0250/1901)   |               |      |
|                                   |  | 000000 FT | 2 0 41048                | 0 00 0133+36  |      |
|                                   |  |           | VILLAGE: TROUT RUN       |               |      |
|                                   |  |           | NC TR                    |               |      |
|                                   |  |           | SR 0014 SH               |               |      |
|                                   |  |           | (SR0014 SEG 0030/0561)   |               |      |
|                                   |  |           | LIBERTY ST               |               |      |
|                                   |  |           | (T689)                   |               |      |
|                                   |  |           | MFC BEGIN = D            |               |      |
|                                   |  | 0012/0000 | LENGTH(AH                | 1427 BK 0000) |      |
| LYCOMING CREEK ROAD EXT<br>(T843) |  | 0012/0095 |                          |               |      |
|                                   |  | 000000 FT |                          |               |      |



EXTRACT DATE: 12/28/2024 ROADWAY MANAGEMENT SYSTEM PAGE NUMBER: 309  
 PRINT DATE: 12/30/2024 SLD COUNTY/SR - ANNUAL PRINT COUNTY: LYCOMING  
 DIR: B TOTAL LEN: 9.832 MI. DIST: 03-2 SR: 1001  
 LEFT MUN: CASCADE T RIGHT MUN: CASCADE T

051915 FT



051915 FT SLACKS RUN RD  
 0270/2541 (SR1006 SEG 0050/0000)  
 0270/2523 BMS EN 41/1001/0270/2500  
 2 0 41051 0 01 0105+38  
 SLACK'S RUN  
 0270/2500 BMSBG 41/1001/0270/2500  
  
 0270/1515 018 " DIA CIR PLASTIC  
 LEN=0050 INSTALLED 2016  
 0270/1390 018 " DIA CIR PLASTIC  
 LEN=0048 INSTALLED UNKN  
 0270/1025 018 " DIA CIR PLASTIC  
 LEN=0040 INSTALLED 2009  
 0270/0707 018 " DIA CIR PLASTIC  
 LEN=0040 INSTALLED 2016

EXTRACT DATE: 12/28/2024 ROADWAY MANAGEMENT SYSTEM PAGE NUMBER: 308  
PRINT DATE: 12/30/2024 SLD COUNTY/SR - ANNUAL PRINT COUNTY: LYCOMING

DIR: B TOTAL LEN: 9.832 MI. DIST: 03-2 SR: 1001  
LEFT MUN: CASCADE T RIGHT MUN: CASCADE T

|                      |           |  |
|----------------------|-----------|--|
|                      | 0270/0590 | 024 "DIA CIR PLASTIC<br>LEN=0045 INSTALLED 2016                    |
|                      | 0270/0541 | 024 "DIA CIR PLASTIC<br>LEN=0045 INSTALLED 2016                    |
|                      | 0270/0120 | 030 "DIA CIR PLASTIC<br>LEN=0038 INSTALLED 2009                    |
| 049374 FT            | 049374 FT | 2 0 41051 0 01 0130+29   |
|                      | 0270/0000 | LENGTH(AH 2541 BK 2059)<br>018 "DIA CIR PLASTIC                    |
|                      | 0260/1762 | LEN=0054 INSTALLED UNKN<br>018 "DIA CIR PLASTIC                    |
|                      | 0260/1500 | LEN=0040 INSTALLED 2009<br>018 "DIA CIR PLASTIC                    |
|                      | 0260/1125 | LEN=0039 INSTALLED 2009<br>018 "DIA CIR PLASTIC                    |
|                      | 0260/0640 | LEN=0040 INSTALLED 2016<br>018 "DIA CIR PLASTIC                    |
| 047315 FT            | 0260/0367 | LEN=0035 INSTALLED 2016  |
|                      | 047315 FT | 2 0 41051 0 01 0150+95<br>ROSE VALLEY RD<br>(SR1008 SEG 0010/0000) |
|                      | 0260/0000 | NC FL ANAGAN HILL RD<br>LENGTH(AH 2059 BK 1624)                    |
|                      | 0250/0966 | 018 "DIA CIR PLASTIC<br>LEN=0040 INSTALLED 1998                    |
|                      | 0250/0716 | 018 "DIA CIR PLASTIC<br>LEN=0045 INSTALLED 1998                    |
|                      | 0250/0410 | 018 "DIA CIR PLASTIC<br>LEN=0045 INSTALLED 2009                    |
| 045691 FT            | 045691 FT | 2 0 41106 0 00 0120+44   |
|                      | 0250/0000 | LENGTH(AH 1624 BK 1872)<br>030 "DIA CIR PLASTIC                    |
|                      | 0240/1508 | LEN=0040 INSTALLED 2000  |
|                      | 0240/0381 | CASCADE<br>GAMBLE T  |
| 043819 FT            | 0240/0174 | 018 "DIA CIRC METAL<br>LEN=0043 INSTALLED 1998                     |
|                      | 043819 FT | 2 0 41106 0 00 0101+46<br>MURRAY RUN RD<br>(T868)                  |
|                      | 0240/0000 | LENGTH(AH 1872 BK 2200)<br>018 "DIA CIRC METAL                     |
| UNKNOWN RD<br>(PRDR) | 0230/2176 | LEN=0054 INSTALLED 1998  |
| 0230/1776            |           | 018 "DIA CIRC METAL  |

EXTRACT DATE: 12/28/2024 ROADWAY MANAGEMENT SYSTEM PAGE NUMBER: 307  
PRINT DATE: 12/30/2024 SLD COUNTY/SR - ANNUAL PRINT COUNTY: LYCOMING

DIR: B TOTAL LEN: 9.832 MI. DIST: 03-2 SR: 1001  
LEFT MUN: GAMBLE T RIGHT MUN: GAMBLE T

2 0 4 1 1 0 6 0 0 0 0 7 9 + 5 1 0 4 1 6 1 9 FT  
DUBOIS HOLLOW RD  
(T627) 0230/0000

040557 FT

037665 FT

035674 FT

|           |                                   |               |      |
|-----------|-----------------------------------|---------------|------|
| 0230/1037 | LEN=0043                          | INSTALLED     | 1998 |
| 0230/0783 | 024 "DIA                          | CIR PLASTIC   |      |
|           | LEN=0055                          | INSTALLED     | 2000 |
| 0230/0060 | 018 "DIA                          | CIR PLASTIC   |      |
| 041619 FT | LEN=0045                          | INSTALLED     | 1998 |
| 0230/0000 | LENGTH(AH                         | 2200 BK 1062) |      |
|           | 024 "DIA                          | CIR PLASTIC   |      |
| 0220/0483 | LEN=0040                          | INSTALLED     | 2009 |
|           | 024 "DIA                          | CIR PLASTIC   |      |
| 0220/0015 | LEN=0040                          | INSTALLED     | 1998 |
| 040557 FT | 2 0 4 1 1 0 6 0 0 0 0 0 6 8 + 8 1 |               |      |
|           | CALVERT RD                        |               |      |
|           | (T854)                            |               |      |
| 0220/0000 | LENGTH(AH                         | 1062 BK 2892) |      |
|           | 018 "DIA                          | CIR PLASTIC   |      |
| 0210/2478 | LEN=0040                          | INSTALLED     | 2000 |
| 0210/0836 | 024 "DIA                          | CIR PLASTIC   |      |
|           | LEN=0045                          | INSTALLED     | UNKN |
| 0210/0752 | 018 "DIA                          | CIR PLASTIC   |      |
|           | LEN=0040                          | INSTALLED     | UNKN |
| 0210/0576 | 018 "DIA                          | CIR PLASTIC   |      |
|           | LEN=0034                          | INSTALLED     | UNKN |
| 0210/0388 | 024 "DIA                          | CIR PLASTIC   |      |
| 037665 FT | LEN=0040                          | INSTALLED     | UNKN |
|           | 2 0 4 1 1 0 6 0 0 0 0 0 3 9 + 9 1 |               |      |
| 0210/0000 | LENGTH(AH                         | 2892 BK 1991) |      |
|           | 018 "DIA                          | CIRC METAL    |      |
| 0200/1834 | LEN=0040                          | INSTALLED     | UNKN |
|           | 018 "DIA                          | CIRC METAL    |      |
| 0200/1290 | LEN=0039                          | INSTALLED     | UNKN |
| 0200/0325 | 024 "DIA                          | CIR PLASTIC   |      |
|           | LEN=0045                          | INSTALLED     | 2000 |
| 0200/0183 | 018 "DIA                          | CIR PLASTIC   |      |
| 035674 FT | LEN=0040                          | INSTALLED     | 1998 |
|           | 2 0 4 1 1 0 6 0 0 0 0 0 2 0 + 0 0 |               |      |
| 0200/0000 | LENGTH(AH                         | 1991 BK 2000) |      |
|           | 018 "DIA                          | CIR PLASTIC   |      |
| 0190/1690 | LEN=0040                          | INSTALLED     | UNKN |
|           | 018 "DIA                          | CIRC METAL    |      |
| 0190/1369 | LEN=0033                          | INSTALLED     | UNKN |

DIR: B                      TOTAL LEN:        9.832 MI.                      DIST: 03-2                      SR: 1001  
LEFT MUN: GAMBLE T                      RIGHT MUN: GAMBLE T

EXTRACT DATE: 12/28/2024 ROADWAY MANAGEMENT SYSTEM PAGE NUMBER: 305  
PRINT DATE: 12/30/2024 SLD COUNTY/SR - ANNUAL PRINT COUNTY: LYCOMING

DIR: B TOTAL LEN: 9.832 MI. DIST: 03-2 SR: 1001  
LEFT MUN: GAMBLE T RIGHT MUN: GAMBLE T

|                    |           |   |
|--------------------|-----------|---|
|                    | 0140/1563 | 018 "DIA CIR PLASTIC<br>LEN=0040 INSTALLED 2016   |
|                    | 0140/1361 | 018 "DIA CIR PLASTIC<br>LEN=0040 INSTALLED 2016   |
|                    | 0140/0942 | LAKE RD<br>(T847)                                 |
|                    | 0140/0899 | 024 "DIA CIRC METAL<br>LEN=0100 INSTALLED UNKN    |
| 022645 FT          | 0140/0098 | 018 "DIA CIRC METAL<br>LEN=0035 INSTALLED UNKN    |
|                    | 022645 FT | 2 0 41047 0 01 0226+85                            |
|                    | 0140/0000 | LENGTH(AH 2466 BK 2736)                           |
|                    | 0130/1721 | 018 "DIA CIR PLASTIC<br>LEN=0040 INSTALLED 2016   |
|                    | 0130/1356 | 036 "DIA CIR PLASTIC<br>LEN=0050 INSTALLED 2016   |
|                    | 0130/1039 | 016"H 20"W ELLIP METAL<br>LEN=0035 INSTALLED UNKN |
| 019909 FT          | 019909 FT | 2 0 41047 0 01 0199+54                            |
|                    | 0130/0000 | LENGTH(AH 2736 BK 2426)                           |
|                    | 0120/2229 | 018 "DIA CIR PLASTIC<br>LEN=0044 INSTALLED 2016   |
|                    | 0120/1355 | 024 "DIA CIR PLASTIC<br>LEN=0050 INSTALLED 2016   |
|                    | 0120/1130 | ULMER RD<br>(T693)                                |
|                    | 0120/0827 | 030 "DIA CIR PLASTIC<br>LEN=0050 INSTALLED 2015   |
| 017483 FT          | 017483 FT | 2 0 41047 0 01 0175+30                            |
|                    | 0120/0000 | LENGTH(AH 2426 BK 2468)                           |
|                    | 0110/2220 | 024 "DIA CIR PLASTIC<br>LEN=0040 INSTALLED 2015   |
| HEAPS LN<br>(PRDR) | 0110/1913 |   |
|                    | 0110/1566 | 024 "DIA CIR PLASTIC<br>LEN=0040 INSTALLED 2015   |
|                    | 0110/0604 | 020"H 26"W ELLIP METAL<br>LEN=0050 INSTALLED UNKN |
|                    | 0110/0567 | TRIMBLE RD<br>(T691)                              |
| 015015 FT          | 015015 FT | 2 0 41047 0 01 0150+52                            |

EXTRACT DATE: 12/28/2024 ROADWAY MANAGEMENT SYSTEM PAGE NUMBER: 304  
PRINT DATE: 12/30/2024 SLD COUNTY/SR - ANNUAL PRINT COUNTY: LYCOMING

DIR: B TOTAL LEN: 9.832 MI. DIST: 03-2 SR: 1001  
LEFT MUN: GAMBLE T RIGHT MUN: GAMBLE T

2 0 41047 0 01 0123+21 012283 FT  
TROUT RUN MTN RD  
(SR1002 SEG 0062/2446) 0100/0000

010248 FT

007661 FT

5 0110/0000 LENGTH(AH 2468 BK 2732)

0100/0691 048 "DIA CIR PLASTIC  
LEN=0040 INSTALLED UNKN  
012283 FT

5 0100/0000 LENGTH(AH 2732 BK 2035)  
015"H 24"W ELLIP METAL  
0090/1970 LEN=0050 INSTALLED UNKN  
024"H 20"W ELLIP METAL  
0090/1680 LEN=0048 INSTALLED UNKN

0090/0500 018 "DIA CIR PLASTIC  
LEN=0040 INSTALLED 2015  
0090/0228 018 "DIA CIR PLASTIC  
LEN=0035 INSTALLED 2015  
010248 FT 2 0 41047 0 00 0101+32  
5 0090/0000 LENGTH(AH 2035 BK 2587)  
018 "DIA CIR PLASTIC  
0080/2587 LEN=0040 INSTALLED 2015  
018 "DIA CIR PLASTIC  
0080/2300 LEN=0040 INSTALLED 2015  
018 "DIA CIR PLASTIC  
0080/2104 LEN=0040 INSTALLED 2015

0080/1314 018 "DIA CIRC METAL  
LEN=0034 INSTALLED UNKN  
0080/0863 018 "DIA CIR PLASTIC  
LEN=0040 INSTALLED 2015  
018 "DIA CIR PLASTIC  
0080/0460 LEN=0040 INSTALLED 2015  
018 "DIA CIR PLASTIC  
0080/0033 LEN=0050 INSTALLED 2015  
007661 FT 2 0 41047 0 00 0075+49  
5 0080/0000 LENGTH(AH 2587 BK 2547)  
018 "DIA CIRC METAL  
0070/2306 LEN=0035 INSTALLED UNKN  
018 "DIA CIR PLASTIC  
0070/1760 LEN=0040 INSTALLED 2015  
018 "DIA CIR PLASTIC  
0070/1430 LEN=0040 INSTALLED 2015  
018 "DIA CIR PLASTIC  
0070/1010 LEN=0032 INSTALLED 2015  
018 "DIA CIR PLASTIC

EXTRACT DATE: 12/28/2024 ROADWAY MANAGEMENT SYSTEM PAGE NUMBER: 303  
PRINT DATE: 12/30/2024 SLD COUNTY/SR - ANNUAL PRINT COUNTY: LYCOMING

DIR: B TOTAL LEN: 9.832 MI. DIST: 03-2 SR: 1001  
LEFT MUN: GAMBLE T RIGHT MUN: GAMBLE T

005114 FT

002602 FT

000100 FT

000000 FT

000000 FT

000000 FT

000000 FT

|           |                          |                         |
|-----------|--------------------------|-------------------------|
| 0070/0598 | LEN=0040                 | INSTALLED 2008          |
| 0070/0205 | 018 "DIA CIR PLASTIC     |                         |
| 005114 FT | LEN=0032                 | INSTALLED 2015          |
| 0070/0000 | 2 0 41047 0 00 0050+06   |                         |
|           | LENGTH(AH 2547 BK 2512)  |                         |
| 0060/2298 | 015 "DIA CIR PLASTIC     |                         |
| 0060/1870 | LEN=0045                 | INSTALLED UNKN          |
|           | 018 "DIA CIR PLASTIC     |                         |
| 0060/1596 | LEN=0036                 | INSTALLED 2015          |
|           | GAMBLE                   |                         |
| 0060/1519 | HEPBURN T                |                         |
|           | 018 "DIA CIR PLASTIC     |                         |
| 0060/1081 | LEN=0035                 | INSTALLED 2015          |
|           | 018 "DIA CIR PLASTIC     |                         |
| 0060/0702 | LEN=0040                 | INSTALLED 2008          |
|           | 018 "DIA CIRC METAL      |                         |
| 0060/0300 | LEN=0035                 | INSTALLED UNKN          |
| 002602 FT | 018 "DIA CIRC METAL      |                         |
| 0060/0000 | LEN=0030                 | INSTALLED UNKN          |
|           | 2 0 41047 0 00 0024+98   |                         |
|           | LENGTH(AH 2512 BK 2502)  |                         |
| 0050/2411 | 018 "DIA CIRC METAL      |                         |
|           | LEN=0030                 | INSTALLED UNKN          |
| 0050/2010 | 018 "DIA CIRC METAL      |                         |
|           | LEN=0031                 | INSTALLED UNKN          |
| 0050/1618 | 018 "DIA CIR PLASTIC     |                         |
|           | LEN=0034                 | INSTALLED 2015          |
| 0050/1209 | 018 "DIA CIR PLASTIC     |                         |
|           | LEN=0040                 | INSTALLED 2015          |
| 0050/0795 | 012 "H 24 "W ELLIP METAL |                         |
|           | LEN=0070                 | INSTALLED UNKN          |
| 0050/0360 | 018 "DIA CIR PLASTIC     |                         |
|           | LEN=0038                 | INSTALLED UNKN          |
| 0050/0041 | 018 "DIA CIRC METAL      |                         |
| 000100 FT | LEN=0060                 | INSTALLED 2012          |
| 000000 FT | 2 0 41047 0 00 0000+00   |                         |
|           | LENGTH(AH 2502 BK 0100)  |                         |
|           | 2 0 41047 1 00 0000+00   |                         |
|           | NC ROSE VALLEY RD        |                         |
|           | PLEASANT VALLEY RD       |                         |
|           | (SR2022 SEG 0110/0000)   |                         |
|           | ROSE VALLEY RD           |                         |
|           | (TB03)                   |                         |
| 000000 FT | 0040/0000                | LENGTH(AH 0100 BK 3415) |
| 000000 FT | 000000 FT                |                         |
| 000000 FT | 7030/0000                | LENGTH(AH 3415 BK 2200) |
| 000000 FT | 000000 FT                |                         |
| 000000 FT | 7020/0000                | LENGTH(AH 2200 BK 2799) |
| 000000 FT | 000000 FT                |                         |
| 000000 FT | 7010/0000                | LENGTH(AH 2799 BK 0000) |

EXTRACT DATE: 12/28/2024 ROADWAY MANAGEMENT SYSTEM PAGE NUMBER: 302  
PRINT DATE: 12/30/2024 SLD COUNTY/SR - ANNUAL PRINT COUNTY: LYCOMING

DIR: B TOTAL LEN: 27.335 MI. DIST: 03-2 SR: 973  
LEFT MUN: UPPER FAIRFIELD T RIGHT MUN: UPPER FAIRFIELD T

|   |           |  |             |                          |
|---|-----------|--|-------------|--------------------------|
| FROM 0087/0110 SH<br>(CONN)             | 144327 FT |  | 144327 FT   | SR 0087 SH               |
|   | 0570/2514 |  | 0570/2544   | (SR0087 SEG 0110/0000)   |
|   |           |  | 0570/2514   | TO 0087/0100 SH          |
|   |           |  | 0570/2485   | (CONN)                   |
|   |           |  | 0570/2316   | BMS EN 41/0973/0570/2135 |
|   |           |  |             | UPPER FAIRFIELD          |
|   |           |  |             | ELDRED T                 |
|   |           |  |             | 2 0 41049 0 00 0072+54   |
|   |           |  |             | LOYALSOCK CREEK          |
| WALLIS RUN RD<br>(SR1003 SEG 0004/0000) | 0570/1991 |  | 0570/2135   | BMS BG 41/0973/0570/2135 |
|   |           |  | 0570/1991   | GAME FARM RD             |
|   |           |  |             | (GOVT)                   |
|   | 141783 FT |  | 141783 FT   | 2 0 41049 0 00 0072+54   |
|   |           |  |             | TR. LOYALSOCK            |
|   |           |  |             | STRUCTURE LENGTH 12 FT   |
|   |           |  | 5 0570/0000 | BMSID 41/0973/0570/0000  |
|   |           |  |             | LENGTH(AH 2544 BK 2237)  |
|   |           |  | 0560/1116   | 018 "DIA CIRC CONCR      |
|   |           |  |             | LEN=0050 INSTALLED UNKN  |
|   |           |  | 0560/0785   | 018 "DIA CIRC CONCR      |
|   |           |  |             | LEN=0047 INSTALLED UNKN  |
|   |           |  | 0560/0425   | 018 "DIA CIRC CONCR      |
|   |           |  |             | LEN=0057 INSTALLED UNKN  |



DIR: B TOTAL LEN: 27.335 MI. DIST: 03-2 SR: 973  
LEFT MUN: ELDRED T RIGHT MUN: ELDRED T

|        |    |             |                          |
|--------|----|-------------|--------------------------|
| 139546 | FT | 0560/0168   | 036 "DIA CIRC CONCR      |
|        |    | 139546 FT   | LEN=0080 INSTALLED UNKN  |
|        |    | 5 0560/0000 | 2 0 41049 0 00 0050+33   |
|        |    |             | LENGTH(AH 2237 BK 2640)  |
|        |    | 0550/1462   | 024 "DIA CIRC CONCR      |
|        |    | 0550/1230   | LEN=0061 INSTALLED UNKN  |
|        |    | 0550/1087   | 036 "DIA CIRC CONCR      |
|        |    |             | LEN=0050 INSTALLED 1997  |
|        |    |             | MOSTELLER RD             |
|        |    |             | (T519)                   |
|        |    | 0550/0026   | 018 "DIA CIRC CONCR      |
|        |    | 0550/0020   | LEN=0055 INSTALLED UNKN  |
| 136906 | FT | 136906 FT   | 015 "DIA CIRC CONCR      |
|        |    |             | LEN=0058 INSTALLED UNKN  |
|        |    |             | 2 0 41049 0 00 0023+87   |
|        |    |             | YEAGLE RD                |
|        |    | 5 0550/0000 | (T518)                   |
|        |    |             | LENGTH(AH 2640 BK 2386)  |
|        |    | 0540/1925   | 036 "DIA CIR PLASTIC     |
|        |    | 0540/1560   | LEN=0050 INSTALLED UNKN  |
|        |    | 0540/1284   | 018 "DIA CIRC CONCR      |
|        |    | 0540/1056   | LEN=0048 INSTALLED UNKN  |
|        |    | 0540/0835   | 018 "DIA CIRC CONCR      |
|        |    | 0540/0457   | LEN=0051 INSTALLED UNKN  |
|        |    |             | 024 "DIA CIRC CONCR      |
|        |    |             | LEN=0051 INSTALLED UNKN  |
|        |    |             | 024 "DIA CIRC CONCR      |
|        |    |             | LEN=0050 INSTALLED UNKN  |
|        |    |             | BMSSEN 41/0973/0540/0442 |
|        |    |             | 2 0 41049 0 00 0004+49   |
|        |    |             | BREWERS RUN              |
|        |    | 0540/0442   | BMSBG 41/0973/0540/0442  |
|        |    | 0540/0273   | 018 "DIA CIRC CONCR      |
|        |    | 0540/0193   | LEN=0060 INSTALLED UNKN  |
|        |    |             | BMSSEN 41/0973/0540/0136 |
|        |    |             | 2 0 41049 0 00 0001+37   |
|        |    |             | MILL CREEK               |
|        |    | 0540/0136   | BMSBG 41/0973/0540/0136  |
|        |    | 0540/0035   | 024 "DIA CIRC CONCR      |
|        |    | 134520 FT   | LEN=0041 INSTALLED UNKN  |
|        |    |             | NC SR 0973 SH            |
|        |    | 5 0540/0000 | LENGTH(AH 2386 BK 0719)  |
|        |    |             | 018 "DIA CIRC CONCR      |

|                        |           |    |
|------------------------|-----------|----|
| 2 0 41049 0 00 0000+00 | 134520    | FT |
| WARRENSVILLE RD        |           |    |
| (SR2022 SEG 0200/0838) | 0540/0000 |    |
| TOWNSHIP AL            |           |    |
| (TWP )                 | 0530/0650 |    |

EXTRACT DATE: 12/28/2024 ROADWAY MANAGEMENT SYSTEM PAGE NUMBER: 300  
PRINT DATE: 12/30/2024 SLD COUNTY/SR - ANNUAL PRINT COUNTY: LYCOMING

DIR: B TOTAL LEN: 27.335 MI. DIST: 03-2 SR: 973  
LEFT MUN: ELDRED T RIGHT MUN: ELDRED T

|           |  |                                   |  |
|-----------|--|-----------------------------------|--|
| 133801 FT |  | 0530/0333 LEN=0060 INSTALLED UNKN |  |
|           |  | 133801 FT 2 0 41044 0 02 0466+85  |  |
|           |  | NC WA WARRENSVILLE RD             |  |
|           |  | WARRENSVILLE RD                   |  |
|           |  | (SR2039 SEG 0130/3938)            |  |
|           |  | LENGTH(AH 0719 BK 1240)           |  |
|           |  | BUSH HILL RD                      |  |
|           |  | 0520/0907 (T631)                  |  |
|           |  | 018 " DIA CIRC CONCR              |  |
|           |  | 0520/0614 LEN=0048 INSTALLED UNKN |  |
|           |  | 018 " DIA CIRC CONCR              |  |
|           |  | 0520/0410 LEN=0055 INSTALLED UNKN |  |
|           |  | 018 " DIA CIRC CONCR              |  |
|           |  | 0520/0156 LEN=0050 INSTALLED UNKN |  |
|           |  | 132561 FT 2 0 41038 0 00 0082+00  |  |
|           |  | VILLAGE: WARRENSVILLE             |  |
|           |  | 0520/0000 LENGTH(AH 1240 BK 2743) |  |
|           |  | 018 " DIA CIRC CONCR              |  |
|           |  | 0510/2654 LEN=0060 INSTALLED UNKN |  |
|           |  | 018 " DIA CIRC CONCR              |  |
|           |  | 0510/2177 LEN=0056 INSTALLED UNKN |  |
|           |  | 018 " DIA CIRC CONCR              |  |
|           |  | 0510/1860 LEN=0045 INSTALLED UNKN |  |
|           |  | 018 " DIA CIRC CONCR              |  |
|           |  | 0510/1135 LEN=0050 INSTALLED UNKN |  |
|           |  | 018 " DIA CIRC CONCR              |  |
|           |  | 0510/0865 LEN=0050 INSTALLED UNKN |  |
|           |  | 018 " DIA CIRC CONCR              |  |
|           |  | 0510/0660 LEN=0053 INSTALLED UNKN |  |
|           |  | 015 " DIA CIRC CONCR              |  |
|           |  | 0510/0270 LEN=0048 INSTALLED 1997 |  |
|           |  | 036"H 54"W ELLIP ALUM             |  |
|           |  | 0510/0073 LEN=0043 INSTALLED UNKN |  |
|           |  | 129818 FT                         |  |
|           |  | 0510/0000 LENGTH(AH 2743 BK 2968) |  |
|           |  | 021 " DIA CIRC CONCR              |  |
|           |  | 0500/2464 LEN=0048 INSTALLED UNKN |  |
|           |  | 024 " DIA CIRC CONCR              |  |
|           |  | 0500/2265 LEN=0045 INSTALLED UNKN |  |
|           |  | 021 " DIA CIRC CONCR              |  |
|           |  | 0500/1812 LEN=0048 INSTALLED UNKN |  |
|           |  | 021 " DIA CIRC CONCR              |  |
|           |  | 0500/1471 LEN=0080 INSTALLED UNKN |  |
|           |  | 018 " DIA CIRC CONCR              |  |
|           |  | 0500/1304 LEN=0044 INSTALLED UNKN |  |
|           |  | 018 " DIA CIRC CONCR              |  |
|           |  | 0500/1095 LEN=0043 INSTALLED UNKN |  |
|           |  | 018 " DIA CIRC CONCR              |  |

HOCKER RD  
(T623)

132561 FT  
0520/0000

2 0 41038 0 00 0052+00 129818 FT  
HOCKER RD  
(T623)

0510/0000

EXTRACT DATE: 12/28/2024 ROADWAY MANAGEMENT SYSTEM PAGE NUMBER: 299  
PRINT DATE: 12/30/2024 SLD COUNTY/SR - ANNUAL PRINT COUNTY: LYCOMING

DIR: B TOTAL LEN: 27.335 MI. DIST: 03-2 SR: 973  
LEFT MUN: ELDRED T RIGHT MUN: ELDRED T

|                        |  |             |                        |           |               |
|------------------------|--|-------------|------------------------|-----------|---------------|
|                        |  | 0500/0886   | LEN=0045               | INSTALLED | UNKN          |
|                        |  |             | 018 "DIA               | CIRC      | CONCR         |
|                        |  | 0500/0645   | LEN=0041               | INSTALLED | UNKN          |
|                        |  |             | 018 "DIA               | CIRC      | CONCR         |
|                        |  | 0500/0456   | LEN=0047               | INSTALLED | UNKN          |
|                        |  |             | 018 "DIA               | CIRC      | CONCR         |
|                        |  | 0500/0059   | LEN=0042               | INSTALLED | UNKN          |
|                        |  | 126850 FT   | 2 0 41038              | 0 00      | 0023+88       |
|                        |  | 5 0500/0000 | LENGTH(AH              | 2968      | BK 2521)      |
|                        |  |             | 018 "DIA               | CIRC      | CONCR         |
|                        |  | 0490/2431   | LEN=0043               | INSTALLED | UNKN          |
|                        |  |             | 018 "DIA               | CIRC      | CONCR         |
|                        |  | 0490/2229   | LEN=0041               | INSTALLED | UNKN          |
|                        |  |             |                        |           |               |
| POND LN                |  | 0490/1572   |                        |           |               |
| (T488)                 |  |             |                        |           |               |
|                        |  |             | 018 "DIA               | CIRC      | CONCR         |
|                        |  | 0490/1100   | LEN=0055               | INSTALLED | UNKN          |
|                        |  |             | 018 "DIA               | CIR       | UNKNOWN       |
|                        |  | 0490/0503   | LEN=0050               | INSTALLED | UNKN          |
|                        |  | 124329 FT   | 2 0 41038              | 0 00      | 0000+00       |
|                        |  |             | NORTHWAY RD            |           |               |
|                        |  |             | (SR2029 SEG 0130/0000) |           |               |
|                        |  |             | 018 "DIA               | CIRC      | CONCR         |
| NORTHWAY RD            |  | 0490/0000   | LEN=0056               | INSTALLED | UNKN          |
| (SR2029 SEG 0130/0000) |  | 5 0490/0000 | LENGTH(AH              | 2521      | BK 1913)      |
|                        |  |             |                        |           |               |
|                        |  | 0480/1187   | 036 "DIA               | CIRC      | CONCR         |
|                        |  |             | LEN=0050               | INSTALLED | UNKN          |
|                        |  |             | CARAWAY DR             |           |               |
|                        |  | 0480/0792   | (T489)                 |           |               |
|                        |  |             |                        |           |               |
|                        |  | 122416 FT   |                        |           |               |
| 2 0 41045 0 00 0431+78 |  | 122416 FT   |                        |           |               |
| HEIM DR                |  |             | 5 0480/0000            | LENGTH(AH | 1913 BK 3519) |
| (T619)                 |  | 0480/0000   | 060 "DIA               | CIRC      | CONCR         |
|                        |  |             | LEN=0088               | INSTALLED | 1997          |
|                        |  |             | PHEASANT LN            |           |               |
|                        |  | 0470/2544   | (T676)                 |           |               |
|                        |  |             | 018 "DIA               | CIRC      | CONCR         |
|                        |  | 0470/2367   | LEN=0038               | INSTALLED | UNKN          |
|                        |  |             | DUNKARD CHURCH RD      |           |               |
|                        |  | 0470/2096   | (T675)                 |           |               |
|                        |  |             | 018 "DIA               | CIRC      | CONCR         |
|                        |  | 0470/2062   | LEN=0072               | INSTALLED | UNKN          |
|                        |  |             | 018 "DIA               | CIRC      | CONCR         |
|                        |  | 0470/1582   | LEN=0052               | INSTALLED | UNKN          |
|                        |  |             | 018 "DIA               | CIRC      | CONCR         |
|                        |  | 0470/1112   | LEN=0051               | INSTALLED | UNKN          |
|                        |  |             | 018 "DIA               | CIRC      | CONCR         |

EXTRACT DATE: 12/28/2024 ROADWAY MANAGEMENT SYSTEM PAGE NUMBER: 298  
PRINT DATE: 12/30/2024 SLD COUNTY/SR - ANNUAL PRINT COUNTY: LYCOMING

DIR: B TOTAL LEN: 27.335 MI. DIST: 03-2 SR: 973  
LEFT MUN: ELDRED T RIGHT MUN: ELDRED T

|                          |           |                       |                         |              |      |
|--------------------------|-----------|-----------------------|-------------------------|--------------|------|
|                          | 118897 FT | 0470/0736             | LEN=0045                | INSTALLED    | UNKN |
|                          |           | 018 "DIA              | CIRC                    | CONCR        |      |
|                          |           | 0470/0404             | LEN=0050                | INSTALLED    | UNKN |
|                          |           | ELDRED                |                         |              |      |
|                          |           | 0470/0097             | HEPBURN T               |              |      |
|                          |           | 118897 FT             | 2 0 41045               | 0 00 0395+94 |      |
|                          |           | 018 "DIA              | CIRC                    | CONCR        |      |
|                          |           | LEN=0047              | INSTALLED               | UNKN         |      |
|                          |           | 5 0470/0000           | LENGTH(AH 3519 BK 2110) |              |      |
|                          |           | 018 "DIA              | CIRC                    | CONCR        |      |
|                          |           | 0460/1809             | LEN=0047                | INSTALLED    | UNKN |
|                          |           | 018 "DIA              | CIRC                    | CONCR        |      |
|                          |           | 0460/1511             | LEN=0046                | INSTALLED    | UNKN |
|                          |           | 018 "DIA              | CIRC                    | CONCR        |      |
|                          |           | 0460/0993             | LEN=0048                | INSTALLED    | UNKN |
|                          |           | 018 "DIA              | CIRC                    | CONCR        |      |
|                          |           | 0460/0577             | LEN=0048                | INSTALLED    | UNKN |
|                          |           | 018 "DIA              | CIRC                    | CONCR        |      |
|                          |           | 0460/0333             | LEN=0052                | INSTALLED    | UNKN |
|                          |           | 018 "DIA              | CIRC                    | CONCR        |      |
|                          |           | 0460/0124             | LEN=0050                | INSTALLED    | UNKN |
|                          |           | 116787 FT             | 2 0 41045               | 0 00 0374+79 |      |
|                          |           | 5 0460/0000           | LENGTH(AH 2110 BK 2117) |              |      |
|                          |           | 018 "DIA              | CIRC                    | CONCR        |      |
|                          |           | 0450/1829             | LEN=0052                | INSTALLED    | UNKN |
|                          |           | 018 "DIA              | CIRC                    | CONCR        |      |
|                          |           | 0450/1609             | LEN=0051                | INSTALLED    | UNKN |
|                          |           | 018 "DIA              | CIRC                    | CONCR        |      |
|                          |           | 0450/1410             | LEN=0055                | INSTALLED    | UNKN |
|                          |           | 018 "DIA              | CIRC                    | CONCR        |      |
|                          |           | 0450/1142             | LEN=0045                | INSTALLED    | UNKN |
|                          |           | MILL CREEK            |                         |              |      |
|                          |           | STRUCTURE             | LENGTH 14 FT            |              |      |
|                          |           | 0450/0798             | BMSID 41/0973/0450/0798 |              |      |
|                          |           | 024 "DIA              | CIRC                    | CONCR        |      |
|                          |           | 0450/0706             | LEN=0060                | INSTALLED    | UNKN |
|                          |           | 018 "DIA              | CIRC                    | CONCR        |      |
|                          |           | 0450/0304             | LEN=0052                | INSTALLED    | UNKN |
|                          |           | 018 "DIA              | CIRC                    | CONCR        |      |
|                          |           | 0450/0050             | LEN=0055                | INSTALLED    | UNKN |
|                          |           | 114670 FT             | 2 0 41045               | 0 00 0353+52 |      |
|                          |           | (APRA) BUCKHILL ACRES |                         |              |      |
|                          |           | 5 0450/0000           | LENGTH(AH 2117 BK 2643) |              |      |
|                          |           | 018 "DIA              | CIRC                    | CONCR        |      |
|                          |           | 0440/2600             | LEN=0055                | INSTALLED    | UNKN |
|                          |           | 018 "DIA              | CIRC                    | CONCR        |      |
|                          |           | 0440/2462             | LEN=0045                | INSTALLED    | UNKN |
|                          |           | 018 "DIA              | CIRC                    | CONCR        |      |
| BRUCKLACHER RD<br>(T677) | 0450/0572 |                       |                         |              |      |
| KLUMP RD<br>(T489)       | 114670 FT |                       |                         |              |      |
|                          | 0450/0000 |                       |                         |              |      |




















EXTRACT DATE: 12/28/2024 ROADWAY MANAGEMENT SYSTEM PAGE NUMBER: 297  
PRINT DATE: 12/30/2024 SLD COUNTY/SR - ANNUAL PRINT COUNTY: LYCOMING

DIR: B TOTAL LEN: 27.335 MI. DIST: 03-2 SR: 973  
LEFT MUN: HEPBURN T RIGHT MUN: HEPBURN T

|                          |        |           |                         |              |      |
|--------------------------|--------|-----------|-------------------------|--------------|------|
|                          | --+--+ | 0440/2134 | LEN=0052                | INSTALLED    | UNKN |
|                          |        |           | SMOKEY CORNERS RD       |              |      |
|                          | ==     | 0440/1970 | (T488)                  |              |      |
|                          | --+--+ | 0440/1800 | 018 "DIA                | CIRC CONCR   |      |
|                          |        |           | LEN=0050                | INSTALLED    | UNKN |
|                          | --+--+ | 0440/1635 | 018 "DIA                | CIRC CONCR   |      |
|                          |        |           | LEN=0048                | INSTALLED    | UNKN |
|                          | --+--+ | 0440/1191 | 018 "DIA                | CIRC CONCR   |      |
|                          |        |           | LEN=0040                | INSTALLED    | UNKN |
|                          | --+--+ | 0440/0802 | 018 "DIA                | CIRC CONCR   |      |
|                          |        |           | LEN=0051                | INSTALLED    | UNKN |
| 112027 FT                |        | 112027 FT | 2 0 41045               | 0 00 0327+32 |      |
|                          |        |           | TRIBUTARY MILL CREEK    |              |      |
|                          |        |           | STRUCTURE LENGTH 19 FT  |              |      |
|                          |        |           | BMSID 41/0973/0440/0000 |              |      |
|                          | >+<    | 0440/0000 | LENGTH(AH 2643 BK 3142) |              |      |
|                          | --+--+ | 0430/2689 | 018 "DIA                | CIRC CONCR   |      |
|                          |        |           | LEN=0036                | INSTALLED    | UNKN |
|                          | --+--+ | 0430/2252 | 018 "DIA                | CIRC CONCR   |      |
|                          |        |           | LEN=0046                | INSTALLED    | UNKN |
|                          | --+--+ | 0430/1955 | 018 "DIA                | CIRC CONCR   |      |
|                          |        |           | LEN=0048                | INSTALLED    | UNKN |
|                          | --+--+ | 0430/1503 | 018 "DIA                | CIRC CONCR   |      |
|                          |        |           | LEN=0048                | INSTALLED    | UNKN |
| ROSE VALLEY RD<br>(T803) |        | 0430/0999 |                         |              |      |
|                          | ==     |           |                         |              |      |
|                          | >+<    | 0430/0888 | TRB. MILL CK.           |              |      |
|                          |        |           | STRUCTURE LENGTH 9 FT   |              |      |
|                          |        |           | BMSID 41/0973/0430/0888 |              |      |
|                          | ==     | 0430/0406 | ACADEMY RD              |              |      |
|                          |        |           | (T510)                  |              |      |
|                          | --+--+ | 0430/0358 | 018 "DIA                | CIRC CONCR   |      |
|                          |        |           | LEN=0070                | INSTALLED    | UNKN |
| 108885 FT                |        | 108885 FT | 2 0 41045               | 0 00 0295+75 |      |
|                          |        |           | BLOOMING GROVE RD       |              |      |
|                          |        |           | (SR2023 SEG 0160/2127)  |              |      |
|                          | ==     | 0430/0000 | LENGTH(AH 3142 BK 2412) |              |      |
|                          | --+--+ | 0420/2383 | 018 "DIA                | CIRC CONCR   |      |
|                          |        |           | LEN=0053                | INSTALLED    | UNKN |
|                          | --+--+ | 0420/1949 | 018 "DIA                | CIRC CONCR   |      |
|                          |        |           | LEN=0040                | INSTALLED    | UNKN |
|                          | --+--+ | 0420/1430 | 036 "DIA                | CIRC CONCR   |      |
|                          |        |           | LEN=0047                | INSTALLED    | UNKN |
|                          | --+--+ | 0420/1140 | 018 "DIA                | CIRC CONCR   |      |
|                          |        |           | LEN=0052                | INSTALLED    | UNKN |
|                          | --+--+ | 0420/0870 | 060 "DIA                | CIRC CONCR   |      |
|                          |        |           | LEN=0040                | INSTALLED    | UNKN |
|                          | --+--+ | 0420/0536 | 018 "DIA                | CIRC CONCR   |      |
|                          |        |           | LEN=0038                | INSTALLED    | UNKN |

EXTRACT DATE: 12/28/2024 ROADWAY MANAGEMENT SYSTEM PAGE NUMBER: 296  
PRINT DATE: 12/30/2024 SLD COUNTY/SR - ANNUAL PRINT COUNTY: LYCOMING

DIR: B TOTAL LEN: 27.335 MI. DIST: 03-2 SR: 973  
LEFT MUN: HEPBURN T RIGHT MUN: HEPBURN T

|   |           |  |                                     |  |
|---|-----------|--|-------------------------------------|--|
|   | 106473 FT |    | 0420/0149<br>106473 FT              | 018 "DIA CIRC CONCR<br>LEN=0036 INSTALLED UNKN<br>1 0 00711 0 00 0124+99                             |
|   |           |    | 5 0420/0000                         | VILLAGE: BALLS MILLS<br>LENGTH(AH 2412 BK 1893)<br>018"H 18"W UNKN CONC                              |
|   |           |    | 0410/1470                           | LEN=5018 INSTALLED UNKN  |
|   |           |    | 0410/1079                           | 024 "DIA CIRC CONCR<br>LEN=0050 INSTALLED UNKN   |
|   |           |    | 0410/0779                           | 018 "DIA CIRC CONCR<br>LEN=0050 INSTALLED UNKN   |
|   |           |    | 0410/0156<br>104580 FT              | 018 "DIA CIRC CONCR<br>LEN=0058 INSTALLED UNKN   |
| 1 0 00711 0 00 0106+02 104580 FT<br>ECKARD RD<br>(TWP ) | 0410/0000 |    | 5 0410/0000<br>0400/2705            | LENGTH(AH 1893 BK 2942)<br>BMSSEN 41/0973/0400/2678<br>1 0 00711 0 00 0103+36                        |
|   |           |    | 0400/2678                           | TRIBUTARY MILL CREEK<br>BMSBG 41/0973/0400/2678  |
| VIEWPOINT RD<br>(T696)                                  | 0400/2394 |    |                                     |  |
|   |           |    | 0400/2272                           | 018 "DIA CIRC CONCR<br>LEN=0035 INSTALLED UNKN   |
|   |           |   | 0400/1586                           | 018 "DIA CIRC CONCR<br>LEN=0039 INSTALLED UNKN   |
|   |           |  | 0400/1010                           | 048 "DIA CIRC CONCR<br>LEN=0046 INSTALLED UNKN   |
| QUIET VALLEY RD<br>(TWP )                               | 0400/0941 |  |                                     |  |
|   |           |  | 0400/0893                           | 018 "DIA CIRC CONCR<br>LEN=0046 INSTALLED UNKN   |
|   |           |  | 0400/0270<br>0400/0061<br>101638 FT | 018 "DIA CIRC CONCR<br>LEN=0050 INSTALLED UNKN<br>BMSSEN 41/0973/0400/0000<br>1 0 00711 0 00 0076+48 |
|   | 101638 FT |  | 5 0400/0000                         | MILL CREEK<br>BMSBG 41/0973/0400/0000<br>LENGTH(AH 2942 BK 1652)                                     |
|   |           |  | 0390/0975                           | 018 "DIA CIRC CONCR<br>LEN=0046 INSTALLED UNKN   |
|   |           |  | 0390/0782                           | 018 "DIA CIRC CONCR<br>LEN=0054 INSTALLED UNKN   |
|   |           |  | 0390/0719                           | FACTORY RD<br>(T617)<br>018 "DIA CIRC CONCR  |

EXTRACT DATE: 12/28/2024 ROADWAY MANAGEMENT SYSTEM PAGE NUMBER: 295  
PRINT DATE: 12/30/2024 SLD COUNTY/SR - ANNUAL PRINT COUNTY: LYCOMING

DIR: B TOTAL LEN: 27.335 MI. DIST: 03-2 SR: 973  
LEFT MUN: HEPBURN T RIGHT MUN: HEPBURN T

| Station   | Distance (FT) | Notes     | Structure                | Material                | Length (AH) | Backsight (BK) | Sight (SH) |
|-----------|---------------|-----------|--------------------------|-------------------------|-------------|----------------|------------|
| 099986    | 099986        | 0390/0432 | LEN=0050                 | INSTALLED               | UNKN        |                |            |
|           | 099986        | 0390/0057 | BMSSEN 41/0973/0390/0000 |                         |             |                |            |
| 097398    | 097398        | 0390/0000 | LEN=0042                 | INSTALLED               | UNKN        |                |            |
|           | 097398        | 0380/1406 | 018 "DIA CIRC CONCR      |                         |             |                |            |
|           | 097398        | 0380/0873 | LEN=0039                 | INSTALLED               | UNKN        |                |            |
|           | 097398        | 0380/0534 | 018 "DIA CIRC CONCR      |                         |             |                |            |
| 0370/2954 | 0370/2954     | 0370/0000 | LEN=0042                 | INSTALLED               | UNKN        |                |            |
|           | 0370/2954     | 0370/3338 | LEN=0046                 | INSTALLED               | UNKN        |                |            |
|           | 0370/2954     | 0370/2865 | 018 "DIA CIRC CONCR      |                         |             |                |            |
|           | 0370/2954     | 0370/2430 | 036 "DIA CIRC CONCR      |                         |             |                |            |
|           | 0370/2954     | 0370/2153 | 030 "DIA CIR PLASTIC     |                         |             |                |            |
|           | 0370/2954     | 0370/1585 | 018 "DIA CIRC CONCR      |                         |             |                |            |
|           | 0370/2954     | 0370/1262 | 018 "DIA CIRC CONCR      |                         |             |                |            |
|           | 0370/2954     | 0370/0975 | 036 "DIA CIRC CONCR      |                         |             |                |            |
|           | 0370/2954     | 0370/0962 | CREEK RD (T492)          |                         |             |                |            |
|           | 0366/1117     | 0366/1117 | 0370/0254                | (APRA) AVEDA TRANSPORTA |             |                |            |
| 0366/1117 |               | 0366/1129 | LYCOMING CREEK RD        |                         |             |                |            |
| 0366/1117 |               | 0366/1117 | (SR1017 SEG 0105/0876)   |                         |             |                |            |
| 0366/1117 |               | 0366/1117 | (SR1017 SEG 0104/0898)   |                         |             |                |            |

EXTRACT DATE: 12/28/2024 ROADWAY MANAGEMENT SYSTEM PAGE NUMBER: 294  
PRINT DATE: 12/30/2024 SLD COUNTY/SR - ANNUAL PRINT COUNTY: LYCOMING

DIR: B TOTAL LEN: 27.335 MI. DIST: 03-2 SR: 973  
LEFT MUN: HEPBURN T RIGHT MUN: HEPBURN T















|                        |           |     |     |             |  |
|------------------------|-----------|-----|-----|-------------|--|
| ECKARD RD<br>(T828)    | 0366/1040 | ==  | ==  | 0366/1040   | BAIR DR<br>(T685)                              |
|                        |           | --- | --- | 0366/0681   | 018 "DIA CIRC CONCR<br>LEN=0055 INSTALLED UNKN |
| RIDGE RD<br>(T668)     | 0366/0658 | ==  |     |             |  |
|                        | 092207 FT |     |     | 092207 FT   | 1 0 00020 0 01 0350+86                         |
|                        |           |     |     | 5 0366/0000 | LENGTH(AH 1786 BK 2499)                        |
|                        |           |     | ==  | 0364/2127   | FISHER DR<br>(T686)                            |
|                        |           | --- | --- | 0364/1975   | 024 "DIA CIRC CONCR<br>LEN=0060 INSTALLED UNKN |
|                        |           |     | ==  | 0364/1909   | OLD 15 RD<br>(T494)                            |
|                        |           | --- | --- | 0364/1333   | 018 "DIA CIRC CONCR<br>LEN=0058 INSTALLED UNKN |
| RADER AV<br>(T504)     | 0364/1325 | ==  |     |             |  |
| BELLEVUE ST<br>(T500)  | 0364/0661 | ==  |     |             |  |
| GRANDVIEW AV<br>(T685) | 0364/0638 | ==  |     |             |  |
|                        |           | --- | --- | 0364/0599   | 018 "DIA CIRC CONCR<br>LEN=0020 INSTALLED UNKN |
|                        |           |     | ==  | 0364/0561   | BELLEVUE ST<br>(T500)                          |
|                        |           | --- | --- | 0364/0379   | 018 "DIA CIRC CONCR<br>LEN=0050 INSTALLED UNKN |
|                        |           | --- | --- | 0364/0009   | 018 "DIA CIRC CONCR<br>LEN=0056 INSTALLED UNKN |
|                        | 089708 FT |     |     | 089708 FT   | 1 0 00020 0 02 0377+00                         |
|                        |           |     |     |             | FAIRVIEW ST<br>(T679)                          |
|                        |           | ==  | ==  | 5 0364/0000 | LENGTH(AH 2499 BK 2429)                        |
| ELIZABETH ST<br>(T681) | 0362/2117 | ==  |     |             |  |
|                        |           | --- | --- | 0362/1876   | 018 "DIA CIRC CONCR<br>LEN=0063 INSTALLED UNKN |
|                        |           | --- | --- | 0362/1848   | MFC BEGIN = C                                  |
|                        |           | --- | --- | 0362/1525   | 084 "DIA CIRC METAL<br>LEN=0210 INSTALLED UNKN |
| ROCK RUN RD<br>(T671)  | 0362/1468 | ==  |     |             |  |
| EAGLE ST<br>(T553)     | 0362/1442 | ==  |     |             |  |
|                        |           |     | ==  | 0362/1002   | OLD 15 RD<br>(T494)                            |



DIST: 03-2 SR: 973  
RIGHT MUN: HEPBURN T

EXTRACT DATE: 12/28/2024 ROADWAY MANAGEMENT SYSTEM PAGE NUMBER: 292  
PRINT DATE: 12/30/2024 SLD COUNTY/SR - ANNUAL PRINT COUNTY: LYCOMING

DIR: B TOTAL LEN: 27.335 MI. DIST: 03-2 SR: 973  
LEFT MUN: LYCOMING T RIGHT MUN: LYCOMING T

|  |                        |  |             |  |
|--|------------------------|--|-------------|--|
|  | 082948 FT              |    | 0342/0245   | OP ID 41/0015/1441/0633                              |
|  |                        |  | 082948 FT   | 2 0 41027 0 02 0489+70                               |
|  |                        |    | 5 0342/0000 | RAMP K RD<br>(SR8017 SEG 0500/0834)                  |
|  |                        |  | 0332/0663   | LENGTH(AH 0819 BK 1230)<br>024 "DIA CIRC CONCR UNKN  |
|  |                        |    | 0332/0425   | LEN=0110 INSTALLED UNKN<br>036 "DIA CIRC CONCR UNKN  |
|  |                        |  | 0332/0096   | LEN=0150 INSTALLED UNKN<br>(APRA) SHANNON M H PARK   |
| DAUBER RD<br>(T417)  | 0332/0096<br>081718 FT |    | 0332/0000   | MILL HILL RD<br>(T661)                               |
|  |                        |  | 081718 FT   | 0 0 00000 0 00 0000+00                               |
|  |                        |    | 5 0332/0000 | LENGTH(AH 1230 BK 2739)                              |
|  |                        |  | 0320/2280   | 015 "DIA CIRC CONCR UNKN                             |
|  |                        |    | 0320/2030   | LEN=0038 INSTALLED UNKN<br>018 "DIA CIR PLASTIC      |
|  |                        |  | 0320/1752   | LEN=0040 INSTALLED 2014<br>018 "DIA CIRC METAL UNKN  |
|  |                        |    | 0320/1280   | LEN=0033 INSTALLED UNKN<br>018 "DIA CIRC METAL UNKN  |
|  |                        |  | 0320/0980   | LEN=0035 INSTALLED UNKN<br>015 "DIA CIRC METAL UNKN  |
|  |                        |  | 0320/0489   | LEN=0039 INSTALLED UNKN<br>018 "DIA CIRC METAL UNKN  |
|  |                        |  | 0320/0207   | LEN=0035 INSTALLED UNKN<br>018 "DIA CIR PLASTIC      |
|  |                        |  | 0320/0106   | LEN=0038 INSTALLED 2001<br>060 "DIA CIR PLASTIC      |
|  |                        |  | 078979 FT   | LEN=0050 INSTALLED 2014<br>2 0 41027 0 02 0449+54    |
|  | 078979 FT              |  | 5 0320/0000 | VILLAGE: PERRYVILLE                                  |
|  |                        |  | 0310/1679   | LENGTH(AH 2739 BK 1791)<br>018 "DIA CIR PLASTIC UNKN |
|  |                        |  | 0310/1579   | LEN=0040 INSTALLED UNKN<br>018 "DIA CIR PLASTIC UNKN |
|  |                        |  | 0310/1186   | LEN=0037 INSTALLED UNKN<br>018 "DIA CIRC METAL UNKN  |
|  |                        |  | 0310/0868   | LEN=0041 INSTALLED UNKN<br>018 "DIA CIRC METAL UNKN  |
|  |                        |  | 0310/0400   | LEN=0034 INSTALLED UNKN<br>018 "DIA CIRC METAL UNKN  |
|  |                        |  | 0310/0053   | LEN=0034 INSTALLED UNKN<br>015 "DIA CIRC METAL UNKN  |
|  |                        |  | 077188 FT   | LEN=0064 INSTALLED 2003                              |
| 2 0 41027 0 02 0431+45 077188 FT<br>ST MICHAELS RD<br>(SR3029 SEG 0010/0000) 0310/0000 |                        |  | 5 0310/0000 | LENGTH(AH 1791 BK 3175)<br>048 "H 00 "W MULT METAL   |
|  |                        |  | 0300/3027   | LEN=0031 INSTALLED UNKN                              |

EXTRACT DATE: 12/28/2024 ROADWAY MANAGEMENT SYSTEM PAGE NUMBER: 291  
PRINT DATE: 12/30/2024 SLD COUNTY/SR - ANNUAL PRINT COUNTY: LYCOMING

DIR: B TOTAL LEN: 27.335 MI. DIST: 03-2 SR: 973  
LEFT MUN: LYCOMING T RIGHT MUN: LYCOMING T

HORNBERGER RD  
(T679)

074013 FT  
0300/0000

HORNBERGER RD  
(T679)

0290/1559

SIDE HILL LN  
(TWP )  
HOAGLAND RD  
(T799)

0290/1269  
0290/1104

071904 FT

|           |   |
|-----------|---|
| 0300/3004 | SNYDER RD<br>(T414)                                 |
| 0300/2975 | 015 " DIA CIR PLASTIC<br>LEN=0043 INSTALLED 2001    |
| 0300/1965 | 015 "H 21 "W ELLIP METAL<br>LEN=0040 INSTALLED UNKN |
| 0300/1801 | 015 "H 21 "W ELLIP METAL<br>LEN=0032 INSTALLED UNKN |
| 0300/1496 | 018 " DIA CIR PLASTIC<br>LEN=0040 INSTALLED 2022    |
| 0300/1055 | 018 " DIA CIR PLASTIC<br>LEN=0040 INSTALLED 2014    |
| 0300/0301 | 024 " DIA CIR PLASTIC<br>LEN=0040 INSTALLED 2014    |
| 074013 FT | 2 0 41027 0 02 0399+63<br>VILLAGE: QUIGGLEVILLE     |
| 0300/0000 | LENGTH(AH 3175 BK 2109)<br>072 " DIA CIRC METAL     |
| 0290/1719 | LEN=0090 INSTALLED UNKN                             |
| 0290/1496 | 015 " DIA CIRC METAL<br>LEN=0055 INSTALLED UNKN     |
| 0290/1069 | 018 " DIA CIRC METAL<br>LEN=0060 INSTALLED UNKN     |
| 0290/0732 | 018 " DIA CIRC METAL<br>LEN=0040 INSTALLED UNKN     |
| 0290/0295 | 024 " DIA CIR PLASTIC<br>LEN=0055 INSTALLED 1997    |
| 0290/0071 | BMSSEN 41/0973/0290/0000                            |
| 071904 FT | 2 0 41027 0 02 0378+71<br>HOAGLAND RUN              |
| 0290/0000 | BMSBG 41/0973/0290/0000<br>LENGTH(AH 2109 BK 3276)  |
| 0280/2714 | 024 " DIA CIR PLASTIC<br>LEN=0048 INSTALLED UNKN    |
| 0280/2535 | 018 " DIA CIR PLASTIC<br>LEN=0040 INSTALLED UNKN    |
| 0280/1896 | 018 " DIA CIRC METAL<br>LEN=0039 INSTALLED UNKN     |
| 0280/1425 | 018 " DIA CIRC METAL<br>LEN=0050 INSTALLED UNKN     |

EXTRACT DATE: 12/28/2024 ROADWAY MANAGEMENT SYSTEM PAGE NUMBER: 290  
PRINT DATE: 12/30/2024 SLD COUNTY/SR - ANNUAL PRINT COUNTY: LYCOMING

DIR: B TOTAL LEN: 27.335 MI. DIST: 03-2 SR: 973  
LEFT MUN: LYCOMING T RIGHT MUN: LYCOMING T

HORN RD  
(T688)  
LC FOR HORN RD  
(CONN)

0280/1394

0280/1283

HORN RD  
(T688)

0280/0299

068628 FT

2 0 41027 0 01 0307+58 065023 FT  
STONY GAP RD  
(T382)

0270/0000

|           |   |
|-----------|---|
| 0280/1104 | BMS EN 41/0973/0280/1077<br>2 0 41027 0 01 0354+21<br>L. GAP RUN  |
| 0280/1077 | BMS BG 41/0973/0280/1077  |
| 0280/0218 | 018 "DIA CIRC METAL<br>LEN=0059 INSTALLED UNKN  |
| 068628 FT | 2 0 41027 0 01 0343+50  |
| 0280/0000 | LENGTH(AH 3276 BK 3605)<br>018 "DIA CIR PLASTIC   |
| 0270/3550 | LEN=0051 INSTALLED 2006   |
| 0270/2878 | 018 "DIA CIRC METAL<br>LEN=0036 INSTALLED UNKN  |
| 0270/2533 | 015"H 21"W ELLIP METAL<br>LEN=0035 INSTALLED UNKN   |
| 0270/2029 | 036 "DIA CIRC METAL<br>LEN=0036 INSTALLED UNKN  |
| 0270/1450 | 015"H 21"W ELLIP METAL<br>LEN=0040 INSTALLED 2018<br>DAUGHERTY'S RUN RD<br>(SR3015 SEG 0180/2444)<br>LYCOMING |
| 0270/1174 | ANTHONY T   |
| 0270/0806 | 018 "DIA CIRC METAL<br>LEN=0040 INSTALLED UNKN  |
| 0270/0693 | 015"H 21"W ELLIP METAL<br>LEN=0041 INSTALLED UNKN   |
| 0270/0042 | 018 "DIA CIR PLASTIC<br>LEN=0040 INSTALLED 2014   |
| 065023 FT |   |
| 0270/0000 | LENGTH(AH 3605 BK 2886)<br>060 "DIA CIRC CONCR  |
| 0260/2846 | LEN=0050 INSTALLED UNKN   |
| 0260/2476 | 015"H 21"W ELLIP METAL<br>LEN=0033 INSTALLED 2001   |
| 0260/2279 | 018 "DIA CIRC METAL<br>LEN=0032 INSTALLED UNKN  |
| 0260/1880 | 015"H 21"W ELLIP METAL<br>LEN=0032 INSTALLED UNKN   |
| 0260/1683 | 015"H 21"W ELLIP METAL<br>LEN=0028 INSTALLED UNKN   |

EXTRACT DATE: 12/28/2024 ROADWAY MANAGEMENT SYSTEM PAGE NUMBER: 289  
PRINT DATE: 12/30/2024 SLD COUNTY/SR - ANNUAL PRINT COUNTY: LYCOMING

DIR: B TOTAL LEN: 27.335 MI. DIST: 03-2 SR: 973  
LEFT MUN: ANTHONY T RIGHT MUN: ANTHONY T

062137 FT

059231 FT

|       |           |                         |
|-------|-----------|-------------------------|
| -- -- | 0260/1478 | 015"H 21"W ELLIP METAL  |
| -- -- | 0260/1223 | LEN=0035 INSTALLED 2003 |
| -- -- | 0260/0910 | 015"H 21"W ELLIP METAL  |
| -- -- | 0260/0529 | LEN=0030 INSTALLED UNKN |
| -- -- | 0260/0131 | 058"H 91"W ELLIP CONC   |
| -- -- | 062137 FT | LEN=0050 INSTALLED 2002 |
|       |           | 018"DIA CIR PLASTIC     |
|       |           | LEN=0044 INSTALLED UNKN |
|       |           | 018"DIA CIRC METAL      |
|       |           | LEN=0032 INSTALLED UNKN |
|       |           | 2 0 41027 0 01 0278+63  |
|       |           | DUTCH HILL RD           |
|       |           | (T380)                  |
| 5     | 0260/0000 | LENGTH(AH 2886 BK 2906) |
| -- -- | 0250/2747 | 018"DIA CIRC METAL      |
| -- -- | 0250/2622 | LEN=0033 INSTALLED UNKN |
| -- -- | 0250/2300 | 018"DIA CIR PLASTIC     |
| -- -- | 0250/1747 | LEN=0036 INSTALLED 2003 |
| -- -- | 0250/1335 | 036"DIA CIR PLASTIC     |
| -- -- | 0250/0794 | LEN=0040 INSTALLED UNKN |
| -- -- | 0250/0475 | 018"DIA CIRC METAL      |
| -- -- | 0250/0307 | LEN=0032 INSTALLED UNKN |
| -- -- | 0250/0020 | 018"DIA CIR PLASTIC     |
| -- -- | 059231 FT | LEN=0045 INSTALLED 2003 |
| 5     | 0250/0000 | 018"DIA CIRC METAL      |
| -- -- | 0240/2271 | LEN=0053 INSTALLED UNKN |
| -- -- | 0240/2038 | 018"DIA CIRC METAL      |
| -- -- | 0240/1710 | LEN=0036 INSTALLED UNKN |
| -- -- | 0240/1328 | 030"DIA CIR PLASTIC     |
| -- -- | 0240/0965 | LEN=0040 INSTALLED 2001 |
| -- -- | 0240/0861 | 018"DIA CIRC METAL      |
| -- -- | 0240/0571 | LEN=0036 INSTALLED UNKN |
| -- -- | 0240/0214 | 024"DIA CIRC METAL      |
|       |           | LEN=0040 INSTALLED UNKN |

EXTRACT DATE: 12/28/2024 ROADWAY MANAGEMENT SYSTEM PAGE NUMBER: 288  
PRINT DATE: 12/30/2024 SLD COUNTY/SR - ANNUAL PRINT COUNTY: LYCOMING

DIR: B TOTAL LEN: 27.335 MI. DIST: 03-2 SR: 973  
LEFT MUN: ANTHONY T RIGHT MUN: ANTHONY T

056699 FT

056699 FT 2 0 41027 0 01 0224+83  
S 0240/0000 LENGTH(AH 2532 BK 3761)

|           |          |             |          |           |      |
|-----------|----------|-------------|----------|-----------|------|
| 0230/2841 | 018 "DIA | CIRC METAL  | LEN=0037 | INSTALLED | UNKN |
| 0230/2530 | 018 "DIA | CIRC METAL  | LEN=0037 | INSTALLED | UNKN |
| 0230/2217 | 018 "DIA | CIRC METAL  | LEN=0035 | INSTALLED | UNKN |
| 0230/1877 | 018 "DIA | CIR PLASTIC | LEN=0041 | INSTALLED | 1998 |
| 0230/1667 | 018 "DIA | CIRC METAL  | LEN=0036 | INSTALLED | UNKN |
| 0230/1344 | 018 "DIA | CIRC METAL  | LEN=0035 | INSTALLED | UNKN |

|             |           |               |          |           |      |
|-------------|-----------|---------------|----------|-----------|------|
| 0230/0600   | 018 "DIA  | CIRC METAL    | LEN=0037 | INSTALLED | UNKN |
| 0230/0373   | 018 "DIA  | CIR PLASTIC   | LEN=0040 | INSTALLED | 2014 |
| 0230/0144   | 018 "DIA  | CIRC METAL    | LEN=0038 | INSTALLED | UNKN |
| 052938 FT   | 2 0 41027 | 0 01 0187+63  |          |           |      |
| S 0230/0000 | LENGTH(AH | 3761 BK 1008) |          |           |      |
| 0220/0915   | 018 "DIA  | CIRC CONCR    | LEN=0038 | INSTALLED | UNKN |

WATER CO RD  
(T374)

0220/0502

|             |                |               |          |           |      |
|-------------|----------------|---------------|----------|-----------|------|
| 0220/0500   | 018 "DIA       | CIRC CONCR    | LEN=0048 | INSTALLED | UNKN |
| 0220/0168   | 018 "DIA       | CIR PLASTIC   | LEN=0040 | INSTALLED | 2023 |
| 051930 FT   | 2 0 41027      | 0 00 0177+30  |          |           |      |
| S 0220/0000 | LENGTH(AH      | 1008 BK 2754) |          |           |      |
| 0210/2581   | 018 "DIA       | CIRC METAL    | LEN=0036 | INSTALLED | UNKN |
| 0210/2289   | 018 "DIA       | CIR PLASTIC   | LEN=0040 | INSTALLED | 2023 |
| 0210/1845   | BART'S DR      | (TWP )        |          |           |      |
| 0210/1636   | 018 "DIA       | CIR PLASTIC   | LEN=0033 | INSTALLED | 2005 |
| 0210/1275   | 042 "DIA       | CIR PLASTIC   | LEN=0052 | INSTALLED | 2005 |
| 0210/1169   | 018 "DIA       | CIR PLASTIC   | LEN=0040 | INSTALLED | 2005 |
| 0210/1116   | WINDY RIDGE RD | (T661)        |          |           |      |
|             | 018 "DIA       | CIR PLASTIC   |          |           |      |

EXTRACT DATE: 12/28/2024 ROADWAY MANAGEMENT SYSTEM PAGE NUMBER: 287  
PRINT DATE: 12/30/2024 SLD COUNTY/SR - ANNUAL PRINT COUNTY: LYCOMING

DIR: B TOTAL LEN: 27.335 MI. DIST: 03-2 SR: 973  
LEFT MUN: ANTHONY T RIGHT MUN: ANTHONY T

| Stationing | Length       | Material                 | Notes          |
|------------|--------------|--------------------------|----------------|
| 049176 FT  | 0210/0970    | LEN=0032                 | INSTALLED 2005 |
|            | 018 "DIA     | CIR PLASTIC              |                |
|            | 0210/0612    | LEN=0040                 | INSTALLED 2014 |
|            | 018 "DIA     | CIR PLASTIC              |                |
|            | 0210/0381    | LEN=0040                 | INSTALLED 2014 |
|            | 049176 FT    | 2 0 41027 0 00 0147+93   |                |
|            |              | ANTHONY                  |                |
|            |              | MIFFLIN T                |                |
|            | 0210/0000    | LENGTH(AH 2754 BK 1535)  |                |
|            | 015 "DIA     | CIRC METAL               |                |
|            | 0204/1353    | LEN=0036                 | INSTALLED UNKN |
|            | 018 "DIA     | CIR PLASTIC              |                |
|            | 0204/1031    | LEN=0040                 | INSTALLED 2014 |
|            | 018 "DIA     | CIR PLASTIC              |                |
|            | 0204/0610    | LEN=0040                 | INSTALLED 2014 |
|            | 015 "H 21" W | ELLIP METAL              |                |
|            | 0204/0440    | LEN=0033                 | INSTALLED UNKN |
|            | 047641 FT    | 2 0 41027 0 00 0132+58   |                |
|            | 0204/0000    | LENGTH(AH 1535 BK 0735)  |                |
|            | 036 "DIA     | CIRC CONCR               |                |
|            | 0202/0723    | LEN=0052                 | INSTALLED UNKN |
|            |              | QUENSHUKENY RD           |                |
|            | 0202/0607    | (SR3013 SEG 0170/0978)   |                |
|            | 0202/0381    | BMS EN 41/0973/0202/0266 |                |
|            |              | 0 0 00000 0 00 0000+00   |                |
|            |              | LARRY'S CREEK            |                |
|            | 0202/0266    | BMS BG 41/0973/0202/0266 |                |
|            | 018 "DIA     | CIRC CONCR               |                |
|            | 0202/0264    | LEN=0055                 | INSTALLED UNKN |
|            | 024 "DIA     | CIRC CONCR               |                |
|            | 0202/0070    | LEN=0048                 | INSTALLED UNKN |
|            | 046906 FT    | 0 0 00000 0 00 0000+00   |                |
|            | 0202/0000    | LENGTH(AH 0735 BK 1033)  |                |
|            |              | TRIB TO LARRYS CREEK     |                |
|            |              | STRUCTURE LENGTH 14 FT   |                |
|            | 0200/0095    | BMS ID 41/0973/0200/0095 |                |
|            | 045873 FT    |                          |                |
|            | 0200/0000    | LENGTH(AH 1033 BK 2887)  |                |
|            | 024 "DIA     | CIR PLASTIC              |                |
|            | 0190/2836    | LEN=0040                 | INSTALLED 2023 |
|            | 015 "H 21" W | ELLIP METAL              |                |
|            | 0190/2506    | LEN=0030                 | INSTALLED UNKN |
|            | 015 "H 21" W | ELLIP METAL              |                |
|            | 0190/2335    | LEN=0032                 | INSTALLED UNKN |
|            |              | 018 "DIA                 | CIR PLASTIC    |
|            | 0190/1440    | LEN=0040                 | INSTALLED 2005 |

2 0 41027 0 00 0114+81 045873 FT  
SANTSCHI RD  
(T661) 0200/0000

EXTRACT DATE: 12/28/2024 ROADWAY MANAGEMENT SYSTEM PAGE NUMBER: 286  
PRINT DATE: 12/30/2024 SLD COUNTY/SR - ANNUAL PRINT COUNTY: LYCOMING

DIR: B TOTAL LEN: 27.335 MI. DIST: 03-2 SR: 973  
LEFT MUN: MIFFLIN T RIGHT MUN: MIFFLIN T

042986 FT

5

039245 FT

5

|           |  |
|-----------|--|
| 0190/1230 | 018 "DIA CIR PLASTIC<br>LEN=0040 INSTALLED 2023    |
| 0190/0953 | 018 "DIA CIR PLASTIC<br>LEN=0040 INSTALLED 2023    |
| 0190/0330 | 012"H 21"W ELLIP METAL<br>LEN=0030 INSTALLED UNKN  |
| 042986 FT | 2 0 41027 0 00 0086+15                             |
| NC SR     | 0973 SH  |
|           | JOBS RUN RD  |
| 0190/0000 | (SR3024 SEG 0010/0000)<br>LENGTH(AH 2887 BK 3741)  |
| 0180/3700 | 015"H 21"W ELLIP METAL<br>LEN=0032 INSTALLED UNKN  |
| 0180/3162 | 018 "DIA CIRC METAL<br>LEN=0033 INSTALLED UNKN     |
| 0180/2950 | 042 "DIA CIR PLASTIC<br>LEN=0038 INSTALLED 2016    |
| 0180/2800 | 015"H 21"W ELLIP METAL<br>LEN=0040 INSTALLED 2023  |
| 0180/2550 | 018 "DIA CIR PLASTIC<br>LEN=0047 INSTALLED UNKN    |
| 0180/2232 | 018 "DIA CIR PLASTIC<br>LEN=0040 INSTALLED 2023    |
| 0180/1916 | 018 "DIA CIR PLASTIC<br>LEN=0040 INSTALLED 2023    |
| 0180/1305 | 018 "DIA CIR PLASTIC<br>LEN=0040 INSTALLED 1998    |
| 0180/1072 | 015 "DIA CIRC METAL<br>LEN=0032 INSTALLED UNKN     |
| 0180/0097 | 018 "DIA CIR PLASTIC<br>LEN=0040 INSTALLED 2023    |
| 039245 FT | 2 0 41027 0 00 0048+43                             |
|           | SNYDER ST  |
|           | (BORO)   |
|           | MIFFLIN  |
| 0180/0000 | SALLADASBURG B<br>LENGTH(AH 3741 BK 1989)          |
| 0170/1805 | 018 "DIA CIRC METAL<br>LEN=0040 INSTALLED UNKN     |
| 0170/1430 | 018 "DIA CIRC METAL<br>LEN=0042 INSTALLED UNKN     |
| 0170/0730 | 018 "DIA CIRC CONCR<br>LEN=0052 INSTALLED UNKN     |
| 0170/0465 | BMS EN 41/0973/0170/0391<br>2 0 41027 0 00 0032+71 |



EXTRACT DATE: 12/28/2024 ROADWAY MANAGEMENT SYSTEM PAGE NUMBER: 285  
PRINT DATE: 12/30/2024 SLD COUNTY/SR - ANNUAL PRINT COUNTY: LYCOMING

DIR: B TOTAL LEN: 27.335 MI. DIST: 03-2 SR: 973  
LEFT MUN: SALLADASBURG B RIGHT MUN: SALLADASBURG B

2 0 4 1 0 2 7 0 0 0 0 2 8 + 6 3 0 3 7 2 5 6 FT  
DOCHTER ST  
(BORO) 0170/0000

BORO AL  
(BORO) 0160/1447

DANDOIS AL  
(BORO) 0160/0553

FLOOK AL  
(BORO) 0160/0337

WATER ST  
(BORO) 0160/0168  
035305 FT

|             |                                   |
|-------------|-----------------------------------|
| 0170/0391   | 2ND FK.LYS.C                      |
| 0170/0263   | BMSBG 41/0973/0170/0391           |
| 0170/0134   | 024 "DIA CIRC CONCR               |
| 037256 FT   | LEN=0034 INSTALLED UNKN           |
|             | 015 "DIA CIRC CONCR               |
|             | LEN=0022 INSTALLED 1997           |
| 5 0170/0000 | LENGTH(AH 1989 BK 1951)           |
| 0160/1663   | 018 "DIA CIRC METAL               |
|             | LEN=0032 INSTALLED UNKN           |
| 0160/1390   | 018 "DIA CIRC METAL               |
|             | LEN=0039 INSTALLED UNKN           |
| 0160/1228   | STABLER AL                        |
|             | (BORO)                            |
| 0160/1132   | 018 "DIA CIRC METAL               |
|             | LEN=0041 INSTALLED UNKN           |
| 0160/1010   | WAGONER AL                        |
|             | (BORO)                            |
| 0160/0904   | 013 "H 22 "W ELLIP METAL          |
|             | LEN=0034 INSTALLED UNKN           |
| 0160/0780   | CHURCH ST                         |
|             | (BORO)                            |
| 0160/0691   | 018 "DIA CIRC METAL               |
|             | LEN=0035 INSTALLED UNKN           |
| 0160/0341   | 018 "DIA CIRC CONCR               |
|             | LEN=0040 INSTALLED UNKN           |
| 0160/0206   | 018 "DIA CIRC CONCR               |
|             | LEN=0032 INSTALLED UNKN           |
| 0160/0116   | BMSSEN 41/0973/0160/0000          |
| 035305 FT   | 2 0 4 1 0 2 7 0 0 0 0 0 0 9 + 5 2 |
| 5 0160/0000 | LARRY'S CREEK                     |
| 0150/0873   | BMSBG 41/0973/0160/0000           |
|             | LENGTH(AH 1951 BK 0955)           |
| 0150/0297   | 018 "DIA CIRC METAL               |
|             | LEN=0050 INSTALLED UNKN           |
|             | 018 "DIA CIRC CONCR               |
|             | LEN=0045 INSTALLED UNKN           |
| 0150/0075   | SENECA DR                         |
|             | (TWP)                             |
| 0150/0041   | BMSSEN 41/0973/0150/0026          |
|             | 2 0 4 1 0 2 7 0 0 0 0 0 0 0 + 1 6 |

EXTRACT DATE: 12/28/2024 ROADWAY MANAGEMENT SYSTEM PAGE NUMBER: 284  
PRINT DATE: 12/30/2024 SLD COUNTY/SR - ANNUAL PRINT COUNTY: LYCOMING

DIR: B TOTAL LEN: 27.335 MI. DIST: 03-2 SR: 973  
LEFT MUN: SALLADASBURG B RIGHT MUN: SALLADASBURG B

|  |                                     |  |   |   |
|--|-------------------------------------|--|---|---|
|  | 034350 FT                           |  | 0150/0026<br>034350 FT  | TR LARRYS CR<br>BMSBG 41/0973/0150/0026<br>2 0 41027 0 00 0000+00<br>PINE RUN RD<br>(SR3007 SEG 0210/2503)<br>LENGTH(AH 0955 BK 1539)<br>018 "DIA CIRC METAL<br>LEN=0031 INSTALLED UNKN<br>021 "DIA CIRC METAL<br>LEN=0035 INSTALLED 2004<br>SALLADASBURG<br>0140/0890<br>MIFFLIN T<br>021 "DIA CIRC METAL<br>LEN=0034 INSTALLED 2004<br>015 "H 21 "W ELLIP METAL<br>LEN=0030 INSTALLED 2000<br>021 "DIA CIRC METAL<br>LEN=0034 INSTALLED 2004<br>032811 FT<br>IN ST<br>INTER-BK<br>SR 0287 SH<br>(SR0287 SEG 0090/0305)<br>LTH AH 001539 BK 000344<br>0140/0000<br>032811 FT<br>7136/0000<br>INTER-AHD<br>LTH AH 000344 BK 000675<br>SR 0287 SH<br>(SR0287 SEG 0090/0000)<br>SR 0287 SH<br>(SR0287 SEG 0090/0000)<br>BMSSEN 41/0973/0134/0237<br>2 0 41020 0 01 0323+58<br>LARRYS CREEK<br>BMSBG 41/0973/0134/0237 |
| 2 0 41026 0 00 0549+17<br>SR 0287 SH<br>(SR0287 SEG 0090/0305) | 032811 FT<br>0140/0000<br>032811 FT |  | 0140/1270<br>0140/0964<br>0140/0724<br>0140/0480<br>0140/0204<br>032811 FT<br>INTER-BK  |   |
|  |                                     |  | 0134/0675<br>0134/0332<br>0134/0237   | 021 "DIA CIRC METAL<br>LEN=0048 INSTALLED UNKN<br>2 0 41020 0 01 0321+06<br>LENGTH(AH 0675 BK 1304)<br>018 "DIA CIR PLASTIC<br>LEN=0060 INSTALLED 2013<br>BMSSEN 41/0973/0132/0469<br>0 0 00000 0 00 0000+00<br>FIRST FORK<br>BMSBG 41/0973/0132/0469<br>0 0 00000 0 00 0000+00<br>LENGTH(AH 1304 BK 0377)  |
| WARREN LN<br>(TWP )  | 0134/0109<br>032136 FT              |  | 0132/0849<br>0132/0532<br>0132/0469<br>030832 FT<br>0132/0000<br>030455 FT<br>0130/0000 | 021 "DIA CIRC METAL<br>LEN=0048 INSTALLED UNKN<br>2 0 41020 0 01 0321+06<br>LENGTH(AH 0675 BK 1304)<br>018 "DIA CIR PLASTIC<br>LEN=0060 INSTALLED 2013<br>BMSSEN 41/0973/0132/0469<br>0 0 00000 0 00 0000+00<br>FIRST FORK<br>BMSBG 41/0973/0132/0469<br>0 0 00000 0 00 0000+00<br>LENGTH(AH 1304 BK 0377)  |
| 2 0 41020 0 01 0304+56<br>FIRST FORK RD<br>(T842)<br>WARREN RD | 030455 FT<br>0130/0000              |  | 0130/0000   | LENGTH(AH 0377 BK 2975)   |

EXTRACT DATE: 12/28/2024 ROADWAY MANAGEMENT SYSTEM PAGE NUMBER: 283  
PRINT DATE: 12/30/2024 SLD COUNTY/SR - ANNUAL PRINT COUNTY: LYCOMING

DIR: B TOTAL LEN: 27.335 MI. DIST: 03-2 SR: 973  
LEFT MUN: MIFFLIN T RIGHT MUN: MIFFLIN T

(TWP )

0120/2750

027480 FT

025083 FT

022444 FT

|     |           |   |
|-----|-----------|---|
| ==  | 0120/1722 | 015"H 21"W ELLIP METAL<br>LEN=0038 INSTALLED 1998<br>CANOE RUN RD |
| ==  | 0120/1668 | (TB18)<br>018"DIA CIR PLASTIC                                     |
| --- | 0120/1479 | LEN=0046 INSTALLED 2007   |
| --- | 0120/1107 | 015"H 20"W ELLIP METAL<br>LEN=0032 INSTALLED 2011                 |
| --- | 0120/0462 | 015"H 21"W ELLIP METAL<br>LEN=0032 INSTALLED 2011                 |
| --- | 0120/0208 | 018"DIA CIR PLASTIC   |
| --- | 027480 FT | LEN=0034 INSTALLED 1998   |
| 5   | 0120/0000 | 2 0 41020 0 01 0274+98<br>LENGTH(AH 2975 BK 2397)                 |
| --- | 0110/1936 | 018"DIA CIR PLASTIC<br>LEN=0040 INSTALLED 2007                    |
| --- | 0110/1589 | 015"H 21"W ELLIP METAL<br>LEN=0033 INSTALLED 2003                 |
| --- | 0110/1338 | 015"H 21"W ELLIP METAL<br>LEN=0032 INSTALLED UNKN                 |
| --- | 0110/1088 | 015"H 21"W ELLIP METAL<br>LEN=0036 INSTALLED 2003                 |
| --- | 0110/0820 | 015"H 21"W ELLIP METAL<br>LEN=0032 INSTALLED 2003                 |
| --- | 0110/0544 | 015"H 21"W ELLIP METAL<br>LEN=0032 INSTALLED 2003                 |
| --- | 0110/0163 | 015"H 21"W ELLIP METAL<br>LEN=0032 INSTALLED 2003                 |
| --- | 025083 FT | 2 0 41020 0 01 0251+27  |
| 5   | 0110/0000 | LENGTH(AH 2397 BK 2639)   |
| --- | 0100/2414 | 015"H 21"W ELLIP METAL<br>LEN=0033 INSTALLED 2011                 |
| --- | 0100/2154 | 024"DIA CIR PLASTIC<br>LEN=0040 INSTALLED 2003                    |
| --- | 0100/1803 | 015"H 21"W ELLIP METAL<br>LEN=0035 INSTALLED 2003                 |
| --- | 0100/1058 | 015"H 21"W ELLIP METAL<br>LEN=0030 INSTALLED 2003                 |
| --- | 0100/0370 | 015"H 21"W ELLIP METAL<br>LEN=0035 INSTALLED UNKN                 |
| --- | 0100/0070 | 018"DIA CIR PLASTIC<br>LEN=0035 INSTALLED 2007                    |
| --- | 022444 FT | 2 0 41020 0 01 0225+16  |
| 5   | 0100/0000 | LENGTH(AH 2639 BK 1648)   |

EXTRACT DATE: 12/28/2024 ROADWAY MANAGEMENT SYSTEM PAGE NUMBER: 282  
PRINT DATE: 12/30/2024 SLD COUNTY/SR - ANNUAL PRINT COUNTY: LYCOMING

DIR: B TOTAL LEN: 27.335 MI. DIST: 03-2 SR: 973  
LEFT MUN: MIFFLIN T RIGHT MUN: MIFFLIN T

|   |           |   |
|---|-----------|---|
|   | 0090/1168 | 015"H 21"W ELLIP METAL<br>LEN=0033 INSTALLED UNKN                           |
|   | 0090/0590 | 015"H 18"W ELLIP METAL<br>LEN=0035 INSTALLED 2003                           |
| 020796 FT                               | 0090/0441 | 043"H 68"W ELLIP CONC<br>LEN=0040 INSTALLED 2009                            |
|   | 020796 FT | 2 0 41020 0 01 0208+86<br>015"H 21"W ELLIPTICAL*<br>LEN=0040 INSTALLED 2011 |
|   |           | CLINE RD<br>(T633)  |
|   | 0090/0000 | LENGTH(AH 1648 BK 3326)<br>048"H 60"W ELLIP METAL                           |
|   | 0080/3095 | LEN=0039 INSTALLED UNKN   |
|   | 0080/2774 | 015"H 20"W ELLIP METAL<br>LEN=0026 INSTALLED UNKN                           |
|   | 0080/2374 | 015"H 21"W ELLIP METAL<br>LEN=0028 INSTALLED UNKN                           |
|   | 0080/1764 | 036 "DIA CIR PLASTIC<br>LEN=0050 INSTALLED 2007                             |
|   | 0080/1348 | 015"H 21"W ELLIPTICAL*<br>LEN=0035 INSTALLED 2011                           |
|   | 0080/1254 | 024 "DIA CIR PLASTIC<br>LEN=0040 INSTALLED 2005                             |
|   | 0080/0462 | 015"H 21"W ELLIPTICAL*<br>LEN=0040 INSTALLED 2011                           |
| 017470 FT                               | 0080/0210 | 015"H 21"W ELLIP METAL<br>LEN=0040 INSTALLED 2007                           |
|   | 017470 FT | 2 0 41020 0 01 0173+85  |
|   | 0080/0000 | LENGTH(AH 3326 BK 2366)<br>015"H 18"W ELLIP METAL                           |
|   | 0070/2085 | LEN=0034 INSTALLED UNKN   |
|   | 0070/1723 | MIFFLIN<br>WATSON T   |
| FIRST FORK RD<br>(SR3018 SEG 0010/0000) | 0070/1485 |   |
|   | 0070/1203 | 018 "DIA CIRC METAL<br>LEN=0032 INSTALLED UNKN                              |
|   | 0070/0626 | 013"H 21"W ELLIP METAL<br>LEN=0046 INSTALLED 2003                           |
| 015104 FT                               | 0070/0144 | 015"H 21"W ELLIP METAL<br>LEN=0032 INSTALLED UNKN                           |
|   | 015104 FT | 2 0 41020 0 01 0150+67  |
|   |           | RIDGE RD<br>(T342)  |
| RIDGE RD<br>(T342)                      | 0060/2556 | 0070/0000 LENGTH(AH 2366 BK 2570)   |

EXTRACT DATE: 12/28/2024 ROADWAY MANAGEMENT SYSTEM PAGE NUMBER: 281  
PRINT DATE: 12/30/2024 SLD COUNTY/SR - ANNUAL PRINT COUNTY: LYCOMING

DIR: B TOTAL LEN: 27.335 MI. DIST: 03-2 SR: 973  
LEFT MUN: WATSON T RIGHT MUN: WATSON T

012534 FT

010578 FT

007528 FT

|           |   |
|-----------|---|
| 0060/1523 | 048 "DIA CIR PLASTIC<br>LEN=0049 INSTALLED UNKN     |
| 0060/1360 | 020 "DIA CIR PLASTIC<br>LEN=0030 INSTALLED UNKN     |
| 0060/0683 | 018 "DIA CIR PLASTIC<br>LEN=0032 INSTALLED UNKN     |
| 012534 FT | 2 0 41020 0 01 0125+09                              |
| 0060/0000 | LENGTH(AH 2570 BK 1956)                             |
| 0050/1939 | 018 "DIA CIRC METAL<br>LEN=0033 INSTALLED UNKN      |
| 0050/1610 | 018 "DIA CIRC METAL<br>LEN=0040 INSTALLED UNKN      |
| 0050/1099 | 036 "H 48 "W ELLIP METAL<br>LEN=0048 INSTALLED UNKN |
| 0050/0374 | 018 "DIA CIR PLASTIC<br>LEN=0040 INSTALLED 2007     |
| 0050/0093 | 018 "DIA CIR PLASTIC<br>LEN=0040 INSTALLED 2011     |
| 010578 FT | 2 0 41020 0 01 0105+56                              |
| 0050/0000 | LENGTH(AH 1956 BK 3050)                             |
|           | TRIBUTARY TO TOMBS RUN                              |
|           | STRUCTURE LENGTH 12 FT                              |
| 0040/2813 | BMSID 41/0973/0040/2813                             |
| 0040/2760 | 048 "DIA CIRC METAL<br>LEN=0066 INSTALLED UNKN      |
| 0040/2747 | 024 "DIA CIR PLASTIC<br>LEN=0034 INSTALLED 2007     |
| 0040/2426 | 018 "DIA CIRC METAL<br>LEN=0030 INSTALLED UNKN      |
| 0040/1975 | 018 "DIA CIRC METAL<br>LEN=0037 INSTALLED UNKN      |
| 0040/1626 | 018 "DIA CIRC METAL<br>LEN=0035 INSTALLED UNKN      |
| 0040/1223 | 018 "DIA CIRC METAL<br>LEN=0035 INSTALLED UNKN      |
| 0040/0804 | 017 "H 20 "W ELLIP METAL<br>LEN=0035 INSTALLED UNKN |
| 0040/0604 | 018 "DIA CIR PLASTIC<br>LEN=0034 INSTALLED UNKN     |
| 0040/0203 | 018 "DIA CIR PLASTIC<br>LEN=0040 INSTALLED 2005     |
| 007528 FT | 2 0 41020 0 01 0075+12                              |
| 0040/0000 | LENGTH(AH 3050 BK 2520)                             |
| 0030/2410 | 048 "DIA CIR PLASTIC<br>LEN=0040 INSTALLED 2007     |

EXTRACT DATE: 12/28/2024 ROADWAY MANAGEMENT SYSTEM PAGE NUMBER: 280  
PRINT DATE: 12/30/2024 SLD COUNTY/SR - ANNUAL PRINT COUNTY: LYCOMING

DIR: B TOTAL LEN: 27.335 MI. DIST: 03-2 SR: 973  
LEFT MUN: WATSON T RIGHT MUN: WATSON T

005008 FT

002265 FT

000000 FT

|           |                          |
|-----------|--------------------------|
| 0030/1799 | 018 " DIA CIR PLASTIC    |
| 0030/1385 | LEN=0040 INSTALLED 2011  |
| 0030/0967 | 018 " DIA CIR METAL UNKN |
| 0030/0398 | LEN=0033 INSTALLED UNKN  |
| 005008 FT | 018 " DIA CIR METAL UNKN |
| 0030/0000 | LEN=0034 INSTALLED UNKN  |
| 0020/2459 | 018 " DIA CIR PLASTIC    |
| 0020/2205 | LEN=0035 INSTALLED 2005  |
| 0020/1683 | 2 0 41020 0 01 0049+97   |
| 0020/1278 | LEN=0040 INSTALLED 2006  |
| 0020/0902 | 018 " DIA CIR PLASTIC    |
| 0020/0519 | LEN=0040 INSTALLED 2011  |
| 0020/0157 | 018 " DIA CIR METAL UNKN |
| 002265 FT | LEN=0032 INSTALLED UNKN  |
| 0020/0000 | 018 " DIA CIR METAL UNKN |
| 0010/2085 | LEN=0037 INSTALLED UNKN  |
| 0010/1981 | 018 " DIA CIR METAL UNKN |
| 0010/1888 | LEN=0032 INSTALLED UNKN  |
| 0010/1860 | 018 " DIA CIR PLASTIC    |
| 0010/1158 | LEN=0036 INSTALLED 2005  |
| 0010/0852 | 018 " DIA CIR PLASTIC    |
| 0010/0397 | LEN=0035 INSTALLED 2003  |
| 0010/0087 | 2 0 41020 0 01 0022+56   |
| 000000 FT | LEN=0038 INSTALLED UNKN  |
|           | 018 " DIA CIR METAL      |
|           | TOMBS RUN RD             |
|           | (T635)                   |
|           | BMS EN 41/0973/0010/1860 |
|           | 2 0 41020 0 00 0018+54   |
|           | TOMBS RUN                |
|           | BMSBG 41/0973/0010/1860  |
|           | 018 " DIA CIR PLASTIC    |
|           | LEN=0040 INSTALLED 2005  |
|           | 018 " DIA CIR PLASTIC    |
|           | LEN=0037 INSTALLED 2005  |
|           | 018 " DIA CIR PLASTIC    |
|           | LEN=0040 INSTALLED 2007  |
|           | 018 " DIA CIR PLASTIC    |
|           | LEN=0035 INSTALLED 2005  |
|           | 2 0 41020 0 00 0000+00   |
|           | NC SR 0973 SH            |
|           | SR 0044 SH               |
|           | (SR0044 SEG 0560/0000)   |
|           | MFC BEGIN = D            |
| 0010/0000 | LEN=0044 INSTALLED 2005  |
|           | LEN=0033 INSTALLED UNKN  |

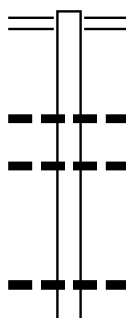
EXTRACT DATE: 12/28/2024 ROADWAY MANAGEMENT SYSTEM PAGE NUMBER: 279  
PRINT DATE: 12/30/2024 SLD COUNTY/SR - ANNUAL PRINT COUNTY: LYCOMING

DIR: B TOTAL LEN: 2.239 MI. DIST: 03-2 SR: 880  
LEFT MUN: LIMESTONE T RIGHT MUN: LIMESTONE T

011821 FT

011486 FT

010462 FT



|           |                         |
|-----------|-------------------------|
| 011821 FT | SR 0044 SH              |
| 0050/0335 | (SR0044 SEG 0344/0624)  |
| 011486 FT | 1 0 00503 1 00 0115+07  |
| 0050/0000 | LENGTH(AH 0335 BK 1024) |
|           | 036 "DIA CIRC METAL     |
| 0040/1005 | LEN=0035 INSTALLED UNKN |
|           | 018 "DIA CIRC CONCR     |
| 0040/0662 | LEN=0028 INSTALLED UNKN |
| 010462 FT | 1 0 00503 0 00 0104+83  |
| 0040/0000 | LENGTH(AH 1024 BK 1826) |
|           | 018 "DIA CIRC CONCR     |
| 0032/1482 | LEN=0056 INSTALLED UNKN |
|           | 018 "DIA CIRC CONCR     |

EXTRACT DATE: 12/28/2024 ROADWAY MANAGEMENT SYSTEM PAGE NUMBER: 278  
PRINT DATE: 12/30/2024 SLD COUNTY/SR - ANNUAL PRINT COUNTY: LYCOMING

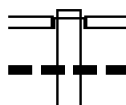
DIR: B TOTAL LEN: 2.239 MI. DIST: 03-2 SR: 880  
LEFT MUN: LIMESTONE T RIGHT MUN: LIMESTONE T

| Station  | Length    | Material                | Notes                   |
|--|-----------|-------------------------|-------------------------|
| 008636 FT                                      | 0032/0902 | LEN=0051 INSTALLED UNKN | 024" DIA CIRC CONCR     |
|  | 0032/0443 | LEN=0063 INSTALLED UNKN |                         |
|  | 008636 FT | 0 0 00000 0 00 0000+00  |                         |
|  | 0032/0000 | LENGTH(AH 1826 BK 2610) |                         |
|  | 0030/2007 | 012" DIA CIRC METAL     | LEN=0036 INSTALLED UNKN |
|  | 0030/1011 | 012" DIA CIRC METAL     | LEN=0035 INSTALLED UNKN |
|  | 0030/0680 | 015"H 24"W ELLIP METAL  | LEN=0034 INSTALLED UNKN |
| 006026 FT                                      | 0030/0506 | 012" DIA CIRC METAL     | LEN=0036 INSTALLED UNKN |
|  | 006026 FT | 1 0 00503 0 00 0060+22  |                         |
|  | 0030/0000 | LENGTH(AH 2610 BK 2691) |                         |
| PRIVATE DR<br>(PRDR)<br>GOTTSHALL RD<br>(T311) | 0020/1400 | (APRA) CHARLES CONST    | PRIVATE DR              |
|  | 0020/1057 | (PRDR)                  |                         |
|  | 0020/0540 | (APRA) P-STONE QUARRY   |                         |
| 003335 FT                                      | 0020/0519 | 018" DIA CIRC CONCR     | LEN=0108 INSTALLED UNKN |
|  | 003335 FT | 1 0 00503 0 00 0033+00  |                         |
|  | 0020/0000 | LENGTH(AH 2691 BK 3335) |                         |
|  | 0010/2900 | 015"H 22"W ELLIP METAL  | LEN=0035 INSTALLED UNKN |
| DAVIDSON RD<br>(T309)                          | 0010/1838 | MIDDLE RD               | (SR3002 SEG 0010/0000)  |
|  | 0010/0455 | 018" DIA CIRC METAL     | LEN=0040 INSTALLED UNKN |
| 000000 FT                                      | 000000 FT | 1 0 00503 0 00 0000+00  |                         |
|  | NC SR     | 0880 SH                 |                         |
|  | INTER-BK  | RAUCHTOWN RD            | (SR0880 SEG 0420/1410)  |
|  |           | MFC BEGIN = C           |                         |
|  |           | BK-CLINTON              | (18)                    |
|  | 0010/0000 | LENGTH(AH 3335 BK 0000) |                         |



EXTRACT DATE: 12/28/2024 ROADWAY MANAGEMENT SYSTEM PAGE NUMBER: 277  
PRINT DATE: 12/30/2024 SLD COUNTY/SR - ANNUAL PRINT COUNTY: LYCOMING  
DIR: B TOTAL LEN: 13.117 MI. DIST: 03-2 SR: 864  
LEFT MUN: PICTURE ROCKS B RIGHT MUN: PICTURE ROCKS B

069258 FT



069258 FT  
INTER-AHD  
ELM ST  
(BORO)  
MAIN ST  
0310/0641 (SR0220 SEG 0480/0997)  
018 " DIA CIRC CONCR  
0310/0584 LEN=0030 INSTALLED UNKN  
018 " DIA CIRC CONCR

EXTRACT DATE: 12/28/2024 ROADWAY MANAGEMENT SYSTEM PAGE NUMBER: 276  
PRINT DATE: 12/30/2024 SLD COUNTY/SR - ANNUAL PRINT COUNTY: LYCOMING

DIR: B TOTAL LEN: 13.117 MI. DIST: 03-2 SR: 864  
LEFT MUN: PICTURE ROCKS B RIGHT MUN: PICTURE ROCKS B

|                       |           |             |               |           |          |
|-----------------------|-----------|-------------|---------------|-----------|----------|
|                       | 068617 FT | 0310/0368   | LEN=0030      | INSTALLED | UNKN     |
|                       |           | 018 "DIA    | CIRC          | CONCR     |          |
|                       |           | 0310/0156   | LEN=0030      | INSTALLED | UNKN     |
|                       |           | 068617 FT   | 1 0 00712     | 0 00      | 0006+35  |
|                       |           | NC LA       | AUREL ST      |           |          |
|                       |           |             | RAILROAD ST   |           |          |
|                       |           |             | (BORO)        |           |          |
| RAILROAD ST<br>(BORO) | 0300/1933 | 5 0310/0000 | LENGTH(AH     | 0641      | BK 1949) |
|                       |           | 0300/1913   | 018 "DIA      | CIRC      | CONCR    |
|                       |           |             | LEN=0030      | INSTALLED | UNKN     |
|                       |           | 0300/1743   | 018 "DIA      | CIRC      | CONCR    |
|                       |           |             | LEN=0030      | INSTALLED | UNKN     |
|                       |           |             | SCHOOL AL     |           |          |
|                       |           | 0300/1650   | (BORO)        |           |          |
|                       |           | 0300/1629   | 018 "DIA      | CIRC      | CONCR    |
|                       |           |             | LEN=0030      | INSTALLED | UNKN     |
|                       |           | 0300/1474   | COURT ST      |           |          |
|                       |           |             | (BORO)        |           |          |
|                       |           | 0300/1441   | 018 "DIA      | CIRC      | CONCR    |
|                       |           |             | LEN=0035      | INSTALLED | UNKN     |
|                       |           | 0300/1136   | 018 "DIA      | CIRC      | CONCR    |
|                       |           |             | LEN=0057      | INSTALLED | UNKN     |
|                       |           | 0300/0254   | 018 "DIA      | CIR       | PLASTIC  |
|                       |           |             | LEN=0040      | INSTALLED | 2014     |
|                       |           | 0300/0190   | PICTURE ROCKS |           |          |
|                       |           | 066668 FT   | WOLF T        |           |          |
| 066668 FT             |           | 5 0300/0000 | 1 0 00712     | 0 00      | 0025+84  |
|                       |           |             | LENGTH(AH     | 1949      | BK 2413) |
|                       |           | 0290/2375   | 015 "DIA      | CIRC      | METAL    |
|                       |           |             | LEN=0046      | INSTALLED | UNKN     |
|                       |           | 0290/2042   | 018 "DIA      | CIR       | PLASTIC  |
|                       |           |             | LEN=0047      | INSTALLED | 2006     |
|                       |           | 0290/1843   | 018 "DIA      | CIR       | PLASTIC  |
|                       |           |             | LEN=0040      | INSTALLED | 2006     |
|                       |           | 0290/1654   | 015 "DIA      | CIRC      | METAL    |
|                       |           |             | LEN=0040      | INSTALLED | UNKN     |
|                       |           | 0290/1280   | 018 "DIA      | CIR       | PLASTIC  |
|                       |           |             | LEN=0045      | INSTALLED | 2006     |
|                       |           | 0290/1086   | 018 "DIA      | CIR       | PLASTIC  |
|                       |           |             | LEN=0039      | INSTALLED | 2014     |
|                       |           | 0290/0976   | 018 "DIA      | CIRC      | METAL    |
|                       |           |             | LEN=0055      | INSTALLED | UNKN     |
|                       |           | 0290/0511   | 015 "DIA      | CIRC      | METAL    |
|                       |           |             | LEN=0048      | INSTALLED | UNKN     |
|                       |           | 0290/0234   | 015 "DIA      | CIRC      | METAL    |
|                       |           |             | LEN=0037      | INSTALLED | UNKN     |
| 064255 FT             |           | 064255 FT   | 1 0 00712     | 0 00      | 0049+93  |

EXTRACT DATE: 12/28/2024 ROADWAY MANAGEMENT SYSTEM PAGE NUMBER: 275  
PRINT DATE: 12/30/2024 SLD COUNTY/SR - ANNUAL PRINT COUNTY: LYCOMING

DIR: B TOTAL LEN: 13.117 MI. DIST: 03-2 SR: 864  
LEFT MUN: WOLF T RIGHT MUN: WOLF T

061730 FT

059203 FT

|    |   |               |                         |
|----|---|---------------|-------------------------|
|    | 5 | 0290/0000     | LENGTH(AH 2413 BK 2525) |
|    |   | 060 "DIA      | CIR PLASTIC             |
| -- |   | 0280/2380     | LEN=0050 INSTALLED 2015 |
|    |   | 015 "DIA      | CIRC METAL              |
| -- |   | 0280/2080     | LEN=0045 INSTALLED UNKN |
|    |   | 015 "DIA      | CIRC METAL              |
| -- |   | 0280/1776     | LEN=0040 INSTALLED UNKN |
|    |   | 015 "H 21" W  | ELLIP METAL             |
| -- |   | 0280/1460     | LEN=0050 INSTALLED UNKN |
|    |   | 015 "DIA      | CIRC METAL              |
| -- |   | 0280/1181     | LEN=0054 INSTALLED UNKN |
|    |   | 018 "DIA      | CIR PLASTIC             |
| -- |   | 0280/0950     | LEN=0069 INSTALLED 2006 |
|    |   | LAUREL RUN RD |                         |
|    | = | 0280/0768     | (T145)                  |
|    |   | 018 "DIA      | CIR PLASTIC             |
| -- |   | 0280/0730     | LEN=0060 INSTALLED 2010 |
|    |   | 018 "DIA      | CIR PLASTIC             |
| -- |   | 0280/0450     | LEN=0045 INSTALLED 2006 |
|    |   | 018 "DIA      | CIRC METAL              |
| -- |   | 0280/0246     | LEN=0054 INSTALLED UNKN |
|    |   | 061730 FT     | 1 0 00712 0 00 0075+19  |
|    | 5 | 0280/0000     | LENGTH(AH 2525 BK 2527) |
|    |   | 018 "DIA      | CIRC METAL              |
| -- |   | 0270/2426     | LEN=0040 INSTALLED UNKN |
|    |   | 018 "DIA      | CIRC METAL              |
| -- |   | 0270/2261     | LEN=0040 INSTALLED UNKN |
|    |   | 018 "DIA      | CIRC METAL              |
| -- |   | 0270/2068     | LEN=0051 INSTALLED UNKN |
|    |   | 018 "DIA      | CIR PLASTIC             |
| -- |   | 0270/1717     | LEN=0051 INSTALLED 2006 |
|    |   | 018 "DIA      | CIR PLASTIC             |
| -- |   | 0270/1639     | LEN=0049 INSTALLED 2014 |
|    |   | 018 "DIA      | CIR PLASTIC             |
| -- |   | 0270/1557     | LEN=0048 INSTALLED 2014 |
|    |   | 018 "DIA      | CIR PLASTIC             |
| -- |   | 0270/1400     | LEN=0054 INSTALLED 2007 |
|    |   | 036 "DIA      | CIRC CONCR              |
| -- |   | 0270/1026     | LEN=0055 INSTALLED UNKN |
|    |   | 018 "DIA      | CIRC METAL              |
| -- |   | 0270/0837     | LEN=0043 INSTALLED UNKN |
|    |   | 018 "DIA      | CIR PLASTIC             |
| -- |   | 0270/0615     | LEN=0048 INSTALLED 2007 |
|    |   | 018 "DIA      | CIR PLASTIC             |
| -- |   | 0270/0362     | LEN=0040 INSTALLED 2006 |
|    |   | 059203 FT     | 1 0 00712 0 00 0100+47  |
|    |   | 018 "DIA      | CIRC METAL              |
| -- |   | 0270/0000     | LEN=0040 INSTALLED UNKN |
|    | 5 | 0270/0000     | LENGTH(AH 2527 BK 2761) |
|    |   | 024 "DIA      | CIRC METAL              |

EXTRACT DATE: 12/28/2024 ROADWAY MANAGEMENT SYSTEM PAGE NUMBER: 274  
PRINT DATE: 12/30/2024 SLD COUNTY/SR - ANNUAL PRINT COUNTY: LYCOMING

DIR: B TOTAL LEN: 13.117 MI. DIST: 03-2 SR: 864  
LEFT MUN: WOLF T RIGHT MUN: WOLF T

056442 FT

1 0 00712 0 00 0147+25 054477 FT  
PINE TREE RD  
(T130) 0250/0000

|       |             |                         |             |      |
|-------|-------------|-------------------------|-------------|------|
| -- -- | 0260/2268   | LEN=0047                | INSTALLED   | UNKN |
| -- -- | 0260/2039   | 015 "DIA                | CIRC METAL  |      |
| -- -- | 0260/1774   | LEN=0040                | INSTALLED   | UNKN |
| -- -- | 0260/1445   | 018 "DIA                | CIR PLASTIC |      |
| -- -- | 0260/1035   | LEN=0048                | INSTALLED   | 2014 |
| -- -- | 0260/0785   | 015 "DIA                | CIRC METAL  |      |
| -- -- | 0260/0379   | LEN=0045                | INSTALLED   | UNKN |
| -- -- | 0260/0132   | 018 "DIA                | CIR PLASTIC |      |
| -- -- | 056442 FT   | LEN=0060                | INSTALLED   | 2006 |
|       |             | 024 "DIA                | CIR PLASTIC |      |
|       |             | LEN=0052                | INSTALLED   | 2006 |
|       |             | 018 "DIA                | CIR PLASTIC |      |
|       |             | LEN=0045                | INSTALLED   | 2006 |
|       |             | 015 "DIA                | CIRC METAL  |      |
|       |             | LEN=0040                | INSTALLED   | UNKN |
|       |             | 1 0 00712 0 00 0128+04  |             |      |
|       |             | LOWER RYNEARSON RD      |             |      |
|       |             | (T140)                  |             |      |
| ==    | 5 0260/0000 | LENGTH(AH 2761 BK 1965) |             |      |
| -- -- | 0250/1742   | 015 "DIA                | CIRC METAL  |      |
| -- -- | 0250/1510   | LEN=0040                | INSTALLED   | UNKN |
| -- -- | 0250/1255   | 018 "DIA                | CIRC METAL  |      |
| -- -- | 0250/0961   | LEN=0047                | INSTALLED   | UNKN |
| -- -- |             | 018 "DIA                | CIR PLASTIC |      |
| -- -- |             | LEN=0040                | INSTALLED   | 2006 |
| -- -- |             | 015 "DIA                | CIRC METAL  |      |
| -- -- |             | LEN=0045                | INSTALLED   | UNKN |
| -- -- | 0250/0323   | 024 "DIA                | CIRC METAL  |      |
| -- -- | 0250/0154   | LEN=0050                | INSTALLED   | UNKN |
| -- -- |             | 018 "DIA                | CIR PLASTIC |      |
| -- -- | 0250/0050   | LEN=0074                | INSTALLED   | 2014 |
| -- -- | 054477 FT   | 018 "DIA                | CIR PLASTIC |      |
|       |             | LEN=0062                | INSTALLED   | 2014 |
| ==    | 5 0250/0000 | LENGTH(AH 1965 BK 2699) |             |      |
| -- -- | 0240/2606   | 048 "DIA                | CIRC METAL  |      |
| -- -- | 0240/2187   | LEN=0045                | INSTALLED   | UNKN |
| -- -- | 0240/1750   | 018 "DIA                | CIR PLASTIC |      |
| -- -- |             | LEN=0045                | INSTALLED   | 2006 |
| -- -- |             | 018 "DIA                | CIR PLASTIC |      |
| -- -- |             | LEN=0042                | INSTALLED   | 2014 |
| -- -- |             | 018 "DIA                | CIR PLASTIC |      |
| -- -- |             | LEN=0050                | INSTALLED   | 2006 |
| -- -- |             | 015 "DIA                | CIRC METAL  |      |
| -- -- |             | LEN=0044                | INSTALLED   | UNKN |
| -- -- |             | 015 "DIA                | CIRC METAL  |      |
| -- -- |             | LEN=0050                | INSTALLED   | UNKN |
| -- -- |             | 018 "DIA                | CIR PLASTIC |      |

EXTRACT DATE: 12/28/2024 ROADWAY MANAGEMENT SYSTEM PAGE NUMBER: 273  
PRINT DATE: 12/30/2024 SLD COUNTY/SR - ANNUAL PRINT COUNTY: LYCOMING

DIR: B TOTAL LEN: 13.117 MI. DIST: 03-2 SR: 864  
LEFT MUN: WOLF T RIGHT MUN: WOLF T

|                                  |           |           |                          |             |      |  |
|----------------------------------|-----------|-----------|--------------------------|-------------|------|--|
|                                  | 051778 FT | 0240/0467 | LEN=0050                 | INSTALLED   | 2006 |  |
|                                  |           | 0240/0190 | 020"H 28"W               | ELLIP METAL |      |  |
|                                  |           | 0240/0023 | LEN=0047                 | INSTALLED   | UNKN |  |
|                                  |           | 051778 FT | BMSSEN 41/0864/0240/0000 |             |      |  |
|                                  |           |           | 1 0 00712 0 00 0174+59   |             |      |  |
|                                  |           |           | LAUREL RUN               |             |      |  |
|                                  |           |           | BMSBG 41/0864/0240/0000  |             |      |  |
|                                  |           | 0240/0000 | LENGTH(AH 2699 BK 1978)  |             |      |  |
|                                  |           | 0230/1276 | 024 "DIA CIR PLASTIC     |             |      |  |
|                                  |           |           | LEN=0068                 | INSTALLED   | UNKN |  |
|                                  |           | 0230/1093 | 018 "DIA CIR PLASTIC     |             |      |  |
|                                  |           |           | LEN=0047                 | INSTALLED   | 2014 |  |
|                                  |           | 0230/0858 | 018 "DIA CIR PLASTIC     |             |      |  |
|                                  |           |           | LEN=0050                 | INSTALLED   | 2006 |  |
|                                  |           | 0230/0628 | 018 "DIA CIR PLASTIC     |             |      |  |
|                                  |           |           | LEN=0050                 | INSTALLED   | 2006 |  |
|                                  |           | 0230/0400 | 030 "DIA CIR PLASTIC     |             |      |  |
|                                  |           |           | LEN=0060                 | INSTALLED   | 2006 |  |
|                                  |           | 0230/0238 | 024 "DIA CIR PLASTIC     |             |      |  |
|                                  |           |           | LEN=0047                 | INSTALLED   | 2006 |  |
|                                  |           | 049800 FT | 1 0 00712 0 00 0194+51   |             |      |  |
|                                  |           | 0230/0000 | LENGTH(AH 1978 BK 1383)  |             |      |  |
|                                  |           |           | 018 "DIA CIR PLASTIC     |             |      |  |
|                                  |           | 0220/1360 | LEN=0052                 | INSTALLED   | 1998 |  |
|                                  |           |           | 018 "DIA CIR PLASTIC     |             |      |  |
|                                  |           | 0220/1000 | LEN=0045                 | INSTALLED   | 1998 |  |
|                                  |           |           | 029"H 42"W               | ELLIP METAL |      |  |
|                                  |           | 0220/0871 | LEN=0080                 | INSTALLED   | 2023 |  |
|                                  |           |           | 018 "DIA CIR PLASTIC     |             |      |  |
|                                  |           | 0220/0750 | LEN=0045                 | INSTALLED   | 2006 |  |
|                                  |           |           | 018 "DIA CIR PLASTIC     |             |      |  |
|                                  |           | 0220/0502 | LEN=0046                 | INSTALLED   | 2006 |  |
|                                  |           |           | 018 "DIA CIR PLASTIC     |             |      |  |
|                                  |           | 0220/0200 | LEN=0040                 | INSTALLED   | 2022 |  |
|                                  |           |           | 018 "DIA CIR PLASTIC     |             |      |  |
|                                  |           | 0220/0057 | LEN=0048                 | INSTALLED   | 2006 |  |
|                                  |           |           | RABBITTOWN RD            |             |      |  |
|                                  |           |           | (SR2053 SEG 0160/1431)   |             |      |  |
|                                  |           | 048417 FT | WOLF                     |             |      |  |
|                                  |           |           | MILL CREEK T             |             |      |  |
|                                  |           | 0220/0000 | LENGTH(AH 1383 BK 2933)  |             |      |  |
|                                  |           |           | 018 "DIA CIR PLASTIC     |             |      |  |
|                                  |           | 0210/2610 | LEN=0056                 | INSTALLED   | 1999 |  |
|                                  |           |           | 018 "DIA CIR PLASTIC     |             |      |  |
|                                  |           | 0210/1990 | LEN=0055                 | INSTALLED   | 1999 |  |
| 1 0 00712 0 00 0208+36 048417 FT |           |           |                          |             |      |  |
| DUTCHTOWN RD                     |           |           |                          |             |      |  |
| (T120)                           |           | 0220/0000 |                          |             |      |  |
| NUNN RD                          |           |           |                          |             |      |  |
| (T609)                           |           | 0210/2012 |                          |             |      |  |
| LC FOR NUNN RD                   |           |           |                          |             |      |  |
| (CONN)                           |           | 0210/1522 |                          |             |      |  |

EXTRACT DATE: 12/28/2024 ROADWAY MANAGEMENT SYSTEM PAGE NUMBER: 272  
PRINT DATE: 12/30/2024 SLD COUNTY/SR - ANNUAL PRINT COUNTY: LYCOMING

DIR: B TOTAL LEN: 13.117 MI. DIST: 03-2 SR: 864  
LEFT MUN: MILL CREEK T RIGHT MUN: MILL CREEK T

UPPER RYNEARSON RD  
(T580)

045484 FT  
0210/0000

042771 FT

|           |              |                |
|-----------|--------------|----------------|
| 0210/1515 | 018 " DIA    | CIR PLASTIC    |
|           | LEN=0047     | INSTALLED 1999 |
| 0210/1195 | 018 " DIA    | CIR PLASTIC    |
|           | LEN=0045     | INSTALLED 1999 |
| 0210/0640 | 018 " DIA    | CIR PLASTIC    |
|           | LEN=0052     | INSTALLED 1999 |
| 0210/0280 | 018 " DIA    | CIR PLASTIC    |
|           | LEN=0040     | INSTALLED 1999 |
| 045484 FT | 2 0 41061    | 0 01 0418+34   |
| 0210/0000 | VILLAGE:     | HUNTERSVILLE   |
|           | LENGTH(AH    | 2933 BK 2713)  |
| 0200/2667 | 018 " DIA    | CIR PLASTIC    |
|           | LEN=0040     | INSTALLED 1999 |
| 0200/2421 | 018 " DIA    | CIR PLASTIC    |
|           | LEN=0060     | INSTALLED 1999 |
| 0200/2321 | 018 " DIA    | CIR PLASTIC    |
|           | LEN=0044     | INSTALLED 1999 |
| 0200/2128 | 018 " DIA    | CIR PLASTIC    |
|           | LEN=0040     | INSTALLED 2019 |
| 0200/1450 | 018 " DIA    | CIR PLASTIC    |
|           | LEN=0040     | INSTALLED 1999 |
| 0200/1166 | 018 " DIA    | CIR PLASTIC    |
|           | LEN=0040     | INSTALLED UNKN |
| 0200/0925 | 015 "H 21 "W | ELLIP METAL    |
|           | LEN=0033     | INSTALLED UNKN |
| 0200/0496 | 018 " DIA    | CIRC METAL     |
|           | LEN=0045     | INSTALLED UNKN |
| 0200/0393 | LC FROM      | LOCKARD RD     |
|           | (CONN)       |                |
| 0200/0130 | 018 " DIA    | CIR PLASTIC    |
|           | LEN=0047     | INSTALLED 1999 |
| 0200/0020 | 018 " DIA    | CIR PLASTIC    |
|           | LEN=0048     | INSTALLED 2014 |
| 042771 FT | 2 0 41061    | 0 01 0446+75   |
|           | LOCKARD RD   |                |
| 0200/0000 | (T601)       |                |
|           | LENGTH(AH    | 2713 BK 1910)  |
| 0190/1830 | 018 " DIA    | CIR PLASTIC    |
|           | LEN=0065     | INSTALLED UNKN |
| 0190/1225 | 018 " DIA    | CIR PLASTIC    |
|           | LEN=0058     | INSTALLED 1999 |
| 0190/0785 | 015 " DIA    | CIRC METAL     |
|           | LEN=0043     | INSTALLED UNKN |
| 0190/0635 | 018 " DIA    | CIR PLASTIC    |
|           | LEN=0040     | INSTALLED 2019 |
| 0190/0516 | SHICK RD     |                |
|           | (T574)       |                |
|           | 018 " DIA    | CIR PLASTIC    |

EXTRACT DATE: 12/28/2024 ROADWAY MANAGEMENT SYSTEM PAGE NUMBER: 271  
PRINT DATE: 12/30/2024 SLD COUNTY/SR - ANNUAL PRINT COUNTY: LYCOMING

DIR: B TOTAL LEN: 13.117 MI. DIST: 03-2 SR: 864  
LEFT MUN: MILL CREEK T RIGHT MUN: MILL CREEK T

|                        |           |           |                        |           |         |
|------------------------|-----------|-----------|------------------------|-----------|---------|
|                        | 040861 FT | 0190/0247 | LEN=0088               | INSTALLED | 1998    |
|                        |           | 036 "DIA  | CIRC                   | METAL     |         |
|                        |           | 0190/0150 | LEN=0096               | INSTALLED | UNKN    |
|                        |           | 040861 FT | 2 0 41061 0 01         | 0464+48   |         |
|                        |           |           | TOWNSHIP               | 0575 RT   |         |
|                        |           |           | (T575)                 |           |         |
|                        |           | 0190/0000 | LENGTH(AH              | 1910 BK   | 1690)   |
|                        |           | 0180/1373 | 018 "DIA               | CIR       | PLASTIC |
|                        |           |           | LEN=0048               | INSTALLED | 1999    |
|                        |           | 0180/0974 | 018 "DIA               | CIR       | PLASTIC |
|                        |           |           | LEN=0042               | INSTALLED | 2014    |
| VANDINE RD             | 0180/0541 |           | 018 "DIA               | CIR       | PLASTIC |
| (T574)                 |           |           | LEN=0040               | INSTALLED | UNKN    |
|                        |           | 0180/0482 | 018 "DIA               | CIR       | PLASTIC |
|                        |           |           | LEN=0040               | INSTALLED | 2019    |
|                        |           | 0180/0270 | 018 "DIA               | CIR       | PLASTIC |
|                        |           |           | LEN=0038               | INSTALLED | 2014    |
|                        |           | 0180/0023 |                        |           |         |
|                        |           | 039171 FT |                        |           |         |
| 2 0 41061 0 01 0481+97 | 039171 FT | 0180/0000 | LENGTH(AH              | 1690 BK   | 0553)   |
| KEHRER HILL RD         |           |           | 018 "H                 | 28 "W     | ELLIP   |
| (SR2032 SEG 0100/3040) | 0180/0000 |           | LEN=0036               | INSTALLED | UNKN    |
|                        | 038618 FT |           | 2 0 41054 0 00         | 0410+45   |         |
|                        |           |           | QUAKER CHURCH RD       |           |         |
|                        |           |           | (SR2051 SEG 0140/2810) |           |         |
|                        |           | 0170/0000 | LENGTH(AH              | 0553 BK   | 3424)   |
|                        |           |           | 020 "H                 | 28 "W     | ELLIP   |
|                        |           | 0160/3269 | LEN=0040               | INSTALLED | UNKN    |
|                        |           |           | 013 "H                 | 22 "W     | ELLIP   |
|                        |           | 0160/2882 | LEN=0039               | INSTALLED | UNKN    |
|                        |           |           | 018 "DIA               | CIR       | PLASTIC |
|                        |           | 0160/2619 | LEN=0040               | INSTALLED | 2019    |
|                        |           |           | 024 "DIA               | CIRC      | METAL   |
|                        |           | 0160/2160 | LEN=0043               | INSTALLED | UNKN    |
|                        |           |           | 015 "H                 | 21 "W     | ELLIP   |
|                        |           | 0160/1753 | LEN=0036               | INSTALLED | UNKN    |
|                        |           |           | 018 "DIA               | CIRC      | METAL   |
|                        |           | 0160/1500 | LEN=0040               | INSTALLED | 2019    |
|                        |           |           | 043 "H                 | 64 "W     | ELLIP   |
|                        |           | 0160/1390 | LEN=0060               | INSTALLED | 2019    |
|                        |           |           | 018 "DIA               | CIR       | PLASTIC |
|                        |           | 0160/1225 | LEN=0034               | INSTALLED | 2019    |
|                        |           |           | 015 "H                 | 21 "W     | ELLIP   |
|                        |           | 0160/0705 | LEN=0045               | INSTALLED | UNKN    |
|                        |           |           | 018 "DIA               | CIR       | PLASTIC |
|                        |           | 0160/0030 | LEN=0040               | INSTALLED | 2019    |
|                        | 035194 FT | 035194 FT | 2 0 41060 0 01         | 0225+01   |         |

EXTRACT DATE: 12/28/2024 ROADWAY MANAGEMENT SYSTEM PAGE NUMBER: 270  
PRINT DATE: 12/30/2024 SLD COUNTY/SR - ANNUAL PRINT COUNTY: LYCOMING

DIR: B TOTAL LEN: 13.117 MI. DIST: 03-2 SR: 864  
LEFT MUN: MILL CREEK T RIGHT MUN: MILL CREEK T

032635 FT

030023 FT

029119 FT

|    |           |                         |
|----|-----------|-------------------------|
| 5  | 0160/0000 | LENGTH(AH 3424 BK 2559) |
|    |           | 015"H 21"W ELLIP METAL  |
| -- | 0150/2198 | LEN=0036 INSTALLED UNKN |
| -- |           | 018"DIA CIR PLASTIC     |
| -- | 0150/1878 | LEN=0040 INSTALLED 2022 |
| -- |           | 018"DIA CIR PLASTIC     |
| -- | 0150/1361 | LEN=0040 INSTALLED 2019 |
| -- |           | 024"DIA CIR PLASTIC     |
| -- | 0150/1098 | LEN=0040 INSTALLED 2022 |
| -- |           | WOODLY HOLLOW RD        |
| =  | 0150/1079 | (T562)                  |
| -- |           | 048"DIA CIR PLASTIC     |
| -- | 0150/1038 | LEN=0060 INSTALLED 2023 |
|    |           | 015"H 21"W ELLIP METAL  |
| -- | 0150/0434 | LEN=0046 INSTALLED UNKN |
| -- |           | 018"DIA CIR PLASTIC     |
| -- | 0150/0127 | LEN=0040 INSTALLED 2019 |
|    | 032635 FT | 2 0 41060 0 01 0199+47  |
| 5  | 0150/0000 | LENGTH(AH 2559 BK 2612) |
|    |           | 018"DIA CIR PLASTIC     |
| -- | 0140/2460 | LEN=0040 INSTALLED 2019 |
| -- |           | 015"H 21"W ELLIP METAL  |
| -- | 0140/2261 | LEN=0040 INSTALLED UNKN |
| -- |           | 018"DIA CIR PLASTIC     |
| -- | 0140/2052 | LEN=0040 INSTALLED 2022 |
| -- |           | 018"DIA CIR PLASTIC     |
| -- | 0140/1761 | LEN=0040 INSTALLED 2019 |
| -- |           | 018"DIA CIR PLASTIC     |
| -- | 0140/1540 | LEN=0040 INSTALLED 2019 |
| -- |           | 024"DIA CIRC METAL      |
| -- | 0140/1450 | LEN=0050 INSTALLED UNKN |
| -- |           | 027"H 42"W ELLIP METAL  |
| -- | 0140/1320 | LEN=0045 INSTALLED UNKN |
| -- |           | 024"DIA CIR PLASTIC     |
| -- | 0140/0940 | LEN=0040 INSTALLED 2019 |
| -- |           | 015"H 21"W ELLIP METAL  |
| -- | 0140/0448 | LEN=0046 INSTALLED UNKN |
| -- |           | 018"DIA CIR PLASTIC     |
| -- | 0140/0190 | LEN=0040 INSTALLED 2019 |
|    | 030023 FT | 2 0 41060 0 01 0173+40  |
| 5  | 0140/0000 | LENGTH(AH 2612 BK 0904) |
|    |           | 018"DIA CIRC CONCR      |
| -- | 0130/0285 | LEN=0065 INSTALLED UNKN |
|    | 029119 FT | 2 0 41060 0 00 0153+15  |
| 5  | 0130/0000 | LENGTH(AH 0904 BK 2813) |
|    |           | TRIB-MILL CR            |
|    |           | STRUCTURE LENGTH 9 FT   |
| <  | 0120/2719 | BMSID 41/0864/0120/2719 |



EXTRACT DATE: 12/28/2024 ROADWAY MANAGEMENT SYSTEM PAGE NUMBER: 269  
PRINT DATE: 12/30/2024 SLD COUNTY/SR - ANNUAL PRINT COUNTY: LYCOMING

DIR: B TOTAL LEN: 13.117 MI. DIST: 03-2 SR: 864  
LEFT MUN: MILL CREEK T RIGHT MUN: MILL CREEK T

HEILMAN RD  
(T556)

|           |           |   |
|-----------|-----------|---|
|           | 0120/2694 | MILL CREEK<br>UPPER FAIRFIELD T                                       |
|           | 0120/1932 | 021 "DIA CIRC CONCR<br>LEN=0100 INSTALLED UNKN                        |
|           | 0120/1520 | 024 "DIA CIRC CONCR UNKN<br>LEN=0092 INSTALLED UNKN                   |
|           | 0120/1095 | 018 "DIA CIRC CONCR UNKN<br>LEN=0060 INSTALLED UNKN                   |
| 0120/1056 | 0120/1056 | FAIRFIELD CENTER RD<br>(T555)   |
|           | 0120/0618 | 018 "DIA CIRC CONCR UNKN<br>LEN=0080 INSTALLED UNKN                   |
|           | 0120/0164 | 018 "DIA CIRC CONCR UNKN<br>LEN=0058 INSTALLED UNKN                   |
| 026306 FT | 0120/0010 | 036"H 23"W ELLIP CONC<br>LEN=0100 INSTALLED UNKN                      |
|           | 026306 FT | 2 0 41060 0 00 0125+24  |
|           | 0120/0000 | LENGTH(AH 2813 BK 2615)<br>022"H 36"W ELLIP CONC                      |
|           | 0110/2277 | LEN=0160 INSTALLED UNKN   |
|           | 0110/2120 | 018 "DIA CIRC CONCR UNKN<br>LEN=0100 INSTALLED UNKN                   |
|           | 0110/1821 | FAIRFIELD CENTER RD<br>(T555)   |
|           | 0110/1165 | 015 "DIA CIRC CONCR UNKN<br>LEN=0080 INSTALLED UNKN                   |
|           | 0110/0547 | TR. E. MILL CREEK<br>STRUCTURE LENGTH 8 FT<br>BMSID 41/0864/0110/0547 |
|           | 0110/0515 | BEAGLE CLUB RD<br>(T849)  |
| 023691 FT | 0110/0013 | 072"H 38"W ELLIP CONC<br>LEN=0060 INSTALLED UNKN                      |
|           | 023691 FT | 2 0 41060 0 00 0099+29  |
|           | 0110/0000 | LENGTH(AH 2615 BK 2393)<br>018 "DIA CIRC CONCR                        |
|           | 0100/2144 | LEN=0060 INSTALLED UNKN   |
|           | 0100/1210 | 018 "DIA CIRC CONCR UNKN<br>LEN=0100 INSTALLED UNKN                   |
|           | 0100/0526 | 018 "DIA CIRC CONCR UNKN<br>LEN=0095 INSTALLED UNKN                   |
| 021298 FT | 0100/0040 | 018 "DIA CIRC CONCR UNKN<br>LEN=0090 INSTALLED UNKN                   |
|           | 021298 FT | 2 0 41060 0 00 0075+54  |

DIR: B TOTAL LEN: 13.117 MI.  
LEFT MUN: UPPER FAIRFIELD T

DIST: 03-2 SR: 864  
RIGHT MUN: UPPER FAIRFIELD T

2 0 41060 0 00 0000+00 013739 FT  
KEHRER HILL RD  
(SR2032 SEG 0010/0000) 0070/0000

|     |           |   |
|-----|-----------|---|
| ==  | 0100/0000 | GOOD SHEPHERD RD<br>(T552)  |
| --- | 0090/2191 | LENGTH(AH 2393 BK 2547)<br>024 "DIA CIRC CONCR                        |
| --- | 0090/1730 | LEN=0080 INSTALLED UNKN<br>018 "DIA CIRC CONCR                        |
| --- | 0090/1540 | LEN=0054 INSTALLED UNKN<br>018 "DIA CIRC CONCR                        |
| --- | 0090/1281 | LEN=0055 INSTALLED UNKN<br>018 "DIA CIRC CONCR                        |
| ==  | 0090/1224 | LEN=0065 INSTALLED UNKN<br>MILLER RD<br>(T550)                        |
| Y   | 0090/1172 | TR E. MILL CREEK<br>STRUCTURE LENGTH 12 FT<br>BMSID 41/0864/0090/1172 |
| --- | 0090/0820 | 018 "DIA CIRC CONCR<br>LEN=0132 INSTALLED UNKN                        |
| --- | 018751 FT | 2 0 41060 0 00 0050+16  |
| --- | 0090/0000 | LENGTH(AH 2547 BK 2515)<br>018 "DIA CIRC METAL                        |
| --- | 0080/2311 | LEN=0110 INSTALLED UNKN<br>024 "DIA CIRC CONCR                        |
| --- | 0080/1868 | LEN=0137 INSTALLED UNKN   |
| --- | 0080/0941 | 024 "DIA CIRC CONCR<br>LEN=0060 INSTALLED UNKN                        |
| --- | 0080/0500 | 018 "DIA CIRC CONCR<br>LEN=0077 INSTALLED UNKN                        |
| --- | 0080/0197 | 018 "DIA CIRC CONCR<br>LEN=0100 INSTALLED UNKN                        |
| --- | 016236 FT | 2 0 41060 0 00 0024+99  |
| --- | 0080/0000 | LENGTH(AH 2515 BK 2497)<br>018 "DIA CIRC CONCR                        |
| --- | 0070/1812 | LEN=0055 INSTALLED UNKN   |
| --- | 0070/1419 | BMSID 41/0864/0070/1308<br>2 0 41060 0 00 0013+00                     |
| --- | 0070/1308 | E. MILL CREEK<br>BMSBG 41/0864/0070/1308                              |
| --- | 013739 FT |   |
| --- | 0070/0000 | LENGTH(AH 2497 BK 1176)<br>BMSID 41/0864/0060/0842                    |
| --- | 0060/0898 | 2 0 41054 0 00 0134+03  |

EXTRACT DATE: 12/28/2024 ROADWAY MANAGEMENT SYSTEM PAGE NUMBER: 267  
PRINT DATE: 12/30/2024 SLD COUNTY/SR - ANNUAL PRINT COUNTY: LYCOMING

DIR: B TOTAL LEN: 13.117 MI. DIST: 03-2 SR: 864  
LEFT MUN: UPPER FAIRFIELD T RIGHT MUN: UPPER FAIRFIELD T

012563 FT

009907 FT

007457 FT

|  |           |                         |
|--|-----------|-------------------------|
|  | 0060/0842 | MILL CREEK              |
|  | 0060/0550 | BMSBG 41/0864/0060/0842 |
|  | 012563 FT | 015 "DIA CIRC METAL     |
|  | 0060/0000 | LEN=0040 INSTALLED UNKN |
|  | 0050/2610 | 2 0 41054 0 00 0125+73  |
|  | 0050/2430 | LENGTH(AH 1176 BK 2656) |
|  | 0050/1986 | 018 "DIA CIR PLASTIC    |
|  | 0050/1807 | LEN=0046 INSTALLED UNKN |
|  | 0050/1676 | 018 "DIA CIR PLASTIC    |
|  | 0050/1308 | LEN=0042 INSTALLED 2010 |
|  |           | 015 "DIA CIRC METAL     |
|  |           | LEN=0042 INSTALLED UNKN |
|  |           | SIMPLER HOLLOW RD       |
|  |           | (T544)                  |
|  |           | 018 "DIA CIR PLASTIC    |
|  |           | LEN=0094 INSTALLED UNKN |
|  |           | BMSBG 41/0864/0050/1209 |
|  |           | 2 0 41054 0 00 0099+15  |
|  |           | MILL CREEK              |
|  | 0050/1209 | BMSBG 41/0864/0050/1209 |
|  | 0050/0900 | 018 "DIA CIR PLASTIC    |
|  | 0050/0479 | LEN=0050 INSTALLED UNKN |
|  | 0050/0135 | 015 "DIA CIRC METAL     |
|  | 009907 FT | LEN=0050 INSTALLED UNKN |
|  | 0050/0000 | 021 "DIA CIR PLASTIC    |
|  |           | LEN=0040 INSTALLED 2004 |
|  |           | 2 0 41054 0 00 0099+15  |
|  |           | LENGTH(AH 2656 BK 2450) |
|  |           | 024 "DIA CIR PLASTIC    |
|  | 0040/2270 | LEN=0040 INSTALLED 2012 |
|  | 0040/2021 | 018 "DIA CIRC CONCR     |
|  |           | LEN=0040 INSTALLED 2012 |
|  |           | 018 "DIA CIR PLASTIC    |
|  | 0040/1095 | LEN=0045 INSTALLED 2010 |
|  | 0040/0654 | 018 "DIA CIR PLASTIC    |
|  | 0040/0394 | LEN=0046 INSTALLED 2010 |
|  | 007457 FT | 018 "DIA CIR PLASTIC    |
|  |           | LEN=0050 INSTALLED 2010 |
|  |           | 2 0 41054 0 00 0074+63  |
|  |           | 015 "DIA CIRC METAL     |
|  |           | LEN=0050 INSTALLED UNKN |
|  | 0040/0000 | LENGTH(AH 2450 BK 2563) |
|  | 0030/2318 | 018 "DIA CIR PLASTIC    |
|  | 0030/2152 | LEN=0040 INSTALLED 2010 |
|  |           | 018 "DIA CIR PLASTIC    |
|  | 0030/1842 | LEN=0040 INSTALLED 2010 |
|  |           | 018 "DIA CIR PLASTIC    |
|  |           | LEN=0042 INSTALLED 2010 |

EXTRACT DATE: 12/28/2024 ROADWAY MANAGEMENT SYSTEM PAGE NUMBER: 266  
PRINT DATE: 12/30/2024 SLD COUNTY/SR - ANNUAL PRINT COUNTY: LYCOMING

DIR: B TOTAL LEN: 13.117 MI. DIST: 03-2 SR: 864  
LEFT MUN: UPPER FAIRFIELD T RIGHT MUN: UPPER FAIRFIELD T

|                           |           |                          |                        |
|---------------------------|-----------|--------------------------|------------------------|
|                           |           |                          | 040"H 55"W ELLIP METAL |
|                           | 0030/1562 | LEN=0062                 | INSTALLED 2011         |
|                           |           | 018"DIA                  | CIR PLASTIC            |
|                           | 0030/1213 | LEN=0038                 | INSTALLED 2010         |
|                           |           | 018"DIA                  | CIR PLASTIC            |
|                           | 0030/0962 | LEN=0045                 | INSTALLED 2010         |
|                           |           | 015"DIA                  | CIRC METAL             |
|                           | 0030/0750 | LEN=0045                 | INSTALLED UNKN         |
|                           |           | 018"DIA                  | CIR PLASTIC            |
|                           | 0030/0280 | LEN=0055                 | INSTALLED 2010         |
|                           |           | 015"DIA                  | CIRC METAL             |
|                           | 0030/0115 | LEN=0042                 | INSTALLED UNKN         |
| 004894 FT                 | 004894 FT | 2 0 41054                | 0 00 0048+98           |
|                           | 0030/0000 | LENGTH(AH                | 2563 BK 2388)          |
|                           |           | 015"DIA                  | CIRC METAL             |
|                           | 0020/2244 | LEN=0045                 | INSTALLED UNKN         |
|                           |           | 018"DIA                  | CIRC METAL             |
|                           | 0020/1968 | LEN=0050                 | INSTALLED UNKN         |
|                           |           | 029"H 42"W               | ELLIP METAL            |
|                           | 0020/1817 | LEN=0080                 | INSTALLED 2010         |
|                           |           | 015"DIA                  | CIRC METAL             |
|                           | 0020/1389 | LEN=0032                 | INSTALLED UNKN         |
|                           |           | 015"DIA                  | CIRC METAL             |
|                           | 0020/0852 | LEN=0037                 | INSTALLED UNKN         |
|                           |           | 015"DIA                  | CIRC METAL             |
|                           | 0020/0325 | LEN=0032                 | INSTALLED UNKN         |
| 002506 FT                 | 002506 FT | 2 0 41054                | 0 00 0025+08           |
|                           | 0020/0000 | LENGTH(AH                | 2388 BK 2506)          |
|                           |           | 015"DIA                  | CIRC METAL             |
|                           | 0010/2216 | LEN=0048                 | INSTALLED UNKN         |
|                           |           | 013"H 22"W               | ELLIP METAL            |
|                           | 0010/1778 | LEN=0050                 | INSTALLED UNKN         |
| GREEN HOLLOW RD<br>(T619) | 0010/1567 | BMSSEN 41/0864/0010/1551 |                        |
|                           |           | 2 0 41054                | 0 00 0015+53           |
|                           |           | TRIB TO MILL CREEK       |                        |
|                           | 0010/1551 | BMSBG 41/0864/0010/1551  |                        |
|                           |           | 018"DIA                  | CIR PLASTIC            |
|                           | 0010/1412 | LEN=0050                 | INSTALLED 2010         |
|                           |           | 018"DIA                  | CIR PLASTIC            |
|                           | 0010/0641 | LEN=0041                 | INSTALLED 2010         |
|                           |           | 018"DIA                  | CIRC CONCR             |
|                           | 0010/0024 | LEN=0158                 | INSTALLED 2014         |
| 000000 FT                 | 000000 FT | 2 0 41054                | 0 00 0000+00           |
|                           |           | NC SR                    | 0864 SH                |
|                           |           | SR                       | 0087 SH                |
|                           |           | (SR                      | 0087 SEG 0050/0000)    |
|                           |           | MFC BEGIN                | = D                    |
|                           | 0010/0000 | LENGTH(AH                | 2506 BK 0000)          |

EXTRACT DATE: 12/28/2024 ROADWAY MANAGEMENT SYSTEM PAGE NUMBER: 265  
 PRINT DATE: 12/30/2024 SLD COUNTY/SR - ANNUAL PRINT COUNTY: LYCOMING  
 DIR: B TOTAL LEN: 11.702 MI. DIST: 03-2 SR: 654  
 LEFT MUN: SOUTH WILLIAMSPORT B RIGHT MUN: SOUTH WILLIAMSPORT B

061788 FT

061788 FT  
 INTER-AHD

SOUTHERN AV  
 (SR2012 SEG 0010/0000)  
 MARKET ST  
 (SR0015 SEG 0251/0000)

0260/2219

018 " DIA CAST IRON  
 LEN=0036 INSTALLED UNKN  
 HOWARD ST  
 (BORO)  
 GEORGE ST  
 (BORO)

0260/1890

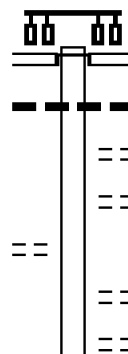
0260/1888

0260/1555

CURTIN ST  
 (BORO)  
 PERCY ST  
 (BORO)

0260/1224

0260/0893



CURTIN ST  
 (BORO)

0260/1303

DIST: 03-2 SR: 654  
RIGHT MUN: SOUTH WILLIAMSPORT B

DIR: B TOTAL LEN: 11.702 MI.  
LEFT MUN: SOUTH WILLIAMSPORT B

DIST: 03-2 SR: 654  
RIGHT MUN: SOUTH WILLIAMSPORT B

RIVERSIDE DR  
(TBC )

052077 FT

0220/2747

```

5 0240/0000 (BORO)
018 "DIA CIRC METAL
0230/2960 LEN=0034 INSTALLED UNKN
018 "DIA CIRC METAL
0230/2520 LEN=0039 INSTALLED UNKN
MAYNARD ST
(BORO)
0230/2474
018 "DIA CIRC METAL
0230/2364 LEN=0043 INSTALLED UNKN
024 "DIA CAST IRON
0230/2100 LEN=0028 INSTALLED UNKN
018 "DIA CAST IRON
0230/1589 LEN=0023 INSTALLED UNKN
LINDEN ST
(BORO)
0230/1550
ELM ST
(BORO)
0230/1213
024 "DIA CIR PLASTIC
0230/1187 LEN=0099 INSTALLED UNKN
024 "DIA CIRC CONCR
0230/1012 LEN=0023 INSTALLED UNKN
GROVE ST
(BORO)
0230/0883
024 "DIA CIRC METAL
0230/0483 LEN=0032 INSTALLED UNKN
018 "DIA CIRC CONCR
0230/0192 LEN=0040 INSTALLED UNKN
BROWN ST
(BORO)
0230/0179
052077 FT 1 0 00331 0 00 0531+28
NC RI VERSIDE DR
SOUTH WILLIAMSPORT
DUBOISTOWN B
5 0230/0000 LENGTH(AH 2987 BK 2791)
018 "DIA CAST IRON
0220/2759 LEN=0043 INSTALLED UNKN
ARLINGTON ST
0220/2684 (BORO)
018 "DIA CAST IRON
0220/2431 LEN=0035 INSTALLED UNKN
GORDON ST
(BORO)
018 "DIA CIRC CONCR
0220/2163 LEN=0040 INSTALLED UNKN
CLARENDON ST
(BORO)
0220/2142

```

EXTRACT DATE: 12/28/2024 ROADWAY MANAGEMENT SYSTEM PAGE NUMBER: 262  
PRINT DATE: 12/30/2024 SLD COUNTY/SR - ANNUAL PRINT COUNTY: LYCOMING

DIR: B TOTAL LEN: 11.702 MI. DIST: 03-2 SR: 654  
LEFT MUN: DUBOISTOWN B RIGHT MUN: DUBOISTOWN B

SHAFFER ST  
(BORO) 0220/0459

1 0 00331 0 00 0492+30 049286 FT  
VALLEY ST  
(BORO) 0220/0000

ARCH ST  
(BORO) 0210/1695

|           |                          |
|-----------|--------------------------|
| 0220/2112 | 018 "DIA CIRC CONCR      |
| 0220/1691 | LEN=0040 INSTALLED UNKN  |
| 0220/1355 | SPRING ST                |
| 0220/1170 | (BORO)                   |
| 0220/1023 | SUMMER ST                |
| 0220/1012 | (BORO)                   |
| 0220/0705 | 012 "DIA CIR PLASTIC     |
| 0220/0680 | LEN=0099 INSTALLED UNKN  |
| 0220/0616 | 018 "DIA CIRC CONCR      |
| 0220/0473 | LEN=0033 INSTALLED UNKN  |
| 0220/0335 | WINTER ST                |
| 0220/0000 | (BORO)                   |
| 0210/2017 | 018 "DIA CIRC CONCR      |
| 0210/1914 | LEN=0060 INSTALLED UNKN  |
| 0210/1858 | WESTLAND AV              |
| 0210/1785 | (BORO)                   |
| 0210/1750 | 018 "DIA CIRC CONCR      |
| 0210/1351 | LEN=0034 INSTALLED UNKN  |
| 0210/1328 | 024 "DIA CAST IRON       |
| 0210/1084 | LEN=0035 INSTALLED UNKN  |
| 0210/0860 | 018 "DIA CAST IRON       |
| 0210/0624 | LEN=0037 INSTALLED UNKN  |
|           | VALLEY ST                |
|           | (SR3004 SEG 0150/3008)   |
|           | LENGTH(AH 2791 BK 2162)  |
|           | 024 "DIA CIRC CONCR      |
|           | LEN=0028 INSTALLED UNKN  |
|           | 024 "DIA CIR PLASTIC     |
|           | LEN=0028 INSTALLED UNKN  |
|           | BMSSEN 41/0654/0210/1785 |
|           | 1 0 00331 0 00 0470+76   |
|           | MOSQUITO CREEK           |
|           | BMSBG 41/0654/0210/1785  |
|           | 018 "DIA CIRC CONCR      |
|           | LEN=0050 INSTALLED UNKN  |
|           | EDGEWOOD AV              |
|           | (BORO)                   |
|           | 036 "DIA CIRC CONCR      |
|           | LEN=0053 INSTALLED UNKN  |
|           | 018 "DIA CIRC CONCR      |
|           | LEN=0032 INSTALLED UNKN  |
|           | 018 "DIA CIRC CONCR      |
|           | LEN=0032 INSTALLED UNKN  |
|           | 018 "DIA CIRC CONCR      |
|           | LEN=0038 INSTALLED UNKN  |
|           | 018 "DIA CIRC CONCR      |



DIR: B TOTAL LEN: 11.702 MI.  
LEFT MUN: DUBOISTOWN B

DIST: 03-2 SR: 654  
RIGHT MUN: DUBOISTOWN B

1 0 00331 0 00 0444+72 044511 FT  
COCHRAN AV  
(BORO) 0200/0000

047124 FT

043492 FT

| STATION   | COORDINATES | CLID | AV        | LENGTH | HAH | BK | 1019 |
|-----------|-------------|------|-----------|--------|-----|----|------|
| 0210/0254 | 018="DIA    | CIRC | CONCR     | UNKN   |     |    |      |
| 0210/0059 | 018="DIA    | CIRC | CONCR     | UNKN   |     |    |      |
| 047124 FT | 1 0 00331   | 0 00 | 0470      | +76    |     |    |      |
| NC EU     | CLID        | AV   |           |        |     |    |      |
| 0210/0000 | 018="DIA    | CIRC | CONCR     | UNKN   |     |    |      |
| 0200/2110 | 021="DIA    | CIRC | CONCR     | UNKN   |     |    |      |
| 0200/1931 | 021="DIA    | CIRC | CONCR     | UNKN   |     |    |      |
| 0200/1872 | 021="DIA    | CIRC | CONCR     | UNKN   |     |    |      |
| 0200/1808 | 018="DIA    | CIRC | CONCR     | UNKN   |     |    |      |
| 0200/1605 | 018="DIA    | CIRC | CONCR     | UNKN   |     |    |      |
| 0200/1455 | 018="DIA    | CIRC | CONCR     | UNKN   |     |    |      |
| 0200/1277 | 015="DIA    | CAST | IRON      | UNKN   |     |    |      |
| 0200/0816 | 015="DIA    | CAST | IRON      | UNKN   |     |    |      |
| 0200/0617 | 015="DIA    | CAST | IRON      | UNKN   |     |    |      |
| 0200/0261 | 015="DIA    | CAST | IRON      | UNKN   |     |    |      |
| 0200/0071 | 015="DIA    | CAST | IRON      | UNKN   |     |    |      |
| 044511 FT | LEN=0       | 099  | INSTALLED | UNKN   |     |    |      |
| 0200/0000 | 015="DIA    | CAST | IRON      | UNKN   |     |    |      |
| 0190/0880 | 015="DIA    | CIRC | CONCR     | UNKN   |     |    |      |
| 0190/0767 | 015="DIA    | CIRC | CONCR     | UNKN   |     |    |      |
| 0190/0680 | 015="DIA    | CIRC | CONCR     | UNKN   |     |    |      |
| 0190/0454 | 015="DIA    | CIRC | CONCR     | UNKN   |     |    |      |
| 0190/0131 | 015="DIA    | CIRC | CONCR     | UNKN   |     |    |      |
| 043492 FT | 1 0 00331   | 0 00 | 0434      | +57    |     |    |      |
| 0190/0000 | 015="DIA    | CIRC | CONCR     | UNKN   |     |    |      |
| 0180/2366 | 015="DIA    | CIRC | CONCR     | UNKN   |     |    |      |
| 0180/2243 | 015="DIA    | CIRC | CONCR     | UNKN   |     |    |      |
| 0180/2048 | 015="DIA    | CIRC | CONCR     | UNKN   |     |    |      |

EXTRACT DATE: 12/28/2024 ROADWAY MANAGEMENT SYSTEM PAGE NUMBER: 260  
PRINT DATE: 12/30/2024 SLD COUNTY/SR - ANNUAL PRINT COUNTY: LYCOMING

DIR: B TOTAL LEN: 11.702 MI. DIST: 03-2 SR: 654  
LEFT MUN: ARMSTRONG T RIGHT MUN: ARMSTRONG T

041019 FT

038535 FT

|             |               |               |      |
|-------------|---------------|---------------|------|
| 0180/1784   | LEN=0038      | INSTALLED     | UNKN |
| 015 "DIA    | CAST          | IRON          |      |
| 0180/1487   | LEN=0045      | INSTALLED     | UNKN |
| 015 "DIA    | CAST          | IRON          |      |
| 0180/1124   | LEN=0080      | INSTALLED     | UNKN |
| 015 "DIA    | CAST          | IRON          |      |
| 0180/0844   | LEN=0062      | INSTALLED     | UNKN |
| 015 "DIA    | CIR           | PLASTIC       |      |
| 0180/0655   | LEN=0055      | INSTALLED     | UNKN |
| 015 "DIA    | CAST          | IRON          |      |
| 0180/0522   | LEN=0045      | INSTALLED     | UNKN |
| 015 "DIA    | CAST          | IRON          |      |
| 0180/0141   | LEN=0045      | INSTALLED     | UNKN |
| 041019 FT   | 1 0 00331     | 0 00 0409+93  |      |
| 5 0180/0000 | LENGTH(AH     | 2473 BK 2484) |      |
| 018 "DIA    | CAST          | IRON          |      |
| 0170/2426   | LEN=0045      | INSTALLED     | UNKN |
| 024 "DIA    | CIRC          | CONCR         |      |
| 0170/2237   | LEN=0055      | INSTALLED     | 2001 |
| 015 "DIA    | CAST          | IRON          |      |
| 0170/1848   | LEN=0045      | INSTALLED     | UNKN |
| 030 "DIA    | CIRC          | CONCR         |      |
| 0170/1674   | LEN=0058      | INSTALLED     | UNKN |
| 015 "DIA    | CAST          | IRON          |      |
| 0170/1330   | LEN=0045      | INSTALLED     | UNKN |
| 018 "DIA    | CIRC          | METAL         |      |
| 0170/0941   | LEN=0042      | INSTALLED     | UNKN |
| 024 "DIA    | CIR           | PLASTIC       |      |
| 0170/0812   | LEN=0044      | INSTALLED     | UNKN |
| 015 "DIA    | CAST          | IRON          |      |
| 0170/0546   | LEN=0056      | INSTALLED     | UNKN |
| 015 "DIA    | CAST          | IRON          |      |
| 0170/0414   | LEN=0045      | INSTALLED     | UNKN |
| 024 "DIA    | CAST          | IRON          |      |
| 0170/0233   | LEN=0045      | INSTALLED     | UNKN |
| 018 "DIA    | CIRC          | CONCR         |      |
| 0170/0125   | LEN=0051      | INSTALLED     | UNKN |
| 038535 FT   | 1 0 00331     | 0 00 0385+18  |      |
| 5 0170/0000 | MFC BEGIN = C |               |      |
| LENGTH(AH   | 2484 BK 2570) |               |      |
| 015 "DIA    | CAST          | IRON          |      |
| 0160/2489   | LEN=0056      | INSTALLED     | UNKN |
| 024 "DIA    | CAST          | IRON          |      |
| 0160/2376   | LEN=0044      | INSTALLED     | UNKN |
| ARMSTRONG   |               |               |      |
| 0160/2323   | SUSQUEHANNA T |               |      |
| 015 "DIA    | CIRC          | CONCR         |      |
| 0160/2200   | LEN=0039      | INSTALLED     | UNKN |
| 012 "DIA    | CIRC          | CONCR         |      |
| 0160/2006   | LEN=0048      | INSTALLED     | UNKN |

EXTRACT DATE: 12/28/2024 ROADWAY MANAGEMENT SYSTEM PAGE NUMBER: 259  
PRINT DATE: 12/30/2024 SLD COUNTY/SR - ANNUAL PRINT COUNTY: LYCOMING

DIR: B TOTAL LEN: 11.702 MI. DIST: 03-2 SR: 654  
LEFT MUN: SUSQUEHANNA T RIGHT MUN: SUSQUEHANNA T

RIVERVIEW DR  
(T327)

0160/0685

035965 FT

RIVERVIEW DR  
(T327)

0150/1002

033580 FT

|    |    |           |           |                |
|----|----|-----------|-----------|----------------|
| -- | -- | 0160/1849 | 015 "DIA  | CIRC CONCR     |
| -- | -- |           | LEN=0096  | INSTALLED UNKN |
| -- | -- | 0160/1590 | 024 "DIA  | CAST IRON      |
| -- | -- |           | LEN=0046  | INSTALLED UNKN |
| -- | -- | 0160/1390 | 018 "DIA  | CIRC CONCR     |
| -- | -- |           | LEN=0054  | INSTALLED UNKN |
| -- | -- | 0160/1245 | 015 "DIA  | CIRC CONCR     |
| -- | -- |           | LEN=0052  | INSTALLED UNKN |
| -- | -- | 0160/1058 | 015 "DIA  | CIRC CONCR     |
| -- | -- |           | LEN=0044  | INSTALLED UNKN |
| -- | -- | 0160/0689 | 018 "DIA  | CIRC CONCR     |
| -- | -- |           | LEN=0052  | INSTALLED UNKN |
| == |    |           |           |                |
| -- | -- | 0160/0482 | 018 "DIA  | CIRC CONCR     |
| -- | -- |           | LEN=0042  | INSTALLED UNKN |
| -- | -- | 0160/0211 | 018 "DIA  | CIRC CONCR     |
| -- | -- |           | LEN=0045  | INSTALLED UNKN |
|    | == | 0160/0132 | CE-CE RD  |                |
|    |    | 035965 FT | (PRDR)    |                |
|    |    |           | 1 0 00331 | 0 00 0359+48   |
| -- | -- | 0160/0000 | 015 "DIA  | CAST IRON      |
| -- | -- |           | LEN=0056  | INSTALLED UNKN |
| -- | -- |           | LENGTH(AH | 2570 BK 2385)  |
| -- | -- | 0150/2099 | 015 "DIA  | CIRC CONCR     |
| -- | -- |           | LEN=0043  | INSTALLED UNKN |
| -- | -- | 0150/1957 | 018 "DIA  | CIRC CONCR     |
| -- | -- |           | LEN=0052  | INSTALLED UNKN |
| -- | -- | 0150/1848 | 018 "DIA  | CIRC CONCR     |
| -- | -- |           | LEN=0050  | INSTALLED UNKN |
| -- | -- | 0150/1670 | 048 "DIA  | CIRC CONCR     |
| -- | -- |           | LEN=0044  | INSTALLED UNKN |
| -- | -- | 0150/1487 | 018 "DIA  | CIRC CONCR     |
| -- | -- |           | LEN=0056  | INSTALLED UNKN |
| -- | -- | 0150/1342 | 018 "DIA  | CIR PLASTIC    |
| -- | -- |           | LEN=0047  | INSTALLED UNKN |
| -- | -- | 0150/1214 | 015 "DIA  | CIRC CONCR     |
| -- | -- |           | LEN=0044  | INSTALLED UNKN |
| -- | -- | 0150/1037 | 012 "DIA  | CIRC CONCR     |
| -- | -- |           | LEN=0125  | INSTALLED UNKN |
| == |    |           |           |                |
| -- | -- | 0150/0750 | 024 "DIA  | CIRC CONCR     |
| -- | -- |           | LEN=0043  | INSTALLED UNKN |
| -- | -- | 0150/0450 | 024 "DIA  | CIRC CONCR     |
| -- | -- |           | LEN=0104  | INSTALLED UNKN |
| -- | -- | 0150/0245 | 015 "DIA  | CIRC CONCR     |
| -- | -- |           | LEN=0044  | INSTALLED UNKN |
|    |    | 033580 FT | 1 0 00331 | 0 00 0335+63   |
|    |    | 0150/0000 | LENGTH(AH | 2385 BK 2573)  |

EXTRACT DATE: 12/28/2024 ROADWAY MANAGEMENT SYSTEM PAGE NUMBER: 258  
PRINT DATE: 12/30/2024 SLD COUNTY/SR - ANNUAL PRINT COUNTY: LYCOMING

DIR: B TOTAL LEN: 11.702 MI. DIST: 03-2 SR: 654  
LEFT MUN: SUSQUEHANNA T RIGHT MUN: SUSQUEHANNA T

VILLAGE DR  
(T816)

0140/1790

031007 FT

NISBET TE  
(T335)

0130/0665

1 0 00331 0 00 0289+63 028980 FT  
FIRST AV  
(T329)

0130/0000

|    |    |           |               |               |      |
|----|----|-----------|---------------|---------------|------|
| -- | -- | 0140/2535 | 015 "DIA      | CIRC CONCR    |      |
| -- | -- |           | LEN=0045      | INSTALLED     | UNKN |
| -- | -- | 0140/2400 | 015 "DIA      | CIRC CONCR    |      |
| -- | -- |           | LEN=0045      | INSTALLED     | UNKN |
| -- | -- | 0140/2185 | 015 "DIA      | CIRC CONCR    |      |
| -- | -- |           | LEN=0036      | INSTALLED     | UNKN |
| -- | -- | 0140/1860 | 015 "DIA      | CAST IRON     |      |
| -- | -- |           | LEN=0047      | INSTALLED     | UNKN |
| -- | -- | 0140/1790 | MANLEY LN     |               |      |
| -- | -- |           | (PRDR)        |               |      |
| -- | -- | 0140/1786 | 030 "DIA      | CIRC CONCR    |      |
| -- | -- |           | LEN=0048      | INSTALLED     | UNKN |
| -- | -- | 0140/1296 | 012 "DIA      | CIRC CONCR    |      |
| -- | -- |           | LEN=0052      | INSTALLED     | UNKN |
| -- | -- | 0140/1094 | 024 "DIA      | CAST IRON     |      |
| -- | -- |           | LEN=0047      | INSTALLED     | UNKN |
| -- | -- | 0140/0856 | 015 "DIA      | CAST IRON     |      |
| -- | -- |           | LEN=0047      | INSTALLED     | UNKN |
| -- | -- | 0140/0548 | 036 "DIA      | CIRC CONCR    |      |
| -- | -- |           | LEN=0053      | INSTALLED     | UNKN |
| -- | -- | 0140/0364 | 015 "DIA      | CIRC CONCR    |      |
| -- | -- |           | LEN=0052      | INSTALLED     | UNKN |
| -- | -- | 0140/0183 | 015 "DIA      | CIRC CONCR    |      |
| -- | -- |           | LEN=0047      | INSTALLED     | UNKN |
| -- | -- | 031007 FT | 1 0 00331     | 0 00 0309+90  |      |
| -- | -- |           | 015 "DIA      | CIRC CONCR    |      |
| -- | -- |           | LEN=0048      | INSTALLED     | UNKN |
| -- | -- |           | NC SR 0654 SH |               |      |
| -- | -- | 0140/0000 | LENGTH(AH     | 2573 BK 2027) |      |
| -- | -- |           | 024 "DIA      | CIRC METAL    |      |
| -- | -- | 0130/1832 | LEN=0047      | INSTALLED     | UNKN |
| -- | -- |           | 024 "DIA      | CIRC METAL    |      |
| -- | -- | 0130/1554 | LEN=0064      | INSTALLED     | UNKN |
| -- | -- |           | 015 "DIA      | CIRC CONCR    |      |
| -- | -- | 0130/1358 | LEN=0040      | INSTALLED     | UNKN |
| -- | -- |           | 024 "DIA      | CAST IRON     |      |
| -- | -- | 0130/1215 | LEN=0049      | INSTALLED     | UNKN |
| -- | -- |           | 036 "DIA      | CIRC METAL    |      |
| -- | -- | 0130/1080 | LEN=0070      | INSTALLED     | UNKN |
| -- | -- |           | 015 "DIA      | CIRC CONCR    |      |
| -- | -- | 0130/0670 | LEN=0050      | INSTALLED     | UNKN |
| -- | -- |           | 024 "DIA      | CIRC CONCR    |      |
| -- | -- | 0130/0451 | LEN=0051      | INSTALLED     | UNKN |
| -- | -- |           | WOODLAND DR   |               |      |
| -- | -- | 0130/0397 | (TWP )        |               |      |
| -- | -- | 028980 FT |               |               |      |
| -- | -- | 0130/0000 | LENGTH(AH     | 2027 BK 2948) |      |

EXTRACT DATE: 12/28/2024 ROADWAY MANAGEMENT SYSTEM PAGE NUMBER: 257  
PRINT DATE: 12/30/2024 SLD COUNTY/SR - ANNUAL PRINT COUNTY: LYCOMING

DIR: B TOTAL LEN: 11.702 MI. DIST: 03-2 SR: 654  
LEFT MUN: SUSQUEHANNA T RIGHT MUN: SUSQUEHANNA T

SECOND AV  
(T331)

0120/2163

1 0 00331 0 00 0260+15 026032 FT  
VALLEY RD  
(T392)

0120/0000

023636 FT

|                    |  |
|--------------------|--|
| 0120/2908          | 018 "DIA CIRC METAL<br>LEN=0060 INSTALLED UNKN |
| 0120/1978          | CORBIN ROSA DR<br>(PRDR)                       |
| 0120/1902          | 015 "DIA CIRC CONCR<br>LEN=0045 INSTALLED UNKN |
| 0120/1710          | 018 "DIA CIRC CONCR<br>LEN=0052 INSTALLED UNKN |
| 0120/1353          | 018 "DIA CIRC CONCR<br>LEN=0037 INSTALLED UNKN |
| 0120/1055          | 018 "DIA CIRC CONCR<br>LEN=0032 INSTALLED UNKN |
| 0120/0703          | 018 "DIA CIRC CONCR<br>LEN=0041 INSTALLED UNKN |
| 0120/0341          | 015 "DIA CIRC CONCR<br>LEN=0038 INSTALLED UNKN |
| 0120/0030          | 015 "DIA CIRC CONCR<br>LEN=0040 INSTALLED UNKN |
| 026032 FT<br>NC NI | SBET HTS<br>LENGTH(AH 2948 BK 2396)            |
| 0120/0000          | 015 "DIA CIRC CONCR<br>LEN=0045 INSTALLED UNKN |
| 0110/2106          | 018 "DIA CAST IRON<br>LEN=0045 INSTALLED UNKN  |
| 0110/1659          | 018 "DIA CIRC METAL<br>LEN=0054 INSTALLED UNKN |
| 0110/1410          | SUSQUEHANNA<br>BASTRESS T                      |
| 0110/1031          | BENDER RUN<br>STRUCTURE LENGTH 18 FT           |
| 0110/0613          | BMSID 41/0654/0110/0613<br>036 "DIA CIRC CONCR |
| 0110/0345          | LEN=0065 INSTALLED UNKN                        |
| 023636 FT          | 1 0 00331 0 00 0236+21                         |
| 0110/0000          | LENGTH(AH 2396 BK 2523)                        |
| 0100/2340          | 015 "DIA CAST IRON<br>LEN=0042 INSTALLED UNKN  |
| 0100/2160          | 018 "DIA CIRC METAL<br>LEN=0060 INSTALLED UNKN |
| 0100/1786          | 018 "DIA CAST IRON<br>LEN=0066 INSTALLED UNKN  |
| 0100/1484          | 015 "DIA CIRC CONCR<br>LEN=0044 INSTALLED UNKN |
| 0100/1092          | 015 "DIA CIRC CONCR<br>LEN=0045 INSTALLED UNKN |
|                    | 015 "DIA CIRC CONCR                            |

EXTRACT DATE: 12/28/2024 ROADWAY MANAGEMENT SYSTEM PAGE NUMBER: 256  
PRINT DATE: 12/30/2024 SLD COUNTY/SR - ANNUAL PRINT COUNTY: LYCOMING

DIR: B TOTAL LEN: 11.702 MI. DIST: 03-2 SR: 654  
LEFT MUN: BASTRESS T RIGHT MUN: BASTRESS T

|                   |             |             |           |          |
|-------------------|-------------|-------------|-----------|----------|
|                   | 0100/0735   | LEN=0042    | INSTALLED | UNKN     |
|                   | 015 "DIA    | CAST        | IRON      |          |
| 021113 FT         | 0100/0300   | LEN=0065    | INSTALLED | UNKN     |
|                   | 021113 FT   | 1 0 00331   | 0 00      | 0210+99  |
|                   | 015 "DIA    | CAST        | IRON      |          |
|                   | LEN=0060    | INSTALLED   | UNKN      |          |
|                   | 5 0100/0000 | LENGTH(AH   | 2523      | BK 2660) |
|                   | 015 "DIA    | CIRC        | CONCR     |          |
|                   | 0090/2348   | LEN=0045    | INSTALLED | UNKN     |
|                   | 015 "DIA    | CIRC        | CONCR     |          |
|                   | 0090/2002   | LEN=0045    | INSTALLED | UNKN     |
|                   | 018 "DIA    | CAST        | IRON      |          |
|                   | 0090/1692   | LEN=0045    | INSTALLED | UNKN     |
|                   | 015 "DIA    | CAST        | IRON      |          |
|                   | 0090/1488   | LEN=0050    | INSTALLED | UNKN     |
|                   | 018 "DIA    | CIRC        | CONCR     |          |
|                   | 0090/1188   | LEN=0041    | INSTALLED | UNKN     |
|                   | 027 "DIA    | CAST        | IRON      |          |
|                   | 0090/0929   | LEN=0065    | INSTALLED | UNKN     |
|                   | 018 "DIA    | CIRC        | METAL     |          |
|                   | 0090/0635   | LEN=0050    | INSTALLED | UNKN     |
|                   | 018 "DIA    | CIRC        | METAL     |          |
| 018453 FT         | 0090/0325   | LEN=0049    | INSTALLED | UNKN     |
|                   | 018453 FT   | 1 0 00331   | 0 00      | 0184+41  |
|                   | 5 0090/0000 | LENGTH(AH   | 2660      | BK 2460) |
|                   | 015 "DIA    | CIRC        | CONCR     |          |
|                   | 0080/2450   | LEN=0050    | INSTALLED | UNKN     |
|                   | 015 "DIA    | CAST        | IRON      |          |
|                   | 0080/2228   | LEN=0045    | INSTALLED | UNKN     |
|                   | 018 "DIA    | CAST        | IRON      |          |
|                   | 0080/2034   | LEN=0048    | INSTALLED | UNKN     |
|                   |             | 036 "DIA    | CIRC      | CONCR    |
|                   | 0080/0874   | LEN=0053    | INSTALLED | UNKN     |
| ECKS LN<br>(PRDR) | 0080/0659   | 018 "DIA    | CIRC      | CONCR    |
|                   |             | LEN=0047    | INSTALLED | UNKN     |
|                   | 0080/0605   | 015 "DIA    | CIRC      | CONCR    |
|                   |             | LEN=0043    | INSTALLED | UNKN     |
|                   | 0080/0400   | 015 "DIA    | CIRC      | CONCR    |
|                   |             | LEN=0041    | INSTALLED | UNKN     |
| 015993 FT         | 0080/0151   | 1 0 00331   | 0 00      | 0159+83  |
|                   | 015993 FT   | 5 0080/0000 | LENGTH(AH | 2460     |
|                   |             |             | BK 2490)  |          |
|                   |             | 018 "DIA    | CIRC      | CONCR    |
|                   | 0070/1826   | LEN=0060    | INSTALLED | UNKN     |
|                   |             | 015 "DIA    | CIRC      | CONCR    |
|                   | 0070/1425   | LEN=0030    | INSTALLED | UNKN     |

EXTRACT DATE: 12/28/2024 ROADWAY MANAGEMENT SYSTEM PAGE NUMBER: 255  
PRINT DATE: 12/30/2024 SLD COUNTY/SR - ANNUAL PRINT COUNTY: LYCOMING

DIR: B TOTAL LEN: 11.702 MI. DIST: 03-2 SR: 654  
LEFT MUN: BASTRESS T RIGHT MUN: BASTRESS T

MOUNTAIN SPRING LN  
(PRDR)

0070/1171

==

---|---

0070/1148

015 "DIA CIRC CONCR  
LEN=0047 INSTALLED UNKN

013503 FT

013503 FT

S

0070/0000

1 0 00331 0 00 0134+94  
LENGTH(AH 2490 BK 2456)

---|---

0060/2163

018 "DIA CIRC CONCR  
LEN=0052 INSTALLED UNKN

---|---

0060/1556

015 "DIA CIRC CONCR  
LEN=0042 INSTALLED UNKN

---|---

0060/1266

015 "DIA CIRC CONCR  
LEN=0051 INSTALLED UNKN

MORGAN VALLEY RD  
(T323)

0060/0912

==

---|---

0060/0910

018 "DIA CIRC CONCR  
LEN=0048 INSTALLED UNKN

---|---

0060/0566

015 "DIA CIRC CONCR  
LEN=0046 INSTALLED UNKN

---|---

0060/0266

018 "DIA CIRC CONCR  
LEN=0054 INSTALLED UNKN

011047 FT

011047 FT

S

0060/0000

1 0 00331 0 00 0110+40  
LENGTH(AH 2456 BK 1007)

---|---

0050/0985

018 "DIA CIRC CONCR  
LEN=0053 INSTALLED UNKN

---|---

0050/0673

024 "DIA CIRC OTHER  
LEN=0077 INSTALLED UNKN

---|---

0050/0635

JACK'S HOLLOW RD  
(SR3004 SEG 0010/0000)  
024 "DIA CIRC CONCR  
LEN=0072 INSTALLED UNKN

---|---

0050/0428

018 "DIA CIRC CONCR  
LEN=0060 INSTALLED UNKN

010040 FT

010040 FT

S

0050/0000

1 0 00331 0 00 0100+33  
LENGTH(AH 1007 BK 2554)

---|---

0040/2433

018 "DIA CIRC CONCR  
LEN=0050 INSTALLED UNKN

---|---

0040/2222

018 "DIA CIRC CONCR  
LEN=0046 INSTALLED UNKN

---|---

0040/1874

018 "DIA CIRC CONCR  
LEN=0054 INSTALLED UNKN

---|---

0040/1694

018 "DIA CIRC CONCR  
LEN=0060 INSTALLED UNKN

COLD WATER TOWN RD  
(T344)

0040/1681

==

---|---

0040/1373

BASTRESS  
LIMESTONE T  
018 "DIA CIRC CONCR

EXTRACT DATE: 12/28/2024 ROADWAY MANAGEMENT SYSTEM PAGE NUMBER: 254  
PRINT DATE: 12/30/2024 SLD COUNTY/SR - ANNUAL PRINT COUNTY: LYCOMING

DIR: B TOTAL LEN: 11.702 MI. DIST: 03-2 SR: 654  
LEFT MUN: LIMESTONE T RIGHT MUN: LIMESTONE T

|           |           |               |            |            |
|-----------|-----------|---------------|------------|------------|
|           | 0040/0957 | LEN=0059      | INSTALLED  | UNKN       |
|           |           | 018 "DIA      | CIRC CONCR |            |
|           | 0040/0583 | LEN=0058      | INSTALLED  | UNKN       |
|           |           | 018 "DIA      | CIRC CONCR |            |
|           | 0040/0268 | LEN=0056      | INSTALLED  | UNKN       |
|           |           | BREININGER LN |            |            |
|           | 0040/0034 | (PRDR)        |            |            |
| 007486 FT | 007486 FT | 1 0 00331     | 0 00       | 0074+80    |
|           | 0040/0000 | LENGTH(AH     | 2554       | BK 2499)   |
|           |           | 018 "DIA      | CIRC CONCR |            |
|           | 0030/2487 | LEN=0056      | INSTALLED  | UNKN       |
|           |           | 018 "DIA      | CIRC CONCR |            |
|           | 0030/2077 | LEN=0063      | INSTALLED  | UNKN       |
|           |           | 018 "DIA      | CIRC CONCR |            |
|           | 0030/1834 | LEN=0055      | INSTALLED  | UNKN       |
|           |           | STOPPER RD    |            |            |
|           | 0030/1443 | (T319)        |            |            |
|           |           | 018 "DIA      | CIRC CONCR |            |
|           | 0030/1433 | LEN=0054      | INSTALLED  | UNKN       |
|           |           | 018 "DIA      | CIRC CONCR |            |
|           | 0030/1125 | LEN=0048      | INSTALLED  | UNKN       |
|           |           | 084 "DIA      | CIRC METAL |            |
|           | 0030/0737 | LEN=0090      | INSTALLED  | UNKN       |
|           |           |               |            |            |
| 004987 FT | 004987 FT | 1 0 00331     | 0 00       | 0049+83    |
|           | 0030/0000 | LENGTH(AH     | 2499       | BK 2453)   |
|           |           | 018 "DIA      | CIRC CONCR |            |
|           | 0020/2182 | LEN=0054      | INSTALLED  | UNKN       |
|           |           | 018 "DIA      | CIRC CONCR |            |
|           | 0020/1764 | LEN=0053      | INSTALLED  | UNKN       |
|           |           |               |            |            |
|           |           |               |            |            |
| 002534 FT | 002534 FT | 1 0 00331     | 0 00       | 0024+79    |
|           | 0020/0000 | LENGTH(AH     | 2453       | BK 2534)   |
|           |           |               |            |            |
|           |           |               |            |            |
|           | 0010/0633 | 018 "DIA      | CIRC CONCR |            |
|           |           | LEN=0042      | INSTALLED  | UNKN       |
| 000000 FT | 000000 FT | 1 0 00331     | 0 00       | 0000+00    |
|           | NC SR     | 0654 SH       |            |            |
|           |           | SR 0044       | SH         |            |
|           |           | (SR0044       | SEG        | 0260/1993) |
|           |           | MFC BEGIN     | = D        |            |
|           | 0010/0000 | LENGTH(AH     | 2534       | BK 0000)   |



EXTRACT DATE: 12/28/2024 ROADWAY MANAGEMENT SYSTEM PAGE NUMBER: 253  
 PRINT DATE: 12/30/2024 SLD COUNTY/SR - ANNUAL PRINT COUNTY: LYCOMING  
 DIR: B TOTAL LEN: 8.810 MI. DIST: 03-2 SR: 554  
 LEFT MUN: SOUTH WILLIAMSPORT B RIGHT MUN: SOUTH WILLIAMSPORT B

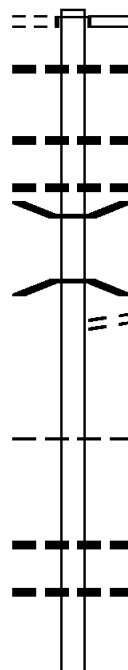
EIGHTH AV  
(BORO)

046517 FT

0210/1781

044736 FT

043420 FT



046517 FT  
INTER-AHD

0210/1781

0210/1536

0210/0818

0210/0317

0210/0168

0210/0137

0210/0074

044736 FT

NC MARKET ST

5 0210/0000

0200/0366

0200/0003

043420 FT

5 0200/0000

MARKET ST  
 (SR0015 SEG 0237/0000)  
 MONTGOMERY PK  
 (SR0015 SEG 0237/0000)  
 015 "DIA CIRC METAL  
 LEN=0032 INSTALLED UNKN  
 018"H 01"W \*\*UNKNOWN\*\*  
 LEN=0055 INSTALLED UNKN  
 015 "DIA CIRC METAL  
 LEN=0048 INSTALLED UNKN  
 BMSBN 41/0554/0210/0137  
 1 0 00289 0 02 0464+81  
 HAGERMAN'S R  
 BMSBG 41/0554/0210/0137  
 MAIN ST  
 (BORO)  
 1 0 00289 0 02 0463+61  
 SOUTH WILLIAMSPORT  
 ARMSTRONG T  
 LENGTH(AH 1781 BK 1316)  
 018 "DIA CIR PLASTIC  
 LEN=0040 INSTALLED 2005  
 018 "DIA CIR PLASTIC  
 LEN=0048 INSTALLED UNKN  
 1 0 00289 0 02 0449+52  
 LENGTH(AH 1316 BK 2781)  
 015 "DIA CIR PLASTIC

EXTRACT DATE: 12/28/2024 ROADWAY MANAGEMENT SYSTEM PAGE NUMBER: 252  
PRINT DATE: 12/30/2024 SLD COUNTY/SR - ANNUAL PRINT COUNTY: LYCOMING

DIR: B TOTAL LEN: 8.810 MI. DIST: 03-2 SR: 554  
LEFT MUN: ARMSTRONG T RIGHT MUN: ARMSTRONG T

040639 FT

|             |                          |                |
|-------------|--------------------------|----------------|
| 0190/2500   | LEN=0035                 | INSTALLED UNKN |
| 013"H 22"   | W                        | ELLIP METAL    |
| 0190/2177   | LEN=0050                 | INSTALLED UNKN |
| 018"DIA     | CAST                     | IRON           |
| 0190/1955   | LEN=0050                 | INSTALLED UNKN |
| 018"DIA     | CIR                      | PLASTIC        |
| 0190/1800   | LEN=0045                 | INSTALLED UNKN |
| 018"DIA     | CIR                      | PLASTIC        |
| 0190/1690   | LEN=0040                 | INSTALLED 2012 |
| 018"DIA     | CIR                      | PLASTIC        |
| 0190/1406   | LEN=0030                 | INSTALLED UNKN |
| 018"DIA     | CIR                      | PLASTIC        |
| 0190/0824   | LEN=0040                 | INSTALLED 2020 |
| 018"DIA     | CIR                      | PLASTIC        |
| 0190/0464   | LEN=0040                 | INSTALLED 2020 |
| 024"DIA     | CIR                      | PLASTIC        |
| 0190/0168   | LEN=0046                 | INSTALLED 2003 |
| 040639 FT   | 1 0 00289                | 0 01 0420+79   |
| 5 0190/0000 | LENGTH(AH                | 2781 BK 1147)  |
| 018"DIA     | CIR                      | PLASTIC        |
| 0180/0980   | LEN=0040                 | INSTALLED 2012 |
| (APRA)      | HAWBAKER INC/S           | W              |
| PRIVATE DR  | (PRDR)                   |                |
| 0180/0629   | BMSSEN 41/0554/0180/0585 |                |
| 0180/0626   | 1 0 00289                | 0 01 0415+54   |
| HAGERMANS   | RN                       |                |
| 0180/0585   | BMSBG 41/0554/0180/0585  |                |
| 015"H 24"   | W                        | ELLIP CONC     |
| 0180/0325   | LEN=0057                 | INSTALLED UNKN |
| 039492 FT   | 1 0 00289                | 0 01 0409+50   |
| 5 0180/0000 | LENGTH(AH                | 1147 BK 1946)  |
| 015"DIA     | CIR                      | PLASTIC        |
| 0170/1700   | LEN=0048                 | INSTALLED 2012 |
| 018"DIA     | CIR                      | PLASTIC        |
| 0170/1310   | LEN=0040                 | INSTALLED 2005 |
| 015"H 21"   | W                        | ELLIP METAL    |
| 0170/1028   | LEN=0037                 | INSTALLED UNKN |
| 018"DIA     | CIR                      | PLASTIC        |
| 0170/0435   | LEN=0050                 | INSTALLED 2005 |
| 018"DIA     | CIR                      | PLASTIC        |
| 0170/0045   | LEN=0040                 | INSTALLED 2005 |
| 037546 FT   | 1 0 00289                | 0 01 0390+02   |
| 5 0170/0000 | LENGTH(AH                | 1946 BK 2498)  |
| 024"DIA     | CIR                      | PLASTIC        |
| 0160/2270   | LEN=0051                 | INSTALLED 1999 |
| 018"DIA     | CIR                      | PLASTIC        |
| 0160/2086   | LEN=0040                 | INSTALLED 2000 |
| 018"DIA     | CIR                      | PLASTIC        |
| 0160/1905   | LEN=0060                 | INSTALLED 2020 |

039492 FT

037546 FT

EXTRACT DATE: 12/28/2024 ROADWAY MANAGEMENT SYSTEM PAGE NUMBER: 251  
PRINT DATE: 12/30/2024 SLD COUNTY/SR - ANNUAL PRINT COUNTY: LYCOMING

DIR: B TOTAL LEN: 8.810 MI. DIST: 03-2 SR: 554  
LEFT MUN: ARMSTRONG T RIGHT MUN: ARMSTRONG T

035048 FT

032572 FT

030179 FT

028901 FT

|           |                          |
|-----------|--------------------------|
| 0160/1725 | 018 "DIA CIR PLASTIC     |
| 0160/1535 | LEN=0050 INSTALLED 2005  |
| 0160/1000 | 018 "DIA CIR PLASTIC     |
| 0160/0620 | LEN=0060 INSTALLED 2005  |
|           | 015"H 21"W ELLIP METAL   |
|           | LEN=0041 INSTALLED UNKN  |
|           | 015"H 21"W ELLIP METAL   |
|           | LEN=0040 INSTALLED UNKN  |
| 035048 FT | 1 0 00289 0 01 0364+83   |
| 0160/0000 | LENGTH(AH 2498 BK 2476)  |
| 0150/2120 | 018 "DIA CIR PLASTIC     |
| 0150/1682 | LEN=0040 INSTALLED 2005  |
| 0150/1430 | 018 "DIA CIR PLASTIC     |
| 0150/1080 | LEN=0037 INSTALLED UNKN  |
| 0150/0690 | 048 "DIA CIR PLASTIC     |
| 0150/0370 | LEN=0100 INSTALLED 2006  |
| 032572 FT | 018 "DIA CIR PLASTIC     |
| 0150/0000 | LEN=0040 INSTALLED 2020  |
| 0140/2135 | 015"H 21"W ELLIP METAL   |
| 0140/1560 | LEN=0045 INSTALLED UNKN  |
| 0140/0819 | 018 "DIA CIR PLASTIC     |
| 0140/0798 | LEN=0040 INSTALLED 2005  |
| 0140/0395 | 1 0 00289 0 01 0339+87   |
| 030179 FT | LENGTH(AH 2476 BK 2393)  |
| 0140/0000 | 018 "DIA CIR PLASTIC     |
| 0130/0810 | LEN=0040 INSTALLED 2020  |
| 0130/0105 | 018 "DIA CIR PLASTIC     |
| 028901 FT | LEN=0040 INSTALLED 2012  |
| 0130/0000 | BMS EN 41/0554/0140/0798 |
| 0120/2250 | 1 0 00289 0 01 0323+79   |
| 0120/1630 | HAGERMANS RUN            |
|           | BMSBG 41/0554/0140/0798  |
|           | 015"H 21"W ELLIP METAL   |
|           | LEN=0041 INSTALLED UNKN  |
|           | 1 0 00289 0 01 0316+43   |
|           | LENGTH(AH 2393 BK 1278)  |
|           | 018 "DIA CIR PLASTIC     |
|           | LEN=0041 INSTALLED 2012  |
|           | 018 "DIA CIR PLASTIC     |
|           | LEN=0039 INSTALLED 2012  |
|           | 1 0 00289 0 00 0288+41   |
|           | LENGTH(AH 1278 BK 2412)  |
|           | 018 "DIA CIR PLASTIC     |
|           | LEN=0040 INSTALLED 2012  |
|           | 015 "DIA CIRC METAL      |
|           | LEN=0039 INSTALLED UNKN  |

EXTRACT DATE: 12/28/2024 ROADWAY MANAGEMENT SYSTEM PAGE NUMBER: 250  
PRINT DATE: 12/30/2024 SLD COUNTY/SR - ANNUAL PRINT COUNTY: LYCOMING

DIR: B TOTAL LEN: 8.810 MI. DIST: 03-2 SR: 554  
LEFT MUN: ARMSTRONG T RIGHT MUN: ARMSTRONG T

026489 FT

023995 FT

021512 FT

018983 FT

0120/1320

0120/0890

0120/0420

026489 FT

0120/0000

0110/2200

0110/1640

0110/1050

0110/0500

0110/0045

023995 FT

0110/0000

0100/1856

0100/1570

0100/1115

0100/0665

0100/0092

021512 FT

0100/0000

0090/2030

0090/0970

0090/0464

018983 FT

0090/0000

0080/2300

0080/1422

018 "DIA CIR PLASTIC

LEN=0041 INSTALLED UNKN

018 "DIA CIR PLASTIC

LEN=0038 INSTALLED UNKN

015"H 21"W ELLIP METAL

LEN=0041 INSTALLED UNKN

1 0 00289 0 00 0264+34

LENGTH(AH 2412 BK 2494)

018 "DIA CIR PLASTIC

LEN=0040 INSTALLED 2005

018 "DIA CIR PLASTIC

LEN=0040 INSTALLED 2005

018 "DIA CIR PLASTIC

LEN=0041 INSTALLED UNKN

018 "DIA CIR PLASTIC

LEN=0060 INSTALLED UNKN

015"H 21"W ELLIP METAL

LEN=0040 INSTALLED UNKN

1 0 00289 0 00 0239+45

LENGTH(AH 2494 BK 2483)

SKYLINE DR

(FRST)

ARMSTRONG

WASHINGTON T

018 "DIA CIR PLASTIC

LEN=0048 INSTALLED UNKN

018 "DIA CIR PLASTIC

LEN=0048 INSTALLED 2000

018 "DIA CIR PLASTIC

LEN=0044 INSTALLED 2000

018 "DIA CIR PLASTIC

LEN=0048 INSTALLED 2000

1 0 00289 0 00 0214+67

LENGTH(AH 2483 BK 2529)

015"H 21"W ELLIP METAL

LEN=0050 INSTALLED UNKN

018 "DIA CIRC METAL

LEN=0050 INSTALLED UNKN

018 "DIA CIR PLASTIC

LEN=0049 INSTALLED 2002

1 0 00289 0 00 0189+43

LENGTH(AH 2529 BK 2468)

015"H 21"W ELLIP METAL

LEN=0060 INSTALLED UNKN

018 "DIA CIR PLASTIC

LEN=0040 INSTALLED 2006

EXTRACT DATE: 12/28/2024 ROADWAY MANAGEMENT SYSTEM PAGE NUMBER: 249  
PRINT DATE: 12/30/2024 SLD COUNTY/SR - ANNUAL PRINT COUNTY: LYCOMING

DIR: B TOTAL LEN: 8.810 MI. DIST: 03-2 SR: 554  
LEFT MUN: WASHINGTON T RIGHT MUN: WASHINGTON T

|                       |                                       |  |
|-----------------------|---------------------------------------|--|
|                       | 0080/0720                             | 015"H 21"W ELLIP METAL<br>LEN=0050 INSTALLED UNKN  |
| 016515 FT             | 0080/0085<br>016515 FT<br>S 0080/0000 | 015 "DIA CIRC METAL<br>LEN=0040 INSTALLED UNKN<br>1 0 00289 0 00 0164+80<br>LENGTH(AH 2468 BK 2479)<br>018 "DIA CIR PLASTIC    |
|                       | 0070/2009                             | LEN=0040 INSTALLED 1997  |
|                       | 0070/1530                             | 015"H 21"W ELLIP METAL<br>LEN=0040 INSTALLED UNKN  |
|                       | 0070/1005                             | 015"H 21"W ELLIP METAL<br>LEN=0040 INSTALLED UNKN  |
| 014036 FT             | 0070/0469<br>014036 FT<br>S 0070/0000 | 018 "DIA CIR PLASTIC<br>LEN=0040 INSTALLED 2006<br>1 0 00289 0 00 0140+06<br>LENGTH(AH 2479 BK 2529)<br>015"H 21"W ELLIP METAL |
|                       | 0060/2499                             | LEN=0040 INSTALLED UNKN  |
|                       | 0060/1971                             | 018 "DIA CIR PLASTIC<br>LEN=0040 INSTALLED 2006  |
|                       | 0060/1562                             | 018 "DIA CIR PLASTIC<br>LEN=0040 INSTALLED 2006  |
|                       | 0060/1124                             | 018 "DIA CIR PLASTIC<br>LEN=0045 INSTALLED 2006  |
|                       | 0060/0645                             | 018 "DIA CIR PLASTIC<br>LEN=0040 INSTALLED 2006  |
|                       | 0060/0190                             | 018 "DIA CIR PLASTIC<br>LEN=0040 INSTALLED 2012  |
| MOUNTAIN RD<br>(TWP ) | 0060/0110<br>011507 FT<br>S 011507 FT | 015"H 21"W ELLIP METAL<br>LEN=0042 INSTALLED UNKN<br>1 0 00289 0 00 0089+98<br>LENGTH(AH 2489 BK 2516)<br>018 "DIA CIR PLASTIC |
|                       | 0050/1950                             | 024 "DIA CIR PLASTIC<br>LEN=0046 INSTALLED 2012  |
|                       | 0050/1560                             | 015"H 21"W ELLIP METAL<br>LEN=0037 INSTALLED UNKN  |
|                       | 0050/1130                             | 018 "DIA CIR PLASTIC<br>LEN=0055 INSTALLED 2006  |
|                       | 0050/1095                             | SPRING CREEK RD<br>(SR2004 SEG 0010/0000)  |
|                       | 0050/0750                             | 024 "DIA CIR PLASTIC<br>LEN=0040 INSTALLED 2004  |
| 009018 FT             | 0050/0145<br>009018 FT<br>S 0050/0000 | 015"H 21"W ELLIP METAL<br>LEN=0042 INSTALLED UNKN<br>1 0 00289 0 00 0089+98<br>LENGTH(AH 2489 BK 2516)<br>018 "DIA CIR PLASTIC |

EXTRACT DATE: 12/28/2024 ROADWAY MANAGEMENT SYSTEM PAGE NUMBER: 248  
PRINT DATE: 12/30/2024 SLD COUNTY/SR - ANNUAL PRINT COUNTY: LYCOMING

DIR: B TOTAL LEN: 8.810 MI. DIST: 03-2 SR: 554  
LEFT MUN: WASHINGTON T RIGHT MUN: WASHINGTON T

BOWER RD  
(T422)

006502 FT

0030/1380

003899 FT

001692 FT

000000 FT

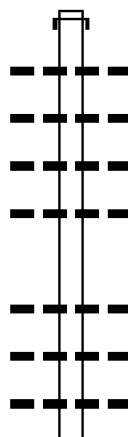
SR 0044 SH  
(SR0044 SEG 0090/0000) 0010/0000

|                       |                |                |
|-----------------------|----------------|----------------|
| 0040/2296             | LEN=0038       | INSTALLED UNKN |
| 030 "DIA              | CIR PLASTIC    |                |
| 0040/2060             | LEN=0040       | INSTALLED 2004 |
| 018 "DIA              | CIR PLASTIC    |                |
| 0040/1750             | LEN=0060       | INSTALLED UNKN |
| 024 "DIA              | CIR PLASTIC    |                |
| 0040/1160             | LEN=0050       | INSTALLED 2020 |
| 018 "DIA              | CIR PLASTIC    |                |
| 0040/0544             | LEN=0045       | INSTALLED 1999 |
| 006502 FT             | 1 0 00289      | 0 00 0064+87   |
| 0040/0000             | LENGTH(AH      | 2516 BK 2603)  |
| 060 "DIA              | CIR PLASTIC    |                |
| 0030/2312             | LEN=0080       | INSTALLED 2020 |
| 015"H 21"W            | ELLIP METAL    |                |
| 0030/1403             | LEN=0054       | INSTALLED UNKN |
| 060 "DIA              | CIR PLASTIC    |                |
| 0030/0580             | LEN=0060       | INSTALLED 2012 |
| 003899 FT             | 1 0 00289      | 0 00 0038+89   |
| 0030/0000             | LENGTH(AH      | 2603 BK 2207)  |
| 018 "DIA              | CIR PLASTIC    |                |
| 0020/2207             | LEN=0039       | INSTALLED 2012 |
| 018 "DIA              | CIR PLASTIC    |                |
| 0020/0590             | LEN=0040       | INSTALLED 2020 |
| 001692 FT             | 1 0 00289      | 0 00 0016+86   |
| ELIMSPORT RD          |                |                |
| (SR2001               | SEG 0010/0000) |                |
| NC SULPHUR SPRINGS RD |                |                |
| 0020/0000             | LENGTH(AH      | 2207 BK 1692)  |
| 018 "DIA              | CIR PLASTIC    |                |
| 0010/0047             | LEN=0060       | INSTALLED 1997 |
| 000000 FT             | 1 0 00289      | 0 00 0000+00   |
| NC ELIMSPORT RD       |                |                |
| INTER-BK              |                |                |
| (SR0044               | SEG 0090/0000) |                |
| MFC BEGIN = D         |                |                |
| 0010/0000             | LENGTH(AH      | 1692 BK 0000)  |

EXTRACT DATE: 12/28/2024 ROADWAY MANAGEMENT SYSTEM PAGE NUMBER: 247  
PRINT DATE: 12/30/2024 SLD COUNTY/SR - ANNUAL PRINT COUNTY: LYCOMING  
DIR: B TOTAL LEN: 11.162 MI. DIST: 03-2 SR: 442  
LEFT MUN: FRANKLIN T RIGHT MUN: FRANKLIN T

058887 FT

057477 FT



058935 FT AH-COLUMBIA (19)  
INTER-AHD SR 0442 SH  
0300/1410 (SR0442 SEG 0010/0000)  
057"H 83"W ELLIP METAL  
0300/1123 LEN=0070 INSTALLED 2017  
054"H 72"W ELLIP METAL  
0300/0854 LEN=0035 INSTALLED UNKN  
015"DIA CIRC CONCR  
0300/0607 LEN=0045 INSTALLED UNKN  
018"DIA CIRC PLASTIC  
0300/0235 LEN=0044 INSTALLED UNKN  
057525 FT 1 0 00303 0 00 0575+05  
5 0300/0000 LENGTH(AH 1410 BK 2932)  
015"DIA CIRC CONCR  
0290/2430 LEN=0050 INSTALLED UNKN  
018"DIA CIRC CONCR  
0290/2148 LEN=0048 INSTALLED UNKN  
015"DIA CIRC CONCR  
0290/1986 LEN=0040 INSTALLED UNKN  
018"DIA CIRC CONCR

EXTRACT DATE: 12/28/2024 ROADWAY MANAGEMENT SYSTEM PAGE NUMBER: 246  
PRINT DATE: 12/30/2024 SLD COUNTY/SR - ANNUAL PRINT COUNTY: LYCOMING

DIR: B TOTAL LEN: 11.162 MI. DIST: 03-2 SR: 442  
LEFT MUN: FRANKLIN T RIGHT MUN: FRANKLIN T

1 0 00303 0 00 0545+73 054545 FT  
FUNSTON RD  
(SR2015 SEG 0010/0000) 0290/0000

052413 FT

049896 FT

SOUTH GARDNER RD

|                          |                          |           |      |
|--------------------------|--------------------------|-----------|------|
| 0290/1723                | LEN=0044                 | INSTALLED | UNKN |
| 0290/1280                | BMS EN 41/0442/0290/1257 |           |      |
| 1 0 00303 0 00 0558+33   |                          |           |      |
| LAUREL RUN               |                          |           |      |
| 0290/1257                | BMSBG 41/0442/0290/1257  |           |      |
| 036 "DIA CIRC CONCR      |                          |           |      |
| 0290/0950                | LEN=0054                 | INSTALLED | UNKN |
| 015 "H 15 "W ELLIP CONC  |                          |           |      |
| 0290/0637                | LEN=0045                 | INSTALLED | UNKN |
| 015 "DIA CIRC CONCR      |                          |           |      |
| 0290/0237                | LEN=0052                 | INSTALLED | UNKN |
| 054593 FT                |                          |           |      |
| 0290/0000                | LENGTH(AH 2932 BK 2132)  |           |      |
| 018 "DIA CIRC CONCR      |                          |           |      |
| 0280/1911                | LEN=0048                 | INSTALLED | UNKN |
| TEABERRY RD              |                          |           |      |
| 0280/1799                | (T688)                   |           |      |
| 024 "DIA CIRC CONCR      |                          |           |      |
| 0280/1652                | LEN=0044                 | INSTALLED | UNKN |
| 036 "DIA CIR PLASTIC     |                          |           |      |
| 0280/1318                | LEN=0006                 | INSTALLED | 2002 |
| 024 "DIA CIRC CONCR      |                          |           |      |
| 0280/0911                | LEN=0038                 | INSTALLED | UNKN |
| 015 "DIA CIRC CONCR      |                          |           |      |
| 0280/0312                | LEN=0035                 | INSTALLED | UNKN |
| 015 "DIA CIRC CONCR      |                          |           |      |
| 0280/0010                | LEN=0048                 | INSTALLED | UNKN |
| 052461 FT                | 1 0 00303 0 00 0524+54   |           |      |
| 0280/0000                | LENGTH(AH 2132 BK 2517)  |           |      |
| 030 "DIA CIR PLASTIC     |                          |           |      |
| 0270/2273                | LEN=0020                 | INSTALLED | 2002 |
| 036 "DIA CIRC CONCR      |                          |           |      |
| 0270/1592                | LEN=0050                 | INSTALLED | UNKN |
| 018 "DIA CAST IRON       |                          |           |      |
| 0270/1032                | LEN=0035                 | INSTALLED | UNKN |
| 054 "H 54 "W CON BOX CUL |                          |           |      |
| 0270/0765                | LEN=0038                 | INSTALLED | UNKN |
| 018 "DIA CAST IRON       |                          |           |      |
| 0270/0127                | LEN=0042                 | INSTALLED | UNKN |
| 049944 FT                | 1 0 00303 0 00 0499+45   |           |      |
| 0270/0000                | LENGTH(AH 2517 BK 2580)  |           |      |
| 018 "DIA CIRC METAL      |                          |           |      |
| 0260/2376                | LEN=0035                 | INSTALLED | UNKN |
| 018 "DIA CAST IRON       |                          |           |      |
| 0260/2203                | LEN=0044                 | INSTALLED | UNKN |



| DIR: B                            | TOTAL LEN: 11.162 MI. | DIST: 03-2            | SR: 442                 |
|-----------------------------------|-----------------------|-----------------------|-------------------------|
| LEFT MUN: FRANKLIN T              |                       | RIGHT MUN: FRANKLIN T |                         |
| (T694)                            | 0260/1484             | 0260/1469             | FRANKLIN MORELAND T     |
|                                   |                       | 048 "DIA              | CAST IRON               |
|                                   |                       | LEN=0045              | INSTALLED UNKN          |
|                                   |                       | 0260/0405             | 018 "DIA CIR PLASTIC    |
|                                   |                       | LEN=0050              | INSTALLED UNKN          |
|                                   |                       | 0260/0038             | 024 "DIA CIRC CONCR     |
| 047316 FT                         |                       | LEN=0080              | INSTALLED UNKN          |
|                                   |                       | 047364 FT             | 1 0 00303 0 00 0473+73  |
|                                   |                       |                       | DEER RD                 |
|                                   |                       |                       | (T650)                  |
|                                   |                       | 0260/0000             | LENGTH(AH 2580 BK 0846) |
|                                   |                       | 0250/0437             | 036 "DIA CIRC CONCR     |
|                                   |                       | LEN=0115              | INSTALLED UNKN          |
|                                   |                       | 0250/0193             | 024 "DIA CIRC CONCR     |
| 046470 FT                         |                       | LEN=0082              | INSTALLED UNKN          |
|                                   |                       | 046518 FT             | 1 0 00303 0 00 0465+06  |
|                                   |                       |                       | MFC BEGIN = D           |
|                                   |                       | 0250/0000             | LENGTH(AH 0846 BK 2686) |
|                                   |                       | 0240/2430             | 015 "DIA CIRC CONCR     |
|                                   |                       | LEN=0100              | INSTALLED UNKN          |
| 015 "DIA CIRC CONCR               |                       | 0240/2050             | 018 "DIA CIRC CONCR     |
| LEN=0030 INSTALLED UNKN 0241/2392 |                       | LEN=0100              | INSTALLED UNKN          |
| 018 "DIA CIRC CONCR               |                       | 0240/1300             | 018 "DIA CIRC CONCR     |
| LEN=0030 INSTALLED UNKN 0241/2040 |                       | LEN=0086              | INSTALLED UNKN          |
| 018 "DIA CIRC CONCR               |                       | 0240/0961             | 018 "DIA CIRC CONCR     |
| LEN=0020 INSTALLED UNKN 0241/1350 |                       | LEN=0086              | INSTALLED UNKN          |
| 015 "DIA CIRC CONCR               |                       | 043832 FT             | 1 0 00303 0 00 0438+43  |
| LEN=0020 INSTALLED UNKN 0241/0965 |                       |                       | MFC BEGIN = D           |
| 0 00303 0 00 0438+43 043832 FT    |                       | 0240/0000             | LENGTH(AH 2686 BK 3724) |
| MFC BEGIN = D                     |                       | 0230/3400             | 024 "DIA CIRC CONCR     |
| LENGTH(AH 2638 BK 3724) 0241/0000 |                       | LEN=0115              | INSTALLED UNKN          |
|                                   |                       | 0230/2930             | 024 "DIA CIRC CONCR     |
|                                   |                       |                       | LEN=0112 INSTALLED UNKN |

EXTRACT DATE: 12/28/2024 ROADWAY MANAGEMENT SYSTEM PAGE NUMBER: 244  
PRINT DATE: 12/30/2024 SLD COUNTY/SR - ANNUAL PRINT COUNTY: LYCOMING

DIR: B TOTAL LEN: 11.162 MI. DIST: 03-2 SR: 442  
LEFT MUN: MORELAND T RIGHT MUN: MORELAND T

|                                  |           |  |
|----------------------------------|-----------|--|
|                                  | 0230/2730 | 018 "DIA CIRC CONCR<br>LEN=0072 INSTALLED UNKN       |
|                                  | 0230/2234 | 018 "DIA CIRC CONCR<br>LEN=0080 INSTALLED UNKN       |
|                                  | 0230/1624 | 018 "DIA CIRC CONCR<br>LEN=0072 INSTALLED UNKN       |
|                                  | 0230/1065 | 018 "DIA CIRC CONCR<br>LEN=0076 INSTALLED UNKN       |
|                                  | 0230/0818 | 018 "DIA CIRC CONCR<br>LEN=0072 INSTALLED 1997       |
|                                  | 0230/0380 | 036 "DIA CIRC CONCR<br>LEN=0074 INSTALLED UNKN       |
| 040108 FT                        | 040108 FT | 1 0 00303 0 00 0401+10<br>P HOUSEKNECHT RD<br>(T662) |
|                                  | 0230/0000 | LENGTH(AH 3724 BK 1731)<br>018 "DIA CIRC CONCR       |
|                                  | 0220/1682 | LEN=0048 INSTALLED UNKN                              |
| WALTERS RD<br>(T639)             | 0220/1411 |  |
|                                  | 0220/1408 | 018 "DIA CIRC CONCR<br>LEN=0052 INSTALLED UNKN       |
|                                  | 0220/1389 | BILL SONES RD<br>(T638)                              |
|                                  | 0220/0997 | 018 "DIA CAST IRON<br>LEN=0044 INSTALLED UNKN        |
|                                  | 0220/0382 | 042 "DIA CAST IRON<br>LEN=0040 INSTALLED UNKN        |
| 038377 FT                        | 038377 FT | 1 0 00303 0 00 0383+75                               |
|                                  | 0220/0000 | LENGTH(AH 1731 BK 0993)                              |
|                                  | 0210/0279 | 018 "DIA CIR PLASTIC<br>LEN=0036 INSTALLED UNKN      |
| 037384 FT                        | 037384 FT | 1 0 00303 0 00 0373+80                               |
|                                  | 0210/0000 | LENGTH(AH 0993 BK 1206)                              |
|                                  | 0200/0680 | 018 "DIA CIRC METAL<br>LEN=0035 INSTALLED UNKN       |
|                                  | 0200/0203 | 018 "DIA CIRC METAL<br>LEN=0035 INSTALLED UNKN       |
| 036178 FT                        | 036178 FT | 1 0 00303 0 00 0361+71                               |
|                                  | 0200/0000 | LENGTH(AH 1206 BK 1223)                              |
|                                  | 0190/0966 | 024 "DIA CIRC METAL<br>LEN=0040 INSTALLED UNKN       |
|                                  | 0190/0736 | 018 "DIA CIRC METAL<br>LEN=0044 INSTALLED UNKN       |
|                                  | 0190/0343 | 018 "DIA CIRC METAL<br>LEN=0044 INSTALLED UNKN       |
| 1 0 00303 0 00 0349+45 034955 FT | 034955 FT |  |

EXTRACT DATE: 12/28/2024 ROADWAY MANAGEMENT SYSTEM PAGE NUMBER: 243  
PRINT DATE: 12/30/2024 SLD COUNTY/SR - ANNUAL PRINT COUNTY: LYCOMING

DIR: B TOTAL LEN: 11.162 MI. DIST: 03-2 SR: 442  
LEFT MUN: MORELAND T RIGHT MUN: MORELAND T

MORELAND BAPTIST RD  
(SR2019 SEG 0010/0000) 0190/0000

R WAGNER RD  
(T446) 0180/0801  
033532 FT

R WAGNER RD  
(T446) 0170/0147  
031962 FT

CEMETERY RD  
(T626) 0150/1065

1 0 00303 0 00 0295+53 029558 FT  
WALLIS RD  
(SR2067 SEG 0010/0000) 0150/0000

==  
-- --  
-- --  
-- --  
-- --  
== ==  
033532 FT  
5 0190/0000 LENGTH(AH 1223 BK 1423)  
018 "DIA CIRC PLASTIC  
0180/1400 LEN=0010 INSTALLED 2006  
018 "DIA CIRC METAL  
0180/1085 LEN=0060 INSTALLED UNKN  
018 "DIA CIRC METAL  
0180/0816 LEN=0048 INSTALLED UNKN  
HOLLYWOOD RD  
0180/0801 (T447)  
033532 FT 1 0 00303 0 00 0335+22  
5 0180/0000 LENGTH(AH 1423 BK 1570)  
015 "DIA CIRC METAL  
0170/1529 LEN=0044 INSTALLED UNKN  
018 "DIA CAST IRON  
0170/1228 LEN=0060 INSTALLED 2002  
018 "DIA CIRC METAL  
0170/0886 LEN=0060 INSTALLED UNKN  
018 "DIA CAST IRON  
0170/0242 LEN=0036 INSTALLED UNKN  
018 "DIA CIRC CONCR  
0170/0108 LEN=0060 INSTALLED UNKN  
031962 FT 1 0 00303 0 00 0319+53  
EXCHANGE RD  
(T853)  
5 0170/0000 LENGTH(AH 1570 BK 1291)  
018 "DIA CIRC CONCR  
0160/0564 LEN=0035 INSTALLED UNKN  
0160/0098 BMSSEN 41/0442/0160/0000  
030671 FT 1 0 00303 0 00 0306+61  
LITTLE MUNCY CREEK  
BMSBG 41/0442/0160/0000  
5 0160/0000 LENGTH(AH 1291 BK 1113)  
018 "DIA CIRC CONCR  
0150/0010 LEN=0040 INSTALLED UNKN  
029558 FT  
5 0150/0000 LENGTH(AH 1113 BK 1941)  
024 "DIA CIRC CONCR  
0140/1917 LEN=0044 INSTALLED UNKN

EXTRACT DATE: 12/28/2024 ROADWAY MANAGEMENT SYSTEM PAGE NUMBER: 242  
PRINT DATE: 12/30/2024 SLD COUNTY/SR - ANNUAL PRINT COUNTY: LYCOMING

DIR: B TOTAL LEN: 11.162 MI. DIST: 03-2 SR: 442  
LEFT MUN: MORELAND T RIGHT MUN: MORELAND T

|           |  |           |                          |
|-----------|--|-----------|--------------------------|
|           |  |           | 036 "DIA CIRC CONCR      |
|           |  | 0140/0503 | LEN=0044 INSTALLED UNKN  |
|           |  | 0140/0107 | BMSSEN 41/0442/0140/0000 |
| 027617 FT |  | 027617 FT | 1 0 00303 0 00 0276+03   |
|           |  |           | L. MUNCY CRK             |
|           |  |           | BMSBG 41/0442/0140/0000  |
|           |  | 0140/0000 | LENGTH(AH 1941 BK 1881)  |
|           |  | 0130/1697 | 018 "DIA CIRC CONCR      |
|           |  |           | LEN=0040 INSTALLED UNKN  |
|           |  | 0130/1251 | 024 "DIA CIRC CONCR      |
|           |  |           | LEN=0056 INSTALLED UNKN  |
|           |  | 0130/0882 | 015 "DIA CIRC CONCR      |
|           |  |           | LEN=0044 INSTALLED UNKN  |
|           |  | 0130/0777 | 015 "DIA CIRC CONCR      |
|           |  |           | LEN=0060 INSTALLED UNKN  |
|           |  | 0130/0328 | 015 "DIA CIRC CONCR      |
|           |  |           | LEN=0048 INSTALLED UNKN  |
|           |  | 0130/0046 | 015 "DIA CIRC CONCR      |
| 025736 FT |  | 025736 FT | LEN=0040 INSTALLED UNKN  |
|           |  |           | 1 0 00303 0 00 0257+25   |
|           |  |           | SPRING RD                |
|           |  |           | (T618)                   |
|           |  | 0130/0000 | LENGTH(AH 1881 BK 0961)  |
|           |  |           |                          |
| 024775 FT |  | 024775 FT | 1 0 00303 0 00 0247+74   |
|           |  |           | HERR RD                  |
|           |  |           | (T616)                   |
|           |  | 0120/0000 | LENGTH(AH 0961 BK 1889)  |
|           |  |           | 015 "DIA CIRC CONCR      |
|           |  | 0110/1825 | LEN=0005 INSTALLED 2005  |
|           |  |           | 018 "DIA CIRC CONCR      |
|           |  | 0110/1494 | LEN=0040 INSTALLED UNKN  |
|           |  |           | 016 "DIA CAST IRON       |
|           |  | 0110/1017 | LEN=0064 INSTALLED UNKN  |
|           |  |           | 024 "DIA CIR PLASTIC     |
|           |  | 0110/0570 | LEN=0060 INSTALLED 2005  |
|           |  |           | ROCK RD                  |
|           |  | 0110/0183 | (T437)                   |
|           |  |           |                          |
|           |  | 0110/0125 | BMSSEN 41/0442/0110/0000 |
|           |  |           | MORELAND                 |
|           |  | 0110/0049 | MUNCY CREEK T            |
| 022886 FT |  | 022886 FT | 1 0 00303 0 00 0228+99   |
|           |  |           | L. MUNCY CRK             |
|           |  |           | BMSBG 41/0442/0110/0000  |
|           |  | 0110/0000 | LENGTH(AH 1889 BK 2593)  |

EXTRACT DATE: 12/28/2024 ROADWAY MANAGEMENT SYSTEM PAGE NUMBER: 241  
PRINT DATE: 12/30/2024 SLD COUNTY/SR - ANNUAL PRINT COUNTY: LYCOMING

DIR: B TOTAL LEN: 11.162 MI. DIST: 03-2 SR: 442  
LEFT MUN: MUNCY CREEK T RIGHT MUN: MUNCY CREEK T

E SHOEMAKER RD  
(T441)

020293 FT

0090/1590

017403 FT

015225 FT

|           |   |
|-----------|---|
| 0100/1655 | 015 "DIA CIRC CONCR<br>LEN=0055 INSTALLED UNKN                            |
| 0100/1143 | 036 "DIA CIRC CONCR<br>LEN=0072 INSTALLED UNKN                            |
| 0100/0647 | 015 "DIA CIRC CONCR<br>LEN=0044 INSTALLED UNKN                            |
| 0100/0025 | 040 "DIA CIRC CONCR<br>LEN=0190 INSTALLED UNKN                            |
| 020293 FT | 1 0 00303 0 00 0203+11  |
| 0100/0000 | LENGTH(AH 2593 BK 2890)   |
| 0090/1994 | 018 "DIA CAST IRON<br>LEN=0060 INSTALLED UNKN                             |
| 0090/1600 | 016 "DIA CAST IRON<br>LEN=0064 INSTALLED UNKN                             |
| 0090/1281 | SHOEMAKER RD<br>(T441)  |
| 0090/0876 | 018 "DIA CIRC CONCR<br>LEN=0060 INSTALLED UNKN                            |
| 0090/0439 | 015 "DIA CIRC CONCR<br>LEN=0040 INSTALLED UNKN                            |
| 017403 FT | 1 0 00303 0 00 0174+27  |
| 0090/0000 | LENGTH(AH 2890 BK 2178)   |
| 0080/1466 | 018 "DIA CIRC CONCR<br>LEN=0068 INSTALLED UNKN                            |
| 0080/1344 | 024 "DIA CIRC CONCR<br>LEN=0072 INSTALLED UNKN                            |
| 0080/1244 | 036 "DIA CIRC CONCR<br>LEN=0080 INSTALLED UNKN                            |
| 0080/0815 | 015 "DIA CIRC CONCR<br>LEN=0064 INSTALLED UNKN                            |
| 0080/0724 | 018 "DIA CIR PLASTIC<br>LEN=0064 INSTALLED 2005                           |
| 0080/0386 | 018 "DIA CIRC CONCR<br>LEN=0048 INSTALLED UNKN                            |
| 015225 FT | 1 0 00303 0 00 0152+53  |
| 0080/0000 | TURKEY BOTTOM RD<br>(T869)  |
| 0070/1283 | LENGTH(AH 2178 BK 1319)<br>036 "DIA CIRC METAL<br>LEN=0282 INSTALLED UNKN |
| 0070/0575 | 018 "DIA CIRC CONCR<br>LEN=0044 INSTALLED UNKN                            |

EXTRACT DATE: 12/28/2024 ROADWAY MANAGEMENT SYSTEM PAGE NUMBER: 240  
PRINT DATE: 12/30/2024 SLD COUNTY/SR - ANNUAL PRINT COUNTY: LYCOMING

DIR: B TOTAL LEN: 11.162 MI. DIST: 03-2 SR: 442  
LEFT MUN: MUNCY CREEK T RIGHT MUN: MUNCY CREEK T

NEUFER HOLLOW RD  
(SR2063 SEG 0010/0000) 0070/0035

013906 FT

012466 FT

LOWE DR  
(T429)

0050/0811

1 0 00303 0 00 0106+10 010585 FT  
CLARKSTOWN RD  
(T863) 0050/0000

MOBILE HOME RD  
(PRDR)  
PRIVATE DR  
(PRDR)  
PRIVATE DR  
(PRDR)

0040/1403

0040/0987

0040/0805

007257 FT

MAPLE LN  
(T826)

0030/0611

0070/0019 BMS EN 41/0442/0070/0000  
013906 FT 1 0 00303 0 00 0139+26

5 0070/0000 DRY RUN  
BMSBG 41/0442/0070/0000  
LENGTH(AH 1319 BK 1440)

012466 FT 1 0 00303 0 00 0124+88  
5 0060/0000 LENGTH(AH 1440 BK 1881)

0050/1374 036 "DIA CIR PLASTIC  
LEN=0044 INSTALLED 2012  
BUCK ST

0050/1314 (T439)  
TOWNSHIP AL

0050/0811 (TWP)  
TOWNSHIP AL

0050/0550 (TWP)  
TOWNSHIP AL

0050/0333 (TWP)  
024"H 00"W MULT METAL  
LEN=0048 INSTALLED UNKN

0050/0085 TOWNSHIP AL

0050/0059 (TWP)  
010585 FT CLARKSTOWN RD

5 0050/0000 (SR2061 SEG 0080/0942)  
LENGTH(AH 1881 BK 3328)

0040/0987 (APRA) MUNCY HOMES

0040/0805 (APRA) MUNCY HOMES



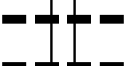
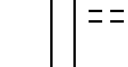
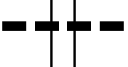

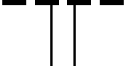

007257 FT 1 0 00303 0 00 0072+79

5 0040/0000 VILLAGE: CLARKSTOWN  
LENGTH(AH 3328 BK 2043)

018 "DIA CIRC CONCR

EXTRACT DATE: 12/28/2024 ROADWAY MANAGEMENT SYSTEM PAGE NUMBER: 239  
PRINT DATE: 12/30/2024 SLD COUNTY/SR - ANNUAL PRINT COUNTY: LYCOMING

DIR: B TOTAL LEN: 11.162 MI. DIST: 03-2 SR: 442  
LEFT MUN: MUNCY CREEK T RIGHT MUN: MUNCY CREEK T

|                                      |  |  |
|--------------------------------------|--|--|
| 005214 FT                            |    | 0030/0500 LEN=0044 INSTALLED UNKN<br>0030/0141 BMSBN 41/0442/0030/0000<br>005214 FT 1 0 00303 0 00 0052+34   |
|                                      |    | 0030/0000 LENGTH(AH 2043 BK 2631)<br>CONFER LN<br>0020/2125 (T598)<br>015 "DIA CAST IRON<br>0020/2100 LEN=0040 INSTALLED UNKN  |
|                                      |    | 0020/0760 040 "DIA CIR PLASTIC<br>LEN=0080 INSTALLED UNKN<br>018 "DIA CIRC CONCR<br>0020/0548 LEN=0120 INSTALLED UNKN<br>KIESS MEMORIAL PARK RD<br>0020/0483 (PRDR)<br>002583 FT 1 0 00303 0 00 0025+70<br>072 "DIA CIRC CONCR<br>LEN=0080 INSTALLED UNKN<br>0020/0000 LENGTH(AH 2631 BK 2583) |
| 002583 FT                            |    | FOGELMAN RD<br>(T444)<br>054"H 72"W ELLIP CONCR<br>0010/1680 LEN=0080 INSTALLED UNKN<br>015 "DIA CIRC METAL<br>0010/1608 LEN=0040 INSTALLED UNKN<br>0010/1270  |
|                                      |   | 024 "DIA CIRC CONCR<br>LEN=0050 INSTALLED UNKN<br>0010/0368  |
| TO 0405/0170 SH<br>(CONN)            |  | 0010/0070 018 "DIA CIRC CONCR<br>LEN=0030 INSTALLED UNKN<br>018 "DIA CIRC CONCR<br>0010/0056 LEN=0040 INSTALLED UNKN<br>000000 FT 1 0 00303 0 00 0000+00<br>NC SR 0442 SH<br>PENN ST<br>(SR2044 SEG 0040/3302)   |
| 000000 FT                            |  | INTER-BK SR 0405 SH<br>(SR0405 SEG 0170/0000)<br>MFC BEGIN = D<br>0010/0000 LENGTH(AH 2583 BK 0000)  |
| SR 0405 SH<br>(SR0405 SEG 0170/0000) |  | 0010/0000  |

EXTRACT DATE: 12/28/2024 ROADWAY MANAGEMENT SYSTEM PAGE NUMBER: 238  
PRINT DATE: 12/30/2024 SLD COUNTY/SR - ANNUAL PRINT COUNTY: LYCOMING  
DIR: B TOTAL LEN: 23.381 MI. DIST: 03-2 SR: 414  
LEFT MUN: BROWN T RIGHT MUN: BROWN T

123454 FT

123454 FT AH-TIOGA (58)  
INTER-AHD SR 0414 SH  
0510/2095 (SR0414 SEG 0010/0000)  
018 "DIA CIRC METAL  
0510/1909 LEN=0032 INSTALLED UNKN

018 "DIA CIR PLASTIC  
LEN=0030 INSTALLED 2008  
018 "DIA CIR PLASTIC  
0510/0814 LEN=0040 INSTALLED 2017  
018 "DIA CIR PLASTIC  
0510/0548 LEN=0030 INSTALLED 2008  
036 "DIA CIRC METAL  
0510/0026 LEN=0036 INSTALLED UNKN

121359 FT

121359 FT 2 0 41022 0 01 0798+41  
S 0510/0000 LENGTH(AH 2095 BK 1682)  
018 "DIA CIR PLASTIC  
0500/1234 LEN=0030 INSTALLED 2008  
015"H 21"W ELLIP METAL  
0500/0954 LEN=0030 INSTALLED 2008

018 "DIA CIR PLASTIC  
LEN=0037 INSTALLED 2008  
2 0 41022 0 01 0781+62

119677 FT

S 0500/0000 LENGTH(AH 1682 BK 2150)  
018 "DIA CIR PLASTIC  
0490/1970 LEN=0040 INSTALLED 2017  
018 "DIA CIR PLASTIC  
0490/1722 LEN=0040 INSTALLED 2017

060"H 36"W BOX CULVERT  
LEN=0060 INSTALLED UNKN  
2 0 41022 0 01 0760+16  
S 0490/0000 LENGTH(AH 2150 BK 2408)

117527 FT

0480/2222 LEN=0040 INSTALLED 2017  
018 "DIA CIR PLASTIC  
0480/1912 LEN=0029 INSTALLED 2017  
018 "DIA CIR PLASTIC  
0480/1478 LEN=0028 INSTALLED 2008



EXTRACT DATE: 12/28/2024 ROADWAY MANAGEMENT SYSTEM PAGE NUMBER: 237  
PRINT DATE: 12/30/2024 SLD COUNTY/SR - ANNUAL PRINT COUNTY: LYCOMING  
DIR: B TOTAL LEN: 23.381 MI. DIST: 03-2 SR: 414  
LEFT MUN: BROWN T RIGHT MUN: BROWN T

115119 FT

|           |  |
|-----------|--|
| 0480/1042 | 018 "DIA CIR PLASTIC<br>LEN=0030 INSTALLED 2008  |
| 0480/0630 | 018 "DIA CIR PLASTIC<br>LEN=0025 INSTALLED 2008  |
| 115119 FT | 2 0 41022 0 01 0736+13<br>048 "DIA CIR PLASTIC<br>LEN=0030 INSTALLED UNKN<br>LENGTH(AH 2408 BK 3516) |
| 0480/0000 | RETAINING WALL END<br>BMSID 41/0414/0470/2646<br>018 "DIA CIRC CONCR                                 |
| 0470/2711 | LEN=0017 INSTALLED 2016<br>RETAINING WALL BEGIN  |
| 0470/2677 | BMSID 41/0414/0470/2646<br>RETAINING WALL END  |
| 0470/2646 | BMSID 41/0414/0470/2393<br>RETAINING WALL END  |
| 0470/2564 | BMSID 41/0414/0470/2121<br>RETAINING WALL BEGIN  |
| 0470/2393 | BMSID 41/0414/0470/2393<br>018 "DIA CIR PLASTIC  |
| 0470/2311 | LEN=0017 INSTALLED 2016<br>RETAINING WALL BEGIN  |
| 0470/2165 | BMSID 41/0414/0470/2121<br>RETAINING WALL END  |
| 0470/2121 | BMSID 41/0414/0470/1934<br>RETAINING WALL BEGIN  |
| 0470/2112 | BMSID 41/0414/0470/1934<br>RETAINING WALL END  |
| 0470/1925 | BMSID 41/0414/0470/1934  |

111603 FT

|           |   |
|-----------|---|
| 0470/0239 | 018 "DIA CIR PLASTIC<br>LEN=0040 INSTALLED 2017   |
| 111603 FT | 2 0 41022 0 01 0701+04<br>LENGTH(AH 3516 BK 2349) |
| 0470/0000 | 018 "DIA CIR PLASTIC<br>LEN=0040 INSTALLED 2017   |
| 0460/1876 | 015"H 21"W ELLIP METAL<br>LEN=0030 INSTALLED 2008 |
| 0460/1398 | 018 "DIA CIR PLASTIC<br>LEN=0040 INSTALLED 2017   |
| 0460/0650 | 021 "DIA CIR PLASTIC<br>LEN=0040 INSTALLED UNKN   |
| 0460/0376 | 018 "DIA CIR PLASTIC<br>LEN=0040 INSTALLED 2017   |
| 0460/0015 | LEN=0040 INSTALLED 2017                           |
| 109254 FT | 2 0 41022 0 01 0677+60                            |

DIR: B TOTAL LEN: 23.381 MI.  
LEFT MUN: BROWN T

DIST: 03-2 SR: 414  
RIGHT MUN: BROWN T

2 0 41022 0 01 0608+91 102436 FT  
LEETONIA RD  
(SR4009 SEG 0010/0000) 0420/0000

| STATION   | TYPE | DESCRIPTION               | LENGTH (AH)              | 2349 BK                   | 2655)          |
|-----------|------|---------------------------|--------------------------|---------------------------|----------------|
| 0460/0000 |      | 018 "DIA CIR PLASTIC      | LEN=0045                 | INSTALLED                 | 2020           |
| 0450/2210 |      | 018 "DIA CIR PLASTIC      | LEN=0045                 | INSTALLED                 | 2020           |
| 0450/2053 |      | 018 "DIA CIR PLASTIC      | LEN=0045                 | INSTALLED                 | 2020           |
| 0450/1275 |      | 018 "DIA CIR PLASTIC      | LEN=0045                 | INSTALLED                 | 2020           |
| 0450/0822 |      | 018 "DIA CIR PLASTIC      | LEN=0040                 | INSTALLED                 | 2020           |
| 0450/0602 |      | 018 "DIA CIR PLASTIC      | LEN=0040                 | INSTALLED                 | 2020           |
| 106599 FT |      | 2 0 4 1022 2 0 01 0651+10 | 018 "DIA CIR PLASTIC     | LEN=0040                  | INSTALLED 2020 |
| 0450/0000 |      | LENGTH(AH 2655 BK 1926)   | 024 "DIA CIR PLASTIC     | LEN=0050                  | INSTALLED 2008 |
| 0440/1532 |      | 024 "DIA CIR PLASTIC      | LEN=0048                 | INSTALLED                 | 2008           |
| 0440/1012 |      | 036 "DIA CIR PLASTIC      | LEN=0040                 | INSTALLED                 | 2008           |
| 0440/0820 |      | 018 "DIA CIR PLASTIC      | LEN=0040                 | INSTALLED                 | 2008           |
| 0440/0378 |      | 018 "DIA CIR PLASTIC      | LEN=0040                 | INSTALLED                 | 2008           |
| 104673 FT |      | 2 0 4 1022 2 0 01 0631+88 | 018 "DIA CIRC CONCR      | LEN=0036                  | INSTALLED UNKN |
| 0440/0000 |      | LENGTH(AH 1926 BK 0905)   | BMS EN 41/0414/0430/0000 | 2 0 4 1022 2 0 01 0622+85 | CEDAR RUN      |
| 0430/0264 |      | BMSBG 41/0414/0430/0000   | LENGTH(AH 0905 BK 1332)  | 018 "DIA CIRC CONCR       | LEN=0030       |
| 103768 FT |      | 018 "DIA CIR PLASTIC      | LEN=0051                 | INSTALLED                 | 2003           |
| 0430/0000 |      | 018 "DIA CIRC METAL       | LEN=0040                 | INSTALLED                 | UNKN           |
| 0420/1302 |      | 018 "DIA CIR PLASTIC      | LEN=0055                 | INSTALLED                 | 2020           |
| 0420/0725 |      | 018 "DIA CIR PLASTIC      | LEN=0055                 | INSTALLED                 | 2020           |
| 0420/0430 |      | 018 "DIA CIR PLASTIC      | LEN=0055                 | INSTALLED                 | 2020           |
| 0420/0010 |      | 018 "DIA CIR PLASTIC      | LEN=0055                 | INSTALLED                 | 2020           |
| 102436 FT |      | 015 "DIA CIRC METAL       | LEN=0044                 | INSTALLED                 | UNKN           |
| 0420/0000 |      | 018 "DIA CIRC METAL       | LEN=0040                 | INSTALLED                 | UNKN           |
| 0410/2807 |      | 018 "DIA CIRC METAL       | LEN=0040                 | INSTALLED                 | UNKN           |
| 0410/2360 |      | 018 "DIA CIRC METAL       | LEN=0040                 | INSTALLED                 | UNKN           |

DIR: B TOTAL LEN: 23.381 MI.  
LEFT MUN: BROWN T

DIST: 03-2 SR: 414  
RIGHT MUN: BROWN T

2 0 41022 0 01 0545+50 096112 FT  
GAMBLE RUN RD  
(FRST) 0400/0000

099076 FT

094164 FT

| STATION | DATE  | TIME   | TYPE              | LOCATION    | STATUS  | REMARKS                |
|---------|-------|--------|-------------------|-------------|---------|------------------------|
| 0410    | 1985  | 018    | "DIA              | CIRC METAL  | UNKN    | LEN=0040               |
| 0410    | 1660  | 018    | "DIA              | CIR PLASTIC | 2004    | LEN=0032               |
| 0410    | 1393  | 015    | "DIA              | CIRC METAL  | UNKN    | LEN=0056               |
| 0410    | 1329  | BEULAH | LAND RD           |             |         | (T762)                 |
| 0410    | 1002  | 015    | "DIA              | CIRC METAL  | UNKN    | LEN=0036               |
| 0410    | 0634  | 018    | "DIA              | CIR PLASTIC | 2004    | LEN=0035               |
| 0410    | 0405  | 018    | "DIA              | CIR PLASTIC | 2004    | LEN=0040               |
| 0410    | 0236  | 015    | "DIA              | CIRC METAL  | UNKN    | LEN=0028               |
| 0990    | 76 FT | 2 0    | 41022             | 0 01        | 0575+22 | VILLAGE: CEDAR RUN     |
| 0410    | 0000  | 015    | "DIA              | CIRC METAL  | UNKN    | LEN=0044               |
| 0400    | 2706  | 024    | "DIA              | CIR PLASTIC | 2020    | LEN=0040               |
| 0400    | 2238  | 018    | "DIA              | CIR PLASTIC | 2004    | LEN=0040               |
| 0400    | 1644  | 018    | "DIA              | CIRC METAL  | UNKN    | LEN=0036               |
| 0400    | 1143  | 018    | "DIA              | CIRC METAL  | UNKN    | LEN=0034               |
| 0400    | 0790  | 015    | "DIA              | CIRC METAL  | UNKN    | LEN=0030               |
| 0400    | 0216  | 015    | "DIA              | CIRC METAL  | UNKN    | LEN=0032               |
| 0961    | 12 FT | 2 0    | 41022             | 0 01        | 0543+38 | GAMBLE RUN             |
| 0400    | 0000  | BMSBG  | 41/0414/0390/1673 |             |         | 2 0 41022 0 01 0543+38 |
| 0390    | 1673  | 018    | "DIA              | CIRC METAL  | UNKN    | LEN=0036               |
| 0390    | 1104  | 015    | "DIA              | CIRC METAL  | UNKN    | LEN=0028               |
| 0390    | 0808  | 018    | "DIA              | CIR PLASTIC | 2004    | LEN=0034               |
| 0390    | 0479  | 018    | "DIA              | CIRC METAL  | UNKN    | LEN=0032               |
| 0390    | 0005  | 2 0    | 41022             | 0 01        | 0525+92 | 094164 FT              |
| 0390    | 0000  | 015    | "DIA              | CIRC METAL  | UNKN    | LEN=0032               |

EXTRACT DATE: 12/28/2024 ROADWAY MANAGEMENT SYSTEM PAGE NUMBER: 234  
PRINT DATE: 12/30/2024 SLD COUNTY/SR - ANNUAL PRINT COUNTY: LYCOMING

DIR: B TOTAL LEN: 23.381 MI. DIST: 03-2 SR: 414  
LEFT MUN: BROWN T RIGHT MUN: BROWN T

091732 FT

089149 FT

086580 FT

|           |            |                |
|-----------|------------|----------------|
| 0380/1891 | 018 "DIA   | CIRC METAL     |
|           | LEN=0028   | INSTALLED UNKN |
| 0380/1682 | 018 "DIA   | CIR PLASTIC    |
|           | LEN=0040   | INSTALLED 2004 |
| 0380/1468 | 014"H 23"W | ELLIP METAL    |
|           | LEN=0036   | INSTALLED UNKN |
| 0380/1232 | 018 "DIA   | CIR PLASTIC    |
|           | LEN=0032   | INSTALLED 2004 |
| 0380/1025 | 018 "DIA   | CIRC METAL     |
|           | LEN=0028   | INSTALLED UNKN |
| 0380/0767 | 018 "DIA   | CIR PLASTIC    |
|           | LEN=0032   | INSTALLED 2004 |
| 0380/0246 | 018 "DIA   | CIR PLASTIC    |
|           | LEN=0036   | INSTALLED 2004 |
| 091732 FT | 2 0 41022  | 0 01 0501+48   |
| 0380/0000 | LENGTH(AH  | 2432 BK 2583)  |
|           | 042 "DIA   | CIR PLASTIC    |
| 0370/2292 | LEN=0070   | INSTALLED 1998 |
| 0370/2050 | 013"H 22"W | ELLIP METAL    |
|           | LEN=0024   | INSTALLED UNKN |
| 0370/1800 | 014"H 23"W | ELLIP METAL    |
|           | LEN=0032   | INSTALLED UNKN |
| 0370/1430 | 018 "DIA   | CIR PLASTIC    |
|           | LEN=0028   | INSTALLED 2004 |
| 0370/1217 | 018 "DIA   | CIR PLASTIC    |
|           | LEN=0040   | INSTALLED 2004 |
| 0370/0738 | 018 "DIA   | CIRC METAL     |
|           | LEN=0040   | INSTALLED UNKN |
| 0370/0393 | 018 "DIA   | CIRC METAL     |
|           | LEN=0032   | INSTALLED UNKN |
| 089149 FT | 2 0 41022  | 0 01 0476+00   |
| 0370/0000 | LENGTH(AH  | 2583 BK 2569)  |
|           | 014"H 23"W | ELLIP METAL    |
| 0360/2555 | LEN=0032   | INSTALLED UNKN |
| 0360/1707 | 018 "DIA   | CIR PLASTIC    |
|           | LEN=0040   | INSTALLED 2004 |
| 0360/1374 | 014"H 23"W | ELLIP METAL    |
|           | LEN=0036   | INSTALLED UNKN |
| 0360/0997 | 018 "DIA   | CIR PLASTIC    |
|           | LEN=0032   | INSTALLED 2004 |
| 0360/0385 | 048 "DIA   | CIRC CONCR     |
|           | LEN=0045   | INSTALLED UNKN |
| 086580 FT | 2 0 41022  | 0 01 0449+70   |
| 0360/0000 | LENGTH(AH  | 2569 BK 2507)  |
|           | 018 "DIA   | CIR PLASTIC    |
| 0350/2040 | LEN=0036   | INSTALLED 2004 |
| 0350/1693 | 018 "DIA   | CIRC METAL     |
|           | LEN=0032   | INSTALLED 2004 |

EXTRACT DATE: 12/28/2024 ROADWAY MANAGEMENT SYSTEM PAGE NUMBER: 233  
PRINT DATE: 12/30/2024 SLD COUNTY/SR - ANNUAL PRINT COUNTY: LYCOMING

DIR: B TOTAL LEN: 23.381 MI. DIST: 03-2 SR: 414  
LEFT MUN: BROWN T RIGHT MUN: BROWN T

084073 FT

081568 FT

080294 FT

|           |                          |
|-----------|--------------------------|
| 0350/1284 | 018 "DIA CIR PLASTIC     |
| 0350/1000 | LEN=0032 INSTALLED 2004  |
| 0350/0619 | 018 "DIA CIR PLASTIC     |
| 0350/0196 | LEN=0040 INSTALLED 2004  |
| 084073 FT | 018 "DIA CIR PLASTIC     |
| 0350/0000 | LEN=0036 INSTALLED 2004  |
| 0340/2296 | 018 "DIA CIR PLASTIC     |
| 0340/1898 | LEN=0036 INSTALLED 2004  |
| 0340/1670 | 018 "DIA CIR PLASTIC     |
| 0340/0948 | LEN=0032 INSTALLED 2004  |
| 0340/0704 | 018 "DIA CIR PLASTIC     |
| 0340/0282 | LEN=0029 INSTALLED 2004  |
| 081568 FT | 014"H 23"W ELLIP METAL   |
| 0340/0000 | LEN=0036 INSTALLED UNKN  |
| 0330/1039 | 018 "DIA CIR PLASTIC     |
| 0330/0691 | LEN=0031 INSTALLED 2004  |
| 0330/0297 | HERRITT RUN              |
| 0330/0207 | STRUCTURE LENGTH 10 FT   |
| 080294 FT | BMSID 41/0414/0340/0282  |
| 0330/0000 | 2 0 41022 0 01 0399+32   |
| 0320/3120 | LEN=0040 INSTALLED UNKN  |
| 0320/2603 | 013"H 22"W ELLIP METAL   |
| 0320/2385 | LEN=0040 INSTALLED UNKN  |
| 0320/1767 | 018 "DIA CIR PLASTIC     |
|           | LEN=0036 INSTALLED 2004  |
|           | 018 "DIA CIRC METAL      |
|           | LEN=0040 INSTALLED UNKN  |
|           | BMSSEN 41/0414/0330/0000 |
|           | BRIDGE POSTED (TONS)     |
|           | 2 0 41022 0 01 0386+89   |
|           | SGL 32 COMB 40           |
|           | PINE CREEK               |
|           | BMSBG 41/0414/0330/0000  |
|           | LEN=0040 INSTALLED UNKN  |
|           | 036 "DIA CIRC CONCR      |
|           | LEN=0072 INSTALLED UNKN  |
|           | 018 "DIA CIRC CONCR      |
|           | LEN=0066 INSTALLED UNKN  |
|           | 018 "DIA CIRC CONCR      |
|           | LEN=0040 INSTALLED UNKN  |
|           | 018 "DIA CIRC CONCR      |
|           | LEN=0044 INSTALLED UNKN  |
|           | 018 "DIA CIRC CONCR      |

DIR: B TOTAL LEN: 23.381 MI.  
LEFT MUN: BROWN T

DIST: 03-2 SR: 414  
RIGHT MUN: BROWN T

SLATE RUN RD  
(T756)

076813 FT

075106 FT

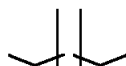
0300/2387

|           |                |           |       |
|-----------|----------------|-----------|-------|
| 0320/1144 | LEN=0128       | INSTALLED | UNKN  |
| 0320/1029 | LEN=0060       | INSTALLED | UNKN  |
| 0320/0748 | LEN=0040       | INSTALLED | UNKN  |
| 0320/0580 | LEN=0052       | INSTALLED | UNKN  |
| 0320/0314 | LEN=0040       | INSTALLED | UNKN  |
| 076813 FT | 2 0 41022      | 0 00 0350 | +14   |
| 0320/0000 | LENGTH(AH      | 3481 BK   | 1707) |
| 0310/1486 | LEN=0056       | INSTALLED | UNKN  |
| 0310/1146 | LEN=0052       | INSTALLED | UNKN  |
| 0310/0916 | LEN=0048       | INSTALLED | UNKN  |
| 0310/0662 | LEN=0036       | INSTALLED | UNKN  |
| 0310/0490 | LEN=0036       | INSTALLED | UNKN  |
| 075106 FT | 2 0 41022      | 0 00 0333 | +02   |
| 0310/0000 | LENGTH(AH      | 1707 BK   | 3196) |
| 0300/3195 | LEN=0056       | INSTALLED | UNKN  |
| 0300/3025 | BACK RD        |           |       |
| 0300/2919 | LEN=0050       | INSTALLED | UNKN  |
| 0300/2730 | LEN=0040       | INSTALLED | 2006  |
| 0300/2372 | LEN=0115       | INSTALLED | UNKN  |
| 0300/1941 | LEN=0040       | INSTALLED | UNKN  |
| 0300/1900 | LEN=0040       | INSTALLED | UNKN  |
| 0300/1173 | LEN=0040       | INSTALLED | 2006  |
| 0300/1014 | RETAINING WALL | END       |       |
| 0300/0854 | RETAINING WALL | BEGIN     |       |
| 0300/0780 | LEN=0032       | INSTALLED | UNKN  |
| 0300/0414 | LEN=0040       | INSTALLED | UNKN  |

EXTRACT DATE: 12/28/2024 ROADWAY MANAGEMENT SYSTEM PAGE NUMBER: 231  
PRINT DATE: 12/30/2024 SLD COUNTY/SR - ANNUAL PRINT COUNTY: LYCOMING

DIR: B TOTAL LEN: 23.381 MI. DIST: 03-2 SR: 414  
LEFT MUN: BROWN T RIGHT MUN: BROWN T

071910 FT



071910 FT 2 0 41022 0 00 0300+69

5 0300/0000 VILLAGE: SLATE RUN

---|---

018 "DIA CIRC CONCR UNKN

---|---

0290/2262 LEN=0036 INSTALLED UNKN

---|---

0290/1968 LEN=0030 INSTALLED UNKN

---|---

0290/1632 LEN=0042 INSTALLED UNKN

---|---

0290/1366 LEN=0010 INSTALLED 2006

---|---

0290/1017 LEN=0036 INSTALLED UNKN

---|---

0290/0658 LEN=0010 INSTALLED 2006

---|---

0290/0390 LEN=0010 INSTALLED 2006

069312 FT

---|---

0290/0078 LEN=0032 INSTALLED UNKN

---|---

5 069312 FT 2 0 41022 0 00 0275+07

---|---

5 0290/0000 LENGTH(AH 2598 BK 2632)

---|---

0280/2360 LEN=0032 INSTALLED UNKN

---|---

0280/1998 LEN=0036 INSTALLED UNKN

---|---

0280/1589 LEN=0036 INSTALLED UNKN

---|---

0280/1161 LEN=0036 INSTALLED UNKN

---|---

0280/0577 LEN=0036 INSTALLED UNKN

066680 FT

---|---

0280/0278 LEN=0032 INSTALLED UNKN

---|---

066680 FT 2 0 41022 0 00 0248+79

---|---

018 "DIA CIRC PLASTIC

---|---

5 0280/0000 LENGTH(AH 2632 BK 2111)

---|---

0270/1716 LEN=0028 INSTALLED UNKN

---|---

0270/1376 LEN=0036 INSTALLED UNKN

064569 FT

---|---

0270/1068 LEN=0036 INSTALLED UNKN

---|---

0270/0762 LEN=0036 INSTALLED UNKN

---|---

0270/0458 LEN=0036 INSTALLED UNKN

5 064569 FT 2 0 41022 0 00 0227+72

5 0270/0000 LENGTH(AH 2111 BK 1684)

018 "DIA CIRC CONCR

EXTRACT DATE: 12/28/2024 ROADWAY MANAGEMENT SYSTEM PAGE NUMBER: 230  
PRINT DATE: 12/30/2024 SLD COUNTY/SR - ANNUAL PRINT COUNTY: LYCOMING

DIR: B TOTAL LEN: 23.381 MI. DIST: 03-2 SR: 414  
LEFT MUN: BROWN T RIGHT MUN: BROWN T

|                                |       |             |                          |                         |      |
|--------------------------------|-------|-------------|--------------------------|-------------------------|------|
|                                | -- -- | 0260/1684   | LEN=0040                 | INSTALLED               | UNKN |
|                                | -- -- | 0260/1373   | 018 "DIA                 | CIRC CONCR              | UNKN |
|                                | -- -- | 0260/0885   | LEN=0040                 | INSTALLED               | UNKN |
|                                | -- -- |             | 018 "DIA                 | CIRC CONCR              | UNKN |
|                                | -- -- | 0260/0319   | LEN=0036                 | INSTALLED               | UNKN |
| 062885 FT                      | -- -- | 062885 FT   | 018 "DIA                 | CIRC CONCR              | UNKN |
|                                | -- -- | 5 0260/0000 | 2 0 41022 0 00 0210+91   | LENGTH(AH 1684 BK 2501) |      |
|                                | -- -- | 0250/2336   | BROWN                    |                         |      |
|                                | -- -- | 0250/2262   | MCHENRY T                |                         |      |
|                                | -- -- |             | 018 "DIA                 | CIRC CONCR              |      |
|                                | -- -- | 0250/1562   | LEN=0040                 | INSTALLED               | UNKN |
|                                | -- -- | 0250/1548   | 018 "DIA                 | CIRC CONCR              |      |
|                                | -- -- |             | LEN=0040                 | INSTALLED               | UNKN |
|                                | -- -- | 0250/1022   | BONNELL CEMETERY RD      |                         |      |
|                                | -- -- |             | (T610)                   |                         |      |
|                                | -- -- | 0250/0726   | 018 "DIA                 | CIR PLASTIC             |      |
|                                | -- -- |             | LEN=0040                 | INSTALLED               | 2000 |
|                                | -- -- | 0250/0422   | 018 "DIA                 | CIR PLASTIC             |      |
|                                | -- -- |             | LEN=0040                 | INSTALLED               | 2000 |
|                                | -- -- | 0250/0219   | 015 "DIA                 | CIRC CONCR              |      |
|                                | -- -- |             | LEN=0036                 | INSTALLED               | UNKN |
|                                | -- -- |             | BONNELL CEMETERY RD      |                         |      |
| STATE FOREST PARKING LT (FRST) | -- -- | 0250/0193   | (T610)                   |                         |      |
|                                | -- -- | 0250/0143   | BMS EN 41/0414/0250/0122 |                         |      |
|                                | -- -- |             | 2 0 41022 0 00 0187+14   |                         |      |
|                                | -- -- | 0250/0122   | BONNELL RUN              |                         |      |
| 060384 FT                      | -- -- | 060384 FT   | BMSBG 41/0414/0250/0122  |                         |      |
|                                | -- -- | 5 0250/0000 | 2 0 41022 0 00 0185+94   |                         |      |
|                                | -- -- |             | LENGTH(AH 2501 BK 2714)  |                         |      |
|                                | -- -- | 0240/2368   | 018 "DIA                 | CIRC CONCR              |      |
|                                | -- -- |             | LEN=0056                 | INSTALLED               | UNKN |
|                                | -- -- | 0240/1956   | 018 "DIA                 | CIRC CONCR              |      |
|                                | -- -- |             | LEN=0036                 | INSTALLED               | UNKN |
|                                | -- -- | 0240/1610   | 018 "DIA                 | CIRC CONCR              |      |
|                                | -- -- |             | LEN=0032                 | INSTALLED               | UNKN |
|                                | -- -- | 0240/1322   | 018 "DIA                 | CIRC CONCR              |      |
|                                | -- -- |             | LEN=0040                 | INSTALLED               | UNKN |
|                                | -- -- | 0240/0688   | 018 "DIA                 | CIRC CONCR              |      |
|                                | -- -- |             | LEN=0036                 | INSTALLED               | UNKN |
|                                | -- -- | 0240/0270   | 018 "DIA                 | CIRC CONCR              |      |
| 057670 FT                      | -- -- | 057670 FT   | LEN=0038                 | INSTALLED               | UNKN |
|                                | -- -- |             | 2 0 41022 0 00 0158+69   |                         |      |
|                                | -- -- |             | 018 "DIA                 | CIRC CONCR              |      |
|                                | -- -- |             | LEN=0056                 | INSTALLED               | UNKN |



EXTRACT DATE: 12/28/2024 ROADWAY MANAGEMENT SYSTEM PAGE NUMBER: 229  
PRINT DATE: 12/30/2024 SLD COUNTY/SR - ANNUAL PRINT COUNTY: LYCOMING

DIR: B TOTAL LEN: 23.381 MI. DIST: 03-2 SR: 414  
LEFT MUN: MCHENRY T RIGHT MUN: MCHENRY T

055157 FT

052152 FT

|   |           |                          |
|---|-----------|--------------------------|
| 5 | 0240/0000 | LENGTH(AH 2714 BK 2513)  |
|   | 018 "DIA  | CIRC CONCR               |
|   | LEN=0048  | INSTALLED UNKN           |
|   | 0230/2284 | 018 "DIA CIRC CONCR      |
|   | LEN=0036  | INSTALLED UNKN           |
|   | 0230/2060 | 018 "DIA CIRC CONCR      |
|   | LEN=0036  | INSTALLED UNKN           |
|   | 0230/1755 | 018 "DIA CIRC CONCR      |
|   | LEN=0040  | INSTALLED UNKN           |
|   | 0230/1450 | 018 "DIA CIRC CONCR      |
|   | LEN=0032  | INSTALLED UNKN           |
|   | 0230/1164 | 018 "DIA CIRC CONCR      |
|   | LEN=0036  | INSTALLED UNKN           |
|   | 0230/0850 | 018 "DIA CIRC CONCR      |
|   | LEN=0036  | INSTALLED UNKN           |
|   | 0230/0548 | 018 "DIA CIRC CONCR      |
|   | LEN=0036  | INSTALLED UNKN           |
|   | 0230/0263 | LEN=0036 INSTALLED UNKN  |
|   | 0230/0014 | BMSSEN 41/0414/0230/0000 |
|   | 055157 FT | 2 0 41022 0 00 0133+43   |
|   |           | WOLF RUN                 |
|   |           | BMSBG 41/0414/0230/0000  |
| 5 | 0230/0000 | LENGTH(AH 2513 BK 3005)  |
|   | 018 "DIA  | CIR PLASTIC              |
|   | LEN=0044  | INSTALLED 2005           |
|   | 0220/2660 | 018 "DIA CIR PLASTIC     |
|   | LEN=0040  | INSTALLED 2005           |
|   | 0220/2248 | 018 "DIA CIRC METAL      |
|   | LEN=0044  | INSTALLED 1998           |
|   | 0220/1645 | 018 "DIA CIR PLASTIC     |
|   | LEN=0040  | INSTALLED 2005           |
|   | 0220/1158 | 018 "DIA CIR PLASTIC     |
|   | LEN=0048  | INSTALLED 2005           |
|   | 0220/0932 | 018 "DIA CIRC METAL      |
|   | LEN=0052  | INSTALLED UNKN           |
|   | 0220/0527 | 018 "DIA CIRC METAL      |
|   | LEN=0055  | INSTALLED UNKN           |
|   | 0220/0144 | 2 0 41022 0 00 0103+40   |
|   | 052152 FT | 5                        |
|   | 0220/0000 | LENGTH(AH 3005 BK 2807)  |
|   | 018 "DIA  | CIRC CONCR               |
|   | LEN=0040  | INSTALLED 1998           |
|   | 0210/2530 | 018 "DIA CIRC CONCR      |
|   | LEN=0036  | INSTALLED 1998           |
|   | 0210/2091 | 018 "DIA CIRC METAL      |
|   | LEN=0032  | INSTALLED UNKN           |
|   | 0210/1533 | BMSSEN 41/0414/0210/1320 |
|   | 0210/1332 | 2 0 41022 0 00 0088+50   |
|   |           | ROSS RUN                 |
|   | 0210/1320 | BMSBG 41/0414/0210/1320  |
|   |           | 018 "DIA CIR PLASTIC     |

EXTRACT DATE: 12/28/2024 ROADWAY MANAGEMENT SYSTEM PAGE NUMBER: 228  
PRINT DATE: 12/30/2024 SLD COUNTY/SR - ANNUAL PRINT COUNTY: LYCOMING

DIR: B TOTAL LEN: 23.381 MI. DIST: 03-2 SR: 414  
LEFT MUN: MCHENRY T RIGHT MUN: MCHENRY T

049345 FT

046921 FT

|             |              |               |      |
|-------------|--------------|---------------|------|
| 0210/0746   | LEN=0040     | INSTALLED     | 2005 |
| 018 "DIA    | CIRC PLASTIC |               |      |
| 0210/0399   | LEN=0036     | INSTALLED     | 2005 |
| 018 "DIA    | CIRC PLASTIC |               |      |
| 0210/0204   | LEN=0036     | INSTALLED     | 2005 |
| 049345 FT   | 2 0 41022    | 0 00 0075+40  |      |
| 5 0210/0000 | LENGTH(AH    | 2807 BK 2424) |      |
| 018 "DIA    | CIRC METAL   |               |      |
| 0200/2382   | LEN=0040     | INSTALLED     | UNKN |
| 018 "DIA    | CIRC METAL   |               |      |
| 0200/2190   | LEN=0040     | INSTALLED     | UNKN |
| 018 "DIA    | CIRC PLASTIC |               |      |
| 0200/2150   | LEN=0040     | INSTALLED     | 2005 |
| 036 "DIA    | CIRC PLASTIC |               |      |
| 0200/1794   | LEN=0040     | INSTALLED     | 2005 |
| 018 "DIA    | CIRC PLASTIC |               |      |
| 0200/1647   | LEN=0040     | INSTALLED     | 2005 |
| 018 "DIA    | CIRC METAL   |               |      |
| 0200/1524   | LEN=0036     | INSTALLED     | 2005 |
| 018 "DIA    | CIRC METAL   |               |      |
| 0200/0755   | LEN=0040     | INSTALLED     | UNKN |
| 018 "DIA    | CIRC METAL   |               |      |
| 0200/0336   | LEN=0040     | INSTALLED     | UNKN |
| 018 "DIA    | CIRC METAL   |               |      |
| 0200/0175   | LEN=0040     | INSTALLED     | 2005 |
| 046921 FT   | 2 0 41022    | 0 00 0051+21  |      |
| 018 "DIA    | CIRC PLASTIC |               |      |
| 5 0200/0000 | LENGTH(AH    | 2424 BK 2578) |      |
| 018 "DIA    | CIRC PLASTIC |               |      |
| 0190/2372   | LEN=0040     | INSTALLED     | 2005 |
| 018 "DIA    | CIRC CONCR   |               |      |
| 0190/2270   | LEN=0040     | INSTALLED     | UNKN |
| 018 "DIA    | CIRC PLASTIC |               |      |
| 0190/2170   | LEN=0040     | INSTALLED     | 2005 |
| 018 "DIA    | CIRC METAL   |               |      |
| 0190/2040   | LEN=0036     | INSTALLED     | UNKN |
| 018 "DIA    | CIRC PLASTIC |               |      |
| 0190/1767   | LEN=0036     | INSTALLED     | UNKN |
| 018 "DIA    | CIRC METAL   |               |      |
| 0190/1572   | LEN=0040     | INSTALLED     | UNKN |
| 018 "DIA    | CIRC PLASTIC |               |      |
| 0190/1230   | LEN=0040     | INSTALLED     | 1998 |
| 018 "DIA    | CIRC METAL   |               |      |
| 0190/0834   | LEN=0044     | INSTALLED     | UNKN |
| 018 "DIA    | CIRC PLASTIC |               |      |
| 0190/0523   | LEN=0040     | INSTALLED     | 2005 |
| 018 "DIA    | CIRC METAL   |               |      |
| 0190/0200   | LEN=0040     | INSTALLED     | UNKN |

EXTRACT DATE: 12/28/2024 ROADWAY MANAGEMENT SYSTEM PAGE NUMBER: 227  
PRINT DATE: 12/30/2024 SLD COUNTY/SR - ANNUAL PRINT COUNTY: LYCOMING

DIR: B TOTAL LEN: 23.381 MI. DIST: 03-2 SR: 414  
LEFT MUN: MCHENRY T RIGHT MUN: MCHENRY T

044343 FT

|  |           |                         |
|--|-----------|-------------------------|
|  | 044343 FT | 2 0 41022 0 00 0025+48  |
|  | 0190/0000 | LENGTH(AH 2578 BK 2553) |
|  |           | 01B "DIA CIRC PLASTIC   |
|  | 0180/2095 | LEN=0040 INSTALLED 2006 |
|  |           | RETAINING WALL END      |
|  | 0180/1962 | BMSID 41/0414/0180/1492 |
|  |           | 01B "DIA CIRC CONCR     |
|  | 0180/1815 | LEN=0040 INSTALLED UNKN |
|  |           | 01B "DIA CIRC CONCR     |
|  | 0180/1781 | LEN=0045 INSTALLED UNKN |
|  |           | 01B "DIA CIRC CONCR     |
|  | 0180/1547 | LEN=0040 INSTALLED UNKN |
|  |           | 01B "DIA CIRC CONCR     |
|  | 0180/1521 | LEN=0045 INSTALLED UNKN |
|  |           | RETAINING WALL BEGIN    |
|  | 0180/1492 | BMSID 41/0414/0180/1492 |
|  |           | RETAINING WALL END      |
|  | 0180/1471 | BMSID 41/0414/0180/1383 |
|  |           | RETAINING WALL BEGIN    |
|  | 0180/1383 | BMSID 41/0414/0180/1383 |
|  |           | RETAINING WALL END      |
|  | 0180/1122 | BMSID 41/0414/0180/0922 |
|  |           | RETAINING WALL BEGIN    |
|  | 0180/0922 | BMSID 41/0414/0180/0922 |
|  |           | RETAINING WALL END      |
|  | 0180/0789 | BMSID 41/0414/0180/0745 |
|  |           | RETAINING WALL BEGIN    |
|  | 0180/0745 | BMSID 41/0414/0180/0745 |
|  |           | 01B "DIA CIRC METAL     |
|  | 0180/0705 | LEN=0034 INSTALLED UNKN |
|  |           | RETAINING WALL END      |
|  | 0180/0636 | BMSID 41/0414/0180/0618 |
|  |           | RETAINING WALL BEGIN    |
|  | 0180/0618 | BMSID 41/0414/0180/0618 |
|  |           | 01B "DIA CIRC METAL     |
|  | 0180/0434 | LEN=0036 INSTALLED UNKN |
|  | 0180/0063 | BMSID 41/0414/0180/0000 |
|  | 041790 FT | 1 0 00757 0 00 0000+00  |

041790 FT

|  |           |                         |
|--|-----------|-------------------------|
|  |           | MILL RUN                |
|  | 0180/0000 | BMSBG 41/0414/0180/0000 |
|  |           | LENGTH(AH 2553 BK 1926) |
|  |           | MILL RUN RD             |
|  |           | (TWP )                  |
|  |           | HIGH ST                 |
|  | 0170/1827 | (T602)                  |
|  |           | 01B "DIA CIRC METAL     |
|  | 0170/1285 | LEN=0060 INSTALLED UNKN |
|  |           | 01B "DIA CIRC METAL     |
|  | 0170/0560 | LEN=0040 INSTALLED UNKN |

RAILROAD ST  
(T603)

0170/1827

EXTRACT DATE: 12/28/2024 ROADWAY MANAGEMENT SYSTEM PAGE NUMBER: 226  
PRINT DATE: 12/30/2024 SLD COUNTY/SR - ANNUAL PRINT COUNTY: LYCOMING

DIR: B TOTAL LEN: 23.381 MI. DIST: 03-2 SR: 414  
LEFT MUN: MCHENRY T RIGHT MUN: MCHENRY T

FISHER LN  
(T758)

0170/0540

== ==

0170/0540

OLD STATE RD

(T606)

018 "DIA CIRC METAL

LEN=0040 INSTALLED UNKN

018 "H 29 "W ELLIP METAL

LEN=0038 INSTALLED UNKN

018 "DIA CIRC METAL

LEN=0046 INSTALLED UNKN

1 0 00757 0 01 0398+25 039864 FT

DOCS LN  
(T601)

0170/0000

==

5 0170/0000 LENGTH(AH 1926 BK 2414)

042 "DIA CIRC CONCR

LEN=0048 INSTALLED 1998

OLD STATE RD

(T606)

015 "H 21 "W ELLIP METAL

LEN=0040 INSTALLED UNKN

024 "DIA CIRC METAL

LEN=0040 INSTALLED UNKN

024 "DIA CIRC METAL

LEN=0040 INSTALLED UNKN

018 "DIA CIR PLASTIC

LEN=0040 INSTALLED 2020

1 0 00757 0 01 0374+27

VILLAGE: CAMMAL

LENGTH(AH 2414 BK 2536)

018 "DIA CIR PLASTIC

LEN=0040 INSTALLED 1999

018 "DIA CIR PLASTIC

LEN=0040 INSTALLED 1999

015 "H 21 "W ELLIP METAL

LEN=0040 INSTALLED UNKN

014 "H 21 "W ELLIP METAL

LEN=0040 INSTALLED UNKN

018 "DIA CIRC METAL

LEN=0044 INSTALLED UNKN

018 "DIA CIRC METAL

LEN=0040 INSTALLED UNKN

018 "DIA CIRC METAL

LEN=0040 INSTALLED UNKN

018 "DIA CIR PLASTIC

LEN=0036 INSTALLED UNKN

1 0 00757 0 01 0349+09

LENGTH(AH 2536 BK 2444)

018 "DIA CIR PLASTIC

LEN=0040 INSTALLED 1999

018 "DIA CIR PLASTIC

LEN=0040 INSTALLED 1999

037450 FT

034914 FT

0140/2098

0140/1698

EXTRACT DATE: 12/28/2024 ROADWAY MANAGEMENT SYSTEM PAGE NUMBER: 225  
PRINT DATE: 12/30/2024 SLD COUNTY/SR - ANNUAL PRINT COUNTY: LYCOMING

DIR: B TOTAL LEN: 23.381 MI. DIST: 03-2 SR: 414  
LEFT MUN: MCHENRY T RIGHT MUN: MCHENRY T

1 0 00757 0 01 0324+82 032470 FT  
HOCKER LN  
(TWP ) 0140/0000

030366 FT

| Station   | Material                 | Length   | Notes          |
|-----------|--------------------------|----------|----------------|
| 0140/1165 | 018" DIA CIR PLASTIC     | LEN=0035 | INSTALLED 1999 |
| 0140/0898 | 015"H 21"W ELLIP METAL   | LEN=0036 | INSTALLED UNKN |
| 0140/0698 | 018" DIA CIR PLASTIC     | LEN=0035 | INSTALLED 1999 |
| 0140/0257 | 018" DIA CIRC METAL      | LEN=0030 | INSTALLED UNKN |
| 032470 FT |                          |          |                |
| 0140/0000 | LENGTH(AH 2444 BK 2104)  |          |                |
| 0130/2076 | 018" DIA CIRC METAL      | LEN=0036 | INSTALLED UNKN |
| 0130/1681 | 018" DIA CIRC METAL      | LEN=0032 | INSTALLED UNKN |
| 0130/1447 | 015"H 21"W ELLIP METAL   | LEN=0040 | INSTALLED UNKN |
| 0130/1114 | 018" DIA CIR PLASTIC     | LEN=0030 | INSTALLED UNKN |
| 0130/0889 | 018" DIA CIRC METAL      | LEN=0030 | INSTALLED UNKN |
| 0130/0522 | 018" DIA CIRC METAL      | LEN=0030 | INSTALLED UNKN |
| 0130/0305 | 018" DIA CIRC METAL      | LEN=0036 | INSTALLED UNKN |
| 0130/0017 | BMSSEN 41/0414/0130/0000 |          |                |
| 030366 FT | 1 0 00757 0 01 0303+92   |          |                |
| 0130/0000 | TRUMAN RUN               |          |                |
| 0120/2690 | BMSBG 41/0414/0130/0000  |          |                |
| 0120/2633 | LENGTH(AH 2104 BK 2803)  |          |                |
| 0120/2200 | TRUMAN RUN RD            |          |                |
| 0120/1971 | (T760)                   |          |                |
| 0120/1634 | 018" DIA CIRC CONCR      | LEN=0040 | INSTALLED 2014 |
| 0120/1610 | 018" DIA CIRC METAL      | LEN=0032 | INSTALLED UNKN |
| 0120/1080 | 018" DIA CIRC METAL      | LEN=0030 | INSTALLED UNKN |
| 0120/0956 | BMSSEN 41/0414/0120/1610 |          |                |
| 0120/0711 | 1 0 00757 0 01 0292+10   |          |                |
| 0120/0600 | BLUESTONE RUN            |          |                |
|           | BMSBG 41/0414/0120/1610  |          |                |
|           | 018" DIA CIRC METAL      | LEN=0035 | INSTALLED 1999 |
|           | 018" DIA CIR PLASTIC     | LEN=0040 | INSTALLED UNKN |
|           | 018" DIA CIRC METAL      | LEN=0040 | INSTALLED UNKN |
|           | 018" DIA CIR PLASTIC     | LEN=0040 | INSTALLED UNKN |

EXTRACT DATE: 12/28/2024 ROADWAY MANAGEMENT SYSTEM PAGE NUMBER: 224  
PRINT DATE: 12/30/2024 SLD COUNTY/SR - ANNUAL PRINT COUNTY: LYCOMING

DIR: B TOTAL LEN: 23.381 MI. DIST: 03-2 SR: 414  
LEFT MUN: MCHENRY T RIGHT MUN: MCHENRY T

027563 FT

024964 FT

022473 FT

|           |              |                |
|-----------|--------------|----------------|
| 0120/0370 | 018 "DIA     | CIR PLASTIC    |
|           | LEN=0036     | INSTALLED UNKN |
| 0120/0015 | 018 "DIA     | CIR PLASTIC    |
| 027563 FT | LEN=0040     | INSTALLED UNKN |
| 0120/0000 | 1 0 00757    | 0 01 0275+93   |
|           | LENGTH(AH    | 2803 BK 2599)  |
| 0110/2327 | 018 "DIA     | CIR PLASTIC    |
|           | LEN=0040     | INSTALLED 1999 |
| 0110/2050 | 018 "DIA     | CIRC METAL     |
|           | LEN=0036     | INSTALLED UNKN |
| 0110/1816 | 015 "H 21 "W | ELLIP METAL    |
|           | LEN=0040     | INSTALLED UNKN |
| 0110/1681 | 018 "DIA     | CIR PLASTIC    |
|           | LEN=0036     | INSTALLED UNKN |
| 0110/1286 | 018 "DIA     | CIR PLASTIC    |
|           | LEN=0040     | INSTALLED 1999 |
| 0110/0940 | 018 "DIA     | CIR PLASTIC    |
|           | LEN=0036     | INSTALLED UNKN |
| 0110/0683 | 018 "DIA     | CIRC METAL     |
|           | LEN=0035     | INSTALLED UNKN |
| 0110/0440 | 018 "DIA     | CIRC METAL     |
|           | LEN=0033     | INSTALLED UNKN |
| 0110/0130 | 018 "DIA     | CIR PLASTIC    |
| 024964 FT | LEN=0035     | INSTALLED 1999 |
| 0110/0000 | 1 0 00757    | 0 01 0249+95   |
|           | LENGTH(AH    | 2599 BK 2491)  |
| 0100/2390 | 036 "DIA     | CIRC METAL     |
|           | LEN=0048     | INSTALLED UNKN |
| 0100/2240 | 018 "DIA     | CIRC METAL     |
|           | LEN=0040     | INSTALLED UNKN |
| 0100/2009 | 018 "DIA     | CIR PLASTIC    |
|           | LEN=0036     | INSTALLED 1999 |
| 0100/1441 | 030 "DIA     | CIRC METAL     |
|           | LEN=0090     | INSTALLED UNKN |
| 0100/1078 | 036 "DIA     | CIRC METAL     |
|           | LEN=0080     | INSTALLED UNKN |
| 0100/0800 | 018 "DIA     | CIRC METAL     |
|           | LEN=0040     | INSTALLED UNKN |
| 0100/0604 | 018 "DIA     | CIR PLASTIC    |
|           | LEN=0050     | INSTALLED UNKN |
| 0100/0554 | 018 "DIA     | CIRC METAL     |
|           | LEN=0040     | INSTALLED 1999 |
| 0100/0440 | 018 "DIA     | CIR PLASTIC    |
|           | LEN=0040     | INSTALLED UNKN |
| 0100/0250 | 018 "DIA     | CIRC METAL     |
| 022473 FT | LEN=0040     | INSTALLED UNKN |
| 0100/0000 | 1 0 00757    | 0 01 0225+05   |
|           | LENGTH(AH    | 2491 BK 2543)  |
| 0090/2483 | 018 "DIA     | CIRC METAL     |
|           | LEN=0040     | INSTALLED UNKN |

EXTRACT DATE: 12/28/2024 ROADWAY MANAGEMENT SYSTEM PAGE NUMBER: 223  
PRINT DATE: 12/30/2024 SLD COUNTY/SR - ANNUAL PRINT COUNTY: LYCOMING

DIR: B TOTAL LEN: 23.381 MI. DIST: 03-2 SR: 414  
LEFT MUN: MCHENRY T RIGHT MUN: MCHENRY T

019930 FT

0090/2262 018 "DIA CIRC METAL  
LEN=0040 INSTALLED UNKN  
0090/1850 018 "DIA CIRC METAL  
LEN=0040 INSTALLED UNKN  
0090/1568 018 "DIA CIRC METAL  
LEN=0040 INSTALLED UNKN  
0090/1170 018 "DIA CIRC METAL  
LEN=0032 INSTALLED UNKN  
0090/0733 018 "DIA CIR PLASTIC  
LEN=0040 INSTALLED 1999  
019930 FT 1 0 00757 0 01 0199+63  
5 0090/0000 LENGTH(AH 2543 BK 2528)

017402 FT

0080/1150 036 "DIA CIR PLASTIC  
LEN=0072 INSTALLED 1999  
0080/0875 018 "DIA CIRC METAL  
LEN=0036 INSTALLED UNKN  
0080/0145 018 "DIA CIRC METAL  
LEN=0030 INSTALLED UNKN  
RBR  
0080/0021 BMS EN 41/0414/0080/0000  
017402 FT 1 0 00757 0 01 0174+34  
P3  
CALLAHAN RUN  
5 0080/0000 BMSBG 41/0414/0080/0000  
LENGTH(AH 2528 BK 1900)  
CALLAHAN RUN RD  
0070/1878 (T608)

015502 FT

0070/0600 015 "DIA CIRC METAL  
LEN=0036 INSTALLED UNKN  
0070/0205 018 "DIA CIRC CONCR  
LEN=0040 INSTALLED UNKN  
015502 FT 1 0 00757 0 01 0155+36  
VILLAGE: JERSEY MILLS  
5 0070/0000 LENGTH(AH 1900 BK 1744)  
0064/1089 BMS EN 41/0414/0064/0691  
0 0 00000 0 00 0000+00  
PINE CREEK  
0064/0691 BMSBG 41/0414/0064/0691

EXTRACT DATE: 12/28/2024 ROADWAY MANAGEMENT SYSTEM PAGE NUMBER: 222  
PRINT DATE: 12/30/2024 SLD COUNTY/SR - ANNUAL PRINT COUNTY: LYCOMING

DIR: B TOTAL LEN: 23.381 MI. DIST: 03-2 SR: 414  
LEFT MUN: MCHENRY T RIGHT MUN: MCHENRY T

SINKING SPRINGS RD  
(FRST)

013758 FT

0060/0476

012815 FT

010153 FT

007383 FT

|           |                         |
|-----------|-------------------------|
| 0064/0005 | 018 "DIA CIRC CONCR     |
| 013758 FT | LEN=0042 INSTALLED UNKN |
| 0064/0000 | 0 0 00000 0 00 0000+00  |
|           | LENGTH(AH 1744 BK 0943) |
| 0060/0581 | 042 "DIA CIR PLASTIC    |
|           | LEN=0050 INSTALLED 2008 |
| 0060/0005 | 018 "DIA CIRC CONCR     |
| 012815 FT | LEN=0040 INSTALLED UNKN |
| 0060/0000 | 1 0 00757 0 01 0129+00  |
|           | LENGTH(AH 0943 BK 2662) |
| 0050/2260 | 018 "DIA CIRC CONCR     |
|           | LEN=0040 INSTALLED UNKN |
| 0050/2047 | 018 "DIA CIRC CONCR     |
|           | LEN=0040 INSTALLED UNKN |
| 0050/1307 | 018 "DIA CIRC CONCR     |
|           | LEN=0040 INSTALLED UNKN |
| 0050/1024 | 018 "DIA CIRC CONCR     |
|           | LEN=0040 INSTALLED UNKN |
| 0050/0386 | 018 "DIA CIRC CONCR     |
|           | LEN=0036 INSTALLED UNKN |
| 0050/0173 | 018 "DIA CIRC CONCR     |
|           | LEN=0036 INSTALLED UNKN |
| 0050/0046 | 024 "DIA CIRC CONCR     |
| 010153 FT | LEN=0036 INSTALLED UNKN |
| 0050/0000 | 1 0 00757 0 00 0102+61  |
|           | LENGTH(AH 2662 BK 2770) |
| 0040/2576 | 024 "DIA CIR PLASTIC    |
|           | LEN=0010 INSTALLED 2007 |
| 0040/2298 | BROWNS RUN              |
|           | STRUCTURE LENGTH 19 FT  |
| 0040/2096 | BMSID 41/0414/0040/2298 |
| 0040/1869 | 018 "DIA CIRC CONCR     |
|           | LEN=0048 INSTALLED UNKN |
| 0040/1448 | MCHENRY                 |
| 0040/1110 | CUMMINGS T              |
| 0040/0924 | 018 "DIA CIRC CONCR     |
|           | LEN=0032 INSTALLED UNKN |
|           | 018 "DIA CIRC CONCR     |
|           | LEN=0040 INSTALLED UNKN |
|           | 018 "DIA CIRC CONCR     |
|           | LEN=0040 INSTALLED UNKN |
| 0040/0203 | 018 "DIA CIRC CONCR     |
| 007383 FT | LEN=0036 INSTALLED UNKN |
| 0040/0000 | 1 0 00757 0 00 0074+32  |
|           | LENGTH(AH 2770 BK 2397) |



EXTRACT DATE: 12/28/2024 ROADWAY MANAGEMENT SYSTEM PAGE NUMBER: 221  
PRINT DATE: 12/30/2024 SLD COUNTY/SR - ANNUAL PRINT COUNTY: LYCOMING

DIR: B TOTAL LEN: 23.381 MI. DIST: 03-2 SR: 414  
LEFT MUN: CUMMINGS T RIGHT MUN: CUMMINGS T

004986 FT

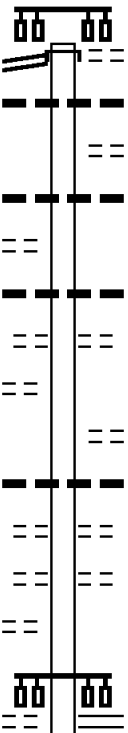
002339 FT

1 0 00757 0 00 0000+00 000000 FT  
SR 0044 SH  
(SR0044 SEG 0720/0000) 0010/0000

| Station   | Material                 | Length                 | Notes                   |
|-----------|--------------------------|------------------------|-------------------------|
| 0030/2289 | 018 "DIA CIRC CONCR      | LEN=0040               | INSTALLED UNKN          |
| 0030/1971 | 018 "DIA CIR PLASTIC     | LEN=0034               | INSTALLED 2008          |
| 0030/1490 | 018 "DIA CIRC CONCR      | LEN=0036               | INSTALLED UNKN          |
| 0030/1069 | 024 "DIA CIRC CONCR      | LEN=0044               | INSTALLED UNKN          |
| 0030/0450 | 018 "DIA CIRC CONCR      | LEN=0044               | INSTALLED UNKN          |
| 004986 FT | 1 0 00757 0 00 0050+19   |                        |                         |
| 0030/0000 | LENGTH(AH 2397 BK 2647)  |                        |                         |
| 0020/2496 | 018 "DIA CIRC CONCR      | LEN=0040               | INSTALLED UNKN          |
| 0020/1763 | 048 "DIA CIR PLASTIC     | LEN=0036               | INSTALLED 2008          |
| 0020/0833 | 018 "DIA CIRC CONCR      | LEN=0040               | INSTALLED UNKN          |
| 0020/0142 | 018 "DIA CIRC CONCR      | LEN=0040               | INSTALLED UNKN          |
| 002339 FT | 1 0 00757 0 00 0023+54   |                        |                         |
| 0020/0000 | LENGTH(AH 2647 BK 2339)  |                        |                         |
| 0010/2054 | 018 "DIA CIRC CONCR      | LEN=0040               | INSTALLED UNKN          |
| 0010/1570 | 018 "DIA CIRC CONCR      | LEN=0052               | INSTALLED UNKN          |
| 0010/0573 | 048 "DIA CIR PLASTIC     | LEN=0050               | INSTALLED 2008          |
| 0010/0471 | BMS EN 41/0414/0010/0417 | 1 0 00757 0 00 0005+25 |                         |
| 0010/0417 | UPPER PINE BOTTOM RUN    |                        |                         |
| 0010/0284 | BMS BG 41/0414/0010/0417 | 018 "DIA CIR PLASTIC   | LEN=0050 INSTALLED 2008 |
| NC SR     | SR 0044 SH               |                        |                         |
| 000000 FT | (SR0044 SEG 0720/0000)   |                        |                         |
| 0010/0000 | MFC BEGIN = D            |                        |                         |
| 0010/0000 | LENGTH(AH 2339 BK 0000)  |                        |                         |

EXTRACT DATE: 12/28/2024 ROADWAY MANAGEMENT SYSTEM PAGE NUMBER: 220  
PRINT DATE: 12/30/2024 SLD COUNTY/SR - ANNUAL PRINT COUNTY: LYCOMING

DIR: B TOTAL LEN: 10.135 MI. DIST: 03-2 SR: 405  
LEFT MUN: HUGHESVILLE B RIGHT MUN: HUGHESVILLE B

|                                  |           |   |           |                         |
|----------------------------------|-----------|---|-----------|-------------------------|
|                                  | 053512 FT |   | 053511 FT |                         |
|                                  |           |   | INTER-AHD | SCHOOL RD               |
| SCHOOL RD                        |           |  |           | (SR0220 SEG 0420/2745)  |
| (SR0220 SEG 0420/2745)           | 0250/1818 |   |           | RACE ST                 |
|                                  |           |   | 0250/1818 | (BORO)                  |
|                                  |           |   | 0250/1806 | 016 "DIA CIRC CONCR     |
|                                  |           |   | 0250/1666 | LEN=0040 INSTALLED UNKN |
|                                  |           |   | 0250/1526 | MILL ST                 |
| SPARTAN AL                       |           |   |           | (BORO)                  |
| (BORO)                           | 0250/1499 |   |           | 018 "DIA CIRC CONCR     |
|                                  |           |   | 0250/1333 | LEN=0020 INSTALLED UNKN |
|                                  |           |   | 0250/1223 | 015 "H 21"W ELLIP METAL |
| ELDERBERRY AL                    |           |   |           | LEN=0034 INSTALLED 2006 |
| (BORO)                           | 0250/0969 |   |           | BLUEBERRY AL            |
|                                  |           |   | 0250/0919 | (BORO)                  |
|                                  |           |   | 0250/0679 | ELDERBERRY AL           |
|                                  |           |   | 0250/0654 | (BORO)                  |
|                                  |           |   | 0250/0330 | 016 "DIA CIRC CONCR     |
| BORO AL                          |           |   |           | LEN=0036 INSTALLED UNKN |
| (BORO)                           | 0250/0196 |   |           | WALNUT ST               |
| 1 0 00019 0 02 0235+20 051694 FT |           |   |           | (BORO)                  |
| WATER ST                         |           |   |           | STRAWBERRY AL           |
| (BORO)                           | 0250/0000 |   | 051693 FT | (BORO)                  |
|                                  |           |   |           | WATER ST                |
|                                  |           |   |           | (SR0118 SEG 0010/0000)  |
|                                  |           |   | 0250/0000 | LENGTH(AH 1818 BK 1487) |

EXTRACT DATE: 12/28/2024 ROADWAY MANAGEMENT SYSTEM PAGE NUMBER: 219  
PRINT DATE: 12/30/2024 SLD COUNTY/SR - ANNUAL PRINT COUNTY: LYCOMING

DIR: B TOTAL LEN: 10.135 MI. DIST: 03-2 SR: 405  
LEFT MUN: HUGHESVILLE B RIGHT MUN: HUGHESVILLE B

OAK AL  
(BORO)

0240/0348

1 0 00019 0 02 0220+31 050207 FT  
CEMETERY ST  
(BORO)

0240/0000

048861 FT

|     |     |           |  |
|-----|-----|-----------|--|
| ==  | ==  | 0240/1159 | CEDAR AL<br>(BORO)   |
| ==  | ==  | 0240/0761 | ACADEMY ST<br>(BORO)   |
|     | ==  | 0240/0373 | OAK AL<br>(BORO)   |
| ==  |     |           |  |
| ==  | ==  | 0240/0151 | PINE AL<br>(BORO)  |
| --- | --- | 0240/0017 | 012"H 12"W **UNKNOWN**<br>LEN=0054 INSTALLED UNKN<br>BROADWAY ST<br>(BORO)   |
| 00  | 00  | 050206 FT |  |
| ==  | ==  | 0240/0000 | LENGTH(AH 1487 BK 1346)<br>012"H 12"W **UNKNOWN**<br>LEN=0054 INSTALLED UNKN |
| --- | --- | 0230/1335 | HEMLOCK ST<br>(BORO)   |
| ==  | ==  | 0230/1020 | PARK ST<br>(BORO)  |
| ==  | ==  | 0230/0696 | HICKORY AL<br>(BORO)   |
|     | ==  | 0230/0367 | LYCOMING ST<br>(BORO)  |
| ==  | ==  | 0230/0036 | 018"DIA CIRC CONCR<br>LEN=0044 INSTALLED UNKN                                |
| --- | --- | 0230/0016 | 1 0 00019 0 02 0206+91<br>048860 FT<br>NC MAIN ST<br>HUGHESVILLE<br>WOLF T   |
| --- | --- | 0230/0000 | LENGTH(AH 1346 BK 1635)<br>018"DIA CIRC CONCR<br>LEN=0044 INSTALLED UNKN     |
| --- | --- | 0220/1505 | 018"DIA CIRC CONCR<br>LEN=0044 INSTALLED UNKN                                |
| --- | --- | 0220/1330 | 018"DIA CIRC CONCR<br>LEN=0044 INSTALLED UNKN                                |
| --- | --- | 0220/1150 | 018"DIA CIRC CONCR<br>LEN=0044 INSTALLED UNKN                                |
|     | ==  | 0220/1144 | FAIRGROUND DR<br>(PRDR)  |
| --- | --- | 0220/0921 | 024"DIA CIRC CONCR<br>LEN=0070 INSTALLED UNKN                                |
| --- | --- | 0220/0750 | 024"DIA CIRC CONCR<br>LEN=0070 INSTALLED UNKN                                |
| --- | --- | 0220/0595 | 024"DIA CIRC CONCR<br>LEN=0072 INSTALLED UNKN                                |
| --- | --- | 0220/0392 | 018"DIA CIRC CONCR<br>LEN=0070 INSTALLED UNKN                                |
|     |     |           | 018"DIA CIRC CONCR   |

DIR: B TOTAL LEN: 10.135 MI. DIST: 03-2 SR: 405  
LEFT MUN: WOLF T RIGHT MUN: WOLF T

018 "DIA CIRC CONCR

EXTRACT DATE: 12/28/2024 ROADWAY MANAGEMENT SYSTEM PAGE NUMBER: 217  
PRINT DATE: 12/30/2024 SLD COUNTY/SR - ANNUAL PRINT COUNTY: LYCOMING

DIR: B TOTAL LEN: 10.135 MI.  
LEFT MUN: MUNCY CREEK T

DIST: 03-2 SR: 405  
RIGHT MUN: MUNCY CREEK T

PRIVATE DR  
(PRDR)

0200/0315  
041322 FT

VAN HORN BL  
(T541)

0190/0601

040344 FT

1 0 00019 0 01 0110+25 039212 FT  
COOKIE DR  
(T700)

0180/0000

LIME BLUFF RD  
(SR2057 SEG 0010/0000)

0170/1360

CHIPPEWA RD  
(SR2055 SEG 0004/0000)

0170/0499

036803 FT

0200/0801 LEN=0040 INSTALLED UNKN  
TROUT POND PR  
0200/0726 (PRDR)  
0200/0315 (APRA) TRI LATERAL INV  
041321 FT 1 0 00019 0 02 0131+75  
NC TROUT POND BL  
5 0200/0000 LENGTH(AH 3262 BK 0978)  
(APRA) LYCOMING VALLEY  
PRIVATE DR  
(PRDR)  
0190/0494  
040343 FT 1 0 00019 0 02 0122+20  
5 0190/0000 LENGTH(AH 0978 BK 1132)  
VANDINE LOOP RD  
(T546)  
MEADOWBROOK DR  
(PRDR)  
0180/1055  
0180/1011  
0180/0316 018 "DIA CIRC CONCR  
LEN=0064 INSTALLED 2004  
MEADOWBROOK RD  
(T543)  
0180/0291  
039211 FT  
5 0180/0000 LENGTH(AH 1132 BK 2409)  
015 "DIA CIRC CONCR  
0170/1901 LEN=0050 INSTALLED UNKN  
0170/1320 018 "DIA CIR PLASTIC  
LEN=0045 INSTALLED UNKN  
0170/0850 018 "DIA CIRC CONCR  
LEN=0045 INSTALLED UNKN  
0170/0439 BMS EN 41/0405/0170/0200  
018 "DIA CIRC CONCR  
LEN=0060 INSTALLED UNKN  
024 "DIA CIRC CONCR  
0170/0210 LEN=0085 INSTALLED UNKN  
1 0 00019 0 01 0085+80  
MUNCY CREEK  
0170/0200 BMSBG 41/0405/0170/0200  
FROM 0442/0010 SH  
0170/0117 (CONN)  
018 "DIA CIRC CONCR  
0170/0050 LEN=0060 INSTALLED UNKN  
036802 FT 1 0 00019 0 01 0085+80

EXTRACT DATE: 12/28/2024 ROADWAY MANAGEMENT SYSTEM PAGE NUMBER: 216  
PRINT DATE: 12/30/2024 SLD COUNTY/SR - ANNUAL PRINT COUNTY: LYCOMING

DIR: B TOTAL LEN: 10.135 MI. DIST: 03-2 SR: 405  
LEFT MUN: MUNCY CREEK T RIGHT MUN: MUNCY CREEK T

GRIFFITH RD  
(T560)

0164/0496

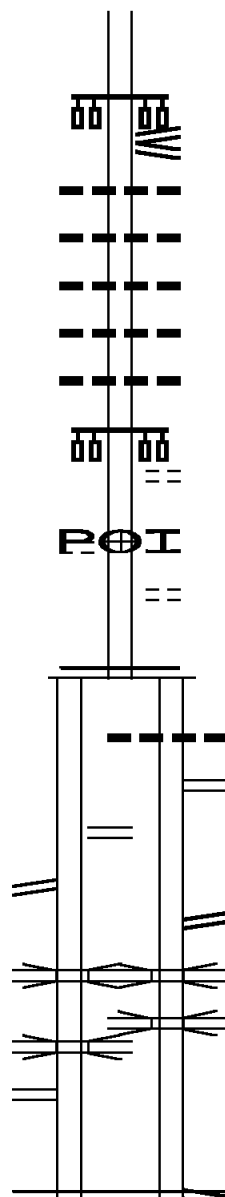
034086 FT

RAMP H RD  
(SR8022 SEG 0510/1119) 0151/0981  
RAMP F RD  
(SR8022 SEG 0250/0000) 0151/0877

L.R.1073 WB  
OP ID 41/0180/0475/0000 0151/0452

S.R.0180 EB  
OP ID 41/0180/0474/0000 0151/0347  
RAMP E RD  
(SR8022 SEG 0010/1111) 0151/0171

0 0 00000 0 00 0000+00 032737 FT  
MFC BEGIN = C



0170/0000

0164/2656

0164/2506

0164/2426

0164/2039

0164/2029

0164/1165

0164/0496

0164/0482

034085 FT

0164/0000

0150/1048

0150/0994

0150/0832

0150/0452

0150/0348

032737 FT

SR 0442 SH  
(SR0442 SEG 0010/0000)

PENN ST  
(SR2044 SEG 0040/3302)  
LENGTH(AH 2409 BK 2717)  
018 "DIA CIRC CONCR  
LEN=0110 INSTALLED UNKN  
018 "DIA CIRC CONCR  
LEN=0060 INSTALLED UNKN  
018 "DIA CIRC CONCR  
LEN=0060 INSTALLED UNKN  
030 "DIA CIRC CONCR  
LEN=0060 INSTALLED UNKN  
030 "DIA CIRC CONCR  
LEN=0060 INSTALLED UNKN

MUNCY CREEK BL  
(TWP)

(APRA) MCCORMICK DRAY L  
UNKNOWN RD  
(PRDR)  
0 0 00000 0 00 0000+00  
MFC BEGIN = C  
LENGTH(AH 2717 BK 1348)

024 "DIA CIRC METAL  
LEN=0100 INSTALLED UNKN  
RAMP H RD  
(SR8022 SEG 0510/1119)

RAMP G RD  
(SR8022 SEG 0500/0000)  
L.R.1073 WB  
OP ID 41/0180/0475/0000  
S.R.0180 EB  
OP ID 41/0180/0474/0000

1 0 01061 0 00 0000+00  
RAMP I RD  
(SR8022 SEG 0750/1006)  
MFC BEGIN = C

EXTRACT DATE: 12/28/2024 ROADWAY MANAGEMENT SYSTEM PAGE NUMBER: 215  
PRINT DATE: 12/30/2024 SLD COUNTY/SR - ANNUAL PRINT COUNTY: LYCOMING

DIR: B TOTAL LEN: 10.135 MI.  
LEFT MUN: MUNCY CREEK T

DIST: 03-2 SR: 405  
RIGHT MUN: MUNCY CREEK T

LENGTH(AH 1349 BK 2176) 0151/0000  
SHADY LN  
(T562) 0130/1962  
LC FROM SHADY LN  
(CONN) 0130/1831

GREEN ST  
(T570) 0130/0653  
030561 FT

BORO AL  
(BORO) 0120/1931

BORO AL  
(BORO) 0120/1146

BORO AL  
(BORO) 0120/0876

HARMAN AL  
(BORO) 0120/0651

0150/0000 LENGTH(AH 1348 BK 2176)  
RAMP J RD  
0130/1962 (SR8022 SEG 0760/0000)

0130/1167 018 "DIA CIR UNKNOWN  
LEN=0030 INSTALLED UNKN  
0130/0653 WILLIAM ST  
(T478)

030561 FT 1 0 00019 0 00 0021+25  
NC SR 0405 SH  
CHESTNUT ST  
(BORO)

0130/0000 LENGTH(AH 2176 BK 2134)

0120/1730 018 "DIA CIRC CONCR  
LEN=0024 INSTALLED UNKN  
0120/1675 015 "DIA CIRC CONCR  
LEN=0045 INSTALLED UNKN

0120/1663 BORO AL  
(BORO)  
0120/1253 BORO AL  
(BORO)

0120/0909 BORO AL  
(BORO)

0120/0853 018 "DIA CIRC CONCR  
LEN=0024 INSTALLED UNKN  
0120/0764 BMS EN 41/0405/0120/0718  
1 0 00019 0 00 0007+11  
NO UNDERPASS INFORMATION  
0120/0718 BMS BG 41/0405/0120/0718

0120/0630 015 "DIA CIR PLASTIC  
LEN=0045 INSTALLED UNKN  
0120/0627 RITTER AL  
(BORO)

0120/0402 WASHINGTON ST  
(BORO)

0120/0380 018 "DIA CAST IRON  
LEN=0030 INSTALLED UNKN

EXTRACT DATE: 12/28/2024 ROADWAY MANAGEMENT SYSTEM PAGE NUMBER: 214  
PRINT DATE: 12/30/2024 SLD COUNTY/SR - ANNUAL PRINT COUNTY: LYCOMING

DIR: B TOTAL LEN: 10.135 MI. DIST: 03-2 SR: 405  
LEFT MUN: MUNCY B RIGHT MUN: MUNCY B

|                   |  |           |    |    |                        |   |
|-------------------|--|-----------|----|----|------------------------|---|
|                   |  | 028427 FT | == | == | 0120/0216<br>028427 FT | GREEN AL<br>(BORO)<br>1 0 00019 0 00 0000+00<br>MAIN ST<br>(SR2014 SEG 0470/1686)   |
|                   |  |           | == | == | 5 0120/0000            | LENGTH(AH 2134 BK 2116)<br>MCCARTY AL   |
|                   |  |           | == | == | 0110/1888              | (BORO)  |
|                   |  |           | == | == | 0110/1700              | 015 "DIA CAST IRON<br>LEN=0024 INSTALLED UNKN<br>MARKET ST                          |
|                   |  |           | == | == | 0110/1670              | (BORO)  |
|                   |  |           | == | == | 0110/1267              | 015 "DIA CAST IRON<br>LEN=0030 INSTALLED UNKN                                       |
| BORO AL<br>(BORO) |  | 0110/1256 | == | == |                        |   |
|                   |  |           | == | == | 0110/1235              | SHERMAN ST<br>(BORO)  |
|                   |  |           | == | == | 0110/0936              | 012 "DIA CAST IRON<br>LEN=0028 INSTALLED UNKN<br>LUMBER COMPANY RD                  |
|                   |  |           | == | == | 0110/0502              | (PRDR)  |
|                   |  | 026311 FT | == | == | 0110/0102              | 012 "DIA CAST IRON<br>LEN=0030 INSTALLED UNKN                                       |
|                   |  |           | == | == | 026311 FT              | 1 0 00240 0 01 0313+72<br>NC WA TER ST  |
|                   |  |           | == | == | 5 0110/0000            | LENGTH(AH 2116 BK 3098)<br>024"H 24"W CON BOX CUL                                   |
|                   |  |           | == | == | 0100/2817              | LEN=0048 INSTALLED UNKN<br>ANGLETOWN RD   |
|                   |  | 0100/2613 | == | == | 0100/2613              | (T568)  |
|                   |  |           | == | == | 0100/2255              | 048 "DIA CIRC CONCR<br>LEN=0060 INSTALLED UNKN<br>BMSSEN 41/0405/0100/0000<br>MUNCY |
|                   |  |           | == | == | 0100/2134              | MUNCY CREEK T   |
|                   |  |           | == | == |                        |   |
|                   |  | 023213 FT | == | == | 0100/0272<br>023213 FT | MUNCY CREEK<br>CLINTON T<br>1 0 00240 0 00 0299+81<br>SUSQUE RIVER                  |
|                   |  |           | == | == | 5 0100/0000            | BMSBG 41/0405/0100/0000<br>LENGTH(AH 3098 BK 1860)                                  |



DIR: B TOTAL LEN: 10.135 MI. DIST: 03-2 SR: 405  
LEFT MUN: CLINTON T RIGHT MUN: CLINTON T

|                                   |           |  |  |           |                         |
|-----------------------------------|-----------|--|--|-----------|-------------------------|
|                                   | 021353 FT |  |  | 021353 FT | 1 0 00240 0 00 0259+82  |
|                                   |           |  |  | 0090/0000 | LENGTH(AH 1860 BK 2470) |
|                                   |           |  |  | 0080/1731 | NORFOLK SOUTHERN        |
|                                   |           |  |  | 0080/1703 | OVERPASS IS RR X-ING    |
|                                   |           |  |  | 0080/1701 | 036 "DIA CIRC METAL     |
|                                   |           |  |  |           | LEN=0080 INSTALLED UNKN |
|                                   |           |  |  |           | 012"H 12"W CON BOX CUL  |
|                                   |           |  |  |           | LEN=0047 INSTALLED UNKN |
| ARMSTRONG RD<br>(T536)            | 0080/1644 |  |  |           |                         |
| BASTIAN RD<br>(T803)              | 0080/0765 |  |  |           |                         |
|                                   | 018883 FT |  |  | 018883 FT | 1 0 00240 0 00 0235+05  |
| MUNCY CORRECTIONAL INST<br>(GOVT) | 0080/0000 |  |  | 0080/0000 | 018 "DIA CIRC PLASTIC   |
|                                   |           |  |  |           | LEN=0090 INSTALLED 2002 |
|                                   |           |  |  |           | LENGTH(AH 2470 BK 2590) |
|                                   |           |  |  | 0070/1834 | (APRA) HALLIBURTON      |
|                                   |           |  |  | 0070/1662 | BLESSING DR             |
|                                   |           |  |  | 0070/1064 | (T652)                  |
|                                   |           |  |  | 0070/0988 | 018 "DIA CIRC CONCR     |
|                                   |           |  |  |           | LEN=0065 INSTALLED UNKN |
|                                   |           |  |  |           | BISHOP LN               |
|                                   |           |  |  |           | (PRDR)                  |
|                                   |           |  |  |           | 024 "DIA CIRC CONCR     |
|                                   |           |  |  |           | LEN=0057 INSTALLED UNKN |
|                                   |           |  |  | 0070/0228 | TURKEY RUN              |
|                                   |           |  |  | 016293 FT | STRUCTURE LENGTH 26 FT  |
| 1 0 00240 0 00 0209+12 016293 FT  |           |  |  | 0070/0000 | BMSID 41/0405/0070/0228 |
| STATE HOME RD<br>(T425)           | 0070/0000 |  |  |           | LENGTH(AH 2590 BK 3454) |
|                                   |           |  |  | 0060/2795 | 024 "DIA CIRC CONCR     |
|                                   |           |  |  |           | LEN=0049 INSTALLED UNKN |
|                                   |           |  |  | 0060/1784 | KOPPERS LN              |
|                                   |           |  |  | 0060/1720 | (PRDR)                  |
|                                   |           |  |  | 0060/1602 | 018 "DIA CIRC CONCR     |
|                                   |           |  |  |           | LEN=0055 INSTALLED UNKN |
|                                   |           |  |  |           | LC FOR KOPPERS LN       |
|                                   |           |  |  |           | (CONN)                  |

EXTRACT DATE: 12/28/2024 ROADWAY MANAGEMENT SYSTEM PAGE NUMBER: 212  
PRINT DATE: 12/30/2024 SLD COUNTY/SR - ANNUAL PRINT COUNTY: LYCOMING

DIR: B TOTAL LEN: 10.135 MI. DIST: 03-2 SR: 405  
LEFT MUN: CLINTON T RIGHT MUN: CLINTON T

|                       |                                       |   |
|-----------------------|---------------------------------------|---|
|                       | 0060/1367                             | 024 "DIA CIRC CONCR<br>LEN=0050 INSTALLED UNKN  |
| 012839 FT             | 0060/0350<br>012839 FT<br>5 0060/0000 | 024 "DIA CIRC CONCR<br>LEN=0050 INSTALLED UNKN<br>1 0 00240 0 00 0174+67<br>LENGTH(AH 3454 BK 2463)<br>SAEGER STATION RD<br>(T421)                      |
|                       | 0050/2136                             |   |
|                       | 0050/1204                             | 024 "DIA CIRC CONCR<br>LEN=0047 INSTALLED UNKN  |
| 010376 FT             | 0050/0128<br>0050/0012<br>010376 FT   | 018 "DIA CIRC CONCR<br>LEN=0052 INSTALLED UNKN<br>018 "DIA CIRC CONCR<br>LEN=0050 INSTALLED UNKN<br>1 0 00240 0 00 0150+10<br>BRICK CHURCH RD<br>(T532) |
|                       | 5 0050/0000                           | LENGTH(AH 2463 BK 2532)   |
|                       | 0040/1613                             | BMS EN 41/0405/0040/1590<br>1 0 00240 0 00 0140+68  |
|                       | 0040/1590                             | TR. SUSQUEHAN<br>BMS BG 41/0405/0040/1590   |
| PARK DR<br>(T650)     | 0040/0761                             | (APRA) LECLERC INC  |
|                       | 0040/0745                             | 015 "DIA CIRC CONCR<br>LEN=0055 INSTALLED UNKN  |
| 007844 FT             | 007844 FT<br>5 0040/0000              | 1 0 00240 0 00 0124+84<br>LENGTH(AH 2532 BK 2239)   |
|                       | 0030/2169                             | 015 "DIA CIRC CONCR<br>LEN=0047 INSTALLED UNKN  |
| SHERWOOD DR<br>(T600) | 0030/1021                             |   |
|                       | 0030/0519                             | 018 "DIA CIRC CONCR<br>LEN=0055 INSTALLED UNKN  |
|                       | 0030/0013                             | 018 "DIA CIR PLASTIC<br>LEN=0047 INSTALLED UNKN   |
| 005605 FT             | 005605 FT                             | 1 0 00240 0 00 0102+52  |
| PUMKIN CENTER RD      |                                       | NC SR 0405 SH   |

EXTRACT DATE: 12/28/2024 ROADWAY MANAGEMENT SYSTEM PAGE NUMBER: 211  
PRINT DATE: 12/30/2024 SLD COUNTY/SR - ANNUAL PRINT COUNTY: LYCOMING

DIR: B TOTAL LEN: 10.135 MI. DIST: 03-2 SR: 405  
LEFT MUN: CLINTON T RIGHT MUN: CLINTON T

|                        |           |     |             |                          |
|------------------------|-----------|-----|-------------|--------------------------|
| (T530)                 | 0030/0000 | ==  | 5 0030/0000 | LENGTH(AH 2239 BK 2236)  |
| BROUSE RD              |           |     |             | SAEGER STATION RD        |
| (T538)                 | 0020/1953 | ==  | 0020/1953   | (T421)                   |
|                        |           | ==  | 0020/1486   | BMS EN 41/0405/0020/1473 |
|                        |           | --- | 0020/1484   | CLINTON                  |
|                        |           | --- |             | MONTGOMERY B             |
|                        |           | --- |             | 1 0 00240 0 00 0094+86   |
|                        |           | --- | 0020/1473   | TRIBUTARY ADAMS CREEK    |
|                        |           | --- |             | BMSBG 41/0405/0020/1473  |
|                        |           | --- | 0020/1234   | BURLEY DR                |
|                        |           | --- |             | (T531)                   |
|                        |           | --- |             | 018 "DIA CIRC CONCR      |
|                        |           | --- | 0020/0035   | LEN=0040 INSTALLED UNKN  |
|                        |           | --- | 003369 FT   |                          |
| 1 0 00240 0 00 0079+99 | 003369 FT | ==  | 5 0020/0000 | LENGTH(AH 2236 BK 3369)  |
| SCHOOL HOUSE RD        |           |     |             |                          |
| (T101)                 | 0020/0000 | ==  |             | (APRA) NEWALTA ENVIRONM  |
| CLINTON                |           | --- |             | THOMAS AV                |
| MONTGOMERY B           | 0010/3272 | --- | 0010/3249   | (BORO)                   |
|                        |           | --- |             | 018 "DIA CIRC CONCR      |
|                        |           | --- | 0010/3220   | LEN=0030 INSTALLED UNKN  |
|                        |           | --- |             | 018 "DIA CIRC CONCR      |
|                        |           | --- | 0010/2880   | LEN=0016 INSTALLED UNKN  |
|                        |           | --- |             | 018 "DIA CIRC CONCR      |
|                        |           | --- | 0010/2502   | LEN=0016 INSTALLED UNKN  |
|                        |           | --- |             | 018 "DIA CIRC CONCR      |
|                        |           | --- | 0010/2240   | LEN=0016 INSTALLED UNKN  |
| HIGH ST                |           | ==  |             | 015 "DIA CIRC CONCR      |
| (BORO)                 | 0010/1810 | --- | 0010/1772   | LEN=0050 INSTALLED UNKN  |
|                        |           | --- |             | 018 "DIA CIRC CONCR      |
| HEILMAN ST             |           | --- | 0010/1075   | LEN=0016 INSTALLED UNKN  |
| (BORO)                 | 0010/1387 | --- |             |                          |
|                        |           | --- |             | 1 0 00240 0 00 0046+36   |
|                        | 000000 FT | --- |             | NC MO MONTGOMERY ST      |
|                        |           | --- |             | SECOND ST                |
|                        |           | --- | INTER-BK    | (SR0054 SEG 0100/0000)   |
|                        |           | --- |             | MONTGOMERY ST            |
|                        |           | --- |             | (SR0054 SEG 0100/0000)   |
|                        | 000000 FT | --- | 5 0010/0000 | LTH AH 003369 BK 005742  |
|                        |           | --- | 000000 FT   | BK-NORTHUMBERLAND (49)   |
|                        |           | --- | 7008/0000   | LTH AH 005742 BK 000000  |

EXTRACT DATE: 12/28/2024 ROADWAY MANAGEMENT SYSTEM PAGE NUMBER: 210  
PRINT DATE: 12/30/2024 SLD COUNTY/SR - ANNUAL PRINT COUNTY: LYCOMING

DIR: B TOTAL LEN: 24.249 MI. DIST: 03-2 SR: 287  
LEFT MUN: PINE T RIGHT MUN: PINE T

128037 FT

128037 FT AH-TIOGA (58)

INTER-AHD SR 0287 SH  
(SR0287 SEG 0010/0000)  
GRANGER LN

0540/3155 (T804)

015 "DIA CAST IRON

LEN=0042 INSTALLED UNKN

015 "DIA CIR PLASTIC

LEN=0040 INSTALLED UNKN

015 "DIA CAST IRON

LEN=0040 INSTALLED UNKN

015 "DIA CAST IRON

LEN=0043 INSTALLED UNKN

015 "DIA CIR PLASTIC

LEN=0044 INSTALLED UNKN

015 "DIA CAST IRON

LEN=0038 INSTALLED UNKN

ENGLISH RUN RD  
(T776)

0540/1268

015 "DIA CAST IRON

LEN=0040 INSTALLED UNKN

015 "DIA CIR PLASTIC

LEN=0045 INSTALLED UNKN

015 "DIA CIR PLASTIC

LEN=0043 INSTALLED UNKN

1 0 00106 0 00 0582+19 124882 FT  
AIRPORT RD  
(T768)

0540/0000

5 0540/0000 LENGTH(AH 3155 BK 1798)

015 "DIA CAST IRON

LEN=0043 INSTALLED UNKN

015 "DIA CIR PLASTIC

LEN=0049 INSTALLED UNKN

015 "DIA CIR PLASTIC

LEN=0050 INSTALLED UNKN

018 "DIA CIRC METAL

LEN=0043 INSTALLED UNKN

HUGHS RUN

STRUCTURE LENGTH 14 FT

BMSID 41/0287/0530/0134

1 0 00106 0 00 0564+17

LOVE RD

(T778)

5 0530/0000 LENGTH(AH 1798 BK 1785)

018 "DIA CIR PLASTIC

LEN=0050 INSTALLED UNKN

018 "DIA CIR PLASTIC

LEN=0045 INSTALLED UNKN

018 "DIA CIR PLASTIC

LEN=0050 INSTALLED UNKN

123084 FT

0520/1750

0520/1151

0520/0894

EXTRACT DATE: 12/28/2024 ROADWAY MANAGEMENT SYSTEM PAGE NUMBER: 209  
PRINT DATE: 12/30/2024 SLD COUNTY/SR - ANNUAL PRINT COUNTY: LYCOMING

DIR: B TOTAL LEN: 24.249 MI. DIST: 03-2 SR: 287  
LEFT MUN: PINE T RIGHT MUN: PINE T

121299 FT  
OREGON HILL RD  
(SR4002 SEG 0060/0447) 0520/0000

118200 FT

|           |           |                |
|-----------|-----------|----------------|
| 0520/0562 | 018 "DIA  | CIR PLASTIC    |
|           | LEN=0045  | INSTALLED UNKN |
| 0520/0430 | 015 "DIA  | CIR PLASTIC    |
|           | LEN=0048  | INSTALLED UNKN |
| 0520/0014 | 018 "DIA  | CIRC CONCR     |
| 121299 FT | LEN=0070  | INSTALLED UNKN |
|           | 1 0 00106 | 0 00 0546+26   |
|           | GREGO RD  |                |
|           | (T641)    |                |
| 0520/0000 | LENGTH(AH | 1785 BK 3099)  |
|           | 018 "DIA  | CAST IRON      |
|           | LEN=0046  | INSTALLED UNKN |
| 0510/2808 | 018 "DIA  | CAST IRON      |
|           | LEN=0110  | INSTALLED UNKN |
| 0510/2369 | 014 "DIA  | CAST IRON      |
|           | LEN=0047  | INSTALLED UNKN |
| 0510/2215 | 018 "DIA  | CAST IRON      |
|           | LEN=0052  | INSTALLED UNKN |
| 0510/2020 | 018 "DIA  | CIRC CONCR     |
|           | LEN=0048  | INSTALLED UNKN |
| 0510/1815 | 015 "DIA  | CIR PLASTIC    |
|           | LEN=0054  | INSTALLED UNKN |
| 0510/1481 | 018 "DIA  | CIRC CONCR     |
|           | LEN=0052  | INSTALLED UNKN |
| 0510/1267 | 036 "DIA  | CAST IRON      |
|           | LEN=0060  | INSTALLED UNKN |
| 0510/1179 | 018 "DIA  | CIR PLASTIC    |
|           | LEN=0050  | INSTALLED UNKN |
| 0510/0805 | 018 "DIA  | CIRC CONCR     |
|           | LEN=0052  | INSTALLED UNKN |
| 0510/0547 | 018 "DIA  | CIRC CONCR     |
|           | LEN=0050  | INSTALLED UNKN |
| 0510/0402 | 1 0 00106 | 0 00 0515+29   |
| 118200 FT | 024 "DIA  | CIRC CONCR     |
|           | LEN=0065  | INSTALLED UNKN |
| 0510/0000 | LENGTH(AH | 3099 BK 2431)  |
|           | 024 "DIA  | CIRC METAL     |
|           | LEN=0058  | INSTALLED UNKN |
| 0500/2312 | 018 "DIA  | CIR PLASTIC    |
|           | LEN=0052  | INSTALLED UNKN |
| 0500/1951 | 015 "DIA  | CIRC CONCR     |
|           | LEN=0050  | INSTALLED UNKN |
| 0500/1708 | 015 "DIA  | CIRC CONCR     |
|           | LEN=0045  | INSTALLED UNKN |
| 0500/1453 | 018 "DIA  | CIR PLASTIC    |
|           | LEN=0052  | INSTALLED UNKN |
| 0500/0923 | 024 "DIA  | CIRC CONCR     |
|           | LEN=0055  | INSTALLED UNKN |
| 0500/0804 | 018 "DIA  | CIR PLASTIC    |
|           | LEN=0048  | INSTALLED 2009 |
| 0500/0548 |           |                |

EXTRACT DATE: 12/28/2024 ROADWAY MANAGEMENT SYSTEM PAGE NUMBER: 208  
PRINT DATE: 12/30/2024 SLD COUNTY/SR - ANNUAL PRINT COUNTY: LYCOMING  
DIR: B TOTAL LEN: 24.249 MI. DIST: 03-2 SR: 287  
LEFT MUN: PINE T RIGHT MUN: PINE T

|           |             |                         |
|-----------|-------------|-------------------------|
|           | 0500/0348   | 014 "DIA CAST IRON      |
|           |             | LEN=0045 INSTALLED UNKN |
|           | 0500/0047   | 014 "DIA CAST IRON      |
|           |             | LEN=0045 INSTALLED UNKN |
| 115769 FT | 115769 FT   | 1 0 00106 0 00 0491+00  |
|           | 5 0500/0000 | LENGTH(AH 2431 BK 1007) |
|           |             | 018 "DIA CIR PLASTIC    |
|           | 0490/0755   | LEN=0044 INSTALLED UNKN |
|           |             | 015 "DIA CIR PLASTIC    |
|           | 0490/0242   | LEN=0045 INSTALLED UNKN |
| 114762 FT | 114762 FT   | 1 0 00106 0 00 0480+93  |
|           | 5 0490/0000 | LENGTH(AH 1007 BK 2564) |
|           |             | 015 "DIA CIR PLASTIC    |
|           | 0480/2502   | LEN=0045 INSTALLED UNKN |
|           |             | 024 "DIA CIRC CONCR     |
|           | 0480/2238   | LEN=0050 INSTALLED UNKN |
|           |             | 015 "DIA CIR PLASTIC    |
|           | 0480/1915   | LEN=0048 INSTALLED UNKN |
|           |             | 015 "DIA CIR PLASTIC    |
|           | 0480/1565   | LEN=0047 INSTALLED UNKN |
|           |             | 015 "DIA CIR PLASTIC    |
|           | 0480/1215   | LEN=0048 INSTALLED UNKN |
|           |             | 015 "DIA CIR PLASTIC    |
|           | 0480/0867   | LEN=0048 INSTALLED UNKN |
|           |             | 015 "DIA CAST IRON      |
|           | 0480/0612   | LEN=0045 INSTALLED UNKN |
|           |             | 015 "DIA CAST IRON      |
|           | 0480/0368   | LEN=0047 INSTALLED UNKN |
| 112198 FT | 112198 FT   | 1 0 00106 0 00 0455+31  |
|           | 5 0480/0000 | LENGTH(AH 2564 BK 2399) |
|           |             | 015 "DIA CAST IRON      |
|           | 0470/2072   | LEN=0041 INSTALLED UNKN |
|           |             | 018 "DIA CAST IRON      |
|           | 0470/1616   | LEN=0043 INSTALLED 2005 |
|           |             | 018 "DIA CAST IRON      |
|           | 0470/1166   | LEN=0048 INSTALLED 2005 |
|           |             | 036 "DIA CIRC METAL     |
|           | 0470/0856   | LEN=0065 INSTALLED UNKN |
|           |             | 018 "DIA CIR PLASTIC    |
|           | 0470/0413   | LEN=0052 INSTALLED UNKN |
|           |             | 015 "DIA CAST IRON      |
|           | 0470/0150   | LEN=0045 INSTALLED UNKN |
| 109799 FT | 109799 FT   | 1 0 00106 0 00 0431+33  |
|           | 5 0470/0000 | LENGTH(AH 2399 BK 2618) |
|           |             | 024 "DIA CAST IRON      |
|           | 0460/2569   | LEN=0047 INSTALLED UNKN |
|           |             | 015 "DIA CAST IRON      |
|           | 0460/2327   | LEN=0050 INSTALLED UNKN |
|           |             | 015 "DIA CIR PLASTIC    |
|           | 0460/1892   | LEN=0055 INSTALLED UNKN |

EXTRACT DATE: 12/28/2024 ROADWAY MANAGEMENT SYSTEM PAGE NUMBER: 207  
PRINT DATE: 12/30/2024 SLD COUNTY/SR - ANNUAL PRINT COUNTY: LYCOMING

DIR: B TOTAL LEN: 24.249 MI. DIST: 03-2 SR: 287  
LEFT MUN: PINE T RIGHT MUN: PINE T

107181 FT

104687 FT

102176 FT

|           |                          |
|-----------|--------------------------|
| 0460/1476 | 015 "DIA CAST IRON       |
| 0460/0922 | LEN=0050 INSTALLED UNKN  |
| 0460/0522 | 015 "DIA CIR PLASTIC     |
| 0460/0271 | LEN=0052 INSTALLED 2005  |
| 107181 FT | 015 "DIA CAST IRON       |
| 0460/0000 | LEN=0045 INSTALLED 2005  |
| 0450/2469 | 015 "DIA CIR PLASTIC     |
| 0450/1944 | LEN=0045 INSTALLED UNKN  |
| 0450/1646 | 015 "DIA CIR PLASTIC     |
| 0450/1359 | LEN=0045 INSTALLED 2005  |
| 0450/1061 | 030 "DIA CIRC CONCR      |
| 0450/0759 | LEN=0060 INSTALLED UNKN  |
| 0450/0458 | 015 "DIA CAST IRON       |
| 0450/0159 | LEN=0045 INSTALLED UNKN  |
| 104687 FT | 015 "DIA CAST IRON       |
| 0450/0000 | LEN=0048 INSTALLED UNKN  |
| 0440/2407 | 015 "DIA CAST IRON       |
| 0440/2172 | LEN=0045 INSTALLED UNKN  |
| 0440/1523 | 015 "DIA CAST IRON       |
| 0440/1291 | LEN=0043 INSTALLED UNKN  |
| 0440/1010 | 015 "DIA CAST IRON       |
| 0440/0740 | LEN=0040 INSTALLED UNKN  |
| 0440/0590 | 015 "DIA CAST IRON       |
| 0440/0573 | LEN=0040 INSTALLED UNKN  |
| 0440/0046 | 015 "DIA CAST IRON       |
| 102176 FT | LEN=0040 INSTALLED UNKN  |
| 0440/0000 | 1 0 00106 0 00 0380+25   |
|           | LENGTH(AH 2494) BK 2511) |
|           | 015 "DIA CAST IRON       |
|           | LEN=0040 INSTALLED UNKN  |
|           | 015 "DIA CAST IRON       |
|           | LEN=0040 INSTALLED UNKN  |
|           | 030 "DIA CAST IRON       |
|           | LEN=0070 INSTALLED UNKN  |
|           | 015 "DIA CAST IRON       |
|           | LEN=0039 INSTALLED UNKN  |
|           | 015 "DIA CAST IRON       |
|           | LEN=0050 INSTALLED UNKN  |
|           | 015 "DIA CIR PLASTIC     |
|           | LEN=0045 INSTALLED UNKN  |
|           | BMSSEN 41/0287/0440/0573 |
|           | 1 0 00106 0 00 0360+69   |
|           | BONNELL RUN              |
|           | BMSBG 41/0287/0440/0573  |
|           | 015 "DIA CAST IRON       |
|           | LEN=0050 INSTALLED UNKN  |
|           | 1 0 00106 0 00 0355+18   |
|           | LENGTH(AH 2511) BK 2502) |
|           | 015 "DIA CAST IRON       |

EXTRACT DATE: 12/28/2024 ROADWAY MANAGEMENT SYSTEM PAGE NUMBER: 206  
PRINT DATE: 12/30/2024 SLD COUNTY/SR - ANNUAL PRINT COUNTY: LYCOMING

DIR: B TOTAL LEN: 24.249 MI. DIST: 03-2 SR: 287  
LEFT MUN: PINE T RIGHT MUN: PINE T

099674 FT

097160 FT

|           |           |               |      |
|-----------|-----------|---------------|------|
| 0430/2189 | LEN=0046  | INSTALLED     | UNKN |
| 018 "DIA  |           | CIR PLASTIC   |      |
| 0430/1830 | LEN=0045  | INSTALLED     | UNKN |
| 015 "DIA  |           | CAST IRON     |      |
| 0430/1595 | LEN=0042  | INSTALLED     | UNKN |
| 015 "DIA  |           | CIR UNKNOWN   |      |
| 0430/1355 | LEN=0047  | INSTALLED     | UNKN |
| 015 "DIA  |           | CIRC METAL    |      |
| 0430/1027 | LEN=0050  | INSTALLED     | UNKN |
| 015 "DIA  |           | CIRC METAL    |      |
| 0430/0775 | LEN=0050  | INSTALLED     | UNKN |
| 015 "DIA  |           | CIRC METAL    |      |
| 0430/0641 | LEN=0045  | INSTALLED     | UNKN |
| 018 "DIA  |           | CIR PLASTIC   |      |
| 0430/0411 | LEN=0050  | INSTALLED     | UNKN |
| 018 "DIA  |           | CAST IRON     |      |
| 0430/0156 | LEN=0042  | INSTALLED     | UNKN |
| 099674 FT | 1 0 00106 | 0 00 0330+28  |      |
| 0430/0000 | LENGTH(AH | 2502 BK 2514) |      |
| 015 "DIA  |           | CAST IRON     |      |
| 0420/2398 | LEN=0048  | INSTALLED     | UNKN |
| 015 "DIA  |           | CIR PLASTIC   |      |
| 0420/2126 | LEN=0046  | INSTALLED     | UNKN |
| 015 "DIA  |           | CIR PLASTIC   |      |
| 0420/1590 | LEN=0068  | INSTALLED     | UNKN |
| 015 "DIA  |           | CIR PLASTIC   |      |
| 0420/1335 | LEN=0049  | INSTALLED     | UNKN |
| 015 "DIA  |           | CIR PLASTIC   |      |
| 0420/1085 | LEN=0068  | INSTALLED     | UNKN |
| 015 "DIA  |           | CAST IRON     |      |
| 0420/0886 | LEN=0045  | INSTALLED     | UNKN |
| 018 "DIA  |           | CIR PLASTIC   |      |
| 0420/0432 | LEN=0045  | INSTALLED     | UNKN |
| 015 "DIA  |           | CAST IRON     |      |
| 0420/0048 | LEN=0043  | INSTALLED     | UNKN |
| 097160 FT | 1 0 00106 | 0 00 0305+26  |      |
| 0420/0000 | LENGTH(AH | 2514 BK 2501) |      |
| 015 "DIA  |           | CAST IRON     |      |
| 0410/2285 | LEN=0045  | INSTALLED     | UNKN |
| 015 "DIA  |           | CIR PLASTIC   |      |
| 0410/2160 | LEN=0047  | INSTALLED     | 1997 |
| 015 "DIA  |           | CIRC METAL    |      |
| 0410/2019 | LEN=0045  | INSTALLED     | 1997 |
| 015 "DIA  |           | CAST IRON     |      |
| 0410/1685 | LEN=0045  | INSTALLED     | UNKN |
| 015 "DIA  |           | CAST IRON     |      |
| 0410/1302 | LEN=0041  | INSTALLED     | UNKN |
| 015 "DIA  |           | CAST IRON     |      |
| 0410/1133 | LEN=0040  | INSTALLED     | UNKN |
| 015 "DIA  |           | CAST IRON     |      |



EXTRACT DATE: 12/28/2024 ROADWAY MANAGEMENT SYSTEM PAGE NUMBER: 205  
PRINT DATE: 12/30/2024 SLD COUNTY/SR - ANNUAL PRINT COUNTY: LYCOMING

DIR: B TOTAL LEN: 24.249 MI. DIST: 03-2 SR: 287  
LEFT MUN: PINE T RIGHT MUN: PINE T

094659 FT

092888 FT

089675 FT

|           |                        |               |      |
|-----------|------------------------|---------------|------|
| 0410/0826 | LEN=0042               | INSTALLED     | UNKN |
| 0410/0583 | 015 "DIA               | CAST IRON     | UNKN |
| 0410/0340 | LEN=0040               | INSTALLED     | UNKN |
| 094659 FT | 015 "DIA               | CAST IRON     | UNKN |
| 0410/0000 | LEN=0037               | INSTALLED     | UNKN |
| 0400/1743 | 1 0 00106              | 0 00 0280+37  |      |
| 0400/1344 | LENGTH(AH              | 2501 BK 1771) |      |
| 0400/1149 | 015 "DIA               | CAST IRON     | UNKN |
| 0400/0881 | LEN=0048               | INSTALLED     | UNKN |
| 0400/0410 | 018 "DIA               | CIR PLASTIC   | 2005 |
| 0400/0168 | LEN=0047               | INSTALLED     | 2005 |
| 092888 FT | 018 "DIA               | CIR PLASTIC   | 2005 |
| 0400/0000 | LEN=0045               | INSTALLED     | UNKN |
| 0390/2705 | 018 "DIA               | CAST IRON     | UNKN |
| 0390/2453 | LEN=0036               | INSTALLED     | UNKN |
| 0390/2297 | 018 "DIA               | CIRC METAL    | UNKN |
| 0390/2118 | LEN=0055               | INSTALLED     | UNKN |
| 0390/2016 | FOR SR 0284 AND 0287   |               |      |
| 0390/1644 | (CONN)                 |               |      |
| 0390/1266 | 1 0 00106              | 0 00 0262+75  |      |
| 0390/1109 | SR 0284 SH             |               |      |
| 0390/0582 | (SR0284 SEG 0010/0000) |               |      |
| 0390/0265 | LENGTH(AH              | 1771 BK 3213) |      |
| 0390/0021 | 015 "DIA               | CAST IRON     | UNKN |
| 089675 FT | LEN=0039               | INSTALLED     | UNKN |
| 0390/0000 | 015 "DIA               | CAST IRON     | UNKN |
|           | LEN=0040               | INSTALLED     | UNKN |
|           | 015 "DIA               | CAST IRON     | UNKN |
|           | LEN=0040               | INSTALLED     | UNKN |
|           | 018 "DIA               | CAST IRON     | UNKN |
|           | LEN=0045               | INSTALLED     | UNKN |
|           | 018 "DIA               | CAST IRON     | UNKN |
|           | LEN=0044               | INSTALLED     | UNKN |
|           | 018 "DIA               | CAST IRON     | UNKN |
|           | LEN=0050               | INSTALLED     | UNKN |
|           | 015 "DIA               | CIR UNKNOWN   | UNKN |
|           | LEN=0050               | INSTALLED     | UNKN |
|           | 018 "DIA               | CIR UNKNOWN   | UNKN |
|           | LEN=0048               | INSTALLED     | UNKN |
|           | 015 "H 15" W           | **UNKNOWN**   |      |
|           | LEN=0050               | INSTALLED     | UNKN |
|           | 018 "DIA               | CIR PLASTIC   | UNKN |
|           | LEN=0050               | INSTALLED     | UNKN |
|           | 018 "DIA               | CIR PLASTIC   | UNKN |
|           | LEN=0042               | INSTALLED     | UNKN |
|           | 1 0 00106              | 0 00 0230+30  |      |
|           | LENGTH(AH              | 3213 BK 2475) |      |

018 "DIA CIR PLASTIC

EXTRACT DATE: 12/28/2024 ROADWAY MANAGEMENT SYSTEM PAGE NUMBER: 204  
PRINT DATE: 12/30/2024 SLD COUNTY/SR - ANNUAL PRINT COUNTY: LYCOMING

DIR: B TOTAL LEN: 24.249 MI. DIST: 03-2 SR: 287  
LEFT MUN: PINE T RIGHT MUN: PINE T

1 0 00106 0 00 0205+55 087200 FT  
LITTLE PINE CREEK RD  
(SR4001 SEG 0270/2867) 0380/0000

WESTPHAL RD  
(T772)

0370/2333

084248 FT

|           |                         |           |      |
|-----------|-------------------------|-----------|------|
| 0380/1549 | LEN=0045                | INSTALLED | UNKN |
| 087200 FT |                         |           |      |
| 0380/0000 | LENGTH(AH 2475 BK 2952) |           |      |
| 0370/2581 | BMSID 41/0287/0370/2386 |           |      |
|           | 0 0 00000 0 00 0000+00  |           |      |
|           | LT PINE CRK             |           |      |
| 0370/2386 | BMSBG 41/0287/0370/2386 |           |      |
|           | 018 "DIA CIRC CONCR     |           |      |
| 0370/2298 | LEN=0070                | INSTALLED | UNKN |
|           | 018 "DIA CIRC CONCR     |           |      |
| 0370/1827 | LEN=0044                | INSTALLED | UNKN |
|           | 015 "DIA CIR PLASTIC    |           |      |
| 0370/1381 | LEN=0050                | INSTALLED | UNKN |
|           | 015 "DIA CAST IRON      |           |      |
| 0370/0633 | LEN=0050                | INSTALLED | UNKN |
|           | 015 "DIA CAST IRON      |           |      |
| 0370/0383 | LEN=0037                | INSTALLED | UNKN |
| 084248 FT | 1 0 00106 0 00 0176+15  |           |      |
|           | LICK RUN RD             |           |      |
|           | (SR4006 SEG 0010/0000)  |           |      |
| 0370/0000 | LENGTH(AH 2952 BK 2566) |           |      |
|           | DRAINAGE                |           |      |
|           | STRUCTURE LENGTH 21 FT  |           |      |
| 0360/2455 | BMSID 41/0287/0360/2455 |           |      |
|           | 015 "DIA CAST IRON      |           |      |
| 0360/2223 | LEN=0050                | INSTALLED | UNKN |
|           | 018 "DIA CIRC CONCR     |           |      |
| 0360/1916 | LEN=0045                | INSTALLED | UNKN |
|           | 015 "DIA CAST IRON      |           |      |
| 0360/1590 | LEN=0048                | INSTALLED | UNKN |
|           | 018 "DIA CAST IRON      |           |      |
| 0360/1339 | LEN=0048                | INSTALLED | UNKN |
|           | 015 "DIA CAST IRON      |           |      |
| 0360/1134 | LEN=0045                | INSTALLED | UNKN |
|           | 015 "DIA CAST IRON      |           |      |
| 0360/0890 | LEN=0045                | INSTALLED | UNKN |
|           | 018 "DIA CIR PLASTIC    |           |      |
| 0360/0568 | LEN=0020                | INSTALLED | 1999 |
|           | 015 "DIA CAST IRON      |           |      |
| 0360/0344 | LEN=0050                | INSTALLED | UNKN |
|           | 015 "DIA CAST IRON      |           |      |
| 0360/0094 | LEN=0050                | INSTALLED | UNKN |

DIR: B TOTAL LEN: 24.249 MI.  
LEFT MUN: PINE T

DIST: 03-2 SR: 287  
RIGHT MUN: PINE T

081682 FT

```

081682 FT 1 0 00106 0 00 0150+28
0360/0000 LENGTH(AH 2566 BK 2467)
015"DIA CAST IRON
0350/2332 LEN=0045 INSTALLED UNKN
015"DIA CAST IRON
0350/2024 LEN=0050 INSTALLED UNKN
015"DIA CAST IRON
0350/1752 LEN=0055 INSTALLED UNKN

```

|           |          |           |      |
|-----------|----------|-----------|------|
| 0350/1118 | 015 "DIA | CAST IRON |      |
|           | LEN=0045 | INSTALLED | UNKN |
| 0350/0945 | 015 "DIA | CAST IRON |      |
|           | LEN=0050 | INSTALLED | UNKN |
| 0350/0543 | 015 "DIA | CAST IRON |      |
|           | LEN=0050 | INSTALLED | UNKN |
| 0350/0321 | 015 "DIA | CAST IRON |      |
|           | LEN=0048 | INSTALLED | UNKN |

079215 FT

| 03508/0521 | LEN=0048   | INSTALLED | LEN=0048 | UNKN  |
|------------|------------|-----------|----------|-------|
| 079215 FT  | 1 0 000106 | 0 00      | 0125     | +41   |
| 0350/0000  | LENGTH(AH  | 2467      | BK       | 2774) |
| 0340/2445  | 015 "DIA   | CAST      | IRON     |       |
|            | LEN=0047   | INSTALLED |          | UNKN  |
| 0340/2290  | 015 "DIA   | CAST      | IRON     |       |
|            | LEN=0050   | INSTALLED |          | UNKN  |
| 0340/2071  | 015 "DIA   | CAST      | IRON     |       |
|            | LEN=0046   | INSTALLED |          | UNKN  |
| 0340/1753  | 015 "DIA   | CAST      | IRON     |       |
|            | LEN=0046   | INSTALLED |          | UNKN  |
| 0340/1425  | 015 "DIA   | CAST      | IRON     |       |
|            | LEN=0040   | INSTALLED |          | UNKN  |
| 0340/1245  | 015 "DIA   | CAST      | IRON     |       |
|            | LEN=0037   | INSTALLED |          | UNKN  |
| 0340/0953  | 018 "DIA   | CAST      | IRON     |       |
|            | LEN=0042   | INSTALLED |          | UNKN  |
| 0340/0548  | 015 "DIA   | CAST      | IRON     |       |
|            | LEN=0040   | INSTALLED |          | UNKN  |
| 0340/0244  | 015 "DIA   | CAST      | IRON     |       |
| 076441 FT  | LEN=0047   | INSTALLED |          | UNKN  |

1 0 00106 0 00 0097+45 076441 FT  
HUGHES RD  
(SR4003 SEG 0040/2953) 0340/0000

| 0340/0000 | LENGTH (A | 2774      | BK   | 2499) |
|-----------|-----------|-----------|------|-------|
| 015       | "DIA      | CAST      | IRON |       |
| 0330/2110 | LEN=0045  | INSTALLED | UNKN |       |
| 015       | "DIA      | CAST      | IRON |       |
| 0330/1756 | LEN=0044  | INSTALLED | UNKN |       |
| 015       | "DIA      | CAST      | IRON |       |
| 0330/1345 | LEN=0052  | INSTALLED | UNKN |       |
| 015       | "DIA      | CAST      | IRON |       |
| 0330/1198 | LEN=0043  | INSTALLED | UNKN |       |
| 036       | "DIA      | CAST      | IRON |       |
| 0330/0667 | LEN=0050  | INSTALLED | UNKN |       |

EXTRACT DATE: 12/28/2024 ROADWAY MANAGEMENT SYSTEM PAGE NUMBER: 202  
PRINT DATE: 12/30/2024 SLD COUNTY/SR - ANNUAL PRINT COUNTY: LYCOMING

DIR: B TOTAL LEN: 24.249 MI. DIST: 03-2 SR: 287  
LEFT MUN: PINE T RIGHT MUN: PINE T

|                                  |     |             |                         |
|----------------------------------|-----|-------------|-------------------------|
|                                  |     | 0330/0376   | 015 "DIA CAST IRON      |
| 073942 FT                        | --- | 073942 FT   | LEN=0047 INSTALLED UNKN |
|                                  | --- | 5 0330/0000 | 1 0 00106 0 00 0072+44  |
|                                  | --- |             | LENGTH(AH 2499 BK 1761) |
|                                  | --- | 0320/1663   | 015 "DIA CAST IRON      |
|                                  | --- |             | LEN=0047 INSTALLED UNKN |
|                                  | --- | 0320/1612   | PINE                    |
|                                  | --- |             | COGAN HOUSE T           |
|                                  | --- | 0320/1370   | 024 "DIA CIRC METAL     |
|                                  | --- |             | LEN=0094 INSTALLED UNKN |
|                                  | --- | 0320/1363   | BAKER RD                |
|                                  | --- |             | (T770)                  |
| BAKERS RD                        | ==  |             |                         |
| (SR4013 SEG 0010/0000) 0320/1358 | ==  | 0320/1076   | 024 "DIA CAST IRON      |
|                                  | --- |             | LEN=0043 INSTALLED UNKN |
|                                  | --- | 0320/0448   | 015 "DIA CAST IRON      |
|                                  | --- |             | LEN=0043 INSTALLED UNKN |
|                                  | --- | 0320/0040   | 015 "DIA CAST IRON      |
| 072181 FT                        | --- | 072181 FT   | LEN=0042 INSTALLED UNKN |
|                                  | --- | 5 0320/0000 | 1 0 00106 0 00 0054+83  |
|                                  | --- |             | LENGTH(AH 1761 BK 2246) |
|                                  | --- | 0310/1970   | 015 "DIA CAST IRON      |
|                                  | --- |             | LEN=0043 INSTALLED UNKN |
|                                  | --- | 0310/1453   | 018 "DIA CIR PLASTIC    |
|                                  | --- |             | LEN=0048 INSTALLED 2014 |
|                                  | --- | 0310/1093   | 015 "DIA CAST IRON      |
|                                  | --- |             | LEN=0042 INSTALLED UNKN |
|                                  | --- | 0310/0956   | 018 "DIA CAST IRON      |
|                                  | --- |             | LEN=0042 INSTALLED UNKN |
|                                  | --- | 0310/0593   | 015 "DIA CAST IRON      |
|                                  | --- |             | LEN=0043 INSTALLED UNKN |
|                                  | --- | 0310/0412   | 015 "DIA CAST IRON      |
|                                  | --- |             | LEN=0043 INSTALLED UNKN |
|                                  | --- | 0310/0113   | 015 "DIA CAST IRON      |
| 069935 FT                        | --- | 069935 FT   | LEN=0047 INSTALLED UNKN |
|                                  | --- |             | 1 0 00106 0 00 0032+41  |
|                                  | --- |             | FRENCHTOWN RD           |
|                                  | --- | 5 0310/0000 | (SR4008 SEG 0010/0000)  |
|                                  | --- |             | LENGTH(AH 2246 BK 3266) |
|                                  | --- | 0300/2751   | 018 "DIA CAST IRON      |
|                                  | --- |             | LEN=0040 INSTALLED UNKN |
|                                  | --- | 0300/2083   | 018 "DIA CIR PLASTIC    |
|                                  | --- |             | LEN=0043 INSTALLED UNKN |
|                                  | --- | 0300/1570   | 018 "DIA CAST IRON      |
|                                  | --- |             | LEN=0046 INSTALLED UNKN |
|                                  | --- | 0300/1055   | 018 "DIA CAST IRON      |
|                                  | --- |             | LEN=0042 INSTALLED UNKN |

EXTRACT DATE: 12/28/2024 ROADWAY MANAGEMENT SYSTEM PAGE NUMBER: 201  
PRINT DATE: 12/30/2024 SLD COUNTY/SR - ANNUAL PRINT COUNTY: LYCOMING

DIR: B TOTAL LEN: 24.249 MI. DIST: 03-2 SR: 287  
LEFT MUN: COGAN HOUSE T RIGHT MUN: COGAN HOUSE T

HUNTERS LN  
(PRDR)  
1 0 00106 0 00 0000+00 0300/0245  
HUGHES RD 066669 FT  
(SR4003 SEG 0010/0000) 0300/0000

065598 FT

ROB MAR RD  
(PRDR)  
0280/1227

063097 FT

|           |   |
|-----------|---|
| 0300/0720 | 018 "DIA CIRC METAL<br>LEN=0040 INSTALLED 2014                            |
| 0300/0296 | BEECH GROVE RD<br>(SR0184 SEG 0004/0000)<br>058"H 91"W ELLIP CONC         |
| 0300/0271 | LEN=0075 INSTALLED 2015   |
| 066669 FT |   |
| 0300/0000 | LENGTH(AH 3266 BK 1071)<br>018 "DIA CIRC METAL<br>LEN=0048 INSTALLED UNKN |
| 0290/0648 | 018 "DIA CIR PLASTIC<br>LEN=0048 INSTALLED 2000                           |
| 0290/0430 | 015 "DIA CAST IRON<br>LEN=0040 INSTALLED UNKN                             |
| 0290/0258 | 1 0 00353 0 02 0689+95<br>VILLAGE: BROOKSIDE                              |
| 065598 FT | LENGTH(AH 1071 BK 2501)<br>045 "DIA CIRC CONCR                            |
| 0290/0000 | LEN=0050 INSTALLED 1997   |
| 0280/2195 | 018 "DIA CIR PLASTIC<br>LEN=0046 INSTALLED UNKN                           |
| 0280/1857 | 015 "DIA CAST IRON<br>LEN=0040 INSTALLED UNKN                             |
| 0280/1658 | 018 "DIA CIR PLASTIC<br>LEN=0040 INSTALLED UNKN                           |
| 0280/1507 |   |
| 0280/0940 | 015 "DIA CAST IRON<br>LEN=0047 INSTALLED UNKN                             |
| 0280/0725 | 024 "DIA CAST IRON<br>LEN=0050 INSTALLED UNKN                             |
| 0280/0347 | 015 "DIA CAST IRON<br>LEN=0040 INSTALLED UNKN                             |
| 0280/0080 | 015 "DIA CAST IRON<br>LEN=0042 INSTALLED UNKN                             |
| 063097 FT | 1 0 00353 0 02 0664+97  |
| 0280/0000 | LENGTH(AH 2501 BK 2449)<br>018 "DIA CIRC METAL<br>LEN=0045 INSTALLED UNKN |
| 0270/2270 | 018 "DIA CAST IRON<br>LEN=0036 INSTALLED UNKN                             |
| 0270/1974 | 018 "DIA CIRC METAL<br>LEN=0045 INSTALLED UNKN                            |
| 0270/1723 | 015 "DIA CIR PLASTIC<br>LEN=0044 INSTALLED UNKN                           |
| 0270/1606 | 015 "DIA CAST IRON<br>LEN=0042 INSTALLED UNKN                             |
| 0270/1446 |   |

EXTRACT DATE: 12/28/2024 ROADWAY MANAGEMENT SYSTEM PAGE NUMBER: 200  
PRINT DATE: 12/30/2024 SLD COUNTY/SR - ANNUAL PRINT COUNTY: LYCOMING

DIR: B TOTAL LEN: 24.249 MI. DIST: 03-2 SR: 287  
LEFT MUN: COGAN HOUSE T RIGHT MUN: COGAN HOUSE T

060648 FT

058091 FT

055792 FT

|           |                         |               |      |
|-----------|-------------------------|---------------|------|
| 0270/1115 | 015 "DIA                | CAST IRON     |      |
|           | LEN=0043                | INSTALLED     | UNKN |
| 0270/0919 | 015 "DIA                | CAST IRON     |      |
|           | LEN=0040                | INSTALLED     | UNKN |
| 0270/0074 | 015 "DIA                | CAST IRON     |      |
|           | LEN=0044                | INSTALLED     | UNKN |
| 060648 FT | 1 0 00353               | 0 02 0640+51  |      |
| 0270/0000 | LENGTH(AH               | 2449 BK 2557) |      |
| 0260/2336 | 015 "DIA                | CAST IRON     |      |
|           | LEN=0045                | INSTALLED     | UNKN |
| 0260/2062 | 015 "DIA                | CAST IRON     |      |
|           | LEN=0036                | INSTALLED     | UNKN |
| 0260/1872 | 015 "DIA                | CAST IRON     |      |
|           | LEN=0040                | INSTALLED     | UNKN |
| 0260/1784 | 015 "DIA                | CAST IRON     |      |
|           | LEN=0041                | INSTALLED     | UNKN |
| 0260/1313 | 036 "DIA                | CAST IRON     |      |
|           | LEN=0045                | INSTALLED     | UNKN |
| 0260/1129 | 015 "DIA                | CAST IRON     |      |
|           | LEN=0041                | INSTALLED     | UNKN |
| 0260/0878 | 015 "DIA                | CAST IRON     |      |
|           | LEN=0040                | INSTALLED     | UNKN |
| 0260/0574 | 015 "DIA                | CAST IRON     |      |
|           | LEN=0042                | INSTALLED     | UNKN |
| 0260/0285 | 015 "DIA                | CAST IRON     |      |
|           | LEN=0040                | INSTALLED     | UNKN |
| 058091 FT | 1 0 00353               | 0 02 0614+97  |      |
| 0260/0000 | LENGTH(AH               | 2557 BK 2299) |      |
| 0250/2219 | 015 "DIA                | CAST IRON     |      |
|           | LEN=0036                | INSTALLED     | UNKN |
| 0250/2028 | 015 "DIA                | CAST IRON     |      |
|           | LEN=0040                | INSTALLED     | UNKN |
| 0250/1389 | 015 "DIA                | CAST IRON     |      |
|           | LEN=0035                | INSTALLED     | UNKN |
| 0250/1060 | 015 "DIA                | CAST IRON     |      |
|           | LEN=0050                | INSTALLED     | UNKN |
| 0250/0673 | 015 "DIA                | CAST IRON     |      |
|           | LEN=0036                | INSTALLED     | UNKN |
| 0250/0410 | 018 "DIA                | CIR PLASTIC   |      |
|           | LEN=0010                | INSTALLED     | 2000 |
| 055792 FT | 1 0 00353               | 0 02 0592+01  |      |
|           | LAW SHE RUN             |               |      |
|           | STRUCTURE LENGTH        | 20 FT         |      |
| 0250/0000 | BMSID 41/0287/0250/0000 |               |      |
|           | LENGTH(AH               | 2299 BK 2409) |      |
| 0240/1777 | 018 "DIA                | CIR PLASTIC   |      |
|           | LEN=0010                | INSTALLED     | 2000 |

EXTRACT DATE: 12/28/2024 ROADWAY MANAGEMENT SYSTEM PAGE NUMBER: 199  
PRINT DATE: 12/30/2024 SLD COUNTY/SR - ANNUAL PRINT COUNTY: LYCOMING

DIR: B TOTAL LEN: 24.249 MI. DIST: 03-2 SR: 287  
LEFT MUN: COGAN HOUSE T RIGHT MUN: COGAN HOUSE T

053383 FT

051165 FT

048184 FT

|           |                          |
|-----------|--------------------------|
| 0240/1512 | 015 "DIA CAST IRON       |
| 0240/1236 | LEN=0055 INSTALLED UNKN  |
| 0240/0799 | 015 "DIA CAST IRON       |
| 0240/0684 | LEN=0050 INSTALLED UNKN  |
| 0240/0342 | 015 "DIA CAST IRON       |
| 053383 FT | LEN=0040 INSTALLED UNKN  |
|           | 015 "DIA CAST IRON       |
|           | LEN=0039 INSTALLED UNKN  |
|           | 015 "DIA CAST IRON       |
|           | LEN=0041 INSTALLED UNKN  |
|           | 1 0 00353 0 02 0567+80   |
|           | COGAN HOUSE              |
|           | CUMMINGS T               |
| 0240/0000 | LENGTH(AH 2409 BK 2218)  |
| 0230/2211 | 015 "DIA CAST IRON       |
| 0230/1906 | LEN=0039 INSTALLED UNKN  |
| 0230/1510 | 015 "DIA CAST IRON       |
| 0230/1151 | LEN=0042 INSTALLED UNKN  |
| 0230/0866 | 015 "DIA CAST IRON       |
| 0230/0378 | LEN=0042 INSTALLED UNKN  |
| 051165 FT | 016 "DIA CIRC METAL      |
| 0230/0000 | LEN=0053 INSTALLED UNKN  |
|           | 015 "DIA CIR UNKNOWN     |
|           | LEN=0050 INSTALLED UNKN  |
|           | 015 "DIA CAST IRON       |
|           | LEN=0040 INSTALLED UNKN  |
|           | 1 0 00353 0 02 0545+72   |
|           | LENGTH(AH 2218 BK 2981)  |
|           | 015 "DIA CAST IRON       |
| 0220/2844 | LEN=0039 INSTALLED UNKN  |
| 0220/2700 | 015 "DIA CAST IRON       |
|           | LEN=0038 INSTALLED UNKN  |
|           | FUNSTON RUN              |
|           | STRUCTURE LENGTH 16 FT   |
| 0220/2248 | BMSID 41/0287/0220/2248  |
|           | 015 "DIA CAST IRON       |
| 0220/1486 | LEN=0040 INSTALLED UNKN  |
| 0220/0972 | BMSID 41/0287/0220/0922  |
|           | 1 0 00353 0 02 0520+96   |
|           | NO UNDERPASS INFORMATION |
| 0220/0922 | BMSBG 41/0287/0220/0922  |
|           | 015 "DIA CAST IRON       |
| 0220/0181 | LEN=0047 INSTALLED UNKN  |
| 048184 FT | 1 0 00353 0 02 0511+96   |
| 0220/0000 | LENGTH(AH 2981 BK 2682)  |
|           | 015 "DIA CAST IRON       |
| 0210/2300 | LEN=0045 INSTALLED UNKN  |
|           | 015 "DIA CAST IRON       |

EXTRACT DATE: 12/28/2024 ROADWAY MANAGEMENT SYSTEM PAGE NUMBER: 198  
PRINT DATE: 12/30/2024 SLD COUNTY/SR - ANNUAL PRINT COUNTY: LYCOMING

DIR: B TOTAL LEN: 24.249 MI. DIST: 03-2 SR: 287  
LEFT MUN: CUMMINGS T RIGHT MUN: CUMMINGS T

DAM RUN RD  
(T683)

045502 FT

0200/1783

043594 FT

|       |             |           |             |       |
|-------|-------------|-----------|-------------|-------|
| --+-- | 0210/2032   | LEN=0037  | INSTALLED   | UNKN  |
| -+--  |             | CUMMINGS  |             |       |
| --+-- | 0210/1587   | MIFFLIN T |             |       |
| --+-- | 0210/1575   | 015 "DIA  | CAST IRON   |       |
| --+-- |             | LEN=0039  | INSTALLED   | UNKN  |
| --+-- | 0210/1342   | 030 "DIA  | CAST IRON   |       |
| --+-- |             | LEN=0042  | INSTALLED   | UNKN  |
| --+-- |             | 018 "DIA  | CAST IRON   |       |
| --+-- | 0210/0719   | LEN=0047  | INSTALLED   | UNKN  |
| --+-- |             | 015 "DIA  | CAST IRON   |       |
| --+-- | 0210/0577   | LEN=0037  | INSTALLED   | UNKN  |
| --+-- |             | 015 "DIA  | CAST IRON   |       |
| --+-- | 0210/0218   | LEN=0040  | INSTALLED   | UNKN  |
| --+-- | 045502 FT   | 1 0 00353 | 0 02 0489   | +12   |
| --+-- | 5 0210/0000 | LENGTH(AH | 2682 BK     | 1908) |
| ==    |             |           |             |       |
| --+-- | 0200/1730   | 015 "DIA  | CIRC CONCR  |       |
| --+-- |             | LEN=0045  | INSTALLED   | UNKN  |
| --+-- | 0200/1611   | 015 "DIA  | CAST IRON   |       |
| --+-- |             | LEN=0047  | INSTALLED   | UNKN  |
| --+-- | 0200/1391   | 015 "DIA  | CAST IRON   |       |
| --+-- |             | LEN=0045  | INSTALLED   | UNKN  |
| --+-- | 0200/0879   | 015 "DIA  | CAST IRON   |       |
| --+-- |             | LEN=0040  | INSTALLED   | UNKN  |
| --+-- | 0200/0792   | 015 "DIA  | CAST IRON   |       |
| --+-- |             | LEN=0042  | INSTALLED   | UNKN  |
| --+-- | 0200/0486   | 015 "DIA  | CAST IRON   |       |
| --+-- |             | LEN=0049  | INSTALLED   | UNKN  |
| --+-- | 0200/0376   | 015 "DIA  | CIRC CONCR  |       |
| --+-- |             | LEN=0045  | INSTALLED   | UNKN  |
| --+-- | 0200/0251   | 015 "DIA  | CIRC CONCR  |       |
| --+-- |             | LEN=0042  | INSTALLED   | UNKN  |
| --+-- | 043594 FT   | 1 0 00353 | 0 02 0470   | +04   |
| --+-- | 5 0200/0000 | LENGTH(AH | 1908 BK     | 2494) |
| --+-- | 0190/2444   | 015 "DIA  | CIRC CONCR  |       |
| --+-- |             | LEN=0048  | INSTALLED   | UNKN  |
| --+-- | 0190/2371   | 015 "DIA  | CIRC CONCR  |       |
| --+-- |             | LEN=0050  | INSTALLED   | UNKN  |
| --+-- | 0190/2220   | 015 "DIA  | CIRC CONCR  |       |
| --+-- |             | LEN=0050  | INSTALLED   | UNKN  |
| --+-- | 0190/1918   | 015 "DIA  | CIRC CONCR  |       |
| --+-- |             | LEN=0045  | INSTALLED   | UNKN  |
| --+-- | 0190/1510   | 016 "DIA  | CIR PLASTIC |       |
| --+-- |             | LEN=0041  | INSTALLED   | UNKN  |
| --+-- | 0190/1116   | 015 "DIA  | CIRC CONCR  |       |
| --+-- |             | LEN=0047  | INSTALLED   | UNKN  |
| --+-- | 0190/0902   | 015 "DIA  | CIRC CONCR  |       |
| --+-- |             | LEN=0046  | INSTALLED   | UNKN  |



EXTRACT DATE: 12/28/2024 ROADWAY MANAGEMENT SYSTEM PAGE NUMBER: 197  
PRINT DATE: 12/30/2024 SLD COUNTY/SR - ANNUAL PRINT COUNTY: LYCOMING

DIR: B TOTAL LEN: 24.249 MI. DIST: 03-2 SR: 287  
LEFT MUN: MIFFLIN T RIGHT MUN: MIFFLIN T

041100 FT

041100 FT 1 0 00353 0 02 0445+10  
S 0190/0000 LENGTH(AH 2494 BK 2536)  
015 "DIA CIRC CONCR  
0180/2393 LEN=0055 INSTALLED UNKN  
015 "DIA CIRC CONCR  
0180/2160 LEN=0047 INSTALLED UNKN  
015 "DIA CAST IRON  
0180/1848 LEN=0041 INSTALLED UNKN  
015 "DIA CIRC CONCR  
0180/1583 LEN=0041 INSTALLED UNKN  
0180/1101 BMSSEN 41/0287/0180/1084  
1 0 00353 0 01 0425+73  
LITTLE HARBOR RUN  
0180/1084 BMSBG 41/0287/0180/1084  
015 "DIA CIRC CONCR  
0180/0602 LEN=0043 INSTALLED UNKN  
0180/0063 BMSSEN 41/0287/0180/0000  
038564 FT 1 0 00353 0 01 0414+99

038564 FT

SECOND FORK  
BMSBG 41/0287/0180/0000  
S 0180/0000 LENGTH(AH 2536 BK 3005)  
015 "DIA CIRC CONCR  
0170/2455 LEN=0055 INSTALLED UNKN  
015 "DIA CIRC CONCR  
0170/2199 LEN=0055 INSTALLED UNKN  
015 "DIA CIRC CONCR  
0170/1627 LEN=0045 INSTALLED UNKN  
015 "DIA CIRC CONCR  
0170/1263 LEN=0041 INSTALLED UNKN  
024 "DIA CIRC CONCR  
0170/1065 LEN=0045 INSTALLED UNKN

035559 FT

035559 FT 1 0 00353 0 01 0384+99  
S 0170/0000 LENGTH(AH 3005 BK 2492)  
018 "DIA CIRC CONCR  
0160/2140 LEN=0045 INSTALLED UNKN  
018 "DIA CIRC CONCR  
0160/1425 LEN=0042 INSTALLED UNKN  
018 "DIA CIRC CONCR  
0160/0950 LEN=0040 INSTALLED UNKN  
015 "DIA CIRC CONCR  
0160/0560 LEN=0048 INSTALLED UNKN  
015 "DIA CIRC CONCR  
0160/0199 LEN=0044 INSTALLED UNKN  
033067 FT 1 0 00353 0 01 0360+00  
S 0160/0000 LENGTH(AH 2492 BK 2519)

033067 FT

EXTRACT DATE: 12/28/2024 ROADWAY MANAGEMENT SYSTEM PAGE NUMBER: 196  
PRINT DATE: 12/30/2024 SLD COUNTY/SR - ANNUAL PRINT COUNTY: LYCOMING

DIR: B TOTAL LEN: 24.249 MI. DIST: 03-2 SR: 287  
LEFT MUN: MIFFLIN T RIGHT MUN: MIFFLIN T

|                       |  |           |  |
|-----------------------|--|-----------|--|
|                       |  | 0150/2306 | 015 "DIA CIRC CONCR<br>LEN=0045 INSTALLED UNKN     |
|                       |  | 0150/2005 | 015 "DIA CIRC CONCR<br>LEN=0042 INSTALLED UNKN     |
|                       |  | 0150/1809 | 015 "DIA CIRC CONCR<br>LEN=0046 INSTALLED UNKN     |
|                       |  | 0150/1369 | 018 "DIA CIRC CONCR<br>LEN=0041 INSTALLED UNKN     |
|                       |  | 0150/0769 | 024 "DIA CIRC CONCR<br>LEN=0055 INSTALLED UNKN     |
| 030548 FT             |  | 0150/0339 | 015 "DIA CIRC CONCR<br>LEN=0045 INSTALLED UNKN     |
|                       |  | 030548 FT | 1 0 00353 0 01 0334+94                             |
|                       |  | 0150/0000 | LENGTH(AH 2519 BK 2501)<br>015 "DIA CIRC CONCR     |
|                       |  | 0140/2275 | LEN=0043 INSTALLED UNKN                            |
|                       |  | 0140/0791 | BMS EN 41/0287/0140/0705<br>1 0 00353 0 01 0316+53 |
|                       |  | 0140/0705 | LARRY'S CRK<br>BMSBG 41/0287/0140/0705             |
| 028047 FT             |  | 028047 FT | 1 0 00353 0 01 0310+00                             |
|                       |  | 0140/0000 | LENGTH(AH 2501 BK 1961)<br>015 "DIA CIRC CONCR     |
|                       |  | 0130/1567 | LEN=0045 INSTALLED UNKN                            |
|                       |  | 0130/1142 | 015 "DIA CIRC CONCR<br>LEN=0044 INSTALLED UNKN     |
|                       |  | 0130/0571 | 015 "DIA CIRC CONCR<br>LEN=0041 INSTALLED UNKN     |
| 026086 FT             |  | 0130/0097 | BMS EN 41/0287/0130/0000                           |
|                       |  | 026086 FT | 1 0 00353 0 01 0290+21                             |
|                       |  | 0130/0000 | SECOND FORK<br>BMSBG 41/0287/0130/0000             |
|                       |  | 0120/0395 | LENGTH(AH 1961 BK 0759)                            |
| JOES RUN RD<br>(T645) |  | 0120/0271 | 024 "DIA CIR PLASTIC<br>LEN=0045 INSTALLED UNKN    |
| 025327 FT             |  | 025327 FT | 1 0 00353 0 01 0282+47                             |
|                       |  | 0120/0000 | DOCHTER RD<br>(T643)<br>LENGTH(AH 0759 BK 2641)    |
|                       |  | 0110/2143 | LC FOR DOCHTER RD<br>(CONN)                        |
|                       |  | 0110/2099 | 018 "DIA CAST IRON<br>LEN=0053 INSTALLED UNKN      |

DIR: B TOTAL LEN: 24.249 MI.  
LEFT MUN: MIFFLIN T

DIST: 03-2 SR: 287  
RIGHT MUN: MIFFLIN T

WATER ST ET  
(BORO)

1 0 00353 0 00 0190+25 019042 FT  
SR 0973 SH  
(SR0973 SEG 0134/0675) 0090/0000

022686 FT

0100 / 1725

019901 FT

017658 FT

| 0110/2097 | SALLADAS | BURG      | B    |   |  |      |
|-----------|----------|-----------|------|---|--|------|
| 0110/1925 | LEN=0052 | INSTALLED | IRON |   |  | UNKN |
| 0110/1628 | LEN=0038 | INSTALLED | CONC | R |  | UNKN |
| 0110/1324 | LEN=0060 | INSTALLED | IRON |   |  | UNKN |

022686 FT 1 0 00353 0 00 0228+07  
CHURCH ST  
(BORO)  
0110/0000 LENGTH(AH 2641 BK 2785)

0100/1963 036 "DIA CAST IRON  
LEN=0075 INSTALLED UNKN

0100/1716 WATER ST  
0100/1409 (BORO)  
BMSBN 41/0287/0100/1251  
1000353000 0211+41  
LARRYS CREEK  
0100/1251 BMSBG 41/0287/0100/1251

```

019901 FT 1 0 00353 0 00 0198+85
SALLADASBURG
MIFFLIN T
0100/0000 LENGTH(AH 2785 BK 0859)
0090/0409 BMS EN 41/0287/0090/0397
1 0 00353 0 00 0194+26
TR LARRYS CR
0090/0397 BMS BG 41/0287/0090/0397
SR 0973 SH
0090/0305 (SR0973 SEG 0140/0000)

```

```

0090/0000 LENGTH(AH 0859 BK 1384)
01B="DIA CINST MLEDA L
0080/1380 LEN=0072 INSTALLED UNKN
(APRA) SALLADASBURG ELE
SALLADA S BURG EL. SCH. D
0080/1059 (PRRD)

```

017658 FT 1 0 00353 0 00 0175+77

EXTRACT DATE: 12/28/2024 ROADWAY MANAGEMENT SYSTEM PAGE NUMBER: 194  
PRINT DATE: 12/30/2024 SLD COUNTY/SR - ANNUAL PRINT COUNTY: LYCOMING

DIR: B TOTAL LEN: 24.249 MI. DIST: 03-2 SR: 287  
LEFT MUN: MIFFLIN T RIGHT MUN: MIFFLIN T

ZINCK RD  
(T358)

0070/1508

014983 FT

ZINCK RD  
(T358)

0060/0842

012993 FT

009821 FT

008213 FT

0080/0000 LENGTH(AH 1384 BK 2675)

014983 FT 1 0 00353 0 00 0150+00  
0070/0000 LENGTH(AH 2675 BK 1990)

0060/0842 ZINCK RD  
(T358)

012993 FT 1 0 00353 0 00 0129+68  
0060/0000 LENGTH(AH 1990 BK 3172)  
COREY LN  
(PRDR)  
COLE LN  
(PRDR)

0050/0171 BMS EN 41/0287/0050/0159  
1 0 00353 0 00 0099+69  
TR LARRYS CR

0050/0159 BMSBG 41/0287/0050/0159  
009821 FT 1 0 00353 0 00 0098+10

MIFFLIN  
PIATT T  
0050/0000 LENGTH(AH 3172 BK 1608)  
048" DIA CAST IRON  
0040/1460 LEN=0052 INSTALLED UNKN

008213 FT 1 0 00353 0 00 0081+74  
LARRYVILLE RD  
(T365)

0040/0000 LENGTH(AH 1608 BK 2415)

0030/1756 BMS EN 41/0287/0030/1648  
1 0 00353 0 00 0057+99  
LARRYS CREEK

0030/1648 BMSBG 41/0287/0030/1648

DIR: B TOTAL LEN: 24.249 MI. DIST: 03-2 SR: 287  
LEFT MUN: PIATT T RIGHT MUN: PIATT T

EXTRACT DATE: 12/28/2024 ROADWAY MANAGEMENT SYSTEM PAGE NUMBER: 192  
PRINT DATE: 12/30/2024 SLD COUNTY/SR - ANNUAL PRINT COUNTY: LYCOMING

DIR: B TOTAL LEN: 9.043 MI. DIST: 03-2 SR: 284  
LEFT MUN: JACKSON T RIGHT MUN: JACKSON T

047747 FT

047747 FT  
INTER-AHD

SR 1009 SH  
(SR1009 SEG 0010/0000)  
RAMP A RD  
(SR8013 SEG 0750/0874)  
018 "DIA CIRC CONCR  
LEN=0040 INSTALLED UNKN  
018 "DIA CIRC CONCR  
LEN=0045 INSTALLED UNKN  
024 "DIA CIRC METAL  
LEN=0048 INSTALLED UNKN  
015 "DIA CIRC CONCR  
LEN=0045 INSTALLED UNKN  
018 "DIA CIRC CONCR  
LEN=0036 INSTALLED UNKN  
018 "DIA CIRC CONCR  
LEN=0040 INSTALLED UNKN  
1 0 00535 0 00 0456+83  
LENGTH(AH 2112 BK 1853)  
018 "DIA CIRC CONCR  
LEN=0150 INSTALLED UNKN

045635 FT

045635 FT  
5 0170/0000  
0160/1734

SR 0015  
OP ID 41/0015/1770/0655  
S.R. 0015  
OP ID 41/0015/1771/0325  
RAMP C RD  
(SR8013 SEG 0500/1306)  
RAMP D RD  
(SR8013 SEG 0250/0000)  
BMSBG 41/0284/0160/0000  
1 0 00535 0 00 0438+18  
STEAM VALLEY  
BMSBG 41/0284/0160/0000  
LENGTH(AH 1853 BK 3261)  
HOMER HOLLOW RD  
(TB06)

043782 FT

5 0160/0000  
0150/3129  
0150/2860  
0150/2300

018 "DIA CIRC CONCR  
LEN=0032 INSTALLED UNKN  
018 "DIA CIRC METAL  
LEN=0036 INSTALLED 2006

EXTRACT DATE: 12/28/2024 ROADWAY MANAGEMENT SYSTEM PAGE NUMBER: 191  
PRINT DATE: 12/30/2024 SLD COUNTY/SR - ANNUAL PRINT COUNTY: LYCOMING

DIR: B TOTAL LEN: 9.043 MI. DIST: 03-2 SR: 284  
LEFT MUN: JACKSON T RIGHT MUN: JACKSON T

040521 FT

5

==

==

037401 FT

5

034975 FT

5

|           |              |                |
|-----------|--------------|----------------|
| 0150/2163 | 018 "DIA     | CIRC CONCR     |
|           | LEN=0038     | INSTALLED UNKN |
| 0150/1916 | 018 "DIA     | CIRC CONCR     |
|           | LEN=0036     | INSTALLED UNKN |
| 0150/1108 | 018 "DIA     | CIRC CONCR     |
|           | LEN=0036     | INSTALLED UNKN |
| 0150/0745 | 018 "DIA     | CIRC CONCR     |
|           | LEN=0040     | INSTALLED UNKN |
| 040521 FT | 1 0 00535    | 0 00 0405+58   |
| 0150/0000 | LENGTH(AH    | 3261 BK 3120)  |
| 0140/3080 | 036 "DIA     | CIRC CONCR     |
|           | LEN=0024     | INSTALLED UNKN |
| 0140/2511 | 018 "DIA     | CIR PLASTIC    |
|           | LEN=0036     | INSTALLED UNKN |
| 0140/2233 | 024 "DIA     | CIRC CONCR     |
|           | LEN=0044     | INSTALLED UNKN |
| 0140/2101 | GLADYS LN    |                |
|           | (PRDR)       |                |
| 0140/1941 | SCHMOUDER DR |                |
|           | (PRDR)       |                |
| 0140/1391 | 018 "DIA     | CIRC CONCR     |
|           | LEN=0040     | INSTALLED UNKN |
| 0140/0884 | 018 "DIA     | CIRC CONCR     |
|           | LEN=0032     | INSTALLED UNKN |
| 0140/0648 | 018 "DIA     | CIRC CONCR     |
|           | LEN=0040     | INSTALLED UNKN |
| 0140/0324 | 018 "DIA     | CIRC CONCR     |
|           | LEN=0036     | INSTALLED UNKN |
| 037401 FT | 1 0 00535    | 0 00 0374+38   |
| 0140/0000 | LENGTH(AH    | 3120 BK 2426)  |
| 0130/2395 | 018 "DIA     | CIRC CONCR     |
|           | LEN=0036     | INSTALLED UNKN |
| 0130/1930 | 018 "DIA     | CIRC CONCR     |
|           | LEN=0036     | INSTALLED UNKN |
| 0130/1082 | 024 "DIA     | CIRC CONCR     |
|           | LEN=0036     | INSTALLED UNKN |
| 0130/0600 | 018 "DIA     | CIRC CONCR     |
|           | LEN=0036     | INSTALLED UNKN |
| 034975 FT | 1 0 00535    | 0 00 0350+12   |
| 0130/0000 | LENGTH(AH    | 2426 BK 2922)  |
| 0120/2669 | 018 "DIA     | CIRC CONCR     |
|           | LEN=0032     | INSTALLED UNKN |
| 0120/2135 | 018 "DIA     | CIRC CONCR     |
|           | LEN=0032     | INSTALLED UNKN |
| 0120/1687 | 042 "DIA     | CIRC CONCR     |
|           | LEN=0044     | INSTALLED UNKN |

EXTRACT DATE: 12/28/2024 ROADWAY MANAGEMENT SYSTEM PAGE NUMBER: 190  
PRINT DATE: 12/30/2024 SLD COUNTY/SR - ANNUAL PRINT COUNTY: LYCOMING

DIR: B TOTAL LEN: 9.043 MI. DIST: 03-2 SR: 284  
LEFT MUN: JACKSON T RIGHT MUN: JACKSON T

032053 FT

028976 FT

|           |             |               |
|-----------|-------------|---------------|
| 0120/1282 | 018 "DIA    | CIRC CONCR    |
| LEN=0040  | INSTALLED   | UNKN          |
| 0120/0998 | 018 "DIA    | CIRC CONCR    |
| LEN=0036  | INSTALLED   | UNKN          |
| 0120/0693 | 018 "DIA    | CIR PLASTIC   |
| LEN=0040  | INSTALLED   | 2017          |
| 0120/0491 | 018 "DIA    | CIRC CONCR    |
| LEN=0036  | INSTALLED   | UNKN          |
| 0120/0108 | 018 "DIA    | CIRC CONCR    |
| LEN=0036  | INSTALLED   | UNKN          |
| 032053 FT | 1 0 00535   | 0 00 0320+70  |
|           | JACKSON     |               |
|           | PINE T      |               |
| 0120/0000 | LENGTH(AH   | 2922 BK 3077) |
| 024 "DIA  | CIR PLASTIC |               |
| LEN=0040  | INSTALLED   | 2006          |
| 0110/3064 | 018 "DIA    | CIR PLASTIC   |
| LEN=0040  | INSTALLED   | 2011          |
| 0110/2941 | 018 "DIA    | CIRC CONCR    |
| LEN=0040  | INSTALLED   | UNKN          |
| 0110/2730 | 018 "DIA    | CIRC CONCR    |
| LEN=0036  | INSTALLED   | UNKN          |
| 0110/2380 | 024 "DIA    | CIRC CONCR    |
| LEN=0040  | INSTALLED   | UNKN          |
| 0110/1875 | 018 "DIA    | CIR PLASTIC   |
| LEN=0035  | INSTALLED   | 2006          |
| 0110/1029 | 018 "DIA    | CIR PLASTIC   |
| LEN=0040  | INSTALLED   | 2011          |
| 0110/0612 | 018 "DIA    | CIR PLASTIC   |
| LEN=0040  | INSTALLED   | 2011          |
| 0110/0363 | 1 0 00535   | 0 00 0290+07  |
| 028976 FT | LENGTH(AH   | 3077 BK 3222) |
| 0110/0000 | 018 "DIA    | CIR PLASTIC   |
| LEN=0036  | INSTALLED   | 2017          |
| 0100/3174 | 018 "DIA    | CIR PLASTIC   |
| LEN=0040  | INSTALLED   | 2016          |
| 0100/3001 | 018 "DIA    | CIR PLASTIC   |
| LEN=0040  | INSTALLED   | 2005          |
| 0100/2613 | 018 "DIA    | CIR PLASTIC   |
| LEN=0044  | INSTALLED   | 2011          |
| 0100/2452 | 018 "DIA    | CIR PLASTIC   |
| LEN=0040  | INSTALLED   | UNKN          |
| 0100/2118 | 018 "DIA    | CIR PLASTIC   |
| LEN=0043  | INSTALLED   | 2011          |
| 0100/1972 | 018 "DIA    | CIR PLASTIC   |
| LEN=0035  | INSTALLED   | 2011          |
| 0100/1694 | 018 "DIA    | CIR PLASTIC   |
| LEN=0040  | INSTALLED   | 2011          |
| 0100/1492 | 018 "DIA    | CIR PLASTIC   |



EXTRACT DATE: 12/28/2024 ROADWAY MANAGEMENT SYSTEM PAGE NUMBER: 189  
PRINT DATE: 12/30/2024 SLD COUNTY/SR - ANNUAL PRINT COUNTY: LYCOMING

DIR: B TOTAL LEN: 9.043 MI. DIST: 03-2 SR: 284  
LEFT MUN: PINE T RIGHT MUN: PINE T

025754 FT

022503 FT

|           |                          |           |         |
|-----------|--------------------------|-----------|---------|
| 0100/1294 | LEN=0040                 | INSTALLED | 2016    |
| 018 "DIA  | CIR                      | PLASTIC   |         |
| 0100/0906 | LEN=0040                 | INSTALLED | 2006    |
| 018 "DIA  | CIR                      | PLASTIC   |         |
| 0100/0802 | LEN=0040                 | INSTALLED | 2011    |
| 018 "DIA  | CIR                      | PLASTIC   |         |
| 0100/0607 | LEN=0040                 | INSTALLED | 2006    |
| 018 "DIA  | CIR                      | PLASTIC   |         |
| 0100/0361 | LEN=0040                 | INSTALLED | 2006    |
| 0100/0031 | BMSSEN 41/0284/0100/0000 |           |         |
| 025754 FT | 1 0 00535 0 00 0257+83   |           |         |
|           | FLICKS RUN               |           |         |
|           | BMSBG 41/0284/0100/0000  |           |         |
| 0100/0000 | LENGTH(AH 3222 BK 3251)  |           |         |
| 0090/2593 | 018 "DIA                 | CIR       | PLASTIC |
| 0090/2156 | LEN=0040                 | INSTALLED | 2011    |
| 0090/2075 | 018 "DIA                 | CIR       | PLASTIC |
| 0090/1846 | LEN=0040                 | INSTALLED | 2006    |
| 0090/1526 | 018 "DIA                 | CIR       | PLASTIC |
| 0090/1368 | LEN=0035                 | INSTALLED | 2011    |
| 0090/1258 | 018 "DIA                 | CIR       | PLASTIC |
| 0090/0766 | LEN=0040                 | INSTALLED | 2006    |
| 0090/0336 | 018 "DIA                 | CIR       | PLASTIC |
| 0090/0190 | LEN=0038                 | INSTALLED | 2016    |
| 022503 FT | 018 "DIA                 | CIR       | PLASTIC |
| 0090/0000 | LEN=0038                 | INSTALLED | 2016    |
|           | 1 0 00535 0 00 0225+34   |           |         |
|           | LENGTH(AH 3251 BK 2916)  |           |         |
| 0080/2721 | 018 "DIA                 | CIR       | PLASTIC |
| 0080/2533 | LEN=0035                 | INSTALLED | 2011    |
| 0080/2381 | 018 "DIA                 | CIR       | PLASTIC |
| 0080/2166 | LEN=0040                 | INSTALLED | 2006    |
| 0080/1762 | 018 "DIA                 | CIR       | PLASTIC |
| 0080/1589 | LEN=0040                 | INSTALLED | 2011    |
|           | 018 "DIA                 | CIR       | PLASTIC |
|           | LEN=0043                 | INSTALLED | 2011    |
|           | 018 "DIA                 | CIR       | PLASTIC |

EXTRACT DATE: 12/28/2024 ROADWAY MANAGEMENT SYSTEM PAGE NUMBER: 188  
PRINT DATE: 12/30/2024 SLD COUNTY/SR - ANNUAL PRINT COUNTY: LYCOMING

DIR: B TOTAL LEN: 9.043 MI. DIST: 03-2 SR: 284  
LEFT MUN: PINE T RIGHT MUN: PINE T

019587 FT

018715 FT

016315 FT

014040 FT

|           |                          |               |      |
|-----------|--------------------------|---------------|------|
| 0080/1397 | LEN=0040                 | INSTALLED     | 2006 |
| 0080/1073 | 024 "DIA                 | CIR PLASTIC   |      |
| 0080/0625 | LEN=0040                 | INSTALLED     | 2011 |
| 0080/0379 | 018 "DIA                 | CIR PLASTIC   |      |
| 0080/0257 | LEN=0040                 | INSTALLED     | 2006 |
| 0080/0073 | 018 "DIA                 | CIR PLASTIC   |      |
| 019587 FT | LEN=0035                 | INSTALLED     | 2016 |
| 0080/0000 | 018 "DIA                 | CIR PLASTIC   |      |
| 0074/0457 | LEN=0030                 | INSTALLED     | 2016 |
|           | 018 "DIA                 | CIR PLASTIC   |      |
|           | LEN=0040                 | INSTALLED     | 2011 |
|           | 1 0 00535                | 0 00 0196+18  |      |
|           | LENGTH(AH                | 2916 BK 0872) |      |
|           | BMSSEN 41/0284/0074/0361 |               |      |
|           | 0 0 00000                | 0 00 0000+00  |      |
|           | BLOCKHOUSE CREEK         |               |      |
|           | BMSBG 41/0284/0074/0361  |               |      |
|           | 024 "DIA                 | CIRC CONCR    |      |
|           | LEN=0048                 | INSTALLED     | UNKN |
|           | 0 0 00000                | 0 00 0000+00  |      |
|           | LENGTH(AH                | 0872 BK 2400) |      |
|           | 018 "DIA                 | CIR PLASTIC   |      |
|           | LEN=0040                 | INSTALLED     | 2016 |
|           | 018 "DIA                 | CIR PLASTIC   |      |
|           | LEN=0040                 | INSTALLED     | 2016 |
|           | 018 "DIA                 | CIR PLASTIC   |      |
|           | LEN=0040                 | INSTALLED     | 2016 |
|           | 018 "DIA                 | CIR PLASTIC   |      |
|           | LEN=0040                 | INSTALLED     | 2016 |
|           | BMSSEN 41/0284/0070/0000 |               |      |
|           | 1 0 00535                | 0 00 0163+25  |      |
|           | BLACKS CREEK             |               |      |
|           | BMSBG 41/0284/0070/0000  |               |      |
|           | LENGTH(AH                | 2400 BK 2275) |      |
|           | 018 "DIA                 | CIRC METAL    |      |
|           | LEN=0036                 | INSTALLED     | 2017 |
|           | 018 "DIA                 | CIR PLASTIC   |      |
|           | LEN=0040                 | INSTALLED     | 2016 |
|           | 018 "DIA                 | CIR PLASTIC   |      |
|           | LEN=0040                 | INSTALLED     | 2016 |
|           | 018 "DIA                 | CIR PLASTIC   |      |
|           | LEN=0040                 | INSTALLED     | 2016 |
|           | 1 0 00535                | 0 00 0140+90  |      |
|           | LENGTH(AH                | 2275 BK 2051) |      |
|           | 015"H 21"W               | ELLIP METAL   |      |
|           | LEN=0036                 | INSTALLED     | UNKN |

EXTRACT DATE: 12/28/2024 ROADWAY MANAGEMENT SYSTEM PAGE NUMBER: 187  
PRINT DATE: 12/30/2024 SLD COUNTY/SR - ANNUAL PRINT COUNTY: LYCOMING

DIR: B TOTAL LEN: 9.043 MI. DIST: 03-2 SR: 284  
LEFT MUN: PINE T RIGHT MUN: PINE T

TEXAS CREEK RD  
(T782)

|           |           |   |
|-----------|-----------|---|
|           | 0050/0840 | 015"H 21"W ELLIP METAL<br>LEN=0036 INSTALLED UNKN                 |
|           | 0050/0597 | 018"DIA CIR PLASTIC<br>LEN=0035 INSTALLED 2014                    |
| 011989 FT | 0050/0136 | 015"H 21"W ELLIP METAL<br>LEN=0036 INSTALLED UNKN                 |
|           | 011989 FT | 1 0 00535 0 00 0120+39  |
|           | 0050/0000 | LENGTH(AH 2051 BK 0999)<br>018"DIA CIRC CONCR                     |
|           | 0042/0840 | LEN=0078 INSTALLED UNKN   |
| 0042/0802 | 0042/0682 | BMS EN 41/0284/0042/0558<br>0 0 00000 0 00 0000+00<br>TEXAS CREEK |
|           | 0042/0558 | BMS BG 41/0284/0042/0558<br>042"DIA CIRC CONCR                    |
| 010990 FT | 0042/0228 | LEN=0075 INSTALLED UNKN   |
|           | 010990 FT | 0 0 00000 0 00 0000+00  |
|           | 0042/0000 | LENGTH(AH 0999 BK 1959)<br>018"DIA CIR PLASTIC                    |
|           | 0040/1897 | LEN=0040 INSTALLED UNKN   |
|           | 0040/1375 | 015"H 21"W ELLIP METAL<br>LEN=0040 INSTALLED 2014                 |
|           | 0040/0157 | 018"DIA CIR PLASTIC<br>LEN=0040 INSTALLED 2011                    |
| 009031 FT | 009031 FT | 1 0 00535 0 00 0090+18  |
|           | 0040/0000 | LENGTH(AH 1959 BK 3006)<br>013"H 22"W ELLIP METAL                 |
|           | 0030/2634 | LEN=0045 INSTALLED UNKN   |
|           | 0030/2170 | 018"DIA CIR PLASTIC<br>LEN=0035 INSTALLED 2011                    |
|           | 0030/1849 | 018"DIA CIR PLASTIC<br>LEN=0040 INSTALLED UNKN                    |
|           | 0030/1475 | 015"H 21"W ELLIP METAL<br>LEN=0040 INSTALLED UNKN                 |
|           | 0030/0112 | 015"H 21"W ELLIP METAL<br>LEN=0030 INSTALLED 2011                 |
| 006025 FT | 006025 FT | 1 0 00535 0 00 0060+12  |
|           | 0030/0000 | LENGTH(AH 3006 BK 2998)<br>018"DIA CIR PLASTIC                    |
|           | 0020/2640 | LEN=0035 INSTALLED 2014   |

EXTRACT DATE: 12/28/2024 ROADWAY MANAGEMENT SYSTEM PAGE NUMBER: 186  
PRINT DATE: 12/30/2024 SLD COUNTY/SR - ANNUAL PRINT COUNTY: LYCOMING

DIR: B TOTAL LEN: 9.043 MI. DIST: 03-2 SR: 284  
LEFT MUN: PINE T RIGHT MUN: PINE T

003027 FT

FOR SR 0284 AND 0287  
(CONN)

0010/0185

1 0 00535 0 00 0000+00 000000 FT  
SR 0287 SH  
(SR0287 SEG 0400/0000) 0010/0000

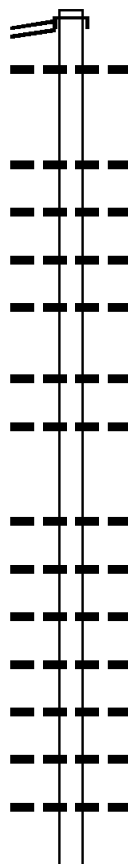
|           |                          |
|-----------|--------------------------|
| 0020/1723 | 018 " DIA CIRC METAL     |
| 0020/1298 | LEN=0040 INSTALLED UNKN  |
| 0020/1182 | 018 " DIA CIR PLASTIC    |
| 0020/0884 | LEN=0035 INSTALLED 2014  |
| 0020/0533 | 018 " DIA CIR PLASTIC    |
| 0020/0172 | LEN=0035 INSTALLED 2014  |
| 0020/0061 | 015 "H 21 "W ELLIP METAL |
| 003027 FT | LEN=0030 INSTALLED 2011  |
| 0020/0000 | 018 " DIA CIRC METAL     |
|           | LEN=0040 INSTALLED 2004  |
|           | 021 "H 15 "W ELLIP METAL |
|           | LEN=0030 INSTALLED 2004  |
|           | 018 " DIA CIR PLASTIC    |
|           | LEN=0040 INSTALLED 2011  |
|           | 1 0 00535 0 00 0030+27   |
|           | LENGTH(AH 2998 BK 3027)  |
|           | 015 "H 21 "W ELLIP METAL |
| 0010/2930 | LEN=0036 INSTALLED UNKN  |
| 0010/2680 | 018 " DIA CIR PLASTIC    |
| 0010/2400 | LEN=0035 INSTALLED 2014  |
| 0010/2180 | 018 " DIA CIR PLASTIC    |
| 0010/1882 | LEN=0040 INSTALLED 2011  |
| 0010/1505 | 018 " DIA CIRC METAL     |
| 0010/1339 | LEN=0030 INSTALLED UNKN  |
| 0010/1021 | 018 " DIA CIR PLASTIC    |
| 0010/0965 | LEN=0035 INSTALLED 2014  |
| 0010/0800 | 015 "H 21 "W ELLIP METAL |
| 0010/0673 | LEN=0036 INSTALLED UNKN  |
|           | 015 "H 21 "W ELLIP METAL |
|           | LEN=0037 INSTALLED UNKN  |
|           | 018 " DIA CIRC METAL     |
|           | LEN=0030 INSTALLED UNKN  |
|           | 018 " DIA CIR PLASTIC    |
|           | LEN=0040 INSTALLED 2014  |
|           | 030 " DIA CIR PLASTIC    |
|           | LEN=0060 INSTALLED 2006  |
|           | BMSSEN 41/0284/0010/0624 |
|           | 1 0 00535 0 00 0005+96   |
|           | BONNELL RUN              |
| 0010/0624 | BMSBG 41/0284/0010/0624  |
|           | 018 " DIA CIR PLASTIC    |
| 0010/0170 | LEN=0060 INSTALLED 2006  |
| NC SR     | SR 0284 SH               |
| 000000 FT | SR 0287 SH               |
|           | (SR0287 SEG 0400/0000)   |
|           | MFC BEGIN = D            |
| 0010/0000 | LENGTH(AH 3027 BK 0000)  |

EXTRACT DATE: 12/28/2024 ROADWAY MANAGEMENT SYSTEM PAGE NUMBER: 185  
PRINT DATE: 12/30/2024 SLD COUNTY/SR - ANNUAL PRINT COUNTY: LYCOMING  
DIR: B TOTAL LEN: 4.903 MI. DIST: 03-2 SR: 239  
LEFT MUN: FRANKLIN T RIGHT MUN: FRANKLIN T

SR 0042 SH 025888 FT  
(SR0042 SEG 0130/0000) 0102/3457

022431 FT

020227 FT



|           |                         |
|-----------|-------------------------|
| 025888 FT | SR 0042 SH              |
| INTER-AHD | (SR0042 SEG 0130/0000)  |
| 0102/3457 | 048 "DIA CIR PLASTIC    |
| 0102/3339 | LEN=0060 INSTALLED UNKN |
| 0102/2280 | 018 "DIA CIR PLASTIC    |
| 0102/2094 | LEN=0036 INSTALLED 2008 |
| 0102/1901 | 018 "DIA CIR PLASTIC    |
| 0102/1526 | LEN=0040 INSTALLED 2001 |
| 0102/0643 | 018 "DIA CIR PLASTIC    |
| 0102/0375 | LEN=0036 INSTALLED 2008 |
| 022431 FT | 1 0 00321 0 00 0224+83  |
| 0102/0000 | LENGTH(AH 3457 BK 2204) |
| 0092/2064 | 018 "DIA CIR PLASTIC    |
| 0092/1794 | LEN=0036 INSTALLED 2008 |
| 0092/1551 | 018 "DIA CIR PLASTIC    |
| 0092/1120 | LEN=0036 INSTALLED 2008 |
| 0092/0686 | 018 "DIA CIR PLASTIC    |
| 0092/0365 | LEN=0040 INSTALLED 2008 |
| 0092/0093 | 024 "DIA CIR PLASTIC    |
| 020227 FT | LEN=0040 INSTALLED 2001 |
| 0092/0000 | 018 "DIA CIR PLASTIC    |
|           | LEN=0040 INSTALLED 2008 |
|           | 018 "DIA CIR PLASTIC    |
|           | LEN=0044 INSTALLED 2008 |
|           | 1 0 00321 0 00 0202+59  |
|           | LENGTH(AH 2204 BK 3171) |

EXTRACT DATE: 12/28/2024 ROADWAY MANAGEMENT SYSTEM PAGE NUMBER: 184  
PRINT DATE: 12/30/2024 SLD COUNTY/SR - ANNUAL PRINT COUNTY: LYCOMING

DIR: B TOTAL LEN: 4.903 MI. DIST: 03-2 SR: 239  
LEFT MUN: FRANKLIN T RIGHT MUN: FRANKLIN T

1 0 00321 0 00 0170+59 017056 FT  
MORDAN HOLLOW RD  
(SR2079 SEG 0040/3079) 0082/0000

UNKNOWN RD  
(PRDR)  
LC FOR UNKNOWN RD  
(CONN)

0072/0505

0072/0466

015032 FT

|           |            |                |
|-----------|------------|----------------|
| 0082/3131 | 024 "DIA   | CIR PLASTIC    |
| 0082/2860 | LEN=0040   | INSTALLED 2001 |
| 0082/2819 | 018 "DIA   | CIR PLASTIC    |
| 0082/2720 | LEN=0036   | INSTALLED 2008 |
| 0082/2370 | FRANKLIN   |                |
| 0082/2190 | JORDAN T   |                |
| 0082/1920 | 018 "DIA   | CIR PLASTIC    |
| 0082/1648 | LEN=0040   | INSTALLED 2008 |
| 0082/1212 | 018 "DIA   | CIR PLASTIC    |
| 0082/0818 | LEN=0036   | INSTALLED UNKN |
| 0082/0237 | 018 "DIA   | CIR PLASTIC    |
| 017056 FT | LEN=0040   | INSTALLED 2001 |
| 0082/0000 | 024 "DIA   | CIR PLASTIC    |
| 0072/1998 | LEN=0044   | INSTALLED 2008 |
| 0072/1421 | 048 "H 60" | W CON BOX CUL  |
| 0072/1009 | LEN=0040   | INSTALLED UNKN |
| 0072/0571 | 030 "DIA   | CIR PLASTIC    |
| 0072/0366 | LEN=0045   | INSTALLED 2001 |
| 0072/0094 | 018 "DIA   | CIR PLASTIC    |
| 015032 FT | LEN=0040   | INSTALLED 2001 |
| 0072/0000 | 018 "DIA   | CIR PLASTIC    |
| 0062/1680 | LEN=0040   | INSTALLED UNKN |
| 0062/1192 | 018 "DIA   | CIR PLASTIC    |
| 0062/0806 | LEN=0036   | INSTALLED UNKN |

LENGTH(AH 3171 BK 2024)

024 "DIA CIR PLASTIC

048 "DIA CIR PLASTIC

018 "DIA CIRC METAL

018 "DIA CIRC METAL

018 "DIA CIRC METAL

024 "DIA CIR PLASTIC

024 "DIA CIR PLASTIC

1 0 00321 0 00 0150+40

VILLAGE: LUNGERSVILLE

LENGTH(AH 2024 BK 1861)

018 "DIA CIR PLASTIC

018 "DIA CIR PLASTIC

018 "DIA CIRC METAL

018 "DIA CIRC METAL

EXTRACT DATE: 12/28/2024 ROADWAY MANAGEMENT SYSTEM PAGE NUMBER: 183  
PRINT DATE: 12/30/2024 SLD COUNTY/SR - ANNUAL PRINT COUNTY: LYCOMING

DIR: B TOTAL LEN: 4.903 MI. DIST: 03-2 SR: 239  
LEFT MUN: JORDAN T RIGHT MUN: JORDAN T

1 0 00321 0 00 0131+83 013171 FT  
BRADLEY RD  
(T746) 0062/0000

010245 FT

WOODS RD  
(T748) 0042/1140

1 0 00321 0 00 0073+00 007289 FT  
BOUDMAND RD  
(T750) 0042/0000

013171 FT

|             |                         |
|-------------|-------------------------|
| 5 0062/0000 | LENGTH(AH 1861 BK 2926) |
|             | 048 "DIA CIR PLASTIC    |
| 0052/2926   | LEN=0040 INSTALLED 2009 |
|             | 024 "DIA CIR PLASTIC    |
| 0052/2330   | LEN=0040 INSTALLED 2001 |
|             | 018 "DIA CIR PLASTIC    |
| 0052/2198   | LEN=0036 INSTALLED 2008 |
|             | 018 "DIA CIR PLASTIC    |
| 0052/1932   | LEN=0045 INSTALLED 2001 |
|             | 018 "DIA CIRC METAL     |
| 0052/1505   | LEN=0036 INSTALLED UNKN |
|             | 018 "DIA CIRC METAL     |
| 0052/1027   | LEN=0036 INSTALLED UNKN |
|             | 018 "DIA CIRC METAL     |
| 0052/0680   | LEN=0048 INSTALLED UNKN |
|             | 048"H 60"W CON BOX CUL  |
| 0052/0344   | LEN=0036 INSTALLED UNKN |
| 010245 FT   | 1 0 00321 0 00 0102+59  |
|             | 018 "DIA CIRC METAL     |
|             | LEN=0036 INSTALLED UNKN |
| 5 0052/0000 | LENGTH(AH 2926 BK 2956) |
|             | 018 "DIA CIRC METAL     |
| 0042/2618   | LEN=0036 INSTALLED UNKN |
|             | 018 "DIA CIRC METAL     |
| 0042/2191   | LEN=0036 INSTALLED UNKN |
|             | 018 "DIA CIRC METAL     |
| 0042/1756   | LEN=0036 INSTALLED UNKN |
|             | 018 "DIA CIR PLASTIC    |
| 0042/1213   | LEN=0040 INSTALLED 2015 |
|             | 018 "DIA CIR PLASTIC    |
| 0042/0914   | LEN=0040 INSTALLED 2001 |
|             | 007289 FT               |
| 5 0042/0000 | LENGTH(AH 2956 BK 2414) |
|             | 018 "DIA CIR PLASTIC    |
| 0032/2200   | LEN=0040 INSTALLED 2008 |
|             | 036 "DIA CIR PLASTIC    |
| 0032/2029   | LEN=0042 INSTALLED 2009 |
|             | 018 "DIA CIR PLASTIC    |
| 0032/1358   | LEN=0035 INSTALLED 2015 |
|             | 030"H 19"W ELLIP METAL  |
| 0032/0921   | LEN=0040 INSTALLED 2012 |

EXTRACT DATE: 12/28/2024 ROADWAY MANAGEMENT SYSTEM PAGE NUMBER: 182  
PRINT DATE: 12/30/2024 SLD COUNTY/SR - ANNUAL PRINT COUNTY: LYCOMING

DIR: B TOTAL LEN: 4.903 MI. DIST: 03-2 SR: 239  
LEFT MUN: JORDAN T RIGHT MUN: JORDAN T

1 0 00321 0 00 0048+79 004875 FT  
PETERMAN RD  
(T752) 0032/0000

002494 FT

TO 0118/0380 SH  
(CONN) 0012/0082

1 0 00321 0 00 0000+00 000000 FT  
LAIRDSVILLE RD  
(SR0118 SEG 0380/2734) 0012/0000

004875 FT

5 0032/0000 LENGTH(AH 2414 BK 2381)  
024 "DIA CIR PLASTIC  
LEN=0060 INSTALLED 2001  
0022/2278 024 "DIA CIR PLASTIC  
LEN=0060 INSTALLED 2001  
0022/2082 018 "DIA CIR PLASTIC  
LEN=0040 INSTALLED 2001  
0022/1593 036 "DIA CIR PLASTIC  
LEN=0036 INSTALLED 2009  
0022/1175 018 "DIA CIR PLASTIC  
LEN=0040 INSTALLED 2001  
0022/0971 018 "DIA CIR PLASTIC  
LEN=0040 INSTALLED 2001  
0022/0800 018 "DIA CIR PLASTIC  
LEN=0036 INSTALLED 2008  
0022/0598 018 "DIA CIR PLASTIC  
LEN=0036 INSTALLED 2008  
0022/0389 018 "DIA CIR PLASTIC  
LEN=0036 INSTALLED 2008  
002494 FT 1 0 00321 0 00 0024+48  
5 0022/0000 LENGTH(AH 2381 BK 2494)  
018 "DIA CIR PLASTIC  
LEN=0036 INSTALLED 2015  
0012/2456 018 "DIA CIR PLASTIC  
LEN=0040 INSTALLED 2015  
0012/2184 024 "DIA CIR PLASTIC  
LEN=0036 INSTALLED 2008  
0012/1864 024 "DIA CIR PLASTIC  
LEN=0040 INSTALLED 2012  
0012/1344 018 "DIA CIRC METAL  
LEN=0036 INSTALLED UNKN  
0012/0927 018 "DIA CIRC METAL  
LEN=0036 INSTALLED UNKN  
0012/0314 FROM 0118/0010 SH  
0012/0125 (CONN)  
024 "DIA CIR PLASTIC  
0012/0092 LEN=0080 INSTALLED 2006

NC SR 0239 SH  
LAIRDSVILLE RD  
(SR0118 SEG 0010/0000)

INTER-BK SR 0239/0250 SH  
(SR0239 SEG 0250/3292)

000000 FT MFC BEGIN = D  
BK-COLUMBIA (19)  
5 0012/0000 LENGTH(AH 2494 BK 0000)



EXTRACT DATE: 12/28/2024 ROADWAY MANAGEMENT SYSTEM PAGE NUMBER: 181  
PRINT DATE: 12/30/2024 SLD COUNTY/SR - ANNUAL PRINT COUNTY: LYCOMING

DIR: N TOTAL LEN: 29.609 MI. DIST: 03-2 SR: 220  
LEFT MUN: PENN T RIGHT MUN: PENN T

156335 FT

154549 FT

1 0 00019 0 05 0773+72 152700 FT  
EDKIN HILL RD  
(SR2085 SEG 0010/0000) 0650/0000

|           |                          |
|-----------|--------------------------|
| 156325 FT | AH-SULLIVAN (56)         |
| INTER-AHD | SR 0220 SH               |
| 0660/1786 | (SR0220 SEG 0010/0000)   |
| 0660/1286 | 018 "DIA CIRC CONCR UNKN |
| 0660/0968 | 018 "DIA CIRC CONCR UNKN |
| 0660/0219 | 036 "DIA CIRC CONCR UNKN |
| 0660/0034 | 018 "DIA CIRC CONCR UNKN |
| 154539 FT | 1 0 00019 0 05 0792+00   |
| 0660/0000 | MONTAGUE HILL RD         |
| 0650/1504 | (T702)                   |
| 0650/1194 | LENGTH(AH 1786 BK 1849)  |
| 0650/0437 | 018 "DIA CIRC CONCR UNKN |
| 0650/0386 | 018 "DIA CIRC CONCR UNKN |
| 0650/0074 | 018 "DIA CIRC CONCR UNKN |
| 152690 FT | LEN=0042 INSTALLED UNKN  |
| 0650/0000 | STRAWBRIDGE HILL RD      |
| 0640/2594 | (T700)                   |
| 0640/2459 | 018 "DIA CIRC CONCR UNKN |
| 0640/2100 | 018 "DIA CIRC CONCR UNKN |
| 0640/1679 | 018 "DIA CIRC CONCR UNKN |

DIR: N TOTAL LEN: 29.609 MI. DIST: 03-2 SR: 220  
LEFT MUN: PENN T RIGHT MUN: PENN T

DIR: N                      TOTAL LEN: 29.609 MI.                      DIST: 03-2                      SR: 220  
LEFT MUN: PENN T                      RIGHT MUN: PENN T

EXTRACT DATE: 12/28/2024 ROADWAY MANAGEMENT SYSTEM PAGE NUMBER: 178  
PRINT DATE: 12/30/2024 SLD COUNTY/SR - ANNUAL PRINT COUNTY: LYCOMING

DIR: N TOTAL LEN: 29.609 MI. DIST: 03-2 SR: 220  
LEFT MUN: SHREWSBURY T RIGHT MUN: SHREWSBURY T

POINT BETHEL RD 136662 FT  
(T602) 0580/0000

1 0 00019 0 05 0595+06 134787 FT  
DEER LAKE RD  
(SR2083 SEG 0010/0000) 0570/0000

131788 FT

129003 FT

136652 FT 1 0 00019 0 05 0612+00  
VILLAGE: GLEN MAWR  
5 0580/0000 LENGTH(AH 1852 BK 1875)  
018 "DIA CIRC CONCR  
0570/1538 LEN=0050 INSTALLED UNKN  
018 "DIA CIRC CONCR  
0570/1339 LEN=0042 INSTALLED UNKN  
0570/0854 BMSSEN 41/0220/0570/0826  
1 0 00019 0 05 0602+84  
LICK RUN  
0570/0826 BMSBG 41/0220/0570/0826  
134777 FT  
5 0570/0000 LENGTH(AH 1875 BK 2999)  
018 "DIA CIRC CONCR  
0560/2937 LEN=0040 INSTALLED UNKN  
015 "DIA CIRC CONCR  
0560/2467 LEN=0050 INSTALLED UNKN  
018 "DIA CIRC CONCR  
0560/2105 LEN=0036 INSTALLED UNKN  
018 "DIA CIRC CONCR  
0560/1584 LEN=0060 INSTALLED UNKN  
018 "DIA CIR PLASTIC  
0560/1305 LEN=0043 INSTALLED UNKN  
015 "DIA CIRC CONCR  
0560/0703 LEN=0072 INSTALLED UNKN  
024 "DIA CIRC CONCR  
0560/0237 LEN=0060 INSTALLED UNKN  
131778 FT 1 0 00019 0 05 0564+96  
5 0560/0000 LENGTH(AH 2999 BK 2785)  
024 "DIA CIRC CONCR  
0550/1808 LEN=0040 INSTALLED UNKN  
018 "DIA CIRC CONCR  
0550/0970 LEN=0037 INSTALLED UNKN  
018 "DIA CIRC CONCR  
0550/0657 LEN=0035 INSTALLED UNKN  
018 "DIA CIRC CONCR  
0550/0305 LEN=0040 INSTALLED UNKN  
018 "DIA CIRC CONCR  
0550/0170 LEN=0050 INSTALLED UNKN  
128993 FT 1 0 00019 0 05 0537+00  
5 0550/0000 LENGTH(AH 2785 BK 3180)  
BARTO HOLLOW RD  
(T650)  
0540/2802 018 "DIA CIRC CONCR

EXTRACT DATE: 12/28/2024 ROADWAY MANAGEMENT SYSTEM PAGE NUMBER: 177  
PRINT DATE: 12/30/2024 SLD COUNTY/SR - ANNUAL PRINT COUNTY: LYCOMING

DIR: N TOTAL LEN: 29.609 MI. DIST: 03-2 SR: 220  
LEFT MUN: SHREWSBURY T RIGHT MUN: SHREWSBURY T

1 0 00019 0 04 0504+74 125823 FT  
HIGHLAND LAKE RD  
(SR2081 SEG 0010/0000) 0540/0000

124767 FT

BIG RUN RD  
(T658)

0530/0000

122356 FT

|           |   |                |
|-----------|---|----------------|
| 0540/2717 | LEN=0113  | INSTALLED UNKN |
| 0540/2070 | 018 "DIA CIRC CONCR<br>LEN=0036                               | INSTALLED UNKN |
| 0540/1158 | 018 "DIA CIRC CONCR<br>LEN=0040                               | INSTALLED UNKN |
| 0540/0464 | 018 "DIA CIRC METAL<br>LEN=0036                               | INSTALLED UNKN |
| 0540/0135 | BMSSEN 41/0220/0540/0114<br>0 0 00000 0 00 0000+00<br>FOX RUN |                |
| 0540/0114 | BMSBG 41/0220/0540/0114<br>018 "DIA CIRC CONCR                |                |
| 0540/0028 | LEN=0074  | INSTALLED UNKN |
| 125813 FT |   |                |
| 0540/0000 | LENGTH(AH 3180 BK 1056)<br>BMSSEN 41/0220/0530/0465           |                |
| 0530/0508 | 1 0 00019 0 04 0498+51<br>BIG RUN                             |                |
| 0530/0465 | BMSBG 41/0220/0530/0465<br>018 "DIA CIRC CONCR                |                |
| 0530/0159 | LEN=0064  | INSTALLED UNKN |
| 124757 FT | 1 0 00019 0 04 0494+53<br>VILLAGE: TIVOLA                     |                |
| 0530/0000 | 018 "DIA CIRC CONCR<br>LEN=0042                               | INSTALLED UNKN |
| 0520/2408 | LENGTH(AH 1056 BK 2411)<br>018 "DIA CIRC CONCR                |                |
| 0520/1717 | LEN=0043  | INSTALLED UNKN |
| 0520/1488 | 018 "DIA CIRC CONCR<br>LEN=0038                               | INSTALLED UNKN |
| 0520/1262 | 018 "DIA CIR PLASTIC<br>LEN=0060                              | INSTALLED UNKN |
| 0520/0128 | 024 "DIA CIR PLASTIC<br>LEN=0072                              | INSTALLED UNKN |
| 122346 FT | 018 "DIA CIRC CONCR<br>LEN=0042                               | INSTALLED UNKN |
| 0520/0000 | 1 0 00019 0 04 0470+35<br>LENGTH(AH 2411 BK 2496)             |                |
| 0510/2323 | 012 "DIA CIRC CONCR<br>LEN=0041                               | INSTALLED 1998 |
| 0510/1853 | 024 "DIA CIRC CONCR<br>LEN=0055                               | INSTALLED UNKN |

EXTRACT DATE: 12/28/2024 ROADWAY MANAGEMENT SYSTEM PAGE NUMBER: 176  
PRINT DATE: 12/30/2024 SLD COUNTY/SR - ANNUAL PRINT COUNTY: LYCOMING

DIR: N TOTAL LEN: 29.609 MI. DIST: 03-2 SR: 220  
LEFT MUN: SHREWSBURY T RIGHT MUN: SHREWSBURY T

|                          |  |  |  |             |  |
|--------------------------|--|--|--|-------------|--|
|                          |  |  |  | 0510/1409   | 018 "DIA CIRC CONCR<br>LEN=0055 INSTALLED UNKN |
|                          |  |  |  | 0510/1060   | 018 "DIA CIRC CONCR<br>LEN=0050 INSTALLED UNKN |
|                          |  |  |  | 0510/0595   | 018 "DIA CIRC CONCR<br>LEN=0044 INSTALLED UNKN |
|                          |  |  |  | 0510/0401   | 018 "DIA CIRC CONCR<br>LEN=0051 INSTALLED UNKN |
| 119860 FT                |  |  |  | 119850 FT   | 1 0 00019 0 04 0445+32                         |
|                          |  |  |  | 5 0510/0000 | LENGTH(AH 2496 BK 2330)<br>018 "DIA CIRC CONCR |
|                          |  |  |  | 0500/2218   | LEN=0040 INSTALLED UNKN<br>018 "DIA CIRC CONCR |
|                          |  |  |  | 0500/1641   | LEN=0036 INSTALLED UNKN<br>018 "DIA CIRC CONCR |
|                          |  |  |  | 0500/1316   | LEN=0036 INSTALLED UNKN<br>018 "DIA CIRC CONCR |
|                          |  |  |  | 0500/0946   | LEN=0040 INSTALLED UNKN<br>018 "DIA CIRC CONCR |
|                          |  |  |  | 0500/0610   | LEN=0040 INSTALLED UNKN                        |
| 117530 FT                |  |  |  | 117520 FT   | 1 0 00019 0 04 0421+95                         |
|                          |  |  |  | NC SR       | 0220 SH  |
|                          |  |  |  |             | ROARING RUN                                    |
|                          |  |  |  |             | STRUCTURE LENGTH 16 FT                         |
|                          |  |  |  |             | BMSID 41/0220/0500/0000                        |
|                          |  |  |  | 5 0500/0000 | LENGTH(AH 2330 BK 1970)                        |
| ROARING RUN RD<br>(T656) |  |  |  |             | SHREWSBURY                                     |
|                          |  |  |  | 0490/1296   | PICTURE ROCKS B                                |
|                          |  |  |  | 0490/1260   | 024 "DIA CIRC CONCR<br>LEN=0050 INSTALLED 1997 |
|                          |  |  |  | 0490/0993   | 018 "DIA CIRC CONCR<br>LEN=0060 INSTALLED UNKN |
|                          |  |  |  | 0490/0801   | 024 "DIA CIRC CONCR<br>LEN=0060 INSTALLED UNKN |
|                          |  |  |  | 0490/0405   | 018 "DIA CIRC CONCR<br>LEN=0055 INSTALLED UNKN |
|                          |  |  |  | 0490/0128   | 018 "DIA CIRC CONCR<br>LEN=0045 INSTALLED UNKN |
| 115560 FT                |  |  |  | 115550 FT   | 1 0 00019 0 04 0402+45                         |
|                          |  |  |  |             | WATER ST                                       |
|                          |  |  |  |             | (BORO)   |
|                          |  |  |  | 5 0490/0000 | LENGTH(AH 1970 BK 2512)<br>018 "DIA CIRC CONCR |
|                          |  |  |  | 0480/2512   | LEN=0030 INSTALLED UNKN<br>018 "DIA CIRC CONCR |
|                          |  |  |  | 0480/2234   | LEN=0035 INSTALLED UNKN<br>018 "DIA CIRC CONCR |

EXTRACT DATE: 12/28/2024 ROADWAY MANAGEMENT SYSTEM PAGE NUMBER: 175  
PRINT DATE: 12/30/2024 SLD COUNTY/SR - ANNUAL PRINT COUNTY: LYCOMING

DIR: N TOTAL LEN: 29.609 MI. DIST: 03-2 SR: 220  
LEFT MUN: PICTURE ROCKS B RIGHT MUN: PICTURE ROCKS B

LAUREL RUN RD  
(SR0864 SEG 0310/0641) 0480/0997

BENNETT LN  
(BORO) 0480/0283

113048 FT

|           |                          |             |      |
|-----------|--------------------------|-------------|------|
| 0480/1975 | LEN=0035                 | INSTALLED   | UNKN |
| 0480/1839 | 018 "DIA                 | CIRC CONCR  | UNKN |
| 0480/1759 | LEN=0035                 | INSTALLED   | UNKN |
| 0480/1639 | 018 "DIA                 | CIRC CONCR  | UNKN |
| 0480/1614 | LEN=0035                 | INSTALLED   | UNKN |
|           | LADDER AL                |             |      |
|           | (BORO)                   |             |      |
| 0480/1544 | 018 "DIA                 | CIRC CONCR  | UNKN |
| 0480/1398 | LEN=0035                 | INSTALLED   | UNKN |
| 0480/1233 | 018 "DIA                 | CIR PLASTIC | UNKN |
| 0480/1069 | LEN=0035                 | INSTALLED   | UNKN |
| 0480/0997 | 018 "DIA                 | CIRC CONCR  | UNKN |
| 0480/0967 | LEN=0036                 | INSTALLED   | UNKN |
| 0480/0720 | 018 "DIA                 | CIRC CONCR  | UNKN |
| 0480/0502 | LEN=0035                 | INSTALLED   | UNKN |
| 0480/0458 | BANK AL                  |             |      |
|           | (BORO)                   |             |      |
| 0480/0280 | 018 "DIA                 | CIRC CONCR  | UNKN |
| 0480/0179 | LEN=0035                 | INSTALLED   | UNKN |
| 0480/0040 | CENTER ST                |             |      |
| 113038 FT | (BORO)                   |             |      |
|           | 018 "DIA                 | CIRC CONCR  | UNKN |
|           | LEN=0040                 | INSTALLED   | UNKN |
|           | 1 0 00019 0 03 0375+45   |             |      |
|           | WATER ST                 |             |      |
|           | (BORO)                   |             |      |
| 0480/0000 | LENGTH (AH 2512 BK 1601) |             |      |
| 0474/1490 | 018 "DIA                 | CIRC CONCR  | UNKN |
| 0474/1483 | LEN=0035                 | INSTALLED   | UNKN |
|           | BMSSEN 41/0220/0474/1263 |             |      |
|           | 0 0 00000 0 00 0000+00   |             |      |
|           | MUNCY CREEK              |             |      |
| 0474/1263 | BMSBG 41/0220/0474/1263  |             |      |
| 0474/1240 | 018 "DIA                 | CIRC CONCR  | UNKN |
|           | LEN=0035                 | INSTALLED   | UNKN |
|           | 018 "DIA                 | CIRC CONCR  |      |

EXTRACT DATE: 12/28/2024 ROADWAY MANAGEMENT SYSTEM PAGE NUMBER: 174  
PRINT DATE: 12/30/2024 SLD COUNTY/SR - ANNUAL PRINT COUNTY: LYCOMING

DIR: N TOTAL LEN: 29.609 MI. DIST: 03-2 SR: 220  
LEFT MUN: PICTURE ROCKS B RIGHT MUN: PICTURE ROCKS B

111447 FT

110760 FT

|       |             |                         |             |      |
|-------|-------------|-------------------------|-------------|------|
| -- -- | 0474/1070   | LEN=0035                | INSTALLED   | UNKN |
| -- -- | 0474/0895   | 018 "DIA                | CIRC CONCR  |      |
|       |             | LEN=0035                | INSTALLED   | UNKN |
|       |             | NUNN LN                 |             |      |
| ==    | 0474/0863   | (BORO)                  |             |      |
| -- -- | 0474/0785   | 018 "DIA                | CIRC CONCR  |      |
| -- -- | 0474/0690   | LEN=0035                | INSTALLED   | UNKN |
| -- -- | 0474/0620   | 018 "DIA                | CIRC CONCR  |      |
| -- -- | 0474/0480   | LEN=0035                | INSTALLED   | UNKN |
| -- -- | 0474/0290   | 018 "DIA                | CIR PLASTIC |      |
| -- -- | 0474/0170   | LEN=0035                | INSTALLED   | UNKN |
| -- -- | 0474/0025   | 018 "DIA                | CIR PLASTIC |      |
| -- -- | 111437 FT   | 024 "DIA                | CIRC CONCR  |      |
|       |             | LEN=0060                | INSTALLED   | UNKN |
|       |             | 1 0 00019 0 03          | 0360+82     |      |
|       |             | TAYLOR HILL RD          |             |      |
|       |             | (BORO)                  |             |      |
| ==    | 5 0474/0000 | LENGTH(AH 1601 BK 0687) |             |      |
|       | 110750 FT   | 0 0 00000 0 00          | 0000+00     |      |
|       |             | NC MA IN ST             |             |      |
|       |             | PICTURE ROCKS           |             |      |
|       |             | WOLF T                  |             |      |
| 5     | 0472/0000   | LENGTH(AH 0687 BK 3214) |             |      |
| -- -- | 0460/3107   | 018 "DIA                | CIR PLASTIC |      |
| -- -- | 0460/2751   | LEN=0065                | INSTALLED   | 1998 |
| -- -- | 0460/2365   | 018 "DIA                | CIRC METAL  |      |
| -- -- | 0460/2079   | LEN=0060                | INSTALLED   | UNKN |
| -- -- | 0460/1735   | 018 "DIA                | CIR PLASTIC |      |
| -- -- | 0460/1445   | LEN=0055                | INSTALLED   | 1998 |
| -- -- | 0460/1240   | 018 "DIA                | CIR PLASTIC |      |
| -- -- | 0460/0960   | LEN=0060                | INSTALLED   | UNKN |
| -- -- | 0460/0737   | 036 "DIA                | CIRC METAL  |      |
| -- -- | 0460/0698   | LEN=0065                | INSTALLED   | UNKN |
|       |             | 018 "DIA                | CIRC CONCR  |      |
|       |             | LEN=0060                | INSTALLED   | UNKN |
|       |             | 018 "DIA                | CIRC CONCR  |      |
|       |             | LEN=0086                | INSTALLED   | UNKN |
|       |             | 018 "DIA                | CIRC CONCR  |      |
|       |             | LEN=0113                | INSTALLED   | UNKN |
|       |             | BARTLOW DR              |             |      |
| ==    | 0460/0737   | (T210)                  |             |      |
| -- -- | 0460/0698   | 018 "DIA                | CIRC CONCR  |      |
|       |             | LEN=0094                | INSTALLED   | UNKN |



EXTRACT DATE: 12/28/2024 ROADWAY MANAGEMENT SYSTEM PAGE NUMBER: 173  
PRINT DATE: 12/30/2024 SLD COUNTY/SR - ANNUAL PRINT COUNTY: LYCOMING

DIR: N TOTAL LEN: 29.609 MI. DIST: 03-2 SR: 220  
LEFT MUN: WOLF T RIGHT MUN: WOLF T

|                         |           |     |               |                          |
|-------------------------|-----------|-----|---------------|--------------------------|
| PINE RUN RD<br>(TWP )   | 107546 FT | ==  | 107536 FT     | 1 0 00019 0 03 0321+10   |
|                         | 0460/0000 |     | NC SR 0220 SH |                          |
|                         |           | --- | 5 0460/0000   | LENGTH(AH 3214 BK 2477)  |
|                         |           | --- | 0450/2374     | 018 "DIA CIRC CONCR UNKN |
|                         |           | --- | 0450/2076     | LEN=0070 INSTALLED UNKN  |
|                         |           | --- | 0450/1768     | 018 "DIA CIRC CONCR UNKN |
|                         |           | --- |               | LEN=0090 INSTALLED UNKN  |
|                         |           | --- | 0450/0840     | 036 "DIA CIRC CONCR UNKN |
|                         |           | --- | 0450/0524     | LEN=0100 INSTALLED UNKN  |
|                         |           | --- | 0450/0369     | 018 "DIA CIRC CONCR UNKN |
|                         |           | --- | 0450/0169     | LEN=0090 INSTALLED UNKN  |
|                         | 105069 FT | --- | 105059 FT     | 024 "DIA CIRC CONCR UNKN |
|                         |           | --- | 5 0450/0000   | LEN=0100 INSTALLED UNKN  |
|                         |           | --- |               | 024 "DIA CIRC CONCR UNKN |
|                         |           | --- |               | LEN=0070 INSTALLED UNKN  |
|                         |           | --- |               | 1 0 00019 0 03 0296+20   |
|                         |           | --- | 5 0450/0000   | LENGTH(AH 2477 BK 2141)  |
|                         |           | --- | 0440/1238     | 018 "DIA CIRC METAL UNKN |
|                         |           | --- |               | LEN=0045 INSTALLED UNKN  |
|                         | 102928 FT | --- | 102918 FT     | 1 0 00019 0 03 0274+67   |
|                         |           | --- | 5 0440/0000   | LENGTH(AH 2141 BK 1757)  |
|                         |           | --- | 0436/1541     | BEAVER LAKE RD           |
|                         |           | --- | 0436/1224     | (SR2073 SEG 0010/0000)   |
|                         |           | --- |               | BMSSEN 41/0220/0430/1364 |
|                         |           | --- |               | 1 0 00355 0 02 0229+28   |
|                         |           | --- | 0436/0990     | MUNCY CREEK              |
|                         |           | --- |               | BMSBG 41/0220/0430/1364  |
|                         |           | --- | 0436/0105     | 018 "DIA CIRC METAL UNKN |
|                         | 101171 FT | --- | 101161 FT     | LEN=0040 INSTALLED UNKN  |
|                         |           | --- |               | 0 0 00000 0 00 0000+00   |
|                         |           | --- | 5 0436/0000   | MFC BEGIN = C            |
|                         |           | --- |               | LENGTH(AH 1757 BK 0143)  |
| RESERVOIR RD<br>(T190)  | 0433/0086 | ==  | 101018 FT     | 0 0 00000 0 00 0000+00   |
| 0 0 00000 0 00 0000+00  | 101028 FT | --- | MFC BEGIN = C |                          |
| MFC BEGIN = C           |           | --- | 5 0432/0000   | LENGTH(AH 0143 BK 2976)  |
| LENGTH(AH 0143 BK 2976) | 0433/0000 | --- |               | 024 "DIA CIRC METAL UNKN |
|                         |           | --- | 0420/2935     | LEN=0050 INSTALLED UNKN  |

EXTRACT DATE: 12/28/2024 ROADWAY MANAGEMENT SYSTEM PAGE NUMBER: 172  
PRINT DATE: 12/30/2024 SLD COUNTY/SR - ANNUAL PRINT COUNTY: LYCOMING

DIR: N TOTAL LEN: 29.609 MI. DIST: 03-2 SR: 220  
LEFT MUN: WOLF T RIGHT MUN: WOLF T

FOR SR 0220S TO 0220S  
(CONN) 0420/2918

FOR SR 0220S TO 0220S  
(CONN) 0420/2562

098052 FT

|  |  |  |  |  |  |  |  |  |  |  |  |  |  |  |  |  |  |  |  |  |  |  |  |  |  |  |  |  |  |  |  |  |  |  |  |  |  |  |  |  |  |  |  |  |  |  |  |  |  |  |  |  |  |  |  |  |  |  |  |  |  |  |  |  |  |  |  |  |  |  |  |  |  |  |  |  |  |  |  |  |  |  |  |  |  |  |  |  |  |  |  |  |  |  |  |  |  |  |  |  |  |  |  |  |  |  |  |  |  |  |  |  |  |  |  |  |  |  |  |  |  |  |  |  |  |  |  |  |  |  |  |  |  |  |  |  |  |  |  |  |  |  |  |  |  |  |  |  |  |  |  |  |  |  |  |  |  |  |  |  |  |  |  |  |  |  |  |  |  |  |  |  |  |  |  |  |  |  |  |  |  |  |  |  |  |  |  |  |  |  |  |  |  |  |  |  |  |  |  |  |  |  |  |  |  |  |  |  |  |  |  |  |  |  |  |  |  |  |  |  |  |  |  |  |  |  |  |  |  |  |  |  |  |  |  |  |  |  |  |  |  |  |  |  |  |  |  |  |  |  |  |  |  |  |  |  |  |  |  |  |  |  |  |  |  |  |  |  |  |  |  |  |  |  |  |  |  |  |  |  |  |  |  |  |  |  |  |  |  |  |  |  |  |  |  |  |  |  |  |  |  |  |  |  |  |  |  |  |  |  |  |  |  |  |  |  |  |  |  |  |  |  |  |  |  |  |  |  |  |  |  |  |  |  |  |  |  |  |  |  |  |  |  |  |  |  |  |  |  |  |  |  |  |  |  |  |  |  |  |  |  |  |  |  |  |  |  |  |  |  |  |  |  |  |  |  |  |  |  |  |  |  |  |  |  |  |  |  |  |  |  |  |  |  |  |  |  |  |  |  |  |  |  |  |  |  |  |  |  |  |  |  |  |  |  |  |  |  |  |  |  |  |  |  |  |  |  |  |  |  |  |  |  |  |  |  |  |  |  |  |  |  |  |  |  |  |  |  |  |  |  |  |  |  |  |  |  |  |  |  |  |  |  |  |  |  |  |  |  |  |  |  |  |  |  |  |  |  |  |  |  |  |  |  |  |  |  |  |  |  |  |  |  |  |  |  |  |  |  |  |  |  |  |  |  |  |  |  |  |  |  |  |  |  |  |  |  |  |  |  |  |  |  |  |  |  |  |  |  |  |  |  |  |  |  |  |  |  |  |  |  |  |  |  |  |  |  |  |  |  |  |  |  |  |  |  |  |  |  |  |  |  |  |  |  |  |  |  |  |  |  |  |  |  |  |  |  |  |  |  |  |  |  |  |  |  |  |  |  |  |  |  |  |  |  |  |  |  |  |  |  |  |  |  |  |  |  |  |  |  |  |  |  |  |  |  |  |  |  |  |  |  |  |  |  |  |  |  |  |  |  |  |  |  |  |  |  |  |  |  |  |  |  |  |  |  |  |  |  |  |  |  |  |  |  |  |  |  |  |  |  |  |  |  |  |  |  |  |  |  |  |  |  |  |  |  |  |  |  |  |  |  |  |  |  |  |  |  |  |  |  |  |  |  |  |  |  |  |  |  |  |  |  |  |  |  |  |  |  |  |  |  |  |  |  |  |  |  |  |  |  |  |  |  |  |  |  |  |  |  |  |  |  |  |  |  |  |  |  |  |  |  |  |  |  |  |  |  |  |  |  |  |  |  |  |  |  |  |  |  |  |  |  |  |  |  |  |  |  |  |  |  |  |  |  |  |  |  |  |  |  |  |  |  |  |  |  |  |  |  |  |  |  |  |  |  |  |  |  |  |  |  |  |  |  |  |  |  |  |  |  |  |  |  |  |  |  |  |  |  |  |  |  |  |  |  |  |  |  |  |  |  |  |  |  |  |  |  |  |  |  |  |  |  |  |  |  |  |  |  |  |  |  |  |  |  |  |  |  |  |  |  |  |  |  |  |  |  |  |  |  |  |  |  |  |  |  |  |  |  |  |  |  |  |  |  |  |  |  |  |  |  |  |  |  |  |  |  |  |  |  |  |  |  |  |  |  |  |  |  |  |  |  |  |  |  |  |  |  |  |  |  |  |  |  |  |  |  |  |  |  |  |  |  |  |  |  |  |  |  |  |  |  |  |  |  |  |  |  |  |  |  |  |  |  |  |  |  |  |  |  |  |  |  |  |  |  |  |  |  |  |  |  |  |  |  |  |  |  |  |  |  |  |  |  |  |  |  |  |  |  |  |  |  |  |  |  |  |  |  |  |  |  |  |  |  |  |  |  |  |  |  |  |  |  |  |  |  |  |  |  |  |  |  |  |  |  |  |  |  |  |  |  |  |  |  |  |  |  |  |  |  |  |  |  |  |  |  |  |  |  |  |  |  |  |  |  |  |  |  |  |  |  |  |  |  |  |  |  |  |  |  |  |  |  |  |  |  |  |  |  |  |  |  |  |  |  |  |  |  |  |  |  |  |  |  |  |  |  |  |  |  |  |  |  |  |  |  |  |  |  |  |  |  |  |  |  |  |  |  |  |  |  |  |  |  |  |  |  |  |  |  |  |  |  |  |  |  |  |  |  |  |  |  |  |  |  |  |  |  |  |  |  |  |  |  |  |  |  |  |  |  |  |  |  |  |  |  |  |  |  |  |  |  |  |  |  |  |  |  |  |  |  |  |  |  |  |  |  |  |  |  |  |  |  |  |  |  |  |  |  |  |  |  |  |  |  |  |  |  |  |  |  |  |  |  |  |  |  |  |  |  |  |  |  |  |  |  |  |  |  |  |  |  |  |  |  |  |  |  |  |  |  |  |  |  |  |  |  |  |  |  |  |  |  |  |  |  |  |  |  |  |  |  |  |  |  |  |  |  |  |  |  |  |  |  |  |  |  |  |  |  |  |  |  |  |  |  |  |  |  |  |  |  |  |  |  |  |  |  |  |  |  |  |  |  |  |  |  |  |  |  |  |  |  |  |  |  |  |  |  |  |  |  |  |  |  |  |  |  |  |  |  |  |  |  |  |  |  |  |  |  |  |  |  |  |  |  |  |  |  |  |  |  |  |  |  |  |  |  |  |  |  |  |  |  |  |  |  |  |  |  |  |  |  |  |  |  |  |  |  |  |  |  |  |  |  |  |  |  |  |  |  |  |  |  |  |  |  |  |  |  |  |  |  |  |  |  |  |  |  |  |  |  |  |  |  |  |  |  |  |  |  |  |  |  |  |  |  |  |  |  |  |  |  |  |  |  |  |  |  |  |  |  |  |  |  |  |  |  |  |  |  |  |  |  |  |  |  |  |  |  |  |  |  |  |  |  |
|--|--|--|--|--|--|--|--|--|--|--|--|--|--|--|--|--|--|--|--|--|--|--|--|--|--|--|--|--|--|--|--|--|--|--|--|--|--|--|--|--|--|--|--|--|--|--|--|--|--|--|--|--|--|--|--|--|--|--|--|--|--|--|--|--|--|--|--|--|--|--|--|--|--|--|--|--|--|--|--|--|--|--|--|--|--|--|--|--|--|--|--|--|--|--|--|--|--|--|--|--|--|--|--|--|--|--|--|--|--|--|--|--|--|--|--|--|--|--|--|--|--|--|--|--|--|--|--|--|--|--|--|--|--|--|--|--|--|--|--|--|--|--|--|--|--|--|--|--|--|--|--|--|--|--|--|--|--|--|--|--|--|--|--|--|--|--|--|--|--|--|--|--|--|--|--|--|--|--|--|--|--|--|--|--|--|--|--|--|--|--|--|--|--|--|--|--|--|--|--|--|--|--|--|--|--|--|--|--|--|--|--|--|--|--|--|--|--|--|--|--|--|--|--|--|--|--|--|--|--|--|--|--|--|--|--|--|--|--|--|--|--|--|--|--|--|--|--|--|--|--|--|--|--|--|--|--|--|--|--|--|--|--|--|--|--|--|--|--|--|--|--|--|--|--|--|--|--|--|--|--|--|--|--|--|--|--|--|--|--|--|--|--|--|--|--|--|--|--|--|--|--|--|--|--|--|--|--|--|--|--|--|--|--|--|--|--|--|--|--|--|--|--|--|--|--|--|--|--|--|--|--|--|--|--|--|--|--|--|--|--|--|--|--|--|--|--|--|--|--|--|--|--|--|--|--|--|--|--|--|--|--|--|--|--|--|--|--|--|--|--|--|--|--|--|--|--|--|--|--|--|--|--|--|--|--|--|--|--|--|--|--|--|--|--|--|--|--|--|--|--|--|--|--|--|--|--|--|--|--|--|--|--|--|--|--|--|--|--|--|--|--|--|--|--|--|--|--|--|--|--|--|--|--|--|--|--|--|--|--|--|--|--|--|--|--|--|--|--|--|--|--|--|--|--|--|--|--|--|--|--|--|--|--|--|--|--|--|--|--|--|--|--|--|--|--|--|--|--|--|--|--|--|--|--|--|--|--|--|--|--|--|--|--|--|--|--|--|--|--|--|--|--|--|--|--|--|--|--|--|--|--|--|--|--|--|--|--|--|--|--|--|--|--|--|--|--|--|--|--|--|--|--|--|--|--|--|--|--|--|--|--|--|--|--|--|--|--|--|--|--|--|--|--|--|--|--|--|--|--|--|--|--|--|--|--|--|--|--|--|--|--|--|--|--|--|--|--|--|--|--|--|--|--|--|--|--|--|--|--|--|--|--|--|--|--|--|--|--|--|--|--|--|--|--|--|--|--|--|--|--|--|--|--|--|--|--|--|--|--|--|--|--|--|--|--|--|--|--|--|--|--|--|--|--|--|--|--|--|--|--|--|--|--|--|--|--|--|--|--|--|--|--|--|--|--|--|--|--|--|--|--|--|--|--|--|--|--|--|--|--|--|--|--|--|--|--|--|--|--|--|--|--|--|--|--|--|--|--|--|--|--|--|--|--|--|--|--|--|--|--|--|--|--|--|--|--|--|--|--|--|--|--|--|--|--|--|--|--|--|--|--|--|--|--|--|--|--|--|--|--|--|--|--|--|--|--|--|--|--|--|--|--|--|--|--|--|--|--|--|--|--|--|--|--|--|--|--|--|--|--|--|--|--|--|--|--|--|--|--|--|--|--|--|--|--|--|--|--|--|--|--|--|--|--|--|--|--|--|--|--|--|--|--|--|--|--|--|--|--|--|--|--|--|--|--|--|--|--|--|--|--|--|--|--|--|--|--|--|--|--|--|--|--|--|--|--|--|--|--|--|--|--|--|--|--|--|--|--|--|--|--|--|--|--|--|--|--|--|--|--|--|--|--|--|--|--|--|--|--|--|--|--|--|--|--|--|--|--|--|--|--|--|--|--|--|--|--|--|--|--|--|--|--|--|--|--|--|--|--|--|--|--|--|--|--|--|--|--|--|--|--|--|--|--|--|--|--|--|--|--|--|--|--|--|--|--|--|--|--|--|--|--|--|--|--|--|--|--|--|--|--|--|--|--|--|--|--|--|--|--|--|--|--|--|--|--|--|--|--|--|--|--|--|--|--|--|--|--|--|--|--|--|--|--|--|--|--|--|--|--|--|--|--|--|--|--|--|--|--|--|--|--|--|--|--|--|--|--|--|--|--|--|--|--|--|--|--|--|--|--|--|--|--|--|--|--|--|--|--|--|--|--|--|--|--|--|--|--|--|--|--|--|--|--|--|--|--|--|--|--|--|--|--|--|--|--|--|--|--|--|--|--|--|--|--|--|--|--|--|--|--|--|--|--|--|--|--|--|--|--|--|--|--|--|--|--|--|--|--|--|--|--|--|--|--|--|--|--|--|--|--|--|--|--|--|--|--|--|--|--|--|--|--|--|--|--|--|--|--|--|--|--|--|--|--|--|--|--|--|--|--|--|--|--|--|--|--|--|--|--|--|--|--|--|--|--|--|--|--|--|--|--|--|--|--|--|--|--|--|--|--|--|--|--|--|--|--|--|--|--|--|--|--|--|--|--|--|--|--|--|--|--|--|--|--|--|--|--|--|--|--|--|--|--|--|--|--|--|--|--|--|--|--|--|--|--|--|--|--|--|--|--|--|--|--|--|--|--|--|--|--|--|--|--|--|--|--|--|--|--|--|--|--|--|--|--|--|--|--|--|--|--|--|--|--|--|--|--|--|--|--|--|--|--|--|--|--|--|--|--|--|--|--|--|--|--|--|--|--|--|--|--|--|--|--|--|--|--|--|--|--|--|--|--|--|--|--|--|--|--|--|--|--|--|--|--|--|--|--|--|--|--|--|--|--|--|--|--|--|--|--|--|--|--|--|--|--|--|--|--|--|--|--|--|--|--|--|--|--|--|--|--|--|--|--|--|--|--|--|--|--|--|--|--|--|--|--|--|--|--|--|--|--|--|--|--|--|--|--|--|--|--|--|--|--|--|--|--|--|--|--|--|--|--|--|--|--|--|--|--|--|--|--|--|--|--|--|--|--|--|--|--|--|--|--|--|--|--|--|--|--|--|--|--|--|--|--|--|--|--|--|--|--|--|--|--|--|--|--|--|--|--|--|--|--|--|--|--|--|--|--|--|--|--|--|--|--|--|--|--|--|--|--|--|--|--|--|--|--|--|--|--|--|--|--|--|--|--|--|--|--|--|--|--|--|--|--|--|--|--|--|--|--|--|--|--|--|--|--|--|--|--|--|--|--|--|--|--|
|  |  |  |  |  |  |  |  |  |  |  |  |  |  |  |  |  |  |  |  |  |  |  |  |  |  |  |  |  |  |  |  |  |  |  |  |  |  |  |  |  |  |  |  |  |  |  |  |  |  |  |  |  |  |  |  |  |  |  |  |  |  |  |  |  |  |  |  |  |  |  |  |  |  |  |  |  |  |  |  |  |  |  |  |  |  |  |  |  |  |  |  |  |  |  |  |  |  |  |  |  |  |  |  |  |  |  |  |  |  |  |  |  |  |  |  |  |  |  |  |  |  |  |  |  |  |  |  |  |  |  |  |  |  |  |  |  |  |  |  |  |  |  |  |  |  |  |  |  |  |  |  |  |  |  |  |  |  |  |  |  |  |  |  |  |  |  |  |  |  |  |  |  |  |  |  |  |  |  |  |  |  |  |  |  |  |  |  |  |  |  |  |  |  |  |  |  |  |  |  |  |  |  |  |  |  |  |  |  |  |  |  |  |  |  |  |  |  |  |  |  |  |  |  |  |  |  |  |  |  |  |  |  |  |  |  |  |  |  |  |  |  |  |  |  |  |  |  |  |  |  |  |  |  |  |  |  |  |  |  |  |  |  |  |  |  |  |  |  |  |  |  |  |  |  |  |  |  |  |  |  |  |  |  |  |  |  |  |  |  |  |  |  |  |  |  |  |  |  |  |  |  |  |  |  |  |  |  |  |  |  |  |  |  |  |  |  |  |  |  |  |  |  |  |  |  |  |  |  |  |  |  |  |  |  |  |  |  |  |  |  |  |  |  |  |  |  |  |  |  |  |  |  |  |  |  |  |  |  |  |  |  |  |  |  |  |  |  |  |  |  |  |  |  |  |  |  |  |  |  |  |  |  |  |  |  |  |  |  |  |  |  |  |  |  |  |  |  |  |  |  |  |  |  |  |  |  |  |  |  |  |  |  |  |  |  |  |  |  |  |  |  |  |  |  |  |  |  |  |  |  |  |  |  |  |  |  |  |  |  |  |  |  |  |  |  |  |  |  |  |  |  |  |  |  |  |  |  |  |  |  |  |  |  |  |  |  |  |  |  |  |  |  |  |  |  |  |  |  |  |  |  |  |  |  |  |  |  |  |  |  |  |  |  |  |  |  |  |  |  |  |  |  |  |  |  |  |  |  |  |  |  |  |  |  |  |  |  |  |  |  |  |  |  |  |  |  |  |  |  |  |  |  |  |  |  |  |  |  |  |  |  |  |  |  |  |  |  |  |  |  |  |  |  |  |  |  |  |  |  |  |  |  |  |  |  |  |  |  |  |  |  |  |  |  |  |  |  |  |  |  |  |  |  |  |  |  |  |  |  |  |  |  |  |  |  |  |  |  |  |  |  |  |  |  |  |  |  |  |  |  |  |  |  |  |  |  |  |  |  |  |  |  |  |  |  |  |  |  |  |  |  |  |  |  |  |  |  |  |  |  |  |  |  |  |  |  |  |  |  |  |  |  |  |  |  |  |  |  |  |  |  |  |  |  |  |  |  |  |  |  |  |  |  |  |  |  |  |  |  |  |  |  |  |  |  |  |  |  |  |  |  |  |  |  |  |  |  |  |  |  |  |  |  |  |  |  |  |  |  |  |  |  |  |  |  |  |  |  |  |  |  |  |  |  |  |  |  |  |  |  |  |  |  |  |  |  |  |  |  |  |  |  |  |  |  |  |  |  |  |  |  |  |  |  |  |  |  |  |  |  |  |  |  |  |  |  |  |  |  |  |  |  |  |  |  |  |  |  |  |  |  |  |  |  |  |  |  |  |  |  |  |  |  |  |  |  |  |  |  |  |  |  |  |  |  |  |  |  |  |  |  |  |  |  |  |  |  |  |  |  |  |  |  |  |  |  |  |  |  |  |  |  |  |  |  |  |  |  |  |  |  |  |  |  |  |  |  |  |  |  |  |  |  |  |  |  |  |  |  |  |  |  |  |  |  |  |  |  |  |  |  |  |  |  |  |  |  |  |  |  |  |  |  |  |  |  |  |  |  |  |  |  |  |  |  |  |  |  |  |  |  |  |  |  |  |  |  |  |  |  |  |  |  |  |  |  |  |  |  |  |  |  |  |  |  |  |  |  |  |  |  |  |  |  |  |  |  |  |  |  |  |  |  |  |  |  |  |  |  |  |  |  |  |  |  |  |  |  |  |  |  |  |  |  |  |  |  |  |  |  |  |  |  |  |  |  |  |  |  |  |  |  |  |  |  |  |  |  |  |  |  |  |  |  |  |  |  |  |  |  |  |  |  |  |  |  |  |  |  |  |  |  |  |  |  |  |  |  |  |  |  |  |  |  |  |  |  |  |  |  |  |  |  |  |  |  |  |  |  |  |  |  |  |  |  |  |  |  |  |  |  |  |  |  |  |  |  |  |  |  |  |  |  |  |  |  |  |  |  |  |  |  |  |  |  |  |  |  |  |  |  |  |  |  |  |  |  |  |  |  |  |  |  |  |  |  |  |  |  |  |  |  |  |  |  |  |  |  |  |  |  |  |  |  |  |  |  |  |  |  |  |  |  |  |  |  |  |  |  |  |  |  |  |  |  |  |  |  |  |  |  |  |  |  |  |  |  |  |  |  |  |  |  |  |  |  |  |  |  |  |  |  |  |  |  |  |  |  |  |  |  |  |  |  |  |  |  |  |  |  |  |  |  |  |  |  |  |  |  |  |  |  |  |  |  |  |  |  |  |  |  |  |  |  |  |  |  |  |  |  |  |  |  |  |  |  |  |  |  |  |  |  |  |  |  |  |  |  |  |  |  |  |  |  |  |  |  |  |  |  |  |  |  |  |  |  |  |  |  |  |  |  |  |  |  |  |  |  |  |  |  |  |  |  |  |  |  |  |  |  |  |  |  |  |  |  |  |  |  |  |  |  |  |  |  |  |  |  |  |  |  |  |  |  |  |  |  |  |  |  |  |  |  |  |  |  |  |  |  |  |  |  |  |  |  |  |  |  |  |  |  |  |  |  |  |  |  |  |  |  |  |  |  |  |  |  |  |  |  |  |  |  |  |  |  |  |  |  |  |  |  |  |  |  |  |  |  |  |  |  |  |  |  |  |  |  |  |  |  |  |  |  |  |  |  |  |  |  |  |  |  |  |  |  |  |  |  |  |  |  |  |  |  |  |  |  |  |  |  |  |  |  |  |  |  |  |  |  |  |  |  |  |  |  |  |  |  |  |  |  |  |  |  |  |  |  |  |  |  |  |  |  |  |  |  |  |  |  |  |  |  |  |  |  |  |  |  |  |  |  |  |  |  |  |  |  |  |  |  |  |  |  |  |  |  |  |  |  |
|--|--|--|--|--|--|--|--|--|--|--|--|--|--|--|--|--|--|--|--|--|--|--|--|--|--|--|--|--|--|--|--|--|--|--|--|--|--|--|--|--|--|--|--|--|--|--|--|--|--|--|--|--|--|--|--|--|--|--|--|--|--|--|--|--|--|--|--|--|--|--|--|--|--|--|--|--|--|--|--|--|--|--|--|--|--|--|--|--|--|--|--|--|--|--|--|--|--|--|--|--|--|--|--|--|--|--|--|--|--|--|--|--|--|--|--|--|--|--|--|--|--|--|--|--|--|--|--|--|--|--|--|--|--|--|--|--|--|--|--|--|--|--|--|--|--|--|--|--|--|--|--|--|--|--|--|--|--|--|--|--|--|--|--|--|--|--|--|--|--|--|--|--|--|--|--|--|--|--|--|--|--|--|--|--|--|--|--|--|--|--|--|--|--|--|--|--|--|--|--|--|--|--|--|--|--|--|--|--|--|--|--|--|--|--|--|--|--|--|--|--|--|--|--|--|--|--|--|--|--|--|--|--|--|--|--|--|--|--|--|--|--|--|--|--|--|--|--|--|--|--|--|--|--|--|--|--|--|--|--|--|--|--|--|--|--|--|--|--|--|--|--|--|--|--|--|--|--|--|--|--|--|--|--|--|--|--|--|--|--|--|--|--|--|--|--|--|--|--|--|--|--|--|--|--|--|--|--|--|--|--|--|--|--|--|--|--|--|--|--|--|--|--|--|--|--|--|--|--|--|--|--|--|--|--|--|--|--|--|--|--|--|--|--|--|--|--|--|--|--|--|--|--|--|--|--|--|--|--|--|--|--|--|--|--|--|--|--|--|--|--|--|--|--|--|--|--|--|--|--|--|--|--|--|--|--|--|--|--|--|--|--|--|--|--|--|--|--|--|--|--|--|--|--|--|--|--|--|--|--|--|--|--|--|--|--|--|--|--|--|--|--|--|--|--|--|--|--|--|--|--|--|--|--|--|--|--|--|--|--|--|--|--|--|--|--|--|--|--|--|--|--|--|--|--|--|--|--|--|--|--|--|--|--|--|--|--|--|--|--|--|--|--|--|--|--|--|--|--|--|--|--|--|--|--|--|--|--|--|--|--|--|--|--|--|--|--|--|--|--|--|--|--|--|--|--|--|--|--|--|--|--|--|--|--|--|--|--|--|--|--|--|--|--|--|--|--|--|--|--|--|--|--|--|--|--|--|--|--|--|--|--|--|--|--|--|--|--|--|--|--|--|--|--|--|--|--|--|--|--|--|--|--|--|--|--|--|--|--|--|--|--|--|--|--|--|--|--|--|--|--|--|--|--|--|--|--|--|--|--|--|--|--|--|--|--|--|--|--|--|--|--|--|--|--|--|--|--|--|--|--|--|--|--|--|--|--|--|--|--|--|--|--|--|--|--|--|--|--|--|--|--|--|--|--|--|--|--|--|--|--|--|--|--|--|--|--|--|--|--|--|--|--|--|--|--|--|--|--|--|--|--|--|--|--|--|--|--|--|--|--|--|--|--|--|--|--|--|--|--|--|--|--|--|--|--|--|--|--|--|--|--|--|--|--|--|--|--|--|--|--|--|--|--|--|--|--|--|--|--|--|--|--|--|--|--|--|--|--|--|--|--|--|--|--|--|--|--|--|--|--|--|--|--|--|--|--|--|--|--|--|--|--|--|--|--|--|--|--|--|--|--|--|--|--|--|--|--|--|--|--|--|--|--|--|--|--|--|--|--|--|--|--|--|--|--|--|--|--|--|--|--|--|--|--|--|--|--|--|--|--|--|--|--|--|--|--|--|--|--|--|--|--|--|--|--|--|--|--|--|--|--|--|--|--|--|--|--|--|--|--|--|--|--|--|--|--|--|--|--|--|--|--|--|--|--|--|--|--|--|--|--|--|--|--|--|--|--|--|--|--|--|--|--|--|--|--|--|--|--|--|--|--|--|--|--|--|--|--|--|--|--|--|--|--|--|--|--|--|--|--|--|--|--|--|--|--|--|--|--|--|--|--|--|--|--|--|--|--|--|--|--|--|--|--|--|--|--|--|--|--|--|--|--|--|--|--|--|--|--|--|--|--|--|--|--|--|--|--|--|--|--|--|--|--|--|--|--|--|--|--|--|--|--|--|--|--|--|--|--|--|--|--|--|--|--|--|--|--|--|--|--|--|--|--|--|--|--|--|--|--|--|--|--|--|--|--|--|--|--|--|--|--|--|--|--|--|--|--|--|--|--|--|--|--|--|--|--|--|--|--|--|--|--|--|--|--|--|--|--|--|--|--|--|--|--|--|--|--|--|--|--|--|--|--|--|--|--|--|--|--|--|--|--|--|--|--|--|--|--|--|--|--|--|--|--|--|--|--|--|--|--|--|--|--|--|--|--|--|--|--|--|--|--|--|--|--|--|--|--|--|--|--|--|--|--|--|--|--|--|--|--|--|--|--|--|--|--|--|--|--|--|--|--|--|--|--|--|--|--|--|--|--|--|--|--|--|--|--|--|--|--|--|--|--|--|--|--|--|--|--|--|--|--|--|--|--|--|--|--|--|--|--|--|--|--|--|--|--|--|--|--|--|--|--|--|--|--|--|--|--|--|--|--|--|--|--|--|--|--|--|--|--|--|--|--|--|--|--|--|--|--|--|--|--|--|--|--|--|--|--|--|--|--|--|--|--|--|--|--|--|--|--|--|--|--|--|--|--|--|--|--|--|--|--|--|--|--|--|--|--|--|--|--|--|--|--|--|--|--|--|--|--|--|--|--|--|--|--|--|--|--|--|--|--|--|--|--|--|--|--|--|--|--|--|--|--|--|--|--|--|--|--|--|--|--|--|--|--|--|--|--|--|--|--|--|--|--|--|--|--|--|--|--|--|--|--|--|--|--|--|--|--|--|--|--|--|--|--|--|--|--|--|--|--|--|--|--|--|--|--|--|--|--|--|--|--|--|--|--|--|--|--|--|--|--|--|--|--|--|--|--|--|--|--|--|--|--|--|--|--|--|--|--|--|--|--|--|--|--|--|--|--|--|--|--|--|--|--|--|--|--|--|--|--|--|--|--|--|--|--|--|--|--|--|--|--|--|--|--|--|--|--|--|--|--|--|--|--|--|--|--|--|--|--|--|--|--|--|--|--|--|--|--|--|--|--|--|--|--|--|--|--|--|--|--|--|--|--|--|--|--|--|--|--|--|--|--|--|--|--|--|--|--|--|--|--|--|--|--|--|--|--|--|--|--|--|--|--|--|--|--|--|--|--|--|--|--|--|--|--|--|--|--|--|--|--|--|--|--|--|--|--|--|--|--|--|--|--|

EXTRACT DATE: 12/28/2024 ROADWAY MANAGEMENT SYSTEM PAGE NUMBER: 171  
PRINT DATE: 12/30/2024 SLD COUNTY/SR - ANNUAL PRINT COUNTY: LYCOMING

DIR: N TOTAL LEN: 29.609 MI. DIST: 03-2 SR: 220  
LEFT MUN: WOLF T RIGHT MUN: WOLF T

|                                  |           |  |           |   |
|----------------------------------|-----------|--|-----------|---|
|                                  | 095756 FT |  | 095746 FT | 1 0 00355 0 02 0246+65<br>LIME BLUFF RD<br>(SR2057 SEG 0070/2531) |
|                                  |           |  | 0410/0000 | LENGTH(AH 2296 BK 2773)   |
|                                  |           |  | 0400/2347 | 015 "DIA CIRC CONCR<br>LEN=0051 INSTALLED UNKN                    |
| CHEL DR<br>(PRDR)                | 0400/2056 |  |           |   |
| CHEL DR<br>(PRDR)                | 0400/1939 |  |           |   |
|                                  |           |  | 0400/1911 | 018 "DIA CIRC CONCR<br>LEN=0050 INSTALLED UNKN                    |
|                                  |           |  | 0400/1733 | SLOWHAND DR<br>(TWP )   |
| (TBK) SR 2057 WOLF RUN<br>(T857) | 0400/1219 |  | 0400/1068 | BMS EN 41/0220/0400/1035<br>1 0 00355 0 02 0229+28<br>WOLF RUN    |
|                                  |           |  | 0400/1035 | BMSBG 41/0220/0400/1035<br>015 "DIA CIRC CONCR                    |
|                                  |           |  | 0400/0659 | LEN=0052 INSTALLED UNKN   |
|                                  |           |  | 0400/0397 | 018 "DIA CIRC CONCR<br>LEN=0050 INSTALLED UNKN                    |
|                                  | 092983 FT |  | 092973 FT | 1 0 00355 0 02 0214+34  |
|                                  |           |  | 0400/0000 | LENGTH(AH 2773 BK 2332)   |
|                                  |           |  | 0390/2273 | 018 "DIA CIRC CONCR<br>LEN=0045 INSTALLED UNKN                    |
|                                  |           |  | 0390/1873 | 018 "DIA CIRC CONCR<br>LEN=0050 INSTALLED UNKN                    |
| HIGHLAND DR<br>(T869)            | 0390/1850 |  |           |   |
|                                  |           |  | 0390/1485 | 018 "DIA CIRC CONCR<br>LEN=0045 INSTALLED UNKN                    |
|                                  |           |  | 0390/1097 | 018 "DIA CIRC CONCR<br>LEN=0050 INSTALLED UNKN                    |
|                                  |           |  | 0390/0710 | 018 "DIA CIRC CONCR<br>LEN=0050 INSTALLED UNKN                    |
|                                  |           |  | 0390/0283 | 018 "DIA CIRC CONCR<br>LEN=0055 INSTALLED UNKN                    |
|                                  | 090651 FT |  | 090641 FT | 1 0 00355 0 02 0186+86<br>WOLF                                    |
|                                  |           |  | 0390/0000 | MUNCY T<br>LENGTH(AH 2332 BK 1359)                                |
|                                  |           |  | 0380/1189 | 018 "DIA CIRC CONCR<br>LEN=0050 INSTALLED UNKN                    |
| AUCHMUTY RD<br>(T515)            | 0380/0612 |  |           |   |
|                                  |           |  | 0380/0105 | 018 "DIA CIRC CONCR<br>LEN=0050 INSTALLED UNKN                    |

EXTRACT DATE: 12/28/2024 ROADWAY MANAGEMENT SYSTEM PAGE NUMBER: 170  
PRINT DATE: 12/30/2024 SLD COUNTY/SR - ANNUAL PRINT COUNTY: LYCOMING

DIR: N TOTAL LEN: 29.609 MI. DIST: 03-2 SR: 220  
LEFT MUN: MUNCY T RIGHT MUN: MUNCY T

|                        |           |  |  |           |                         |
|------------------------|-----------|--|--|-----------|-------------------------|
|                        | 089292 FT |  |  | 089282 FT | 1 0 00355 0 01 0175+42  |
|                        |           |  |  | 0380/0000 | LENGTH(AH 1359 BK 1671) |
|                        |           |  |  |           | 015 "DIA CIRC CONCR     |
|                        |           |  |  | 0370/0038 | LEN=0055 INSTALLED UNKN |
|                        | 087621 FT |  |  | 087611 FT | 1 0 00355 0 01 0161+35  |
|                        |           |  |  | 0370/0000 | LENGTH(AH 1671 BK 2322) |
|                        |           |  |  |           | 018 "DIA CIRC CONCR     |
|                        |           |  |  | 0360/1931 | LEN=0055 INSTALLED UNKN |
|                        |           |  |  |           | 015 "DIA CIRC CONCR     |
|                        |           |  |  | 0360/1415 | LEN=0060 INSTALLED UNKN |
|                        |           |  |  |           | 018 "DIA CIRC CONCR     |
|                        |           |  |  | 0360/1170 | LEN=0050 INSTALLED UNKN |
|                        |           |  |  |           | 018 "DIA CIRC CONCR     |
|                        |           |  |  | 0360/0927 | LEN=0060 INSTALLED UNKN |
|                        |           |  |  |           |                         |
|                        | 085299 FT |  |  | 085289 FT | 1 0 00355 0 01 0141+80  |
|                        |           |  |  |           | WHITE OAK RN            |
|                        |           |  |  |           | STRUCTURE LENGTH 12 FT  |
|                        |           |  |  |           | BMSID 41/0220/0360/0000 |
|                        |           |  |  | 0360/0000 | LENGTH(AH 2322 BK 1916) |
|                        |           |  |  |           | 018 "DIA CIRC CONCR     |
|                        |           |  |  | 0350/1839 | LEN=0045 INSTALLED UNKN |
|                        |           |  |  |           | 018 "DIA CIRC CONCR     |
|                        |           |  |  | 0350/1492 | LEN=0045 INSTALLED UNKN |
|                        |           |  |  |           | 018 "DIA CIRC CONCR     |
|                        |           |  |  | 0350/0989 | LEN=0048 INSTALLED UNKN |
|                        |           |  |  |           | 018 "DIA CIR PLASTIC    |
|                        |           |  |  | 0350/0565 | LEN=0080 INSTALLED 2000 |
|                        |           |  |  |           | BEACON LIGHT RD         |
| RABBIT TOWN RD         |           |  |  | 0350/0540 | (SR2053 SEG 0050/0000)  |
| (SR2053 SEG 0050/0000) | 0350/0540 |  |  |           | 018 "DIA CIRC CONCR     |
|                        |           |  |  | 0350/0195 | LEN=0050 INSTALLED UNKN |
|                        | 083383 FT |  |  | 083373 FT | 1 0 00355 0 01 0123+00  |
|                        |           |  |  | 0350/0000 | LENGTH(AH 1916 BK 2206) |
|                        |           |  |  |           | 024 "DIA CIRC CONCR     |
|                        |           |  |  | 0340/2040 | LEN=0050 INSTALLED UNKN |
|                        |           |  |  |           |                         |
| VILLAGE RD             |           |  |  |           | 036 "DIA CIRC CONCR     |
| (T854)                 | 0340/1702 |  |  | 0340/1421 | LEN=0095 INSTALLED UNKN |
|                        |           |  |  |           | 018 "DIA CIRC CONCR     |
|                        |           |  |  | 0340/1336 | LEN=0050 INSTALLED UNKN |
|                        |           |  |  |           |                         |
| LC FOR VILLAGE RD      |           |  |  |           | 018 "DIA CIRC CONCR     |
| (CONN)                 | 0340/1252 |  |  |           |                         |

EXTRACT DATE: 12/28/2024 ROADWAY MANAGEMENT SYSTEM PAGE NUMBER: 169  
PRINT DATE: 12/30/2024 SLD COUNTY/SR - ANNUAL PRINT COUNTY: LYCOMING

DIR: N TOTAL LEN: 29.609 MI. DIST: 03-2 SR: 220  
LEFT MUN: MUNCY T RIGHT MUN: MUNCY T

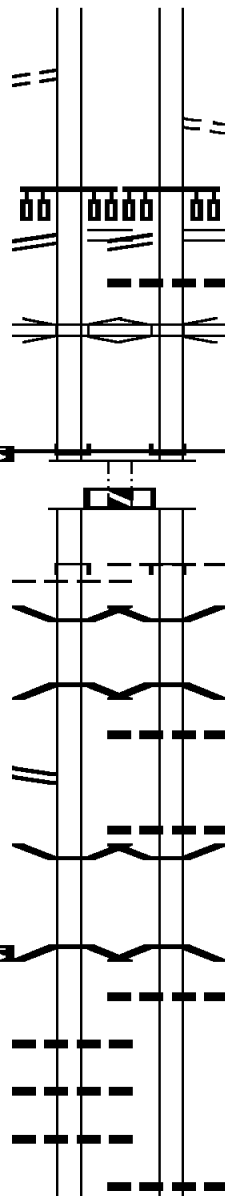
|            |             |                         |                |
|------------|-------------|-------------------------|----------------|
|            | 0340/1120   | LEN=0070                | INSTALLED UNKN |
|            | 018 "DIA    | CIRC CONCR              |                |
|            | 0340/0814   | LEN=0050                | INSTALLED UNKN |
| 081177 FT  | 081167 FT   | 1 0 00355 0 00 0095+17  |                |
|            |             | NARBER FRY RD           |                |
|            |             | (T513)                  |                |
|            | 5 0340/0000 | LENGTH(AH 2206 BK 2644) |                |
|            | 0330/2639   | LEN=0055                | INSTALLED UNKN |
|            | 015 "DIA    | CIRC CONCR              |                |
|            | 0330/2141   | LEN=0052                | INSTALLED UNKN |
|            |             | TRIBUTARY WOLF RUN      |                |
|            |             | STRUCTURE LENGTH 13 FT  |                |
|            | 0330/1165   | BMSID 41/0220/0330/1165 |                |
|            | 018 "DIA    | CIRC CONCR              |                |
|            | 0330/0605   | LEN=0052                | INSTALLED UNKN |
| 078533 FT  | 078523 FT   | 1 0 00355 0 00 0068+76  |                |
|            |             | MIDDLE RD               |                |
|            |             | (SR2051 SEG 0050/0000)  |                |
|            | 5 0330/0000 | LENGTH(AH 2644 BK 2851) |                |
|            | 0324/2842   | LEN=0045                | INSTALLED UNKN |
|            | 018 "DIA    | CIRC CONCR              |                |
|            | 0324/2436   | LEN=0050                | INSTALLED UNKN |
|            | 018 "DIA    | CIRC CONCR              |                |
|            | 0324/2075   | LEN=0050                | INSTALLED UNKN |
|            |             | 018 "DIA                | CIRC CONCR     |
|            | 0324/1345   | LEN=0100                | INSTALLED UNKN |
| DRICK RD   |             | PRIVATE DR              |                |
| (T572)     | 0324/1340   | (PRDR)                  |                |
|            | 024 "DIA    | CIR PLASTIC             |                |
|            | 0324/0978   | LEN=0060                | INSTALLED 1997 |
| VILLAGE RD |             | 018 "DIA                | CIR PLASTIC    |
| (T854)     | 0324/0835   | LEN=0050                | INSTALLED UNKN |
|            |             | 024 "DIA                | CIRC CONCR     |
|            | 0324/0560   | LEN=0052                | INSTALLED UNKN |
|            | 0324/0419   | LEN=0050                | INSTALLED UNKN |
|            | 0324/0245   | LEN=0050                | INSTALLED UNKN |
|            |             | 018 "DIA                | CIRC CONCR     |
|            | 0324/0045   | LEN=0100                | INSTALLED UNKN |
| 075682 FT  | 075672 FT   | 1 0 00355 0 00 0039+85  |                |
|            |             | MFC BEGIN = C           |                |
|            | 5 0324/0000 | LENGTH(AH 2851 BK 0680) |                |

EXTRACT DATE: 12/28/2024 ROADWAY MANAGEMENT SYSTEM PAGE NUMBER: 168  
PRINT DATE: 12/30/2024 SLD COUNTY/SR - ANNUAL PRINT COUNTY: LYCOMING

DIR: N TOTAL LEN: 29.609 MI. DIST: 03-2 SR: 220  
LEFT MUN: MUNCY T RIGHT MUN: MUNCY T

GATZ RD  
(T509)

0321/0564



RAMP D RD  
(SR8020 SEG 0250/0000)  
RAMP C RD  
(SR8020 SEG 0500/0915)

0321/0325

S.R. 0180 WB  
OP ID 41/0180/0445/0979 0321/0051  
1 0 00355 0 00 0033+05 074976 FT  
LYCOMING MALL DR INTER-BK  
(SR2036 SEG 0021/0703)  
MFC BEGIN = C  
LTH AH 000706 BK 000100 0321/0000  
074976 FT

SR 0180 SH INTER-AHD  
(SR0180 SEG 0311/0000) 0301/1793  
WILLIAMSPORT C 0301/1793  
BMSSEN 41/0220/0301/1093 0301/1482  
1 0 01073 0 00 0211+55  
LYCOMING CK.  
BMSBG 41/0220/0301/1093 0301/1093

RAMP C RD  
(SR8002 SEG 0250/1916) 0301/0724

BMSSEN 41/0220/0301/0000 0301/0133  
1 0 01073 0 00 0200+56 073183 FT  
ARCH STREET  
BMSBG 41/0220/0301/0000  
LENGTH(AH 1793 BK 2606) 0301/0000

018 "DIA CIRC CONCR  
LEN=0111 INSTALLED UNKN 0291/1919  
018 "DIA CIRC CONCR  
LEN=0098 INSTALLED UNKN 0291/1529  
036 "DIA CIRC CONCR  
LEN=0118 INSTALLED UNKN 0291/1359

0320/0411

0320/0325

0320/0273

0320/0051  
074992 FT  
INTER-BK

0320/0000  
074992 FT  
7310/0000  
INTER-AHD

0300/1803

0300/1476

0300/1087

0300/1069

0300/0202

0300/0129  
073189 FT

0300/0000

0290/2311

0290/1162

FROM 8020/0500 SH  
(CONN)  
RAMP D RD  
(SR8020 SEG 0250/0000)  
RAMP C RD  
(SR8020 SEG 0500/0915)  
018 "DIA CIRC CONCR  
LEN=0100 INSTALLED 2002  
S.R. 0180 WB  
OP ID 41/0180/0445/0979  
1 0 00355 0 00 0033+05  
LYCOMING MALL DR  
(SR2036 SEG 0020/0703)  
MFC BEGIN = C  
LTH AH 000680 BK 000100  
LTH AH 000100 BK 001803  
SR 0180 SH  
(SR0180 SEG 0310/0000)  
WILLIAMSPORT C  
BMSSEN 41/0220/0300/1087  
1 0 01073 0 00 0211+56  
LYCOMING CK.  
BMSBG 41/0220/0300/1087  
018 "DIA CIRC CONCR  
LEN=0050 INSTALLED UNKN  
018 "DIA CIRC METAL  
LEN=0070 INSTALLED UNKN  
BMSSEN 41/0220/0300/0000  
1 0 01073 0 00 0200+66  
ARCH STREET  
BMSBG 41/0220/0300/0000  
LENGTH(AH 1803 BK 2634)  
018 "DIA CIRC CONCR  
LEN=0060 INSTALLED UNKN  
018 "DIA CIRC CONCR  
LEN=0070 INSTALLED UNKN

DIST: 03-2 SR: 220  
RIGHT MUN: WILLIAMSPORT C

EXTRACT DATE: 12/28/2024 ROADWAY MANAGEMENT SYSTEM PAGE NUMBER: 166  
PRINT DATE: 12/30/2024 SLD COUNTY/SR - ANNUAL PRINT COUNTY: LYCOMING

DIR: N TOTAL LEN: 29.609 MI. DIST: 03-2 SR: 220  
LEFT MUN: WILLIAMSPORT C RIGHT MUN: WILLIAMSPORT C

CROSSOVER RD  
(CONN)

0271/0646

036 "DIA CIRC CONCR  
LEN=0086 INSTALLED UNKN 0271/0132  
1 0 01073 0 00 0124+80 065620 FT  
LENGTH(AH 2566 BK 2534) 0271/0000

018 "DIA CIRC CONCR  
LEN=0085 INSTALLED UNKN 0261/0522  
036 "DIA CIRC CONCR  
LEN=0120 INSTALLED UNKN 0261/0180

1 0 01073 0 00 0099+39 063086 FT  
LENGTH(AH 2534 BK 2498) 0261/0000  
015 "DIA CIRC CONCR  
LEN=0060 INSTALLED 1998 0251/2367

DAUGHERTY'S  
STRUCTURE LENGTH 24 FT  
BMSID 41/0220/0250/0618 0251/0633

1 0 01073 0 00 0074+34 060588 FT  
LENGTH(AH 2498 BK 2456) 0251/0000

WILLIAMSPORT  
WOODWARD T

0241/1908



0270/0700

0270/0646

0270/0133

065527 FT

0270/0000

0260/2101

0260/1701

0260/1301

0260/0901

0260/0101

063009 FT

0260/0000

0250/2157

0250/1757

0250/1357

0250/0957

0250/0618

0250/0557

0250/0257

060503 FT

0250/0000

0240/2410

0240/2010

0240/1941

018 "DIA CIRC CONCR  
LEN=0060 INSTALLED UNKN  
CROSSOVER RD

018 "DIA CIRC CONCR  
LEN=0110 INSTALLED UNKN

1 0 01073 0 00 0124+82  
LENGTH(AH 2584 BK 2518)

018 "DIA CIRC CONCR  
LEN=0070 INSTALLED UNKN

018 "DIA CIRC CONCR  
LEN=0074 INSTALLED UNKN

018 "DIA CIRC CONCR  
LEN=0076 INSTALLED UNKN

018 "DIA CIRC CONCR  
LEN=0086 INSTALLED UNKN

018 "DIA CIRC CONCR  
LEN=0134 INSTALLED UNKN

1 0 01073 0 00 0099+72  
LENGTH(AH 2518 BK 2506)

018 "DIA CIRC CONCR  
LEN=0108 INSTALLED UNKN

018 "DIA CIRC CONCR  
LEN=0098 INSTALLED UNKN

018 "DIA CIRC CONCR  
LEN=0090 INSTALLED UNKN

018 "DIA CIRC CONCR  
LEN=0082 INSTALLED UNKN

DAUGHERTY'S  
STRUCTURE LENGTH 24 FT

BMSID 41/0220/0250/0618

018 "DIA CIRC CONCR  
LEN=0083 INSTALLED UNKN

018 "DIA CIRC CONCR  
LEN=0083 INSTALLED UNKN

1 0 01073 0 00 0074+74  
LENGTH(AH 2506 BK 2503)

018 "DIA CIRC CONCR  
LEN=0087 INSTALLED UNKN

018 "DIA CIRC CONCR  
LEN=0088 INSTALLED UNKN

WILLIAMSPORT  
WOODWARD T



EXTRACT DATE: 12/28/2024 ROADWAY MANAGEMENT SYSTEM PAGE NUMBER: 165  
PRINT DATE: 12/30/2024 SLD COUNTY/SR - ANNUAL PRINT COUNTY: LYCOMING

DIR: N TOTAL LEN: 29.609 MI. DIST: 03-2 SR: 220  
LEFT MUN: WILLIAMSPORT C RIGHT MUN: WILLIAMSPORT C

CROSSOVER RD  
(CONN)

0241/1243

1 0 01073 0 00 0049+70 058132 FT  
LENGTH(AH 2456 BK 2751) 0241/0000

BMSBN 41/0220/0231/1220 0231/1501

1 0 01073 0 00 0034+35

OTHER RR

BMSBN 41/0220/0231/1220 0231/1220

018 "DIA CIRC CONCR

LEN=0065 INSTALLED UNKN 0231/0794

BMSBN 41/0220/0231/0639 0231/0728

1 0 01073 0 00 0028+51

TWP.RT.331

BMSBN 41/0220/0231/0639 0231/0639

018 "DIA CIRC CONCR

LEN=0065 INSTALLED UNKN 0231/0347

BMSBN 41/0220/0231/0000 0231/0082

1 0 01073 0 00 0022+14 055381 FT

NO UNDERPASS INFORMATION

BMSBN 41/0220/0231/0000

LENGTH(AH 2751 BK 2279) 0231/0000

018 "DIA CIRC CONCR

LEN=0100 INSTALLED UNKN 0221/2171

018 "DIA CIRC CONCR

LEN=0065 INSTALLED UNKN 0221/1820

018 "DIA CIRC CONCR

LEN=0100 INSTALLED UNKN 0221/1415

RAMP A-2 RD

(SR8030 SEG 0250/0478) 0221/1083

018 "DIA CIRC CONCR  
LEN=0088 INSTALLED UNKN 0221/1065

0240/1760

0240/1619

0240/1259

0240/1212

0240/0807

0240/0400

0240/0008

058000 FT

0240/0000

0230/2400

0230/1428

0230/1135

0230/0751

0230/0662

0230/0084

055293 FT

0230/0000

0220/1070

048 "DIA CIRC METAL

LEN=0070 INSTALLED UNKN

018 "DIA CIRC CONCR

LEN=0050 INSTALLED UNKN

CROSSOVER RD

(CONN)

018 "DIA CIRC CONCR

LEN=0050 INSTALLED UNKN

018 "DIA CIRC CONCR

LEN=0050 INSTALLED UNKN

018 "DIA CIRC CONCR

LEN=0050 INSTALLED UNKN

018 "DIA CIRC CONCR

LEN=0050 INSTALLED UNKN

1 0 01073 0 00 0049+79

LENGTH(AH 2503 BK 2707)

018 "DIA CIRC CONCR

LEN=0050 INSTALLED UNKN

BMSBN 41/0220/0230/1135

1 0 01073 0 00 0033+05

OTHER RR

BMSBN 41/0220/0230/1135

BMSBN 41/0220/0230/0662

1 0 01073 0 00 0022+19

TWP.RT.331

BMSBN 41/0220/0230/0662

BMSBN 41/0220/0230/0000

1 0 01073 0 00 0022+19

NO UNDERPASS INFORMATION

BMSBN 41/0220/0230/0000

LENGTH(AH 2707 BK 2288)

RAMP A-1 RD  
(SR8030 SEG 0010/0000)

018 "DIA CIRC CONCR

EXTRACT DATE: 12/28/2024 ROADWAY MANAGEMENT SYSTEM PAGE NUMBER: 164  
PRINT DATE: 12/30/2024 SLD COUNTY/SR - ANNUAL PRINT COUNTY: LYCOMING

DIR: N TOTAL LEN: 29.609 MI. DIST: 03-2 SR: 220  
LEFT MUN: WOODWARD T RIGHT MUN: WOODWARD T

|  |   |   |   |
|--|---|---|---|
| 030 "DIA CIRC METAL<br>LEN=0090 INSTALLED UNKN 0221/0077<br>1 0 01073 0 00 0000+00 053102 FT<br>CROSSOVER RD<br>(CONN)<br>LENGTH(AH 2279 BK 2209) 0221/0000  | 5 | 5 | 0220/0638 LEN=0074 INSTALLED UNKN<br>018 "DIA CIRC CONCR<br>0220/0096 LEN=0065 INSTALLED UNKN   |
|  |   |   | 053005 FT 1 0 01073 0 00 0000+00<br>CROSSOVER RD<br>(CONN)  |
|  | 5 | 5 | 0220/0000 LENGTH(AH 2288 BK 2254)   |
| 018 "DIA CIRC CONCR<br>LEN=0058 INSTALLED UNKN 0211/1405<br>018 "DIA CIRC CONCR<br>LEN=0060 INSTALLED UNKN 0211/1067   | 5 | 5 | 0210/1421 018 "DIA CIRC CONCR<br>LEN=0050 INSTALLED UNKN  |
|  |   |   | 0210/1063 024 "DIA CIRC CONCR<br>LEN=0060 INSTALLED UNKN<br>0210/0837 018 "DIA CIRC CONCR<br>LEN=0045 INSTALLED UNKN  |
| 024 "DIA CIRC CONCR<br>LEN=0050 INSTALLED UNKN 0211/0718   | 5 | 5 | 0210/0522 LOON JUGHANDLE RD<br>(SR9408 SEG 0010/0580)   |
| 018 "DIA CIRC METAL<br>LEN=0035 INSTALLED UNKN 0211/0320<br>024 "DIA CIRC CONCR<br>LEN=0060 INSTALLED UNKN 0211/0026<br>1 0 00023 0 03 0532+60 050893 FT<br>LOON JUGHANDLE RD<br>(SR9408 SEG 0010/0000)<br>LENGTH(AH 2209 BK 2599) 0211/0000 | 5 | 5 | 050751 FT 1 0 00023 0 03 0531+76<br>LOON JUGHANDLE RD<br>(SR9408 SEG 0010/0000)<br>0210/0000 LENGTH(AH 2254 BK 2567)<br>GRANDVIEW JUGHANDLE RD<br>(SR9409 SEG 0010/0000)<br>0200/2436 |
| TO 9409/0010 SH<br>(CONN) 0201/2527<br>048 "DIA CIRC CONCR<br>LEN=0060 INSTALLED UNKN 0201/2457<br>GRANDVIEW JUGHANDLE RD<br>(SR9409 SEG 0010/0000) 0201/2451  | 5 | 5 | 0200/2392 048 "DIA CIRC CONCR<br>LEN=0060 INSTALLED UNKN  |
| GRANDVIEW JUGHANDLE RD<br>(SR9409 SEG 0010/0254) 0201/2309   | 5 | 5 | 0200/2193 013 "H 21 "W ELLIP CONC<br>LEN=0060 INSTALLED UNKN<br>0200/1872 024 "DIA CIRC CONCR<br>LEN=0113 INSTALLED UNKN  |
| 018 "DIA CIRC CONCR<br>LEN=0050 INSTALLED UNKN 0201/1848   | 5 | 5 |   |

EXTRACT DATE: 12/28/2024 ROADWAY MANAGEMENT SYSTEM PAGE NUMBER: 163  
PRINT DATE: 12/30/2024 SLD COUNTY/SR - ANNUAL PRINT COUNTY: LYCOMING

DIR: N TOTAL LEN: 29.609 MI. DIST: 03-2 SR: 220  
LEFT MUN: WOODWARD T RIGHT MUN: WOODWARD T

|  |                                     |  |  |  |  |
|--|-------------------------------------|--|--|--|--|
| GRANDVIEW RD<br>(T400)<br>018 "DIA CIRC CONCR<br>LEN=0060 INSTALLED UNKN   | 0201/1280 ==<br>0201/1242 ==        |  |  |  |  |
| TO 3013/0010 SH<br>(CONN)  | 0201/0150 ==                        |  |  | 0200/0520  | 024 "DIA CIRC CONCR<br>LEN=0060 INSTALLED UNKN   |
| 1 0 00023 0 03 0501+35 048294 FT<br>QUENESHUKNEY RD<br>(SR3013 SEG 0004/0000)<br>FRONT ST<br>(TWP )<br>LENGTH(AH 2599 BK 3048)     | 0201/0000                           |  |  | 0200/0048<br>048184 FT   | 018 "DIA CIRC CONCR<br>LEN=0060 INSTALLED UNKN<br>1 0 00023 0 03 0500+52<br>QUENESHUKNEY RD<br>(SR3013 SEG 0004/0000)<br>FRONT ST<br>(TWP )<br>LENGTH(AH 2567 BK 3093)   |
| (SR3013 SEG 0005/0000)<br>BMSSEN 41/0220/0190/2984<br>1 0 00023 0 03 0498+83<br>NO UNDERPASS INFORMATIO<br>BMSBG 41/0220/0190/2984 | 0191/2969<br>0191/2850<br>0191/2731 |  |  | 0200/0000<br>0190/2906<br>0190/2787<br>0190/2680<br>0190/2672<br>0190/2278 | BMSSEN 41/0220/0190/2984<br>1 0 00023 0 03 0468+10<br>NO UNDERPASS INFORMATIO<br>BMSBG 41/0220/0190/2984<br>FRONT ST<br>(TWP )<br>018 "DIA CIRC CONCR<br>LEN=0060 INSTALLED UNKN<br>018 "DIA CIRC CONCR<br>LEN=0060 INSTALLED UNKN |
| 018 "DIA CIRC CONCR<br>LEN=0050 INSTALLED UNKN   | 0191/1926                           |  |  | 0190/1880  | 024 "DIA CIRC CONCR<br>LEN=0060 INSTALLED UNKN   |
| 018 "DIA CAST IRON<br>LEN=0055 INSTALLED UNKN<br>018 "DIA CIRC CONCR<br>LEN=0050 INSTALLED UNKN                                    | 0191/1646<br>0191/1425              |  |  | 0190/1374  | 024 "DIA CIRC CONCR<br>LEN=0060 INSTALLED UNKN   |
| 018 "DIA CAST IRON<br>LEN=0050 INSTALLED UNKN  | 0191/1147                           |  |  | 0190/1088  | 018 "DIA CIRC CONCR<br>LEN=0060 INSTALLED UNKN   |
| 018 "DIA CAST IRON<br>LEN=0050 INSTALLED UNKN<br>018 "DIA CIRC CONCR<br>LEN=0050 INSTALLED UNKN                                    | 0191/0945<br>0191/0725              |  |  | 0190/0695  | 024 "DIA CIRC CONCR<br>LEN=0060 INSTALLED UNKN   |

EXTRACT DATE: 12/28/2024 ROADWAY MANAGEMENT SYSTEM PAGE NUMBER: 162  
PRINT DATE: 12/30/2024 SLD COUNTY/SR - ANNUAL PRINT COUNTY: LYCOMING

DIR: N TOTAL LEN: 29.609 MI. DIST: 03-2 SR: 220  
LEFT MUN: WOODWARD T RIGHT MUN: WOODWARD T

|                                   |     |     |     |           |                         |
|-----------------------------------|-----|-----|-----|-----------|-------------------------|
| 1 0 00023 0 03 0468+40 045246 FT  |     |     |     | 045091 FT | 1 0 00023 0 03 0468+10  |
| LC TO FRONT ST                    |     |     |     |           | LC FROM FRONT ST        |
| (CONN)                            |     |     |     |           | (CONN)                  |
| LENGTH(AH 3048 BK 3204) 0191/0000 | ==  | ==  | ==  | 0190/0000 | LENGTH(AH 3093 BK 3094) |
|                                   |     |     |     | 0180/3030 | FRONT ST                |
| 024 "DIA CIRC CONCR               |     |     |     |           | (TWP )                  |
| LEN=0050 INSTALLED UNKN 0181/3000 | --- | --- | --- | 0180/2963 | 018 "DIA CIRC CONCR     |
|                                   |     |     |     |           | LEN=0050 INSTALLED UNKN |
| 018 "DIA CIRC CONCR               |     |     |     | 0180/1880 | 024 "DIA CIRC CONCR     |
| LEN=0050 INSTALLED UNKN 0181/2441 | --- | --- | --- |           | LEN=0120 INSTALLED UNKN |
|                                   |     |     |     |           |                         |
| 072"H 48"W CON BOX CUL            |     |     |     |           |                         |
| LEN=0055 INSTALLED UNKN 0181/1210 | --- | --- | --- |           |                         |
| FOR SR 0220S TO 0220N             |     |     |     |           |                         |
| (CONN) 0181/1186                  | ==  |     |     | 0180/1169 | 072"H 54"W CON BOX CUL  |
|                                   |     |     |     |           | LEN=0075 INSTALLED UNKN |
|                                   |     |     |     | 0180/1142 | FOR SR 0220S TO SR 0220 |
|                                   |     |     |     |           | (CONN)                  |
|                                   |     |     |     | 0180/1093 | 018 "DIA CIRC CONCR     |
| FOR SR 0220N TO 0220S             | ==  |     |     |           | LEN=0060 INSTALLED UNKN |
| (CONN) 0181/1032                  | ==  |     |     | 0180/1010 | FOR SR 0220N TO SR 0220 |
|                                   |     |     |     |           | (CONN)                  |
|                                   |     |     |     | 0180/0425 | 036 "DIA CIRC CONCR     |
| 042 "DIA CIRC CONCR               | --- | --- | --- |           | LEN=0050 INSTALLED UNKN |
| LEN=0060 INSTALLED UNKN 0181/0415 |     |     |     |           |                         |
| 024 "DIA CIRC CONCR               |     |     |     |           |                         |
| LEN=0060 INSTALLED UNKN 0181/0185 | --- | --- | --- | 0180/0166 | 024 "DIA CIRC CONCR     |
|                                   |     |     |     | 041997 FT | LEN=0045 INSTALLED UNKN |
|                                   |     |     |     |           | 1 0 00023 0 03 0435+15  |
| 1 0 00023 0 03 0435+81 042042 FT  |     |     |     |           | (APRA) CARPENTERS M H P |
| LENGTH(AH 3204 BK 2787) 0181/0000 | ==  | ==  | ==  | 0180/0000 | CARPENTERS PARK RD      |
|                                   |     |     |     |           | (PRDR)                  |
| 018 "DIA CIRC CONCR               |     |     |     |           | LENGTH(AH 3094 BK 2813) |
| LEN=0065 INSTALLED UNKN 0171/1670 | --- | --- | --- |           |                         |
| NORTHWAY RD                       |     |     |     |           |                         |
| (T372) 0171/1619                  | ==  |     |     | 0170/1493 | WATER ST                |
|                                   |     |     |     |           | (PRDR)                  |

EXTRACT DATE: 12/28/2024 ROADWAY MANAGEMENT SYSTEM PAGE NUMBER: 161  
PRINT DATE: 12/30/2024 SLD COUNTY/SR - ANNUAL PRINT COUNTY: LYCOMING

DIR: N TOTAL LEN: 29.609 MI. DIST: 03-2 SR: 220  
LEFT MUN: WOODWARD T RIGHT MUN: WOODWARD T

| TRB.SUSQ.RVR<br>STRUCTURE LENGTH 12 FT<br>BMSID 41/0220/0170/1180                     | 0171/1216 |  | 0170/1180 | TRB.SUSQ.RVR<br>STRUCTURE LENGTH 12 FT<br>BMSID 41/0220/0170/1180                                   |
|---|-----------|--|-----------|---|
|   |           |  | 0170/1079 | 018 "DIA CIRC CONCR<br>LEN=0045 INSTALLED UNKN  |
| DOME LN<br>(PRDR)   | 0171/1026 |  |           |   |
| CROSSOVER RD<br>(CONN)  | 0171/0866 |  | 0170/0880 | CROSSOVER RD<br>(CONN)  |
| 018 "DIA CIRC CONCR<br>LEN=0065 INSTALLED UNKN  | 0171/0177 |  | 0170/0185 | 024 "DIA CIRC CONCR<br>LEN=0070 INSTALLED UNKN  |
| 1 0 00023 0 03 0411+36 039255 FT<br>LENGTH(AH 2787 BK 1698)                           | 0171/0000 |  | 039184 FT | 1 0 00023 0 03 0410+63<br>BROWNS LN<br>(T373)   |
|   |           |  | 0170/0000 | LENGTH(AH 2813 BK 1709)<br>018 "DIA CIRC CONCR<br>LEN=0065 INSTALLED UNKN                           |
|   |           |  | 0160/1675 | SIGN: CENTER MOUNTD<br>BMSID 41/0220/0160/1265<br>YOUNGS EAST JUGHANDLE R<br>(SR9406 SEG 0010/0825) |
| 018 "DIA CIRC CONCR<br>LEN=0070 INSTALLED UNKN  | 0161/0652 |  | 0160/1265 |   |
|   |           |  | 0160/0693 |   |
| 060 "DIA CIRC CONCR<br>LEN=0120 INSTALLED UNKN  | 0161/0441 |  | 0160/0622 | 018 "DIA CIRC CONCR<br>LEN=0080 INSTALLED UNKN  |
|   |           |  | 0160/0460 | 060 "DIA CIRC CONCR<br>LEN=0120 INSTALLED UNKN  |
| 060 "DIA CIRC CONCR<br>LEN=0120 INSTALLED UNKN  | 0161/0177 |  | 0160/0202 | 060 "DIA CIRC CONCR<br>LEN=0120 INSTALLED UNKN  |
| 1 0 00023 0 03 0394+16 037557 FT<br>YOUNGS EAST JUGHANDLE R<br>(SR9406 SEG 0010/0000) | 0161/0000 |  | 0160/0047 | 018 "DIA CIRC CONCR<br>LEN=0045 INSTALLED UNKN  |
| LENGTH(AH 1698 BK 2043)   | 0161/0000 |  | 037475 FT | 1 0 00023 0 03 0393+56<br>YOUNGS EAST JUGHANDLE R<br>(SR9406 SEG 0010/0000)                         |
|   |           |  | 0160/0000 | LENGTH(AH 1709 BK 2042)<br>018 "DIA CIRC CONCR<br>LEN=0032 INSTALLED UNKN                           |
|   |           |  | 0150/2010 | TO 9406/0010 SH<br>(CONN)   |
|   |           |  | 0150/1937 | 018 "DIA CIRC CONCR<br>LEN=0060 INSTALLED UNKN  |
|   |           |  | 0150/1510 |   |



EXTRACT DATE: 12/28/2024 ROADWAY MANAGEMENT SYSTEM PAGE NUMBER: 159  
PRINT DATE: 12/30/2024 SLD COUNTY/SR - ANNUAL PRINT COUNTY: LYCOMING

DIR: N TOTAL LEN: 29.609 MI. DIST: 03-2 SR: 220  
LEFT MUN: WOODWARD T RIGHT MUN: WOODWARD T

|                                    |    |                                    |
|------------------------------------|----|------------------------------------|
| BMS EN 41/0220/0131/1220 0131/1265 | == | 0130/1853 (CONN)                   |
| WOODWARD                           | == | 0130/1209 BMS EN 41/0220/0130/1165 |
| PIATT T                            | == | WOODWARD                           |
| 1 0 00023 0 03 0334+83             | == | 0130/1186 PIATT T                  |
| PINE RUN                           | == | 1 0 00023 0 03 0345+80             |
| BMSBG 41/0220/0131/1220 0131/1220  | == | PINE RUN                           |
|                                    | == | BMSBG 41/0220/0130/1165            |
| 036 "DIA CIRC CONCR                | == | 0130/1165 036 "DIA CIRC CONCR      |
| LEN=0070 INSTALLED UNKN 0131/0995  | == | 0130/0998 LEN=0076 INSTALLED UNKN  |
|                                    | == |                                    |
| TO SR 9404/0010 SH                 | == | 0130/0342 YOUNGS W JUGHANDLE RD    |
| (CONN) 0131/0075                   | == | (SR9404 SEG 0010/0439)             |
| 1 0 00023 0 03 0334+83 031610 FT   | == | 031532 FT 1 0 00023 0 03 0334+09   |
| WAGNERS RD                         | == | WAGNERS RD                         |
| (T346)                             | == | (T346)                             |
| YOUNGS W JUGHANDLE RD              | == | YOUNGS W JUGHANDLE RD              |
| (SR9404 SEG 0010/0000)             | == | (SR9404 SEG 0010/0000)             |
| LENGTH(AH 2040 BK 2140) 0131/0000  | == | LENGTH(AH 2048 BK 2194)            |
|                                    | == | TO 9404/0010 SH                    |
|                                    | == | 0130/0000 (CONN)                   |
|                                    | == | 0120/2136                          |
|                                    | == | 0120/2103 018 "DIA CIRC CONCR      |
|                                    | == | LEN=0090 INSTALLED UNKN            |
|                                    | == | LC TO WAGNERS RD                   |
|                                    | == | 0120/1993 (CONN)                   |
| CHRISTIANS RD                      | == |                                    |
| (T355) 0121/1485                   | == |                                    |
| 024 "DIA CIRC CONCR                | == |                                    |
| LEN=0077 INSTALLED UNKN 0121/1358  | == |                                    |
|                                    | == |                                    |
|                                    | == | 0120/1273 018 "DIA CIRC CONCR      |
|                                    | == | LEN=0058 INSTALLED UNKN            |
| 018 "DIA CIRC CONCR                | == |                                    |
| LEN=0068 INSTALLED UNKN 0121/0608  | == |                                    |
| CHRISTIANS RD                      | == |                                    |
| (T355) 0121/0467                   | == |                                    |
|                                    | == |                                    |
| 1 0 00023 0 03 0313+43 029470 FT   | == | 029338 FT 1 0 00023 0 03 0312+47   |
| LENGTH(AH 2140 BK 1671) 0121/0000  | == | LEVEL CORNERS RD                   |
| 018 "DIA CIRC CONCR                | == | (T826)                             |
| LEN=0037 INSTALLED UNKN 0115/1163  | == | LENGTH(AH 2194 BK 1658)            |
|                                    | == |                                    |
|                                    | == |                                    |
|                                    | == | 0114/0855 018 "DIA CIRC CONCR      |
|                                    | == | LEN=0048 INSTALLED UNKN            |
| 018 "DIA CIRC CONCR                | == |                                    |
| LEN=0045 INSTALLED UNKN 0115/0639  | == |                                    |

EXTRACT DATE: 12/28/2024 ROADWAY MANAGEMENT SYSTEM PAGE NUMBER: 158  
PRINT DATE: 12/30/2024 SLD COUNTY/SR - ANNUAL PRINT COUNTY: LYCOMING

DIR: N TOTAL LEN: 29.609 MI. DIST: 03-2 SR: 220  
LEFT MUN: PIATT T RIGHT MUN: PIATT T

|  |     |     |     |     |                        |   |
|--|-----|-----|-----|-----|------------------------|---|
| 018 "DIA CIRC CONCR<br>LEN=0050 INSTALLED UNKN 0115/0309   | --- | --- | --- | --- | 0114/0048              | 018 "DIA CIRC CONCR<br>LEN=0044 INSTALLED UNKN                            |
| 1 0 00023 0 03 0296+62 027799 FT<br>SPOOK HOLLOW RD<br>(SR3009 SEG 0010/0000)<br>LENGTH(AH 1671 BK 1740) 0115/0000 | --- | --- | --- | --- | 027680 FT<br>0114/0000 | 1 0 00023 0 03 0295+62<br>LENGTH(AH 1658 BK 1867)<br>HUFFMAN RD<br>(T363) |
|  | --- | --- | --- | --- | 0110/1291              | 018 "DIA CIRC CONCR<br>LEN=0050 INSTALLED UNKN                            |
|  | --- | --- | --- | --- | 0110/1068              |   |
|  | --- | --- | --- | --- | 0110/0093              | 015"H 25"W ELLIP METAL<br>LEN=0045 INSTALLED UNKN                         |
| 1 0 00023 0 03 0278+47 026059 FT<br>MARTINS RD<br>(T363)<br>LENGTH(AH 1740 BK 3096) 0111/0000                      | --- | --- | --- | --- | 025813 FT<br>0110/0000 | 1 0 00023 0 03 0277+43<br>HUFFMAN RD<br>(T363)                            |
| 030 "DIA CIRC CONCR<br>LEN=0045 INSTALLED UNKN 0105/2989   | --- | --- | --- | --- | 0104/2700              | LENGTH(AH 1867 BK 2920)   |
|  | --- | --- | --- | --- |                        | 018 "DIA CIRC CONCR<br>LEN=0100 INSTALLED UNKN                            |
| 013"H 22"W ELLIP CONC<br>LEN=0070 INSTALLED UNKN 0105/2406   | --- | --- | --- | --- |                        |   |
| MARTINS RD<br>(T363)<br>FOR SR 0220N TO 0220S<br>(CONN) 0105/2241  | --- | --- | --- | --- |                        |   |
| 024 "DIA CIRC CONCR<br>LEN=0050 INSTALLED UNKN 0105/2055   | --- | --- | --- | --- |                        |   |
|  | --- | --- | --- | --- | 0104/1976              | FOR SR 0220N TO 0220S<br>(CONN)   |
|  | --- | --- | --- | --- | 0104/1906              | LC FOR MARTINS RD<br>(CONN)   |
|  | --- | --- | --- | --- |                        |   |
|  | --- | --- | --- | --- | 0104/0702              | 018 "DIA CIRC CONCR<br>LEN=0077 INSTALLED UNKN                            |
| 1 0 00023 0 03 0242+47 022963 FT<br>FOR SR 0220S TO 0220N<br>(CONN)  | --- | --- | --- | --- | 022893 FT              | 1 0 00023 3 00 0000+00<br>FOR SR 0220S TO 0220N<br>(CONN)                 |
| LENGTH(AH 3096 BK 1118) 0105/0000  | --- | --- | --- | --- | 0104/0000              | LENGTH(AH 2920 BK 1068)   |
| BMSBN 41/0220/0100/0422 0101/0537  | --- | --- | --- | --- | 0100/0518              | BMSBN 41/0220/0100/0422   |
| 1 0 00023 0 03 0237+02<br>LARRY'S CK.  | --- | --- | --- | --- |                        | 1 0 00023 3 00 0241+37<br>LARRY'S CK.                                     |
| BMSBG 41/0220/0100/0422 0101/0440  | --- | --- | --- | --- | 0100/0421              | BMSBG 41/0220/0100/0422   |

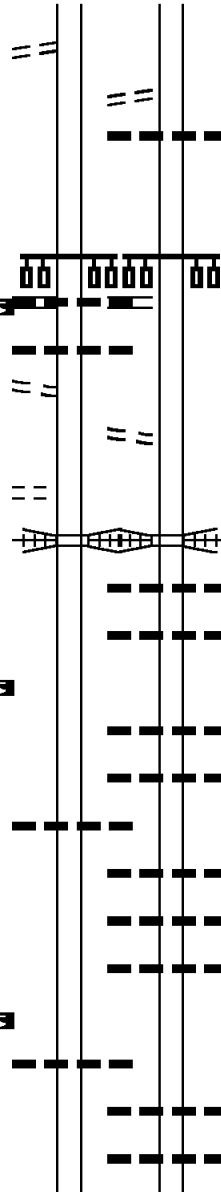


EXTRACT DATE: 12/28/2024 ROADWAY MANAGEMENT SYSTEM PAGE NUMBER: 157  
PRINT DATE: 12/30/2024 SLD COUNTY/SR - ANNUAL PRINT COUNTY: LYCOMING

DIR: N TOTAL LEN: 29.609 MI. DIST: 03-2 SR: 220  
LEFT MUN: PIATT T RIGHT MUN: PIATT T

TO 0287/0010 SH  
(CONN)

0101/0255



1 0 00023 0 03 0237+02 021845 FT  
018 "DIA CIRC CONCR  
LEN=0060 INSTALLED UNKN  
SR 0287 SH  
(SR0287 SEG 0010/0000)

LENGTH(AH 1118 BK 1522) 0101/0000  
018 "DIA CIRC CONCR  
LEN=0008 INSTALLED UNKN 0091/1480  
FROM 0287/0010 SH  
(CONN) 0091/1399

PLANK RD  
(T361)  
OTHER  
OVERPASS IS RR X-ING 0091/1125  
0091/0952

1 0 00023 0 03 0221+80 020323 FT  
LENGTH(AH 1522 BK 1766) 0091/0000

018 "DIA CIRC CONCR  
LEN=0070 INSTALLED UNKN 0081/0787

1 0 00023 0 02 0203+34 018557 FT  
LENGTH(AH 1766 BK 2835) 0081/0000  
024 "DIA CIRC CONCR  
LEN=0080 INSTALLED UNKN 0071/2513

0100/0234 FROM 0287/0010 SH  
(CONN)  
018 "DIA CIRC CONCR  
0100/0043 LEN=0050 INSTALLED UNKN

021825 FT 1 0 00023 0 03 0237+02  
SR 0287 SH  
(SR0287 SEG 0010/0000)

0100/0000 LENGTH(AH 1068 BK 1636)

0090/1511 TO 0287/0010 SH  
(CONN)

0090/1093 OTHER  
OVERPASS IS RR X-ING  
015 "DIA CIRC CONCR  
0090/0690 LEN=0040 INSTALLED UNKN  
018 "DIA CIRC CONCR  
0090/0232 LEN=0040 INSTALLED UNKN  
020189 FT 1 0 00023 0 03 0220+66  
0090/0000 LENGTH(AH 1636 BK 1682)  
018 "DIA CIRC METAL  
0080/1485 LEN=0076 INSTALLED UNKN  
018 "DIA CIRC CONCR  
0080/1177 LEN=0076 INSTALLED UNKN

0080/0779 018 "DIA CIRC CONCR  
LEN=0090 INSTALLED UNKN  
0080/0385 018 "DIA CIRC CONCR  
LEN=0083 INSTALLED UNKN  
018 "DIA CIRC CONCR  
0080/0035 LEN=0080 INSTALLED UNKN  
018507 FT 1 0 00023 0 02 0203+34  
0080/0000 LENGTH(AH 1682 BK 2798)

0070/2500 018 "DIA CIRC CONCR  
LEN=0040 INSTALLED UNKN  
0070/2189 018 "DIA CIRC CONCR  
LEN=0080 INSTALLED UNKN  
SR 3030 SH

EXTRACT DATE: 12/28/2024 ROADWAY MANAGEMENT SYSTEM PAGE NUMBER: 156  
PRINT DATE: 12/30/2024 SLD COUNTY/SR - ANNUAL PRINT COUNTY: LYCOMING

DIR: N TOTAL LEN: 29.609 MI. DIST: 03-2 SR: 220  
LEFT MUN: PIATT T RIGHT MUN: PIATT T

STEWARDS RUN  
STRUCTURE LENGTH 18 FT  
BMSID 41/0220/0070/2075 0071/2079  
018 "DIA CIRC CONCR  
LEN=0070 INSTALLED UNKN 0071/1502

1 0 01044 0 00 0155+15 015722 FT  
LENGTH(AH 2835 BK 2481) 0071/0000

CROSSOVER RD  
(CONN) 0061/2361

SIGN STRUCTURE  
BMSID 41/0220/0061/1900 0061/1900

RAMP P & NP RD  
(SR8028 SEG 0500/0000) 0061/1298

RAMP NP & N RD  
(SR8028 SEG 0510/1276) 0061/0328

1 0 01044 0 00 0130+45 013241 FT  
SR 44  
OP ID 41/0044/0454/0997  
LENGTH(AH 2481 BK 2538) 0061/0000  
PIATT  
PORTER T 0051/2417  
NICE HOLLOW  
STRUCTURE LENGTH 14 FT

0070/2131 (SR3030 SEG 0030/0320)  
STEWARDS RUN  
STRUCTURE LENGTH 18 FT  
0070/2075 BMSID 41/0220/0070/2075

0070/1470 018 "DIA CIRC CONCR  
LEN=0092 INSTALLED UNKN  
0070/1186 018 "DIA CIRC CONCR  
LEN=0075 INSTALLED UNKN  
0070/0600 018 "DIA CIRC CONCR  
LEN=0078 INSTALLED UNKN  
0070/0300 018 "DIA CIRC CONCR  
LEN=0090 INSTALLED UNKN  
015709 FT 1 0 01044 0 00 0154+89  
0070/0000 LENGTH(AH 2798 BK 2470)  
018 "DIA CIRC CONCR  
LEN=0088 INSTALLED UNKN  
0060/2470 CROSSOVER RD  
(CONN)  
0060/2355 018 "DIA CIRC CONCR  
LEN=0086 INSTALLED UNKN  
0060/2187

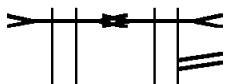

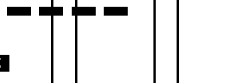


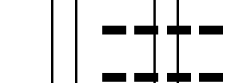
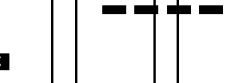
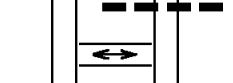
0060/1887 018 "DIA CIRC CONCR  
LEN=0088 INSTALLED UNKN  
0060/1565 018 "DIA CIRC CONCR  
LEN=0085 INSTALLED UNKN

0060/1287 018 "DIA CIRC CONCR  
LEN=0085 INSTALLED UNKN  
0060/0987 018 "DIA CIRC CONCR  
LEN=0085 INSTALLED UNKN  
0060/0686 018 "DIA CIRC CONCR  
LEN=0112 INSTALLED UNKN  
RAMP M RD  
0060/0538 (SR8028 SEG 0780/0623)

0060/0070 018 "DIA CIRC CONCR  
LEN=0114 INSTALLED UNKN  
013239 FT 1 0 01044 0 00 0130+19  
SR 44  
OP ID 41/0044/0454/0997  
LENGTH(AH 2470 BK 2551)  
PIATT  
PORTER T  
NICE HOLLOW  
STRUCTURE LENGTH 14 FT

EXTRACT DATE: 12/28/2024 ROADWAY MANAGEMENT SYSTEM PAGE NUMBER: 155  
PRINT DATE: 12/30/2024 SLD COUNTY/SR - ANNUAL PRINT COUNTY: LYCOMING

DIR: N TOTAL LEN: 29.609 MI. DIST: 03-2 SR: 220  
LEFT MUN: PORTER T RIGHT MUN: PORTER T

|   |  |   |
|---|--|---|
| BMSID 41/0220/0050/1987 0051/1987   |    | 0050/1987 BMSID 41/0220/0050/1987<br>RAMP L RD<br>0050/1783 (SR8028 SEG 0010/0000)  |
| 018 "DIA CIRC CONCR<br>LEN=0085 INSTALLED UNKN 0051/1717  | ----   |   |
| 018 "DIA CIRC CONCR<br>LEN=0070 INSTALLED UNKN 0051/1421  | ----   |   |
|   |    | 024 "DIA CIRC CONCR<br>LEN=0092 INSTALLED UNKN<br>018 "DIA CIRC CONCR<br>LEN=0070 INSTALLED UNKN  |
| 018 "DIA CIRC CONCR<br>LEN=0070 INSTALLED UNKN 0051/0619  | ----   |   |
| 018 "DIA CIRC CONCR<br>LEN=0075 INSTALLED UNKN 0051/0218  | ----   |   |
| 1 0 01044 0 00 0104+76 010703 FT<br>LENGTH(AH 2538 BK 2789) 0051/0000   |    | 010688 FT 1 0 01044 0 00 0105+10<br>0050/0000 LENGTH(AH 2551 BK 2787)<br>PORTER<br>0040/2256 JERSEY SHORE B<br>0040/2254 BMSID 41/0220/0040/1886      |
| BMSID 41/0220/0041/1967 0041/2335   |    |   |
| PORTER<br>JERSEY SHORE B<br>JERSEY SHORE<br>PORTER T<br>1 0 01044 0 00 0096+90<br>OTHER RR<br>BMSBG 41/0220/0041/1967 0041/1967 | ----   |   |
| 018 "DIA CIRC CONCR<br>LEN=0115 INSTALLED UNKN 0041/1811  | ----   |   |
|   |   | 0040/1886 JERSEY SHORE<br>PORTER T<br>1 0 01044 0 00 0095+75<br>OTHER RR<br>BMSBG 41/0220/0040/1886   |
|   | ----   | 018 "DIA CIRC CONCR<br>LEN=0072 INSTALLED UNKN  |
|   |  | 018 "DIA CIRC CONCR<br>LEN=0055 INSTALLED UNKN<br>018 "DIA CIRC CONCR<br>LEN=0065 INSTALLED UNKN  |
| 072 "DIA CIRC CONCR<br>LEN=0050 INSTALLED UNKN 0041/0195  | ----   |   |
|   |  | 060 "DIA CIRC CONCR<br>LEN=0120 INSTALLED UNKN<br>1 0 01044 0 00 0077+70<br>LENGTH(AH 2787 BK 2773)<br>018 "DIA CIRC CONCR<br>LEN=0100 INSTALLED UNKN |
| 1 0 01044 0 00 0077+46 007914 FT<br>LENGTH(AH 2789 BK 2768) 0041/0000   |  | 0030/2708 CROSSOVER RD<br>0030/2677 (CONN)  |
| CROSSOVER RD<br>(CONN)<br>018 "DIA CIRC CONCR<br>LEN=0072 INSTALLED UNKN 0031/2268  | ----   | 018 "DIA CIRC CONCR   |

EXTRACT DATE: 12/28/2024 ROADWAY MANAGEMENT SYSTEM PAGE NUMBER: 154  
PRINT DATE: 12/30/2024 SLD COUNTY/SR - ANNUAL PRINT COUNTY: LYCOMING

DIR: N TOTAL LEN: 29.609 MI. DIST: 03-2 SR: 220  
LEFT MUN: PORTER T RIGHT MUN: PORTER T

|                         |                |           |                         |                |
|-------------------------|----------------|-----------|-------------------------|----------------|
|                         |                | 0030/2250 | LEN=0085                | INSTALLED UNKN |
|                         |                |           | 060 "DIA                | CIRC CONCR     |
|                         |                | 0030/2000 | LEN=0070                | INSTALLED UNKN |
| 024 "DIA CIRC CONCR     |                |           |                         |                |
| LEN=0091                | INSTALLED UNKN | 0031/1630 |                         |                |
|                         |                |           |                         |                |
|                         |                | 0030/1609 | 018 "DIA                | CIRC CONCR     |
| 018 "DIA CIRC CONCR     |                |           | LEN=0097                | INSTALLED UNKN |
| LEN=0060                | INSTALLED UNKN | 0031/1110 |                         |                |
| RAMP H RD               |                |           |                         |                |
| (SR8026 SEG 0500/0000)  | 0031/1100      |           |                         |                |
|                         |                |           |                         |                |
|                         |                | 0030/1047 | RAMP G RD               |                |
|                         |                |           | (SR8026 SEG 0750/0549)  |                |
|                         |                | 0030/1044 | 018 "DIA                | CIRC CONCR     |
|                         |                |           | LEN=0090                | INSTALLED UNKN |
|                         |                | 0030/0565 | 018 "DIA                | CIRC CONCR     |
|                         |                |           | LEN=0050                | INSTALLED UNKN |
| 018 "DIA CIRC CONCR     |                |           |                         |                |
| LEN=0050                | INSTALLED UNKN | 0031/0560 |                         |                |
| SR 3027                 |                |           |                         |                |
| OP ID 41/3027/0020/0000 | 0031/0499      |           |                         |                |
| 018 "DIA CIRC CONCR     |                |           |                         |                |
| LEN=0060                | INSTALLED UNKN | 0031/0251 |                         |                |
|                         |                |           |                         |                |
|                         |                | 0030/0246 | 018 "DIA                | CIRC CONCR     |
|                         |                |           | LEN=0052                | INSTALLED UNKN |
| 1 0 01044 0 00 0050+37  | 005146 FT      |           |                         |                |
| LENGTH(AH 2768 BK 2520) | 0031/0000      |           |                         |                |
|                         |                |           |                         |                |
|                         |                | 0020/2493 | 018 "DIA                | CIRC CONCR     |
|                         |                |           | LEN=0055                | INSTALLED UNKN |
| 024 "DIA CIRC CONCR     |                |           |                         |                |
| LEN=0060                | INSTALLED UNKN | 0021/2514 |                         |                |
| RAMP F RD               |                |           |                         |                |
| (SR8026 SEG 0250/0815)  | 0021/2201      |           |                         |                |
| 018 "DIA CIRC CONCR     |                |           |                         |                |
| LEN=0060                | INSTALLED UNKN | 0021/2196 |                         |                |
|                         |                |           |                         |                |
|                         |                | 0020/2060 | RAMP E RD               |                |
|                         |                |           | (SR8026 SEG 0010/0000)  |                |
|                         |                | 0020/2045 | 018 "DIA                | CIRC CONCR     |
|                         |                |           | LEN=0068                | INSTALLED UNKN |
|                         |                | 0020/1765 | 018 "DIA                | CIRC CONCR     |
|                         |                |           | LEN=0090                | INSTALLED UNKN |
|                         |                | 0020/1332 | 018 "DIA                | CIRC METAL     |
|                         |                |           | LEN=0083                | INSTALLED UNKN |
| NICHOLS RUN             |                |           |                         |                |
| STRUCTURE LENGTH 19 FT  |                |           |                         |                |
| BMSID 41/0220/0020/1185 | 0021/1213      |           |                         |                |
| BMSEN 41/0220/0021/0984 | 0021/1024      |           |                         |                |
| 1 0 01044 0 00 0034+67  |                |           |                         |                |
| SR 3005                 |                |           |                         |                |
| BMSBG 41/0220/0021/0984 | 0021/0984      |           |                         |                |
|                         |                |           |                         |                |
|                         |                | 0020/0944 | BMSBG 41/0220/0020/0944 |                |

EXTRACT DATE: 12/28/2024 ROADWAY MANAGEMENT SYSTEM PAGE NUMBER: 153  
PRINT DATE: 12/30/2024 SLD COUNTY/SR - ANNUAL PRINT COUNTY: LYCOMING

DIR: N TOTAL LEN: 29.609 MI. DIST: 03-2 SR: 220  
LEFT MUN: PORTER T RIGHT MUN: PORTER T

|   |     |     |     |                        |   |
|---|-----|-----|-----|------------------------|---|
| 018 "DIA CIRC CONCR<br>LEN=0065 INSTALLED UNKN 0021/0930              | --- | --- | --- | 0020/0850              | 018 "DIA CIRC CONCR<br>LEN=0092 INSTALLED UNKN    |
| 018 "DIA CIRC CONCR<br>LEN=0060 INSTALLED UNKN 0021/0590              | --- | --- | --- | 0020/0587              | 018 "DIA CIRC CONCR<br>LEN=0060 INSTALLED UNKN    |
| 036 "DIA CIRC CONCR<br>LEN=0090 INSTALLED UNKN 0021/0334              | --- | --- | --- | 0020/0289              | 036 "DIA CIRC CONCR<br>LEN=0090 INSTALLED 1998    |
| 1 0 01044 0 00 0025+70 002626 FT<br>LENGTH(AH 2520 BK 2626) 0021/0000 | --- | --- | --- | 002632 FT<br>0020/0000 | 1 0 01044 0 00 0025+88<br>LENGTH(AH 2496 BK 2632) |
| 018 "DIA CIRC CONCR<br>LEN=0075 INSTALLED UNKN 0011/2083              | --- | --- | --- | 0010/2411              | 048 "DIA CIRC CONCR<br>LEN=0098 INSTALLED UNKN    |
| 018 "DIA CIRC CONCR<br>LEN=0070 INSTALLED UNKN 0011/1733              | --- | --- | --- | 0010/1778              | 018 "DIA CIRC CONCR<br>LEN=0064 INSTALLED UNKN    |
| 018 "DIA CIRC CONCR<br>LEN=0065 INSTALLED UNKN 0011/1380              | --- | --- | --- | 0010/1421              | 018 "DIA CIRC CONCR<br>LEN=0059 INSTALLED UNKN    |
| 018 "DIA CIRC CONCR<br>LEN=0065 INSTALLED UNKN 0011/1030              | --- | --- | --- | 0010/1107              | 018 "DIA CIRC CONCR<br>LEN=0054 INSTALLED UNKN    |
| CROSSOVER RD<br>(CONN) 0011/1011                                      | --- | --- | --- | 0010/0996              | CROSSOVER RD<br>(CONN)                            |
| 036 "DIA CIRC METAL<br>LEN=0065 INSTALLED UNKN 0011/0852              | --- | --- | --- | 0010/0883              | OP ID 41/7935/5112/1674                           |
| OP ID 41/7935/5112/1674 0011/0818                                     | --- | --- | --- | 0010/0458              | 018 "DIA CIRC CONCR<br>LEN=0046 INSTALLED UNKN    |
| BMSSEN 41/0220/0011/0000 0011/0422                                    | --- | --- | --- | 0010/0422              | BMSSEN 41/0220/0010/0000                          |
| PORTER 0011/0212  | --- | --- | --- | 0010/0197              | PORTER  |
| PINE CREEK T  | --- | --- | --- | 000000 FT              | PINE CREEK T                                      |
| 1 0 01044 0 00 0000+00 000000 FT                                      | --- | --- | --- | NC SR                  | 1 0 01044 0 00 0000+00                            |
| NC SR 0220 SH   | --- | --- | --- | INTER-BK               | 0220 SH   |
| FRANK D O'REILLY HW INTER-BK  | --- | --- | --- |                        | FRANK D O'REILLY HW                               |
| (SR0220 SEG 0361/3447)  | --- | --- | --- |                        | (SR0220 SEG 0360/3186)                            |
| PINE CREEK  | --- | --- | --- |                        | PINE CREEK  |
| BMSBG 41/0220/0011/0000   | --- | --- | --- |                        | BMSBG 41/0220/0010/0000                           |
| MFC BEGIN = B   | --- | --- | --- |                        | MFC BEGIN = B                                     |
| LENGTH(AH 2626 BK 0000) 0011/0000                                     | --- | --- | --- |                        | BK-CLINTON (18)                                   |
|   | --- | --- | --- | 0010/0000              | LENGTH(AH 2632 BK 0000)                           |

EXTRACT DATE: 12/28/2024 ROADWAY MANAGEMENT SYSTEM PAGE NUMBER: 152  
PRINT DATE: 12/30/2024 SLD COUNTY/SR - ANNUAL PRINT COUNTY: LYCOMING

DIR: B TOTAL LEN: 9.643 MI. DIST: 03-2 SR: 184  
LEFT MUN: COGAN HOUSE T RIGHT MUN: COGAN HOUSE T

STEAM MILL RD  
(T622)

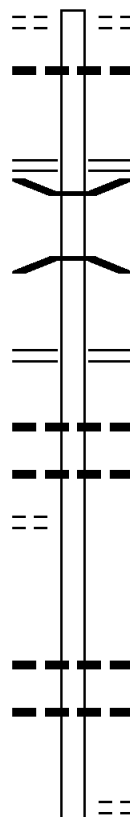
050915 FT  
0234/2876

LANE RD  
(T624)

0234/1026

048039 FT

047552 FT



050915 FT STEAM VALLEY RD  
0234/2876 (T623)  
0234/2657 018" DIA CIRC CONCR  
LEN=0124 INSTALLED UNKN  
RAMP D  
(SR8021 SEG 0750/0000)  
RAMP A  
(SR8021 SEG 0010/0950)  
0234/2646 BMSSEN 41/0184/0234/2245  
0234/2472 O O 00000 O 00 0000+00  
S.R. 0015 NORTH  
0234/2245 BMSBG 41/0184/0234/2245  
RAMP C RD  
(SR8021 SEG 0500/1205)  
RAMP B RD  
(SR8021 SEG 0250/0000)  
0234/2147 018"H 24"W CONCR ARCH  
LEN=0084 INSTALLED UNKN  
0234/1531 024" DIA CIRC CONCR  
0234/1042 LEN=0133 INSTALLED UNKN  
048039 FT O O 00000 O 00 0000+00  
5 0234/0000 LENGTH(AH 2876 BK 0487)  
0222/0450 018" DIA CIR PLASTIC  
LEN=0040 INSTALLED 2004  
0222/0100 024" DIA CIR PLASTIC  
LEN=0048 INSTALLED 2004  
047552 FT 1 O 00353 O 08 1236+35  
COGAN HOUSE RD  
(TBC)  
5 0222/0000 LENGTH(AH 0487 BK 2293)

DIR: B TOTAL LEN: 9.643 MI. DIST: 03-2 SR: 184  
LEFT MUN: COGAN HOUSE T RIGHT MUN: COGAN HOUSE T

EXTRACT DATE: 12/28/2024 ROADWAY MANAGEMENT SYSTEM PAGE NUMBER: 150  
PRINT DATE: 12/30/2024 SLD COUNTY/SR - ANNUAL PRINT COUNTY: LYCOMING

DIR: B TOTAL LEN: 9.643 MI. DIST: 03-2 SR: 184  
LEFT MUN: COGAN HOUSE T RIGHT MUN: COGAN HOUSE T

|                        |           |       |             |              |                |      |
|------------------------|-----------|-------|-------------|--------------|----------------|------|
|                        | 037862 FT | -- -- | 0182/0260   | LEN=0052     | INSTALLED      | 2002 |
|                        |           |       | 037862 FT   | 2 0 41040    | 0 02 0213+87   |      |
|                        |           |       | 5 0182/0000 | LENGTH(AH    | 2344 BK 1282)  |      |
|                        |           |       |             | TAYLOR RD    |                |      |
|                        |           | ==    | 0172/1145   | (T798)       |                |      |
|                        |           | -- -- | 0172/1059   | 036 "DIA     | CIRC CONCR     |      |
|                        |           | -- -- |             | LEN=0046     | INSTALLED UNKN |      |
|                        |           | -- -- | 0172/0788   | 024 "DIA     | CIR PLASTIC    |      |
|                        |           |       |             | LEN=0012     | INSTALLED 2002 |      |
|                        |           | -- -- |             | 018 "DIA     | CIRC CONCR     |      |
|                        |           | -- -- | 0172/0160   | LEN=0032     | INSTALLED UNKN |      |
|                        | 036580 FT |       | 036580 FT   | 2 0 41040    | 0 01 0203+17   |      |
|                        |           |       | 5 0172/0000 | LENGTH(AH    | 1282 BK 2242)  |      |
|                        |           | -- -- |             | 018 "DIA     | CIRC CONCR     |      |
|                        |           | -- -- | 0162/1235   | LEN=0060     | INSTALLED UNKN |      |
|                        |           | -- -- |             | 048 "DIA     | CIRC CONCR     |      |
|                        |           | -- -- | 0162/0210   | LEN=0036     | INSTALLED UNKN |      |
| DAYS RD                |           | ==    |             |              |                |      |
| (T796)                 | 0162/0176 |       | 034338 FT   | 2 0 41040    | 0 01 0180+75   |      |
|                        | 034338 FT |       |             | 018 "DIA     | CIRC CONCR     |      |
|                        |           |       |             | LEN=0050     | INSTALLED UNKN |      |
|                        |           |       |             | WOLFE RUN RD |                |      |
|                        |           |       |             | (T841)       |                |      |
|                        |           | -- -- | 5 0162/0000 | LENGTH(AH    | 2242 BK 2284)  |      |
|                        |           | -- -- |             | 018 "DIA     | CIRC CONCR     |      |
|                        |           | -- -- | 0152/1289   | LEN=0042     | INSTALLED UNKN |      |
|                        |           | -- -- |             | 018 "DIA     | CIRC CONCR     |      |
|                        |           | -- -- | 0152/0577   | LEN=0042     | INSTALLED UNKN |      |
|                        |           | -- -- |             | 018 "DIA     | CIRC CONCR     |      |
|                        |           | -- -- | 0152/0328   | LEN=0052     | INSTALLED UNKN |      |
|                        |           | -- -- |             | 018 "DIA     | CIRC CONCR     |      |
|                        |           | -- -- | 0152/0041   | LEN=0056     | INSTALLED UNKN |      |
| 2 0 41040 0 01 0158+02 | 032054 FT |       | 032054 FT   |              |                |      |
| POST RD                |           | ==    | 5 0152/0000 | LENGTH(AH    | 2284 BK 2577)  |      |
| (T794)                 | 0152/0000 |       |             | 036 "DIA     | CIRC CONCR     |      |
|                        |           | -- -- | 0142/2470   | LEN=0056     | INSTALLED UNKN |      |
|                        |           | -- -- |             | 036 "DIA     | CIRC CONCR     |      |
|                        |           | -- -- | 0142/2009   | LEN=0040     | INSTALLED UNKN |      |
|                        |           |       |             | 018 "DIA     | CIRC CONCR     |      |



EXTRACT DATE: 12/28/2024 ROADWAY MANAGEMENT SYSTEM PAGE NUMBER: 149  
PRINT DATE: 12/30/2024 SLD COUNTY/SR - ANNUAL PRINT COUNTY: LYCOMING  
DIR: B TOTAL LEN: 9.643 MI. DIST: 03-2 SR: 184  
LEFT MUN: COGAN HOUSE T RIGHT MUN: COGAN HOUSE T

|           |           |                        |           |      |
|-----------|-----------|------------------------|-----------|------|
|           | 0142/1322 | LEN=0048               | INSTALLED | UNKN |
|           | 0142/0427 | ROSS RD<br>(TWP)       |           |      |
| 029477 FT | 0142/0322 | 018 "DIA CIRC CONCR    |           |      |
|           | 029477 FT | LEN=0032               | INSTALLED | UNKN |
|           | 0142/0000 | 2 0 41040 0 01 0132+13 |           |      |
|           | 0132/0928 | VILLAGE: BEECH GROVE   |           |      |
|           |           | LEN=0042               | INSTALLED | UNKN |
| 028514 FT | 028514 FT | 018 "DIA CIRC CONCR    |           |      |
|           | 0132/0000 | LEN=0034               | INSTALLED | 1998 |
|           | 0122/1764 | 018 "DIA CIRC CONCR    |           |      |
|           | 0122/1264 | LEN=0042               | INSTALLED | UNKN |
|           | 0122/0845 | 018 "DIA CIRC CONCR    |           |      |
| 026146 FT | 026146 FT | LEN=0030               | INSTALLED | UNKN |
|           | 0122/0000 | 2 0 41040 0 00 0095+79 |           |      |
|           | 0112/2463 | LEN=0035               | INSTALLED | UNKN |
|           | 0112/1449 | 018 "DIA CIRC CONCR    |           |      |
|           | 0112/1030 | LEN=0032               | INSTALLED | UNKN |
|           | 0112/0584 | 018 "DIA CIRC CONCR    |           |      |
| 023562 FT | 023562 FT | LEN=0040               | INSTALLED | UNKN |
|           | 0112/0000 | 018 "DIA CIRC CONCR    |           |      |
|           | 0102/1482 | LEN=0038               | INSTALLED | UNKN |
|           | 0102/0742 | 2 0 41040 0 00 0069+82 |           |      |
|           | 0102/0387 | LEN=0036               | INSTALLED | UNKN |
| 021528 FT | 021528 FT | 018 "DIA CIRC CONCR    |           |      |
|           | 0102/0000 | LEN=0040               | INSTALLED | UNKN |
|           |           | 024 "DIA CIRC CONCR    |           |      |
|           |           | LEN=0036               | INSTALLED | UNKN |
|           |           | 2 0 41040 0 00 0049+37 |           |      |
|           |           | CALDWELL RD            |           |      |
|           |           | (T619)                 |           |      |
|           |           | LEN=0034               | INSTALLED | UNKN |

EXTRACT DATE: 12/28/2024 ROADWAY MANAGEMENT SYSTEM PAGE NUMBER: 148  
PRINT DATE: 12/30/2024 SLD COUNTY/SR - ANNUAL PRINT COUNTY: LYCOMING

DIR: B TOTAL LEN: 9.643 MI. DIST: 03-2 SR: 184  
LEFT MUN: COGAN HOUSE T RIGHT MUN: COGAN HOUSE T

019050 FT

019050 FT 2 0 41040 0 00 0024+47  
5 0092/0000 LENGTH(AH 2478 BK 2418)  
060 "DIA CIRC METAL  
0082/2418 LEN=0048 INSTALLED UNKN  
018 "DIA CIRC CONCR  
0082/2095 LEN=0048 INSTALLED UNKN  
018 "DIA CIRC CONCR  
0082/1770 LEN=0046 INSTALLED UNKN  
018 "DIA CIRC CONCR  
0082/1630 LEN=0042 INSTALLED UNKN  
018 "DIA CIRC CONCR  
0082/1245 LEN=0042 INSTALLED UNKN

016632 FT

016632 FT 2 0 41040 0 00 0000+00  
5 0082/0000 LENGTH(AH 2418 BK 0487)  
018 "DIA CIRC CONCR  
0072/0480 LEN=0034 INSTALLED UNKN  
016145 FT 2 0 41040 1 00 0000+00

016145 FT

COGAN HOUSE RD  
(TBC)  
CAMPBELL RD  
(T784)  
5 0072/0000 LENGTH(AH 0487 BK 3304)  
024 "DIA CIR PLASTIC  
0060/3070 LEN=0060 INSTALLED 2008

0060/1180 024 "DIA CIR PLASTIC  
LEN=0054 INSTALLED 2008

1 0 00353 0 02 0831+50 012841 FT  
LICK RUN RD  
(SR4006 SEG 0070/1675) 0060/0000

012841 FT  
5 0060/0000 LENGTH(AH 3304 BK 3117)  
030 "DIA CIR PLASTIC  
0050/2634 LEN=0040 INSTALLED 1998  
015"H 21"W ELLIP METAL  
0050/1831 LEN=0030 INSTALLED UNKN  
018 "DIA CIRC CONCR

EXTRACT DATE: 12/28/2024 ROADWAY MANAGEMENT SYSTEM PAGE NUMBER: 147  
PRINT DATE: 12/30/2024 SLD COUNTY/SR - ANNUAL PRINT COUNTY: LYCOMING

DIR: B TOTAL LEN: 9.643 MI. DIST: 03-2 SR: 184  
LEFT MUN: COGAN HOUSE T RIGHT MUN: COGAN HOUSE T

FRENCHTOWN RD  
(SR4008 SEG 0040/2859) 0050/1536

009724 FT

007133 FT

|             |                         |              |      |
|-------------|-------------------------|--------------|------|
| 0050/1570   | LEN=0038                | INSTALLED    | UNKN |
| 0050/1074   | 018 "DIA                | CIRC METAL   | UNKN |
| 0050/0866   | LEN=0060                | INSTALLED    | UNKN |
| 0050/0664   | 018 "DIA                | CIRC METAL   | UNKN |
| 0050/0493   | LEN=0040                | INSTALLED    | UNKN |
| 0050/0303   | 018 "DIA                | CIRC METAL   | UNKN |
| 009724 FT   | LEN=0036                | INSTALLED    | UNKN |
| 5 0050/0000 | 1 0 00353               | 0 02 0799+77 |      |
| 0040/2579   | LENGTH(AH 3117 BK 2591) |              |      |
| 0040/2304   | 018 "DIA                | CIRC METAL   | UNKN |
| 0040/2118   | LEN=0036                | INSTALLED    | UNKN |
| 0040/1736   | 018 "DIA                | CIRC METAL   | UNKN |
| 0040/1514   | LEN=0040                | INSTALLED    | UNKN |
| 0040/0983   | 018 "DIA                | CIRC METAL   | UNKN |
| 0040/0246   | LEN=0040                | INSTALLED    | UNKN |
| 007133 FT   | 018 "DIA                | CIRC METAL   | UNKN |
| 5 0040/0000 | 015 "H 21 "W            | ELLIP METAL  | UNKN |
| 0030/2284   | LEN=0060                | INSTALLED    | UNKN |
| 0030/1990   | 1 0 00353               | 0 02 0774+47 |      |
| 0030/1830   | HARMAN RD               |              |      |
| 0030/1304   | (T613)                  |              |      |
| 0030/0916   | LENGTH(AH 2591 BK 2397) |              |      |
| 0030/0678   | 015 "DIA                | CIRC CONCR   | UNKN |
| 0030/0636   | LEN=0028                | INSTALLED    | UNKN |
| 0030/0563   | 024 "H 35 "W            | ELLIP METAL  | UNKN |
|             | LEN=0040                | INSTALLED    | UNKN |
|             | 015 "H 21 "W            | METAL ARCH   | 1999 |
|             | LEN=0040                | INSTALLED    | UNKN |
|             | 018 "DIA                | CIR PLASTIC  | UNKN |
|             | LEN=0038                | INSTALLED    | UNKN |
|             | 018 "DIA                | CIR PLASTIC  | UNKN |
|             | LEN=0034                | INSTALLED    | UNKN |
|             | 015 "H 21 "W            | ELLIP METAL  | 2008 |
|             | LEN=0036                | INSTALLED    | 2008 |
|             | 020 "H 28 "W            | ELLIP METAL  | 2008 |
|             | LEN=0034                | INSTALLED    | 2008 |
|             | 018 "DIA                | CIR PLASTIC  | UNKN |
|             | LEN=0034                | INSTALLED    | UNKN |

EXTRACT DATE: 12/28/2024 ROADWAY MANAGEMENT SYSTEM PAGE NUMBER: 146  
PRINT DATE: 12/30/2024 SLD COUNTY/SR - ANNUAL PRINT COUNTY: LYCOMING

DIR: B TOTAL LEN: 9.643 MI. DIST: 03-2 SR: 184  
LEFT MUN: COGAN HOUSE T RIGHT MUN: COGAN HOUSE T

004736 FT

002222 FT

000261 FT

000000 FT

| Station   | Material                 | Length                  | Notes          |
|-----------|--------------------------|-------------------------|----------------|
| 0030/0404 | 018" DIA CIR PLASTIC     | LEN=0040                | INSTALLED 2008 |
| 0030/0286 | 018" DIA CIR PLASTIC     | LEN=0034                | INSTALLED UNKN |
| 004736 FT | 1 0 00353                | 0 02 0750+43            |                |
| 0030/0000 | VILLAGE: WHITE PINE      | LENGTH(AH 2397 BK 2514) |                |
| 0020/2395 | 020"H 28"W ELLIP METAL   | LEN=0038                | INSTALLED 2008 |
| 0020/2161 | 018" DIA CIR PLASTIC     | LEN=0034                | INSTALLED 2008 |
| 0020/1990 | 015"H 21"W ELLIP METAL   | LEN=0034                | INSTALLED UNKN |
| 0020/1677 | 015"H 21"W ELLIP METAL   | LEN=0030                | INSTALLED UNKN |
| 0020/1491 | 015"H 21"W ELLIP METAL   | LEN=0032                | INSTALLED 2008 |
| 0020/1228 | 015"H 21"W ELLIP METAL   | LEN=0040                | INSTALLED 2012 |
| 0020/1057 | 015"H 21"W ELLIP METAL   | LEN=0032                | INSTALLED UNKN |
| 0020/0038 | 015"H 21"W ELLIP METAL   | LEN=0040                | INSTALLED 1999 |
| 002222 FT | 1 0 00353                | 0 02 0725+21            |                |
| 0020/0000 | LENGTH(AH 2514 BK 1961)  |                         |                |
| 0010/1613 | 014"H 23"W ELLIP METAL   | LEN=0040                | INSTALLED 1999 |
| 0010/1302 | 018" DIA CIR PLASTIC     | LEN=0040                | INSTALLED 1999 |
| 0010/1144 | 012" DIA CAST IRON       | LEN=0028                | INSTALLED UNKN |
| 0010/0965 | 018" DIA CIRC METAL      | LEN=0040                | INSTALLED UNKN |
| 0010/0725 | 018" DIA CIR PLASTIC     | LEN=0040                | INSTALLED 2008 |
| 0010/0286 | 018" DIA CIR PLASTIC     | LEN=0045                | INSTALLED UNKN |
| 0010/0019 | BMSSEN 41/0184/0010/0000 |                         |                |
| 000261 FT | 1 0 00353                | 0 02 0705+53            |                |
| 0010/0000 | TR. SECOND FK            |                         |                |
| 000000 FT | BMSBG 41/0184/0010/0000  |                         |                |
| NC BE     | LENGTH(AH 1961 BK 0261)  |                         |                |
| 0004/0000 | 0 0 00000 0 00 0000+00   |                         |                |
|           | SR 0287 SH               |                         |                |
|           | (SR0287 SEG 0300/0296)   |                         |                |
|           | MFC BEGIN = D            |                         |                |
|           | LENGTH(AH 0261 BK 0000)  |                         |                |

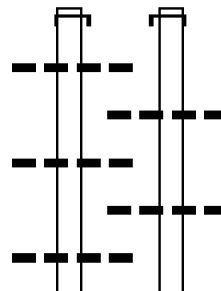
EXTRACT DATE: 12/28/2024 ROADWAY MANAGEMENT SYSTEM PAGE NUMBER: 145  
PRINT DATE: 12/30/2024 SLD COUNTY/SR - ANNUAL PRINT COUNTY: LYCOMING

DIR: E TOTAL LEN: 19.498 MI. DIST: 03-2 SR: 180  
LEFT MUN: MUNCY CREEK T RIGHT MUN: MUNCY CREEK T

AH-NORTHUMBERLAND (49) 102952 FT  
SR 0180 SH INTER-AHD  
(SR0180 SEG 0505/0000) 0501/3305  
018 "DIA CIRC CONCR  
LEN=0050 INSTALLED UNKN 0501/3300

018 "DIA CIRC CONCR  
LEN=0035 INSTALLED UNKN 0501/2901

018 "DIA CIRC CONCR  
LEN=0050 INSTALLED UNKN 0501/2499



102921 FT  
INTER-AHD SR 0180 SH  
0500/3431 (SR0180 SEG 0504/0000)

0500/3034 018 "DIA CIRC CONCR  
LEN=0060 INSTALLED UNKN

0500/2624 018 "DIA CIRC CONCR  
LEN=0060 INSTALLED UNKN

030 "DIA CIRC CONCR







EXTRACT DATE: 12/28/2024 ROADWAY MANAGEMENT SYSTEM PAGE NUMBER: 144  
PRINT DATE: 12/30/2024 SLD COUNTY/SR - ANNUAL PRINT COUNTY: LYCOMING

DIR: E TOTAL LEN: 19.498 MI. DIST: 03-2 SR: 180  
LEFT MUN: MUNCY CREEK T RIGHT MUN: MUNCY CREEK T

|  |  |
|--|--|
| 018 "DIA CIRC METAL<br>LEN=0030 INSTALLED UNKN 0501/2020   | 0500/2119 LEN=0065 INSTALLED 2014  |
| 036 "DIA CIRC METAL<br>LEN=0040 INSTALLED UNKN 0501/1943   |  |
|  | 0500/1905 030 "DIA CIRC CONCR<br>LEN=0065 INSTALLED 2014   |
| 018 "DIA CIRC METAL<br>LEN=0080 INSTALLED UNKN 0501/1272   |  |
| 1 0 01073 0 01 1210+79 099647 FT<br>MILEPOST 010.00<br>LENGTH(AH 3305 BK 1850) 0501/0000   | 099490 FT 1 0 01073 0 01 1210+82<br>MILEPOST 010.00<br>LENGTH(AH 3431 BK 1975) 0500/0000   |
| CROSSOVER RD<br>(CONN) 0495/1514   | 0494/1746 018 "DIA CIRC CONCR<br>LEN=0060 INSTALLED UNKN<br>CROSSOVER RD<br>(CONN)   |
|  | 0494/1624 018 "DIA CIRC CONCR<br>LEN=0060 INSTALLED UNKN<br>RAMP A RD<br>(SR8024 SEG 0750/1104)  |
| RAMP B RD<br>(SR8024 SEG 0500/0000) 0495/0977  | 0494/1026  |
|  | 0494/0711 018 "DIA CIRC CONCR<br>LEN=0070 INSTALLED UNKN   |
| BMS EN 41/0180/0495/0000 0495/0110<br>1 0 01073 0 01 1192+11 097797 FT<br>SR 2014<br>BMS BG 41/0180/0495/0000<br>LENGTH(AH 1850 BK 3398) 0495/0000 | 0494/0110 BMS EN 41/0180/0494/0000<br>097515 FT 1 0 01073 0 01 1191+18<br>SR 2014<br>BMS BG 41/0180/0494/0000<br>LENGTH(AH 1975 BK 3328) 0494/0000 |
|  | 0490/2650 018 "DIA CIRC CONCR<br>LEN=0060 INSTALLED UNKN   |
| 018 "DIA CIRC CONCR<br>LEN=0040 INSTALLED UNKN 0491/0901   | 0490/1786 018 "DIA CIRC CONCR<br>LEN=0100 INSTALLED UNKN   |
|  | 0490/0878 018 "DIA CIRC CONCR<br>LEN=0080 INSTALLED UNKN   |
|  | 0490/0400 018 "DIA CIRC CONCR<br>LEN=0060 INSTALLED UNKN   |
|  | 0490/0371 018 "DIA CIRC CONCR<br>LEN=0093 INSTALLED UNKN   |
| 1 0 01073 0 01 1158+17 094399 FT   | 094187 FT 1 0 01073 0 01 1157+97   |



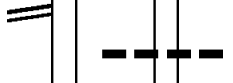



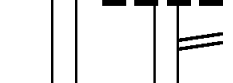
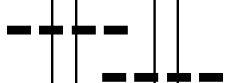



EXTRACT DATE: 12/28/2024 ROADWAY MANAGEMENT SYSTEM PAGE NUMBER: 143  
PRINT DATE: 12/30/2024 SLD COUNTY/SR - ANNUAL PRINT COUNTY: LYCOMING

DIR: E TOTAL LEN: 19.498 MI. DIST: 03-2 SR: 180  
LEFT MUN: MUNCY CREEK T RIGHT MUN: MUNCY CREEK T

| MILEPOST 011.00                   |  | MILEPOST 011.00                   |
|-----------------------------------|--|-----------------------------------|
| LENGTH(AH 3398 BK 2786) 0491/0000 |    | LENGTH(AH 3328 BK 2675) 0490/0000 |
| 048 "DIA CIRC CONCR               |  | 048 "DIA CIRC CONCR               |
| LEN=0045 INSTALLED UNKN 0485/2663 |  | LEN=0095 INSTALLED UNKN           |
| 018 "DIA CIRC CONCR               |  | 018 "DIA CIRC CONCR               |
| LEN=0040 INSTALLED UNKN 0485/2036 |  | LEN=0050 INSTALLED UNKN           |
| GLADE RUN                         |  | GLADE RUN                         |
| STRUCTURE LENGTH 33 FT            |  | STRUCTURE LENGTH 33 FT            |
| BMSID 41/0180/0484/1166 0485/1166 |    | BMSID 41/0180/0484/1166 0484/1166 |
| 1 0 01073 0 01 1130+34 091613 FT  |  | 1 0 01073 0 01 1131+28            |
| LENGTH(AH 2786 BK 2498) 0485/0000 |    | LENGTH(AH 2675 BK 2495) 0484/0000 |
|                                   |  | 0480/1830                         |
|                                   |  | 0480/0800                         |
|                                   |  | 0480/0756                         |
| BMSID 41/0180/0481/0632 0481/0740 |  | 0480/0744                         |
| 1 0 01073 0 01 1111+70            |  | 0480/0636                         |
| S.R. 2061                         |  | 089017 FT                         |
| BMSBG 41/0180/0481/0632 0481/0632 |  | 0480/0000                         |
| 1 0 01073 0 01 1105+40 089115 FT  |  | 0474/2838                         |
| LENGTH(AH 2498 BK 2983) 0481/0000 |  | 0474/1578                         |
| 018 "DIA CIRC CONCR               |  | 048 "DIA CIRC CONCR               |
| LEN=0001 INSTALLED UNKN 0475/2919 |  | LEN=0160 INSTALLED UNKN           |
| CROSSOVER RD                      |  |                                   |
| (CONN) 0475/2895                  |  |                                   |
| 018 "DIA CIRC METAL               |  |                                   |
| LEN=0001 INSTALLED UNKN 0475/2258 |  |                                   |
| 048 "DIA CIRC CONCR               |  |                                   |
| LEN=0127 INSTALLED UNKN 0475/1730 |  |                                   |

EXTRACT DATE: 12/28/2024 ROADWAY MANAGEMENT SYSTEM PAGE NUMBER: 142  
PRINT DATE: 12/30/2024 SLD COUNTY/SR - ANNUAL PRINT COUNTY: LYCOMING

DIR: E TOTAL LEN: 19.498 MI. DIST: 03-2 SR: 180  
LEFT MUN: MUNCY CREEK T RIGHT MUN: MUNCY CREEK T

|                                    |  |           |                          |
|------------------------------------|--|-----------|--------------------------|
| BMS EN 41/0180/0475/1373 0475/1521 |    | 0474/1535 | 018 "DIA CIRC METAL      |
| 1 0 01073 0 01 1089+35             |  | 0474/1520 | LEN=0040 INSTALLED UNKN  |
| S.R. 2044                          |  |           | BMS EN 41/0180/0474/1381 |
| BMSBG 41/0180/0475/1373 0475/1373  |    | 0474/1381 | 1 0 01073 0 01 1090+58   |
|                                    |  | 0474/1144 | S.R. 2044                |
| RAMP H RD                          |  |           | BMSBG 41/0180/0474/1381  |
| (SR8022 SEG 0510/0000) 0475/0983   |    |           | RAMP J RD                |
|                                    |  |           | (SR8022 SEG 0760/1193)   |
| RAMP G RD                          |  | 0474/0741 | 018 "DIA CIRC CONCR      |
| (SR8022 SEG 0500/0973) 0475/0386   |    | 0474/0483 | LEN=0075 INSTALLED UNKN  |
| BMS EN 41/0180/0475/0000 0475/0184 |  |           | RAMP I RD                |
| 1 0 01073 0 01 1075+55 086132 FT   |    | 0474/0184 | (SR8022 SEG 0750/0000)   |
| S.R. 0405 SB                       |  | 086100 FT | BMS EN 41/0180/0474/0000 |
| BMSBG 41/0180/0475/0000            |    | 0474/0000 | 1 0 01073 0 01 1076+77   |
| LENGTH(AH 2983 BK 2297) 0475/0000  |  | 0470/1884 | S.R. 0405 SB             |
|                                    |  |           | BMSBG 41/0180/0474/0000  |
| RAMP F RD                          |  |           | LENGTH(AH 2917 BK 2254)  |
| (SR8022 SEG 0250/0971) 0471/1570   |  |           | SIGN: CANTILEVER         |
| 024 "DIA CIRC CONCR                |  | 0470/1235 | BMSID 41/0180/0470/1884  |
| LEN=0050 INSTALLED UNKN 0471/1251  |  | 0470/1190 |                          |
|                                    |  | 0470/0686 | 018 "DIA CIRC CONCR      |
| 030 "DIA CIRC CONCR                |  |           | LEN=0070 INSTALLED UNKN  |
| LEN=0108 INSTALLED UNKN 0471/0362  |  | 0470/0289 | RAMP E RD                |
|                                    |  | 0470/0235 | (SR8022 SEG 0010/0000)   |
| 1 0 01073 0 01 1052+64 083835 FT   |  | 083846 FT | 018 "DIA CIRC CONCR      |
| MILEPOST 013.00                    |  |           | LEN=0070 INSTALLED UNKN  |
| LENGTH(AH 2297 BK 2561) 0471/0000  |  | 0470/0000 | CROSSOVER RD             |
|                                    |  | 0464/2493 | (CONN)                   |
| CROSSOVER RD                       |  | 0464/2262 | 018 "DIA CIRC CONCR      |
| (CONN) 0465/2253                   |  | 0464/2086 | LEN=0060 INSTALLED UNKN  |
| 021 "DIA CIRC CONCR                |  |           |                          |
| LEN=0108 INSTALLED UNKN 0465/2063  |  |           |                          |



EXTRACT DATE: 12/28/2024 ROADWAY MANAGEMENT SYSTEM PAGE NUMBER: 141  
PRINT DATE: 12/30/2024 SLD COUNTY/SR - ANNUAL PRINT COUNTY: LYCOMING

DIR: E TOTAL LEN: 19.498 MI. DIST: 03-2 SR: 180  
LEFT MUN: MUNCY CREEK T RIGHT MUN: MUNCY CREEK T

|  |  |           |  |
|--|--|-----------|--|
|  |  | 0464/1684 | 018 "DIA CIRC CONCR<br>LEN=0070 INSTALLED UNKN |
|  |  | 0464/1285 | 018 "DIA CIRC CONCR<br>LEN=0070 INSTALLED UNKN |
|  |  | 0464/0780 | 018 "DIA CIRC CONCR<br>LEN=0070 INSTALLED UNKN |
| BMSSEN 41/0180/0465/0000 0465/0214                       |  | 0464/0214 | BMSSEN 41/0180/0464/0000                       |
| 1 0 01073 0 01 1027+09 081274 FT                         |  | 081281 FT | 1 0 01073 0 01 1028+42                         |
| MUNCY CREEK  |  |           | MUNCY CREEK                                    |
| BMSBG 41/0180/0465/0000                                  |  |           | BMSBG 41/0180/0464/0000                        |
| LENGTH(AH 2561 BK 2711) 0465/0000                        |  | 0464/0000 | LENGTH(AH 2565 BK 2711)                        |
|  |  | 0460/2670 | 018 "DIA CIRC CONCR<br>LEN=0084 INSTALLED UNKN |
| 018 "DIA CIRC CONCR<br>LEN=0084 INSTALLED UNKN 0461/2665 |  |           |  |
|  |  | 0460/2171 | 018 "DIA CIRC CONCR<br>LEN=0084 INSTALLED UNKN |
| 018 "DIA CIRC CONCR<br>LEN=0084 INSTALLED UNKN 0461/2167 |  |           |  |
|  |  | 0460/1670 | 018 "DIA CIRC CONCR<br>LEN=0075 INSTALLED UNKN |
| 018 "DIA CIRC CONCR<br>LEN=0084 INSTALLED UNKN 0461/1670 |  |           |  |
| OP ID 41/2053/0010/1138 0461/1599                        |  | 0460/1569 | OP ID 41/2053/0010/1138                        |
|  |  | 0460/1235 | 018 "DIA CIRC CONCR<br>LEN=0084 INSTALLED UNKN |
| 018 "DIA CIRC CONCR<br>LEN=0084 INSTALLED UNKN 0461/1220 |  |           |  |
|  |  | 0460/0674 | 018 "DIA CIRC CONCR<br>LEN=0084 INSTALLED UNKN |
| 018 "DIA CIRC CONCR<br>LEN=0084 INSTALLED UNKN 0461/0670 |  |           |  |
| 1 0 01073 0 01 0999+92 078563 FT                         |  | 078570 FT | 1 0 01073 0 01 1001+35                         |
| MILEPOST 014.00  |  |           | MILEPOST 014.00                                |
| LENGTH(AH 2711 BK 2645) 0461/0000                        |  | 0460/0000 | LENGTH(AH 2711 BK 2671)                        |
| 024 "DIA CIRC CONCR<br>LEN=0056 INSTALLED UNKN 0455/2391 |  |           |  |
| MUNCY CREEK  |  |           |  |
| MUNCY T 0455/2180  |  | 0454/2400 | MUNCY CREEK                                    |
|  |  | 0454/2389 | MUNCY T  |
|  |  |           | 027 "DIA CIRC CONCR<br>LEN=0132 INSTALLED UNKN |
|  |  | 0454/1639 | 018 "DIA CIRC CONCR<br>LEN=0128 INSTALLED UNKN |
| BMSSEN 41/0180/0455/1107 0455/1200                       |  | 0454/1258 | BMSSEN 41/0180/0454/1161                       |
| 1 0 01073 0 01 0984+51                                   |  |           | 1 0 01073 0 01 0986+27                         |
| WOLF CREEK   |  |           | WOLF RUN                                       |
| BMSBG 41/0180/0455/1107 0455/1107                        |  | 0454/1161 | BMSBG 41/0180/0454/1161                        |

EXTRACT DATE: 12/28/2024 ROADWAY MANAGEMENT SYSTEM PAGE NUMBER: 140  
PRINT DATE: 12/30/2024 SLD COUNTY/SR - ANNUAL PRINT COUNTY: LYCOMING

DIR: E TOTAL LEN: 19.498 MI. DIST: 03-2 SR: 180  
LEFT MUN: MUNCY T RIGHT MUN: MUNCY T

|  |           |  |
|--|-----------|--|
| 018 "DIA CIRC CONCR<br>LEN=0132 INSTALLED UNKN 0455/0345 | 0454/0924 | 018 "DIA CIRC CONCR<br>LEN=0138 INSTALLED UNKN |
| 1 0 01073 0 01 0973+42 075918 FT                         | 075899 FT | 1 0 01073 0 01 0974+71                         |
| LENGTH(AH 2645 BK 2634) 0455/0000                        | 0454/0000 | LENGTH(AH 2671 BK 2609)                        |
| 018 "DIA CIRC CONCR<br>LEN=0120 INSTALLED UNKN 0451/2428 | 0450/2335 | 018 "DIA CIRC CONCR<br>LEN=0075 INSTALLED UNKN |
| 027 "DIA CIRC CONCR<br>LEN=0115 INSTALLED UNKN 0451/1513 | 0450/1498 | 027 "DIA CIRC CONCR<br>LEN=0118 INSTALLED UNKN |
| CROSSOVER RD<br>(CONN) 0451/0975                         | 0450/0973 | CROSSOVER RD<br>(CONN)                         |
| 021 "DIA CIRC CONCR<br>LEN=0104 INSTALLED UNKN 0451/0953 |           |  |
| SIGN: 3 CHORD TRUSS                                      |           |  |
| BMSID 41/0180/0451/0425 0451/0425                        |           |  |
| 018 "DIA CIRC CONCR<br>LEN=0084 INSTALLED UNKN 0451/0348 | 0450/0350 | 018 "DIA CIRC CONCR<br>LEN=0050 INSTALLED UNKN |
| 1 0 01073 0 01 0947+05 073284 FT                         | 073290 FT | 1 0 01073 0 01 0948+71                         |
| MILEPOST 015.00  |           | MILEPOST 015.00                                |
| LENGTH(AH 2634 BK 2664) 0451/0000                        | 0450/0000 | LENGTH(AH 2609 BK 2598)                        |
| RAMP C RD<br>(SR8020 SEG 0500/0000) 0445/2163            | 0444/2375 | 018 "DIA CIRC CONCR<br>LEN=0100 INSTALLED UNKN |
|  | 0444/1878 | RAMP B RD<br>(SR8020 SEG 0750/1080)            |
| BMSIN 41/0180/0445/0979 0445/1171                        | 0444/1175 | 018 "DIA CIRC METAL<br>LEN=0182 INSTALLED UNKN |
| 1 0 01073 0 01 0930+18                                   | 0444/1039 | BMSIN 41/0180/0444/0886                        |
| SR 220   |           |  |
| BMSBG 41/0180/0445/0979 0445/0979                        |           |  |
|  | 0444/0847 | 1 0 01073 0 01 0922+43                         |
| RAMP D RD<br>(SR8020 SEG 0250/1080) 0445/0142            |           | SR 2036  |
| 1 0 01073 0 01 0920+40 070620 FT                         | 070692 FT | 1 0 01073 0 01 0922+43                         |
| LENGTH(AH 2664 BK 2624) 0445/0000                        | 0444/0000 | LENGTH(AH 2598 BK 2666)                        |
|  |           | RAMP A RD                                      |

EXTRACT DATE: 12/28/2024 ROADWAY MANAGEMENT SYSTEM PAGE NUMBER: 139  
PRINT DATE: 12/30/2024 SLD COUNTY/SR - ANNUAL PRINT COUNTY: LYCOMING

DIR: E TOTAL LEN: 19.498 MI. DIST: 03-2 SR: 180  
LEFT MUN: MUNCY T RIGHT MUN: MUNCY T

|                                   |  |                                   |
|-----------------------------------|--|-----------------------------------|
| BMSID 41/0180/0441/1152 0441/1245 |  | 0440/2550 (SR8020 SEG 0010/0000)  |
| 1 0 01073 0 01 0905+66            |  | 018 "DIA CIRC CONCR               |
| CARPENTER R.                      |  | 0440/2490 LEN=0050 INSTALLED UNKN |
| BMSBG 41/0180/0441/1152 0441/1152 |  | SIGN: 3 CHORD TRUSS               |
| 018 "DIA CIRC CONCR               |  | BMSID 41/0180/0440/1640           |
| LEN=0060 INSTALLED UNKN 0441/0582 |  | BMSID 41/0180/0440/1101           |
| 1 0 01073 0 01 0894+18 067996 FT  |  | 1 0 01073 0 01 0906+92            |
| MILEPOST 016.00                   |  | CARPENTERS R                      |
| LENGTH(AH 2624 BK 2671) 0441/0000 |  | BMSBG 41/0180/0440/1101           |
|                                   |  | 068026 FT 1 0 01073 0 01 0895+94  |
|                                   |  | MILEPOST 016.00                   |
|                                   |  | 0440/0000 LENGTH(AH 2666 BK 2632) |
|                                   |  | 018 "DIA CIRC CONCR               |
|                                   |  | LEN=0070 INSTALLED UNKN           |
|                                   |  | 018 "DIA CIRC CONCR               |
|                                   |  | LEN=0090 INSTALLED UNKN           |
|                                   |  | 018 "DIA CIRC CONCR               |
|                                   |  | LEN=0150 INSTALLED UNKN           |
|                                   |  | 018 "DIA CIRC CONCR               |
|                                   |  | LEN=0140 INSTALLED UNKN           |
| MARGARET RUN                      |  | MARGARET RUN                      |
| STRUCTURE LENGTH 14 FT            |  | STRUCTURE LENGTH 14 FT            |
| BMSID 41/0180/0434/0423 0435/0396 |  | BMSID 41/0180/0434/0423           |
|                                   |  | 018 "DIA CIRC CONCR               |
|                                   |  | LEN=0040 INSTALLED UNKN           |
| 1 0 01073 0 01 0867+49 065325 FT  |  | 1 0 01073 0 01 0869+43            |
| LENGTH(AH 2671 BK 2672) 0435/0000 |  | 0434/0000 LENGTH(AH 2632 BK 2560) |
| RAMP C RD                         |  |                                   |
| (SR8018 SEG 0502/0000) 0431/2621  |  |                                   |
|                                   |  | 024 "DIA CIRC CONCR               |
|                                   |  | LEN=0097 INSTALLED UNKN           |
| RAMP D RD                         |  |                                   |
| (SR8018 SEG 0512/0980) 0431/2007  |  |                                   |
|                                   |  | 018 "DIA CIRC CONCR               |
|                                   |  | LEN=0100 INSTALLED UNKN           |
| S.R. 2049                         |  | S.R. 2049                         |
| OP ID 41/2049/0020/0397 0431/1676 |  | OP ID 41/2049/0020/0397           |
|                                   |  | RAMP B RD                         |
|                                   |  | (SR8018 SEG 0020/0811)            |
|                                   |  | 018 "DIA CIRC CONCR               |
|                                   |  | LEN=0090 INSTALLED UNKN           |
| 018 "DIA CIRC CONCR               |  |                                   |
| LEN=0110 INSTALLED UNKN 0431/1243 |  |                                   |
|                                   |  | RAMP A RD                         |
|                                   |  | (SR8018 SEG 0012/0000)            |
|                                   |  | 018 "DIA CIRC CONCR               |

EXTRACT DATE: 12/28/2024 ROADWAY MANAGEMENT SYSTEM PAGE NUMBER: 138  
PRINT DATE: 12/30/2024 SLD COUNTY/SR - ANNUAL PRINT COUNTY: LYCOMING

DIR: E TOTAL LEN: 19.498 MI. DIST: 03-2 SR: 180  
LEFT MUN: MUNCY T RIGHT MUN: MUNCY T

|                                   |  |           |  |  |           |                         |           |       |
|-----------------------------------|--|-----------|--|--|-----------|-------------------------|-----------|-------|
| TURKEY RUN                        |  |           |  |  | 0430/0670 | LEN=0140                | INSTALLED | UNKN  |
| STRUCTURE LENGTH 8 FT             |  |           |  |  |           | 018 "DIA                | CIRC      | METAL |
| BMSID 41/0180/0430/0105           |  | 0431/0201 |  |  | 0430/0308 | LEN=0708                | INSTALLED | UNKN  |
| MILEPOST 017.00                   |  | 0431/0047 |  |  |           | TURKEY RUN              |           |       |
|                                   |  |           |  |  | 0430/0105 | STRUCTURE LENGTH 8 FT   |           |       |
|                                   |  |           |  |  |           | BMSID 41/0180/0430/0105 |           |       |
| 1 0 01073 0 01 0841+36 062653 FT  |  |           |  |  | 062834 FT | 1 0 01073 0 01 0843+64  |           |       |
| LENGTH(AH 2672 BK 2617) 0431/0000 |  |           |  |  | 0430/0000 | LENGTH(AH 2560 BK 2820) |           |       |
| 018 "DIA CIRC CONCR               |  |           |  |  |           |                         |           |       |
| LEN=0110 INSTALLED UNKN 0425/2556 |  |           |  |  |           |                         |           |       |
| 018 "DIA CIRC CONCR               |  |           |  |  |           |                         |           |       |
| LEN=0110 INSTALLED UNKN 0425/2205 |  |           |  |  |           |                         |           |       |
| MUNCY                             |  |           |  |  |           |                         |           |       |
| FAIRFIELD T                       |  |           |  |  | 0424/2160 | MUNCY                   |           |       |
| 018 "DIA CIRC CONCR               |  |           |  |  |           | FAIRFIELD T             |           |       |
| LEN=0110 INSTALLED UNKN 0425/1917 |  |           |  |  |           |                         |           |       |
| 018 "DIA CIRC CONCR               |  |           |  |  |           |                         |           |       |
| LEN=0060 INSTALLED UNKN 0425/1569 |  |           |  |  |           |                         |           |       |
| 018 "DIA CIRC CONCR               |  |           |  |  |           |                         |           |       |
| LEN=0060 INSTALLED UNKN 0425/0786 |  |           |  |  |           |                         |           |       |
| 018 "DIA CIRC CONCR               |  |           |  |  |           |                         |           |       |
| LEN=0060 INSTALLED UNKN 0425/0341 |  |           |  |  |           |                         |           |       |
| 1 0 01073 0 01 0814+69 060036 FT  |  |           |  |  | 060014 FT | 1 0 01073 0 01 0815+67  |           |       |
| LENGTH(AH 2617 BK 2587) 0425/0000 |  |           |  |  | 0424/0000 | LENGTH(AH 2820 BK 2516) |           |       |
| 018 "DIA CIRC CONCR               |  |           |  |  |           |                         |           |       |
| LEN=0080 INSTALLED UNKN 0421/2580 |  |           |  |  |           |                         |           |       |
|                                   |  |           |  |  |           |                         |           |       |
|                                   |  |           |  |  | 0420/2450 | 018 "DIA CIRC METAL     |           |       |
|                                   |  |           |  |  |           | LEN=0070 INSTALLED UNKN |           |       |
|                                   |  |           |  |  | 0420/2090 | 018 "DIA CIRC METAL     |           |       |
|                                   |  |           |  |  |           | LEN=0070 INSTALLED UNKN |           |       |
| CROSSOVER RD                      |  |           |  |  | 0420/2044 | CROSSOVER RD            |           |       |
| (CONN)                            |  |           |  |  |           | (CONN)                  |           |       |
| TWIN RUN                          |  |           |  |  |           | TWIN RUN                |           |       |
| STRUCTURE LENGTH 8 FT             |  |           |  |  | 0420/1542 | STRUCTURE LENGTH 8 FT   |           |       |
| BMSID 41/0180/0420/1542           |  | 0421/1555 |  |  |           | BMSID 41/0180/0420/1542 |           |       |
|                                   |  |           |  |  | 0420/1500 | 018 "DIA CIRC METAL     |           |       |
|                                   |  |           |  |  |           | LEN=0066 INSTALLED UNKN |           |       |
|                                   |  |           |  |  |           |                         |           |       |
|                                   |  |           |  |  | 0420/0900 | 018 "DIA CIRC METAL     |           |       |
|                                   |  |           |  |  |           | LEN=0066 INSTALLED UNKN |           |       |
|                                   |  |           |  |  | 0420/0500 | 018 "DIA CIRC METAL     |           |       |
|                                   |  |           |  |  |           | LEN=0066 INSTALLED UNKN |           |       |
|                                   |  |           |  |  | 0420/0172 | 018 "DIA CIRC CONCR     |           |       |
|                                   |  |           |  |  | 057498 FT | LEN=0072 INSTALLED UNKN |           |       |
| 1 0 01073 0 01 0788+79 057449 FT  |  |           |  |  |           | 1 0 01073 0 01 0790+54  |           |       |
| MILEPOST 018.00                   |  |           |  |  |           | MILEPOST 018.00         |           |       |
| LENGTH(AH 2587 BK 2694) 0421/0000 |  |           |  |  | 0420/0000 | LENGTH(AH 2516 BK 2652) |           |       |

EXTRACT DATE: 12/28/2024 ROADWAY MANAGEMENT SYSTEM PAGE NUMBER: 137  
PRINT DATE: 12/30/2024 SLD COUNTY/SR - ANNUAL PRINT COUNTY: LYCOMING

DIR: E TOTAL LEN: 19.498 MI. DIST: 03-2 SR: 180  
LEFT MUN: FAIRFIELD T RIGHT MUN: FAIRFIELD T

|  |     |     |     |     |           |  |
|--|-----|-----|-----|-----|-----------|--|
| 018 "DIA CIRC CONCR<br>LEN=0072 INSTALLED UNKN 0415/2436 | --- | --- | --- | --- | 0414/2403 | 018 "DIA CIRC CONCR<br>LEN=0074 INSTALLED UNKN |
| 018 "DIA CIRC CONCR<br>LEN=0072 INSTALLED UNKN 0415/1980 | --- | --- | --- | --- | 0414/1970 | 018 "DIA CIRC CONCR<br>LEN=0070 INSTALLED UNKN |
|  | --- | --- | --- | --- | 0414/1489 | 018 "DIA CIRC CONCR<br>LEN=0070 INSTALLED UNKN |
| 018 "DIA CIRC CONCR<br>LEN=0072 INSTALLED UNKN 0415/1458 | --- | --- | --- | --- |           |  |
| SR 2047  |     |     |     |     |           | SR 2047  |
| OP ID 41/2047/0022/0000 0415/1073                        | ==> | <== | ==> | <== | 0414/1082 | OP ID 41/2047/0022/0000                        |
|  | --- | --- | --- | --- | 0414/0422 | 018 "DIA CIRC CONCR<br>LEN=0050 INSTALLED UNKN |
| 018 "DIA CIRC CONCR<br>LEN=0070 INSTALLED UNKN 0415/0010 | --- | --- | --- | --- | 054846 FT | 1 0 01073 0 01 0764+05                         |
| 1 0 01073 0 01 0761+82 054755 FT                         |     |     |     |     | 0414/0000 | LENGTH(AH 2652 BK 2645)                        |
| LENGTH(AH 2694 BK 2600) 0415/0000                        | 5   |     |     |     | 0410/2235 | 018 "DIA CIRC METAL<br>LEN=0070 INSTALLED UNKN |
|  | --- | --- | --- | --- | 0410/1374 | 018 "DIA CIRC CONCR<br>LEN=0070 INSTALLED UNKN |
| 018 "DIA CIRC CONCR<br>LEN=0060 INSTALLED UNKN 0411/1318 | --- | --- | --- | --- | 0410/0954 | 018 "DIA CIRC CONCR<br>LEN=0070 INSTALLED UNKN |
| 018 "DIA CIRC CONCR<br>LEN=0060 INSTALLED UNKN 0411/0885 | --- | --- | --- | --- | 0410/0522 | 018 "DIA CIRC CONCR<br>LEN=0070 INSTALLED UNKN |
| 018 "DIA CIRC CONCR<br>LEN=0060 INSTALLED UNKN 0411/0449 | --- | --- | --- | --- | 0410/0181 | 018 "DIA CIRC CONCR<br>LEN=0070 INSTALLED UNKN |
| 018 "DIA CIRC CONCR<br>LEN=0060 INSTALLED UNKN 0411/0115 | --- | --- | --- | --- | 052201 FT | 1 0 01073 0 01 0738+03                         |
| 1 0 01073 0 01 0735+79 052155 FT                         |     |     |     |     | 0410/0000 | MILEPOST 019.00                                |
| MILEPOST 019.00  |     |     |     |     |           | LENGTH(AH 2645 BK 3014)                        |
| LENGTH(AH 2600 BK 3030) 0411/0000                        | 5   | 5   | 5   | 5   |           |  |
| SIGN: CENTER MOUNTD                                      |     |     |     |     |           |  |
| BMSID 41/0180/0405/2741 0405/2741                        | ==> | <== | ==> | <== | 0404/2386 | 018 "DIA CIRC CONCR<br>LEN=0103 INSTALLED UNKN |
| 018 "DIA CIRC CONCR<br>LEN=0040 INSTALLED UNKN 0405/2362 | --- | --- | --- | --- |           | 018 "DIA CIRC CONCR                            |

EXTRACT DATE: 12/28/2024 ROADWAY MANAGEMENT SYSTEM PAGE NUMBER: 136  
PRINT DATE: 12/30/2024 SLD COUNTY/SR - ANNUAL PRINT COUNTY: LYCOMING

DIR: E TOTAL LEN: 19.498 MI. DIST: 03-2 SR: 180  
LEFT MUN: FAIRFIELD T RIGHT MUN: FAIRFIELD T

|   |     |   |
|---|-----|---|
| 024 "DIA CIRC CONCR<br>LEN=0040 INSTALLED UNKN 0405/1930                    | --- | 0404/1988 LEN=0070 INSTALLED UNKN   |
| 021 "DIA CIRC CONCR<br>LEN=0093 INSTALLED UNKN 0405/1529                    | --- |   |
| 018 "DIA CIRC CONCR<br>LEN=0040 INSTALLED UNKN 0405/1237                    | --- |   |
| 018 "DIA CIRC CONCR<br>LEN=0060 INSTALLED UNKN 0405/0390                    | --- | 0404/0430 018 "DIA CIRC CONCR<br>LEN=0070 INSTALLED UNKN                              |
| 018 "DIA CIRC CONCR<br>LEN=0060 INSTALLED UNKN 0405/0075                    | --- | 0404/0124 018 "DIA CIRC CONCR<br>LEN=0070 INSTALLED UNKN                              |
| 1 0 01073 0 01 0704+74 049125 FT<br>LENGTH(AH 3030 BK 2237) 0405/0000       | 5   | 0404/0042 018 "DIA CIRC CONCR<br>LEN=0112 INSTALLED UNKN                              |
| CROSSOVER RD<br>(CONN) 0401/1788  | ↔   | 0404/0000 1 0 01073 0 01 0707+93<br>LENGTH(AH 3014 BK 2301)<br>CROSSOVER RD<br>(CONN) |
| BENNETTS RUN<br>STRUCTURE LENGTH 12 FT<br>BMSID 41/0180/0400/1613 0401/1673 | ↔   | 0400/1818 018 "DIA CIRC CONCR<br>LEN=0060 INSTALLED UNKN                              |
| BMSID 41/0180/0400/1613 0401/1673   | ↔   | 0400/1769 BENNETTS RUN<br>STRUCTURE LENGTH 12 FT<br>BMSID 41/0180/0400/1613           |
| BMSID 41/0180/0401/1307 0401/1471   | ↔   | 0400/1444 018 "DIA CIRC CONCR<br>LEN=0060 INSTALLED UNKN                              |
| 1 0 01073 0 01 0696+43<br>T-852   | ↔   | 0400/1389 BMSID 41/0180/0400/1207<br>1 0 01073 0 01 0697+00<br>T-852                  |
| BMSBG 41/0180/0401/1307 0401/1307   | ↔   | 0400/1207 BMSBG 41/0180/0400/1207   |
| SIGN: 3 CHORD TRUSS<br>BMSID 41/0180/0401/1179 0401/1179                    | ↔   | 0400/1190 024 "DIA CIRC METAL<br>LEN=0060 INSTALLED UNKN                              |
| 024 "DIA CIRC CONCR<br>LEN=0040 INSTALLED UNKN 0401/0842                    | --- | 0400/0860 024 "DIA CIRC METAL<br>LEN=0060 INSTALLED UNKN                              |
| 024 "DIA CIRC METAL<br>LEN=0100 INSTALLED UNKN 0401/0371                    | --- | 0400/0400 018 "DIA CIRC METAL<br>LEN=0100 INSTALLED UNKN                              |
| 1 0 01073 0 01 0683+30 046888 FT<br>MILEPOST 020.00                         | --- | 0400/0052 024 "DIA CIRC METAL<br>LEN=0052 INSTALLED UNKN                              |
| LENGTH(AH 2237 BK 2701) 0401/0000   | 5   | 046886 FT 1 0 01073 0 01 0684+74<br>MILEPOST 020.00<br>LENGTH(AH 2301 BK 2673)        |

DIR: E TOTAL LEN: 19.498 MI. DIST: 03-2 SR: 180  
LEFT MUN: FAIRFIELD T RIGHT MUN: FAIRFIELD T

EXTRACT DATE: 12/28/2024 ROADWAY MANAGEMENT SYSTEM PAGE NUMBER: 134  
PRINT DATE: 12/30/2024 SLD COUNTY/SR - ANNUAL PRINT COUNTY: LYCOMING

DIR: E TOTAL LEN: 19.498 MI. DIST: 03-2 SR: 180  
LEFT MUN: MONTOURSVILLE B RIGHT MUN: MONTOURSVILLE B

|                                    |  |           |                          |
|------------------------------------|--|-----------|--------------------------|
| BMS EN 41/0180/0385/1343 0385/1526 |  | 0384/1914 | BMS EN 41/0180/0384/1731 |
| 1 0 01073 0 01 0617+12             |  |           | 1 0 01073 0 01 0618+76   |
| SR 87                              |  |           | SR 2075 S 10             |
| BMS BG 41/0180/0385/1343 0385/1343 |  | 0384/1731 | BMS BG 41/0180/0384/1731 |
|                                    |  | 0384/1187 | RAMP J-2 RD              |
|                                    |  | 0384/1137 | (SR8014 SEG 0020/1171)   |
|                                    |  |           | 018 "DIA CIRC METAL      |
| RAMP J-4 RD                        |  |           | LEN=0075 INSTALLED UNKN  |
| (SR8014 SEG 0260/0000) 0385/1094   |  |           |                          |
|                                    |  | 0384/0481 | 018 "DIA CIRC METAL      |
|                                    |  | 0384/0291 | LEN=0182 INSTALLED UNKN  |
|                                    |  |           | RAMP J-1 RD              |
|                                    |  |           | (SR8014 SEG 0010/0000)   |
| RAMP J-3 RD                        |  |           |                          |
| (SR8014 SEG 0250/1591) 0385/0086   |  |           |                          |
| 018 "DIA CIRC METAL                |  |           |                          |
| LEN=0074 INSTALLED UNKN 0385/0010  |  |           |                          |
| 1 0 01073 0 01 0603+75 038939 FT   |  | 038590 FT | 1 0 01073 0 01 0601+34   |
| LENGTH(AH 2634 BK 2651) 0385/0000  |  | 0384/0000 | LENGTH(AH 3044 BK 2166)  |
|                                    |  |           |                          |
| 018 "DIA CIRC METAL                |  |           |                          |
| LEN=0060 INSTALLED UNKN 0381/1950  |  |           |                          |
|                                    |  |           |                          |
| 018 "DIA CIRC CONCR                |  |           |                          |
| LEN=0060 INSTALLED UNKN 0381/1236  |  |           |                          |
|                                    |  | 0380/1216 | 018 "DIA CIRC METAL      |
|                                    |  | 0380/1059 | LEN=0030 INSTALLED UNKN  |
|                                    |  | 0380/0527 | SIGN: 3 CHORD TRUSS      |
|                                    |  | 0380/0232 | BMS ID 41/0180/0380/1059 |
| 1 0 01073 0 01 0577+37 036288 FT   |  | 036424 FT | 018 "DIA CIRC METAL      |
| MILEPOST 022.00                    |  |           | LEN=0065 INSTALLED UNKN  |
| LENGTH(AH 2651 BK 2496) 0381/0000  |  | 0380/0000 | 018 "DIA CIRC METAL      |
|                                    |  | 0374/2708 | LEN=0065 INSTALLED UNKN  |
|                                    |  |           | 1 0 01073 0 01 0579+73   |
|                                    |  |           | MILEPOST 022.00          |
| DRAINAGE                           |  |           | LENGTH(AH 2166 BK 2697)  |
| STRUCTURE LENGTH 12 FT             |  |           | 018 "DIA CIRC METAL      |
| BMS ID 41/0180/0374/2372 0375/2150 |  |           | LEN=0065 INSTALLED UNKN  |
|                                    |  | 0374/2372 |                          |
|                                    |  | 0374/2116 | DRAINAGE                 |
| 060 "DIA CIRC CONCR                |  |           | STRUCTURE LENGTH 12 FT   |
| LEN=0106 INSTALLED UNKN 0375/1832  |  |           | BMS ID 41/0180/0374/2372 |
|                                    |  |           | 060 "DIA CIRC CONCR      |
|                                    |  |           | LEN=0130 INSTALLED UNKN  |



EXTRACT DATE: 12/28/2024 ROADWAY MANAGEMENT SYSTEM PAGE NUMBER: 133  
PRINT DATE: 12/30/2024 SLD COUNTY/SR - ANNUAL PRINT COUNTY: LYCOMING

DIR: E TOTAL LEN: 19.498 MI. DIST: 03-2 SR: 180  
LEFT MUN: MONTOURSVILLE B RIGHT MUN: MONTOURSVILLE B

CROSSOVER RD  
(CONN)

0375/1696

054 "DIA CIRC CONCR  
LEN=0120 INSTALLED UNKN 0375/0130  
1 0 01073 0 01 0552+68 033792 FT  
LENGTH(AH 2496 BK 2780) 0375/0000  
018 "DIA CIRC CONCR  
LEN=0090 INSTALLED UNKN 0371/2596  
RAMP A RD  
(SR8034 SEG 0010/2673) 0371/2340  
018 "DIA CIRC METAL  
LEN=0100 INSTALLED UNKN 0371/2078  
018 "DIA CIRC METAL  
LEN=0100 INSTALLED UNKN 0371/1833  
018 "DIA CIRC METAL  
LEN=0100 INSTALLED UNKN 0371/1525  
BMSBG 41/0180/0371/0129 0371/1027  
018 "DIA CIRC METAL  
LEN=0040 INSTALLED UNKN 0371/1018  
MONTOURSVILLE  
LOYALSOCK T  
1 0 01073 0 01 0525+84  
SR 2039  
BMSBG 41/0180/0371/0129 0371/0129

1 0 01073 0 01 0524+88 031012 FT  
MILEPOST 023.00  
LENGTH(AH 2780 BK 2842) 0371/0000

024 "DIA CIRC CONCR  
LEN=0050 INSTALLED UNKN 0365/1824

018 "DIA CIRC CONCR  
LEN=0080 INSTALLED UNKN 0365/1046  
RAMP G RD  
(SR8012 SEG 0510/0000) 0365/0910

0374/1944

CROSSOVER RD  
(CONN)

0374/1262 018 "DIA CIRC METAL  
LEN=0040 INSTALLED UNKN  
0374/0560 018 "DIA CIRC METAL  
LEN=0052 INSTALLED UNKN  
0374/0380 054 "DIA CIRC CONCR  
LEN=0122 INSTALLED UNKN

033727 FT 1 0 01073 0 01 0552+76  
0374/0000 LENGTH(AH 2697 BK 2587)

0370/0959 BMSBG 41/0180/0370/0061

0370/0468 MONTOURSVILLE  
LOYALSOCK T  
1 0 01073 0 01 0527+70  
SR 2039  
BMSBG 41/0180/0370/0061  
031140 FT 1 0 01073 0 01 0527+00  
018 "DIA CIRC METAL  
LEN=0028 INSTALLED UNKN  
MILEPOST 023.00  
0370/0000 LENGTH(AH 2587 BK 2735)

0364/1570 RAMP L RD  
(SR8012 SEG 0752/0340)  
0364/1187 RAMP K RD  
(SR8012 SEG 0762/0000)

SIGN: 3 CHORD TRUSS

| DIR: E                            |  | TOTAL LEN: 19.498 MI. |  | DIST: 03-2                        |  | SR: 180 |  |
|-----------------------------------|--|-----------------------|--|-----------------------------------|--|---------|--|
| LEFT MUN: LOYALSOCK T             |  |                       |  | RIGHT MUN: LOYALSOCK T            |  |         |  |
| BMSID 41/0180/0365/0000 0365/0322 |  |                       |  | BMSID 41/0180/0364/0419           |  |         |  |
| 0 01073 0 00 0500+90 028170 FT    |  |                       |  | 0364/0333 BMSID 41/0180/0364/0000 |  |         |  |
| SR 2014 WBL                       |  |                       |  | 1 0 01073 0 00 0502+11            |  |         |  |
| BMSBG 41/0180/0365/0000           |  |                       |  | SR 2014 WBL                       |  |         |  |
| LENGTH(AH 2842 BK 2429) 0365/0000 |  |                       |  | BMSBG 41/0180/0364/0000           |  |         |  |
|                                   |  |                       |  | LENGTH(AH 2735 BK 2596)           |  |         |  |
|                                   |  |                       |  | RAMP J RD                         |  |         |  |
| RAMP H RD                         |  |                       |  | (SR8012 SEG 0010/0000)            |  |         |  |
| SR8012 SEG 0250/0412) 0361/1545   |  |                       |  |                                   |  |         |  |
|                                   |  |                       |  | SIGN: 3 CHORD TRUSS               |  |         |  |
|                                   |  |                       |  | BMSID 41/0180/0360/1213           |  |         |  |
| 0 01073 0 00 0476+63 025741 FT    |  |                       |  | 0360/1213                         |  |         |  |
| MILEPOST 024.00                   |  |                       |  | 0360/0325                         |  |         |  |
| LENGTH(AH 2429 BK 2681) 0361/0000 |  |                       |  | 025809 FT                         |  |         |  |
| BULL RUN                          |  |                       |  | 018 "DIA CIRC CONCR               |  |         |  |
| STRUCTURE LENGTH 29 FT            |  |                       |  | LEN=0070 INSTALLED UNKN           |  |         |  |
| BMSID 41/0180/0354/2240 0355/2280 |  |                       |  | 1 0 01073 0 00 0476+51            |  |         |  |
|                                   |  |                       |  | MILEPOST 024.00                   |  |         |  |
|                                   |  |                       |  | LENGTH(AH 2596 BK 2674)           |  |         |  |
|                                   |  |                       |  | BULL RUN                          |  |         |  |
|                                   |  |                       |  | STRUCTURE LENGTH 29 FT            |  |         |  |
|                                   |  |                       |  | BMSID 41/0180/0354/2240           |  |         |  |
|                                   |  |                       |  | 018 "DIA CIRC CONCR               |  |         |  |
|                                   |  |                       |  | LEN=0065 INSTALLED UNKN           |  |         |  |
| CROSSOVER RD                      |  |                       |  | 018 "DIA CIRC CONCR               |  |         |  |
| (CONN) 0355/0626                  |  |                       |  | LEN=0065 INSTALLED UNKN           |  |         |  |
|                                   |  |                       |  | CROSSOVER RD                      |  |         |  |
|                                   |  |                       |  | (CONN)                            |  |         |  |
|                                   |  |                       |  | 018 "DIA CIRC CONCR               |  |         |  |
|                                   |  |                       |  | LEN=0065 INSTALLED UNKN           |  |         |  |
|                                   |  |                       |  | 018 "DIA CIRC CONCR               |  |         |  |
|                                   |  |                       |  | LEN=0085 INSTALLED UNKN           |  |         |  |
| 0 01073 0 00 0449+87 023060 FT    |  |                       |  | 1 0 01073 0 00 0450+20            |  |         |  |
| LENGTH(AH 2681 BK 2593) 0355/0000 |  |                       |  | LENGTH(AH 2674 BK 2676)           |  |         |  |
|                                   |  |                       |  | 018 "DIA CIRC CONCR               |  |         |  |
|                                   |  |                       |  | LEN=0085 INSTALLED UNKN           |  |         |  |
|                                   |  |                       |  | 018 "DIA CIRC CONCR               |  |         |  |
|                                   |  |                       |  | LEN=0085 INSTALLED UNKN           |  |         |  |
|                                   |  |                       |  | 018 "DIA CIR PLASTIC              |  |         |  |
|                                   |  |                       |  | LEN=0085 INSTALLED UNKN           |  |         |  |
| RAMP F RD                         |  |                       |  | 0350/0467                         |  |         |  |
| SR8010 SEG 0500/0000) 0351/0297   |  |                       |  | 0350/0467                         |  |         |  |
| 0 01073 0 00 0424+00 020467 FT    |  |                       |  | 020459 FT                         |  |         |  |
| MILEPOST 025.00                   |  |                       |  | 1 0 01073 0 00 0423+88            |  |         |  |
| LENGTH(AH 2593 BK 2352) 0351/0000 |  |                       |  | MILEPOST 025.00                   |  |         |  |
| BMSID 41/0180/0345/2132 0345/2298 |  |                       |  | LENGTH(AH 2676 BK 2273)           |  |         |  |
|                                   |  |                       |  | BMSID 41/0180/0344/2046           |  |         |  |
|                                   |  |                       |  | RETAINING WALL END                |  |         |  |

EXTRACT DATE: 12/28/2024 ROADWAY MANAGEMENT SYSTEM PAGE NUMBER: 131  
PRINT DATE: 12/30/2024 SLD COUNTY/SR - ANNUAL PRINT COUNTY: LYCOMING

DIR: E TOTAL LEN: 19.498 MI. DIST: 03-2 SR: 180  
LEFT MUN: LOYALSOCK T RIGHT MUN: LOYALSOCK T

1 0 01073 0 00 0421+80  
T-481  
BMSBG 41/0180/0345/2132 0345/2132  
BMSSEN 41/0180/0345/1764 0345/1962  
1 0 01073 0 00 0417+65  
SR 2029  
BMSBG 41/0180/0345/1764 0345/1764  
RAMP C RD  
(SR8010 SEG 0250/0547) 0345/1420  
018 "DIA CIRC CONCR  
LEN=0060 INSTALLED UNKN 0345/1200

MCCLURES RUN  
STRUCTURE LENGTH 16 FT  
BMSID 41/0180/0344/0414 0345/0263  
LOYALSOCK  
WILLIAMSPORT C 0345/0034

1 0 01073 0 00 0399+96 018115 FT  
LENGTH(AH 2352 BK 2920) 0345/0000

018 "DIA CIRC CONCR  
LEN=0060 INSTALLED UNKN 0341/2690  
048 "DIA CIRC CONCR  
LEN=0060 INSTALLED UNKN 0341/2146

PEDESTRIAN  
OP ID 41/0180/0340/1993 0341/2003

018 "DIA CIRC CONCR  
LEN=0060 INSTALLED UNKN 0341/1880

018 "DIA CIRC CONCR  
LEN=0060 INSTALLED UNKN 0341/1579

018 "DIA CIRC CONCR  
LEN=0060 INSTALLED UNKN 0341/1380

0344/2131 BMSID 41/0180/0344/2121  
RETAINING WALL BEGIN  
0344/2121 BMSID 41/0180/0344/2121  
1 0 01073 0 00 0421+61  
T-481  
0344/2046 BMSBG 41/0180/0344/2046  
0344/1839 BMSSEN 41/0180/0344/1639  
1 0 01073 0 00 0417+04  
S.R. 2029  
0344/1639 BMSBG 41/0180/0344/1639  
RAMP D RD  
(SR8010 SEG 0020/0261)  
024 "DIA CIRC CONCR  
0344/1204 LEN=0050 INSTALLED UNKN  
RAMP E RD  
0344/0780 (SR8010 SEG 0010/0000)  
MCCLURES RUN  
STRUCTURE LENGTH 16 FT  
0344/0419 BMSID 41/0180/0344/0414  
0344/0414  
018186 FT 1 0 01073 0 00 0400+52  
LOYALSOCK  
WILLIAMSPORT C  
0344/0000 LENGTH(AH 2273 BK 2927)  
024 "DIA CIRC CONCR  
0340/2722 LEN=0050 INSTALLED UNKN  
048 "DIA CIRC CONCR  
0340/2135 LEN=0050 INSTALLED UNKN  
PEDESTRIAN  
0340/1993 OP ID 41/0180/0340/1993  
024 "DIA CIRC CONCR  
0340/1880 LEN=0040 INSTALLED UNKN  
018 "DIA CIRC CONCR  
0340/1594 LEN=0050 INSTALLED UNKN  
024 "DIA CIRC CONCR  
0340/1394 LEN=0052 INSTALLED UNKN

EXTRACT DATE: 12/28/2024 ROADWAY MANAGEMENT SYSTEM PAGE NUMBER: 130  
PRINT DATE: 12/30/2024 SLD COUNTY/SR - ANNUAL PRINT COUNTY: LYCOMING

DIR: E TOTAL LEN: 19.498 MI. DIST: 03-2 SR: 180  
LEFT MUN: WILLIAMSPORT C RIGHT MUN: WILLIAMSPORT C

|  |  |  |
|--|--|--|
| CROSSOVER RD<br>(CONN) 0341/1200                         |  | 0340/1177 CROSSOVER RD<br>(CONN)                         |
| SIGN: CANTILEVER   |  |  |
| BMSID 41/0180/0341/1146 0341/1146                        |  |  |
| 018 "DIA CIRC CONCR<br>LEN=0060 INSTALLED UNKN 0341/1076 |  | 0340/1080 018 "DIA CIRC CONCR<br>LEN=0040 INSTALLED UNKN |
|  |  |  |
| SIGN: 3 CHORD TRUSS                                      |  |  |
| BMSID 41/0180/0341/0232 0341/0232                        |  | 0340/0448 024 "DIA CIRC CONCR<br>LEN=0035 INSTALLED UNKN |
| 024 "H 10" W CONC STRUCT                                 |  |  |
| LEN=0055 INSTALLED UNKN 0341/0120                        |  |  |
| 1 0 01073 0 00 0370+92 015195 FT                         |  | 015259 FT 1 0 01073 0 00 0371+15                         |
| MILEPOST 026.00  |  | MILEPOST 026.00  |
| LENGTH(AH 2920 BK 2652) 0341/0000                        |  | 0340/0000 LENGTH(AH 2927 BK 2649)                        |
|  |  | RAMP B RD<br>(SR8008 SEG 0750/0755)                      |
| RAMP A RD<br>(SR8008 SEG 0500/0000) 0335/1763            |  | 0334/2364  |
| BMSID 41/0180/0335/1237 0335/1368                        |  | 0334/1458 BMSID 41/0180/0334/1327                        |
| 1 0 01073 0 00 0356+85                                   |  | 1 0 01073 0 00 0357+88                                   |
| BASIN ST.  |  | BASIN ST.  |
| BMSBG 41/0180/0335/1237 0335/1237                        |  | BMSBG 41/0180/0334/1327                                  |
|  |  | 018 "DIA CIRC CONCR                                      |
|  |  | LEN=0060 INSTALLED UNKN                                  |
|  |  | RETAINING WALL END                                       |
| SIGN: 3 CHORD TRUSS                                      |  | 0334/1049 BMSID 41/0180/0334/0953                        |
| BMSID 41/0180/0335/0985 0335/0985                        |  |  |
|  |  | RETAINING WALL BEGIN                                     |
|  |  | BMSID 41/0180/0334/0953                                  |
|  |  | 018 "DIA CIRC CONCR                                      |
|  |  | LEN=0050 INSTALLED UNKN                                  |
| RAMP C RD<br>(SR8001 SEG 0500/0000) 0335/0332            |  | 0334/0351  |
|  |  |  |
| 1 0 01073 0 00 0344+46 012543 FT                         |  | 0334/0298 RAMP D RD<br>(SR8001 SEG 0754/0548)            |
| LENGTH(AH 2652 BK 2618) 0335/0000                        |  | 012610 FT 1 0 01073 0 00 0344+67                         |
| 018 "DIA CIRC CONCR                                      |  | 0334/0000 LENGTH(AH 2649 BK 2642)                        |
| LEN=0050 INSTALLED UNKN 0331/2600                        |  |  |
|  |  | 018 "DIA CIRC CONCR                                      |
|  |  | LEN=0050 INSTALLED UNKN                                  |
| OTHER IN-PAV 991 0331/2400M                              |  | OTHER IN-PAV 991   |
| SR 15 SPUI   |  | SR 15 SPUI   |
| OP ID 41/0015/0264/1262 0331/2336                        |  | 0330/2592 M 0330/2400                                    |
|  |  | OP ID 41/0015/0264/1262                                  |

EXTRACT DATE: 12/28/2024 ROADWAY MANAGEMENT SYSTEM PAGE NUMBER: 129  
PRINT DATE: 12/30/2024 SLD COUNTY/SR - ANNUAL PRINT COUNTY: LYCOMING

DIR: E TOTAL LEN: 19.498 MI. DIST: 03-2 SR: 180  
LEFT MUN: WILLIAMSPORT C RIGHT MUN: WILLIAMSPORT C

|  |  |           |  |
|--|--|-----------|--|
| 018 "DIA CIRC CONCR<br>LEN=0050 INSTALLED UNKN 0331/1994 |  | 0330/1981 | 018 "DIA CIRC CONCR<br>LEN=0056 INSTALLED UNKN |
|  |  | 0330/1752 | RAMP A RD<br>(SR8001 SEG 0010/0000)            |
| RAMP B RD<br>(SR8001 SEG 0250/0606) 0331/1709            |  | 0330/1712 | 015 "DIA CIRC CONCR<br>LEN=0030 INSTALLED UNKN |
| 018 "DIA CIRC CONCR<br>LEN=0065 INSTALLED UNKN 0331/1604 |  |           |  |
| 018 "DIA CIRC CONCR<br>LEN=0060 INSTALLED UNKN 0331/1314 |  | 0330/1284 | 018 "DIA CIRC CONCR<br>LEN=0056 INSTALLED UNKN |
| 018 "DIA CIRC CONCR<br>LEN=0056 INSTALLED UNKN 0331/0771 |  |           |  |
| BMSID 41/0180/0331/0146 0331/0256                        |  | 0330/0480 | SIGN: 3 CHORD TRUSS                            |
| 1 0 01073 0 00 0319+37                                   |  | 0330/0210 | BMSID 41/0180/0330/0480                        |
| RAMP B HEPBURN ST.                                       |  |           | BMSID 41/0180/0330/0100                        |
| BMSBG 41/0180/0331/0146 0331/0146                        |  | 0330/0100 | 1 0 01073 0 00 0319+29                         |
| 1 0 01073 0 00 0317+91 009925 FT                         |  | 009968 FT | RAMP B 2060 HEPBURN ST                         |
| MILEPOST 027.00  |  |           | BMSBG 41/0180/0330/0100                        |
| LENGTH(AH 2618 BK 2691) 0331/0000                        |  | 0330/0000 | 1 0 01073 0 00 0318+29                         |
| GRAFIUS RUN  |  |           | MILEPOST 027.00                                |
| STRUCTURE LENGTH 21 FT                                   |  | 0324/2402 | LENGTH(AH 2642 BK 2729)                        |
| BMSID 41/0180/0324/2402 0325/2356                        |  |           | GRAFIUS RUN                                    |
| 018 "DIA CIRC CONCR<br>LEN=0060 INSTALLED UNKN 0325/2344 |  |           | STRUCTURE LENGTH 21 FT                         |
| RAMP C RD<br>(SR8006 SEG 0250/1006) 0325/2005            |  |           | BMSID 41/0180/0324/2402                        |
| 018 "DIA CIRC METAL<br>LEN=0070 INSTALLED UNKN 0325/1980 |  |           |  |
|  |  | 0324/1990 | RAMP A RD<br>(SR8006 SEG 0010/0000)            |
| 018 "DIA CIRC CONCR<br>LEN=0070 INSTALLED UNKN 0325/1567 |  | 0324/1957 | 018 "DIA CIRC CONCR<br>LEN=0055 INSTALLED UNKN |
|  |  | 0324/1656 | SIGN: CANTILEVER                               |
|  |  | 0324/1553 | BMSID 41/0180/0324/1656                        |
| DRAINAGE<br>STRUCTURE LENGTH 187 FT                      |  |           | 018 "DIA CIRC CONCR<br>LEN=0050 INSTALLED UNKN |
| BMSID 41/0180/0324/1111 0325/0885                        |  | 0324/1111 | DRAINAGE<br>STRUCTURE LENGTH 187 FT            |
| SIGN: 3 CHORD TRUSS                                      |  |           | BMSID 41/0180/0324/1111                        |
|  |  |           | SIGN: 3 CHORD TRUSS                            |

EXTRACT DATE: 12/28/2024 ROADWAY MANAGEMENT SYSTEM PAGE NUMBER: 128  
PRINT DATE: 12/30/2024 SLD COUNTY/SR - ANNUAL PRINT COUNTY: LYCOMING

DIR: E TOTAL LEN: 19.498 MI. DIST: 03-2 SR: 180  
LEFT MUN: WILLIAMSPORT C RIGHT MUN: WILLIAMSPORT C

|                                   |  |           |                         |
|-----------------------------------|--|-----------|-------------------------|
| BMSID 41/0180/0324/0697 0325/0661 |  | 0324/0697 | BMSID 41/0180/0324/0697 |
|                                   |  | 0324/0505 | 018 "DIA CIRC CONCR     |
|                                   |  | 0324/0098 | LEN=0080 INSTALLED UNKN |
| 1 0 01073 0 00 0291+12 007234 FT  |  | 007239 FT | 018 "DIA CIRC CONCR     |
| LENGTH(AH 2691 BK 2563) 0325/0000 |  | 0324/0000 | LEN=0080 INSTALLED UNKN |
|                                   |  | 0320/2505 | 1 0 01073 0 00 0291+06  |
| RAMP D-3 RD                       |  |           | LENGTH(AH 2729 BK 2605) |
| (SR8004 SEG 0500/0000) 0321/2433  |  |           | 018 "DIA CIRC CONCR     |
|                                   |  | 0320/2357 | LEN=0075 INSTALLED UNKN |
|                                   |  | 0320/2356 | RAMP D-4 RD             |
|                                   |  | 0320/1960 | (SR8004 SEG 0750/0934)  |
| 018 "DIA CIRC CONCR               |  |           | 018 "DIA CIRC CONCR     |
| LEN=0070 INSTALLED UNKN 0321/1914 |  |           | LEN=0040 INSTALLED UNKN |
| BMSID 41/0180/0321/1359 0321/1453 |  |           | 018 "DIA CIRC CONCR     |
| 1 0 01073 0 00 0278+94            |  |           | LEN=0050 INSTALLED UNKN |
| MAYNARD ST.                       |  |           |                         |
| BMSBG 41/0180/0321/1359 0321/1359 |  | 0320/1480 | BMSID 41/0180/0320/1386 |
|                                   |  | 0320/1386 | 1 0 01073 0 00 0266+11  |
|                                   |  | 0320/1000 | MAYNARD ST.             |
|                                   |  | 0320/0700 | BMSBG 41/0180/0320/1386 |
| RAMP D-1 RD                       |  |           | 018 "DIA CIRC CONCR     |
| (SR8004 SEG 0250/0728) 0321/0673  |  |           | LEN=0055 INSTALLED UNKN |
| 018 "DIA CIRC CONCR               |  |           | 018 "DIA CIRC CONCR     |
| LEN=0040 INSTALLED UNKN 0321/0663 |  |           | LEN=0055 INSTALLED UNKN |
|                                   |  | 0320/0478 | RAMP D-2 RD             |
|                                   |  | 0320/0470 | (SR8004 SEG 0010/0000)  |
| 036 "DIA CIRC CONCR               |  |           | 036 "DIA CIRC CONCR     |
| LEN=0030 INSTALLED UNKN 0321/0460 |  |           | LEN=0080 INSTALLED UNKN |
|                                   |  | 0320/0350 | 018 "DIA CIRC CONCR     |
|                                   |  | 0320/0041 | LEN=0065 INSTALLED UNKN |
|                                   |  | 004634 FT | SIGN: 3 CHORD TRUSS     |
| 1 0 01073 0 00 0265+32 004671 FT  |  |           | BMSID 41/0180/0320/0041 |
| MILEPOST 028.00                   |  |           | 1 0 01073 0 00 0265+02  |
| LENGTH(AH 2563 BK 3012) 0321/0000 |  |           | 018 "DIA CIRC CONCR     |
|                                   |  | 0320/0000 | LEN=0065 INSTALLED UNKN |
|                                   |  | 0314/2550 | MILEPOST 028.00         |
|                                   |  | 0314/2410 | LENGTH(AH 2605 BK 2872) |
|                                   |  |           | 018 "DIA CIRC CONCR     |
|                                   |  |           | LEN=0065 INSTALLED UNKN |
|                                   |  |           | 018 "DIA CIRC CONCR     |
|                                   |  |           | LEN=0070 INSTALLED UNKN |

EXTRACT DATE: 12/28/2024 ROADWAY MANAGEMENT SYSTEM PAGE NUMBER: 127  
PRINT DATE: 12/30/2024 SLD COUNTY/SR - ANNUAL PRINT COUNTY: LYCOMING

DIR: E TOTAL LEN: 19.498 MI. DIST: 03-2 SR: 180  
LEFT MUN: WILLIAMSPORT C RIGHT MUN: WILLIAMSPORT C

CROSSOVER RD  
(CONN)  
018 "DIA CIR UNKNOWN 0315/1750  
LEN=0080 INSTALLED UNKN 0315/1650

SIGN: 3 CHORD TRUSS  
BMSID 41/0180/0315/0275 0315/0275

1 0 01073 0 00 0235+15 001659 FT  
LENGTH(AH 3012 BK 1659) 0315/0000  
RAMP B RD  
(SR8002 SEG 0520/0000) 0311/1313  
048 "DIA CIRC METAL  
LEN=0050 INSTALLED UNKN 0311/1224

SR8002RAMP A  
OP ID 41/8002/0750/0953 0311/1127  
018 "DIA CIRC CONCR  
LEN=0055 INSTALLED UNKN 0311/0860

1 0 01073 0 00 0218+53 000000 FT  
SR (R-D) 15S  
OP ID 41/8002/0260/0517  
NC SR 0180 SH  
SR 0220 SH INTER-BK  
(SR0220 SEG 0301/1793)  
MFC BEGIN = A  
LENGTH(AH 1659 BK 0000) 0311/0000

0314/2260 018 "DIA CIRC CONCR  
LEN=0065 INSTALLED UNKN  
SIGN: 3 CHORD TRUSS  
0314/1907 BMSID 41/0180/0314/1907  
018 "DIA CIRC CONCR  
0314/1848 LEN=0075 INSTALLED UNKN  
CROSSOVER RD  
0314/1600 (CONN)

0314/1490 036 "DIA CIRC CONCR  
LEN=0080 INSTALLED UNKN  
0314/1458 018 "DIA CIRC CONCR  
LEN=0050 INSTALLED UNKN  
0314/1071 018 "DIA CIRC CONCR  
LEN=0080 INSTALLED UNKN  
0314/0650 018 "DIA CIRC CONCR  
LEN=0090 INSTALLED UNKN

0314/0242 018 "DIA CIRC CONCR  
LEN=0080 INSTALLED UNKN  
RAMP D RD  
0314/0175 (SR8002 SEG 0260/2780)  
001762 FT 1 0 01073 0 00 0236+44  
0314/0000 LENGTH(AH 2872 BK 1762)

0310/1135 048 "DIA CIRC METAL  
LEN=0250 INSTALLED UNKN  
0310/1080 018 "DIA CIRC CONCR  
LEN=0070 INSTALLED UNKN  
SR8002RAMP A  
0310/1061 OP ID 41/8002/0750/0953

0310/0634 018 "DIA CIRC CONCR  
LEN=0080 INSTALLED UNKN  
RAMP A RD  
0310/0143 (SR8002 SEG 0750/0000)  
000000 FT 1 0 01073 0 00 0218+90  
SR (R-D) 15S

OP ID 41/8002/0260/0517  
NC SR 0180 SH  
SR 0220 SH INTER-BK  
(SR0220 SEG 0300/1803)  
MFC BEGIN = A  
0310/0000 LENGTH(AH 1762 BK 0000)

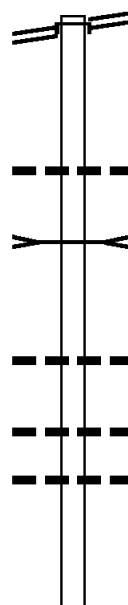
EXTRACT DATE: 12/28/2024 ROADWAY MANAGEMENT SYSTEM PAGE NUMBER: 126  
PRINT DATE: 12/30/2024 SLD COUNTY/SR - ANNUAL PRINT COUNTY: LYCOMING

DIR: B TOTAL LEN: 16.070 MI. DIST: 03-2 SR: 118  
LEFT MUN: JORDAN T RIGHT MUN: JORDAN T

084852 FT  
SR 0239 SH  
(SR0239 SEG 0012/0000) 0380/2734

082118 FT

2 0 41081 0 00 0142+35 079271 FT



084852 FT AH-COLUMBIA (19)  
INTER-AHD SR 0118 SH  
(SR0118 SEG 0010/0000)  
0380/2734 SR 0239 SH  
(SR0239 SEG 0250/3292)

0380/1189 018 "DIA CIRC CONCR  
LEN=0070 INSTALLED UNKN  
L. FISHING CREEK  
STRUCTURE LENGTH 15 FT  
0380/0684 BMSID 41/0118/0380/0684  
082118 FT 2 0 41081 0 00 0170+47  
5 0380/0000 LENGTH(AH 2734 BK 2847)  
018 "DIA CIRC CONCR  
0370/2674 LEN=0055 INSTALLED UNKN  
0370/1880 018 "DIA CIRC CONCR  
LEN=0050 INSTALLED 1998  
0370/1569 018 "DIA CIRC CONCR  
LEN=0045 INSTALLED UNKN

079271 FT PETERMAN RD



| DIR: B                     | TOTAL LEN:             | 16.070 MI. | DIST: 03-2          | SR: 118   |
|----------------------------|------------------------|------------|---------------------|---|
| LEFT MUN: JORDAN T         |                        |            | RIGHT MUN: JORDAN T |   |
| PETERMAN RD<br>(T752)      | 0370/0000              | ==         | 0370/0000           | (T752)<br>LENGTH(AH 2847 BK 2224)<br>018 "DIA CIRC CONCR<br>LEN=0095 INSTALLED UNKN             |
|                            |                        | ==         | 0360/2162           | 018 "DIA CIRC CONCR<br>LEN=0050 INSTALLED UNKN  |
|                            |                        | ==         | 0360/0962           | 018 "DIA CIRC CONCR<br>LEN=0050 INSTALLED UNKN  |
|                            |                        | ==         | 0360/0652           | 018 "DIA CIRC CONCR<br>LEN=0050 INSTALLED UNKN  |
| 077047 FT                  |                        |            | 077047 FT           | 2 0 41081 0 00 0120+08  |
|                            |                        |            | 0360/0000           | LENGTH(AH 2224 BK 2517)<br>018 "DIA CIRC CONCR<br>LEN=0049 INSTALLED UNKN                       |
|                            |                        |            | 0350/2283           | 018 "DIA CIRC CONCR<br>LEN=0048 INSTALLED UNKN  |
|                            |                        |            | 0350/2031           | 018 "DIA CIRC CONCR<br>LEN=0052 INSTALLED UNKN  |
|                            |                        |            | 0350/1731           | 018 "DIA CIRC CONCR<br>LEN=0050 INSTALLED UNKN  |
|                            |                        |            | 0350/1429           | 018 "DIA CIRC CONCR<br>LEN=0078 INSTALLED UNKN  |
|                            |                        |            | 0350/1075           | 018 "DIA CIRC CONCR<br>LEN=0050 INSTALLED UNKN  |
|                            |                        |            | 0350/0721           | 018 "DIA CIRC CONCR<br>LEN=0050 INSTALLED UNKN  |
| WOODS RD<br>(T748)         | 0350/0381<br>074530 FT | ==         | 0350/0381           | WOODS RD<br>(T748)<br>2 0 41081 0 00 0094+88  |
|                            |                        | ==         | 074530 FT           | LENGTH(AH 2517 BK 2717)<br>018 "DIA CIRC CONCR<br>LEN=0050 INSTALLED UNKN                       |
|                            |                        |            | 0350/0000           | 018 "DIA CIRC CONCR<br>LEN=0053 INSTALLED UNKN  |
|                            |                        |            | 0340/2384           | 018 "DIA CIRC CONCR<br>LEN=0055 INSTALLED UNKN  |
|                            |                        |            | 0340/1775           | 018 "DIA CIRC CONCR<br>LEN=0046 INSTALLED UNKN  |
|                            |                        |            | 0340/1390           | 2 0 41081 0 00 0067+68<br>KELLER HOLLOW RD<br>(SR2021 SEG 0030/1292)<br>LENGTH(AH 2717 BK 2456) |
| 071813 FT                  |                        |            | 0340/0560           | 018 "DIA CIRC CONCR<br>LEN=0065 INSTALLED UNKN  |
|                            |                        |            | 071813 FT           |   |
| KELLER HOLLOW RD<br>(T537) | 0340/0000              | ==         | 0340/0000           |   |
|                            |                        | ==         | 0330/0882           |   |

DIR: B TOTAL LEN: 16.070 MI. DIST: 03-2 SR: 118  
LEFT MUN: JORDAN T RIGHT MUN: JORDAN T

EXTRACT DATE: 12/28/2024 ROADWAY MANAGEMENT SYSTEM PAGE NUMBER: 123  
PRINT DATE: 12/30/2024 SLD COUNTY/SR - ANNUAL PRINT COUNTY: LYCOMING

DIR: B TOTAL LEN: 16.070 MI. DIST: 03-2 SR: 118  
LEFT MUN: JORDAN T RIGHT MUN: JORDAN T

|                        |           |  |             |                          |
|------------------------|-----------|--|-------------|--------------------------|
|                        | 063883 FT |  | 5 0300/0000 | LTH AH 000562 BK 000100  |
|                        |           |  | 063883 FT   |                          |
|                        |           |  | 7294/0000   | LTH AH 000100 BK 000312  |
| SR 0042 SH             |           |  | INTER-AHD   | LAIRDSVILLE RD           |
| (SR0042 SEG 0062/0000) | 0290/0312 |  | 0290/0312   | (SR0042 SEG 0062/0000)   |
|                        | 063571 FT |  | 0290/0047   | BMSSEN 41/0118/0290/0000 |
|                        |           |  | 063571 FT   | 1 0 00239 0 01 0138+80   |
|                        |           |  |             | LITTLE MUNCY CREEK       |
|                        |           |  | 5 0290/0000 | BMSBG 41/0118/0290/0000  |
|                        |           |  |             | LENGTH(AH 0312 BK 2546)  |
|                        |           |  | 0280/2253   | 018 "DIA CIRC CONCR      |
|                        |           |  |             | LEN=0080 INSTALLED UNKN  |
|                        |           |  | 0280/1857   | 018 "DIA CIRC CONCR      |
|                        |           |  |             | LEN=0054 INSTALLED UNKN  |
| UNKNOWN RD             |           |  |             |                          |
| (PRDR)                 | 0280/1553 |  |             |                          |
|                        |           |  | 0280/1322   | 018 "DIA CIRC CONCR      |
|                        |           |  |             | LEN=0064 INSTALLED UNKN  |
|                        |           |  | 0280/0757   | 018 "DIA CIRC CONCR      |
|                        |           |  |             | LEN=0056 INSTALLED UNKN  |
|                        |           |  | 0280/0186   | 018 "DIA CIRC CONCR      |
|                        | 061025 FT |  |             | LEN=0064 INSTALLED UNKN  |
|                        |           |  | 5 0280/0000 | 1 0 00239 0 01 0164+19   |
|                        |           |  |             | LENGTH(AH 2546 BK 2592)  |
|                        |           |  | 0270/2400   | 018 "DIA CIRC CONCR      |
|                        |           |  |             | LEN=0050 INSTALLED UNKN  |
|                        |           |  | 0270/2004   | 018 "DIA CIRC CONCR      |
|                        |           |  |             | LEN=0090 INSTALLED UNKN  |
|                        |           |  | 0270/1985   | PUDERBACH HOLLOW RD      |
|                        |           |  |             | (T740)                   |
|                        |           |  | 0270/1405   | 018 "DIA CIRC CONCR      |
|                        |           |  |             | LEN=0075 INSTALLED UNKN  |
|                        |           |  |             | LUDWICK RUN              |
|                        |           |  | 0270/0725   | STRUCTURE LENGTH 12 FT   |
|                        |           |  |             | BMSID 41/0118/0270/0725  |
|                        |           |  | 0270/0720   | 048"H 84"W CON BOX CUL   |
|                        |           |  |             | LEN=0108 INSTALLED UNKN  |
|                        |           |  | 0270/0579   | 024 "DIA CIRC CONCR      |
|                        | 058433 FT |  |             | LEN=0040 INSTALLED UNKN  |
|                        |           |  | 5 058433 FT | 1 0 00239 0 01 0190+06   |
|                        |           |  | 0270/0000   | LENGTH(AH 2592 BK 2466)  |
|                        |           |  |             | 018 "DIA CIRC CONCR      |
|                        |           |  | 0260/2189   | LEN=0088 INSTALLED UNKN  |
| PENNDOT STOCKPILE 16   |           |  |             |                          |
| (GOVT)                 | 0260/2172 |  |             |                          |
| PENNDOT STOCKPILE 16   |           |  |             |                          |
| (GOVT)                 | 0260/1500 |  |             |                          |
|                        |           |  | 0260/1500   | (APRA) PENNDOT STOCKPIL  |
|                        |           |  |             | TEMPLE RD                |

EXTRACT DATE: 12/28/2024 ROADWAY MANAGEMENT SYSTEM PAGE NUMBER: 122  
PRINT DATE: 12/30/2024 SLD COUNTY/SR - ANNUAL PRINT COUNTY: LYCOMING

DIR: B TOTAL LEN: 16.070 MI. DIST: 03-2 SR: 118  
LEFT MUN: JORDAN T RIGHT MUN: JORDAN T

WHITENIGHT RD  
(T535)

0260/1095

TEMPLE RD  
(T738)

0260/0550  
055967 FT

CLEMAN HOLLOW RD  
(T720)

0250/0918

053110 FT

050505 FT

0260/1372 (T738)  
L. MUNCY CRK.  
STRUCTURE LENGTH 40 FT  
0260/1127 BMSID 41/0118/0260/1127

0260/1070 018 "DIA CIRC CONCR  
LEN=0060 INSTALLED UNKN  
0260/0555 018 "DIA CIRC CONCR  
LEN=0045 INSTALLED UNKN

055967 FT 1 0 00239 0 01 0214+67  
JORDAN  
FRANKLIN T  
5 0260/0000 LENGTH(AH 2466 BK 2857)

0250/0986 FRANKLIN  
JORDAN T  
LITTLE INDIAN RUN  
STRUCTURE LENGTH 25 FT  
0250/0974 BMSID 41/0118/0250/0974

0250/0904 018 "DIA CIRC CONCR  
LEN=0050 INSTALLED UNKN

053110 FT 1 0 00239 0 01 0243+19  
SALEM SCHOOL HOUSE RD  
(T880)  
JORDAN

5 0250/0000 FRANKLIN T  
LENGTH(AH 2857 BK 2605)

0240/1673 036 "DIA CIRC CONCR  
LEN=0090 INSTALLED UNKN  
0240/1445 024 "DIA CIRC CONCR  
LEN=0045 INSTALLED UNKN  
0240/1114 018 "DIA CIRC CONCR  
LEN=0064 INSTALLED UNKN

050505 FT 1 0 00239 0 01 0269+20  
5 0240/0000 LENGTH(AH 2605 BK 2501)

EXTRACT DATE: 12/28/2024 ROADWAY MANAGEMENT SYSTEM PAGE NUMBER: 121  
PRINT DATE: 12/30/2024 SLD COUNTY/SR - ANNUAL PRINT COUNTY: LYCOMING

DIR: B TOTAL LEN: 16.070 MI. DIST: 03-2 SR: 118  
LEFT MUN: FRANKLIN T RIGHT MUN: FRANKLIN T

BALD EAGLE RD  
(T730)

0230/0787

048004 FT

046505 FT

044215 FT

BEAVER RUN RD  
(SR2077 SEG 0010/0000) 0200/1437

041794 FT

0230/2501 018 "DIA CIRC CONCR  
LEN=0054 INSTALLED UNKN

0230/1420 018 "DIA CIRC CONCR  
LEN=0080 INSTALLED UNKN

0230/0728 BMS EN 41/0118/0230/0644  
1 0 00239 0 01 0287+72  
LITTLE MUNCY CREEK  
0230/0644 BMSBG 41/0118/0230/0644

048004 FT 1 0 00239 0 01 0294+16  
S 0230/0000 LENGTH(AH 2501 BK 1499)

046505 FT 1 0 00239 0 01 0309+13  
S 0220/0000 LENGTH(AH 1499 BK 2290)

0210/2205 036 "DIA CIRC CONCR  
LEN=0110 INSTALLED UNKN

0210/1701 018 "DIA CIRC CONCR  
LEN=0054 INSTALLED UNKN

0210/1328 018 "DIA CIRC CONCR  
LEN=0056 INSTALLED UNKN

0210/0653 018 "DIA CIRC CONCR  
LEN=0045 INSTALLED UNKN

0210/0220 018 "DIA CIRC CONCR  
LEN=0050 INSTALLED 1998

044215 FT 1 0 00239 0 01 0332+82  
S 0210/0000 LENGTH(AH 2290 BK 2421)

0200/2239 GERMAN RD  
(T690)

0200/2112 048"H 60"W CON BOX CUL  
LEN=0045 INSTALLED UNKN

0200/1845 024 "DIA CIRC METAL  
LEN=0068 INSTALLED UNKN

0200/0926 018 "DIA CIRC CONCR  
LEN=0050 INSTALLED UNKN

041794 FT 1 0 00239 0 02 0390+64  
S 0200/0000 LENGTH(AH 2421 BK 2685)

DIR: B TOTAL LEN: 16.070 MI. DIST: 03-2 SR: 118  
LEFT MUN: FRANKLIN T RIGHT MUN: FRANKLIN T

EXTRACT DATE: 12/28/2024 ROADWAY MANAGEMENT SYSTEM PAGE NUMBER: 119  
PRINT DATE: 12/30/2024 SLD COUNTY/SR - ANNUAL PRINT COUNTY: LYCOMING  
DIR: B TOTAL LEN: 16.070 MI. DIST: 03-2 SR: 118  
LEFT MUN: FRANKLIN T RIGHT MUN: FRANKLIN T

|                              |                        |             |                              |              |       |
|------------------------------|------------------------|-------------|------------------------------|--------------|-------|
|                              |                        | 0160/2205   | LEN=0069                     | INSTALLED    | 1998  |
|                              |                        | 018 "DIA    | CIRC                         | CONCR        |       |
|                              |                        | 0160/1686   | LEN=0055                     | INSTALLED    | 1998  |
|                              |                        | 036 "DIA    | CIRC                         | CONCR        |       |
|                              |                        | 0160/1380   | LEN=0092                     | INSTALLED    | 1998  |
|                              |                        | 018 "DIA    | CIRC                         | CONCR        |       |
|                              |                        | 0160/0795   | LEN=0050                     | INSTALLED    | 1998  |
| 033875 FT                    |                        | 033875 FT   | 1 0 00239                    | 0 02 0470+18 |       |
|                              |                        |             | VILLAGE: LAIRDSVILLE         |              |       |
|                              |                        | 5 0160/0000 | LENGTH(AH 3776               | BK 2489)     |       |
|                              |                        | 0150/2250   | BMSID 41/0118/0150/2234      |              |       |
|                              |                        |             | 1 0 00239                    | 0 02 0472+70 |       |
|                              |                        |             | DEER RUN                     |              |       |
|                              |                        | 0150/2234   | BMSBG 41/0118/0150/2234      |              |       |
| SPRING HOLLOW RD<br>(T676)   | 0150/2189              |             |                              |              |       |
|                              |                        | 0150/1515   | FRANKLIN                     |              |       |
|                              |                        | 018 "DIA    | CIRC                         | CONCR        |       |
|                              |                        | 0150/1212   | LEN=0100                     | INSTALLED    | 1998  |
|                              |                        | 024 "DIA    | CIRC                         | CONCR        |       |
|                              |                        | 0150/0679   | LEN=0062                     | INSTALLED    | 1998  |
| OLD LAIRDSVILLE RD<br>(T509) | 0150/0561<br>031386 FT |             |                              |              |       |
|                              |                        | 5 031386 FT | 1 0 00239                    | 0 02 0495+07 |       |
|                              |                        | 0150/0000   | LENGTH(AH 2489               | BK 2029)     |       |
|                              |                        | 0140/1817   | OLD LAIRDSVILLE RD<br>(T509) |              |       |
| TEMPLE RD<br>(T672)          | 0140/1757              |             |                              |              |       |
|                              |                        | 0140/1248   | JAKES RUN                    |              |       |
|                              |                        | 0140/1052   | STRUCTURE LENGTH 16 FT       |              |       |
|                              |                        |             | BMSID 41/0118/0140/1248      |              |       |
|                              |                        |             | DAIRY FARM RD                |              |       |
|                              |                        |             | (T660)                       |              |       |
| 029357 FT                    |                        | 029357 FT   | 1 0 00239                    | 0 02 0515+36 |       |
|                              |                        | 5 0140/0000 | LENGTH(AH 2029               | BK 2981)     |       |
|                              |                        | 0130/2795   | 024 "DIA                     | CIRC         | CONCR |
|                              |                        |             | LEN=0085                     | INSTALLED    | UNKN  |
|                              |                        | 0130/2330   | 024 "DIA                     | CIRC         | CONCR |
|                              |                        |             | LEN=0066                     | INSTALLED    | UNKN  |
|                              |                        | 0130/1645   | 018 "DIA                     | CIRC         | CONCR |
|                              |                        |             | LEN=0080                     | INSTALLED    | 1998  |
|                              |                        | 0130/1302   | 018 "DIA                     | CIRC         | CONCR |
|                              |                        |             | LEN=0080                     | INSTALLED    | UNKN  |

EXTRACT DATE: 12/28/2024 ROADWAY MANAGEMENT SYSTEM PAGE NUMBER: 118  
PRINT DATE: 12/30/2024 SLD COUNTY/SR - ANNUAL PRINT COUNTY: LYCOMING

DIR: B TOTAL LEN: 16.070 MI. DIST: 03-2 SR: 118  
LEFT MUN: MORELAND T RIGHT MUN: MORELAND T

|                            |  |           |  |
|----------------------------|--|-----------|--|
|                            |  | 0130/0985 | 018 "DIA CIRC CONCR<br>LEN=0085 INSTALLED 1998                 |
|                            |  | 0130/0636 | 018 "DIA CIRC CONCR<br>LEN=0082 INSTALLED UNKN                 |
| 026376 FT                  |  | 026376 FT | 1 0 00239 0 02 0545+21   |
|                            |  | 0130/0000 | LENGTH(AH 2981 BK 2389)  |
|                            |  | 0120/1586 | MORELAND TWP ESTATE<br>(SR2069 SEG 0070/1766)                  |
|                            |  | 0120/0974 | 072 "DIA CIRC METAL<br>LEN=0164 INSTALLED UNKN                 |
| 023987 FT                  |  | 023987 FT | 1 0 00239 0 02 0569+09   |
|                            |  | 0120/0000 | LENGTH(AH 2389 BK 2521)  |
|                            |  | 0110/2025 | 018 "DIA CIR PLASTIC<br>LEN=0040 INSTALLED UNKN                |
|                            |  | 0110/0875 | BROAD RUN<br>STRUCTURE LENGTH 11 FT<br>BMSID 41/0118/0110/0875 |
| 021466 FT                  |  | 021466 FT | 1 0 00239 0 02 0594+30   |
|                            |  | 0110/0000 | ART SHANER RD<br>(T666)<br>LENGTH(AH 2521 BK 1693)             |
| SHANER RD<br>(T666)        |  | 0100/1667 |  |
| STONEY BATTER RD<br>(T666) |  | 0100/0987 | WARN ET<br>(T483)  |
|                            |  | 0100/0827 | 018 "DIA CIRC CONCR<br>LEN=0076 INSTALLED UNKN                 |
| 019773 FT                  |  | 019773 FT | 1 0 00239 0 02 0611+30   |
|                            |  | 0100/0000 | LENGTH(AH 1693 BK 0621)  |
| 019152 FT                  |  | 019152 FT | 1 0 00239 0 02 0617+51   |
|                            |  | 0090/0000 | LENGTH(AH 0621 BK 2814)  |
| NEUHARD RD<br>(T646)       |  | 0080/2134 | STAN WARN RD<br>(T645)   |
|                            |  | 0080/1639 | 072 "DIA CIRC METAL<br>LEN=0154 INSTALLED UNKN                 |
|                            |  | 0080/1110 | 018 "DIA CIRC CONCR<br>LEN=0074 INSTALLED UNKN                 |
|                            |  |           | 018 "DIA CIRC CONCR  |



DIR: B TOTAL LEN: 16.070 MI.  
LEFT MUN: MORELAND T

DIST: 03-2 SR: 118  
RIGHT MUN: MORELAND T

1 0 00239 0 02 0672+74 013568 FT  
L HARMAN RD  
(T674) 0070/0000

**0 1 6 3 3 8 F T**

010793 FT

009551 FT

| Station   | Structure               | Length    | Material | Notes |
|-----------|-------------------------|-----------|----------|-------|
| 0080/0786 | LEN=0076                | INSTALLED | UNKN     |       |
| 0080/0520 | LEN=0088                | INSTALLED | UNKN     |       |
| 016338 FT | 1 0 00239               | 0 02 0645 | +34      |       |
| 0080/0000 | LENGTH(AH 2814          | BK 2770)  |          |       |
| 0070/2568 | LEN=0118                | INSTALLED | UNKN     |       |
| 0070/2222 | LEN=0082                | INSTALLED | UNKN     |       |
| 0070/1517 | LEN=0104                | INSTALLED | UNKN     |       |
| 0070/1195 | LEN=0143                | INSTALLED | UNKN     |       |
|           | LITTLE SUGAR RUN        |           |          |       |
| 0070/0074 | STRUCTURE LENGTH        | 14 FT     |          |       |
| 013568 FT | BMSID 41/0118/0070/0074 |           |          |       |
| 0070/0000 | LENGTH(AH 2770          | BK 2775)  |          |       |
| 0060/2210 | LEN=0070                | INSTALLED | UNKN     |       |
| 0060/1872 | LEN=0064                | INSTALLED | UNKN     |       |
| 0060/1658 | OLD LAIRDSVILLE RD      |           |          |       |
|           | (T509)                  |           |          |       |
| 010793 FT | 1 0 00239               | 0 02 0700 | +85      |       |
| 0060/0000 | LENGTH(AH 2775          | BK 1242)  |          |       |
| 0050/0869 | WOLF T                  |           |          |       |
| 0050/0811 | LEN=0068                | INSTALLED | UNKN     |       |
| 0050/0225 | LEN=0068                | INSTALLED | UNKN     |       |
| 0050/0022 | BMSID 41/0118/0050/0000 |           |          |       |
| 009551 FT | 1 0 00239               | 0 02 0713 | +43      |       |
|           | SUGAR RUN               |           |          |       |
| 0050/0000 | BMSID 41/0118/0050/0000 |           |          |       |
| 0040/1860 | LENGTH(AH 1242          | BK 2341)  |          |       |
| 0040/1633 | LEN=0062                | INSTALLED | UNKN     |       |
|           | LEN=0040                | INSTALLED | UNKN     |       |

EXTRACT DATE: 12/28/2024 ROADWAY MANAGEMENT SYSTEM PAGE NUMBER: 116  
PRINT DATE: 12/30/2024 SLD COUNTY/SR - ANNUAL PRINT COUNTY: LYCOMING

DIR: B TOTAL LEN: 16.070 MI. DIST: 03-2 SR: 118  
LEFT MUN: WOLF T RIGHT MUN: WOLF T

GREEN VALLEY RD  
(SR2061 SEG 0150/0000) 0040/1018

007210 FT

GREGG RUN RD  
(T270)

0030/0824

004687 FT

002713 FT

PENN DR  
(T250)

0010/2305

0040/1223 LEN=0040 INSTALLED UNKN

0040/1005 024 "DIA CIR PLASTIC  
LEN=0010 INSTALLED 2007

0040/0026 036 "DIA CIRC CONCR  
LEN=0070 INSTALLED UNKN  
007210 FT 1 0 00239 0 03 0750+06  
CONRAD HILL RD  
(T300)  
5 0040/0000 LENGTH(AH 2341 BK 2523)

0030/1437 CLARKSTOWN RD  
0030/1369 (T863)  
BMSSEN 41/0118/0030/1331  
1 0 00239 0 03 0761+87  
SUGAR RUN  
0030/1331 BMSBG 41/0118/0030/1331  
018 "DIA CIRC CONCR  
0030/1100 LEN=0040 INSTALLED UNKN

0030/0540 024 "DIA CAST IRON  
LEN=0045 INSTALLED UNKN  
0030/0280 024 "DIA CAST IRON  
LEN=0040 INSTALLED UNKN  
004687 FT 1 0 00239 0 03 0775+28  
5 0030/0000 LENGTH(AH 2523 BK 1974)

0020/1140 BMSSEN 41/0118/0020/1109  
1 0 00239 0 03 0783+74  
GREGG'S CREEK  
0020/1109 BMSBG 41/0118/0020/1109  
036 "DIA CAST IRON  
0020/0743 LEN=0048 INSTALLED UNKN  
024 "DIA CIRC METAL  
0020/0320 LEN=0084 INSTALLED UNKN  
002713 FT 1 0 00239 0 04 0795+02  
NC LAIRDSVILLE RD  
5 0020/0000 LENGTH(AH 1974 BK 2713)

0010/2205 BMSSEN 41/0118/0010/2028  
1 0 00239 0 03 0802+42  
MUNCY CREEK  
0010/2028 BMSBG 41/0118/0010/2028  
SIXTH ST

EXTRACT DATE: 12/28/2024 ROADWAY MANAGEMENT SYSTEM PAGE NUMBER: 115  
PRINT DATE: 12/30/2024 SLD COUNTY/SR - ANNUAL PRINT COUNTY: LYCOMING

DIR: B TOTAL LEN: 16.070 MI. DIST: 03-2 SR: 118  
LEFT MUN: WOLF T RIGHT MUN: WOLF T

000000 FT

|     |     |           |                         |  |
|-----|-----|-----------|-------------------------|--|
| ==  | ==  | 0010/1993 | (BORO)                  |  |
| --- | --- | 0010/1968 | 024 "DIA CIRC CONCR     |  |
| --- | --- |           | LEN=0055 INSTALLED UNKN |  |
| --- | --- | 0010/1808 | 018 "DIA CIRC CONCR     |  |
|     |     |           | LEN=0032 INSTALLED 2017 |  |
|     |     |           | FIFTH ST                |  |
|     |     |           | (BORO)                  |  |
| ==  | ==  | 0010/1730 | WOLF                    |  |
| --- | --- |           | HUGHESVILLE B           |  |
| --- | --- | 0010/1516 | 018 "DIA CIRC CONCR     |  |
|     |     |           | LEN=0024 INSTALLED 2017 |  |
|     |     |           | GORDNER AL              |  |
| ==  | ==  | 0010/1508 | (BORO)                  |  |
| --- | --- | 0010/1309 | 018 "DIA CIRC CONCR     |  |
|     |     |           | LEN=0028 INSTALLED UNKN |  |
|     |     |           | FOURTH ST               |  |
| ==  | ==  | 0010/1293 | (BORO)                  |  |
| --- | --- | 0010/1080 | 018 "DIA CIRC CONCR     |  |
|     |     |           | LEN=0024 INSTALLED 2017 |  |
|     |     |           | ELM AL                  |  |
| ==  | ==  | 0010/1078 | (BORO)                  |  |
| --- | --- | 0010/0883 | 018 "DIA CIRC CONCR     |  |
|     |     |           | LEN=0020 INSTALLED 2017 |  |
|     |     |           | THIRD ST                |  |
| ==  | ==  | 0010/0863 | (BORO)                  |  |
| --- | --- | 0010/0828 | 018 "DIA CIRC CONCR     |  |
|     |     |           | LEN=0020 INSTALLED 2017 |  |
| --- | --- | 0010/0654 | 018 "DIA CIRC CONCR     |  |
|     |     |           | LEN=0024 INSTALLED 2017 |  |
|     |     |           | HUGHES AL               |  |
| ==  | ==  | 0010/0643 | (BORO)                  |  |
| --- | --- | 0010/0448 | 018 "DIA CIRC CONCR     |  |
|     |     |           | LEN=0024 INSTALLED 2017 |  |
|     |     |           | SECOND ST               |  |
| ==  | ==  | 0010/0434 | (BORO)                  |  |
|     |     |           | SPRUCE ST               |  |
| ==  | ==  | 0010/0214 | (BORO)                  |  |
| --- | --- | 0010/0187 | 018 "DIA CIRC CONCR     |  |
|     |     |           | LEN=0010 INSTALLED UNKN |  |
| --- | --- | 0010/0185 | 018 "DIA CIRC CONCR     |  |
|     |     |           | LEN=0010 INSTALLED UNKN |  |
|     |     | 000000 FT | 1 0 00239 0 04 0822+15  |  |
|     |     |           | NC WATER ST             |  |
|     |     |           | MAIN ST                 |  |
|     |     |           | (SR0405 SEG 0250/0000)  |  |
|     |     | INTER-BK  | WATER ST                |  |
|     |     |           | (BORO)                  |  |
|     |     |           | MFC BEGIN = C           |  |
|     |     | 0010/0000 | LENGTH(AH 2713 BK 0000) |  |

EXTRACT DATE: 12/28/2024 ROADWAY MANAGEMENT SYSTEM PAGE NUMBER: 114  
PRINT DATE: 12/30/2024 SLD COUNTY/SR - ANNUAL PRINT COUNTY: LYCOMING

DIR: N TOTAL LEN: 18.540 MI. DIST: 03-2 SR: 87  
LEFT MUN: PLUNKETTS CREEK T RIGHT MUN: PLUNKETTS CREEK T

097889 FT

097889 FT AH-SULLIVAN (56)

INTER-AHD SR 0087 SH  
(SR0087 SEG 0010/0000)

0400/1849 015 "DIA CIRC CONCR UNKN  
LEN=0036

0400/1542 015 "DIA CAST IRON UNKN  
LEN=0036

0400/1167 018 "DIA CIRC CONCR UNKN  
LEN=0036

0400/1064 018 "DIA CIRC CONCR UNKN  
LEN=0036

0400/0908 015 "DIA CAST IRON UNKN  
LEN=0038

0400/0806 018 "DIA CIRC CONCR UNKN  
LEN=0036

0400/0656 015 "DIA CIRC CONCR UNKN  
LEN=0036

0400/0547 015 "DIA CAST IRON UNKN  
LEN=0036

0400/0206 015 "DIA CAST IRON UNKN  
LEN=0036

096040 FT

096040 FT 1 0 0029 1 0 02 1020+03  
5 0400/0000 LENGTH(AH 1849 BK 1480)

0390/1419 015 "DIA CAST IRON UNKN  
LEN=0036

0390/1071 015 "DIA CAST IRON UNKN  
LEN=0040

0390/0675 015 "DIA CAST IRON UNKN  
LEN=0040

0390/0275 015 "DIA CAST IRON UNKN  
LEN=0036

094560 FT

094560 FT 1 0 0029 1 0 02 1005+24  
5 0390/0000 LENGTH(AH 1480 BK 2459)

0380/2391 015 "DIA CAST IRON UNKN  
LEN=0040

0380/1990 015 "DIA CAST IRON UNKN  
LEN=0036

0380/1321 015 "DIA CAST IRON UNKN  
LEN=0036

0380/1227 018 "DIA CAST IRON UNKN  
LEN=0036

EXTRACT DATE: 12/28/2024 ROADWAY MANAGEMENT SYSTEM PAGE NUMBER: 113  
PRINT DATE: 12/30/2024 SLD COUNTY/SR - ANNUAL PRINT COUNTY: LYCOMING

DIR: N TOTAL LEN: 18.540 MI. DIST: 03-2 SR: 87  
LEFT MUN: PLUNKETTS CREEK T RIGHT MUN: PLUNKETTS CREEK T

|                                  |           |           |  |
|----------------------------------|-----------|-----------|--|
|                                  |           | 0380/0594 | 024 " DIA CIRC CONCR<br>LEN=0036 INSTALLED UNKN                                  |
|                                  |           | 0380/0250 | 036 " DIA CIRC CONCR UNKN<br>LEN=0036 INSTALLED UNKN                             |
|                                  |           | 0380/0047 | 036 " DIA CIRC CONCR UNKN<br>LEN=0050 INSTALLED UNKN                             |
| 092101 FT                        |           | 092101 FT | 1 0 00291 0 02 0980+66   |
|                                  |           | 0380/0000 | 5 LENGTH(AH 2459 BK 2543)<br>015 " DIA CAST IRON UNKN<br>LEN=0036 INSTALLED UNKN |
|                                  |           | 0370/2256 | 036 " DIA CIRC CONCR UNKN<br>LEN=0036 INSTALLED UNKN                             |
|                                  |           | 0370/1995 | LEN=0036 INSTALLED UNKN  |
| LC FOR SANDY BOTTOM RD<br>(CONN) | 0370/1822 |           |  |
|                                  |           | 0370/1782 | 015 " DIA CAST IRON UNKN<br>LEN=0036 INSTALLED UNKN                              |
| SANDY BOTTOM RD<br>(FRST)        | 0370/1709 |           |  |
|                                  |           | 0370/1602 | 015 " DIA CAST IRON UNKN<br>LEN=0036 INSTALLED UNKN                              |
|                                  |           | 0370/1338 | 015 " DIA CAST IRON UNKN<br>LEN=0036 INSTALLED UNKN                              |
|                                  |           | 0370/0585 | 015 " DIA CAST IRON UNKN<br>LEN=0036 INSTALLED UNKN                              |
|                                  |           | 0370/0344 | 036 " DIA CAST IRON UNKN<br>LEN=0100 INSTALLED UNKN                              |
|                                  |           | 0370/0039 | 015 " DIA CAST IRON UNKN<br>LEN=0040 INSTALLED UNKN                              |
| 089558 FT                        |           | 089558 FT | 1 0 00291 0 02 0955+24   |
|                                  |           | 0370/0000 | 5 LENGTH(AH 2543 BK 2520)<br>018 " DIA CAST IRON UNKN<br>LEN=0080 INSTALLED UNKN |
|                                  |           | 0360/2021 | 015 " DIA CAST IRON UNKN<br>LEN=0050 INSTALLED UNKN                              |
|                                  |           | 0360/1915 | 036 " DIA CAST IRON UNKN<br>LEN=0036 INSTALLED UNKN                              |
|                                  |           | 0360/1584 | 036 " DIA CAST IRON UNKN<br>LEN=0036 INSTALLED UNKN                              |
|                                  |           | 0360/1528 | 036 " DIA CAST IRON UNKN<br>LEN=0036 INSTALLED UNKN                              |
|                                  |           | 0360/1388 | 015 " DIA CAST IRON UNKN<br>LEN=0036 INSTALLED UNKN                              |
|                                  |           | 0360/1227 | 015 " DIA CAST IRON UNKN<br>LEN=0036 INSTALLED UNKN                              |
|                                  |           | 0360/0940 | 018 " DIA CAST IRON UNKN<br>LEN=0036 INSTALLED UNKN                              |
|                                  |           | 0360/0658 | 015 " DIA CAST IRON UNKN<br>LEN=0036 INSTALLED UNKN                              |
|                                  |           | 0360/0304 | 015 " DIA CAST IRON UNKN<br>LEN=0036 INSTALLED UNKN                              |

EXTRACT DATE: 12/28/2024 ROADWAY MANAGEMENT SYSTEM PAGE NUMBER: 112  
PRINT DATE: 12/30/2024 SLD COUNTY/SR - ANNUAL PRINT COUNTY: LYCOMING

DIR: N TOTAL LEN: 18.540 MI. DIST: 03-2 SR: 87  
LEFT MUN: PLUNKETTS CREEK T RIGHT MUN: PLUNKETTS CREEK T

|  |  |           |  |           |                        |             |         |       |  |
|--|--|-----------|--|-----------|------------------------|-------------|---------|-------|--|
|  |  |           |  |           |                        | 015 "DIA    | CAST    | IRON  |  |
|  |  |           |  | 0360/0079 | LEN=0036               | INSTALLED   | UNKN    |       |  |
|  |  | 087038 FT |  | 087038 FT | 1 0 00291 0 02 0930+05 |             |         |       |  |
|  |  |           |  | 0360/0000 | LENGTH(AH              | 2520 BK     | 2641)   |       |  |
|  |  |           |  |           | 015 "DIA               | CAST        | IRON    |       |  |
|  |  |           |  | 0350/2386 | LEN=0036               | INSTALLED   | UNKN    |       |  |
|  |  |           |  |           | 015 "DIA               | CAST        | IRON    |       |  |
|  |  |           |  | 0350/2067 | LEN=0036               | INSTALLED   | UNKN    |       |  |
|  |  |           |  |           | 015 "DIA               | CAST        | IRON    |       |  |
|  |  |           |  | 0350/1912 | LEN=0036               | INSTALLED   | UNKN    |       |  |
|  |  |           |  |           | 015 "DIA               | CAST        | IRON    |       |  |
|  |  |           |  | 0350/1727 | LEN=0036               | INSTALLED   | UNKN    |       |  |
|  |  |           |  |           | 015 "DIA               | CAST        | IRON    |       |  |
|  |  |           |  | 0350/1390 | LEN=0036               | INSTALLED   | UNKN    |       |  |
|  |  |           |  |           | 024 "DIA               | CAST        | IRON    |       |  |
|  |  |           |  | 0350/0890 | LEN=0036               | INSTALLED   | UNKN    |       |  |
|  |  |           |  |           | 015 "DIA               | CAST        | IRON    |       |  |
|  |  |           |  | 0350/0569 | LEN=0040               | INSTALLED   | UNKN    |       |  |
|  |  |           |  |           | 015 "DIA               | CAST        | IRON    |       |  |
|  |  |           |  | 0350/0368 | LEN=0030               | INSTALLED   | UNKN    |       |  |
|  |  |           |  | 084397 FT |                        |             |         |       |  |
|  |  |           |  |           | 0350/0000              | LENGTH(AH   | 2641 BK | 2888) |  |
|  |  |           |  |           | 015 "DIA               | CAST        | IRON    |       |  |
|  |  |           |  | 0340/2845 | LEN=0036               | INSTALLED   | UNKN    |       |  |
|  |  |           |  |           | 018 "DIA               | CAST        | IRON    |       |  |
|  |  |           |  | 0340/2596 | LEN=0036               | INSTALLED   | UNKN    |       |  |
|  |  |           |  |           | 018 "DIA               | CAST        | IRON    |       |  |
|  |  |           |  | 0340/2145 | LEN=0036               | INSTALLED   | UNKN    |       |  |
|  |  |           |  |           | 015 "DIA               | CAST        | IRON    |       |  |
|  |  |           |  | 0340/2020 | LEN=0036               | INSTALLED   | UNKN    |       |  |
|  |  |           |  |           | 015 "DIA               | CAST        | IRON    |       |  |
|  |  |           |  | 0340/1743 | LEN=0040               | INSTALLED   | UNKN    |       |  |
|  |  |           |  |           | 015 "DIA               | CAST        | IRON    |       |  |
|  |  |           |  | 0340/1340 | LEN=0050               | INSTALLED   | UNKN    |       |  |
|  |  |           |  |           | 015 "DIA               | CAST        | IRON    |       |  |
|  |  |           |  | 0340/1134 | LEN=0050               | INSTALLED   | UNKN    |       |  |
|  |  |           |  |           | 018 "DIA               | CAST        | IRON    |       |  |
|  |  |           |  | 0340/0871 | LEN=0060               | INSTALLED   | UNKN    |       |  |
|  |  |           |  |           | 018 "DIA               | CIR PLASTIC |         |       |  |
|  |  |           |  | 0340/0817 | LEN=0030               | INSTALLED   | UNKN    |       |  |
|  |  |           |  |           | 015 "DIA               | CAST        | IRON    |       |  |
|  |  |           |  | 0340/0293 | LEN=0036               | INSTALLED   | UNKN    |       |  |
|  |  |           |  | 081509 FT | 1 0 00291 0 02 0874+83 |             |         |       |  |
|  |  |           |  | 0340/0000 | LENGTH(AH              | 2888 BK     | 2077)   |       |  |
|  |  |           |  |           | 021 "DIA               | CAST        | IRON    |       |  |
|  |  |           |  | 0330/1576 | LEN=0045               | INSTALLED   | UNKN    |       |  |
|  |  |           |  |           | 015 "DIA               | CAST        | IRON    |       |  |
|  |  |           |  | 0330/1360 | LEN=0050               | INSTALLED   | UNKN    |       |  |
|  |  |           |  |           | 018 "DIA               | CAST        | IRON    |       |  |

1 0 00291 0 02 0903+65 084397 FT  
HICKORY LN  
(T811)

0350/0000

081509 FT

EXTRACT DATE: 12/28/2024 ROADWAY MANAGEMENT SYSTEM PAGE NUMBER: 111  
PRINT DATE: 12/30/2024 SLD COUNTY/SR - ANNUAL PRINT COUNTY: LYCOMING

DIR: N TOTAL LEN: 18.540 MI. DIST: 03-2 SR: 87  
LEFT MUN: PLUNKETTS CREEK T RIGHT MUN: PLUNKETTS CREEK T

079432 FT  
BARBOURS RD  
(SR1007 SEG 0010/0000) 0330/0000

|             |                          |           |      |
|-------------|--------------------------|-----------|------|
| 0330/1040   | LEN=0050                 | INSTALLED | UNKN |
| 0330/0718   | 018 "DIA                 | CAST IRON | UNKN |
| 0330/0364   | LEN=0060                 | INSTALLED | UNKN |
| 0330/0027   | 015 "DIA                 | CAST IRON | UNKN |
| 079432 FT   | LEN=0036                 | INSTALLED | UNKN |
|             | 015 "DIA                 | CAST IRON | UNKN |
|             | LEN=0065                 | INSTALLED | UNKN |
|             | 1 0 00291 0 02 0854+11   |           |      |
|             | DUNWOODY RD              |           |      |
|             | (T884)                   |           |      |
| 5 0330/0000 | LENGTH(AH 2077 BK 2981)  |           |      |
| 0320/2415   | 024 "DIA                 | CAST IRON | UNKN |
| 0320/2285   | LEN=0050                 | INSTALLED | UNKN |
| 0320/2135   | 018 "DIA                 | CAST IRON | UNKN |
|             | LEN=0050                 | INSTALLED | UNKN |
|             | BMSSEN 41/0087/0320/2074 |           |      |
|             | 1 0 00291 0 02 0845+10   |           |      |
|             | BIG BEAR CK.             |           |      |
| 0320/2074   | BMSBG 41/0087/0320/2074  |           |      |
| 0320/2072   | 018 "DIA                 | CAST IRON | UNKN |
| 0320/1955   | LEN=0036                 | INSTALLED | UNKN |
| 0320/1849   | 048 "DIA                 | CAST IRON | UNKN |
| 0320/1506   | LEN=0050                 | INSTALLED | UNKN |
|             | 024 "DIA                 | CAST IRON | UNKN |
|             | LEN=0036                 | INSTALLED | UNKN |
|             | 024 "DIA                 | CAST IRON | UNKN |
|             | LEN=0036                 | INSTALLED | UNKN |
|             | 015 "DIA                 | CAST IRON | UNKN |
| 0320/0874   | LEN=0047                 | INSTALLED | UNKN |
| 0320/0782   | 018 "DIA                 | CAST IRON | UNKN |
| 0320/0573   | LEN=0036                 | INSTALLED | UNKN |
|             | 015 "DIA                 | CAST IRON | UNKN |
|             | LEN=0036                 | INSTALLED | UNKN |
|             | 024 "DIA                 | CAST IRON | UNKN |
| 0320/0371   | LEN=0050                 | INSTALLED | UNKN |
| 076451 FT   | 1 0 00291 0 02 0824+30   |           |      |
| 5 0320/0000 | LENGTH(AH 2981 BK 2408)  |           |      |
|             | 024 "DIA                 | CAST IRON | UNKN |
| 0310/1965   | LEN=0040                 | INSTALLED | UNKN |
| 0310/1794   | 015 "DIA                 | CAST IRON | UNKN |
|             | LEN=0036                 | INSTALLED | UNKN |
|             | 015 "DIA                 | CAST IRON | UNKN |
| 0310/1277   | LEN=0036                 | INSTALLED | UNKN |
| 0310/1084   | 036 "DIA                 | CAST IRON | UNKN |
|             | LEN=0070                 | INSTALLED | UNKN |
|             | 015 "DIA                 | CAST IRON | UNKN |
| 0310/0541   | LEN=0040                 | INSTALLED | UNKN |

076451 FT  
LOWER BARBOURS RD  
(SR1005 SEG 0010/0000) 0310/1381

EXTRACT DATE: 12/28/2024 ROADWAY MANAGEMENT SYSTEM PAGE NUMBER: 110  
PRINT DATE: 12/30/2024 SLD COUNTY/SR - ANNUAL PRINT COUNTY: LYCOMING

DIR: N TOTAL LEN: 18.540 MI. DIST: 03-2 SR: 87  
LEFT MUN: PLUNKETTS CREEK T RIGHT MUN: PLUNKETTS CREEK T

074043 FT

071605 FT

069019 FT

|           |           |             |       |
|-----------|-----------|-------------|-------|
| 0310/0274 | 015 "DIA  | CAST IRON   |       |
|           | LEN=0040  | INSTALLED   | UNKN  |
| 0310/0096 | 018 "DIA  | CAST IRON   |       |
|           | LEN=0040  | INSTALLED   | UNKN  |
| 074043 FT | 1 0 00291 | 0 02 0800   | +23   |
| 0310/0000 | LENGTH(AH | 2408 BK     | 2438) |
| 0300/2352 | 015 "DIA  | CAST IRON   |       |
|           | LEN=0036  | INSTALLED   | UNKN  |
| 0300/2093 | 015 "DIA  | CAST IRON   |       |
|           | LEN=0050  | INSTALLED   | UNKN  |
| 0300/1872 | 015 "DIA  | CAST IRON   |       |
|           | LEN=0040  | INSTALLED   | UNKN  |
| 0300/1683 | 015 "DIA  | CAST IRON   |       |
|           | LEN=0045  | INSTALLED   | UNKN  |
| 0300/1535 | 015 "DIA  | CAST IRON   |       |
|           | LEN=0040  | INSTALLED   | UNKN  |
| 0300/1422 | 015 "DIA  | CAST IRON   |       |
|           | LEN=0036  | INSTALLED   | UNKN  |
| 0300/1112 | 015 "DIA  | CAST IRON   |       |
|           | LEN=0050  | INSTALLED   | UNKN  |
| 0300/0816 | 015 "DIA  | CIRC CONCR  |       |
|           | LEN=0036  | INSTALLED   | UNKN  |
| 0300/0616 | 015 "DIA  | CIRC CONCR  |       |
|           | LEN=0050  | INSTALLED   | UNKN  |
| 0300/0265 | 015 "DIA  | CAST IRON   |       |
|           | LEN=0050  | INSTALLED   | UNKN  |
| 071605 FT | 1 0 00291 | 0 02 0775   | +86   |
| 0300/0000 | LENGTH(AH | 2438 BK     | 2586) |
| 0290/2548 | 018 "DIA  | CAST IRON   |       |
|           | LEN=0040  | INSTALLED   | UNKN  |
| 0290/2398 | 015 "DIA  | CAST IRON   |       |
|           | LEN=0050  | INSTALLED   | UNKN  |
| 0290/2054 | 015 "DIA  | CAST IRON   |       |
|           | LEN=0036  | INSTALLED   | UNKN  |
| 0290/1919 | 015 "DIA  | CIRC CONCR  |       |
|           | LEN=0040  | INSTALLED   | UNKN  |
| 0290/1752 | 036 "DIA  | CIR PLASTIC |       |
|           | LEN=0050  | INSTALLED   | 2018  |
| 0290/1567 | 015 "DIA  | CAST IRON   |       |
|           | LEN=0040  | INSTALLED   | UNKN  |
| 0290/1276 | 015 "DIA  | CAST IRON   |       |
|           | LEN=0040  | INSTALLED   | UNKN  |
| 0290/0990 | 015 "DIA  | CAST IRON   |       |
|           | LEN=0036  | INSTALLED   | UNKN  |
| 0290/0636 | 015 "DIA  | CAST IRON   |       |
|           | LEN=0036  | INSTALLED   | UNKN  |
| 0290/0394 | 015 "DIA  | CAST IRON   |       |
|           | LEN=0036  | INSTALLED   | UNKN  |
| 069019 FT | 1 0 00291 | 0 02 0750   | +01   |
| 0290/0000 | LENGTH(AH | 2586 BK     | 2544) |



EXTRACT DATE: 12/28/2024 ROADWAY MANAGEMENT SYSTEM PAGE NUMBER: 109  
PRINT DATE: 12/30/2024 SLD COUNTY/SR - ANNUAL PRINT COUNTY: LYCOMING

DIR: N TOTAL LEN: 18.540 MI. DIST: 03-2 SR: 87  
LEFT MUN: PLUNKETTS CREEK T RIGHT MUN: PLUNKETTS CREEK T

066475 FT

063799 FT

|           |           |           |       |
|-----------|-----------|-----------|-------|
| 0280/1806 | 024 " DIA | CAST IRON | UNKN  |
|           | LEN=0040  | INSTALLED |       |
| 0280/1543 | 048 " DIA | CAST IRON | UNKN  |
|           | LEN=0040  | INSTALLED |       |
| 0280/1310 | 015 " DIA | CAST IRON | UNKN  |
|           | LEN=0040  | INSTALLED |       |
| 0280/1046 | 015 " DIA | CIRC CONC | UNKN  |
|           | LEN=0050  | INSTALLED |       |
| 0280/0839 | 015 " DIA | CAST IRON | UNKN  |
|           | LEN=0050  | INSTALLED |       |
| 0280/0586 | 015 " DIA | CAST IRON | UNKN  |
|           | LEN=0040  | INSTALLED |       |
| 0280/0374 | 018 " DIA | CAST IRON | UNKN  |
|           | LEN=0040  | INSTALLED |       |
| 0280/0208 | 015 " DIA | CAST IRON | UNKN  |
|           | LEN=0040  | INSTALLED |       |
| 066475 FT | 1 0 00291 | 0 02 0724 | +58   |
| 0280/0000 | LENGTH(AH | 2544 BK   | 2676) |
|           | 027 " DIA | CAST IRON |       |
| 0270/2534 | LEN=0040  | INSTALLED | UNKN  |
|           | 015 " DIA | CAST IRON |       |
| 0270/2304 | LEN=0036  | INSTALLED | UNKN  |
|           | 015 " DIA | CAST IRON |       |
| 0270/2130 | LEN=0040  | INSTALLED | UNKN  |
|           | 015 " DIA | CAST IRON |       |
| 0270/1810 | LEN=0040  | INSTALLED | UNKN  |
|           | 015 " DIA | CAST IRON |       |
| 0270/1604 | LEN=0060  | INSTALLED | UNKN  |
|           | 015 " DIA | CAST IRON |       |
| 0270/1303 | LEN=0070  | INSTALLED | UNKN  |
|           | 015 " DIA | CAST IRON |       |
| 0270/1004 | LEN=0050  | INSTALLED | UNKN  |
|           | 015 " DIA | CAST IRON |       |
| 0270/0772 | LEN=0040  | INSTALLED | UNKN  |
|           | 015 " DIA | CAST IRON |       |
| 0270/0509 | LEN=0036  | INSTALLED | UNKN  |
|           | 015 " DIA | CAST IRON |       |
| 0270/0208 | LEN=0045  | INSTALLED | UNKN  |
|           | LEN=0045  | INSTALLED |       |
| 063799 FT | 1 0 00291 | 0 02 0697 | +83   |
| 0270/0000 | LENGTH(AH | 2676 BK   | 2559) |
|           | 015 " DIA | CAST IRON |       |
| 0260/2466 | LEN=0045  | INSTALLED | UNKN  |
|           | 015 " DIA | CAST IRON |       |
| 0260/2233 | LEN=0040  | INSTALLED | UNKN  |
|           | 015 " DIA | CAST IRON |       |
| 0260/1906 | LEN=0040  | INSTALLED | UNKN  |
|           | 015 " DIA | CAST IRON |       |
| 0260/1666 | LEN=0040  | INSTALLED | UNKN  |
|           | 018 " DIA | CAST IRON |       |

EXTRACT DATE: 12/28/2024 ROADWAY MANAGEMENT SYSTEM PAGE NUMBER: 108  
PRINT DATE: 12/30/2024 SLD COUNTY/SR - ANNUAL PRINT COUNTY: LYCOMING

DIR: N TOTAL LEN: 18.540 MI. DIST: 03-2 SR: 87  
LEFT MUN: PLUNKETTS CREEK T RIGHT MUN: PLUNKETTS CREEK T

1 0 00291 0 02 0672+25 061240 FT  
LOWER MANOR RD  
(T882) 0260/0000

058375 FT

UPPER MANOR RD  
(T695) 0240/2472

1 0 00291 0 02 0614+18 055431 FT  
LOYALSOCK MANOR RD

|       |             |           |               |      |
|-------|-------------|-----------|---------------|------|
| -- -- | 0260/1392   | LEN=0040  | INSTALLED     | UNKN |
| -- -- | 0260/0989   | 015 "DIA  | CIRC CONCR    | UNKN |
| -- -- | 0260/0530   | LEN=0040  | INSTALLED     | UNKN |
| -- -- | 0260/0205   | 015 "DIA  | CAST IRON     | UNKN |
| -- -- | 061240 FT   | LEN=0040  | INSTALLED     | UNKN |
| =     | 5 0260/0000 | LENGTH(AH | 2559 BK 2865) |      |
| -- -- | 0250/2562   | 015 "DIA  | CAST IRON     |      |
| -- -- |             | LEN=0045  | INSTALLED     | UNKN |
| -- -- | 0250/1765   | 015 "DIA  | CAST IRON     |      |
| -- -- | 0250/1569   | LEN=0060  | INSTALLED     | UNKN |
| -- -- | 0250/1437   | 024 "DIA  | CAST IRON     |      |
| -- -- | 0250/1368   | LEN=0090  | INSTALLED     | UNKN |
| -- -- | 0250/1051   | 015 "DIA  | CIRC CONCR    |      |
| -- -- | 0250/0769   | LEN=0040  | INSTALLED     | UNKN |
| -- -- | 0250/0490   | 015 "DIA  | CAST IRON     |      |
| -- -- | 0250/0204   | LEN=0050  | INSTALLED     | UNKN |
| -- -- | 058375 FT   | 015 "DIA  | CIRC CONCR    |      |
| -- -- | 5 0250/0000 | LEN=0040  | INSTALLED     | UNKN |
| -- -- | 0240/2795   | 018 "DIA  | CAST IRON     |      |
| -- -- | 0240/2546   | LEN=0045  | INSTALLED     | UNKN |
| -- -- |             | 018 "DIA  | CAST IRON     |      |
| -- -- |             | LEN=0040  | INSTALLED     | UNKN |
| -- -- | 0240/1223   | 015 "DIA  | CIRC CONCR    |      |
| -- -- | 0240/0778   | LEN=0036  | INSTALLED     | UNKN |
| -- -- | 0240/0418   | 036 "DIA  | CAST IRON     |      |
| -- -- | 0240/0058   | LEN=0040  | INSTALLED     | UNKN |
| -- -- | 055431 FT   | 015 "DIA  | CAST IRON     |      |
| -- -- |             | LEN=0060  | INSTALLED     | UNKN |
| -- -- |             | 024 "DIA  | CAST IRON     |      |
| -- -- |             | LEN=0040  | INSTALLED     | UNKN |

EXTRACT DATE: 12/28/2024 ROADWAY MANAGEMENT SYSTEM PAGE NUMBER: 107  
PRINT DATE: 12/30/2024 SLD COUNTY/SR - ANNUAL PRINT COUNTY: LYCOMING

DIR: N TOTAL LEN: 18.540 MI. DIST: 03-2 SR: 87  
LEFT MUN: PLUNKETTS CREEK T RIGHT MUN: PLUNKETTS CREEK T

|           |           |     |   |           |           |                       |      |       |
|-----------|-----------|-----|---|-----------|-----------|-----------------------|------|-------|
| (T880)    | 0240/0000 | ==  | 5 | 0240/0000 | LENGTH(AH | 2944                  | BK   | 1395) |
|           |           | --- |   | 015 "DIA  | CAST      | IRON                  |      |       |
|           |           | --- |   | 0230/1235 | LEN=0040  | INSTALLED             | UNKN |       |
|           |           | --- |   | 015 "DIA  | CAST      | IRON                  |      |       |
|           |           | --- |   | 0230/0772 | LEN=0055  | INSTALLED             | UNKN |       |
|           |           | --- |   | 015 "DIA  | CAST      | IRON                  |      |       |
|           |           | --- |   | 0230/0519 | LEN=0036  | INSTALLED             | UNKN |       |
|           |           | --- |   | 015 "DIA  | CAST      | IRON                  |      |       |
|           |           | --- |   | 0230/0152 | LEN=0040  | INSTALLED             | UNKN |       |
| 054036 FT |           | --- |   | 054036 FT | 1 0 00291 | 0 02 0600             | +24  |       |
|           |           | --- | 5 | 0230/0000 | LENGTH(AH | 1395                  | BK   | 3036) |
|           |           | --- |   | 018 "DIA  | CIRC      | METAL                 |      |       |
|           |           | --- |   | 0220/2988 | LEN=0060  | INSTALLED             | UNKN |       |
|           |           | --- |   | 018 "DIA  | CIRC      | METAL                 |      |       |
|           |           | --- |   | 0220/2583 | LEN=0047  | INSTALLED             | UNKN |       |
|           |           | --- |   | 018 "DIA  | CIRC      | METAL                 |      |       |
|           |           | --- |   | 0220/2293 | LEN=0044  | INSTALLED             | UNKN |       |
|           |           | --- |   | 018 "DIA  | CIRC      | METAL                 |      |       |
|           |           | --- |   | 0220/1929 | LEN=0054  | INSTALLED             | UNKN |       |
|           |           | --- |   | 015 "DIA  | CAST      | IRON                  |      |       |
|           |           | --- |   | 0220/1524 | LEN=0040  | INSTALLED             | UNKN |       |
|           |           | --- |   | 018 "DIA  | CIRC      | CONCR                 |      |       |
|           |           | --- |   | 0220/1412 | LEN=0043  | INSTALLED             | UNKN |       |
|           |           | --- |   | 018 "DIA  | CAST      | IRON                  |      |       |
|           |           | --- |   | 0220/1166 | LEN=0042  | INSTALLED             | UNKN |       |
|           |           | --- |   | 018 "DIA  | CAST      | IRON                  |      |       |
|           |           | --- |   | 0220/0934 | LEN=0039  | INSTALLED             | UNKN |       |
|           |           | --- |   | 018 "DIA  | CAST      | IRON                  |      |       |
|           |           | --- |   | 0220/0550 | LEN=0043  | INSTALLED             | UNKN |       |
|           |           | --- |   | 018 "DIA  | CAST      | IRON                  |      |       |
|           |           | --- |   | 0220/0301 | LEN=0043  | INSTALLED             | UNKN |       |
|           |           | --- |   | 018 "DIA  | CAST      | IRON                  |      |       |
|           |           | --- |   | 0220/0020 | LEN=0034  | INSTALLED             | UNKN |       |
| 051000 FT |           | --- |   | 051000 FT | 1 0 00291 | 0 02 0569             | +89  |       |
|           |           | --- | 5 | 0220/0000 | LENGTH(AH | 3036                  | BK   | 2240) |
|           |           | --- |   | 015 "DIA  | CAST      | IRON                  |      |       |
|           |           | --- |   | 0210/2074 | LEN=0040  | INSTALLED             | UNKN |       |
|           |           | --- |   | 015 "DIA  | CIRC      | CONCR                 |      |       |
|           |           | --- |   | 0210/1521 | LEN=0040  | INSTALLED             | UNKN |       |
|           |           | --- |   | 015 "DIA  | CIRC      | CONCR                 |      |       |
|           |           | --- |   | 0210/1267 | LEN=0040  | INSTALLED             | UNKN |       |
|           |           | --- |   | 015 "DIA  | CAST      | IRON                  |      |       |
|           |           | --- |   | 0210/1173 | LEN=0040  | INSTALLED             | UNKN |       |
|           |           | --- |   | 015 "DIA  | CAST      | IRON                  |      |       |
|           |           | --- |   | 0210/0965 | LEN=0040  | INSTALLED             | UNKN |       |
|           |           | --- |   | 015 "DIA  | CIR       | PLASTIC               |      |       |
|           |           | --- |   | 0210/0476 | LEN=0036  | INSTALLED             | UNKN |       |
|           |           | --- |   | 015 "DIA  | CAST      | IRON                  |      |       |
|           |           | --- |   | 0210/0230 | LEN=0036  | INSTALLED             | UNKN |       |
|           |           | --- |   | 0210/0048 | BMS       | SEN 41/0087/0210/0000 |      |       |

EXTRACT DATE: 12/28/2024 ROADWAY MANAGEMENT SYSTEM PAGE NUMBER: 106  
PRINT DATE: 12/30/2024 SLD COUNTY/SR - ANNUAL PRINT COUNTY: LYCOMING

DIR: N TOTAL LEN: 18.540 MI.  
LEFT MUN: PLUNKETTS CREEK T

DIST: 03-2 SR: 87  
RIGHT MUN: PLUNKETTS CREEK T

048760 FT

048760 FT 1 0 00291 0 02 0547+50  
LITTLE BEAR CREEK  
BMSBG 41/0087/0210/0000  
5 0210/0000 LENGTH(AH 2240 BK 3163)  
LC FOR LITTLE BEAR CR R  
(CONN)  
0200/3080 015 "DIA CAST IRON  
LEN=0075 INSTALLED UNKN  
LITTLE BEAR CR RD  
0200/2956 (FRST)  
015 "DIA CAST IRON  
LEN=0036 INSTALLED UNKN  
0200/2450 015 "DIA CAST IRON  
LEN=0045 INSTALLED UNKN  
0200/2283 015 "DIA CAST IRON  
LEN=0045 INSTALLED UNKN  
0200/2057 015 "DIA CAST IRON  
LEN=0045 INSTALLED UNKN

045597 FT

0200/0544 030 "DIA CAST IRON  
LEN=0060 INSTALLED UNKN  
045597 FT 1 0 00291 0 02 0515+92  
5 0200/0000 LENGTH(AH 3163 BK 2527)  
015 "DIA CAST IRON  
0190/2496 LEN=0040 INSTALLED UNKN  
015 "DIA CAST IRON  
0190/2233 LEN=0050 INSTALLED UNKN  
015 "DIA CAST IRON  
0190/1820 LEN=0040 INSTALLED UNKN  
015 "DIA CAST IRON  
0190/1650 LEN=0040 INSTALLED UNKN  
015 "DIA CAST IRON  
0190/1287 LEN=0050 INSTALLED UNKN  
015 "DIA CAST IRON  
0190/0992 LEN=0040 INSTALLED UNKN  
015 "DIA CAST IRON  
0190/0690 LEN=0050 INSTALLED UNKN  
018 "DIA CAST IRON  
0190/0191 LEN=0165 INSTALLED UNKN  
043070 FT 1 0 00291 0 02 0490+70  
5 0190/0000 LENGTH(AH 2527 BK 2512)  
015 "DIA CAST IRON  
0180/2457 LEN=0100 INSTALLED UNKN  
015 "DIA CAST IRON  
0180/2097 LEN=0050 INSTALLED UNKN  
015 "DIA CAST IRON  
0180/1905 LEN=0070 INSTALLED UNKN  
015 "DIA CAST IRON  
0180/1780 LEN=0150 INSTALLED UNKN

043070 FT

EXTRACT DATE: 12/28/2024 ROADWAY MANAGEMENT SYSTEM PAGE NUMBER: 105  
PRINT DATE: 12/30/2024 SLD COUNTY/SR - ANNUAL PRINT COUNTY: LYCOMING

DIR: N TOTAL LEN: 18.540 MI. DIST: 03-2 SR: 87  
LEFT MUN: PLUNKETTS CREEK T RIGHT MUN: PLUNKETTS CREEK T

040558 FT

038023 FT

035546 FT

|           |           |            |       |
|-----------|-----------|------------|-------|
| 0180/1395 | 015 "DIA  | CAST IRON  |       |
|           | LEN=0045  | INSTALLED  | UNKN  |
| 0180/0946 | 015 "DIA  | CAST IRON  |       |
|           | LEN=0040  | INSTALLED  | UNKN  |
| 0180/0680 | 015 "DIA  | CAST IRON  |       |
|           | LEN=0150  | INSTALLED  | UNKN  |
| 0180/0160 | 027 "DIA  | CAST IRON  |       |
|           | LEN=0100  | INSTALLED  | UNKN  |
| 040558 FT | 1 0 00291 | 0 02 0465  | +63   |
| 0180/0000 | LENGTH(AH | 2512 BK    | 2535) |
|           | 015 "DIA  | CAST IRON  |       |
| 0170/2497 | LEN=0040  | INSTALLED  | UNKN  |
| 0170/2410 | 015 "DIA  | CAST IRON  |       |
|           | LEN=0040  | INSTALLED  | UNKN  |
| 0170/2291 | 015 "DIA  | CAST IRON  |       |
|           | LEN=0040  | INSTALLED  | UNKN  |
| 0170/2022 | 015 "DIA  | CAST IRON  |       |
|           | LEN=0040  | INSTALLED  | UNKN  |
| 0170/1827 | 015 "DIA  | CAST IRON  |       |
|           | LEN=0040  | INSTALLED  | UNKN  |
| 0170/1699 | 015 "DIA  | CAST IRON  |       |
|           | LEN=0040  | INSTALLED  | UNKN  |
| 0170/1528 | 015 "DIA  | CAST IRON  |       |
|           | LEN=0036  | INSTALLED  | UNKN  |
| 0170/1387 | 015 "DIA  | CAST IRON  |       |
|           | LEN=0036  | INSTALLED  | UNKN  |
| 0170/1117 | 015 "DIA  | CAST IRON  |       |
|           | LEN=0040  | INSTALLED  | UNKN  |
| 0170/0922 | 015 "DIA  | CAST IRON  |       |
|           | LEN=0036  | INSTALLED  | UNKN  |
| 0170/0618 | 015 "DIA  | CAST IRON  |       |
|           | LEN=0036  | INSTALLED  | UNKN  |
| 0170/0298 | 036 "DIA  | CAST IRON  |       |
|           | LEN=0080  | INSTALLED  | UNKN  |
| 038023 FT | 1 0 00291 | 0 02 0440  | +33   |
| 0170/0000 | LENGTH(AH | 2535 BK    | 2477) |
|           | 018 "DIA  | CAST IRON  |       |
| 0160/2130 | LEN=0040  | INSTALLED  | UNKN  |
| 0160/1682 | 018 "DIA  | CIRC METAL |       |
|           | LEN=0040  | INSTALLED  | UNKN  |
| 0160/1488 | 018 "DIA  | CIRC METAL |       |
|           | LEN=0040  | INSTALLED  | UNKN  |
| 0160/0783 | 018 "DIA  | CAST IRON  |       |
|           | LEN=0040  | INSTALLED  | UNKN  |
| 035546 FT | 1 0 00291 | 0 02 0415  | +61   |
| 0160/0000 | LENGTH(AH | 2477 BK    | 2497) |
|           | 015 "DIA  | CAST IRON  |       |
| 0150/2375 | LEN=0040  | INSTALLED  | UNKN  |

EXTRACT DATE: 12/28/2024 ROADWAY MANAGEMENT SYSTEM PAGE NUMBER: 104  
PRINT DATE: 12/30/2024 SLD COUNTY/SR - ANNUAL PRINT COUNTY: LYCOMING

DIR: N TOTAL LEN: 18.540 MI. DIST: 03-2 SR: 87  
LEFT MUN: PLUNKETTS CREEK T RIGHT MUN: PLUNKETTS CREEK T

|           |           |  |
|-----------|-----------|--|
|           | 0150/1931 | 015 "DIA CAST IRON<br>LEN=0040 INSTALLED UNKN                                  |
|           | 0150/1610 | 018 "DIA CAST IRON<br>LEN=0060 INSTALLED UNKN                                  |
|           | 0150/1282 | 015 "DIA CAST IRON<br>LEN=0040 INSTALLED UNKN                                  |
| 033049 FT | 0150/0242 | 015 "DIA CAST IRON<br>LEN=0036 INSTALLED UNKN                                  |
|           | 033049 FT | 1 0 00291 0 02 0390+69   |
|           | 0150/0000 | LENGTH(AH 2497 BK 3016)  |
|           | 0140/1539 | 015 "DIA CAST IRON<br>LEN=0060 INSTALLED UNKN                                  |
| 030033 FT | 030033 FT | 1 0 00291 0 02 0360+59   |
|           | 0140/0000 | LENGTH(AH 3016 BK 1821)<br>(APRA) HOLLY HILL PARK<br>HOLLY HILL PARK<br>(PRDR) |
|           | 0130/1495 | 015 "DIA CAST IRON<br>LEN=0040 INSTALLED UNKN                                  |
| 028212 FT | 028212 FT | 1 0 00291 0 02 0342+42   |
|           | 0130/0000 | LENGTH(AH 1821 BK 2280)  |
|           | 0120/0938 | PLUNKETTS CREEK<br>UPPER FAIRFIELD T   |
|           | 0120/0686 | 018 "DIA CIRC CONCR<br>LEN=0090 INSTALLED UNKN                                 |
| 025932 FT | 025932 FT | 1 0 00291 0 01 0319+21   |
|           | 0120/0000 | LENGTH(AH 2280 BK 2776)  |
|           | 0110/2012 | 018 "DIA CIRC CONCR<br>LEN=0120 INSTALLED UNKN                                 |
|           | 0110/1670 | 018 "DIA CAST IRON<br>LEN=0110 INSTALLED UNKN                                  |
|           | 0110/1116 | 048 "DIA CIRC CONCR<br>LEN=0120 INSTALLED UNKN                                 |
|           |           | 018 "DIA CIRC CONCR  |

EXTRACT DATE: 12/28/2024 ROADWAY MANAGEMENT SYSTEM PAGE NUMBER: 103  
PRINT DATE: 12/30/2024 SLD COUNTY/SR - ANNUAL PRINT COUNTY: LYCOMING

DIR: N TOTAL LEN: 18.540 MI. DIST: 03-2 SR: 87  
LEFT MUN: UPPER FAIRFIELD T RIGHT MUN: UPPER FAIRFIELD T

TO 0973/0570 SH  
(CONN)

0110/0070

1 0 00291 0 01 0291+50 023156 FT  
SR 0973 SH  
(SR0973 SEG 0570/2544)  
FROM 0973/0570 SH  
(CONN)

0110/0000

0100/1176

021893 FT

020532 FT

|           |                            |                         |
|-----------|----------------------------|-------------------------|
| 0110/0718 | LEN=0102                   | INSTALLED UNKN          |
| 0110/0367 | 015 "DIA CIRC CONCR        | LEN=0093 INSTALLED UNKN |
| 0110/0323 | KAISER HOLLOW RD<br>(T627) |                         |
| 0110/0020 | 018 "DIA CIRC CONCR        | LEN=0060 INSTALLED UNKN |
| 023156 FT |                            |                         |
| 0110/0000 | LENGTH(AH 2776 BK 1263)    |                         |
| 0100/0948 | 018 "DIA CIRC CONCR        | LEN=0048 INSTALLED UNKN |
| 0100/0513 | 018 "DIA CIRC CONCR        | LEN=0050 INSTALLED UNKN |
| 0100/0252 | 018 "DIA CIRC CONCR        | LEN=0042 INSTALLED UNKN |
| 0100/0077 | 018 "DIA CIRC CONCR        | LEN=0060 INSTALLED UNKN |
| 021893 FT | 1 0 00291 0 01 0278+86     |                         |
| 0100/0000 | LENGTH(AH 1263 BK 1361)    |                         |
| 0090/1012 | 015 "DIA CIRC CONCR        | LEN=0054 INSTALLED UNKN |
| 0090/0997 | BACK ST                    |                         |
| 0090/0528 | (SR2030 SEG 0010/0000)     |                         |
| 0090/0500 | BMSBG 41/0087/0090/0500    |                         |
| 0090/0206 | 1 0 00291 0 01 0270+14     |                         |
| 020532 FT | GRAVEL RUN                 |                         |
| 0090/0000 | BMSBG 41/0087/0090/0500    |                         |
| 0080/2190 | 024 "DIA CIR PLASTIC       | LEN=0070 INSTALLED 1996 |
| 0080/2087 | 1 0 00291 0 01 0265+15     |                         |
| 0080/1816 | VILLAGE: SLABTOWN          |                         |
| 0080/1262 | LENGTH(AH 1361 BK 2504)    |                         |
| 0080/0962 | 018 "DIA CIRC CONCR        | LEN=0060 INSTALLED UNKN |
| 0080/0657 | FREDERIC LN                |                         |
|           | (TWP)                      |                         |
|           | 015 "DIA CIRC CONCR        | LEN=0047 INSTALLED UNKN |
|           | 015 "DIA CIRC CONCR        | LEN=0048 INSTALLED UNKN |
|           | 015 "DIA CIRC CONCR        | LEN=0041 INSTALLED UNKN |
|           | 015 "DIA CIRC CONCR        | LEN=0045 INSTALLED UNKN |
|           | SIEGAL RD                  |                         |

EXTRACT DATE: 12/28/2024 ROADWAY MANAGEMENT SYSTEM PAGE NUMBER: 102  
PRINT DATE: 12/30/2024 SLD COUNTY/SR - ANNUAL PRINT COUNTY: LYCOMING

DIR: N TOTAL LEN: 18.540 MI. DIST: 03-2 SR: 87  
LEFT MUN: UPPER FAIRFIELD T RIGHT MUN: UPPER FAIRFIELD T

JACKS RD  
(T350)

018028 FT

0070/1065

015663 FT

BURNS RD  
(T622)

0060/0443

012724 FT

010860 FT

|     |             |                          |
|-----|-------------|--------------------------|
| ==  | 0080/0524   | (T625)                   |
| --- | 0080/0507   | 024 "DIA CIRC CONCR      |
| --- | 018028 FT   | LEN=0044 INSTALLED UNKN  |
| --- | 5 0080/0000 | 1 0 00291 0 01 0240+13   |
| --- | 0070/2065   | LENGTH(AH 2504 BK 2365)  |
| --- | 0070/1491   | 018 "DIA CIRC CONCR      |
| --- |             | LEN=0015 INSTALLED UNKN  |
| --- |             | 018 "DIA CIRC METAL      |
| --- |             | LEN=0043 INSTALLED UNKN  |
| ==  |             | 018 "DIA CIRC CONCR      |
| --- | 0070/0991   | LEN=0115 INSTALLED UNKN  |
| --- | 0070/0114   | 015 "DIA CIRC CONCR      |
| --- | 015663 FT   | LEN=0056 INSTALLED UNKN  |
| --- |             | 1 0 00291 0 01 0216+50   |
| --- |             | TALLMAN HOLLOW RD        |
| --- | 5 0070/0000 | (T623)                   |
| --- | 0060/2544   | LENGTH(AH 2365 BK 2939)  |
| --- | 0060/1966   | 015 "DIA CIRC CONCR      |
| --- | 0060/1441   | LEN=0053 INSTALLED UNKN  |
| --- | 0060/1128   | 015 "DIA CIRC CONCR      |
| --- | 0060/0674   | LEN=0127 INSTALLED UNKN  |
| --- |             | 018 "DIA CIRC CONCR      |
| --- |             | LEN=0064 INSTALLED UNKN  |
| --- |             | 015 "DIA CIRC CONCR      |
| --- |             | LEN=0052 INSTALLED UNKN  |
| --- |             | 015 "DIA CIRC CONCR      |
| --- |             | LEN=0038 INSTALLED UNKN  |
| ==  |             |                          |
| --- | RBR         |                          |
| --- | 0060/0024   | BMS EN 41/0087/0060/0000 |
| --- | 012724 FT   | 1 0 00291 0 01 0187+14   |
| --- |             | P3                       |
| --- |             | TRIB TO LOYALSOCK CREEK  |
| --- | RBR         |                          |
| --- | 5 0060/0000 | BMSBG 41/0087/0060/0000  |
| --- | 0050/1430   | LENGTH(AH 2939 BK 1864)  |
| --- | 0050/1088   | 015 "DIA CIRC CONCR      |
| --- | 0050/0894   | LEN=0060 INSTALLED UNKN  |
| --- |             | 048"H 36"W CON BOX CUL   |
| --- |             | LEN=0014 INSTALLED UNKN  |
| --- |             | CAREY HILL RD            |
| --- |             | (SR2041 SEG 0010/0000)   |
| --- | 0050/0579   | 018 "DIA CIRC CONCR      |
| --- | 010860 FT   | LEN=0030 INSTALLED UNKN  |
| --- |             | 1 0 00291 0 01 0168+69   |



DIST: 03-2 SR: 87  
RIGHT MUN: UPPER FAIRFIELD T

EXTRACT DATE: 12/28/2024 ROADWAY MANAGEMENT SYSTEM PAGE NUMBER: 100  
PRINT DATE: 12/30/2024 SLD COUNTY/SR - ANNUAL PRINT COUNTY: LYCOMING

DIR: N TOTAL LEN: 18.540 MI. DIST: 03-2 SR: 87  
LEFT MUN: FAIRFIELD T RIGHT MUN: FAIRFIELD T

|  |  |  |  |  |  |  |  |  |  |  |  |  |  |  |  |  |  |  |  |  |  |  |  |  |  |  |  |  |  |  |  |  |  |  |  |  |  |  |  |  |  |  |  |  |  |  |  |  |  |  |  |  |  |  |  |  |  |  |  |  |  |  |  |  |  |  |  |  |  |  |  |  |  |  |  |  |  |  |  |  |  |  |  |  |  |  |  |  |  |  |  |  |  |  |  |  |  |  |  |  |  |  |  |  |  |  |  |  |  |  |  |  |  |  |  |  |  |  |  |  |  |  |  |  |  |  |  |  |  |  |  |  |  |  |  |  |  |  |  |  |  |  |  |  |  |  |  |  |  |  |  |  |  |  |  |  |  |  |  |  |  |  |  |  |  |  |  |  |  |  |  |  |  |  |  |  |  |  |  |  |  |  |  |  |  |  |  |  |  |  |  |  |  |  |  |  |  |  |  |  |  |  |  |  |  |  |  |  |  |  |  |  |  |  |  |  |  |  |  |  |  |  |  |  |  |  |  |  |  |  |  |  |  |  |  |  |  |  |  |  |  |  |  |  |  |  |  |  |  |  |  |  |  |  |  |  |  |  |  |  |  |  |  |  |  |  |  |  |  |  |  |  |  |  |  |  |  |  |  |  |  |  |  |  |  |  |  |  |  |  |  |  |  |  |  |  |  |  |  |  |  |  |  |  |  |  |  |  |  |  |  |  |  |  |  |  |  |  |  |  |  |  |  |  |  |  |  |  |  |  |  |  |  |  |  |  |  |  |  |  |  |  |  |  |  |  |  |  |  |  |  |  |  |  |  |  |  |  |  |  |  |  |  |  |  |  |  |  |  |  |  |  |  |  |  |  |  |  |  |  |  |  |  |  |  |  |  |  |  |  |  |  |  |  |  |  |  |  |  |  |  |  |  |  |  |  |  |  |  |  |  |  |  |  |  |  |  |  |  |  |  |  |  |  |  |  |  |  |  |  |  |  |  |  |  |  |  |  |  |  |  |  |  |  |  |  |  |  |  |  |  |  |  |  |  |  |  |  |  |  |  |  |  |  |  |  |  |  |  |  |  |  |  |  |  |  |  |  |  |  |  |  |  |  |  |  |  |  |  |  |  |  |  |  |  |  |  |  |  |  |  |  |  |  |  |  |  |  |  |  |  |  |  |  |  |  |  |  |  |  |  |  |  |  |  |  |  |  |  |  |  |  |  |  |  |  |  |  |  |  |  |  |  |  |  |  |  |  |  |  |  |  |  |  |  |  |  |  |  |  |  |  |  |  |  |  |  |  |  |  |  |  |  |  |  |  |  |  |  |  |  |  |  |  |  |  |  |  |  |  |  |  |  |  |  |  |  |  |  |  |  |  |  |  |  |  |  |  |  |  |  |  |  |  |  |  |  |  |  |  |  |  |  |  |  |  |  |  |  |  |  |  |  |  |  |  |  |  |  |  |  |  |  |  |  |  |  |  |  |  |  |  |  |  |  |  |  |  |  |  |  |  |  |  |  |  |  |  |  |  |  |  |  |  |  |  |  |  |  |  |  |  |  |  |  |  |  |  |  |  |  |  |  |  |  |  |  |  |  |  |  |  |  |  |  |  |  |  |  |  |  |  |  |  |  |  |  |  |  |  |  |  |  |  |  |  |  |  |  |  |  |  |  |  |  |  |  |  |  |  |  |  |  |  |  |  |  |  |  |  |  |  |  |  |  |  |  |  |  |  |  |  |  |  |  |  |  |  |  |  |  |  |  |  |  |  |  |  |  |  |  |  |  |  |  |  |  |  |  |  |  |  |  |  |  |  |  |  |  |  |  |  |  |  |  |  |  |  |  |  |  |  |  |  |  |  |  |  |  |  |  |  |  |  |  |  |  |  |  |  |  |  |  |  |  |  |  |  |  |  |  |  |  |  |  |  |  |  |  |  |  |  |  |  |  |  |  |  |  |  |  |  |  |  |  |  |  |  |  |  |  |  |  |  |  |  |  |  |  |  |  |  |  |  |  |  |  |  |  |  |  |  |  |  |  |  |  |  |  |  |  |  |  |  |  |  |  |  |  |  |  |  |  |  |  |  |  |  |  |  |  |  |  |  |  |  |  |  |  |  |  |  |  |  |  |  |  |  |  |  |  |  |  |  |  |  |  |  |  |  |  |  |  |  |  |  |  |  |  |  |  |  |  |  |  |  |  |  |  |  |  |  |  |  |  |  |  |  |  |  |  |  |  |  |  |  |  |  |  |  |  |  |  |  |  |  |  |  |  |  |  |  |  |  |  |  |  |  |  |  |  |  |  |  |  |  |  |  |  |  |  |  |  |  |  |  |  |  |  |  |  |  |  |  |  |  |  |  |  |  |  |  |  |  |  |  |  |  |  |  |  |  |  |  |  |  |  |  |  |  |  |  |  |  |  |  |  |  |  |  |  |  |  |  |  |  |  |  |  |  |  |  |  |  |  |  |  |  |  |  |  |  |  |  |  |  |  |  |  |  |  |  |  |  |  |  |  |  |  |  |  |  |  |  |  |  |  |  |  |  |  |  |  |  |  |  |  |  |  |  |  |  |  |  |  |  |  |  |  |  |  |  |  |  |  |  |  |  |  |  |  |  |  |  |  |  |  |  |  |  |  |  |  |  |  |  |  |  |  |  |  |  |  |  |  |  |  |  |  |  |  |  |  |  |  |  |  |  |  |  |  |  |  |  |  |  |  |  |  |  |  |  |  |  |  |  |  |  |  |  |  |  |  |  |  |  |  |  |  |  |  |  |  |  |  |  |  |  |  |  |  |  |  |  |  |  |  |  |  |  |  |  |  |  |  |  |  |  |  |  |  |  |  |  |  |  |  |  |  |  |  |  |  |  |  |  |  |  |  |  |  |  |  |  |  |  |  |  |  |  |  |  |  |  |  |  |  |  |  |  |  |  |  |  |  |  |  |  |  |  |  |  |  |  |  |  |  |  |  |  |  |  |  |  |  |  |  |  |  |  |  |  |  |  |  |  |  |  |  |  |  |  |  |  |  |  |  |  |  |  |  |  |  |  |  |  |  |  |  |  |  |  |  |  |  |  |  |  |  |  |  |  |  |  |  |  |  |  |  |  |  |  |  |  |  |  |  |  |  |  |  |  |  |  |  |  |  |  |  |  |  |  |  |  |  |  |  |  |  |  |  |  |  |  |  |  |  |  |  |  |  |  |  |  |  |  |  |  |  |  |  |  |  |  |  |  |  |  |  |  |  |  |  |  |  |  |  |  |  |  |  |  |  |  |  |  |  |  |  |  |  |  |  |  |  |  |  |  |  |  |  |
|--|--|--|--|--|--|--|--|--|--|--|--|--|--|--|--|--|--|--|--|--|--|--|--|--|--|--|--|--|--|--|--|--|--|--|--|--|--|--|--|--|--|--|--|--|--|--|--|--|--|--|--|--|--|--|--|--|--|--|--|--|--|--|--|--|--|--|--|--|--|--|--|--|--|--|--|--|--|--|--|--|--|--|--|--|--|--|--|--|--|--|--|--|--|--|--|--|--|--|--|--|--|--|--|--|--|--|--|--|--|--|--|--|--|--|--|--|--|--|--|--|--|--|--|--|--|--|--|--|--|--|--|--|--|--|--|--|--|--|--|--|--|--|--|--|--|--|--|--|--|--|--|--|--|--|--|--|--|--|--|--|--|--|--|--|--|--|--|--|--|--|--|--|--|--|--|--|--|--|--|--|--|--|--|--|--|--|--|--|--|--|--|--|--|--|--|--|--|--|--|--|--|--|--|--|--|--|--|--|--|--|--|--|--|--|--|--|--|--|--|--|--|--|--|--|--|--|--|--|--|--|--|--|--|--|--|--|--|--|--|--|--|--|--|--|--|--|--|--|--|--|--|--|--|--|--|--|--|--|--|--|--|--|--|--|--|--|--|--|--|--|--|--|--|--|--|--|--|--|--|--|--|--|--|--|--|--|--|--|--|--|--|--|--|--|--|--|--|--|--|--|--|--|--|--|--|--|--|--|--|--|--|--|--|--|--|--|--|--|--|--|--|--|--|--|--|--|--|--|--|--|--|--|--|--|--|--|--|--|--|--|--|--|--|--|--|--|--|--|--|--|--|--|--|--|--|--|--|--|--|--|--|--|--|--|--|--|--|--|--|--|--|--|--|--|--|--|--|--|--|--|--|--|--|--|--|--|--|--|--|--|--|--|--|--|--|--|--|--|--|--|--|--|--|--|--|--|--|--|--|--|--|--|--|--|--|--|--|--|--|--|--|--|--|--|--|--|--|--|--|--|--|--|--|--|--|--|--|--|--|--|--|--|--|--|--|--|--|--|--|--|--|--|--|--|--|--|--|--|--|--|--|--|--|--|--|--|--|--|--|--|--|--|--|--|--|--|--|--|--|--|--|--|--|--|--|--|--|--|--|--|--|--|--|--|--|--|--|--|--|--|--|--|--|--|--|--|--|--|--|--|--|--|--|--|--|--|--|--|--|--|--|--|--|--|--|--|--|--|--|--|--|--|--|--|--|--|--|--|--|--|--|--|--|--|--|--|--|--|--|--|--|--|--|--|--|--|--|--|--|--|--|--|--|--|--|--|--|--|--|--|--|--|--|--|--|--|--|--|--|--|--|--|--|--|--|--|--|--|--|--|--|--|--|--|--|--|--|--|--|--|--|--|--|--|--|--|--|--|--|--|--|--|--|--|--|--|--|--|--|--|--|--|--|--|--|--|--|--|--|--|--|--|--|--|--|--|--|--|--|--|--|--|--|--|--|--|--|--|--|--|--|--|--|--|--|--|--|--|--|--|--|--|--|--|--|--|--|--|--|--|--|--|--|--|--|--|--|--|--|--|--|--|--|--|--|--|--|--|--|--|--|--|--|--|--|--|--|--|--|--|--|--|--|--|--|--|--|--|--|--|--|--|--|--|--|--|--|--|--|--|--|--|--|--|--|--|--|--|--|--|--|--|--|--|--|--|--|--|--|--|--|--|--|--|--|--|--|--|--|--|--|--|--|--|--|--|--|--|--|--|--|--|--|--|--|--|--|--|--|--|--|--|--|--|--|--|--|--|--|--|--|--|--|--|--|--|--|--|--|--|--|--|--|--|--|--|--|--|--|--|--|--|--|--|--|--|--|--|--|--|--|--|--|--|--|--|--|--|--|--|--|--|--|--|--|--|--|--|--|--|--|--|--|--|--|--|--|--|--|--|--|--|--|--|--|--|--|--|--|--|--|--|--|--|--|--|--|--|--|--|--|--|--|--|--|--|--|--|--|--|--|--|--|--|--|--|--|--|--|--|--|--|--|--|--|--|--|--|--|--|--|--|--|--|--|--|--|--|--|--|--|--|--|--|--|--|--|--|--|--|--|--|--|--|--|--|--|--|--|--|--|--|--|--|--|--|--|--|--|--|--|--|--|--|--|--|--|--|--|--|--|--|--|--|--|--|--|--|--|--|--|--|--|--|--|--|--|--|--|--|--|--|--|--|--|--|--|--|--|--|--|--|--|--|--|--|--|--|--|--|--|--|--|--|--|--|--|--|--|--|--|--|--|--|--|--|--|--|--|--|--|--|--|--|--|--|--|--|--|--|--|--|--|--|--|--|--|--|--|--|--|--|--|--|--|--|--|--|--|--|--|--|--|--|--|--|--|--|--|--|--|--|--|--|--|--|--|--|--|--|--|--|--|--|--|--|--|--|--|--|--|--|--|--|--|--|--|--|--|--|--|--|--|--|--|--|--|--|--|--|--|--|--|--|--|--|--|--|--|--|--|--|--|--|--|--|--|--|--|--|--|--|--|--|--|--|--|--|--|--|--|--|--|--|--|--|--|--|--|--|--|--|--|--|--|--|--|--|--|--|--|--|--|--|--|--|--|--|--|--|--|--|--|--|--|--|--|--|--|--|--|--|--|--|--|--|--|--|--|--|--|--|--|--|--|--|--|--|--|--|--|--|--|--|--|--|--|--|--|--|--|--|--|--|--|--|--|--|--|--|--|--|--|--|--|--|--|--|--|--|--|--|--|--|--|--|--|--|--|--|--|--|--|--|--|--|--|--|--|--|--|--|--|--|--|--|--|--|--|--|--|--|--|--|--|--|--|--|--|--|--|--|--|--|--|--|--|--|--|--|--|--|--|--|--|--|--|--|--|--|--|--|--|--|--|--|--|--|--|--|--|--|--|--|--|--|--|--|--|--|--|--|--|--|--|--|--|--|--|--|--|--|--|--|--|--|--|--|--|--|--|--|--|--|--|--|--|--|--|--|--|--|--|--|--|--|--|--|--|--|--|--|--|--|--|--|--|--|--|--|--|--|--|--|--|--|--|--|--|--|--|--|--|--|--|--|--|--|--|--|--|--|--|--|--|--|--|--|--|--|--|--|--|--|--|--|--|--|--|--|--|--|--|--|--|--|--|--|--|--|--|--|--|--|--|--|--|--|--|--|--|--|--|--|--|--|--|--|--|--|--|--|--|--|--|--|--|--|--|--|--|--|--|--|--|--|--|--|--|--|--|--|--|--|--|--|--|--|--|--|--|--|--|--|--|--|--|--|--|--|--|--|--|--|--|--|--|--|--|--|--|--|--|--|--|--|--|--|--|--|--|
|  |  |  |  |  |  |  |  |  |  |  |  |  |  |  |  |  |  |  |  |  |  |  |  |  |  |  |  |  |  |  |  |  |  |  |  |  |  |  |  |  |  |  |  |  |  |  |  |  |  |  |  |  |  |  |  |  |  |  |  |  |  |  |  |  |  |  |  |  |  |  |  |  |  |  |  |  |  |  |  |  |  |  |  |  |  |  |  |  |  |  |  |  |  |  |  |  |  |  |  |  |  |  |  |  |  |  |  |  |  |  |  |  |  |  |  |  |  |  |  |  |  |  |  |  |  |  |  |  |  |  |  |  |  |  |  |  |  |  |  |  |  |  |  |  |  |  |  |  |  |  |  |  |  |  |  |  |  |  |  |  |  |  |  |  |  |  |  |  |  |  |  |  |  |  |  |  |  |  |  |  |  |  |  |  |  |  |  |  |  |  |  |  |  |  |  |  |  |  |  |  |  |  |  |  |  |  |  |  |  |  |  |  |  |  |  |  |  |  |  |  |  |  |  |  |  |  |  |  |  |  |  |  |  |  |  |  |  |  |  |  |  |  |  |  |  |  |  |  |  |  |  |  |  |  |  |  |  |  |  |  |  |  |  |  |  |  |  |  |  |  |  |  |  |  |  |  |  |  |  |  |  |  |  |  |  |  |  |  |  |  |  |  |  |  |  |  |  |  |  |  |  |  |  |  |  |  |  |  |  |  |  |  |  |  |  |  |  |  |  |  |  |  |  |  |  |  |  |  |  |  |  |  |  |  |  |  |  |  |  |  |  |  |  |  |  |  |  |  |  |  |  |  |  |  |  |  |  |  |  |  |  |  |  |  |  |  |  |  |  |  |  |  |  |  |  |  |  |  |  |  |  |  |  |  |  |  |  |  |  |  |  |  |  |  |  |  |  |  |  |  |  |  |  |  |  |  |  |  |  |  |  |  |  |  |  |  |  |  |  |  |  |  |  |  |  |  |  |  |  |  |  |  |  |  |  |  |  |  |  |  |  |  |  |  |  |  |  |  |  |  |  |  |  |  |  |  |  |  |  |  |  |  |  |  |  |  |  |  |  |  |  |  |  |  |  |  |  |  |  |  |  |  |  |  |  |  |  |  |  |  |  |  |  |  |  |  |  |  |  |  |  |  |  |  |  |  |  |  |  |  |  |  |  |  |  |  |  |  |  |  |  |  |  |  |  |  |  |  |  |  |  |  |  |  |  |  |  |  |  |  |  |  |  |  |  |  |  |  |  |  |  |  |  |  |  |  |  |  |  |  |  |  |  |  |  |  |  |  |  |  |  |  |  |  |  |  |  |  |  |  |  |  |  |  |  |  |  |  |  |  |  |  |  |  |  |  |  |  |  |  |  |  |  |  |  |  |  |  |  |  |  |  |  |  |  |  |  |  |  |  |  |  |  |  |  |  |  |  |  |  |  |  |  |  |  |  |  |  |  |  |  |  |  |  |  |  |  |  |  |  |  |  |  |  |  |  |  |  |  |  |  |  |  |  |  |  |  |  |  |  |  |  |  |  |  |  |  |  |  |  |  |  |  |  |  |  |  |  |  |  |  |  |  |  |  |  |  |  |  |  |  |  |  |  |  |  |  |  |  |  |  |  |  |  |  |  |  |  |  |  |  |  |  |  |  |  |  |  |  |  |  |  |  |  |  |  |  |  |  |  |  |  |  |  |  |  |  |  |  |  |  |  |  |  |  |  |  |  |  |  |  |  |  |  |  |  |  |  |  |  |  |  |  |  |  |  |  |  |  |  |  |  |  |  |  |  |  |  |  |  |  |  |  |  |  |  |  |  |  |  |  |  |  |  |  |  |  |  |  |  |  |  |  |  |  |  |  |  |  |  |  |  |  |  |  |  |  |  |  |  |  |  |  |  |  |  |  |  |  |  |  |  |  |  |  |  |  |  |  |  |  |  |  |  |  |  |  |  |  |  |  |  |  |  |  |  |  |  |  |  |  |  |  |  |  |  |  |  |  |  |  |  |  |  |  |  |  |  |  |  |  |  |  |  |  |  |  |  |  |  |  |  |  |  |  |  |  |  |  |  |  |  |  |  |  |  |  |  |  |  |  |  |  |  |  |  |  |  |  |  |  |  |  |  |  |  |  |  |  |  |  |  |  |  |  |  |  |  |  |  |  |  |  |  |  |  |  |  |  |  |  |  |  |  |  |  |  |  |  |  |  |  |  |  |  |  |  |  |  |  |  |  |  |  |  |  |  |  |  |  |  |  |  |  |  |  |  |  |  |  |  |  |  |  |  |  |  |  |  |  |  |  |  |  |  |  |  |  |  |  |  |  |  |  |  |  |  |  |  |  |  |  |  |  |  |  |  |  |  |  |  |  |  |  |  |  |  |  |  |  |  |  |  |  |  |  |  |  |  |  |  |  |  |  |  |  |  |  |  |  |  |  |  |  |  |  |  |  |  |  |  |  |  |  |  |  |  |  |  |  |  |  |  |  |  |  |  |  |  |  |  |  |  |  |  |  |  |  |  |  |  |  |  |  |  |  |  |  |  |  |  |  |  |  |  |  |  |  |  |  |  |  |  |  |  |  |  |  |  |  |  |  |  |  |  |  |  |  |  |  |  |  |  |  |  |  |  |  |  |  |  |  |  |  |  |  |  |  |  |  |  |  |  |  |  |  |  |  |  |  |  |  |  |  |  |  |  |  |  |  |  |  |  |  |  |  |  |  |  |  |  |  |  |  |  |  |  |  |  |  |  |  |  |  |  |  |  |  |  |  |  |  |  |  |  |  |  |  |  |  |  |  |  |  |  |  |  |  |  |  |  |  |  |  |  |  |  |  |  |  |  |  |  |  |  |  |  |  |  |  |  |  |  |  |  |  |  |  |  |  |  |  |  |  |  |  |  |  |  |  |  |  |  |  |  |  |  |  |  |  |  |  |  |  |  |  |  |  |  |  |  |  |  |  |  |  |  |  |  |  |  |  |  |  |  |  |  |  |  |  |  |  |  |  |  |  |  |  |  |  |  |  |  |  |  |  |  |  |  |  |  |  |  |  |  |  |  |  |  |  |  |  |  |  |  |  |  |  |  |  |  |  |  |  |  |  |  |  |  |  |  |  |  |  |  |  |  |  |  |  |  |  |  |  |  |  |  |  |  |  |  |  |  |  |  |  |  |  |  |  |  |  |  |  |  |  |  |  |  |  |  |  |  |  |  |  |  |  |  |  |  |  |  |  |  |  |  |  |  |  |  |  |  |  |  |  |  |  |  |  |  |  |  |  |  |  |  |  |  |  |  |  |  |  |  |  |  |  |  |  |  |
|--|--|--|--|--|--|--|--|--|--|--|--|--|--|--|--|--|--|--|--|--|--|--|--|--|--|--|--|--|--|--|--|--|--|--|--|--|--|--|--|--|--|--|--|--|--|--|--|--|--|--|--|--|--|--|--|--|--|--|--|--|--|--|--|--|--|--|--|--|--|--|--|--|--|--|--|--|--|--|--|--|--|--|--|--|--|--|--|--|--|--|--|--|--|--|--|--|--|--|--|--|--|--|--|--|--|--|--|--|--|--|--|--|--|--|--|--|--|--|--|--|--|--|--|--|--|--|--|--|--|--|--|--|--|--|--|--|--|--|--|--|--|--|--|--|--|--|--|--|--|--|--|--|--|--|--|--|--|--|--|--|--|--|--|--|--|--|--|--|--|--|--|--|--|--|--|--|--|--|--|--|--|--|--|--|--|--|--|--|--|--|--|--|--|--|--|--|--|--|--|--|--|--|--|--|--|--|--|--|--|--|--|--|--|--|--|--|--|--|--|--|--|--|--|--|--|--|--|--|--|--|--|--|--|--|--|--|--|--|--|--|--|--|--|--|--|--|--|--|--|--|--|--|--|--|--|--|--|--|--|--|--|--|--|--|--|--|--|--|--|--|--|--|--|--|--|--|--|--|--|--|--|--|--|--|--|--|--|--|--|--|--|--|--|--|--|--|--|--|--|--|--|--|--|--|--|--|--|--|--|--|--|--|--|--|--|--|--|--|--|--|--|--|--|--|--|--|--|--|--|--|--|--|--|--|--|--|--|--|--|--|--|--|--|--|--|--|--|--|--|--|--|--|--|--|--|--|--|--|--|--|--|--|--|--|--|--|--|--|--|--|--|--|--|--|--|--|--|--|--|--|--|--|--|--|--|--|--|--|--|--|--|--|--|--|--|--|--|--|--|--|--|--|--|--|--|--|--|--|--|--|--|--|--|--|--|--|--|--|--|--|--|--|--|--|--|--|--|--|--|--|--|--|--|--|--|--|--|--|--|--|--|--|--|--|--|--|--|--|--|--|--|--|--|--|--|--|--|--|--|--|--|--|--|--|--|--|--|--|--|--|--|--|--|--|--|--|--|--|--|--|--|--|--|--|--|--|--|--|--|--|--|--|--|--|--|--|--|--|--|--|--|--|--|--|--|--|--|--|--|--|--|--|--|--|--|--|--|--|--|--|--|--|--|--|--|--|--|--|--|--|--|--|--|--|--|--|--|--|--|--|--|--|--|--|--|--|--|--|--|--|--|--|--|--|--|--|--|--|--|--|--|--|--|--|--|--|--|--|--|--|--|--|--|--|--|--|--|--|--|--|--|--|--|--|--|--|--|--|--|--|--|--|--|--|--|--|--|--|--|--|--|--|--|--|--|--|--|--|--|--|--|--|--|--|--|--|--|--|--|--|--|--|--|--|--|--|--|--|--|--|--|--|--|--|--|--|--|--|--|--|--|--|--|--|--|--|--|--|--|--|--|--|--|--|--|--|--|--|--|--|--|--|--|--|--|--|--|--|--|--|--|--|--|--|--|--|--|--|--|--|--|--|--|--|--|--|--|--|--|--|--|--|--|--|--|--|--|--|--|--|--|--|--|--|--|--|--|--|--|--|--|--|--|--|--|--|--|--|--|--|--|--|--|--|--|--|--|--|--|--|--|--|--|--|--|--|--|--|--|--|--|--|--|--|--|--|--|--|--|--|--|--|--|--|--|--|--|--|--|--|--|--|--|--|--|--|--|--|--|--|--|--|--|--|--|--|--|--|--|--|--|--|--|--|--|--|--|--|--|--|--|--|--|--|--|--|--|--|--|--|--|--|--|--|--|--|--|--|--|--|--|--|--|--|--|--|--|--|--|--|--|--|--|--|--|--|--|--|--|--|--|--|--|--|--|--|--|--|--|--|--|--|--|--|--|--|--|--|--|--|--|--|--|--|--|--|--|--|--|--|--|--|--|--|--|--|--|--|--|--|--|--|--|--|--|--|--|--|--|--|--|--|--|--|--|--|--|--|--|--|--|--|--|--|--|--|--|--|--|--|--|--|--|--|--|--|--|--|--|--|--|--|--|--|--|--|--|--|--|--|--|--|--|--|--|--|--|--|--|--|--|--|--|--|--|--|--|--|--|--|--|--|--|--|--|--|--|--|--|--|--|--|--|--|--|--|--|--|--|--|--|--|--|--|--|--|--|--|--|--|--|--|--|--|--|--|--|--|--|--|--|--|--|--|--|--|--|--|--|--|--|--|--|--|--|--|--|--|--|--|--|--|--|--|--|--|--|--|--|--|--|--|--|--|--|--|--|--|--|--|--|--|--|--|--|--|--|--|--|--|--|--|--|--|--|--|--|--|--|--|--|--|--|--|--|--|--|--|--|--|--|--|--|--|--|--|--|--|--|--|--|--|--|--|--|--|--|--|--|--|--|--|--|--|--|--|--|--|--|--|--|--|--|--|--|--|--|--|--|--|--|--|--|--|--|--|--|--|--|--|--|--|--|--|--|--|--|--|--|--|--|--|--|--|--|--|--|--|--|--|--|--|--|--|--|--|--|--|--|--|--|--|--|--|--|--|--|--|--|--|--|--|--|--|--|--|--|--|--|--|--|--|--|--|--|--|--|--|--|--|--|--|--|--|--|--|--|--|--|--|--|--|--|--|--|--|--|--|--|--|--|--|--|--|--|--|--|--|--|--|--|--|--|--|--|--|--|--|--|--|--|--|--|--|--|--|--|--|--|--|--|--|--|--|--|--|--|--|--|--|--|--|--|--|--|--|--|--|--|--|--|--|--|--|--|--|--|--|--|--|--|--|--|--|--|--|--|--|--|--|--|--|--|--|--|--|--|--|--|--|--|--|--|--|--|--|--|--|--|--|--|--|--|--|--|--|--|--|--|--|--|--|--|--|--|--|--|--|--|--|--|--|--|--|--|--|--|--|--|--|--|--|--|--|--|--|--|--|--|--|--|--|--|--|--|--|--|--|--|--|--|--|--|--|--|--|--|--|--|--|--|--|--|--|--|--|--|--|--|--|--|--|--|--|--|--|--|--|--|--|--|--|--|--|--|--|--|--|--|--|--|--|--|--|--|--|--|--|--|--|--|--|--|--|--|--|--|--|--|--|--|--|--|--|--|--|--|--|--|--|--|--|--|--|--|--|--|--|--|--|--|--|--|--|--|--|--|--|--|--|--|--|--|--|--|--|--|--|--|--|--|--|--|--|--|--|--|--|--|--|--|--|--|--|--|--|--|--|--|--|--|--|--|--|--|--|--|--|--|--|--|--|--|--|--|--|--|--|--|--|--|

DIR: B TOTAL LEN: 3.870 MI. DIST: 03-2 SR: 54  
LEFT MUN: MUNCY CREEK T RIGHT MUN: MUNCY CREEK T

```

020435 FT AH-NORTHUMBERLAND (49)
INTER-AHD SR 0054 SH
0110/3085 (SR0054 SEG 0010/0000)
0110/2853 01B "DIA CIRC CONCR
LEN=0049 INSTALLED UNKN

0110/1961 01B "DIA CIRC CONCR
LEN=0080 INSTALLED UNKN

0110/1034 BMS EN 41/0054/0110/0070
MUNCY CREEK
0110/0564 MONTGOMERY B
1 0 00240 0 00 0030+80
W.B. SUSQ. R.
0110/0070 BMS BG 41/0054/0110/0070
017350 FT 1 0 00240 0 00 0030+80
NC SR 0054 SH
0110/0000 LENGTH(AH 3085 BK 1550)
FIRST ST
0100/0957 (BORO)
BROAD ST
0100/0527 (BORO)
015 "DIA CIRC CONCR
0100/0525 LEN=0034 INSTALLED UNKN
036"H 48"W CONCR ARCH
0100/0369 LEN=0031 INSTALLED UNKN
BORO AL

```

EXTRACT DATE: 12/28/2024 ROADWAY MANAGEMENT SYSTEM PAGE NUMBER: 98  
PRINT DATE: 12/30/2024 SLD COUNTY/SR - ANNUAL PRINT COUNTY: LYCOMING

DIR: B TOTAL LEN: 3.870 MI. DIST: 03-2 SR: 54  
LEFT MUN: MONTGOMERY B RIGHT MUN: MONTGOMERY B

1 0 00240 0 00 0046+36 015800 FT  
MONTGOMERY ST  
(SR0405 SEG 0010/0000) 0100/0000

GRAYS AL  
(BORO) 0090/1175

E HOUSTON AV  
(BORO) 0090/0547

014304 FT

ARCH ST  
(BORO) 0080/0629

|       |                  |   |  |
|-------|------------------|---|--|
| ==    | 0100/0343        | (BORO)  |  |
| ==    | 0100/0144        | HENRY HAND DR<br>(BORO)                           |  |
| ---   | 0100/0133        | 015 "DIA CIRC CONCR                               |  |
| +++++ | 0100/0081        | LEN=0030 INSTALLED UNKN<br>(AAR 526741S) #TRKS 01 |  |
| ---   | 0100/0028        | 012 "DIA CIRC CONCR                               |  |
| ---   | 015800 FT        | LEN=0032 INSTALLED UNKN                           |  |
| ==    | 0100/0000        | NC SECOND ST                                      |  |
| ---   | 0100/0000        | LENGTH(AH 1550 BK 1496)<br>018 "DIA CIRC CONCR    |  |
| ---   | 0090/1441        | LEN=0050 INSTALLED UNKN                           |  |
| ==    |                  |   |  |
| ---   | 0090/0950        | 018 "DIA CIRC CONCR                               |  |
| ---   |                  | LEN=0050 INSTALLED UNKN                           |  |
| ---   | 0090/0949        | 015 "DIA CIR PLASTIC                              |  |
| ---   | NC MONTGOMERY ST | LEN=0030 INSTALLED UNKN                           |  |
| ==    | 0090/0915        | S MAIN ST<br>(BORO)                               |  |
| ---   | 0090/0560        | 018 "DIA CIRC CONCR                               |  |
| ---   |                  | LEN=0020 INSTALLED UNKN                           |  |
| ==    | 0090/0556        | W HOUSTON AV<br>(BORO)                            |  |
| ==    |                  |   |  |
| ---   | 0090/0466        | 015 "H 21"W ELLIP METAL                           |  |
| ---   |                  | LEN=0020 INSTALLED UNKN                           |  |
| ---   | 0090/0333        | 018 "DIA CIRC CONCR                               |  |
| ---   |                  | LEN=0020 INSTALLED UNKN                           |  |
| ---   | 0090/0034        | 018 "DIA CIRC METAL                               |  |
| ---   | 014304 FT        | LEN=0038 INSTALLED UNKN                           |  |
|       | NC N             | 1 1 01381 0 01 0143+10                            |  |
| ==    |                  | MAIN ST   |  |
| ==    | 0090/0000        | PENN ST<br>(BORO)                                 |  |
| ---   | 0080/0630        | LENGTH(AH 1496 BK 0883)<br>018 "DIA CIRC CONCR    |  |
| ---   |                  | LEN=0024 INSTALLED UNKN                           |  |
| ==    |                  |   |  |
| ---   | 0080/0617        | 012 "DIA CIRC CONCR                               |  |
| ---   |                  | LEN=0024 INSTALLED UNKN                           |  |
| ---   | 0080/0507        | 018 "DIA CIRC CONCR                               |  |
| ---   |                  | LEN=0020 INSTALLED UNKN                           |  |
| ---   | 0080/0460        | 024 "DIA CIRC CONCR                               |  |
| ---   |                  | LEN=0024 INSTALLED UNKN                           |  |
| ---   | 0080/0425        | 018 "DIA CIRC CONCR                               |  |
| ---   |                  | LEN=0024 INSTALLED UNKN                           |  |

DIR: B TOTAL LEN: 3.870 MI.  
LEFT MUN: MONTGOMERY B

DIST: 03-2 SR: 54  
RIGHT MUN: MONTGOMERY B

1 1 01381 0 00 0112+50 011324 FT  
CLINTON DR  
(T525) 0060/0000

1 1 01381 0 00 0088+02 008818 FT  
BROUSE RD  
(T538) 0050/0000

0 1 3 4 2 1 F T

007343 FT

013421 FT 1 1 01381 0 01 0134+25  
018 "DIA CIRC METAL  
LEN=0050 INSTALLED UNKN

NC MAIN ST  
0080/0000 LENGTH(AH 0883 BK 0857)  
MONTGOMERY

0070/0674 CLINTON T

018 "DIA CIRC METAL

0070/0563 LEN=0054 INSTALLED UNKN

018 "DIA CIR PLASTIC

0070/0368 LEN=0038 INSTALLED UNKN  
036 "DIA CIRC METAL

0070/0065 036 "DIA CIRC METAL  
LEN=0100 INSTALLED UNKN

```
007070083 LEN=0100 INSTALLED UNKN
012564 FT
```

0070/0000 LENGTH(AH 0857 BK 1240)  
PINCHTOWN RD

0060/1229 (T102)

036 "DIA CIRC METAL

0060/1114 LEN=0085 INSTALLED UNKN

0060/0633 024 "DIA CIRC CONC  
LEN=0060 INSTALLED UNKN

0060/0633 LEN=0060 INSTALLED UNKN

011324 FT

0060/0000 LENGTH(AH 1240 BK 2506)  
01B "DIA CIRC METAL

0050/2379 LEN=0008 INSTALLED 2002

030 "DIA CIRC CONCR

```
0050/2210 LEN=0219 INSTALLED UNKN
018 "DIA CIRC METAL
```

0050/1880 018 "DIA CIRC METAL  
LEN=0058 INSTALLED UNKN

0090/1880 LEN=0098 INSTALLED UNKN

008818 FT

0050/0000 LENGTH(AH 2506 BK 1475)  
OLD RD

0040/1434 (T801)

007343 FT 1 1 01381 0 00 0073+30  
SNAURYTOWN RD

```

5 0040/0000 LENGTH(AH 1475 BK 2281)
   0030/2225 BMSEN 41/0054/0030/2217

```

EXTRACT DATE: 12/28/2024 ROADWAY MANAGEMENT SYSTEM PAGE NUMBER: 96  
PRINT DATE: 12/30/2024 SLD COUNTY/SR - ANNUAL PRINT COUNTY: LYCOMING

DIR: B TOTAL LEN: 3.870 MI. DIST: 03-2 SR: 54  
LEFT MUN: CLINTON T RIGHT MUN: CLINTON T

005062 FT

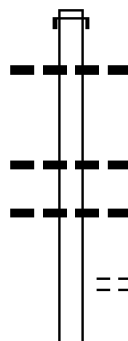
002576 FT

000000 FT

1 1 01381 0 00 0072+81  
T.BBLACK HOLE  
0030/2217 BMSBG 41/0054/0030/2217  
015 "DIA CIRC METAL  
0030/1548 LEN=0054 INSTALLED UNKN  
015 "DIA CIRC METAL  
0030/1084 LEN=0046 INSTALLED UNKN  
015 "DIA CIRC CONCR  
0030/0325 LEN=0040 INSTALLED UNKN  
005062 FT 1 1 01381 0 00 0050+53  
5 0030/0000 LENGTH(AH 2281 BK 2486)  
030 "DIA CIR PLASTIC  
0020/2383 LEN=0022 INSTALLED 2004  
015"H 21"W ELLIP METAL  
0020/1462 LEN=0039 INSTALLED UNKN  
HEIVLY CREEK  
STRUCTURE LENGTH 16 FT  
0020/1019 BMSID 41/0054/0020/1019  
015 "DIA CIRC CONCR  
0020/0718 LEN=0048 INSTALLED UNKN  
002576 FT 1 1 01381 0 00 0025+71  
5 0020/0000 LENGTH(AH 2486 BK 2576)  
015 "DIA CIRC METAL  
0010/1937 LEN=0033 INSTALLED UNKN  
015 "DIA CIRC METAL  
0010/1652 LEN=0044 INSTALLED UNKN  
018 "DIA CIRC METAL  
0010/1425 LEN=0060 INSTALLED UNKN  
018 "DIA CIRC METAL  
0010/1080 LEN=0050 INSTALLED UNKN  
018 "DIA CIRC CONCR  
0010/0291 LEN=0044 INSTALLED UNKN  
024 "DIA CIRC METAL  
0010/0109 LEN=0064 INSTALLED UNKN  
000000 FT 1 1 01381 0 00 0000+00  
NC SR 0054 SH  
SR 0015 SH  
(SR0015 SEG 0090/0000)  
INTER-BK ELIMSPORT RD  
(SR2001 SEG 0140/2629)  
MFC BEGIN = C  
5 0010/0000 LENGTH(AH 2576 BK 0000)

EXTRACT DATE: 12/28/2024 ROADWAY MANAGEMENT SYSTEM PAGE NUMBER: 95  
 PRINT DATE: 12/30/2024 SLD COUNTY/SR - ANNUAL PRINT COUNTY: LYCOMING  
 DIR: B TOTAL LEN: 53.968 MI. DIST: 03-2 SR: 44  
 LEFT MUN: BROWN T RIGHT MUN: BROWN T

284930 FT



284951 FT AH-POTTER (52)  
 INTER-AHD COUDERSPORT PK  
 1130/3652 (SR0044 SEG 0010/0000)  
 015"H 28"W BOX CULVRT\*  
 1130/3548 LEN=0040 INSTALLED 2001  
  
 015"H 21"W ELLIP METAL  
 1130/2612 LEN=0040 INSTALLED 2009  
 020"H 28"W ELLIP METAL  
 1130/2460 LEN=0044 INSTALLED 2009  
  
 DAUGHERTY RD  
 1130/1818 (FRST)

EXTRACT DATE: 12/28/2024 ROADWAY MANAGEMENT SYSTEM PAGE NUMBER: 94  
PRINT DATE: 12/30/2024 SLD COUNTY/SR - ANNUAL PRINT COUNTY: LYCOMING

DIR: B TOTAL LEN: 53.968 MI. DIST: 03-2 SR: 44  
LEFT MUN: BROWN T RIGHT MUN: BROWN T

|                    |   |   |             |                         |
|--------------------|---|---|-------------|-------------------------|
| 281278 FT          | - | - | 1130/0415   | 018 "DIA CIR PLASTIC    |
|                    |   |   | 281299 FT   | LEN=0035 INSTALLED 2001 |
|                    |   |   | 5 1130/0000 | 1 0 00266 0 08 1825+42  |
|                    |   |   |             | LENGTH(AH 3652 BK 2469) |
| 278809 FT          | - | - | 1120/0869   | 018 "DIA CIR PLASTIC    |
|                    |   |   |             | LEN=0035 INSTALLED 2001 |
|                    |   |   | 1120/0714   | 015"H 21"W ELLIP METAL  |
|                    |   |   |             | LEN=0036 INSTALLED 2009 |
|                    |   |   | 278830 FT   | 1 0 00266 0 08 1800+67  |
|                    |   |   | 5 1120/0000 | LENGTH(AH 2469 BK 2529) |
| 276280 FT          | - | - | 1110/1568   | 018 "DIA CIRC METAL     |
|                    |   |   |             | LEN=0024 INSTALLED UNKN |
|                    |   |   | 1110/1257   | 015"H 21"W ELLIP METAL  |
|                    |   |   |             | LEN=0028 INSTALLED UNKN |
|                    |   |   | 276301 FT   | 1 0 00266 0 08 1775+32  |
|                    |   |   |             | 013"H 22"W ELLIP METAL  |
|                    |   |   | 5 1110/0000 | LEN=0025 INSTALLED UNKN |
|                    |   |   |             | LENGTH(AH 2529 BK 2465) |
|                    |   |   | 1100/2336   | 015"H 21"W ELLIP METAL  |
|                    |   |   |             | LEN=0054 INSTALLED 2009 |
| GRADE RD<br>(FRST) | = | = | 1100/1420   | SLATE RUN RD            |
|                    |   |   |             | (FRST)                  |
|                    |   |   | 1100/1382   | 018 "DIA CIR PLASTIC    |
|                    |   |   |             | LEN=0030 INSTALLED 2001 |
|                    |   |   | 1100/1372   | LC TO SLATE RUN RD      |
|                    |   |   |             | (CONN)                  |
| 273815 FT          | = | = | 1100/0163   | TIADAGHTON TR           |
|                    |   |   |             | (FRST)                  |
|                    |   |   | 273836 FT   | 1 0 00266 0 08 1750+61  |
|                    |   |   | 5 1100/0000 | LENGTH(AH 2465 BK 2358) |
|                    |   |   |             | 015"H 21"W ELLIP METAL  |
|                    |   |   | 1090/1898   | LEN=0036 INSTALLED UNKN |



EXTRACT DATE: 12/28/2024 ROADWAY MANAGEMENT SYSTEM PAGE NUMBER: 93  
PRINT DATE: 12/30/2024 SLD COUNTY/SR - ANNUAL PRINT COUNTY: LYCOMING

DIR: B TOTAL LEN: 53.968 MI. DIST: 03-2 SR: 44  
LEFT MUN: BROWN T RIGHT MUN: BROWN T

271457 FT

271478 FT 1 0 00266 0 08 1726+97  
VILLAGE: BLACK FOREST  
S 1090/0000 LENGTH(AH 2358 BK 2503)  
015"H 21"W ELLIP METAL  
1080/2322 LEN=0036 INSTALLED 2001

1080/1131 018 "DIA CIR PLASTIC  
LEN=0026 INSTALLED UNKN

268954 FT

268975 FT 1 0 00266 0 08 1701+88  
S 1080/0000 LENGTH(AH 2503 BK 2486)  
018 "DIA CIR PLASTIC  
1070/1870 LEN=0040 INSTALLED 2001

1070/0883 OLD MOUNTAIN RD  
(FRST)

266468 FT

266489 FT 1 0 00266 0 08 1676+96  
S 1070/0000 LENGTH(AH 2486 BK 2587)

1060/1150 015"H 21"W ELLIP METAL  
LEN=0040 INSTALLED 2009

1060/0420 013"H 22"W ELLIP METAL  
LEN=0030 INSTALLED UNKN

1060/0246 015"H 18"W ELLIP METAL  
LEN=0032 INSTALLED UNKN

263881 FT

263902 FT 1 0 00266 0 08 1651+03  
S 1060/0000 LENGTH(AH 2587 BK 3069)

1050/1955 018 "DIA CIRC METAL  
LEN=0028 INSTALLED UNKN

1050/1520 015"H 18"W ELLIP METAL  
LEN=0040 INSTALLED UNKN

1050/0473 MANOR FORK RD  
(FRST)

1050/0265 015"H 21"W ELLIP METAL  
LEN=0036 INSTALLED UNKN

EXTRACT DATE: 12/28/2024 ROADWAY MANAGEMENT SYSTEM PAGE NUMBER: 92  
PRINT DATE: 12/30/2024 SLD COUNTY/SR - ANNUAL PRINT COUNTY: LYCOMING

DIR: B TOTAL LEN: 53.968 MI. DIST: 03-2 SR: 44  
LEFT MUN: BROWN T RIGHT MUN: BROWN T

TOWER RD  
(FRST)

260812 FT

260833 FT 1 0 00266 0 08 1620+27  
[S] 1050/0000 LENGTH(AH 3069 BK 3247)  
018 "DIA CIR PLASTIC  
1040/3030 LEN=0045 INSTALLED 2001  
015"H 21"W ELLIP METAL  
1040/2571 LEN=0040 INSTALLED UNKN

1040/1888 ==

1040/1373 015 "DIA CIRC METAL  
LEN=0046 INSTALLED UNKN  
1040/0940 015 "DIA CIRC METAL  
LEN=0045 INSTALLED UNKN  
015"H 21"W ELLIP METAL  
1040/0623 LEN=0040 INSTALLED 2009  
TROUT RUN RD

257565 FT ==

1040/0515 (FRST)  
257586 FT 1 0 00266 0 07 1586+60  
[S] 1040/0000 LENGTH(AH 3247 BK 2576)

1030/1670 018 "DIA CIR PLASTIC  
LEN=0035 INSTALLED 2001

1030/0942 018 "DIA CIRC METAL  
LEN=0036 INSTALLED UNKN

254989 FT

255010 FT 1 0 00266 0 07 1560+64  
[S] 1030/0000 LENGTH(AH 2576 BK 2502)  
015"H 18"W ELLIP METAL  
1020/1948 LEN=0028 INSTALLED UNKN

1020/0512 018 "DIA CIR PLASTIC  
LEN=0040 INSTALLED 2001  
BOYER MILL RD  
(FRST)

252487 FT ==

1020/0239 (FRST)  
252508 FT 1 0 00266 0 06 1530+45  
[S] 1020/0000 LENGTH(AH 2502 BK 3406)

1010/2415 018 "DIA CIR PLASTIC  
LEN=0040 INSTALLED UNKN

1010/1956 018 "DIA CIR PLASTIC  
LEN=0040 INSTALLED 2009

1010/1426 018 "DIA CIRC METAL  
LEN=0040 INSTALLED UNKN

BENSON RD

DIR: B TOTAL LEN: 53.968 MI. DIST: 03-2 SR: 44  
LEFT MUN: BROWN T RIGHT MUN: BROWN T

$$= = | |$$
$$\begin{array}{c} \text{---} \end{array}$$

```

1010/0972 (FRST)
018 "DIA CIRC CONCR
1010/0896 LEN=0040 INSTALLED UNKN
018 "DIA CIR PLASTIC
1010/0673 LEN=0042 INSTALLED UNKN
018 "DIA CIR PLASTIC
1010/0457 LEN=0040 INSTALLED 2001
249102 FT

```

$$\begin{array}{cccc} - & + & + & - \end{array}$$

111

111

[illegible]

|  |       |       |
|--|-------|-------|
|  |       |       |
|  | <hr/> | <hr/> |

111

111

111

111

[illegible]

\_\_\_\_\_

111

111

DIR: B TOTAL LEN: 53.968 MI. DIST: 03-2 SR: 44  
LEFT MUN: CHAPMAN T RIGHT MUN: MCHENRY T

EXTRACT DATE: 12/28/2024 ROADWAY MANAGEMENT SYSTEM PAGE NUMBER: 89  
PRINT DATE: 12/30/2024 SLD COUNTY/SR - ANNUAL PRINT COUNTY: LYCOMING

DIR: B TOTAL LEN: 53.968 MI. DIST: 03-2 SR: 44  
LEFT MUN: GRUGAN T RIGHT MUN: MCHENRY T

|                                  |  |           |                         |
|----------------------------------|--|-----------|-------------------------|
| 230037 FT                        |  | 230058 FT | 1 0 00266 0 04 1304+72  |
|                                  |  | INTER-BK  | COUDERSPORT PK          |
|                                  |  |           | (SR0044 SEG 0030/1963)  |
|                                  |  |           | BK-CLINTON (18)         |
| 230037 FT                        |  | 0950/0000 | LTH AH 003407 BK 001963 |
|                                  |  | 230058 FT | AH-CLINTON (18)         |
|                                  |  | 7942/0000 | LTH AH 001963 BK 000934 |
|                                  |  | INTER-AHD | COUDERSPORT PK          |
|                                  |  |           | (SR0044 SEG 0030/0000)  |
|                                  |  |           | NARROW GAUGE RD         |
|                                  |  | 0940/0934 | (FRST)                  |
|                                  |  |           | 018 "DIA CIR PLASTIC    |
| 229103 FT                        |  | 0940/0090 | LEN=0040 INSTALLED UNKN |
|                                  |  | 229124 FT | 1 0 00266 0 03 1274+41  |
|                                  |  | 0940/0000 | LENGTH(AH 0934 BK 3287) |
|                                  |  |           | 015"H 32"W ELLIP METAL  |
|                                  |  | 0930/2348 | LEN=0032 INSTALLED UNKN |
|                                  |  |           | FRANCIS CAMP RD         |
|                                  |  | 0930/1018 | (FRST)                  |
|                                  |  |           | 018 "DIA CIR PLASTIC    |
|                                  |  | 0930/0567 | LEN=0044 INSTALLED UNKN |
|                                  |  |           | GLENNA RD               |
|                                  |  | 0930/0355 | (FRST)                  |
| 225816 FT                        |  | 225837 FT | 1 0 00266 0 03 1241+74  |
|                                  |  | 0930/0000 | LENGTH(AH 3287 BK 3025) |
|                                  |  |           | 015"H 21"W ELLIP METAL  |
|                                  |  | 0920/2813 | LEN=0040 INSTALLED 2009 |
|                                  |  |           | 018 "DIA CIR PLASTIC    |
|                                  |  | 0920/2239 | LEN=0038 INSTALLED UNKN |
|                                  |  |           | 018 "DIA CIR PLASTIC    |
|                                  |  | 0920/1686 | LEN=0040 INSTALLED UNKN |
|                                  |  |           | 015"H 18"W ELLIP METAL  |
|                                  |  | 0920/1224 | LEN=0040 INSTALLED UNKN |
|                                  |  |           | 024 "DIA CIR PLASTIC    |
|                                  |  | 0920/0025 | LEN=0020 INSTALLED 2006 |
|                                  |  | 222812 FT |                         |
| 1 0 00266 0 03 1211+68 222791 FT |  | 0920/0000 | LENGTH(AH 3025 BK 2194) |
| HYNER MOUNTAIN RD                |  |           |                         |
| (SR1014 SEG 0140/2444)           |  |           |                         |

EXTRACT DATE: 12/28/2024 ROADWAY MANAGEMENT SYSTEM PAGE NUMBER: 88  
PRINT DATE: 12/30/2024 SLD COUNTY/SR - ANNUAL PRINT COUNTY: LYCOMING

DIR: B TOTAL LEN: 53.968 MI. DIST: 03-2 SR: 44  
LEFT MUN: GRUGAN T RIGHT MUN: MCHENRY T

GRUGAN  
GALLAGHER T

220597 FT

0900/2275

218122 FT

1 0 00266 0 03 1134+00 215050 FT  
ROBBINS RD  
(FRST) 0890/0000

211635 FT

0910/0910 018 "DIA CIR PLASTIC  
LEN=0040 INSTALLED 2006

220618 FT 1 0 00266 0 03 1189+72  
5 0910/0000 LENGTH(AH 2194 BK 2475)

0900/2200 018 "DIA CIRC METAL  
LEN=0032 INSTALLED UNKN

0900/0270 018 "DIA CIRC METAL  
LEN=0034 INSTALLED UNKN  
218143 FT 1 0 00266 0 03 1164+95  
5 0900/0000 LENGTH(AH 2475 BK 3072)

0890/1968 018 "DIA CIR PLASTIC  
LEN=0040 INSTALLED 1997

215071 FT

5 0890/0000 LENGTH(AH 3072 BK 3415)  
LEBO RD

0880/2929 (FRST)

0880/2450 018 "DIA CIRC METAL  
LEN=0036 INSTALLED UNKN

0880/1960 018 "DIA CIRC METAL  
LEN=0042 INSTALLED UNKN

0880/1217 018 "DIA CIR PLASTIC  
LEN=0030 INSTALLED 2001

0880/0705 015"H 23"W ELLIP METAL  
LEN=0040 INSTALLED 1996

0880/0025 018 "DIA CIRC METAL  
LEN=0042 INSTALLED 1996  
211656 FT 1 0 00266 0 03 1100+02  
5 0880/0000 LENGTH(AH 3415 BK 2515)

EXTRACT DATE: 12/28/2024 ROADWAY MANAGEMENT SYSTEM PAGE NUMBER: 87  
 PRINT DATE: 12/30/2024 SLD COUNTY/SR - ANNUAL PRINT COUNTY: LYCOMING  
 DIR: B TOTAL LEN: 53.968 MI. DIST: 03-2 SR: 44  
 LEFT MUN: GALLAGHER T RIGHT MUN: MCHENRY T

|           |   |   |
|-----------|---|---|
|           | 0870/0825   | 018 "DIA CIR PLASTIC<br>LEN=0080 INSTALLED UNKN   |
| 209120 FT | 209141 FT<br>INTER-BK   | 1 0 00266 0 03 1074+85<br>COUDERSPORT PK<br>(SR0044 SEG 0020/0615)  |
|           |   | BK-CLINTON (18)   |
| 209120 FT | 5 0870/0000<br>209141 FT<br>7866/0000<br>INTER-AHD<br>0864/2834 | LTH AH 002515 BK 000615<br>AH-CLINTON (18)<br>LTH AH 000615 BK 002834<br>COUDERSPORT PK<br>(SR0044 SEG 0020/0000) |
|           | 0864/2537   | 014"H 20"W ELLIP METAL<br>LEN=0040 INSTALLED UNKN   |
|           | 0864/1414   | 014"H 20"W ELLIP METAL<br>LEN=0060 INSTALLED 2002   |
|           | 0864/0740   | 018 "DIA CIRC METAL<br>LEN=0060 INSTALLED 2002  |
| 206286 FT | 0864/0039<br>206307 FT<br>5 0864/0000                           | 018 "DIA CIRC METAL<br>LEN=0036 INSTALLED UNKN<br>1 0 00266 0 02 1039+26<br>LENGTH(AH 2834 BK 2932)               |
|           | 0860/2392   | 015"H 23"W ELLIP METAL<br>LEN=0040 INSTALLED UNKN   |
|           | 0860/1844   | 015"H 23"W ELLIP METAL<br>LEN=0040 INSTALLED UNKN   |
| 203354 FT | 0860/0229<br>203375 FT<br>5 0860/0000                           | 015"H 23"W ELLIP METAL<br>LEN=0036 INSTALLED UNKN<br>1 0 00266 0 02 1009+83<br>LENGTH(AH 2932 BK 2975)            |
|           | 0850/2313   | 018 "DIA CIR PLASTIC<br>LEN=0040 INSTALLED 1997   |
|           | 0850/1720   | 015"H 18"W ELLIP METAL<br>LEN=0044 INSTALLED 1996   |
|           | 0850/0950   | 015"H 18"W ELLIP METAL<br>LEN=0046 INSTALLED 1996   |
| 200379 FT | 0850/0510<br>200400 FT  | 013"H 22"W ELLIP METAL<br>LEN=0040 INSTALLED UNKN<br>1 0 00266 0 02 0980+00                                       |

EXTRACT DATE: 12/28/2024 ROADWAY MANAGEMENT SYSTEM PAGE NUMBER: 86  
PRINT DATE: 12/30/2024 SLD COUNTY/SR - ANNUAL PRINT COUNTY: LYCOMING

DIR: B TOTAL LEN: 53.968 MI. DIST: 03-2 SR: 44  
LEFT MUN: GALLAGHER T RIGHT MUN: MCHENRY T

CARRIER RD  
(FRST)  
1 0 00266 0 02 0936+38 0830/0293  
COUDERSPORT PK 196034 FT  
(SR0664 SEG 0380/2126)  
GALLAGHER  
MCHENRY T

197410 FT

0830/0000

192564 FT

|   |           |                         |
|---|-----------|-------------------------|
| 5 | 0850/0000 | LENGTH(AH 2975 BK 2969) |
|   |           | FRANCIS FARM RD         |
|   | 0840/2620 | (T681)                  |
|   | 0840/2406 | 024 "DIA CIR PLASTIC    |
|   |           | LEN=0040 INSTALLED 1997 |
|   | 0840/2003 | 018 "DIA CIR PLASTIC    |
|   |           | LEN=0045 INSTALLED 2021 |
|   | 0840/1566 | 014"H 23"W ELLIP METAL  |
|   |           | LEN=0048 INSTALLED UNKN |
|   | 197431 FT | 1 0 00266 0 02 0950+19  |
| 5 | 0840/0000 | LENGTH(AH 2969 BK 1376) |
|   |           | 018 "DIA CIRC METAL     |
|   | 0830/1225 | LEN=0040 INSTALLED UNKN |
|   | 0830/0788 | 024 "DIA CIRC METAL     |
|   |           | LEN=0052 INSTALLED UNKN |
|   | 196055 FT |                         |
| 5 | 0830/0000 | LENGTH(AH 1376 BK 3470) |
|   |           | 018 "DIA CIRC METAL     |
|   | 0820/3241 | LEN=0048 INSTALLED UNKN |
|   | 0820/2720 | 018 "DIA CIR PLASTIC    |
|   |           | LEN=0035 INSTALLED 2005 |
|   | 0820/2366 | 014"H 19"W ELLIP METAL  |
|   |           | LEN=0036 INSTALLED UNKN |
|   | 0820/2120 | 014"H 19"W ELLIP METAL  |
|   |           | LEN=0036 INSTALLED UNKN |
|   | 0820/1827 | 014"H 19"W ELLIP METAL  |
|   |           | LEN=0032 INSTALLED UNKN |
|   | 0820/1482 | 018 "DIA CIR PLASTIC    |
|   |           | LEN=0040 INSTALLED 2005 |
|   | 0820/1140 | 015"H 18"W ELLIP METAL  |
|   |           | LEN=0036 INSTALLED UNKN |
|   | 0820/0846 | 018 "DIA CIR PLASTIC    |
|   |           | LEN=0036 INSTALLED 2010 |
|   | 0820/0557 | 012"H 14"W ELLIP METAL  |
|   |           | LEN=0040 INSTALLED UNKN |
|   | 0820/0008 | 015"H 20"W ELLIP METAL  |
|   |           | LEN=0040 INSTALLED UNKN |
|   | 192585 FT | 1 0 00266 0 02 0901+39  |
| 5 | 0820/0000 | LENGTH(AH 3470 BK 2727) |
|   |           | 018 "DIA CIRC METAL     |
|   | 0810/2229 | LEN=0036 INSTALLED UNKN |



DIST: 03-2 SR: 44  
RIGHT MUN: MCHENRY T

EXTRACT DATE: 12/28/2024 ROADWAY MANAGEMENT SYSTEM PAGE NUMBER: 84  
PRINT DATE: 12/30/2024 SLD COUNTY/SR - ANNUAL PRINT COUNTY: LYCOMING

DIR: B TOTAL LEN: 53.968 MI. DIST: 03-2 SR: 44  
LEFT MUN: CUMMINGS T RIGHT MUN: CUMMINGS T

(PRDR)

0790/0040  
184761 FT

==

184782 FT 1 0 00266 0 02 0822+74  
072"H 84"W CONC STRUCT  
LEN=0052 INSTALLED UNKN  
LENGTH(AH 2664 BK 2271)

5 0790/0000

182490 FT

0780/0536 018 "DIA CIRC METAL  
LEN=0044 INSTALLED UNKN  
0780/0386 014"H 23"W ELLIPTICAL\*  
LEN=0066 INSTALLED UNKN  
0780/0257 018 "DIA CIRC METAL  
LEN=0052 INSTALLED UNKN  
182511 FT 1 0 00266 0 02 0799+85

5 0780/0000

018 "DIA CIRC CONCR  
LEN=0033 INSTALLED UNKN  
LENGTH(AH 2271 BK 2548)

0770/2360 018 "DIA CIRC METAL  
LEN=0060 INSTALLED UNKN

0770/2170 018 "DIA CIRC METAL  
LEN=0066 INSTALLED UNKN

0770/1954 018 "DIA CIRC METAL  
LEN=0044 INSTALLED UNKN

0770/1733 018 "DIA CIRC METAL  
LEN=0040 INSTALLED UNKN

0770/1546 018 "DIA CIRC METAL  
LEN=0040 INSTALLED UNKN

0770/1346 014"H 23"W ELLIP METAL  
LEN=0044 INSTALLED UNKN

0770/1126 018 "DIA CIRC METAL  
LEN=0032 INSTALLED UNKN

0770/0845 018 "DIA CIRC METAL  
LEN=0060 INSTALLED UNKN

0770/0537 018 "DIA CIRC METAL  
LEN=0040 INSTALLED UNKN

0770/0248 BMSSEN 41/0044/0770/0224  
1 0 00266 0 02 0777+05

179942 FT

0770/0224 BMSBG 41/0044/0770/0224  
179963 FT 1 0 00266 0 02 0774+17

5 0770/0000

LENGTH(AH 2548 BK 2410)

015"H 20"W ELLIP METAL  
LEN=0036 INSTALLED UNKN

0760/2287 018 "DIA CIRC METAL  
LEN=0032 INSTALLED UNKN

0760/2019 015"H 20"W ELLIP METAL  
LEN=0040 INSTALLED UNKN

0760/1760 BMSSEN 41/0044/0760/1457  
LEN=0040 INSTALLED UNKN

0760/1490

EXTRACT DATE: 12/28/2024 ROADWAY MANAGEMENT SYSTEM PAGE NUMBER: 83  
PRINT DATE: 12/30/2024 SLD COUNTY/SR - ANNUAL PRINT COUNTY: LYCOMING

DIR: B TOTAL LEN: 53.968 MI. DIST: 03-2 SR: 44  
LEFT MUN: CUMMINGS T RIGHT MUN: CUMMINGS T

177532 FT

175099 FT

|           |                                    |
|-----------|------------------------------------|
|           | 1 0 00266 0 02 0765+23             |
|           | U.PINE BOT.R                       |
| 0760/1457 | BMSBG 41/0044/0760/1457            |
|           | 018 "DIA CIRC METAL                |
| 0760/1232 | LEN=0044 INSTALLED UNKN            |
|           | 018 "DIA CIRC METAL                |
| 0760/0920 | LEN=0040 INSTALLED UNKN            |
|           | 015"H 20"W ELLIP METAL             |
| 0760/0743 | LEN=0036 INSTALLED UNKN            |
|           | 018 "DIA CIR PLASTIC               |
| 0760/0362 | LEN=0044 INSTALLED 2010            |
|           | 018 "DIA CIRC METAL                |
| 0760/0125 | LEN=0032 INSTALLED UNKN            |
| 177553 FT | 1 0 00266 0 02 0749+88             |
| 0760/0000 | LENGTH(AH 2410 BK 2433)            |
| 0750/2203 | BMSSEN 41/0044/0750/2178           |
|           | 1 0 00266 0 02 0748+07             |
|           | U.PINE BOT.R                       |
| 0750/2178 | BMSBG 41/0044/0750/2178            |
|           | RETAINING WALL END                 |
| 0750/2059 | BMSID 41/0044/0750/1866            |
|           | 018 "DIA CIRC METAL                |
| 0750/1953 | LEN=0052 INSTALLED UNKN            |
|           | RETAINING WALL BEGIN               |
| 0750/1866 | BMSID 41/0044/0750/1866            |
|           | 0750/1131 BMSSEN 41/0044/0750/1086 |
|           | 1 0 00266 0 02 0736+84             |
|           | UPPER PINE BOTTOM RUN              |
| 0750/1086 | BMSBG 41/0044/0750/1086            |
|           | 030 "DIA CIRC CONCR                |
| 0750/0953 | LEN=0036 INSTALLED UNKN            |
|           | 018 "DIA CIRC METAL                |
| 0750/0870 | LEN=0044 INSTALLED UNKN            |
|           | 018 "DIA CIRC METAL                |
| 0750/0742 | LEN=0040 INSTALLED UNKN            |
|           | 014"H 23"W ELLIP METAL             |
| 0750/0279 | LEN=0040 INSTALLED UNKN            |
|           | 018 "DIA CIRC METAL                |
| 0750/0018 | LEN=0036 INSTALLED UNKN            |
| 175120 FT | 1 0 00266 0 02 0725+36             |
| 0750/0000 | LENGTH(AH 2433 BK 2577)            |
|           | 012"H 15"W ELLIP METAL             |
| 0740/2373 | LEN=0036 INSTALLED UNKN            |
|           | 018 "DIA CIRC METAL                |
| 0740/1907 | LEN=0040 INSTALLED UNKN            |
|           | 018 "DIA CIR PLASTIC               |
| 0740/1233 | LEN=0040 INSTALLED 2005            |
|           | 018 "DIA CIRC METAL                |

EXTRACT DATE: 12/28/2024 ROADWAY MANAGEMENT SYSTEM PAGE NUMBER: 82  
PRINT DATE: 12/30/2024 SLD COUNTY/SR - ANNUAL PRINT COUNTY: LYCOMING

DIR: B TOTAL LEN: 53.968 MI. DIST: 03-2 SR: 44  
LEFT MUN: CUMMINGS T RIGHT MUN: CUMMINGS T

|                                |     |             |                          |                |          |
|--------------------------------|-----|-------------|--------------------------|----------------|----------|
|                                | --- | 0740/1030   | LEN=0036                 | INSTALLED      | UNKN     |
|                                | --- |             | 018 "DIA                 | CIRC           | METAL    |
|                                | --- | 0740/0665   | LEN=0036                 | INSTALLED      | UNKN     |
|                                | --- |             | 018 "DIA                 | CIRC           | METAL    |
| 172522 FT                      | --- | 0740/0187   | LEN=0036                 | INSTALLED      | UNKN     |
|                                |     | 172543 FT   | 1 0 00266                | 0 02           | 0699+39  |
|                                |     | 5 0740/0000 | LENGTH(AH                | 2577           | BK 1869) |
|                                | --- |             | 018 "DIA                 | CIRC           | METAL    |
|                                | --- | 0730/1135   | LEN=0040                 | INSTALLED      | UNKN     |
|                                | --- |             | 018 "DIA                 | CIRC           | METAL    |
| 170653 FT                      | --- | 0730/0660   | LEN=0040                 | INSTALLED      | UNKN     |
|                                |     | 170674 FT   | 1 0 00266                | 0 02           | 0680+55  |
|                                |     | 5 0730/0000 | LENGTH(AH                | 1869           | BK 2707) |
|                                | --- |             | 018 "DIA                 | CIRC           | METAL    |
|                                | --- | 0720/1844   | LEN=0036                 | INSTALLED      | UNKN     |
|                                | --- |             | 018 "DIA                 | CIR            | PLASTIC  |
|                                | --- | 0720/1362   | LEN=0040                 | INSTALLED      | 2014     |
|                                | --- |             | 018 "DIA                 | CIR            | PLASTIC  |
|                                | --- | 0720/0980   | LEN=0040                 | INSTALLED      | 2005     |
|                                | --- |             | 018 "DIA                 | CIR            | PLASTIC  |
| 167946 FT                      | --- | 0720/0477   | LEN=0040                 | INSTALLED      | 2014     |
|                                |     | 167967 FT   | 1 0 00266                | 0 02           | 0653+27  |
|                                |     |             | SR 0414                  | SH             |          |
|                                |     | 5 0720/0000 | (SR0414                  | SEG 0010/0000) |          |
|                                |     |             | LENGTH(AH                | 2707           | BK 2409) |
|                                | --- |             | 018 "DIA                 | CIRC           | METAL    |
|                                | --- | 0710/2294   | LEN=0046                 | INSTALLED      | UNKN     |
|                                | --- |             | 018 "DIA                 | CIR            | PLASTIC  |
|                                | --- | 0710/1365   | LEN=0040                 | INSTALLED      | 2003     |
|                                | --- |             | 018 "DIA                 | CIR            | PLASTIC  |
|                                | --- | 0710/0702   | LEN=0036                 | INSTALLED      | 2010     |
| 165537 FT                      | --- | 0710/0027   | BMSSEN 41/0044/0710/0000 |                |          |
|                                |     | 165558 FT   | 1 0 00266                | 0 02           | 0630+17  |
|                                |     |             | L.PINE                   | BOTT.          |          |
|                                |     | 5 0710/0000 | BMSBG 41/0044/0710/0000  |                |          |
|                                |     |             | LENGTH(AH                | 2409           | BK 2550) |
| LOWER PINE BOTTOM RD<br>(FRST) | ==  |             |                          |                |          |
| 0700/2368                      | --- |             |                          |                |          |
|                                | --- | 0700/1501   | BMSSEN 41/0044/0700/1013 |                |          |
|                                |     |             | 1 0 00266                | 0 01           | 0612+33  |
|                                |     |             | PINE CREEK               |                |          |
|                                | --- | 0700/1013   | BMSBG 41/0044/0700/1013  |                |          |

EXTRACT DATE: 12/28/2024 ROADWAY MANAGEMENT SYSTEM PAGE NUMBER: 81  
PRINT DATE: 12/30/2024 SLD COUNTY/SR - ANNUAL PRINT COUNTY: LYCOMING

DIR: B TOTAL LEN: 53.968 MI. DIST: 03-2 SR: 44  
LEFT MUN: CUMMINGS T RIGHT MUN: CUMMINGS T

|            |           |           |                          |
|------------|-----------|-----------|--------------------------|
|            | 162987 FT | 0700/0534 | 024 "DIA CIRC CONCR      |
|            |           | 163008 FT | LEN=0090 INSTALLED UNKN  |
|            |           | 0700/0000 | 1 0 00266 0 01 0601+44   |
|            |           |           | LENGTH(AH 2550 BK 2872)  |
|            |           | 0690/2676 | 018 "DIA CIRC METAL      |
|            |           |           | LEN=0030 INSTALLED UNKN  |
|            |           | 0690/2030 | 018 "DIA CIR PLASTIC     |
|            |           |           | LEN=0040 INSTALLED 2021  |
|            |           | 0690/1655 | 018 "DIA CIR PLASTIC     |
|            |           |           | LEN=0070 INSTALLED 2020  |
|            |           | 0690/1266 | 018 "DIA CIRC METAL      |
|            |           |           | LEN=0044 INSTALLED UNKN  |
|            |           | 0690/1084 | HILLSIDE DR              |
| SAWMILL DR |           |           | (TWP)                    |
|            | 0690/0740 |           |                          |
|            |           | 0690/0664 | 018 "DIA CIRC METAL      |
|            |           |           | LEN=0048 INSTALLED UNKN  |
|            | 160115 FT | 160136 FT | 1 0 00266 0 01 0572+79   |
|            |           | 0690/0000 | LENGTH(AH 2872 BK 2281)  |
| CHURCH ST  | 0680/2045 |           |                          |
| (T680)     |           |           |                          |
|            |           | 0680/2000 | LITTLE PINE CREEK RD     |
|            |           | 0680/1978 | (SR4001 SEG 0010/0000)   |
|            |           |           | BMSSEN 41/0044/0680/1755 |
|            |           |           | 1 0 00266 0 01 0568+26   |
|            |           | 0680/1755 | LITTLE PINE              |
|            |           |           | BMSBG 41/0044/0680/1755  |
|            |           | 0680/1606 | BIERLY DR                |
| SECOND ST  | 0680/1502 |           | (PRDR)                   |
| (T684)     |           |           |                          |
|            |           | 0680/1393 | 018 "DIA CIRC CONCR      |
| FIRST ST   | 0680/1177 |           | LEN=0083 INSTALLED UNKN  |
| (T682)     |           |           |                          |
|            |           | 0680/1103 | DAM RUN RD               |
|            |           |           | (T683)                   |
|            |           | 0680/1052 | 024 "DIA CIRC CONCR      |
|            |           |           | LEN=0080 INSTALLED UNKN  |
|            |           | 0680/0950 | 018 "DIA CIRC CONCR      |
|            |           |           | LEN=0052 INSTALLED UNKN  |
|            |           | 0680/0800 | 018 "DIA CIRC CONCR      |
|            |           |           | LEN=0040 INSTALLED UNKN  |
|            |           | 0680/0472 | 018 "DIA CIR PLASTIC     |
|            |           | 157855 FT | LEN=0040 INSTALLED 1998  |
| 157834 FT  |           |           | 1 0 00266 0 01 0550+50   |
|            |           |           | VILLAGE: WATERVILLE      |

DIST: 03-2 SR: 44  
RIGHT MUN: CUMMINGS T

EXTRACT DATE: 12/28/2024 ROADWAY MANAGEMENT SYSTEM PAGE NUMBER: 79  
PRINT DATE: 12/30/2024 SLD COUNTY/SR - ANNUAL PRINT COUNTY: LYCOMING

DIR: B TOTAL LEN: 53.968 MI. DIST: 03-2 SR: 44  
LEFT MUN: CUMMINGS T RIGHT MUN: CUMMINGS T

150487 FT

147729 FT

|           |                         |
|-----------|-------------------------|
| 0650/0605 | BMSID 41/0044/0650/0605 |
| 0650/0386 | 018 "DIA CIRC CONCR     |
| 0650/0100 | LEN=0044 INSTALLED UNKN |
| 0650/0050 | RETAINING WALL END      |
| 150508 FT | BMSID 41/0044/0650/0000 |
| 0650/0000 | 018 "DIA CIRC METAL     |
| 0640/2604 | LEN=0048 INSTALLED UNKN |
| 0640/2470 | 1 0 00266 0 01 0476+73  |
| 0640/2397 | RETAINING WALL BEGIN    |
| 0640/2338 | BMSID 41/0044/0650/0000 |
| 0640/2138 | LENGTH(AH 2246 BK 2758) |
| 0640/2074 | 018 "DIA CIRC CONCR     |
| 0640/2035 | LEN=0032 INSTALLED UNKN |
| 0640/1857 | RETAINING WALL END      |
| 0640/1566 | BMSID 41/0044/0640/2338 |
| 0640/1505 | 018 "DIA CIRC CONCR     |
| 0640/1450 | LEN=0040 INSTALLED UNKN |
| 0640/0899 | RETAINING WALL BEGIN    |
| 0640/0405 | BMSID 41/0044/0640/2338 |
| 0640/0000 | RETAINING WALL END      |
| 0630/2380 | BMSID 41/0044/0640/2035 |
| 0630/1930 | 024 "DIA CIR PLASTIC    |
| 0630/1446 | LEN=0038 INSTALLED UNKN |
| 0630/0943 | RETAINING WALL BEGIN    |
| 0630/0444 | BMSID 41/0044/0640/2035 |
|           | 018 "DIA CIRC CONCR     |
|           | LEN=0036 INSTALLED UNKN |
|           | RETAINING WALL END      |
|           | BMSID 41/0044/0640/1450 |
|           | 024 "DIA CIRC METAL     |
|           | LEN=0032 INSTALLED UNKN |
|           | RETAINING WALL BEGIN    |
|           | BMSID 41/0044/0640/1450 |
|           | 018 "DIA CIRC CONCR     |
|           | LEN=0032 INSTALLED UNKN |
|           | 018 "DIA CIRC CONCR     |
|           | LEN=0032 INSTALLED UNKN |
|           | 1 0 00266 0 01 0449+22  |
|           | LENGTH(AH 2758 BK 2486) |
|           | 018 "DIA CIRC CONCR     |
|           | LEN=0040 INSTALLED UNKN |
|           | 018 "DIA CIR PLASTIC    |
|           | LEN=0038 INSTALLED 2010 |
|           | 018 "DIA CIR PLASTIC    |
|           | LEN=0032 INSTALLED 1996 |
|           | 018 "DIA CIR PLASTIC    |
|           | LEN=0040 INSTALLED 2010 |
|           | 018 "DIA CIRC CONCR     |
|           | LEN=0037 INSTALLED UNKN |
|           | 018 "DIA CIR PLASTIC    |

EXTRACT DATE: 12/28/2024 ROADWAY MANAGEMENT SYSTEM PAGE NUMBER: 78  
PRINT DATE: 12/30/2024 SLD COUNTY/SR - ANNUAL PRINT COUNTY: LYCOMING

DIR: B TOTAL LEN: 53.968 MI. DIST: 03-2 SR: 44  
LEFT MUN: CUMMINGS T RIGHT MUN: CUMMINGS T

145243 FT

0630/0144 LEN=0037 INSTALLED 2010  
145264 FT 1 0 00266 0 01 0424+44  
5 0630/0000 LENGTH(AH 2486 BK 2486)  
015 "DIA CIRC CONCR  
0620/2330 LEN=0044 INSTALLED UNKN  
018 "DIA CIRC CONCR  
0620/2085 LEN=0040 INSTALLED UNKN  
018 "DIA CIRC CONCR  
0620/1945 LEN=0060 INSTALLED UNKN  
018 "DIA CIRC CONCR  
0620/1712 LEN=0052 INSTALLED UNKN  
015 "DIA CIRC CONCR  
0620/1514 LEN=0045 INSTALLED UNKN  
0620/1216 BMSSEN 41/0044/0620/1179  
1 0 00266 0 01 0411+57  
RAMSEY RUN  
0620/1179 BMSBG 41/0044/0620/1179  
036 "DIA CIRC CONCR  
0620/1092 LEN=0056 INSTALLED UNKN  
015 "DIA CIRC CONCR  
0620/0836 LEN=0052 INSTALLED UNKN

142757 FT

0620/0112 018 "DIA CIRC CONCR  
LEN=0056 INSTALLED UNKN  
142778 FT 1 0 00266 0 01 0399+62  
5 0620/0000 LENGTH(AH 2486 BK 2392)  
015 "DIA CIRC CONCR  
0610/2134 LEN=0054 INSTALLED UNKN  
018 "DIA CIRC CONCR  
0610/2035 LEN=0056 INSTALLED UNKN  
024 "DIA CIRC METAL  
0610/1688 LEN=0070 INSTALLED UNKN  
015 "DIA CAST IRON  
0610/1435 LEN=0056 INSTALLED UNKN  
024 "DIA CAST IRON  
0610/0992 LEN=0068 INSTALLED UNKN  
018 "DIA CAST IRON  
0610/0514 LEN=0050 INSTALLED UNKN  
140386 FT 1 0 00266 0 01 0375+76  
5 0610/0000 LENGTH(AH 2392 BK 2352)  
013 "DIA CAST IRON  
0600/2335 LEN=0076 INSTALLED UNKN  
018 "DIA CIRC CONCR  
0600/2309 LEN=0048 INSTALLED UNKN

140365 FT

0600/1510 018 "DIA CAST IRON  
LEN=0060 INSTALLED UNKN  
015 "DIA CAST IRON  
0600/1404 LEN=0070 INSTALLED UNKN  
CUMMINGS



EXTRACT DATE: 12/28/2024 ROADWAY MANAGEMENT SYSTEM PAGE NUMBER: 77  
PRINT DATE: 12/30/2024 SLD COUNTY/SR - ANNUAL PRINT COUNTY: LYCOMING

DIR: B TOTAL LEN: 53.968 MI. DIST: 03-2 SR: 44  
LEFT MUN: CUMMINGS T RIGHT MUN: CUMMINGS T

138013 FT

135370 FT

132742 FT

|             |            |            |          |  |  |
|-------------|------------|------------|----------|--|--|
| 0600/1314   | WATSON T   |            |          |  |  |
| 015 "DIA    | CAST IRON  |            |          |  |  |
| LEN=0060    | INSTALLED  | UNKN       |          |  |  |
| 0600/0540   | 015 "DIA   | CAST IRON  |          |  |  |
| LEN=0060    | INSTALLED  | UNKN       |          |  |  |
| 0600/0282   | 015 "DIA   | CAST IRON  |          |  |  |
| LEN=0070    | INSTALLED  | UNKN       |          |  |  |
| 0600/0065   | 015 "DIA   | CAST IRON  |          |  |  |
| LEN=0070    | INSTALLED  | UNKN       |          |  |  |
| 138034 FT   | 1 0 00266  | 0 01 0352  | +30      |  |  |
| 5 0600/0000 | LENGTH(AH  | 2352       | BK 2643) |  |  |
| 018 "DIA    | CAST IRON  |            |          |  |  |
| LEN=0064    | INSTALLED  | UNKN       |          |  |  |
| 0590/2472   | 018 "DIA   | CAST IRON  |          |  |  |
| LEN=0054    | INSTALLED  | UNKN       |          |  |  |
| 0590/2258   | 018 "DIA   | CIRC CONCR |          |  |  |
| LEN=0060    | INSTALLED  | UNKN       |          |  |  |
| 0590/1988   | 018 "DIA   | CIRC CONCR |          |  |  |
| LEN=0048    | INSTALLED  | UNKN       |          |  |  |
| 0590/1566   | 018 "DIA   | CIRC CONCR |          |  |  |
| LEN=0044    | INSTALLED  | UNKN       |          |  |  |
| 0590/1342   | 018 "DIA   | CAST IRON  |          |  |  |
| LEN=0050    | INSTALLED  | UNKN       |          |  |  |
| 0590/0992   | 018 "DIA   | CIRC CONCR |          |  |  |
| LEN=0044    | INSTALLED  | UNKN       |          |  |  |
| 0590/0832   | 015 "DIA   | CAST IRON  |          |  |  |
| LEN=0064    | INSTALLED  | UNKN       |          |  |  |
| 0590/0595   | 015 "DIA   | CIRC CONCR |          |  |  |
| LEN=0036    | INSTALLED  | UNKN       |          |  |  |
| 0590/0334   | 015 "DIA   | CIRC CONCR |          |  |  |
| LEN=0044    | INSTALLED  | UNKN       |          |  |  |
| 0590/0218   | 1 0 00266  | 0 01 0325  | +93      |  |  |
| 5 0590/0000 | LENGTH(AH  | 2643       | BK 2628) |  |  |
| 015 "DIA    | CIRC CONCR |            |          |  |  |
| LEN=0044    | INSTALLED  | UNKN       |          |  |  |
| 0580/2412   | 015 "DIA   | CIRC CONCR |          |  |  |
| LEN=0060    | INSTALLED  | UNKN       |          |  |  |
| 0580/2025   | 015 "DIA   | CIRC CONCR |          |  |  |
| LEN=0048    | INSTALLED  | UNKN       |          |  |  |
| 0580/1670   | 015 "DIA   | CIRC CONCR |          |  |  |
| LEN=0052    | INSTALLED  | UNKN       |          |  |  |
| 0580/1436   | 015 "DIA   | CIRC CONCR |          |  |  |
| LEN=0060    | INSTALLED  | UNKN       |          |  |  |
| 0580/0928   | 018 "DIA   | CIRC CONCR |          |  |  |
| LEN=0044    | INSTALLED  | UNKN       |          |  |  |
| 0580/0514   | 015 "DIA   | CIRC OTHER |          |  |  |
| LEN=0070    | INSTALLED  | UNKN       |          |  |  |
| 0580/0084   | 1 0 00266  | 0 01 0299  | +71      |  |  |
| 5 0580/0000 | LENGTH(AH  | 2628       | BK 2359) |  |  |

EXTRACT DATE: 12/28/2024 ROADWAY MANAGEMENT SYSTEM PAGE NUMBER: 76  
PRINT DATE: 12/30/2024 SLD COUNTY/SR - ANNUAL PRINT COUNTY: LYCOMING

DIR: B TOTAL LEN: 53.968 MI. DIST: 03-2 SR: 44  
LEFT MUN: WATSON T RIGHT MUN: WATSON T

130383 FT

128099 FT

125248 FT

|           |                                       |                                |
|-----------|---------------------------------------|--------------------------------|
| 0570/1638 | 015 "DIA<br>LEN=0036                  | CIRC CONCR<br>INSTALLED UNKN   |
| 0570/0992 | 024 "DIA<br>LEN=0048                  | CIRC CONCR<br>INSTALLED UNKN   |
| 0570/0604 | 018 "DIA<br>LEN=0044                  | CIRC CONCR<br>INSTALLED UNKN   |
| 0570/0384 | 018 "DIA<br>LEN=0050                  | CIRC CONCR<br>INSTALLED UNKN   |
| 130404 FT | 1 0 00266                             | 0 01 0276+18                   |
| 0570/0000 | LENGTH(AH<br>018 "DIA                 | 2359 BK 2284)<br>CIRC CONCR    |
| 0560/2112 | LEN=0060<br>018 "DIA                  | INSTALLED UNKN<br>CIRC CONCR   |
| 0560/1590 | LEN=0048<br>036 "DIA                  | INSTALLED UNKN<br>CIR PLASTIC  |
| 0560/1436 | LEN=0052<br>EDGEWOOD                  | INSTALLED 2011<br>DR           |
| 0560/1401 | (T308)<br>024 "DIA                    | CIRC CONCR                     |
| 0560/0846 | LEN=0056                              | INSTALLED UNKN                 |
| 0560/0180 | 018 "DIA<br>LEN=0064                  | CIRC CONCR<br>INSTALLED UNKN   |
| 0560/0079 | BMSSEN 41/0044/0560/0052<br>1 0 00266 | 0 01 0253+80                   |
| 0560/0052 | TOMBS RUN<br>BMSBG 41/0044/0560/0052  | 1 0 00266 0 01 0253+39         |
| 128120 FT | SR 0973 SH<br>(SR0973 SEG 0010/0000)  |                                |
| 0560/0000 | LENGTH(AH<br>018 "DIA                 | 2284 BK 2851)<br>CIRC CONCR    |
| 0550/2272 | LEN=0042<br>018 "DIA                  | INSTALLED UNKN<br>CIRC CONCR   |
| 0550/1708 | LEN=0040<br>018 "DIA                  | INSTALLED UNKN<br>CIRC CONCR   |
| 0550/1478 | LEN=0044<br>018 "DIA                  | INSTALLED UNKN<br>CIRC CONCR   |
| 0550/0916 | LEN=0044<br>018 "DIA                  | INSTALLED UNKN<br>CIRC CONCR   |
| 0550/0504 | LEN=0055<br>018 "DIA                  | INSTALLED UNKN<br>CIRC CONCR   |
| 0550/0014 | LEN=0044<br>1 0 00266                 | INSTALLED UNKN<br>0 01 0225+00 |
| 125269 FT | LENGTH(AH<br>018 "DIA                 | 2851 BK 2507)<br>CIRC CONCR    |
| 0550/0000 | LEN=0044<br>036 "DIA                  | INSTALLED UNKN<br>CIRC CONCR   |
| 0540/1936 |                                       |                                |

EXTRACT DATE: 12/28/2024 ROADWAY MANAGEMENT SYSTEM PAGE NUMBER: 75  
PRINT DATE: 12/30/2024 SLD COUNTY/SR - ANNUAL PRINT COUNTY: LYCOMING  
DIR: B TOTAL LEN: 53.968 MI. DIST: 03-2 SR: 44  
LEFT MUN: WATSON T RIGHT MUN: WATSON T

|           |             |           |           |       |
|-----------|-------------|-----------|-----------|-------|
|           | 0540/1708   | LEN=0048  | INSTALLED | UNKN  |
|           | 018 "DIA    | CIRC      | CONCR     |       |
|           | 0540/1334   | LEN=0048  | INSTALLED | UNKN  |
|           | 0540/0605   | 018 "DIA  | CIRC      | CONCR |
|           | LEN=0048    | INSTALLED | UNKN      |       |
|           | 0540/0267   | 018 "DIA  | CIRC      | CONCR |
|           | LEN=0048    | INSTALLED | UNKN      |       |
| 122741 FT | 122762 FT   | 1 0 00266 | 0 01 0199 | +30   |
|           | 5 0540/0000 | LENGTH(AH | 2507 BK   | 2408) |
|           | 024 "DIA    | CAST      | IRON      |       |
|           | 0530/2384   | LEN=0048  | INSTALLED | UNKN  |
|           | 018 "DIA    | CIRC      | CONCR     |       |
|           | 0530/2240   | LEN=0048  | INSTALLED | UNKN  |
|           | 030 "DIA    | CIRC      | CONCR     |       |
|           | 0530/1817   | LEN=0056  | INSTALLED | UNKN  |
|           | 018 "DIA    | CIRC      | CONCR     |       |
|           | 0530/1448   | LEN=0056  | INSTALLED | UNKN  |
|           | 024 "DIA    | CIRC      | CONCR     |       |
|           | 0530/0978   | LEN=0052  | INSTALLED | UNKN  |
|           | 024 "DIA    | CIR       | PLASTIC   |       |
|           | 0530/0200   | LEN=0055  | INSTALLED | 2006  |
| 120333 FT | 120354 FT   | 1 0 00266 | 0 01 0174 | +99   |
|           | 5 0530/0000 | LENGTH(AH | 2408 BK   | 2570) |
|           | 0520/1806   | 018 "DIA  | CIRC      | CONCR |
|           | LEN=0042    | INSTALLED | UNKN      |       |
|           | 0520/1468   | 018 "DIA  | CIRC      | CONCR |
|           | LEN=0052    | INSTALLED | UNKN      |       |
|           | 0520/1174   | 018 "DIA  | CIRC      | CONCR |
|           | LEN=0040    | INSTALLED | UNKN      |       |
|           | 0520/0880   | 018 "DIA  | CIRC      | CONCR |
|           | LEN=0050    | INSTALLED | UNKN      |       |
|           | 0520/0502   | 018 "DIA  | CIRC      | CONCR |
|           | LEN=0052    | INSTALLED | UNKN      |       |
|           | 024 "DIA    | CIRC      | CONCR     |       |
|           | 0520/0070   | LEN=0060  | INSTALLED | UNKN  |
| 117763 FT | 117784 FT   | 1 0 00266 | 0 01 0149 | +05   |
|           | 5 0520/0000 | LENGTH(AH | 2570 BK   | 2534) |
|           | 018 "DIA    | CIRC      | CONCR     |       |
|           | 0510/2240   | LEN=0044  | INSTALLED | UNKN  |
|           | 018 "DIA    | CIRC      | CONCR     |       |
|           | 0510/1858   | LEN=0046  | INSTALLED | UNKN  |
|           | 018 "DIA    | CIRC      | CONCR     |       |
|           | 0510/1686   | LEN=0040  | INSTALLED | UNKN  |
|           | 018 "DIA    | CIRC      | CONCR     |       |
|           | 0510/1350   | LEN=0058  | INSTALLED | UNKN  |
|           | 024 "DIA    | CIRC      | CONCR     |       |
|           | 0510/1092   | LEN=0042  | INSTALLED | UNKN  |

EXTRACT DATE: 12/28/2024 ROADWAY MANAGEMENT SYSTEM PAGE NUMBER: 74  
PRINT DATE: 12/30/2024 SLD COUNTY/SR - ANNUAL PRINT COUNTY: LYCOMING

DIR: B TOTAL LEN: 53.968 MI. DIST: 03-2 SR: 44  
LEFT MUN: WATSON T RIGHT MUN: WATSON T

115229 FT

0510/0144 018 "DIA CIRC CONCR  
LEN=0050 INSTALLED UNKN  
115250 FT 1 0 00266 0 01 0123+47  
5 0510/0000 LENGTH(AH 2534 BK 2490)

0500/1666 018 "DIA CIRC CONCR  
LEN=0042 INSTALLED UNKN  
FURNACE RUN RD  
0500/1233 (T631)  
0500/1135 BMS EN 41/0044/0500/1115  
1 0 00266 0 01 0110+79

112739 FT

0500/1115 BMS BG 41/0044/0500/1115  
FURNACE RUN  
0500/0542 036 "DIA CIRC CONCR  
LEN=0064 INSTALLED UNKN  
112760 FT 1 0 00266 0 01 0098+33  
5 0500/0000 LENGTH(AH 2490 BK 2424)

110315 FT

0490/1320 WATSON  
PORTER T  
0490/1172 036 "DIA CIRC CONCR  
LEN=0044 INSTALLED UNKN  
0490/0950 018 "DIA CIRC CONCR  
LEN=0042 INSTALLED UNKN  
0490/0578 024 "DIA CIRC CONCR  
LEN=0042 INSTALLED UNKN  
0490/0016 036 "DIA CIRC CONCR  
LEN=0044 INSTALLED UNKN  
110336 FT 1 0 00266 0 01 0073+86  
5 0490/0000 LENGTH(AH 2424 BK 2554)

107761 FT

0480/1248 018 "DIA CIRC CONCR  
LEN=0072 INSTALLED UNKN  
ECKEL DR  
0480/1043 (T302)  
0480/0699 018 "DIA CIRC CONCR  
LEN=0042 INSTALLED UNKN  
0480/0376 018 "DIA CIRC CONCR  
LEN=0042 INSTALLED UNKN  
107782 FT 1 0 00266 0 01 0048+09  
018 "DIA CIRC CONCR  
LEN=0054 INSTALLED UNKN  
5 0480/0000 LENGTH(AH 2554 BK 1556)

018 "DIA CIRC CONCR

| DIR: B             | TOTAL LEN: 53.968 MI. | DIST: 03-2          | SR: 44                  |
|--------------------|-----------------------|---------------------|-------------------------|
| LEFT MUN: PORTER T |                       | RIGHT MUN: PORTER T |                         |
|                    |                       | 0470/0900           | LEN=0042 INSTALLED UNKN |
|                    |                       | 0470/0685           | LEN=0042 INSTALLED UNKN |
|                    |                       | 0470/0410           | LEN=0042 INSTALLED UNKN |
|                    |                       | 0470/0144           | LEN=0042 INSTALLED UNKN |
| 106205 FT          |                       | 106226 FT           | 1 0 00266 0 00 0018+56  |
|                    |                       | 0470/0000           | LENGTH(AH 1556 BK 1839) |
|                    |                       | 0460/1304           | LEN=0060 INSTALLED UNKN |
|                    |                       | 0460/1030           | LEN=0062 INSTALLED UNKN |
|                    |                       | 0460/0574           | MINNIER DR              |
| 104366 FT          |                       | 0460/0219           | LEN=0080 INSTALLED UNKN |
|                    |                       | 104387 FT           | 1 0 00266 0 00 0000+00  |
|                    |                       | INTER-BK            | COUDERSPORT PK          |
|                    |                       |                     | (SR0044 SEG 0010/1544)  |
|                    |                       |                     | MFC BEGIN = D           |
|                    |                       |                     | BK-CLINTON (18)         |
| 104366 FT          |                       | 0460/0000           | LTH AH 001839 BK 000100 |
|                    |                       | 104387 FT           | AH-CLINTON (18)         |
|                    |                       | 7456/0000           | LTH AH 000100 BK 001188 |
|                    |                       | INTER-AHD           | BMSBG 41/0044/0454/0997 |
|                    |                       |                     | RAMP N RD               |
|                    |                       |                     | (SR8028 SEG 0510/0000)  |
|                    |                       | 0454/1188           | PIATT T                 |
|                    |                       |                     | 1 0 01044 2 00 0009+97  |
|                    |                       | 0454/0997           | SR 220                  |
|                    |                       |                     | BMSBG 41/0044/0454/0997 |
|                    |                       |                     | RAMP L RD               |
|                    |                       |                     | (SR8028 SEG 0010/0764)  |
|                    |                       |                     | RAMP M RD               |
|                    |                       | 0454/0776           | (SR8028 SEG 0780/0000)  |
|                    |                       | 0454/0616           | 018 "DIA CIRC CONCR     |
|                    |                       |                     | LEN=0040 INSTALLED UNKN |
|                    |                       |                     | TO 8028/0780 SH         |
|                    |                       | 0454/0526           | (CONN)                  |
|                    |                       | 0454/0457           | 018 "DIA CIRC CONCR     |
|                    |                       |                     | LEN=0040 INSTALLED UNKN |
|                    |                       | 0454/0441           | PIATT                   |
|                    |                       |                     | PORTER T                |
|                    |                       |                     | SR 3030 SH              |

EXTRACT DATE: 12/28/2024 ROADWAY MANAGEMENT SYSTEM PAGE NUMBER: 72  
PRINT DATE: 12/30/2024 SLD COUNTY/SR - ANNUAL PRINT COUNTY: LYCOMING

DIR: B TOTAL LEN: 53.968 MI. DIST: 03-2 SR: 44  
LEFT MUN: PORTER T RIGHT MUN: PORTER T

(SR3030 SEG 0010/0000) 0455/0385

NICE HOLLOW  
STRUCTURE LENGTH 17 FT  
BMSID 41/0044/0454/0168 0455/0168  
1 0 01044 2 00 0000+00 103199 FT  
MFC BEGIN = C  
LENGTH(AH 1167 BK 0367) 0455/0000  
1 0 00023 0 01 0142+63 102832 FT  
BAER ST  
(T326) 0450/0000

MORAN AL  
(BORO)

0430/0885

SHARP AL  
(BORO)

0430/0769

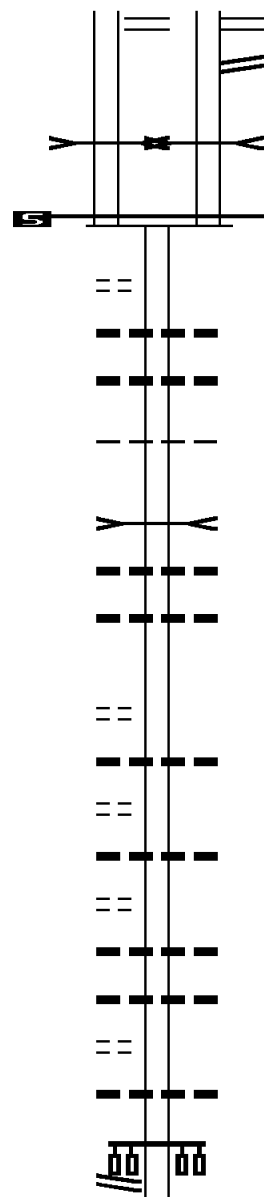
SEMINARY ST  
(BORO)

0430/0467

MC CLINTOCK AL  
(BORO)

0430/0236

1 0 00023 0 01 0118+00 100382 FT  
ALLEGHENY ST  
(SR3028 SEG 0050/2269)  
MAIN ST



0454/0390 (SR3030 SEG 0010/0000)  
WYE RD  
0454/0184 (SR9402 SEG 0010/0000)  
NICE HOLLOW  
STRUCTURE LENGTH 17 FT  
BMSID 41/0044/0454/0168  
1 0 01044 2 00 0000+00  
MFC BEGIN = C  
LENGTH(AH 1188 BK 0367)  
0454/0168 103199 FT  
0454/0000 102832 FT  
0450/0000 LENGTH(AH 0367 BK 1359)  
0440/1309 018 "DIA CIRC CONCR  
LEN=0060 INSTALLED UNKN  
0440/1157 018 "DIA CIRC CONCR  
LEN=0048 INSTALLED UNKN  
PORTER  
JERSEY SHORE B  
LAWSHE RUN  
STRUCTURE LENGTH 10 FT  
BMSID 41/0044/0440/0477  
0440/0475 018 "DIA CIRC CONCR  
LEN=0027 INSTALLED UNKN  
0440/0292 018 "DIA CAST IRON  
LEN=0040 INSTALLED UNKN  
0440/0078 101473 FT  
1 0 00023 0 01 0129+63  
0440/0000 LENGTH(AH 1359 BK 1091)  
018 "DIA CIRC CONCR  
LEN=0027 INSTALLED UNKN  
018 "DIA CIRC CONCR  
LEN=0027 INSTALLED UNKN  
018 "DIA CIRC CONCR  
LEN=0027 INSTALLED UNKN  
024 "DIA CIRC CONCR  
LEN=0027 INSTALLED UNKN  
018 "DIA CIRC CONCR  
LEN=0030 INSTALLED UNKN

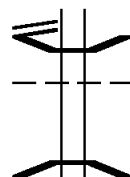
NC MAIN ST

EXTRACT DATE: 12/28/2024 ROADWAY MANAGEMENT SYSTEM PAGE NUMBER: 71  
PRINT DATE: 12/30/2024 SLD COUNTY/SR - ANNUAL PRINT COUNTY: LYCOMING

DIR: B TOTAL LEN: 53.968 MI.  
LEFT MUN: JERSEY SHORE B

DIST: 03-2 SR: 44  
RIGHT MUN: JERSEY SHORE B

(SR3003 SEG 0030/0704) 0430/0000



0430/0000 LENGTH(AH 1091 BK 2047)  
0420/1918 BMSSEN 41/0044/0420/1473  
JERSEY SHORE  
0420/1694 NIPPENOSE T  
1 0 00176 0 00 0005+79  
SUSQ. RIVER  
0420/1473 BMSBG 41/0044/0420/1473

098335 FT



0420/0122 018 "DIA CIRC METAL  
LEN=0060 INSTALLED UNKN  
098335 FT 1 0 00176 0 00 0021+00  
0420/0000 LENGTH(AH 2047 BK 2645)

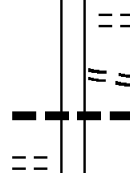
095690 FT



0410/1698 018 "DIA CIRC CONCR  
LEN=0056 INSTALLED UNKN  
0410/1244 024 "DIA CIRC CONCR  
LEN=0095 INSTALLED UNKN  
0410/0648 BMSSEN 41/0044/0410/0132  
1 0 00176 0 00 0046+32  
SUSQUE. RIVER  
0410/0132 BMSBG 41/0044/0410/0132  
095690 FT 1 0 00176 0 00 0047+64

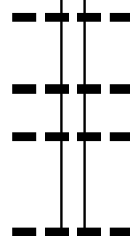
OLD FORT RD  
(T888)

0400/1505



0410/0000 LENGTH(AH 2645 BK 2174)  
MAIN ST  
0400/1646 (T346)  
0400/1553 018 "DIA CIRC CONCR  
LEN=0064 INSTALLED UNKN

093516 FT



0400/1331 030 "DIA CIRC CONCR  
LEN=0054 INSTALLED UNKN  
0400/0668 018 "DIA CIRC CONCR  
LEN=0060 INSTALLED UNKN  
0400/0165 018 "DIA CIRC CONCR  
LEN=0042 INSTALLED UNKN  
093516 FT 1 0 00176 0 00 0069+67  
0400/0000 LENGTH(AH 2174 BK 2273)  
015 "DIA CIRC METAL  
0390/1978 LEN=0056 INSTALLED UNKN

OLD FORT RD

FRONT ST

EXTRACT DATE: 12/28/2024 ROADWAY MANAGEMENT SYSTEM PAGE NUMBER: 70  
PRINT DATE: 12/30/2024 SLD COUNTY/SR - ANNUAL PRINT COUNTY: LYCOMING

DIR: B TOTAL LEN: 53.968 MI. DIST: 03-2 SR: 44  
LEFT MUN: NIPPENOSE T RIGHT MUN: NIPPENOSE T

(T888)

0390/0331



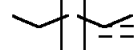
0390/0331 (T345)  
0390/0272 BMSSEN 41/0044/0390/0050  
1 0 00176 0 00 0092+25

091243 FT



0390/0050  
091243 FT BMSBG 41/0044/0390/0050  
1 0 00176 0 00 0092+70  
VILLAGE: ANTES FORT  
STATE ST

089007 FT



5 0390/0000 LENGTH(AH 2273 BK 2236)  
018 "DIA CIRC CONCR  
0380/2187 LEN=0045 INSTALLED UNKN

086625 FT



018 "DIA CIRC CONCR  
LEN=0050 INSTALLED UNKN  
018 "DIA CIRC CONCR



0380/1478 LEN=0064 INSTALLED UNKN  
0380/1268 030 "DIA CIRC CONCR  
0380/0749 LEN=0050 INSTALLED UNKN



018 "DIA CIRC CONCR  
LEN=0044 INSTALLED UNKN  
089007 FT 1 0 00176 0 00 0114+91



5 0380/0000 LENGTH(AH 2236 BK 2382)  
024 "DIA CIRC CONCR  
0370/2382 LEN=0060 INSTALLED UNKN




018 "DIA CIRC CONCR  
LEN=0065 INSTALLED UNKN  
018 "DIA CIRC CONCR



0370/2047 LEN=0065 INSTALLED UNKN  
0370/1845 018 "DIA CIRC CONCR  
0370/1550 LEN=0050 INSTALLED UNKN



018 "DIA CIRC CONCR  
LEN=0060 INSTALLED UNKN  
018 "DIA CIRC CONCR



0370/1328 LEN=0060 INSTALLED UNKN  
0370/0868 018 "DIA CIRC CONCR  
0370/0582 LEN=0060 INSTALLED UNKN



018 "DIA CIRC CONCR  
LEN=0050 INSTALLED UNKN  
018 "DIA CIRC CONCR



0370/0359 LEN=0042 INSTALLED UNKN  
086625 FT 1 0 00176 0 00 0138+57  
5 0370/0000 LENGTH(AH 2382 BK 2434)




018 "DIA CIRC CONCR  
LEN=0052 INSTALLED UNKN  
018 "DIA CIRC METAL



0360/2400 LEN=0075 INSTALLED UNKN  
0360/2104 018 "DIA CIRC METAL  
0360/1885 LEN=0104 INSTALLED UNKN



018 "DIA CIRC CONCR





EXTRACT DATE: 12/28/2024 ROADWAY MANAGEMENT SYSTEM PAGE NUMBER: 69  
PRINT DATE: 12/30/2024 SLD COUNTY/SR - ANNUAL PRINT COUNTY: LYCOMING

DIR: B TOTAL LEN: 53.968 MI. DIST: 03-2 SR: 44  
LEFT MUN: NIPPENOSE T RIGHT MUN: NIPPENOSE T

084191 FT

081515 FT

SR 0880 SH  
(SR0880 SEG 0050/0335) 0344/0624

080092 FT

|                         |                          |              |       |
|-------------------------|--------------------------|--------------|-------|
| 0360/1710               | LEN=0054                 | INSTALLED    | UNKN  |
| 018 "DIA                | CIRC                     | CONCR        |       |
| 0360/1355               | LEN=0040                 | INSTALLED    | UNKN  |
| 0360/1176               | BMSSEN 41/0044/0360/1155 |              |       |
| 1 0 00176               | 0 00 0151+60             |              |       |
| MORGAN                  | RUN                      |              |       |
| 0360/1155               | BMSBG 41/0044/0360/1155  |              |       |
| 018 "DIA                | CIRC                     | CONCR        |       |
| 0360/0770               | LEN=0045                 | INSTALLED    | UNKN  |
| 018 "DIA                | CIRC                     | CONCR        |       |
| 0360/0558               | LEN=0054                 | INSTALLED    | UNKN  |
| 018 "DIA                | CIRC                     | CONCR        |       |
| 0360/0285               | LEN=0055                 | INSTALLED    | UNKN  |
| 084191 FT               | 1 0 00176                | 0 00 0162+74 |       |
| 0360/0000               | LENGTH(AH 2434 BK 2676)  |              |       |
| 018 "DIA                | CIRC                     | CONCR        |       |
| 0350/2237               | LEN=0052                 | INSTALLED    | UNKN  |
| 018 "DIA                | CIRC                     | CONCR        |       |
| 0350/1992               | LEN=0052                 | INSTALLED    | UNKN  |
| 018 "DIA                | CIRC                     | CONCR        |       |
| 0350/1687               | LEN=0052                 | INSTALLED    | UNKN  |
| 018 "DIA                | CIRC                     | CONCR        |       |
| 0350/1450               | LEN=0052                 | INSTALLED    | UNKN  |
| 018 "DIA                | CIRC                     | CONCR        |       |
| 0350/1142               | LEN=0052                 | INSTALLED    | UNKN  |
| NIPPENOSE               |                          |              |       |
| 0350/0909               | LIMESTONE T              |              |       |
| 018 "DIA                | CIRC                     | CONCR        |       |
| 0350/0740               | LEN=0052                 | INSTALLED    | UNKN  |
| 081515 FT               | 1 0 00176                | 0 00 0189+03 |       |
| 0350/0000               | LENGTH(AH 2676 BK 1423)  |              |       |
| 0344/0932               | BMSSEN 41/0044/0344/0840 |              |       |
| 0 0 00000               | 0 00 0000+00             |              |       |
| P3                      |                          |              |       |
| 0344/0840               | ANTES CREEK              |              |       |
| 0344/0635               | BMSBG 41/0044/0344/0840  |              |       |
| MFC                     | BEGIN = C                |              |       |
| 0344/0075               | 018 "DIA                 | CIRC         | CONCR |
| 080092 FT               | LEN=0060                 | INSTALLED    | UNKN  |
| 0344/0000               | 0 0 00000                | 0 00 0000+00 |       |
| LENGTH(AH 1423 BK 0741) |                          |              |       |
| 018 "DIA                | CIRC                     | CONCR        |       |
| 0342/0400               | LEN=0120                 | INSTALLED    | UNKN  |
| 0342/0092               | BMSSEN 41/0044/0342/0000 |              |       |

EXTRACT DATE: 12/28/2024 ROADWAY MANAGEMENT SYSTEM PAGE NUMBER: 68  
PRINT DATE: 12/30/2024 SLD COUNTY/SR - ANNUAL PRINT COUNTY: LYCOMING

DIR: B TOTAL LEN: 53.968 MI. DIST: 03-2 SR: 44  
LEFT MUN: LIMESTONE T RIGHT MUN: LIMESTONE T

|           |  |           |                         |
|-----------|--|-----------|-------------------------|
| 079351 FT |  | 079351 FT | 0 0 00000 0 00 0000+00  |
|           |  |           | ANTES CREEK             |
|           |  |           | BMSBG 41/0044/0342/0000 |
|           |  | 0342/0000 | LENGTH(AH 0741 BK 0518) |
|           |  |           | 018 "DIA CIRC CONCR     |
|           |  | 0332/0116 | LEN=0056 INSTALLED UNKN |
| 078833 FT |  | 078833 FT | 0 0 00000 0 00 0000+00  |
|           |  | 0332/0000 | LENGTH(AH 0518 BK 1736) |
|           |  |           | 018 "DIA CIRC CONCR     |
|           |  | 0330/1585 | LEN=0060 INSTALLED UNKN |
|           |  |           | 018 "DIA CIRC CONCR     |
|           |  | 0330/1292 | LEN=0060 INSTALLED UNKN |
|           |  |           | 018 "DIA CIRC CONCR     |
|           |  | 0330/0971 | LEN=0080 INSTALLED UNKN |
|           |  |           | 018 "DIA CIRC CONCR     |
|           |  | 0330/0782 | LEN=0060 INSTALLED UNKN |
|           |  |           | 018 "DIA CIRC CONCR     |
|           |  | 0330/0467 | LEN=0060 INSTALLED UNKN |
| 077097 FT |  | 077097 FT | 1 0 00176 0 00 0234+04  |
|           |  | 0330/0000 | LENGTH(AH 1736 BK 2713) |
|           |  |           | 015 "DIA CIRC CONCR     |
|           |  | 0320/2675 | LEN=0060 INSTALLED UNKN |
|           |  |           | 036 "DIA CIRC CONCR     |
|           |  | 0320/2343 | LEN=0068 INSTALLED UNKN |
|           |  |           | 018 "DIA CIRC CONCR     |
|           |  | 0320/2203 | LEN=0056 INSTALLED UNKN |
|           |  |           | 018 "DIA CIRC CONCR     |
|           |  | 0320/1925 | LEN=0050 INSTALLED UNKN |
|           |  |           | 060"H 90"W ELLIP METAL  |
|           |  | 0320/1456 | LEN=0080 INSTALLED UNKN |
|           |  |           |                         |
|           |  | 074384 FT | 1 0 00176 0 00 0261+67  |
|           |  |           | COLD WATER TOWN RD      |
|           |  |           | (T344)                  |
|           |  | 0320/0000 | LENGTH(AH 2713 BK 2360) |
|           |  |           | 015 "DIA CIRC CONCR     |
|           |  | 0310/1820 | LEN=0045 INSTALLED UNKN |
|           |  |           | 018 "DIA CIRC CONCR     |
|           |  | 0310/0771 | LEN=0065 INSTALLED UNKN |
|           |  |           |                         |
|           |  | 072024 FT | 1 0 00176 0 00 0285+29  |
|           |  | 0310/0000 | LENGTH(AH 2360 BK 2837) |

EXTRACT DATE: 12/28/2024 ROADWAY MANAGEMENT SYSTEM PAGE NUMBER: 67  
PRINT DATE: 12/30/2024 SLD COUNTY/SR - ANNUAL PRINT COUNTY: LYCOMING

DIR: B TOTAL LEN: 53.968 MI. DIST: 03-2 SR: 44  
LEFT MUN: LIMESTONE T RIGHT MUN: LIMESTONE T

1 0 00176 0 00 0313+68 069187 FT  
SHED RD  
(T346) 0300/0000

1 0 00176 0 00 0342+31 066324 FT  
SCHOOL HOUSE RD  
(T348) 0290/0000

1 0 00176 0 00 0356+75 064872 FT  
MIDDLE RD  
(SR3002 SEG 0070/2583) 0280/0000

PERRY NIGART RD

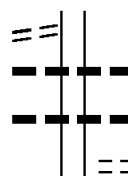
|           |   |
|-----------|---|
| 0300/0871 | 018 "DIA CIRC CONCR<br>LEN=0045 INSTALLED UNKN                                  |
| 069187 FT |   |
| 0300/0000 | LENGTH(AH 2837 BK 2863)<br>018 "DIA CIRC CONCR<br>LEN=0052 INSTALLED UNKN       |
| 0290/2832 | 018 "DIA CIRC CONCR<br>LEN=0050 INSTALLED UNKN                                  |
| 0290/2540 |   |
| 0290/0802 | PEARSON RD<br>(T348)  |
| 0290/0020 | 018 "DIA CIRC CONCR<br>LEN=0060 INSTALLED UNKN                                  |
| 066324 FT |   |
| 0290/0000 | LENGTH(AH 2863 BK 1452)<br>015 "DIA CIRC CONCR<br>LEN=0050 INSTALLED UNKN       |
| 0280/1268 |   |
| 064872 FT |   |
| 0280/0000 | LENGTH(AH 1452 BK 3784)<br>018 "DIA CIRC CONCR<br>LEN=0030 INSTALLED UNKN       |
| 0270/3355 | 018 "DIA CIRC CONCR<br>LEN=0028 INSTALLED UNKN                                  |
| 0270/3342 | 014"H 26"W ELLIP METAL<br>LEN=0045 INSTALLED UNKN                               |
| 0270/3026 | 016"H 25"W ELLIP METAL<br>LEN=0052 INSTALLED UNKN                               |
| 0270/2758 | 021"H 36"W ELLIP METAL<br>LEN=0052 INSTALLED UNKN                               |
| 0270/2690 | 016"H 25"W ELLIP METAL<br>LEN=0052 INSTALLED UNKN                               |
| 0270/2569 | LITTLE LEAGUE RD<br>(T351)<br>016"H 25"W ELLIP METAL<br>LEN=0045 INSTALLED UNKN |
| 0270/2541 |   |
| 0270/2524 |   |

EXTRACT DATE: 12/28/2024 ROADWAY MANAGEMENT SYSTEM PAGE NUMBER: 66  
PRINT DATE: 12/30/2024 SLD COUNTY/SR - ANNUAL PRINT COUNTY: LYCOMING

DIR: B TOTAL LEN: 53.968 MI. DIST: 03-2 SR: 44  
LEFT MUN: LIMESTONE T RIGHT MUN: LIMESTONE T

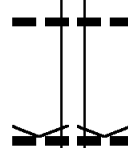
(T350)

0270/2492



0270/2461 018 " DIA CIRC METAL  
LEN=0099 INSTALLED UNKN  
0270/1880 015"H 21"W ELLIP METAL  
LEN=0040 INSTALLED UNKN  
BAIER LN  
0270/1500 (PRDR)

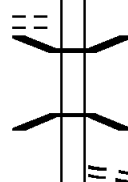
061088 FT



0270/0562 018 " DIA CIRC CONCR  
LEN=0054 INSTALLED UNKN  
061088 FT 1 0 00176 0 00 0394+16  
VILLAGE: OVAL  
018 " DIA CIRC CONCR  
LEN=0028 INSTALLED UNKN  
5 0270/0000 LENGTH(AH 3784 BK 3013)

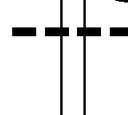
MILL RD  
(T356)

0260/0911



0260/1993 SR 0654 SH  
(SR0654 SEG 0010/0000)

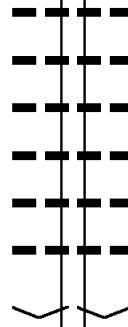
058075 FT



0260/0811 BMS EN 41/0044/0260/0789  
1 0 00176 0 00 0416+70  
BR ANTES CRK  
0260/0789 BMSBG 41/0044/0260/0789  
WELLS RD  
0260/0308 (T317)

0260/0300 018 " DIA CIRC METAL  
LEN=0060 INSTALLED UNKN  
058075 FT 1 0 00176 0 00 0424+67  
5 0260/0000 LENGTH(AH 3013 BK 2025)

056050 FT



0250/1914 018 " DIA CIRC CONCR  
LEN=0028 INSTALLED UNKN  
0250/1684 018 " DIA CIRC CONCR  
LEN=0028 INSTALLED UNKN  
0250/1430 018 " DIA CIRC METAL  
LEN=0028 INSTALLED UNKN  
0250/1119 018 " DIA CIRC CONCR  
LEN=0036 INSTALLED UNKN  
0250/0788 018 " DIA CIRC CONCR  
LEN=0028 INSTALLED UNKN  
0250/0530 018 " DIA CIRC METAL  
LEN=0032 INSTALLED UNKN  
056050 FT 1 0 00176 0 00 0444+66  
VILLAGE: COLLOMONSVILLE  
5 0250/0000 LENGTH(AH 2025 BK 1969)

EXTRACT DATE: 12/28/2024 ROADWAY MANAGEMENT SYSTEM PAGE NUMBER: 65  
PRINT DATE: 12/30/2024 SLD COUNTY/SR - ANNUAL PRINT COUNTY: LYCOMING

DIR: B TOTAL LEN: 53.968 MI. DIST: 03-2 SR: 44  
LEFT MUN: LIMESTONE T RIGHT MUN: LIMESTONE T

MILL RD  
(T352)

054081 FT

0230/0888

051813 FT

048852 FT

054081 FT 1 0 00176 0 00 0464+38  
VILLAGE: COLLOMSVILLE  
5 0240/0000 LENGTH(AH 1969 BK 2268)  
036 "DIA CIRC CONCR  
0230/1695 LEN=0076 INSTALLED UNKN

0230/0854 018 "DIA CIRC CONCR  
LEN=0065 INSTALLED UNKN  
0230/0460 018 "DIA CIRC CONCR  
LEN=0056 INSTALLED UNKN  
0230/0095 018 "DIA CIRC CONCR  
LEN=0056 INSTALLED UNKN  
5 051813 FT 1 0 00176 0 00 0487+09  
0230/0000 LENGTH(AH 2268 BK 2961)  
LORSON RD  
(T307)  
0220/2769 018 "DIA CIRC CONCR  
LEN=0044 INSTALLED UNKN  
0220/2630 018 "DIA CIRC CONCR  
LEN=0044 INSTALLED UNKN  
0220/2300 018 "DIA CIRC CONCR  
LEN=0044 INSTALLED UNKN  
0220/2020 018 "DIA CIRC METAL  
LEN=0044 INSTALLED UNKN  
0220/1768 018 "DIA CIRC METAL  
LEN=0032 INSTALLED UNKN  
0220/1588 018 "DIA CIRC METAL  
LEN=0040 INSTALLED UNKN  
0220/1430 018 "DIA CIRC METAL  
LEN=0040 INSTALLED UNKN  
0220/1309 018 "DIA CIRC METAL  
LEN=0042 INSTALLED UNKN

0220/0140 018 "DIA CIRC METAL  
LEN=0046 INSTALLED UNKN  
0220/0013 BMSBN 41/0044/0220/0000  
048852 FT 1 0 00176 0 00 0516+87  
RATG CAMP RN  
BMSBG 41/0044/0220/0000  
5 0220/0000 LENGTH(AH 2961 BK 2121)

0210/1490 018 "DIA CIR PLASTIC  
LEN=0040 INSTALLED 2006  
0210/0910 018 "DIA CIRC METAL  
LEN=0040 INSTALLED UNKN

EXTRACT DATE: 12/28/2024 ROADWAY MANAGEMENT SYSTEM PAGE NUMBER: 64  
PRINT DATE: 12/30/2024 SLD COUNTY/SR - ANNUAL PRINT COUNTY: LYCOMING

DIR: B TOTAL LEN: 53.968 MI. DIST: 03-2 SR: 44  
LEFT MUN: LIMESTONE T RIGHT MUN: LIMESTONE T

046731 FT

044546 FT

042125 FT

VAN DYKE RD

|           |                         |
|-----------|-------------------------|
| 0210/0623 | 018 "DIA CIRC METAL     |
| 0210/0495 | LEN=0044 INSTALLED UNKN |
| 0210/0335 | 013"H 22"W ELLIP METAL  |
| 046731 FT | LEN=0040 INSTALLED UNKN |
|           | 024 "DIA CIRC PLASTIC   |
|           | LEN=0050 INSTALLED 2006 |
|           | 1 0 00176 0 00 0537+96  |
|           | SUNNYSIDE RD            |
|           | (T386)                  |
| 0210/0000 | LENGTH(AH 2121 BK 2185) |
| 0200/1960 | 018 "DIA CIRC CONCR     |
|           | LEN=0040 INSTALLED UNKN |
|           | 018 "DIA CIRC CONCR     |
| 0200/1310 | LEN=0048 INSTALLED UNKN |
| 0200/0985 | 021"H 15"W METAL ARCH   |
| 0200/0685 | LEN=0040 INSTALLED 2006 |
|           | 018 "DIA CIRC CONCR     |
|           | LEN=0044 INSTALLED UNKN |
|           | FORESTRY RD             |
| 0200/0454 | (FRST)                  |
| 0200/0380 | 018 "DIA CIRC CONCR     |
| 044546 FT | LEN=0044 INSTALLED UNKN |
| 0200/0000 | 1 0 00176 0 00 0559+76  |
|           | LENGTH(AH 2185 BK 2421) |
| 0190/2380 | 018 "DIA CIRC CONCR     |
| 0190/2005 | LEN=0044 INSTALLED UNKN |
| 0190/1570 | 018 "DIA CIRC CONCR     |
| 0190/1220 | LEN=0044 INSTALLED UNKN |
| 0190/0800 | 018 "DIA CIRC CONCR     |
| 0190/0425 | LEN=0050 INSTALLED UNKN |
| 042125 FT | 018 "DIA CIRC CONCR     |
|           | LEN=0044 INSTALLED UNKN |
|           | 1 0 00176 0 00 0583+95  |
|           | 018 "DIA CIRC CONCR     |
| 0190/0000 | LEN=0039 INSTALLED UNKN |
|           | LENGTH(AH 2421 BK 2642) |
| 0180/2315 | 024 "DIA CIRC METAL     |
| 0180/1740 | LEN=0048 INSTALLED UNKN |
| 0180/1334 | 018 "DIA CIRC METAL     |
|           | LEN=0048 INSTALLED UNKN |
|           | 024 "DIA CIRC METAL     |
|           | LEN=0050 INSTALLED UNKN |
| 0180/0935 | LIMESTONE               |
|           | WASHINGTON T            |

EXTRACT DATE: 12/28/2024 ROADWAY MANAGEMENT SYSTEM PAGE NUMBER: 63  
PRINT DATE: 12/30/2024 SLD COUNTY/SR - ANNUAL PRINT COUNTY: LYCOMING

DIR: B TOTAL LEN: 53.968 MI. DIST: 03-2 SR: 44  
LEFT MUN: LIMESTONE T RIGHT MUN: LIMESTONE T

(FRST)

0180/0899

==

039483 FT

037565 FT

035011 FT

|             |            |           |          |       |
|-------------|------------|-----------|----------|-------|
| 0180/0355   | 018 "DIA   | CIRC      | CONCR    |       |
|             | LEN=0048   | INSTALLED | UNKN     |       |
| 0180/0050   | 018 "DIA   | CIR       | PLASTIC  |       |
| 039483 FT   | LEN=0055   | INSTALLED | 2007     |       |
| 5 0180/0000 | 1 0 00176  | 0 00      | 0610+35  |       |
|             | LENGTH(AH  | 2642      | BK 1918) |       |
| 0170/1732   | 018 "DIA   | CIRC      | METAL    |       |
|             | LEN=0012   | INSTALLED | 2007     |       |
| 0170/1515   | 018 "DIA   | CIRC      | CONCR    |       |
|             | LEN=0052   | INSTALLED | UNKN     |       |
| 0170/1282   | 018 "DIA   | CIRC      | CONCR    |       |
|             | LEN=0042   | INSTALLED | UNKN     |       |
| 0170/1025   | 024 "DIA   | CIR       | PLASTIC  |       |
|             | LEN=0008   | INSTALLED | 2007     |       |
| 0170/0763   | 018 "DIA   | CIRC      | CONCR    |       |
|             | LEN=0044   | INSTALLED | UNKN     |       |
| 0170/0559   | 018 "DIA   | CIRC      | CONCR    |       |
|             | LEN=0044   | INSTALLED | UNKN     |       |
| 0170/0370   | 024 "DIA   | CIR       | PLASTIC  |       |
| 037565 FT   | LEN=0060   | INSTALLED | 2001     |       |
| 5 0170/0000 | 1 0 00176  | 0 00      | 0630+00  |       |
|             | LENGTH(AH  | 1918      | BK 2554) |       |
| 0160/2510   | 024 "DIA   | CIRC      | METAL    |       |
|             | LEN=0056   | INSTALLED | UNKN     |       |
| 0160/2267   | 015 "H 21" | W         | ELLIP    | METAL |
|             | LEN=0048   | INSTALLED | UNKN     |       |
| 0160/2050   | 018 "DIA   | CIRC      | METAL    |       |
|             | LEN=0065   | INSTALLED | UNKN     |       |
| 0160/1800   | 015 "H 21" | W         | ELLIP    | METAL |
|             | LEN=0048   | INSTALLED | UNKN     |       |
| 0160/1485   | 015 "H 21" | W         | ELLIP    | METAL |
|             | LEN=0056   | INSTALLED | UNKN     |       |
| 0160/1225   | 015 "H 21" | W         | ELLIP    | METAL |
|             | LEN=0048   | INSTALLED | UNKN     |       |
| 0160/1000   | 018 "DIA   | CIRC      | METAL    |       |
|             | LEN=0048   | INSTALLED | UNKN     |       |
| 0160/0800   | 018 "DIA   | CIRC      | METAL    |       |
|             | LEN=0048   | INSTALLED | UNKN     |       |
| 0160/0565   | 015 "H 21" | W         | ELLIP    | METAL |
|             | LEN=0048   | INSTALLED | UNKN     |       |
| 0160/0332   | 015 "H 21" | W         | ELLIP    | METAL |
| 035011 FT   | LEN=0036   | INSTALLED | UNKN     |       |
| 5 0160/0000 | 1 0 00176  | 0 00      | 0655+03  |       |
|             | LENGTH(AH  | 2554      | BK 2310) |       |
| 0150/2310   | 018 "DIA   | CIRC      | METAL    |       |
|             | LEN=0052   | INSTALLED | UNKN     |       |
| 0150/2032   | 015 "DIA   | CIRC      | METAL    |       |
|             | LEN=0036   | INSTALLED | UNKN     |       |
|             | 018 "DIA   | CIRC      | METAL    |       |

EXTRACT DATE: 12/28/2024 ROADWAY MANAGEMENT SYSTEM PAGE NUMBER: 62  
PRINT DATE: 12/30/2024 SLD COUNTY/SR - ANNUAL PRINT COUNTY: LYCOMING

DIR: B TOTAL LEN: 53.968 MI. DIST: 03-2 SR: 44  
LEFT MUN: WASHINGTON T RIGHT MUN: WASHINGTON T

032701 FT

030224 FT

027636 FT

|             |           |           |       |
|-------------|-----------|-----------|-------|
| 0150/1785   | LEN=0052  | INSTALLED | UNKN  |
| 018 "DIA    | CIRC      | METAL     |       |
| 0150/1490   | LEN=0056  | INSTALLED | UNKN  |
| 018 "DIA    | CIR       | PLASTIC   |       |
| 0150/1196   | LEN=0054  | INSTALLED | 2007  |
| 018 "DIA    | CIRC      | METAL     |       |
| 0150/0868   | LEN=0052  | INSTALLED | UNKN  |
| 018 "DIA    | CIRC      | METAL     |       |
| 0150/0325   | LEN=0048  | INSTALLED | UNKN  |
| 015 "DIA    | CIR       | PLASTIC   |       |
| 0150/0064   | LEN=0048  | INSTALLED | UNKN  |
| 032701 FT   | 1 0 00176 | 0 00 0678 | +11   |
| 5 0150/0000 | LENGTH(AH | 2310 BK   | 2477) |
| 018 "DIA    | CIRC      | METAL     |       |
| 0140/2295   | LEN=0060  | INSTALLED | UNKN  |
| 018 "DIA    | CIRC      | METAL     |       |
| 0140/2066   | LEN=0042  | INSTALLED | UNKN  |
| 018 "DIA    | CIRC      | METAL     |       |
| 0140/1796   | LEN=0036  | INSTALLED | UNKN  |
| 018 "DIA    | CIRC      | METAL     |       |
| 0140/1568   | LEN=0036  | INSTALLED | UNKN  |
| 018 "DIA    | CIRC      | METAL     |       |
| 0140/1160   | LEN=0036  | INSTALLED | UNKN  |
| 018 "DIA    | CIRC      | METAL     |       |
| 0140/0750   | LEN=0036  | INSTALLED | UNKN  |
| 018 "DIA    | CIRC      | METAL     |       |
| 0140/0448   | LEN=0045  | INSTALLED | UNKN  |
| 018 "DIA    | CIRC      | METAL     |       |
| 0140/0178   | LEN=0048  | INSTALLED | UNKN  |
| 030224 FT   | 1 0 00176 | 0 00 0702 | +86   |
| 5 0140/0000 | LENGTH(AH | 2477 BK   | 2588) |
| 018 "DIA    | CIR       | PLASTIC   |       |
| 0130/2445   | LEN=0045  | INSTALLED | 2007  |
| 018 "DIA    | CIRC      | METAL     |       |
| 0130/1946   | LEN=0056  | INSTALLED | UNKN  |
| 018 "DIA    | CIR       | PLASTIC   |       |
| 0130/1560   | LEN=0070  | INSTALLED | 2007  |
| 015 "H      | 21 "W     | ELLIP     | METAL |
| 0130/1192   | LEN=0045  | INSTALLED | UNKN  |
| 018 "DIA    | CIR       | PLASTIC   |       |
| 0130/0690   | LEN=0050  | INSTALLED | 2007  |
| 013 "H      | 18 "W     | ELLIP     | METAL |
| 0130/0150   | LEN=0040  | INSTALLED | UNKN  |
| 027636 FT   | 1 0 00176 | 0 00 0728 | +72   |
| 5 0130/0000 | LENGTH(AH | 2588 BK   | 2583) |
| 013 "H      | 22 "W     | ELLIP     | METAL |
| 0120/2325   | LEN=0040  | INSTALLED | UNKN  |
| 018 "DIA    | CIR       | PLASTIC   |       |
| 0120/2170   | LEN=0040  | INSTALLED | 2013  |
| 015 "H      | 21 "W     | ELLIP     | METAL |



EXTRACT DATE: 12/28/2024 ROADWAY MANAGEMENT SYSTEM PAGE NUMBER: 61  
PRINT DATE: 12/30/2024 SLD COUNTY/SR - ANNUAL PRINT COUNTY: LYCOMING

DIR: B TOTAL LEN: 53.968 MI. DIST: 03-2 SR: 44  
LEFT MUN: WASHINGTON T RIGHT MUN: WASHINGTON T

IRELAND RD  
(T422)

|           |       |             |                         |             |      |
|-----------|-------|-------------|-------------------------|-------------|------|
|           | -- -- | 0120/1920   | LEN=0036                | INSTALLED   | UNKN |
|           | -- -- |             | 018 "DIA                | CIR PLASTIC |      |
|           | -- -- | 0120/1629   | LEN=0054                | INSTALLED   | 2013 |
|           |       |             |                         |             |      |
| 025053 FT | -- -- | 0120/0326   | 018"H 36"W              | ELLIP METAL |      |
|           |       | 025053 FT   | LEN=0048                | INSTALLED   | UNKN |
|           |       | 5 0120/0000 | 1 0 00176 0 00 0754+53  |             |      |
|           |       |             | LENGTH(AH 2583 BK 1552) |             |      |
|           | -- -- | 0110/0692   | 013"H 18"W              | ELLIP METAL |      |
| 023501 FT |       |             | LEN=0042                | INSTALLED   | UNKN |
|           |       | 023501 FT   | 1 0 00176 0 00 0770+04  |             |      |
|           | 5     | 0110/0000   | LENGTH(AH 1552 BK 1812) |             |      |
|           | -- -- | 0100/1625   | 048 "DIA                | CIR PLASTIC |      |
|           | -- -- | 0100/1458   | LEN=0064                | INSTALLED   | 2005 |
|           |       |             | 018 "DIA                | CIRC METAL  |      |
|           |       |             | LEN=0050                | INSTALLED   | UNKN |
|           |       |             |                         |             |      |
| 0100/0765 | == == | 0100/0765   | BOWER RD                |             |      |
|           |       |             | (T422)                  |             |      |
|           | -- -- | 0100/0725   | 018 "DIA                | CIRC METAL  |      |
|           |       |             | LEN=0056                | INSTALLED   | UNKN |
| 021689 FT |       | 021689 FT   | 1 0 00176 0 00 0788+14  |             |      |
|           | 5     | 0100/0000   | LENGTH(AH 1812 BK 2479) |             |      |
|           |       |             |                         |             |      |
|           | -- -- | 0090/1745   | 013"H 18"W              | ELLIP METAL |      |
|           | -- -- |             | LEN=0046                | INSTALLED   | UNKN |
|           | -- -- | 0090/1225   | 018 "DIA                | CIR PLASTIC |      |
|           | -- -- |             | LEN=0040                | INSTALLED   | 2005 |
|           | -- -- | 0090/1000   | 024 "DIA                | CIR PLASTIC |      |
|           | -- -- |             | LEN=0040                | INSTALLED   | 2013 |
|           | -- -- | 0090/0726   | 013"H 18"W              | ELLIP METAL |      |
|           | -- -- |             | LEN=0040                | INSTALLED   | UNKN |
|           | -- -- | 0090/0373   | 013"H 18"W              | ELLIP METAL |      |
| 019210 FT |       | 019210 FT   | LEN=0044                | INSTALLED   | UNKN |
|           |       |             | 1 0 00176 0 00 0812+91  |             |      |
|           |       |             | ELIMSPORT RD            |             |      |
|           |       |             | (SR0554 SEG 0010/0000)  |             |      |
|           |       | NC SR       | 0044 SH                 |             |      |
|           | 5     | 0090/0000   | LENGTH(AH 2479 BK 2722) |             |      |
|           |       |             | 015 "DIA                | CIRC METAL  |      |
|           | -- -- | 0080/2330   | LEN=0042                | INSTALLED   | UNKN |

EXTRACT DATE: 12/28/2024 ROADWAY MANAGEMENT SYSTEM PAGE NUMBER: 60  
PRINT DATE: 12/30/2024 SLD COUNTY/SR - ANNUAL PRINT COUNTY: LYCOMING

DIR: B TOTAL LEN: 53.968 MI. DIST: 03-2 SR: 44  
LEFT MUN: WASHINGTON T RIGHT MUN: WASHINGTON T

|  |           |  |  |
|--|-----------|--|--|
|  | 016488 FT |  | 016488 FT 1 0 00176 0 00 0840+07           |
|  |           |  | 0080/0000 LENGTH(AH 2722 BK 3565)          |
|  |           |  | 0070/2704 BMS EN 41/0044/0070/2648         |
|  |           |  | 1 0 00176 0 00 0849+25                     |
|  |           |  | B-WTDEER HOL                               |
|  |           |  | 0070/2648 BMSBG 41/0044/0070/2648          |
|  |           |  | NC ELIMSPORT RD                            |
|  |           |  | 0070/1232 018 "DIA CIRC METAL              |
|  |           |  | LEN=0039 INSTALLED UNKN                    |
|  |           |  | 0070/0369 BMS EN 41/0044/0070/0325         |
|  |           |  | 1 0 00176 0 00 0872+46                     |
|  |           |  | B-WTDEER CK.                               |
|  |           |  | 0070/0325 BMSBG 41/0044/0070/0325          |
|  |           |  | 024 "DIA CIRC CONCR                        |
|  |           |  | LEN=0060 INSTALLED UNKN                    |
|  |           |  | 0070/0221 012923 FT 1 0 00176 0 00 0875+65 |
|  |           |  | VILLAGE: ELIMSPORT                         |
|  |           |  | PIKES PEAK RD                              |
|  |           |  | (TWP)                                      |
|  |           |  | 0070/0000 LENGTH(AH 3565 BK 2349)          |
|  |           |  | 018"H 33"W ELLIP METAL                     |
|  |           |  | 0060/2325 LEN=0056 INSTALLED UNKN          |
|  |           |  | 0060/0308 018 "DIA CIR PLASTIC             |
|  |           |  | 010574 FT LEN=0035 INSTALLED 2002          |
|  |           |  | 0060/0000 LENGTH(AH 2349 BK 1986)          |
|  |           |  | 008588 FT                                  |
|  |           |  | 0050/0000 LENGTH(AH 1986 BK 2099)          |
| GAP RD<br>(T384)                                       | 0070/2169 |  |  |
| BACK RD<br>(T397)                                      | 0070/1226 |  |  |
|  | 012923 FT |  |  |
| 2 0 41002 0 00 0023+47 010574 FT<br>SNOOK RD<br>(T424) | 0060/0000 |  |  |
| 2 0 41002 0 00 0043+53 008588 FT<br>MYERS RD<br>(T426) | 0050/0000 |  |  |

EXTRACT DATE: 12/28/2024 ROADWAY MANAGEMENT SYSTEM PAGE NUMBER: 59  
PRINT DATE: 12/30/2024 SLD COUNTY/SR - ANNUAL PRINT COUNTY: LYCOMING

DIR: B TOTAL LEN: 53.968 MI. DIST: 03-2 SR: 44  
LEFT MUN: WASHINGTON T RIGHT MUN: WASHINGTON T

2 0 41002 0 00 0064+34 006489 FT  
HILL RD  
(T462) 0040/0000

BOB DRICK RD  
(T464) 0020/0731  
001900 FT

003802 FT

000000 FT

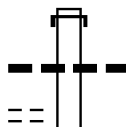
|                        |   |
|------------------------|---|
| 0040/1064              | 018 "DIA CIR PLASTIC<br>LEN=0036 INSTALLED 2013   |
| 0040/0050<br>006489 FT | 018 "DIA CIR PLASTIC<br>LEN=0036 INSTALLED UNKN   |
| 0040/0000              | LENGTH(AH 2099 BK 2687)<br>018 "DIA CIR PLASTIC   |
| 0030/2654              | LEN=0050 INSTALLED UNKN   |
| 0030/1599              | COOLEY RD<br>(T462)   |
| 003802 FT<br>0030/0000 | 2 0 41002 0 00 0091+42<br>LENGTH(AH 2687 BK 1902)<br>024 "DIA CIR PLASTIC   |
| 0020/1892              | LEN=0040 INSTALLED 2014   |
| 0020/1882              | 048 "DIA CIR PLASTIC<br>LEN=0040 INSTALLED 2014   |
| 001900 FT              | 2 0 41002 0 00 0110+42<br>MILL RD<br>(T464)   |
| 0020/0000              | LENGTH(AH 1902 BK 1900)<br>029"H 42"W ELLIP METAL   |
| 0010/1605              | LEN=0050 INSTALLED 2013   |
| 0010/1206              | 018 "DIA CIRC METAL<br>LEN=0040 INSTALLED 2004  |
| 0010/0830              | 015"H 21"W ELLIP METAL<br>LEN=0036 INSTALLED UNKN   |
| 0010/0258              | 018 "DIA CIRC METAL<br>LEN=0036 INSTALLED UNKN  |
| 000000 FT              | 2 0 41002 0 00 0129+40<br>NC SR 0044 SH<br>INTER-BK SR 0044 SH<br>(SR0044 SEG 0100/3099)<br>MFC BEGIN = D<br>BK-UNION (59)<br>0010/0000 LENGTH(AH 1900 BK 0000) |

EXTRACT DATE: 12/28/2024 ROADWAY MANAGEMENT SYSTEM PAGE NUMBER: 58  
PRINT DATE: 12/30/2024 SLD COUNTY/SR - ANNUAL PRINT COUNTY: LYCOMING  
DIR: B TOTAL LEN: 7.159 MI. DIST: 03-2 SR: 42  
LEFT MUN: PENN T RIGHT MUN: PENN T

MOUNTAIN RD  
(T708)

037798 FT

0160/2013



037798 FT AH-SULLIVAN (56)  
INTER-AHD SR 0042 SH  
0160/2361 (SR0042 SEG 0010/0000)  
018 "DIA CIR PLASTIC  
0160/2134 LEN=0040 INSTALLED 2005

EXTRACT DATE: 12/28/2024 ROADWAY MANAGEMENT SYSTEM PAGE NUMBER: 57  
PRINT DATE: 12/30/2024 SLD COUNTY/SR - ANNUAL PRINT COUNTY: LYCOMING

DIR: B TOTAL LEN: 7.159 MI. DIST: 03-2 SR: 42  
LEFT MUN: PENN T RIGHT MUN: PENN T

SWISHER RD  
(T711)  
1 0 00321 0 00 0300+53 032972 FT  
CLEMAN HOLLOW RD  
(T720)  
0150/0035  
0150/0000

035437 FT

030311 FT

|           |   |
|-----------|---|
| 0160/1852 | PENN FRANKLIN T                                 |
| 0160/1745 | 018 "DIA CIR PLASTIC<br>LEN=0037 INSTALLED UNKN |
| 0160/1163 | 018 "DIA CIR PLASTIC<br>LEN=0038 INSTALLED 2005 |
| 0160/0546 | 024 "DIA CIR PLASTIC<br>LEN=0040 INSTALLED UNKN |
| 0160/0119 | 018 "DIA CIR PLASTIC<br>LEN=0040 INSTALLED 2005 |
| 035437 FT | 1 0 00321 0 00 0325+19                          |
| 0160/0000 | LENGTH(AH 2361 BK 2465)<br>018 "DIA CIR PLASTIC |
| 0150/2215 | LEN=0040 INSTALLED 2005                         |
| 0150/1280 | 018 "DIA CIR PLASTIC<br>LEN=0040 INSTALLED 2005 |
| 0150/1009 | 018 "DIA CIR PLASTIC<br>LEN=0040 INSTALLED UNKN |
| 0150/0440 | 018 "DIA CIR PLASTIC<br>LEN=0040 INSTALLED 2005 |
| 0150/0077 | 036 "DIA CIRC METAL<br>LEN=0042 INSTALLED UNKN  |
| 032972 FT |   |
| 0150/0000 | LENGTH(AH 2465 BK 2661)<br>030 "DIA CIR PLASTIC |
| 0140/2198 | LEN=0046 INSTALLED 2005                         |
| 0140/2157 | GROVE LN<br>(T730)<br>036 "DIA CIR PLASTIC      |
| 0140/1570 | LEN=0054 INSTALLED 1998                         |
| 0140/1431 | 018 "DIA CIRC METAL<br>LEN=0040 INSTALLED UNKN  |
| 0140/0708 | 048 "DIA CIRC CONCR<br>LEN=0048 INSTALLED UNKN  |
| 030311 FT | 1 0 00321 0 00 0274+36                          |
| 0140/0000 | LENGTH(AH 2661 BK 1495)<br>018 "DIA CIRC METAL  |
| 0130/1303 | LEN=0033 INSTALLED UNKN                         |
| 0130/0187 | 018 "DIA CIR PLASTIC<br>LEN=0040 INSTALLED 2007 |

EXTRACT DATE: 12/28/2024 ROADWAY MANAGEMENT SYSTEM PAGE NUMBER: 56  
PRINT DATE: 12/30/2024 SLD COUNTY/SR - ANNUAL PRINT COUNTY: LYCOMING

DIR: B TOTAL LEN: 7.159 MI. DIST: 03-2 SR: 42  
LEFT MUN: FRANKLIN T RIGHT MUN: FRANKLIN T

028816 FT

028816 FT

1 0 00321 0 00 0259+73  
SR 0239 SH  
(SR0239 SEG 0102/3457)  
LENGTH(AH 1495 BK 2592)  
018 "DIA CIR PLASTIC  
LEN=0038 INSTALLED UNKN  
018 "DIA CIRC METAL  
LEN=0040 INSTALLED UNKN  
018 "DIA CIR PLASTIC  
LEN=0038 INSTALLED UNKN  
013"H 22"W ELLIP METAL  
LEN=0040 INSTALLED UNKN  
018 "DIA CIR PLASTIC  
LEN=0044 INSTALLED 2007  
013"H 22"W ELLIP METAL  
LEN=0037 INSTALLED UNKN  
018 "DIA CIR PLASTIC  
LEN=0044 INSTALLED 2007

PLEASANTVIEW RD  
(T573)

1 0 00536 0 00 0151+77 026224 FT

IROQUOIS RD  
(T732)

0120/0000

026224 FT

5 0120/0000 LENGTH(AH 2592 BK 2594)  
018 "DIA CIR PLASTIC  
LEN=0037 INSTALLED UNKN  
018 "DIA CIRC METAL  
LEN=0037 INSTALLED UNKN  
018 "DIA CIR PLASTIC  
LEN=0037 INSTALLED UNKN

DEER VIEW RD  
(T733)

0110/1566

0110/1831

018 "DIA CIRC METAL  
LEN=0035 INSTALLED UNKN  
018 "DIA CIR PLASTIC  
LEN=0040 INSTALLED 2007  
018 "DIA CIRC METAL  
LEN=0037 INSTALLED UNKN  
018 "DIA CIR PLASTIC  
LEN=0033 INSTALLED 2007  
018 "DIA CIR PLASTIC  
LEN=0040 INSTALLED 2007

023630 FT

023630 FT

5 0110/0000 LENGTH(AH 2594 BK 2565)  
018 "DIA CIRC METAL  
LEN=0046 INSTALLED UNKN  
018 "DIA CIRC METAL  
LEN=0040 INSTALLED UNKN  
018 "DIA CIR PLASTIC  
LEN=0040 INSTALLED UNKN  
FRANKLIN

DIST: 03-2 SR: 42  
RIGHT MUN: FRANKLIN T

DIR: B TOTAL LEN: 7.159 MI.  
LEFT MUN: JORDAN T

DIST: 03-2 SR: 42  
RIGHT MUN: JORDAN T

0 0 0000 0 00 0000+00 013359 FT  
LAIRDSVILLE RD  
(SR0118 SEG 0290/0312) 0062/0000

013770 FT

011724 FT

0 1 1 2 4 3 F T

009407 FT

|           |                          |                      |           |      |
|-----------|--------------------------|----------------------|-----------|------|
| 0064/0693 | 018 "DIA CIR PLASTIC     | LEN=0049             | INSTALLED | UNKN |
| 0064/0111 | 024 "H 36 "W ELLIP METAL | LEN=0045             | INSTALLED | UNKN |
| 013770 FT | 1 0 00536 0 00 0026+24   |                      |           |      |
| 0064/0000 | LENGTH(AH 0876 BK 0411)  | OLD SR 42            |           |      |
| 0062/0247 | (PRDR)                   | 024 "DIA CIR PLASTIC |           |      |
| 0062/0026 | LEN=0115                 | INSTALLED            | 2016      |      |
| 013359 FT | NC SR 0042 SH            |                      |           |      |
| 0062/0000 | LENGTH(AH 0411 BK 1635)  |                      |           |      |
| 011724 FT | 2 0 00239 0 01 0119+36   |                      |           |      |
| NC LA     | AIRDSVILLE RD            |                      |           |      |
| 0054/0000 | (SR0118 SEG 0300/0000)   |                      |           |      |
|           | LENGTH(AH 1635 BK 0481)  |                      |           |      |
|           | LITTLE MUNCY CREEK       |                      |           |      |
| 0052/0387 | STRUCTURE LENGTH 32 FT   |                      |           |      |
|           | BMSID 41/0042/0052/0387  |                      |           |      |
| 0052/0150 | 018 "DIA CIR PLASTIC     |                      |           |      |
| 011243 FT | LEN=0038                 | INSTALLED            | 2016      |      |
| 0052/0000 | 0 0 00000 0 00 0000+00   |                      |           |      |
|           | LENGTH(AH 0481 BK 1836)  |                      |           |      |
| 0040/1685 | 018 "DIA CIR PLASTIC     |                      |           |      |
|           | LEN=0045                 | INSTALLED            | UNKN      |      |
| 0040/1280 | 022 "DIA CIRC METAL      |                      |           |      |
|           | LEN=0042                 | INSTALLED            | UNKN      |      |
| 0040/0731 | 018 "DIA CIR PLASTIC     |                      |           |      |
|           | LEN=0052                 | INSTALLED            | UNKN      |      |
| 0040/0363 | 018 "DIA CIR PLASTIC     |                      |           |      |
| 009407 FT | LEN=0046                 | INSTALLED            | 2007      |      |
|           | 1 0 00239 0 00 0093+89   |                      |           |      |
|           | 018 "DIA CIRC METAL      |                      |           |      |
| 0040/0000 | LEN=0042                 | INSTALLED            | UNKN      |      |
|           | LENGTH(AH 1836 BK 2537)  |                      |           |      |
|           | 018 "DIA CIRC METAL      |                      |           |      |
| 0030/2102 | LEN=0045                 | INSTALLED            | UNKN      |      |
| 0030/1250 | 018 "DIA CIR PLASTIC     |                      |           |      |
|           | LEN=0040                 | INSTALLED            | UNKN      |      |
| 0030/1052 | 030 "DIA CIR PLASTIC     |                      |           |      |
|           | LEN=0052                 | INSTALLED            | UNKN      |      |
| 0030/0635 | 018 "DIA CIR PLASTIC     |                      |           |      |
|           | LEN=0040                 | INSTALLED            | UNKN      |      |



EXTRACT DATE: 12/28/2024 ROADWAY MANAGEMENT SYSTEM PAGE NUMBER: 53  
PRINT DATE: 12/30/2024 SLD COUNTY/SR - ANNUAL PRINT COUNTY: LYCOMING

DIR: B TOTAL LEN: 7.159 MI. DIST: 03-2 SR: 42  
LEFT MUN: JORDAN T RIGHT MUN: JORDAN T

1 0 00239 0 00 0068+40 006870 FT  
DERRICK RD  
(T736) 0030/0000

UNITYVILLE RD  
(T529) 0020/2454

MORELAND BAPTIST RD  
(SR2019 SEG 0210/0639) 0020/1307

003808 FT

000000 FT

006870 FT

5 0030/0000 LENGTH(AH 2537 BK 3062)  
048 "DIA CIRC CONCR  
0020/2930 LEN=0055 INSTALLED UNKN

0020/2318 018 "DIA CIR PLASTIC  
LEN=0051 INSTALLED 2007  
0020/1967 018 "DIA CIR PLASTIC  
LEN=0048 INSTALLED 2009  
0020/1517 014 "H 23 "W ELLIP METAL  
LEN=0038 INSTALLED UNKN  
TALMAR RD  
0020/1307 (SR2019 SEG 0210/0639)  
024 "DIA CIR PLASTIC  
0020/1208 LEN=0078 INSTALLED 2007

003808 FT 1 0 00239 0 00 0038+50  
UNITYVILLE RD  
(T529)  
5 0020/0000 LENGTH(AH 3062 BK 3808)  
013 "H 22 "W ELLIP METAL  
0010/3312 LEN=0037 INSTALLED UNKN

0010/2483 018 "DIA CIR PLASTIC  
LEN=0043 INSTALLED 2007  
0010/2285 018 "DIA CIR PLASTIC  
LEN=0036 INSTALLED 1996  
0010/1944 018 "DIA CIR PLASTIC  
LEN=0040 INSTALLED 1996  
0010/1519 018 "DIA CIRC METAL  
LEN=0040 INSTALLED UNKN  
0010/1033 012 "DIA CIRC CONCR  
LEN=0116 INSTALLED 1996  
0010/0824 018 "DIA CIRC METAL  
LEN=0037 INSTALLED UNKN  
0010/0303 018 "DIA CIR PLASTIC  
LEN=0036 INSTALLED 2007  
000000 FT 1 0 00239 0 00 0000+00

NC SR 0042 SH  
INTER-BK SR 0042 SH  
(SR0042 SEG 0860/2637)  
MFC BEGIN = C  
BK-COLUMBIA (19)  
5 0010/0000 LENGTH(AH 3808 BK 0000)

EXTRACT DATE: 12/28/2024 ROADWAY MANAGEMENT SYSTEM PAGE NUMBER: 52  
PRINT DATE: 12/30/2024 SLD COUNTY/SR - ANNUAL PRINT COUNTY: LYCOMING  
DIR: B TOTAL LEN: 36.176 MI. DIST: 03-2 SR: 15  
LEFT MUN: JACKSON T RIGHT MUN: JACKSON T

AH-TIOGA (58) 191008 FT  
MARINE CORPS LEAG MEM H INTER-AHD  
(SR0015 SEG 0013/0000) 1861/2315

072 "DIA CIRC CONCR  
LEN=0200 INSTALLED UNKN 1861/1758

018 "DIA CIRC CONCR  
LEN=0070 INSTALLED UNKN 1861/0642

1 0 01036 0 03 1334+96 188693 FT  
LENGTH(AH 2315 BK 2502) 1861/0000

190428 FT  
INTER-AHD MARINE CORPS LEAG MEM H  
1860/2330 (SR0015 SEG 0012/0000)  
018 "DIA CIRC CONCR  
1860/1957 LEN=0090 INSTALLED UNKN

072 "DIA CIRC CONCR  
1860/1758 LEN=0200 INSTALLED UNKN  
018 "DIA CIRC CONCR  
1860/1310 LEN=0070 INSTALLED UNKN

188098 FT 0 0 00000 0 00 0000+00  
1860/0000 LENGTH(AH 2330 BK 2507)

EXTRACT DATE: 12/28/2024 ROADWAY MANAGEMENT SYSTEM PAGE NUMBER: 51  
PRINT DATE: 12/30/2024 SLD COUNTY/SR - ANNUAL PRINT COUNTY: LYCOMING

DIR: B TOTAL LEN: 36.176 MI. DIST: 03-2 SR: 15  
LEFT MUN: JACKSON T RIGHT MUN: JACKSON T

|   |     |     |     |     |                        |   |
|---|-----|-----|-----|-----|------------------------|---|
| 030 "DIA CIRC CONCR<br>LEN=0080 INSTALLED UNKN 1851/2336              | --- | --- | --- | --- | 1850/2298              | 030 "DIA CIRC CONCR<br>LEN=0070 INSTALLED UNKN    |
| MILEPOST 161.00 1851/1979   | □   | □   | □   | □   | 1850/1979              | MILEPOST 161.00                                   |
|   | --- | --- | --- | --- | 1850/1700              | 018 "DIA CIRC CONCR<br>LEN=0080 INSTALLED UNKN    |
|   | --- | --- | --- | --- | 1850/1418              | 036 "DIA CIRC CONCR<br>LEN=0060 INSTALLED UNKN    |
| 036 "DIA CIRC CONCR<br>LEN=0070 INSTALLED UNKN 1851/1405              | --- | --- | --- | --- |                        |   |
| 021 "DIA CIRC CONCR<br>LEN=0070 INSTALLED UNKN 1851/0875              | --- | --- | --- | --- | 1850/0855              | 021 "DIA CIRC CONCR<br>LEN=0075 INSTALLED UNKN    |
|   | --- | --- | --- | --- | 1850/0205              | 018 "DIA CIRC CONCR<br>LEN=0065 INSTALLED UNKN    |
| 1 0 01036 0 03 1309+91 186191 FT<br>LENGTH(AH 2502 BK 2486) 1851/0000 | 5   | 5   | 5   | 5   | 185591 FT<br>1850/0000 | 0 0 00000 0 00 0000+00<br>LENGTH(AH 2507 BK 2470) |
| 024 "DIA CIRC CONCR<br>LEN=0060 INSTALLED UNKN 1841/2480              | --- | --- | --- | --- | 1840/2470              | 024 "DIA CIRC CONCR<br>LEN=0070 INSTALLED UNKN    |
|   | --- | --- | --- | --- | 1840/2100              | 048 "DIA CIRC CONCR<br>LEN=0140 INSTALLED UNKN    |
| 048 "DIA CIRC CONCR<br>LEN=0140 INSTALLED UNKN 1841/2100              | --- | --- | --- | --- | 1840/2035              | 018 "DIA CIRC CONCR<br>LEN=0065 INSTALLED UNKN    |
|   | --- | --- | --- | --- | 1840/1445              | 024 "DIA CIRC CONCR<br>LEN=0065 INSTALLED UNKN    |
|   | --- | --- | --- | --- | 1840/1185              | 048 "DIA CIRC CONCR<br>LEN=0130 INSTALLED UNKN    |
| 048 "DIA CIRC CONCR<br>LEN=0150 INSTALLED UNKN 1841/1180              | --- | --- | --- | --- | 1840/0922              | 030 "DIA CIRC CONCR<br>LEN=0080 INSTALLED UNKN    |
|   | --- | --- | --- | --- | 1840/0730              | 018 "DIA CIRC CONCR<br>LEN=0070 INSTALLED UNKN    |
| 030 "DIA CIRC CONCR<br>LEN=0130 INSTALLED UNKN 1841/0910              | --- | --- | --- | --- | 1840/0082              | 018 "DIA CIRC CONCR<br>LEN=0074 INSTALLED UNKN    |
|   | --- | --- | --- | --- | 183121 FT<br>1840/0000 | 0 0 00000 0 00 0000+00<br>LENGTH(AH 2470 BK 2531) |
| 1 0 01036 0 03 1285+02 183705 FT<br>LENGTH(AH 2486 BK 2507) 1841/0000 | 5   | 5   | 5   | 5   |                        |   |
| 018 "DIA CIRC CONCR<br>LEN=0066 INSTALLED UNKN 1831/2380              | --- | --- | --- | --- | 1830/2395              | 018 "DIA CIRC CONCR<br>LEN=0075 INSTALLED UNKN    |

EXTRACT DATE: 12/28/2024 ROADWAY MANAGEMENT SYSTEM PAGE NUMBER: 50  
PRINT DATE: 12/30/2024 SLD COUNTY/SR - ANNUAL PRINT COUNTY: LYCOMING

DIR: B TOTAL LEN: 36.176 MI. DIST: 03-2 SR: 15  
LEFT MUN: JACKSON T RIGHT MUN: JACKSON T

|   |     |     |     |           |  |
|---|-----|-----|-----|-----------|--|
| 021 "DIA CIRC CONCR<br>LEN=0080 INSTALLED UNKN 1831/2005              | --- | --- | --- | 1830/1959 | 021 "DIA CIRC CONCR<br>LEN=0075 INSTALLED UNKN |
| MILEPOST 160.00 1831/1686   | □   | □   | □   | 1830/1686 | MILEPOST 160.00                                |
| 018 "DIA CIRC CONCR<br>LEN=0070 INSTALLED UNKN 1831/1585              | --- | --- | --- | 1830/1597 | 018 "DIA CIRC CONCR<br>LEN=0070 INSTALLED UNKN |
| 024 "DIA CIRC CONCR<br>LEN=0070 INSTALLED UNKN 1831/1170              | --- | --- | --- | 1830/1172 | 024 "DIA CIRC CONCR<br>LEN=0070 INSTALLED UNKN |
| 018 "DIA CIRC CONCR<br>LEN=0060 INSTALLED UNKN 1831/0735              | --- | --- | --- | 1830/0735 | 024 "DIA CIRC CONCR<br>LEN=0080 INSTALLED UNKN |
| 021 "DIA CIRC CONCR<br>LEN=0080 INSTALLED UNKN 1831/0286              | --- | --- | --- | 1830/0245 | 024 "DIA CIRC CONCR<br>LEN=0080 INSTALLED UNKN |
| 1 0 01036 0 03 1259+92 181198 FT<br>LENGTH(AH 2507 BK 2497) 1831/0000 | 5   | 5   | 5   | 180590 FT | 0 0 00000 0 00 0000+00                         |
| 024 "DIA CIRC CONCR<br>LEN=0070 INSTALLED UNKN 1821/2171              | --- | --- | --- | 1830/0000 | LENGTH(AH 2531 BK 2557)                        |
| 021 "DIA CIRC CONCR<br>LEN=0070 INSTALLED UNKN 1821/1699              | --- | --- | --- | 1820/2168 | 024 "DIA CIRC CONCR<br>LEN=0065 INSTALLED UNKN |
| 018 "DIA CIRC CONCR<br>LEN=0075 INSTALLED UNKN 1821/0780              | --- | --- | --- | 1820/1746 | 021 "DIA CIRC CONCR<br>LEN=0090 INSTALLED UNKN |
| 024 "DIA CIRC CONCR<br>LEN=0085 INSTALLED UNKN 1821/0240              | --- | --- | --- | 1820/1265 | 021 "DIA CIRC CONCR<br>LEN=0108 INSTALLED UNKN |
| 1 0 01036 0 03 1234+93 178701 FT<br>LENGTH(AH 2497 BK 2348) 1821/0000 | 5   | 5   | 5   | 1820/0210 | 024 "DIA CIRC CONCR<br>LEN=0090 INSTALLED UNKN |
| BMSSEN 41/0015/1811/1862 1811/2027                                    | 5   | 5   | 5   | 178033 FT | 0 0 00000 0 00 0000+00                         |
| 0 0 00000 0 00 0000+00  | --- | --- | --- | 1820/0000 | LENGTH(AH 2557 BK 2305)                        |
| T-811   | --- | --- | --- | 1810/1964 | BMSSEN 41/0015/1810/1825                       |
| BMSBG 41/0015/1811/1862 1811/1862                                     | --- | --- | --- | 1810/1825 | 0 0 00000 0 00 0000+00                         |
| MILEPOST 159.00 1811/1302   | □   | □   | □   | 1810/1800 | T-811  |
| 018 "DIA CIRC CONCR<br>LEN=0070 INSTALLED UNKN 1811/0937              | --- | --- | --- | 1810/1302 | BMSBG 41/0015/1810/1825                        |
|   | --- | --- | --- | 1810/1290 | 018 "DIA CIRC CONCR<br>LEN=0042 INSTALLED UNKN |
|   |     |     |     |           | MILEPOST 159.00                                |
|   |     |     |     |           | 018 "DIA CIRC CONCR<br>LEN=0090 INSTALLED UNKN |
|   |     |     |     |           | 018 "DIA CIRC CONCR                            |

EXTRACT DATE: 12/28/2024 ROADWAY MANAGEMENT SYSTEM PAGE NUMBER: 49  
PRINT DATE: 12/30/2024 SLD COUNTY/SR - ANNUAL PRINT COUNTY: LYCOMING

DIR: B TOTAL LEN: 36.176 MI. DIST: 03-2 SR: 15  
LEFT MUN: JACKSON T RIGHT MUN: JACKSON T

|  |  |  |
|--|--|--|
| 027 "DIA CIRC CONCR<br>LEN=0084 INSTALLED UNKN 1811/0537 |  | 1810/0922 LEN=0090 INSTALLED UNKN                        |
|  |  | 030 "DIA CIRC CONCR<br>LEN=0110 INSTALLED UNKN           |
| 054 "DIA CIRC CONCR<br>LEN=0100 INSTALLED UNKN 1811/0035 |  | 1810/0534 054 "DIA CIRC CONCR<br>LEN=0084 INSTALLED UNKN |
| 1 0 01036 0 03 1211+43 176353 FT                         |  | 1810/0037  |
| LENGTH(AH 2348 BK 2483) 1811/0000                        |  | 175728 FT 0 0 00000 0 00 0000+00                         |
|  |  | 1810/0000 LENGTH(AH 2305 BK 2450)                        |
|  |  | 018 "DIA CIRC CONCR                                      |
|  |  | 1800/2154 LEN=0060 INSTALLED UNKN                        |
|  |  | 030 "DIA CIRC CONCR                                      |
| 030 "DIA CIRC CONCR<br>LEN=0125 INSTALLED UNKN 1801/1745 |  | 1800/1725 LEN=0100 INSTALLED UNKN                        |
| CROSSOVER RD<br>(CONN) 1801/1697                         |  | 1800/1665 CROSSOVER RD<br>(CONN)                         |
| 030 "DIA CIRC CONCR<br>LEN=0090 INSTALLED UNKN 1801/0967 |  |  |
|  |  | 1800/0940 030 "DIA CIRC CONCR<br>LEN=0082 INSTALLED UNKN |
|  |  | 018 "DIA CIRC CONCR                                      |
|  |  | 1800/0590 LEN=0090 INSTALLED UNKN                        |
|  |  | 018 "DIA CIRC CONCR                                      |
|  |  | 1800/0105 LEN=0058 INSTALLED UNKN                        |
| BMS EN 41/0015/1801/0000 1801/0079                       |  | 1800/0081 BMS EN 41/0015/1800/0000                       |
| 1 0 01036 0 03 1186+57 173870 FT                         |  | 0 0 00000 0 00 0000+00                                   |
| BLOCKHOUSE C   |  | BLOCKHOUSE   |
| BMSBG 41/0015/1801/0000                                  |  | BMSBG 41/0015/1800/0000                                  |
| LENGTH(AH 2483 BK 1584) 1801/0000                        |  | LENGTH(AH 2450 BK 1680)                                  |
| SCHOOLHOUSE<br>STRUCTURE LENGTH 10 FT                    |  | SCHOOLHOUSE<br>STRUCTURE LENGTH 10 FT                    |
| BMSID 41/0015/1790/0800 1791/0768                        |  | 1790/0800 BMSID 41/0015/1790/0800                        |
|  |  | RAMP B RD<br>(SR8013 SEG 0760/0800)                      |
|  |  | 018 "DIA CIRC CONCR                                      |
|  |  | 1790/0399 LEN=0160 INSTALLED UNKN                        |
|  |  | 1790/0360  |
| MILEPOST 158.00 1791/0149                                |  | 1790/0149 MILEPOST 158.00                                |
| 1 0 01036 0 03 1170+75 172286 FT                         |  | 171598 FT 0 0 00000 0 00 0000+00                         |
| LENGTH(AH 1584 BK 1812) 1791/0000                        |  | 1790/0000 LENGTH(AH 1680 BK 1853)                        |
|  |  | 018 "DIA CIRC CONCR                                      |
| 018 "DIA CIRC CONCR<br>LEN=0110 INSTALLED UNKN 1781/1470 |  | 1780/1572 LEN=0110 INSTALLED UNKN                        |
|  |  | 1780/1204 RAMP A RD<br>(SR8013 SEG 0750/0000)            |

EXTRACT DATE: 12/28/2024 ROADWAY MANAGEMENT SYSTEM PAGE NUMBER: 48  
PRINT DATE: 12/30/2024 SLD COUNTY/SR - ANNUAL PRINT COUNTY: LYCOMING

DIR: B TOTAL LEN: 36.176 MI. DIST: 03-2 SR: 15  
LEFT MUN: JACKSON T RIGHT MUN: JACKSON T

|  |     |           |  |
|--|-----|-----------|--|
| 042 "DIA CIRC CONCR<br>LEN=0180 INSTALLED UNKN 1781/0094 | --- | 1780/0900 | 018 "DIA CIRC CONCR<br>LEN=0110 INSTALLED 2007 |
| 1 0 01036 0 03 1152+57 170474 FT                         | --- | 1780/0398 | 018 "DIA CIRC CONCR<br>LEN=0110 INSTALLED UNKN |
| LENGTH(AH 1812 BK 1734) 1781/0000                        | 5   | 169745 FT | 0 0 00000 0 00 0000+00                         |
| RAMP C RD  |     | 5         | 1780/0000 LENGTH(AH 1853 BK 1835)              |
| (SR8013 SEG 0500/0000) 1771/1456                         | ==  |           |  |
| BMS EN 41/0015/1771/0325 1771/0529                       | ~   | 1770/0874 | BMS EN 41/0015/1770/0655                       |
| 0 0 00000 0 00 0000+00                                   |     |           | 0 0 00000 0 00 0000+00                         |
| S.R. 0284  |     |           | SR 0284  |
| BMSBG 41/0015/1771/0325 1771/0325                        | ~   | 1770/0655 | BMSBG 41/0015/1770/0655                        |
|  |     | 1770/0575 | 018 "DIA CIRC CONCR<br>LEN=0070 INSTALLED UNKN |
| 1 0 01036 0 03 1135+18 168740 FT                         | --- | 167910 FT | 0 0 00000 0 00 0000+00                         |
| LENGTH(AH 1734 BK 1387) 1771/0000                        | 5   | 5         | 1770/0000 LENGTH(AH 1835 BK 1218)              |
| 018 "DIA CIRC CONCR<br>LEN=0075 INSTALLED UNKN 1765/1274 | --- |           |  |
|  | --- | 1764/0843 | 018 "DIA CIRC CONCR<br>LEN=0155 INSTALLED UNKN |
| STEA VALL RN   |     |           |  |
| STRUCTURE LENGTH 14 FT                                   |     |           |  |
| BMSID 41/0015/1765/0604 1765/0604                        | >   | 1764/0300 | 018 "DIA CIRC CONCR<br>LEN=0078 INSTALLED UNKN |
| RAMP D RD  | --- |           |  |
| (SR8013 SEG 0250/1397) 1765/0265                         | ==  | 1764/0046 | 018 "DIA CIRC CONCR<br>LEN=0078 INSTALLED UNKN |
| 024 "DIA CIRC CONCR<br>LEN=0160 INSTALLED UNKN 1765/0026 | --- |           |  |
| 1 0 01036 0 02 1121+57 167353 FT                         | --- | 166692 FT | 0 0 00000 0 00 0000+00                         |
| LENGTH(AH 1387 BK 1686) 1765/0000                        | 5   | 5         | 1764/0000 LENGTH(AH 1218 BK 1382)              |
| MILEPOST 157.00 1755/1422                                | □   |           |  |
| 018 "DIA CIRC CONCR<br>LEN=0092 INSTALLED UNKN 1755/1178 | --- | 1754/1118 | MILEPOST 157.00                                |
|  | □   |           |  |
| 018 "DIA CIRC CONCR<br>LEN=0084 INSTALLED UNKN 1755/0465 | --- |           |  |
| 036 "DIA CIRC CONCR<br>LEN=0130 INSTALLED UNKN 1755/0236 | --- |           |  |
| 1 0 01036 0 02 1104+54 165667 FT                         | --- | 165310 FT | 0 0 00000 0 00 0000+00                         |
| LENGTH(AH 1686 BK 1496) 1755/0000                        | 5   | 5         | 1754/0000 LENGTH(AH 1382 BK 1455)              |
|  | --- | 1744/0895 | 018 "DIA CIRC CONCR<br>LEN=0104 INSTALLED UNKN |

EXTRACT DATE: 12/28/2024 ROADWAY MANAGEMENT SYSTEM PAGE NUMBER: 47  
PRINT DATE: 12/30/2024 SLD COUNTY/SR - ANNUAL PRINT COUNTY: LYCOMING

DIR: B TOTAL LEN: 36.176 MI. DIST: 03-2 SR: 15  
LEFT MUN: JACKSON T RIGHT MUN: JACKSON T

| JACKSON                 |           |     | JACKSON       |                        |                         |
|-------------------------|-----------|-----|---------------|------------------------|-------------------------|
| COGAN HOUSE T           |           |     | COGAN HOUSE T |                        |                         |
| 036 "DIA CIRC METAL     | 1745/0882 | --- | 1744/0679     |                        |                         |
| LEN=0160 INSTALLED UNKN | 1745/0698 | --- |               |                        |                         |
|                         |           |     |               |                        | PACKHORSE RUN           |
|                         |           |     |               |                        | STRUCTURE LENGTH 16 FT  |
| 018 "DIA CIRC CONCR     |           |     | 1744/0467     |                        | BMSID 41/0015/1744/0467 |
| LEN=0070 INSTALLED UNKN | 1745/0417 | --- |               |                        |                         |
| 1 0 01036 0 02 1089+58  | 164171 FT |     |               |                        |                         |
| LENGTH(AH 1496 BK 1005) | 1745/0000 | 5   | 163855 FT     | 0 0 00000 0 00 0000+00 |                         |
| 018 "DIA CIRC CONCR     |           |     | 1744/0000     |                        | LENGTH(AH 1455 BK 1028) |
| LEN=0075 INSTALLED UNKN | 1735/0929 | --- |               |                        |                         |
|                         |           |     |               |                        | 018 "DIA CIRC CONCR     |
| 024 "DIA CIRC CONCR     |           |     | 1734/0629     |                        | LEN=0071 INSTALLED UNKN |
| LEN=0120 INSTALLED UNKN | 1735/0405 | --- |               |                        |                         |
|                         |           |     |               |                        | 018 "DIA CIRC CONCR     |
| 1 0 01036 0 02 1079+53  | 163166 FT |     | 1734/0232     |                        | LEN=0077 INSTALLED UNKN |
| LENGTH(AH 1005 BK 3153) | 1735/0000 | 5   | 162827 FT     | 0 0 00000 0 00 0000+00 |                         |
| 048 "DIA CIRC CONCR     |           |     | 1734/0000     |                        | LENGTH(AH 1028 BK 3266) |
| LEN=0130 INSTALLED UNKN | 1725/3120 | --- |               |                        |                         |
|                         |           |     |               |                        | 018 "DIA CIRC CONCR     |
|                         |           |     | 1724/3144     |                        | LEN=0075 INSTALLED UNKN |
|                         |           |     |               |                        | 018 "DIA CIRC CONCR     |
|                         |           |     | 1724/2895     |                        | LEN=0079 INSTALLED UNKN |
|                         |           |     |               |                        | 018 "DIA CIRC CONCR     |
|                         |           |     | 1724/2645     |                        | LEN=0076 INSTALLED UNKN |
| 030 "DIA CIRC CONCR     |           |     |               |                        |                         |
| LEN=0110 INSTALLED UNKN | 1725/2556 | --- |               |                        | 018 "DIA CIRC CONCR     |
|                         |           |     | 1724/2395     |                        | LEN=0075 INSTALLED UNKN |
|                         |           |     |               |                        | 018 "DIA CIRC CONCR     |
|                         |           |     | 1724/2045     |                        | LEN=0073 INSTALLED UNKN |
|                         |           |     |               |                        | 018 "DIA CIRC CONCR     |
|                         |           |     | 1724/1695     |                        | LEN=0075 INSTALLED UNKN |
|                         |           |     | 1724/1629     |                        | MILEPOST 156.00         |
| MILEPOST 156.00         | 1725/1516 | □   |               |                        |                         |
| 018 "DIA CIRC CONCR     |           |     |               |                        |                         |
| LEN=0080 INSTALLED UNKN | 1725/1514 | --- |               |                        |                         |
|                         |           |     |               |                        | 048 "DIA CIRC CONCR     |
|                         |           |     | 1724/1166     |                        | LEN=0193 INSTALLED UNKN |
|                         |           |     |               |                        | 024 "DIA CIRC CONCR     |
|                         |           |     | 1724/0885     |                        | LEN=0075 INSTALLED UNKN |
| 024 "DIA CIRC CONCR     |           |     |               |                        |                         |
| LEN=0145 INSTALLED UNKN | 1725/0864 | --- |               |                        |                         |
| 030 "DIA CIRC CONCR     |           |     |               |                        | 018 "DIA CIRC CONCR     |
| LEN=0095 INSTALLED UNKN | 1725/0560 | --- |               |                        |                         |

EXTRACT DATE: 12/28/2024 ROADWAY MANAGEMENT SYSTEM PAGE NUMBER: 46  
PRINT DATE: 12/30/2024 SLD COUNTY/SR - ANNUAL PRINT COUNTY: LYCOMING

DIR: B TOTAL LEN: 36.176 MI. DIST: 03-2 SR: 15  
LEFT MUN: COGAN HOUSE T RIGHT MUN: COGAN HOUSE T

|                                   |  |           |                         |                |
|-----------------------------------|--|-----------|-------------------------|----------------|
| 1 0 01036 0 02 1048+00 160013 FT  |  | 1724/0485 | LEN=0080                | INSTALLED UNKN |
| LENGTH(AH 3153 BK 2949) 1725/0000 |  | 1724/0140 | 018 "DIA CIRC CONCR     |                |
| 018 "DIA CIRC METAL               |  | 159561 FT | LEN=0088                | INSTALLED UNKN |
| LEN=0054 INSTALLED UNKN 1711/2942 |  | 1724/0000 | 0 0 00000 0 00 0000+00  |                |
|                                   |  |           | LENGTH(AH 3266 BK 2978) |                |
|                                   |  | 1710/2818 | 018 "DIA CIRC CONCR     |                |
|                                   |  | 1710/2526 | LEN=0084                | INSTALLED UNKN |
|                                   |  | 1710/2342 | 018 "DIA CIRC CONCR     |                |
| 036 "DIA CIRC CONCR               |  |           | LEN=0064                | INSTALLED UNKN |
| LEN=0145 INSTALLED UNKN 1711/2116 |  |           | 048 "DIA CIRC CONCR     |                |
|                                   |  |           | LEN=0135                | INSTALLED UNKN |
|                                   |  | 1710/2072 | 018 "DIA CIRC CONCR     |                |
|                                   |  | 1710/1775 | LEN=0076                | INSTALLED UNKN |
|                                   |  | 1710/1475 | 024 "DIA CIRC CONCR     |                |
|                                   |  | 1710/1325 | LEN=0088                | INSTALLED UNKN |
|                                   |  | 1710/1125 | 018 "DIA CIRC CONCR     |                |
|                                   |  | 1710/0925 | LEN=0098                | INSTALLED UNKN |
|                                   |  | 1710/0425 | 018 "DIA CIRC CONCR     |                |
| 018 "DIA CIRC METAL               |  |           | LEN=0098                | INSTALLED UNKN |
| LEN=0225 INSTALLED UNKN 1711/0249 |  |           | 018 "DIA CIRC CONCR     |                |
|                                   |  |           | LEN=0087                | INSTALLED UNKN |
|                                   |  |           | 018 "DIA CIRC CONCR     |                |
|                                   |  |           | LEN=0093                | INSTALLED UNKN |
|                                   |  |           | 018 "DIA CIRC CONCR     |                |
|                                   |  |           | LEN=0099                | INSTALLED UNKN |
|                                   |  | 1710/0075 | 024 "DIA CIRC CONCR     |                |
| 030 "DIA CIRC CONCR               |  |           | LEN=0082                | INSTALLED UNKN |
| LEN=0200 INSTALLED UNKN 1711/0030 |  |           |                         |                |
| 1 0 01036 0 02 1018+51 157064 FT  |  | 156583 FT | 1 0 01036 0 02 1022+63  |                |
| LENGTH(AH 2949 BK 2715) 1711/0000 |  | 1710/0000 | LENGTH(AH 2978 BK 2646) |                |
|                                   |  | 1704/2466 | 024 "DIA CIRC CONCR     |                |
|                                   |  | 1704/2334 | LEN=0141                | INSTALLED UNKN |
|                                   |  |           | TR TO STEAM VALLEY RUN  |                |
|                                   |  |           | STRUCTURE LENGTH 23 FT  |                |
|                                   |  |           | BMSID 41/0015/1704/2334 |                |
| MILEPOST 155.00 1705/2029         |  | 1704/1960 | MILEPOST 155.00         |                |
| 036 "DIA CIRC CONCR               |  | 1704/1746 | 018 "DIA CIRC CONCR     |                |
| LEN=0494 INSTALLED UNKN 1705/2015 |  | 1704/1279 | LEN=0100                | INSTALLED UNKN |
|                                   |  |           | RAMP D RD               |                |
|                                   |  |           | (SR8021 SEG 0750/1322)  |                |



DIR: B TOTAL LEN: 36.176 MI. DIST: 03-2 SR: 15  
LEFT MUN: COGAN HOUSE T RIGHT MUN: COGAN HOUSE T

EXTRACT DATE: 12/28/2024 ROADWAY MANAGEMENT SYSTEM PAGE NUMBER: 44  
PRINT DATE: 12/30/2024 SLD COUNTY/SR - ANNUAL PRINT COUNTY: LYCOMING

DIR: B TOTAL LEN: 36.176 MI. DIST: 03-2 SR: 15  
LEFT MUN: COGAN HOUSE T RIGHT MUN: COGAN HOUSE T

|                         |           |      |           |     |     |     |     |           |                         |          |           |        |
|-------------------------|-----------|------|-----------|-----|-----|-----|-----|-----------|-------------------------|----------|-----------|--------|
| LEN=0410                | INSTALLED | UNKN | 1685/1124 | --- | --- | --- | --- | 1684/0835 | 060 "DIA CIRC METAL     | LEN=0236 | INSTALLED | UNKN   |
| 018 "DIA CIRC CONCR     |           |      |           | --- | --- | --- | --- | 148568 FT | 1 0 01036 0 02 0939+94  |          |           |        |
| LEN=0125                | INSTALLED | UNKN | 1685/0225 | --- | --- | --- | --- | 1684/0000 | LENGTH(AH 2484 BK 2643) |          |           |        |
| 0 0 00000 0 00 0000+00  |           |      | 148419 FT |     |     |     |     |           |                         |          |           |        |
| LENGTH(AH 3053 BK 2593) |           |      | 1685/0000 | S   |     |     |     |           |                         |          |           |        |
| 018 "DIA CIRC CONCR     |           |      |           | --- | --- | --- | --- |           |                         |          |           |        |
| LEN=0090                | INSTALLED | UNKN | 1675/2425 | --- | --- | --- | --- | 1674/2368 | 048 "DIA CIRC METAL     | LEN=0228 | INSTALLED | UNKN   |
| 018 "DIA CIRC CONCR     |           |      |           | --- | --- | --- | --- |           |                         |          |           |        |
| LEN=0078                | INSTALLED | UNKN | 1675/2125 | --- | --- | --- | --- |           |                         |          |           |        |
| 018 "DIA CIRC CONCR     |           |      |           | --- | --- | --- | --- | 1674/1346 | 024 "DIA CIRC CONCR     | LEN=0077 | INSTALLED | UNKN   |
| LEN=0091                | INSTALLED | UNKN | 1675/1725 | --- | --- | --- | --- |           |                         |          |           |        |
| 018 "DIA CIRC CONCR     |           |      |           | --- | --- | --- | --- |           |                         |          |           |        |
| LEN=0078                | INSTALLED | UNKN | 1675/1325 | --- | --- | --- | --- | 1674/0344 | 024 "DIA CIRC CONCR     | LEN=0067 | INSTALLED | UNKN   |
| 048"H 72"W CON BOX CUL  |           |      |           | --- | --- | --- | --- | 1674/0055 | 072"H 84"W CON BOX CUL  | LEN=3202 | INSTALLED | UNKN   |
| LEN=0100                | INSTALLED | UNKN | 1675/0850 | --- | --- | --- | --- | 145925 FT | 1 0 01036 0 02 0913+51  |          |           |        |
| 0 0 00000 0 00 0000+00  |           |      | 145826 FT |     |     |     |     | 1674/0000 | LENGTH(AH 2643 BK 2219) |          |           |        |
| LENGTH(AH 2593 BK 2147) |           |      | 1675/0000 | S   |     |     |     |           |                         |          |           |        |
| 024 "DIA CIRC CONCR     |           |      |           | --- | --- | --- | --- | 1664/1638 |                         |          | MILEPOST  | 153.00 |
| LEN=0118                | INSTALLED | UNKN | 1665/1722 | --- | --- | --- | --- | 1664/1555 | 018 "DIA CIRC CONCR     | LEN=0079 | INSTALLED | UNKN   |
|                         |           |      |           | --- | --- | --- | --- |           |                         |          |           |        |
| MILEPOST 153.00         |           |      | 1665/1566 | --- | --- | --- | --- |           |                         |          |           |        |
| 030 "DIA CIRC CONCR     |           |      |           | --- | --- | --- | --- |           |                         |          |           |        |
| LEN=0084                | INSTALLED | UNKN | 1665/1291 | --- | --- | --- | --- |           |                         |          |           |        |
| 024 "DIA CIRC CONCR     |           |      |           | --- | --- | --- | --- |           |                         |          |           |        |
| LEN=0075                | INSTALLED | UNKN | 1665/0777 | --- | --- | --- | --- | 1664/0615 | 030 "DIA CIRC CONCR     | LEN=0088 | INSTALLED | UNKN   |
|                         |           |      |           | --- | --- | --- | --- | 1664/0121 | RAMP H                  |          |           |        |
| 042 "DIA CIRC CONCR     |           |      |           | --- | --- | --- | --- |           | (SR8019 SEG 0750/0536)  |          |           |        |
| LEN=0300                | INSTALLED | UNKN | 1665/0111 | --- | --- | --- | --- |           | BMSBN 41/0015/1664/0000 |          |           |        |
|                         |           |      |           | --- | --- | --- | --- | 143706 FT | 1 0 01036 0 02 0889+46  |          |           |        |
| 0 0 00000 0 00 0000+00  |           |      | 143679 FT |     |     |     |     |           | SR 4011                 |          |           |        |
| LENGTH(AH 2147 BK 3465) |           |      | 1665/0000 | S   |     |     |     | 1664/0000 | BMSBG 41/0015/1664/0000 |          |           |        |
| LEN=0136                | INSTALLED | UNKN | 1655/3465 | --- | --- | --- | --- |           | LENGTH(AH 2219 BK 3719) |          |           |        |

DIR: B TOTAL LEN: 36.176 MI. DIST: 03-2 SR: 15  
LEFT MUN: COGAN HOUSE T RIGHT MUN: COGAN HOUSE T

| DIR: B                 |                | TOTAL LEN: 36.176 MI. |     | DIST: 03-2         |             | SR: 15    |                |
|------------------------|----------------|-----------------------|-----|--------------------|-------------|-----------|----------------|
| LEFT MUN: LEWIS T      |                |                       |     | RIGHT MUN: LEWIS T |             |           |                |
| EN=0081                | INSTALLED UNKN | 1645/0395             | --- | ---                |             |           |                |
| 018 "DIA               | CIRC CONCR     |                       | --- | ---                |             |           |                |
| EN=0111                | INSTALLED UNKN | 1645/0145             | --- | ---                |             |           |                |
| 0 0 0000               | 0 00 0000+00   | 137633 FT             |     |                    | 137819 FT   | 1 0 01036 | 0 02 0832+71   |
| LENGTH(AH              | 2581 BK 2051)  | 1645/0000             | 5   |                    | 5 1644/0000 | LENGTH(AH | 2168 BK 2350)  |
|                        |                |                       |     |                    | 1634/2166   | 048 "DIA  | CIRC METAL     |
|                        |                |                       |     |                    |             | LEN=0140  | INSTALLED UNKN |
| 018 "DIA               | CIRC CONCR     |                       | --- | ---                |             |           |                |
| EN=0111                | INSTALLED UNKN | 1635/1960             | --- | ---                |             |           |                |
| 018 "DIA               | CIRC CONCR     |                       | --- | ---                |             |           |                |
| EN=0097                | INSTALLED UNKN | 1635/1710             | --- | ---                |             |           |                |
| 018 "DIA               | CIRC CONCR     |                       | --- | ---                |             |           |                |
| EN=0086                | INSTALLED UNKN | 1635/1460             | --- | ---                |             |           |                |
|                        |                |                       |     |                    | 1634/1407   | 024 "DIA  | CIRC CONCR     |
| 018 "DIA               | CIRC CONCR     |                       | --- | ---                |             | LEN=0096  | INSTALLED UNKN |
| EN=0082                | INSTALLED UNKN | 1635/1160             | --- | ---                |             |           |                |
|                        |                |                       |     |                    | 1634/1057   | 018 "DIA  | CIRC CONCR     |
| 018 "DIA               | CIRC CONCR     |                       | --- | ---                |             | LEN=0082  | INSTALLED UNKN |
| EN=0100                | INSTALLED UNKN | 1635/1000             | --- | ---                |             |           |                |
|                        |                |                       |     |                    | 1634/0529   | 048 "DIA  | CIRC CONCR     |
| 018 "DIA               | CIRC CONCR     |                       | --- | ---                |             | LEN=0098  | INSTALLED UNKN |
| EN=0075                | INSTALLED UNKN | 1635/0340             | --- | ---                |             |           |                |
|                        |                |                       |     |                    | 1634/0132   | 024 "DIA  | CIRC CONCR     |
| 018 "DIA               | CIRC CONCR     |                       | --- | ---                |             | LEN=0080  | INSTALLED UNKN |
| EN=0095                | INSTALLED UNKN | 1635/0090             | --- | ---                |             |           |                |
| 0 0 0000               | 0 00 0000+00   | 135582 FT             |     |                    | 135469 FT   | 1 0 01036 | 0 02 0809+21   |
| LENGTH(AH              | 2051 BK 2615)  | 1635/0000             | 5   |                    | 5 1634/0000 | LENGTH(AH | 2350 BK 2502)  |
| 018 "DIA               | CIRC CONCR     |                       | --- | ---                |             |           |                |
| EN=0101                | INSTALLED UNKN | 1625/2540             | --- | ---                |             |           |                |
| 018 "DIA               | CIRC CONCR     |                       | --- | ---                |             |           |                |
| EN=0103                | INSTALLED UNKN | 1625/2350             | --- | ---                |             |           |                |
|                        |                |                       |     |                    | 1624/2247   | 018 "DIA  | CIRC CONCR     |
| 018 "DIA               | CIRC CONCR     |                       | --- | ---                |             | LEN=0084  | INSTALLED UNKN |
| EN=0095                | INSTALLED UNKN | 1625/2150             | --- | ---                |             |           |                |
| 018 "DIA               | CIRC CONCR     |                       | --- | ---                |             |           |                |
| EN=0080                | INSTALLED UNKN | 1625/1995             | --- | ---                |             |           |                |
| MILEPOST               | 151.00         | 1625/1929             | □   | □                  |             |           |                |
| 018 "DIA               | CIRC CONCR     |                       | --- | ---                |             |           |                |
| EN=0069                | INSTALLED UNKN | 1625/1920             | --- | ---                |             |           |                |
|                        |                |                       |     |                    | 1624/1900   | 024 "DIA  | CIRC CONCR     |
| 018 "DIA               | CIRC CONCR     |                       | --- | ---                |             | LEN=0084  | INSTALLED UNKN |
| EN=0069                | INSTALLED UNKN | 1625/1845             | --- | ---                |             |           |                |
| RETAINING WALL         | END            |                       |     |                    |             |           |                |
| MSID 41/0015/1625/1162 |                | 1625/1830             | □   |                    |             |           |                |

| DIR: B  | TOTAL LEN: 36.176 MI. | DIST: 03-2                       | SR: 15   |
|---|-----------------------|----------------------------------|--|
| LEFT MUN: LEWIS T   |                       | RIGHT MUN: LEWIS T               |  |
| 018 "DIA CIRC CONCR<br>LEN=0065 INSTALLED UNKN                        | 1625/1645             | 1624/1816                        | MILEPOST 151.00  |
| 018 "DIA CIRC CONCR<br>LEN=0062 INSTALLED UNKN                        | 1625/1260             | 1624/1537                        | 024 "DIA CIRC CONCR<br>LEN=0084 INSTALLED UNKN                 |
| RETAINING WALL BEGIN<br>BMSID 41/0015/1625/1162                       | 1625/1162             | 1624/1137                        | 018 "DIA CIRC CONCR<br>LEN=0092 INSTALLED UNKN                 |
| STEAM VALLEY RUN<br>STRUCTURE LENGTH 10 FT<br>BMSID 41/0015/1625/0912 | 1625/0912             | 1624/0538                        | 018 "DIA CIRC CONCR<br>LEN=0114 INSTALLED UNKN                 |
| 018 "DIA CIRC CONCR<br>LEN=0108 INSTALLED UNKN                        | 1625/0412             | 1624/0080                        | 024 "DIA CIRC CONCR<br>LEN=0098 INSTALLED UNKN                 |
| 0 00000 0 00 0000+00 132967 FT<br>LENGTH(AH 2615 BK 0973)             | 1625/0000             | 132967 FT 1 0 01036 0 02 0784+19 | 018 "DIA CIRC CONCR<br>LEN=0060 INSTALLED UNKN                 |
| 036 "DIA CIRC CONCR<br>LEN=0140 INSTALLED UNKN                        | 1615/0865             | 1624/0000                        | 018 "DIA CIRC CONCR<br>LEN=0060 INSTALLED UNKN                 |
| 018 "DIA CIRC CONCR<br>LEN=0095 INSTALLED UNKN                        | 1615/0615             | 1614/0740                        | 018 "DIA CIRC CONCR<br>LEN=0060 INSTALLED UNKN                 |
| 018 "DIA CIRC CONCR<br>LEN=0100 INSTALLED UNKN                        | 1615/0415             | 1614/0344                        | 018 "DIA CIRC CONCR<br>LEN=0060 INSTALLED UNKN                 |
| 018 "DIA CIRC CONCR<br>LEN=0095 INSTALLED UNKN                        | 1615/0215             | 131982 FT 1 0 01036 0 02 0774+34 | 018 "DIA CIRC CONCR<br>LEN=0180 INSTALLED UNKN                 |
| 0 00000 0 00 0000+00 131994 FT<br>LENGTH(AH 0973 BK 2837)             | 1615/0000             | 1614/0000                        | TROUT RUN<br>STRUCTURE LENGTH 19 FT<br>BMSID 41/0015/1604/2614 |
| 018 "DIA CIRC CONCR<br>LEN=0089 INSTALLED UNKN                        | 1605/2805             | 1604/3171                        |  |
| 024 "DIA CIRC CONCR<br>LEN=0088 INSTALLED UNKN                        | 1605/2560             | 1604/2614                        |  |
| 018 "DIA CIRC CONCR<br>LEN=0086 INSTALLED UNKN                        | 1605/2315             |                                  |  |
| 018 "DIA CIRC CONCR   |                       | 1604/2266                        | FOUR MILE RD<br>(T685)   |

| DIR: B                          |            | TOTAL LEN: 36.176 MI. |           | DIST: 03-2         |     | SR: 15                  |  |
|---------------------------------|------------|-----------------------|-----------|--------------------|-----|-------------------------|--|
| LEFT MUN: LEWIS T               |            |                       |           | RIGHT MUN: LEWIS T |     |                         |  |
| EN=0093                         | INSTALLED  | UNKN                  | 1605/2070 | ---                | --- |                         |  |
| 018 "DIA                        | CIRC CONCR |                       |           | ---                | --- |                         |  |
| EN=0099                         | INSTALLED  | UNKN                  | 1605/1880 | ---                | --- |                         |  |
| 018 "DIA                        | CIRC CONCR |                       |           | ---                | --- |                         |  |
| EN=0094                         | INSTALLED  | UNKN                  | 1605/1685 | ---                | --- |                         |  |
| 018 "DIA                        | CIRC CONCR |                       |           | ---                | --- |                         |  |
| EN=0082                         | INSTALLED  | UNKN                  | 1605/1480 | ---                | --- |                         |  |
| 024 "DIA                        | CIRC CONCR |                       |           | ---                | --- |                         |  |
| EN=0096                         | INSTALLED  | UNKN                  | 1605/1315 | ---                | --- |                         |  |
| 030 "DIA                        | CIRC CONCR |                       |           | ---                | --- |                         |  |
| EN=0137                         | INSTALLED  | UNKN                  | 1605/0880 | ---                | --- |                         |  |
| MILEPOST 150.00 1605/0728       |            |                       |           | ---                | --- | 024 "DIA CIRC CONCR     |  |
| 018 "DIA                        | CIRC CONCR |                       |           | ---                | --- | LEN=0104 INSTALLED UNKN |  |
| EN=0120                         | INSTALLED  | UNKN                  | 1605/0340 | ---                | --- | MILEPOST 150.00         |  |
| 0 0 0000 0 00 0000+00 129157 FT |            |                       |           | ---                | --- | 036 "DIA CIRC CONCR     |  |
| LENGTH(AH 2837 BK 2535)         |            |                       | 1605/0000 | ---                | --- | LEN=0086 INSTALLED UNKN |  |
|                                 |            |                       |           | ---                | --- | 1 0 01036 0 02 0742+24  |  |
|                                 |            |                       |           | ---                | --- | LENGTH(AH 3210 BK 2756) |  |
|                                 |            |                       |           | ---                | --- | 024 "DIA CIRC METAL     |  |
| 018 "DIA                        | CIRC METAL |                       |           | ---                | --- | LEN=0150 INSTALLED UNKN |  |
| EN=0146                         | INSTALLED  | UNKN                  | 1591/2009 | ---                | --- |                         |  |
|                                 |            |                       |           | ---                | --- | 030 "DIA CIRC CONCR     |  |
| 018 "DIA                        | CIRC METAL |                       |           | ---                | --- | LEN=0160 INSTALLED UNKN |  |
| EN=0150                         | INSTALLED  | UNKN                  | 1591/1613 | ---                | --- |                         |  |
| 072 "DIA                        | CIRC METAL |                       |           | ---                | --- |                         |  |
| EN=0092                         | INSTALLED  | UNKN                  | 1591/1167 | ---                | --- |                         |  |
|                                 |            |                       |           | ---                | --- | 048 "DIA CIRC CONCR     |  |
|                                 |            |                       |           | ---                | --- | LEN=0130 INSTALLED UNKN |  |
| 030 "DIA                        | CIRC METAL |                       |           | ---                | --- | 024 "DIA CIRC METAL     |  |
| EN=0150                         | INSTALLED  | UNKN                  | 1591/0370 | ---                | --- | LEN=0076 INSTALLED UNKN |  |
| 0 0 01036 0 02 0714+68          |            |                       | 126622 FT | ---                | --- |                         |  |
| LENGTH(AH 2535 BK 2492)         |            |                       | 1591/0000 | ---                | --- | 1 0 01036 0 02 0714+68  |  |
|                                 |            |                       |           | ---                | --- | LENGTH(AH 2756 BK 2518) |  |
|                                 |            |                       |           | ---                | --- | 030 "DIA CIRC CONCR     |  |
| 018 "DIA                        | CIRC CONCR |                       |           | ---                | --- | LEN=0084 INSTALLED UNKN |  |
| EN=0140                         | INSTALLED  | UNKN                  | 1581/2207 | ---                | --- |                         |  |
|                                 |            |                       |           | ---                | --- | 018 "DIA CIRC METAL     |  |
| 024 "DIA                        | CIRC CONCR |                       |           | ---                | --- | LEN=0082 INSTALLED UNKN |  |
| EN=0116                         | INSTALLED  | UNKN                  | 1581/1709 | ---                | --- |                         |  |
|                                 |            |                       |           | ---                | --- | 024 "DIA CIRC CONCR     |  |
| 018 "DIA                        | CIRC METAL |                       |           | ---                | --- | LEN=0096 INSTALLED UNKN |  |
| EN=0170                         | INSTALLED  | UNKN                  | 1581/1311 | ---                | --- |                         |  |

EXTRACT DATE: 12/28/2024 ROADWAY MANAGEMENT SYSTEM PAGE NUMBER: 39  
PRINT DATE: 12/30/2024 SLD COUNTY/SR - ANNUAL PRINT COUNTY: LYCOMING

DIR: B TOTAL LEN: 36.176 MI. DIST: 03-2 SR: 15  
LEFT MUN: LEWIS T RIGHT MUN: LEWIS T

|   |                        |   |
|---|------------------------|---|
| 018 "DIA CIRC METAL<br>LEN=0220 INSTALLED UNKN 1581/0808              | 1580/1207              | 024 "DIA CIRC CONCR<br>LEN=0084 INSTALLED UNKN                  |
| MILEPOST 149.00 1581/0723   | 1580/0837              | 024 "DIA CIRC CONCR<br>LEN=0084 INSTALLED UNKN                  |
|   | 1580/0723              | MILEPOST 149.00   |
|   | 1580/0482              | 024 "DIA CIRC CONCR<br>LEN=0084 INSTALLED UNKN                  |
|   | 1580/0137              | 024 "DIA CIRC CONCR<br>LEN=0084 INSTALLED UNKN                  |
| 1 0 01036 0 02 0689+50 124130 FT<br>LENGTH(AH 2492 BK 2458) 1581/0000 | 123498 FT<br>1580/0000 | 1 0 01036 0 02 0689+50<br>LENGTH(AH 2518 BK 2586)               |
| 036 "DIA CIRC CONCR<br>LEN=0120 INSTALLED UNKN 1571/2323              |                        |   |
| 030 "DIA CIRC METAL<br>LEN=0140 INSTALLED UNKN 1571/1870              |                        |   |
| 030 "DIA CIRC METAL<br>LEN=0190 INSTALLED UNKN 1571/1003              |                        |   |
| 018 "DIA CIRC METAL<br>LEN=0150 INSTALLED UNKN 1571/0628              |                        |   |
| 024 "DIA CIRC METAL<br>LEN=0140 INSTALLED UNKN 1571/0271              |                        |   |
| 1 0 01036 0 02 0663+64 121672 FT<br>LENGTH(AH 2458 BK 2665) 1571/0000 | 120912 FT<br>1570/0000 | 1 0 01036 0 02 0663+64<br>LENGTH(AH 2586 BK 2397)               |
| 024 "DIA CIRC METAL<br>LEN=0130 INSTALLED UNKN 1561/2535              |                        |   |
|   | 1560/2388              | BMS EN 41/0015/1560/2220<br>0 0 00000 0 00 0000+00<br>TROUT RUN |
|   | 1560/2220              | BMS BG 41/0015/1560/2220  |
| 030 "DIA CIRC CONCR<br>LEN=0080 INSTALLED UNKN 1561/1978              |                        |   |
|   | 1560/1847              | RAMP D RD<br>(SR8009 SEG 0750/2280)                             |
|   | 1560/1174              | 036 "DIA CIRC CONCR<br>LEN=0082 INSTALLED UNKN                  |
| 024 "DIA CIRC CONCR<br>LEN=0052 INSTALLED UNKN 1561/1017              |                        |   |
| MILEPOST 148.00 1561/0391   | 1560/0391              | MILEPOST 148.00   |
| CROSSOVER RD<br>(CONN) 1561/0019                                      | 1560/0021              | CROSSOVER RD<br>(CONN)  |
| 1 0 01036 0 02 0639+67 119007 FT<br>LENGTH(AH 2665 BK 2237) 1561/0000 | 118515 FT<br>1560/0000 | 1 0 01036 0 02 0639+67<br>LENGTH(AH 2397 BK 2305)               |
| 018 "DIA CIRC CONCR<br>LEN=0012 INSTALLED UNKN 1551/2120              |                        |   |

EXTRACT DATE: 12/28/2024 ROADWAY MANAGEMENT SYSTEM PAGE NUMBER: 38  
PRINT DATE: 12/30/2024 SLD COUNTY/SR - ANNUAL PRINT COUNTY: LYCOMING

DIR: B TOTAL LEN: 36.176 MI. DIST: 03-2 SR: 15  
LEFT MUN: LEWIS T RIGHT MUN: LEWIS T

|   |  |   |
|---|--|---|
| 030 "DIA CIRC CONCR<br>LEN=0084 INSTALLED UNKN 1551/1777  | 1550/1800  | 030 "DIA CIRC CONCR<br>LEN=0076 INSTALLED UNKN  |
| 018 "DIA CIRC METAL<br>LEN=0124 INSTALLED UNKN 1551/1430<br>BMS EN 41/0015/1551/1138 1551/1328<br>0 0 00000 0 00 0000+00<br>SR 14<br>BMSBG 41/0015/1551/1138 1551/1138                                  | 1550/1469<br>1550/1259<br>1550/1079<br>1550/0814<br>1550/0450  | BMS EN 41/0015/1550/1259<br>0 0 00000 0 00 0000+00<br>PA 14<br>BMSBG 41/0015/1550/1259<br>RAMP C RD<br>(SR8009 SEG 0010/0000)<br>018 "DIA CIRC CONCR<br>LEN=0070 INSTALLED UNKN<br>018 "DIA CIRC CONCR<br>LEN=0070 INSTALLED UNKN                             |
| RAMP B RD<br>(SR8009 SEG 0250/0000) 1551/0243<br>1 0 01036 0 02 0616+62 116770 FT<br>018 "DIA CIRC METAL<br>LEN=0104 INSTALLED UNKN<br>NC MARINE CORPS LEAG MEM HW<br>LENGTH(AH 2237 BK 2775) 1551/0000 | 116210 FT 1 0 01036 0 02 0616+62<br>NC MARINE CORPS LEAG MEM HW<br>1550/0000 LENGTH(AH 2305 BK 2694) |   |
| RAMP A RD<br>(SR9415 SEG 0010/0209) 1541/1361<br>024 "DIA CIRC CONCR<br>LEN=0140 INSTALLED 2000 1541/1352   | 1540/1290  | 024 "DIA CIRC CONCR<br>LEN=0056 INSTALLED 2000  |
| 018 "DIA CIRC CONCR<br>LEN=0104 INSTALLED 2000 1541/0822  | 1540/0780  | 018 "DIA CIRC CONCR<br>LEN=0070 INSTALLED 2000  |
| MILEPOST 147.00 1541/0241<br>018 "DIA CIRC CONCR<br>LEN=0070 INSTALLED 2000 1541/0172   | 1540/0160<br>1540/0130<br>113516 FT  | MILEPOST 147.00<br>015 "H 21" W ELLIP CONC<br>LEN=0052 INSTALLED 2000<br>0 0 00000 0 00 0000+00<br>WOLF RUN<br>STRUCTURE LENGTH 28 FT<br>BMSID 41/0015/1540/0000<br>LENGTH(AH 2694 BK 1570)<br>018 "DIA CIRC CONCR<br>LEN=0060 INSTALLED 2000<br>CROSSOVER RD |
| 0 0 00000 0 00 0000+00 113995 FT<br>WOLF RUN<br>STRUCTURE LENGTH 28 FT<br>BMSID 41/0015/1540/0000<br>LENGTH(AH 2775 BK 1493) 1541/0000  | 1530/1312  |   |
| CROSSOVER RD  |  |   |



EXTRACT DATE: 12/28/2024 ROADWAY MANAGEMENT SYSTEM PAGE NUMBER: 37  
PRINT DATE: 12/30/2024 SLD COUNTY/SR - ANNUAL PRINT COUNTY: LYCOMING

DIR: B TOTAL LEN: 36.176 MI. DIST: 03-2 SR: 15  
LEFT MUN: LEWIS T RIGHT MUN: LEWIS T

| (CONN)                  | 1531/1275 |     |     |     | 1530/1303 (CONN)                 |
|-------------------------|-----------|-----|-----|-----|----------------------------------|
| 018 "DIA CIRC CONCR     |           |     |     |     | 018 "DIA CIRC CONCR              |
| LEN=0070 INSTALLED 2000 | 1531/0782 | --- | --- | --- | LEN=0120 INSTALLED 2000          |
|                         |           |     |     |     | 018 "DIA CIRC CONCR              |
| 018 "DIA CIRC CONCR     |           |     |     |     | LEN=0146 INSTALLED 2000          |
| LEN=0070 INSTALLED 2000 | 1531/0385 | --- | --- |     |                                  |
| 0 0 00000 0 00 0000+00  | 112502 FT |     |     |     | 111946 FT 0 0 00000 0 00 0000+00 |
| 018 "DIA CIRC CONCR     |           |     |     |     | 021 "DIA CIRC CONCR              |
| LEN=0070 INSTALLED 2000 | 1531/0000 | --- | --- | --- | LEN=0108 INSTALLED 2000          |
| LENGTH(AH 1493 BK 2810) |           |     |     |     | LENGTH(AH 1570 BK 2790)          |
| 018 "DIA CIRC CONCR     |           |     |     |     |                                  |
| LEN=0065 INSTALLED 2000 | 1521/2538 | --- | --- |     |                                  |
| 018 "DIA CIRC CONCR     |           |     |     |     |                                  |
| LEN=0070 INSTALLED 2000 | 1521/2122 | --- | --- |     |                                  |
| 018 "DIA CIRC CONCR     |           |     |     |     |                                  |
| LEN=0070 INSTALLED 2000 | 1521/1722 | --- | --- |     |                                  |
|                         |           |     |     |     | 018 "DIA CIRC CONCR              |
| 018 "DIA CIRC CONCR     |           |     |     |     | LEN=0080 INSTALLED 2000          |
| LEN=0066 INSTALLED 2000 | 1521/1514 | --- | --- |     |                                  |
|                         |           |     |     |     | 018 "DIA CIRC CONCR              |
| 018 "DIA CIRC CONCR     |           |     |     |     | LEN=0064 INSTALLED 2000          |
| LEN=0066 INSTALLED 2000 | 1521/1299 | --- | --- |     |                                  |
|                         |           |     |     |     | 018 "DIA CIRC CONCR              |
| 042 "DIA CIRC CONCR     |           |     |     |     | LEN=0064 INSTALLED 2000          |
| LEN=0300 INSTALLED 2000 | 1521/0817 | --- | --- |     | 042 "DIA CIRC CONCR              |
|                         |           |     |     |     | LEN=0080 INSTALLED 2000          |
| 018 "DIA CIRC CONCR     |           |     |     |     |                                  |
| LEN=0110 INSTALLED 2000 | 1521/0337 | --- | --- |     | 018 "DIA CIRC CONCR              |
|                         |           |     |     |     | LEN=0090 INSTALLED 2000          |
| 0 0 00000 0 00 0000+00  | 109692 FT |     |     |     | 021 "DIA CIRC CONCR              |
| 018 "DIA CIRC CONCR     |           |     |     |     | LEN=0070 INSTALLED 2000          |
| LEN=0066 INSTALLED 2000 |           |     |     |     | 0 0 00000 0 00 0000+00           |
| LENGTH(AH 2810 BK 2967) | 1521/0000 | --- | --- | --- | 018 "DIA CIRC CONCR              |
| 018 "DIA CIRC CONCR     |           |     |     |     | LEN=0068 INSTALLED 2000          |
| LEN=0070 INSTALLED 2000 | 1511/2385 | --- | --- |     | LENGTH(AH 2790 BK 2902)          |
|                         |           |     |     |     |                                  |
|                         |           |     |     |     | 021 "DIA CIRC CONCR              |
| MILEPOST 146.00         | 1511/2175 | --- | --- |     | LEN=0066 INSTALLED 2000          |
| 018 "DIA CIRC CONCR     |           |     |     |     |                                  |
| LEN=0070 INSTALLED 2000 | 1511/2020 | --- | --- |     | MILEPOST 146.00                  |

DIR: B TOTAL LEN: 36.176 MI. DIST: 03-2 SR: 15  
LEFT MUN: LEWIS T RIGHT MUN: LEWIS T

EXTRACT DATE: 12/28/2024 ROADWAY MANAGEMENT SYSTEM PAGE NUMBER: 35  
PRINT DATE: 12/30/2024 SLD COUNTY/SR - ANNUAL PRINT COUNTY: LYCOMING
















DIR: B TOTAL LEN: 36.176 MI. DIST: 03-2 SR: 15  
LEFT MUN: LEWIS T RIGHT MUN: LEWIS T

| TRIB         | LYCOMING CK  | STRUCTURE LENGTH | 10 FT | BMSID | 41/0015/1480/1422 | 1481/1422 |  | 1480/2450 | LEN=0100     | INSTALLED         | UNKN   |
|--------------|--------------|------------------|-------|-------|-------------------|-----------|--|-----------|--------------|-------------------|--------|
|              |              |                  |       |       |                   |           |  |           | 018 "DIA     | CIRC              | CONCR  |
|              |              |                  |       |       |                   |           |  | 1480/2028 | LEN=0100     | INSTALLED         | UNKN   |
|              |              |                  |       |       |                   |           |  |           | 018 "DIA     | CIRC              | CONCR  |
|              |              |                  |       |       |                   |           |  | 1480/1528 | LEN=0110     | INSTALLED         | 2000   |
| TRIB         | LYCOMING CK  | STRUCTURE LENGTH | 10 FT | BMSID | 41/0015/1480/1422 | 1481/1422 |  | 1480/1422 | BMSID        | 41/0015/1480/1422 |        |
|              |              |                  |       |       |                   |           |  |           | 024 "DIA     | CIRC              | CONCR  |
|              |              |                  |       |       |                   |           |  | 1480/0808 | LEN=0120     | INSTALLED         | 2000   |
| 024 "DIA     | CIRC         | CONCR            |       |       |                   |           |  |           |              |                   |        |
| LEN=0065     | INSTALLED    | 2000             |       |       |                   |           |  |           |              |                   |        |
| 1481/0802    |              |                  |       |       |                   |           |  |           |              |                   |        |
| 0 0 00000    | 0 00 0000+00 | 100033 FT        |       |       |                   |           |  | 099610 FT | 0 0 00000    | 0 00 0000+00      |        |
| LENGTH(AH    | 2989 BK      | 1932)            |       |       |                   |           |  | 1480/0000 | LENGTH(AH    | 2906 BK           | 1984)  |
|              |              |                  |       |       |                   |           |  |           | 030 "DIA     | CIRC              | CONCR  |
|              |              |                  |       |       |                   |           |  | 1470/1983 | LEN=0170     | INSTALLED         | 2000   |
| 024 "DIA     | CIRC         | CONCR            |       |       |                   |           |  |           |              |                   |        |
| LEN=0065     | INSTALLED    | 2000             |       |       |                   |           |  |           |              |                   |        |
| 1471/1862    |              |                  |       |       |                   |           |  |           |              |                   |        |
| 018 "DIA     | CIRC         | CONCR            |       |       |                   |           |  |           |              |                   |        |
| LEN=0065     | INSTALLED    | 2000             |       |       |                   |           |  | 1470/1242 | 018 "DIA     | CIRC              | METAL  |
| 030 "DIA     | CIRC         | CONCR            |       |       |                   |           |  |           | LEN=0150     | INSTALLED         | 2000   |
| LEN=0100     | INSTALLED    | 2000             |       |       |                   |           |  |           |              |                   |        |
| 1471/0927    |              |                  |       |       |                   |           |  |           |              |                   |        |
| 018 "DIA     | CIRC         | CONCR            |       |       |                   |           |  | 1470/0862 | 030 "DIA     | CIRC              | CONCR  |
| LEN=0085     | INSTALLED    | 2000             |       |       |                   |           |  |           | LEN=0150     | INSTALLED         | 2000   |
| 1471/0862    |              |                  |       |       |                   |           |  | 1470/0362 | 021 "DIA     | CIRC              | CONCR  |
|              |              |                  |       |       |                   |           |  |           | LEN=0070     | INSTALLED         | 2000   |
| 018 "DIA     | CIRC         | CONCR            |       |       |                   |           |  |           |              |                   |        |
| LEN=0062     | INSTALLED    | 2000             |       |       |                   |           |  | 1470/0189 |              | MILEPOST          | 144.00 |
| 1471/0357    |              |                  |       |       |                   |           |  |           |              |                   |        |
| MILEPOST     | 144.00       |                  |       |       |                   |           |  | 097626 FT | 0 0 00000    | 0 00 0000+00      |        |
| 0 0 00000    | 0 00 0000+00 | 098101 FT        |       |       |                   |           |  |           |              |                   |        |
| LEWIS        |              |                  |       |       |                   |           |  |           |              |                   |        |
| LYCOMING T   |              |                  |       |       |                   |           |  | 1470/0000 | LEWIS        |                   |        |
| LENGTH(AH    | 1932 BK      | 2187)            |       |       |                   |           |  |           | LYCOMING T   |                   |        |
| CROSSOVER RD |              |                  |       |       |                   |           |  | 1460/1981 | LENGTH(AH    | 1984 BK           | 2200)  |
| (CONN)       |              |                  |       |       |                   |           |  |           | CROSSOVER RD |                   |        |
| 024 "DIA     | CIRC         | CONCR            |       |       |                   |           |  |           | (CONN)       |                   |        |
| LEN=0075     | INSTALLED    | 2000             |       |       |                   |           |  |           |              |                   |        |
| 1461/1962    |              |                  |       |       |                   |           |  |           |              |                   |        |
|              |              |                  |       |       |                   |           |  | 1460/1962 | 024 "DIA     | CIRC              | CONCR  |
|              |              |                  |       |       |                   |           |  |           | LEN=0070     | INSTALLED         | 2000   |
|              |              |                  |       |       |                   |           |  | 1460/1210 | 018 "DIA     | CIRC              | CONCR  |
|              |              |                  |       |       |                   |           |  |           | LEN=0065     | INSTALLED         | 2000   |
| 018 "DIA     | CIRC         | CONCR            |       |       |                   |           |  |           |              |                   |        |
| LEN=0070     | INSTALLED    | 2000             |       |       |                   |           |  | 1460/0762 | 018 "DIA     | CIRC              | CONCR  |
| 1461/1205    |              |                  |       |       |                   |           |  |           | LEN=0065     | INSTALLED         | 2000   |

[illegible]

EXTRACT DATE: 12/28/2024 ROADWAY MANAGEMENT SYSTEM PAGE NUMBER: 33  
PRINT DATE: 12/30/2024 SLD COUNTY/SR - ANNUAL PRINT COUNTY: LYCOMING

DIR: B TOTAL LEN: 36.176 MI. DIST: 03-2 SR: 15  
LEFT MUN: LYCOMING T RIGHT MUN: LYCOMING T

|                                    |  |           |                          |
|------------------------------------|--|-----------|--------------------------|
| BMS EN 41/0015/1441/0633 1441/0753 |    | 1440/0728 | BMS EN 41/0015/1440/0610 |
| 0 0 00000 0 00 0000+00             |  |           | 0 0 00000 0 00 0000+00   |
| SR0973                             |  |           | SR0973                   |
| BMSBG 41/0015/1441/0633 1441/0633  |    | 1440/0610 | BMSBG 41/0015/1440/0610  |
|                                    |  | 1440/0452 | 018 "DIA CIRC CONCR      |
| 018 "DIA CIRC CONCR                |    |           | LEN=0065 INSTALLED 2000  |
| LEN=0060 INSTALLED 2000 1441/0440  |  | 1440/0403 | BMS EN 41/0015/1440/0000 |
| BMS EN 41/0015/1441/0000 1441/0403 |    | 089773 FT | 0 0 00000 0 00 0000+00   |
| 0 0 00000 0 00 0000+00 090231 FT   |  |           | HOAGLAND RUN             |
| HOAGLAND RUN                       |  |           | BMSBG 41/0015/1440/0000  |
| BMSBG 41/0015/1441/0000            |    | 1440/0000 | LENGTH(AH 2888 BK 2131)  |
| LENGTH(AH 2930 BK 2163) 1441/0000  |  | 1430/2047 | 018 "DIA CIRC CONCR      |
|                                    |  |           | LEN=0060 INSTALLED 2000  |
| 018 "DIA CIRC CONCR                |    |           |                          |
| LEN=0070 INSTALLED 2000 1431/2047  |  |           |                          |
| 018 "DIA CIRC CONCR                |    |           |                          |
| LEN=0080 INSTALLED 2000 1431/1547  |  |           |                          |
|                                    |  |           |                          |
|                                    |  | 1430/0647 | 018 "DIA CIRC CONCR      |
| 042 "DIA CIRC CONCR                |    |           | LEN=0070 INSTALLED 2000  |
| LEN=0110 INSTALLED 2000 1431/0050  |  |           |                          |
|                                    |  | 1430/0005 | 042 "DIA CIRC CONCR      |
| 0 0 00000 0 00 0000+00 088068 FT   |    | 087642 FT | LEN=0150 INSTALLED 2000  |
| LENGTH(AH 2163 BK 3216) 1431/0000  |  | 1430/0000 | 0 0 00000 0 00 0000+00   |
| 018 "DIA CIRC CONCR                |  |           | LENGTH(AH 2131 BK 3192)  |
| LEN=0070 INSTALLED 2000 1421/3139  |    |           |                          |
| MILEPOST 142.00 1421/2846          |  |           |                          |
|                                    |  | 1420/2822 | MILEPOST 142.00          |
| CROSSOVER RD                       |    | 1420/2268 | CROSSOVER RD             |
| (CONN) 1421/2288                   |  |           | (CONN)                   |
| 018 "DIA CIRC CONCR                |    |           |                          |
| LEN=0070 INSTALLED 2000 1421/2240  |  | 1420/1810 | 036 "DIA CIRC CONCR      |
| 036 "DIA CIRC CONCR                |    | 1420/1386 | LEN=0280 INSTALLED 2000  |
| LEN=0120 INSTALLED 2000 1421/1810  |  |           | 018 "DIA CIRC METAL      |
|                                    |  |           | LEN=0060 INSTALLED 2000  |
|                                    |  |           |                          |
| 018 "DIA CIRC CONCR                |   |           |                          |
| LEN=0080 INSTALLED 2000 1421/0556  |  | 084450 FT | 0 0 00000 0 00 0000+00   |
| 0 0 00000 0 00 0000+00 084852 FT   |  | 1420/0000 | LENGTH(AH 3192 BK 2453)  |
| LENGTH(AH 3216 BK 2454) 1421/0000  |  | 1410/2439 | 036 "DIA CIRC CONCR      |
| 036 "DIA CIRC CONCR                |  | 1410/2113 | LEN=0170 INSTALLED 2000  |
| LEN=0140 INSTALLED 2000 1411/2439  |  |           | 018 "DIA CIRC CONCR      |
|                                    |  |           | LEN=0060 INSTALLED 2000  |

| DIR: B   |           | TOTAL LEN: | 36.176 MI. | DIST: 03-2            | SR: 15   |
|--|-----------|------------|------------|-----------------------|--|
| LEFT MUN: LYCOMING T                           |           |            |            | RIGHT MUN: LYCOMING T |  |
| 018 "DIA CIRC CONCR<br>LEN=0066 INSTALLED 2000 | 1411/2087 | -- -- --   |            |                       |  |
| 018 "DIA CIRC CONCR<br>LEN=0130 INSTALLED 2000 | 1411/0738 | -- -- --   |            |                       |  |
| 027 "DIA CIRC CONCR<br>LEN=0130 INSTALLED 2000 | 1411/0247 | -- -- --   |            | 1410/0720             | 018 "DIA CIRC CONCR<br>LEN=0090 INSTALLED 2000 |
| 0 0 00000 0 00 0000+00 082398 FT               |           | -- -- --   |            | 1410/0552             | 018 "DIA CIRC CONCR<br>LEN=0070 INSTALLED 2000 |
| LENGTH(AH 2454 BK 2543) 1411/0000              |           | -- -- --   |            | 1410/0247             | 027 "DIA CIRC CONCR<br>LEN=0156 INSTALLED 2000 |
| MILEPOST 141.00 1401/2490                      |           | -- -- --   |            | 081997 FT             | 0 0 00000 0 00 0000+00                         |
|  |           | -- -- --   |            | 1410/0000             | LENGTH(AH 2453 BK 2617)                        |
|  |           | -- -- --   |            | 1400/2564             | MILEPOST 141.00                                |
| 018 "DIA CIRC CONCR<br>LEN=0130 INSTALLED 2000 | 1401/2310 | -- -- --   |            | 1400/2420             | 018 "DIA CIRC CONCR<br>LEN=0075 INSTALLED 2000 |
|  |           | -- -- --   |            |                       |  |
| 018 "DIA CIRC CONCR<br>LEN=0064 INSTALLED 2000 | 1401/1540 | -- -- --   |            | 1400/2350             | 018 "DIA CIRC CONCR<br>LEN=0140 INSTALLED 2000 |
| CROSSOVER RD<br>(CONN)                         | 1401/1528 | -- -- --   |            |                       |  |
| 030 "DIA CIRC CONCR<br>LEN=0120 INSTALLED UNKN | 1401/1464 | -- -- --   |            | 1400/1601             | CROSSOVER RD<br>(CONN)                         |
|  |           | -- -- --   |            | 1400/1540             | 030 "DIA CIRC CONCR<br>LEN=0120 INSTALLED 2000 |
|  |           | -- -- --   |            |                       |  |
| 018 "DIA CIRC CONCR<br>LEN=0064 INSTALLED 2000 | 1401/0170 | -- -- --   |            | 1400/1020             | 018 "DIA CIRC CONCR<br>LEN=0080 INSTALLED 2000 |
| BMSBN 41/0015/1401/0000 1401/0103              |           | -- -- --   |            |                       |  |
| -663   |           | -- -- --   |            | 1400/0133             | BMSBN 41/0015/1400/0000                        |
| BMSBG 41/0015/1401/0000                        |           | -- -- --   |            | 079380 FT             | 0 0 00000 0 00 0000+00                         |
| LENGTH(AH 2543 BK 2908) 1401/0000              |           | -- -- --   |            |                       | T-663  |
|  |           | -- -- --   |            | 1400/0000             | BMSBG 41/0015/1400/0000                        |
|  |           | -- -- --   |            | 1390/2350             | LENGTH(AH 2617 BK 2898)                        |
| 018 "DIA CIRC CONCR<br>LEN=0080 INSTALLED 2000 | 1391/1893 | -- -- --   |            |                       | 018 "DIA CIRC CONCR<br>LEN=0086 INSTALLED 2000 |
|  |           | -- -- --   |            | 1390/1836             |  |
| RAMP G RD                                      |           | -- -- --   |            | 1390/1752             | 018 "DIA CIRC CONCR<br>LEN=0105 INSTALLED 2000 |
|  |           | -- -- --   |            |                       | RAMP F RD<br>(SR8015 SEG 0750/1354)            |

EXTRACT DATE: 12/28/2024 ROADWAY MANAGEMENT SYSTEM PAGE NUMBER: 31  
PRINT DATE: 12/30/2024 SLD COUNTY/SR - ANNUAL PRINT COUNTY: LYCOMING

DIR: B TOTAL LEN: 36.176 MI. DIST: 03-2 SR: 15  
LEFT MUN: LYCOMING T RIGHT MUN: LYCOMING T

(SR8015 SEG 0500/0000) 1391/1521  
018 "DIA CIRC CONCR  
LEN=0070 INSTALLED 2000 1391/1310

BMS EN 41/0015/1391/0437 1391/0547  
018 "DIA CIRC CONCR  
LEN=0045 INSTALLED 2000 1391/0450

0 0 00000 0 00 0000+00  
SR 3026  
BMSBG 41/0015/1391/0437 1391/0437  
OLD LYCOMING T 1391/0436

MILEPOST 140.00 1391/0215  
0 0 00000 0 00 0000+00 076947 FT  
NC DOLLY M WILT MEMORIAL HW  
LENGTH(AH 2908 BK 1462) 1391/0000

RAMP H RD  
(SR8015 SEG 0250/1147) 1381/0938

BEAUTYS RUN  
STRUCTURE LENGTH 33 FT  
BMSID 41/0015/1380/0650 1381/0711  
018 "DIA CIRC METAL  
LEN=0116 INSTALLED 2000 1381/0534  
018 "DIA CIRC METAL  
LEN=0092 INSTALLED 2000 1381/0234  
SIGN: CENTER MOUNTD  
BMSID 41/0015/1381/0164 1381/0164  
BMS EN 41/0015/1381/0000 1381/0074  
0 0 00000 0 00 0000+00 075485 FT  
T-395  
BMSBG 41/0015/1381/0000  
LENGTH(AH 1462 BK 1570) 1381/0000  
018 "DIA CIRC METAL  
LEN=0100 INSTALLED 2000 1371/1157

018 "DIA CIRC METAL  
LEN=0094 INSTALLED 2000 1371/0760

1390/0929 018 "DIA CIRC CONCR  
LEN=0112 INSTALLED 2000  
1390/0556 018 "DIA CIRC CONCR  
1390/0533 LEN=0130 INSTALLED UNKN  
BMS EN 41/0015/1390/0423

1390/0435 LYCOMING  
OLD LYCOMING T  
0 0 00000 0 00 0000+00  
SR 3026  
1390/0423 BMSBG 41/0015/1390/0423

1390/0385 018 "DIA CIRC CONCR  
LEN=0045 INSTALLED 2000

1390/0205 MILEPOST 140.00  
076482 FT 0 0 00000 0 00 0000+00  
NC DOLLY M WILT MEMORIAL HW  
1390/0000 LENGTH(AH 2898 BK 1467)  
018 "DIA CIRC METAL  
1380/1244 LEN=0106 INSTALLED 2000  
1380/1149 RAMP E RD  
(SR8015 SEG 0010/0000)

1380/0829 018 "DIA CIRC CONCR  
LEN=0100 INSTALLED 2000  
1380/0650 BEAUTYS RUN  
STRUCTURE LENGTH 33 FT  
BMSID 41/0015/1380/0650

1380/0074 BMS EN 41/0015/1380/0000  
075015 FT 0 0 00000 0 00 0000+00  
T-395  
1380/0000 BMSBG 41/0015/1380/0000  
LENGTH(AH 1467 BK 1576)

1370/1110 054 "DIA CIRC CONCR  
LEN=0248 INSTALLED 2000

EXTRACT DATE: 12/28/2024 ROADWAY MANAGEMENT SYSTEM PAGE NUMBER: 30  
PRINT DATE: 12/30/2024 SLD COUNTY/SR - ANNUAL PRINT COUNTY: LYCOMING

DIR: B TOTAL LEN: 36.176 MI. DIST: 03-2 SR: 15  
LEFT MUN: OLD LYCOMING T RIGHT MUN: OLD LYCOMING T

|  |           |           |  |
|--|-----------|-----------|--|
| 0 0 00000 0 00 0000+00 073915 FT                         | ---       | 1370/0001 | 036 "DIA CIRC CONCR<br>LEN=0176 INSTALLED 2000 |
| 027 "DIA CIRC CONCR                                      |           | 073439 FT | 0 0 00000 0 00 0000+00                         |
| LEN=0054 INSTALLED 2000                                  |           | 1370/0000 | LENGTH(AH 1576 BK 2424)                        |
| LENGTH(AH 1570 BK 2473) 1371/0000                        | S---      |           |  |
|  | ---       | 1360/1624 | 018 "DIA CIRC CONCR<br>LEN=0060 INSTALLED 2000 |
|  | ---       | 1360/1374 | 018 "DIA CIRC CONCR<br>LEN=0052 INSTALLED 2000 |
|  | ---       | 1360/1133 | 018 "DIA CIRC CONCR<br>LEN=0166 INSTALLED 2000 |
|  | ---       | 1360/1054 | 066 "DIA CIRC CONCR<br>LEN=0150 INSTALLED 2000 |
| 018 "DIA CIRC CONCR<br>LEN=0054 INSTALLED 2000 1361/1037 | ---       |           |  |
|  | ---       | 1360/0937 | 018 "DIA CIRC CONCR<br>LEN=0058 INSTALLED 2000 |
| 018 "DIA CIRC CONCR<br>LEN=0054 INSTALLED 2000 1361/0798 | ---       |           |  |
| 018 "DIA CIRC CONCR<br>LEN=0054 INSTALLED 2000 1361/0543 | ---       |           |  |
| MILEPOST 139.00 1361/0418                                | □--□--□-- | 1360/0418 | MILEPOST 139.00                                |
| 036 "DIA CIRC CONCR<br>LEN=0054 INSTALLED 2000 1361/0321 | ---       | 1360/0321 | 036 "DIA CIRC CONCR<br>LEN=0070 INSTALLED 2000 |
|  | ---       | 1360/0001 | 036 "DIA CIRC CONCR<br>LEN=0060 INSTALLED 2000 |
| 0 0 00000 0 00 0000+00 071442 FT                         | ---       | 071015 FT | 0 0 00000 0 00 0000+00                         |
| 036 "DIA CIRC CONCR                                      |           | 1360/0000 | LENGTH(AH 2424 BK 2673)                        |
| LEN=0054 INSTALLED 2000                                  | S---      |           |  |
| LENGTH(AH 2473 BK 2666) 1361/0000                        |           |           |  |
| 018 "DIA CIRC CONCR<br>LEN=0060 INSTALLED 2000 1351/2031 | ---       |           |  |
| 018 "DIA CIRC CONCR<br>LEN=0058 INSTALLED 2000 1351/1577 | ---       |           |  |
| 018 "DIA CIRC CONCR<br>LEN=0050 INSTALLED 2000 1351/1124 | ---       |           |  |
| 018 "DIA CIRC CONCR<br>LEN=0054 INSTALLED 2000 1351/0520 | ---       | 1350/0520 | 018 "DIA CIRC CONCR<br>LEN=0048 INSTALLED 2000 |
| 0 0 00000 0 00 0000+00 068776 FT                         |           | 068342 FT | 0 0 00000 0 00 0000+00                         |
| LENGTH(AH 2666 BK 1891) 1351/0000                        | S---      | 1350/0000 | LENGTH(AH 2673 BK 1895)                        |
| 018 "DIA CIRC CONCR                                      |           |           |  |
| LEN=0170 INSTALLED 2000 1341/1884                        | ---       |           |  |
|  | ---       | 1340/1870 | 054 "DIA CIRC CONCR<br>LEN=0250 INSTALLED 2000 |
|  | ---       | 1340/1435 | 018 "DIA CIRC METAL<br>LEN=0225 INSTALLED 2000 |
| 018 "DIA CIRC METAL                                      |           |           |  |



| LEFT                              |  |  |  |  |  |  |  |  |  | RIGHT                             |  |  |  |  |  |  |  |  |  |
|-----------------------------------|--|--|--|--|--|--|--|--|--|-----------------------------------|--|--|--|--|--|--|--|--|--|
| DIR: B                            |  |  |  |  |  |  |  |  |  | DIST: 03-2                        |  |  |  |  |  |  |  |  |  |
| MUN: OLD LYCOMING T               |  |  |  |  |  |  |  |  |  | SR: 15                            |  |  |  |  |  |  |  |  |  |
| TOTAL LEN: 36.176 MI.             |  |  |  |  |  |  |  |  |  |                                   |  |  |  |  |  |  |  |  |  |
| EN=0108 INSTALLED 2000 1341/0988  |  |  |  |  |  |  |  |  |  |                                   |  |  |  |  |  |  |  |  |  |
| 018 "DIA CIRC CONCR               |  |  |  |  |  |  |  |  |  |                                   |  |  |  |  |  |  |  |  |  |
| EN=0108 INSTALLED 2000 1341/0536  |  |  |  |  |  |  |  |  |  |                                   |  |  |  |  |  |  |  |  |  |
| 018 "DIA CIRC CONCR               |  |  |  |  |  |  |  |  |  |                                   |  |  |  |  |  |  |  |  |  |
| EN=0100 INSTALLED 2000 1341/0081  |  |  |  |  |  |  |  |  |  |                                   |  |  |  |  |  |  |  |  |  |
| 0 0 00000 0 00 0000+00 066885 FT  |  |  |  |  |  |  |  |  |  | 066447 FT 0 0 00000 0 00 0000+00  |  |  |  |  |  |  |  |  |  |
| LENGTH(AH 1891 BK 3621) 1341/0000 |  |  |  |  |  |  |  |  |  | 1340/0000 LENGTH(AH 1895 BK 3643) |  |  |  |  |  |  |  |  |  |
|                                   |  |  |  |  |  |  |  |  |  | RETAINING WALL END                |  |  |  |  |  |  |  |  |  |
| MILEPOST 138.00 1331/3326         |  |  |  |  |  |  |  |  |  | BMSID 41/0015/1330/0541           |  |  |  |  |  |  |  |  |  |
| 018 "DIA CIRC METAL               |  |  |  |  |  |  |  |  |  | MILEPOST 138.00                   |  |  |  |  |  |  |  |  |  |
| EN=0116 INSTALLED 2000 1331/3282  |  |  |  |  |  |  |  |  |  |                                   |  |  |  |  |  |  |  |  |  |
|                                   |  |  |  |  |  |  |  |  |  | 018 "DIA CIRC CONCR               |  |  |  |  |  |  |  |  |  |
|                                   |  |  |  |  |  |  |  |  |  | LEN=0040 INSTALLED 2000           |  |  |  |  |  |  |  |  |  |
|                                   |  |  |  |  |  |  |  |  |  | 018 "DIA CIRC CONCR               |  |  |  |  |  |  |  |  |  |
|                                   |  |  |  |  |  |  |  |  |  | LEN=0040 INSTALLED 2000           |  |  |  |  |  |  |  |  |  |
|                                   |  |  |  |  |  |  |  |  |  | 018 "DIA CIRC CONCR               |  |  |  |  |  |  |  |  |  |
|                                   |  |  |  |  |  |  |  |  |  | LEN=0040 INSTALLED 2000           |  |  |  |  |  |  |  |  |  |
| NOISE WALL END                    |  |  |  |  |  |  |  |  |  |                                   |  |  |  |  |  |  |  |  |  |
| BMSID 41/0015/1331/0006 1331/2211 |  |  |  |  |  |  |  |  |  | 018 "DIA CIRC CONCR               |  |  |  |  |  |  |  |  |  |
|                                   |  |  |  |  |  |  |  |  |  | LEN=0040 INSTALLED 2000           |  |  |  |  |  |  |  |  |  |
| 018 "DIA CIRC CONCR               |  |  |  |  |  |  |  |  |  |                                   |  |  |  |  |  |  |  |  |  |
| EN=0054 INSTALLED 2000 1331/1824  |  |  |  |  |  |  |  |  |  |                                   |  |  |  |  |  |  |  |  |  |
| BOTTLE RUN                        |  |  |  |  |  |  |  |  |  | BOTTLE RUN                        |  |  |  |  |  |  |  |  |  |
| STRUCTURE LENGTH 43 FT            |  |  |  |  |  |  |  |  |  | STRUCTURE LENGTH 43 FT            |  |  |  |  |  |  |  |  |  |
| BMSID 41/0015/1330/1755 1331/1780 |  |  |  |  |  |  |  |  |  | BMSID 41/0015/1330/1755           |  |  |  |  |  |  |  |  |  |
|                                   |  |  |  |  |  |  |  |  |  | 018 "DIA CIRC CONCR               |  |  |  |  |  |  |  |  |  |
|                                   |  |  |  |  |  |  |  |  |  | LEN=0040 INSTALLED 2000           |  |  |  |  |  |  |  |  |  |
| 018 "DIA CIRC CONCR               |  |  |  |  |  |  |  |  |  |                                   |  |  |  |  |  |  |  |  |  |
| EN=0054 INSTALLED 2000 1331/1718  |  |  |  |  |  |  |  |  |  |                                   |  |  |  |  |  |  |  |  |  |
| 018 "DIA CIRC CONCR               |  |  |  |  |  |  |  |  |  |                                   |  |  |  |  |  |  |  |  |  |
| EN=0054 INSTALLED 2000 1331/1296  |  |  |  |  |  |  |  |  |  |                                   |  |  |  |  |  |  |  |  |  |
|                                   |  |  |  |  |  |  |  |  |  | 018 "DIA CIRC CONCR               |  |  |  |  |  |  |  |  |  |
|                                   |  |  |  |  |  |  |  |  |  | LEN=0060 INSTALLED UNKN           |  |  |  |  |  |  |  |  |  |
| BMSID 41/0015/1331/0910 1331/1022 |  |  |  |  |  |  |  |  |  | BMSID 41/0015/1330/0885           |  |  |  |  |  |  |  |  |  |
| 0 0 00000 0 00 0000+00            |  |  |  |  |  |  |  |  |  | 0 0 00000 0 00 0000+00            |  |  |  |  |  |  |  |  |  |
| -388 MAHAFFEY LANE                |  |  |  |  |  |  |  |  |  | T388                              |  |  |  |  |  |  |  |  |  |
| BMSBG 41/0015/1331/0910 1331/0910 |  |  |  |  |  |  |  |  |  | BMSBG 41/0015/1330/0885           |  |  |  |  |  |  |  |  |  |
| 018 "DIA CIRC CONCR               |  |  |  |  |  |  |  |  |  |                                   |  |  |  |  |  |  |  |  |  |
| EN=0054 INSTALLED 2000 1331/0853  |  |  |  |  |  |  |  |  |  |                                   |  |  |  |  |  |  |  |  |  |
|                                   |  |  |  |  |  |  |  |  |  | 018 "DIA CIRC CONCR               |  |  |  |  |  |  |  |  |  |
|                                   |  |  |  |  |  |  |  |  |  | LEN=0060 INSTALLED 2000           |  |  |  |  |  |  |  |  |  |
|                                   |  |  |  |  |  |  |  |  |  | RETAINING WALL BEGIN              |  |  |  |  |  |  |  |  |  |
|                                   |  |  |  |  |  |  |  |  |  | BMSID 41/0015/1330/0541           |  |  |  |  |  |  |  |  |  |
| 018 "DIA CIRC CONCR               |  |  |  |  |  |  |  |  |  |                                   |  |  |  |  |  |  |  |  |  |
| EN=0054 INSTALLED 2000 1331/0462  |  |  |  |  |  |  |  |  |  |                                   |  |  |  |  |  |  |  |  |  |
| 018 "DIA CIRC CONCR               |  |  |  |  |  |  |  |  |  |                                   |  |  |  |  |  |  |  |  |  |
| EN=0074 INSTALLED 2000 1331/0039  |  |  |  |  |  |  |  |  |  |                                   |  |  |  |  |  |  |  |  |  |

EXTRACT DATE: 12/28/2024 ROADWAY MANAGEMENT SYSTEM PAGE NUMBER: 28  
PRINT DATE: 12/30/2024 SLD COUNTY/SR - ANNUAL PRINT COUNTY: LYCOMING

DIR: B TOTAL LEN: 36.176 MI. DIST: 03-2 SR: 15  
LEFT MUN: OLD LYCOMING T RIGHT MUN: OLD LYCOMING T

| NOISE WALL BEGIN        |           |           |  |           |                         |
|-------------------------|-----------|-----------|--|-----------|-------------------------|
| BMSID 41/0015/1331/0006 | 1331/0006 | 063264 FT |  | 062804 FT | 0 0 00000 0 00 0000+00  |
| 0 0 00000 0 00 0000+00  |           |           |  | 1330/0000 | LENGTH(AH 3643 BK 1345) |
| LENGTH(AH 3621 BK 1320) | 1331/0000 |           |  |           | RETAINING WALL END      |
| RETAINING WALL END      |           |           |  | 1320/1345 | BMSID 41/0015/1320/0650 |
| BMSID 41/0015/1320/0650 | 1321/1320 |           |  |           |                         |
| 018 "DIA CIRC METAL     |           |           |  |           |                         |
| LEN=0072 INSTALLED 2000 | 1321/1055 |           |  |           |                         |
| 018 "DIA CIRC CONCR     |           |           |  |           |                         |
| LEN=0072 INSTALLED 2000 | 1321/0937 |           |  |           |                         |
| 018 "DIA CIRC CONCR     |           |           |  |           |                         |
| LEN=0065 INSTALLED 2000 | 1321/0720 |           |  |           |                         |
| RETAINING WALL BEGIN    |           |           |  |           | RETAINING WALL BEGIN    |
| BMSID 41/0015/1320/0650 | 1321/0650 |           |  | 1320/0650 | BMSID 41/0015/1320/0650 |
| 018 "DIA CIRC CONCR     |           |           |  |           |                         |
| LEN=0066 INSTALLED 2000 | 1321/0430 |           |  |           |                         |
| 018 "DIA CIRC CONCR     |           |           |  |           |                         |
| LEN=0085 INSTALLED 2000 | 1321/0145 |           |  |           |                         |
| BMSID 41/0015/1321/0000 | 1321/0105 |           |  | 1320/0105 | BMSID 41/0015/1320/0000 |
| 0 0 00000 0 00 0000+00  | 061944 FT |           |  | 061459 FT | 0 0 00000 0 00 0000+00  |
| SR 3014                 |           |           |  |           | SR 3014                 |
| BMSBG 41/0015/1321/0000 |           |           |  | 1320/0000 | BMSBG 41/0015/1320/0000 |
| LENGTH(AH 1320 BK 2159) | 1321/0000 |           |  |           | LENGTH(AH 1345 BK 2164) |
| 018 "DIA CIRC CONCR     |           |           |  |           |                         |
| LEN=0085 INSTALLED UNKN | 1311/2045 |           |  |           |                         |
| 018 "DIA CIRC CONCR     |           |           |  |           |                         |
| LEN=0090 INSTALLED UNKN | 1311/1784 |           |  |           |                         |
| 018 "DIA CIRC CONCR     |           |           |  |           |                         |
| LEN=0094 INSTALLED UNKN | 1311/1594 |           |  |           |                         |
| SIGN: 4 CHORD TRUSS     |           |           |  |           |                         |
| BMSID 41/0015/1311/1565 | 1311/1565 |           |  | 1310/1530 | MILEPOST 137.00         |
| MILEPOST 137.00         | 1311/1530 |           |  |           |                         |
| RAMP B RD               |           |           |  |           |                         |
| (SR8005 SEG 0500/0000)  | 1311/1257 |           |  |           |                         |
|                         |           |           |  | 1310/1135 | RAMP A RD               |
|                         |           |           |  | 1310/1039 | (SR8005 SEG 0750/1048)  |
|                         |           |           |  |           | 018 "DIA CIRC CONCR     |
| 018 "DIA CIRC CONCR     |           |           |  |           | LEN=0050 INSTALLED UNKN |
| LEN=0200 INSTALLED UNKN | 1311/0600 |           |  |           |                         |
| 018 "DIA CIRC CONCR     |           |           |  |           |                         |
| LEN=0124 INSTALLED UNKN | 1311/0152 |           |  |           |                         |
| BMSID 41/0015/1311/0000 | 1311/0119 |           |  | 1310/0119 | BMSID 41/0015/1310/0000 |
| 0 0 00000 0 00 0000+00  | 059785 FT |           |  | 059295 FT | 0 0 00000 0 00 0000+00  |
| 3036 FOY AVE            |           |           |  |           | 3036 FOY AVE            |
| BMSBG 41/0015/1311/0000 |           |           |  | 1310/0000 | BMSBG 41/0015/1310/0000 |
| LENGTH(AH 2159 BK 0605) | 1311/0000 |           |  |           | LENGTH(AH 2164 BK 0617) |
|                         |           |           |  | 1300/0240 | 018 "DIA CIRC CONCR     |
|                         |           |           |  |           | LEN=0100 INSTALLED UNKN |

RAMP H RD

EXTRACT DATE: 12/28/2024 ROADWAY MANAGEMENT SYSTEM PAGE NUMBER: 27  
PRINT DATE: 12/30/2024 SLD COUNTY/SR - ANNUAL PRINT COUNTY: LYCOMING

DIR: B TOTAL LEN: 36.176 MI. DIST: 03-2 SR: 15  
LEFT MUN: OLD LYCOMING T RIGHT MUN: OLD LYCOMING T

(SR8005 SEG 0250/0595) 1301/0061  
0 0 00000 0 00 0000+00 059180 FT  
NC LAGANI HANNE TR  
LENGTH(AH 0605 BK 2640) 1301/0000

SIGN: 4 CHORD TRUSS  
BMSID 41/0015/1290/2212 1291/2245  
BMSEN 41/0015/1290/1756 1291/1879  
0 0 00000 0 00 0000+00  
SR 3021  
BMSBG 41/0015/1290/1756 1291/1791

SIGN: 3 CHORD TRUSS  
BMSID 41/0015/1290/0996 1291/0996  
SIGN: 3 CHORD TRUSS  
BMSID 41/0015/1290/0913 1291/0939

RAMP A RD  
(SR8003 SEG 0500/0000)  
OLD LYCOMING  
WILLIAMSPORT C 1291/0760

BMSEN 41/0015/1290/0000 1291/0093  
1 0 01036 0 01 0033+45 056540 FT  
SR 2014  
BMSBG 41/0015/1290/0000  
LENGTH(AH 2640 BK 3340) 1291/0000

MILEPOST 136.00 1281/2784  
RAMP B RD  
(SR8003 SEG 0250/0700) 1281/2724

SPRING RUN  
STRUCTURE LENGTH 24 FT  
BMSID 41/0015/1280/2264 1281/2395

BMSEN 41/0015/1281/1856 1281/2038  
0 0 00000 0 00 0000+00  
W.3RD ST

058678 FT 0 0 00000 0 00 0000+00  
NC LAGANI HANNE TR  
1300/0000 LENGTH(AH 0617 BK 2602)  
RAMP G & D RD

1290/2346 (SR8005 SEG 0010/0000)  
1290/2278 OLD LYCOMING  
WILLIAMSPORT C

SIGN: 4 CHORD TRUSS  
1290/2212 BMSID 41/0015/1290/2212  
1290/1844 BMSEN 41/0015/1290/1756

0 0 00000 0 00 0000+00  
SR 3021  
1290/1756 BMSBG 41/0015/1290/1756

018 "DIA CIRC CONCR  
1290/1047 LEN=0060 INSTALLED UNKN  
M 1290/0974 OTHER IN-PAV 362

SIGN: 3 CHORD TRUSS  
1290/0913 BMSID 41/0015/1290/0913  
1290/0834 018 "DIA CIRC CONCR  
LEN=0060 INSTALLED UNKN

1290/0093 BMSEN 41/0015/1290/0000  
056076 FT 1 0 01036 0 01 0033+16  
SR 2014

BMSBG 41/0015/1290/0000  
1290/0000 LENGTH(AH 2602 BK 3312)  
012 "DIA CIRC METAL  
1280/2843 LEN=0099 INSTALLED UNKN  
1280/2784 MILEPOST 136.00

1280/2585 018 "DIA CIRC METAL  
LEN=0086 INSTALLED UNKN

SPRING RUN  
STRUCTURE LENGTH 24 FT  
1280/2264 BMSID 41/0015/1280/2264

018 "DIA CIRC METAL  
1280/2159 LEN=0136 INSTALLED UNKN  
1280/2005 BMSEN 41/0015/1280/1816  
0 0 00000 0 00 0000+00  
W.3RD ST













EXTRACT DATE: 12/28/2024 ROADWAY MANAGEMENT SYSTEM PAGE NUMBER: 26  
PRINT DATE: 12/30/2024 SLD COUNTY/SR - ANNUAL PRINT COUNTY: LYCOMING

DIR: B TOTAL LEN: 36.176 MI. DIST: 03-2 SR: 15  
LEFT MUN: WILLIAMSPORT C RIGHT MUN: WILLIAMSPORT C

|                             |           |   |           |                         |
|-----------------------------|-----------|---|-----------|-------------------------|
| BMSBG 41/0015/1281/1856     | 1281/1856 |   | 1280/1816 | BMSBG 41/0015/1280/1816 |
|                             |           |   |           | CROSSOVER RD            |
| CROSSOVER RD                |           |   |           | (CONN)                  |
| (CONN)                      | 1281/1621 |   | 1280/1613 | RAMP F RD               |
| 018 "DIA CIRC METAL         |           |   |           | (SR8002 SEG 0500/0841)  |
| LEN=0110 INSTALLED UNKN     | 1281/1578 |   |           |                         |
| SIGN: 3 CHORD TRUSS         |           |   |           |                         |
| BMSID 41/0015/1281/1240     | 1281/1240 |   |           |                         |
| RAMP C RD                   |           |   |           |                         |
| (SR8002 SEG 0250/0000)      | 1281/1194 |   |           |                         |
|                             |           |   |           |                         |
| OTHER IN-PAY 362            | 1281/1009 | M | 1280/0988 | RAMP E RD               |
| BMSEN 41/0015/1281/0779     | 1281/0938 |   |           | (SR8002 SEG 0510/0000)  |
| 0 0 0000 0 00 0000+00       |           |   | 1280/0874 | BMSEN 41/0015/1280/0725 |
| OTHER RR                    |           |   |           | 0 0 0000 0 00 0000+00   |
| BMSBG 41/0015/1281/0779     | 1281/0779 |   | 1280/0725 | OTHER RR                |
|                             |           |   |           | BMSBG 41/0015/1280/0725 |
| BMSEN 41/0015/1281/0000     | 1281/0581 |   | 1280/0654 | SIGN: 3 CHORD TRUSS     |
| 1 0 01036 0 01 0000+00      | 053200 FT |   | 1280/0589 | BMSID 41/0015/1280/0654 |
| NC MARINE CORPS LEAG MEM HW |           |   | 052764 FT | BMSEN 41/0015/1280/0000 |
| RAMP D RD                   | INTER-BK  |   |           | 1 0 01036 0 01 0000+00  |
| (SR8002 SEG 0260/0000)      |           |   | INTER-BK  | NC MA                   |
| LYCOMING CREEK              |           |   |           | RAMP A RD               |
| BMSBG 41/0015/1281/0000     |           |   |           | (SR8002 SEG 0520/1678)  |
| LTH AH 003340 BK 000100     | 1281/0000 |   | 1280/0000 | LYCOMING CREEK          |
|                             | 053200 FT |   | 052764 FT | BMSBG 41/0015/1280/0000 |
| LTH AH 000100 BK 001619     | 7271/0000 |   | 7270/0000 | LTH AH 000100 BK 001619 |
| BMSEN 41/0015/0264/1262     |           |   |           | BMSEN 41/0015/0264/1262 |
| MARKET ST                   | INTER-AHD |   | INTER-AHD | MARKET ST               |
| (SR2023 SEG 0011/0000)      | 0265/1619 |   | 0264/1619 | (SR2023 SEG 0010/0000)  |
| RAMP B RD                   |           |   |           |                         |
| (SR8001 SEG 0250/0000)      | 0265/1567 |   |           |                         |
|                             |           |   | 0264/1557 | RAMP C RD               |
| TO 8001/0250 SH             |           |   |           | (SR8001 SEG 0500/0574)  |
| (CONN)                      |           |   |           | TO 8001/0250 SH         |
| FROM 8001/0500 SH           |           |   |           | (CONN)                  |
| (CONN)                      |           |   |           | FROM 8001/0500 SH       |
| FROM 8001/0010 SH           |           |   |           | (CONN)                  |
| (CONN)                      |           |   |           | FROM 8001/0010 SH       |
|                             |           |   |           | (CONN)                  |
| TO 8001/0754 SH             |           |   | 0264/1440 | TO 8001/0754 SH         |
| (CONN)                      | 0265/1440 |   |           | (CONN)                  |
| RAMP A RD                   |           |   |           |                         |
| (SR8001 SEG 0010/0564)      | 0265/1331 |   | 0264/1287 | RAMP D RD               |
|                             |           |   |           | (SR8001 SEG 0754/0000)  |


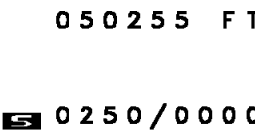



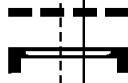




EXTRACT DATE: 12/28/2024 ROADWAY MANAGEMENT SYSTEM PAGE NUMBER: 25  
PRINT DATE: 12/30/2024 SLD COUNTY/SR - ANNUAL PRINT COUNTY: LYCOMING

DIR: B TOTAL LEN: 36.176 MI. DIST: 03-2 SR: 15  
LEFT MUN: WILLIAMSPORT C RIGHT MUN: WILLIAMSPORT C

|                                   |   |             |  |                          |
|-----------------------------------|---|-------------|--|--------------------------|
| 0 0 00000 0 00 0000+00            |   |             |  | 0 0 00000 0 00 0000+00   |
| BMS EN 41/0015/0265/0153          |   |             |  | BMS EN 41/0015/0264/0153 |
| SR 180                            |   |             |  | SR 180                   |
| BMSBG 41/0015/0264/1262 0265/1262 |     | 0264/1262   |  | BMSBG 41/0015/0264/1262  |
| WILLIAMSPORT                      |   |             |  | WILLIAMSPORT             |
| LOYALSOCK T                       |   | 0264/1118   |  | LOYALSOCK T              |
|                                   |   | 0264/0843   |  | SIGN: 3 CHORD TRUSS      |
| LOYALSOCK                         |    | 0264/0413   |  | BMSID 41/0015/0264/0843  |
| SOUTH WILLIAMSPORT B              |   | 0264/0413   |  | LOYALSOCK                |
| 0 0 00000 0 00 0000+00            |   |             |  | SOUTH WILLIAMSPORT B     |
| BMS EN 41/0015/0265/0000          |   |             |  | 0 0 00000 0 00 0000+00   |
| W.B.SUSQ.RIV                      |   |             |  | BMS EN 41/0015/0264/0000 |
| BMSBG 41/0015/0265/0153 0265/0153 |     | 0264/0153   |  | W.B.R. SUSQUEHANNA RIVER |
|                                   |   | 051145 FT   |  | BMSBG 41/0015/0264/0153  |
| 0 0 00000 0 00 0000+00 051581 FT  |   | NC MA       |  | 0 0 00000 0 00 0000+00   |
| 2ND AVENUE                        |   |             |  | MARKET ST                |
| BMSBG 41/0015/0265/0000           |   |             |  | 2ND AVENUE               |
| LENGTH(AH 1619 BK 0839) 0265/0000 |     | 0264/0000   |  | BMSBG 41/0015/0264/0000  |
|                                   |   | 0250/0809   |  | LENGTH(AH 1619 BK 0890)  |
| 018 "DIA CIRC CONCR               |   |             |  | 018 "DIA CIRC CONCR      |
| LEN=0036 INSTALLED UNKN 0251/0745 |     |             |  | LEN=0036 INSTALLED UNKN  |
|                                   |   |             |  |                          |
| INAC 304 0251/0652M               |    | 0250/0786   |  | SIGN: 3 CHORD TRUSS      |
| 018 "DIA CIRC CONCR               |   | M 0250/0689 |  | BMSID 41/0015/0250/0786  |
| LEN=0036 INSTALLED UNKN 0251/0587 |     |             |  | INAC 304                 |
|                                   |   |             |  |                          |
| 018 "DIA CIRC CONCR               |   | 0250/0561   |  | 018 "DIA CIRC CONCR      |
| LEN=0040 INSTALLED UNKN 0251/0448 |   |             |  | LEN=0036 INSTALLED UNKN  |
| MATTHEWS BL                       |   |             |  |                          |
| (BORO) 0251/0347                  |    |             |  |                          |
|                                   |   |             |  |                          |
| 014 "H 23" W ELLIP CONC           |   |             |  | RAMP E RD                |
| LEN=0040 INSTALLED UNKN 0251/0186 |   | 0250/0362   |  | (SR9417 SEG 0010/0000)   |
| MARKET ST                         |   | 0250/0330   |  | 024 "DIA CIRC CONCR      |
| (BORO)                            |   |             |  | LEN=0054 INSTALLED UNKN  |
| W LINCOLN AV                      |   |             |  |                          |
| (BORO)                            |   |             |  |                          |
| E LINCOLN AV                      |   |             |  |                          |
| (BORO) 0251/0213                  |    | 0250/0204   |  | E LINCOLN AV             |
|                                   |   |             |  | (BORO)                   |
|                                   |   | 0250/0163   |  | SIGN: CANTILEVER         |
|                                   |  |             |  | BMSID 41/0015/0250/0163  |
| 1 0 00289 0 03 0508+88 050742 FT  |   |             |  |                          |
| W SOUTHERN AV                     |   |             |  |                          |

EXTRACT DATE: 12/28/2024 ROADWAY MANAGEMENT SYSTEM PAGE NUMBER: 24  
PRINT DATE: 12/30/2024 SLD COUNTY/SR - ANNUAL PRINT COUNTY: LYCOMING

DIR: B TOTAL LEN: 36.176 MI. DIST: 03-2 SR: 15  
LEFT MUN: SOUTH WILLIAMSPORT B RIGHT MUN: SOUTH WILLIAMSPORT B

|  |  |   |  |
|--|--|---|--|
| (SR0654 SEG 0260/2219)<br>E SOUTHERN AV<br>(SR2012 SEG 0010/0000)                            |  |   | 050255 FT 1 0 00289 3 00 0032+16<br>E SOUTHERN AV<br>(SR2012 SEG 0010/0330)  |
| LENGTH(AH 0839 BK 2208) 0251/0000<br>018 "DIA CAST IRON<br>LEN=0040 INSTALLED UNKN 0241/2178 |    |    | 0250/0000 LENGTH(AH 0890 BK 2215)  |
|  |  |   | 018 "DIA CIRC CONCR<br>LEN=0032 INSTALLED UNKN<br>SIGN: CANTILEVER   |
| BALD EAGLE AL<br>(BORO)  | 0241/2007 ==   |    | 0240/2151<br>0240/2062 BMSID 41/0015/0240/2062   |
|  |  |   | 018 "DIA CIRC CONCR<br>LEN=0032 INSTALLED UNKN   |
|  |  |   | 018 "DIA CIRC CONCR<br>LEN=0032 INSTALLED UNKN<br>SIGN: CANTILEVER   |
|  |  |   | 0240/1971<br>0240/1807<br>0240/1750 BMSID 41/0015/0240/1750<br>018 "DIA CIRC CONCR<br>LEN=0032 INSTALLED UNKN                          |
| W PHEASANT AL<br>(BORO)<br>E PHEASANT AL<br>(BORO)<br>W CENTRAL AV<br>(BORO)                 | 0241/1635 ==   |     | 0240/1635 PHEASANT AL<br>(BORO)<br>E CENTRAL AV<br>(BORO)  |
|  | 0241/1445 ==   |    | 0240/1445<br>0240/1413 018 "DIA CIRC CONCR<br>LEN=0032 INSTALLED UNKN  |
| W CARDINAL AL<br>(BORO)<br>E CARDINAL AL<br>(BORO)   | 0241/1253 ==   |  | CARDINAL AL<br>(BORO)<br>018 "DIA CIRC CONCR<br>LEN=0032 INSTALLED UNKN<br>SIGN: CANTILEVER  |
|  |  |   | 0240/1253<br>0240/1242<br>0240/1123 BMSID 41/0015/0240/1123<br>BLUEBIRD AL<br>(BORO)<br>018 "DIA CIRC CONCR<br>LEN=0030 INSTALLED UNKN |
| E BLUEBIRD AL<br>(BORO)  | 0241/1018 ==   |  | 0240/1016<br>0240/1000   |
| W BLUEBIRD AL<br>(BORO)<br>W MOUNTAIN AV<br>(BORO)   | 0241/0984 ==   |   | E MOUNTAIN AV<br>(BORO)  |
|  | 0241/0824 ==   |   | 0240/0827  |
| 015 "DIA CIRC CONCR<br>LEN=0050 INSTALLED UNKN 0241/0787                                     |  |   | 018 "DIA CIRC CONCR  |

EXTRACT DATE: 12/28/2024 ROADWAY MANAGEMENT SYSTEM PAGE NUMBER: 23  
PRINT DATE: 12/30/2024 SLD COUNTY/SR - ANNUAL PRINT COUNTY: LYCOMING

DIR: B TOTAL LEN: 36.176 MI. DIST: 03-2 SR: 15  
LEFT MUN: SOUTH WILLIAMSPORT B RIGHT MUN: SOUTH WILLIAMSPORT B

|   |  |
|---|--|
| 018 "DIA CIRC CONCR<br>LEN=0050 INSTALLED UNKN 0241/0779  | 0240/0788 LEN=0032 INSTALLED UNKN  |
| 018 "DIA CAST IRON<br>LEN=0032 INSTALLED UNKN 0241/0425<br>W SIXTH AV<br>(BORO) 0241/0411   | 0240/0613 018 "DIA CIRC CONCR<br>LEN=0032 INSTALLED UNKN   |
| 018 "DIA CIRC CONCR<br>LEN=0050 INSTALLED UNKN 0241/0375  | 0240/0411 SIXTH AV<br>(BORO)   |
| 018 "DIA CIRC CONCR<br>LEN=0032 INSTALLED UNKN 0241/0029  | 0240/0207 018 "DIA CIRC CONCR<br>LEN=0040 INSTALLED UNKN   |
| 1 0 00289 0 03 0486+86 048534 FT<br>W SEVENTH AV<br>(BORO)<br>LENGTH(AH 2208 BK 0558) 0241/0000   | 0240/0025 018 "DIA CIRC CONCR<br>LEN=0170 INSTALLED UNKN<br>1 0 00289 3 00 0010+19<br>E SEVENTH AVE<br>(BORO)<br>LENGTH(AH 2215 BK 0489)                     |
| 1 0 00289 0 03 0481+31 047976 FT<br>EIGHTH AV<br>(BORO)<br>NC MARKET ST<br>MARKET ST<br>(SR0554 SEG 0210/1781)<br>LENGTH(AH 0558 BK 0962) 0237/0000 | 0236/0474 015 "DIA CIRC CONCR<br>LEN=0015 INSTALLED UNKN<br>018 "DIA CIRC CONCR<br>LEN=0050 INSTALLED UNKN<br>048 "DIA CIRC CONCR<br>LEN=0155 INSTALLED UNKN |
| 015 "DIA CIRC CONCR<br>LEN=0080 INSTALLED UNKN 0235/0850  | 0236/0154 047551 FT 1 0 00289 3 00 0005+00<br>0236/0000 LENGTH(AH 0489 BK 0500)  |
| 018 "DIA CIRC CONCR<br>LEN=0060 INSTALLED UNKN 0235/0550  | 0234/0474 BMS EN 41/0015/0234/0444<br>1 0 00289 3 00 0004+40<br>HAGERMANS RN<br>BMSBG 41/0015/0234/0444<br>TO 0015/0234 SH<br>(CONN)                         |
| 018 "DIA CIRC CONCR<br>LEN=0070 INSTALLED UNKN 0235/0194  | 0234/0444 BMSBG 41/0015/0234/0444<br>FROM 0015/0235 SH<br>(CONN)<br>018 "DIA CIRC CONCR<br>LEN=0070 INSTALLED UNKN   |
| 024 "DIA CIRC CONCR<br>LEN=0030 INSTALLED UNKN 0235/0020  | 0234/0372<br>0234/0240   |

EXTRACT DATE: 12/28/2024 ROADWAY MANAGEMENT SYSTEM PAGE NUMBER: 22  
PRINT DATE: 12/30/2024 SLD COUNTY/SR - ANNUAL PRINT COUNTY: LYCOMING

DIR: B TOTAL LEN: 36.176 MI. DIST: 03-2 SR: 15  
LEFT MUN: SOUTH WILLIAMSPORT B RIGHT MUN: SOUTH WILLIAMSPORT B

1 0 00289 7 00 0009+02 047014 FT  
MAIN ST  
(BORO)  
MAIN ST  
(BORO)  
MFC BEGIN = B  
LENGTH(AH 0962 BK 1142) 0235/0000

045872 FT

044764 FT

043312 FT

047051 FT 1 0 00289 3 00 0000+00

MAIN ST  
(BORO)  
NC HASTINGS ST  
MAIN ST  
(BORO)

MFC BEGIN = B  
LENGTH(AH 0500 BK 1142)

024 " DIA CIRC CONCR

LEN=0082 INSTALLED UNKN

018 " DIA CIRC CONCR

LEN=0100 INSTALLED UNKN

TALLMAN AV

(BORO)

018 " DIA CIRC CONCR

LEN=0080 INSTALLED UNKN

018 " DIA CIRC METAL

LEN=0070 INSTALLED UNKN

015 " DIA CIRC CONCR

LEN=0080 INSTALLED UNKN

1 0 00289 7 00 0019+77

FAIRMOUNT AV

(BORO)

LENGTH(AH 1142 BK 1108)

018 " DIA CIRC CONCR

LEN=0099 INSTALLED UNKN

018 " DIA CIRC CONCR

LEN=0060 INSTALLED UNKN

024 " DIA CIRC CONCR

LEN=0060 INSTALLED UNKN

1 0 00289 7 00 0030+88

NC EIGHTH AV

SOUTH WILLIAMSPORT

ARMSTRONG T

LENGTH(AH 1108 BK 1452)

018 " DIA CIRC METAL

LEN=0099 INSTALLED UNKN

018 " DIA CIRC METAL

LEN=0070 INSTALLED UNKN

018 " DIA CAST IRON

LEN=0200 INSTALLED UNKN

018 " DIA CAST IRON

LEN=0010 INSTALLED UNKN

018 " DIA CAST IRON

LEN=0040 INSTALLED UNKN

1 0 00289 7 00 0046+04

LENGTH(AH 1452 BK 2879)

018 " DIA CAST IRON

LEN=0099 INSTALLED UNKN

018 " DIA CAST IRON

0200/2867



DIR: B TOTAL LEN: 36.176 MI. DIST: 03-2 SR: 15  
LEFT MUN: ARMSTRONG T RIGHT MUN: ARMSTRONG T

DIR: B TOTAL LEN: 36.176 MI. DIST: 03-2 SR: 15  
LEFT MUN: ARMSTRONG T RIGHT MUN: ARMSTRONG T

| ITEM                    | DESCRIPTION      | QTY    | UNIT  | PRICE | TOTAL | REMARKS |
|-------------------------|------------------|--------|-------|-------|-------|---------|
| 018                     | "DIA CIR PLASTIC | 1      | 00    | 00289 | 7 00  | 0126+23 |
| LEN=0032                | INSTALLED 2013   | 0171   | /1765 |       |       |         |
| 018                     | "DIA CIR PLASTIC | 1      | 00    | 00289 | 7 00  | 0126+23 |
| LEN=0036                | INSTALLED 2013   | 0171   | /0360 |       |       |         |
| 1 0 00289               | 7 00 0126+23     | 035270 | FT    |       |       |         |
| LENGTH(AH 1967 BK 2531) | 0171/0000        |        |       |       |       |         |
| 018                     | "DIA CIRC METAL  | 1      | 00    | 00289 | 7 00  | 0126+03 |
| LEN=0036                | INSTALLED 2013   | 0161   | /2495 |       |       |         |
| 018                     | "DIA CIRC METAL  | 1      | 00    | 00289 | 7 00  | 0126+03 |
| LEN=0038                | INSTALLED 2013   | 0161   | /2168 |       |       |         |
| 018                     | "DIA CIR PLASTIC | 1      | 00    | 00289 | 7 00  | 0126+03 |
| LEN=0038                | INSTALLED 2013   | 0161   | /1612 |       |       |         |
| 018                     | "DIA CIRC ALUMIN | 1      | 00    | 00289 | 7 00  | 0126+03 |
| LEN=0040                | INSTALLED 2013   | 0161   | /1420 |       |       |         |
| 018                     | "DIA CIR PLASTIC | 1      | 00    | 00289 | 7 00  | 0126+03 |
| LEN=0038                | INSTALLED 2013   | 0161   | /1132 |       |       |         |
| 018                     | "DIA CIR PLASTIC | 1      | 00    | 00289 | 7 00  | 0126+03 |
| LEN=0040                | INSTALLED 2013   | 0161   | /0940 |       |       |         |
| 018                     | "DIA CIR PLASTIC | 1      | 00    | 00289 | 7 00  | 0126+03 |
| LEN=0040                | INSTALLED 2013   | 0161   | /0660 |       |       |         |
| 018                     | "DIA CIR PLASTIC | 1      | 00    | 00289 | 7 00  | 0126+03 |
| LEN=0055                | INSTALLED 2013   | 0161   | /0360 |       |       |         |
| 1 0 00289               | 7 00 0152+06     | 032739 | FT    |       |       |         |
| LENGTH(AH 2531 BK 1625) | 0161/0000        |        |       |       |       |         |
| 018                     | "DIA CIR PLASTIC | 1      | 00    | 00289 | 7 00  | 0152+06 |
| LEN=0046                | INSTALLED 2013   | 0151   | /1599 |       |       |         |
| 018                     | "DIA CIR PLASTIC | 1      | 00    | 00289 | 7 00  | 0152+06 |
| LEN=0040                | INSTALLED 2013   | 0150   | /1505 |       |       |         |

| DIR: B                  |             | TOTAL LEN: 36.176 MI. |           | DIST: 03-2             |     | SR: 15    |                         |
|-------------------------|-------------|-----------------------|-----------|------------------------|-----|-----------|-------------------------|
| LEFT MUN: ARMSTRONG T   |             |                       |           | RIGHT MUN: ARMSTRONG T |     |           |                         |
| EN=0040                 | INSTALLED   | 2013                  | 0151/1171 | ---                    | --- |           |                         |
| 018 "DIA                | CIRC ALUMIN |                       |           | ---                    | --- |           |                         |
| EN=0040                 | INSTALLED   | 2013                  | 0151/0960 | ---                    | --- |           |                         |
|                         |             |                       |           | ---                    | --- | 0150/0950 | 018 "DIA CIR PLASTIC    |
|                         |             |                       |           | ---                    | --- |           | LEN=0035 INSTALLED 2013 |
|                         |             |                       |           | ---                    | --- | 0150/0800 | 018 "DIA CIR METAL      |
| 018 "DIA                | CIR PLASTIC |                       |           | ---                    | --- |           | LEN=0035 INSTALLED 2013 |
| EN=0036                 | INSTALLED   | 2013                  | 0151/0781 | ---                    | --- |           |                         |
| 018 "DIA                | CIRC METAL  |                       |           | ---                    | --- |           |                         |
| EN=0036                 | INSTALLED   | 2013                  | 0151/0545 | ---                    | --- | 0150/0545 | 018 "DIA CIR METAL      |
|                         |             |                       |           | ---                    | --- |           | LEN=0035 INSTALLED 2013 |
|                         |             |                       |           | ---                    | --- | 0150/0296 | 018 "DIA CIR PLASTIC    |
| 018 "DIA                | CIR PLASTIC |                       |           | ---                    | --- |           | LEN=0030 INSTALLED 2013 |
| EN=0036                 | INSTALLED   | 2013                  | 0151/0288 | ---                    | --- |           |                         |
|                         |             |                       |           | ---                    | --- | 0150/0010 | 024 "DIA CIR PLASTIC    |
| 0 00289 7 01 0167+17    | 031114 FT   |                       |           | ---                    | --- |           | LEN=0032 INSTALLED 2013 |
| 024 "DIA                | CIR PLASTIC |                       |           | ---                    | --- |           |                         |
| EN=0036                 | INSTALLED   | 2013                  |           | ---                    | --- | 031136 FT | 1 0 00289 7 01 0167+17  |
| LENGTH(AH 1625 BK 1024) | 0151/0000   |                       |           | ---                    | --- | 0150/0000 | LENGTH(AH 1592 BK 0997) |
|                         |             |                       |           | ---                    | --- |           | 018 "DIA CIR PLASTIC    |
| 018 "DIA                | CIR PLASTIC |                       |           | ---                    | --- | 0140/0747 | LEN=0032 INSTALLED 2013 |
| EN=0040                 | INSTALLED   | 2013                  | 0141/0723 | ---                    | --- |           |                         |
|                         |             |                       |           | ---                    | --- | 0140/0416 | 024 "DIA CIR PLASTIC    |
|                         |             |                       |           | ---                    | --- |           | LEN=0032 INSTALLED 2013 |
| 024 "DIA                | CIR PLASTIC |                       |           | ---                    | --- |           |                         |
| EN=0036                 | INSTALLED   | 2013                  | 0141/0395 | ---                    | --- |           |                         |
| 0 41037 0 00 0230+89    | 030090 FT   |                       |           | ---                    | --- | 030139 FT | 2 0 41037 0 00 0230+89  |
| LENGTH(AH 1024 BK 2517) | 0141/0000   |                       |           | ---                    | --- | 0140/0000 | LENGTH(AH 0997 BK 2528) |
|                         |             |                       |           | ---                    | --- |           | 018 "DIA CIR METAL      |
| 018 "DIA                | CIRC METAL  |                       |           | ---                    | --- | 0130/2484 | LEN=0036 INSTALLED 2013 |
| EN=0036                 | INSTALLED   | 2013                  | 0131/2410 | ---                    | --- |           |                         |
|                         |             |                       |           | ---                    | --- | 0130/2034 | 018 "DIA CIR PLASTIC    |
| 018 "DIA                | CIR PLASTIC |                       |           | ---                    | --- |           | LEN=0036 INSTALLED 2013 |
| EN=0030                 | INSTALLED   | 2013                  | 0131/2011 | ---                    | --- |           |                         |
|                         |             |                       |           | ---                    | --- |           |                         |
| SKY LINE DR             |             |                       |           | ---                    | --- |           |                         |
| FRST)                   |             |                       |           | ---                    | --- |           |                         |
| ARMSTRONG               |             |                       |           | ---                    | --- | 0130/0766 | ARMSTRONG               |
| CLINTON T               |             |                       |           | ---                    | --- |           | CLINTON T               |
|                         |             |                       |           | ---                    | --- | 0130/0753 | 024 "DIA CIR PLASTIC    |
| 018 "DIA                | CIR PLASTIC |                       |           | ---                    | --- |           | LEN=0040 INSTALLED 2014 |
| EN=0022                 | INSTALLED   | 2014                  | 0131/0725 | ---                    | --- |           |                         |
|                         |             |                       |           | ---                    | --- |           | 018 "DIA CIR PLASTIC    |

EXTRACT DATE: 12/28/2024 ROADWAY MANAGEMENT SYSTEM PAGE NUMBER: 18  
PRINT DATE: 12/30/2024 SLD COUNTY/SR - ANNUAL PRINT COUNTY: LYCOMING

DIR: B TOTAL LEN: 36.176 MI. DIST: 03-2 SR: 15  
LEFT MUN: CLINTON T RIGHT MUN: CLINTON T

|   |   |
|---|---|
| 018 "DIA CIR PLASTIC<br>LEN=0022 INSTALLED 2014 0131/0352 | 0130/0382 LEN=0040 INSTALLED 2014               |
| 2 0 41037 0 00 0205+23 027573 FT                          | 027611 FT 2 0 41037 0 00 0205+23                |
| 018 "DIA CIR PLASTIC<br>LEN=0022 INSTALLED 2014           | 018 "DIA CIR PLASTIC<br>LEN=0040 INSTALLED 2014 |
| LENGTH(AH 2517 BK 2091) 0131/0000                         | LENGTH(AH 2528 BK 2110) 0130/0000               |
|   | 018 "DIA CIR PLASTIC<br>LEN=0020 INSTALLED 2014 |
|   | 018 "DIA CIR PLASTIC<br>LEN=0024 INSTALLED 2014 |
|   | 018 "DIA CIR PLASTIC<br>LEN=0030 INSTALLED 2014 |
| 018 "DIA CIR PLASTIC<br>LEN=0025 INSTALLED 2014 0121/1561 |   |
|   | 018 "DIA CIR PLASTIC<br>LEN=0020 INSTALLED 2014 |
|   | 018 "DIA CIR PLASTIC<br>LEN=0020 INSTALLED 2014 |
| 018 "DIA CIR PLASTIC<br>LEN=0030 INSTALLED 2014 0121/1202 |   |
| RAMP A RD<br>(SR9421 SEG 0010/0000) 0121/1170             |   |
|   | 018 "DIA CIR PLASTIC<br>LEN=0020 INSTALLED 2014 |
| 018 "DIA CIR PLASTIC<br>LEN=0030 INSTALLED 2014 0121/1006 |   |
| RAMP A RD<br>(SR9421 SEG 0020/0000) 0121/0922             | RAMP A RD<br>(SR9421 SEG 0020/0000)             |
| RAMP A RD<br>(SR9421 SEG 0010/0402) 0121/0902             | RAMP A RD<br>(SR9421 SEG 0010/0402)             |
|   | 018 "DIA CIR PLASTIC<br>LEN=0020 INSTALLED 2014 |
|   | 018 "DIA CIR PLASTIC<br>LEN=0020 INSTALLED 2014 |
| 018 "DIA CIR PLASTIC<br>LEN=0050 INSTALLED 2014 0121/0690 |   |
|   | 018 "DIA CIR PLASTIC<br>LEN=0020 INSTALLED 2014 |
| 018 "DIA CIR PLASTIC<br>LEN=0040 INSTALLED 2014 0121/0306 |   |
|   | 025501 FT 2 0 41037 0 00 0183+81                |
| 2 0 41037 0 00 0183+81 025482 FT                          | ARMSTRONG RD<br>(FRST)                          |
| LENGTH(AH 2091 BK 3454) 0121/0000                         | LENGTH(AH 2110 BK 3475) 0120/0000               |
| (APRA) PENNDOT STOCKPIL                                   |   |
| PENNDOT STOCKPILE 13                                      |   |
| (GOVT)  |   |
| (APRA) PENNDOT STOCKPIL                                   |   |
| PENNDOT STOCKPILE 13                                      |   |

| DIR: B                           |                | TOTAL LEN: 36.176 MI. |    | DIST: 03-2           |  | SR: 15                  |                |
|----------------------------------|----------------|-----------------------|----|----------------------|--|-------------------------|----------------|
| LEFT MUN: CLINTON T              |                |                       |    | RIGHT MUN: CLINTON T |  |                         |                |
| (GOVT)                           |                | 0111/2999             | == |                      |  |                         |                |
| 018 "DIA CIR PLASTIC             |                |                       |    |                      |  | 024 "DIA CIR PLASTIC    |                |
| LEN=0032                         | INSTALLED 2014 | 0111/2811             |    |                      |  | LEN=0036                | INSTALLED 2011 |
| 018 "DIA CIR PLASTIC             |                |                       |    |                      |  | 018 "DIA CIRC METAL     |                |
| LEN=0030                         | INSTALLED 2014 | 0111/2355             |    |                      |  | LEN=0040                | INSTALLED 2011 |
| 018 "DIA CIRC CONCR              |                |                       |    |                      |  | 018 "DIA CIRC CONCR     |                |
| LEN=0030                         | INSTALLED 2011 | 0111/1959             |    |                      |  | LEN=0040                | INSTALLED 2011 |
| 018 "DIA CIRC CONCR              |                |                       |    |                      |  | 018 "DIA CIRC CONCR     |                |
| LEN=0030                         | INSTALLED 2011 | 0111/1669             |    |                      |  | LEN=0035                | INSTALLED 2011 |
| 018 "DIA CIRC CONCR              |                |                       |    |                      |  | 018 "DIA CIRC CONCR     |                |
| LEN=0030                         | INSTALLED 2011 | 0111/1305             |    |                      |  | LEN=0040                | INSTALLED 2011 |
| 018 "DIA CIRC CONCR              |                |                       |    |                      |  | 018 "DIA CIRC CONCR     |                |
| LEN=0030                         | INSTALLED 2011 | 0111/0956             |    |                      |  | LEN=0034                | INSTALLED 2011 |
| 018 "DIA CIRC CONCR              |                |                       |    |                      |  | 018 "DIA CIRC CONCR     |                |
| LEN=0034                         | INSTALLED 2011 | 0111/0608             |    |                      |  | LEN=0034                | INSTALLED 2011 |
| 018 "DIA CIRC CONCR              |                |                       |    |                      |  | 018 "DIA CIRC CONCR     |                |
| LEN=0034                         | INSTALLED 2011 | 0111/0206             |    |                      |  | LEN=0037                | INSTALLED 2011 |
| 2 0 41037 0 00 0149+27 022028 FT |                |                       |    |                      |  | 018 "DIA CIRC CONCR     |                |
| MFC BEGIN = B                    |                |                       |    |                      |  | LEN=0034                | INSTALLED 2011 |
| LENGTH(AH 3454 BK 1853)          |                | 0111/0000             |    |                      |  | 2 0 41037 0 00 0149+27  |                |
|                                  |                |                       |    |                      |  | MFC BEGIN = B           |                |
|                                  |                |                       |    |                      |  | LENGTH(AH 3475 BK 1853) |                |
|                                  |                |                       |    |                      |  | 018 "DIA CIRC CONCR     |                |
|                                  |                |                       |    |                      |  | LEN=0030                | INSTALLED 2014 |
|                                  |                |                       |    |                      |  | 018 "DIA CIRC CONCR     |                |
|                                  |                |                       |    |                      |  | LEN=0036                | INSTALLED 2014 |
|                                  |                |                       |    |                      |  | 018 "DIA CIRC CONCR     |                |
|                                  |                |                       |    |                      |  | LEN=0078                | INSTALLED UNKN |
|                                  |                |                       |    |                      |  | 018 "DIA CIRC METAL     |                |
|                                  |                |                       |    |                      |  | LEN=0074                | INSTALLED UNKN |

DIR: B TOTAL LEN: 36.176 MI.  
LEFT MUN: CLINTON T

DIST: 03-2 SR: 15  
RIGHT MUN: CLINTON T

RAMP B RD  
(SR9419 SEG 0010/0000) 0090/1525

RAMP B RD  
(SR9419 SEG 0010/0368) 0090/1322

ELIMSPORT RD  
(SR2001 SEG 0140/2629) 0090/0000

2 0 41037 0 00 0069+62 014043 FT  
W BLIND RD  
(T520) 0080/0000

| Station | Frequency | Power          | Mode              | Bandwidth | Channel               | Notes |
|---------|-----------|----------------|-------------------|-----------|-----------------------|-------|
| 0100    | 0913      | LEN=0099       | INSTALLED         | UNKN      | 018 "DIA CIRC METAL   |       |
| 0100    | 0447      | LEN=0068       | INSTALLED         | 2014      | 018 "DIA CIRC PLASTIC |       |
| 0100    | 0061      | LEN=0082       | INSTALLED         | 2014      | 018 "DIA CIRC PLASTIC |       |
| 020173  | FT        | 2 0 41037      | 0 00              | 0130+74   |                       |       |
| 0100    | 0000      | LENGTH(AH 1853 | BK 2692)          |           | 018 "DIA CIRC CONCR   |       |
| 0090    | 2110      | LEN=0071       | INSTALLED         | 2014      | 018 "DIA CIRC PLASTIC |       |
| 0090    | 1784      | LEN=0084       | INSTALLED         | 2014      |                       |       |
| 0090    | 1447      | LEN=0076       | INSTALLED         | 2014      | 018 "DIA CIRC CONCR   |       |
| 0090    | 0172      | LEN=0114       | INSTALLED         | 2014      | 024 "DIA CIRC PLASTIC |       |
| 0090    | 0050      | LEN=0100       | INSTALLED         | UNKN      | 018 "DIA CIRC PLASTIC |       |
| 017481  | FT        | 2 0 41037      | 0 00              | 0104+00   |                       |       |
|         | NC MO     | NTGOMERY PK    |                   |           |                       |       |
|         |           | SR 0054        | SH                |           |                       |       |
|         |           | (SR0054        | SEG 0010/0000)    |           |                       |       |
| 0090    | 0000      | LENGTH(AH 2692 | BK 3440)          |           | 018 "DIA CIRC METAL   |       |
| 0080    | 3363      | LEN=0074       | INSTALLED         | UNKN      |                       |       |
| 0080    | 2389      | LEN=0062       | INSTALLED         | UNKN      | 018 "DIA CIRC METAL   |       |
| 0080    | 1882      | LEN=0055       | INSTALLED         | UNKN      | 018 "DIA CIRC METAL   |       |
| 0080    | 1070      | LEN=0068       | INSTALLED         | UNKN      | 018 "DIA CIRC CONCR   |       |
| 0080    | 0511      | LEN=0068       | INSTALLED         | UNKN      |                       |       |
| 014041  | FT        | E BLIND RD     |                   |           |                       |       |
|         |           | (T519)         |                   |           |                       |       |
| 0080    | 0000      | LENGTH(AH 3440 | BK 2553)          |           |                       |       |
| 0070    | 2259      | BMSN           | 41/0015/0070/2198 |           |                       |       |

EXTRACT DATE: 12/28/2024 ROADWAY MANAGEMENT SYSTEM PAGE NUMBER: 15  
PRINT DATE: 12/30/2024 SLD COUNTY/SR - ANNUAL PRINT COUNTY: LYCOMING

DIR: B TOTAL LEN: 36.176 MI. DIST: 03-2 SR: 15  
LEFT MUN: CLINTON T RIGHT MUN: CLINTON T

|  |                                       |       |             |   |
|--|---------------------------------------|-------|-------------|---|
| 2 0 41037 0 00 0043+91 011490 FT<br>ALLENWOOD CAMP LN<br>(PRDR)  | 0070/0000                             | == == | 5 0070/0000 | 2 0 41037 0 00 0066+15<br>P3<br>BLACK HOLE CREEK<br>BMSBG 41/0015/0070/2198<br>BMSSEN 41/0015/0070/1737<br>2 0 41037 0 00 0061+30<br>BLACK HOLE CREEK<br>BMSBG 41/0015/0070/1737<br>048"H 90"W CONC STRUCT<br>LEN=0120 INSTALLED UNKN<br>018 "DIA CIRC METAL<br>LEN=0092 INSTALLED UNKN<br>018 "DIA CIRC METAL<br>LEN=0082 INSTALLED UNKN<br>MCNETT RD<br>(T110)<br>LENGTH(AH 2553 BK 1864) |
|  | 0060/0818                             | ---   | 0060/0818   | 018 "DIA CIR PLASTIC<br>LEN=0086 INSTALLED UNKN   |
| 009626 FT  | 0060/0052<br>009624 FT<br>5 0060/0000 | ---   | 5 0060/0000 | 018 "DIA CIRC METAL<br>LEN=0085 INSTALLED UNKN<br>2 0 41037 0 00 0025+41<br>LENGTH(AH 1864 BK 2077)   |
|  | 0050/1617                             | ---   | 0050/1617   | 018 "DIA CIRC CONCR<br>LEN=0092 INSTALLED UNKN  |
|  | 0050/1168                             | ---   | 0050/1168   | 018 "DIA CIRC CONCR<br>LEN=0106 INSTALLED UNKN  |
|  | 0050/0754                             | ---   | 0050/0754   | 021 "DIA CIRC CONCR<br>LEN=0128 INSTALLED UNKN  |
| 007549 FT  | 0050/0354<br>007547 FT<br>5 0050/0000 | ---   | 5 0050/0000 | 018 "DIA CIRC CONCR<br>LEN=0112 INSTALLED UNKN<br>2 0 41037 0 00 0004+58<br>MFC BEGIN = B<br>LENGTH(AH 2077 BK 0458)  |
| 024 "DIA CIRC CONCR<br>LEN=0040 INSTALLED UNKN 0041/0400   | 0040/0390                             | ---   | 0040/0390   | 024 "DIA CIRC CONCR<br>LEN=0086 INSTALLED UNKN  |
| 2 0 41037 0 00 0000+00 007089 FT<br>018 "DIA CIRC CONCR<br>LEN=0042 INSTALLED UNKN<br>PINCHTOWN RD<br>(T102)<br>MFC BEGIN = B<br>LENGTH(AH 0460 BK 1414) 0041/0000 | 007089 FT<br>5 0040/0000              | ---   | 5 0040/0000 | 2 0 41037 0 00 0000+00<br>PINCHTOWN RD<br>(T102)<br>MFC BEGIN = B<br>LENGTH(AH 0458 BK 1414)  |

EXTRACT DATE: 12/28/2024 ROADWAY MANAGEMENT SYSTEM PAGE NUMBER: 14  
PRINT DATE: 12/30/2024 SLD COUNTY/SR - ANNUAL PRINT COUNTY: LYCOMING

DIR: B TOTAL LEN: 36.176 MI. DIST: 03-2 SR: 15  
LEFT MUN: CLINTON T RIGHT MUN: CLINTON T

ALEXANDER DR  
(PRDR)

005675 FT

0020/1320

002502 FT

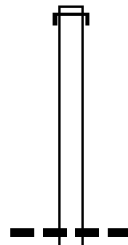
000000 FT

|                        |  |
|------------------------|--|
| 0030/1400              | 018 "DIA CIRC CONCR<br>LEN=0085 INSTALLED UNKN   |
| 0030/0774              | CLINTON<br>BRADY T   |
| 0030/0020<br>005675 FT | 030 "DIA CIRC CONCR<br>LEN=0072 INSTALLED UNKN<br>2 0 41003 0 00 0056+75<br>CEMETERY HILL RD<br>(T409)   |
| 0030/0000              | LENGTH(AH 1414 BK 3173)<br>018 "DIA CIRC CONCR   |
| 0020/3173              | LEN=0030 INSTALLED UNKN  |
| 0020/1490              | (APRA) LYC CO SOLID WAS<br>PRIVATE DR  |
| 0020/1379              | (PRDR)<br>018 "DIA CIRC METAL<br>LEN=0100 INSTALLED UNKN   |
| 0020/1320              | (APRA) LYC CO SOLID WAS  |
| 0020/0000              | 2 0 41003 0 00 0025+05<br>LENGTH(AH 3173 BK 2502)  |
| 0010/2225              | 018 "DIA CIRC CONCR<br>LEN=0075 INSTALLED UNKN   |
| 0010/1683              | 018 "DIA CIRC CONCR<br>LEN=0062 INSTALLED UNKN   |
| 0010/1267              | FRITZ STATION RD<br>(T818)   |
| 0010/1081              | 018 "DIA CIRC CONCR<br>LEN=0045 INSTALLED UNKN   |
| 0010/0750              | 018 "DIA CIRC CONCR<br>LEN=0080 INSTALLED UNKN   |
| 0010/0019<br>000000 FT | 018 "DIA CIRC CONCR<br>LEN=0045 INSTALLED UNKN<br>2 0 41003 0 00 0000+00<br>NC MARINE CORPS LEAG MEM HW<br>INTER-BK SR 0015 SH<br>(SR0015 SEG 0500/2330)<br>MFC BEGIN = B<br>BK-UNION (59) |
| 0010/0000              | LENGTH(AH 2502 BK 0000)  |



EXTRACT DATE: 12/28/2024 ROADWAY MANAGEMENT SYSTEM PAGE NUMBER: 13  
PRINT DATE: 12/30/2024 SLD COUNTY/SR - ANNUAL PRINT COUNTY: LYCOMING  
DIR: B TOTAL LEN: 14.952 MI. DIST: 03-2 SR: 14  
LEFT MUN: MCINTYRE T RIGHT MUN: MCINTYRE T

078948 FT



078948 FT AH-TIOGA (58)  
INTER-AHD SR 0014 SH  
0320/3178 (SR0014 SEG 0010/0000)

0320/0658 024 "DIA CIRC METAL  
LEN=0055 INSTALLED UNKN

EXTRACT DATE: 12/28/2024 ROADWAY MANAGEMENT SYSTEM PAGE NUMBER: 12  
PRINT DATE: 12/30/2024 SLD COUNTY/SR - ANNUAL PRINT COUNTY: LYCOMING

DIR: B TOTAL LEN: 14.952 MI. DIST: 03-2 SR: 14  
LEFT MUN: MCINTYRE T RIGHT MUN: MCINTYRE T

075770 FT

0320/0326  
075770 FT  
0320/0000

018 "DIA CIRC CONCR  
LEN=0060 INSTALLED UNKN  
1 0 00020 0 05 1431+56  
LENGTH(AH 3178 BK 2245)  
024 "DIA CIRC CONCR  
LEN=0065 INSTALLED UNKN

073525 FT

0310/0140  
073525 FT  
0310/0000

BMS EN 41/0014/0310/0000  
1 0 00020 0 05 1409+13  
LYCOMING CREEK.  
BMSBG 41/0014/0310/0000  
LENGTH(AH 2245 BK 2534)  
018 "DIA CIRC CONCR  
LEN=0055 INSTALLED UNKN

070991 FT

0300/0517  
0300/0436  
0300/0015  
070991 FT  
0300/0000  
0290/1551

036 "DIA CIRC CONCR  
LEN=0070 INSTALLED UNKN  
ABBOTTS HOLLOW RD  
(PRDR)  
BMS EN 41/0014/0300/0000  
1 0 00020 0 05 1383+79  
ABBOTS RUN  
BMSBG 41/0014/0300/0000  
LENGTH(AH 2534 BK 1619)  
POST RD  
(PRDR)

069372 FT

069372 FT  
0290/0000  
0280/1495  
0280/1225

1 0 00020 0 05 1366+53  
LENGTH(AH 1619 BK 2319)  
018 "DIA CIR UNKNOWN  
LEN=0060 INSTALLED UNKN  
018 "DIA CAST IRON  
LEN=0055 INSTALLED UNKN

067053 FT

067053 FT  
0280/0000

1 0 00020 0 05 1341+81  
LANGDON RD  
(T858)  
LENGTH(AH 2319 BK 1936)

EXTRACT DATE: 12/28/2024 ROADWAY MANAGEMENT SYSTEM PAGE NUMBER: 11  
PRINT DATE: 12/30/2024 SLD COUNTY/SR - ANNUAL PRINT COUNTY: LYCOMING

DIR: B TOTAL LEN: 14.952 MI. DIST: 03-2 SR: 14  
LEFT MUN: MCINTYRE T RIGHT MUN: MCINTYRE T

|  |  |  |             |           |      |                     |
|--|--|--|-------------|-----------|------|---------------------|
|  |  |  | 0270/1647   | BMS       | SEN  | 41/0014/0270/1507   |
|  |  |  |             | 1         | 0    | 00020 0 05 1340+11  |
|  |  |  |             |           |      | LYCOMING CREEK      |
|  |  |  | 0270/1507   | BMS       | SBG  | 41/0014/0270/1507   |
|  |  |  |             | 018       | "    | DIA CIRC PLASTIC    |
|  |  |  | 0270/1102   | LEN=      | 0047 | INSTALLED UNKN      |
|  |  |  |             | 018       | "    | DIA CIRC CONCR      |
|  |  |  | 0270/0760   | LEN=      | 0055 | INSTALLED UNKN      |
|  |  |  |             | 018       | "    | DIA CIRC CONCR      |
|  |  |  | 0270/0390   | LEN=      | 0060 | INSTALLED UNKN      |
|  |  |  |             | 018       | "    | DIA CIRC CONCR      |
|  |  |  | 0270/0139   | LEN=      | 0045 | INSTALLED UNKN      |
|  |  |  | 065117 FT   | 1         | 0    | 00020 0 05 1325+03  |
|  |  |  | 5 0270/0000 | LENGTH(AH | 1936 | BK 3016)            |
|  |  |  |             | 018       | "    | DIA CIRC CONCR      |
|  |  |  | 0260/2819   | LEN=      | 0045 | INSTALLED UNKN      |
|  |  |  |             | 018       | "    | DIA CIRC CONCR      |
|  |  |  | 0260/2515   | LEN=      | 0045 | INSTALLED UNKN      |
|  |  |  |             | 018       | "    | DIA CIRC CONCR      |
|  |  |  | 0260/2344   | LEN=      | 0052 | INSTALLED UNKN      |
|  |  |  |             | 018       | "    | DIA CIRC PLASTIC    |
|  |  |  | 0260/1915   | LEN=      | 0060 | INSTALLED UNKN      |
|  |  |  |             | 018       | "    | DIA CIRC CONCR      |
|  |  |  | 0260/1768   | LEN=      | 0050 | INSTALLED UNKN      |
|  |  |  |             | 018       | "    | DIA CIRC CONCR      |
|  |  |  | 0260/1511   | LEN=      | 0050 | INSTALLED UNKN      |
|  |  |  |             | 018       | "    | DIA CIRC CONCR      |
|  |  |  | 0260/1166   | LEN=      | 0050 | INSTALLED UNKN      |
|  |  |  |             |           |      | 018 "DIA CIRC CONCR |
|  |  |  | 0260/0855   | LEN=      | 0060 | INSTALLED UNKN      |
|  |  |  | 0260/0469   | (APRA)    |      | LAUREL HILL WIND    |
|  |  |  | 0260/0402   | BMS       | SEN  | 41/0014/0260/0368   |
|  |  |  |             | 1         | 0    | 00020 0 05 1298+48  |
|  |  |  |             |           |      | RED RUN             |
|  |  |  | 0260/0368   | BMS       | SBG  | 41/0014/0260/0368   |
|  |  |  |             |           |      | 018 "DIA CIRC CONCR |
|  |  |  | 062101 FT   | 1         | 0    | 00020 0 05 1294+87  |
|  |  |  |             |           |      | RED RUN ST          |
|  |  |  |             |           |      | (T669)              |
|  |  |  | 5 0260/0000 | LENGTH(AH | 3016 | BK 2048)            |
|  |  |  |             | 018       | "    | DIA CIRC CONCR      |
|  |  |  | 0250/1427   | LEN=      | 0030 | INSTALLED UNKN      |
|  |  |  |             |           |      | THOMPSON ST         |
|  |  |  |             |           |      | (T671)              |
|  |  |  | 0250/1388   | 018       | "    | DIA CIRC CONCR      |

RED BURN RD  
(PRDR)

0260/1116

LAUREL HILL WINDMILL FA  
(PRDR)

0260/0469

GREEN HILL RD  
(T668)

0260/0245  
062101 FT

EXTRACT DATE: 12/28/2024 ROADWAY MANAGEMENT SYSTEM PAGE NUMBER: 10  
PRINT DATE: 12/30/2024 SLD COUNTY/SR - ANNUAL PRINT COUNTY: LYCOMING

DIR: B TOTAL LEN: 14.952 MI. DIST: 03-2 SR: 14  
LEFT MUN: MCINTYRE T RIGHT MUN: MCINTYRE T

060053 FT

057101 FT

054609 FT

|           |           |               |      |
|-----------|-----------|---------------|------|
| 0250/0908 | LEN=0035  | INSTALLED     | UNKN |
| 018 "DIA  | CIRC      | CONCR         |      |
| 0250/0780 | LEN=0035  | INSTALLED     | UNKN |
| GREEN ST  |           |               |      |
| 0250/0746 | (T661)    |               |      |
| 048 "DIA  | CIRC      | CONCR         |      |
| 0250/0579 | LEN=0065  | INSTALLED     | UNKN |
| 018 "DIA  | CIRC      | CONCR         |      |
| 0250/0178 | LEN=0055  | INSTALLED     | UNKN |
| 060053 FT | 1 0 00020 | 0 05 1274+43  |      |
| VILLAGE:  | RALSTON   |               |      |
| 0250/0000 | LENGTH(AH | 2048 BK 2952) |      |
| 015 "DIA  | CAST      | IRON          |      |
| 0240/2905 | LEN=0043  | INSTALLED     | UNKN |
| 018 "DIA  | CIRC      | CONCR         |      |
| 0240/2475 | LEN=0050  | INSTALLED     | UNKN |
| 018 "DIA  | CIRC      | CONCR         |      |
| 0240/2200 | LEN=0043  | INSTALLED     | UNKN |
| 018 "DIA  | CIRC      | CONCR         |      |
| 0240/1586 | LEN=0044  | INSTALLED     | UNKN |
| 012 "DIA  | CAST      | IRON          |      |
| 0240/0917 | LEN=0044  | INSTALLED     | UNKN |
| 012 "DIA  | CAST      | IRON          |      |
| 0240/0785 | LEN=0045  | INSTALLED     | UNKN |
| 024 "DIA  | CAST      | IRON          |      |
| 0240/0482 | LEN=0052  | INSTALLED     | UNKN |
| 015 "DIA  | CAST      | IRON          |      |
| 0240/0051 | LEN=0045  | INSTALLED     | UNKN |
| 057101 FT | 1 0 00020 | 0 05 1244+93  |      |
| 0240/0000 | LENGTH(AH | 2952 BK 2492) |      |
| 015 "DIA  | CAST      | IRON          |      |
| 0230/2206 | LEN=0048  | INSTALLED     | UNKN |
| 015 "DIA  | CAST      | IRON          |      |
| 0230/1712 | LEN=0049  | INSTALLED     | UNKN |
| 015 "DIA  | CAST      | IRON          |      |
| 0230/1305 | LEN=0046  | INSTALLED     | UNKN |
| 015 "DIA  | CAST      | IRON          |      |
| 0230/0922 | LEN=0044  | INSTALLED     | UNKN |
| 015 "DIA  | CIRC      | CONCR         |      |
| 0230/0524 | LEN=0045  | INSTALLED     | UNKN |
| 018 "DIA  | CIRC      | CONCR         |      |
| 0230/0201 | LEN=0041  | INSTALLED     | UNKN |
| 054609 FT | 1 0 00020 | 0 05 1220+03  |      |
| 0230/0000 | LENGTH(AH | 2492 BK 2350) |      |
| 015 "DIA  | CAST      | IRON          |      |
| 0220/2057 | LEN=0050  | INSTALLED     | UNKN |

EXTRACT DATE: 12/28/2024 ROADWAY MANAGEMENT SYSTEM PAGE NUMBER: 9  
PRINT DATE: 12/30/2024 SLD COUNTY/SR - ANNUAL PRINT COUNTY: LYCOMING

DIR: B TOTAL LEN: 14.952 MI. DIST: 03-2 SR: 14  
LEFT MUN: MCINTYRE T RIGHT MUN: MCINTYRE T

052259 FT

050092 FT

047542 FT

|           |  |
|-----------|--|
| 0220/1018 | 018 "DIA CIRC CONCR<br>LEN=0056 INSTALLED UNKN         |
| 0220/0027 | BMS EN 41/0014/0220/0000                               |
| 052259 FT | 1 0 00020 0 05 1196+54<br>FROZEN RUN                   |
| 0220/0000 | BMSBG 41/0014/0220/0000<br>LENGTH(AH 2350 BK 2167)     |
| 0210/2045 | 015 "DIA CIRC CONCR<br>LEN=0060 INSTALLED UNKN         |
| 0210/1805 | 024 "DIA CIRC CONCR<br>LEN=0080 INSTALLED UNKN         |
| 0210/1633 | 018 "DIA CIRC CONCR<br>LEN=0065 INSTALLED UNKN         |
| 0210/1103 | 018 "DIA CIRC CONCR<br>LEN=0065 INSTALLED UNKN         |
| 0210/0535 | 018 "DIA CIRC CONCR<br>LEN=0080 INSTALLED UNKN         |
| 050092 FT | 1 0 00020 0 05 1176+61                                 |
| 0210/0000 | LENGTH(AH 2167 BK 2550)<br>018 "DIA CIRC CONCR         |
| 0200/2162 | LEN=0055 INSTALLED UNKN                                |
| 0200/2012 | 018 "DIA CIRC CONCR<br>LEN=0060 INSTALLED UNKN         |
| 0200/1876 | 018 "DIA CIRC CONCR<br>LEN=0060 INSTALLED UNKN         |
| 0200/1836 | DRY RUN RD<br>(T663)                                   |
| 0200/1588 | 018 "DIA CIRC CONCR<br>LEN=0060 INSTALLED UNKN         |
| 0200/1031 | 048 "DIA CIRC CONCR<br>LEN=0069 INSTALLED UNKN         |
| 0200/0728 | 018 "DIA CIRC CONCR<br>LEN=0046 INSTALLED UNKN         |
| 0200/0583 | 018 "DIA CIRC CONCR<br>LEN=0022 INSTALLED UNKN         |
| 0200/0329 | DRY RUN RD<br>(T663)                                   |
| 0200/0297 | 024 "DIA CIR PLASTIC<br>LEN=0056 INSTALLED UNKN        |
| 047542 FT | 1 0 00020 0 05 1152+57<br>PLEASANT STREAM RD<br>(T665) |
| 0200/0000 | LENGTH(AH 2550 BK 3383)<br>015 "DIA CIRC CONCR         |
| 0190/3290 | LEN=0078 INSTALLED UNKN                                |
| 0190/2600 | 048 "DIA CIRC CONCR<br>LEN=0076 INSTALLED UNKN         |

EXTRACT DATE: 12/28/2024 ROADWAY MANAGEMENT SYSTEM PAGE NUMBER: 8  
PRINT DATE: 12/30/2024 SLD COUNTY/SR - ANNUAL PRINT COUNTY: LYCOMING

DIR: B TOTAL LEN: 14.952 MI. DIST: 03-2 SR: 14  
LEFT MUN: MCINTYRE T RIGHT MUN: MCINTYRE T

044159 FT

041759 FT

|           |                         |                         |      |
|-----------|-------------------------|-------------------------|------|
| 0190/2356 | 018 "DIA                | CIRC CONCR              | UNKN |
| 0190/2172 | LEN=0200                | INSTALLED               | UNKN |
| 0190/2001 | 018 "DIA                | CIRC CONCR              | UNKN |
| 0190/1537 | LEN=0045                | INSTALLED               | UNKN |
| 0190/1374 | 024 "DIA                | CIRC CONCR              | UNKN |
| 0190/1140 | LEN=0070                | INSTALLED               | UNKN |
| 0190/0771 | 018 "DIA                | CIRC CONCR              | UNKN |
| 0190/0631 | LEN=0050                | INSTALLED               | UNKN |
| 0190/0470 | 015 "DIA                | CIRC CONCR              | UNKN |
| 0190/0252 | LEN=0050                | INSTALLED               | UNKN |
| 044159 FT | 018 "DIA                | CIRC CONCR              | UNKN |
| 0190/0000 | LEN=0055                | INSTALLED               | UNKN |
| 0180/2317 | 015 "DIA                | CIRC CONCR              | UNKN |
| 0180/2016 | LEN=0042                | INSTALLED               | UNKN |
| 0180/1764 | 018 "DIA                | CIRC CONCR              | UNKN |
| 0180/1562 | LEN=0045                | INSTALLED               | UNKN |
| 0180/1340 | 015 "DIA                | CIRC CONCR              | UNKN |
| 0180/0984 | LEN=0042                | INSTALLED               | UNKN |
| 0180/0693 | 018 "DIA                | CIRC CONCR              | UNKN |
| 0180/0427 | LEN=0048                | INSTALLED               | UNKN |
| 0180/0174 | 015 "DIA                | CIRC CONCR              | UNKN |
| 041759 FT | LEN=0048                | INSTALLED               | UNKN |
| 0180/0000 | 1 0 0002 0 0 05 1117+04 | LENGTH(AH 3383 BK 2400) |      |
| 0170/1848 | 015 "DIA                | CIRC CONCR              | UNKN |
| 0170/1540 | LEN=0035                | INSTALLED               | UNKN |
| 0170/1420 | 018 "DIA                | CIRC CONCR              | UNKN |
|           | LEN=0048                | INSTALLED               | UNKN |
|           | 018 "DIA                | CIRC CONCR              | UNKN |
|           | LEN=0045                | INSTALLED               | UNKN |
|           | 015 "DIA                | CIRC CONCR              | UNKN |
|           | LEN=0078                | INSTALLED               | UNKN |
|           | 018 "DIA                | CIRC CONCR              | UNKN |
|           | LEN=0062                | INSTALLED               | UNKN |
|           | 015 "DIA                | CIRC CONCR              | UNKN |
|           | LEN=0045                | INSTALLED               | UNKN |
|           | 018 "DIA                | CIRC CONCR              | UNKN |
|           | LEN=0045                | INSTALLED               | UNKN |
|           | 018 "DIA                | CIRC CONCR              | UNKN |
|           | LEN=0055                | INSTALLED               | UNKN |
|           | 018 "DIA                | CIRC CONCR              | UNKN |
|           | LEN=0050                | INSTALLED               | UNKN |
|           | 1 0 0002 0 0 05 1091+35 | MCINTYRE                |      |
|           | LEWIS T                 |                         |      |
|           | LEN=0045                | INSTALLED               | UNKN |
|           | 018 "DIA                | CIRC CONCR              | UNKN |
|           | LEN=0055                | INSTALLED               | UNKN |
|           | 048 "DIA                | CIRC CONCR              | UNKN |
|           | LEN=0043                | INSTALLED               | UNKN |
|           | 018 "DIA                | CIRC CONCR              | UNKN |
|           | LEN=0045                | INSTALLED               | UNKN |

EXTRACT DATE: 12/28/2024 ROADWAY MANAGEMENT SYSTEM PAGE NUMBER: 7  
PRINT DATE: 12/30/2024 SLD COUNTY/SR - ANNUAL PRINT COUNTY: LYCOMING  
DIR: B TOTAL LEN: 14.952 MI. DIST: 03-2 SR: 14  
LEFT MUN: LEWIS T RIGHT MUN: LEWIS T

039636 FT

037136 FT

|           |            |                |
|-----------|------------|----------------|
| 0170/1072 | 018 "DIA   | CIRC CONCR     |
|           | LEN=0078   | INSTALLED UNKN |
| 0170/0827 | 018 "DIA   | CIRC CONCR     |
|           | LEN=0046   | INSTALLED UNKN |
| 0170/0453 | 018 "DIA   | CIRC CONCR     |
|           | LEN=0043   | INSTALLED UNKN |
| 0170/0215 | 018 "DIA   | CIRC CONCR     |
|           | LEN=0045   | INSTALLED UNKN |
| 039636 FT | 1 0 00020  | 0 05 1069+93   |
| 0170/0000 | LENGTH(AH  | 2123 BK 2500)  |
|           | 018 "DIA   | CIRC CONCR     |
|           | LEN=0047   | INSTALLED UNKN |
| 0160/2300 | 018 "DIA   | CIRC CONCR     |
|           | LEN=0045   | INSTALLED UNKN |
| 0160/1969 | 018 "DIA   | CIRC CONCR     |
|           | LEN=0060   | INSTALLED UNKN |
| 0160/1690 | 018 "DIA   | CIRC CONCR     |
|           | LEN=0046   | INSTALLED UNKN |
| 0160/1415 | 018 "DIA   | CIRC CONCR     |
|           | LEN=0046   | INSTALLED UNKN |
| 0160/1190 | 018 "DIA   | CIRC CONCR     |
|           | LEN=0046   | INSTALLED UNKN |
| 0160/0580 | 018 "DIA   | CIRC CONCR     |
|           | LEN=0050   | INSTALLED UNKN |
| 037136 FT | 1 0 00020  | 0 05 1045+13   |
|           | SLACKS RUN | RD             |
|           | (SR1006    | SEG 0010/0000) |
| 0160/0000 | LENGTH(AH  | 2500 BK 3000)  |
|           | 018 "DIA   | CIRC CONCR     |
|           | LEN=0060   | INSTALLED UNKN |
| 0150/2744 | 018 "DIA   | CIRC CONCR     |
|           | LEN=0044   | INSTALLED UNKN |
| 0150/2405 | 018 "DIA   | CIRC CONCR     |
|           | LEN=0045   | INSTALLED UNKN |
| 0150/2195 | 018 "DIA   | CIRC CONCR     |
|           | LEN=0045   | INSTALLED UNKN |
| 0150/2018 | 018 "DIA   | CIRC CONCR     |
|           | LEN=0046   | INSTALLED UNKN |
| 0150/1780 | 018 "DIA   | CIRC CONCR     |
|           | LEN=0043   | INSTALLED UNKN |
| 0150/1521 | 018 "DIA   | CIRC CONCR     |
|           | LEN=0048   | INSTALLED UNKN |
| 0150/1033 | 018 "DIA   | CIRC CONCR     |
|           | LEN=0081   | INSTALLED UNKN |
| 0150/0706 | 018 "DIA   | CIRC CONCR     |
|           | LEN=0093   | INSTALLED UNKN |
| 0150/0560 | 018 "DIA   | CIR PLASTIC    |
|           | LEN=0100   | INSTALLED UNKN |
| 0150/0360 | 018 "DIA   | CIRC CONCR     |
|           | LEN=0042   | INSTALLED UNKN |
| 0150/0235 | 018 "DIA   | CIRC CONCR     |

EXTRACT DATE: 12/28/2024 ROADWAY MANAGEMENT SYSTEM PAGE NUMBER: 6  
PRINT DATE: 12/30/2024 SLD COUNTY/SR - ANNUAL PRINT COUNTY: LYCOMING

DIR: B TOTAL LEN: 14.952 MI. DIST: 03-2 SR: 14  
LEFT MUN: LEWIS T RIGHT MUN: LEWIS T

034136 FT

|             |                         |               |      |
|-------------|-------------------------|---------------|------|
| 0150/0040   | LEN=0045                | INSTALLED     | UNKN |
| 034136 FT   | 1 0 00020               | 0 05 1014+79  |      |
| 5 0150/0000 | LENGTH(AH               | 3000 BK 2491) |      |
|             | 018 "DIA                | CIRC CONCR    |      |
| 0140/2312   | LEN=0045                | INSTALLED     | UNKN |
|             | 018 "DIA                | CIRC CONCR    |      |
| 0140/2150   | LEN=0055                | INSTALLED     | UNKN |
|             | 018 "DIA                | CIRC CONCR    |      |
| 0140/1756   | LEN=0100                | INSTALLED     | UNKN |
|             | 018 "DIA                | CIRC METAL    |      |
| 0140/1518   | LEN=0045                | INSTALLED     | UNKN |
|             | 018 "DIA                | CAST IRON     |      |
| 0140/1197   | LEN=0042                | INSTALLED     | UNKN |
|             | 018 "DIA                | CAST IRON     |      |
| 0140/0935   | LEN=0045                | INSTALLED     | UNKN |
|             | 018 "DIA                | CAST IRON     |      |
| 0140/0592   | LEN=0045                | INSTALLED     | UNKN |
|             | 018 "DIA                | CIRC METAL    |      |
| 0140/0420   | LEN=0045                | INSTALLED     | UNKN |
|             | 018 "DIA                | CIR PLASTIC   |      |
| 0140/0055   | LEN=0050                | INSTALLED     | UNKN |
| 031645 FT   | 1 0 00020               | 0 05 0990+09  |      |
| 5 0140/0000 | LENGTH(AH               | 2491 BK 2514) |      |
|             | 018 "DIA                | CIR PLASTIC   |      |
| 0130/2229   | LEN=0488                | INSTALLED     | UNKN |
|             | 018 "DIA                | CIRC CONCR    |      |
| 0130/1618   | LEN=0040                | INSTALLED     | UNKN |
|             | TR LYCOMING             |               |      |
|             | STRUCTURE               | LENGTH 13 FT  |      |
| 0130/1315   | BMSID 41/0014/0130/1315 |               |      |
|             | 018 "DIA                | CIRC CONCR    |      |
| 0130/0736   | LEN=0045                | INSTALLED     | UNKN |
|             | 018 "DIA                | CIRC CONCR    |      |
| 0130/0569   | LEN=0055                | INSTALLED     | UNKN |
|             | 018 "DIA                | CIRC CONCR    |      |
| 0130/0308   | LEN=0050                | INSTALLED     | UNKN |
|             | 018 "DIA                | CIRC CONCR    |      |
| 0130/0010   | LEN=0055                | INSTALLED     | UNKN |
| 029131 FT   | 1 0 00020               | 0 05 0965+19  |      |
| 5 0130/0000 | LENGTH(AH               | 2514 BK 2623) |      |
|             | 018 "DIA                | CIRC CONCR    |      |
| 0120/2480   | LEN=0044                | INSTALLED     | UNKN |
|             | 018 "DIA                | CIRC CONCR    |      |
| 0120/2225   | LEN=0045                | INSTALLED     | UNKN |
|             | 018 "DIA                | CIRC CONCR    |      |
| 0120/1990   | LEN=0050                | INSTALLED     | UNKN |
|             | 018 "DIA                | CIRC CONCR    |      |
| 0120/1737   | LEN=0050                | INSTALLED     | UNKN |
|             | 018 "DIA                | CIRC CONCR    |      |



EXTRACT DATE: 12/28/2024 ROADWAY MANAGEMENT SYSTEM PAGE NUMBER: 5  
PRINT DATE: 12/30/2024 SLD COUNTY/SR - ANNUAL PRINT COUNTY: LYCOMING

DIR: B TOTAL LEN: 14.952 MI. DIST: 03-2 SR: 14  
LEFT MUN: LEWIS T RIGHT MUN: LEWIS T

026508 FT

1 0 00020 0 05 0910+09 023604 FT  
UPPER GRAYS RUN RD  
(T842) 0110/0000

LOWER GRAYS RUN RD

|           |                         |                         |       |
|-----------|-------------------------|-------------------------|-------|
| 0120/1537 | LEN=0078                | INSTALLED               | UNKN  |
| 015 "DIA  | CIRC                    | METAL                   |       |
| 0120/1312 | LEN=0040                | INSTALLED               | UNKN  |
| 018 "DIA  | CAST                    | IRON                    |       |
| 0120/1009 | LEN=0050                | INSTALLED               | UNKN  |
| 018 "DIA  | CIRC                    | CONCR                   |       |
| 0120/0772 | LEN=0050                | INSTALLED               | UNKN  |
| 024 "DIA  | CIR                     | PLASTIC                 |       |
| 0120/0480 | LEN=0050                | INSTALLED               | UNKN  |
| 018 "DIA  | CIRC                    | CONCR                   |       |
| 0120/0180 | LEN=0050                | INSTALLED               | UNKN  |
| 026508 FT | 1 0 00020 0 05 0939+04  |                         |       |
|           | FIELD STATION RD        |                         |       |
|           | (SR1004 SEG 0012/0000)  |                         |       |
| 0120/0000 | LENGTH(AH 2623 BK 2904) |                         |       |
| 018 "DIA  | CIRC                    | CONCR                   |       |
| 0110/2769 | LEN=0046                | INSTALLED               | UNKN  |
| 018 "DIA  | CIRC                    | CONCR                   |       |
| 0110/2399 | LEN=0040                | INSTALLED               | UNKN  |
| 024 "DIA  | CIRC                    | CONCR                   |       |
| 0110/2261 | LEN=0039                | INSTALLED               | UNKN  |
| 018 "DIA  | CIRC                    | METAL                   |       |
| 0110/2032 | LEN=0045                | INSTALLED               | UNKN  |
| 018 "DIA  | CIRC                    | CONCR                   |       |
| 0110/1868 | LEN=0047                | INSTALLED               | UNKN  |
| 018 "DIA  | CIRC                    | CONCR                   |       |
| 0110/1611 | LEN=0045                | INSTALLED               | UNKN  |
| 024 "DIA  | CIRC                    | CONCR                   |       |
| 0110/1300 | LEN=0051                | INSTALLED               | UNKN  |
| 018 "DIA  | CIRC                    | CONCR                   |       |
| 0110/1160 | LEN=0046                | INSTALLED               | UNKN  |
| 024 "DIA  | CIRC                    | CONCR                   |       |
| 0110/0927 | LEN=0044                | INSTALLED               | UNKN  |
| 024 "DIA  | CIRC                    | CONCR                   |       |
| 0110/0660 | LEN=0048                | INSTALLED               | UNKN  |
| 023604 FT |                         |                         |       |
|           | 0110/0000               | LENGTH(AH 2904 BK 2397) |       |
| 018 "DIA  | CIRC                    | CONCR                   |       |
| 0100/1990 | LEN=0070                | INSTALLED               | UNKN  |
| 018 "DIA  | CIRC                    | CONCR                   |       |
| 0100/1748 | LEN=0070                | INSTALLED               | UNKN  |
|           | 012 "DIA                | CIRC                    | CONCR |
| 0100/0844 | LEN=0040                | INSTALLED               | UNKN  |
| 018 "DIA  | CIRC                    | CONCR                   |       |
| 0100/0542 | LEN=0044                | INSTALLED               | UNKN  |

DIR: B TOTAL LEN: 14.952 MI. DIST: 03-2 SR: 14  
LEFT MUN: LEWIS T RIGHT MUN: LEWIS T

(T841)

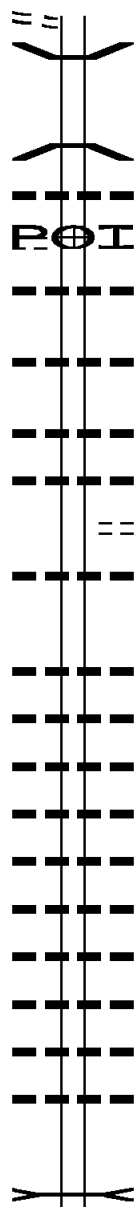
0100/0201  
021207 FT

ENERSTAR INC  
(PRDR)

0090/2296

018387 FT

015782 FT



0100/0043 BMS EN 41/0014/0100/0000  
021207 FT 1 0 00020 0 05 0885+87  
GRAYS RUN  
BMSBG 41/0014/0100/0000  
5 0100/0000 LENGTH(AH 2397 BK 2820)  
0090/2371 018 "DIA CIRC CONCR  
LEN=0046 INSTALLED UNKN  
0090/2296 (APRA) NUWELD INC  
018 "DIA CIRC CONCR  
0090/2123 LEN=0052 INSTALLED UNKN  
018 "DIA CIRC CONCR  
0090/1522 LEN=0041 INSTALLED UNKN  
018 "DIA CIRC CONCR  
0090/0873 LEN=0051 INSTALLED UNKN  
018 "DIA CIRC CONCR  
0090/0574 LEN=0048 INSTALLED UNKN  
SUSQUE RD  
0090/0446 (T840)  
018 "DIA CIRC METAL  
LEN=0040 INSTALLED UNKN  
018387 FT 1 0 00020 0 05 0857+61  
040"H 72"W CONC STRUCT  
LEN=0060 INSTALLED UNKN  
5 0090/0000 LENGTH(AH 2820 BK 2605)  
036 "DIA CAST IRON  
0080/2324 LEN=0042 INSTALLED UNKN  
018 "DIA CAST IRON  
0080/2007 LEN=0044 INSTALLED UNKN  
018 "DIA CAST IRON  
0080/1734 LEN=0047 INSTALLED UNKN  
018 "DIA CAST IRON  
0080/1485 LEN=0045 INSTALLED UNKN  
018 "DIA CIRC CONCR  
0080/1227 LEN=0040 INSTALLED UNKN  
012 "DIA CIRC CONCR  
0080/0950 LEN=0048 INSTALLED UNKN  
018 "DIA CIRC CONCR  
0080/0780 LEN=0041 INSTALLED UNKN  
018 "DIA CIRC CONCR  
0080/0530 LEN=0043 INSTALLED UNKN  
018 "DIA CAST IRON  
0080/0354 LEN=0050 INSTALLED UNKN  
015782 FT 1 0 00020 0 05 0831+48  
HAGERMANS RUN  
STRUCTURE LENGTH 13 FT  
BMS ID 41/0014/0080/0000

EXTRACT DATE: 12/28/2024 ROADWAY MANAGEMENT SYSTEM PAGE NUMBER: 3  
PRINT DATE: 12/30/2024 SLD COUNTY/SR - ANNUAL PRINT COUNTY: LYCOMING

DIR: B TOTAL LEN: 14.952 MI. DIST: 03-2 SR: 14  
LEFT MUN: LEWIS T RIGHT MUN: LEWIS T

HAGERMANS RUN RD  
(FRST)

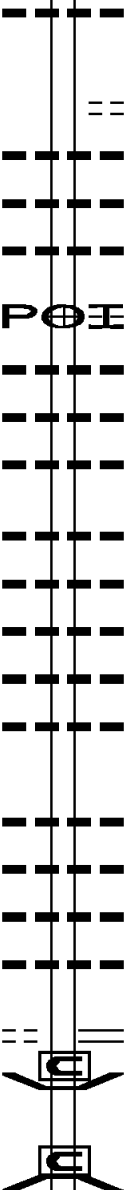
0070/1050

014139 FT

011646 FT

|   |           |                         |
|---|-----------|-------------------------|
| 5 | 0080/0000 | LENGTH(AH 2605 BK 1643) |
|   | 018 "DIA  | CIRC CONCR              |
|   | 0070/1190 | LEN=0050 INSTALLED UNKN |
|   |           |                         |
|   | 0070/0762 | 018 "DIA CIRC METAL     |
|   |           | LEN=0052 INSTALLED UNKN |
|   | 0070/0485 | 018 "DIA CIRC CONCR     |
|   |           | LEN=0050 INSTALLED UNKN |
|   | 0070/0164 | 018 "DIA CIRC METAL     |
|   | 014139 FT | LEN=0040 INSTALLED UNKN |
| 5 | 0070/0000 | 1 0 00020 0 05 0814+68  |
|   |           | LENGTH(AH 1643 BK 2493) |
|   | 0060/2388 | 018 "DIA CIRC METAL     |
|   |           | LEN=0070 INSTALLED UNKN |
|   | 0060/2096 | 024 "DIA CIRC CONCR     |
|   |           | LEN=0045 INSTALLED UNKN |
|   | 0060/1716 | 024 "DIA CIRC METAL     |
|   |           | LEN=0045 INSTALLED UNKN |
|   | 0060/1556 | 018 "DIA CIRC CONCR     |
|   |           | LEN=0043 INSTALLED UNKN |
|   | 0060/1247 | 018 "DIA CIRC METAL     |
|   |           | LEN=0040 INSTALLED UNKN |
|   | 0060/0793 | 018 "DIA CIRC CONCR     |
|   |           | LEN=0039 INSTALLED UNKN |
|   | 0060/0547 | 018 "DIA CIRC CONCR     |
|   |           | LEN=0047 INSTALLED UNKN |
|   | 0060/0258 | 018 "DIA CIRC CONCR     |
|   | 011646 FT | LEN=0045 INSTALLED UNKN |
| 5 | 0060/0000 | 1 0 00020 0 05 0789+19  |
|   |           | LENGTH(AH 2493 BK 2375) |
|   | 0050/2156 | 018 "DIA CIRC CONCR     |
|   |           | LEN=0048 INSTALLED UNKN |
|   | 0050/2025 | 024 "DIA CIRC CONCR     |
|   |           | LEN=0075 INSTALLED UNKN |
|   | 0050/1896 | 018 "DIA CIRC CONCR     |
|   |           | LEN=0050 INSTALLED UNKN |
|   | 0050/1645 | 018 "DIA CIRC CONCR     |
|   |           | LEN=0045 INSTALLED UNKN |
|   | 0050/1517 | 018 "DIA CIRC CONCR     |
|   |           | LEN=0040 INSTALLED UNKN |
|   | 0050/1298 | 018 "DIA CIRC CONCR     |
|   |           | LEN=0056 INSTALLED UNKN |
|   |           | OAK ST                  |
|   | 0050/1236 | (T831)                  |
|   |           | 018 "DIA CIRC CONCR     |
|   | 0050/0721 | LEN=0050 INSTALLED UNKN |
|   |           | 018 "DIA CIRC CONCR     |
|   | 0050/0296 | LEN=0055 INSTALLED UNKN |
|   |           | 024 "DIA CIRC CONCR     |

DIR: B TOTAL LEN: 14.952 MI. DIST: 03-2 SR: 14  
LEFT MUN: LEWIS T RIGHT MUN: LEWIS T

|                   |   |           |                          |                  |
|-------------------|---|-----------|--------------------------|------------------|
| 009271 FT         |  | 0050/0108 | LEN=0050                 | INSTALLED UNKN   |
|                   |   | 009271 FT | 1 0 00020 0 05 0765+17   | MYERS RD         |
|                   |   |           | (T838)                   |                  |
|                   |   | 0050/0000 | LENGTH(AH 2375 BK 3172)  |                  |
|                   |   | 0040/3110 | 018 "DIA CIRC CONCR      |                  |
|                   |   | 0040/3005 | 018 "DIA CIRC CONCR      |                  |
|                   |   | 0040/2829 | 012 "DIA CAST IRON       |                  |
|                   |   |           | LEN=0050                 | INSTALLED UNKN   |
|                   |   |           | (APRA)                   | PENNDOT STOCKPIL |
|                   |   | 0040/2615 | PENNDOT STOCKPILE 07     |                  |
|                   |   |           | (GOVT)                   |                  |
|                   |   | 0040/2424 | 018 "H 24 "W ELLIP CONC  |                  |
|                   |   |           | LEN=0054                 | INSTALLED UNKN   |
|                   |   | 0040/2068 | 018 "DIA CIRC CONCR      |                  |
|                   |   |           | LEN=0048                 | INSTALLED UNKN   |
|                   |   | 0040/1957 | 018 "DIA CIRC CONCR      |                  |
|                   |   |           | LEN=0050                 | INSTALLED UNKN   |
|                   |   |           | 012 "DIA CIRC CONCR      |                  |
|                   |   | 0040/1283 | LEN=0043                 | INSTALLED UNKN   |
|                   |   |           | 018 "DIA CIRC CONCR      |                  |
|                   |   | 0040/0927 | LEN=0042                 | INSTALLED UNKN   |
|                   |   |           | 021 "DIA CIRC METAL      |                  |
|                   |   | 0040/0828 | LEN=0045                 | INSTALLED UNKN   |
|                   |   |           | 018 "DIA CIRC CONCR      |                  |
|                   |   | 0040/0327 | LEN=0044                 | INSTALLED UNKN   |
|                   |   |           | 018 "DIA CIRC CONCR      |                  |
|                   |   | 0040/0124 | LEN=0042                 | INSTALLED UNKN   |
| 006099 FT         |   | 006099 FT | 1 0 00020 0 05 0734+27   |                  |
|                   |   | 0040/0000 | LENGTH(AH 3172 BK 2241)  |                  |
|                   |   |           | 018 "DIA CIRC CONCR      |                  |
|                   |   | 0030/2009 | LEN=0034                 | INSTALLED UNKN   |
|                   |   |           | 018 "DIA CIRC CONCR      |                  |
|                   |   | 0030/1762 | LEN=0050                 | INSTALLED UNKN   |
|                   |   |           | 018 "DIA CIRC CONCR      |                  |
|                   |   | 0030/1471 | LEN=0050                 | INSTALLED UNKN   |
|                   |   |           | 018 "DIA CIRC CONCR      |                  |
|                   |   | 0030/1283 | LEN=0045                 | INSTALLED UNKN   |
|                   |   |           | TROUT RUN RD             |                  |
|                   |   | 0030/0561 | (SR1002 SEG 0012/0000)   |                  |
|                   |   |           | BMSSEN 41/0014/0030/0400 |                  |
|                   |   | 0030/0445 | 1 0 00020 0 05 0716+33   |                  |
|                   |   |           | BRIDGE CLOSED            |                  |
|                   |   |           | TROUT RUN                |                  |
| LIBERTY ST (T689) |   | 0030/0400 | BMSBG 41/0014/0030/0400  |                  |

DIR: B TOTAL LEN: 14.952 MI. DIST: 03-2 SR: 14  
LEFT MUN: LEWIS T RIGHT MUN: LEWIS T

REAMERY ST  
T688) 0030/0170 ==

003858 FT ==

0 8009/0750 SH  
CONN)  
ROM 8009/0760 SH  
CONN) 0020/2154 ==

0020/2144 ==

RAMP D RD  
SR8009 SEG 0760/1707) 0020/1992 ==

RUMAN ST  
T836) 0020/1465 ==

001399 FT

000405 FT

000000 FT

HEMLOCK DR  
T550) 0012/0000 ==

0030/0110 FOR SR 0014 AND SR 1017  
003858 FT (CONN)  
5 0030/0000 1 0 00020 0 05 0712+06  
0020/2220 LENGTH(AH 2241 BK 2459)  
018 "DIA CIRC CONCR  
LEN=0055 INSTALLED UNKN

0020/2077 018 "DIA CIRC CONCR  
LEN=0070 INSTALLED UNKN

0020/1486 RAMP C RD  
(SR8009 SEG 0010/0644)  
0020/1470 018 "DIA CIRC CONCR  
LEN=0150 INSTALLED UNKN

0020/1202 036 "DIA CIRC CONCR  
LEN=0300 INSTALLED UNKN  
US 15

0020/1071 OP ID 41/0015/1550/1259  
SR 15 SB

0020/0964 OP ID 41/0015/1551/1138  
018 "DIA CIRC CONCR

0020/0797 LEN=0045 INSTALLED UNKN  
024 "DIA CIRC CONCR

0020/0328 LEN=0139 INSTALLED UNKN  
018 "DIA CIRC CONCR

0020/0166 LEN=0060 INSTALLED UNKN  
001399 FT 1 0 00020 0 04 0687+41  
VILLAGE: TROUT RUN  
FROM 8009/0250 SH  
(CONN)

5 0020/0000 LENGTH(AH 2459 BK 0994)  
RAMP B RD  
0014/0867 (SR8009 SEG 0250/0440)

000405 FT 1 0 00020 0 03 0677+47  
5 0014/0000 LENGTH(AH 0994 BK 0405)  
000000 FT 0 0 00000 0 00 0000+00  
NC SR 0014 SH  
INTER-BK RAMP A RD  
(SR9415 SEG 0010/0000)  
MFC BEGIN = C

5 0012/0000 LENGTH(AH 0405 BK 0000)