

# **Straight Line Diagram**

## **Lycoming 41**

### **January 2025**

This document was produced by the Pennsylvania Department of Transportation (PENNDOT) as an internal management tool for State maintained highways and is not to be used for other purposes. The printed information was compiled from the Department's computerized Roadway Management System (RMS) and is subject to change without notice. Use of any or all of the printed information for purposes other than those intended by the Department may not satisfy other accuracy and completeness requirements and the Department does not warrant that such printed information is accurate or complete.

ROADWAY MANAGEMENT SYSTEM  
INDEX FOR SR'S LOCATED IN THE COUNTY OF LYCOMING

SR	BGN	PAGE	END	PAGE	SR	BGN	PAGE	END	PAGE	SR	BGN	PAGE	END	PAGE
0014		1		8	2014	265		280		2065	386		386	
0015		9		29	2015	281		284		2066	387		387	
0042		30		33	2016	285		290		2067	388		388	
0044		34		59	2017	291		292		2068	389		389	
0054		60		62	2018	293		295		2069	390		391	
0087		63		71	2019	296		300		2070	392		392	
0118		72		80	2020	301		301		2071	393		393	
0180		81		92	2021	302		302		2073	394		396	
0184		93		97	2022	303		306		2074	397		397	
0220		98	115		2023	307		311		2075	398		399	
0239	116		118		2024	312		313		2077	400		401	
0284	119		123		2025	314		314		2079	402		402	
0287	124		135		2026	315		315		2081	403		404	
0405	136		143		2027	316		317		2083	405		406	
0414	144		154		2028	318		318		2085	407		407	
0442	155		160		2029	319		323		2086	408		408	
0554	161		165		2030	324		326		2087	409		409	
0654	166		172		2031	327		328		2089	410		410	
0864	173		179		2032	329		331		3001	411		412	
0880	180		181		2033	332		332		3002	413		414	
0973	182		196		2034	333		334		3003	415		416	
1001	197		201		2035	335		335		3004	417		420	
1002	202		203		2036	336		336		3005	421		423	
1003	204		208		2037	337		337		3006	424		424	
1004	209		212		2038	338		338		3007	425		429	
1005	213		215		2039	339		342		3008	430		431	
1006	216		221		2040	343		344		3009	432		433	
1007	222		222		2041	345		346		3010	434		436	
1008	223		223		2042	347		347		3011	437		438	
1009	224		225		2043	348		349		3012	439		440	
1010	226		229		2044	350		351		3013	441		444	
1011	230		230		2045	352		352		3014	445		447	
1012	231		231		2046	353		353		3015	448		452	
1013	232		234		2047	354		354		3016	453		453	
1015	235		235		2048	355		355		3017	454		455	
1016	236		236		2049	356		357		3018	456		456	
1017	237		244		2050	358		358		3019	457		457	
2001	245		248		2051	359		361		3020	458		458	
2002	249		250		2052	362		362		3021	459		459	
2003	251		251		2053	363		366		3022	460		460	
2004	252		253		2054	367		367		3023	461		461	
2005	254		254		2055	368		369		3024	462		464	
2006	255		255		2056	370		370		3025	465		465	
2007	256		256		2057	371		372		3026	466		468	
2008	257		257		2058	373		373		3027	469		469	
2009	258		259		2059	374		374		3028	470		472	
2010	260		260		2061	375		381		3029	473		474	
2011	261		261		2062	382		382		3030	475		475	
2012	262		263		2063	383		384		3031	476		476	
2013	264		264		2064	385		385		3032	477		477	

# ROADWAY MANAGEMENT SYSTEM

[illegible]



December 30, 2024

## Pennsylvania State Roads - Straight Line Diagrams

Contained within this document are the 2025 Pennsylvania Straight Line Diagrams (SLDs) for State Routes by county within a particular PennDOT district. At the end of each year, PennDOT takes a snapshot of its current SLD database and creates PDF files from the SLD snapshot. The SLDs are a graphical representation of State Routes (SRs) that PennDOT maintains. The information shown on the SLD is generated from data found in PennDOT's Roadway Management System (RMS) database. The data from RMS is constantly being updated to match actual roadway inventory data found on Pennsylvania's state highways. PennDOT's SR system is explained briefly in this document along with symbol definitions for each type of roadway feature or attribute found on the SLD. This PDF version of the SLD contains an individual county list of all state roads found in that county. The SRs found on the list are linked to the actual pages that show the individual SLDs. To find an SLD for a particular road that you want, simply point to that road on the SR index list and click on it to jump to the beginning page of that SLD.

If you have any questions or comments concerning information found in this document, please contact Ty Reed, Chief, Roadway Inventory and Testing Unit, Asset Management Division, Bureau of Operations, by calling (717) 787-7294.

*Additional information on state owned highways is available from your local PENNDOT Engineering District Office, RMS Unit, RMS Coordinator.*

**Straight Line Diagram Disclaimer:** This document is for informational purposes only and may be viewed by anyone. No part of the information contained in this document may be altered or redistributed without prior written consent of PENNDOT. Straight Line Diagram information is provided "as is" without warranty of any kind, either expressed or implied. This information could include technical inaccuracies or errors of omission. Changes may be made periodically to the information herein.

Copyright © 2024 by the Commonwealth of Pennsylvania. All rights reserved.





## **Asset Management Division**

### **Mission Statement**

To protect and preserve Pennsylvania's infrastructure by providing meaningful, timely, and accurate pavement and roadway management, design, standards, strategies, inventory and condition, as well as fair, consistent and efficient application of Commonwealth laws and regulations.

**CUSTOMER SERVICE RATING FORM**

**Straight Line Diagram (SLD) – Customer Service Rating**

As means to improve customer service, we would like you to rate the product/ service you have received, by circling a “grade” from “A” (excellent) to “E” (fail).

**A                      B                      C                      D                      E**

If your rating is not an “A,” please let us know what we could do better.

\_\_\_\_\_

\_\_\_\_\_

\_\_\_\_\_

\_\_\_\_\_

\_\_\_\_\_

Name and Organization (optional)

\_\_\_\_\_

Thank You.

*(Fold along line, and tape or staple together before mailing)*

\_\_\_\_\_

\_\_\_\_\_

\_\_\_\_\_

Bureau of Operations  
Asset Management Division – PennDOT Annex  
907 Elmerton Avenue  
Harrisburg, PA 17110  
ATTN: Ty Reed

*(Cut along dashed line)*

# PENNSYLVANIA DEPARTMENT OF TRANSPORTATION

## Bureau of Operations, Asset Management Division

### Location Referencing System (LRS) – Definitions, Uses & Testing

The Department's LRS, implemented in 1987, is the mechanism to designate the State highway network, to define roadway lengths, locations, and route connectivity, and to serve as the basis for the collection, storage, and integration of roadway information.

An LRS key is a unique series of numbers that identifies the location of each point or feature along a State route. The fourteen digit number is an integral part of the Roadway Management System (RMS) where roadway data is stored. 07/4016/0100/0857 is an example of an LRS key, which identifies County (CO) = 07, State Route (SR) = 4016, Segment (SEG) = 0100, and Offset = 0857.

#### County (CO)

Each of Pennsylvania's sixty-seven counties is identified by a number.

Name	#	Name	#	Name	#	Name	#
Adams	1	Clinton	18	Lackawanna	35	Potter	52
Allegheny	2	Columbia	19	Lancaster	36	Schuylkill	53
Armstrong	3	Crawford	20	Lawrence	37	Snyder	54
Beaver	4	Cumberland	21	Lebanon	38	Somerset	55
Bedford	5	Dauphin	22	Lehigh	39	Sullivan	56
Berks	6	Delaware	23	Luzerne	40	Susquehanna	57
Blair	7	Elk	24	Lycoming	41	Tioga	58
Bradford	8	Erie	25	McKean	42	Union	59
Bucks	9	Fayette	26	Mercer	43	Venango	60
Butler	10	Forest	27	Mifflin	44	Warren	61
Cambria	11	Franklin	28	Monroe	45	Washington	62
Cameron	12	Fulton	29	Montgomery	46	Wayne	63
Carbon	13	Greene	30	Montour	47	Westmoreland	64
Centre	14	Huntingdon	31	Northampton	48	Wyoming	65
Chester	15	Indiana	32	Northumberland	49	York	66
Clarion	16	Jefferson	33	Perry	50	Philadelphia	67
Clearfield	17	Juniata	34	Pike	51		

#### State Route (SR)

State Routes (SR's) are identified by four-digit numbers. SR numbers are assigned as follows:

- |  |           |
|--|-----------|
| 1. Traffic Routes: Routes designated as Interstates, US or PA Routes | 0001-0999 |
| 2. Quadrant Routes (Non-Traffic Routes)                              | 1001-4999 |
| 3. Relocated Traffic Routes  | 6000-6999 |
| 4. Turned Back, Abandoned, or Null Routes                            | 7000-7999 |
| 5. Interchanges  | 8001-8999 |
| 6. WYE's   | 9101-9199 |
| 7. Rest Areas  | 9201-9299 |
| 8. Truck Escape Ramps  | 9301-9399 |
| 9. Others  | 9401-9499 |
| 10. Park and Rides   | 9501-9599 |

Even/Odd Convention: Even numbers are typically given to SR's in the East/West direction, and odd numbers to SR's that run North/South. This convention applies to Interstate Routes (except those that are Beltways or Spurs), and Quadrant Routes. This convention may or may not apply to PA or US Traffic Routes.

Hierarchy: If two or more traffic routes occupy the same section of roadway, the SR number is based on the "higher" type route, according to the following hierarchy. If the traffic routes are the same hierarchy class, then the SR number is assigned the lower numbered traffic route (Figure 1).

1. Interstates
2. U.S. Routes
3. PA Routes
4. Quadrant Routes

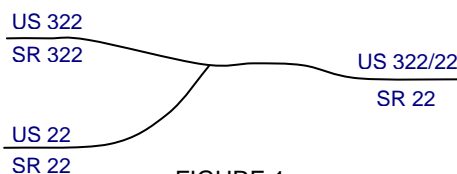


FIGURE 1

## Other Numbering Conventions:

1. The first digit of a quadrant route is based on which quadrant of the county the route is located, as shown in the following diagram (Figure 2).
2. The last three digits of a Relocated Traffic Route are the same as the Traffic Route that was relocated.
3. Interchanges are numbered sequentially. Odd numbers are given to interchanges along SR's in the North/South direction; even numbers are given to interchanges along SR's in the East/West direction (Figure 3).
4. WYE's are given odd numbers if the connecting SR is odd numbered, and even numbers if the connecting SR is even numbered.
5. Rest Areas or Truck Escape Ramps are given odd numbers if they connect to the Southbound or Westbound side of an SR, and even numbers if they connect to the Northbound or Eastbound side.

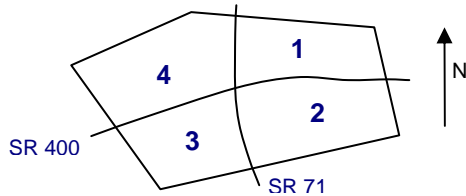


FIGURE 2

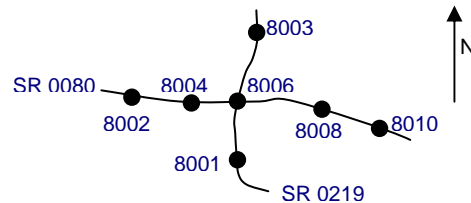


FIGURE 3

## Segment (SEG)

State routes are divided into segments, which are approximately one-half mile long, and are identified by a four-digit number. Segment begin and end points are placed at physical features where possible. Segment numbers increase in the North or East direction, and typically by 10's (Figure 4). Segments are even numbered on undivided roadways, and in the Northbound or Eastbound direction of divided roadways. Segments are odd numbered in the Southbound or Westbound direction of divided roadways (Figure 5). Interstate segments are associated with the mile posts (Figure 6).

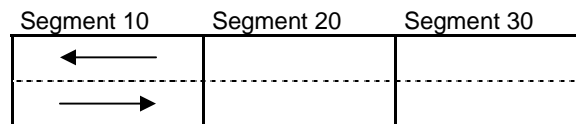
Undivided Roadways

FIGURE 4

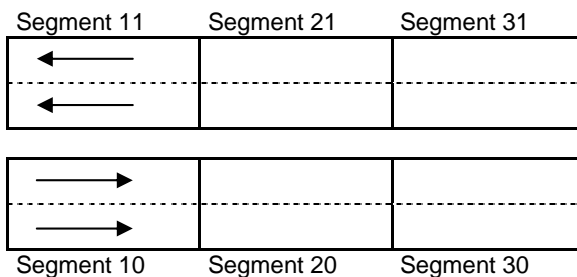
Divided Roadways

FIGURE 5

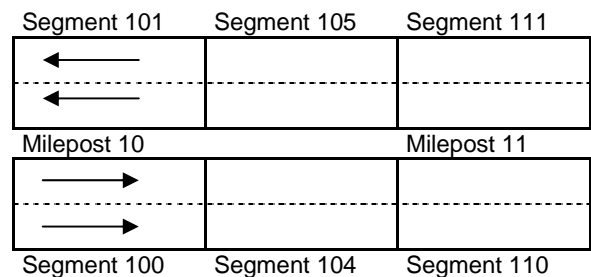
Interstate Roadways

FIGURE 6

Turned Back, Abandoned, and Null Segments are given numbers in the range of 7000-7999. For two coinciding State routes, the route with "lower" hierarchy is "nulled."

Segment numbering restarts on Traffic Routes at County boundaries, except Interstates (Figure 7).

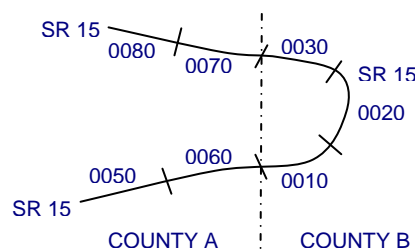


FIGURE 7

## Offset

The offset, a subdivision of the segment, is the distance (in feet) from the beginning of the segment, expressed as a four-digit number. Offsets are measured in the increasing segment direction.

## Segment Markers

Segment markers, which allow for easy identification of the LRS location on the State highway system, indicate the State route and segment number at the point that each segment is entered. If the beginning of a segment occurs at a physical feature, then the point of reference is at the physical feature and not the sign. At intersections, signs are used to identify beginning or ending State routes or segments.



## Users of the LRS

Locations of all intersections, structures, and other points of interest are field verified and inventoried in the RMS. This information can be displayed on Straight Line Diagrams (SLD's) which can be viewed in the RMS, or hardcopy form. SLD books are refreshed and printed annually for distribution to the Department's District and County offices, as well as too many external entities.

A list of those within the Department that use the LRS to identify locations in the RMS and in the field includes personnel from the following organizations: Pavement Testing, County Maintenance, Traffic, Design, Surveys, Construction, Bridge, Permits, Crash Review, Planning and Programming, Posted & Bonded Roads, Tort Liability, and Emergency Management.

Users outside the Department include: County & Municipal governments, County 911, Planning Commissions, Federal Highway Administration, State & Local Police, Local Emergency Management, Delivery Services (UPS, Fed Ex, etc.), Fire Departments, Utility Companies, Contractors, and Consultants.

Without segment markers located in the field, all of these users would have to rely solely on the SLD, which would be extremely cumbersome at best and impossible for some.

## Verification, QA & QC

In order to assure that LRS information is indicated properly in the RMS, on SLD's, and in the field, LRS Quality Assurance (QA) and Quality Commitment (QC) programs are performed each year. The Bureau of Operations, Asset Management Division, Roadway Inventory & Testing Unit (RITU) performs all Statewide QC testing. Field verification and QA is also performed by RITS, except in Engineering Districts 2-0, 11-0, and 12-0, where it is done "in-house." Each Engineering District is responsible for its own LRS completeness and maintenance with respect to the RMS.









































Twenty percent of each county is field tested annually as part of the QA program, and five percent of each county is tested for the annual QC program. The goal of the QC program is to maintain at least 90% accuracy between the RMS and the actual field locations of highway features. Annual QC ratings are developed and reported to the Engineering Districts.

Field testing is performed by two-person teams (a permanent employee that operates the test, and a temporary employee that drives the device) with the use of vans equipped with an on-board computer and a Data Measurement Subsystem. Testing is typically performed during the months of April through November.

Vehicle location and roadway features are displayed on the van's computer screen in SLD format, and the software accepts operator inputs verifying or modifying roadway feature locations, as well as comments. Though the system can function at greater speed, test speeds are typically less than 25 mph to ensure accuracy.

There are five categories of information that is verified and/or modified:

1. State Route Length
2. Segment Length
3. Roadway Geometry (lane count, pavement & shoulder types & widths)
4. Intersecting Feature Location (intersections & bridges)
5. Segment Marker Location

 SEGMENT MARKER	 AHEAD LEFT INTER STATE OWNED	 RAILROAD CROSSING	 INTERSTATE MILEPOST
 TURNBACK	 AHEAD LEFT INTER NON-STATE	 RAILROAD OVER-PASS	 MFC BEGIN
 NULL	 AHEAD RIGHT INTE STATE OWNED	 OVER-PASS	 MUNICIPAL BOUNDARY
 UNDIVIDED HIGHWAY	 AHEAD RIGHT INTE NON-STATE	 BRIDGE END	 VILLAGE BEGIN
 PHYSICALLY DIVIDED	 BACK LEFT INTER STATE OWNED	 BRIDGE BEGIN	AH - LENGTH FORWARD TO NEXT SEGMENT BEGIN BK - LENGTH BACK WARD TO PREVIOUS SEGMENT BEGIN
 PAINT DIVIDED	 BACK LEFT INTER NON-STATE	 TUNNEL	
 INTERSECTION AHEAD	 BACK RIGHT INTER STATE OWNED	 SIGN STRUCTURE	MFC - MAINTENANCE FUNCTIONAL CLASS A = INTERSTATE B = EXPRESSWAY AND/OR PRINCIPLE ARTERIAL C = MINOR ARTERIAL D = COLLECTOR E = LOCAL ACCESS F = INTERCHANGE RAMP
 INTERSECTION BACK	 BACK RIGHT INTER NON-STATE	 P3 BRIDGE	
 REFERENCE AHEAD/BACK	 T-LEFT INTERSEC STATE OWNED	 RETAINING WALL	
 DIVIDED CONNECTOR	 T-LEFT INTERSEC NON-STATE	 BRIDGE/CULVERT UNDER FILL	NULL AND TURNBACK SEGMENTS ARE DISPLAYED IN THE DEPARTMENT'S ROADWAY MANAGEMENT SYSTEM (RMS) AS 100 FEET IN LENGTH. ACTUAL SEGMENT AND SECTION LENGTHS MAY VARY SIGNIFICANTLY
 CROSS INTERSEC STATE OWNED	 T-RIGHT INTERSEC STATE OWNED	 PIPE (STAMPP)	
 CROSS INTERSEC NON-STATE	 T-RIGHT INTERSEC NON-STATE	 ROTARY INTERSEC	

**STRAIGHT LINE DIAGRAM (SLD) ANNUAL REFRESH ATTRIBUTE KEY**

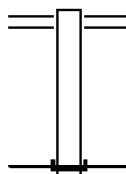
PAGE 2 OF 2

[illegible]

EXTRACT DATE: 12/28/2024 ROADWAY MANAGEMENT SYSTEM PAGE NUMBER: 559  
 PRINT DATE: 12/30/2024 SLD COUNTY/SR - ANNUAL PRINT COUNTY: LYCOMING  
 DIR: N TOTAL LEN: .072 MI. DIST: 03-2 SR: 9423  
 LEFT MUN: ARMSTRONG T RIGHT MUN: ARMSTRONG T

000380 FT

000000 FT



000380 FT

MONTGOMERY PK  
 0010/0380 (SR0015 SEG 0190/1788)  
 000000 FT 0 0 00000 0 00 0000+00

NC RAMP C RD  
 INTER-BK MONTGOMERY PK  
 (SR0015 SEG 0190/1566)  
 MFC BEGIN = F

0010/0000 LENGTH(AH 0380 BK 0000)

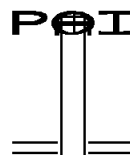


EXTRACT DATE: 12/28/2024 ROADWAY MANAGEMENT SYSTEM PAGE NUMBER: 558  
PRINT DATE: 12/30/2024 SLD COUNTY/SR - ANNUAL PRINT COUNTY: LYCOMING

DIR: S TOTAL LEN: .099 MI. DIST: 03-2 SR: 9421  
LEFT MUN: CLINTON T RIGHT MUN: CLINTON T

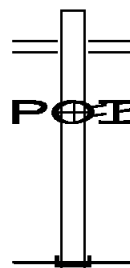
000524 FT

000402 FT



000524 FT (APRA) PENNDOT STOCKPIL  
INTER-AHD PENNDOT STOCKPILE 13  
0020/0122 (GOVT)  
000402 FT 0 0 00000 0 00 0000+00  
MONTGOMERY PK  
(SR0015 SEG 0121/0922)  
(SR0015 SEG 0120/0954)  
5 0020/0000 LENGTH(AH 0122 BK 0402)

000000 FT



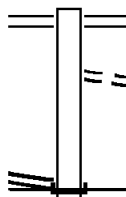
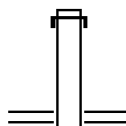
0010/0402 MONTGOMERY PK  
(SR0015 SEG 0121/0902)  
(SR0015 SEG 0120/0942)  
(APRA) PENNDOT STOCKPIL  
PENNDOT STOCKPILE 13  
(GOVT)  
0010/0280 0 0 00000 0 00 0000+00  
000000 FT NC RAMP A RD  
INTER-BK MONTGOMERY PK  
(SR0015 SEG 0121/1170)  
MFC BEGIN = F  
5 0010/0000 LENGTH(AH 0402 BK 0000)

EXTRACT DATE: 12/28/2024 ROADWAY MANAGEMENT SYSTEM PAGE NUMBER: 557  
PRINT DATE: 12/30/2024 SLD COUNTY/SR - ANNUAL PRINT COUNTY: LYCOMING

DIR: S TOTAL LEN: .095 MI. DIST: 03-2 SR: 9419  
LEFT MUN: CLINTON T RIGHT MUN: CLINTON T

000499 FT

000368 FT



0 0 00000 0 00 0000+00 000000 FT  
MONTGOMERY PK  
(SR0015 SEG 0090/1525) 0010/0000

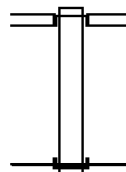
000499 FT  
INTER-AHD SOMMERS DR  
0020/0131 (PRDR)  
000368 FT 0 0 00000 0 00 0000+00  
MONTGOMERY PK  
(SR0015 SEG 0090/1322)  
0020/0000 LENGTH(AH 0131 BK 0368)

0010/0368 MONTGOMERY PK  
(SR0015 SEG 0090/1322)  
SOMMERS DR  
0010/0237 (PRDR)  
NC RAMP B RD  
INTER-BK MONTGOMERY PK  
000000 FT (SR0015 SEG 0090/1525)  
MFC BEGIN = F  
0010/0000 LENGTH(AH 0368 BK 0000)

EXTRACT DATE: 12/28/2024 ROADWAY MANAGEMENT SYSTEM PAGE NUMBER: 556  
 PRINT DATE: 12/30/2024 SLD COUNTY/SR - ANNUAL PRINT COUNTY: LYCOMING  
 DIR: N TOTAL LEN: .045 MI. DIST: 03-2 SR: 9417  
 LEFT MUN: SOUTH WILLIAMSPORT B RIGHT MUN: SOUTH WILLIAMSPORT B

000236 FT

000000 FT

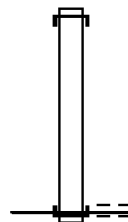


000236 FT  
 INTER-AHD E SECOND AV  
 (SR2012 SEG 0010/1126)  
 MAIN ST  
 (BORO)  
 MAIN ST  
 (SR2012 SEG 0010/1126)  
 000000 FT 0 0 00000 0 00 0000+00  
 NC RAMP E RD  
 INTER-BK HASTINGS ST  
 (SR0015 SEG 0250/0362)  
 MFC BEGIN = F  
 0010/0000 LENGTH(AH 0236 BK 0000)

EXTRACT DATE: 12/28/2024 ROADWAY MANAGEMENT SYSTEM PAGE NUMBER: 555  
PRINT DATE: 12/30/2024 SLD COUNTY/SR - ANNUAL PRINT COUNTY: LYCOMING  
DIR: S TOTAL LEN: .040 MI. DIST: 03-2 SR: 9415  
LEFT MUN: LEWIS T RIGHT MUN: LEWIS T

000209 FT

000000 FT

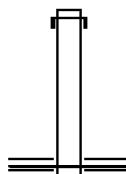


000209 FT  
INTER-AHD DOLLY WILT MEMORIAL HW  
0010/0209 (SR0015 SEG 1541/1361)  
000000 FT 0 0 00000 0 00 0000+00  
NC RAMP A RD  
HEMLOCK DR  
(TWP)  
INTER-BK SR 0014 SH  
(SR0014 SEG 0012/0000)  
MFC BEGIN = F  
0010/0000 LENGTH(AH 0209 BK 0000)

EXTRACT DATE: 12/28/2024 ROADWAY MANAGEMENT SYSTEM PAGE NUMBER: 554  
 PRINT DATE: 12/30/2024 SLD COUNTY/SR - ANNUAL PRINT COUNTY: LYCOMING  
 DIR: N TOTAL LEN: .065 MI. DIST: 03-2 SR: 9413  
 LEFT MUN: LEWIS T RIGHT MUN: LEWIS T

000345 FT

000000 FT



000345 FT  
 INTER-AHD DOLLY M WILT MEMORIAL H  
 0010/0345 (SR0015 SEG 1500/1266)  
 000000 FT 0 0 00000 0 00 0000+00  
 NC RAMP C RD  
 LYCOMING CREEK RD  
 (SR1017 SEG 0170/1287)  
 MFC BEGIN = F  
 0010/0000 LENGTH(AH 0345 BK 0000)

EXTRACT DATE: 12/28/2024 ROADWAY MANAGEMENT SYSTEM PAGE NUMBER: 553  
 PRINT DATE: 12/30/2024 SLD COUNTY/SR - ANNUAL PRINT COUNTY: LYCOMING  
 DIR: W TOTAL LEN: .048 MI. DIST: 03-2 SR: 9409  
 LEFT MUN: WOODWARD T RIGHT MUN: WOODWARD T

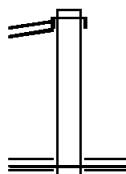
SR 0220 SH 000254 FT  
 (SR0220 SEG 0201/2309) 0010/0254  
 000000 FT



000254 FT  
 INTER-AHD SR 0220 SH  
 0010/0254 (SR0220 SEG 0201/2309)  
 0010/0112 FIRST ST  
 0010/0046 (TWP )  
 000000 FT (CONN) FROM 0220/0201 SH  
 NC GRANDVIEW JUGHANDLE RD  
 SR 0220 SH  
 (SR0220 SEG 0201/2565)  
 (SR0220 SEG 0200/2436)  
 MFC BEGIN = F  
 0010/0000 LENGTH(AH 0254 BK 0000)

EXTRACT DATE: 12/28/2024 ROADWAY MANAGEMENT SYSTEM PAGE NUMBER: 552  
 PRINT DATE: 12/30/2024 SLD COUNTY/SR - ANNUAL PRINT COUNTY: LYCOMING  
 DIR: N TOTAL LEN: .110 MI. DIST: 03-2 SR: 9408  
 LEFT MUN: WOODWARD T RIGHT MUN: WOODWARD T

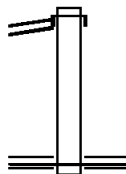
SR 0220 SH 000580 FT  
 (SR0220 SEG 0210/0522) 0010/0580  
 000000 FT



000580 FT  
 INTER-AHD SR 0220 SH  
 0010/0580 (SR0220 SEG 0210/0522)  
 000000 FT 0 0 00000 0 00 0000+00  
 NC LO ON JUGHANDLE RD  
 SR 0220 SH  
 (SR0220 SEG 0211/0000)  
 MFC BEGIN = F  
 0010/0000 LENGTH(AH 0580 BK 0000)

EXTRACT DATE: 12/28/2024 ROADWAY MANAGEMENT SYSTEM PAGE NUMBER: 551  
 PRINT DATE: 12/30/2024 SLD COUNTY/SR - ANNUAL PRINT COUNTY: LYCOMING  
 DIR: W TOTAL LEN: .057 MI. DIST: 03-2 SR: 9407  
 LEFT MUN: WOODWARD T RIGHT MUN: WOODWARD T

SR 0220 SH 000302 FT  
 (SR0220 SEG 0151/0873) 0010/0302  
 000000 FT



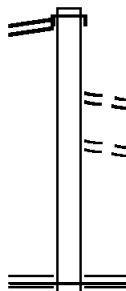
000302 FT  
 INTER-AHD SR 0220 SH  
 0010/0302 (SR0220 SEG 0151/0873)  
 000000 FT 0 0 00000 0 00 0000+00  
 NC HARVEST JUGHANDLE RD  
 SR 0220 SH  
 (SR0220 SEG 0150/1015)  
 MFC BEGIN = F  
 0010/0000 LENGTH(AH 0302 BK 0000)



EXTRACT DATE: 12/28/2024 ROADWAY MANAGEMENT SYSTEM PAGE NUMBER: 550  
 PRINT DATE: 12/30/2024 SLD COUNTY/SR - ANNUAL PRINT COUNTY: LYCOMING  
 DIR: E TOTAL LEN: .156 MI. DIST: 03-2 SR: 9406  
 LEFT MUN: WOODWARD T RIGHT MUN: WOODWARD T

SR 0220 SH 000825 FT  
 (SR0220 SEG 0160/0693) 0010/0825

000000 FT

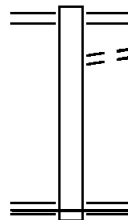


000825 FT  
 INTER-AHD SR 0220 SH  
 0010/0825 (SR0220 SEG 0160/0693)  
 YOUNGS ROAD  
 0010/0175 (T343)  
 FROM 0220/0150 SH  
 0010/0067 (CONN)  
 000000 FT 0 0 00000 0 00 0000+00  
 NC YOUNGS EAST JUGHANDLE RD  
 SR 0220 SH  
 (SR0220 SEG 0160/0000)  
 MFC BEGIN = F  
 0010/0000 LENGTH(AH 0825 BK 0000)

EXTRACT DATE: 12/28/2024 ROADWAY MANAGEMENT SYSTEM PAGE NUMBER: 549  
 PRINT DATE: 12/30/2024 SLD COUNTY/SR - ANNUAL PRINT COUNTY: LYCOMING  
 DIR: N TOTAL LEN: .047 MI. DIST: 03-2 SR: 9405  
 LEFT MUN: FAIRFIELD T RIGHT MUN: FAIRFIELD T

000249 FT

000000 FT

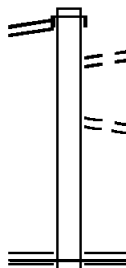


000249 FT LOYALSOCK AV  
 0010/0249 (SR0087 SEG 0014/0689)  
 RADIO CLUB RD  
 0010/0197 (T545)  
 000000 FT 1 0 00291 2 00 0000+00  
 NC RAMP A RD  
 LOYALSOCK AV  
 (SR0087 SEG 0014/0551)  
 MFC BEGIN = F  
 0010/0000 LENGTH(AH 0249 BK 0000)

EXTRACT DATE: 12/28/2024 ROADWAY MANAGEMENT SYSTEM PAGE NUMBER: 548  
 PRINT DATE: 12/30/2024 SLD COUNTY/SR - ANNUAL PRINT COUNTY: LYCOMING  
 DIR: E TOTAL LEN: .083 MI. DIST: 03-2 SR: 9404  
 LEFT MUN: WOODWARD T RIGHT MUN: WOODWARD T

SR 0220 SH 000439 FT  
 (SR0220 SEG 0130/0342) 0010/0439

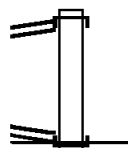
000000 FT



000439 FT  
 INTER-AHD SR 0220 SH  
 0010/0439 (SR0220 SEG 0130/0342)  
 YOUNGS RD  
 0010/0098 (T354)  
 FROM 0220/0120 SH  
 0010/0039 (CONN)  
 000000 FT 0 0 00000 0 00 0000+00  
 NC YO UNGS W JUGHANDLE RD  
 SR 0220 SH  
 (SR0220 SEG 0130/0000)  
 MFC BEGIN = F  
 0010/0000 LENGTH(AH 0439 BK 0000)

EXTRACT DATE: 12/28/2024 ROADWAY MANAGEMENT SYSTEM PAGE NUMBER: 547  
 PRINT DATE: 12/30/2024 SLD COUNTY/SR - ANNUAL PRINT COUNTY: LYCOMING  
 DIR: E TOTAL LEN: .046 MI. DIST: 03-2 SR: 9402  
 LEFT MUN: PORTER T RIGHT MUN: PORTER T

000245 FT  
 OLD RT 220  
 (SR3030 SEG 0010/0155) 0010/0245  
 1 0 00023 0 00 0146+26 000000 FT  
 MAIN ST  
 (SR0044 SEG 0454/0184) 0010/0000

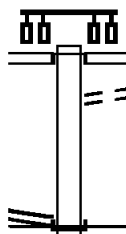


000245 FT  
 INTER-AHD OLD RT 220  
 0010/0245 (SR3030 SEG 0010/0155)  
 NC WYE RD  
 INTER-BK MAIN ST  
 000000 FT (SR0044 SEG 0454/0184)  
 MFC BEGIN = F  
 0010/0000 LENGTH(AH 0245 BK 0000)

EXTRACT DATE: 12/28/2024 ROADWAY MANAGEMENT SYSTEM PAGE NUMBER: 546  
PRINT DATE: 12/30/2024 SLD COUNTY/SR - ANNUAL PRINT COUNTY: LYCOMING

DIR: N TOTAL LEN: .044 MI. DIST: 03-2 SR: 9401  
LEFT MUN: OLD LYCOMING T RIGHT MUN: OLD LYCOMING T

000232 FT

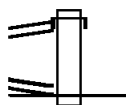


1 0 00020 2 04 0000+00 000000 FT  
LYCOMING CREEK RD  
(SR1017 SEG 0010/0759) 0010/0000

000232 FT  
INTER-AHD MILL LN  
(SR3014 SEG 0110/1468)  
LYCOMING CREEK RD  
(SR1017 SEG 0021/0000)  
(SR1017 SEG 0020/0000)  
0010/0232 TO 1017/0020 SH  
0010/0194 (CONN)  
NC RAMP E RD  
INTER-BK LYCOMING CREEK RD  
000000 FT (SR1017 SEG 0010/0759)  
MFC BEGIN = F  
0010/0000 LENGTH(AH 0232 BK 0000)

EXTRACT DATE: 12/28/2024 ROADWAY MANAGEMENT SYSTEM PAGE NUMBER: 545  
PRINT DATE: 12/30/2024 SLD COUNTY/SR - ANNUAL PRINT COUNTY: LYCOMING  
DIR: E TOTAL LEN: .037 MI. DIST: 03-2 SR: 9102  
LEFT MUN: MUNCY T RIGHT MUN: MUNCY T

000195 FT  
JOHN BRADY DR  
(SR2014 SEG 0404/0121) 0010/0195  
0 0 00000 0 00 0000+00 000000 FT  
LYCOMING MALL DR  
(SR2014 SEG 0390/3193) 0010/0000

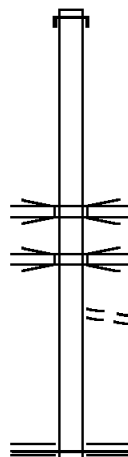


000195 FT  
INTER-AHD JOHN BRADY DR  
(SR2014 SEG 0404/0121)  
000000 FT  
NC JOHN BRADY DR  
MFC BEGIN = F  
0010/0000 LENGTH(AH 0195 BK 0000)

EXTRACT DATE: 12/28/2024 ROADWAY MANAGEMENT SYSTEM PAGE NUMBER: 544  
 PRINT DATE: 12/30/2024 SLD COUNTY/SR - ANNUAL PRINT COUNTY: LYCOMING  
 DIR: W TOTAL LEN: .506 MI. DIST: 03-2 SR: 8034  
 LEFT MUN: MONTOURSVILLE B RIGHT MUN: MONTOURSVILLE B

002673 FT

002673 FT  
 INTER-AHD SR 0180 SH  
 0010/2673 (SR0180 SEG 0371/2340)



000000 FT

0010/0565 OP ID SR 180 WBL  
 0010/0500 OP ID SR 180 EBL  
 FROM 2014/0250 SH  
 0010/0074 (CONN)  
 000000 FT 1 0 00018 2 00 0000+00  
 NC RAMP A RD  
 BROAD ST  
 (SR2014 SEG 0240/1060)  
 MFC BEGIN = F  
 0010/0000 LENGTH(AH 2673 BK 0000)

EXTRACT DATE: 12/28/2024 ROADWAY MANAGEMENT SYSTEM PAGE NUMBER: 543  
PRINT DATE: 12/30/2024 SLD COUNTY/SR - ANNUAL PRINT COUNTY: LYCOMING  
DIR: N TOTAL LEN: .568 MI. DIST: 03-2 SR: 8032  
LEFT MUN: WILLIAMSPORT C RIGHT MUN: WILLIAMSPORT C

002999 FT

002999 FT  
INTER-AHD SR 0220 SH

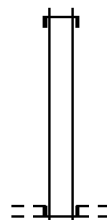


EXTRACT DATE: 12/28/2024 ROADWAY MANAGEMENT SYSTEM PAGE NUMBER: 542  
PRINT DATE: 12/30/2024 SLD COUNTY/SR - ANNUAL PRINT COUNTY: LYCOMING

DIR: N TOTAL LEN: .568 MI.  
LEFT MUN: WILLIAMSPORT C

DIST: 03-2 SR: 8032  
RIGHT MUN: WILLIAMSPORT C

002259 FT



0750/0740 (SR0220 SEG 0280/1044)

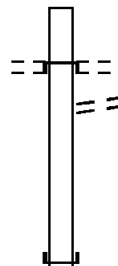
002259 FT 1 0 01073 2 05 0000+00  
NC RAMP B-4 RD

REACH RD  
(CITY)

INTER-BK RAMP B-2 RD

(SR8032 SEG 0010/0793)  
0750/0000 LENGTH(AH 0740 BK 0732)

001527 FT



INTER-AHD RAMP B-1 RD  
(SR8032 SEG 0250/0000)

REACH RD  
(CITY)

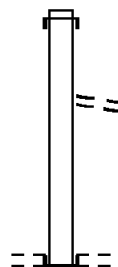
0500/0732 LC TO REACH RD  
(CONN)

001527 FT 1 0 01073 2 04 0000+00

NC RAMP B-3 RD  
INTER-BK SR 0220 SH

(SR0220 SEG 0281/1150)  
0500/0000 LENGTH(AH 0732 BK 0734)

000793 FT



INTER-AHD SR 0220 SH  
0250/0734 (SR0220 SEG 0271/2200)

LC FROM REACH RD  
(CONN)

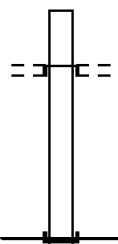
0250/0080 1 0 01073 2 02 0000+00

NC RAMP B-1 RD  
REACH RD  
(CITY)

INTER-BK RAMP B-3 RD  
(SR8032 SEG 0500/0732)

0250/0000 LENGTH(AH 0734 BK 0793)

000000 FT



INTER-AHD RAMP B-4  
(SR8032 SEG 0750/0000)

REACH RD  
(CITY)

0010/0793 1 0 01073 2 03 0000+00

NC RAMP B-2 RD  
INTER-BK SR 0220 SH

(SR0220 SEG 0270/2163)  
MFC BEGIN = F

0010/0000 LENGTH(AH 0793 BK 0000)

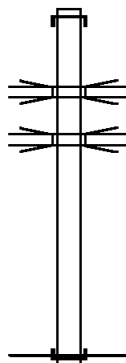
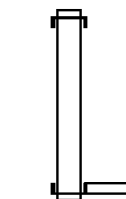
EXTRACT DATE: 12/28/2024 ROADWAY MANAGEMENT SYSTEM PAGE NUMBER: 541  
PRINT DATE: 12/30/2024 SLD COUNTY/SR - ANNUAL PRINT COUNTY: LYCOMING

DIR: E TOTAL LEN: .523 MI. DIST: 03-2 SR: 8030  
LEFT MUN: WOODWARD T RIGHT MUN: WOODWARD T

002763 FT

002285 FT

000000 FT



002763 FT  
INTER-AHD SR 0220 SH  
0250/0478 (SR0220 SEG 0221/1083)  
002285 FT 1 0 01073 2 01 0000+00  
NC RAMP A-2 RD  
WOODWARD ST  
(T403)  
INTER-BK FOURTH ST  
(SR2014 SEG 0011/0000)  
S 0250/0000 LENGTH(AH 0478 BK 2285)

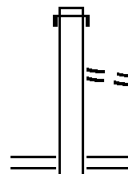
INTER-AHD FOURTH ST  
0010/2285 (SR2014 SEG 0010/1249)  
SR 0220 - SB  
0010/1431 OP ID 41/0220/0231/0000  
S.R.0220 NB  
0010/1341 OP ID 41/0220/0230/0000

000000 FT 1 0 01073 2 00 0000+00  
NC RAMP A-1 RD  
INTER-BK SR 0220 SH  
(SR0220 SEG 0220/1070)  
MFC BEGIN = F  
S 0010/0000 LENGTH(AH 2285 BK 0000)

EXTRACT DATE: 12/28/2024 ROADWAY MANAGEMENT SYSTEM PAGE NUMBER: 540  
PRINT DATE: 12/30/2024 SLD COUNTY/SR - ANNUAL PRINT COUNTY: LYCOMING  
DIR: S TOTAL LEN: .836 MI. DIST: 03-2 SR: 8028  
LEFT MUN: PIATT T RIGHT MUN: PIATT T

004413 FT

003790 FT



004413 FT  
INTER-AHD SR 0220 SH  
0780/0623 (SR0220 SEG 0060/0538)  
FROM 0044/0454 SH  
0780/0102 (CONN)  
003790 FT 2 0 01044 2 00 0000+00  
NC RAMP M  
MAIN ST  
(SR0044 SEG 0454/0776)

EXTRACT DATE: 12/28/2024 ROADWAY MANAGEMENT SYSTEM PAGE NUMBER: 539  
PRINT DATE: 12/30/2024 SLD COUNTY/SR - ANNUAL PRINT COUNTY: LYCOMING

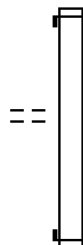
DIR: S TOTAL LEN: .836 MI. DIST: 03-2 SR: 8028  
LEFT MUN: PIATT T RIGHT MUN: PIATT T

NICES HOLLOW RD  
(T328)

0510/0188  
002514 FT



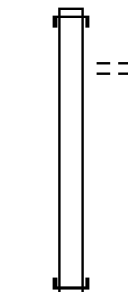
INTER-BK RAMP L RD  
(SR8028 SEG 0010/0764)  
5 0780/0000 LENGTH(AH 0623 BK 1276)



INTER-AHD SR 0220 SH  
0510/1276 (SR0220 SEG 0061/0328)

002514 FT 2 0 01044 2 00 0000+00

NC RAMP N RD  
INTER-BK MAIN ST  
(SR0044 SEG 0454/1188)  
5 0510/0000 LENGTH(AH 1276 BK 1750)

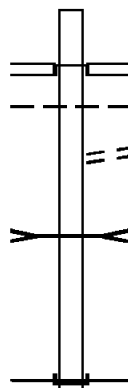


INTER-AHD MAIN ST  
0500/1750 (SR0044 SEG 0455/1167)  
NICES HOLLOW RD  
0500/1560 (T328)

000764 FT

000764 FT 2 0 01044 2 00 0000+00

NC RAMP P RD  
INTER-BK SR 0220 SH  
(SR0220 SEG 0061/1298)  
5 0500/0000 LENGTH(AH 1750 BK 0764)



000000 FT

INTER-AHD RAMP M  
(SR8028 SEG 0780/0000)  
MAIN ST  
0010/0764 (SR0044 SEG 0454/0776)

PIATT  
0010/0735 PORTER T  
TO 0044/0455 SH  
0010/0584 (CONN)

NICE HOLLOW  
STRUCTURE LENGTH 14 FT  
0010/0212 BMSID 41/0220/0050/1987  
000000 FT 2 0 01044 2 00 0000+00

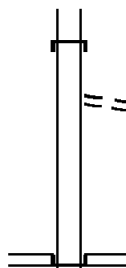
NC RAMP L RD  
INTER-BK SR 0220 SH  
(SR0220 SEG 0050/1783)  
MFC BEGIN = F  
5 0010/0000 LENGTH(AH 0764 BK 0000)

EXTRACT DATE: 12/28/2024 ROADWAY MANAGEMENT SYSTEM PAGE NUMBER: 538  
PRINT DATE: 12/30/2024 SLD COUNTY/SR - ANNUAL PRINT COUNTY: LYCOMING  
DIR: S TOTAL LEN: .551 MI. DIST: 03-2 SR: 8026  
LEFT MUN: PORTER T RIGHT MUN: PORTER T

EXTRACT DATE: 12/28/2024 ROADWAY MANAGEMENT SYSTEM PAGE NUMBER: 537  
PRINT DATE: 12/30/2024 SLD COUNTY/SR - ANNUAL PRINT COUNTY: LYCOMING

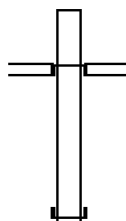
DIR: S TOTAL LEN: .551 MI. DIST: 03-2 SR: 8026  
LEFT MUN: PORTER T RIGHT MUN: PORTER T

002360 FT



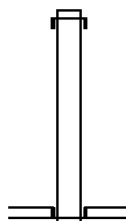
INTER-AHD SR 0220 SH  
0750/0549 (SR0220 SEG 0030/1047)  
FROM 3027/0010 SH  
0750/0061 (CONN)  
002360 FT 1 0 01044 2 02 0000+00  
NC RAMP G RD  
THOMAS ST  
(SR3027 SEG 0010/0819)  
INTER-BK RAMP E RD  
(SR8026 SEG 0010/0942)  
5 0750/0000 LENGTH(AH 0549 BK 0603)

001757 FT



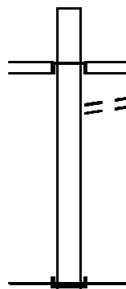
INTER-AHD RAMP F RD  
(SR8026 SEG 0250/0000)  
THOMAS ST  
0500/0603 (SR3027 SEG 0020/0182)  
001757 FT 1 0 01044 2 03 0000+00  
NC RAMP H RD  
INTER-BK SR 0220 SH  
(SR0220 SEG 0031/1100)  
5 0500/0000 LENGTH(AH 0603 BK 0815)

000942 FT



INTER-AHD SR 0220 SH  
0250/0815 (SR0220 SEG 0021/2201)  
000942 FT 1 0 01044 2 01 0000+00  
NC RAMP F RD  
THOMAS ST  
(SR3027 SEG 0020/0182)  
INTER-BK RAMP H RD  
(SR8026 SEG 0500/0603)  
5 0250/0000 LENGTH(AH 0815 BK 0942)

000000 FT



INTER-AHD RAMP G RD  
(SR8026 SEG 0750/0000)  
THOMAS ST  
0010/0942 (SR3027 SEG 0010/0819)  
TO 3027/0010 SH  
0010/0837 (CONN)  
000000 FT 1 0 01044 2 00 0000+00  
NC RAMP E RD  
INTER-BK SR 0220 SH  
(SR0220 SEG 0020/2060)  
MFC BEGIN = F  
5 0010/0000 LENGTH(AH 0942 BK 0000)

EXTRACT DATE: 12/28/2024 ROADWAY MANAGEMENT SYSTEM PAGE NUMBER: 536  
PRINT DATE: 12/30/2024 SLD COUNTY/SR - ANNUAL PRINT COUNTY: LYCOMING

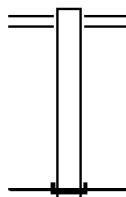
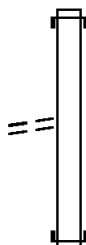
DIR: S TOTAL LEN: .328 MI. DIST: 03-2 SR: 8024  
LEFT MUN: MUNCY CREEK T RIGHT MUN: MUNCY CREEK T

FROM 2014/0500 SH  
(CONN)

001730 FT

0750/0115  
000626 FT

000000 FT



001730 FT  
INTER-AHD SR 0180 SH  
0750/1104 (SR0180 SEG 0494/1026)

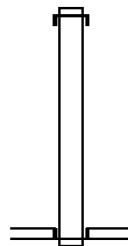
000626 FT 1 0 01073 2 33 0000+00  
NC RAMP A RD  
INTER-BK SR 2014 SH  
(SR2014 SEG 0500/2518)  
S 0750/0000 LENGTH(AH 1104 BK 0626)

0500/0626 SR 2014 SH  
(SR2014 SEG 0510/0561)  
000000 FT 1 0 01073 2 34 0000+00  
NC RAMP B RD  
INTER-BK SR 0180 SH  
(SR0180 SEG 0495/0977)  
MFC BEGIN = F  
S 0500/0000 LENGTH(AH 0626 BK 0000)

EXTRACT DATE: 12/28/2024 ROADWAY MANAGEMENT SYSTEM PAGE NUMBER: 535  
PRINT DATE: 12/30/2024 SLD COUNTY/SR - ANNUAL PRINT COUNTY: LYCOMING  
DIR: S TOTAL LEN: 1.207 MI. DIST: 03-2 SR: 8022  
LEFT MUN: MUNCY CREEK T RIGHT MUN: MUNCY CREEK T

006373 FT

005180 FT



006373 FT  
INTER-AHD SR 0180 SH  
0760/1193 (SR0180 SEG 0474/1144)

005180 FT 1 0 01073 2 32 0000+00  
NC RAMP J RD  
SR 0405 SH  
(SR0405 SEG 0130/1962)  
INTER-BK SHADY LN  
(T562)  
S 0760/0000 LENGTH(AH 1193 BK 1006)

INTER-AHD SR 0405 SH  
0750/1006 (SR0405 SEG 0150/0000)



EXTRACT DATE: 12/28/2024 ROADWAY MANAGEMENT SYSTEM PAGE NUMBER: 534  
PRINT DATE: 12/30/2024 SLD COUNTY/SR - ANNUAL PRINT COUNTY: LYCOMING

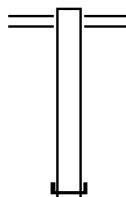
DIR: S TOTAL LEN: 1.207 MI. DIST: 03-2 SR: 8022  
LEFT MUN: MUNCY CREEK T RIGHT MUN: MUNCY CREEK T

004174 FT



004174 FT 1 0 01073 2 31 0000+00  
NC RAMP I RD  
INTER-BK SR 0180 SH  
(SR0180 SEG 0474/0483)  
S 0750/0000 LENGTH(AH 1006 BK 1119)

003055 FT




0510/1119 SR 0405 SH  
(SR0405 SEG 0150/0994)  
003055 FT 1 0 01073 2 30 0000+00  
NC RAMP H RD  
INTER-BK SR 0180 SH  
(SR0180 SEG 0475/0983)  
S 0510/0000 LENGTH(AH 1119 BK 0973)

002082 FT



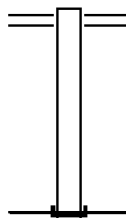
INTER-AHD SR 0180 SH  
0500/0973 (SR0180 SEG 0475/0386)  
002082 FT 1 0 01073 2 29 0000+00  
NC RAMP G RD  
INTER-BK SR 0405 SH  
(SR0405 SEG 0150/0832)  
S 0500/0000 LENGTH(AH 0973 BK 0971)

1 0 01073 2 28 0000+00 001111 FT  
SR 0405 SH  
(SR0405 SEG 0151/0877) 0250/0000



INTER-AHD SR 0180 SH  
0250/0971 (SR0180 SEG 0471/1570)  
001111 FT MP F RD  
INTER-BK SR 0405 SH  
(SR0405 SEG 0151/0877)  
S 0250/0000 LENGTH(AH 0971 BK 1111)

000000 FT



0010/1111 SR 0405 SH  
(SR0405 SEG 0151/0171)  
000000 FT 1 0 01073 2 27 0000+00  
NC RAMP E RD  
INTER-BK SR 0180 SH  
(SR0180 SEG 0470/1190)  
MFC BEGIN = F  
S 0010/0000 LENGTH(AH 1111 BK 0000)

EXTRACT DATE: 12/28/2024 ROADWAY MANAGEMENT SYSTEM PAGE NUMBER: 533  
PRINT DATE: 12/30/2024 SLD COUNTY/SR - ANNUAL PRINT COUNTY: LYCOMING  
DIR: N TOTAL LEN: .828 MI. DIST: 03-2 SR: 8021  
LEFT MUN: COGAN HOUSE T RIGHT MUN: COGAN HOUSE T

004370 FT

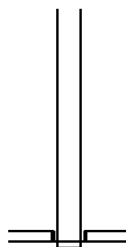


004370 FT  
INTER-AHD MARINE CORPS LEAG MEM H  
0750/1322 (SR0015 SEG 1704/1279)

EXTRACT DATE: 12/28/2024 ROADWAY MANAGEMENT SYSTEM PAGE NUMBER: 532  
PRINT DATE: 12/30/2024 SLD COUNTY/SR - ANNUAL PRINT COUNTY: LYCOMING

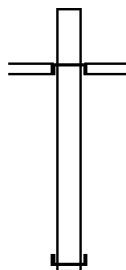
DIR: N TOTAL LEN: .828 MI. DIST: 03-2 SR: 8021  
LEFT MUN: COGAN HOUSE T RIGHT MUN: COGAN HOUSE T

003048 FT



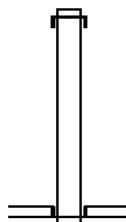
003048 FT 0 0 00000 0 00 0000+00  
NC RAMP D RD  
BEECH GROVE RD  
(SR0184 SEG 0234/2646)  
INTER-BK RAMP A RD  
(SR8021 SEG 0010/0950)  
0750/0000 LENGTH(AH 1322 BK 1205)

001843 FT



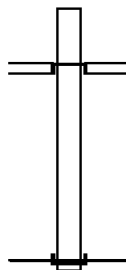
INTER-AHD RAMP B RD  
(SR8021 SEG 0250/0000)  
BEECH GROVE RD  
0500/1205 (SR0184 SEG 0234/2147)  
001843 FT 0 0 00000 0 00 0000+00  
NC RAMP C RD  
INTER-BK MARINE CORPS LEAG MEM H  
(SR0015 SEG 1705/1252)  
0500/0000 LENGTH(AH 1205 BK 0893)

000950 FT



INTER-AHD MARINE CORPS LEAG MEM H  
0250/0893 (SR0015 SEG 1695/2075)  
000950 FT 0 0 00000 0 00 0000+00  
NC RAMP B RD  
BEECH GROVE RD  
(SR0184 SEG 0234/2147)  
INTER-BK RAMP C RD  
(SR8021 SEG 0500/1205)  
0250/0000 LENGTH(AH 0893 BK 0950)

000000 FT




INTER-AHD RAMP D RD  
(SR8021 SEG 0750/0000)  
BEECH GROVE RD  
0010/0950 (SR0184 SEG 0234/2646)  
000000 FT 0 0 00000 0 00 0000+00  
NC RAMP A RD  
INTER-BK MARINE CORPS LEAG MEM H  
(SR0015 SEG 1694/1824)  
MFC BEGIN = F  
0010/0000 LENGTH(AH 0950 BK 0000)

EXTRACT DATE: 12/28/2024 ROADWAY MANAGEMENT SYSTEM PAGE NUMBER: 531  
PRINT DATE: 12/30/2024 SLD COUNTY/SR - ANNUAL PRINT COUNTY: LYCOMING  
DIR: S TOTAL LEN: .749 MI. DIST: 03-2 SR: 8020  
LEFT MUN: MUNCY T RIGHT MUN: MUNCY T

003954 FT

002874 FT

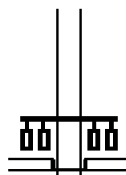


003954 FT  
INTER-AHD SR 0180 SH  
0750/1080 (SR0180 SEG 0444/1878)

002874 FT 1 0 01073 2 24 0000+00

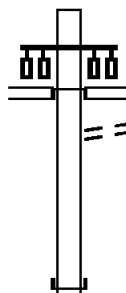
EXTRACT DATE: 12/28/2024 ROADWAY MANAGEMENT SYSTEM PAGE NUMBER: 530  
PRINT DATE: 12/30/2024 SLD COUNTY/SR - ANNUAL PRINT COUNTY: LYCOMING

DIR: S TOTAL LEN: .749 MI. DIST: 03-2 SR: 8020  
LEFT MUN: MUNCY T RIGHT MUN: MUNCY T



NC RAMP B RD  
LYCOMING MALL DR  
(SR2036 SEG 0020/0374)

INTER-BK RAMP A RD  
(SR8020 SEG 0010/0879)  
0750/0000 LENGTH(AH 1080 BK 0915)



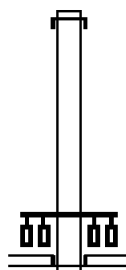
INTER-AHD RAMP D RD  
(SR8020 SEG 0250/0000)  
SR 0220 SH  
(SR0220 SEG 0320/0325)

0500/0915  
0500/0824 TO 0220/0320 SH  
(CONN)

001959 FT

001959 FT 1 0 01073 2 25 0000+00

NC RAMP C RD  
INTER-BK SR 0180 SH  
(SR0180 SEG 0445/2163)  
0500/0000 LENGTH(AH 0915 BK 1080)



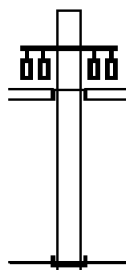
INTER-AHD SR 0180 SH  
0250/1080 (SR0180 SEG 0445/0142)

000879 FT

000879 FT 1 0 01073 2 26 0000+00

NC RAMP D RD  
SR 0220 SH  
(SR0220 SEG 0320/0325)

INTER-BK RAMP C RD  
(SR8020 SEG 0500/0915)  
0250/0000 LENGTH(AH 1080 BK 0879)



INTER-AHD RAMP B RD  
(SR8020 SEG 0750/0000)  
LYCOMING MALL DR  
(SR2036 SEG 0020/0374)

0010/0879

000000 FT

000000 FT 1 0 01073 2 23 0000+00

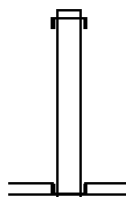
NC RAMP A RD  
INTER-BK SR 0180 SH  
(SR0180 SEG 0440/2550)  
MFC BEGIN = F  
0010/0000 LENGTH(AH 0879 BK 0000)

EXTRACT DATE: 12/28/2024 ROADWAY MANAGEMENT SYSTEM PAGE NUMBER: 529  
PRINT DATE: 12/30/2024 SLD COUNTY/SR - ANNUAL PRINT COUNTY: LYCOMING

DIR: N TOTAL LEN: .623 MI. DIST: 03-2 SR: 8019  
LEFT MUN: COGAN HOUSE T RIGHT MUN: COGAN HOUSE T

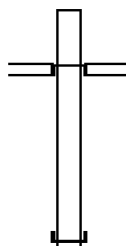
003288 FT

002752 FT



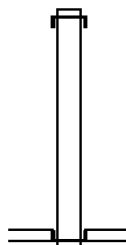
003288 FT  
INTER-AHD MARINE CORPS LEAG MEM H  
0750/0536 (SR0015 SEG 1664/0615)  
002752 FT 0 0 00000 0 00 0000+00  
NC RAMP H RD  
SR 4011 SH  
(SR4011 SEG 0020/2274)  
INTER-BK RAMP E  
(SR8019 SEG 0010/0622)  
5 0750/0000 LENGTH(AH 0536 BK 0951)

001801 FT



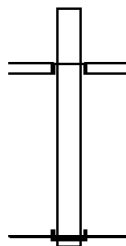
INTER-AHD RAMP F  
(SR8019 SEG 0250/0000)  
SR 4011 SH  
0500/0951 (SR4011 SEG 0010/0086)  
001801 FT 0 0 00000 0 00 0000+00  
NC RAMP G RD  
INTER-BK MARINE CORPS LEAG MEM H  
(SR0015 SEG 1655/1141)  
5 0500/0000 LENGTH(AH 0951 BK 1179)

000622 FT



INTER-AHD MARINE CORPS LEAG MEM H  
0250/1179 (SR0015 SEG 1645/1716)  
000622 FT 0 0 00000 0 00 0000+00  
NC RAMP F RD  
SR 4011 SH  
(SR4011 SEG 0010/0086)  
INTER-BK RAMP G RD  
(SR8019 SEG 0500/0951)  
5 0250/0000 LENGTH(AH 1179 BK 0622)

000000 FT



INTER-AHD RAMP H RD  
(SR8019 SEG 0750/0000)  
SR 4011 SH  
0010/0622 (SR4011 SEG 0020/2274)  
000000 FT 0 0 00000 0 00 0000+00  
NC RAMP E RD  
INTER-BK MARINE CORPS LEAG MEM H  
(SR0015 SEG 1654/3184)  
MFC BEGIN = F  
5 0010/0000 LENGTH(AH 0622 BK 0000)

EXTRACT DATE: 12/28/2024 ROADWAY MANAGEMENT SYSTEM PAGE NUMBER: 528  
PRINT DATE: 12/30/2024 SLD COUNTY/SR - ANNUAL PRINT COUNTY: LYCOMING  
DIR: E TOTAL LEN: .773 MI. DIST: 03-2 SR: 8018  
LEFT MUN: MUNCY T RIGHT MUN: MUNCY T

004080 FT

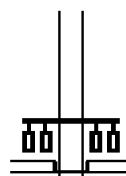
003100 FT



004080 FT  
INTER-AHD SR 0180 SH  
0512/0980 (SR0180 SEG 0431/2007)  
FROM 2049/0020 SH  
0512/0168 (CONN)  
003100 FT 0 0 00000 0 00 0000+00

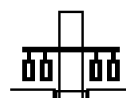
EXTRACT DATE: 12/28/2024 ROADWAY MANAGEMENT SYSTEM PAGE NUMBER: 527  
PRINT DATE: 12/30/2024 SLD COUNTY/SR - ANNUAL PRINT COUNTY: LYCOMING

DIR: E TOTAL LEN: .773 MI. DIST: 03-2 SR: 8018  
LEFT MUN: MUNCY T RIGHT MUN: MUNCY T



NC RAMP D RD  
LYCOMING MALL RD  
(SR2049 SEG 0030/0000)

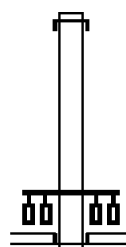
INTER-BK ALEXANDER DR  
(T500)  
0512/0000 LENGTH(AH 0980 BK 1219)



INTER-AHD ALEXANDER DR  
(T500)  
LYCOMING MALL RD  
(SR2049 SEG 0030/0000)  
0502/1219

001881 FT

001881 FT 0 0 00000 0 00 0000+00  
NC RAMP C RD  
INTER-BK SR 0180 SH  
(SR0180 SEG 0431/2621)  
0502/0000 LENGTH(AH 1219 BK 0811)

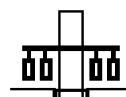


INTER-AHD SR 0180 SH  
0020/0811 (SR0180 SEG 0430/1452)

001070 FT

001070 FT 0 0 00000 0 00 0000+00  
NC RAMP B RD  
LYCOMING MALL RD  
(SR2049 SEG 0020/0000)

INTER-BK LYCOMING MALL ENTRANCE  
(PRDR)  
0020/0000 LENGTH(AH 0811 BK 1070)



INTER-AHD LYCOMING MALL ENTRANCE  
(PRDR)  
LYCOMING MALL RD  
(SR2049 SEG 0020/0000)  
0012/1070

000000 FT

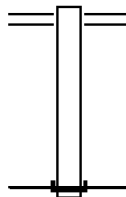
000000 FT 0 0 00000 0 00 0000+00  
NC RAMP A RD  
INTER-BK SR 0180 SH  
(SR0180 SEG 0430/0690)  
MFC BEGIN = F  
0012/0000 LENGTH(AH 1070 BK 0000)



EXTRACT DATE: 12/28/2024 ROADWAY MANAGEMENT SYSTEM PAGE NUMBER: 526  
PRINT DATE: 12/30/2024 SLD COUNTY/SR - ANNUAL PRINT COUNTY: LYCOMING  
DIR: S TOTAL LEN: .158 MI. DIST: 03-2 SR: 8017  
LEFT MUN: LYCOMING T RIGHT MUN: LYCOMING T

000834 FT

000000 FT



000834 FT SR 0973 SH  
0500/0834 (SR0973 SEG 0342/0000)  
000000 FT 0 0 00000 0 00 0000+00  
NC RAMP K RD  
INTER-BK MARINE CORPS LEAG MEM H  
(SR0015 SEG 1441/1571)  
MFC BEGIN = F  
5 0500/0000 LENGTH(AH 0834 BK 0000)

EXTRACT DATE: 12/28/2024 ROADWAY MANAGEMENT SYSTEM PAGE NUMBER: 525  
PRINT DATE: 12/30/2024 SLD COUNTY/SR - ANNUAL PRINT COUNTY: LYCOMING

DIR: S TOTAL LEN: .686 MI. DIST: 03-2 SR: 8016  
LEFT MUN: FAIRFIELD T RIGHT MUN: FAIRFIELD T

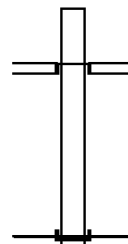
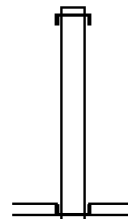
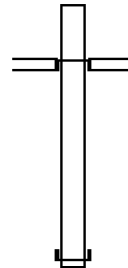
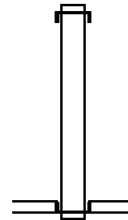
003623 FT

002810 FT

001553 FT

000854 FT

000000 FT



003623 FT  
INTER-AHD SR 0180 SH  
0750/0813 (SR0180 SEG 0394/2298)  
002810 FT 1 0 01073 2 20 0000+00  
NC RAMP B RD  
FAIRFIELD RD  
(SR2045 SEG 0030/0695)  
INTER-BK RAMP A RD  
(SR8016 SEG 0010/0854)  
5 0750/0000 LENGTH(AH 0813 BK 1257)

INTER-AHD RAMP D  
(SR8016 SEG 0250/0000)  
FAIRFIELD RD  
0500/1257 (SR2045 SEG 0030/1338)


001553 FT 1 0 01073 2 21 0000+00  
NC RAMP C RD  
INTER-BK SR 0180 SH  
(SR0180 SEG 0395/2339)  
5 0500/0000 LENGTH(AH 1257 BK 0699)

INTER-AHD SR 0180 SH  
0250/0699 (SR0180 SEG 0395/0421)  
000854 FT 1 0 01073 2 22 0000+00  
NC RAMP D RD  
FAIRFIELD RD  
(SR2045 SEG 0030/1338)  
INTER-BK RAMP C RD  
(SR8016 SEG 0500/1257)  
5 0250/0000 LENGTH(AH 0699 BK 0854)

INTER-AHD RAMP B  
(SR8016 SEG 0750/0000)  
FAIRFIELD RD  
0010/0854 (SR2045 SEG 0030/0695)  
000000 FT 1 0 01073 2 19 0000+00  
NC RAMP A RD  
INTER-BK SR 0180 SH  
(SR0180 SEG 0394/0626)  
MFC BEGIN = F  
5 0010/0000 LENGTH(AH 0854 BK 0000)

EXTRACT DATE: 12/28/2024 ROADWAY MANAGEMENT SYSTEM PAGE NUMBER: 524  
PRINT DATE: 12/30/2024 SLD COUNTY/SR - ANNUAL PRINT COUNTY: LYCOMING  
DIR: N TOTAL LEN: .796 MI. DIST: 03-2 SR: 8015  
LEFT MUN: LYCOMING T RIGHT MUN: LYCOMING T

004204 FT

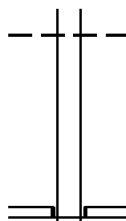


004204 FT  
INTER-AHD MARINE LEAG MEM HW  
0750/1354 (SR0015 SEG 1390/1752)

EXTRACT DATE: 12/28/2024 ROADWAY MANAGEMENT SYSTEM PAGE NUMBER: 523  
PRINT DATE: 12/30/2024 SLD COUNTY/SR - ANNUAL PRINT COUNTY: LYCOMING

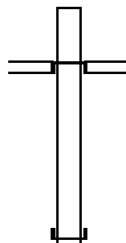
DIR: N TOTAL LEN: .796 MI. DIST: 03-2 SR: 8015  
LEFT MUN: LYCOMING T RIGHT MUN: LYCOMING T

002850 FT



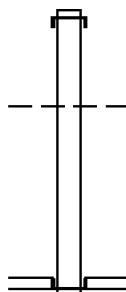
0750/0035 LYCOMING  
002850 FT OLD LYCOMING T  
NC RAMP F RD  
BEAUTY RUN RD  
(SR3026 SEG 0134/0000)  
INTER-BK RAMP E RD  
(SR8015 SEG 0010/0748)  
5 0750/0000 LENGTH(AH 1354 BK 0955)

001895 FT



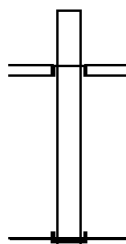
INTER-AHD RAMP H RD  
(SR8015 SEG 0250/0000)  
BEAUTY RUN RD  
0500/0955 (SR3026 SEG 0124/0912)  
001895 FT 0 0 00000 0 00 0000+00  
NC RAMP G RD  
INTER-BK MARINE CORPS LEAG MEM H  
(SR0015 SEG 1391/1521)  
5 0500/0000 LENGTH(AH 0955 BK 1147)

000748 FT



INTER-AHD LAGANI-HANNE TR  
0250/1147 (SR0015 SEG 1381/0938)  
0250/0204 OLD LYCOMING  
000748 FT LYCOMING T  
NC RAMP H RD  
BEAUTY RUN RD  
(SR3026 SEG 0124/0912)  
INTER-BK RAMP G  
(SR8015 SEG 0500/0955)  
5 0250/0000 LENGTH(AH 1147 BK 0748)

000000 FT

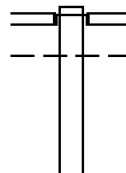


INTER-AHD RAMP F  
(SR8015 SEG 0750/0000)  
BEAUTY RUN RD  
0010/0748 (SR3026 SEG 0134/0000)  
000000 FT 0 0 00000 0 00 0000+00  
NC RAMP E RD  
INTER-BK LAGANI-HANNE TR  
(SR0015 SEG 1380/1149)  
MFC BEGIN = F  
5 0010/0000 LENGTH(AH 0748 BK 0000)

EXTRACT DATE: 12/28/2024 ROADWAY MANAGEMENT SYSTEM PAGE NUMBER: 522  
PRINT DATE: 12/30/2024 SLD COUNTY/SR - ANNUAL PRINT COUNTY: LYCOMING  
DIR: S TOTAL LEN: 1.051 MI. DIST: 03-2 SR: 8014  
LEFT MUN: FAIRFIELD T RIGHT MUN: FAIRFIELD T

005547 FT

004280 FT

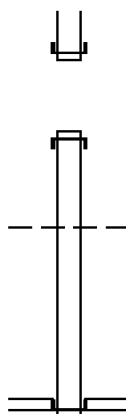


005547 FT  
INTER-AHD FAIRVIEW CT  
(T539)  
LOYALSOCK AV  
0260/1267 (SR0087 SEG 0014/0000)  
FAIRFIELD  
0260/0712 MONTOURSVILLE B  
004280 FT 1 0 01073 2 18 0000+00  
NC RAMP J-4 RD  
INTER-BK SR 0180 SH

EXTRACT DATE: 12/28/2024 ROADWAY MANAGEMENT SYSTEM PAGE NUMBER: 521  
PRINT DATE: 12/30/2024 SLD COUNTY/SR - ANNUAL PRINT COUNTY: LYCOMING

DIR: S TOTAL LEN: 1.051 MI. DIST: 03-2 SR: 8014  
LEFT MUN: MONTOURSVILLE B RIGHT MUN: MONTOURSVILLE B

002689 FT



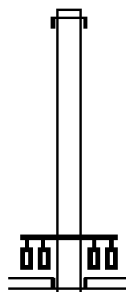
0260/0000 (SR0180 SEG 0385/1094)  
LENGTH(AH 1267 BK 1591)

INTER-AHD SR 0180 SH  
0250/1591 (SR0180 SEG 0385/0086)

0250/0570 MONTOURSVILLE  
FAIRFIELD T  
002689 FT 1 0 01073 2 17 0000+00  
NC RAMP J-3 RD  
LOYALSOCK AV  
(SR0087 SEG 0014/0000)

INTER-BK FAIRVIEW CT  
(T539)  
0250/0000 LENGTH(AH 1591 BK 1171)

001518 FT

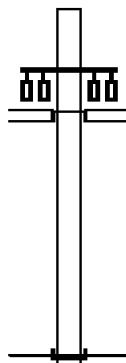


INTER-AHD SR 0180 SH  
0020/1171 (SR0180 SEG 0384/1187)

001518 FT 1 0 01073 2 16 0000+00  
NC RAMP J-2 RD  
LOYALSOCK AV  
(SR2075 SEG 0031/0720)  
(SR2075 SEG 0030/0720)

INTER-BK FAIRVIEW DR  
(SR2043 SEG 0040/2291)  
0020/0000 LENGTH(AH 1171 BK 1518)

000000 FT



INTER-AHD FAIRVIEW DR  
(SR2043 SEG 0040/2291)  
LOYALSOCK AV  
(SR2075 SEG 0031/0720)  
(SR2075 SEG 0030/0720)  
0010/1518

000000 FT 1 0 01073 2 15 0000+00  
NC RAMP J-1 RD  
INTER-BK SR 0180 SH  
(SR0180 SEG 0384/0291)  
MFC BEGIN = F  
0010/0000 LENGTH(AH 1518 BK 0000)

EXTRACT DATE: 12/28/2024 ROADWAY MANAGEMENT SYSTEM PAGE NUMBER: 520  
PRINT DATE: 12/30/2024 SLD COUNTY/SR - ANNUAL PRINT COUNTY: LYCOMING  
DIR: S TOTAL LEN: .829 MI. DIST: 03-2 SR: 8013  
LEFT MUN: JACKSON T RIGHT MUN: JACKSON T

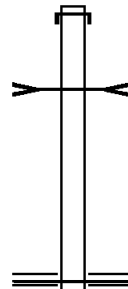
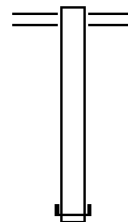
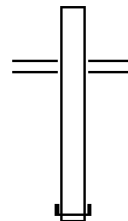
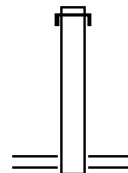
004377 FT

003577 FT

002703 FT

001397 FT

000000 FT



004377 FT  
INTER-AHD MARINE CORPS LEAG MEM H  
0760/0800 (SR0015 SEG 1790/0399)

003577 FT 1 0 01036 2 16 0000+00  
NC RAMP B RD  
SR 1009 SH  
(SR1009 SEG 0010/0027)  
0760/0000 LENGTH(AH 0800 BK 0874)

BLOCKHOUSE RD  
(SR1009 SEG 0010/0000)  
SR 0284 SH  
0750/0874 (SR0284 SEG 0170/2112)  
002703 FT 1 0 01036 2 15 0000+00  
NC RAMP A RD  
INTER-BK MARINE CORPS LEAG MEM H  
(SR0015 SEG 1780/1204)  
0750/0000 LENGTH(AH 0874 BK 1306)

SR 0284 SH  
0500/1306 (SR0284 SEG 0160/0449)  
001397 FT 1 0 01036 2 13 0000+00  
NC RAMP C RD  
INTER-BK MARINE CORPS LEAG MEM H  
(SR0015 SEG 1771/1456)  
0500/0000 LENGTH(AH 1306 BK 1397)

INTER-AHD MARINE CORPS LEAG MEM H  
0250/1397 (SR0015 SEG 1765/0265)  
STEADY VALL RN  
STRUCTURE LENGTH 14 FT  
0250/0906 BMSID 41/0015/1765/0604

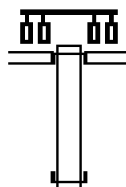
000000 FT 1 0 01036 2 14 0000+00  
NC RAMP D RD  
SR 0284 SH  
(SR0284 SEG 0160/0198)  
MFC BEGIN = F  
0250/0000 LENGTH(AH 1397 BK 0000)

EXTRACT DATE: 12/28/2024 ROADWAY MANAGEMENT SYSTEM PAGE NUMBER: 519  
PRINT DATE: 12/30/2024 SLD COUNTY/SR - ANNUAL PRINT COUNTY: LYCOMING

DIR: E TOTAL LEN: .782 MI. DIST: 03-2 SR: 8012  
LEFT MUN: LOYALSOCK T RIGHT MUN: LOYALSOCK T

004130 FT

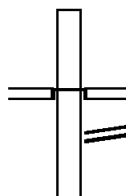
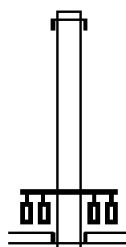
004130 FT  
INTER-AHD OLD MONTOURSVILLE RD  
(T460)  
THIRD ST  
(SR2014 SEG 0230/2536)  
(SR2014 SEG 0231/2502)  
0762/0407  
003723 FT 0 0 00000 0 00 0000+00  
NC RAMP K RD  
INTER-BK SR 0180 SH  
(SR0180 SEG 0364/1187)  
S 0762/0000 LENGTH(AH 0407 BK 0340)



003723 FT

003383 FT

INTER-AHD SR 0180 SH  
0752/0340 (SR0180 SEG 0364/1570)  
003383 FT 0 0 00000 0 00 0000+00  
NC RAMP L RD  
THIRD ST  
(SR2014 SEG 0231/2502)  
(SR2014 SEG 0230/2536)  
INTER-BK OLD MONTOURSVILLE RD  
(T460)  
S 0752/0000 LENGTH(AH 0340 BK 1502)



INTER-AHD RAMP H-LEG RD  
(SR8012 SEG 0260/0000)  
THIRD ST  
(SR2014 SEG 0231/0194)  
(SR2014 SEG 0230/0194)  
0510/1502  
RAMP G-1 RD  
0510/1465 (SR8012 SEG 0502/0000)



EXTRACT DATE: 12/28/2024 ROADWAY MANAGEMENT SYSTEM PAGE NUMBER: 518  
PRINT DATE: 12/30/2024 SLD COUNTY/SR - ANNUAL PRINT COUNTY: LYCOMING

DIR: E TOTAL LEN: .782 MI. DIST: 03-2 SR: 8012  
LEFT MUN: LOYALSOCK T RIGHT MUN: LOYALSOCK T

001881 FT



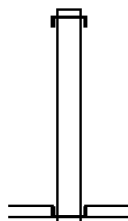
001881 FT 0 0 00000 0 00 0000+00  
NC RAMP G RD  
INTER-BK SR 0180 SH  
(SR0180 SEG 0365/0910)  
S 0510/0000 LENGTH(AH 1502 BK 0266)

001615 FT



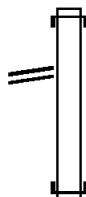
INTER-AHD THIRD ST  
0502/0266 (SR2014 SEG 0221/1045)  
001615 FT 0 0 00000 0 00 0000+00  
NC RAMP G-1 RD  
INTER-BK RAMP G RD  
(SR8012 SEG 0510/1465)  
S 0502/0000 LENGTH(AH 0266 BK 0116)

001499 FT



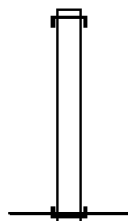
INTER-AHD RAMP H RD  
0260/0116 (SR8012 SEG 0250/0130)  
001499 FT 1 0 01073 2 44 0000+00  
NC RAMP H-LEG RD  
THIRD ST  
(SR2014 SEG 0231/0194)  
(SR2014 SEG 0230/0194)  
INTER-BK RAMP G RD  
(SR8012 SEG 0510/1502)  
S 0260/0000 LENGTH(AH 0116 BK 0412)

RAMP H-LEG RD  
(SR8012 SEG 0260/0116) 0250/0130  
001087 FT



INTER-AHD SR 0180 SH  
0250/0412 (SR0180 SEG 0361/1545)  
001087 FT 1 0 01073 2 43 0000+00  
NC RAMP H RD  
INTER-BK THIRD ST  
(SR2014 SEG 0230/0104)  
S 0250/0000 LENGTH(AH 0412 BK 1087)

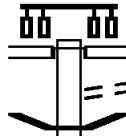
000000 FT



INTER-AHD THIRD ST  
0010/1087 (SR2014 SEG 0230/1634)  
000000 FT 1 0 01073 2 45 0000+00  
NC RAMP J RD  
INTER-BK SR 0180 SH  
(SR0180 SEG 0360/2140)  
MFC BEGIN = F  
S 0010/0000 LENGTH(AH 1087 BK 0000)

EXTRACT DATE: 12/28/2024 ROADWAY MANAGEMENT SYSTEM PAGE NUMBER: 517  
PRINT DATE: 12/30/2024 SLD COUNTY/SR - ANNUAL PRINT COUNTY: LYCOMING  
DIR: N TOTAL LEN: .489 MI. DIST: 03-2 SR: 8010  
LEFT MUN: LOYALSOCK T RIGHT MUN: LOYALSOCK T

002580 FT

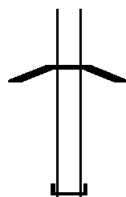


002580 FT  
INTER-AHD SHIFFLER AV  
(SR2056 SEG 0004/0000)  
NORTHWAY RD  
(SR2029 SEG 0005/0995)  
(SR2029 SEG 0004/1026)  
0500/0638 TO 2029/0004 SH  
0500/0543 (CONN)  
0500/0535 BMSEN 41/8010/0500/0400

EXTRACT DATE: 12/28/2024 ROADWAY MANAGEMENT SYSTEM PAGE NUMBER: 516  
PRINT DATE: 12/30/2024 SLD COUNTY/SR - ANNUAL PRINT COUNTY: LYCOMING

DIR: N TOTAL LEN: .489 MI. DIST: 03-2 SR: 8010  
LEFT MUN: LOYALSOCK T RIGHT MUN: LOYALSOCK T

001942 FT



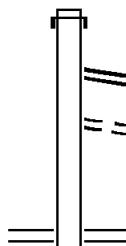
1 0 01073 2 00 0001+27  
TWP.RT.T-481  
0500/0400 BMSBG 41/8010/0500/0400  
001942 FT 1 0 01073 2 41 0000+00  
NC RAMP F RD  
INTER-BK SR 0180 SH  
(SR0180 SEG 0351/0297)  
5 0500/0000 LENGTH(AH 0638 BK 0337)

001605 FT



INTER-AHD RAMP C RD  
0260/0337 (SR8010 SEG 0250/0131)  
001605 FT 1 0 01073 2 38 0000+00  
NC RAMP C-LEG RD  
INTER-BK SHIFFLER AV  
(SR2056 SEG 0005/0267)  
5 0260/0000 LENGTH(AH 0337 BK 0547)

001058 FT



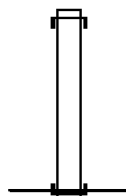
INTER-AHD SR 0180 SH  
0250/0547 (SR0180 SEG 0345/1420)  
RAMP C-LEG RD  
0250/0131 (SR8010 SEG 0260/0337)  
FROM 2029/0005 SH  
0250/0087 (CONN)  
001058 FT 1 0 01073 2 37 0000+00  
NC RAMP C RD  
NORTHWAY RD  
(SR2029 SEG 0005/0701)  
5 0250/0000 LENGTH(AH 0547 BK 0261)

000797 FT



INTER-AHD SR 0180 SH  
0020/0261 (SR0180 SEG 0344/1204)  
000797 FT 1 0 01073 2 39 0000+00  
NC RAMP D RD  
INTER-BK NORTHWAY RD  
(SR2029 SEG 0005/0000)  
5 0020/0000 LENGTH(AH 0261 BK 0797)

000000 FT



INTER-AHD NORTHWAY RD  
0010/0797 (SR2029 SEG 0004/0000)  
000000 FT 1 0 01073 2 40 0000+00  
NC RAMP E RD  
INTER-BK SR 0180 SH  
(SR0180 SEG 0344/0419)  
MFC BEGIN = F  
5 0010/0000 LENGTH(AH 0797 BK 0000)

EXTRACT DATE: 12/28/2024 ROADWAY MANAGEMENT SYSTEM PAGE NUMBER: 515  
PRINT DATE: 12/30/2024 SLD COUNTY/SR - ANNUAL PRINT COUNTY: LYCOMING  
DIR: N TOTAL LEN: .960 MI. DIST: 03-2 SR: 8009  
LEFT MUN: LEWIS T RIGHT MUN: LEWIS T

005071 FT

TO 0014/0020 SH



005071 FT  
INTER-AHD SR 0014 SH  
0760/1707 (SR0014 SEG 0020/1992)

EXTRACT DATE: 12/28/2024 ROADWAY MANAGEMENT SYSTEM PAGE NUMBER: 514  
PRINT DATE: 12/30/2024 SLD COUNTY/SR - ANNUAL PRINT COUNTY: LYCOMING

DIR: N TOTAL LEN: .960 MI. DIST: 03-2 SR: 8009  
LEFT MUN: LEWIS T RIGHT MUN: LEWIS T

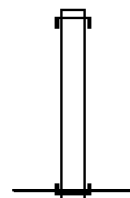
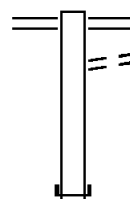
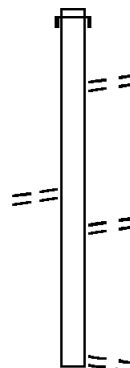
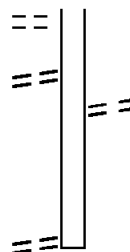
(CONN) 0760/1588  
TRUMAN ST 0760/1054  
(T836)

1 0 01036 2 10 0018+50 003364 FT  
CONFAIR LN 0760/0000  
(T832)

TRUMAN ST 0750/0582  
(T836) 001084 FT

000644 FT

000000 FT



0760/1015 TRUMAN ST  
(T836)

003364 FT

0760/0000 LENGTH(AH 1707 BK 2280)

INTER-AHD MARINE CORPS LEAG MEM H  
0750/2280 (SR0015 SEG 1560/1847)

0750/1600 CONFAIR LN  
(T832)

0750/0544 TRUMAN ST  
001084 FT (T836)  
1 0 01036 2 10 0000+00  
NC RAMP D RD  
FROM 0014/0020 SH  
(CONN)

0750/0000 LENGTH(AH 2280 BK 0440)

0250/0440 SR 0014 SH  
(SR0014 SEG 0014/0867)  
TO 0014/0020 SH

0250/0310 (CONN)  
000644 FT 1 0 01036 2 08 0000+00  
NC RAMP B RD

INTER-BK MARINE CORPS LEAG MEM H  
(SR0015 SEG 1551/0243)

0250/0000 LENGTH(AH 0440 BK 0644)

INTER-AHD SR 0014 SH  
0010/0644 (SR0014 SEG 0020/1486)

000000 FT 1 0 01036 2 09 0000+00  
NC RAMP C RD

INTER-BK MARINE CORPS LEAG MEM H  
(SR0015 SEG 1550/1079)

MFC BEGIN = F  
0010/0000 LENGTH(AH 0644 BK 0000)

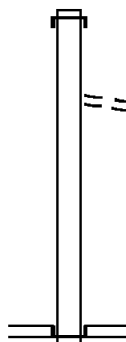
EXTRACT DATE: 12/28/2024 ROADWAY MANAGEMENT SYSTEM PAGE NUMBER: 513  
PRINT DATE: 12/30/2024 SLD COUNTY/SR - ANNUAL PRINT COUNTY: LYCOMING

DIR: N TOTAL LEN: .256 MI. DIST: 03-2 SR: 8008  
LEFT MUN: WILLIAMSPORT C RIGHT MUN: WILLIAMSPORT C

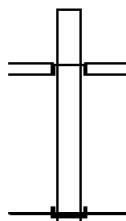
001350 FT

000595 FT

000000 FT



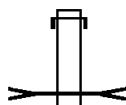
001350 FT  
INTER-AHD SR 0180 SH  
0750/0755 (SR0180 SEG 0334/2364)  
LC FROM JEFFERSON LN  
(CONN)  
0750/0070 1 0 01073 2 36 0000+00  
000595 FT NC RAMP B RD  
BASIN ST  
(SR2062 SEG 0005/0000)  
(SR2062 SEG 0004/0000)  
JEFFERSON LN  
(CITY)  
INTER-BK BASIN ST  
(SR2062 SEG 0005/0000)  
5 0750/0000 LENGTH(AH 0755 BK 0595)



INTER-AHD VIA BELLA DR  
(CITY)  
BASIN ST  
0500/0595 (SR2062 SEG 0010/0000)  
000000 FT 1 0 01073 2 35 0000+00  
NC RAMP A RD  
INTER-BK SR 0180 SH  
(SR0180 SEG 0335/1763)  
MFC BEGIN = F  
5 0500/0000 LENGTH(AH 0595 BK 0000)

EXTRACT DATE: 12/28/2024 ROADWAY MANAGEMENT SYSTEM PAGE NUMBER: 512  
PRINT DATE: 12/30/2024 SLD COUNTY/SR - ANNUAL PRINT COUNTY: LYCOMING  
DIR: N TOTAL LEN: .469 MI. DIST: 03-2 SR: 8006  
LEFT MUN: WILLIAMSPORT C RIGHT MUN: WILLIAMSPORT C

002474 FT

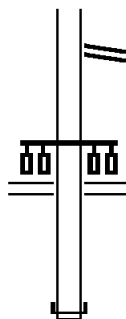


002474 FT  
INTER-AHD SR 0180 SH  
0250/1006 (SR0180 SEG 0325/2005)  
GRAFIUS RUN  
STRUCTURE LENGTH 21 FT  
0250/0537 BMSID 41/0180/0324/2402

EXTRACT DATE: 12/28/2024 ROADWAY MANAGEMENT SYSTEM PAGE NUMBER: 511  
PRINT DATE: 12/30/2024 SLD COUNTY/SR - ANNUAL PRINT COUNTY: LYCOMING

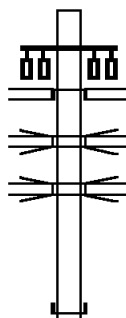
DIR: N TOTAL LEN: .469 MI. DIST: 03-2 SR: 8006  
LEFT MUN: WILLIAMSPORT C RIGHT MUN: WILLIAMSPORT C

001468 FT



0250/0160 HEPBURN ST  
NC RAMP C RD (SR2089 SEG 0011/0000)  
RAMP B RD (SR8006 SEG 0020/0331)  
HEPBURN ST (SR2089 SEG 0010/0000)  
0250/0102  
001468 FT 1 0 01073 2 14 0000+00  
NC VIA BELLA DR  
INTER-BK VIA BELLA DR  
(CITY)  
5 0250/0000 LENGTH(AH 1006 BK 0331)

001137 FT



INTER-AHD HEPBURN ST  
(SR2089 SEG 0010/0000)  
RAMP C RD (SR8006 SEG 0250/0102)  
0020/0331  
0020/0250 OP ID I 180 WBL  
S.R. 180 EBL  
0020/0176 OP ID 41/0180/0331/0146  
001137 FT 1 0 01073 2 13 0000+00  
NC RAMP B RD  
INTER-BK RAMP A RD  
(SR8006 SEG 0010/0728)  
5 0020/0000 LENGTH(AH 0331 BK 1137)

RAMP B RD  
(SR8006 SEG 0020/0000) 0010/0728

000000 FT



INTER-AHD VIA BELLA DR  
0010/1137 (CITY)  
I 180 WBL  
0010/1004 OP ID 41/0180/0331/0146  
S.R. 180 EBL  
0010/0930 OP ID 41/0180/0330/0100  
0010/0548 SIGN: 3 CHORD TRUSS  
BMSID 41/8006/0010/0548  
GRAFIOUS RUN  
STRUCTURE LENGTH 21 FT  
0010/0442 BMSID 41/0180/0324/2402  
000000 FT 1 0 01073 2 12 0000+00  
NC RAMP A RD  
INTER-BK SR 0180 SH  
(SR0180 SEG 0324/1990)  
MFC BEGIN = F  
5 0010/0000 LENGTH(AH 1137 BK 0000)



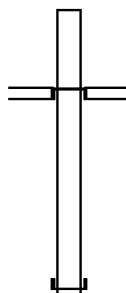
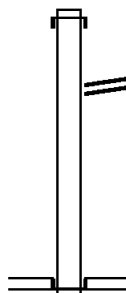
EXTRACT DATE: 12/28/2024 ROADWAY MANAGEMENT SYSTEM PAGE NUMBER: 510  
PRINT DATE: 12/30/2024 SLD COUNTY/SR - ANNUAL PRINT COUNTY: LYCOMING

DIR: N TOTAL LEN: 1.259 MI. DIST: 03-2 SR: 8005  
LEFT MUN: OLD LYCOMING T RIGHT MUN: OLD LYCOMING T

006647 FT

005599 FT

004391 FT



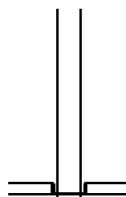
006647 FT  
INTER-AHD LAGANI-HANNE TR  
0750/1048 (SR0015 SEG 1310/1135)  
  
0750/0347 GREEN AV  
005599 FT (T438)  
0 0 00000 0 00 0000+00  
NC RAMP A RD  
FOY AV  
(SR3036 SEG 0011/0625)  
(SR3036 SEG 0010/0625)  
INTER-BK RAMP G RD  
(SR8005 SEG 0020/0433)  
5 0750/0000 LENGTH(AH 1048 BK 1208)  
  
INTER-AHD RAMP H RD  
(SR8005 SEG 0250/0000)  
FOY AV  
(SR3036 SEG 0010/0180)  
0500/1208 (SR3036 SEG 0011/0178)  
  
004391 FT 0 0 00000 0 00 0000+00  
NC RAMP B RD  
INTER-BK LAGANI-HANNE TR  
(SR0015 SEG 1311/1257)  
5 0500/0000 LENGTH(AH 1208 BK 0595)  
  
INTER-AHD MARINE CORPS LEAG MEM H  
0250/0595 (SR0015 SEG 1301/0061)

EXTRACT DATE: 12/28/2024 ROADWAY MANAGEMENT SYSTEM PAGE NUMBER: 509  
PRINT DATE: 12/30/2024 SLD COUNTY/SR - ANNUAL PRINT COUNTY: LYCOMING

DIR: N TOTAL LEN: 1.259 MI.  
LEFT MUN: OLD LYCOMING T

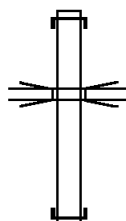
DIST: 03-2 SR: 8005  
RIGHT MUN: OLD LYCOMING T

003796 FT



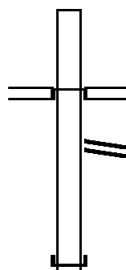
003796 FT 1 0 01036 2 06 0000+00  
NC RAMP H RD  
FOY AV  
(SR3036 SEG 0010/0180)  
(SR3036 SEG 0011/0178)  
INTER-BK RAMP B RD  
(SR8005 SEG 0500/1208)  
5 0250/0000 LENGTH(AH 0595 BK 1282)

002514 FT



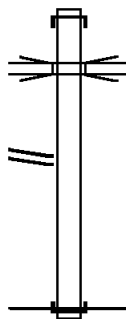
INTER-AHD RAMP G RD  
0030/1282 (SR8005 SEG 0020/0303)  
S.R. 2016  
0030/0470 OP ID 41/2016/0010/0843  
002514 FT 1 0 00020 2 01 0000+00  
NC RAMP B RD  
INTER-BK HIGH ST  
(SR2016 SEG 0011/0486)  
5 0030/0000 LENGTH(AH 1282 BK 0433)

002081 FT



INTER-AHD RAMP A RD  
(SR8005 SEG 0750/0000)  
FOY AV  
(SR3036 SEG 0010/0625)  
(SR3036 SEG 0011/0625)  
0020/0433 RAMP B RD  
0020/0303 (SR8005 SEG 0030/1282)  
002081 FT 1 0 01036 2 07 0006+44  
NC RAMP G RD  
INTER-BK RAMP G & D RD  
(SR8005 SEG 0010/0495)  
5 0020/0000 LENGTH(AH 0433 BK 2081)

RAMP G RD  
(SR8005 SEG 0020/0000) 0010/0495  
000000 FT



INTER-AHD HIGH ST  
0010/2081 (SR2016 SEG 0011/0308)  
S.R. 2016  
0010/1483 OP ID 41/2016/0010/0843  
NC RAMP D RD  
000000 FT 1 0 00020 2 03 0000+00  
NC RAMP G RD  
INTER-BK MARINE CORPS LEAG MEM H  
(SR0015 SEG 1290/2346)  
MFC BEGIN = F  
5 0010/0000 LENGTH(AH 2081 BK 0000)

EXTRACT DATE: 12/28/2024 ROADWAY MANAGEMENT SYSTEM PAGE NUMBER: 508  
PRINT DATE: 12/30/2024 SLD COUNTY/SR - ANNUAL PRINT COUNTY: LYCOMING  
DIR: E TOTAL LEN: .670 MI. DIST: 03-2 SR: 8004  
LEFT MUN: WILLIAMSPORT C RIGHT MUN: WILLIAMSPORT C

003537 FT

002603 FT



003537 FT  
INTER-AHD SR 0180 SH  
0750/0934 (SR0180 SEG 0320/2357)

002603 FT 1 0 01073 2 11 0000+00  
(APRA) MAYNARD ST TO 11  
NC RAMP D-4 RD  
MAYNARD ST

EXTRACT DATE: 12/28/2024 ROADWAY MANAGEMENT SYSTEM PAGE NUMBER: 507  
PRINT DATE: 12/30/2024 SLD COUNTY/SR - ANNUAL PRINT COUNTY: LYCOMING

DIR: E TOTAL LEN: .670 MI. DIST: 03-2 SR: 8004  
LEFT MUN: WILLIAMSPORT C RIGHT MUN: WILLIAMSPORT C

(CITY)

INTER-BK RAMP D-2 RD  
(SR8004 SEG 0010/0920)  
S 0750/0000 LENGTH(AH 0934 BK 0955)

INTER-AHD (APRA) I180 WB TO MAYNA  
RAMP D-1 RD  
(SR8004 SEG 0250/0000)  
MAYNARD ST  
(CITY)  
0500/0955

001648 FT 1 0 01073 2 10 0000+00  
NC RAMP D-3 RD  
INTER-BK SR 0180 SH  
(SR0180 SEG 0321/2433)  
S 0500/0000 LENGTH(AH 0955 BK 0728)

INTER-AHD SR 0180 SH  
0250/0728 (SR0180 SEG 0321/0673)

000920 FT 1 0 01073 2 08 0000+00  
(APRA) MAYNARD ST TO I1  
NC RAMP D-1 RD  
MAYNARD ST  
(CITY)

INTER-BK RAMP D-3 RD  
(SR8004 SEG 0500/0955)  
S 0250/0000 LENGTH(AH 0728 BK 0920)

INTER-AHD (APRA) I180 EB TO MAYNA  
RAMP D-4 RD  
(SR8004 SEG 0750/0000)  
MAYNARD ST  
(CITY)  
0010/0920

000000 FT 1 0 01073 2 09 0000+00  
NC RAMP D-2 RD  
INTER-BK SR 0180 SH  
(SR0180 SEG 0320/0478)  
MFC BEGIN = F  
S 0010/0000 LENGTH(AH 0920 BK 0000)

EXTRACT DATE: 12/28/2024 ROADWAY MANAGEMENT SYSTEM PAGE NUMBER: 506  
 PRINT DATE: 12/30/2024 SLD COUNTY/SR - ANNUAL PRINT COUNTY: LYCOMING  
 DIR: S TOTAL LEN: .266 MI. DIST: 03-2 SR: 8003  
 LEFT MUN: WILLIAMSPORT C RIGHT MUN: WILLIAMSPORT C

001403 FT

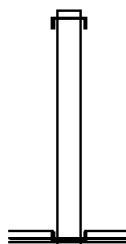
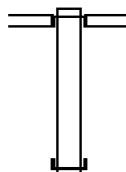
001403 FT  
 INTER-AHD RAMP B RD  
 (SR8003 SEG 0250/0000)  
 FOURTH ST  
 0500/0703 (SR2014 SEG 0080/0090)

000700 FT

000700 FT 1 0 01036 2 04 0000+00  
 NC RAMP A RD  
 INTER-BK MARINE CORPS LEAG MEM H  
 (SR0015 SEG 1291/0760)  
 0500/0000 LENGTH(AH 0703 BK 0700)

000000 FT

INTER-AHD MARINE CORPS LEAG MEM H  
 0250/0700 (SR0015 SEG 1281/2724)  
 000000 FT 1 0 01036 2 05 0000+00  
 NC RAMP B RD  
 FOURTH ST  
 (SR2014 SEG 0080/0090)  
 INTER-BK RAMP A RD  
 (SR8003 SEG 0500/0703)  
 MFC BEGIN = F  
 0250/0000 LENGTH(AH 0700 BK 0000)



EXTRACT DATE: 12/28/2024 ROADWAY MANAGEMENT SYSTEM PAGE NUMBER: 505  
PRINT DATE: 12/30/2024 SLD COUNTY/SR - ANNUAL PRINT COUNTY: LYCOMING

DIR: W TOTAL LEN: 1.922 MI. DIST: 03-2 SR: 8002  
LEFT MUN: WILLIAMSPORT C RIGHT MUN: WILLIAMSPORT C

010148 FT

010148 FT  
INTER-AHD RAMP B RD  
0750/2255 (SR8002 SEG 0520/1162)

0750/1221 BMS EN 41/8002/0750/0953  
1 0 01073 2 00 0012+62  
SR 180  
0750/0953 BMS BG 41/8002/0750/0953

007893 FT

007893 FT 1 0 01073 2 06 0000+00  
NC RAMP A RD  
INTER-BK SR 0180 SH  
(SR0180 SEG 0310/0143)  
5 0750/0000 LENGTH(AH 2255 BK 1678)

INTER-AHD SR 0015 SH  
0520/1678 (SR0015 SEG 1280/0000)  
SR 8002 SH  
0520/1162 (SR8002 SEG 0750/2255)

006215 FT

SR8002 RAMP A  
0520/0206 OP ID 41/8002/0750/0953  
006215 FT 1 0 01073 2 07 0000+00  
NC RAMP B RD  
INTER-BK SR 0180 SH  
(SR0180 SEG 0311/1313)  
5 0520/0000 LENGTH(AH 1678 BK 0678)

005537 FT

THIRD ST  
0510/0678 (CITY)  
005537 FT 1 0 01036 2 02 0000+00  
NC RAMP E RD

EXTRACT DATE: 12/28/2024 ROADWAY MANAGEMENT SYSTEM PAGE NUMBER: 504  
PRINT DATE: 12/30/2024 SLD COUNTY/SR - ANNUAL PRINT COUNTY: LYCOMING

DIR: W TOTAL LEN: 1.922 MI. DIST: 03-2 SR: 8002  
LEFT MUN: WILLIAMSPORT C RIGHT MUN: WILLIAMSPORT C

004696 FT

001916 FT

000000 FT

INTER-BK SR 0015 SH  
(SR0015 SEG 1280/0988)  
0510/0000 LENGTH(AH 0678 BK 0841)

INTER-AHD SR 0015 SH  
0500/0841 (SR0015 SEG 1280/1613)  
004696 FT 1 0 01036 2 03 0000+00  
NC RAMP F RD  
THIRD ST  
(CITY)  
0500/0000 LENGTH(AH 0841 BK 2780)

INTER-AHD SR 0180 SH  
0260/2780 (SR0180 SEG 0314/0175)  
SIGN: 3 CHORD TRUSS  
0260/2093 BMSID 41/8002/0260/2093

0260/0752 BMS EN 41/8002/0260/0517  
1 0 01036 2 01 0005+26  
SR 180  
0260/0517 BMSBG 41/8002/0260/0517  
001916 FT 1 0 01036 2 01 0000+00  
NC RAMP D RD  
INTER-BK SR 0015 SH  
(SR0015 SEG 1281/0000)  
0260/0000 LENGTH(AH 2780 BK 1916)

INTER-AHD SR 0220 SH  
0250/1916 (SR0220 SEG 0301/0724)

0250/0340 BMS EN 41/8002/0250/0203  
1 0 01036 2 00 0004+54  
OTHER  
0250/0203 BMSBG 41/8002/0250/0203  
000000 FT 1 0 01036 2 00 0000+00  
NC RAMP C RD  
INTER-BK SR 0015 SH  
(SR0015 SEG 1281/1194)  
MFC BEGIN = F  
0250/0000 LENGTH(AH 1916 BK 0000)

EXTRACT DATE: 12/28/2024 ROADWAY MANAGEMENT SYSTEM PAGE NUMBER: 503  
PRINT DATE: 12/30/2024 SLD COUNTY/SR - ANNUAL PRINT COUNTY: LYCOMING

DIR: E TOTAL LEN: .434 MI. DIST: 03-2 SR: 8001  
LEFT MUN: WILLIAMSPORT C RIGHT MUN: WILLIAMSPORT C

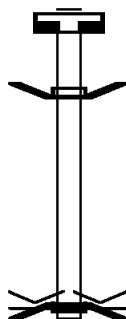
FROM 0015/0265 SH (CONN)	002292 FT  0754/0093 001744 FT		002292 FT INTER-AHD SR 0180 SH 0754/0548 (SR0180 SEG 0334/0298)
TO 0015/0265 SH (CONN)	0500/0487 001170 FT		001744 FT 0 0 00000 0 00 0000+00 NC RAMP D RD INTER-BK MARKET ST (SR0015 SEG 0264/1287) 0754/0000 LENGTH(AH 0548 BK 0574)
FROM 0015/0264 SH (CONN)	0250/0089 000564 FT		INTER-AHD MARKET ST 0500/0574 (SR0015 SEG 0264/1557)  001170 FT 0 0 00000 0 00 0000+00 NC RAMP C RD INTER-BK SR 0180 SH (SR0180 SEG 0335/0332) 0500/0000 LENGTH(AH 0574 BK 0606)
TO 0015/0264 SH (CONN)	0010/0469 000000 FT		INTER-AHD SR 0180 SH 0250/0606 (SR0180 SEG 0331/1709)  000564 FT 0 0 00000 0 00 0000+00 NC RAMP B RD INTER-BK MARKET ST (SR0015 SEG 0265/1567) 0250/0000 LENGTH(AH 0606 BK 0564)
			INTER-AHD MARKET ST 0010/0564 (SR0015 SEG 0265/1331)  000000 FT 0 0 00000 0 00 0000+00 NC RAMP A RD INTER-BK SR 0180 SH (SR0180 SEG 0330/1752) MFC BEGIN = F 0010/0000 LENGTH(AH 0564 BK 0000)



EXTRACT DATE: 12/28/2024 ROADWAY MANAGEMENT SYSTEM PAGE NUMBER: 502  
 PRINT DATE: 12/30/2024 SLD COUNTY/SR - ANNUAL PRINT COUNTY: LYCOMING  
 DIR: B TOTAL LEN: .069 MI. DIST: 03-2 SR: 4016  
 LEFT MUN: BROWN T RIGHT MUN: BROWN T
















000366 FT

000000 FT



000366 FT  
 7010/0000 LENGTH(AH 0393 BK 0366)  
 INTER-AHD BMSBN 41/4016/0010/0000  
 0010/0366 SLATE RUN RD  
 000000 FT (T756)  
 2 0 41022 7 00 0000+00  
 VILLAGE: SLATE RUN  
 NC SLATE RUN RD  
 INTER-BK SLATE RUN RD  
 (T756)  
 PINE CREEK  
 BMSBG 41/4016/0010/0000  
 MFC BEGIN = E  
 0010/0000 LENGTH(AH 0366 BK 0000)

EXTRACT DATE: 12/28/2024 ROADWAY MANAGEMENT SYSTEM PAGE NUMBER: 501  
 PRINT DATE: 12/30/2024 SLD COUNTY/SR - ANNUAL PRINT COUNTY: LYCOMING  
 DIR: B TOTAL LEN: .000 MI. DIST: 03-2 SR: 4014  
 LEFT MUN: COGAN HOUSE T RIGHT MUN: COGAN HOUSE T

000000 FT		000000 FT	
000000 FT		7080/0000	LENGTH(AH 2646 BK 3000)
000000 FT		000000 FT	
000000 FT		7070/0000	LENGTH(AH 3000 BK 3001)
000000 FT		000000 FT	
000000 FT		7060/0000	LENGTH(AH 3001 BK 1826)
000000 FT		000000 FT	
000000 FT		7050/0000	LENGTH(AH 1826 BK 2584)
000000 FT		000000 FT	
000000 FT		7040/0000	LENGTH(AH 2584 BK 2576)
000000 FT		000000 FT	
000000 FT		7030/0000	LENGTH(AH 2576 BK 2507)
000000 FT		000000 FT	
000000 FT		7020/0000	LENGTH(AH 2507 BK 2453)
000000 FT		000000 FT	
		7010/0000	LENGTH(AH 2453 BK 0000)

EXTRACT DATE: 12/28/2024 ROADWAY MANAGEMENT SYSTEM PAGE NUMBER: 500  
PRINT DATE: 12/30/2024 SLD COUNTY/SR - ANNUAL PRINT COUNTY: LYCOMING

DIR: B TOTAL LEN: .716 MI. DIST: 03-2 SR: 4013  
LEFT MUN: COGAN HOUSE T RIGHT MUN: COGAN HOUSE T

003780 FT

003780 FT  
INTER-AHD BAKERS RD  
0020/2089 (T770)  
0020/1816 ASPEN LN  
(PRDR)

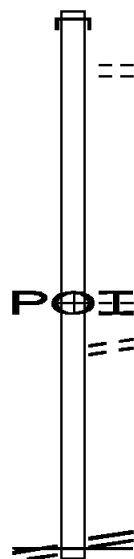
001691 FT

001691 FT 0 0 00000 0 00 0000+00  
(APRA) PENNDOT STOCKPIL  
PENNDOT STOCKPILE  
(GOVT)  
0020/0000 LENGTH(AH 2089 BK 1691)  
LEONARDS LN  
0010/1109 (PRDR)

000000 FT

000000 FT 0 0 00000 0 00 0000+00  
SR 0287 SH  
(SR0287 SEG 0320/1358)  
NC BAKERS RD  
MFC BEGIN = E  
0010/0000 LENGTH(AH 1691 BK 0000)

SR 0287 SH  
(SR0287 SEG 0320/1358) 0010/0000



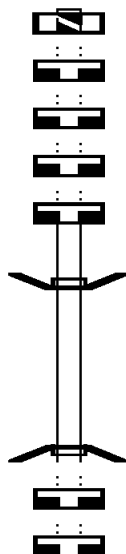
EXTRACT DATE: 12/28/2024 ROADWAY MANAGEMENT SYSTEM PAGE NUMBER: 499  
PRINT DATE: 12/30/2024 SLD COUNTY/SR - ANNUAL PRINT COUNTY: LYCOMING

DIR: B TOTAL LEN: .008 MI. DIST: 03-2 SR: 4012  
LEFT MUN: JACKSON T RIGHT MUN: JACKSON T

000044 FT  
000044 FT  
000044 FT  
000044 FT  
000044 FT

000000 FT

000000 FT  
000000 FT



000044 FT  
7064/0000 LTH AH 000100 BK 002475  
000044 FT  
7050/0000 LENGTH(AH 2475 BK 2503)  
000044 FT  
7040/0000 LENGTH(AH 2503 BK 2568)  
000044 FT  
7030/0000 LENGTH(AH 2568 BK 3645)  
000044 FT  
7024/0000 LENGTH(AH 3645 BK 0044)  
BMSSEN 41/4012/0020/0000  
INTER-AHD BLACKS CREEK RD  
0020/0044 (TB10)  
000000 FT 2 0 41113 0 00 0048+12  
NC BL BLACKS CREEK RD  
INTER-BK BLACKS CREEK RD  
(TB10)  
BLACKS CREEK  
BMSBG 41/4012/0020/0000  
0020/0000 LENGTH(AH 0044 BK 0289)  
000000 FT  
7020/0000 LENGTH(AH 0289 BK 4531)  
000000 FT  
7010/0000 LENGTH(AH 4531 BK 0000)

EXTRACT DATE: 12/28/2024 ROADWAY MANAGEMENT SYSTEM PAGE NUMBER: 498  
PRINT DATE: 12/30/2024 SLD COUNTY/SR - ANNUAL PRINT COUNTY: LYCOMING

DIR: B TOTAL LEN: .875 MI. DIST: 03-2 SR: 4011  
LEFT MUN: COGAN HOUSE T RIGHT MUN: COGAN HOUSE T

004620 FT

004620 FT  
INTER-AHD  
0020/2345 STEAM VALLEY RD  
(T623)  
RAMP H  
(SR8019 SEG 0750/0000)  
RAMP E  
(SR8019 SEG 0010/0622)  
SR 15 NB  
0020/2150 OP ID 41/0015/1664/0000  
STEAM VALLEY RUN  
STRUCTURE LENGTH 36 FT  
0020/2007 BMSID 41/4011/0020/2007

002275 FT

002275 FT 0 0 00000 0 00 0000+00  
S 0020/0000 LENGTH(AH 2345 BK 2275)  
RETAINING WALL END  
B 0010/1742 BMSID 41/4011/0010/1226  
RETAINING WALL BEGIN  
B 0010/1226 BMSID 41/4011/0010/1226

0010/0442 SR 15 SB  
OP ID 41/0015/1655/0000  
RAMP G  
(SR8019 SEG 0500/0951)  
RAMP F  
(SR8019 SEG 0250/0000)

000000 FT

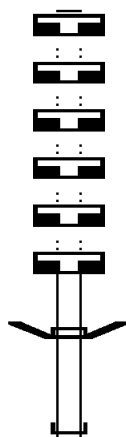
000000 FT 0 0 00000 0 00 0000+00  
NC SR 4011 SH  
INTER-BK GREEN MOUNTAIN RD  
(T842)  
MFC BEGIN = E  
S 0010/0000 LENGTH(AH 2275 BK 0000)

EXTRACT DATE: 12/28/2024 ROADWAY MANAGEMENT SYSTEM PAGE NUMBER: 497  
PRINT DATE: 12/30/2024 SLD COUNTY/SR - ANNUAL PRINT COUNTY: LYCOMING

DIR: B TOTAL LEN: .024 MI. DIST: 03-2 SR: 4010  
LEFT MUN: COGAN HOUSE T RIGHT MUN: COGAN HOUSE T

000127 FT  
000127 FT  
000127 FT  
000127 FT  
000127 FT  
000127 FT

000091 FT



000127 FT  
7142/0000 LENGTH(AH 1562 BK 1862)  
000127 FT  
7132/0000 LENGTH(AH 1862 BK 2693)  
000127 FT  
7122/0000 LENGTH(AH 2693 BK 2587)  
000127 FT  
7112/0000 LENGTH(AH 2587 BK 2337)  
000127 FT  
7102/0000 LENGTH(AH 2337 BK 1619)  
000127 FT  
7096/0000 LENGTH(AH 1619 BK 0036)  
BMSEN 41/4010/0094/0000  
COGAN HOUSE RD  
INTER-AHD (TWP)  
0094/0036  
000091 FT  
INTER-BK (TWP)  
COGAN HOUSE RD  
LARRYS CRK.

EXTRACT DATE: 12/28/2024 ROADWAY MANAGEMENT SYSTEM PAGE NUMBER: 496  
PRINT DATE: 12/30/2024 SLD COUNTY/SR - ANNUAL PRINT COUNTY: LYCOMING

DIR: B TOTAL LEN: .024 MI. DIST: 03-2 SR: 4010  
LEFT MUN: COGAN HOUSE T RIGHT MUN: COGAN HOUSE T

000091 FT

000091 FT

000037 FT

000037 FT

000037 FT

000016 FT

000016 FT

000016 FT

000016 FT

000000 FT

000000 FT

000000 FT

000000 FT

5

0094/0000

000091 FT

7092/0000

000091 FT

7084/0000

INTER-AHD

0082/0054

000037 FT

INTER-BK

5

0082/0000

000037 FT

7072/0000

000037 FT

7066/0000

INTER-AHD

0064/0021

000016 FT

INTER-BK

5

0064/0000

000016 FT

7062/0000

000016 FT

7052/0000

000016 FT

7044/0000

INTER-AHD

0042/0016

000000 FT

INTER-BK

5

0042/0000

000000 FT

7032/0000

000000 FT

7022/0000

000000 FT

7012/0000

BMSBG 41/4010/0094/0000

LENGTH(AH 0036 BK 0643)

LENGTH(AH 0643 BK 3646)

LENGTH(AH 3646 BK 0054)

BMSBG 41/4010/0082/0000

COGAN HOUSE RD

(TWP)

1 0 00353 0 07 1065+72

COGAN HOUSE RD

(TWP)

LARRY'S CRK.

BMSBG 41/4010/0082/0000

LENGTH(AH 0054 BK 3041)

LENGTH(AH 3041 BK 0182)

LENGTH(AH 0182 BK 0021)

BMSBG 41/4010/0064/0000

COGAN HOUSE RD

(TWP)

0 0 00000 0 0 0000+00

COGAN HOUSE RD

(TWP)

WOLF RUN

BMSBG 41/4010/0064/0000

LENGTH(AH 0021 BK 2087)

LENGTH(AH 2087 BK 3315)

LENGTH(AH 3315 BK 2311)

LENGTH(AH 2311 BK 0016)

BMSBG 41/4010/0042/0000

COGAN HOUSE RD

(TWP)

1 0 00353 0 05 0950+69

COGAN HOUSE RD

(TWP)

WENDELL RUN

BMSBG 41/4010/0042/0000

LENGTH(AH 0016 BK 2635)

LENGTH(AH 2635 BK 2330)

LENGTH(AH 2330 BK 2931)

LENGTH(AH 2931 BK 0000)

EXTRACT DATE: 12/28/2024 ROADWAY MANAGEMENT SYSTEM PAGE NUMBER: 495  
PRINT DATE: 12/30/2024 SLD COUNTY/SR - ANNUAL PRINT COUNTY: LYCOMING

DIR: B TOTAL LEN: 1.539 MI. DIST: 03-2 SR: 4009  
LEFT MUN: BROWN T RIGHT MUN: BROWN T

008126 FT

008126 FT AH-TIOGA (58)  
INTER-AHD LEETONIA RD  
0030/2126 (SR3001 SEG 0010/0000)

006000 FT

006000 FT 2 0 41023 0 00 0060+34  
S 0030/0000 LENGTH(AH 2126 BK 3000)

003000 FT

003000 FT 2 0 41023 0 00 0030+17  
S 0020/0000 LENGTH(AH 3000 BK 3000)

000000 FT

000000 FT 2 0 41023 0 00 0000+00  
SR 0414 SH  
(SR0414 SEG 0420/0000)

SR 0414 SH  
(SR0414 SEG 0420/0000) 0010/0000

NC LEETONIA RD  
MFC BEGIN = E  
S 0010/0000 LENGTH(AH 3000 BK 0000)



EXTRACT DATE: 12/28/2024 ROADWAY MANAGEMENT SYSTEM PAGE NUMBER: 494  
PRINT DATE: 12/30/2024 SLD COUNTY/SR - ANNUAL PRINT COUNTY: LYCOMING  
DIR: B TOTAL LEN: 1.872 MI. DIST: 03-2 SR: 4008  
LEFT MUN: COGAN HOUSE T RIGHT MUN: COGAN HOUSE T

SR 0184 SH 009884 FT  
(SR0184 SEG 0050/1536) 0040/2859

007025 FT

004025 FT

001025 FT

000000 FT

009884 FT SR 0184 SH  
0040/2859 (SR0184 SEG 0050/1536)

007025 FT 2 0 41125 0 01 0073+12  
5 0040/0000 LENGTH(AH 2859 BK 3000)

004025 FT 2 0 41125 0 01 0043+01  
5 0030/0000 LENGTH(AH 3000 BK 3000)

001025 FT 2 0 41125 0 01 0012+95  
5 0020/0000 LENGTH(AH 3000 BK 1025)

000000 FT 2 0 41125 0 00 0000+00  
NC FR FRENCHTOWN RD  
SR 0287 SH  
(SR0287 SEG 0310/0000)  
MFC BEGIN = E  
5 0010/0000 LENGTH(AH 1025 BK 0000)

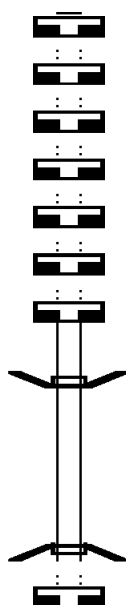
EXTRACT DATE: 12/28/2024 ROADWAY MANAGEMENT SYSTEM PAGE NUMBER: 493  
PRINT DATE: 12/30/2024 SLD COUNTY/SR - ANNUAL PRINT COUNTY: LYCOMING

DIR: B TOTAL LEN: .012 MI. DIST: 03-2 SR: 4007  
LEFT MUN: JACKSON T RIGHT MUN: JACKSON T

000063 FT  
000063 FT  
000063 FT  
000063 FT  
000063 FT  
000063 FT  
000063 FT

000000 FT

000000 FT



000063 FT  
7070/0000 LENGTH(AH 3210 BK 3155)  
000063 FT  
7060/0000 LENGTH(AH 3155 BK 2168)  
000063 FT  
7050/0000 LENGTH(AH 2168 BK 2174)  
000063 FT  
7040/0000 LENGTH(AH 2174 BK 2989)  
000063 FT  
7030/0000 LENGTH(AH 2989 BK 1794)  
000063 FT  
7020/0000 LENGTH(AH 1794 BK 2334)  
000063 FT  
7014/0000 LENGTH(AH 2334 BK 0063)  
BMSSEN 41/4007/0010/0000  
INTER-AHD COVERED BRIDGE RD  
0010/0063 (TB16)  
000000 FT 2 0 41 109 0 00 0003+51  
NC CO COVERED BRIDGE RD  
INTER-BK COVERED BRIDGE RD  
(TB16)  
BLOCKHOUSE CREEK  
BMSBG 41/4007/0010/0000  
0010/0000 LENGTH(AH 0063 BK 0349)  
000000 FT  
7010/0000 LENGTH(AH 0349 BK 0000)

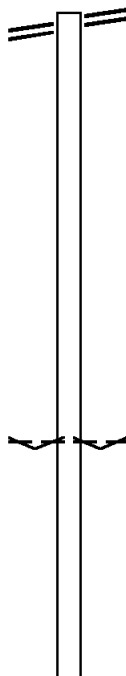
EXTRACT DATE: 12/28/2024 ROADWAY MANAGEMENT SYSTEM PAGE NUMBER: 492  
PRINT DATE: 12/30/2024 SLD COUNTY/SR - ANNUAL PRINT COUNTY: LYCOMING  
DIR: B TOTAL LEN: 3.471 MI. DIST: 03-2 SR: 4006  
LEFT MUN: COGAN HOUSE T RIGHT MUN: COGAN HOUSE T

SR 0184 SH 018326 FT  
(SR0184 SEG 0060/0000) 0070/1675

016651 FT

013991 FT

011329 FT



018326 FT SR 0184 SH  
0070/1675 (SR0184 SEG 0060/0000)

016651 FT 2 0 41039 0 00 0166+49  
S 0070/0000 LENGTH(AH 1675 BK 2660)

013991 FT 2 0 41039 0 00 0140+22  
VILLAGE: WHITE PINE  
COGAN HOUSE  
PINE T  
S 0060/0000 LENGTH(AH 2660 BK 2662)

011329 FT 2 0 41039 0 00 0113+61  
S 0050/0000 LENGTH(AH 2662 BK 3000)

EXTRACT DATE: 12/28/2024 ROADWAY MANAGEMENT SYSTEM PAGE NUMBER: 491  
PRINT DATE: 12/30/2024 SLD COUNTY/SR - ANNUAL PRINT COUNTY: LYCOMING

DIR: B TOTAL LEN: 3.471 MI. DIST: 03-2 SR: 4006  
LEFT MUN: PINE T RIGHT MUN: PINE T

008329 FT

008329 FT 2 0 41039 0 00 0083+40

BAKER RD

(T770)

5 0040/0000 LENGTH(AH 3000 BK 3135)

005194 FT

0030/0026 BMS EN 41/4006/0030/0000

005194 FT 2 0 41039 0 00 0051+92

LICK RUN

BMSBG 41/4006/0030/0000

5 0030/0000 LENGTH(AH 3135 BK 2193)

003001 FT

003001 FT 2 0 41039 0 00 0029+97

5 0020/0000 LENGTH(AH 2193 BK 3001)

000000 FT

000000 FT 2 0 41039 0 00 0000+00

SR 0287 SH

(SR0287 SEG 0370/0000)

NC LICK RUN RD

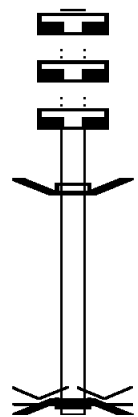
MFC BEGIN = E

SR 0287 SH  
(SR0287 SEG 0370/0000) 0010/0000

5 0010/0000 LENGTH(AH 3001 BK 0000)











EXTRACT DATE: 12/28/2024 ROADWAY MANAGEMENT SYSTEM PAGE NUMBER: 490  
 PRINT DATE: 12/30/2024 SLD COUNTY/SR - ANNUAL PRINT COUNTY: LYCOMING  
 DIR: B TOTAL LEN: .004 MI. DIST: 03-2 SR: 4005  
 LEFT MUN: COGAN HOUSE T RIGHT MUN: COGAN HOUSE T

000023 FT  
 000023 FT  
 000023 FT  
 000000 FT



000023 FT  
 7034/0000 LENGTH(AH 0100 BK 2416)  
 000023 FT  
 7020/0000 LENGTH(AH 2416 BK 2393)  
 000023 FT  
 7012/0000 LENGTH(AH 2393 BK 0023)  
 BMSBN 41/4005/0010/0000  
 INTER-AHD WOLFE RUN RD  
 (TB41)  
 0010/0023  
 000000 FT 2 0 41041 0 00 0003+14  
 VILLAGE: COGAN HOUSE  
 NC WO LFE RUN RD  
 INTER-BK WOLFE RUN RD  
 (TB41)  
 WOLF RUN  
 BMSBG 41/4005/0010/0000  
 MFC BEGIN = E  
 0010/0000 LENGTH(AH 0023 BK 0000)

EXTRACT DATE: 12/28/2024 ROADWAY MANAGEMENT SYSTEM PAGE NUMBER: 489  
 PRINT DATE: 12/30/2024 SLD COUNTY/SR - ANNUAL PRINT COUNTY: LYCOMING  
 DIR: B TOTAL LEN: .000 MI. DIST: 03-2 SR: 4004  
 LEFT MUN: PINE T RIGHT MUN: PINE T

000000 FT		000000 FT	
000000 FT		7044/0000	LENGTH(AH 0256 BK 0025)
000000 FT		000000 FT	
000000 FT		7042/0000	LENGTH(AH 0025 BK 2975)
000000 FT		000000 FT	
000000 FT		7040/0000	LENGTH(AH 2975 BK 1549)
000000 FT		000000 FT	
000000 FT		7030/0000	LENGTH(AH 1549 BK 3002)
000000 FT		000000 FT	
000000 FT		7020/0000	LENGTH(AH 3002 BK 2816)
		000000 FT	
		7010/0000	LENGTH(AH 2816 BK 0000)

EXTRACT DATE: 12/28/2024 ROADWAY MANAGEMENT SYSTEM PAGE NUMBER: 488  
PRINT DATE: 12/30/2024 SLD COUNTY/SR - ANNUAL PRINT COUNTY: LYCOMING

DIR: B TOTAL LEN: 2.037 MI. DIST: 03-2 SR: 4003  
LEFT MUN: PINE T RIGHT MUN: PINE T

SR 0287 SH 010756 FT  
(SR0287 SEG 0340/0000) 0040/2953

007803 FT

004802 FT

2 0 41138 0 00 0017+00 001703 FT  
LAWSHE RUN RD  
(T607) 0020/0000

000000 FT

010756 FT SR 0287 SH  
0040/2953 (SR0287 SEG 0340/0000)

007803 FT 2 0 41138 0 00 0078+07  
S 0040/0000 LENGTH(AH 2953 BK 3001)

004802 FT 2 0 41138 0 00 0048+00  
S 0030/0000 LENGTH(AH 3001 BK 3099)

0020/1996 PINE  
COGAN HOUSE T

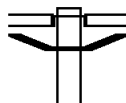
001703 FT  
S 0020/0000 LENGTH(AH 3099 BK 1703)

000000 FT 2 0 41138 0 00 0000+00  
VILLAGE: BROOKSIDE  
NC HUGHES RD  
SR 0287 SH  
(SR0287 SEG 0300/0000)  
MFC BEGIN = E  
S 0010/0000 LENGTH(AH 1703 BK 0000)

EXTRACT DATE: 12/28/2024 ROADWAY MANAGEMENT SYSTEM PAGE NUMBER: 487  
 PRINT DATE: 12/30/2024 SLD COUNTY/SR - ANNUAL PRINT COUNTY: LYCOMING  
 DIR: B TOTAL LEN: 1.972 MI. DIST: 03-2 SR: 4002  
 LEFT MUN: PINE T RIGHT MUN: PINE T

010411 FT

009964 FT



010411 FT  
 INTER-AHD

0060/0447  
 0060/0013  
 009964 FT

GREGO RD  
 (T641)  
 SR 0287 SH  
 (SR0287 SEG 0520/0000)  
 BMS EN 41/4002/0060/0000  
 2 0 41024 0 00 0128+66  
 HUGHES RUN



EXTRACT DATE: 12/28/2024 ROADWAY MANAGEMENT SYSTEM PAGE NUMBER: 486  
PRINT DATE: 12/30/2024 SLD COUNTY/SR - ANNUAL PRINT COUNTY: LYCOMING

DIR: B TOTAL LEN: 1.972 MI. DIST: 03-2 SR: 4002  
LEFT MUN: PINE T RIGHT MUN: PINE T

AIRPORT RD  
(T768)

0050/1462

==

==

0050/1440 SKI SAWMILL RD  
(PRDR)

007113 FT

007113 FT 2 0 41024 0 00 0100+16  
0050/0000 LENGTH(AH 2851 BK 2557)

004556 FT

004556 FT 2 0 41024 0 00 0074+59  
0040/0000 LENGTH(AH 2557 BK 2475)

ENGLISH RUN RD  
(T776)

0030/1628

==

==

0030/1618 ENGLISH RUN RD  
(T776)

002081 FT

002081 FT 2 0 41024 0 00 0049+94  
VILLAGE: OREGON HILL  
0030/0000 LENGTH(AH 2475 BK 2081)

< >

< >

TROUT RUN  
STRUCTURE LENGTH 11 FT  
0020/1210 BMSID 41/4002/0020/1210

000000 FT

000000 FT 2 0 41024 0 00 0029+15  
NC OR OREGON HILL RD  
INTER-BK BIG RUN RD  
(T764)

WILSON HILL RD  
(T766)

0020/0000  
000000 FT

==

0020/0000 MFC BEGIN = E  
000000 FT LENGTH(AH 2081 BK 2898)  
7010/0000 LENGTH(AH 2898 BK 0000)

EXTRACT DATE: 12/28/2024	ROADWAY MANAGEMENT SYSTEM	PAGE NUMBER: 485
PRINT DATE: 12/30/2024	SLD COUNTY/SR - ANNUAL PRINT	COUNTY: LYCOMING
DIR: B	TOTAL LEN: 11.758 MI.	DIST: 03-2
LEFT MUN: PINE T	RIGHT MUN: PINE T	SR: 4001

	062081 FT		062081 FT SR 0287 SH 0270/2867 (SR0287 SEG 0380/0000)
TANNERY DR (PRDR)	0270/2445	==	
LC FOR KATHERINE DR (CONN)	0270/2095	==	
KATHERINE DR (PRDR)	0270/1885	==	
HILLTOP DR (PRDR)	0270/1041	==	
SCHOOL HOUSE LN (T784)	0270/0543	==	
ENGLISH RUN RD (T776)	0270/0345	==	
	059214 FT		

EXTRACT DATE: 12/28/2024 ROADWAY MANAGEMENT SYSTEM PAGE NUMBER: 484  
PRINT DATE: 12/30/2024 SLD COUNTY/SR - ANNUAL PRINT COUNTY: LYCOMING

DIR: B TOTAL LEN: 11.758 MI. DIST: 03-2 SR: 4001  
LEFT MUN: PINE T RIGHT MUN: PINE T

VILLAGE: ENGLISH CENTER  
BRIDGE CLOSED  
SR 4001  
BMSBG 41/4001/0270/0000  
LENGTH(AH 2867 BK 3045)

056169 FT

056169 FT 2 0 41021 0 04 0575+37  
0260/0000 LENGTH(AH 3045 BK 2487)

053682 FT

053682 FT 2 0 41021 0 04 0550+44  
0250/0000 LENGTH(AH 2487 BK 2354)

051328 FT

051328 FT 2 0 41021 0 04 0526+82  
0240/0000 LENGTH(AH 2354 BK 2507)

0230/1480 BMSBG 41/4001/0230/1458  
0 0 00000 0 00 0000+00

TR L. PINE CR

0230/1458 BMSBG 41/4001/0230/1458

0230/0631 BMSBG 41/4001/0230/0605  
0 0 00000 0 00 0000+00

TR L. PINE CR

0230/0605 BMSBG 41/4001/0230/0605

048821 FT

048821 FT 2 0 41021 0 04 0501+74  
0230/0000 LENGTH(AH 2507 BK 1394)

EXTRACT DATE: 12/28/2024 ROADWAY MANAGEMENT SYSTEM PAGE NUMBER: 483  
PRINT DATE: 12/30/2024 SLD COUNTY/SR - ANNUAL PRINT COUNTY: LYCOMING

DIR: B TOTAL LEN: 11.758 MI. DIST: 03-2 SR: 4001  
LEFT MUN: PINE T RIGHT MUN: PINE T

047427 FT

047427 FT 2 0 41021 0 04 0487+82  
S 0220/0000 LENGTH(AH 1394 BK 1890)

045537 FT

0210/0523 BMS EN 41/4001/0210/0312  
0 0 00000 0 00 0000+00  
LITTLE PINE CREEK  
0210/0312 BMSBG 41/4001/0210/0312  
045537 FT 2 0 41021 0 03 0469+46  
S 0210/0000 LENGTH(AH 1890 BK 1793)

043744 FT

043744 FT 2 0 41021 0 03 0451+48  
S 0200/0000 LENGTH(AH 1793 BK 1994)

041750 FT

0190/0069 BMS EN 41/4001/0190/0000  
041750 FT 2 0 41021 0 03 0431+49  
OTTER RUN  
BMSBG 41/4001/0190/0000  
S 0190/0000 LENGTH(AH 1994 BK 0771)  
PINE  
0180/0402 CUMMINGS T  
040979 FT 2 0 41021 0 02 0423+57  
S 0180/0000 LENGTH(AH 0771 BK 2640)

038339 FT

038339 FT 2 0 41021 0 02 0397+13  
S 0170/0000 LENGTH(AH 2640 BK 2537)

FOREST SCHOOL HOUSE RD  
(PRDR)

0160/0741

0160/0549 BMS EN 41/4001/0160/0533  
0 0 00000 0 00 0000+00  
TR L. PINE CREEK  
0160/0533 BMSBG 41/4001/0160/0533

EXTRACT DATE: 12/28/2024 ROADWAY MANAGEMENT SYSTEM PAGE NUMBER: 482  
PRINT DATE: 12/30/2024 SLD COUNTY/SR - ANNUAL PRINT COUNTY: LYCOMING

DIR: B TOTAL LEN: 11.758 MI. DIST: 03-2 SR: 4001  
LEFT MUN: CUMMINGS T RIGHT MUN: CUMMINGS T

035802 FT

035802 FT 2 0 41021 0 02 0371+65  
S 0160/0000 LENGTH(AH 2537 BK 2872)

032930 FT

032930 FT 2 0 41021 0 02 0342+76  
S 0150/0000 LENGTH(AH 2872 BK 1267)

031663 FT

031663 FT 2 0 41021 0 01 0324+63  
S 0140/0000 LENGTH(AH 1267 BK 2540)

0130/1530 BMS EN 41/4001/0130/1512  
0 0 0000 0 00 0000+00  
PANTHER RUN  
0130/1512 BMS BG 41/4001/0130/1512

029123 FT

029123 FT 2 0 41021 0 01 0298+46  
VILLAGE: CARSONTOWN  
S 0130/0000 LENGTH(AH 2540 BK 2536)

026587 FT

026587 FT 2 0 41021 0 01 0271+90  
S 0120/0000 LENGTH(AH 2536 BK 1522)

025065 FT

025065 FT 2 0 41021 0 00 0251+09  
S 0110/0000 LENGTH(AH 1522 BK 2463)

LOVE RUN  
STRUCTURE LENGTH 14 FT

EXTRACT DATE: 12/28/2024 ROADWAY MANAGEMENT SYSTEM PAGE NUMBER: 481  
PRINT DATE: 12/30/2024 SLD COUNTY/SR - ANNUAL PRINT COUNTY: LYCOMING

DIR: B TOTAL LEN: 11.758 MI. DIST: 03-2 SR: 4001  
LEFT MUN: CUMMINGS T RIGHT MUN: CUMMINGS T

BOONE RD  
(FRST)

022602 FT

0100/0987 BMSID 41/4001/0100/0987

022602 FT 2 0 41021 0 00 0225+70  
0100/0000 LENGTH(AH 2463 BK 2472)

020130 FT

020130 FT 2 0 41021 0 00 0200+50  
0090/0000 LENGTH(AH 2472 BK 2351)

017779 FT

017779 FT 2 0 41021 0 00 0177+43  
0080/0000 LENGTH(AH 2351 BK 2645)

LITTLE PINE CAMP AREA R  
(PARK)

0070/2538  
0070/2212 BMSID 41/4001/0070/2195  
0 0 00000 0 00 0000+00

BOONE RUN  
BMSBG 41/4001/0070/2195

0070/2120

015134 FT

015134 FT 2 0 41021 0 00 0151+75  
0070/0000 LENGTH(AH 2645 BK 2655)

012479 FT

TR L. PINE CR  
STRUCTURE LENGTH 9 FT  
0060/0672 BMSID 41/4001/0060/0672

012479 FT 2 0 41021 0 00 0125+12  
0060/0000 LENGTH(AH 2655 BK 2474)

EXTRACT DATE: 12/28/2024 ROADWAY MANAGEMENT SYSTEM PAGE NUMBER: 480  
PRINT DATE: 12/30/2024 SLD COUNTY/SR - ANNUAL PRINT COUNTY: LYCOMING

DIR: B TOTAL LEN: 11.758 MI. DIST: 03-2 SR: 4001  
LEFT MUN: CUMMINGS T RIGHT MUN: CUMMINGS T

010005 FT

010005 FT 2 0 41021 0 00 0100+33  
S 0050/0000 LENGTH(AH 2474 BK 2410)

007595 FT

007595 FT 2 0 41021 0 00 0076+00  
S 0040/0000 LENGTH(AH 2410 BK 2542)

005053 FT

005053 FT 2 0 41021 0 00 0050+68  
S 0030/0000 LENGTH(AH 2542 BK 2579)

002474 FT

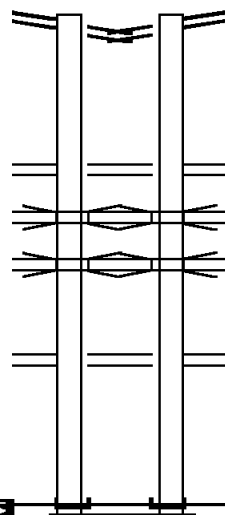
002474 FT 2 0 41021 0 00 0024+85  
S 0020/0000 LENGTH(AH 2579 BK 2474)  
RETAINING WALL END  
BMSID 41/4001/0010/2077  
RETAINING WALL BEGIN  
BMSID 41/4001/0010/2077

000000 FT

000000 FT 2 0 41021 0 00 0000+00  
NC LITTLE PINE CREEK RD  
SR 0044 SH  
(SR0044 SEG 0680/2000)  
MFC BEGIN = D  
S 0010/0000 LENGTH(AH 2474 BK 0000)

EXTRACT DATE: 12/28/2024 ROADWAY MANAGEMENT SYSTEM PAGE NUMBER: 479  
PRINT DATE: 12/30/2024 SLD COUNTY/SR - ANNUAL PRINT COUNTY: LYCOMING  
DIR: E TOTAL LEN: .306 MI. DIST: 03-2 SR: 3036  
LEFT MUN: OLD LYCOMING T RIGHT MUN: OLD LYCOMING T

HIGH ST 001618 FT  
(SR2016 SEG 0010/0432)  
HIGH ST  
(SR2016 SEG 0010/0432) 0011/1618  
  
RAMP A RD  
(SR8005 SEG 0750/0000)  
RAMP G RD  
(SR8005 SEG 0020/0433) 0011/0625  
SR0015  
OP ID 41/0015/1310/0000 0011/0507  
SR 15  
OP ID 41/0015/1311/0000 0011/0467  
RAMP B RD  
(SR8005 SEG 0500/1208)  
RAMP H RD  
(SR8005 SEG 0250/0000) 0011/0178  
1 0 00020 2 02 0000+00 000000 FT  
NC FOY AV  
FOY AV  
(T377)  
MFC BEGIN = E  
LENGTH(AH 1618 BK 0000) 0011/0000



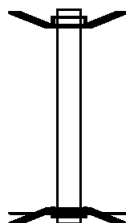
001407 FT HIGH ST  
(SR2016 SEG 0010/0777)  
HIGH ST  
(SR2016 SEG 0010/0777) 0010/1407  
  
RAMP A RD  
(SR8005 SEG 0750/0000)  
RAMP G RD  
(SR8005 SEG 0020/0433) 0010/0625  
SR0015  
OP ID 41/0015/1310/0000 0010/0507  
SR 15  
OP ID 41/0015/1311/0000 0010/0467  
RAMP B RD  
(SR8005 SEG 0500/1208)  
RAMP H RD  
(SR8005 SEG 0250/0000) 0010/0180  
1 0 00020 2 00 0000+00 000000 FT  
NC FOY AV  
FOY AV  
(T377)  
MFC BEGIN = E  
LENGTH(AH 1407 BK 0000) 0010/0000



EXTRACT DATE: 12/28/2024 ROADWAY MANAGEMENT SYSTEM PAGE NUMBER: 478  
 PRINT DATE: 12/30/2024 SLD COUNTY/SR - ANNUAL PRINT COUNTY: LYCOMING  
 DIR: B TOTAL LEN: .043 MI. DIST: 03-2 SR: 3034  
 LEFT MUN: WILLIAMSPORT C RIGHT MUN: WILLIAMSPORT C

000226 FT

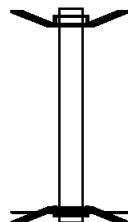
000000 FT



000226 FT BMS EN 41/3034/0010/0000  
 INTER-AHD S REACH RD  
 0010/0226 (CITY)  
 000000 FT 0 0 00000 0 00 0000+00  
 NC REACH RD  
 INTER-BK S REACH RD  
 (CITY)  
 T.R. 220  
 BMS BG 41/3034/0010/0000  
 MFC BEGIN = C  
 0010/0000 LENGTH(AH 0226 BK 0000)

EXTRACT DATE: 12/28/2024 ROADWAY MANAGEMENT SYSTEM PAGE NUMBER: 477  
 PRINT DATE: 12/30/2024 SLD COUNTY/SR - ANNUAL PRINT COUNTY: LYCOMING  
 DIR: B TOTAL LEN: .023 MI. DIST: 03-2 SR: 3032  
 LEFT MUN: WOODWARD T RIGHT MUN: WOODWARD T

000120 FT  
 000000 FT



000120 FT BMS EN 41/3032/0010/0000  
 INTER-AHD FRONT ST  
 0010/0120 (TWP)  
 000000 FT 0 0 00000 0 00 0000+00  
 NC FRONT ST  
 INTER-BK FRONT ST  
 (TWP)  
 QUENSHUKENY RUN  
 BMSBG 41/3032/0010/0000  
 MFC BEGIN = E  
 0010/0000 LENGTH(AH 0120 BK 0000)

EXTRACT DATE: 12/28/2024 ROADWAY MANAGEMENT SYSTEM PAGE NUMBER: 476  
PRINT DATE: 12/30/2024 SLD COUNTY/SR - ANNUAL PRINT COUNTY: LYCOMING  
DIR: B TOTAL LEN: .000 MI. DIST: 03-2 SR: 3031  
LEFT MUN: PIATT T RIGHT MUN: PIATT T

000000 FT  
000000 FT



000000 FT  
7010/0000 LENGTH(AH 2606 BK 0100)  
000000 FT  
7008/0000 LENGTH(AH 0100 BK 0000)

EXTRACT DATE: 12/28/2024 ROADWAY MANAGEMENT SYSTEM PAGE NUMBER: 475  
PRINT DATE: 12/30/2024 SLD COUNTY/SR - ANNUAL PRINT COUNTY: LYCOMING

DIR: B TOTAL LEN: .902 MI. DIST: 03-2 SR: 3030  
LEFT MUN: PIATT T RIGHT MUN: PIATT T

LTH AH 000100 BK 002334 004441 FT  
7031/0000

002107 FT

000000 FT

004761 FT  
INTER-AHD  
0030/0320

SR 0220 SH  
(SR0220 SEG 0070/2131)  
STEWARDS RUN  
STRUCTURE LENGTH 18 FT  
BMSID 41/0220/0070/2075  
1 0 00023 0 02 0193+00  
MFC BEGIN = C  
LENGTH(AH 0320 BK 2334)

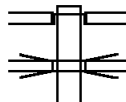
0030/0253  
004441 FT

002107 FT 1 0 00023 0 02 0169+66  
0020/0000 LENGTH(AH 2334 BK 2107)

0010/0158 PIATT  
PORTER T  
WYE RD  
0010/0155 (SR9402 SEG 0010/0245)  
000000 FT 1 0 00023 0 01 0151+45  
NC OLD RT 220  
COUDERSPORT PK  
(SR0044 SEG 0455/0385)  
(SR0044 SEG 0454/0390)  
MFC BEGIN = C  
0010/0000 LENGTH(AH 2107 BK 0000)

EXTRACT DATE: 12/28/2024 ROADWAY MANAGEMENT SYSTEM PAGE NUMBER: 474  
PRINT DATE: 12/30/2024 SLD COUNTY/SR - ANNUAL PRINT COUNTY: LYCOMING  
DIR: B TOTAL LEN: 2.088 MI. DIST: 03-2 SR: 3029  
LEFT MUN: LEWIS T RIGHT MUN: LEWIS T

011027 FT



011027 FT  
INTER-AHD UPPER POWYS RD  
(T506)  
LYCOMING CREEK RD  
0052/0450 (SR1017 SEG 0160/0000)  
US 15  
0052/0348 OP ID 41/0015/1490/0000  
SR 15

EXTRACT DATE: 12/28/2024 ROADWAY MANAGEMENT SYSTEM PAGE NUMBER: 473  
PRINT DATE: 12/30/2024 SLD COUNTY/SR - ANNUAL PRINT COUNTY: LYCOMING

DIR: B TOTAL LEN: 2.088 MI. DIST: 03-2 SR: 3029  
LEFT MUN: LEWIS T RIGHT MUN: LEWIS T

010577 FT		0052/0282 OP ID 41/0015/1491/0000
		010577 FT 0 0 00000 0 00 0000+00
		5 0052/0000 LENGTH(AH 0450 BK 3155)
007422 FT		007422 FT 2 0 41115 0 01 0075+00
		5 0050/0000 LENGTH(AH 3155 BK 1538)
2 0 41115 0 01 0059+18 005884 FT		005884 FT
BOBST MOUNTAIN RD		
(T414)		5 0040/0000 LENGTH(AH 1538 BK 1878)
BRANDY RUN RD		
(PRDR)		
0030/0749		
004006 FT		0030/0260 LEWIS
		004006 FT 2 0 41115 0 01 0040+30
		DAUBER RD
		(T416)
		5 0030/0000 LENGTH(AH 1878 BK 1357)
002649 FT		002649 FT 2 0 41115 0 01 0026+60
		5 0020/0000 LENGTH(AH 1357 BK 2649)
000000 FT		000000 FT 2 0 41115 0 00 0000+00
		VILLAGE: QUIGGLEVILLE
		NC ST MICHAELS RD
		SR 0973 SH
		(SR0973 SEG 0310/0000)
		MFC BEGIN = E
		5 0010/0000 LENGTH(AH 2649 BK 0000)

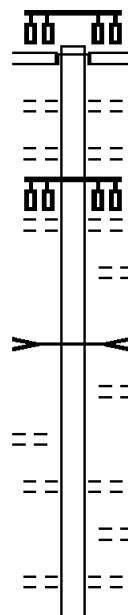
EXTRACT DATE: 12/28/2024 ROADWAY MANAGEMENT SYSTEM PAGE NUMBER: 472  
PRINT DATE: 12/30/2024 SLD COUNTY/SR - ANNUAL PRINT COUNTY: LYCOMING

DIR: B TOTAL LEN: 2.177 MI. DIST: 03-2 SR: 3028  
LEFT MUN: JERSEY SHORE B RIGHT MUN: JERSEY SHORE B

011494 FT  
MAIN ST  
(SR0044 SEG 0430/0000) 0050/2269

TOMB AV  
(BORO) 0050/0951

CALVERT ST



011494 FT  
INTER-AHD ALLEGHENY ST  
(SR0044 SEG 0430/0000)  
MAIN ST  
(SR3003 SEG 0030/0704)  
0050/2269 CHERRY AL  
0050/2037 (BORO)  
0050/1808 PENNA AV  
(BORO)  
0050/1564 BROAD ST  
(BORO)  
0050/1317 CHARLES PL  
(BORO)  
0050/1142 LAWSHE RUN  
STRUCTURE LENGTH 10 FT  
BMSID 41/3028/0050/1142  
0050/1100 WILSON ST  
(BORO)  
0050/0747 LINCOLN AV  
(BORO)  
0050/0622 BORO AL  
(BORO)  
0050/0499 HEPBURN AL  
(BORO)

DIR: B	TOTAL LEN: 2.177 MI.	DIST: 03-2	SR: 3028
LEFT MUN: JERSEY SHORE B		RIGHT MUN: JERSEY SHORE B	
(BORO)	0050/0333	==	
(BORO AL		==	0050/0262 (BORO AL
(BORO)	0050/0172	==	
	009225 FT	==	009225 FT 1 0 00023 0 01 0095+17
		==	WYLIE ST
AROTHERS AL		==	(BORO)
(BORO)	0040/3102	==	5 0050/0000 LENGTH(AH 2269 BK 3338)
TAVER ST	0040/2880	==	
(BORO)		==	MT PLEASANT AV
		==	(BORO)
MOUNTAIN ST	0040/2637	==	
(BORO)		==	
SULVERT ST	0040/2552	==	
(BORO)		==	
WYE AL	0040/2408	==	
(BORO)		==	
EPOT ST	0040/2249	==	LAW SHE RUN
(BORO)		==	STRUCTURE LENGTH 8 FT
		==	BMSID 41/3028/0040/2249
		==	KENDALL AV
CHARLES ST	0040/1766	==	(BORO)
(BORO)		==	
		==	KERR AV
		==	(BORO)
		==	HOWARD ST
MARRIS ST	0040/0998	==	(BORO)
(BORO)		==	
		==	BASTRESS ST
	005887 FT	==	(BORO)
		==	0040/0591
		==	005887 FT 1 0 00023 0 01 0061+80
		==	OLIVER ST
		==	(BORO)
		==	5 0040/0000 LENGTH(AH 3338 BK 0863)
(BORO AL	0030/0846	==	
(BORO)		==	
		==	NC ALLEGHENY ST
		==	
		==	ALLEGHENY ST
		==	(BORO)
		==	0030/0494
		==	0030/0135 BMSID 41/3028/0030/0027
		==	1 0 00023 0 00 0052+47
		==	OTHER
		==	RR
		==	0030/0027 BMSBG 41/3028/0030/0027



EXTRACT DATE: 12/28/2024 ROADWAY MANAGEMENT SYSTEM PAGE NUMBER: 470  
PRINT DATE: 12/30/2024 SLD COUNTY/SR - ANNUAL PRINT COUNTY: LYCOMING

DIR: B TOTAL LEN: 2.177 MI.  
LEFT MUN: JERSEY SHORE B

DIST: 03-2 SR: 3028  
RIGHT MUN: JERSEY SHORE B

1 0 00023 0 00 0052+21 005024 FT  
RAILROAD ST  
(BORO)  
THOMAS ST  
(SR3027 SEG 0010/0000) 0030/0000  
BORO AL  
(BORO) 0020/1536  
UNDERWOOD ST  
(BORO) 0020/1288  
BORO AL  
(BORO) 0020/1056  
HUMES ST  
(BORO) 0020/0811  
NICHOLS AL  
(BORO) 0020/0573  
BORO AL  
(BORO) 0020/0046  
003231 FT

NICHOLS RUN RD  
(SR3005 SEG 0010/0000) 0014/1064  
SHORT ST  
(T308) 0014/0878  
EYER ST  
(T322) 0014/0402  
001765 FT

HOPPLE DR  
(T331) 0012/0446  
001175 FT

SOUTH PINE CREEK DR  
(T300) 0010/0031  
000000 FT

005024 FT

NC BRIDGE ST

5 0030/0000 LENGTH(AH 0863 BK 1793)

003231 FT 1 0 00023 0 00 0034+13  
5 0020/0000 LENGTH(AH 1793 BK 1466)  
JERSEY SHORE  
0014/1351 PORTER T  
0014/1330 BMSSEN 41/3028/0014/1304  
0 0 00000 0 00 0000+00  
NICHOLS RUN  
0014/1304 BMSBG 41/3028/0014/1304

001765 FT 1 0 00023 0 00 0019+47  
5 0014/0000 LENGTH(AH 1466 BK 0590)

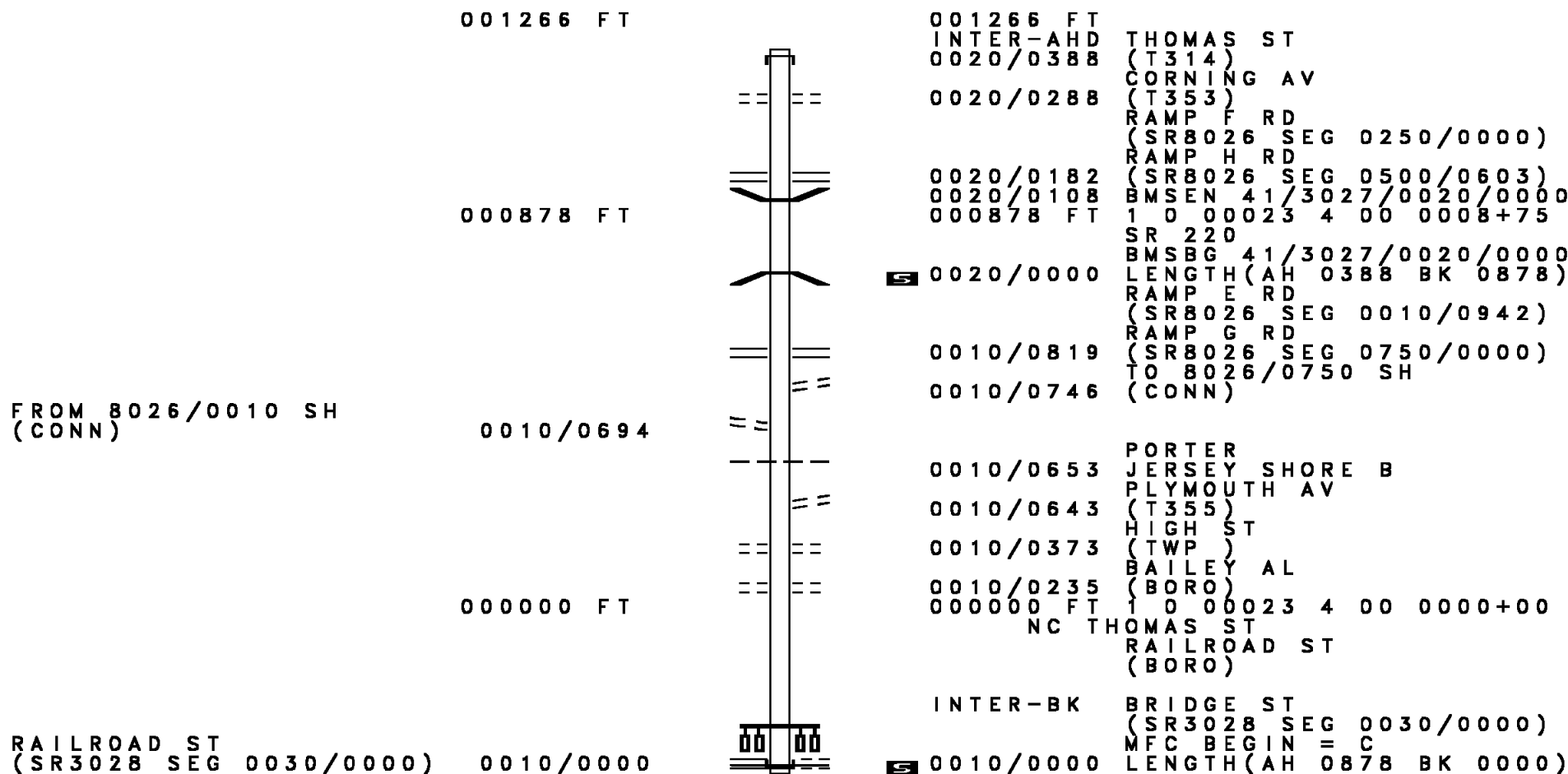
001175 FT 0 0 00000 0 00 0000+00  
5 0012/0000 LENGTH(AH 0590 BK 1175)  
WINDECKER LN  
0010/0659 (PRDR)

000000 FT 1 0 00023 0 00 0000+00

NC RA VILLAGE: STAVERTOWN  
INTER-BK RAILROAD ST  
CENTRAL AV  
(SR1016 SEG 0070/1701)

MFC BEGIN = C  
BK-CLINTON (18)  
5 0010/0000 LENGTH(AH 1175 BK 0000)

EXTRACT DATE: 12/28/2024 ROADWAY MANAGEMENT SYSTEM PAGE NUMBER: 469  
PRINT DATE: 12/30/2024 SLD COUNTY/SR - ANNUAL PRINT COUNTY: LYCOMING  
DIR: B TOTAL LEN: .240 MI. DIST: 03-2 SR: 3027  
LEFT MUN: PORTER T RIGHT MUN: PORTER T



EXTRACT DATE: 12/28/2024 ROADWAY MANAGEMENT SYSTEM PAGE NUMBER: 468  
PRINT DATE: 12/30/2024 SLD COUNTY/SR - ANNUAL PRINT COUNTY: LYCOMING  
DIR: B TOTAL LEN: 5.554 MI. DIST: 03-2 SR: 3026  
LEFT MUN: OLD LYCOMING T RIGHT MUN: OLD LYCOMING T

FROM 1017/0081 SH  
(CONN)

WOODGLEN FARM RD  
(TWP )

029327 FT

0134/1745

0134/0575  
027456 FT

026088 FT

025677 FT

023346 FT



==

POI

==

---

==

==

==

029327 FT LYCOMING CREEK RD  
(SR1017 SEG 0080/1535)  
(SR1017 SEG 0081/1538)

0134/1871

0134/0575 (APRA) DOYL H SHADDUCK  
027456 FT 0 0 0000 0 00 0000+00  
RAMP F RD  
(SR8015 SEG 0750/0000)  
RAMP E RD

0134/0000 (SR8015 SEG 0010/0748)  
LENGTH(AH 1871 BK 1368)  
OLD LYCOMING

0124/1224 LYCOMING T

0124/1162 OP ID 41/0015/1390/0423

0124/1117 OP ID 41/0015/1391/0437

RAMP G RD

(SR8015 SEG 0500/0955)

RAMP H RD

(SR8015 SEG 0250/0000)

0124/0912 MFC BEGIN = C

026088 FT 0 0 0000 0 00 0000+00

0124/0000 LENGTH(AH 1368 BK 0411)

025677 FT 2 0 41029 0 01 0258+65

0120/0000 LENGTH(AH 0411 BK 2331)

023346 FT 2 0 41029 0 01 0235+34

0110/0000 LENGTH(AH 2331 BK 2614)

EXTRACT DATE: 12/28/2024 ROADWAY MANAGEMENT SYSTEM PAGE NUMBER: 467  
PRINT DATE: 12/30/2024 SLD COUNTY/SR - ANNUAL PRINT COUNTY: LYCOMING

DIR: B TOTAL LEN: 5.554 MI. DIST: 03-2 SR: 3026  
LEFT MUN: LYCOMING T RIGHT MUN: LYCOMING T

020732 FT

020732 FT 2 0 41029 0 01 0209+20  
S 0100/0000 LENGTH(AH 2614 BK 2370)

== 0090/0915 UNKNOWN RD  
(PRDR)

018362 FT

018362 FT 2 0 41029 0 01 0185+50  
S 0090/0000 LENGTH(AH 2370 BK 2595)

== 0080/1596 ALMOST COUNTRY RD  
(T375)

015767 FT

015767 FT 2 0 41029 0 01 0159+55  
S 0080/0000 LENGTH(AH 2595 BK 2393)

KINLEY RD  
(T414)

0070/0436

==

013374 FT



0070/0361 TRIBUTARY BEAUTYS RUN  
STRUCTURE LENGTH 11 FT  
BMSID 41/3026/0070/0361  
013374 FT 2 0 41029 0 01 0135+58  
S 0070/0000 LENGTH(AH 2393 BK 2587)

010787 FT

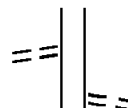
010787 FT 2 0 41029 0 01 0109+68  
S 0060/0000 LENGTH(AH 2587 BK 2392)

EXTRACT DATE: 12/28/2024 ROADWAY MANAGEMENT SYSTEM PAGE NUMBER: 466  
PRINT DATE: 12/30/2024 SLD COUNTY/SR - ANNUAL PRINT COUNTY: LYCOMING

DIR: B TOTAL LEN: 5.554 MI. DIST: 03-2 SR: 3026  
LEFT MUN: LYCOMING T RIGHT MUN: LYCOMING T

WHITETAIL LN  
(PRDR)

0050/1348



0050/1012 MAPLE SPRING RD  
(T404)

008395 FT

008395 FT 2 0 41029 0 01 0085+76  
5 0050/0000 LENGTH(AH 2392 BK 1012)

GROVE RD  
(T406)

0040/0957



0040/0875 BMS EN 41/3026/0040/0863  
2 0 41029 0 00 0082+51

0040/0863 BR BEAUTYS R  
BMSBG 41/3026/0040/0863

007383 FT

007383 FT 2 0 41029 0 00 0073+65

WAGNER HILL RD  
(T655)

5 0040/0000 LENGTH(AH 1012 BK 2401)

004982 FT

004982 FT 2 0 41029 0 00 0049+70  
5 0030/0000 LENGTH(AH 2401 BK 2474)

002508 FT

002508 FT 2 0 41029 0 00 0025+02  
5 0020/0000 LENGTH(AH 2474 BK 2508)

000000 FT

000000 FT 2 0 41029 0 00 0000+00

NC BEAUTYS RUN RD  
DAUGHERTY'S RUN RD  
(SR3015 SEG 0150/1967)

MFC BEGIN = D  
5 0010/0000 LENGTH(AH 2508 BK 0000)

EXTRACT DATE: 12/28/2024 ROADWAY MANAGEMENT SYSTEM PAGE NUMBER: 465  
 PRINT DATE: 12/30/2024 SLD COUNTY/SR - ANNUAL PRINT COUNTY: LYCOMING  
 DIR: B TOTAL LEN: .002 MI. DIST: 03-2 SR: 3025  
 LEFT MUN: WOODWARD T RIGHT MUN: WOODWARD T

000013 FT

000000 FT

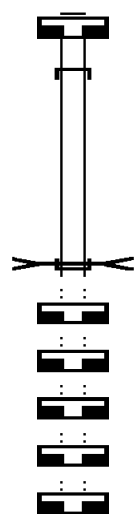
000000 FT

000000 FT

000000 FT

000000 FT

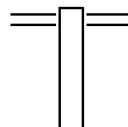
000000 FT



000013 FT  
 7054/0000 LENGTH(AH 0129 BK 0013)  
 INTER-AHD MC GILL HOLLOW RD  
 0052/0013 (TB16)  
 000000 FT 2 0 41116 0 00 0094+16  
 NC MC GILL HOLLOW RD  
 DAUGHERTY R.  
 STRUCTURE LENGTH 13 FT  
 BMSID 41/3025/0052/0000  
 INTER-BK MC GILL HOLLOW RD  
 (TB16)  
 0052/0000 LENGTH(AH 0013 BK 0567)  
 000000 FT  
 7050/0000 LENGTH(AH 0567 BK 2711)  
 000000 FT  
 7040/0000 LENGTH(AH 2711 BK 2253)  
 000000 FT  
 7030/0000 LENGTH(AH 2253 BK 1291)  
 000000 FT  
 7020/0000 LENGTH(AH 1291 BK 2470)  
 000000 FT  
 7010/0000 LENGTH(AH 2470 BK 0000)

EXTRACT DATE: 12/28/2024 ROADWAY MANAGEMENT SYSTEM PAGE NUMBER: 464  
PRINT DATE: 12/30/2024 SLD COUNTY/SR - ANNUAL PRINT COUNTY: LYCOMING  
DIR: B TOTAL LEN: 4.523 MI. DIST: 03-2 SR: 3024  
LEFT MUN: ANTHONY T RIGHT MUN: ANTHONY T

023883 FT



023883 FT QUENSHUKENY RD  
0120/1989 (SR3013 SEG 0060/0227)

EXTRACT DATE: 12/28/2024 ROADWAY MANAGEMENT SYSTEM PAGE NUMBER: 463  
PRINT DATE: 12/30/2024 SLD COUNTY/SR - ANNUAL PRINT COUNTY: LYCOMING

DIR: B TOTAL LEN: 4.523 MI. DIST: 03-2 SR: 3024  
LEFT MUN: ANTHONY T RIGHT MUN: ANTHONY T

COHICK LN  
(TWP)

021894 FT

0110/1819

==

019805 FT

018173 FT

==

014836 FT

012849 FT

2 0 41090 0 01 0103+65 010268 FT  
CLARK HILL RD  
(T657) 0070/0000

==

021894 FT 2 0 41090 0 01 0220+02  
S 0120/0000 LENGTH(AH 1989 BK 2089)

019805 FT 2 0 41090 0 01 0199+18  
S 0110/0000 LENGTH(AH 2089 BK 1632)

018173 FT 2 0 41090 0 01 0182+90  
STOUT HILL RD  
(T649)  
S 0100/0000 LENGTH(AH 1632 BK 3337)

014836 FT 2 0 41090 0 01 0149+45  
S 0090/0000 LENGTH(AH 3337 BK 1987)

012849 FT 2 0 41090 0 01 0129+53  
S 0080/0000 LENGTH(AH 1987 BK 2581)

010268 FT  
S 0070/0000 LENGTH(AH 2581 BK 1372)



EXTRACT DATE: 12/28/2024 ROADWAY MANAGEMENT SYSTEM PAGE NUMBER: 462  
PRINT DATE: 12/30/2024 SLD COUNTY/SR - ANNUAL PRINT COUNTY: LYCOMING

DIR: B TOTAL LEN: 4.523 MI. DIST: 03-2 SR: 3024  
LEFT MUN: ANTHONY T RIGHT MUN: ANTHONY T

CHESTNUT RIDGE RD  
(T376)

0060/0613

008896 FT

008896 FT 2 0 41090 0 01 0089+91  
5 0060/0000 LENGTH(AH 1372 BK 3026)  
PICNIC WOODS RD  
0050/2889 (T651)

005870 FT

005870 FT 2 0 41090 0 01 0059+61  
5 0050/0000 LENGTH(AH 3026 BK 1438)

004432 FT

004432 FT 2 0 41090 0 01 0045+21  
ANTHONY  
MIFFLIN T  
5 0040/0000 LENGTH(AH 1438 BK 1464)

002968 FT

002968 FT 2 0 41090 0 01 0030+57  
5 0030/0000 LENGTH(AH 1464 BK 1892)

001076 FT

0020/0114 BMS EN 41/3024/0020/0000  
001076 FT 2 0 41090 0 00 0010+79  
LARRY'S CREEK  
5 0020/0000 BMSBG 41/3024/0020/0000  
LENGTH(AH 1892 BK 1076)

000000 FT

0010/0127 BMS EN 41/3024/0010/0114  
2 0 41090 0 00 0001+16  
TRB-LARRY CR  
0010/0114 BMSBG 41/3024/0010/0114  
000000 FT 2 0 41090 0 00 0000+00  
NC JOBS RUN RD  
SR 0973 SH  
(SR 0973 SEG 0190/0000)  
MFC BEGIN = E  
5 0010/0000 LENGTH(AH 1076 BK 0000)

EXTRACT DATE: 12/28/2024 ROADWAY MANAGEMENT SYSTEM PAGE NUMBER: 461  
PRINT DATE: 12/30/2024 SLD COUNTY/SR - ANNUAL PRINT COUNTY: LYCOMING  
DIR: B TOTAL LEN: .706 MI. DIST: 03-2 SR: 3023  
LEFT MUN: ANTHONY T RIGHT MUN: ANTHONY T

003730 FT

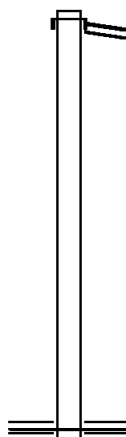
003730 FT  
INTER-AHD DAUGHERTYS RUN RD  
(SR3015 SEG 0140/1706)  
DAUGHERTYS RUN RD  
0020/0808 (SR3015 SEG 0140/1706)

002922 FT

002922 FT 2 0 41031 0 00 0030+73  
S 0020/0000 LENGTH(AH 0808 BK 2922)

000000 FT

000000 FT 2 0 41031 0 00 0000+00  
NC KI ESS HILL RD  
QUENSHUKENY RD  
(SR3013 SEG 0090/0703)  
MFC BEGIN = D  
S 0010/0000 LENGTH(AH 2922 BK 0000)

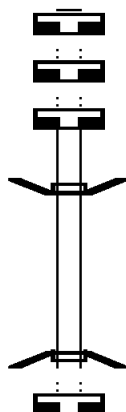


EXTRACT DATE: 12/28/2024 ROADWAY MANAGEMENT SYSTEM PAGE NUMBER: 460  
 PRINT DATE: 12/30/2024 SLD COUNTY/SR - ANNUAL PRINT COUNTY: LYCOMING  
 DIR: B TOTAL LEN: .003 MI. DIST: 03-2 SR: 3022  
 LEFT MUN: ANTHONY T RIGHT MUN: ANTHONY T

000017 FT  
 000017 FT  
 000017 FT

000000 FT

000000 FT



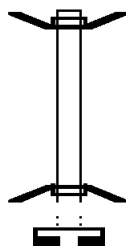
000017 FT  
 7034/0000 LENGTH(AH 0100 BK 3618)  
 000017 FT  
 7020/0000 LENGTH(AH 3618 BK 3589)  
 000017 FT  
 7014/0000 LENGTH(AH 3589 BK 0017)  
 BMSBN 41/3022/0012/0000  
 INTER-AHD LAZY SPRING RD  
 0012/0017 (T834)  
 000000 FT 2 0 41134 0 00 0000+78  
 NC LAZY SPRING RD  
 INTER-BK LAZY SPRING RD  
 (T834)  
 PINE RUN  
 BMSBG 41/3022/0012/0000  
 0012/0000 LENGTH(AH 0017 BK 0077)  
 000000 FT  
 7010/0000 LENGTH(AH 0077 BK 0000)

EXTRACT DATE: 12/28/2024 ROADWAY MANAGEMENT SYSTEM PAGE NUMBER: 459  
 PRINT DATE: 12/30/2024 SLD COUNTY/SR - ANNUAL PRINT COUNTY: LYCOMING  
 DIR: B TOTAL LEN: .051 MI. DIST: 03-2 SR: 3021  
 LEFT MUN: WILLIAMSPORT C RIGHT MUN: WILLIAMSPORT C

000270 FT

000000 FT

000000 FT



000270 FT BMS EN 41/3021/0010/0000  
 INTER-AHD MEMORIAL AV  
 0010/0270 (CITY)  
 000000 FT 1 0 00020 4 00 0002+69  
 NC MEMORIAL AV  
 INTER-BK MEMORIAL AV  
 (CITY)  
 LYCOMING CREEK  
 BMSBG 41/3021/0010/0000  
 0010/0000 LENGTH(AH 0270 BK 0100)  
 000000 FT  
 7008/0000 LENGTH(AH 0100 BK 0000)

EXTRACT DATE: 12/28/2024 ROADWAY MANAGEMENT SYSTEM PAGE NUMBER: 458  
 PRINT DATE: 12/30/2024 SLD COUNTY/SR - ANNUAL PRINT COUNTY: LYCOMING  
 DIR: B TOTAL LEN: .000 MI. DIST: 03-2 SR: 3020  
 LEFT MUN: OLD LYCOMING T RIGHT MUN: OLD LYCOMING T

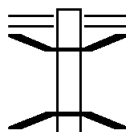
000000 FT  
 000000 FT  
 000000 FT  
 000000 FT



000000 FT  
 7030/0000 LENGTH(AH 2041 BK 3001)  
 000000 FT  
 7020/0000 LENGTH(AH 3001 BK 3135)  
 000000 FT  
 7012/0000 LENGTH(AH 3135 BK 0725)  
 000000 FT  
 7010/0000 LENGTH(AH 0725 BK 0000)

EXTRACT DATE: 12/28/2024 ROADWAY MANAGEMENT SYSTEM PAGE NUMBER: 457  
 PRINT DATE: 12/30/2024 SLD COUNTY/SR - ANNUAL PRINT COUNTY: LYCOMING  
 DIR: B TOTAL LEN: .694 MI. DIST: 03-2 SR: 3019  
 LEFT MUN: OLD LYCOMING T RIGHT MUN: OLD LYCOMING T

003662 FT



003662 FT BOTTLE RUN RD  
 0020/1156 (SR3014 SEG 0060/0000)  
 0020/0920 BMSBN 41/3019/0020/0904  
 0 0 00000 0 00 0000+00  
 BOTTLE RUN  
 0020/0904 BMSBG 41/3019/0020/0904

002506 FT

002506 FT 2 0 41092 0 00 0025+26  
 0020/0000 LENGTH(AH 1156 BK 2506)

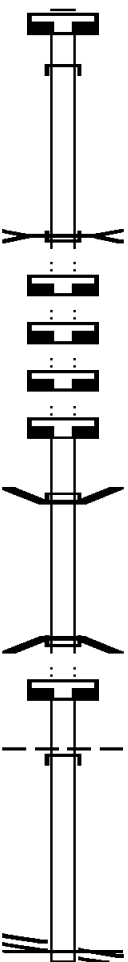
000000 FT



000000 FT 2 0 41092 0 00 0000+00  
 NC SHOLDER RD  
 GRIMESVILLE RD  
 (TWP)  
 MFC BEGIN = E  
 0010/0000 LENGTH(AH 2506 BK 0000)

EXTRACT DATE: 12/28/2024 ROADWAY MANAGEMENT SYSTEM PAGE NUMBER: 456  
PRINT DATE: 12/30/2024 SLD COUNTY/SR - ANNUAL PRINT COUNTY: LYCOMING

DIR: B TOTAL LEN: .256 MI. DIST: 03-2 SR: 3018  
LEFT MUN: MIFFLIN T RIGHT MUN: MIFFLIN T

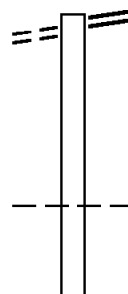
001351 FT		001351 FT 7054/0000 LENGTH(AH 0858 BK 0040) INTER-AHD FIRST FORK RD 0050/0040 (T842)
001311 FT		001311 FT 2 0 41142 0 00 0133+78 FIRST FORK LARRYS CREEK STRUCTURE LENGTH 32 FT BMSID 41/3018/0050/0000 FIRST FORK RD (T842)
001311 FT		INTER-BK LENGTH(AH 0040 BK 1431)
001311 FT		0050/0000 001311 FT LENGTH(AH 1431 BK 3000)
001311 FT		7048/0000 001311 FT LENGTH(AH 3000 BK 2524)
001311 FT		7040/0000 001311 FT LENGTH(AH 2524 BK 2964)
001311 FT		7030/0000 001311 FT LENGTH(AH 2964 BK 0051)
001311 FT		7022/0000 BMSID 41/3018/0020/0000 FIRST FORK RD (T842)
001260 FT		INTER-AHD FIRST FORK RD 0020/0051 (T842)
001260 FT		001260 FT 2 0 41142 0 00 0034+52 INTER-BK FIRST FORK RD (T842)
001260 FT		0020/0000 FIRST FORK 001260 FT BMSBG 41/3018/0020/0000 7012/0000 LENGTH(AH 0051 BK 2206)
		INTER-AHD FIRST FORK RD (T842)
		0010/1260 WATSON T
2 0 41142 0 00 0000+00 000000 FT		NC FIRST FORK RD
SR 0973 SH		SR 0973 SH
(SR0973 SEG 0070/1485) 0010/0000		000000 FT (SR0973 SEG 0070/1485)
		MFC BEGIN = E
		0010/0000 LENGTH(AH 1260 BK 0000)

EXTRACT DATE: 12/28/2024 ROADWAY MANAGEMENT SYSTEM PAGE NUMBER: 455  
PRINT DATE: 12/30/2024 SLD COUNTY/SR - ANNUAL PRINT COUNTY: LYCOMING  
DIR: B TOTAL LEN: 2.680 MI. DIST: 03-2 SR: 3017  
LEFT MUN: WILLIAMSPORT C RIGHT MUN: WILLIAMSPORT C

RIDGE AV  
(CITY)

014151 FT  
0050/1511

012640 FT



014151 FT GRIMESVILLE RD  
0050/1511 (SR3012 SEG 0022/0509)

012640 FT 2 0 41124 0 01 0125+28  
WILLIAMSPORT  
OLD LYCOMING T  
0050/0000 LENGTH(AH 1511 BK 2983)



EXTRACT DATE: 12/28/2024 ROADWAY MANAGEMENT SYSTEM PAGE NUMBER: 454  
PRINT DATE: 12/30/2024 SLD COUNTY/SR - ANNUAL PRINT COUNTY: LYCOMING

DIR: B TOTAL LEN: 2.680 MI. DIST: 03-2 SR: 3017  
LEFT MUN: OLD LYCOMING T RIGHT MUN: OLD LYCOMING T

WAGNER RD  
(T412) 0040/1559

FLUMAN LN  
(T426) 0040/0595  
2 0 4 1 1 2 4 0 0 1 0096+64 009657 FT  
HOOVER RD  
(T370) 0040/0000

2 0 4 1 1 2 4 0 0 1 0065+20 006581 FT  
PRINCETON AV EXT  
(T386) 0030/0000

2 0 4 1 1 2 4 0 0 1 0035+20 003499 FT  
WILLIAMSON RD  
(T395) 0020/0000

000000 FT

009657 FT

0040/0000 LENGTH(AH 2983 BK 3076)

006581 FT

0030/0000 LENGTH(AH 3076 BK 3082)

003499 FT

0020/0000 LENGTH(AH 3082 BK 3499)

0010/0221 OLD LYCOMING  
000000 FT WILLIAMSPORT C  
NC FOX 2 0 4 1 1 2 4 0 0 0 0000+00  
HOLLOW RD

DAUGHERTYS RUN RD  
(SR3015 SEG 0020/1575)  
MFC BEGIN = D  
0010/0000 LENGTH(AH 3499 BK 0000)

EXTRACT DATE: 12/28/2024 ROADWAY MANAGEMENT SYSTEM PAGE NUMBER: 453  
PRINT DATE: 12/30/2024 SLD COUNTY/SR - ANNUAL PRINT COUNTY: LYCOMING  
DIR: B TOTAL LEN: .000 MI. DIST: 03-2 SR: 3016  
LEFT MUN: ANTHONY T RIGHT MUN: WOODWARD T

000000 FT



000000 FT  
7010/0000 LENGTH(AH 2970 BK 0000)

EXTRACT DATE: 12/28/2024 ROADWAY MANAGEMENT SYSTEM PAGE NUMBER: 452  
PRINT DATE: 12/30/2024 SLD COUNTY/SR - ANNUAL PRINT COUNTY: LYCOMING  
DIR: B TOTAL LEN: 8.254 MI. DIST: 03-2 SR: 3015  
LEFT MUN: ANTHONY T RIGHT MUN: WOODWARD T

043580 FT



043580 FT DUTCH HILL RD  
0180/2444 (SR0973 SEG 0270/1174)  
0180/2296 BMS EN 41/3015/0180/2279  
2 0 41030 0 01 0437+92

DIR: B TOTAL LEN: 8.254 MI.  
LEFT MUN: ANTHONY T

DIST: 03-2 SR: 3015  
RIGHT MUN: WOODWARD T

041136 FT

0170 / 0246  
038647 FT

2 0 41030 0 01 0363+40 035954 FT  
CLARK HILL RD  
(T657) 0160/0000

KIESS HILL RD  
(SR3023 SEG 0020/0808) 0140/1706

033622 FT

031104 FT

STONY GAP RUN  
0180/2279 BMSBG 41/3015/0180/2279  
PAULHAMUS HILL RD  
0180/1683 (T400)

041136 FT 2 0 41030 0 01 0414+99  
0180/0000 LENGTH(AH 2444 BK 2489)

038647 FT 2 0 41030 0 01 0390+30  
0170/0000 LENGTH(AH 2489 BK 2693)

0160/1453 PAULHAMUS HILL RD  
(T400)  
0160/1094 MILL HILL RD  
(T661)

```

035954 FT
S 0160/0000 LENGTH(AH 2693 BK 2332)
      BEAUTYS RUN RD
0150/1967 (SR3026 SEG 0010/0000)

```

033622 FT 2 0 41030 0 01 0340+00  
0150/0000 LENGTH(AH 2332 BK 2518)

031104 FT 2 0 41030 0 01 0314+70  
0140/0000 LENGTH(AH 2518 BK 2620)

EXTRACT DATE: 12/28/2024 ROADWAY MANAGEMENT SYSTEM PAGE NUMBER: 450  
PRINT DATE: 12/30/2024 SLD COUNTY/SR - ANNUAL PRINT COUNTY: LYCOMING

DIR: B TOTAL LEN: 8.254 MI. DIST: 03-2 SR: 3015  
LEFT MUN: ANTHONY T RIGHT MUN: WOODWARD T

ANDERSON RD  
(T655)

0130/1741 ==

028484 FT

028484 FT 2 0 41030 0 01 0288+38  
5 0130/0000 LENGTH(AH 2620 BK 2393)  
WAGNER HILL RD  
0120/2045 (T655) ==

026091 FT

026091 FT 2 0 41030 0 01 0264+34  
5 0120/0000 LENGTH(AH 2393 BK 2414)

2 0 41030 0 01 0240+09 023677 FT  
PAULHAMUS RD  
(T653) 0110/0000 ==

023677 FT  
5 0110/0000 LENGTH(AH 2414 BK 2587)

TURKEY PATH RD  
(T373)

021090 FT  
0090/2046 ==

021090 FT 2 0 41030 0 01 0214+22  
5 0100/0000 LENGTH(AH 2587 BK 2520)

MAHAFFEY HOLLOW RD  
(T396)

0090/1051 ==

ANTHONY  
WOODWARD T

0090/0338  
018570 FT --

LYCOMING  
0090/0338 OLD LYCOMING T  
018570 FT 2 0 41030 0 01 0189+02  
5 0090/0000 LENGTH(AH 2520 BK 2285)

EXTRACT DATE: 12/28/2024 ROADWAY MANAGEMENT SYSTEM PAGE NUMBER: 449  
PRINT DATE: 12/30/2024 SLD COUNTY/SR - ANNUAL PRINT COUNTY: LYCOMING

DIR: B TOTAL LEN: 8.254 MI. DIST: 03-2 SR: 3015  
LEFT MUN: WOODWARD T RIGHT MUN: WOODWARD T

016285 FT		016285 FT	2 0 41030 0 01 0166+60
		5 0080/0000	LENGTH(AH 2285 BK 1231)
			OLD LYCOMING
		0070/0972	WOODWARD T
			BOTTLE RUN RD
		0070/0931	(SR3014 SEG 0010/0000)
015054 FT		015054 FT	2 0 41030 0 00 0150+46
			WOODWARD
		5 0070/0000	OLD LYCOMING T
			LENGTH(AH 1231 BK 2437)
			OLD LYCOMING
		0060/1423	WOODWARD T
012617 FT		0060/0511	GRIMESVILLE RD
			(TWP )
		012617 FT	2 0 41030 0 00 0126+03
			OLD DAUGHERTYS RUN RD
			(T382)
			WOODWARD
		5 0060/0000	OLD LYCOMING T
			LENGTH(AH 2437 BK 2620)
			OLD LYCOMING
		0050/1890	WOODWARD T
009997 FT		009997 FT	2 0 41030 0 00 0099+84
			WOODWARD
		5 0050/0000	OLD LYCOMING T
			LENGTH(AH 2620 BK 2353)

HULINGS RD  
(T398)

EXTRACT DATE: 12/28/2024 ROADWAY MANAGEMENT SYSTEM PAGE NUMBER: 448  
PRINT DATE: 12/30/2024 SLD COUNTY/SR - ANNUAL PRINT COUNTY: LYCOMING

DIR: B TOTAL LEN: 8.254 MI. DIST: 03-2 SR: 3015  
LEFT MUN: WOODWARD T RIGHT MUN: WOODWARD T

MC GILL HOLLOW RD  
(TBC )

0040/0040  
007644 FT

007644 FT 2 0 41030 0 00 0076+33  
5 0040/0000 LENGTH(AH 2353 BK 2608)

005036 FT

0030/0088 LOCKCUFF RD  
005036 FT (T424)  
5 0030/0000 2 0 41030 0 00 0050+29  
LENGTH(AH 2608 BK 2755)

002281 FT

0020/2024 OLD LYCOMING  
0020/1625 WOODWARD T  
BMSSEN 41/3015/0020/1610  
2 0 41030 0 00 0038+83  
FROG HOLL.RN  
0020/1610 BMSBG 41/3015/0020/1610  
FOX HOLLOW RD  
0020/1575 (SR3017 SEG 0010/0000)  
WOODWARD  
0020/0834 WILLIAMSPORT C  
0020/0049 BMSSEN 41/3015/0020/0000  
002281 FT 2 0 41030 0 00 0022+77  
DAUGHERTY RN  
BMSBG 41/3015/0020/0000  
WILLIAMSPORT  
5 0020/0000 WOODWARD T  
LENGTH(AH 2755 BK 2281)  
WOODWARD  
0010/1518 WILLIAMSPORT C

000000 FT

000000 FT 2 0 41030 0 00 0000+00  
NC DAUGHERTYS RUN RD  
FOURTH ST  
(SR2014 SEG 0030/1639)  
(SR2014 SEG 0031/1639)  
MFC BEGIN = D  
5 0010/0000 LENGTH(AH 2281 BK 0000)

EXTRACT DATE: 12/28/2024 ROADWAY MANAGEMENT SYSTEM PAGE NUMBER: 447  
PRINT DATE: 12/30/2024 SLD COUNTY/SR - ANNUAL PRINT COUNTY: LYCOMING

DIR: B TOTAL LEN: 4.256 MI. DIST: 03-2 SR: 3014  
LEFT MUN: OLD LYCOMING T RIGHT MUN: OLD LYCOMING T

	022471 FT		022471 FT	INTER-AHD	RAMP E RD (SR9401 SEG 0010/0232) LYCOMING CREEK RD (SR1017 SEG 0020/0000) (SR1017 SEG 0021/0000)
FROM 1017/0021 SH (CONN)	0110/1359	==	0110/1468		TO 1017/0011 SH
		==	0110/1359		(CONN)
		==	0110/1277		SHUMBAT ST (T399)
		==	0110/1083		GREEN AV (T438)
		==	0110/0919		SR 15 OP ID 41/0015/1320/0000
		==	0110/0875		SR 15 SB OP ID 41/0015/1321/0000
		==	0110/0782		DEWEY AV (T407)
		==	0110/0617		TOWNSHIP AL (TWP)
CATHERINE DR (TWP)	0110/0109 021003 FT	==	021003 FT		2 0 41033 0 00 0210+43 FREDERICK AV (T439)
FRITZ LN (TWP)	0100/2106	==	0110/0000		LENGTH(AH 1468 BK 2301)
SPRING GARDEN ST (T422) FOX ST (T403)	0100/1807 0100/1482	==	0100/1819		BEVERLY AV (T405)
SPRING GROVE DR (T501)	0100/1147	==	0100/1212		DAVID AV (T376)
FINK AV (T374)	0100/0586	==	0100/0843		DORIS AV (T416)
					SPRING RUN RD



EXTRACT DATE: 12/28/2024 ROADWAY MANAGEMENT SYSTEM PAGE NUMBER: 446  
PRINT DATE: 12/30/2024 SLD COUNTY/SR - ANNUAL PRINT COUNTY: LYCOMING

DIR: B TOTAL LEN: 4.256 MI. DIST: 03-2 SR: 3014  
LEFT MUN: OLD LYCOMING T RIGHT MUN: OLD LYCOMING T

	018702 FT	==	0100/0275 (T436) 018702 FT 2 0 41033 0 00 0187+32 NC MI LL LN PRINCETON AV (T387)
		==	5 0100/0000 LENGTH(AH 2301 BK 1000)
AZTEC LN (T454)	0090/0285 017702 FT	==	017702 FT 2 0 41033 0 00 0177+42 5 0090/0000 LENGTH(AH 1000 BK 2286)
WOODBRYN DR (T323)	0080/2036	==	
			0080/1145 BMS EN 41/3014/0080/1111 0 0 00000 0 00 0000+00 BOTTLE RUN
			0080/1111 BMSBG 41/3014/0080/1111
SARAMA LN (T371)	0080/0437 015416 FT	==	015416 FT 2 0 41033 0 00 0154+42 5 0080/0000 LENGTH(AH 2286 BK 2466)
BENNETT DR (T446)	0070/0177 012950 FT	==	012950 FT 2 0 41033 0 00 0129+92 5 0070/0000 LENGTH(AH 2466 BK 2242)
BENNETT DR (T446) KINLEY RD (T432)	0060/1091 0060/1008	==	
	010708 FT	==	010708 FT 2 0 41033 0 00 0107+46 SHOLDER RD (SR3019 SEG 0020/1156)
			5 0060/0000 LENGTH(AH 2242 BK 1206)
	009502 FT		009502 FT 2 0 41033 0 00 0095+36 5 0050/0000 LENGTH(AH 1206 BK 2236)

EXTRACT DATE: 12/28/2024 ROADWAY MANAGEMENT SYSTEM PAGE NUMBER: 445  
PRINT DATE: 12/30/2024 SLD COUNTY/SR - ANNUAL PRINT COUNTY: LYCOMING

DIR: B TOTAL LEN: 4.256 MI. DIST: 03-2 SR: 3014  
LEFT MUN: OLD LYCOMING T RIGHT MUN: OLD LYCOMING T

DUNKLEBERGER RD  
(T410)

0040/1636

0040/1549 BMS EN 41/3014/0040/1522  
2 0 41033 0 00 0088+19

BOTTLE RUN

0040/1522 BMSBG 41/3014/0040/1522

OLD EDLER RD  
(T389)

007266 FT

007266 FT 2 0 41033 0 00 0072+80  
EDLER RD

(T389)

0040/0000 LENGTH(AH 2236 BK 2615)

LOWMILLER RD  
(T408)

0030/0912

BOTTLE RUN  
STRUCTURE LENGTH 11 FT  
BMSID 41/3014/0030/0086

2 0 41033 0 00 0046+83 004651 FT  
BOWER RD

0030/0086  
004651 FT

(T404) 0030/0000

0030/0000 LENGTH(AH 2615 BK 2786)

2 0 41033 0 00 0018+51 001865 FT  
BOWER LN

001865 FT

(T375) 0020/0000

0020/0000 LENGTH(AH 2786 BK 1865)

000000 FT

000000 FT 2 0 41033 0 00 0000+00  
NC BOTTLE RUN RD

DAUGHERTYS RUN RD  
(SR3015 SEG 0070/0931)

MFC BEGIN = D

0010/0000 LENGTH(AH 1865 BK 0000)

EXTRACT DATE: 12/28/2024 ROADWAY MANAGEMENT SYSTEM PAGE NUMBER: 444  
PRINT DATE: 12/30/2024 SLD COUNTY/SR - ANNUAL PRINT COUNTY: LYCOMING

DIR: N TOTAL LEN: 7.379 MI. DIST: 03-2 SR: 3013  
LEFT MUN: MIFFLIN T RIGHT MUN: MIFFLIN T

038962 FT

038952 FT SR 0973 SH  
0170/0978 (SR0973 SEG 0202/0607)

037984 FT

037974 FT 2 0 41028 0 01 0382+69

MIFFLIN

ANTHONY T

0170/0000 LENGTH(AH 0978 BK 3311)

034673 FT

034663 FT 2 0 41028 0 01 0349+70  
0160/0000 LENGTH(AH 3311 BK 2091)

CHESTNUT RIDGE RD  
(T376)

0150/0940

==

032582 FT

032572 FT 2 0 41028 0 01 0328+87

MYERS RD

(T378)

0150/0000 LENGTH(AH 2091 BK 2117)

030465 FT

030455 FT 2 0 41028 0 01 0307+75  
0140/0000 LENGTH(AH 2117 BK 1980)

EXTRACT DATE: 12/28/2024 ROADWAY MANAGEMENT SYSTEM PAGE NUMBER: 443  
PRINT DATE: 12/30/2024 SLD COUNTY/SR - ANNUAL PRINT COUNTY: LYCOMING

DIR: N TOTAL LEN: 7.379 MI. DIST: 03-2 SR: 3013  
LEFT MUN: ANTHONY T RIGHT MUN: ANTHONY T

CLARK HILL RD  
(T657)

028485 FT

028031 FT

025732 FT

0100/2806

022606 FT

021394 FT

018574 FT

028475 FT 2 0 41028 0 01 0288+00  
S 0130/0000 LENGTH(AH 1980 BK 0454)  
QUENSHUKENY  
STRUCTURE LENGTH 11 FT  
0120/0209 BMSID 41/3013/0120/0209  
028021 FT 2 0 41028 0 01 0283+60  
BRUCE RD  
(T380)  
S 0120/0000 LENGTH(AH 0454 BK 2299)

025722 FT 2 0 41028 0 01 0260+13  
S 0110/0000 LENGTH(AH 2299 BK 3126)  
0100/2761 CLARK HILL RD  
(T657)

022596 FT 2 0 41028 0 01 0228+76  
S 0100/0000 LENGTH(AH 3126 BK 1212)  
KIESS HILL RD  
(SR3023 SEG 0010/0000)  
0090/0703 MFC BEGIN = E

021384 FT 2 0 41028 0 00 0213+40  
S 0090/0000 LENGTH(AH 1212 BK 2820)

018564 FT 2 0 41028 0 00 0185+05  
ANDERSON RD  
(T655)

EXTRACT DATE: 12/28/2024 ROADWAY MANAGEMENT SYSTEM PAGE NUMBER: 442  
PRINT DATE: 12/30/2024 SLD COUNTY/SR - ANNUAL PRINT COUNTY: LYCOMING

DIR: N TOTAL LEN: 7.379 MI.  
LEFT MUN: ANTHONY T

DIST: 03-2 SR: 3013  
RIGHT MUN: ANTHONY T

JOB RUN RD  
(SR3024 SEG 0120/1989) 0060/0227  
013191 FT

EMERYS CHURCH RD  
(SR3010 SEG 0150/2663) 0050/1287

016013 FT

010532 FT

0080/0000 LENGTH(AH 2820 BK 2561)  
PAULHAMUS RD  
(T653)

0070/1277 BMS EN 41/3013/0070/1246  
2 0 41028 0 00 0172+48  
QUENSHUKENEY  
0070/1246 BMSBG 41/3013/0070/1246

016003 FT 2 0 41028 0 00 0160+00  
0070/0000 LENGTH(AH 2561 BK 2822)

0060/0019 BMS EN 41/3013/0060/0000  
013181 FT 2 0 41028 0 00 0131+73  
JOB RUN  
BMSBG 41/3013/0060/0000  
0060/0000 LENGTH(AH 2822 BK 2659)

ANTHONY  
0050/1897 WOODWARD T

0050/1255 BMS EN 41/3013/0050/1245  
2 0 41028 0 00 0117+51  
TR. QUENSHUKE  
0050/1245 BMSBG 41/3013/0050/1245  
TURKEY PATH RD  
0050/1174 (T375)

010522 FT 2 0 41028 0 00 0105+03  
0050/0000 LENGTH(AH 2659 BK 2487)

GROVE RD  
0040/0454 (T414)

EXTRACT DATE: 12/28/2024 ROADWAY MANAGEMENT SYSTEM PAGE NUMBER: 441  
PRINT DATE: 12/30/2024 SLD COUNTY/SR - ANNUAL PRINT COUNTY: LYCOMING

DIR: N TOTAL LEN: 7.379 MI. DIST: 03-2 SR: 3013  
LEFT MUN: WOODWARD T RIGHT MUN: WOODWARD T

008045 FT

008035 FT 2 0 41028 0 00 0080+11  
S 0040/0000 LENGTH(AH 2487 BK 2492)

0030/1363 BMS EN 41/3013/0030/1308  
2 0 41028 0 00 0068+25  
QUENSHUCKENY

0030/1308 BMSBG 41/3013/0030/1308

MAHAFFEY HOLLOW RD  
(T396)

005553 FT

0030/0553  
005543 FT 2 0 41028 0 00 0055+19  
S 0030/0000 LENGTH(AH 2492 BK 2358)

NEW RD  
(T369)

0020/1357

YERGERS RD  
(T367)

003195 FT

003185 FT 2 0 41028 0 00 0031+64  
S 0020/0000 LENGTH(AH 2358 BK 3060)

0010/2671

0010/0400 BMS EN 41/3013/0010/0507  
2 0 41028 0 00 0000+00

TR. QUENSHUKE  
0010/0382 BMSBG 41/3013/0010/0507  
MC GILL HOLLOW RD

(TBC)  
FROM 0220/0201 SH

000135 FT

0010/0080 (CONN)  
000125 FT 2 0 41028 0 00 0000+00  
MFC BEGIN = D  
S 0010/0000 LENGTH(AH 3060 BK 0125)

0 0 00000 0 00 0000+00 000000 FT

SR 0220 SH  
(SR0220 SEG 0191/2969)  
NC QUENESHUKNEY RD

SR 0220 SH  
(SR0220 SEG 0191/2969)

MFC BEGIN = D

LENGTH(AH 0135 BK 0000) 0005/0000

000000 FT 0 0 00000 0 00 0000+00  
NC QUENESHUKNEY RD

SR 0220 SH  
(SR0220 SEG 0201/0000)

MFC BEGIN = D

S 0004/0000 LENGTH(AH 0125 BK 0000)

EXTRACT DATE: 12/28/2024 ROADWAY MANAGEMENT SYSTEM PAGE NUMBER: 440  
PRINT DATE: 12/30/2024 SLD COUNTY/SR - ANNUAL PRINT COUNTY: LYCOMING  
DIR: E TOTAL LEN: .284 MI. DIST: 03-2 SR: 3012  
LEFT MUN: WILLIAMSPORT C RIGHT MUN: WILLIAMSPORT C

000509 FT

001500 FT

EXTRACT DATE: 12/28/2024 ROADWAY MANAGEMENT SYSTEM PAGE NUMBER: 439  
PRINT DATE: 12/30/2024 SLD COUNTY/SR - ANNUAL PRINT COUNTY: LYCOMING

DIR: E TOTAL LEN: .284 MI. DIST: 03-2 SR: 3012  
LEFT MUN: WILLIAMSPORT C RIGHT MUN: WILLIAMSPORT C

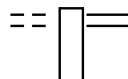
			7122/0000	LENGTH(AH 0283 BK 2908)
000509	FT		001500	FT
			7112/0000	LENGTH(AH 2908 BK 2593)
000509	FT		001500	FT
			7102/0000	LENGTH(AH 2593 BK 3213)
000509	FT		001500	FT
			7092/0000	LENGTH(AH 3213 BK 2561)
000509	FT		001500	FT
			7082/0000	LENGTH(AH 2561 BK 2736)
000509	FT		001500	FT
			7072/0000	LENGTH(AH 2736 BK 2547)
000509	FT		001500	FT
			7062/0000	LENGTH(AH 2547 BK 1899)
000509	FT		001500	FT
			7052/0000	LENGTH(AH 1899 BK 0533)
000509	FT		001500	FT
			7042/0000	LENGTH(AH 0533 BK 0802)
000509	FT		001500	FT
			7032/0000	LENGTH(AH 0802 BK 0509)
FOX HOLLOW RD			INTER-AHD	RIDGE AV
(SR3017 SEG 0050/1511)	0022/0509		0022/0509	(CITY)
				LC FROM HILLSIDE AV
			0022/0099	(CONN)
000000	FT		000991	FT
			NC GR	2 0 41034 0 01 0203+15
				HILLSIDE AV
				(CITY)
WILLIAMSPORT				MFC BEGIN = D
	0022/0000		0022/0000	LENGTH(AH 0509 BK 0991)
			0012/0812	CITY AL
			0012/0661	(CITY)
				NEWBERRY ST
			0012/0528	(CITY)
				NEWBERRY ST
			0012/0508	(CITY)
				CITY AL
			0012/0339	(CITY)
				GRAND ST
				(CITY)
				GRAND CT
			0012/0184	(CITY)
			000000	FT
			NC RI	2 0 41034 0 02 0216+18
				DGE AV
				FOURTH ST
			INTER-BK	(SR2014 SEG 0060/2221)
				RIDGE AV
				(CITY)
				MFC BEGIN = D
LTH AH 000991 BK 000000	000000	FT	0012/0000	LENGTH(AH 0991 BK 0000)
	7013/0000			



EXTRACT DATE: 12/28/2024 ROADWAY MANAGEMENT SYSTEM PAGE NUMBER: 438  
PRINT DATE: 12/30/2024 SLD COUNTY/SR - ANNUAL PRINT COUNTY: LYCOMING  
DIR: B TOTAL LEN: 1.916 MI. DIST: 03-2 SR: 3011  
LEFT MUN: PIATT T RIGHT MUN: WOODWARD T

DEVILS ELBOW RD  
(T825)

010115 FT  
0050/1318



010115 FT ELBOW RD  
0050/1318 (SR3010 SEG 0100/0000)

DIR: B TOTAL LEN: 1.916 MI. DIST: 03-2 SR: 3011  
LEFT MUN: PIATT T RIGHT MUN: WOODWARD T

MARTINS RD  
(T363)

000000 FT

```

0010/0175 (T365)
0010/0143 BMSSEN 41/3011/0010/0113
2 0 41147 0 00 0001+11
PINE RUN
0010/0113 BMSBG 41/3011/0010/0113
000000 FT 2 0 41147 0 00 0000+00
NC W LINE RD
PINE RUN RD
(SR3007 SEG 0070/0000)
MFC BEGIN = E
0010/0000 LENGTH(AH 1801 BK 0000)

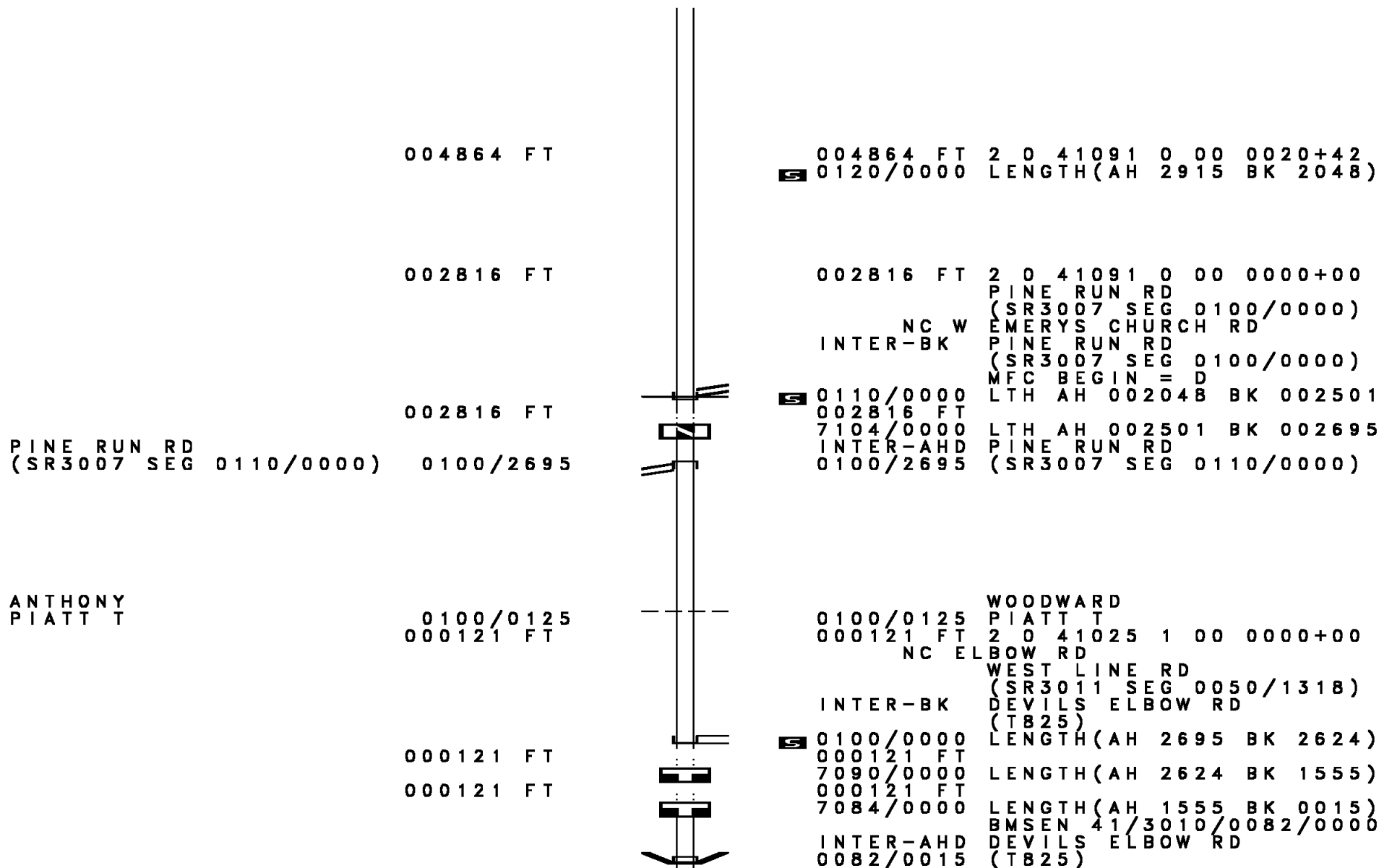
```

EXTRACT DATE: 12/28/2024 ROADWAY MANAGEMENT SYSTEM PAGE NUMBER: 436  
PRINT DATE: 12/30/2024 SLD COUNTY/SR - ANNUAL PRINT COUNTY: LYCOMING  
DIR: B TOTAL LEN: 2.785 MI. DIST: 03-2 SR: 3010  
LEFT MUN: WOODWARD T RIGHT MUN: WOODWARD T

	014703 FT		014703 FT QUENSHUKENY RD 0150/2663 (SR3013 SEG 0050/1287)
2 0 41091 0 01 0092+50 012040 FT LAZY SPRING RD (T386)	0150/0000		012040 FT 5 0150/0000 LENGTH(AH 2663 BK 2754)
	009286 FT		009286 FT 2 0 41091 0 01 0065+10 NORTHWAY RD ET (T372)
CHAPEL HILL RIDGE RD (T388)	0130/1146		5 0140/0000 LENGTH(AH 2754 BK 1507)
	007779 FT		5 007779 FT 2 0 41091 0 00 0049+49 0130/0000 LENGTH(AH 1507 BK 2915)

EXTRACT DATE: 12/28/2024 ROADWAY MANAGEMENT SYSTEM PAGE NUMBER: 435  
PRINT DATE: 12/30/2024 SLD COUNTY/SR - ANNUAL PRINT COUNTY: LYCOMING

DIR: B TOTAL LEN: 2.785 MI. DIST: 03-2 SR: 3010  
LEFT MUN: WOODWARD T RIGHT MUN: WOODWARD T



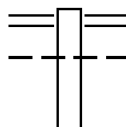
EXTRACT DATE: 12/28/2024 ROADWAY MANAGEMENT SYSTEM PAGE NUMBER: 434  
PRINT DATE: 12/30/2024 SLD COUNTY/SR - ANNUAL PRINT COUNTY: LYCOMING

DIR: B TOTAL LEN: 2.785 MI. DIST: 03-2 SR: 3010  
LEFT MUN: PIATT T RIGHT MUN: PIATT T

000106 FT		000106 FT	2 0 41025 0 02 0215+72
		NC DE	VILS ELBOW RD
		INTER-BK	DEVILS ELBOW RD
			(T825)
			TR. TO LARRYS CREEK
			BMSBG 41/3010/0082/0000
			LENGTH(AH 0015 BK 0935)
000106 FT		5 0082/0000	
		000106 FT	
000106 FT		7080/0000	LENGTH(AH 0935 BK 2643)
		000106 FT	
		7074/0000	LENGTH(AH 2643 BK 0088)
			BMSSEN 41/3010/0072/0000
		INTER-AHD	CANOE RUN RD
		0072/0088	(T818)
000018 FT		000018 FT	2 0 41025 0 02 0252+29
			VILLAGE: LARRYVILLE
		INTER-BK	CANOE RUN RD
			(T818)
			LARRYS CREEK
			BMSBG 41/3010/0072/0000
			LENGTH(AH 0088 BK 0026)
000018 FT		5 0072/0000	
		000018 FT	
000018 FT		7070/0000	LENGTH(AH 0026 BK 2408)
		000018 FT	
000018 FT		7060/0000	LENGTH(AH 2408 BK 2443)
		000018 FT	
000018 FT		7050/0000	LENGTH(AH 2443 BK 0218)
		000018 FT	
000018 FT		7046/0000	LENGTH(AH 0218 BK 0754)
		000018 FT	
000018 FT		7044/0000	LENGTH(AH 0754 BK 0018)
		INTER-AHD	CANOE RUN RD
			(T818)
		0042/0018	MIFFLIN T
000000 FT		000000 FT	2 0 41018 0 00 0305+41
		NC CA	NOE RUN RD
			CANOE RUN
			STRUCTURE LENGTH 18 FT
			BMSID 41/3010/0042/0000
		INTER-BK	CANOE RUN RD
			(T818)
			LENGTH(AH 0018 BK 1584)
000000 FT		5 0042/0000	
		000000 FT	
000000 FT		7040/0000	LENGTH(AH 1584 BK 2499)
		000000 FT	
000000 FT		7030/0000	LENGTH(AH 2499 BK 2284)
		000000 FT	
000000 FT		7020/0000	LENGTH(AH 2284 BK 2613)
		000000 FT	
000000 FT		7010/0000	LENGTH(AH 2613 BK 0000)

EXTRACT DATE: 12/28/2024 ROADWAY MANAGEMENT SYSTEM PAGE NUMBER: 433  
PRINT DATE: 12/30/2024 SLD COUNTY/SR - ANNUAL PRINT COUNTY: LYCOMING  
DIR: B TOTAL LEN: 2.437 MI. DIST: 03-2 SR: 3009  
LEFT MUN: WOODWARD T RIGHT MUN: WOODWARD T

012865 FT



012865 FT WEST LINE RD  
0060/2352 (SR3011 SEG 0040/0000)  
WOODWARD  
0060/2312 PIATT T

EXTRACT DATE: 12/28/2024 ROADWAY MANAGEMENT SYSTEM PAGE NUMBER: 432  
PRINT DATE: 12/30/2024 SLD COUNTY/SR - ANNUAL PRINT COUNTY: LYCOMING

DIR: B TOTAL LEN: 2.437 MI. DIST: 03-2 SR: 3009  
LEFT MUN: WOODWARD T RIGHT MUN: WOODWARD T

	010513 FT				010513 FT 2 0 41025 0 00 0105+54
					0060/0000 LENGTH(AH 2352 BK 2394)
SHINGLE HOLLOW RD (T360)	0050/1975	==			
FORGE HILL RD (T365)	0050/1229	==			
	008119 FT				008119 FT 2 0 41025 0 00 0081+51
					0050/0000 LENGTH(AH 2394 BK 2606)
	005513 FT				005513 FT 2 0 41025 0 00 0055+35
					0040/0000 LENGTH(AH 2606 BK 2549)
MARTINS RD (T363)	0030/1200	==	==		0030/1200 MARTINS RD (T363)
	002964 FT				002964 FT 2 0 41025 0 00 0029+76
					0030/0000 LENGTH(AH 2549 BK 2383)
			==		0020/1005 TIMBER LN (TWP)
	000581 FT				000581 FT 2 0 41025 0 00 0005+67
	000000 FT				0020/0000 LENGTH(AH 2383 BK 0581)
					000000 FT 2 0 41025 0 00 0000+00
					NC SP POOK HOLLOW RD
					SR 0220 SH
					(SR0220 SEG 0115/0000)
					MFC BEGIN = E
					0010/0000 LENGTH(AH 0581 BK 0000)

DIR: B TOTAL LEN: .012 MI. DIST: 03-2 SR: 3008  
LEFT MUN: SUSQUEHANNA T RIGHT MUN: SUSQUEHANNA T

000033 FT



EXTRACT DATE: 12/28/2024 ROADWAY MANAGEMENT SYSTEM PAGE NUMBER: 430  
PRINT DATE: 12/30/2024 SLD COUNTY/SR - ANNUAL PRINT COUNTY: LYCOMING

DIR: B TOTAL LEN: .012 MI. DIST: 03-2 SR: 3008  
LEFT MUN: SUSQUEHANNA T RIGHT MUN: SUSQUEHANNA T

000022 FT

000022 FT

000022 FT

000022 FT

000022 FT

000022 FT

000022 FT

000022 FT

000022 FT

000022 FT

000014 FT

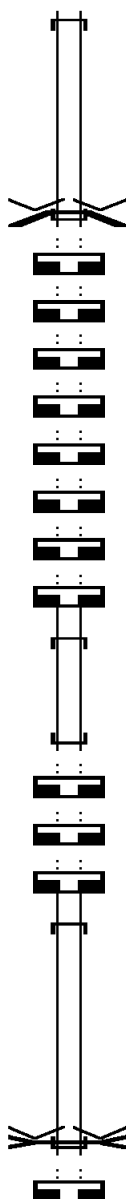
000014 FT

000014 FT

000014 FT

000000 FT

000000 FT



0100/0011 (T816)  
000022 FT 2 0 41016 0 00 0003+85  
VILLAGE: NISBET  
NC VI LLAGE DR  
INTER-BK VILLAGE DR  
(T816)  
TRB.SUSQ.RIV  
BMSBG 41/3008/0100/0000  
LENGTH(AH 0011 BK 2119)  
5 0100/0000  
000022 FT LENGTH(AH 2119 BK 2489)  
7100/0000  
000022 FT LENGTH(AH 2489 BK 2501)  
7090/0000  
000022 FT LENGTH(AH 2501 BK 2314)  
7080/0000  
000022 FT LENGTH(AH 2314 BK 2697)  
7070/0000  
000022 FT LENGTH(AH 2697 BK 2488)  
7060/0000  
000022 FT LENGTH(AH 2488 BK 2511)  
7050/0000  
000022 FT LENGTH(AH 2511 BK 2016)  
7040/0000  
000022 FT LENGTH(AH 2016 BK 0008)  
7036/0000  
INTER-AHD RIVER RD  
0030/0008 (T806)  
000014 FT 2 0 41016 0 01 0198+12  
INTER-BK RIVER RD  
(T806)  
5 0030/0000  
000014 FT LENGTH(AH 0008 BK 0645)  
7028/0000  
000014 FT LENGTH(AH 0645 BK 1532)  
7020/0000  
000014 FT LENGTH(AH 1532 BK 0305)  
7014/0000  
000014 FT LENGTH(AH 0305 BK 0014)  
INTER-AHD RIVER RD  
0010/0014 (T806)  
000000 FT 2 0 41016 0 01 0220+02  
VILLAGE: NISBET  
NC RI VER RD  
BENDER RUN  
STRUCTURE LENGTH 14 FT  
BMSID 41/3008/0010/0000  
INTER-BK RIVER RD  
(T806)  
5 0010/0000  
000000 FT LENGTH(AH 0014 BK 1295)  
7010/0000 LENGTH(AH 1295 BK 0000)

EXTRACT DATE: 12/28/2024 ROADWAY MANAGEMENT SYSTEM PAGE NUMBER: 429  
PRINT DATE: 12/30/2024 SLD COUNTY/SR - ANNUAL PRINT COUNTY: LYCOMING

DIR: B TOTAL LEN: 7.977 MI. DIST: 03-2 SR: 3007  
LEFT MUN: SALLADASBURG B RIGHT MUN: SALLADASBURG B

MAIN ST 042119 FT  
(SR0973 SEG 0150/0000) 0210/2503  
CHESTNUT GROVE RD  
(T820) 0210/2442

039616 FT

036451 FT

SEELY RUN RD  
(T360) 0190/0279  
2 0 41026 0 00 0456+23 034513 FT  
LITTLE PINE RUN RD  
(T368) 0190/0000

042107 FT MAIN ST  
0210/2503 (SR0973 SEG 0150/0000)

039604 FT 2 0 41026 0 00 0507+49  
SALLADASBURG  
MIFFLIN T  
S 0210/0000 LENGTH(AH 2503 BK 3165)

036439 FT 2 0 41026 0 00 0475+70  
S 0200/0000 LENGTH(AH 3165 BK 1938)

034501 FT  
S 0190/0000 LENGTH(AH 1938 BK 3023)

0180/0893 MIFFLIN  
ANTHONY T

EXTRACT DATE: 12/28/2024 ROADWAY MANAGEMENT SYSTEM PAGE NUMBER: 428  
PRINT DATE: 12/30/2024 SLD COUNTY/SR - ANNUAL PRINT COUNTY: LYCOMING

DIR: B TOTAL LEN: 7.977 MI. DIST: 03-2 SR: 3007  
LEFT MUN: MIFFLIN T RIGHT MUN: MIFFLIN T

2 0 41026 0 00 0425+87 031490 FT  
WURSTER RD  
(T370)

0180/0000 ==

030165 FT

031478 FT

5 0180/0000 LENGTH(AH 3023 BK 1325)

030153 FT 2 0 41026 0 00 0412+52

HENSLEY RD

(T651)

PICNIC WOODS RD

(T652)

5 0170/0000 LENGTH(AH 1325 BK 2942)

027223 FT

027211 FT 2 0 41026 0 00 0382+42

CHAPEL HILL RIDGE RD

(T372)

5 0160/0000 LENGTH(AH 2942 BK 2208)

025015 FT

025003 FT 2 0 41026 0 00 0360+00

5 0150/0000 LENGTH(AH 2208 BK 2440)

022575 FT

022563 FT 2 0 41026 0 00 0335+75

FINK RD

(T649)

5 0140/0000 LENGTH(AH 2440 BK 2240)

EXTRACT DATE: 12/28/2024 ROADWAY MANAGEMENT SYSTEM PAGE NUMBER: 427  
PRINT DATE: 12/30/2024 SLD COUNTY/SR - ANNUAL PRINT COUNTY: LYCOMING

DIR: B TOTAL LEN: 7.977 MI. DIST: 03-2 SR: 3007  
LEFT MUN: ANTHONY T RIGHT MUN: ANTHONY T

020335 FT	==	020323 FT	2 0 41026 0 00 0313+41 LAZY SPRING RD (TWP )
		5 0130/0000	LENGTH(AH 2240 BK 2269)
018066 FT		018054 FT	2 0 41026 0 00 0290+34
		5 0120/0000	LENGTH(AH 2269 BK 2242)
	==	0110/0789	MARTIN RD (T375)
		0110/0585	ANTHONY WOODWARD T
LITTLE PINE RD (T368)	==	0110/0326	BMS EN 41/3007/0110/0307 2 0 41026 0 00 0270+67
		0110/0307	TR PINE RUN
2 0 41026 0 00 0267+56 015824 FT		015812 FT	BMSBG 41/3007/0110/0307
ELBOW RD (SR3010 SEG 0100/2695)			
ANTHONY		5 0110/0000	LENGTH(AH 2242 BK 2501)
WOODWARD T			
0110/0000			
		0100/0288	BMS EN 41/3007/0100/0258 2 0 41026 0 00 0246+21
		0100/0258	PINE RUN
013323 FT		013311 FT	BMSBG 41/3007/0100/0258 2 0 41026 0 00 0243+71
			W EMERYS CHURCH RD (SR3010 SEG 0110/0000)
		5 0100/0000	MFC BEGIN = E LENGTH(AH 2501 BK 2724)

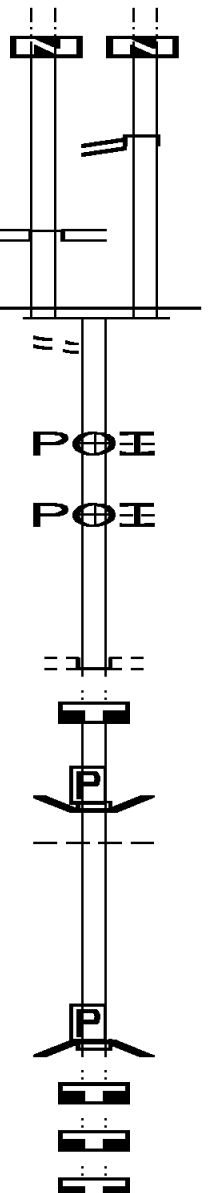
EXTRACT DATE: 12/28/2024 ROADWAY MANAGEMENT SYSTEM PAGE NUMBER: 426  
PRINT DATE: 12/30/2024 SLD COUNTY/SR - ANNUAL PRINT COUNTY: LYCOMING

DIR: B TOTAL LEN: 7.977 MI. DIST: 03-2 SR: 3007  
LEFT MUN: WOODWARD T RIGHT MUN: WOODWARD T

010599 FT	010587 FT	2 0 41026 0 00 0215+80 W NEW RD (T369)
	==	5 0090/0000 LENGTH(AH 2724 BK 2586)
008013 FT	008001 FT	2 0 41026 0 00 0190+25 VILLAGE: PINE RUN
	5 0080/0000	LENGTH(AH 2586 BK 2636)
2 0 41026 0 00 0164+21 005377 FT W LINE RD (SR3011 SEG 0010/0000) 0070/0000	005365 FT	
	5 0070/0000	LENGTH(AH 2636 BK 3611)
001766 FT	0064/0017	FROM 0220/0141 SH (CONN)
	001754 FT	0 0 00000 0 00 0000+00
	5 0064/0000	MFC BEGIN = D LENGTH(AH 3611 BK 0052)
0 0 00000 0 00 0000+00 001686 FT SR 0220 SH (SR0220 SEG 0131/1960) SR 0220 SH (SR0220 SEG 0131/1960) LTH AH 000080 BK 000100 0061/0000	0060/0001 001702 FT	MFC BEGIN = D 2 0 41026 0 00 0128+17 SR 0220 SH (SR0220 SEG 0141/0000) FROM 0220/0130 SH (CONN)
	INTER-BK	
	5 0060/0000	LTH AH 000052 BK 000100

EXTRACT DATE: 12/28/2024 ROADWAY MANAGEMENT SYSTEM PAGE NUMBER: 425  
PRINT DATE: 12/30/2024 SLD COUNTY/SR - ANNUAL PRINT COUNTY: LYCOMING

DIR: B TOTAL LEN: 7.977 MI. DIST: 03-2 SR: 3007  
LEFT MUN: WOODWARD T RIGHT MUN: WOODWARD T

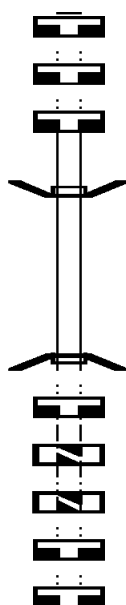
LTH AH 000100 BK 000045	001686 FT 7057/0000		001702 FT 7056/0000 INTER-AHD	LTH AH 000100 BK 000061
FROM 0220/0141 SH	INTER-AHD		0054/0061	(SR0220 SH SR0220 SEG 0140/0082) (SR0220 SH SR0220 SEG 0140/0082)
(CONN) SR 0220 SH (SR0220 SEG 0140/0000)	0055/0045		001641 FT	0 0 00000 0 00 0000+00
0 0 00000 0 00 0000+00	001641 FT		0054/0000	MFC BEGIN = E LENGTH(AH 0061 BK 1618)
MFC BEGIN = E LENGTH(AH 0045 BK 1618)	0055/0000			
FROM 0220/0130 SH (CONN)	0050/1592			
				(APRA) PENNDOT STOCKPIL PENNDOT STOCKPILE 10 (GOVT) (APRA) HARVEST MOON M H PRIVATE DR (PRDR) 2 0 41026 0 00 0110+92 YOUNGS RD (T343) LEVEL CORNERS RD (TWP) LENGTH(AH 1618 BK 2519) LENGTH(AH 2519 BK 0023) BMSBN 41/3007/0040/0000 PINE RUN RD (TWP) BRIDGE POSTED (TONS) WOODWARD PIATT T 2 0 41026 0 00 0085+50 PINE RUN RD LEVEL CORNERS RD (TWP) SGL 25 COMB 40 PINE RUN BMSBG 41/3007/0040/0000 LENGTH(AH 0023 BK 3365) LENGTH(AH 3365 BK 2654) LENGTH(AH 2654 BK 2441) LENGTH(AH 2441 BK 0000)
000023 FT			0050/0745	
			0050/0535	
000023 FT			000023 FT	
			7042/0000	
			INTER-AHD	
			0040/0023	
000000 FT			0040/0011	
			000000 FT	
			NC PI	
			INTER-BK	
000000 FT			0040/0000	
000000 FT			000000 FT	
000000 FT			7030/0000	
			000000 FT	
			7020/0000	
			000000 FT	
			7010/0000	

EXTRACT DATE: 12/28/2024 ROADWAY MANAGEMENT SYSTEM PAGE NUMBER: 424  
 PRINT DATE: 12/30/2024 SLD COUNTY/SR - ANNUAL PRINT COUNTY: LYCOMING  
 DIR: B TOTAL LEN: .012 MI. DIST: 03-2 SR: 3006  
 LEFT MUN: DUBOISTOWN B RIGHT MUN: DUBOISTOWN B

000063 FT  
 000063 FT  
 000063 FT

000000 FT

000000 FT  
 000000 FT  
 000000 FT  
 000000 FT  
 000000 FT



000063 FT  
 7050/0000 LENGTH(AH 1731 BK 1240)  
 000063 FT  
 7040/0000 LENGTH(AH 1240 BK 0992)  
 000063 FT  
 7034/0000 LENGTH(AH 0992 BK 0063)  
 BMSBN 41/3006/0032/0000  
 INTER-AHD BROOK ST  
 0032/0063 (BORO)  
 000000 FT 2 0 41 132 0 00 0047+57  
 NC BR  
 INTER-BK BROOK ST  
 (BORO)  
 MOSQUITO CRK  
 BMSBG 41/3006/0032/0000  
 LENGTH(AH 0063 BK 0119)  
 0032/0000  
 000000 FT  
 7030/0000 LTH AH 000119 BK 000100  
 000000 FT  
 7026/0000 LTH AH 000100 BK 000100  
 000000 FT  
 7024/0000 LTH AH 000100 BK 002675  
 000000 FT  
 7020/0000 LENGTH(AH 2675 BK 1443)  
 000000 FT  
 7010/0000 LENGTH(AH 1443 BK 0000)

EXTRACT DATE: 12/28/2024 ROADWAY MANAGEMENT SYSTEM PAGE NUMBER: 423  
 PRINT DATE: 12/30/2024 SLD COUNTY/SR - ANNUAL PRINT COUNTY: LYCOMING  
 DIR: B TOTAL LEN: 4.083 MI. DIST: 03-2 SR: 3005  
 LEFT MUN: MIFFLIN T RIGHT MUN: MIFFLIN T

021556 FT

021544 FT

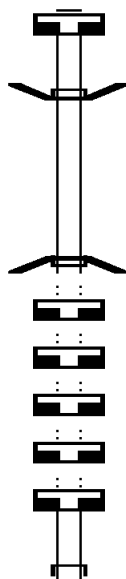
021544 FT

021544 FT

021544 FT

021544 FT

021544 FT



021556 FT

7154/0000 LENGTH(AH 0015 BK 0012)  
 BMSBN 41/3005/0152/0000

INTER-AHD CANOE RUN RD  
 0152/0012 (TB18)

021544 FT 2 0 41089 0 00 0120+83

NC CA NOE RUN RD  
 INTER-BK CANOE RUN RD

(TB18)  
 MUD RUN

BMSBG 41/3005/0152/0000  
 0152/0000 LENGTH(AH 0012 BK 2091)

021544 FT  
 7150/0000 LENGTH(AH 2091 BK 2009)

021544 FT  
 7140/0000 LENGTH(AH 2009 BK 3508)

021544 FT  
 7130/0000 LENGTH(AH 3508 BK 2443)

021544 FT  
 7120/0000 LENGTH(AH 2443 BK 2022)

021544 FT  
 7110/0000 LENGTH(AH 2022 BK 2457)

INTER-AHD CANOE RUN RD  
 (TB18)  
 CANOE RUN RD










EXTRACT DATE: 12/28/2024 ROADWAY MANAGEMENT SYSTEM PAGE NUMBER: 422  
PRINT DATE: 12/30/2024 SLD COUNTY/SR - ANNUAL PRINT COUNTY: LYCOMING

DIR: B TOTAL LEN: 4.083 MI. DIST: 03-2 SR: 3005  
LEFT MUN: MIFFLIN T RIGHT MUN: MIFFLIN T

		0100/2457 (T818)
019087 FT		019087 FT 2 0 41018 0 00 0190+08 S 0100/0000 LENGTH(AH 2457 BK 2714)
		0090/1416 NICES HOLLOW RD (T328) 0090/1123 MIFFLIN PORTER T
016373 FT		016373 FT 2 0 41018 0 00 0162+71 S 0090/0000 LENGTH(AH 2714 BK 2516)
013857 FT		013857 FT 2 0 41018 0 00 0137+33 S 0080/0000 LENGTH(AH 2516 BK 2214)
		0070/1542 PORTER WATSON T
011643 FT		011643 FT 2 0 41018 0 00 0115+00 TOWNSHIP 0316 RT (T316) S 0070/0000 LENGTH(AH 2214 BK 1583)
FURNACE RUN RD (T631)	0060/0835	
010060 FT		010060 FT 2 0 41018 0 00 0099+65 S 0060/0000 LENGTH(AH 1583 BK 2525)

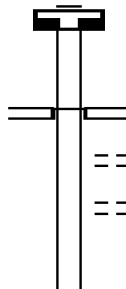
EXTRACT DATE: 12/28/2024 ROADWAY MANAGEMENT SYSTEM PAGE NUMBER: 421  
PRINT DATE: 12/30/2024 SLD COUNTY/SR - ANNUAL PRINT COUNTY: LYCOMING

DIR: B TOTAL LEN: 4.083 MI. DIST: 03-2 SR: 3005  
LEFT MUN: WATSON T RIGHT MUN: WATSON T

	007535 FT		0050/0025 BMS EN 41/3005/0050/0000 007535 FT 2 0 41018 0 00 0075+17 NICHOLS RUN BMSBG 41/3005/0050/0000 WATSON PORTER T 5 0050/0000 LENGTH(AH 2525 BK 2536)
PRIVATE DR (PRDR)	0040/0393 004999 FT		0040/0393 (APRA) H A WENSEL INC 0040/0023 BMS EN 41/3005/0040/0000 004999 FT 2 0 41018 0 00 0049+85 NICHOLS RUN BMSBG 41/3005/0040/0000 5 0040/0000 LENGTH(AH 2536 BK 1986)
	003013 FT		003013 FT 2 0 41018 0 00 0030+06 5 0030/0000 LENGTH(AH 1986 BK 1954)
NOLTEE HILL RD (T310)	0020/1020		
2 0 41018 0 00 0010+58 BYPASS DR (T305)	001059 FT 0020/0000		001059 FT 5 0020/0000 LENGTH(AH 1954 BK 1059) SR 0220 0010/0642 OP ID 41/0220/0020/0944 SR 0220 0010/0569 OP ID 41/0220/0021/0984 000000 FT 2 0 41018 0 00 0000+00 NC NICHOLS RUN RD RAILROAD ST (SR3028 SEG 0014/1064) MFC BEGIN = E 5 0010/0000 LENGTH(AH 1059 BK 0000)
	000000 FT		
			

EXTRACT DATE: 12/28/2024 ROADWAY MANAGEMENT SYSTEM PAGE NUMBER: 420  
 PRINT DATE: 12/30/2024 SLD COUNTY/SR - ANNUAL PRINT COUNTY: LYCOMING  
 DIR: B TOTAL LEN: 7.185 MI. DIST: 03-2 SR: 3004  
 LEFT MUN: DUBOISTOWN B RIGHT MUN: DUBOISTOWN B

037939 FT



037939 FT  
 7160/0000 LENGTH(AH 0578 BK 3008)  
 INTER-AHD VALLEY ST  
 (BORO)  
 EUCLID AV  
 0150/3008 (SR0654 SEG 0220/0000)  
 ALLEY  
 (BORO)  
 SORTMAN AV  
 0150/2326 (BORO)

EXTRACT DATE: 12/28/2024 ROADWAY MANAGEMENT SYSTEM PAGE NUMBER: 419  
PRINT DATE: 12/30/2024 SLD COUNTY/SR - ANNUAL PRINT COUNTY: LYCOMING

DIR: B TOTAL LEN: 7.185 MI. DIST: 03-2 SR: 3004  
LEFT MUN: DUBOISTOWN B RIGHT MUN: DUBOISTOWN B

EDGEWOOD AV  
(BORO)

0150/0743

==

034931 FT

==

0150/0599  
034931 FT  
NC VA

WOODSIDE AV  
(BORO)  
DUBOISTOWN

ARMSTRONG T  
2 0 41015 0 00 0351+24

ALLEY ST  
FRENCH SETTLEMENT RD  
(T432)

5 0150/0000 LENGTH(AH 3008 BK 2475)  
MOSQUITO VALLEY RD

0140/2232  
0140/2129

(T434)  
BMS EN 41/3004/0140/2078  
2 0 41015 0 00 0347+47

MOSQUITO CRK

0140/2078 BMSBG 41/3004/0140/2078

032456 FT

032456 FT 2 0 41015 0 00 0324+44  
5 0140/0000 LENGTH(AH 2475 BK 2504)

029952 FT

029952 FT 2 0 41015 0 00 0299+49  
5 0130/0000 LENGTH(AH 2504 BK 2422)

027530 FT

027530 FT 2 0 41015 0 00 0275+27  
5 0120/0000 LENGTH(AH 2422 BK 2151)

025379 FT

025379 FT 2 0 41015 0 00 0253+76

EXTRACT DATE: 12/28/2024 ROADWAY MANAGEMENT SYSTEM PAGE NUMBER: 418  
PRINT DATE: 12/30/2024 SLD COUNTY/SR - ANNUAL PRINT COUNTY: LYCOMING

DIR: B TOTAL LEN: 7.185 MI. DIST: 03-2 SR: 3004  
LEFT MUN: ARMSTRONG T RIGHT MUN: ARMSTRONG T

BENNARDI DEVELOPMENT RD  
(T435)

022866 FT

0090/1853

020308 FT

017739 FT

015182 FT

012699 FT

0110/0000 LENGTH(AH 2151 BK 2513)

022866 FT 2 0 41015 0 00 0228+63  
0100/0000 LENGTH(AH 2513 BK 2558)

020308 FT 2 0 41015 0 00 0203+05  
0090/0000 LENGTH(AH 2558 BK 2569)

ARMSTRONG  
BASTRESS T  
0080/0384  
017739 FT 2 0 41015 0 00 0177+36  
0080/0000 LENGTH(AH 2569 BK 2557)

015182 FT 2 0 41015 0 00 0151+91  
0070/0000 LENGTH(AH 2557 BK 2483)

012699 FT 2 0 41015 0 00 0127+05  
0060/0000 LENGTH(AH 2483 BK 2804)

EXTRACT DATE: 12/28/2024 ROADWAY MANAGEMENT SYSTEM PAGE NUMBER: 417  
PRINT DATE: 12/30/2024 SLD COUNTY/SR - ANNUAL PRINT COUNTY: LYCOMING

DIR: B TOTAL LEN: 7.185 MI. DIST: 03-2 SR: 3004  
LEFT MUN: BASTRESS T RIGHT MUN: BASTRESS T

STROBE LN  
(PRDR)  
OLD CHURCH LN  
(PRDR)

009895 FT

==

009895 FT 2 0 41015 0 00 0098+97  
MOUNTAIN RD  
(T388)  
S 0050/0000 LENGTH(AH 2804 BK 2364)

007531 FT

==

007531 FT 2 0 41015 0 00 0075+33  
S 0040/0000 LENGTH(AH 2364 BK 2558)  
CROSS MTN LN  
(PRDR)  
0030/1970

0030/1416

==

0030/0911

==

004973 FT

004973 FT 2 0 41015 0 00 0049+74  
S 0030/0000 LENGTH(AH 2558 BK 2529)

002444 FT

002444 FT 2 0 41015 0 00 0024+44  
S 0020/0000 LENGTH(AH 2529 BK 2444)

000000 FT

000000 FT 2 0 41015 0 00 0000+00  
NC JACKS HOLLOW RD  
NIPPENOSE RD  
(SR0654 SEG 0050/0635)  
MFC BEGIN = E  
S 0010/0000 LENGTH(AH 2444 BK 0000)

EXTRACT DATE: 12/28/2024 ROADWAY MANAGEMENT SYSTEM PAGE NUMBER: 416  
PRINT DATE: 12/30/2024 SLD COUNTY/SR - ANNUAL PRINT COUNTY: LYCOMING  
DIR: B TOTAL LEN: .560 MI. DIST: 03-2 SR: 3003  
LEFT MUN: JERSEY SHORE B RIGHT MUN: JERSEY SHORE B

EXTRACT DATE: 12/28/2024 ROADWAY MANAGEMENT SYSTEM PAGE NUMBER: 415  
PRINT DATE: 12/30/2024 SLD COUNTY/SR - ANNUAL PRINT COUNTY: LYCOMING

DIR: B TOTAL LEN: .560 MI. DIST: 03-2 SR: 3003  
LEFT MUN: JERSEY SHORE B RIGHT MUN: JERSEY SHORE B

ALLEGHENY ST  
(SR3028 SEG 0050/2269) 0030/0704

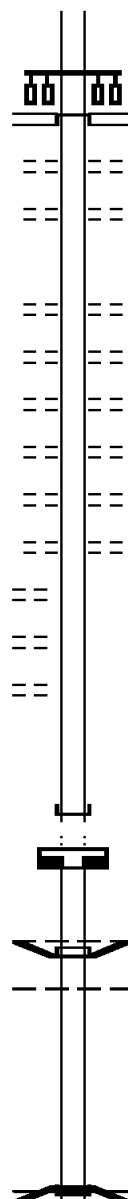
002254 FT

CEMETERY ST  
(BORO)  
MUIR AL  
(BORO)  
NELSON ST  
(BORO)

0020/0597  
0020/0398  
0020/0163  
000290 FT

000290 FT

000000 FT



INTER-AHD MAIN ST  
(SR0044 SEG 0430/0000)  
ALLEGHENY ST  
(SR0044 SEG 0430/0000)  
0030/0704  
0030/0471 BANK AV  
(BORO)  
SMITH ST  
(BORO)  
0030/0234 2 0 41017 0 01 0107+35  
002254 FT PLUM AL  
(BORO)  
5 0030/0000 LENGTH(AH 0704 BK 1964)  
THOMPSON ST  
(BORO)  
0020/1736 JUNOD AL  
(BORO)  
0020/1503 LOCUST ST  
(BORO)  
0020/1260 CENTER AL  
(BORO)  
0020/1021 ARCH ST  
(BORO)  
0020/0788 (BORO)  
000290 FT 2 0 41017 0 01 0087+77  
NC MA IN ST  
INTER-BK RIVER RD  
(T317)  
5 0020/0000 LENGTH(AH 1964 BK 0100)  
000290 FT  
7012/0000 LENGTH(AH 0100 BK 0290)  
BMSBN 41/3003/0010/0000  
INTER-AHD RIVER RD  
(T317)  
0010/0290 PORTER T  
PORTER  
0010/0145 PINE CREEK T  
000000 FT 2 0 41017 0 00 0000+00  
NC RIVER RD  
INTER-BK RIVER RD  
(T437)  
PINE CREEK  
BMSBG 41/3003/0010/0000  
MFC BEGIN = D  
5 0010/0000 LENGTH(AH 0290 BK 0000)



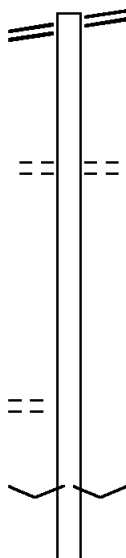
EXTRACT DATE: 12/28/2024 ROADWAY MANAGEMENT SYSTEM PAGE NUMBER: 414  
PRINT DATE: 12/30/2024 SLD COUNTY/SR - ANNUAL PRINT COUNTY: LYCOMING  
DIR: B TOTAL LEN: 3.276 MI. DIST: 03-2 SR: 3002  
LEFT MUN: LIMESTONE T RIGHT MUN: LIMESTONE T

SR 0044 SH 017299 FT  
(SR0044 SEG 0280/0000) 0070/2583

SHED RD  
(T346)

014716 FT

0060/0716  
012236 FT



017299 FT SR 0044 SH  
0070/2583 (SR0044 SEG 0280/0000)

0070/1080 SCHOOL HOUSE RD  
(T348)

014716 FT 2 0 41013 0 00 0185+31  
5 0070/0000 LENGTH(AH 2583 BK 2480)

012236 FT 2 0 41013 0 00 0160+00  
5 0060/0000 VILLAGE: OVAL  
LENGTH(AH 2480 BK 2468)

EXTRACT DATE: 12/28/2024 ROADWAY MANAGEMENT SYSTEM PAGE NUMBER: 413  
PRINT DATE: 12/30/2024 SLD COUNTY/SR - ANNUAL PRINT COUNTY: LYCOMING

DIR: B TOTAL LEN: 3.276 MI. DIST: 03-2 SR: 3002  
LEFT MUN: LIMESTONE T RIGHT MUN: LIMESTONE T

009768 FT

009768 FT 2 0 41013 0 00 0135+72  
S 0050/0000 LENGTH(AH 2468 BK 2557)

007211 FT

007211 FT 2 0 41013 0 00 0110+10  
S 0040/0000 LENGTH(AH 2557 BK 1775)

005436 FT

== 0030/0817 VAN BUREN RD  
(T330)  
005436 FT 2 0 41013 0 00 0092+31  
QUARRY RD  
S 0030/0000 (SR3001 SEG 0050/0000)  
LENGTH(AH 1775 BK 2921)

002515 FT

002515 FT 2 0 41014 0 00 0025+08  
VILLAGE: ORIOLE  
S 0020/0000 LENGTH(AH 2921 BK 2515)

2 0 41014 0 00 0000+00 000000 FT  
SR 0880 SH  
(SR0880 SEG 0010/1838) 0010/0000

NC MIDDLE RD  
SR 0880 SH  
(SR0880 SEG 0010/1838)  
INTER-BK DAVIDSON RD  
000000 FT (T309)  
MFC BEGIN = D  
S 0010/0000 LENGTH(AH 2515 BK 0000)

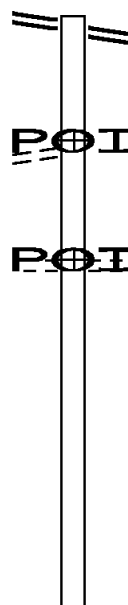
EXTRACT DATE: 12/28/2024 ROADWAY MANAGEMENT SYSTEM PAGE NUMBER: 412  
 PRINT DATE: 12/30/2024 SLD COUNTY/SR - ANNUAL PRINT COUNTY: LYCOMING  
 DIR: B TOTAL LEN: 2.988 MI. DIST: 03-2 SR: 3001  
 LEFT MUN: LIMESTONE T RIGHT MUN: LIMESTONE T

SR 0044 SH 015778 FT  
 (SR0044 SEG 0330/1186) 0060/3074

PRIVATE DR  
 (PRDR)

0060/1643

012704 FT



015778 FT SR 0044 SH  
 0060/3074 (SR0044 SEG 0330/1186)

0060/1643 (APRA) HANSON QUARRY

(APRA) HANSON QUARRY  
 PRIVATE DR

0060/0497 (PRDR)  
 012704 FT 2 0 41032 0 01 0034+96  
 5 0060/0000 LENGTH(AH 3074 BK 3486)

TR ANTES CRK  
 STRUCTURE LENGTH 31 FT

EXTRACT DATE: 12/28/2024 ROADWAY MANAGEMENT SYSTEM PAGE NUMBER: 411  
PRINT DATE: 12/30/2024 SLD COUNTY/SR - ANNUAL PRINT COUNTY: LYCOMING

DIR: B TOTAL LEN: 2.988 MI. DIST: 03-2 SR: 3001  
LEFT MUN: LIMESTONE T RIGHT MUN: LIMESTONE T

009218 FT

0050/0167 BMSID 41/3001/0050/0167  
009218 FT 2 0 41032 0 00 0000+00

MIDDLE RD  
(SR3002 SEG 0030/0000)  
LENGTH(AH 3486 BK 1701)

0050/0000

MAIN RD  
(T315)  
CHESTNUT RD  
(T313)

0040/1453

0040/1179

007517 FT

007517 FT 2 0 41013 0 00 0075+27

VILLAGE: ORIOLE  
LENGTH(AH 1701 BK 2477)

0040/0000

005040 FT

0030/0252 PINE WOODS RD  
(T303)  
005040 FT 2 0 41013 0 00 0050+47  
0030/0000 LENGTH(AH 2477 BK 2566)

0020/1945 BMSID 41/3001/0020/1933  
0 0 00000 0 00 0000+00

0020/1933 BMSBG 41/3001/0020/1933

002474 FT

002474 FT 2 0 41013 0 00 0024+77  
0020/0000 LENGTH(AH 2566 BK 2474)

SHADLE RD  
(T301)

0010/2094

000000 FT

0010/0623 THOMAS LN  
(CITY)  
000000 FT 2 0 41013 0 00 0000+00

NC QUARRY RD  
INTER-BK GROUPE RD  
(T425)  
MFC BEGIN = E

0010/0000 LENGTH(AH 2474 BK 0000)

EXTRACT DATE: 12/28/2024 ROADWAY MANAGEMENT SYSTEM PAGE NUMBER: 410  
PRINT DATE: 12/30/2024 SLD COUNTY/SR - ANNUAL PRINT COUNTY: LYCOMING

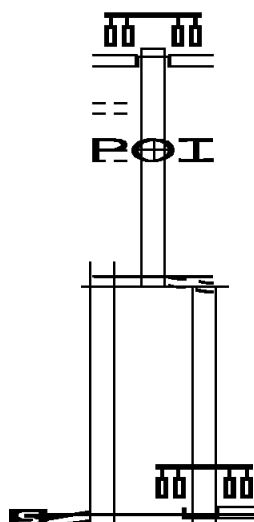
DIR: N TOTAL LEN: .182 MI. DIST: 03-2 SR: 2089  
LEFT MUN: WILLIAMSPORT C RIGHT MUN: WILLIAMSPORT C

SECOND ST  
(CITY)  
PRIVATE DR  
(PRDR)

000960 FT

0020/0543  
0020/0186  
000164 FT

0 0 00000 0 00 0000+00 000000 FT  
RAMP C RD  
(SR8006 SEG 0250/0160)  
MFC BEGIN = C  
LENGTH(AH 0164 BK 0000) 0011/0000



000945 FT  
INTER-AHD

0020/0796

0020/0186 (APRA) STAIMAN RECYCLIN  
000149 FT 0 0 00000 0 00 0000+00  
LC FROM VIA BELLA ST  
(CONN)  
MFC BEGIN = C  
LENGTH(AH 0796 BK 0149)

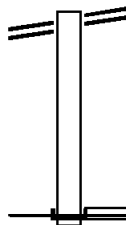
000000 FT 0 0 00000 0 00 0000+00  
NC HEPBURN ST  
VIA BELLA ST  
(SR8006 SEG 0250/0102)

INTER-BK RAMP B RD  
(SR8006 SEG 0020/0331)  
MFC BEGIN = C

0010/0000 LENGTH(AH 0149 BK 0000)

EXTRACT DATE: 12/28/2024 ROADWAY MANAGEMENT SYSTEM PAGE NUMBER: 409  
 PRINT DATE: 12/30/2024 SLD COUNTY/SR - ANNUAL PRINT COUNTY: LYCOMING  
 DIR: B TOTAL LEN: .106 MI. DIST: 03-2 SR: 2087  
 LEFT MUN: JORDAN T RIGHT MUN: JORDAN T

UNITYVILLE RD 000561 FT  
 (SR0042 SEG 0080/0995) 0010/0561  
 000000 FT



000561 FT UNITYVILLE RD  
 0010/0561 (SR0042 SEG 0080/0995)  
 000000 FT 0 0 00000 0 00 0000+00  
 NC SR 2087 SH  
 MORDAN HOLLOW RD  
 (SR2079 SEG 0010/0439)  
 INTER-BK MORDAN HOLLOW RD  
 (SR2079 SEG 0010/0439)  
 MFC BEGIN = E  
 0010/0000 LENGTH(AH 0561 BK 0000)

EXTRACT DATE: 12/28/2024 ROADWAY MANAGEMENT SYSTEM PAGE NUMBER: 408  
 PRINT DATE: 12/30/2024 SLD COUNTY/SR - ANNUAL PRINT COUNTY: LYCOMING  
 DIR: B TOTAL LEN: .000 MI. DIST: 03-2 SR: 2086  
 LEFT MUN: SHREWSBURY T RIGHT MUN: SHREWSBURY T

000000 FT  
 000000 FT  
 000000 FT  
 000000 FT



000000 FT  
 7040/0000 LENGTH(AH 3431 BK 2500)  
 000000 FT  
 7030/0000 LENGTH(AH 2500 BK 2500)  
 000000 FT  
 7020/0000 LENGTH(AH 2500 BK 2500)  
 000000 FT  
 7010/0000 LENGTH(AH 2500 BK 0000)

EXTRACT DATE: 12/28/2024 ROADWAY MANAGEMENT SYSTEM PAGE NUMBER: 407  
PRINT DATE: 12/30/2024 SLD COUNTY/SR - ANNUAL PRINT COUNTY: LYCOMING

DIR: B TOTAL LEN: .374 MI. DIST: 03-2 SR: 2085  
LEFT MUN: SHREWSBURY T RIGHT MUN: SHREWSBURY T

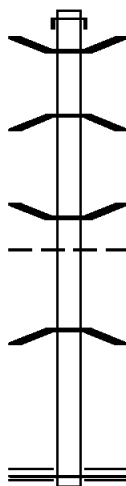
001975 FT

001975 FT AH-SULLIVAN (56)  
INTER-AHD SR 3001 SH  
0010/1975 (SR3001 SEG 0010/0000)  
0010/1843 BMSSEN 41/2085/0010/1819  
2 0 41083 0 00 0018+23  
SPRING RUN  
0010/1819 BMSBG 41/2085/0010/1819

0010/0408 BMSSEN 41/2085/0010/0309  
SHREWSBURY  
0010/0353 PENN T  
2 0 41083 0 00 0003+05

000000 FT

0010/0309 BMSBG 41/2085/0010/0309  
000000 FT 2 0 41083 0 00 0000+00  
NC ED KIN HILL RD  
MAIN ST  
(SR0220 SEG 0650/0000)  
MFC BEGIN = D  
0010/0000 LENGTH(AH 1975 BK 0000)





EXTRACT DATE: 12/28/2024 ROADWAY MANAGEMENT SYSTEM PAGE NUMBER: 406  
PRINT DATE: 12/30/2024 SLD COUNTY/SR - ANNUAL PRINT COUNTY: LYCOMING  
DIR: B TOTAL LEN: 3.166 MI. DIST: 03-2 SR: 2083  
LEFT MUN: SHREWSBURY T RIGHT MUN: SHREWSBURY T

016719 FT

016719 FT AH-SULLIVAN (56)  
INTER-AHD SR 3005 SH  
0070/1422 (SR3005 SEG 0010/0000)

015297 FT

015297 FT 2 0 41057 0 01 0160+00  
0070/0000 LENGTH(AH 1422 BK 3381)

011916 FT

011916 FT 2 0 41057 0 00 0118+89  
0060/0000 LENGTH(AH 3381 BK 3383)

EXTRACT DATE: 12/28/2024 ROADWAY MANAGEMENT SYSTEM PAGE NUMBER: 405  
PRINT DATE: 12/30/2024 SLD COUNTY/SR - ANNUAL PRINT COUNTY: LYCOMING

DIR: B TOTAL LEN: 3.166 MI. DIST: 03-2 SR: 2083  
LEFT MUN: SHREWSBURY T RIGHT MUN: SHREWSBURY T

2 0 41057 0 00 0085+26 008533 FT  
LAKE RUN RD  
(T662) 0050/0000

008533 FT

5 0050/0000 LENGTH(AH 3383 BK 2399)

0040/1287 BMS EN 41/2083/0040/1261  
2 0 41057 0 00 0061+18

LICK RUN  
0040/1261 BMSBG 41/2083/0040/1261

006134 FT

5 006134 FT 2 0 41057 0 00 0061+18  
5 0040/0000 LENGTH(AH 2399 BK 2382)

BIRCHSTILL RD  
(T603)

0030/0089  
003752 FT

5 003752 FT 2 0 41057 0 00 0037+62  
5 0030/0000 LENGTH(AH 2382 BK 1760)

001992 FT

5 001992 FT 2 0 41057 0 00 0019+97  
5 0020/0000 LENGTH(AH 1760 BK 1992)

POINT BETHEL RD  
(T602)  
LC FOR POINT BETHEL RD  
0010/1097  
0010/1036 (CONN)

000000 FT

000000 FT 2 0 41057 0 00 0000+00  
SR 0220 SH  
(SR0220 SEG 0570/0000)

SR 0220 SH  
(SR0220 SEG 0570/0000) 0010/0000

NC DEER LAKE RD  
MFC BEGIN = E  
5 0010/0000 LENGTH(AH 1992 BK 0000)

EXTRACT DATE: 12/28/2024 ROADWAY MANAGEMENT SYSTEM PAGE NUMBER: 404  
PRINT DATE: 12/30/2024 SLD COUNTY/SR - ANNUAL PRINT COUNTY: LYCOMING  
DIR: B TOTAL LEN: 2.255 MI. DIST: 03-2 SR: 2081  
LEFT MUN: SHREWSBURY T RIGHT MUN: SHREWSBURY T

EXTRACT DATE: 12/28/2024 ROADWAY MANAGEMENT SYSTEM PAGE NUMBER: 403  
PRINT DATE: 12/30/2024 SLD COUNTY/SR - ANNUAL PRINT COUNTY: LYCOMING

DIR: B TOTAL LEN: 2.255 MI. DIST: 03-2 SR: 2081  
LEFT MUN: SHREWSBURY T RIGHT MUN: SHREWSBURY T

2 0 41104 0 00 0098+43 009839 FT  
FOX RD  
(T601) 0050/0000

007024 FT

004516 FT

001998 FT

000000 FT

INTER-AHD HIGHLAND LAKE RD  
0050/2069 (T660)  
0050/1713 BIRCHSTILL RD (T603)

009839 FT

5 0050/0000 LENGTH(AH 2069 BK 2815)

5 007024 FT 2 0 41104 0 00 0070+27  
5 0040/0000 LENGTH(AH 2815 BK 2508)

5 004516 FT 2 0 41104 0 00 0045+18  
5 0030/0000 LENGTH(AH 2508 BK 2518)

5 001998 FT 2 0 41104 0 00 0019+99  
5 0020/0000 LENGTH(AH 2518 BK 1998)

000000 FT 2 0 41104 0 00 0000+00  
NC HIGHLAND LAKE RD  
SR 0220 SH  
(SR0220 SEG 0540/0000)  
MFC BEGIN = E  
5 0010/0000 LENGTH(AH 1998 BK 0000)

EXTRACT DATE: 12/28/2024	ROADWAY MANAGEMENT SYSTEM	PAGE NUMBER: 402
PRINT DATE: 12/30/2024	SLD COUNTY/SR - ANNUAL PRINT	COUNTY: LYCOMING
DIR: B	TOTAL LEN: 2.014 MI.	DIST: 03-2
LEFT MUN: JORDAN T	RIGHT MUN: JORDAN T	SR: 2079

[illegible]

EXTRACT DATE: 12/28/2024 ROADWAY MANAGEMENT SYSTEM PAGE NUMBER: 401  
PRINT DATE: 12/30/2024 SLD COUNTY/SR - ANNUAL PRINT COUNTY: LYCOMING  
DIR: B TOTAL LEN: 3.226 MI. DIST: 03-2 SR: 2077  
LEFT MUN: PENN T RIGHT MUN: PENN T

BEAVER LAKE RD 017031 FT  
(SR2061 SEG 0320/1717) 0080/2055

014976 FT

012488 FT

010127 FT

017031 FT BEAVER LAKE RD  
0080/2055 (SR2061 SEG 0320/1717)

014976 FT 2 0 41087 0 00 0149+83  
S 0080/0000 LENGTH(AH 2055 BK 2488)

012488 FT 2 0 41087 0 00 0125+21  
S 0070/0000 LENGTH(AH 2488 BK 2361)

010127 FT 2 0 41087 0 00 0101+60  
RISHEL HOLLOW RD  
(T706)  
S 0060/0000 LENGTH(AH 2361 BK 2319)

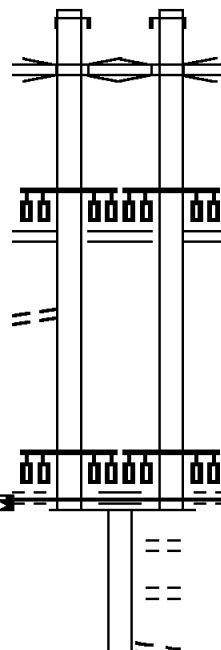
EXTRACT DATE: 12/28/2024 ROADWAY MANAGEMENT SYSTEM PAGE NUMBER: 400  
PRINT DATE: 12/30/2024 SLD COUNTY/SR - ANNUAL PRINT COUNTY: LYCOMING

DIR: B TOTAL LEN: 3.226 MI. DIST: 03-2 SR: 2077  
LEFT MUN: PENN T RIGHT MUN: PENN T

007808 FT		007808 FT	2 0 41087 0 00 0079+60
			PENN
			FRANKLIN T
		0050/0000	LENGTH(AH 2319 BK 2249)
005559 FT		005559 FT	2 0 41087 0 00 0055+72
		0040/0000	LENGTH(AH 2249 BK 2120)
003439 FT		003439 FT	2 0 41087 0 00 0034+52
			HARRIMAN RD
			(T708)
		0030/0000	LENGTH(AH 2120 BK 1881)
2 0 41087 0 00 0015+62 001558 FT		001558 FT	
REED RD			
(T527)			
0020/0000		0020/0000	LENGTH(AH 1881 BK 1558)
		0010/1231	BMSSEN 41/2077/0010/1182
			2 0 41087 0 00 0011+85
			BEAVER DAM RUN
		0010/1182	BMSBG 41/2077/0010/1182
		0010/0227	CIDER LN
			(T527)
		0010/0120	BMSSEN 41/2077/0010/0057
			2 0 41087 0 00 0000+61
			LITTLE MUNCY CREEK
		0010/0057	BMSBG 41/2077/0010/0057
000000 FT		000000 FT	2 0 41087 0 00 0000+00
			NC BEAVER RUN RD
			LAIRDSVILLE RD
			(SR0118 SEG 0200/1437)
			MFC BEGIN = D
		0010/0000	LENGTH(AH 1558 BK 0000)

EXTRACT DATE: 12/28/2024 ROADWAY MANAGEMENT SYSTEM PAGE NUMBER: 399  
PRINT DATE: 12/30/2024 SLD COUNTY/SR - ANNUAL PRINT COUNTY: LYCOMING  
DIR: B TOTAL LEN: 1.143 MI. DIST: 03-2 SR: 2075  
LEFT MUN: MONTOURSVILLE B RIGHT MUN: MONTOURSVILLE B

LOYALSOCK AV 006035 FT  
(SR0087 SEG 0005/0000) INTER-AHD 0031/1226  
I - 180 EB  
OP ID 41/0180/0384/1731 0031/1190  
RAMP J-2 RD  
(SR8014 SEG 0020/0000)  
RAMP J-1 RD  
(SR8014 SEG 0010/1518)  
FAIRVIEW DR  
(SR2043 SEG 0040/2291) 0031/0720  
  
LC TO PRIVATE ST  
(CONN) 0031/0086  
O O 00000 O O O 0000+00 004809 FT  
PRIVATE ST  
(PRDR)  
CLAIRE RD  
(BORO)  
  
MFC BEGIN = C  
LENGTH(AH 1226 BK 1535) 0031/0000



006035 FT  
INTER-AHD 0030/1226  
0030/1190  
LOYALSOCK AV  
(SR0087 SEG 0004/0000) I - 180 EB  
OP ID 41/0180/0384/1731  
RAMP J-2 RD  
(SR8014 SEG 0020/0000)  
RAMP J-1 RD  
(SR8014 SEG 0010/1518)  
FAIRVIEW DR  
(SR2043 SEG 0040/2291) 0030/0720  
  
004809 FT 1 O 00291 O O O 0047+87  
PRIVATE ST  
(PRDR)  
CLAIRE RD  
(BORO)  
  
MFC BEGIN = C  
LENGTH(AH 1226 BK 1535) 0030/0000  
PINE ST  
(BORO)  
PEARL BL  
(BORO)  
ARCH ST  
(BORO)



EXTRACT DATE: 12/28/2024 ROADWAY MANAGEMENT SYSTEM PAGE NUMBER: 398  
PRINT DATE: 12/30/2024 SLD COUNTY/SR - ANNUAL PRINT COUNTY: LYCOMING

DIR: B TOTAL LEN: 1.143 MI. DIST: 03-2 SR: 2075  
LEFT MUN: MONTTOURSVILLE B RIGHT MUN: MONTTOURSVILLE B

LC TO PRIVATE ST  
(CONN) 0020/0143  
1 0 00291 0 00 0032+88 003274 FT  
PRIVATE ST  
(PRDR)  
LOYALSOCK AV  
(BORO) 0020/0000  
(BORO AL) 0010/2982  
(BORO)  
  
BORO AL  
(BORO) 0010/2866

NORTH AL  
(BORO) 0010/0646  
  
000000 FT

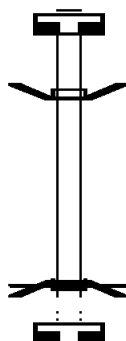
==  
0020/0433 WEAVER ST  
==  
0020/0280 (BORO)  
BORO AL  
(BORO)  
  
003274 FT  
  
NC LOYALSOCK AV  
5 0020/0000 LENGTH(AH 1535 BK 3274)  
  
0010/2883 NICELY AV  
(BORO)  
  
0010/2647 SIXTH AL  
(BORO)  
WELDON ST  
(BORO)  
BORO AL  
(BORO)  
0010/2179 (BORO)  
SPRUCE ST  
(BORO)  
0010/1949 (BORO)  
FOURTH ST  
(BORO)  
0010/1733 (BORO)  
THIRD ST  
(BORO)  
0010/1522 (BORO)  
ELM ST  
(BORO)  
0010/1282 (BORO)  
PETERS AL  
(BORO)  
0010/1089 (BORO)  
MULBERRY ST  
(BORO)  
0010/0876 (BORO)  
  
0010/0441 CHERRY ST  
(BORO)  
CRAWFORD AL  
(BORO)  
0010/0225 (BORO)  
000000 FT 1 0 00291 0 00 0000+00  
NC MONTTOUR ST  
BROAD ST  
(SR2014 SEG 0270/0000)  
  
INTER-BK MONTTOUR ST  
(BORO)  
MFC BEGIN = C  
5 0010/0000 LENGTH(AH 3274 BK 0000)

EXTRACT DATE: 12/28/2024 ROADWAY MANAGEMENT SYSTEM PAGE NUMBER: 397  
 PRINT DATE: 12/30/2024 SLD COUNTY/SR - ANNUAL PRINT COUNTY: LYCOMING  
 DIR: B TOTAL LEN: .003 MI. DIST: 03-2 SR: 2074  
 LEFT MUN: FRANKLIN T RIGHT MUN: FRANKLIN T

000018 FT

000000 FT

000000 FT



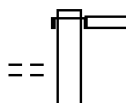
000018 FT  
 7014/0000 LENGTH(AH 0905 BK 0018)  
 INTER-AHD WINTERSTEEN RD  
 0012/0018 (T750)  
 000000 FT 2 0 19057 6 00 0001+39  
 NC WINTERSTEEN RD  
 INTER-BK WINTERSTEEN RD  
 (T750)  
 TRIB WEST BRANCH RUN  
 BMSBG 41/2074/0012/0000  
 MFC BEGIN = E  
 0012/0000 LENGTH(AH 0018 BK 0068)  
 000000 FT  
 7010/0000 LENGTH(AH 0068 BK 0000)

EXTRACT DATE: 12/28/2024 ROADWAY MANAGEMENT SYSTEM PAGE NUMBER: 396  
PRINT DATE: 12/30/2024 SLD COUNTY/SR - ANNUAL PRINT COUNTY: LYCOMING  
DIR: B TOTAL LEN: 4.508 MI. DIST: 03-2 SR: 2073  
LEFT MUN: PENN T RIGHT MUN: PENN T

POUST RD  
(T674)

023800 FT

0100/0321  
023296 FT



023800 FT  
INTER-AHD BEAVER LAKE RD  
(SR2061 SEG 0260/0000)  
GREEN VALLEY RD  
0100/0504 (SR2061 SEG 0260/0000)  
023296 FT 2 0 41085 0 01 0235+50

EXTRACT DATE: 12/28/2024 ROADWAY MANAGEMENT SYSTEM PAGE NUMBER: 395  
PRINT DATE: 12/30/2024 SLD COUNTY/SR - ANNUAL PRINT COUNTY: LYCOMING

DIR: B TOTAL LEN: 4.508 MI. DIST: 03-2 SR: 2073  
LEFT MUN: PENN T RIGHT MUN: PENN T

FRYMIRE HOLLOW RD  
(T670)

020102 FT

0080/1134

017731 FT

015090 FT

012507 FT

0100/0000 LENGTH(AH 0504 BK 3194)

020102 FT 2 0 41085 0 00 0200+79  
0090/0000 LENGTH(AH 3194 BK 2371)

017731 FT 2 0 41085 0 00 0176+82  
S FRYMIRE HOLLOW RD  
(T670)  
0080/0000 LENGTH(AH 2371 BK 2641)

015090 FT 2 0 41085 0 00 0150+91  
0070/0000 LENGTH(AH 2641 BK 2583)

0060/0200 LC FOR FRANTZ RD  
(CONN)  
012507 FT 2 0 41085 0 00 0125+57  
FRANTZ RD  
(T559)  
0060/0000 LENGTH(AH 2583 BK 2567)

EXTRACT DATE: 12/28/2024 ROADWAY MANAGEMENT SYSTEM PAGE NUMBER: 394  
PRINT DATE: 12/30/2024 SLD COUNTY/SR - ANNUAL PRINT COUNTY: LYCOMING

DIR: B TOTAL LEN: 4.508 MI. DIST: 03-2 SR: 2073  
LEFT MUN: PENN T RIGHT MUN: PENN T

	009940 FT			009940 FT 2 0 41085 0 00 0099+54
				5 0050/0000 LENGTH(AH 2567 BK 2432)
BARTO HOLLOW RD (T650)	0040/0437 007508 FT	==		007508 FT 2 0 41085 0 00 0074+93
				5 0040/0000 LENGTH(AH 2432 BK 2394)
	005114 FT			005114 FT 2 0 41085 0 00 0050+90
		==		GANDERBACK RD
				(T521)
				5 0030/0000 LENGTH(AH 2394 BK 2573)
				PENN DR
				(T250)
				0020/1933 BMS EN 41/2073/0020/1672
				0020/1700 2 0 41085 0 00 0042+07
				GREGGS RUN
				0020/1672 BMS BG 41/2073/0020/1672
				PENN
				0020/0882 WOLF T
	002541 FT			002541 FT 2 0 41085 0 00 0025+46
SPERRY DR (T152)	0010/2219	==		5 0020/0000 LENGTH(AH 2573 BK 2541)
SUNRISE DR (T200)	0010/1048	==		
	000000 FT	==		0010/0401 PRICE LN
				(T230)
				000000 FT 2 0 41085 0 00 0000+00
				NC BEAVER LAKE RD
				MAIN ST
				(SR0220 SEG 0436/1541)
				MFC BEGIN = D
				5 0010/0000 LENGTH(AH 2541 BK 0000)

EXTRACT DATE: 12/28/2024 ROADWAY MANAGEMENT SYSTEM PAGE NUMBER: 393  
PRINT DATE: 12/30/2024 SLD COUNTY/SR - ANNUAL PRINT COUNTY: LYCOMING

DIR: B TOTAL LEN: .028 MI. DIST: 03-2 SR: 2071  
LEFT MUN: WOLF T RIGHT MUN: WOLF T

000150 FT  
000150 FT  
000150 FT  
000150 FT  
000150 FT  
000150 FT  
000150 FT

000000 FT

000000 FT



000150 FT  
7050/0000 LENGTH(AH 3581 BK 3689)  
000150 FT  
7044/0000 LENGTH(AH 3689 BK 3600)  
000150 FT  
7040/0000 LENGTH(AH 3600 BK 3418)  
000150 FT  
7030/0000 LENGTH(AH 3418 BK 2229)  
000150 FT  
7020/0000 LENGTH(AH 2229 BK 1337)  
000150 FT  
7014/0000 LENGTH(AH 1337 BK 0150)  
BMSBN 41/2071/0012/0000  
PINE RUN RD  
0012/0150 (T868)  
000000 FT 2 0 41068 0 00 0178+41  
NC PINE RUN RD  
INTER-BK PINE RUN RD  
(T868)  
MUNCY CREEK  
BMSBG 41/2071/0012/0000  
0012/0000 LENGTH(AH 0150 BK 1121)  
000000 FT  
7010/0000 LENGTH(AH 1121 BK 0000)

EXTRACT DATE: 12/28/2024 ROADWAY MANAGEMENT SYSTEM PAGE NUMBER: 392  
PRINT DATE: 12/30/2024 SLD COUNTY/SR - ANNUAL PRINT COUNTY: LYCOMING  
DIR: B TOTAL LEN: .000 MI. DIST: 03-2 SR: 2070  
LEFT MUN: MORELAND T RIGHT MUN: MORELAND T

000000 FT  
000000 FT



000000 FT  
7010/0000 LENGTH(AH 1471 BK 2041)  
000000 FT  
7004/0000 LENGTH(AH 2041 BK 0000)

EXTRACT DATE: 12/28/2024 ROADWAY MANAGEMENT SYSTEM PAGE NUMBER: 391  
PRINT DATE: 12/30/2024 SLD COUNTY/SR - ANNUAL PRINT COUNTY: LYCOMING

DIR: B TOTAL LEN: 2.876 MI. DIST: 03-2 SR: 2069  
LEFT MUN: MORELAND T RIGHT MUN: MORELAND T

	015183 FT		015183 FT LAIRDSVILLE RD 0070/1766 (SR0118 SEG 0120/1586)
			0070/1150 OLD LAIRDSVILLE RD (T509)
2 0 41075 0 01 0155+52	013417 FT		013417 FT
OLD LAIRDSVILLE RD	0070/0000		0070/0000 LENGTH(AH 1766 BK 1546) BMSBN 41/2069/0060/0937
(T509)			0060/0951 2 0 41075 0 01 0149+30 BRIDGE CLOSED
			0060/0936 BROAD RUN BMSBG 41/2069/0060/0937
	011871 FT		011871 FT 2 0 41075 0 01 0139+94 0060/0000 LENGTH(AH 1546 BK 1843)
	010028 FT		010028 FT 2 0 41075 0 01 0121+58 0050/0000 LENGTH(AH 1843 BK 2232)
JOB SPRING RD	0040/1955		
(T642)			



EXTRACT DATE: 12/28/2024 ROADWAY MANAGEMENT SYSTEM PAGE NUMBER: 390  
PRINT DATE: 12/30/2024 SLD COUNTY/SR - ANNUAL PRINT COUNTY: LYCOMING

DIR: B TOTAL LEN: 2.876 MI. DIST: 03-2 SR: 2069  
LEFT MUN: MORELAND T RIGHT MUN: MORELAND T

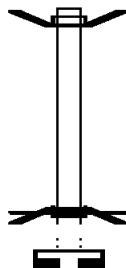
	007796 FT		007796 FT 2 0 41075 0 01 0099+32
LC FOR CHURCH DR			0040/0000 LENGTH(AH 2232 BK 2432)
(CONN)	0030/2238		
CHURCH DR			
(T644)	0030/1938		
			BROAD RUN
			STRUCTURE LENGTH 18 FT
			BMSID 41/2069/0030/1577
WALLIS RD			
(SR2067 SEG 0050/1660)	0030/1220		
			DAIRY FARM RD
			(T660)
	005364 FT		005364 FT 2 0 41075 0 00 0074+63
			0030/0000 LENGTH(AH 2432 BK 2532)
REECE RD			
(T445)	0020/0357		
	002832 FT		0020/0113 BMSID 41/2069/0020/0000
			002832 FT 2 0 41075 0 00 0049+32
			L. MUNCY CRK.
			BMSBG 41/2069/0020/0000
			MFC BEGIN = E
			0020/0000 LENGTH(AH 2532 BK 2832)
	000000 FT		000000 FT 2 0 41075 0 00 0021+44
			NC MORELAND TWP RD
			INTER-BK MORELAND BAPTIST RD
			(SR2019 SEG 0020/0000)
MORELAND BAPTIST RD			MFC BEGIN = D
(SR2019 SEG 0020/0000)	0010/0000		0010/0000 LENGTH(AH 2832 BK 0000)

EXTRACT DATE: 12/28/2024 ROADWAY MANAGEMENT SYSTEM PAGE NUMBER: 389  
 PRINT DATE: 12/30/2024 SLD COUNTY/SR - ANNUAL PRINT COUNTY: LYCOMING  
 DIR: B TOTAL LEN: .054 MI. DIST: 03-2 SR: 2068  
 LEFT MUN: WILLIAMSPORT C RIGHT MUN: WILLIAMSPORT C

000284 FT

000000 FT

000000 FT

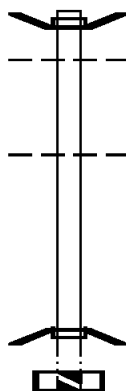


000284 FT BMS EN 41/2068/0010/0000  
 INTER-AHD THIRD ST  
 0010/0284 (CITY)  
 000000 FT 1 0 00023 5 00 0038+71  
 NC TH IRD ST  
 INTER-BK THIRD ST  
 (CITY)  
 LYCOMING CREEK  
 BMSBG 41/2068/0010/0000  
 MFC BEGIN = B  
 0010/0000 LENGTH(AH 0284 BK 0100)  
 000000 FT  
 7008/0000 LENGTH(AH 0100 BK 0000)

DIR: B	TOTAL LEN:	1.762 MI.	DIST: 03-2	SR: 2067
LEFT MUN: MORELAND T			RIGHT MUN: MORELAND T	
009301 FT			009301 FT	7064/0000 LENGTH(AH 0100 BK 1660)
			INTER-AHD	DAIRY FARM RD
				(T660)
			0050/1660	MORELAND TOWNSHIP RD
				(SR2069 SEG 0030/1220)
			0050/0506	BMS EN 41/2067/0050/0480
				2 0 41074 0 00 0069+77
				BROAD RUN
007641 FT			0050/0480	BMS BG 41/2067/0050/0480
			007641 FT	2 0 41074 0 00 0064+96
			0050/0000	LENGTH(AH 1660 BK 1490)
			006151 FT	2 0 41074 0 00 0050+03
			0040/0000	LENGTH(AH 1490 BK 2333)
			0030/0646	REECE RD
				(T445)
003818 FT			003818 FT	2 0 41074 0 00 0026+66
			0030/0000	LENGTH(AH 2333 BK 2661)
			001157 FT	2 0 41074 0 00 0000+00
				CEMETERY RD
				(T626)
			0020/0000	LENGTH(AH 2661 BK 1157)
			000000 FT	2 0 41073 0 00 0000+00
				NC WA LLIS RD
				SR 0442 SH
				(SR0442 SEG 0150/0000)
				MFC BEGIN = E
			0010/0000	LENGTH(AH 1157 BK 0000)

EXTRACT DATE: 12/28/2024 ROADWAY MANAGEMENT SYSTEM PAGE NUMBER: 387  
 PRINT DATE: 12/30/2024 SLD COUNTY/SR - ANNUAL PRINT COUNTY: LYCOMING  
 DIR: B TOTAL LEN: .201 MI. DIST: 03-2 SR: 2066  
 LEFT MUN: WILLIAMSPORT C RIGHT MUN: WILLIAMSPORT C

001059 FT














000000 FT

000000 FT

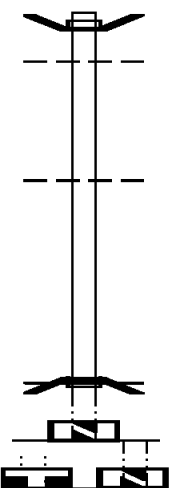
001059 FT BMS EN 41/2066/0010/0000  
 INTER-AHD MAYNARD ST  
 0010/1059 (CITY)  
 0010/1022 WILLIAMSPORT  
 LOYALSOCK T  
 LOYALSOCK  
 0010/0041 SOUTH WILLIAMSPORT B  
 000000 FT 1 0 00331 4 00 0002+41  
 NC MAYNARD ST  
 INTER-BK MAYNARD ST  
 (BORO)  
 WEST BR SUSQ RIVER  
 BMSBG 41/2066/0010/0000  
 5 0010/0000 LTH AH 001059 BK 000241  
 000000 FT  
 7006/0000 LTH AH 000241 BK 000000

EXTRACT DATE: 12/28/2024 ROADWAY MANAGEMENT SYSTEM PAGE NUMBER: 386  
 PRINT DATE: 12/30/2024 SLD COUNTY/SR - ANNUAL PRINT COUNTY: LYCOMING  
 DIR: B TOTAL LEN: .000 MI. DIST: 03-2 SR: 2065  
 LEFT MUN: WILLIAMSPORT C RIGHT MUN: WILLIAMSPORT C

000000 FT		000000 FT	
000000 FT		7060/0000	LENGTH(AH 1700 BK 3000)
000000 FT		000000 FT	
000000 FT		7050/0000	LENGTH(AH 3000 BK 3000)
000000 FT		000000 FT	
000000 FT		7040/0000	LENGTH(AH 3000 BK 1973)
000000 FT		000000 FT	
000000 FT		7030/0000	LENGTH(AH 1973 BK 2695)
000000 FT		000000 FT	
000000 FT		7020/0000	LENGTH(AH 2695 BK 3000)
000000 FT		000000 FT	
		7010/0000	LENGTH(AH 3000 BK 0000)

EXTRACT DATE: 12/28/2024 ROADWAY MANAGEMENT SYSTEM PAGE NUMBER: 385  
PRINT DATE: 12/30/2024 SLD COUNTY/SR - ANNUAL PRINT COUNTY: LYCOMING

DIR: B TOTAL LEN: .287 MI. DIST: 03-2 SR: 2064  
LEFT MUN: WILLIAMSPORT C RIGHT MUN: WILLIAMSPORT C

001516 FT		001516 FT BMS EN 41/2064/0010/0000 INTER-AHD ARCH ST 0010/1516 (CITY) 0010/1373 WILLIAMSPORT LOYALSOCK T
000000 FT		0010/0036 LOYALSOCK 000000 FT DUBOISTOWN B 2 0 41132 7 00 0007+65 NC ARCH ST INTER-BK ARCH ST (BORO) WEST BR SUSQUEHANNA RVR BMSBG 41/2064/0010/0000 MFC BEGIN = C
000000 FT		5 0010/0000 LTH AH 001516 BK 000765 000000 FT 7008/0000 LTH AH 000765 BK 000543 000000 FT 7006/0000 LTH AH 000543 BK 000000
LENGTH(AH 0543 BK 0000) 7007/0000		

EXTRACT DATE: 12/28/2024 ROADWAY MANAGEMENT SYSTEM PAGE NUMBER: 384  
PRINT DATE: 12/30/2024 SLD COUNTY/SR - ANNUAL PRINT COUNTY: LYCOMING  
DIR: B TOTAL LEN: 1.895 MI. DIST: 03-2 SR: 2063  
LEFT MUN: MORELAND T RIGHT MUN: MORELAND T

010004 FT  
010004 FT



010004 FT  
7070/0000 LENGTH(AH 0640 BK 3000)  
010004 FT

EXTRACT DATE: 12/28/2024 ROADWAY MANAGEMENT SYSTEM PAGE NUMBER: 383  
PRINT DATE: 12/30/2024 SLD COUNTY/SR - ANNUAL PRINT COUNTY: LYCOMING

DIR: B TOTAL LEN: 1.895 MI. DIST: 03-2 SR: 2063  
LEFT MUN: MORELAND T RIGHT MUN: MORELAND T

010004 FT

010004 FT

007757 FT

004757 FT

003001 FT

000000 FT

7064/0000 LENGTH(AH 3000 BK 2015)

010004 FT

7060/0000 LENGTH(AH 2015 BK 2085)

010004 FT

7050/0000 LENGTH(AH 2085 BK 2247)

INTER-AHD NEUFER HOLLOW RD

(T476)

MCCOY RD

0040/2247 (T474)

007757 FT 2 0 41072 0 00 0077+55

0040/0000 LENGTH(AH 2247 BK 3000)

MORELAND

0030/0460 WOLF T

004757 FT 2 0 41072 0 00 0047+49

0030/0000 LENGTH(AH 3000 BK 1756)

WOLF

0020/0982 MUNCY CREEK T

003001 FT 2 0 41072 0 00 0029+98

0020/0000 LENGTH(AH 1756 BK 3001)

000000 FT 2 0 41072 0 00 0000+00

NC NEUFER HOLLOW RD

SR 0442 SH

(SR0442 SEG 0070/0035)

MFC BEGIN = E

0010/0000 LENGTH(AH 3001 BK 0000)



EXTRACT DATE: 12/28/2024 ROADWAY MANAGEMENT SYSTEM PAGE NUMBER: 382  
PRINT DATE: 12/30/2024 SLD COUNTY/SR - ANNUAL PRINT COUNTY: LYCOMING

DIR: E TOTAL LEN: .233 MI. DIST: 03-2 SR: 2062  
LEFT MUN: WILLIAMSPORT C RIGHT MUN: WILLIAMSPORT C

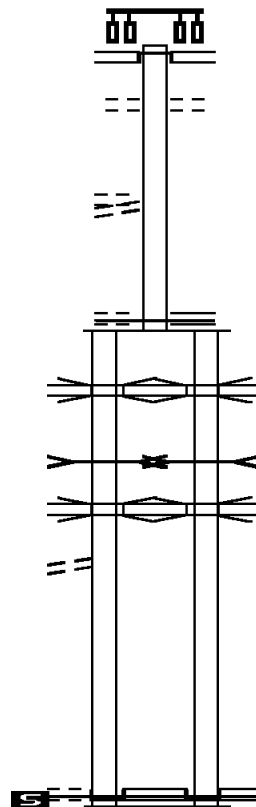
CANAL ST  
(CITY)  
TO VIA BELLA DR  
(CONN)

VIA BELLA DR  
(CITY)

```

S.R.0180 WBL
OP ID 41/0180/0335/1237 0005/0406
PENN ST.STORM SEWER
STRUCTURE LENGTH 16 FT
BMSID 41/2062/0005/0326 0005/0326
S.R.0180 EBL
OP ID 41/0180/0334/1327 0005/0314
LC TO BASIN ST
(CONN) 0005/0053
1 0 00289 8 00 0020+54 000000 FT
NC BASIN ST
JEFFERSON LN
(CITY)
BASIN ST
(SR2062 SEG 0004/0000)
RAMP B RD INTER-BK
(SR8008 SEG 0750/0000)
MFC BEGIN = C
LENGTH(AH 0562 BK 0000) 0005/0000

```



```

001228 FT
INTER-AHD BASIN ST
(CITY)
THIRD ST
(SR2014 SEG 0160/0811)

0010/0665
0010/0430 CHURCH ST
(CITY)

```

```

000563 FT 1 0 00018 1 00 0000+00
          RAMP A RD
          (SR8008 SEG 0500/0595)
          MFC BEGIN = C
0010/0000 LENGTH(AH 0665 BK 0563)

```

```

0004/0406  OP ID 41/0180/WBL
             PENN ST 41/0180/0335/1237
             STRUCTURE LENGTH 16 FT
0004/0403  BMS ID 41/2062/0005/0326
             S. R. 0180/EBL
0004/0314  OP ID 41/0180/0334/1327

```

```

000000 FT 1 0 00289 8 00 0020+54
      NC BASIN ST
      RAMP B RD
      (SR8008 SEG 0750/0000)
      BASIN ST
      (SR2062 SEG 0005/0000)
INTER-BK JEFFERSON LN
      (CITY)
      MFC BEGIN = C
0004/0000 LENGTH(AH 0563 BK 0000)

```

EXTRACT DATE: 12/28/2024 ROADWAY MANAGEMENT SYSTEM PAGE NUMBER: 381  
PRINT DATE: 12/30/2024 SLD COUNTY/SR - ANNUAL PRINT COUNTY: LYCOMING

DIR: B TOTAL LEN: 12.584 MI. DIST: 03-2 SR: 2061  
LEFT MUN: PENN T RIGHT MUN: PENN T

066442 FT

066442 FT AH-SULLIVAN (56)  
INTER-AHD BEAVER LAKE RD  
0360/2464 (SR2001 SEG 0010/0000)

063978 FT

063978 FT 2 0 41085 0 01 0459+26  
0360/0000 LENGTH(AH 2464 BK 1295)

2 0 41085 0 01 0446+31 062683 FT  
MYERS RD  
(T698) 0350/0000

062683 FT  
0350/0000 LENGTH(AH 1295 BK 2689)  
JANET HOCK RD  
0340/2588 (T704)

059994 FT

0340/0041 BMS EN 41/2061/0340/0000  
059994 FT 2 0 41085 0 01 0420+51  
BEAVER RUN  
BMSBG 41/2061/0340/0000  
0340/0000 LENGTH(AH 2689 BK 1642)

058352 FT

058352 FT 2 0 41085 0 01 0403+90  
LOGUE HILL RD  
(T571)  
0330/0000 LENGTH(AH 1642 BK 2858)

0320/1717 BEAVER RUN RD  
(SR2077 SEG 0080/2055)  
0320/1644 HESS HILL RD  
(T696)

DIR: B                      TOTAL LEN:    12.584 MI.                      DIST: 03-2                      SR: 2061  
LEFT MUN: PENN T                      RIGHT MUN: PENN T

EXTRACT DATE: 12/28/2024 ROADWAY MANAGEMENT SYSTEM PAGE NUMBER: 379  
PRINT DATE: 12/30/2024 SLD COUNTY/SR - ANNUAL PRINT COUNTY: LYCOMING

DIR: B TOTAL LEN: 12.584 MI. DIST: 03-2 SR: 2061  
LEFT MUN: PENN T RIGHT MUN: PENN T

		==	0260/0478	ELECTION HOUSE HILL RD
	041987 FT		041987 FT	(T565)
			2 0 41085 0 01	0240+54
BEAVER LAKE RD			NC BEAVER LAKE RD	
(SR2073 SEG 0100/0504)	0260/0000	==	5 0260/0000	MFC BEGIN = D
				LENGTH(AH 3757 BK 2280)
	039707 FT		039707 FT	2 0 41086 0 00 0231+74
				TR. SUGAR RUN
				STRUCTURE LENGTH 9 FT
		<==	5 0250/0000	BMSID 41/2061/0250/0000
				LENGTH(AH 2280 BK 2320)
	037387 FT		037387 FT	2 0 41086 0 00 0209+16
			5 0240/0000	LENGTH(AH 2320 BK 1751)
		==	0230/0706	SNYDER RD
				(T712)
	035636 FT		035636 FT	2 0 41086 0 00 0191+20
			5 0230/0000	LENGTH(AH 1751 BK 2918)
S FRYMIRE HOLLOW RD		==	0220/1387	SNYDER RD
(T563)	0220/1387	==		(T712)
		==	0220/1011	HUDDY HILL RD
				(T563)
2 0 41086 0 00 0163+25	032718 FT		032718 FT	

EXTRACT DATE: 12/28/2024 ROADWAY MANAGEMENT SYSTEM PAGE NUMBER: 378  
PRINT DATE: 12/30/2024 SLD COUNTY/SR - ANNUAL PRINT COUNTY: LYCOMING

DIR: B TOTAL LEN: 12.584 MI. DIST: 03-2 SR: 2061  
LEFT MUN: PENN T RIGHT MUN: PENN T

FRANTZ RD (T559)	0220/0000	==	5 0220/0000 LENGTH(AH 2918 BK 2094)
GANDERBACK RD (T521)	0210/0145 030624 FT	==	5 030624 FT 2 0 41086 0 00 0142+28 5 0210/0000 LENGTH(AH 2094 BK 2017)
	028607 FT	==	0200/0165 DR POUST RD 028607 FT (T646) 2 0 41086 0 00 0120+89 TRIBUTARY TO SUGAR RUN STRUCTURE LENGTH 12 FT BMSID 41/2061/0200/0000 5 0200/0000 LENGTH(AH 2017 BK 2709) PENN 0190/2190 MORELAND T
	025898 FT	==	025898 FT 2 0 41086 0 00 0097+00 NEUHARD RD (T646) 5 0190/0000 LENGTH(AH 2709 BK 2013)
LC FOR CRAWLEY RD (CONN) 2 0 41086 0 00 0073+67 CRAWLEY RD (T668)	0180/0340 023885 FT 0180/0000	== ==	023885 FT 5 0180/0000 LENGTH(AH 2013 BK 2859)
		RBR RBR	0170/2280 BMSID 41/2061/0170/2204 2 0 41086 0 00 0067+27 P3

EXTRACT DATE: 12/28/2024 ROADWAY MANAGEMENT SYSTEM PAGE NUMBER: 377  
PRINT DATE: 12/30/2024 SLD COUNTY/SR - ANNUAL PRINT COUNTY: LYCOMING

DIR: B TOTAL LEN: 12.584 MI. DIST: 03-2 SR: 2061  
LEFT MUN: MORELAND T RIGHT MUN: MORELAND T

LC FOR ECHO VALLEY RD  
(CONN)  
ECHO VALLEY RD  
(PRDR)

021026 FT

019043 FT

0150/1836

0150/1751

016508 FT

016508 FT

016508 FT

016508 FT

016508 FT

0170/2204 SUGAR RUN  
BMSBG 41/2061/0170/2204










0170/0646 MORELAND  
PENN T  
0170/0033 BMSBN 41/2061/0170/0000  
021026 FT 2 0 41086 0 00 0045+09  
SUGAR RUN  
BMSBG 41/2061/0170/0000  
0170/0000 LENGTH(AH 2859 BK 1983)

0160/0825 PENN  
WOLF T  
019043 FT 2 0 41086 0 00 0025+26  
NC GREEN VALLEY RD  
0160/0000 LENGTH(AH 1983 BK 2535)

0150/0531 BMSBN 41/2061/0150/0516  
2 0 41086 0 00 0005+08  
LITTLE SUGAR RUN  
0150/0516 BMSBG 41/2061/0150/0516  
016508 FT 2 0 41086 0 00 0000+00  
LAIRDSVILLE RD  
(SR0118 SEG 0040/1018)  
NC GR  
INTER-BK GREEN VALLEY RD  
LAIRDSVILLE RD  
(SR0118 SEG 0040/1018)  
MFC BEGIN = E  
0150/0000 LTH AH 002535 BK 002104  
016508 FT  
7144/0000 LTH AH 002104 BK 003201  
016508 FT  
7140/0000 LENGTH(AH 3201 BK 2590)  
016508 FT  
7130/0000 LENGTH(AH 2590 BK 2481)  
016508 FT  
7120/0000 LENGTH(AH 2481 BK 2239)

EXTRACT DATE: 12/28/2024 ROADWAY MANAGEMENT SYSTEM PAGE NUMBER: 376  
PRINT DATE: 12/30/2024 SLD COUNTY/SR - ANNUAL PRINT COUNTY: LYCOMING

DIR: B TOTAL LEN: 12.584 MI. DIST: 03-2 SR: 2061  
LEFT MUN: MUNCY CREEK T RIGHT MUN: MUNCY CREEK T

016508 FT		016508 FT	
016508 FT		7110/0000 LENGTH(AH 2239 BK 2858)	
016508 FT		016508 FT	
016508 FT		7100/0000 LENGTH(AH 2858 BK 2992)	
016508 FT		016508 FT	
		7090/0000 LENGTH(AH 2992 BK 0360)	
		016508 FT	
		7082/0000 LENGTH(AH 0360 BK 0942)	
		INTER-AHD CLARKSTOWN RD	
SR 0442 SH		(T863)	
(SR0442 SEG 0050/0000) 0080/0942		SR 0442 SH	
		(SR0442 SEG 0050/0000)	
		MUNCY CREEK T	
		BUCKS ST RD	
		(T439)	
015566 FT		0080/0277	
		0080/0113	
		015566 FT	
		2 0 41063 0 00 0155+00	
		L. MUNCY CR.	
		BMSBG 41/2061/0080/0000	
		0080/0000 LENGTH(AH 0942 BK 1454)	
		BITLER HILL RD	
		(T436)	
		0070/1414	
014112 FT		014112 FT	
		2 0 41063 0 00 0140+61	
		0070/0000 LENGTH(AH 1454 BK 2539)	
		011573 FT	
		2 0 41063 0 00 0115+31	
		0060/0000 LENGTH(AH 2539 BK 2544)	
CONFER LN			
(T598)			
0050/1355			
009029 FT		009029 FT	
		2 0 41063 0 00 0089+82	
		0050/0000 LENGTH(AH 2544 BK 2512)	
FOGLEMAN RD			
(T444)			
0040/1843		0040/1843	
		KIESS CROSS RD	
		(T444)	

EXTRACT DATE: 12/28/2024 ROADWAY MANAGEMENT SYSTEM PAGE NUMBER: 375  
PRINT DATE: 12/30/2024 SLD COUNTY/SR - ANNUAL PRINT COUNTY: LYCOMING

DIR: B TOTAL LEN: 12.584 MI. DIST: 03-2 SR: 2061  
LEFT MUN: MUNCY CREEK T RIGHT MUN: MUNCY CREEK T

006517 FT

006517 FT 2 0 41063 0 00 0064+70  
S 0040/0000 LENGTH(AH 2512 BK 2485)

004032 FT

0030/0997 MUNCY EXCHANGE RD  
(SR2009 SEG 0090/2822)  
S.R. 0180 WB  
0030/0883 OP ID 41/0180/0481/0632  
I - 180 EB  
0030/0799 OP ID 41/0180/0480/0636  
004032 FT 2 0 41063 0 00 0039+73  
S 0030/0000 LENGTH(AH 2485 BK 2842)

001190 FT









0020/1240 BMS EN 41/2061/0020/1207  
2 0 41063 0 00 0023+41  
GLADE RUN  
0020/1207 BMSBG 41/2061/0020/1207  
LC FROM OLD GLADE RUN R  
(CONN)  
0020/0950 OLD GLADE RUN RD  
(T430)  
0020/0857

000000 FT

001190 FT 2 0 41063 0 00 0011+93  
NC CLARKSTOWN RD  
MUNCY CREEK  
MUNCY B  
S 0020/0000 LENGTH(AH 2842 BK 1190)  
BROADWAY ST  
0010/0845 (BORO)  
RITTER AL  
0010/0626 (BORO)  
WASHINGTON ST  
0010/0396 (BORO)  
GREEN AL  
0010/0211 (BORO)  
000000 FT 2 0 41063 0 00 0000+00  
NC NEW ST  
MAIN ST  
(SR2014 SEG 0490/0537)  
MFC BEGIN = D  
S 0010/0000 LENGTH(AH 1190 BK 0000)



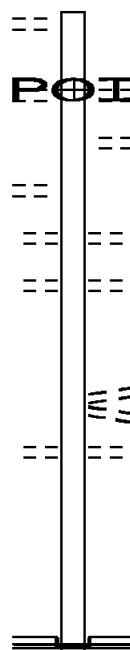
EXTRACT DATE: 12/28/2024 ROADWAY MANAGEMENT SYSTEM PAGE NUMBER: 374  
 PRINT DATE: 12/30/2024 SLD COUNTY/SR - ANNUAL PRINT COUNTY: LYCOMING  
 DIR: B TOTAL LEN: .000 MI. DIST: 03-2 SR: 2059  
 LEFT MUN: MONTOURSVILLE B RIGHT MUN: MONTOURSVILLE B

000000 FT		000000 FT	
000000 FT		7040/0000	LENGTH(AH 1097 BK 1762)
000000 FT		000000 FT	
000000 FT		7030/0000	LENGTH(AH 1762 BK 2532)
000000 FT		000000 FT	
000000 FT		7020/0000	LENGTH(AH 2532 BK 1459)
000000 FT		000000 FT	
000000 FT		7010/0000	LENGTH(AH 1459 BK 0100)
		000000 FT	
		7002/0000	LENGTH(AH 0100 BK 0000)

EXTRACT DATE: 12/28/2024 ROADWAY MANAGEMENT SYSTEM PAGE NUMBER: 373  
 PRINT DATE: 12/30/2024 SLD COUNTY/SR - ANNUAL PRINT COUNTY: LYCOMING  
 DIR: B TOTAL LEN: .280 MI. DIST: 03-2 SR: 2058  
 LEFT MUN: MONTOURSVILLE B RIGHT MUN: MONTOURSVILLE B

PENNDOT DISTRICT OFFICE 001477 FT  
 (GOVT) 0010/1477  
 PENNDOT DISTRICT OFFICE  
 (GOVT) 0010/1368  
 PENNDOT DISTRICT OFFICE  
 (GOVT) 0010/1003

000000 FT



001477 FT  
 (APRA) PENNDOT STOCKPIL  
 PENNDOT STOCKPILE 01  
 0010/1368 (GOVT)  
 PENNDOT STOCKPILE 01  
 0010/1270 (GOVT)  
 TOMBS LN  
 0010/0952 (BORO)  
 BORO AL  
 0010/0683 (BORO)  
 ARCH ST  
 (BORO)  
 NC JORDAN AV  
 JORDAN AV  
 0010/0440 (BORO)  
 BORO AL  
 0010/0207 (BORO)  
 000000 FT 1 0 00018 4 00 0000+00  
 NC ARCH ST  
 BROAD ST  
 (SR2014 SEG 0270/0482)  
 INTER-BK ARCH ST  
 (BORO)  
 MFC BEGIN = E  
 0010/0000 LENGTH(AH 1477 BK 0000)

EXTRACT DATE: 12/28/2024	ROADWAY MANAGEMENT SYSTEM	PAGE NUMBER: 372
PRINT DATE: 12/30/2024	SLD COUNTY/SR - ANNUAL PRINT	COUNTY: LYCOMING
DIR: B	TOTAL LEN: 2.968 MI.	DIST: 03-2
LEFT MUN: WOLF T	RIGHT MUN: WOLF T	SR: 2057

[illegible]

SLOWHAND DR  
(PRDR)

0070/1127

0 1 3 1 4 1 F T

WOLF  
MUNCY T

0060 / 1409

ELLIS ARTLEY RD  
(SR2040 SEG 0040/1765)  
FOR SR 2040 AND 2057  
(CONN)

0060/0149

0060/0034

```

015672 FT
7120/0000 LENGTH(AH 1714 BK 3578)
015672 FT
7110/0000 LENGTH(AH 3578 BK 3833)
015672 FT
7100/0000 LENGTH(AH 3833 BK 1583)
015672 FT
7090/0000 LENGTH(AH 1583 BK 2451)
015672 FT
7080/0000 LTH AH 002451 BK 000100
015672 FT
7074/0000 LTH AH 000100 BK 002531
SR 0220 SH
0070/2531 (SR0220 SEG 0410/0000)

```

0070/1127 CEMETERY DR  
(T400)

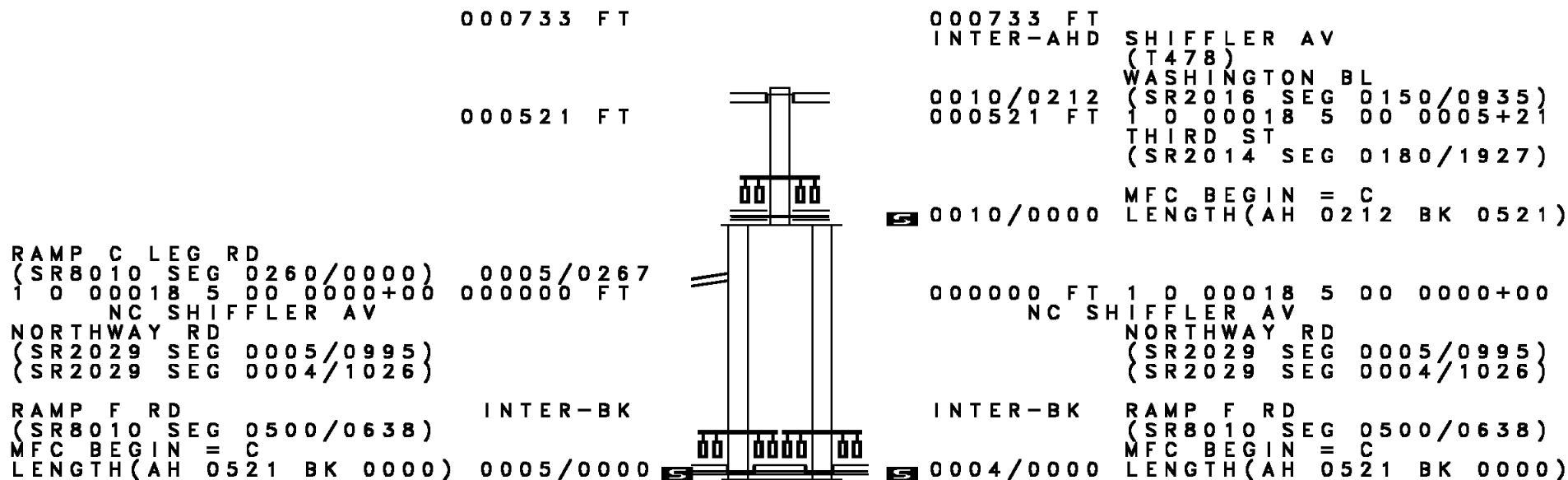
013141 FT 2 0 41066 0 00 0086+21  
0070/0000 LENGTH(AH 2531 BK 2563)

EXTRACT DATE: 12/28/2024 ROADWAY MANAGEMENT SYSTEM PAGE NUMBER: 371  
PRINT DATE: 12/30/2024 SLD COUNTY/SR - ANNUAL PRINT COUNTY: LYCOMING

DIR: B TOTAL LEN: 2.968 MI. DIST: 03-2 SR: 2057  
LEFT MUN: MUNCY T RIGHT MUN: WOLF T

010578 FT		010578 FT	2 0 41066 0 00 0061+20 ELM DR (SR2040 SEG 0050/0000)
		5 0060/0000	LENGTH(AH 2563 BK 1537)
2 0 41095 0 00 0090+28 009041 FT MUNCY WOLF T		009041 FT	
0050/0000		5 0050/0000	LENGTH(AH 1537 BK 2908)
006133 FT		006133 FT	2 0 41095 0 00 0061+37
		5 0040/0000	LENGTH(AH 2908 BK 1512)
		0030/1468	WOLF MUNCY CREEK T
LIME BLUFF QUARRY RD (PRDR)	0030/0790	POI	0030/0790 (APRA) LIME BLUFF QUARR
2 0 41095 0 00 0046+28 004621 FT E LIME BLUFF RD (SR2042 SEG 0040/2025)	0030/0000		004621 FT
		5 0030/0000	LENGTH(AH 1512 BK 2640)
001981 FT		001981 FT	2 0 41095 0 00 0019+84
		5 0020/0000	LENGTH(AH 2640 BK 1981)
000000 FT		000000 FT	2 0 41095 0 00 0000+00
		NC LIME BLUFF RD	SR 0405 SH (SR0405 SEG 0170/1360)
			MFC BEGIN = D
		5 0010/0000	LENGTH(AH 1981 BK 0000)

EXTRACT DATE: 12/28/2024 ROADWAY MANAGEMENT SYSTEM PAGE NUMBER: 370  
 PRINT DATE: 12/30/2024 SLD COUNTY/SR - ANNUAL PRINT COUNTY: LYCOMING  
 DIR: E TOTAL LEN: .139 MI. DIST: 03-2 SR: 2056  
 LEFT MUN: LOYALSOCK T RIGHT MUN: LOYALSOCK T



EXTRACT DATE: 12/28/2024 ROADWAY MANAGEMENT SYSTEM PAGE NUMBER: 369  
PRINT DATE: 12/30/2024 SLD COUNTY/SR - ANNUAL PRINT COUNTY: LYCOMING  
DIR: B TOTAL LEN: 2.144 MI. DIST: 03-2 SR: 2055  
LEFT MUN: MUNCY T RIGHT MUN: MUNCY T

BEACON LIGHT RD

011320 FT

011320 FT BEACON LIGHT RD

EXTRACT DATE: 12/28/2024 ROADWAY MANAGEMENT SYSTEM PAGE NUMBER: 368  
PRINT DATE: 12/30/2024 SLD COUNTY/SR - ANNUAL PRINT COUNTY: LYCOMING

DIR: B TOTAL LEN: 2.144 MI. DIST: 03-2 SR: 2055  
LEFT MUN: MUNCY T RIGHT MUN: MUNCY T

(SR2053 SEG 0040/0034) 0040/3110

0040/3110 (SR2053 SEG 0040/0034)

008210 FT

008210 FT 2 0 41065 0 00 0082+24  
[S] 0040/0000 LENGTH(AH 3110 BK 3194)  
MUNCY  
0030/3084 MUNCY CREEK T

SHAWNEE DR  
(T623)

0030/2466

CHIPPEWA LN  
(T622)

0030/0979

005016 FT

005016 FT 2 0 41065 0 00 0050+32  
E LIME BLUFF RD  
[S] 0030/0000 (SR2042 SEG 0040/0000)  
LENGTH(AH 3194 BK 2524)

TRIB TO MUNCY CREEK  
STRUCTURE LENGTH 13 FT  
BMSID 41/2055/0020/1066

0020/1066

002492 FT

002492 FT 2 0 41065 0 00 0025+22  
[S] 0020/0000 LENGTH(AH 2524 BK 1769)

000723 FT

000723 FT 2 0 41065 0 00 0007+53  
[S] 0010/0000 LENGTH(AH 1769 BK 0723)

NC CHIPPEWA RD

0 0 00000 0 00 0000+00 000000 FT  
SR 0405 SH  
(SR0405 SEG 0170/0499) 0004/0000

000000 FT SR 0405 SH  
(SR0405 SEG 0170/0499)  
MFC BEGIN = E  
[S] 0004/0000 LENGTH(AH 0723 BK 0000)

EXTRACT DATE: 12/28/2024 ROADWAY MANAGEMENT SYSTEM PAGE NUMBER: 367  
PRINT DATE: 12/30/2024 SLD COUNTY/SR - ANNUAL PRINT COUNTY: LYCOMING  
DIR: B TOTAL LEN: .000 MI. DIST: 03-2 SR: 2054  
LEFT MUN: MILL CREEK T RIGHT MUN: MUNCY T

000000 FT



000000 FT  
7010/0000 LENGTH(AH 0404 BK 0000)



EXTRACT DATE: 12/28/2024 ROADWAY MANAGEMENT SYSTEM PAGE NUMBER: 366  
PRINT DATE: 12/30/2024 SLD COUNTY/SR - ANNUAL PRINT COUNTY: LYCOMING

DIR: B TOTAL LEN: 7.489 MI. DIST: 03-2 SR: 2053  
LEFT MUN: MILL CREEK T RIGHT MUN: MUNCY T

	039542 FT		039542 FT	INTER-AHD DUTCHTOWN RD (T120)
			0160/1431	SR 0864 SH (SR0864 SEG 0220/0000)
	038111 FT		038111 FT	2 0 41061 0 01 0374+90
LOCKARD RD (T601)			0160/0000	VILLAGE: HUNTERSVILLE LENGTH(AH 1431 BK 2490)
	0150/2293			
			0150/1775	LOWER RYNEARSON RD (T135)
	035621 FT		035621 FT	2 0 41061 0 01 0349+97
			0150/0000	LENGTH(AH 2490 BK 2305)
DIGGON RD (T599)			0140/1335	
	033316 FT		033316 FT	2 0 41061 0 01 0326+89
			0140/0000	HORN HILL RD (T140) LENGTH(AH 2305 BK 2827)
			0130/1559	PINE RUN RD (T868)
	030489 FT		030489 FT	2 0 41061 0 01 0298+66

EXTRACT DATE: 12/28/2024 ROADWAY MANAGEMENT SYSTEM PAGE NUMBER: 365  
PRINT DATE: 12/30/2024 SLD COUNTY/SR - ANNUAL PRINT COUNTY: LYCOMING

DIR: B TOTAL LEN: 7.489 MI. DIST: 03-2 SR: 2053  
LEFT MUN: MILL CREEK T RIGHT MUN: MUNCY T

HIGHVIEW TE  
(PRDR)

0120/1469

==

5 0130/0000 LENGTH(AH 2827 BK 2308)

028181 FT

028181 FT 2 0 41061 0 01 0275+61  
5 0120/0000 LENGTH(AH 2308 BK 2523)

MILL CREEK  
MUNCY T

0110/0434  
025658 FT

--

025658 FT 2 0 41061 0 01 0250+41  
(TBK) SR 2057 WOLF RUN  
(T857)

5 0110/0000 LENGTH(AH 2523 BK 2672)

WEISTER WOODS RD  
(T548)

0100/1456

==

0100/1456 WOLF  
MUNCY T

022986 FT

022986 FT 2 0 41061 0 01 0223+73  
5 0100/0000 LENGTH(AH 2672 BK 2297)

020689 FT

020689 FT 2 0 41061 0 01 0200+79  
5 0090/0000 LENGTH(AH 2297 BK 2662)

018027 FT

==

0080/0578 HEIDI GREY RD  
(T551)  
018027 FT 2 0 41061 0 01 0174+21  
5 0080/0000 LENGTH(AH 2662 BK 2425)

==

0070/1818 KOCH RD  
(T551)

EXTRACT DATE: 12/28/2024 ROADWAY MANAGEMENT SYSTEM PAGE NUMBER: 364  
PRINT DATE: 12/30/2024 SLD COUNTY/SR - ANNUAL PRINT COUNTY: LYCOMING

DIR: B TOTAL LEN: 7.489 MI. DIST: 03-2 SR: 2053  
LEFT MUN: MUNCY T RIGHT MUN: MUNCY T

	015602 FT		015602 FT 2 0 41061 0 01 0150+00 [S] 0070/0000 LENGTH(AH 2425 BK 2366)
WENTZLER RD (T515)	013236 FT 0060/0000	==	013236 FT 2 0 41061 0 01 0126+40 AUCHMUTY RD (T515) [S] 0060/0000 LENGTH(AH 2366 BK 2846)
	010390 FT		010390 FT 2 0 41061 0 01 0097+84 NC RA BBITTOWN RD SR 0220 SH (SR0220 SEG 0350/0540) MFC BEGIN = E [S] 0050/0000 LENGTH(AH 2846 BK 1960) 0040/1638 BMS EN 41/2053/0040/1609 2 0 41061 0 01 0094+37 WOLF RUN 0040/1609 BMS BG 41/2053/0040/1609 ELLIS ARTLEY RD 0040/1110 (SR2040 SEG 0010/0000) TO 2040/0020 SH 0040/0987 (CONN)
			CHIPPEWA RD 0040/0034 (SR2055 SEG 0040/3110) 008430 FT
2 0 41061 0 01 0078+19 008430 FT NARBER FRY RD (T513)	0040/0000	==	[S] 0040/0000 LENGTH(AH 1960 BK 2807)

DIR: B TOTAL LEN: 7.489 MI. DIST: 03-2 SR: 2053  
LEFT MUN: MUNCY T RIGHT MUN: MUNCY T

EXTRACT DATE: 12/28/2024 ROADWAY MANAGEMENT SYSTEM PAGE NUMBER: 362  
PRINT DATE: 12/30/2024 SLD COUNTY/SR - ANNUAL PRINT COUNTY: LYCOMING  
DIR: B TOTAL LEN: .000 MI. DIST: 03-2 SR: 2052  
LEFT MUN: MILL CREEK T RIGHT MUN: MILL CREEK T

000000 FT



000000 FT  
7010/0000 LENGTH(AH 2507 BK 0000)

EXTRACT DATE: 12/28/2024 ROADWAY MANAGEMENT SYSTEM PAGE NUMBER: 361  
PRINT DATE: 12/30/2024 SLD COUNTY/SR - ANNUAL PRINT COUNTY: LYCOMING

DIR: B TOTAL LEN: 6.320 MI. DIST: 03-2 SR: 2051  
LEFT MUN: MILL CREEK T RIGHT MUN: MILL CREEK T

SR 0864 SH 033371 FT  
(SR0864 SEG 0170/0000) 0140/2810

2 0 41054 0 02 0439+06 030561 FT  
HALLS RD  
(T593) 0140/0000

026867 FT

024448 FT

033371 FT SR 0864 SH  
0140/2810 (SR0864 SEG 0170/0000)

030561 FT  
S 0140/0000 LENGTH(AH 2810 BK 3694)

026867 FT 2 0 41054 0 02 0476+00  
S 0130/0000 LENGTH(AH 3694 BK 2419)

0120/0029 BMS EN 41/2051/0120/0000  
024448 FT 2 0 41054 0 02 0499+89  
CARPENTER RUN  
S 0120/0000 BMSBG 41/2051/0120/0000  
LENGTH(AH 2419 BK 2419)  
TALLOW BOTTOM RD  
0110/2198 (T574)

0110/0393 MILL CREEK  
MUNCY T

EXTRACT DATE: 12/28/2024 ROADWAY MANAGEMENT SYSTEM PAGE NUMBER: 360  
PRINT DATE: 12/30/2024 SLD COUNTY/SR - ANNUAL PRINT COUNTY: LYCOMING

DIR: B TOTAL LEN: 6.320 MI. DIST: 03-2 SR: 2051  
LEFT MUN: MILL CREEK T RIGHT MUN: MILL CREEK T

022029 FT

022029 FT 2 0 41054 0 02 0524+38  
S 0110/0000 LENGTH(AH 2419 BK 2559)

019470 FT

019470 FT 2 0 41054 0 02 0549+98  
S 0100/0000 LENGTH(AH 2559 BK 2358)

BUGBEE RD  
(T549)

0090/0950 ==

017112 FT

017112 FT 2 0 41054 0 02 0573+57  
WEISTER WOODS RD  
(T547)  
S 0090/0000 LENGTH(AH 2358 BK 2636) ==

GRIGGS RD  
(T547)

0080/0418  
014476 FT ==

014476 FT 2 0 41054 0 02 0599+99  
S 0080/0000 LENGTH(AH 2636 BK 2566)

011910 FT

011910 FT 2 0 41054 0 02 0625+70  
S 0070/0000 LENGTH(AH 2566 BK 3605)

EXTRACT DATE: 12/28/2024 ROADWAY MANAGEMENT SYSTEM PAGE NUMBER: 359  
PRINT DATE: 12/30/2024 SLD COUNTY/SR - ANNUAL PRINT COUNTY: LYCOMING

DIR: B TOTAL LEN: 6.320 MI. DIST: 03-2 SR: 2051  
LEFT MUN: MUNCY T RIGHT MUN: MUNCY T

VILLAGE RD  
(T858)

0060/0110  
008305 FT

007348 FT

004391 FT

002745 FT

WOLF RIDGE RD  
(T619)

0020/0893  
001257 FT

000000 FT

NC QUAKER CHURCH RD  
008305 FT 2 0 41054 0 02 0661+82  
NC VILLAGE RD

5 0060/0000 LENGTH(AH 3605 BK 0957)

007348 FT 2 0 41054 0 03 0670+31  
VILLAGE: PENNSDALE  
SR 0220 SH  
(SR0220 SEG 0330/0000)

5 0050/0000 LENGTH(AH 0957 BK 2957)

0040/0761 BMS EN 41/2051/0040/0704  
2 0 41054 0 03 0692+83  
WOLF RUN

0040/0704 BMSBG 41/2051/0040/0704

004391 FT 2 0 41054 0 03 0699+83  
5 0040/0000 LENGTH(AH 2957 BK 1646)

002745 FT 2 0 41054 0 03 0716+18  
MUNCY  
MUNCY CREEK T

5 0030/0000 LENGTH(AH 1646 BK 1488)

001257 FT 2 0 41054 0 03 0731+11  
5 0020/0000 LENGTH(AH 1488 BK 1257)

000000 FT 2 0 41054 0 03 0743+73  
NC MIDDLE RD  
E LIME BLUFF RD  
(SR2053 SEG 0010/1481)

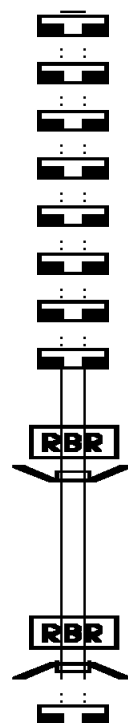
5 0010/0000 LENGTH(AH 1257 BK 0000)



EXTRACT DATE: 12/28/2024 ROADWAY MANAGEMENT SYSTEM PAGE NUMBER: 358  
PRINT DATE: 12/30/2024 SLD COUNTY/SR - ANNUAL PRINT COUNTY: LYCOMING

DIR: B TOTAL LEN: .011 MI. DIST: 03-2 SR: 2050  
LEFT MUN: JORDAN T RIGHT MUN: JORDAN T

000057 FT  
000057 FT  
000057 FT  
000057 FT  
000057 FT  
000057 FT  
000057 FT  
000057 FT  
000057 FT



000000 FT  
  
  
  
  
  
  
000000 FT

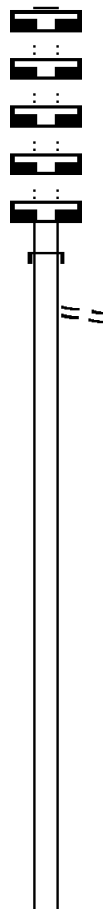
000057 FT  
7080/0000 LENGTH(AH 1789 BK 3502)  
000057 FT  
7070/0000 LENGTH(AH 3502 BK 3039)  
000057 FT  
7060/0000 LENGTH(AH 3039 BK 1962)  
000057 FT  
7050/0000 LENGTH(AH 1962 BK 4305)  
000057 FT  
7040/0000 LENGTH(AH 4305 BK 2831)  
000057 FT  
7030/0000 LENGTH(AH 2831 BK 2274)  
000057 FT  
7020/0000 LENGTH(AH 2274 BK 1853)  
000057 FT  
7016/0000 LENGTH(AH 1853 BK 0057)

INTER-AHD BMS EN 41/2050/0012/0000  
0012/0057 SALEM SCHOOL HOUSE RD  
000000 FT (T880)  
2 0 41080 0 00 0005+92  
P3  
INTER-BK SALEM SCHOOL HOUSE RD  
(T880)  
LITTLE MUNCY CREEK  
BMSBG 41/2050/0012/0000  
0012/0000 LENGTH(AH 0057 BK 0590)  
000000 FT  
7010/0000 LENGTH(AH 0590 BK 0000)

EXTRACT DATE: 12/28/2024 ROADWAY MANAGEMENT SYSTEM PAGE NUMBER: 357  
PRINT DATE: 12/30/2024 SLD COUNTY/SR - ANNUAL PRINT COUNTY: LYCOMING

DIR: B TOTAL LEN: 2.334 MI. DIST: 03-2 SR: 2049  
LEFT MUN: MUNCY T RIGHT MUN: MUNCY T

012325 FT  
012325 FT  
012325 FT  
012325 FT  
012325 FT



012325 FT  
7090/0000 LENGTH(AH 2093 BK 3041)  
012325 FT  
7080/0000 LENGTH(AH 3041 BK 2422)  
012325 FT  
7072/0000 LENGTH(AH 2422 BK 0539)  
012325 FT  
7070/0000 LENGTH(AH 0539 BK 2006)  
012325 FT  
7060/0000 LENGTH(AH 2006 BK 2725)  
INTER-AHD MALL RD  
0050/2725 (T857)  
BUSH HOLLOW RD  
0050/2537 (T547)

009600 FT

009600 FT 2 0 41055 0 02 0281+42  
5 0050/0000 LENGTH(AH 2725 BK 3093)

006507 FT

006507 FT 2 0 41055 0 02 0311+53  
5 0040/0000 LENGTH(AH 3093 BK 2852)

EXTRACT DATE: 12/28/2024 ROADWAY MANAGEMENT SYSTEM PAGE NUMBER: 356  
PRINT DATE: 12/30/2024 SLD COUNTY/SR - ANNUAL PRINT COUNTY: LYCOMING

DIR: B TOTAL LEN: 2.334 MI. DIST: 03-2 SR: 2049  
LEFT MUN: MUNCY T RIGHT MUN: MUNCY T

ALEXANDER DR  
(PRDR)  
LC FROM ALEXANDER DR  
(CONN)

003655 FT

0030/0000  
0020/0958

002545 FT

LYCOMING CROSSING DR  
(PRDR)  
LYCOMING CROSSING DR  
(PRDR)

0010/2011  
0010/1931

LC TO LYCOMING CROSS  
(CONN)  
LYCOMING CROSSING DR  
(PRDR)  
LC FROM LYCOMING CRO  
(CONN)

0010/1298  
0010/1208  
0010/1089

000000 FT

0030/0432 MFC BEGIN = E  
POND RD  
(T858)  
0030/0212 2 0 41055 0 03 0340+99  
003655 FT RAMP D RD  
(SR8018 SEG 0512/0000)  
RAMP C RD  
(SR8018 SEG 0502/1219)  
5 0030/0000 LENGTH(AH 2852 BK 1110)

TO 8018/0512 SH  
(CONN)  
0020/0856 BMS EN 41/2049/0020/0397  
0020/0705 0 0 00000 0 00 0000+00  
S.R.0180  
0020/0397 BMS BG 41/2049/0020/0397  
LC FROM LYCOMING MALL  
(CONN)  
0020/0140 2 0 41055 0 03 0350+19  
002545 FT RAMP B RD  
(SR8018 SEG 0020/0000)  
RAMP A RD  
(SR8018 SEG 0012/1070)  
LYCOMING MALL ENTRANCE  
(PRDR)

5 0020/0000 LENGTH(AH 1110 BK 2545)

0010/1208

000000 FT 2 0 41055 0 03 0377+50  
NC LYCOMING MALL RD  
SR 2014 SH  
(SR2014 SEG 0380/2245)

5 0010/0000 MFC BEGIN = D  
LENGTH(AH 2545 BK 0000)

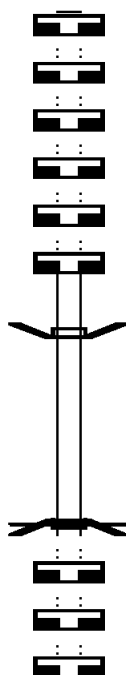
EXTRACT DATE: 12/28/2024 ROADWAY MANAGEMENT SYSTEM PAGE NUMBER: 355  
PRINT DATE: 12/30/2024 SLD COUNTY/SR - ANNUAL PRINT COUNTY: LYCOMING

DIR: B TOTAL LEN: .024 MI. DIST: 03-2 SR: 2048  
LEFT MUN: MUNCY CREEK T RIGHT MUN: MUNCY CREEK T

000129 FT  
000129 FT  
000129 FT  
000129 FT  
000129 FT  
000129 FT

000000 FT

000000 FT  
000000 FT  
000000 FT



000129 FT  
7084/0000 LENGTH(AH 0100 BK 1510)  
000129 FT  
7070/0000 LENGTH(AH 1510 BK 3000)  
000129 FT  
7060/0000 LENGTH(AH 3000 BK 3000)  
000129 FT  
7050/0000 LENGTH(AH 3000 BK 2418)  
000129 FT  
7040/0000 LENGTH(AH 2418 BK 2098)  
000129 FT  
7038/0000 LENGTH(AH 2098 BK 0129)  
BMSBN 41/2048/0032/0000  
INTER-AHD TURKEY BOTTOM RD  
0032/0129 (T869)  
000000 FT 2 0 41069 0 00 0037+28  
NC TURKEY BOTTOM RD  
INTER-BK TURKEY BOTTOM RD  
(T869)  
LITTLE MUNCY CREEK  
BMSBG 41/2048/0032/0000  
MFC BEGIN = E  
0032/0000 LENGTH(AH 0129 BK 0192)  
000000 FT  
7030/0000 LENGTH(AH 0192 BK 2017)  
000000 FT  
7020/0000 LENGTH(AH 2017 BK 1507)  
000000 FT  
7010/0000 LENGTH(AH 1507 BK 0000)

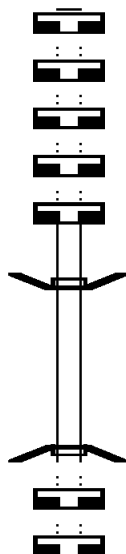
EXTRACT DATE: 12/28/2024 ROADWAY MANAGEMENT SYSTEM PAGE NUMBER: 354  
PRINT DATE: 12/30/2024 SLD COUNTY/SR - ANNUAL PRINT COUNTY: LYCOMING

DIR: B TOTAL LEN: .058 MI. DIST: 03-2 SR: 2047  
LEFT MUN: FAIRFIELD T RIGHT MUN: FAIRFIELD T

000308 FT  
000308 FT  
000308 FT  
000308 FT  
000308 FT

000000 FT

000000 FT  
000000 FT



000308 FT  
7060/0000 LENGTH(AH 1547 BK 2642)  
000308 FT  
7050/0000 LENGTH(AH 2642 BK 1270)  
000308 FT  
7040/0000 LENGTH(AH 1270 BK 3159)  
000308 FT  
7030/0000 LENGTH(AH 3159 BK 0095)  
000308 FT  
7024/0000 LENGTH(AH 0095 BK 0308)  
BMSSEN 41/2047/0022/0000  
INTER-AHD CEMETERY RD  
0022/0308 (TB56)  
000000 FT 2 0 41056 0 00 0036+10  
NC CEMETERY RD  
INTER-BK CEMETERY RD  
(TB56)  
SR 180  
BMSBG 41/2047/0022/0000  
5 0022/0000 LENGTH(AH 0308 BK 0460)  
000000 FT  
7020/0000 LENGTH(AH 0460 BK 2862)  
000000 FT  
7010/0000 LENGTH(AH 2862 BK 0000)

EXTRACT DATE: 12/28/2024 ROADWAY MANAGEMENT SYSTEM PAGE NUMBER: 353  
PRINT DATE: 12/30/2024 SLD COUNTY/SR - ANNUAL PRINT COUNTY: LYCOMING  
DIR: B TOTAL LEN: .000 MI. DIST: 03-2 SR: 2046  
LEFT MUN: FAIRFIELD T RIGHT MUN: FAIRFIELD T

000000 FT  
000000 FT



000000 FT  
7020/0000 LENGTH(AH 1877 BK 2682)  
000000 FT  
7010/0000 LENGTH(AH 2682 BK 0000)

EXTRACT DATE: 12/28/2024 ROADWAY MANAGEMENT SYSTEM PAGE NUMBER: 352  
 PRINT DATE: 12/30/2024 SLD COUNTY/SR - ANNUAL PRINT COUNTY: LYCOMING  
 DIR: B TOTAL LEN: .947 MI. DIST: 03-2 SR: 2045  
 LEFT MUN: FAIRFIELD T RIGHT MUN: FAIRFIELD T

	004999 FT		004999 FT	
			INTER-AHD	RAKESTRAW RD
			0030/1480	(T560)
				RAMP D RD
				(SR8016 SEG 0250/0000)
				RAMP C RD
			0030/1338	(SR8016 SEG 0500/1257)
				SR 180 WB
			0030/1084	OP ID 41/0180/0395/1166
				I-180 EBL
			0030/0929	OP ID 41/0180/0394/1245
				RAMP B RD
			0030/0695	(SR8016 SEG 0750/0000)
			003519 FT	1 0 00018 8 00 0035+15
				BRUSHY RIDGE RD
				(T852)
			0030/0000	LENGTH(AH 1480 BK 1530)
			001989 FT	1 0 00018 8 00 0019+87
			0020/0000	LENGTH(AH 1530 BK 1989)
			0010/1525	(APRA) STOPPER ASPHALT
				CHOATE CR
			0010/1148	(T597)
			0010/0115	FROM 2014/0300 SH
			000000 FT	(CONN)
				1 0 00018 8 00 0000+00
				NC FAIRFIELD RD
				SR 2014 SH
				(SR2014 SEG 0300/1366)
				MFC BEGIN = D
			0010/0000	LENGTH(AH 1989 BK 0000)

RAMP A RD  
 (SR8016 SEG 0010/0854) 0030/0695

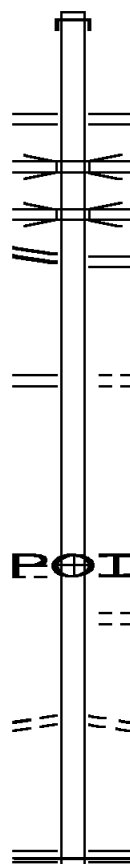
003519 FT

BRUSHY RIDGE RD  
 (SR2026 SEG 0020/1174) 0030/0000

001989 FT

PRIVATE DR  
 (PRDR) 0010/1525

TO 2014/0300 SH  
 (CONN) 0010/0115  
 000000 FT



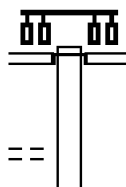
EXTRACT DATE: 12/28/2024 ROADWAY MANAGEMENT SYSTEM PAGE NUMBER: 351  
PRINT DATE: 12/30/2024 SLD COUNTY/SR - ANNUAL PRINT COUNTY: LYCOMING

DIR: B TOTAL LEN: 1.587 MI. DIST: 03-2 SR: 2044  
LEFT MUN: MUNCY CREEK T RIGHT MUN: MUNCY CREEK T

008381 FT

SR 0405 SH  
(SR0405 SEG 0170/0000) 0040/3302

PENNCREST DR  
(T693) 0040/2130



008381 FT  
INTER-AHD

0040/3302

SR 0405 SH  
(SR0405 SEG 0170/0000)  
SR 0442 SH  
(SR0442 SEG 0010/0000)



EXTRACT DATE: 12/28/2024 ROADWAY MANAGEMENT SYSTEM PAGE NUMBER: 350  
PRINT DATE: 12/30/2024 SLD COUNTY/SR - ANNUAL PRINT COUNTY: LYCOMING

DIR: B TOTAL LEN: 1.587 MI. DIST: 03-2 SR: 2044  
LEFT MUN: MUNCY CREEK T RIGHT MUN: MUNCY CREEK T

WEST END RD  
(T691)

0040/0757

==

005079 FT



0040/0110 OP ID I-180 WB 41/0180/0475/1373  
005079 FT 2 0 41121 0 00 0031+77  
OP ID I-180 EB 41/0180/0474/1381  
5 0040/0000 LENGTH(AH 3302 BK 1732)

2 0 41121 0 00 0014+40 003347 FT  
WILLIAMS ST  
(T478)

0030/0000

==

5 0030/0000 LENGTH(AH 1732 BK 2236)  
TREVMO DR  
(PRDR)

0020/2115

==

0020/1464 MUNCY CREEK  
MUNCY B

--

001111 FT



0020/0038 BMS EN 41/2044/0020/0000  
001111 FT 2 0 41139 0 00 0011+03  
GLADE RUN  
BMSBG 41/2044/0020/0000  
5 0020/0000 LENGTH(AH 2236 BK 1111)  
BORO AL  
0010/0967 (BORO)

==

BORO AL  
(BORO)  
HORSESHOE AL  
(BORO)

0010/0950

==

0010/0613

==

0010/0396 SOUTH WASHINGTON ST  
(BORO)  
GREEN AL  
(BORO)

==

==

000000 FT

0010/0215 (BORO)  
000000 FT 2 0 41139 0 00 0000+00  
NC PENN ST  
SOUTH MAIN ST  
(SR2014 SEG 0480/0547)

INTER-BK PENN ST  
(BORO)

5 0010/0000 MFC BEGIN = D  
LENGTH(AH 1111 BK 0000)



EXTRACT DATE: 12/28/2024 ROADWAY MANAGEMENT SYSTEM PAGE NUMBER: 349  
PRINT DATE: 12/30/2024 SLD COUNTY/SR - ANNUAL PRINT COUNTY: LYCOMING  
DIR: B TOTAL LEN: 1.428 MI. DIST: 03-2 SR: 2043  
LEFT MUN: MONTOURSVILLE B RIGHT MUN: MONTOURSVILLE B

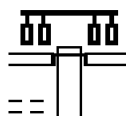
007540 FT

007540 FT  
INTER-AHD

RAMP J-1 RD  
(SR8014 SEG 0010/1518)  
LOYALSOCK AV  
(SR2075 SEG 0031/0720)  
(SR2075 SEG 0030/0720)

CHESTNUT ST  
(BORO)

0040/1963



0040/2291

EXTRACT DATE: 12/28/2024 ROADWAY MANAGEMENT SYSTEM PAGE NUMBER: 348  
PRINT DATE: 12/30/2024 SLD COUNTY/SR - ANNUAL PRINT COUNTY: LYCOMING

DIR: B TOTAL LEN: 1.428 MI. DIST: 03-2 SR: 2043  
LEFT MUN: MONTOURSVILLE B RIGHT MUN: MONTOURSVILLE B

WALNUT ST  
(BORO) 0040/1670 ==  
TULE ST  
(BORO) 0040/1103 ==  
ALLEN ST  
(BORO) 0040/0600 ==  
MONROE RD  
(BORO) 0040/0037 ==  
1 0 00291 7 00 0022+62 005249 FT  
CYPRESS ST  
(BORO) 0040/0000 ==  
CLAIRE RD  
(BORO) 0030/0844 ==  
WILLOW ST  
(BORO) 0030/0475 ==

1 0 00291 7 00 0035+75 003925 FT  
PEARL BLVD  
(BORO) 0030/0000 ==

NICELY AV  
(BORO) 0020/1438 ==

1 0 00291 7 00 0059+18 001576 FT  
CEDAR ST  
(BORO) 0020/0000 ==

MULBERRY ST  
(BORO) 0010/0869 ==  
NORTH ST  
(BORO) 0010/0653 ==  
CHERRY ST  
(BORO) 0010/0432 ==  
BORO AL  
(BORO) 0010/0219 ==  
000000 FT

== 0040/1822 FAIRVIEW CT  
(BORO)

005249 FT

5 0040/0000 LENGTH(AH 2291 BK 1324)

== 0030/0464 SUNSET DR  
003925 FT (BORO)

5 0030/0000 LENGTH(AH 1324 BK 2349)  
ALLENDAL DR

== 0020/2020 (BORO)  
BRUSHY RIDGE RD  
0020/1687 (SR2026 SEG 0010/0000)

001576 FT

5 0020/0000 LENGTH(AH 2349 BK 1576)

000000 FT 1 0 00291 7 00 0074+98

NC FAIRVIEW DR

BROAD ST

(SR2014 SEG 0290/1088)

(SR2014 SEG 0291/1088)

MFC BEGIN = D

5 0010/0000 LENGTH(AH 1576 BK 0000)

EXTRACT DATE: 12/28/2024 ROADWAY MANAGEMENT SYSTEM PAGE NUMBER: 347  
PRINT DATE: 12/30/2024 SLD COUNTY/SR - ANNUAL PRINT COUNTY: LYCOMING

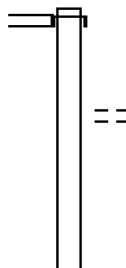
DIR: B TOTAL LEN: 1.220 MI. DIST: 03-2 SR: 2042  
LEFT MUN: MUNCY CREEK T RIGHT MUN: MUNCY CREEK T

006439 FT		006439 FT LIME BLUFF RD 0040/2025 (SR2057 SEG 0030/0000)
004414 FT		004414 FT 2 0 41140 0 00 0044+47 CHIPPEWA RD (SR2055 SEG 0030/0000)
2 0 41140 0 00 0034+05 003341 FT CHIPPEWA LN (T622)		5 0040/0000 LENGTH(AH 2025 BK 1073)
0030/0000		003341 FT 5 0030/0000 LENGTH(AH 1073 BK 1380)
001961 FT		001961 FT 2 0 41140 0 00 0020+00 5 0020/0000 LENGTH(AH 1380 BK 1961)
2 0 41140 0 00 0000+00 000000 FT BEACON LIGHT RD (SR2053 SEG 0020/0000)		NC E LIME BLUFF RD BEACON LIGHT RD (TB10) INTER-BK E LIME BLUFF RD 000000 FT (SR2053 SEG 0020/0000) MFC BEGIN = E 5 0010/0000 LENGTH(AH 1961 BK 0000)

EXTRACT DATE: 12/28/2024 ROADWAY MANAGEMENT SYSTEM PAGE NUMBER: 346  
PRINT DATE: 12/30/2024 SLD COUNTY/SR - ANNUAL PRINT COUNTY: LYCOMING  
DIR: B TOTAL LEN: 2.860 MI. DIST: 03-2 SR: 2041  
LEFT MUN: UPPER FAIRFIELD T RIGHT MUN: UPPER FAIRFIELD T

BACK ST 015100 FT  
(SR2030 SEG 0060/0000) 0060/2082

013018 FT



015100 FT  
INTER-AHD REEDER RD  
0060/2082 (SR2030 SEG 0060/0000)

0060/1126 SLAUGENWHITE HILL RD  
(T546)

013018 FT 2 0 41112 0 00 0129+89  
5 0060/0000 LENGTH(AH 2082 BK 1904)

EXTRACT DATE: 12/28/2024 ROADWAY MANAGEMENT SYSTEM PAGE NUMBER: 345  
PRINT DATE: 12/30/2024 SLD COUNTY/SR - ANNUAL PRINT COUNTY: LYCOMING

DIR: B TOTAL LEN: 2.860 MI. DIST: 03-2 SR: 2041  
LEFT MUN: UPPER FAIRFIELD T RIGHT MUN: UPPER FAIRFIELD T

011114 FT

011114 FT 2 0 41112 0 00 0110+85

GREEN HOLLOW RD  
(T619)

5 0050/0000 LENGTH(AH 1904 BK 3091)

008023 FT

008023 FT 2 0 41112 0 00 0080+02

5 0040/0000 LENGTH(AH 3091 BK 3172)

004851 FT

004851 FT 2 0 41112 0 00 0048+38

5 0030/0000 LENGTH(AH 3172 BK 3026)

001825 FT

001825 FT 2 0 41112 0 00 0018+20

5 0020/0000 LENGTH(AH 3026 BK 1825)

2 0 41112 0 00 0000+00 000000 FT  
SR 0087 SH  
(SR0087 SEG 0050/0894) 0010/0000

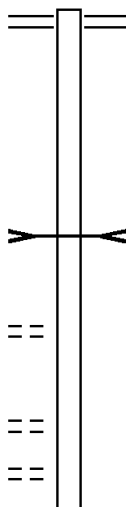
NC CAREY HILL RD  
SR 0087 SH  
000000 FT (SR0087 SEG 0050/0894)  
MFC BEGIN = E  
5 0010/0000 LENGTH(AH 1825 BK 0000)

EXTRACT DATE: 12/28/2024 ROADWAY MANAGEMENT SYSTEM PAGE NUMBER: 344  
PRINT DATE: 12/30/2024 SLD COUNTY/SR - ANNUAL PRINT COUNTY: LYCOMING

DIR: B TOTAL LEN: 2.604 MI. DIST: 03-2 SR: 2040  
LEFT MUN: WOLF T RIGHT MUN: WOLF T

013749 FT

013749 FT SR 0405 SH  
0070/2472 (SR0405 SEG 0210/1648)



011277 FT

TR MUNCY CREEK  
STRUCTURE LENGTH 19 FT  
BMSID 41/2040/0070/0140  
2 0 41066 0 00 0024+71  
5 0070/0000 LENGTH(AH 2472 BK 2477)

KING ST  
(TWP )

0060/2406

TRINITY DR  
(T430)  
TRINITY DR  
(T430)

0060/1209

0060/0824

EXTRACT DATE: 12/28/2024 ROADWAY MANAGEMENT SYSTEM PAGE NUMBER: 343  
PRINT DATE: 12/30/2024 SLD COUNTY/SR - ANNUAL PRINT COUNTY: LYCOMING

DIR: B TOTAL LEN: 2.604 MI. DIST: 03-2 SR: 2040  
LEFT MUN: WOLF T RIGHT MUN: WOLF T

008800 FT		008800 FT 2 0 41066 0 00 0049+47
		0060/0000 LENGTH(AH 2477 BK 1022)
007778 FT		007778 FT 2 0 41066 0 00 0060+10
		LIME BLUFF RD
		(SR2057 SEG 0060/0000)
		NC ELM DR
		INTER-BK LIME BLUFF RD
		(SR2057 SEG 0060/0000)
		MFC BEGIN = D
007778 FT		0050/0000 LTH AH 001022 BK 000110
		007778 FT
		7044/0000 LTH AH 000110 BK 001765
		INTER-AHD LIME BLUFF RD
LIME BLUFF RD		(SR2057 SEG 0060/0149)
(SR2057 SEG 0060/0149)	0040/1765	0040/1765 MUNCY T
		FOR SR 2040 AND 2057
		0040/1709 (CONN)
006013 FT		006013 FT 2 0 41149 0 00 0060+04
		0040/0000 LENGTH(AH 1765 BK 1960)
004053 FT		004053 FT 2 0 41149 0 00 0040+47
		0030/0000 LENGTH(AH 1960 BK 2040)
002013 FT		002013 FT 2 0 41149 0 00 0020+10
		0020/0000 LENGTH(AH 2040 BK 2013)
000000 FT		000000 FT 2 0 41149 0 00 0000+00
		BEACON LIGHT RD
		(SR2053 SEG 0040/1110)
		NC ELM LIS ARTLEY RD
BEACON LIGHT RD		MFC BEGIN = E
(SR2053 SEG 0040/1110)	0010/0000	0010/0000 LENGTH(AH 2013 BK 0000)



EXTRACT DATE: 12/28/2024 ROADWAY MANAGEMENT SYSTEM PAGE NUMBER: 342  
PRINT DATE: 12/30/2024 SLD COUNTY/SR - ANNUAL PRINT COUNTY: LYCOMING  
DIR: B TOTAL LEN: 5.749 MI. DIST: 03-2 SR: 2039  
LEFT MUN: ELDRED T RIGHT MUN: ELDRED T

EXTRACT DATE: 12/28/2024 ROADWAY MANAGEMENT SYSTEM PAGE NUMBER: 341  
PRINT DATE: 12/30/2024 SLD COUNTY/SR - ANNUAL PRINT COUNTY: LYCOMING

DIR: B TOTAL LEN: 5.749 MI. DIST: 03-2 SR: 2039  
LEFT MUN: ELDRED T RIGHT MUN: ELDRED T

SR 0973 SH  
(SR0973 SEG 0530/0000) 0130/3938

INTER-AHD SR 0973 SH  
0130/3938 (SR0973 SEG 0530/0000)

TRIBUTARY MILL CREEK  
STRUCTURE LENGTH 14 FT  
BMSID 41/2039/0130/3297

0130/3297

0130/0877 BMS EN 41/2039/0130/0815  
2 0 41044 0 02 0498+11  
MILL CREEK  
0130/0815 BMS BG 41/2039/0130/0815

026417 FT

026417 FT 2 0 41044 0 02 0506+08  
VILLAGE: WARRENSVILLE  
5 0130/0000 LENGTH(AH 3938 BK 2379)

024038 FT

024038 FT 2 0 41044 0 02 0529+87  
5 0120/0000 LENGTH(AH 2379 BK 2465)

021573 FT

0110/0581 MOSTELLER RD  
(T519)  
021573 FT 2 0 41044 0 02 0554+61  
5 0110/0000 LENGTH(AH 2465 BK 2657)

018916 FT

018916 FT 2 0 41044 0 03 0581+42  
5 0100/0000 LENGTH(AH 2657 BK 1846)  
ELDRED  
0090/1513 LOYALSOCK T

EXTRACT DATE: 12/28/2024 ROADWAY MANAGEMENT SYSTEM PAGE NUMBER: 340  
PRINT DATE: 12/30/2024 SLD COUNTY/SR - ANNUAL PRINT COUNTY: LYCOMING

DIR: B TOTAL LEN: 5.749 MI. DIST: 03-2 SR: 2039  
LEFT MUN: ELDRED T RIGHT MUN: ELDRED T

LICK RUN RD  
(SR2031 SEG 0080/0512) 0090/0256  
017070 FT

017070 FT 2 0 41044 0 03 0599+95  
S 0090/0000 LENGTH(AH 1846 BK 2485)

014585 FT

== 0080/0507 SMITH HOLLOW RD  
(PRDR)  
014585 FT 2 0 41044 0 03 0624+72  
S 0080/0000 LENGTH(AH 2485 BK 2886)

WALTERS RD  
(T587)

0070/1336

== 0070/1639 LANCE LN  
(T593)

011699 FT

== 0070/1320 HEIM HILL RD  
(T587)

009337 FT

011699 FT 2 0 41044 0 03 0654+02  
S 0070/0000 LENGTH(AH 2886 BK 2362)

009337 FT 2 0 41044 0 03 0677+11  
COUNTY FARM RD  
(CNTY)

== S 0060/0000 LENGTH(AH 2362 BK 2813)

MADISON AV  
(PRDR)  
SPRUCE BROOK LN  
(TWP )

0050/0714

== 0050/1558 CUMMINS ST  
(T531)  
KONKLE RD  
== 0050/1263 (T529)

0050/0203

EXTRACT DATE: 12/28/2024 ROADWAY MANAGEMENT SYSTEM PAGE NUMBER: 339  
PRINT DATE: 12/30/2024 SLD COUNTY/SR - ANNUAL PRINT COUNTY: LYCOMING

DIR: B TOTAL LEN: 5.749 MI. DIST: 03-2 SR: 2039  
LEFT MUN: LOYALSOCK T RIGHT MUN: LOYALSOCK T

STARR RD  
(T508)

006524 FT

0040/0305  
005668 FT

TO 2018/0110 SH  
(CONN)  
2 0 41044 0 04 0730+25  
FOUR MILE DR  
(SR2018 SEG 0110/1312)  
FROM 2018/0110 SH  
(CONN)

0030/0073  
004126 FT  
0030/0000  
0020/2831

ROBBINS RD  
(T544)  
SAND HILL RD  
(T823)

001244 FT

0010/0773  
0010/0388

000000 FT

0050/0076 BMS EN 41/2039/0050/0000  
006524 FT 2 0 41044 0 04 0706+32  
MILL CREEK  
BMSBG 41/2039/0050/0000  
5 0050/0000 LENGTH(AH 2813 BK 0856)

005668 FT 2 0 41044 0 04 0715+00  
5 0040/0000 LENGTH(AH 0856 BK 1542)  
MILLWOOD LN  
0030/1509 (T505)

004126 FT  
5 0030/0000 MFC BEGIN = D  
LENGTH(AH 1542 BK 2882)

001244 FT 2 0 41044 0 04 0759+32  
5 0020/0000 LENGTH(AH 2882 BK 1244)

SR 180 WBL  
0010/0291 OP ID 41/0180/0371/0129  
SR 180 EBL  
0010/0206 OP ID 41/0180/0370/0061  
FROM 2014/0240 SH  
0010/0118 (CONN)  
000000 FT 2 0 41044 0 04 0771+61  
NC WA WARRENSVILLE RD  
THIRD ST  
(SR2014 SEG 0240/0000)

INTER-BK BARNEYS DR  
(T493)  
MFC BEGIN = C  
5 0010/0000 LENGTH(AH 1244 BK 0000)

EXTRACT DATE: 12/28/2024 ROADWAY MANAGEMENT SYSTEM PAGE NUMBER: 338  
PRINT DATE: 12/30/2024 SLD COUNTY/SR - ANNUAL PRINT COUNTY: LYCOMING  
DIR: E TOTAL LEN: .000 MI. DIST: 03-2 SR: 2038  
LEFT MUN: MUNCY T RIGHT MUN: MUNCY T

000000 FT



000000 FT  
7012/0000 LENGTH(AH 0100 BK 0000)

EXTRACT DATE: 12/28/2024 ROADWAY MANAGEMENT SYSTEM PAGE NUMBER: 337  
PRINT DATE: 12/30/2024 SLD COUNTY/SR - ANNUAL PRINT COUNTY: LYCOMING  
DIR: E TOTAL LEN: .000 MI. DIST: 03-2 SR: 2037  
LEFT MUN: MUNCY T RIGHT MUN: MUNCY T

000000 FT



000000 FT  
7010/0000 LENGTH(AH 0276 BK 0000)

EXTRACT DATE: 12/28/2024 ROADWAY MANAGEMENT SYSTEM PAGE NUMBER: 336  
 PRINT DATE: 12/30/2024 SLD COUNTY/SR - ANNUAL PRINT COUNTY: LYCOMING  
 DIR: E TOTAL LEN: .591 MI. DIST: 03-2 SR: 2036  
 LEFT MUN: MUNCY T RIGHT MUN: MUNCY T

```

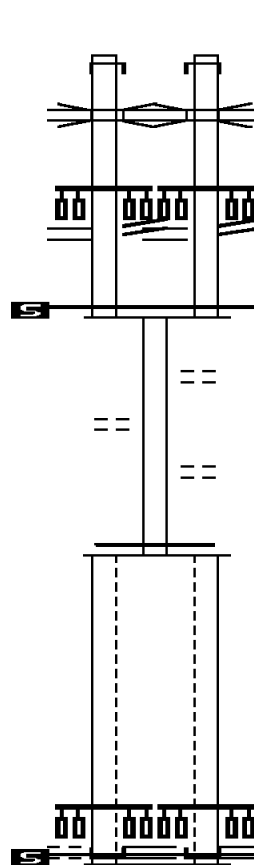
SR 0220 SH 003110 FT
(SR0220 SEG 0321/0000) INTER-AHD 0021/0703
OP ID 41/0180/0444/0886 S.R. 180 EB 0021/0656
RAMP B RD (SR8020 SEG 0750/0000)
RAMP A RD (SR8020 SEG 0010/0879)
1 0 00355 0 00 0026+22 0021/0374
MFC BEGIN = B 002407 FT
LENGTH(AH 0703 BK 2093) 0021/0000

```

CHAD RD  
(T510) 0014/0695

000314 FT

2 0 00355 0 00 0002+04 000000 FT  
 NC LYCOMING MALL DR  
 LEGION RD  
 (T507)  
 JOHN BRADY DR  
 (SR2014 SEG 0404/0000)  
 LYCOMING MALL DR INTER-BK  
 (SR2014 SEG 0404/0000)  
 MFC BEGIN = B  
 LENGTH(AH 0314 BK 0000) 0013/0000



```

003121 FT
INTER-AHD SR 0220 SH
0020/0703 (SR0220 SEG 0320/0000)
S.R. 180 EB
0020/0656 OP ID 41/0180/0444/0886
RAMP B RD
(SR8020 SEG 0750/0000)
RAMP A RD
(SR8020 SEG 0010/0879)
0020/0374
002418 FT 1 0 00355 0 00 0026+22
MFC BEGIN = B
0020/0000 LENGTH(AH 0703 BK 2093)

```

```

0014/1258 KRISTI RD
(T583)

0014/0522 KRISTI RD
000325 FT (T583) 2 0 00355 0 00 0005+29
MFC BEGIN = B
0014/0000 LENGTH(AH 2093 BK 0325)

```

```

000000 FT 2 0 00355 0 00 0002+04
      NC LYCOMING MALL DR
      LEGION RD
      (T507)
      JOHN BRADY DR
      (SR2014 SEG 0404/0000)

INTER-BK LYCOMING MALL DR
      (SR2014 SEG 0404/0000)
      MFC BEGIN = B
0012/0000 LENGTH(AH 0325 BK 0000)

```

EXTRACT DATE: 12/28/2024 ROADWAY MANAGEMENT SYSTEM PAGE NUMBER: 335  
PRINT DATE: 12/30/2024 SLD COUNTY/SR - ANNUAL PRINT COUNTY: LYCOMING  
DIR: B TOTAL LEN: .000 MI. DIST: 03-2 SR: 2035  
LEFT MUN: MUNCY T RIGHT MUN: MUNCY T

000000 FT  
000000 FT  
000000 FT



000000 FT  
7020/0000 LENGTH(AH 3437 BK 0639)  
000000 FT  
7010/0000 LTH AH 000639 BK 000100  
000000 FT  
7006/0000 LTH AH 000100 BK 000000



EXTRACT DATE: 12/28/2024 ROADWAY MANAGEMENT SYSTEM PAGE NUMBER: 334  
PRINT DATE: 12/30/2024 SLD COUNTY/SR - ANNUAL PRINT COUNTY: LYCOMING  
DIR: B TOTAL LEN: .015 MI. DIST: 03-2 SR: 2034  
LEFT MUN: MUNCY T RIGHT MUN: MUNCY T

000078 FT

000078 FT

EXTRACT DATE: 12/28/2024 ROADWAY MANAGEMENT SYSTEM PAGE NUMBER: 333  
PRINT DATE: 12/30/2024 SLD COUNTY/SR - ANNUAL PRINT COUNTY: LYCOMING

DIR: B TOTAL LEN: .015 MI. DIST: 03-2 SR: 2034  
LEFT MUN: MUNCY T RIGHT MUN: MUNCY T

000071 FT

000071 FT

000071 FT

000071 FT

000032 FT

000032 FT

000019 FT

000019 FT

000000 FT

000000 FT

7054/0000 LENGTH(AH 2128 BK 0007)  
INTER-AHD VILLAGE RD  
0052/0007 (T854)  
000071 FT 2 0 41154 0 00 0022+96

NC VILLAGE RD  
INTER-BK VILLAGE RD  
(T854)  
5 0052/0000 LENGTH(AH 0007 BK 2295)  
000071 FT

7050/0000 LTH AH 002295 BK 000111  
000071 FT  
7044/0000 LTH AH 000111 BK 001744  
000071 FT  
7042/0000

LENGTH(AH 1744 BK 0039)  
BMSBN 41/2034/0040/0000  
POND RD  
0040/0039 (T858)  
000032 FT 2 0 41058 0 02 0093+11  
INTER-BK POND RD

(T858)  
CARPENTERS RUN  
BMSBG 41/2034/0040/0000  
5 0040/0000 LENGTH(AH 0039 BK 0100)  
000032 FT

7034/0000 LENGTH(AH 0100 BK 0013)  
BMSBN 41/2034/0030/0000  
POND RD  
INTER-AHD (T858)  
0030/0013 2 0 41058 0 01 0060+86  
000019 FT  
INTER-BK POND RD

(T858)  
DRY RUN  
BMSBG 41/2034/0030/0000  
5 0030/0000 LENGTH(AH 0013 BK 0100)  
000019 FT

7024/0000 LENGTH(AH 0100 BK 0019)  
BMSBN 41/2034/0020/0000  
POND RD  
INTER-AHD (T858)  
0020/0019 2 0 41058 0 00 0013+76  
000000 FT

NC POND RD  
INTER-BK POND RD  
(T858)  
MARGARET RUN  
BMSBG 41/2034/0020/0000  
MFC BEGIN = D

5 0020/0000 LENGTH(AH 0019 BK 0100)  
000000 FT  
7014/0000 LENGTH(AH 0100 BK 0000)

EXTRACT DATE: 12/28/2024 ROADWAY MANAGEMENT SYSTEM PAGE NUMBER: 332  
PRINT DATE: 12/30/2024 SLD COUNTY/SR - ANNUAL PRINT COUNTY: LYCOMING  
DIR: B TOTAL LEN: .000 MI. DIST: 03-2 SR: 2033  
LEFT MUN: MILL CREEK T RIGHT MUN: MILL CREEK T

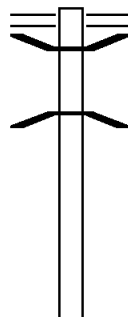
000000 FT  
000000 FT



000000 FT  
7020/0000 LENGTH(AH 0948 BK 0871)  
000000 FT  
7010/0000 LENGTH(AH 0871 BK 0000)

EXTRACT DATE: 12/28/2024 ROADWAY MANAGEMENT SYSTEM PAGE NUMBER: 331  
PRINT DATE: 12/30/2024 SLD COUNTY/SR - ANNUAL PRINT COUNTY: LYCOMING  
DIR: B TOTAL LEN: 5.001 MI. DIST: 03-2 SR: 2032  
LEFT MUN: MILL CREEK T RIGHT MUN: MILL CREEK T

026403 FT



026403 FT SR 0864 SH  
0100/3040 (SR0864 SEG 0180/0000)  
0100/2881 BMS EN 41/2032/0100/2844  
2 0 41054 0 01 0401+37  
MILL CREEK  
0100/2844 BMSBG 41/2032/0100/2844

EXTRACT DATE: 12/28/2024 ROADWAY MANAGEMENT SYSTEM PAGE NUMBER: 330  
PRINT DATE: 12/30/2024 SLD COUNTY/SR - ANNUAL PRINT COUNTY: LYCOMING

DIR: B TOTAL LEN: 5.001 MI. DIST: 03-2 SR: 2032  
LEFT MUN: MILL CREEK T RIGHT MUN: MILL CREEK T

2 0 41054 0 01 0372+81 023363 FT  
BURNS RD  
(T611)  
BIDDLE RD  
(T629)

0100/0000

021087 FT

018613 FT

016165 FT

REEDER RD  
(SR2030 SEG 0140/1471) 0060/1140

013614 FT

023363 FT

5 0100/0000 LENGTH(AH 3040 BK 2276)

021087 FT 2 0 41054 0 01 0350+03  
5 0090/0000 LENGTH(AH 2276 BK 2474)  
0080/2054 BMS EN 41/2032/0080/2043  
2 0 41054 0 01 0345+71  
0080/2043 TRIBUTARY TO MILL CREEK  
BMS BG 41/2032/0080/2043  
TR. MILL CK.  
STRUCTURE LENGTH 17 FT  
0080/1641 BMS ID 41/2032/0080/1641

018613 FT 2 0 41054 0 01 0325+33  
5 0080/0000 LENGTH(AH 2474 BK 2448)

0070/0913 WOODLEY HOLLOW RD  
(T562)

016165 FT 2 0 41054 0 01 0300+94  
5 0070/0000 MILL CREEK  
UPPER FAIRFIELD T  
LENGTH(AH 2448 BK 2551)

0060/1140 HEILMAN RD  
(T556)

013614 FT 2 0 41054 0 01 0275+37  
5 0060/0000 LENGTH(AH 2551 BK 2626)

EXTRACT DATE: 12/28/2024 ROADWAY MANAGEMENT SYSTEM PAGE NUMBER: 329  
PRINT DATE: 12/30/2024 SLD COUNTY/SR - ANNUAL PRINT COUNTY: LYCOMING

DIR: B TOTAL LEN: 5.001 MI. DIST: 03-2 SR: 2032  
LEFT MUN: UPPER FAIRFIELD T RIGHT MUN: UPPER FAIRFIELD T

010988 FT

010988 FT 2 0 41054 0 01 0249+13  
S 0050/0000 LENGTH(AH 2626 BK 2525)

008463 FT

008463 FT 2 0 41054 0 01 0223+90  
S 0040/0000 LENGTH(AH 2525 BK 2496)

005967 FT

005967 FT 2 0 41054 0 01 0198+96  
S 0030/0000 LENGTH(AH 2496 BK 2500)

FOX HOLLOW RD  
(T548)

0020/0261  
003467 FT

==

003467 FT 2 0 41054 0 01 0173+98  
S 0020/0000 LENGTH(AH 2500 BK 3467)

000000 FT

000000 FT 2 0 41054 0 00 0137+50  
NC KEHRER HILL RD

SR 0864 SH  
(SR0864 SEG 0070/0000)  
MFC BEGIN = E  
S 0010/0000 LENGTH(AH 3467 BK 0000)

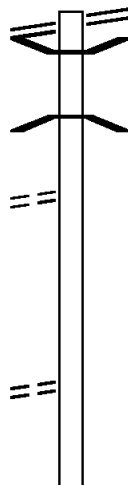
EXTRACT DATE: 12/28/2024 ROADWAY MANAGEMENT SYSTEM PAGE NUMBER: 328  
PRINT DATE: 12/30/2024 SLD COUNTY/SR - ANNUAL PRINT COUNTY: LYCOMING  
DIR: B TOTAL LEN: 3.159 MI. DIST: 03-2 SR: 2031  
LEFT MUN: LOYALSOCK T RIGHT MUN: LOYALSOCK T

WARRENSVILLE RD 016679 FT  
(SR2039 SEG 0090/0256) 0080/0512

LICK RUN RD 016167 FT  
(T630) 0080/0000

LOUDENSLAGERS RD 015003 FT  
(T510) 0060/1415

012484 FT



016679 FT WARRENSVILLE RD  
0080/0512 (SR2039 SEG 0090/0256)  
0080/0446 BMSBN 41/2031/0080/0380  
2 0 41133 0 00 0001+14

MILL CREEK  
0080/0380 BMSBG 41/2031/0080/0380  
016167 FT 2 0 41133 0 00 0005+09

NC LICK RUN RD  
5 0080/0000 LENGTH(AH 0512 BK 1164)

015003 FT 2 0 41137 0 00 0151+30  
5 0070/0000 LENGTH(AH 1164 BK 2519)

012484 FT 2 0 41137 0 00 0125+91

EXTRACT DATE: 12/28/2024 ROADWAY MANAGEMENT SYSTEM PAGE NUMBER: 327  
PRINT DATE: 12/30/2024 SLD COUNTY/SR - ANNUAL PRINT COUNTY: LYCOMING

DIR: B TOTAL LEN: 3.159 MI. DIST: 03-2 SR: 2031  
LEFT MUN: LOYALSOCK T RIGHT MUN: LOYALSOCK T

				0060/0000 LENGTH(AH 2519 BK 2532)
	009952 FT			009952 FT 2 0 41137 0 00 0100+17 0050/0000 LENGTH(AH 2532 BK 2435)
GRAMMER RD (T502)	0040/1080	==		NC PALMER HILL RD
	007517 FT			007517 FT 2 0 41137 0 00 0075+43 0040/0000 LENGTH(AH 2435 BK 2548)
		==		HEPBURN HILL RD (T587)
	004969 FT			004969 FT 2 0 41137 0 00 0049+71 0030/0000 LENGTH(AH 2548 BK 2465)
	002504 FT			002504 FT 2 0 41137 0 00 0025+05 0020/0000 LENGTH(AH 2465 BK 2504)
HIDDEN VALLEY DR (TWP )	0010/1670	==		
	000000 FT			0010/0823 MFC BEGIN = E 000000 FT 2 0 41137 0 00 0000+00 FOUR MILE DR (SR2018 SEG 0070/0513)
FOUR MILE DR (SR2018 SEG 0070/0513)	0010/0000			NC FAIRVIEW RD MFC BEGIN = D 0010/0000 LENGTH(AH 2504 BK 0000)



EXTRACT DATE: 12/28/2024 ROADWAY MANAGEMENT SYSTEM PAGE NUMBER: 326  
PRINT DATE: 12/30/2024 SLD COUNTY/SR - ANNUAL PRINT COUNTY: LYCOMING

DIR: B TOTAL LEN: 5.774 MI. DIST: 03-2 SR: 2030  
LEFT MUN: UPPER FAIRFIELD T RIGHT MUN: UPPER FAIRFIELD T

	030487 FT		030487 FT INTER-AHD	HEILMAN RD (T556)
			0140/1471	(SR2032 SEG 0060/1140)
	029016 FT		029016 FT	2 0 41059 0 02 0291+08
			0140/0000	LENGTH(AH 1471 BK 2478)
LAUBACHER RD (T560)	0130/0737	=		
	026538 FT		026538 FT	2 0 41059 0 02 0266+07
			0130/0000	LENGTH(AH 2478 BK 2498)
	024040 FT		024040 FT	2 0 41059 0 02 0240+86
			0120/0000	LENGTH(AH 2498 BK 2526)
DIRT RD (PRDR)	0110/0738	=		
	021514 FT		021514 FT	2 0 41059 0 02 0215+37

EXTRACT DATE: 12/28/2024 ROADWAY MANAGEMENT SYSTEM PAGE NUMBER: 325  
PRINT DATE: 12/30/2024 SLD COUNTY/SR - ANNUAL PRINT COUNTY: LYCOMING

DIR: B TOTAL LEN: 5.774 MI. DIST: 03-2 SR: 2030  
LEFT MUN: UPPER FAIRFIELD T RIGHT MUN: UPPER FAIRFIELD T

FOX FIRE RIDGE RD  
(PRDR)

0100/1606 ==

5 0110/0000 LENGTH(AH 2526 BK 1888)

019626 FT

DOUGLAS DR  
(PRDR)

0090/0989 ==

019626 FT 2 0 41059 0 02 0196+32  
5 0100/0000 LENGTH(AH 1888 BK 1333)

018293 FT

0090/0818 BMS EN 41/2030/0090/0800  
2 0 41059 0 01 0190+63  
TR. MILL CREEK  
0090/0800 BMS BG 41/2030/0090/0800

018293 FT 2 0 41059 0 01 0182+69  
FOX HOLLOW RD  
(T548)

5 0090/0000 LENGTH(AH 1333 BK 1994)

2 0 41059 0 01 0162+65 016299 FT  
MOUNTAIN RD  
(T626)

0080/0000 ==

016299 FT

5 0080/0000 LENGTH(AH 1994 BK 1762)

014537 FT

014537 FT 2 0 41059 0 01 0145+14  
5 0070/0000 LENGTH(AH 1762 BK 2603)

KAISER HOLLOW RD  
(T627)

0060/0340 ==  
011934 FT

011934 FT 2 0 41059 0 01 0119+02  
NC REEDER RD  
CAREY HILL RD  
(SR2041 SEG 0060/2082)

5 0060/0000 LENGTH(AH 2603 BK 2850)

EXTRACT DATE: 12/28/2024 ROADWAY MANAGEMENT SYSTEM PAGE NUMBER: 324  
PRINT DATE: 12/30/2024 SLD COUNTY/SR - ANNUAL PRINT COUNTY: LYCOMING

DIR: B TOTAL LEN: 5.774 MI. DIST: 03-2 SR: 2030  
LEFT MUN: UPPER FAIRFIELD T RIGHT MUN: UPPER FAIRFIELD T

009084 FT

009084 FT 2 0 41059 0 01 0090+59  
TALLMAN HOLLOW RD

==

5 0050/0000 LENGTH(AH 2850 BK 1553)

007531 FT

007531 FT 2 0 41059 0 01 0075+08  
5 0040/0000 LENGTH(AH 1553 BK 2530)

005001 FT

005001 FT 2 0 41059 0 01 0049+82  
5 0030/0000 LENGTH(AH 2530 BK 2452)

002549 FT

002549 FT 2 0 41059 0 01 0025+01  
5 0020/0000 LENGTH(AH 2452 BK 2549)

PRIVATE DR  
(PRDR)

0010/1238

POI

0010/1238 (APRA) TIADAGHTON VIEW  
0010/0695 BMS EN 41/2030/0010/0640

2 0 41059 0 01 0006+24

RESSER RUN

0010/0640 BMSBG 41/2030/0010/0640

000000 FT

000000 FT 2 0 41059 0 00 0000+00

VILLAGE: LOYALSOCKVILLE

NC BACK ST

SR 0087 SH

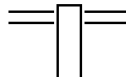
(SR0087 SEG 0090/0997)

MFC BEGIN = E

5 0010/0000 LENGTH(AH 2549 BK 0000)

EXTRACT DATE: 12/28/2024 ROADWAY MANAGEMENT SYSTEM PAGE NUMBER: 323  
PRINT DATE: 12/30/2024 SLD COUNTY/SR - ANNUAL PRINT COUNTY: LYCOMING  
DIR: N TOTAL LEN: 7.124 MI. DIST: 03-2 SR: 2029  
LEFT MUN: ELDRED T RIGHT MUN: ELDRED T

037578 FT



037613 FT PLEASANT VALLEY RD  
0160/1823 (SR2022 SEG 0170/0990)

DIR: N TOTAL LEN: 7.124 MI. DIST: 03-2 SR: 2029  
LEFT MUN: ELDRED T RIGHT MUN: ELDRED T

EXTRACT DATE: 12/28/2024 ROADWAY MANAGEMENT SYSTEM PAGE NUMBER: 321  
PRINT DATE: 12/30/2024 SLD COUNTY/SR - ANNUAL PRINT COUNTY: LYCOMING

DIR: N TOTAL LEN: 7.124 MI. DIST: 03-2 SR: 2029  
LEFT MUN: ELDRED T RIGHT MUN: ELDRED T

PLEASANT HILL RD  
(T490)

0100/0435  
023378 FT

POI

0100/0435 (APRA) PINECREST VILLAG  
023413 FT 2 0 41045 0 02 0538+37  
S 0100/0000 LENGTH(AH 2970 BK 2236)

021142 FT

021177 FT 2 0 41045 0 02 0560+81  
S 0090/0000 LENGTH(AH 2236 BK 1751)

019391 FT

019426 FT 2 0 41045 0 02 0578+39  
ELDRED  
LOYALSOCK T  
S 0080/0000 LENGTH(AH 1751 BK 3068)  
HARVEY RD  
0070/2473 (T509)

RIVENDELL RD  
(PRDR)

0070/0605  
016323 FT

==

016358 FT 2 0 41045 0 02 0608+66  
S 0070/0000 LENGTH(AH 3068 BK 3210)

013113 FT

013148 FT 2 0 41045 0 02 0640+33  
S 0060/0000 LENGTH(AH 3210 BK 1262)  
MILLER HILL RD  
0050/1003 (T584)

EXTRACT DATE: 12/28/2024 ROADWAY MANAGEMENT SYSTEM PAGE NUMBER: 320  
PRINT DATE: 12/30/2024 SLD COUNTY/SR - ANNUAL PRINT COUNTY: LYCOMING

DIR: N TOTAL LEN: 7.124 MI. DIST: 03-2 SR: 2029  
LEFT MUN: LOYALSOCK T RIGHT MUN: LOYALSOCK T

2 0 41045 0 02 0653+55 011851 FT  
NORTHWAY RD ET  
(SR2024 SEG 0080/1499) 0050/0000

009169 FT

006261 FT

HOLY CROSS LN  
(CITY)  
2 0 41045 0 03 0745+08 0020/0325  
SHERIDAN ST 003086 FT  
(T616) 0020/0000

011886 FT

0050/0000 LENGTH(AH 1262 BK 2682)

0040/1217 LAMBERT LN  
(PRDR)

009204 FT 2 0 41045 0 02 0680+37  
0040/0000 LENGTH(AH 2682 BK 2908)  
MC CONNELL DR  
0030/2738 (T722)

0030/0424 CLARION DR  
006296 FT (T703)  
2 0 41045 0 02 0709+46  
FOUR MILE DR  
(SR2018 SEG 0060/0344)

0030/0000 MFC BEGIN = D  
0020/2917 LENGTH(AH 2908 BK 3175)  
BMS EN 41/2029/0020/2901  
2 0 41045 0 03 0716+18  
TRIBUTARY MILLERS RUN  
0020/2901 BMS BG 41/2029/0020/2901

0020/2046 LOYALSOCK DR  
(T645)

0020/1140 BECHT RD  
(T704)  
0020/0773 LINCOLN DR  
(T539)  
0020/0325 SHERIDAN ST  
003121 FT (T616)

0020/0000 LENGTH(AH 3175 BK 1356)  
HOMEWOOD AV

EXTRACT DATE: 12/28/2024 ROADWAY MANAGEMENT SYSTEM PAGE NUMBER: 319  
PRINT DATE: 12/30/2024 SLD COUNTY/SR - ANNUAL PRINT COUNTY: LYCOMING

DIR: N TOTAL LEN: 7.124 MI. DIST: 03-2 SR: 2029  
LEFT MUN: LOYALSOCK T RIGHT MUN: LOYALSOCK T

TO 2014/0191 SH  
(CONN)

0010/0189  
001730 FT

BMS EN 41/2029/0004/1214 0005/1401  
0 0 00000 0 00 0000+00  
MILLER'S RUN  
BMSBG 41/2029/0004/1214 0005/1245

RAMP F RD  
(SR8010 SEG 0500/0638)  
SHIFFLER AV  
(SR2056 SEG 0005/0000)  
(SR2056 SEG 0004/0000)

TO 8010/0250 SH  
(CONN)  
RAMP C RD  
(SR8010 SEG 0250/0000)

SR 180 WBL  
OP ID 41/0180/0345/1764 0005/0623  
SR 180  
OP ID 41/0180/0344/1639 0005/0537  
COMMERCE PARK DR  
(T471) 0005/0377

2 0 41045 0 03 0776+04 000000 FT  
NC NORTHWAY RD  
RAMP D RD INTER-BK  
(SR8010 SEG 0020/0000)  
MFC BEGIN = C  
LENGTH(AH 1730 BK 0000) 0005/0000

0010/0636 (T536)  
FROM 2014/0191 SH  
0010/0228 (CONN)

001765 FT 2 0 41045 0 03 0758+56  
VILLAGE: FAXON  
THIRD ST  
(SR2014 SEG 0191/0273)  
(SR2014 SEG 0190/0255)

5 0010/0000 MFC BEGIN = C  
LENGTH(AH 1356 BK 1765)

0004/1665 TO 2014/0190 SH  
(CONN)  
LIBERTY LN

0004/1596 (PRDR)  
LC TO LIBERTY LN  
(CONN)

0004/1495 BMS EN 41/2029/0004/1214  
0004/1370 0 0 00000 0 00 0000+00  
MILLER'S RUN  
BMSBG 41/2029/0004/1214  
FROM 8010/0500 SH

0004/1160 (CONN)  
RAMP F RD  
(SR8010 SEG 0500/0638)  
SHIFFLER AV  
(SR2056 SEG 0005/0000)  
(SR2056 SEG 0004/0000)

0004/1026

0004/0696 RAMP C RD  
(SR8010 SEG 0250/0000)

0004/0646 OP ID 41/0180/0345/1764  
SR 180

0004/0562 OP ID 41/0180/0344/1639  
COMMERCE PARK DR  
(T471)

0004/0404 2 0 41045 0 03 0776+04  
000000 FT VILLAGE: FAXON

NC NO NORTHWAY RD  
INTER-BK RAMP E RD  
(SR8010 SEG 0010/0797)

5 0004/0000 MFC BEGIN = C  
LENGTH(AH 1765 BK 0000)



EXTRACT DATE: 12/28/2024 ROADWAY MANAGEMENT SYSTEM PAGE NUMBER: 318  
PRINT DATE: 12/30/2024 SLD COUNTY/SR - ANNUAL PRINT COUNTY: LYCOMING

DIR: B TOTAL LEN: .013 MI. DIST: 03-2 SR: 2028  
LEFT MUN: FAIRFIELD T RIGHT MUN: FAIRFIELD T

000070 FT

000070 FT

000070 FT

000070 FT

000070 FT

000070 FT

000070 FT

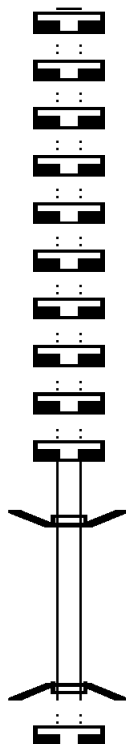
000070 FT

000070 FT

000070 FT

000000 FT

000000 FT



000070 FT

7100/0000

000070 FT

7090/0000

000070 FT

7080/0000

000070 FT

7070/0000

000070 FT

7060/0000

000070 FT

7050/0000

000070 FT

7040/0000

000070 FT

7030/0000

000070 FT

7020/0000

000070 FT

7014/0000

INTER-AHD

0012/0070

000000 FT

INTER-BK

0012/0000

000000 FT

7010/0000

LENGTH(AH 1679 BK 1013)

LENGTH(AH 1013 BK 3006)

LENGTH(AH 3006 BK 2138)

LENGTH(AH 2138 BK 1871)

LENGTH(AH 1871 BK 2509)

LENGTH(AH 2509 BK 2603)

LENGTH(AH 2603 BK 2570)

LENGTH(AH 2570 BK 2109)

LENGTH(AH 2109 BK 3143)

LENGTH(AH 3143 BK 0070)

BMSSEN 41/2028/0012/0000

QUAKER STATE RD

(T855)

2 0 41055 0 00 0003+75

QUAKER STATE RD

(T855)

E. MILL CREEK

BMSBG 41/2028/0012/0000

LENGTH(AH 0070 BK 0376)

LENGTH(AH 0376 BK 0000)

EXTRACT DATE: 12/28/2024 ROADWAY MANAGEMENT SYSTEM PAGE NUMBER: 317  
PRINT DATE: 12/30/2024 SLD COUNTY/SR - ANNUAL PRINT COUNTY: LYCOMING

DIR: B TOTAL LEN: 2.223 MI. DIST: 03-2 SR: 2027  
LEFT MUN: LOYALSOCK T RIGHT MUN: LOYALSOCK T

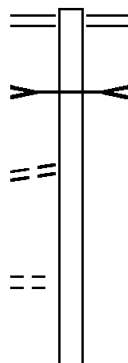
POCO FARM RD ET  
(T612)

011735 FT

0060/1199

2 0 41148 0 00 0096+71 009700 FT  
POCO FARM RD ET  
(T612)

0060/0000



011735 FT NORTHWAY RD ET  
0060/2035 (SR2024 SEG 0050/1244)  
MILLERS RUN  
STRUCTURE LENGTH 15 FT  
0060/1918 BMSID 41/2027/0060/1918

009700 FT

0060/0000 LENGTH(AH 2035 BK 1500)

EXTRACT DATE: 12/28/2024 ROADWAY MANAGEMENT SYSTEM PAGE NUMBER: 316  
PRINT DATE: 12/30/2024 SLD COUNTY/SR - ANNUAL PRINT COUNTY: LYCOMING

DIR: B TOTAL LEN: 2.223 MI. DIST: 03-2 SR: 2027  
LEFT MUN: LOYALSOCK T RIGHT MUN: LOYALSOCK T

2 0 41148 0 00 0081+67 008200 FT  
PINE SUMMIT RD  
(T615) 0050/0000

006026 FT

2 0 41148 0 00 0047+48 004814 FT  
MELODY LN  
(T751) 0030/0000

BONAIR DR  
(T738) 0020/1738

002076 FT

000000 FT

FOUR MILE DR  
(SR2018 SEG 0040/0613) 0010/0000

008200 FT

0050/0000 LENGTH(AH 1500 BK 2174)  
CRESTVIEW DR  
0040/2152 (T734)

006026 FT 2 0 41148 0 00 0059+95  
0040/0000 LENGTH(AH 2174 BK 1212)

0030/0327  
004814 FT  
(PRDR)

0030/0000 LENGTH(AH 1212 BK 2738)

0020/2030  
(T585) KIMBLE HILL RD

0020/1144  
(T728) WINDFIELD DR

002076 FT 2 0 41148 0 00 0020+13  
0020/0000 LENGTH(AH 2738 BK 2076)

0010/0801 DEVON RD  
(TWP)  
0010/0316 LOYALSOCK  
WILLIAMSPORT C  
TO 2018/0040 SH  
(CONN)  
FROM 2018/0040 SH  
(CONN)

0010/0216  
000000 FT 2 0 41148 0 00 0000+00  
(SR2018 SEG 0040/0613)  
FOUR MILE DR

NC PO CO FARM RD  
INTER-BK CHESTNUT ST  
(CITY)

0010/0000 MFC BEGIN = D  
LENGTH(AH 2076 BK 0000)

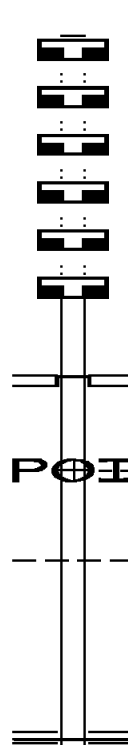
EXTRACT DATE: 12/28/2024 ROADWAY MANAGEMENT SYSTEM PAGE NUMBER: 315  
PRINT DATE: 12/30/2024 SLD COUNTY/SR - ANNUAL PRINT COUNTY: LYCOMING

DIR: B TOTAL LEN: .376 MI. DIST: 03-2 SR: 2026  
LEFT MUN: FAIRFIELD T RIGHT MUN: FAIRFIELD T

001984 FT  
001984 FT  
001984 FT  
001984 FT  
001984 FT  
001984 FT

000810 FT

000000 FT



001984 FT  
7080/0000 LENGTH(AH 2566 BK 2431)  
001984 FT  
7070/0000 LENGTH(AH 2431 BK 2205)  
001984 FT  
7060/0000 LENGTH(AH 2205 BK 2159)  
001984 FT  
7050/0000 LENGTH(AH 2159 BK 1528)  
001984 FT  
7040/0000 LENGTH(AH 1528 BK 2476)  
001984 FT  
7030/0000 LENGTH(AH 2476 BK 1174)  
INTER-AHD BRUSHY RIDGE RD  
(T852)  
FAIRFIELD RD  
0020/1174 (SR2045 SEG 0030/0000)  
(APRA) WMSPORT CRANE &  
PRIVATE DR  
0020/0310 (PRDR)  
000810 FT 2 0 41152 0 00 0000+00  
FAIRFIELD  
MONTOURSVILLE B  
0020/0000 LENGTH(AH 1174 BK 0810)  
000000 FT 2 0 41155 0 00 0000+00  
NC BRUSHY RIDGE RD  
FAIRVIEW DR  
(SR2043 SEG 0020/1687)  
MFC BEGIN = D  
0010/0000 LENGTH(AH 0810 BK 0000)

EXTRACT DATE: 12/28/2024 ROADWAY MANAGEMENT SYSTEM PAGE NUMBER: 314  
PRINT DATE: 12/30/2024 SLD COUNTY/SR - ANNUAL PRINT COUNTY: LYCOMING  
DIR: B TOTAL LEN: .000 MI. DIST: 03-2 SR: 2025  
LEFT MUN: LOYALSOCK T RIGHT MUN: LOYALSOCK T

000000 FT  
000000 FT



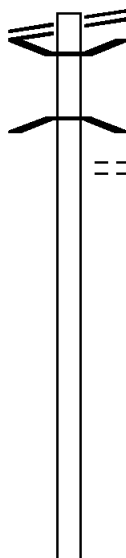
000000 FT  
7020/0000 LENGTH(AH 0882 BK 1146)  
000000 FT  
7010/0000 LENGTH(AH 1146 BK 0000)

EXTRACT DATE: 12/28/2024 ROADWAY MANAGEMENT SYSTEM PAGE NUMBER: 313  
PRINT DATE: 12/30/2024 SLD COUNTY/SR - ANNUAL PRINT COUNTY: LYCOMING  
DIR: B TOTAL LEN: 3.087 MI. DIST: 03-2 SR: 2024  
LEFT MUN: LOYALSOCK T RIGHT MUN: LOYALSOCK T

NORTHWAY RD 016300 FT  
(SR2029 SEG 0050/0000) 0080/1499

014801 FT

011938 FT



016300 FT NORTHWAY RD  
0080/1499 (SR2029 SEG 0050/0000)  
0080/1305 BMSBN 41/2024/0080/1278  
2 0 41093 0 00 0161+22  
MILLERS RUN  
0080/1278 BMSBG 41/2024/0080/1278  
KIMBLE HILL RD  
0080/0687 (T585)  
014801 FT 2 0 41093 0 00 0148+53  
0080/0000 LENGTH(AH 1499 BK 2863)

011938 FT 2 0 41093 0 00 0119+87  
0070/0000 LENGTH(AH 2863 BK 2421)



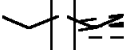

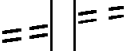

EXTRACT DATE: 12/28/2024 ROADWAY MANAGEMENT SYSTEM PAGE NUMBER: 312  
PRINT DATE: 12/30/2024 SLD COUNTY/SR - ANNUAL PRINT COUNTY: LYCOMING

DIR: B TOTAL LEN: 3.087 MI. DIST: 03-2 SR: 2024  
LEFT MUN: LOYALSOCK T RIGHT MUN: LOYALSOCK T

PLEASANT HILLS RD (T490)	0060/1122	POI	0060/1122 (APRA) PINECREST VILLAG
	009517 FT		009517 FT 2 0 41093 0 00 0095+64 S 0060/0000 LENGTH(AH 2421 BK 2554)
			POCO FARM RD 0050/1244 (SR2027 SEG 0060/2035)
			006963 FT
2 0 41093 0 00 0070+00 006963 FT LIVERMORE RD (T486)	0050/0000	==	S 0050/0000 LENGTH(AH 2554 BK 2118)
	004845 FT		004845 FT 2 0 41093 0 00 0048+29 S 0040/0000 LENGTH(AH 2118 BK 1529)
			LOYALSOCK 0030/1300 HEPBURN T
2 0 41093 0 00 0033+00 003316 FT SMOKEY CORNERS RD (T488)	0030/0000	==	003316 FT S 0030/0000 LENGTH(AH 1529 BK 1337)
	001979 FT		001979 FT 2 0 41093 0 00 0019+69 S 0020/0000 LENGTH(AH 1337 BK 1979)
WILLOW TRACE RD (CNTY)	0010/1778	==	
			HERITAGE HILL LN 0010/0878 (PRDR)
			NC NORTHWAY ROAD ET BLOOMINGGROVE RD 000000 FT (SR2023 SEG 0130/0295)
2 0 41093 0 00 0000+00 000000 FT NORTHWAY RD ET (SR2023 SEG 0130/0295)	0010/0000	==	S 0010/0000 LENGTH(AH 1979 BK 0000)

EXTRACT DATE: 12/28/2024 ROADWAY MANAGEMENT SYSTEM PAGE NUMBER: 311  
PRINT DATE: 12/30/2024 SLD COUNTY/SR - ANNUAL PRINT COUNTY: LYCOMING

DIR: N TOTAL LEN: 6.224 MI. DIST: 03-2 SR: 2023  
LEFT MUN: HEPBURN T RIGHT MUN: HEPBURN T

	032862 FT		032854 FT	SR 0973 SH
			0160/2127	(SR0973 SEG 0430/0000)
			0160/1835	BMS EN 41/2023/0160/1802
				2 0 41045 0 00 0292+52
				MILL CREEK
			0160/1802	BMSBG 41/2023/0160/1802
				ACADEMY RD
			0160/1261	(T510)
	030735 FT		030727 FT	2 0 41045 0 00 0274+47
				VILLAGE: BALLS MILLS
				TERRA RD
				(PRDR)
				DUSTY LN
				(PRDR)
			0160/0000	LENGTH(AH 2127 BK 2223)
				SCHOOL HOUSE RD
			0150/1627	(T508)
				TRIB.MILL CK
				STRUCTURE LENGTH 17 FT
			0150/0955	BMSID 41/2023/0150/0955
	028512 FT		028504 FT	2 0 41045 0 00 0252+26
				FACTORY RD
FACTORY RD				(T617)
(T617)	0150/0000		0150/0000	LENGTH(AH 2223 BK 2837)
				SCHOOL HOUSE RD
			0140/2176	(T508)
	025675 FT		025667 FT	2 0 41045 0 00 0223+82
			0140/0000	LENGTH(AH 2837 BK 2104)
				BLOOMINGROVE RD ANNEX
			0130/0784	(CITY)
LEHMAN DR				



DIR: N		TOTAL LEN: 6.224 MI.		DIST: 03-2		SR: 2023	
LEFT MUN: HEPBURN T				RIGHT MUN: HEPBURN T			
(T448)	0130/0651	==					
2 0 41045 0 00 0202+73	023571 FT			0130/0295	NORTHWAY ROAD RD		
OG RUN RD				023563 FT	(SR2024 SEG 0010/0000)		
(T613)	0130/0000	==		0130/0000	LENGTH(AH 2104 BK 2531)		
KELLER LOOP RD		--		0120/2520	HEPBURN		
(T580)	0120/2389	==			LOYALSOCK T		
				0120/2144	SHAW RD		
					(TWP)		
KELLER LOOP RD	0120/1183	==					
(T580)				0120/0940	KELLER LOOP RD		
					(T580)		
	021040 FT			021032 FT	2 0 41045 0 00 0177+55		
					KELLER LOOP RD		
ALTA VISTA DR				0120/0000	(T580)		
(T582)	0110/2723	==			LENGTH(AH 2531 BK 2775)		
	018265 FT			018257 FT	2 0 41045 0 00 0149+77		
				0110/0000	LENGTH(AH 2775 BK 2457)		
					SEITZER RD		
				0100/1865	(T581)		
	015808 FT			015800 FT	2 0 41045 0 00 0125+18		
BECKER HILL RD				0100/0000	LENGTH(AH 2457 BK 1469)		
(T579)	0090/1084	==					
	014339 FT			014331 FT	2 0 41045 0 00 0110+48		

EXTRACT DATE: 12/28/2024 ROADWAY MANAGEMENT SYSTEM PAGE NUMBER: 309  
PRINT DATE: 12/30/2024 SLD COUNTY/SR - ANNUAL PRINT COUNTY: LYCOMING

DIR: N TOTAL LEN: 6.224 MI. DIST: 03-2 SR: 2023  
LEFT MUN: LOYALSOCK T RIGHT MUN: LOYALSOCK T

CIRCLE RD  
(T447)  
2 0 41045 0 00 0087+93 012086 FT  
CEMETERY RD  
(T444)

009308 FT

008125 FT

VALLAMONT LN  
(CITY)

0050/0562

ELMIRA ST  
(CITY)

0050/0428

006938 FT

HIGHLAND TE  
(CITY)

0050/0000

0090/0000 LENGTH(AH 1469 BK 2253)

0080/1525 MAYBE HILL RD  
(T583)

012078 FT

0080/0000 LENGTH(AH 2253 BK 2778)

0070/1216 NORTHWOOD DR  
(CITY)

009300 FT 2 0 41045 0 00 0060+26

LOYALSOCK  
WILLIAMSPORT C  
0070/0000 LENGTH(AH 2778 BK 1183)

008117 FT 2 0 41045 0 00 0048+16

OVERBROOK RD  
(CITY)  
0060/0000 LENGTH(AH 1183 BK 1187)

(APRA) WOLYNIEC CONSTR  
FREEDOM RD  
0050/0442 (CITY)

0050/0391 BMS EN 41/2023/0050/0375  
2 0 41045 0 00 0040+12  
BR. GRAFIUS

0050/0375 BMS BG 41/2023/0050/0375  
006930 FT 2 0 41045 0 00 0036+28

MARKET ST  
(CITY)  
NC BL OOMINGROVE RD  
GRAMPIAN BL  
(SR2018 SEG 0010/0000)  
MFC BEGIN = D

0050/0000 LENGTH(AH 1187 BK 2582)

EXTRACT DATE: 12/28/2024 ROADWAY MANAGEMENT SYSTEM PAGE NUMBER: 308  
PRINT DATE: 12/30/2024 SLD COUNTY/SR - ANNUAL PRINT COUNTY: LYCOMING

DIR: N TOTAL LEN: 6.224 MI. DIST: 03-2 SR: 2023  
LEFT MUN: WILLIAMSPORT C RIGHT MUN: WILLIAMSPORT C

VALLAMONT DR (CITY)	0040/2216	==	==	0040/2364	MAPLE AL (CITY)
				==	0040/2142
				==	0040/1922
BELMONT AV (CITY)	0040/1855	==			MAPLE AV (CITY)
				==	BENEDICT ST (CITY)
OAKLAND AV (CITY)	0040/1487	==		==	0040/1707
				==	0040/1521
VERNON AV (CITY)	0040/1128	==			HUFFMAN ST (CITY)
				==	BERNDT AV (CITY)
HAWTHORNE AV (CITY)	0040/0765	==		==	0040/1277
					HUFFMAN AV (CITY)
GLENWOOD AV (CITY)	0040/0404	==		==	0040/1038
ANDYS AL (CITY)	0040/0212	==			O'NEIL AV (CITY)
2 0 41045 0 00 0010+56 004356 FT				==	ELDRED ST (CITY)
BRANDON AV (CITY)	0040/0000	==		==	0040/0798
PARK CT (CITY)	0030/0850	==			GUINTER AV (CITY)
HEPBURN ST (CITY)	0030/0685	==			
RURAL AV (CITY)	0030/0655	==	==	==	0030/0685
				==	0030/0493
				==	0030/0315
2 0 41045 0 00 0000+00 003300 FT					003292 FT
HARRIS PL (CITY)	0030/0000	==		==	BRANDON PARK SQ (CITY)
SEVENTH ST (CITY)	0024/1151	==		==	BRANDON PL (CITY)
				==	WASHINGTON BL (SR2016 SEG 0090/0000)
				==	5 0030/0000 LENGTH(AH 1056 BK 1412)

EXTRACT DATE: 12/28/2024 ROADWAY MANAGEMENT SYSTEM PAGE NUMBER: 307  
PRINT DATE: 12/30/2024 SLD COUNTY/SR - ANNUAL PRINT COUNTY: LYCOMING

DIR: N TOTAL LEN: 6.224 MI. DIST: 03-2 SR: 2023  
LEFT MUN: WILLIAMSPORT C RIGHT MUN: WILLIAMSPORT C

GRAFIUS ST (CITY)	0024/0900	==	0024/1130	SEVENTH ST (CITY)
SIXTH ST (CITY)	0024/0650	==	0024/0828	ROSS ST (CITY)
DUBOIS ST (CITY)	0024/0404	==	0024/0539	BENNETT ST (CITY)
	001888 FT	==	0024/0289	PACKER ST (CITY)
			001880 FT	1 0 00289 0 03 0553+60 LITTLE LEAGUE BL (CITY)
				MFC BEGIN = C LENGTH(AH 1412 BK 1071)
NORTH ST (CITY)	0021/0977	==	0020/0977	NORTH ST (CITY)
EDWIN ST (CITY)	0021/0748	==	0020/0748	EDWIN ST (CITY)
FOURTH ST (CITY)				FOURTH ST (CITY)
MFC BEGIN = C	0021/0499		0020/0501	MFC BEGIN = C
WILLOW ST (CITY)	0021/0248		0020/0249	WILLOW ST (CITY)
1 0 00289 0 03 0541+31 000818 FT			000809 FT	1 0 00289 0 03 0541+31
THIRD ST (SR2014 SEG 0150/0000)				THIRD ST (SR2014 SEG 0150/0000)
LENGTH(AH 1070 BK 0818)	0021/0000		0020/0000	LENGTH(AH 1071 BK 0809)
W CHURCH ST (CITY)	0011/0550	==	0010/0550	E CHURCH ST (CITY)
			0010/0542	W CHURCH ST (CITY)
			0010/0318	CANAL ST (CITY)
SIGN: 3 CHORD TRUSS				
BMSID 41/2023/0011/0202 0011/0202				
1 0 00289 0 03 0534+17 000000 FT			000000 FT	1 0 00289 0 03 0534+17
NC MARKET ST			NC MARKET ST	
MARKET ST	INTER-BK		INTER-BK	MARKET ST
(SR0015 SEG 0265/1619)				(SR0015 SEG 0264/1619)
MFC BEGIN = B				MFC BEGIN = B
LENGTH(AH 0818 BK 0000)	0011/0000		0010/0000	LENGTH(AH 0809 BK 0000)

EXTRACT DATE: 12/28/2024 ROADWAY MANAGEMENT SYSTEM PAGE NUMBER: 306  
PRINT DATE: 12/30/2024 SLD COUNTY/SR - ANNUAL PRINT COUNTY: LYCOMING

DIR: B TOTAL LEN: 8.430 MI. DIST: 03-2 SR: 2022  
LEFT MUN: ELDRED T RIGHT MUN: ELDRED T

SR 0973 SH 044512 FT  
(SR0973 SEG 0540/0000) 0200/0838

043674 FT

CALEBS CREEK RD  
(T850)

040097 FT  
0190/0000

CHAAPEL MTN RD  
(T848)

0180/1640

044512 FT  
INTER-AHD WARRENSVILLE RD  
0200/0838 (SR0973 SEG 0540/0000)  
TOWNSHIP AL  
0200/0655 (TWP)  
MORSE DR  
0200/0428 (TWP)  
MIDDLE AL  
0200/0091 (TWP)  
0200/0069 BMS EN 41/2022/0200/0000  
043674 FT 2 0 41044 0 02 0451+31  
NC WA WARRENSVILLE RD  
MILL CREEK  
BMSBG 41/2022/0200/0000  
S 0200/0000 LENGTH(AH 0838 BK 3577)

CALEBS RUN  
STRUCTURE LENGTH 19 FT  
BMSID 41/2022/0190/0032  
0190/0032 2 0 41044 0 01 0404+19  
040097 FT  
S 0190/0000 VILLAGE: WARRENSVILLE  
LENGTH(AH 3577 BK 3004)

0180/1322 BMS EN 41/2022/0180/1276  
2 0 41044 0 01 0386+95  
MILL CREEK  
0180/1276 BMSBG 41/2022/0180/1276

EXTRACT DATE: 12/28/2024 ROADWAY MANAGEMENT SYSTEM PAGE NUMBER: 305  
PRINT DATE: 12/30/2024 SLD COUNTY/SR - ANNUAL PRINT COUNTY: LYCOMING

DIR: B TOTAL LEN: 8.430 MI. DIST: 03-2 SR: 2022  
LEFT MUN: ELDRED T RIGHT MUN: ELDRED T

SUGAR CAMP RD  
(T847)

037093 FT

0170/0286  
034655 FT

032302 FT

029647 FT

027276 FT

==

0180/0783 REEDER RD  
(T851)

037093 FT 2 0 41044 0 01 0374+00  
0180/0000 LENGTH(AH 3004 BK 2438)

0170/0990 NORTHWAY RD  
(SR2029 SEG 0160/1823)

034655 FT 2 0 41044 0 01 0349+05  
0170/0000 LENGTH(AH 2438 BK 2353)

032302 FT 2 0 41044 0 01 0325+72  
0160/0000 LENGTH(AH 2353 BK 2655)

==

029647 FT 2 0 41044 0 01 0299+39  
BRUCKLACHER RD  
(T846)

0150/0000 LENGTH(AH 2655 BK 2371)

==

0140/0575 ELDRED  
HEPBURN T  
027276 FT 2 0 41044 0 01 0275+38  
0140/0000 LENGTH(AH 2371 BK 2612)

0130/1971 ROGER DR  
(TWP)

EXTRACT DATE: 12/28/2024 ROADWAY MANAGEMENT SYSTEM PAGE NUMBER: 304  
PRINT DATE: 12/30/2024 SLD COUNTY/SR - ANNUAL PRINT COUNTY: LYCOMING

DIR: B TOTAL LEN: 8.430 MI. DIST: 03-2 SR: 2022  
LEFT MUN: HEPBURN T RIGHT MUN: HEPBURN T

024664 FT					024664 FT 2 0 41044 0 01 0249+07 S 0130/0000 LENGTH(AH 2612 BK 1781)
022883 FT					022883 FT 2 0 41044 0 01 0231+13 KLUMP RD (T488) S 0120/0000 LENGTH(AH 1781 BK 2881)
020002 FT					020002 FT 2 0 41044 0 01 0202+83 ROSE VALLEY RD (T803) S 0110/0000 LENGTH(AH 2881 BK 1274)
ROSE VALLEY RD (SR1001 SEG 0040/0000) 0110/0000					TRB.MILL CK. STRUCTURE LENGTH 12 FT BMSID 41/2022/0100/0524 0100/0524 S 0100/0000 LENGTH(AH 1274 BK 2347)
018728 FT					016381 FT 2 0 41044 0 01 0167+85 S 0090/0000 LENGTH(AH 2347 BK 2624)
016381 FT					013757 FT 2 0 41044 0 01 0142+78 S 0080/0000 LENGTH(AH 2624 BK 2101) WRIGHT RD (T458)
013757 FT					

EXTRACT DATE: 12/28/2024 ROADWAY MANAGEMENT SYSTEM PAGE NUMBER: 303  
PRINT DATE: 12/30/2024 SLD COUNTY/SR - ANNUAL PRINT COUNTY: LYCOMING

DIR: B TOTAL LEN: 8.430 MI. DIST: 03-2 SR: 2022  
LEFT MUN: HEPBURN T RIGHT MUN: HEPBURN T

011656 FT	==	011656 FT 2 0 41044 0 01 0119+82 S 0070/0000 LENGTH(AH 2101 BK 2465) BEACH DR 0060/1953 (T450)
009191 FT		009191 FT 2 0 41044 0 01 0094+70 S 0060/0000 LENGTH(AH 2465 BK 1791)
2 0 41044 0 00 0074+62 007400 FT CRESCENT HILL RD (T452)	==	007400 FT S 0050/0000 LENGTH(AH 1791 BK 1442)
005958 FT		005958 FT 2 0 41044 0 00 0060+15 S 0040/0000 LENGTH(AH 1442 BK 1019)
004939 FT		004939 FT 2 0 41044 0 00 0049+99 S 0030/0000 LENGTH(AH 1019 BK 2432)
002507 FT		002507 FT 2 0 41044 0 00 0025+64 S 0020/0000 LENGTH(AH 2432 BK 2507)
000000 FT		000000 FT 2 0 41044 0 00 0000+54 NC PL EASANT VALLEY RD LYCOMING CREEK RD (SR0973 SEG 0362/0312) MFC BEGIN = D S 0010/0000 LENGTH(AH 2507 BK 0000)



EXTRACT DATE: 12/28/2024 ROADWAY MANAGEMENT SYSTEM PAGE NUMBER: 302  
PRINT DATE: 12/30/2024 SLD COUNTY/SR - ANNUAL PRINT COUNTY: LYCOMING

DIR: B TOTAL LEN: 1.524 MI. DIST: 03-2 SR: 2021  
LEFT MUN: JORDAN T RIGHT MUN: JORDAN T

	008049 FT		008049 FT	INTER-AHD	KELLER HOLLOW RD (T537)
LAIRDSVILLE RD (SR0118 SEG 0340/0000)	0030/1292		0030/1292		LAIRDSVILLE RD (SR0118 SEG 0340/0000)
			0030/1132		KELLER HOLLOW RD (T537)
	006757 FT		006757 FT	2 0 41082 7 00 0000+00	RICHART GROVE LN (T539)
			0030/0000	LENGTH(AH 1292 BK 3026)	
PEISCHEL HILL RD (T531)	0020/0366 003731 FT		003731 FT	2 0 41081 0 00 0037+30	PEISCHEL HILL RD (T531)
			0020/0000	LENGTH(AH 3026 BK 3731)	
	000000 FT		000000 FT	2 0 41081 0 00 0000+00	TALMAR RD (SR2019 SEG 0230/0000)
TALMAR RD (SR2019 SEG 0230/0000)	0010/0000		0010/0000	NC LOG CABIN RD MFC BEGIN = E	LENGTH(AH 3731 BK 0000)

EXTRACT DATE: 12/28/2024 ROADWAY MANAGEMENT SYSTEM PAGE NUMBER: 301  
 PRINT DATE: 12/30/2024 SLD COUNTY/SR - ANNUAL PRINT COUNTY: LYCOMING  
 DIR: B TOTAL LEN: .004 MI. DIST: 03-2 SR: 2020  
 LEFT MUN: HEPBURN T RIGHT MUN: HEPBURN T

000021 FT

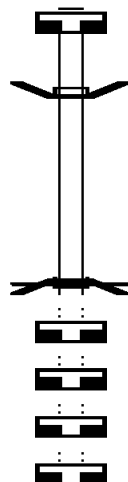
000000 FT

000000 FT

000000 FT

000000 FT

000000 FT



000021 FT

7052/0000

INTER-AHD

0050/0021

000000 FT

NC EC

INTER-BK

ECKARD RD

(T828)

TRIBUTARY MILL CREEK

BMSBG 41/2020/0050/0000

MFC BEGIN = E

0050/0000

000000 FT

7040/0000

000000 FT

7030/0000

000000 FT

7020/0000

000000 FT

7010/0000

LENGTH(AH 2055 BK 0021)

BMSBG 41/2020/0050/0000

ECKARD RD

(T828)

2 0 41128 0 00 0098+95

ECKARD RD

(T828)

TRIBUTARY MILL CREEK

BMSBG 41/2020/0050/0000

MFC BEGIN = E

LENGTH(AH 0021 BK 1984)

LENGTH(AH 1984 BK 2666)

LENGTH(AH 2666 BK 2849)

LENGTH(AH 2849 BK 2325)

LENGTH(AH 2325 BK 0000)

EXTRACT DATE: 12/28/2024 ROADWAY MANAGEMENT SYSTEM PAGE NUMBER: 300  
PRINT DATE: 12/30/2024 SLD COUNTY/SR - ANNUAL PRINT COUNTY: LYCOMING

DIR: B TOTAL LEN: 10.685 MI. DIST: 03-2 SR: 2019  
LEFT MUN: JORDAN T RIGHT MUN: JORDAN T

056416 FT

056416 FT AH-COLUMBIA (19)  
INTER-AHD TALMER RD  
0230/2313 (SR4040 SEG 0010/0000)

2 0 41076 0 01 0520+15 054103 FT  
LOG CABIN RD  
(SR2021 SEG 0010/0000) 0230/0000

054103 FT  
0230/0000 LENGTH(AH 2313 BK 2139)

051964 FT

0220/0972 HOME BASE LN  
(TB44)  
051964 FT 2 0 41076 0 01 0499+68  
0220/0000 LENGTH(AH 2139 BK 2388)

049576 FT

0210/1016 UNITYVILLE RD  
(T529)  
NC TA TALMAR RD  
0210/0639 UNITYVILLE RD  
(SR0042 SEG 0020/1307)  
049576 FT 2 0 41076 0 01 0475+80  
VILLAGE: UNITYVILLE  
0210/0000 LENGTH(AH 2388 BK 2427)

DERRICK RD  
(T736)  
SALEM SCHOOLHOUSE RD  
(T880)

0200/0798  
047149 FT

047149 FT 2 0 41076 0 01 0451+53  
0200/0000 LENGTH(AH 2427 BK 2619)

```

EXTRACT DATE: 12/28/2024      ROADWAY MANAGEMENT SYSTEM      PAGE NUMBER: 299
PRINT DATE: 12/30/2024      SLD COUNTY/SR - ANNUAL PRINT      COUNTY: LYCOMING

DIR: B      TOTAL LEN: 10.685 MI.      DIST: 03-2      SR: 2019
LEFT MUN: JORDAN T      RIGHT MUN: JORDAN T

```

LINE	DESCRIPTION	STATION	TYPE	DATE	TIME	REMARKS
1	044530 FT					
2	042112 FT					
3	2 0 41076 0 01 0388+76 040891 FT					
4	WORTHINGTON RD (T734)					
5	0170/0000					
6	037918 FT					
7	GARDNER RD (T724)					
8	0150/1297					
9	035224 FT					
10	044530 FT					
11	0190/0000					
12	042112 FT					
13	0180/0000					
14	0170/0194					
15	040891 FT					
16	0170/0000					
17	037918 FT					
18	0160/0000					
19	035224 FT					
20	0150/0000					

EXTRACT DATE: 12/28/2024 ROADWAY MANAGEMENT SYSTEM PAGE NUMBER: 298  
PRINT DATE: 12/30/2024 SLD COUNTY/SR - ANNUAL PRINT COUNTY: LYCOMING

DIR: B TOTAL LEN: 10.685 MI. DIST: 03-2 SR: 2019  
LEFT MUN: JORDAN T RIGHT MUN: JORDAN T

	031980 FT			031980 FT 2 0 41076 0 01 0299+96 S 0140/0000 LENGTH(AH 3244 BK 2445)
		=		0130/1111 PINE SUMMIT RD (SR2017 SEG 0070/1637)
2 0 41076 0 01 0275+42 029535 FT RIDGE RD (T714)	0130/0000	=		029535 FT S 0130/0000 LENGTH(AH 2445 BK 2783)
		-	-	0120/2119 JORDAN FRANKLIN T
	026752 FT			026752 FT 2 0 41076 0 01 0247+60 GERMAN RD (T690)
		=	=	S 0120/0000 LENGTH(AH 2783 BK 2179)
	024573 FT			024573 FT 2 0 41076 0 01 0225+71 S 0110/0000 LENGTH(AH 2179 BK 2572)
REED LN (T680)	0100/2073	=		
BARTLOW RD (T487)	0100/0610	=		
	022001 FT			022001 FT 2 0 41076 0 01 0199+87 S 0100/0000 LENGTH(AH 2572 BK 2845)
MAGARGEL LN				

DIST: 03-2 SR: 2019  
RIGHT MUN: FRANKLIN T

EXTRACT DATE: 12/28/2024 ROADWAY MANAGEMENT SYSTEM PAGE NUMBER: 296  
PRINT DATE: 12/30/2024 SLD COUNTY/SR - ANNUAL PRINT COUNTY: LYCOMING

DIR: B TOTAL LEN: 10.685 MI. DIST: 03-2 SR: 2019  
LEFT MUN: MORELAND T RIGHT MUN: MORELAND T

(T665)	0050/1260	==	
	009662 FT		009662 FT 2 0 41076 0 00 0076+50 ROSS RD (T664)
		==	5 0050/0000 LENGTH(AH 2525 BK 2667)
	006995 FT		006995 FT 2 0 41076 0 00 0050+90 GARDNER RD (T461)
		==	5 0040/0000 LENGTH(AH 2667 BK 2440)
			0030/0673 WALTERS RD (T638)
	004555 FT		004555 FT 2 0 41076 0 00 0025+62
		==	5 0030/0000 LENGTH(AH 2440 BK 2435)
WALLIS BOTTOM RD (T640)	0020/1460	==	
2 0 41076 0 00 0000+00 002120 FT MORELAND TWP RD (SR2069 SEG 0010/0000)	0020/0000	==	002120 FT 5 0020/0000 LENGTH(AH 2435 BK 2120)
	000000 FT		000000 FT 2 0 41075 0 00 0000+00 SR 0442 SH (SR0442 SEG 0190/0000)
SR 0442 SH (SR0442 SEG 0190/0000)	0010/0000	==	NC MORELAND BAPTIST RD MFC BEGIN = D 5 0010/0000 LENGTH(AH 2120 BK 0000)

EXTRACT DATE: 12/28/2024 ROADWAY MANAGEMENT SYSTEM PAGE NUMBER: 295  
PRINT DATE: 12/30/2024 SLD COUNTY/SR - ANNUAL PRINT COUNTY: LYCOMING

DIR: B TOTAL LEN: 3.912 MI. DIST: 03-2 SR: 2018  
LEFT MUN: LOYALSOCK T RIGHT MUN: LOYALSOCK T

	020653 FT		020653 FT WARRENSVILLE RD
			0110/1312 (SR2039 SEG 0030/0000)
			TO 2039/0020 SH
FROM 2039/0030 SH			0110/1264 (CONN)
(CONN)	0110/1239		
			0110/0881 SAND HILL RD
MOUNTVIEW AV			(T823)
(T700)	0110/0400		
2 0 41046 0 01 0194+60	019341 FT		019341 FT
NAST AV			
(T698)	0110/0000		0110/0000 LENGTH(AH 1312 BK 2521)
BOND ST			
(T712)	0100/0899		
CHRISTIE AV			
(T574)	0100/0421		
	016820 FT		016820 FT 2 0 41046 0 01 0169+53
			SYCAMORE RD
			(T696)
			0100/0000 LENGTH(AH 2521 BK 2332)
BULLET HILL RD			
(T487)	0090/2235		
BULLET HILL RD			
(T487)	0090/1560		
MADDON RD			
(T530)	0090/0900		
	014488 FT		014488 FT 2 0 41046 0 01 0146+36
			0090/0000 LENGTH(AH 2332 BK 1314)
	013174 FT		0080/0253 RICHARDS AV
			(T702)
			013174 FT 2 0 41046 0 01 0133+30
			FREDNA AV
			(T694)
			0080/0000 LENGTH(AH 1314 BK 1583)



EXTRACT DATE: 12/28/2024 ROADWAY MANAGEMENT SYSTEM PAGE NUMBER: 294  
PRINT DATE: 12/30/2024 SLD COUNTY/SR - ANNUAL PRINT COUNTY: LYCOMING

DIR: B TOTAL LEN: 3.912 MI. DIST: 03-2 SR: 2018  
LEFT MUN: LOYALSOCK T RIGHT MUN: LOYALSOCK T

FAIRVIEW RD  
(SR2031 SEG 0010/0000) 0070/0513

011591 FT

010913 FT

VALLEY HEIGHTS DR  
(PRDR) 0050/1664

LEADER DR  
(PRDR) 0050/1128  
LEADER DR  
(PRDR) 0050/1047

BENTLEY DR  
(PRDR) 0050/0383  
008040 FT

TO 2027/0010 SH  
(CONN) 0040/0892  
FROM 2027/0010 SH  
(CONN) 0040/0729  
POCO FARM RD  
(SR2027 SEG 0010/0000) 0040/0613

0070/0261 BMS EN 41/2018/0070/0240  
2 0 41046 0 01 0119+74  
BR. MILLERS R  
0070/0240 BMSBG 41/2018/0070/0240  
011591 FT 2 0 41046 0 01 0117+22  
5 0070/0000 LENGTH(AH 1583 BK 0678)  
NORTHWAY RD  
(SR2029 SEG 0030/0000)  
0060/0344 BMS EN 41/2018/0060/0000  
0060/0033 2 0 41046 0 00 0109+08  
010913 FT MILLERS RUN  
5 0060/0000 BMSBG 41/2018/0060/0000  
LENGTH(AH 0678 BK 2873)  
LAFAYETTE PY  
0050/2454 (T476)

0050/1328 SHIFFLER AV  
(T634)

008040 FT 2 0 41046 0 00 0080+39  
WARREN AV  
(T474)  
5 0050/0000 LENGTH(AH 2873 BK 2092)  
LOYALSOCK  
0040/1809 WILLIAMSPORT C

0040/0613 CHESTNUT ST  
(CITY)  
LC FROM CHESTNUT ST  
(CONN)  
0040/0465 BMS EN 41/2018/0040/0433  
0040/0447 2 0 41046 0 00 0063+64  
MCCLURE RUN

EXTRACT DATE: 12/28/2024 ROADWAY MANAGEMENT SYSTEM PAGE NUMBER: 293  
PRINT DATE: 12/30/2024 SLD COUNTY/SR - ANNUAL PRINT COUNTY: LYCOMING

DIR: B TOTAL LEN: 3.912 MI. DIST: 03-2 SR: 2018  
LEFT MUN: WILLIAMSPORT C RIGHT MUN: WILLIAMSPORT C

			0040/0433	BMSBG 41/2018/0040/0433 GRAMPIAN BL (CITY)
			NC FOUR MILE DR	
	005948 FT		005948 FT	2 0 41046 0 00 0059+42 ALMOND ST (CITY)
			0040/0000	LENGTH(AH 2092 BK 1630)
SPRING LN (CITY)			0030/0401	
	004318 FT		004318 FT	2 0 41046 0 00 0043+20 PENN ST (CITY)
			0030/0000	LENGTH(AH 1630 BK 1497)
				HARDING AV (CITY)
				FLORENCE ST (CITY)
	002821 FT		0020/0457	
			002821 FT	2 0 41046 0 00 0027+14 FRANKLIN ST (CITY)
			0020/0000	LENGTH(AH 1497 BK 2821)
				RYAN ST (CITY)
			0010/2378	MULBERRY ST (CITY)
			0010/1829	
				PACKER ST (CITY)
			0010/1191	BALDWIN ST (CITY)
			0010/0785	
CALVERT AV (CITY)			0010/0564	
				CALVERT AV (CITY)
				HEPBURN ST (CITY)
			0010/0324	
	000000 FT		000000 FT	2 0 41046 0 00 0000+00 NC GRAMPIAN BL MARKET ST (SR2023 SEG 0050/0000)
MARKET ST (CITY)			INTER-BK	HIGHLAND TERRACE RD (CITY)
BLOOMINGGROVE RD (SR2023 SEG 0050/0000)			0010/0000	MFC BEGIN = C LENGTH(AH 2821 BK 0000)

EXTRACT DATE: 12/28/2024 ROADWAY MANAGEMENT SYSTEM PAGE NUMBER: 292  
PRINT DATE: 12/30/2024 SLD COUNTY/SR - ANNUAL PRINT COUNTY: LYCOMING  
DIR: B TOTAL LEN: 2.424 MI. DIST: 03-2 SR: 2017  
LEFT MUN: JORDAN T RIGHT MUN: JORDAN T

	012797 FT		012797 FT MORELAND BAPTIST RD 0070/1637 (SR2019 SEG 0130/1111)
2 0 41077 0 01 0111+95 011160 FT BERGER RD (T489)	0070/0000		011160 FT S 0070/0000 LENGTH(AH 1637 BK 1583)
	009577 FT		S 009577 FT 2 0 41077 0 01 0096+13 0060/0000 LENGTH(AH 1583 BK 1579)
2 0 41077 0 01 0080+00 007998 FT			007998 FT

EXTRACT DATE: 12/28/2024 ROADWAY MANAGEMENT SYSTEM PAGE NUMBER: 291  
PRINT DATE: 12/30/2024 SLD COUNTY/SR - ANNUAL PRINT COUNTY: LYCOMING

DIR: B TOTAL LEN: 2.424 MI. DIST: 03-2 SR: 2017  
LEFT MUN: JORDAN T RIGHT MUN: JORDAN T

GORDNER CHURCH RD  
(T716) 0050/0000  
LC FOR GORDNER CHURCH R 0040/1754  
(CONN)

006123 FT

003919 FT

001318 FT

CHURCH RD ET  
(T467)

0010/0884

000000 FT

5 0050/0000 LENGTH(AH 1579 BK 1875)

0040/1618 BMS EN 41/2017/0040/1596  
0 0 00000 0 00 0000+00  
TRIB WEST BRANCH CREEK

0040/1596 BMSBG 41/2017/0040/1596  
GORDNER CHURCH RD

0040/1416 (T716)

WATTS RD

0040/1021 (T718)

0040/0551 BMS EN 41/2017/0040/0538  
0 0 00000 0 00 0000+00

TRIB WEST BRANCH RUN

0040/0538 BMSBG 41/2017/0040/0538

006123 FT 2 0 41077 0 01 0061+23

5 0040/0000 LENGTH(AH 1875 BK 2204)

0030/0916 JORDAN  
FRANKLIN T

003919 FT 2 0 41077 0 00 0039+30  
WATTS RD

(T718)

5 0030/0000 LENGTH(AH 2204 BK 2601)

001318 FT 2 0 41077 0 00 0012+25  
WINTERSTEEN RD

(T750)

5 0020/0000 LENGTH(AH 2601 BK 1318)

000000 FT 2 0 41077 0 00 0000+00  
NC PINE SUMMIT RD

INTER-BK PINE SUMMIT RD

(SR4029 SEG 0020/1880)

MFC BEGIN = E

BK-COLUMBIA (19)

5 0010/0000 LENGTH(AH 1318 BK 0000)

EXTRACT DATE: 12/28/2024 ROADWAY MANAGEMENT SYSTEM PAGE NUMBER: 290  
PRINT DATE: 12/30/2024 SLD COUNTY/SR - ANNUAL PRINT COUNTY: LYCOMING  
DIR: E TOTAL LEN: 4.112 MI. DIST: 03-2 SR: 2016  
LEFT MUN: LOYALSOCK T RIGHT MUN: LOYALSOCK T

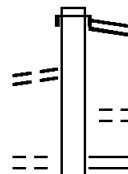
FAXON PY  
(T476)

SHIFFLER AV  
(T478)

021676 FT

0150/1461

0150/0935



021710 FT  
INTER-AHD

0150/1557

0150/1363

0150/0935

THIRD ST  
(SR2014 SEG 0190/0000)  
THIRD ST  
(SR2014 SEG 0191/0000)  
(SR2014 SEG 0190/0000)

TO 2014/0180 SH  
(CONN)  
SHIFFLER AV  
(SR2056 SEG 0010/0212)

EXTRACT DATE: 12/28/2024 ROADWAY MANAGEMENT SYSTEM PAGE NUMBER: 289  
PRINT DATE: 12/30/2024 SLD COUNTY/SR - ANNUAL PRINT COUNTY: LYCOMING

DIR: E TOTAL LEN: 4.112 MI. DIST: 03-2 SR: 2016  
LEFT MUN: LOYALSOCK T RIGHT MUN: LOYALSOCK T

LAFAYETTE PY  
(T476)

0150/0316  
020119 FT

020153 FT 1 0 00018 0 06 0722+96

PENNSYLVANIA AV  
(T472)  
LENGTH(AH 1557 BK 0925)  
BMSBN 41/2016/0140/0473  
1 0 00018 0 06 0727+51  
MCCLURES RUN  
BMSBG 41/2016/0140/0473  
RIVER AV  
(T470)

0150/0000  
0140/0491

0140/0473

0140/0354  
019228 FT

1 0 00018 0 06 0732+49  
CATHERINE ST  
(CITY)  
LOYALSOCK  
WILLIAMSPORT C  
LENGTH(AH 0925 BK 2023)

0140/0000

UNKNOWN AL  
(CITY)  
SHERMAN ST  
(CITY)

0130/1702  
0130/1525

0130/1525

SHERMAN ST  
(CITY)

0130/1496

BLACKBERRY AL  
(CITY)  
CHESTNUT ST  
(CITY)  
ALMOND ST  
(CITY)

0130/1264

0130/1023

0130/0553

ALMOND ST  
(CITY)

0130/0501

1 0 00018 0 06 0752+59 017171 FT

GROVE ST  
(CITY)  
FURNACE ST  
(CITY)

0130/0000  
0120/1122

0130/0072  
017205 FT

GROVE ST  
(CITY)

0130/0000 LENGTH(AH 2023 BK 1363)

RHOADS AL  
(CITY)

0120/0661

0120/0895

RAILWAY ST  
(CITY)

WARD ST  
(CITY)

0120/0218

0120/0251

WARD ST  
(CITY)

EXTRACT DATE: 12/28/2024 ROADWAY MANAGEMENT SYSTEM PAGE NUMBER: 288  
PRINT DATE: 12/30/2024 SLD COUNTY/SR - ANNUAL PRINT COUNTY: LYCOMING

DIR: E TOTAL LEN: 4.112 MI. DIST: 03-2 SR: 2016  
LEFT MUN: WILLIAMSPORT C RIGHT MUN: WILLIAMSPORT C

1 0 00018 0 06 0766+21 015808 FT		015842 FT
CITY AL		
(CITY)	0120/0000 ==	5 0120/0000 LENGTH(AH 1363 BK 0642)
		JACKSON ST
JACKSON ST	0110/0420 ==	0110/0457 (CITY)
(CITY)		
BIRKLE CT	0110/0200 ==	
(CITY)	00 00	
PENN ST	0110/0027 ==	0110/0027
(CITY)	015166 FT	015200 FT
		1 0 00018 0 06 0772+63
		PENN ST
		(CITY)
ST BONIFACE ST		5 0110/0000 LENGTH(AH 0642 BK 0701)
(CITY)	0100/0459 ==	
	00 00	FRANKLIN ST
		(CITY)
1 0 00018 0 06 0779+61 014465 FT		0100/0211
HENRIETTA ST		014499 FT
(CITY)	0100/0000 ==	5 0100/0000 LENGTH(AH 0701 BK 1968)
ELIZABETH ST	0090/1588 ==	
(CITY)		0090/1540 COLLEGE PL
		(CITY)
CORSON AL		
(CITY)	0090/1296 ==	MULBERRY ST
	00 00	(CITY)
		0090/1044
		STATE ST
		(CITY)
		0090/0796
	00 00	PACKER ST
		(CITY)
		0090/0548
		STERLING AV
BALDWIN ST		0090/0299 (CITY)
(CITY)	0090/0125 ==	
	012497 FT	012531 FT
		1 0 00018 0 06 0799+28
		NC WA SHINGTON BL
		MARKET ST
		(SR2023 SEG 0030/0000)
		INTER-BK HARRIS PL
		(CITY)
		5 0090/0000 LENGTH(AH 1968 BK 0385)
		012531 FT
012497 FT		

EXTRACT DATE: 12/28/2024 ROADWAY MANAGEMENT SYSTEM PAGE NUMBER: 287  
PRINT DATE: 12/30/2024 SLD COUNTY/SR - ANNUAL PRINT COUNTY: LYCOMING

DIR: E TOTAL LEN: 4.112 MI. DIST: 03-2 SR: 2016  
LEFT MUN: WILLIAMSPORT C RIGHT MUN: WILLIAMSPORT C

HEPBURN ST  
(CITY)

0080/2181

7082/0000 LENGTH(AH 0385 BK 2181)

INTER-AHD HARRIS PL

0080/2181 (CITY)

NC HEPBURN ST

HEPBURN ST

0080/2035 (CITY)

ELMIRA ST

0080/1435 (CITY)

CENTER ST

0080/0996 (CITY)

CHERRY ST

0080/0781 (CITY)

CITY AL

0080/0652 (CITY)

LOCUST ST

0080/0523 (CITY)

0080/0517 BMSBN 41/2016/0080/0507

1 0 00020 0 00 0020+65

GRAFIUS RUN

0080/0507 BMSBG 41/2016/0080/0507

CITY AL

0080/0393 (CITY)

MAPLE ST

0080/0266 (CITY)

BANISTER PL

0080/0134 (CITY)

010316 FT

010350 FT 1 0 00020 0 00 0025+79

WALNUT ST

(CITY)

5 0080/0000 LENGTH(AH 2181 BK 0848)

CITY AL

0070/0433 (CITY)

GREEN ST

0070/0291 (CITY)

KAUPP PL

0070/0152 (CITY)

009468 FT

009502 FT 1 0 00020 0 00 0034+34

CAMPBELL ST

(CITY)

5 0070/0000 LENGTH(AH 0848 BK 1456)

HERDIC ST  
(CITY)

0060/1267

HERDIC ST

0060/1241 (CITY)

FIRST AV

0060/0958 (CITY)

SECOND AV



DIR: E	TOTAL LEN: 4.112 MI.	DIST: 03-2	SR: 2016
LEFT MUN: WILLIAMSPORT C		RIGHT MUN: WILLIAMSPORT C	
	008012 FT	0060/0641 (CITY) THIRD AV	
		0060/0321 (CITY)	
		008046 FT 1 0 00020 0 00 0048+79	
FIFTH AV (CITY)	0050/2519	0060/0000 LENGTH(AH 1456 BK 2794)	
		FIFTH AV (CITY)	
ALLEY (CITY)	0050/2338		
		THOMAS AV (CITY)	
		SIXTH AV (CITY)	
		BRAINE ST (CITY)	
		SEVENTH AV (CITY)	
		0050/1625	
		GRIER ST (CITY)	
	005218 FT	005252 FT 1 0 00020 0 00 0076+82	
		ROSE ST (CITY)	
		0050/0000 LENGTH(AH 2794 BK 1223)	
		CEMETERY ST (CITY)	
		WILDWOOD BL (CITY)	
		0040/0445 (CITY)	
		0040/0313 (CITY)	
		KROUSE AV (CITY)	
	003995 FT	004029 FT 1 0 00020 0 00 0089+04	
		PARK AV (CITY)	
		0040/0000 LENGTH(AH 1223 BK 1044)	
		LC TO PARK AV (CONN)	
		0030/0967	
CITY AL (CITY)	0030/0914		
DALE PL (CITY)	0030/0675		
CITY AL (CITY)	0030/0367		

EXTRACT DATE: 12/28/2024 ROADWAY MANAGEMENT SYSTEM PAGE NUMBER: 285  
PRINT DATE: 12/30/2024 SLD COUNTY/SR - ANNUAL PRINT COUNTY: LYCOMING

DIR: E TOTAL LEN: 4.112 MI. DIST: 03-2 SR: 2016  
LEFT MUN: WILLIAMSPORT C RIGHT MUN: WILLIAMSPORT C

002951 FT

002985 FT 1 0 00020 0 00 0099+52  
OLIVER ST  
(CITY)

0030/0000 MFC BEGIN = C  
LENGTH(AH 1044 BK 1573)

(APRA) LYC SUPPLY CO  
BEEBER ST  
(CITY)

0021/0808

POT POT

0020/0836

(APRA) LYC SUPPLY CO  
BEEBER ST  
(CITY)

0020/0723

WILLIAMSPORT  
LOYALSOCK T

WILLIAMSPORT  
LOYALSOCK T

0021/0713

1 0 00020 0 00 0115+15 001412 FT  
LENGTH(AH 1539 BK 1412) 0021/0000  
BMSID 41/2016/0010/0843 0011/1321

001412 FT 1 0 00020 0 00 0115+15  
0020/0000 LENGTH(AH 1573 BK 1412)  
0010/1321 BMSID 41/2016/0010/0843  
LOYALSOCK

LOYALSOCK

OLD LYCOMING T

0011/1000

1 0 00020 0 00 0129+24

LR 20 RAMP D

BMSBG 41/2016/0010/0843 0011/0843

0010/1028

OLD LYCOMING T

SIGN: 3 CHORD TRUSS

BMSID 41/2016/0010/0681 0011/0681

RAMP B RD

(SR8005 SEG 0030/0000) 0011/0486

1 0 00020 0 00 0119+93

LR 20 RAMP D

0010/0843 BMSBG 41/2016/0010/0843

0010/0777

FOY AV

0010/0681

(SR3036 SEG 0011/1618)

(SR3036 SEG 0010/1407)

SIGN: 3 CHORD TRUSS

BMSID 41/2016/0010/0681

FOY AV

(SR3036 SEG 0010/1407)

(SR3036 SEG 0011/1618)

SIGN: CANTILEVER

BMSID 41/2016/0010/0417

RAMP D RD

(SR8005 SEG 0010/2081) 0011/0308

1 0 00020 0 00 0129+24 000000 FT

NC HIGH ST

ROOSEVELT AV

(T434)

000000 FT

1 0 00020 0 00 0129+24

NC HIGH ST

ROOSEVELT AV

(T434)

LYCOMING CREEK RD

INTER-BK

(SR1017 SEG 0010/0000)

MFC BEGIN = C

LENGTH(AH 1412 BK 0000) 0011/0000

INTER-BK

LYCOMING CREEK RD

(SR1017 SEG 0011/0000)

MFC BEGIN = C

0010/0000 LENGTH(AH 1412 BK 0000)

EXTRACT DATE: 12/28/2024 ROADWAY MANAGEMENT SYSTEM PAGE NUMBER: 284  
 PRINT DATE: 12/30/2024 SLD COUNTY/SR - ANNUAL PRINT COUNTY: LYCOMING  
 DIR: B TOTAL LEN: 5.280 MI. DIST: 03-2 SR: 2015  
 LEFT MUN: FRANKLIN T RIGHT MUN: FRANKLIN T

027881 FT  
 027881 FT  
 027881 FT  
 027881 FT  
 027881 FT  
 027881 FT



027881 FT  
 7210/0000 LENGTH(AH 1707 BK 3001)  
 027881 FT  
 7200/0000 LENGTH(AH 3001 BK 3000)  
 027881 FT  
 7190/0000 LENGTH(AH 3000 BK 3547)  
 027881 FT  
 7180/0000 LENGTH(AH 3547 BK 0046)  
 027881 FT  
 7176/0000 LENGTH(AH 0046 BK 3560)  
 027881 FT

DIST: 03-2 SR: 2015  
RIGHT MUN: FRANKLIN T

0120/0216 BARTLOW RD  
022896 FT (T487)  
2 0 41078 0 03 0263+41  
VILLAGE: LAIRDSVILLE  
0120/0000 LENGTH(AH 3788 BK 2779)

EXTRACT DATE: 12/28/2024 ROADWAY MANAGEMENT SYSTEM PAGE NUMBER: 282  
PRINT DATE: 12/30/2024 SLD COUNTY/SR - ANNUAL PRINT COUNTY: LYCOMING

DIR: B TOTAL LEN: 5.280 MI. DIST: 03-2 SR: 2015  
LEFT MUN: FRANKLIN T RIGHT MUN: FRANKLIN T

MORELAND BAPTIST RD  
(SR2019 SEG 0090/0000)

SMITH RD  
(T469)

020117 FT

0100/1001

018639 FT

016604 FT

014617 FT

012837 FT

0060/1371

010930 FT

0110/0022 BMS EN 41/2015/0110/0000  
020117 FT 2 0 41078 0 03 0235+71

0110/0000 BMSBG 41/2015/0110/0000  
0100/1001 LENGTH(AH 2779 BK 1478)  
0100/0481 MORELAND BAPTIST RD  
018639 FT (SR2019 SEG 0090/0000)  
0100/0000 STARR RD  
(T485)  
2 0 41078 0 03 0220+99  
0100/0000 LENGTH(AH 1478 BK 2035)

016604 FT 2 0 41078 0 03 0200+72  
0090/0000 LENGTH(AH 2035 BK 1987)

014617 FT 2 0 41078 0 03 0180+93  
0080/0000 LENGTH(AH 1987 BK 1780)

012837 FT 2 0 41078 0 03 0163+20  
GERMAN RD  
(T690)  
BERGER RD  
(T489)  
0070/0000 LENGTH(AH 1780 BK 1907)

010930 FT 2 0 41078 0 03 0143+95  
0060/0000 LENGTH(AH 1907 BK 1738)

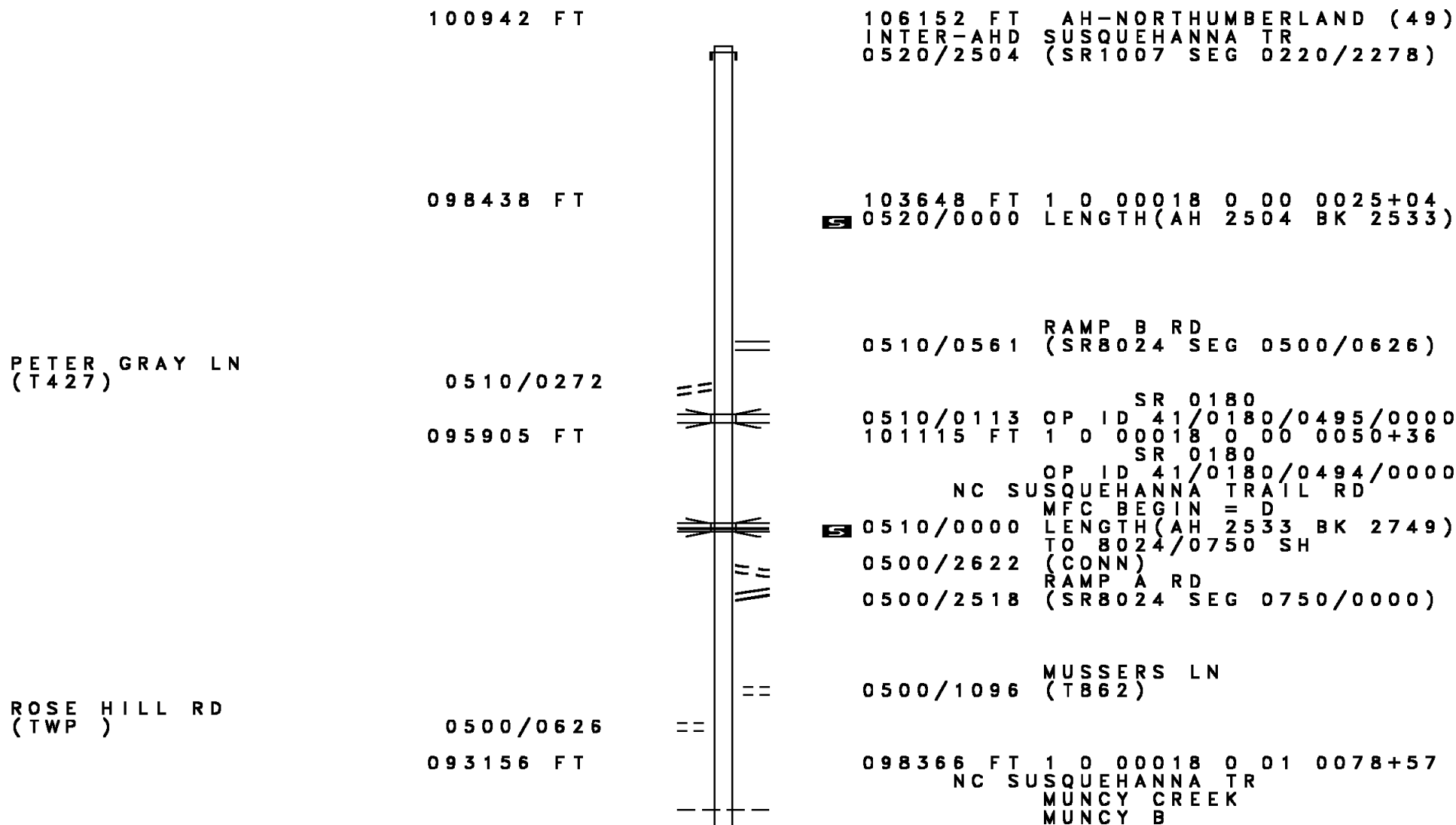
EXTRACT DATE: 12/28/2024 ROADWAY MANAGEMENT SYSTEM PAGE NUMBER: 281  
PRINT DATE: 12/30/2024 SLD COUNTY/SR - ANNUAL PRINT COUNTY: LYCOMING

DIR: B TOTAL LEN: 5.280 MI. DIST: 03-2 SR: 2015  
LEFT MUN: FRANKLIN T RIGHT MUN: FRANKLIN T

	009192 FT		009192 FT 2 0 41078 0 02 0124+87 S 0050/0000 LENGTH(AH 1738 BK 2489)
	006703 FT		006703 FT 2 0 41078 0 02 0099+94 M KAY RD (T465) S 0040/0000 LENGTH(AH 2489 BK 1476)
	005227 FT		0030/0269 RITTER RIDGE RD (T714) 005227 FT 2 0 41078 0 02 0085+44 S 0030/0000 LENGTH(AH 1476 BK 2753)
LC FOR GARDNER RD (CONN) GARDNER RD (T460)	0020/2422 0020/2364		
	002474 FT		002474 FT 2 0 41078 0 00 0025+85 S 0020/0000 LENGTH(AH 2753 BK 2474)
SNYDER RD (T461)	0010/1391		
	000000 FT		0010/1186 SULKY RD (T463)
SR 0442 SH (SR0442 SEG 0290/0000)	0010/0000		000000 FT 2 0 41078 0 00 0000+00 SR 0442 SH (SR0442 SEG 0290/0000) NC FUNSTON RD MFC BEGIN = D S 0010/0000 LENGTH(AH 2474 BK 0000)

EXTRACT DATE: 12/28/2024 ROADWAY MANAGEMENT SYSTEM PAGE NUMBER: 280  
PRINT DATE: 12/30/2024 SLD COUNTY/SR - ANNUAL PRINT COUNTY: LYCOMING

DIR: E TOTAL LEN: 20.105 MI. DIST: 03-2 SR: 2014  
LEFT MUN: MUNCY CREEK T RIGHT MUN: MUNCY CREEK T



DIR: E TOTAL LEN: 20.105 MI. DIST: 03-2 SR: 2014  
LEFT MUN: MUNCY CREEK T RIGHT MUN: MUNCY CREEK T

QUARRY RD (BORO)	0490/1975	==	==	0500/0000	LENGTH(AH 2749 BK 2097)
			==	0490/1656	RIDDELL LN (BORO)
			==	0490/0982	LINCOLN ST (BORO)
LINCOLN ST (BORO)	0490/0968	==			
BORO AL (BORO)	0490/0828	==			
			==	0490/0696	BORO AL (BORO)
NEW ST (SR2061 SEG 0010/0000)	0490/0537	==			
			==	0490/0482	PEPPER ST (BORO)
			==	0490/0262	BORO AL (BORO)
BORO AL (BORO)	0490/0209	==			
	091059 FT			096269 FT	1 0 00018 0 01 0099+38 LAFAYETTE ST (BORO)
			==	0490/0000	LENGTH(AH 2097 BK 1102)
			==	0480/0826	BORO AL (BORO)
			==		PENN ST (BORO)
PENN ST (SR2044 SEG 0010/0000)	0480/0547	==		0480/0547	
			==	0480/0274	BORO AL (BORO)
BORO AL (BORO)	0480/0241	==			
	089957 FT			095167 FT	1 0 00018 0 01 0110+39 HIGH ST (BORO)
			==	0480/0000	LENGTH(AH 1102 BK 2270)
			==	0470/1998	BORO AL (BORO)
			==		WATER ST (SR0405 SEG 0120/0000)
			==	0470/1686	
			==	0470/1451	NOBEL AL (BORO)
			==	0470/1237	BORO AL (BORO)
			==	0470/0944	BORO AL (BORO)



EXTRACT DATE: 12/28/2024 ROADWAY MANAGEMENT SYSTEM PAGE NUMBER: 278  
PRINT DATE: 12/30/2024 SLD COUNTY/SR - ANNUAL PRINT COUNTY: LYCOMING

DIR: E TOTAL LEN: 20.105 MI. DIST: 03-2 SR: 2014  
LEFT MUN: MUNCY B RIGHT MUN: MUNCY B

BRADY ST  
(BORO)

0470/0928

==

087687 FT

0470/0576

GRANT ST  
(BORO)  
BORO AL

0470/0330

(BORO)

092897 FT

1 0 00018 0 01 0133+11

NC MA

IN ST

MECHANIC ST

(BORO)

5 0470/0000

LENGTH(AH 2270 BK 1701)

0460/1299

MUNCY

0460/1275

MUNCY CREEK T

BMSBN 41/2014/0460/1228

1 0 00018 0 01 0137+68

GLADE RUN

0460/1228

BMSBG 41/2014/0460/1228

085986 FT

091196 FT

1 0 00018 0 01 0150+17

5 0460/0000

LENGTH(AH 1701 BK 1561)

0450/0623

BMSBN 41/2014/0450/0336

1 0 00018 0 01 0162+50

MUNCY CREEK

0450/0336

BMSBG 41/2014/0450/0336

089635 FT

INDUSTRIAL PARK RD

(T811)

5 0450/0000

LENGTH(AH 1561 BK 2663)

1 0 00018 0 01 0165+83 084425 FT

SHADDUCK RD

(T809)

0450/0000

E LIME BLUFF RD  
(SR2053 SEG 0010/0000) 0440/1842

0440/1842

INDUSTRIAL PY

(SR2053 SEG 0010/0000)

STAR LITE DR  
(T805)

0440/0907

081762 FT

0440/0037

BMSBN 41/2014/0440/0000

086972 FT

1 0 00018 0 02 0192+98

WOLF RUN

5 0440/0000

BMSBG 41/2014/0440/0000

LENGTH(AH 2663 BK 1789)

0430/1182

MUNCY CREEK

MUNCY T

079973 FT

085183 FT

1 0 00018 0 02 0210+46

EXTRACT DATE: 12/28/2024 ROADWAY MANAGEMENT SYSTEM PAGE NUMBER: 277  
PRINT DATE: 12/30/2024 SLD COUNTY/SR - ANNUAL PRINT COUNTY: LYCOMING

DIR: E TOTAL LEN: 20.105 MI. DIST: 03-2 SR: 2014  
LEFT MUN: MUNCY CREEK T RIGHT MUN: MUNCY CREEK T

1 0 00018 0 02 0230+61 077999 FT YETTER RD (T572)	0420/0000	083209 FT	5 0420/0000 LENGTH(AH 1974 BK 2201)
	075798 FT	081008 FT	5 0410/0000 LENGTH(AH 2201 BK 2055)
		1 0 00018 0 03 0252+78	
2 0 00018 0 00 0273+00 073743 FT LYCOMING MALL DR (SR2036 SEG 0013/0000) (SR2036 SEG 0012/0000) LEGION RD (T507)	0404/0000	0404/0121 SR 9102 SH (SR9102 SEG 0010/0195) 078953 FT	
		NC JOHN BRADY DR MFC BEGIN = C	
BMSBN 41/2014/0390/2735 0391/2781 0 0 00000 0 00 0000+00 CARPENTERS R		5 0404/0000 LENGTH(AH 2055 BK 3373)	
BMSBG 41/2014/0390/2735 0391/2735		0390/3193 SR 9102 SH 0390/2781 (SR9102 SEG 0010/0000) BMSBN 41/2014/0390/2735 0 0 00000 0 00 0000+00 CARPENTERS R	
LC TO LYCOMING MALL DR (CONN) MALL ENTRANCE (PRDR) FORT MUNCY NURSERY DR (PRDR)	0391/2006	0390/2735 BMSBG 41/2014/0390/2735	
	0391/1870		MALL ENTRANCE (PRDR) FORT MUNCY NURSERY DR (PRDR)
LC FROM LYCOMING MALL D (CONN)	0391/1794	0390/1870	

DIR: E	TOTAL LEN: 20.105 MI.	DIST: 03-2	SR: 2014
LEFT MUN: MUNCY T		RIGHT MUN: MUNCY T	

EXTRACT DATE: 12/28/2024 ROADWAY MANAGEMENT SYSTEM PAGE NUMBER: 275  
PRINT DATE: 12/30/2024 SLD COUNTY/SR - ANNUAL PRINT COUNTY: LYCOMING

DIR: E TOTAL LEN: 20.105 MI. DIST: 03-2 SR: 2014  
LEFT MUN: FAIRFIELD T RIGHT MUN: FAIRFIELD T

1 0 00018 0 04 0388+55 062205 FT  
CEMETERY RD  
(T856) 0350/0000

CONFAIR BL  
(T637)

0340/0403  
060360 FT

058785 FT

OLD CEMENT RD  
(T541)

0321/0599

1 0 00018 0 05 0435+52 057506 FT  
BELLA VISTA RD  
(T554)  
MFC BEGIN = B  
LENGTH(AH 1279 BK 3402) 0321/0000

HALES LYON RD  
(PRDR)

0310/2050

054104 FT

067398 FT HILLER RD  
(T540)  
0350/0000 LENGTH(AH 1336 BK 1845)

065553 FT 1 0 00018 0 04 0406+98  
TULES RUN  
STRUCTURE LENGTH 11 FT  
BMSID 41/2014/0340/0000  
0340/0000 LENGTH(AH 1845 BK 1575)

063978 FT 1 0 00018 0 04 0422+86  
MFC BEGIN = B  
0330/0000 LENGTH(AH 1575 BK 1279)

0320/0602 OLD CEMENT RD  
(T541)

062699 FT 1 0 00018 0 05 0435+52  
BELLA VISTA RD  
(T554)  
MFC BEGIN = B  
0320/0000 LENGTH(AH 1279 BK 3402)

0310/0752 RAWLE ST  
(T546)

059297 FT 1 0 00018 0 05 0469+55  
0310/0000 LENGTH(AH 3402 BK 3018)

0300/1504 BMS EN 41/2014/0300/1462

EXTRACT DATE: 12/28/2024 ROADWAY MANAGEMENT SYSTEM PAGE NUMBER: 274  
PRINT DATE: 12/30/2024 SLD COUNTY/SR - ANNUAL PRINT COUNTY: LYCOMING

DIR: E TOTAL LEN: 20.105 MI. DIST: 03-2 SR: 2014  
LEFT MUN: FAIRFIELD T RIGHT MUN: FAIRFIELD T

1 0 00018 0 05 0485+12  
TO 2045/0010 SH  
(CONN)

0300/1462



0300/1462 NO UNDERPASS INFORMATION  
BMSBG 41/2014/0300/1462  
0300/1385 HANSON SAND AND GRAVEL  
(PRDR)

FAIRFIELD RD  
(SR2045 SEG 0010/0000)  
FROM 2045/0010 SH  
(CONN)

0300/1366

0300/1245

051086 FT

READING LN  
(BORO)  
STREIBBEIGH LN  
(BORO)  
FAIRVIEW DR  
(SR2043 SEG 0010/0000)  
MAPLE ST  
(BORO)  
1 0 00018 0 06 0523+61 048893 FT  
WILLOW ST  
(BORO)  
WINTERS LN  
(BORO)

0291/1752

0291/1186

0291/1088

0291/0549

048893 FT

LENGTH(AH 2193 BK 1795) 0291/0000

HOWARD ST  
(BORO)

0281/1052

TULE ST  
(BORO)

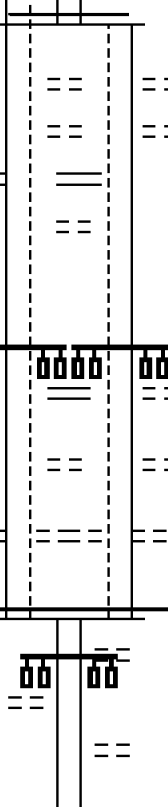
0281/0270

1 0 00018 0 06 0541+56 047098 FT

MFC BEGIN = B  
LENGTH(AH 1795 BK 2014) 0281/0000

WALNUT ST  
(BORO)

0270/1723



NC LYCOMING MALL DR  
FAIRFIELD  
0300/0149 MONTROUSVILLE B  
056279 FT 1 0 00018 0 05 0499+73  
MFC BEGIN = B  
5 0300/0000 LENGTH(AH 3018 BK 2190)

READING LN  
(BORO)  
STREIBBEIGH LN  
(BORO)  
FAIRVIEW DR  
(SR2043 SEG 0010/0000)  
MAPLE ST  
(BORO)  
1 0 00018 0 06 0523+61  
WILLOW ST  
(BORO)  
WINTERS LN  
(BORO)

0290/1752  
0290/1186  
0290/1088  
0290/0549  
054089 FT  
0290/0000 LENGTH(AH 2190 BK 1789)

HOWARD ST  
(BORO)

TULE ST  
(BORO)

1 0 00018 0 06 0541+56

MFC BEGIN = B  
LENGTH(AH 1789 BK 2014)

ECKS LN  
(BORO)

0270/1936

0270/1723

0270/1526

ENTRANCE TO DIST OFF ST  
(GOVT)

TOMBS LN

EXTRACT DATE: 12/28/2024 ROADWAY MANAGEMENT SYSTEM PAGE NUMBER: 273  
PRINT DATE: 12/30/2024 SLD COUNTY/SR - ANNUAL PRINT COUNTY: LYCOMING

DIR: E TOTAL LEN: 20.105 MI. DIST: 03-2 SR: 2014  
LEFT MUN: MONTOURSVILLE B RIGHT MUN: MONTOURSVILLE B

		==	0270/0888	(BORO)
		==	0270/0717	(BORO) AL
ARCH ST		==	0270/0482	(BORO) ST
(BORO)		==	0270/0482	(SR2058 SEG 0010/0000)
		==	0270/0244	(BORO) AL
BORO AL		==	050286 FT	1 0 00018 0 06 0561+64
(BORO)	0270/0214	==		MONTOUR ST
	045084 FT	==		(BORO)
MONTOUR ST		==	0270/0000	LENGTH(AH 2014 BK 1594)
(SR2075 SEG 0010/0000)	0270/0000	==		
BORO AL	0260/1337	==		
(BORO)		==	0260/1286	(BORO) AL
		==	0260/1120	(BORO) AL
		==	0260/0917	(BORO) WASHINGTON ST
		==	0260/0684	(BORO) LOYDD AV
		==	0260/0435	(BORO) STEWART AL
STEWART AL		==		(BORO)
(BORO)	0260/0396	==	0260/0323	(BORO) AL
		==	0260/0223	(BORO) AL
	043490 FT	==	048692 FT	1 0 00018 0 06 0577+65
		==		LOYALSOCK AV
		==		(BORO)
LOYALSOCK AV		==	0260/0000	LENGTH(AH 1594 BK 1504)
(BORO)	0250/1484	==	0250/1484	
		==	0250/1234	(BORO) CHERRY AL
SPRUCE AL		==		(BORO)
(BORO)	0250/1007	==	0250/0981	(BORO) SWARTZ AL
		==	0250/0799	(BORO) AL
MAPLE AL		==		(BORO)
(BORO)	0250/0781	==		
APPLE AL		==		

EXTRACT DATE: 12/28/2024 ROADWAY MANAGEMENT SYSTEM PAGE NUMBER: 272  
PRINT DATE: 12/30/2024 SLD COUNTY/SR - ANNUAL PRINT COUNTY: LYCOMING

DIR: E TOTAL LEN: 20.105 MI. DIST: 03-2 SR: 2014  
LEFT MUN: MONTOURSVILLE B RIGHT MUN: MONTOURSVILLE B

(BORO) 0250/0556

TO 8034/0010 SH  
(CONN)

0250/0026  
041986 FT

TO 2039/0010 SH  
(CONN)

0240/0125  
040875 FT

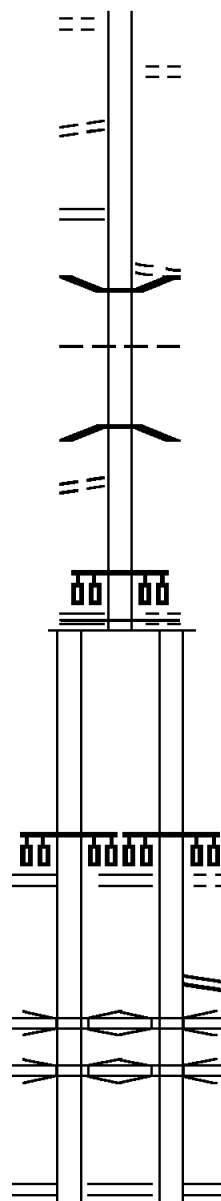
WARRENSVILLE RD  
(SR2039 SEG 0010/0000) 0240/0000

RAMP L RD  
(SR8012 SEG 0752/0000)  
RAMP K RD  
(SR8012 SEG 0762/0407)  
OLD MONTOURSVILLE RD  
(T460)

0231/2502

OP ID I-180 EBL  
41/0180/0364/0000 0231/1146  
SR 180 WBL  
OP ID 41/0180/0365/0000 0231/1023

RAMP G RD  
(SR8012 SEG 0510/1502)  
RAMP H LEG RD  
(SR8012 SEG 0260/0000) 0231/0194



0250/0310 CHRUCH AL  
(BORO)

047188 FT 1 0 00018 0 06 0592+75  
5 0250/0000 LENGTH(AH 1504 BK 1111)

0240/1060 RAMP A RD  
(SR8034 SEG 0010/0000)

0240/0868 MILL ST  
(BORO)  
0240/0702 BMS EN 41/2014/0240/0229  
NC BR ROAD ST

0240/0452 MONTOURSVILLE  
LOYALSOCK T  
1 0 00018 0 06 0601+75  
LOYALSOCK CR

0240/0229 BMSBG 41/2014/0240/0229

046077 FT 1 0 00018 0 06 0603+91  
BARNEYS DR  
(T495)

5 0240/0000 MFC BEGIN = B  
LENGTH(AH 1111 BK 3851)

RAMP L RD  
(SR8012 SEG 0752/0000)  
RAMP K RD  
(SR8012 SEG 0762/0407)  
OLD MONTOURSVILLE RD  
(T460)

0230/2536

0230/1634 RAMP J RD  
(SR8012 SEG 0010/1087)

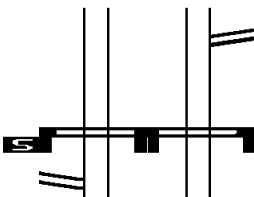
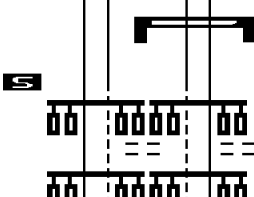
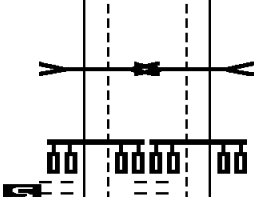
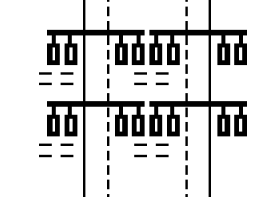
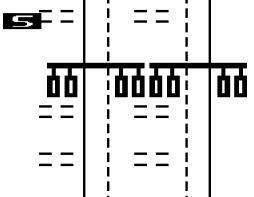
0230/1101 OP ID I-180 EBL  
41/0180/0364/0000  
SR 180 WBL

0230/0973 OP ID 41/0180/0365/0000

0230/0194 RAMP G RD  
(SR8012 SEG 0510/1502)  
RAMP H LEG RD  
(SR8012 SEG 0260/0000)

EXTRACT DATE: 12/28/2024 ROADWAY MANAGEMENT SYSTEM PAGE NUMBER: 271  
PRINT DATE: 12/30/2024 SLD COUNTY/SR - ANNUAL PRINT COUNTY: LYCOMING

DIR: E TOTAL LEN: 20.105 MI. DIST: 03-2 SR: 2014  
LEFT MUN: LOYALSOCK T RIGHT MUN: LOYALSOCK T

0 0 00000 0 00 0000+00 037044 FT		0230/0104	RAMP H RD
SIGN: 4 CHORD TRUSS		042226 FT	(SR8012 SEG 0250/0000)
BMSID 41/2014/0230/0000			1 0 00018 0 06 0642+39
LENGTH(AH 3831 BK 1156) 0231/0000		0230/0000	SIGN: 4 CHORD TRUSS
RAMP G-1 RD			BMSID 41/2014/0230/0000
(SR8012 SEG 0502/0266) 0221/1045			LENGTH(AH 3851 BK 1158)
0 0 00000 0 00 0000+00 035888 FT		0220/0359	SIGN: CANTILEVER
LENGTH(AH 1156 BK 1467) 0221/0000		041068 FT	BMSID 41/2014/0220/0359
WILMONT DR		0220/0000	1 0 00018 0 06 0653+96
(T491)			LENGTH(AH 1158 BK 1468)
COUNTRY CLUB DR		0210/1386	WILMONT DR
(T498)			(T491)
		0210/1301	COUNTRY CLUB DR
			(T498)
BULL RUN			BULL RUN
STRUCTURE LENGTH 18 FT			STRUCTURE LENGTH 18 FT
BMSID 41/2014/0210/0056 0211/0056		0210/0056	BMSID 41/2014/0210/0056
1 0 00018 0 07 0666+08 034421 FT		039600 FT	1 0 00018 0 07 0666+08
WESTMINSTER DR			WESTMINSTER DR
(T494)			(T494)
LENGTH(AH 1467 BK 1901) 0211/0000		0210/0000	LENGTH(AH 1468 BK 1901)
LOYAL PLAZA DR 2			LOYAL PLAZA DR 2
(PRDR)			(PRDR)
		0200/0888	LOYAL PLAZA DR 1
LOYAL PLAZA DR 1			(PRDR)
(PRDR)			
		0200/0391	1 0 00018 0 07 0685+10
0201/0381		037699 FT	TINSMAN AV
1 0 00018 0 07 0685+10 032520 FT			(T682)
TINSMAN AV		0200/0000	LENGTH(AH 1901 BK 2215)
(T682)			
LENGTH(AH 1901 BK 2215) 0201/0000			CLAYTON AV
CLAYTON AV			(T484)
(T484)			
		0190/1475	PEARSON AV
			(T482)
		0190/1108	RUSSELL AV
			(T480)
		0190/0744	



DIR: E TOTAL LEN: 20.105 MI. DIST: 03-2 SR: 2014  
LEFT MUN: LOYALSOCK T RIGHT MUN: LOYALSOCK T

Left Side Data	Diagram	Right Side Data
S RUSSELL AV (T480) TO 2029/0010 SH (CONN)		S RUSSELL AV (T480)
		FROM 2029/0004 SH (CONN)
NORTHWAY RD (SR2029 SEG 0010/0000)		NORTHWAY RD (SR2029 SEG 0010/0000)
FROM 2029/0010 SH (CONN)		
BMSSEN 41/2014/0190/0063 0 0 00000 0 00 0000+00		BMSSEN 41/2014/0190/0063 0 0 00000 0 00 0000+00
MILLERS RUN		MILLERS RUN
BMSBG 41/2014/0190/0063 1 0 00018 0 07 0707+69		BMSBG 41/2014/0190/0063 1 0 00018 0 07 0707+69
WASHINGTON BL (SR2016 SEG 0150/1557)		WASHINGTON BL (SR2016 SEG 0150/1557)
MFC BEGIN = C		MFC BEGIN = C
LTH AH 002215 BK 002559 FROM 2016/0150 SH (CONN)		LENGTH(AH 2215 BK 2559)
		SHIFFLER AV (SR2056 SEG 0010/0000)
PENNSYLVANIA AV (T472)		
RIVER AV (T470)		
		MCCLURES RUN STRUCTURE LENGTH 16 FT BMSID 41/0180/0344/0414 1 0 00018 7 00 0112+42
		(CITY)
		LENGTH(AH 2559 BK 2547)
		LENGTH(AH 2547 BK 1995)
		LENGTH(AH 1995 BK 0811)
		THIRD ST (CITY)
		BASIN ST (SR2062 SEG 0010/0665)
BASIN ST (CITY)		WILLIAMSPORT C ACADEMY ST

EXTRACT DATE: 12/28/2024 ROADWAY MANAGEMENT SYSTEM PAGE NUMBER: 269  
PRINT DATE: 12/30/2024 SLD COUNTY/SR - ANNUAL PRINT COUNTY: LYCOMING

DIR: E TOTAL LEN: 20.105 MI. DIST: 03-2 SR: 2014  
LEFT MUN: WILLIAMSPORT C RIGHT MUN: WILLIAMSPORT C

	==	==	0160/0485	(CITY)
				EAST ST
	==	==	0160/0247	(CITY)
026935 FT			032114 FT	1 0 00018 7 00 0058+92
				MULBERRY ST
				(CITY)
				MFC BEGIN = C
			5 0160/0000	LENGTH(AH 0811 BK 0509)
				STATE ST
			0150/0260	(CITY)
			031605 FT	1 0 00018 7 00 0053+85
				MARKET ST
				(SR2023 SEG 0021/0000)
				(SR2023 SEG 0020/0000)
				MFC BEGIN = C
LTH AH 000509 BK 001733 026935 FT			5 0150/0000	LENGTH(AH 0509 BK 1733)
				COURT ST
			0140/1472	(CITY)
				PINE ST
				(CITY)
			0140/1223	LAUREL ST
				(CITY)
			0140/0974	WILLIAM ST
				(CITY)
			0140/0728	GOVERNMENT PL
				(CITY)
			0140/0487	WEST ST
				(CITY)
				OFFICER T. HUGHES LN
			0140/0243	(CITY)
			029872 FT	1 0 00018 7 00 0036+54
				HEPBURN ST
				(CITY)
				HEPBURN ST
				(SR2089 SEG 0020/0796)
			5 0140/0000	LENGTH(AH 1733 BK 2948)
				ELMIRA ST
			0130/2408	(CITY)
				CENTER ST
			0130/1916	(CITY)
				SOUTH ST
			0130/1682	(CITY)
				LOCUST ST
				(CITY)

EXTRACT DATE: 12/28/2024 ROADWAY MANAGEMENT SYSTEM PAGE NUMBER: 268  
PRINT DATE: 12/30/2024 SLD COUNTY/SR - ANNUAL PRINT COUNTY: LYCOMING

DIR: E TOTAL LEN: 20.105 MI. DIST: 03-2 SR: 2014  
LEFT MUN: WILLIAMSPORT C RIGHT MUN: WILLIAMSPORT C

LTH AH 002948 BK 000719 026935 FT  
GRACE ST 7131/0000  
(CITY) 0120/0357  
1 0 00018 7 00 0000+00 026216 FT  
FOURTH ST  
(CITY)  
CAMPBELL ST  
(CITY) 0120/0000  
TRINITY PL  
(CITY) 0110/1281

THIRD AV  
(CITY) 0110/0660

1 0 00023 0 05 0824+04 024470 FT  
FIFTH AV  
(CITY) 0110/0000

SEVENTH AV  
(CITY) 0100/1642

GRIER ST  
(CITY) 0100/0748  
021998 FT

CEMETERY ST

0130/1442 WALNUT ST  
(CITY)  
0130/0907  
0130/0178 ACME PL  
(CITY)  
026924 FT 1 0 00018 7 00 0007+16  
CAMPBELL ST  
(CITY)  
NC THIRD ST  
THIRD ST  
(CITY)  
MFC BEGIN = B  
0130/0000 LENGTH(AH 2948 BK 0719)  
026205 FT  
NC CAMPBELL ST  
0120/0000 LENGTH(AH 0719 BK 1746)  
MAYNARD ST  
(CITY) 0110/0950  
PARK ST  
(CITY) 0110/0076  
024459 FT  
0110/0000 LENGTH(AH 1746 BK 2472)  
SUSQUEHANNA ST  
(CITY) 0100/1642  
GRIER ST  
(CITY) 0100/0899  
021987 FT 1 0 00023 0 05 0799+28  
ROSE ST  
(CITY)  
0100/0000 LENGTH(AH 2472 BK 2728)

DIST: 03-2 SR: 2014  
RIGHT MUN: WILLIAMSPORT C

EXTRACT DATE: 12/28/2024 ROADWAY MANAGEMENT SYSTEM PAGE NUMBER: 266  
PRINT DATE: 12/30/2024 SLD COUNTY/SR - ANNUAL PRINT COUNTY: LYCOMING

DIR: E TOTAL LEN: 20.105 MI. DIST: 03-2 SR: 2014  
LEFT MUN: WILLIAMSPORT C RIGHT MUN: WILLIAMSPORT C

		==	0070/0510	(CITY)
		==	0070/0188	SENECA AV
014802 FT		==	014791 FT	(CITY)
			1 0 00023 0 05 0727+46	(APRA) LONZA
				POPLAR ST
				(CITY)
		POI	5 0070/0000	LENGTH(AH 2210 BK 3747)
		==	0060/3577	MC MINN AV
CITY AL		==		(CITY)
(CITY)	0060/3525	==		
		==	0060/3353	CLARK ST
		==		(CITY)
		==	0060/3023	PROSPECT AV
		==		(CITY)
		POI		WAYNE AV
		POI		(CITY)
		==	0060/2689	
RIDGE AV		==		RIDGE AV
(SR3012 SEG 0012/0000)	0060/2221	==	0060/2221	(CITY)
		==		OLIVER AV
		==	0060/1731	(CITY)
		==		MAHAFFEY ST
		==	0060/1259	(CITY)
		==		FORESMAN ST
		==	0060/0758	(CITY)
		==		
MILLIONAIRES LN		==	011044 FT	1 0 00023 0 05 0690+10
(CITY)	0060/0126	==	5 0060/0000	LENGTH(AH 3747 BK 2116)
	011055 FT	==		
HILLSIDE AV		==		
(CITY)	0050/1643	==		
			008928 FT	1 0 00023 0 05 0668+90
	008939 FT			MFC BEGIN = C
			5 0050/0000	LENGTH(AH 2116 BK 2584)
(APRA) BEAM ENTERPRISES				
WAHOO DR		POI		(APRA) BEAM ENTERPRISES
(CITY)	0041/2380	POI	0040/2398	WAHOO DR
NICELY LN		==		(CITY)
(CITY)	0041/2180	==	0040/2205	NICELY LN
				(CITY)
TERRACE LN				TERRACE LN

EXTRACT DATE: 12/28/2024 ROADWAY MANAGEMENT SYSTEM PAGE NUMBER: 265  
PRINT DATE: 12/30/2024 SLD COUNTY/SR - ANNUAL PRINT COUNTY: LYCOMING

DIR: E TOTAL LEN: 20.105 MI. DIST: 03-2 SR: 2014  
LEFT MUN: WILLIAMSPORT C RIGHT MUN: WILLIAMSPORT C

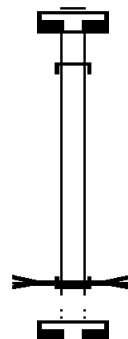
(CITY)		0041/1514	==	==	0040/1518	(CITY)	
(APRA) HRI INC/WILLIAMS						(APRA) HRI INC/WILLIAMS	
LOGUE LN						LOGUE LN	
(PRDR)		0041/1346	POI	POI	0040/1346	(PRDR)	
(APRA) HIGH STEEL PRODU						(APRA) HIGH STEEL PRODU	
PRIVATE DR						PRIVATE DR	
(PRDR)		0041/0680	POI	POI	0040/0680	(PRDR)	
TOWNCREST RD						TOWNCREST RD	
(CITY)		0041/0395	==	==	0040/0395	(CITY)	
BMSSEN 41/2014/0040/0000		0041/0041			0040/0041	BMSSEN 41/2014/0040/0000	
1 0 00023 0 05 0643+09		006366 FT			006344 FT	1 0 00023 0 05 0643+09	
OVER DOUGHERTYS RUN						OVER DOUGHERTYS RUN	
BMSBG 41/2014/0040/0000						BMSBG 41/2014/0040/0000	
LENGTH(AH 2573 BK 1745)		0041/0000			0040/0000	LENGTH(AH 2584 BK 1746)	
DAUGHERTYS RUN RD						DAUGHERTYS RUN RD	
(SR3015 SEG 0010/0000)		0031/1639	=	=	0030/1639	(SR3015 SEG 0010/0000)	
WILLIAMSPORT						WILLIAMSPORT	
WOODWARD T		0031/0937	-	-	0030/0942	WOODWARD T	
(APRA) PALMER INDUSTRIA						(APRA) PALMER INDUSTRIA	
PALMER INDUSTRIAL RD						PALMER INDUSTRIAL RD	
(PRDR)		0031/0400	POI	POI	0030/0400	(PRDR)	
1 0 00023 0 04 0610+41		004621 FT			004598 FT	1 0 00023 0 04 0610+41	
LENGTH(AH 1745 BK 2905)		0031/0000			0030/0000	LENGTH(AH 1746 BK 2887)	
1 0 00023 0 04 0582+40		001716 FT			001711 FT	1 0 00023 0 04 0581+76	
ANTLERS LN						ANTLERS LN	
(T331)						(T331)	
LENGTH(AH 2905 BK 1716)		0021/0000			0020/0000	LENGTH(AH 2887 BK 1711)	
					0010/1249	RAMP A-1 RD	
						(SR8030 SEG 0010/2285)	
1 0 00023 0 04 0565+32		000000 FT			000000 FT	1 0 00023 0 04 0564+76	
NC FOURTH ST						NC FOURTH ST	
WOODWARD ST						WOODWARD ST	
(T403)						(T403)	
RAMP A-2 RD		INTER-BK				RAMP A-2 RD	
(SR8030 SEG 0250/0000)						(SR8030 SEG 0250/0000)	
MFC BEGIN = C						MFC BEGIN = C	
LENGTH(AH 1716 BK 0000)		0011/0000			0010/0000	LENGTH(AH 1711 BK 0000)	

EXTRACT DATE: 12/28/2024 ROADWAY MANAGEMENT SYSTEM PAGE NUMBER: 264  
 PRINT DATE: 12/30/2024 SLD COUNTY/SR - ANNUAL PRINT COUNTY: LYCOMING  
 DIR: B TOTAL LEN: .004 MI. DIST: 03-2 SR: 2013  
 LEFT MUN: MORELAND T RIGHT MUN: MORELAND T

000022 FT

000000 FT

000000 FT



000022 FT  
 7024/0000 LENGTH(AH 0100 BK 0022)  
 INTER-AHD LIUZZA RD  
 0010/0022 (T651)  
 000000 FT 2 0 41071 0 00 0052+42  
 NC LIUZZA RD  
 LAUREL RUN  
 STRUCTURE LENGTH 22 FT  
 BMSID 41/2013/0010/0000  
 INTER-BK LIUZZA RD  
 (T651)  
 MFC BEGIN = E  
 0010/0000 LENGTH(AH 0022 BK 0100)  
 000000 FT  
 7006/0000 LENGTH(AH 0100 BK 0000)

EXTRACT DATE: 12/28/2024 ROADWAY MANAGEMENT SYSTEM PAGE NUMBER: 263  
PRINT DATE: 12/30/2024 SLD COUNTY/SR - ANNUAL PRINT COUNTY: LYCOMING

DIR: B TOTAL LEN: 3.068 MI. DIST: 03-2 SR: 2012  
LEFT MUN: ARMSTRONG T RIGHT MUN: ARMSTRONG T

SYLVAN DELL PARK RD  
(T433)

016201 FT

0090/1455

014746 FT

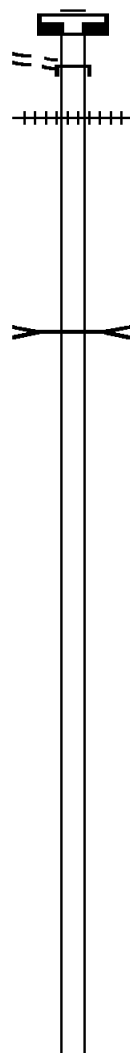
012370 FT

009383 FT

007297 FT

005227 FT

004454 FT



016201 FT

7100/0000 LENGTH(AH 2794 BK 1455)  
INTER-AHD SYLVAN DELL RD  
0090/1455 (TWP)

0090/0783 (AAR 526755A)#TRKS 01

014746 FT 2 0 41037 0 01 0335+71  
0090/0000 LENGTH(AH 1455 BK 2376)

TRIB TO SUSQ  
STRUCTURE LENGTH 14 FT  
0080/1080 BMSID 41/2012/0080/1080

012370 FT 2 0 41006 0 02 0120+33  
0080/0000 LENGTH(AH 2376 BK 2987)

009383 FT 2 0 41006 0 02 0090+24  
0070/0000 LENGTH(AH 2987 BK 2086)

007297 FT 2 0 41006 0 02 0069+23  
0060/0000 LENGTH(AH 2086 BK 2070)

005227 FT 2 0 41006 0 02 0048+38  
0050/0000 LENGTH(AH 2070 BK 0773)

004454 FT 2 0 41006 0 02 0040+70



EXTRACT DATE: 12/28/2024 ROADWAY MANAGEMENT SYSTEM PAGE NUMBER: 262  
PRINT DATE: 12/30/2024 SLD COUNTY/SR - ANNUAL PRINT COUNTY: LYCOMING

DIR: B TOTAL LEN: 3.068 MI. DIST: 03-2 SR: 2012  
LEFT MUN: ARMSTRONG T RIGHT MUN: ARMSTRONG T

RAMP E RD  
(SR9417 SEG 0010/0236)  
E SECOND AV  
(BORO)

002969 FT

001396 FT

0010/1126

000000 FT

ARMSTRONG  
SOUTH WILLIAMSPORT B  
LENGTH(AH 0773 BK 1485)  
ALLEN ST  
(BORO)  
0030/1313  
0030/0756 (AAR 526761D)#TRKS 01  
CHARLES ST  
(BORO)  
0030/0135  
002969 FT 2 0 41006 0 01 0023+50  
E SECOND AV  
(BORO)  
NC SYLVAN DELL RD  
0030/0000 LENGTH(AH 1485 BK 1573)  
(APRA) M W FARMER & CO  
FLEMING ST  
(BORO)  
0020/1011  
BORO AL  
(BORO)  
0020/0254  
001396 FT 2 0 41006 0 01 0007+00  
CHURCH ST  
(BORO)  
0020/0000 LENGTH(AH 1573 BK 1396)  
NC E SECOND AV  
FLICKER AL  
(BORO)  
0010/0663  
NC MAIN ST  
MAIN ST  
(BORO)  
0010/0543  
HAGERMANS RN  
STRUCTURE LENGTH 11 FT  
0010/0395 BMSID 41/2012/0010/0395  
HASTINGS ST  
(SR0015 SEG 0251/0000)  
(SR0015 SEG 0250/0000)  
0010/0330  
000000 FT 2 0 41006 0 00 0000+00  
NC SOUTHERN AV  
MARKET ST  
(SR0015 SEG 0250/0000)  
(SR0015 SEG 0251/0000)  
INTER-BK SOUTHERN AV  
(SR0654 SEG 0260/2219)  
MFC BEGIN = D  
0010/0000 LENGTH(AH 1396 BK 0000)

EXTRACT DATE: 12/28/2024 ROADWAY MANAGEMENT SYSTEM PAGE NUMBER: 261  
 PRINT DATE: 12/30/2024 SLD COUNTY/SR - ANNUAL PRINT COUNTY: LYCOMING  
 DIR: B TOTAL LEN: .010 MI. DIST: 03-2 SR: 2011  
 LEFT MUN: MORELAND T RIGHT MUN: MORELAND T

000051 FT

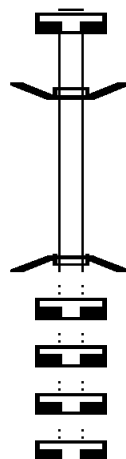
000000 FT

000000 FT

000000 FT

000000 FT

000000 FT



000051 FT

7044/0000

INTER-AHD

0042/0051

000000 FT

NC EX

INTER-BK

5 0042/0000

000000 FT

7040/0000

000000 FT

7030/0000

000000 FT

7020/0000

000000 FT

7010/0000

LENGTH(AH 0247 BK 0051)

BMSBN 41/2011/0042/0000

EXCHANGE RD

(TB53)

1 0 00453 0 00 0108+35

EXCHANGE RD

EXCHANGE RD

(TB53)

LAUREL RUN

BMSBG 41/2011/0042/0000

LENGTH(AH 0051 BK 2804)

LENGTH(AH 2804 BK 3176)

LENGTH(AH 3176 BK 2333)

LENGTH(AH 2333 BK 2500)

LENGTH(AH 2500 BK 0000)

EXTRACT DATE: 12/28/2024 ROADWAY MANAGEMENT SYSTEM PAGE NUMBER: 260  
PRINT DATE: 12/30/2024 SLD COUNTY/SR - ANNUAL PRINT COUNTY: LYCOMING  
DIR: B TOTAL LEN: .000 MI. DIST: 03-2 SR: 2010  
LEFT MUN: MUNCY CREEK T RIGHT MUN: MUNCY CREEK T

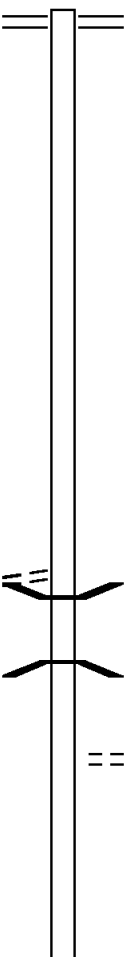
000000 FT  
000000 FT  
000000 FT



000000 FT  
7030/0000 LENGTH(AH 1439 BK 1955)  
000000 FT  
7020/0000 LENGTH(AH 1955 BK 2837)  
000000 FT  
7010/0000 LENGTH(AH 2837 BK 0000)

EXTRACT DATE: 12/28/2024 ROADWAY MANAGEMENT SYSTEM PAGE NUMBER: 259  
PRINT DATE: 12/30/2024 SLD COUNTY/SR - ANNUAL PRINT COUNTY: LYCOMING

DIR: B TOTAL LEN: 3.939 MI. DIST: 03-2 SR: 2009  
LEFT MUN: MUNCY CREEK T RIGHT MUN: MUNCY CREEK T

020799 FT		020799 FT CLARKSTOWN RD 0090/2822 (SR2061 SEG 0030/0997)
017977 FT		017977 FT 2 0 41064 0 01 0180+13 S 0090/0000 LENGTH(AH 2822 BK 1222)
016755 FT		016755 FT 2 0 41064 0 01 0167+44 S 0080/0000 LENGTH(AH 1222 BK 2800)
GLADE RUN RD (T584)	0070/0492	0070/0241 BMS EN 41/2009/0070/0208 2 0 41064 0 00 0141+89 GLADE RUN
013955 FT		0070/0208 BMSBG 41/2009/0070/0208 013955 FT 2 0 41064 0 00 0139+84 FOGELMAN RD (T444)
		S 0070/0000 LENGTH(AH 2800 BK 1445)
012510 FT		012510 FT 2 0 41064 0 00 0125+38 S 0060/0000 LENGTH(AH 1445 BK 2533)

EXTRACT DATE: 12/28/2024 ROADWAY MANAGEMENT SYSTEM PAGE NUMBER: 258  
PRINT DATE: 12/30/2024 SLD COUNTY/SR - ANNUAL PRINT COUNTY: LYCOMING

DIR: B TOTAL LEN: 3.939 MI. DIST: 03-2 SR: 2009  
LEFT MUN: MUNCY CREEK T RIGHT MUN: MUNCY CREEK T

009977 FT

009977 FT 2 0 41064 0 00 0100+04  
S 0050/0000 LENGTH(AH 2533 BK 2553)

2 0 41064 0 00 0074+50 007424 FT  
BERRIMAN HOLLOW RD  
(T594) 0040/0000

==

007424 FT  
S 0040/0000 LENGTH(AH 2553 BK 2411)

005013 FT

005013 FT 2 0 41064 0 00 0050+31  
S 0030/0000 LENGTH(AH 2411 BK 2501)  
KEPNER HILL RD  
0020/2114 (T596)  
SWANK HILL RD  
0020/1901 (T608)

==

==

002512 FT

002512 FT 2 0 41064 0 00 0025+21  
S 0020/0000 LENGTH(AH 2501 BK 2512)

000000 FT

000000 FT 2 0 41064 0 00 0000+00  
NC MUNCY EXCHANGE RD  
INTER-BK SR 1003 SH  
(SR1003 SEG 0190/3161)  
MFC BEGIN = D  
BK-MONTAUR (47)  
S 0010/0000 LENGTH(AH 2512 BK 0000)

EXTRACT DATE: 12/28/2024 ROADWAY MANAGEMENT SYSTEM PAGE NUMBER: 257  
PRINT DATE: 12/30/2024 SLD COUNTY/SR - ANNUAL PRINT COUNTY: LYCOMING  
DIR: B TOTAL LEN: .000 MI. DIST: 03-2 SR: 2008  
LEFT MUN: CLINTON T RIGHT MUN: CLINTON T

000000 FT  
000000 FT



000000 FT  
7020/0000 LENGTH(AH 0466 BK 3469)  
000000 FT  
7010/0000 LENGTH(AH 3469 BK 0000)

EXTRACT DATE: 12/28/2024 ROADWAY MANAGEMENT SYSTEM PAGE NUMBER: 256  
PRINT DATE: 12/30/2024 SLD COUNTY/SR - ANNUAL PRINT COUNTY: LYCOMING  
DIR: B TOTAL LEN: .000 MI. DIST: 03-2 SR: 2007  
LEFT MUN: CLINTON T RIGHT MUN: CLINTON T

000000 FT  
000000 FT  
000000 FT  
000000 FT  
000000 FT



000000 FT  
7050/0000 LENGTH(AH 2642 BK 2003)  
000000 FT  
7040/0000 LENGTH(AH 2003 BK 3077)  
000000 FT  
7030/0000 LENGTH(AH 3077 BK 2358)  
000000 FT  
7020/0000 LENGTH(AH 2358 BK 2635)  
000000 FT  
7010/0000 LENGTH(AH 2635 BK 0000)

EXTRACT DATE: 12/28/2024 ROADWAY MANAGEMENT SYSTEM PAGE NUMBER: 255  
PRINT DATE: 12/30/2024 SLD COUNTY/SR - ANNUAL PRINT COUNTY: LYCOMING  
DIR: B TOTAL LEN: .000 MI. DIST: 03-2 SR: 2006  
LEFT MUN: CLINTON T RIGHT MUN: CLINTON T

000000 FT



000000 FT  
7010/0000 LENGTH(AH 0754 BK 0000)



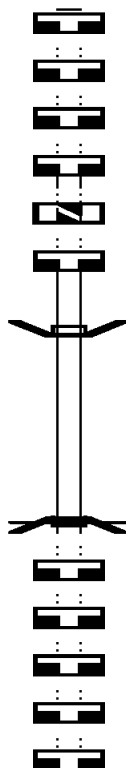
EXTRACT DATE: 12/28/2024 ROADWAY MANAGEMENT SYSTEM PAGE NUMBER: 254  
PRINT DATE: 12/30/2024 SLD COUNTY/SR - ANNUAL PRINT COUNTY: LYCOMING

DIR: B TOTAL LEN: .007 MI. DIST: 03-2 SR: 2005  
LEFT MUN: CLINTON T RIGHT MUN: CLINTON T

000037 FT  
000037 FT  
000037 FT  
000037 FT  
000037 FT  
000037 FT

000000 FT

000000 FT  
000000 FT  
000000 FT  
000000 FT  
000000 FT  
000000 FT



000037 FT  
7076/0000 LENGTH(AH 0161 BK 0362)  
000037 FT  
7072/0000 LENGTH(AH 0362 BK 1528)  
000037 FT  
7070/0000 LENGTH(AH 1528 BK 0975)  
000037 FT  
7060/0000 LTH AH 000975 BK 000011  
000037 FT  
7058/0000 LTH AH 000011 BK 000416  
000037 FT  
7054/0000 LENGTH(AH 0416 BK 0037)  
BMSBN 41/2005/0052/0000  
INTER-AHD PINCHTOWN RD  
0052/0037 (T102)  
000000 FT 2 0 41005 1 00 0234+12  
NC PINCHTOWN RD  
INTER-BK PINCHTOWN RD  
(T102)  
BLACK HOLE CREEK  
BMSBG 41/2005/0052/0000  
MFC BEGIN = D  
LENGTH(AH 0037 BK 0069)  
000000 FT  
7050/0000 LENGTH(AH 0069 BK 3821)  
000000 FT  
7040/0000 LENGTH(AH 3821 BK 2050)  
000000 FT  
7030/0000 LENGTH(AH 2050 BK 2522)  
000000 FT  
7020/0000 LENGTH(AH 2522 BK 2410)  
000000 FT  
7010/0000 LENGTH(AH 2410 BK 0000)

EXTRACT DATE: 12/28/2024 ROADWAY MANAGEMENT SYSTEM PAGE NUMBER: 253  
 PRINT DATE: 12/30/2024 SLD COUNTY/SR - ANNUAL PRINT COUNTY: LYCOMING  
 DIR: B TOTAL LEN: 1.336 MI. DIST: 03-2 SR: 2004  
 LEFT MUN: WASHINGTON T RIGHT MUN: WASHINGTON T

007055 FT

007055 FT

007055 FT

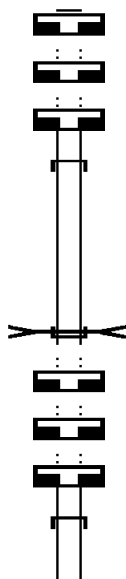
007042 FT

007042 FT

007042 FT

007042 FT

007025 FT



007055 FT

7080/0000

007055 FT

7070/0000

007055 FT

7064/0000

INTER-AHD

0062/0013

007042 FT

INTER-BK

0062/0000

007042 FT

7060/0000

007042 FT

7050/0000

007042 FT

7044/0000

INTER-AHD

0042/0017

007025 FT

LENGTH(AH 2031 BK 1184)

LENGTH(AH 1184 BK 1336)

LENGTH(AH 1336 BK 0013)

ALVIRA RD

(TB04)

2 0 41004 0 00 0109+18

DRAINAGE

STRUCTURE LENGTH 13 FT

BMSID 41/2004/0062/0000

ALVIRA RD

(TB04)

LENGTH(AH 0013 BK 1066)

LENGTH(AH 1066 BK 1856)

LENGTH(AH 1856 BK 1447)

LENGTH(AH 1447 BK 0017)

ALVIRA RD

(TB04)

2 0 41004 0 00 0065+31

NC ALVIRA RD

EXTRACT DATE: 12/28/2024 ROADWAY MANAGEMENT SYSTEM PAGE NUMBER: 252  
PRINT DATE: 12/30/2024 SLD COUNTY/SR - ANNUAL PRINT COUNTY: LYCOMING

DIR: B TOTAL LEN: 1.336 MI. DIST: 03-2 SR: 2004  
LEFT MUN: WASHINGTON T RIGHT MUN: WASHINGTON T

007025 FT

007025 FT

004315 FT

001933 FT

000000 FT

INTER-BK

0042/0000

007025 FT

7040/0000

007025 FT

7034/0000

INTER-AHD

0030/2710

0030/1413

0030/0000

0020/2129

0020/2118

0020/0000

0010/0000

TRIB SPRING CREEK  
STRUCTURE LENGTH 17 FT  
BMSID 41/2004/0042/0000  
ALVIRA RD  
(T804)  
LENGTH(AH 0017 BK 0522)

LTH AH 000522 BK 001005  
LTH AH 001005 BK 002710  
ELIMSPORT RD  
(SR2001 SEG 0030/1234)  
ELIMSPORT RD  
(SR2001 SEG 0030/1234)

TRIB TO SPRING CREEK  
STRUCTURE LENGTH 14 FT  
BMSID 41/2004/0030/1413

2 0 41007 0 00 0042+34  
FINCK RD  
(T403)  
LENGTH(AH 2710 BK 2382)  
BMSID 41/2004/0020/2118  
2 0 41007 0 00 0040+63  
TRB. SPRING C  
BMSBG 41/2004/0020/2118

2 0 41007 0 00 0019+39  
LENGTH(AH 2382 BK 1933)

2 0 41007 0 00 0000+00  
NC SP  
SULPHUR SPRING RD  
(SR0554 SEG 0050/1095)  
MFC BEGIN = E  
LENGTH(AH 1933 BK 0000)

EXTRACT DATE: 12/28/2024 ROADWAY MANAGEMENT SYSTEM PAGE NUMBER: 251  
 PRINT DATE: 12/30/2024 SLD COUNTY/SR - ANNUAL PRINT COUNTY: LYCOMING  
 DIR: B TOTAL LEN: .008 MI. DIST: 03-2 SR: 2003  
 LEFT MUN: WASHINGTON T RIGHT MUN: WASHINGTON T

000042 FT

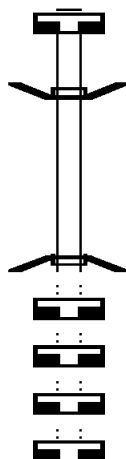
000000 FT

000000 FT

000000 FT

000000 FT

000000 FT



000042 FT

7052/0000

INTER-AHD

0050/0042

000000 FT

NC PI

INTER-BK

5

0050/0000

000000 FT

7040/0000

000000 FT

7030/0000

000000 FT

7020/0000

000000 FT

7010/0000

LENGTH(AH 2665 BK 0042)

BMSBN 41/2003/0050/0000

PIKES PEAK RD

(TWP)

1 0 00176 0 01 1012+71

PIKES PEAK RD

PIKES PEAK RD

(TWP)

SPRING CRK.

BMSBG 41/2003/0050/0000

LENGTH(AH 0042 BK 3257)

LENGTH(AH 3257 BK 2008)

LENGTH(AH 2008 BK 1991)

LENGTH(AH 1991 BK 2699)

LENGTH(AH 2699 BK 0000)

EXTRACT DATE: 12/28/2024 ROADWAY MANAGEMENT SYSTEM PAGE NUMBER: 250  
PRINT DATE: 12/30/2024 SLD COUNTY/SR - ANNUAL PRINT COUNTY: LYCOMING  
DIR: B TOTAL LEN: .023 MI. DIST: 03-2 SR: 2002  
LEFT MUN: WASHINGTON T RIGHT MUN: WASHINGTON T

000124 FT  
000124 FT



000124 FT  
7070/0000 LENGTH(AH 2981 BK 1993)  
000124 FT

EXTRACT DATE: 12/28/2024 ROADWAY MANAGEMENT SYSTEM PAGE NUMBER: 249  
PRINT DATE: 12/30/2024 SLD COUNTY/SR - ANNUAL PRINT COUNTY: LYCOMING

DIR: B TOTAL LEN: .023 MI. DIST: 03-2 SR: 2002  
LEFT MUN: WASHINGTON T RIGHT MUN: WASHINGTON T

000124 FT

000105 FT

000105 FT

000105 FT

000105 FT

000086 FT

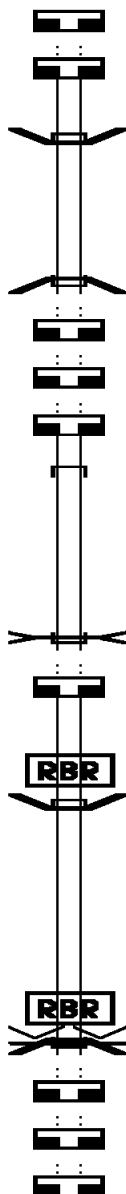
000086 FT

000000 FT

000000 FT

000000 FT

000000 FT



7060/0000 LENGTH(AH 1993 BK 1149)

000124 FT

7054/0000 LENGTH(AH 1149 BK 0019)

BMS EN 41/2002/0052/0000

INTER-AHD GAP RD

0052/0019 (T384)

000105 FT 2 0 41001 0 00 0448+19

INTER-BK GAP RD

(T384)

MUD RUN

BMSBG 41/2002/0052/0000

0052/0000 LENGTH(AH 0019 BK 1904)

000105 FT

7050/0000 LENGTH(AH 1904 BK 2931)

000105 FT

7040/0000 LENGTH(AH 2931 BK 0748)

000105 FT

7038/0000 LENGTH(AH 0748 BK 0019)

INTER-AHD GAP RD

0036/0019 (T384)

000086 FT 2 0 41001 0 00 0392+14

LAUREL RUN

STRUCTURE LENGTH 19 FT

BMSID 41/2002/0036/0000

INTER-BK GAP RD

(T384)

0036/0000 LENGTH(AH 0019 BK 1773)

000086 FT

7034/0000 LENGTH(AH 1773 BK 0086)

BMS EN 41/2002/0032/0000

INTER-AHD GAP RD

0032/0086 (T384)

000000 FT 1 0 41001 0 00 0373+90

P3

VILLAGE: TEXAS

NC GA P RD

INTER-BK GAP RD

(T384)

WHITE DEER HOLE CR

BMSBG 41/2002/0032/0000

MFC BEGIN = E

0032/0000 LENGTH(AH 0086 BK 0414)

000000 FT

7030/0000 LENGTH(AH 0414 BK 3028)

000000 FT

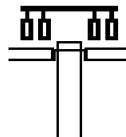
7020/0000 LENGTH(AH 3028 BK 2377)

000000 FT

7010/0000 LENGTH(AH 2377 BK 0000)

EXTRACT DATE: 12/28/2024 ROADWAY MANAGEMENT SYSTEM PAGE NUMBER: 248  
PRINT DATE: 12/30/2024 SLD COUNTY/SR - ANNUAL PRINT COUNTY: LYCOMING  
DIR: B TOTAL LEN: 6.337 MI. DIST: 03-2 SR: 2001  
LEFT MUN: CLINTON T RIGHT MUN: CLINTON T

033461 FT



033461 FT  
INTER-AHD

0140/2629

SR 0054	SH	
(SR0054	SEG	0010/0000)
SR 0015	SH	
(SR0015	SEG	0090/0000)

EXTRACT DATE: 12/28/2024 ROADWAY MANAGEMENT SYSTEM PAGE NUMBER: 247  
PRINT DATE: 12/30/2024 SLD COUNTY/SR - ANNUAL PRINT COUNTY: LYCOMING

DIR: B TOTAL LEN: 6.337 MI. DIST: 03-2 SR: 2001  
LEFT MUN: CLINTON T RIGHT MUN: CLINTON T

	030832 FT			030832 FT 2 0 41008 0 02 0249+81 S 0140/0000 LENGTH(AH 2629 BK 2435)
		==		0130/0925 W BLIND RD 0130/0673 (T520) BMS EN 41/2001/0130/0652 2 0 41008 0 01 0231+57 BLACK HOLE CREEK 0130/0652 BMS BG 41/2001/0130/0652
	028397 FT			028397 FT 2 0 41008 0 01 0225+05 S 0130/0000 LENGTH(AH 2435 BK 2649)
PENTZ LN (PRDR)	0120/0392	==		
	025748 FT	--		0120/0092 CLINTON 025748 FT BRADY T S 0120/0000 2 0 41008 0 01 0198+30 LENGTH(AH 2649 BK 2327) JAMES RD 0110/1973 (T402)
SMITH DR (PRDR)	0110/1138	==		
	023421 FT	==		0110/0282 POLLY LN 023421 FT (T400) S 0110/0000 2 0 41008 0 01 0175+03 LENGTH(AH 2327 BK 2574) EDNA LN 0100/2070 (T398)
SHAFFER PATH RD (T396)	0100/1575	==		
		--		0100/0309 TURNBACK RD (T392)



EXTRACT DATE: 12/28/2024 ROADWAY MANAGEMENT SYSTEM PAGE NUMBER: 246  
PRINT DATE: 12/30/2024 SLD COUNTY/SR - ANNUAL PRINT COUNTY: LYCOMING

DIR: B TOTAL LEN: 6.337 MI. DIST: 03-2 SR: 2001  
LEFT MUN: BRADY T RIGHT MUN: BRADY T

			TRIBUTARY	SPRING	CREEK
			STRUCTURE	LENGTH	21 FT
	020847 FT	>-----<	0100/0203	BMSID 41/2001/0100/0203	
			020847 FT	2 0 41008 0 01 0149+29	
			0100/0000	LENGTH(AH 2574 BK 2434)	
WISE RD (T394)	0090/0467	=			
	018413 FT				
			018413 FT	2 0 41008 0 01 0124+07	
			0090/0000	LENGTH(AH 2434 BK 2419)	
	015994 FT	-----			
			0080/0131	BRADY WASHINGTON T	
			015994 FT	2 0 41008 0 01 0098+88	
			0080/0000	LENGTH(AH 2419 BK 2471)	
	013523 FT				
			013523 FT	2 0 41008 0 01 0074+03	
				MEADOW BROOK RD	
				(T440)	
GREEN PINE RD (TWP)	0060/2442	=	0070/0000	LENGTH(AH 2471 BK 2486)	
	011037 FT				
			011037 FT	2 0 41008 0 01 0049+17	
			0060/0000	LENGTH(AH 2486 BK 2695)	

EXTRACT DATE: 12/28/2024 ROADWAY MANAGEMENT SYSTEM PAGE NUMBER: 245  
PRINT DATE: 12/30/2024 SLD COUNTY/SR - ANNUAL PRINT COUNTY: LYCOMING

DIR: B TOTAL LEN: 6.337 MI. DIST: 03-2 SR: 2001  
LEFT MUN: WASHINGTON T RIGHT MUN: WASHINGTON T

PP&L RD  
(TWP )

0050/0998 ==

008342 FT

008342 FT 2 0 41008 0 00 0023+33  
S 0050/0000 LENGTH(AH 2695 BK 2333)  
0040/2150 BMS EN 41/2001/0040/2072  
2 0 41008 0 00 0020+85  
TRIBUTARY SPRING CREEK  
0040/2072 BMSBG 41/2001/0040/2072

006009 FT

006009 FT 2 0 41008 0 00 0000+00  
ALVIRA RD  
(T804)  
S 0040/0000 LENGTH(AH 2333 BK 2234)

SPRING CREEK RD  
(SR2004 SEG 0030/2710) 0030/1234

0030/1159 BMS EN 41/2001/0030/1132  
2 0 41004 0 00 0049+13  
SPRING CR.  
0030/1132 BMSBG 41/2001/0030/1132

003775 FT

003775 FT 2 0 41004 0 00 0037+80  
S 0030/0000 LENGTH(AH 2234 BK 1768)

002007 FT

002007 FT 2 0 41004 0 00 0020+10  
BUD DRICK RD  
(T428)  
S 0020/0000 LENGTH(AH 1768 BK 2007)

000000 FT

000000 FT 2 0 41004 0 00 0000+00  
NC ELIMSPORT RD  
INTER-BK ELIMSPORT RD  
(SR0554 SEG 0020/0000)  
MFC BEGIN = D

SULPHER SPRINGS RD  
(SR0554 SEG 0020/0000) 0010/0000

S 0010/0000 LENGTH(AH 2007 BK 0000)

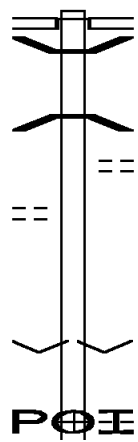
EXTRACT DATE: 12/28/2024 ROADWAY MANAGEMENT SYSTEM PAGE NUMBER: 244  
PRINT DATE: 12/30/2024 SLD COUNTY/SR - ANNUAL PRINT COUNTY: LYCOMING

DIR: N TOTAL LEN: 9.584 MI. DIST: 03-2 SR: 1017  
LEFT MUN: LEWIS T RIGHT MUN: LEWIS T

050557 FT

FOR SR 0014 AND SR 1017  
(CONN) 0250/1431

048656 FT



050605 FT  
INTER-AHD

0250/1901  
0250/1769

0250/1728  
0250/1490

048704 FT  
0250/0000  
0240/1460

LYCOMING CREEK RD ET  
(T843)  
TROUT RUN RD  
(SR1002 SEG 0012/0095)  
BMSSEN 41/1017/0250/1728  
0 0 00000 0 00 0000+00  
TROUT RUN  
BMSBG 41/1017/0250/1728  
MILL ST  
(T687)  
  
0 0 00000 0 00 0000+00  
VILLAGE: TROUT RUN  
LENGTH(AH 1901 BK 1926)  
(APRA) BITTNER'S M H PAR  
FUTURE PRIVATE DR  
(PRDR)

EXTRACT DATE: 12/28/2024 ROADWAY MANAGEMENT SYSTEM PAGE NUMBER: 243  
PRINT DATE: 12/30/2024 SLD COUNTY/SR - ANNUAL PRINT COUNTY: LYCOMING

DIR: N TOTAL LEN: 9.584 MI. DIST: 03-2 SR: 1017  
LEFT MUN: LEWIS T RIGHT MUN: LEWIS T

046730 FT

046778 FT 0 0 00000 0 00 0000+00  
S 0240/0000 LENGTH(AH 1926 BK 2078)

044652 FT

044700 FT 0 0 00000 0 00 0000+00  
WOLF RUN  
STRUCTURE LENGTH 28 FT  
BMSID 41/0015/1540/0000  
S 0230/0000 LENGTH(AH 2078 BK 1611)

043041 FT

043089 FT 0 0 00000 0 00 0000+00  
MFC BEGIN = D  
S 0220/0000 LENGTH(AH 1611 BK 0615)

042426 FT

042474 FT 1 0 00020 0 03 0636+79  
S 0210/0000 LENGTH(AH 0615 BK 2293)

040133 FT

040181 FT 1 0 00020 0 03 0613+99  
S 0200/0000 LENGTH(AH 2293 BK 1390)  
VETERANS LN  
0190/1334 (PRDR)

038743 FT

038791 FT 1 0 00020 0 02 0591+32  
S 0190/0000 LENGTH(AH 1390 BK 2218)  
(APRA) BLACK BEAR TRUSS  
UPPER POWYS RD  
0180/1631 (T506)

036525 FT

0180/0879 BMS EN 41/1017/0180/0856  
0 0 00000 0 00 0000+00  
DOUGHERTY RUN  
0180/0856 BMS BG 41/1017/0180/0856  
036573 FT 1 0 00020 0 02 0570+07

DIST: 03-2 SR: 1017  
RIGHT MUN: LEWIS T

EXTRACT DATE: 12/28/2024 ROADWAY MANAGEMENT SYSTEM PAGE NUMBER: 241  
PRINT DATE: 12/30/2024 SLD COUNTY/SR - ANNUAL PRINT COUNTY: LYCOMING

DIR: N TOTAL LEN: 9.584 MI. DIST: 03-2 SR: 1017  
LEFT MUN: HEPBURN T RIGHT MUN: HEPBURN T

025227 FT

025275 FT 1 0 00020 0 02 0449+53  
S 0130/0000 LENGTH(AH 2453 BK 2342)

SAWMILL RD  
(T496)  
PRIVATE DR  
(PRDR)  
LC FOR SAWMILL RD  
(CONN)

0120/0767  
0120/0650  
0120/0347  
022885 FT

==  
POI  
==

0120/0650 (APRA) TEMPO VILLAGE M

022933 FT 1 0 00020 0 02 0426+29  
S 0120/0000 LENGTH(AH 2342 BK 2571)

1 0 00020 0 02 0397+69 020314 FT  
SR 0973 SH  
(SR0973 SEG 0362/0000) 0110/0000  
020314 FT

LYCOMING CREEK RD INTER-AHD  
(SR0973 SEG 0370/0000)  
SR 0973 SH  
(SR0973 SEG 0370/0000) 0105/0876  
W CREEK RD  
(T492) 0105/0478

BMSBN 41/1017/0104/0137 0105/0304  
HEPBURN  
LYCOMING T 0105/0271

1 0 00020 0 02 0325+56  
LYCOMING CREEK  
BMSBG 41/1017/0104/0137 0105/0135  
1 0 00020 0 01 0324+21 019438 FT

(APRA) MERTES PLUMBING  
MCKEE RD  
(T440)  
MFC BEGIN = C  
LENGTH(AH 0876 BK 1904) 0105/0000

PLEASANT HILL RD  
(T663) 0100/1095

==  
POI  
==

INTER-BK LYCOMING CREEK RD  
020362 FT (SR0973 SEG 0362/0000)  
MFC BEGIN = C  
S 0110/0000 LTH AH 002571 BK 000100

020362 FT  
7106/0000 LTH AH 000100 BK 000898  
INTER-AHD LYCOMING CREEK RD

(SR0973 SEG 0370/0000)  
SR 0973 SH  
(SR0973 SEG 0370/0000)  
E CREEK RD  
(T667)

BMSBN 41/1017/0104/0137  
HEPBURN  
LYCOMING T 0104/0273

1 0 00020 0 01 0325+55  
LYCOMING CREEK  
BMSBG 41/1017/0104/0137  
1 0 00020 0 01 0324+21

(APRA) MERTES PLUMBING  
MCKEE RD  
(T440)  
MFC BEGIN = C  
S 0104/0000 LENGTH(AH 0898 BK 1904)

EXTRACT DATE: 12/28/2024 ROADWAY MANAGEMENT SYSTEM PAGE NUMBER: 240  
PRINT DATE: 12/30/2024 SLD COUNTY/SR - ANNUAL PRINT COUNTY: LYCOMING

DIR: N TOTAL LEN: 9.584 MI. DIST: 03-2 SR: 1017  
LEFT MUN: LYCOMING T RIGHT MUN: LYCOMING T

	017534 FT				017560 FT	1 0 00020 0 01 0317+24
					0100/0000	MFC BEGIN = C
						LENGTH(AH 1904 BK 1659)
PRIVATE DR					0090/1478	PRIVATE DR
(PRDR)	0091/1465	==	==			(PRDR)
BEECH ST					0090/1164	BEECH ST
(T683)	0091/1154	==	==			(T683)
METZGER AV					0090/0908	METZGER AV
(T681)	0091/0899		==	==		(T681)
KENYON AV					0090/0686	KENYON AV
(T683)	0091/0668		==	==		(T683)
(APRA) FAIRLAWN TRAILER					0090/0600	(APRA) FAIRLAWN TRAILER
GRANT ST						GRANT ST
(T685)	0091/0593	==	POI	POI	0090/0347	(T685)
FAIRLAWN AV						FAIRLAWN AV
(T685)	0091/0347		==	==	0090/0347	(T685)
1 0 00020 0 01 0288+48	015875 FT				015901 FT	1 0 00020 0 01 0288+48
BEAUTY AV						BEAUTY AV
(T687)						(T687)
LYCOMING						LYCOMING
OLD LYCOMING T						OLD LYCOMING T
LENGTH(AH 1659 BK 1868)	0091/0000	==	==	==	0090/0000	LENGTH(AH 1659 BK 1854)
TO 3026/0134 SH						
(CONN)	0081/1637					
BEAUTYS RUN RD						BEAUTYS RUN RD
(SR3026 SEG 0134/1871)	0081/1538		00	0000	00	(SR3026 SEG 0134/1871)
			00	0000	00	
MARSHALL AV					0080/1535	MARSHALL AV
(T417)	0081/1518		==	==		(T417)
					0080/1504	
JAMISON AV	0081/1168		==	==		JAMISON AV
(T419)					0080/1153	(T419)
JANET AV	0081/0817		==	==		JANET AV
(T421)					0080/0801	(T421)
COLVIN RD	0081/0690	==	==			COLVIN RD
(T395)					0080/0676	(T395)
HAYES AV	0081/0467		==	==		HAYES AV
(T423)					0080/0451	(T423)
1 0 00020 0 01 0269+72	014007 FT				014047 FT	1 0 00020 0 01 0269+72
CALDWELL AV						CALDWELL AV
(T425)						(T425)
DECKMAN HOLLOW RD						DECKMAN HOLLOW RD
(T393)						(T393)
LENGTH(AH 1868 BK 1520)	0081/0000	==	==	==	0080/0000	LENGTH(AH 1854 BK 1519)
COTTAGE AV						COTTAGE AV
(TWP)						(TWP)
COTTAGE AV						COTTAGE AV
(TWP)	0071/1340	==	==	==	0070/1354	(TWP)

EXTRACT DATE: 12/28/2024 ROADWAY MANAGEMENT SYSTEM PAGE NUMBER: 239  
PRINT DATE: 12/30/2024 SLD COUNTY/SR - ANNUAL PRINT COUNTY: LYCOMING

DIR: N TOTAL LEN: 9.584 MI. DIST: 03-2 SR: 1017  
LEFT MUN: OLD LYCOMING T RIGHT MUN: OLD LYCOMING T

BMS EN 41/1017/0070/0877	0071/1114		0070/1127	BMS EN 41/1017/0070/0877
0 0 00000 0 00 0000+00				0 0 00000 0 00 0000+00
LYCOMING CREEK				LYCOMING CREEK
BMSBG 41/1017/0070/0877	0071/0864		0070/0877	BMSBG 41/1017/0070/0877
OLD LYCOMING				OLD LYCOMING
LOYALSOCK T	0071/0649		0070/0647	LOYALSOCK T
LOG RUN RD				LOG RUN RD
(T607)				(T607)
HESHBON RD				HESHBON RD
(T613)				(T613)
	0071/0635			
				LOG RUN RD
				(T607)
				HESHBON RD
				(T613)
			0070/0619	
1 0 00020 0 01 0254+58	012487 FT		012528 FT	1 0 00020 0 01 0254+58
LENGTH(AH 1520 BK 2405)	0071/0000		0070/0000	LENGTH(AH 1519 BK 2418)
STROUSE RD				STROUSE RD
(T600)	0061/2090		0060/2089	(T600)
MOTTERS LN				MOTTERS LN
(TWP)	0061/1054		0060/1067	(TWP)
(APRA) ALLISON CRANE &				(APRA) ALLISON CRANE &
ALLISON CRANE RD	0061/0955			ALLISON CRANE RD
(PRDR)				(PRDR)
			0060/0949	
(APRA) ALLISON CRANE &				(APRA) ALLISON CRANE &
ALLISON CRANE RD	0061/0728		0060/0728	ALLISON CRANE RD
(PRDR)				(PRDR)
			010110 FT	
1 0 00020 0 01 0230+43	010082 FT		0060/0000	1 0 00020 0 01 0230+43
HATFIELD ST				HATFIELD ST
(T709)				(T709)
LENGTH(AH 2405 BK 1112)	0061/0000			LENGTH(AH 2418 BK 1123)
(APRA) GRANT PRODU TEST				(APRA) GRANT PRODU TEST
PRIVATE DR				PRIVATE DR
(PRDR)	0051/0783		0050/0789	(PRDR)
(APRA) GRANT PRODU TEST				(APRA) GRANT PRODU TEST
PRIVATE DR	0051/0657		0050/0659	PRIVATE DR
(PRDR)				(PRDR)
HAYS LN				HAYS LN
(T577)				(T577)
HAYS LN				HAYS LN
(T577)				(T577)
	0051/0539		0050/0548	



EXTRACT DATE: 12/28/2024 ROADWAY MANAGEMENT SYSTEM PAGE NUMBER: 238  
PRINT DATE: 12/30/2024 SLD COUNTY/SR - ANNUAL PRINT COUNTY: LYCOMING

DIR: N TOTAL LEN: 9.584 MI. DIST: 03-2 SR: 1017  
LEFT MUN: LOYALSOCK T RIGHT MUN: LOYALSOCK T

1 0 00020 0 01 0219+20 008970 FT 008987 FT 1 0 00020 0 01 0219+20  
LENGTH(AH 1112 BK 2593) 0051/0000 0050/0000 LENGTH(AH 1123 BK 2571)

(APRA) INTEGRATED PRODU					(APRA) INTEGRATED PRODU
PRIVATE DR					PRIVATE DR
(PRDR)	0041/0911	POI=POI=		0040/0890	(PRDR)
(APRA) INTEGRATED PRODU					(APRA) INTEGRATED PRODU
PRIVATE DR					PRIVATE DR
(PRDR)	0041/0489	POI=POI=		0040/0494	(PRDR)
1 0 00020 0 01 0193+44 006377 FT				006416 FT	1 0 00020 0 01 0193+38
HESHBON RD					HESHBON RD
(T613)					(T613)
LIBERTY DR					LIBERTY DR
(T575)					(T575)
LENGTH(AH 2593 BK 2282) 0041/0000	5=	=	=	5 0040/0000	LENGTH(AH 2571 BK 2530)
BMSSEN 41/1017/0030/1939 0031/1996				0030/2212	BMSSEN 41/1017/0030/1939
LOYALSOCK					LOYALSOCK
OLD LYCOMING T	0031/1859			0030/2075	OLD LYCOMING T
0 0 00000 0 00 0000+00					0 0 00000 0 00 0000+00
LYCOMING CK.					LYCOMING CK.
BMSBG 41/1017/0030/1939 0031/1723				0030/1939	BMSBG 41/1017/0030/1939
BERRY ST	0031/1233			0030/1485	BERRY ST
(T415)				0030/1459	(T415)
					LC FOR MISNER RD
LC FOR MISNER RD					(CONN)
(CONN)	0031/1208				
AL					AL
(TWP )	0031/1027			0030/1261	(TWP )
SHOLDER AV					SHOLDER AV
(T319)	0031/0791			0030/1027	(T319)
MISNER RD					MISNER RD
(T391)	0031/0722			0030/0929	(T391)
FRY AV					FRY AV
(T455)	0031/0450			0030/0683	(T455)
FRY AV					FRY AV
(T445)	0031/0208			0030/0445	(T445)
					SWEeley AV
				0030/0223	(T392)
1 0 00020 0 01 0170+49 004095 FT				003886 FT	1 0 00020 0 01 0168+26
SWEeley AV					SWEeley AV
(T392)					(T392)
LENGTH(AH 2282 BK 3191) 0031/0000	5=	=	=	5 0030/0000	LENGTH(AH 2530 BK 2975)
SWEeley AV					
(T392)	0021/2969				
BMSSEN 41/1017/0020/2563 0021/2624				0020/2627	BMSSEN 41/1017/0020/2563
0 0 00000 0 00 0000+00					0 0 00000 0 00 0000+00

EXTRACT DATE: 12/28/2024 ROADWAY MANAGEMENT SYSTEM PAGE NUMBER: 237  
PRINT DATE: 12/30/2024 SLD COUNTY/SR - ANNUAL PRINT COUNTY: LYCOMING

DIR: N TOTAL LEN: 9.584 MI. DIST: 03-2 SR: 1017  
LEFT MUN: OLD LYCOMING T RIGHT MUN: OLD LYCOMING T

BOTTLE RUN						BOTTLE RUN
BMSBG 41/1017/0020/2563	0021/2560				0020/2563	BMSBG 41/1017/0020/2563
(APRA) PROFESSIONAL PET						(APRA) PROFESSIONAL PET
CHATHAM PARK RD						CHATHAM PARK RD
(T388)	0021/2468	POI POI			0020/2480	(T388)
MAHAFFEY LN		==				MAHAFFEY LN
(T388)		==				(T388)
	0021/2179				0020/2187	
CHATHAM LN						CHATHAM LN
(T430)	0021/1638				0020/1641	(T430)
BENT RD						BENT RD
(T443)	0021/1226				0020/1226	(T443)
BLANCHARD AV						BLANCHARD AV
(T401)	0021/1154				0020/1142	(T401)
SCHOOL ST						SCHOOL ST
(TWP)	0021/1069				0020/1069	(TWP)
VESTA AV						VESTA AV
(T429)	0021/0801				0020/0811	(T429)
VESTA AV						VESTA AV
(T429)	0021/0775				0020/0784	(T429)
TO 3014/0110 SH						FROM 9401/0010 SH
(CONN)	0021/0085					(CONN)
					0020/0063	
1 0 00020 0 00 0138+31	000904 FT				000911 FT	1 0 00020 0 01 0138+31
MILL LN						MILL LN
(SR3014 SEG 0110/1468)						(SR3014 SEG 0110/1468)
RAMP E RD						RAMP E RD
(SR9401 SEG 0010/0232)						(SR9401 SEG 0010/0232)
LENGTH(AH 3191 BK 0904)	0021/0000				0020/0000	LENGTH(AH 2975 BK 0911)
FROM 3014/0110 SH						
(CONN)	0011/0822					
					0010/0759	RAMP E RD
ALL TURN ST						(SR9401 SEG 0010/0000)
(T451)	0011/0278					
ROOSEVELT AV						ROOSEVELT AV
(T434)						(T434)
	0011/0021				0010/0024	
1 0 00020 0 00 0129+24	000000 FT				000000 FT	1 0 00020 0 00 0129+24
NC LYCOMING CREEK RD						NC LYCOMING CREEK RD
ROOSEVELT AV						ROOSEVELT AV
(T434)						(T434)
HIGH ST	INTER-BK				INTER-BK	HIGH ST
(SR2016 SEG 0010/0000)						(SR2016 SEG 0011/0000)
MFC BEGIN = C						MFC BEGIN = C
LENGTH(AH 0904 BK 0000)	0011/0000				0010/0000	LENGTH(AH 0911 BK 0000)

EXTRACT DATE: 12/28/2024 ROADWAY MANAGEMENT SYSTEM PAGE NUMBER: 236  
PRINT DATE: 12/30/2024 SLD COUNTY/SR - ANNUAL PRINT COUNTY: LYCOMING  
DIR: B TOTAL LEN: .000 MI. DIST: 03-2 SR: 1016  
LEFT MUN: MCNETT T RIGHT MUN: MCNETT T

000000 FT  
000000 FT  
000000 FT



000000 FT  
7030/0000 LENGTH(AH 1699 BK 3671)  
000000 FT  
7020/0000 LENGTH(AH 3671 BK 2508)  
000000 FT  
7010/0000 LENGTH(AH 2508 BK 0000)

EXTRACT DATE: 12/28/2024 ROADWAY MANAGEMENT SYSTEM PAGE NUMBER: 235  
 PRINT DATE: 12/30/2024 SLD COUNTY/SR - ANNUAL PRINT COUNTY: LYCOMING  
 DIR: B TOTAL LEN: .434 MI. DIST: 03-2 SR: 1015  
 LEFT MUN: MCNETT T RIGHT MUN: MCNETT T

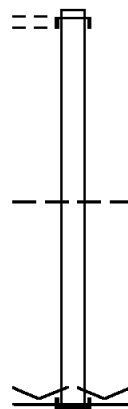
MASTEN RD  
 (T846)

002293 FT

0020/1698

000595 FT

000000 FT



002293 FT

INTER-AHD ELLENTON MOUNTAIN RD  
 0020/1698 (SR1013 SEG 0060/0000)

000595 FT 1 0 00713 0 00 0006+00

MCNETT  
 PINE T  
 0020/0000 LENGTH(AH 1698 BK 0595)  
 000000 FT 1 0 00713 0 00 0000+00

VILLAGE: ELLENTON  
 NC MC ILWAIN RD  
 INTER-BK SR 4003 SH  
 (SR4003 SEG 0010/0000)  
 MFC BEGIN = D

BK-SULLIVAN (56)  
 0010/0000 LENGTH(AH 0595 BK 0000)

EXTRACT DATE: 12/28/2024 ROADWAY MANAGEMENT SYSTEM PAGE NUMBER: 234  
PRINT DATE: 12/30/2024 SLD COUNTY/SR - ANNUAL PRINT COUNTY: LYCOMING  
DIR: B TOTAL LEN: 5.143 MI. DIST: 03-2 SR: 1013  
LEFT MUN: MCNETT T RIGHT MUN: MCNETT T


ADAMS RD  
(T836)

027154 FT

0160/1479

024986 FT

022504 FT



027154 FT AH-BRADFORD (08)  
INTER-AHD ELLENTON MOUNTAIN RD  
0160/2168 (SR3003 SEG 0010/0000)

024986 FT 1 0 00713 0 01 0275+26  
S 0160/0000 LENGTH(AH 2168 BK 2482)

022504 FT 1 0 00713 0 01 0250+62  
S 0150/0000 LENGTH(AH 2482 BK 2355)

EXTRACT DATE: 12/28/2024 ROADWAY MANAGEMENT SYSTEM PAGE NUMBER: 233  
PRINT DATE: 12/30/2024 SLD COUNTY/SR - ANNUAL PRINT COUNTY: LYCOMING

DIR: B TOTAL LEN: 5.143 MI. DIST: 03-2 SR: 1013  
LEFT MUN: MCNETT T RIGHT MUN: MCNETT T

1 0 00713 0 01 0226+98 020149 FT  
YORKTOWN RD  
(T675) 0140/0000

020149 FT

5 0140/0000 LENGTH(AH 2355 BK 2582)

017567 FT

017567 FT 1 0 00713 0 01 0201+84  
5 0130/0000 LENGTH(AH 2582 BK 2500)

015067 FT

015067 FT 1 0 00713 0 01 0177+50  
5 0120/0000 LENGTH(AH 2500 BK 2609)

012458 FT

012458 FT 1 0 00713 0 01 0152+09  
5 0110/0000 LENGTH(AH 2609 BK 2905)

009553 FT

009553 FT 1 0 00713 0 01 0123+80  
5 0100/0000 LENGTH(AH 2905 BK 2716)

EXTRACT DATE: 12/28/2024 ROADWAY MANAGEMENT SYSTEM PAGE NUMBER: 232  
PRINT DATE: 12/30/2024 SLD COUNTY/SR - ANNUAL PRINT COUNTY: LYCOMING

DIR: B TOTAL LEN: 5.143 MI. DIST: 03-2 SR: 1013  
LEFT MUN: MCNETT T RIGHT MUN: MCNETT T

006837 FT

006837 FT 1 0 00713 0 01 0097+35

WINNES RD  
(T679)

== 5 0090/0000 LENGTH(AH 2716 BK 1826)

005011 FT

005011 FT 1 0 00713 0 01 0076+80  
5 0080/0000 LENGTH(AH 1826 BK 2568)

ROCK RUN  
STRUCTURE LENGTH 23 FT  
BMSID 41/1013/0070/0871

0070/0871

002443 FT

002443 FT 1 0 00713 0 00 0047+22  
5 0070/0000 LENGTH(AH 2568 BK 2443)

000000 FT

000000 FT 1 0 00713 0 00 0022+85

NC EL VILLAGE: ELLENTON  
LENTON MOUNTAIN RD

SR 1015 SH  
(SR1015 SEG 0020/1698)

INTER-BK MASTEN RD  
(T846)

5 0060/0000 LENGTH(AH 2443 BK 3000)

000000 FT

000000 FT

000000 FT

7050/0000 LENGTH(AH 3000 BK 2922)

000000 FT

000000 FT

000000 FT

7040/0000 LENGTH(AH 2922 BK 3001)

000000 FT

000000 FT

000000 FT

7030/0000 LENGTH(AH 3001 BK 3001)

000000 FT

000000 FT

7020/0000 LENGTH(AH 3001 BK 2073)

000000 FT

7012/0000 LENGTH(AH 2073 BK 0199)

000000 FT

7010/0000 LENGTH(AH 0199 BK 0000)

EXTRACT DATE: 12/28/2024 ROADWAY MANAGEMENT SYSTEM PAGE NUMBER: 231  
PRINT DATE: 12/30/2024 SLD COUNTY/SR - ANNUAL PRINT COUNTY: LYCOMING  
DIR: B TOTAL LEN: .000 MI. DIST: 03-2 SR: 1012  
LEFT MUN: JACKSON T RIGHT MUN: JACKSON T

000000 FT  
000000 FT  
000000 FT  
000000 FT



000000 FT  
7040/0000 LENGTH(AH 0594 BK 2921)  
000000 FT  
7030/0000 LENGTH(AH 2921 BK 2998)  
000000 FT  
7020/0000 LENGTH(AH 2998 BK 3370)  
000000 FT  
7010/0000 LENGTH(AH 3370 BK 0000)



EXTRACT DATE: 12/28/2024 ROADWAY MANAGEMENT SYSTEM PAGE NUMBER: 230  
 PRINT DATE: 12/30/2024 SLD COUNTY/SR - ANNUAL PRINT COUNTY: LYCOMING  
 DIR: B TOTAL LEN: .264 MI. DIST: 03-2 SR: 1011  
 LEFT MUN: JACKSON T RIGHT MUN: JACKSON T

	001394 FT		001394 FT	AH-TIOGA (58)
			INTER-AHD	WILLIAMSON TRAIL
	001183 FT		0100/0211	(SR2007 SEG 0010/0000)
			001183 FT	2 0 41043 1 00 0000+00
				ROARING BRANCH RD
				(SR1010 SEG 0040/0000)
			0100/0000	LENGTH(AH 0211 BK 1167)
	000016 FT		000016 FT	2 0 41043 0 00 0065+26
			NC WI	WILLIAMSON TRAIL RD
			INTER-BK	WILLIAMSON TRAIL RD
				(T822)
BRICK CHURCH RD				MFC BEGIN = D
(SR1010 SEG 0030/1526)	0090/0000		0090/0000	LENGTH(AH 1167 BK 2942)
	000016 FT		000016 FT	000016 FT
	000016 FT		7080/0000	LENGTH(AH 2942 BK 3327)
	000016 FT		000016 FT	000016 FT
	000016 FT		7070/0000	LENGTH(AH 3327 BK 2653)
	000016 FT		000016 FT	000016 FT
	000016 FT		7060/0000	LENGTH(AH 2653 BK 1898)
	000016 FT		000016 FT	000016 FT
	000016 FT		7050/0000	LENGTH(AH 1898 BK 1347)
	000016 FT		000016 FT	000016 FT
	000016 FT		7040/0000	LENGTH(AH 1347 BK 2058)
	000016 FT		000016 FT	000016 FT
	000016 FT		7030/0000	LENGTH(AH 2058 BK 1359)
			000016 FT	000016 FT
			7022/0000	LENGTH(AH 1359 BK 0016)
				BMSSEN 41/1011/0020/0000
			INTER-AHD	LAUREL HILL RD
			0020/0016	(T824)
	000000 FT		000000 FT	2 0 41122 0 00 0026+18
			NC LA	LAUREL HILL RD
			INTER-BK	LAUREL HILL RD
				(T824)
				TRB.BLOCKHSE
				BMSBG 41/1011/0020/0000
				MFC BEGIN = E
	000000 FT		0020/0000	LENGTH(AH 0016 BK 2614)
			000000 FT	000000 FT
			7010/0000	LENGTH(AH 2614 BK 0000)

EXTRACT DATE: 12/28/2024 ROADWAY MANAGEMENT SYSTEM PAGE NUMBER: 229  
PRINT DATE: 12/30/2024 SLD COUNTY/SR - ANNUAL PRINT COUNTY: LYCOMING  
DIR: B TOTAL LEN: 7.788 MI. DIST: 03-2 SR: 1010  
LEFT MUN: MCINTYRE T RIGHT MUN: MCINTYRE T

041123 FT

041123 FT AH-TIOGA (58)  
INTER-AHD SR 2004 SH  
0180/2778 (SR2004 SEG 0010/0000)

038345 FT

038345 FT 2 0 41043 0 01 0395+55  
S 0180/0000 LENGTH(AH 2778 BK 2507)

035838 FT

035838 FT 2 0 41043 0 01 0370+48  
S 0170/0000 LENGTH(AH 2507 BK 2002)

033836 FT

033836 FT 2 0 41043 0 01 0350+48  
MCINTYRE

EXTRACT DATE: 12/28/2024 ROADWAY MANAGEMENT SYSTEM PAGE NUMBER: 228  
PRINT DATE: 12/30/2024 SLD COUNTY/SR - ANNUAL PRINT COUNTY: LYCOMING

DIR: B TOTAL LEN: 7.788 MI. DIST: 03-2 SR: 1010  
LEFT MUN: MCINTYRE T RIGHT MUN: MCINTYRE T

DAY RD  
(T832)

030711 FT

JACKSON T  
S 0160/0000 LENGTH(AH 2002 BK 3125)

030711 FT 2 0 41043 0 01 0319+17  
S 0150/0000 LENGTH(AH 3125 BK 2686)

028025 FT

0140/0067 BMSEN 41/1010/0140/0000  
028025 FT 2 0 41043 0 01 0292+29  
ROARING BRAN  
BMSBG 41/1010/0140/0000  
S 0140/0000 LENGTH(AH 2686 BK 2242)

0130/2188

025783 FT

025783 FT 2 0 41043 0 01 0269+99  
S 0130/0000 LENGTH(AH 2242 BK 2376)

023407 FT

023407 FT 2 0 41043 0 01 0246+08  
DRAINAGE  
STRUCTURE LENGTH 20 FT  
BMSID 41/1010/0120/0000  
S 0120/0000 LENGTH(AH 2376 BK 2505)

EXTRACT DATE: 12/28/2024 ROADWAY MANAGEMENT SYSTEM PAGE NUMBER: 227  
PRINT DATE: 12/30/2024 SLD COUNTY/SR - ANNUAL PRINT COUNTY: LYCOMING

DIR: B TOTAL LEN: 7.788 MI. DIST: 03-2 SR: 1010  
LEFT MUN: JACKSON T RIGHT MUN: JACKSON T

KEHLER SCHOOL RD  
(T830)

0110/0960

020902 FT

020902 FT 2 0 41043 0 01 0221+07  
S 0110/0000 LENGTH(AH 2505 BK 1105)

0100/0490 BMS EN 41/1010/0100/0470  
2 0 41043 0 00 0213+67  
ROARING BR.

019797 FT

0100/0470 BMS BG 41/1010/0100/0470  
019797 FT 2 0 41043 0 00 0208+85  
S 0100/0000 LENGTH(AH 1105 BK 1040)

018757 FT

018757 FT 2 0 41043 0 00 0198+45  
S 0090/0000 LENGTH(AH 1040 BK 2297)

016460 FT

016460 FT 2 0 41043 0 00 0175+48  
MARSHALL RD  
(T661)

S 0080/0000 LENGTH(AH 2297 BK 2506)

013954 FT

013954 FT 2 0 41043 0 00 0150+83  
S 0070/0000 LENGTH(AH 2506 BK 2679)

FORMAN HOLLOW RD  
(T663)

0060/1071

011275 FT

011275 FT 2 0 41043 0 00 0124+04  
S 0060/0000 LENGTH(AH 2679 BK 2209)

EXTRACT DATE: 12/28/2024 ROADWAY MANAGEMENT SYSTEM PAGE NUMBER: 226  
PRINT DATE: 12/30/2024 SLD COUNTY/SR - ANNUAL PRINT COUNTY: LYCOMING

DIR: B TOTAL LEN: 7.788 MI. DIST: 03-2 SR: 1010  
LEFT MUN: JACKSON T RIGHT MUN: JACKSON T

009066 FT	009066 FT	2 0 41043 0 00 0101+50
		CROSS RD
		(TB26)
	==	5 0050/0000 LENGTH(AH 2209 BK 2519)
2 0 41043 0 00 0077+00 006547 FT		006547 FT
WILLIAMSON TRAIL RD		0040/0000
(SR1011 SEG 0100/0000)		006547 FT
		7034/0000
		INTER-AHD
		SR 1011 SH
		(SR1011 SEG 0090/0000)
		WILLIAMSON TRAIL RD
		(TB22)
		0030/1526
005021 FT		005021 FT
		2 0 41043 0 00 0050+00
		5 0030/0000 LENGTH(AH 1526 BK 2518)
002503 FT		002503 FT
		2 0 41043 0 00 0025+03
		5 0020/0000 LENGTH(AH 2518 BK 2503)
2 0 41043 0 00 0000+00 000000 FT		000000 FT
BLOCKHOUSE RD		NC BRICK CHURCH RD
(SR1009 SEG 0070/0263) 0010/0000		BLOCKHOUSE RD
		(SR1009 SEG 0070/0263)
		MFC BEGIN = D
		5 0010/0000 LENGTH(AH 2503 BK 0000)

EXTRACT DATE: 12/28/2024 ROADWAY MANAGEMENT SYSTEM PAGE NUMBER: 225  
PRINT DATE: 12/30/2024 SLD COUNTY/SR - ANNUAL PRINT COUNTY: LYCOMING

DIR: B TOTAL LEN: 3.855 MI. DIST: 03-2 SR: 1009  
LEFT MUN: JACKSON T RIGHT MUN: JACKSON T

020352 FT

020352 FT AH-TIOGA (58)  
INTER-AHD OLD ROUTE 15 RD  
0080/2535 (SR2005 SEG 0010/0000)

017817 FT

017817 FT 1 0 00021 0 02 0725+74  
S 0080/0000 LENGTH(AH 2535 BK 2707)

1 0 00021 0 02 0698+74 015110 FT  
HOLCOMB RD  
(T665) 0070/0000

0070/0263 BRICK CHURCH RD  
015110 FT (SR1010 SEG 0010/0000)  
S 0070/0000 LENGTH(AH 2707 BK 2416)

012694 FT

0060/1103 BMS EN 41/1009/0060/1087  
0 0 00000 0 00 0000+00  
TRB.BLOCKHSE  
0060/1087 BMSBG 41/1009/0060/1087  
S 012694 FT 1 0 00021 0 02 0674+53  
0060/0000 LENGTH(AH 2416 BK 2504)

010190 FT

010190 FT 1 0 00021 0 02 0649+51  
S 0050/0000 LENGTH(AH 2504 BK 2513)

EXTRACT DATE: 12/28/2024 ROADWAY MANAGEMENT SYSTEM PAGE NUMBER: 224  
PRINT DATE: 12/30/2024 SLD COUNTY/SR - ANNUAL PRINT COUNTY: LYCOMING

DIR: B TOTAL LEN: 3.855 MI. DIST: 03-2 SR: 1009  
LEFT MUN: JACKSON T RIGHT MUN: JACKSON T

COVERED BRIDGE RD  
(T816)

0040/1137

== ==

0040/1137

LAUREL HILL RD  
(T824)

0040/0406

BMS EN 41/1009/0040/0367  
0 0 00000 0 00 0000+00

007677 FT

0040/0367

BMSBG 41/1009/0040/0367

007677 FT

1 0 00021 0 02 0624+42

5 0040/0000 LENGTH(AH 2513 BK 2465)

005212 FT

005212 FT

1 0 00021 0 02 0599+86

5 0030/0000 LENGTH(AH 2465 BK 2761)

COVERED BRIDGE RD  
(T816)

0020/1195

==

002451 FT

002451 FT

1 0 00021 0 02 0572+45

5 0020/0000 LENGTH(AH 2761 BK 2451)

0010/1112

BMS EN 41/1009/0010/1094  
1 0 00021 0 02 0558+83

SCHOOLHOUSE

0010/1094

BMSBG 41/1009/0010/1094

000000 FT

0010/0027

RAMP B RD  
(SR8013 SEG 0760/0000)

000000 FT

1 0 00021 0 02 0547+88

NC BL LOCKHOUSE RD

RAMP A RD

INTER-BK

(SR8013 SEG 0750/0874)

SR 0284 SH

(SR0284 SEG 0170/2112)

MFC BEGIN = D

5 0010/0000 LENGTH(AH 2451 BK 0000)

EXTRACT DATE: 12/28/2024 ROADWAY MANAGEMENT SYSTEM PAGE NUMBER: 223  
PRINT DATE: 12/30/2024 SLD COUNTY/SR - ANNUAL PRINT COUNTY: LYCOMING

DIR: B TOTAL LEN: 2.103 MI. DIST: 03-2 SR: 1008  
LEFT MUN: CASCADE T RIGHT MUN: CASCADE T

SLACKS RUN RD 011105 FT  
(SR1006 SEG 0110/0000) 0050/2214

008891 FT

007429 FT

004930 FT

002421 FT

2 0 41051 0 01 0150+95 000000 FT  
FLANAGAN HILL RD  
(SR1001 SEG 0260/0000) 0010/0000

011105 FT  
INTER-AHD KELLYBURG RD  
0050/2214 (SR1006 SEG 0110/0000)

008891 FT 2 0 41051 0 01 0239+48  
MCNAMEE RD  
(TB72)  
5 0050/0000 LENGTH(AH 2214 BK 1462)

007429 FT 2 0 41051 0 01 0224+92  
5 0040/0000 LENGTH(AH 1462 BK 2499)

004930 FT 2 0 41051 0 01 0200+04  
5 0030/0000 LENGTH(AH 2499 BK 2509)

002421 FT 2 0 41051 0 01 0175+06  
5 0020/0000 LENGTH(AH 2509 BK 2421)

NC ROSE VALLEY RD  
INTER-BK ROSE VALLEY RD  
000000 FT (SR1001 SEG 0260/0000)  
MFC BEGIN = E  
5 0010/0000 LENGTH(AH 2421 BK 0000)

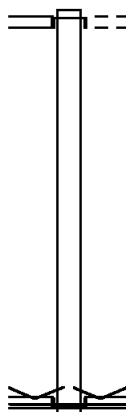


EXTRACT DATE: 12/28/2024 ROADWAY MANAGEMENT SYSTEM PAGE NUMBER: 222  
PRINT DATE: 12/30/2024 SLD COUNTY/SR - ANNUAL PRINT COUNTY: LYCOMING

DIR: B TOTAL LEN: .497 MI. DIST: 03-2 SR: 1007  
LEFT MUN: PLUNKETTS CREEK T RIGHT MUN: PLUNKETTS CREEK T

002624 FT  
LOWER BARBOURS RD  
(SR1005 SEG 0030/0000) 0010/2624

000000 FT



002624 FT  
INTER-AHD PROCTOR RD  
(SR1005 SEG 0030/0000)  
0010/2624 BARBOURS CEMETERY RD  
(T811)

000000 FT 2 0 41105 0 00 0000+00  
VILLAGE: BARBOURS  
NC DUNWOODY RD  
SR 0087 SH  
(SR0087 SEG 0330/0000)  
INTER-BK DUNWOODY RD  
(T884)  
MFC BEGIN = E  
0010/0000 LENGTH(AH 2624 BK 0000)

EXTRACT DATE: 12/28/2024 ROADWAY MANAGEMENT SYSTEM PAGE NUMBER: 221  
PRINT DATE: 12/30/2024 SLD COUNTY/SR - ANNUAL PRINT COUNTY: LYCOMING

DIR: B TOTAL LEN: 12.578 MI. DIST: 03-2 SR: 1006  
LEFT MUN: PLUNKETTS CREEK T RIGHT MUN: PLUNKETTS CREEK T

ENGLE MILL LN  
(PRDR)

066412 FT

066412 FT  
INTER-AHD HOPPESTOWN RD  
(SR1005 SEG 0080/0000)  
PROCTOR RD  
(SR1005 SEG 0080/0000)

0290/0826

0290/0802 BMS EN 41/1006/0290/0774  
2 0 41051 0 06 0712+12  
KINGS RUN  
0290/0774 BMSBG 41/1006/0290/0774  
ENGLE RUN DR  
0290/0733 (PRDR)

064488 FT

064488 FT 2 0 41051 0 06 0704+45  
5 0290/0000 LENGTH(AH 1924 BK 2229)

062259 FT

062259 FT 2 0 41051 0 05 0680+48  
5 0280/0000 LENGTH(AH 2229 BK 2492)

059767 FT

059767 FT 2 0 41051 0 05 0655+85  
5 0270/0000 LENGTH(AH 2492 BK 1492)  
PLUNKETTS CREEK  
0260/1457 CASCADE T

058275 FT

058275 FT 2 0 41051 0 04 0640+94  
5 0260/0000 LENGTH(AH 1492 BK 2478)

EXTRACT DATE: 12/28/2024 ROADWAY MANAGEMENT SYSTEM PAGE NUMBER: 220  
PRINT DATE: 12/30/2024 SLD COUNTY/SR - ANNUAL PRINT COUNTY: LYCOMING

DIR: B TOTAL LEN: 12.578 MI. DIST: 03-2 SR: 1006  
LEFT MUN: CASCADE T RIGHT MUN: CASCADE T

CHAPMAN RD  
(T882)

055797 FT

0240/1850

053299 FT

050799 FT

048717 FT

FRYMIRE RD  
(T876)

0210/1476

046283 FT

055797 FT 2 0 41051 0 03 0616+37  
S 0250/0000 LENGTH(AH 2478 BK 2498)

0240/1531 JACOBY LN  
(PRDR)

053299 FT 2 0 41051 0 03 0590+78  
S 0240/0000 LENGTH(AH 2498 BK 2500)

050799 FT 2 0 41051 0 03 0564+86  
WALLIS RUN  
STRUCTURE LENGTH 32 FT  
BMSID 41/1006/0230/0000  
S 0230/0000 LENGTH(AH 2500 BK 2082)

048717 FT 2 0 41051 0 03 0544+41  
S 0220/0000 LENGTH(AH 2082 BK 2434)

0210/1618 BMSEN 41/1006/0210/1605  
2 0 41051 0 03 0536+07  
T.WALLIS RUN  
0210/1605 BMSBG 41/1006/0210/1605

046283 FT 2 0 41051 0 03 0520+05  
S 0210/0000 LENGTH(AH 2434 BK 2441)

EXTRACT DATE: 12/28/2024 ROADWAY MANAGEMENT SYSTEM PAGE NUMBER: 219  
PRINT DATE: 12/30/2024 SLD COUNTY/SR - ANNUAL PRINT COUNTY: LYCOMING

DIR: B TOTAL LEN: 12.578 MI. DIST: 03-2 SR: 1006  
LEFT MUN: CASCADE T RIGHT MUN: CASCADE T

043842 FT

043842 FT 2 0 41051 0 03 0495+20  
MFC BEGIN = D  
S 0200/0000 LENGTH(AH 2441 BK 1096)  
NC WALLIS RUN RD

042746 FT

0190/0529 (SR1003 SEG 0200/2726)  
042746 FT 2 0 41051 0 02 0470+76  
S 0190/0000 LENGTH(AH 1096 BK 2596)

040150 FT

040150 FT 2 0 41051 0 02 0444+78  
S 0180/0000 LENGTH(AH 2596 BK 2503)

037647 FT

037647 FT 2 0 41051 0 02 0419+73  
S 0170/0000 LENGTH(AH 2503 BK 2515)

FRYMIRE RD  
(T876)

0160/1482

== ==

0160/1482 NURSERY LN  
(PRDR)

035132 FT

035132 FT 2 0 41051 0 02 0394+53  
S 0160/0000 LENGTH(AH 2515 BK 2471)

032661 FT

032661 FT 2 0 41051 0 02 0369+73  
S 0150/0000 LENGTH(AH 2471 BK 2504)

EXTRACT DATE: 12/28/2024 ROADWAY MANAGEMENT SYSTEM PAGE NUMBER: 218  
PRINT DATE: 12/30/2024 SLD COUNTY/SR - ANNUAL PRINT COUNTY: LYCOMING

DIR: B TOTAL LEN: 12.578 MI. DIST: 03-2 SR: 1006  
LEFT MUN: CASCADE T RIGHT MUN: CASCADE T

KELLY RD  
(T635)

030157 FT

0130/1930

==

030157 FT 2 0 41051 0 02 0344+60  
5 0140/0000 LENGTH(AH 2504 BK 2398)

027759 FT

027759 FT 2 0 41051 0 02 0320+47  
5 0130/0000 LENGTH(AH 2398 BK 2810)

024949 FT

024949 FT 2 0 41051 0 02 0292+17  
5 0120/0000 LENGTH(AH 2810 BK 2967)  
HIDDEN HOLLOW RD  
0110/2867 (PRDR)

==

MULCAHY RD  
(T874)

0110/1186

==

SALT RUN  
STRUCTURE LENGTH 19 FT  
0110/1893 BMSID 41/1006/0110/1893

021982 FT

021982 FT 2 0 41051 0 01 0261+70

NC KE LLYBURG RD  
ROSE VALLEY RD  
(SR1008 SEG 0050/2214)

5 0110/0000 LENGTH(AH 2967 BK 1534)

==

020448 FT

020448 FT 2 0 41107 0 00 0099+85

DIR: B TOTAL LEN: 12.578 MI.  
LEFT MUN: CASCADE T

DIST: 03-2 SR: 1006  
RIGHT MUN: CASCADE T

0100/0000 LENGTH(AH 1534 BK 2562)

017886 FT

```

0090/0013 BMS EN 41/1006/0090/0000
017886 FT 2 0 41107 0 00 0074+24
SLACK'S RUN
BMS BG 41/1006/0090/0000
0090/0000 LENGTH (AH 2562 BK 2420)

```

0090/0000 LENGTH(AH 2562 BK 2420)

015466 FT

015466 FT 2 0 41107 0 00 0050+22  
S 0080/0000 LENGTH(AH 2420 BK 1433)

2 0 4 1 1 0 7 0 00 0036+00 014033 FT  
MATTHEWS RD  
(T633) 0070/0000

014033 FT

5 0070/0000 LENGTH(AH 1433 BK 1402)

**0 1 2 6 3 1 F T**

```

012631 FT 2 0 41107 0 00 0021+85
           SLACKS RUN
           STRUCTURE LENGTH 15 FT
           BMSID 41/1006/0060/0000
0060/0000 LENGTH(AH 1402 BK 2181)

```

0060/0000 LENGTH(AH 1402 BK 2181)

010450 FT

010450 FT 2 0 41107 0 00 0000+00  
FLANAGAN HILL RD  
(SR1001 SEG 0270/2541)

```

0050/0000 MFC BEGIN = E
          LENGTH(AH 2181 BK 2483)

```

EXTRACT DATE: 12/28/2024 ROADWAY MANAGEMENT SYSTEM PAGE NUMBER: 216  
PRINT DATE: 12/30/2024 SLD COUNTY/SR - ANNUAL PRINT COUNTY: LYCOMING

DIR: B TOTAL LEN: 12.578 MI. DIST: 03-2 SR: 1006  
LEFT MUN: CASCADE T RIGHT MUN: CASCADE T

007967 FT		007967 FT 2 0 41051 0 01 0079+69
		0040/0000 LENGTH(AH 2483 BK 2221)
005746 FT		005746 FT 2 0 41051 0 00 0056+72
		0030/0000 LENGTH(AH 2221 BK 2969)
		OLD SLACKS RUN RD
		0020/2389 (T631)
		OLD SLACKS RUN RD
		0020/1258 (T631)
		CASCADE
		0020/1089 LEWIS T
		SLACK RUN
		STRUCTURE LENGTH 40 FT
		0020/1049 BMSID 41/1006/0020/1049
2 0 41051 0 00 0027+60 002777 FT		002777 FT
OLD BARN RD		0020/0000 LENGTH(AH 2969 BK 2777)
(T629)		
		LOWER BODINES RD
		0010/1483 (T856)
UPPER BODINES RD		0010/0247 BMSID 41/1006/0010/0075
(T857)		2 0 41051 0 00 0000+00
		LYCOMING CREEK
		0010/0075 BMSBG 41/1006/0010/0075
000000 FT		2 0 41051 0 00 0000+00
		VILLAGE: BODINES
		NC SLACKS RUN RD
		SR 0014 SH
		(SR0014 SEG 0160/0000)
		MFC BEGIN = D
		0010/0000 LENGTH(AH 2777 BK 0000)

EXTRACT DATE: 12/28/2024 ROADWAY MANAGEMENT SYSTEM PAGE NUMBER: 215  
PRINT DATE: 12/30/2024 SLD COUNTY/SR - ANNUAL PRINT COUNTY: LYCOMING

DIR: B TOTAL LEN: 5.623 MI. DIST: 03-2 SR: 1005  
LEFT MUN: PLUNKETTS CREEK T RIGHT MUN: PLUNKETTS CREEK T

029687 FT

029687 FT AH-SULLIVAN (56)  
INTER-AHD PROCTOR MTN RD  
0130/3361 (SR4010 SEG 0010/0000)

026326 FT

0130/0040 BMS EN 41/1005/0130/0000  
026326 FT 2 0 41051 0 06 0835+95  
PLUNKETTS CREEK  
BMSBG 41/1005/0130/0000  
S 0130/0000 LENGTH(AH 3361 BK 2574)

023752 FT

023752 FT 2 0 41051 0 06 0810+23  
S 0120/0000 LENGTH(AH 2574 BK 2512)

021240 FT

021240 FT 2 0 41051 0 06 0785+13  
S 0110/0000 LENGTH(AH 2512 BK 2368)

2 0 41051 0 06 0761+43 018872 FT  
CABBAGE HOLLOW RD  
(T635) 0100/0000

0100/0213 BMS EN 41/1005/0100/0175  
2 0 41051 0 06 0763+16  
WOLFE RUN  
0100/0175 BMSBG 41/1005/0100/0175  
018872 FT  
S 0100/0000 LENGTH(AH 2368 BK 1609)



EXTRACT DATE: 12/28/2024 ROADWAY MANAGEMENT SYSTEM PAGE NUMBER: 214  
PRINT DATE: 12/30/2024 SLD COUNTY/SR - ANNUAL PRINT COUNTY: LYCOMING

DIR: B TOTAL LEN: 5.623 MI. DIST: 03-2 SR: 1005  
LEFT MUN: PLUNKETTS CREEK T RIGHT MUN: PLUNKETTS CREEK T

017263 FT		017263 FT 2 0 41051 0 06 0745+35 [S] 0090/0000 LENGTH(AH 1609 BK 2154)
015109 FT		015109 FT 2 0 41051 0 06 0723+83 NC HO PPESTOWN RD [S] 0080/0000 LENGTH(AH 2154 BK 1961) 0070/1424 BMSSEN 41/1005/0070/1346 2 0 41053 0 00 0089+95 PLUNKETTS CREEK 0070/1346 BMSBG 41/1005/0070/1346
013148 FT		013148 FT 2 0 41053 0 00 0089+95 VILLAGE: PROCTOR [S] 0070/0000 LENGTH(AH 1961 BK 2268)
010880 FT		010880 FT 2 0 41053 0 00 0067+27 [S] 0062/0000 LENGTH(AH 2268 BK 0525) 0052/0410 BMSSEN 41/1005/0052/0333 0 0 00000 0 00 0000+00 PLUNKETTS CREEK 0052/0333 BMSBG 41/1005/0052/0333 010355 FT 0 0 00000 0 00 0000+00 [S] 0052/0000 LENGTH(AH 0525 BK 0889)
010355 FT		0050/0086 BMSSEN 41/1005/0050/0000 009466 FT 2 0 41053 0 00 0052+77 PLUNKETTS CR [S] 0050/0000 BMSBG 41/1005/0050/0000 LENGTH(AH 0889 BK 2740)
009466 FT		
		0040/0735 BMSSEN 41/1005/0040/0718

EXTRACT DATE: 12/28/2024 ROADWAY MANAGEMENT SYSTEM PAGE NUMBER: 213  
PRINT DATE: 12/30/2024 SLD COUNTY/SR - ANNUAL PRINT COUNTY: LYCOMING

DIR: B TOTAL LEN: 5.623 MI. DIST: 03-2 SR: 1005  
LEFT MUN: PLUNKETTS CREEK T RIGHT MUN: PLUNKETTS CREEK T

TURKEY FARM RD  
(T599)

006726 FT

0030/0412

004303 FT

002986 FT

000000 FT

0040/0718

0040/0159

0040/0107

006726 FT

0040/0000

0030/0367

0030/0041

004303 FT

0030/0000

0020/0739

0020/0685

002986 FT

0020/0000

000000 FT

0010/0000

2 0 41053 0 00 0032+56  
DRY RUN  
BMSBG 41/1005/0040/0718  
SCAIFE RD  
(T600)  
BMSSEN 41/1005/0040/0000  
2 0 41053 0 00 0025+71  
PLUNKETTS CREEK  
BMSBG 41/1005/0040/0000  
LENGTH(AH 2740 BK 2423)

BMSSEN 41/1005/0030/0041  
2 0 41053 0 00 0000+41  
LOYALSOCK CR  
BMSBG 41/1005/0030/0041  
2 0 41053 0 00 0000+00  
BARBOURS CEMETERY RD  
(TB11)  
NC PROCTOR RD  
DUNWOODY RD  
(SR1007 SEG 0010/2624)  
LENGTH(AH 2423 BK 1317)  
BMSSEN 41/1005/0020/0685  
2 0 41053 1 00 0036+80  
BEAR CREEK  
BMSBG 41/1005/0020/0685  
2 0 41053 1 00 0030+00  
LENGTH(AH 1317 BK 2986)

2 0 41053 1 00 0000+00  
VILLAGE: BARBOURS  
NC LOWER BARBOURS RD  
SR 0087 SH  
(SR0087 SEG 0310/1381)  
MFC BEGIN = D  
LENGTH(AH 2986 BK 0000)

EXTRACT DATE: 12/28/2024 ROADWAY MANAGEMENT SYSTEM PAGE NUMBER: 212  
PRINT DATE: 12/30/2024 SLD COUNTY/SR - ANNUAL PRINT COUNTY: LYCOMING  
DIR: B TOTAL LEN: 5.869 MI. DIST: 03-2 SR: 1004  
LEFT MUN: GAMBLE T RIGHT MUN: GAMBLE T

030989 FT

030989 FT  
INTER-AHD WALLIS RUN RD  
(SR1003 SEG 0130/0000)  
WALLIS RUN RD  
0130/2596 (SR1003 SEG 0130/0000)



EXTRACT DATE: 12/28/2024 ROADWAY MANAGEMENT SYSTEM PAGE NUMBER: 211  
PRINT DATE: 12/30/2024 SLD COUNTY/SR - ANNUAL PRINT COUNTY: LYCOMING

DIR: B TOTAL LEN: 5.869 MI. DIST: 03-2 SR: 1004  
LEFT MUN: GAMBLE T RIGHT MUN: GAMBLE T

028393 FT

028393 FT 2 0 41050 0 02 0339+72  
5 0130/0000 LENGTH(AH 2596 BK 2213)

026180 FT

0120/0052 BMS EN 41/1004/0120/0000  
026180 FT 2 0 41050 0 02 0361+88  
MURRAY RUN  
5 0120/0000 BMSBG 41/1004/0120/0000  
LENGTH(AH 2213 BK 2635)

023545 FT

0110/0477 BMS EN 41/1004/0110/0449  
2 0 41050 0 02 0388+99  
MURRAY RUN  
0110/0449 BMSBG 41/1004/0110/0449  
023545 FT 2 0 41050 0 02 0388+99  
5 0110/0000 LENGTH(AH 2635 BK 2245)

2 0 41050 0 02 0412+10 021300 FT  
WINNER LN  
(T625) 0100/0000

021300 FT  
5 0100/0000 LENGTH(AH 2245 BK 2281)

019019 FT

019019 FT 2 0 41050 0 02 0435+13  
5 0090/0000 LENGTH(AH 2281 BK 1285)

EXTRACT DATE: 12/28/2024 ROADWAY MANAGEMENT SYSTEM PAGE NUMBER: 210  
PRINT DATE: 12/30/2024 SLD COUNTY/SR - ANNUAL PRINT COUNTY: LYCOMING

DIR: B TOTAL LEN: 5.869 MI. DIST: 03-2 SR: 1004  
LEFT MUN: GAMBLE T RIGHT MUN: GAMBLE T

CALVERT RD  
(T854)  
LC FOR CALVERT RD  
(CONN)

017734 FT

0070/2269

0070/2110

014974 FT

012092 FT

009765 FT

0080/0310 BMS EN 41/1004/0080/0288  
0 0 00000 0 00 0000+00

0080/0288 WEST BRANCH MURRAY RUN  
017734 FT BMSBG 41/1004/0080/0288  
2 0 41050 0 02 0448+11

CALVERT RD  
(T854)  
NC SOUTHARD RD  
5 0080/0000 LENGTH(AH 1285 BK 2760)

014974 FT 1 0 00467 0 00 0150+40  
VILLAGE: CALVERT  
5 0070/0000 LENGTH(AH 2760 BK 2882)

0060/0384 LC FOR CEMETERY RD  
(CONN)  
0060/0253 OLD CEMETERY RD  
(T852)  
012092 FT 1 0 00467 0 00 0121+27  
NC BEECH VALLEY RD  
ROSE VALLEY RD  
(SR1001 SEG 0190/0000)  
5 0060/0000 LENGTH(AH 2882 BK 2327)

0050/0423 BMS EN 41/1004/0050/0405  
1 0 00467 0 00 0101+56

0050/0405 SHOEMAKER RUN  
009765 FT BMSBG 41/1004/0050/0405  
1 0 00467 0 00 0097+83  
5 0050/0000 LENGTH(AH 2327 BK 2133)

EXTRACT DATE: 12/28/2024 ROADWAY MANAGEMENT SYSTEM PAGE NUMBER: 209  
PRINT DATE: 12/30/2024 SLD COUNTY/SR - ANNUAL PRINT COUNTY: LYCOMING

DIR: B TOTAL LEN: 5.869 MI. DIST: 03-2 SR: 1004  
LEFT MUN: GAMBLE T RIGHT MUN: GAMBLE T

007632 FT

0040/0013 BMS EN 41/1004/0040/0000  
007632 FT 1 0 00467 0 00 0076+35  
SHOEMAKER RN  
BMSBG 41/1004/0040/0000  
5 0040/0000 LENGTH(AH 2133 BK 1821)  
GAMBLE  
0030/1801 LEWIS T

005811 FT

005811 FT 1 0 00467 0 00 0058+18  
5 0030/0000 LENGTH(AH 1821 BK 2895)

002916 FT

002916 FT 1 0 00467 0 00 0029+88  
5 0020/0000 LENGTH(AH 2895 BK 2362)

LOWER BODINES RD  
(T856)

0014/0197  
000554 FT

000554 FT 2 0 00467 0 00 0006+26  
5 0014/0000 LENGTH(AH 2362 BK 0554)  
0012/0197 BMS EN 41/1004/0012/0045  
0 0 00000 0 00 0000+00  
LYCOMING CREEK  
0012/0045 BMSBG 41/1004/0012/0045  
000000 FT 0 0 00000 0 00 0000+00  
VILLAGE: FIELD STATION  
NC FIELD STATION RD  
SR 0014 SH  
(SR0014 SEG 0120/0000)  
MFC BEGIN = D  
5 0012/0000 LENGTH(AH 0554 BK 0000)

EXTRACT DATE: 12/28/2024 ROADWAY MANAGEMENT SYSTEM PAGE NUMBER: 208  
PRINT DATE: 12/30/2024 SLD COUNTY/SR - ANNUAL PRINT COUNTY: LYCOMING  
DIR: B TOTAL LEN: 8.847 MI. DIST: 03-2 SR: 1003  
LEFT MUN: CASCADE T RIGHT MUN: CASCADE T

EXTRACT DATE: 12/28/2024 ROADWAY MANAGEMENT SYSTEM PAGE NUMBER: 207  
PRINT DATE: 12/30/2024 SLD COUNTY/SR - ANNUAL PRINT COUNTY: LYCOMING

DIR: B TOTAL LEN: 8.847 MI. DIST: 03-2 SR: 1003  
LEFT MUN: CASCADE T RIGHT MUN: CASCADE T

WALLIS RUN RD  
(SR1006 SEG 0190/0529) 0200/2726

INTER-AHD WALLIS RUN RD  
0200/2726 (SR1006 SEG 0190/0529)  
BREWER RUN  
STRUCTURE LENGTH 12 FT  
BMSID 41/1003/0200/2339

0200/1333 CASCADE  
GAMBLE T

043986 FT

043986 FT 2 0 41052 0 02 0139+52  
0200/0000 LENGTH(AH 2726 BK 2804)

0190/1162 BMS EN 41/1003/0190/1107  
2 0 41052 0 02 0122+49  
SALT RUN  
0190/1107 BMSBG 41/1003/0190/1107

2 0 41052 0 01 0111+43 041182 FT  
MOSTELLER RD  
(T872) 0190/0000

JOE GRAY RUN  
STRUCTURE LENGTH 11 FT  
BMSID 41/1003/0190/0054  
0190/0054  
041182 FT  
0190/0000 LENGTH(AH 2804 BK 3285)

037897 FT

037897 FT 2 0 41052 0 01 0078+42  
0180/0000 LENGTH(AH 3285 BK 2485)

035412 FT

035412 FT 2 0 41052 0 00 0054+10  
0170/0000 LENGTH(AH 2485 BK 1759)



EXTRACT DATE: 12/28/2024 ROADWAY MANAGEMENT SYSTEM PAGE NUMBER: 206  
PRINT DATE: 12/30/2024 SLD COUNTY/SR - ANNUAL PRINT COUNTY: LYCOMING

DIR: B TOTAL LEN: 8.847 MI. DIST: 03-2 SR: 1003  
LEFT MUN: GAMBLE T RIGHT MUN: GAMBLE T

LOGUE HILL RD (T870)	0160/1288	=			
				ROARING RUN	
				STRUCTURE LENGTH 11 FT	
2 0 41052 0 00 0035+91 033653 FT		>	0160/0444	BMSID 41/1003/0160/0444	
MURRAY RUN RD			033653 FT		
(T868)	0160/0000	=			
			S 0160/0000	LENGTH(AH 1759 BK 1627)	
	032026 FT				
			S 032026 FT	2 0 41052 0 00 0019+91	
			S 0150/0000	LENGTH(AH 1627 BK 1994)	
	030032 FT				
2 0 41052 1 00 0000+00 029639 FT			S 030032 FT	2 0 41052 0 00 0000+00	
SOUTHARD RD			S 0140/0000	LENGTH(AH 1994 BK 0393)	
(SR1004 SEG 0130/2596)	0130/0000		029639 FT		
		>	S 0130/0000	LENGTH(AH 0393 BK 2241)	
			0120/2111	BMSID 41/1003/0120/2044	
				2 0 41050 0 01 0300+19	
				WALLIS RUN	
			0120/2044	BMSBG 41/1003/0120/2044	
	027398 FT				
			S 027398 FT	2 0 41050 0 01 0279+88	
			S 0120/0000	LENGTH(AH 2241 BK 2535)	
	024863 FT				
			S 024863 FT	2 0 41050 0 01 0254+44	
			S 0110/0000	LENGTH(AH 2535 BK 2516)	

EXTRACT DATE: 12/28/2024 ROADWAY MANAGEMENT SYSTEM PAGE NUMBER: 205  
PRINT DATE: 12/30/2024 SLD COUNTY/SR - ANNUAL PRINT COUNTY: LYCOMING

DIR: B TOTAL LEN: 8.847 MI. DIST: 03-2 SR: 1003  
LEFT MUN: GAMBLE T RIGHT MUN: GAMBLE T

022347 FT

022347 FT 2 0 41050 0 01 0229+19  
S 0100/0000 LENGTH(AH 2516 BK 2339)

0090/1191 BMS EN 41/1003/0090/1173  
2 0 41050 0 01 0217+47  
JACOBY HOLLOW  
0090/1173 BMSBG 41/1003/0090/1173

020008 FT

020008 FT 2 0 41050 0 01 0205+81  
S 0090/0000 LENGTH(AH 2339 BK 2509)

017499 FT

017499 FT 2 0 41050 0 01 0180+83  
S 0080/0000 LENGTH(AH 2509 BK 2617)

014882 FT

014882 FT 2 0 41050 0 01 0154+78  
S 0070/0000 LENGTH(AH 2617 BK 2360)

012522 FT

0060/0654 BUTTERNUT GROVE RD  
(T864)  
0060/0632 BMS EN 41/1003/0060/0530  
2 0 41050 0 01 0136+45  
WALLIS RUN  
0060/0530 BMSBG 41/1003/0060/0530  
012522 FT 2 0 41050 0 01 0131+15  
S 0060/0000 LENGTH(AH 2360 BK 2552)

EXTRACT DATE: 12/28/2024 ROADWAY MANAGEMENT SYSTEM PAGE NUMBER: 204  
PRINT DATE: 12/30/2024 SLD COUNTY/SR - ANNUAL PRINT COUNTY: LYCOMING

DIR: B TOTAL LEN: 8.847 MI. DIST: 03-2 SR: 1003  
LEFT MUN: GAMBLE T RIGHT MUN: GAMBLE T

	009970 FT	==	0050/0418 (TWP)	STONEY CREEK DR
			009970 FT	2 0 41050 0 01 0105+41
			0050/0000	LENGTH(AH 2552 BK 2515)
	007455 FT		007455 FT	2 0 41050 0 01 0080+04
			0040/0000	LENGTH(AH 2515 BK 2390)
			0030/2022	GAMBLE ELDRED T
2 0 41050 0 01 0055+93	005065 FT		005065 FT	
YEAGLE RD			0030/0000	LENGTH(AH 2390 BK 2045)
(T518)				
HARVEY DR	0020/0978	==		
(T509)				
	003020 FT		003020 FT	2 0 41050 0 01 0035+32
			0020/0000	LENGTH(AH 2045 BK 2084)
HENRY DR	0010/1233	==		
(T507)				
BAXTER RD	0010/0267	==		
(T505)	000936 FT		000936 FT	2 0 41050 0 00 0014+48
			0010/0000	LENGTH(AH 2084 BK 0936)
	000000 FT		000000 FT	0 0 00000 0 00 0000+00
			NC WA	LLIS RUN RD
				SR 0973 SH
			INTER-BK	(SR0973 SEG 0570/1991)
				GAME FARM RD
				(GOVT)
				MFC BEGIN = D
			0004/0000	LENGTH(AH 0936 BK 0000)

EXTRACT DATE: 12/28/2024 ROADWAY MANAGEMENT SYSTEM PAGE NUMBER: 203  
PRINT DATE: 12/30/2024 SLD COUNTY/SR - ANNUAL PRINT COUNTY: LYCOMING  
DIR: B TOTAL LEN: 2.525 MI. DIST: 03-2 SR: 1002  
LEFT MUN: GAMBLE T RIGHT MUN: GAMBLE T

013331 FT

013331 FT ROSE VALLEY RD  
0062/2446 (SR1001 SEG 0100/0000)

010885 FT

010885 FT 2 0 41048 0 00 0024+50  
5 0062/0000 LENGTH(AH 2446 BK 2729)

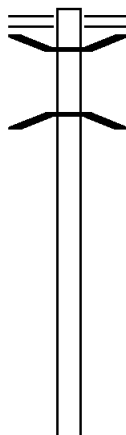
EXTRACT DATE: 12/28/2024 ROADWAY MANAGEMENT SYSTEM PAGE NUMBER: 202  
PRINT DATE: 12/30/2024 SLD COUNTY/SR - ANNUAL PRINT COUNTY: LYCOMING

DIR: B TOTAL LEN: 2.525 MI. DIST: 03-2 SR: 1002  
LEFT MUN: GAMBLE T RIGHT MUN: GAMBLE T

	008156 FT		008156 FT 2 0 41048 0 00 0051+84 [S] 0052/0000 LENGTH(AH 2729 BK 2316)
	005840 FT		005840 FT 2 0 41048 0 00 0075+04 [S] 0042/0000 LENGTH(AH 2316 BK 1553)
	004287 FT		004287 FT 2 0 41048 0 00 0090+28 GAMBLE LEWIS T [S] 0032/0000 LENGTH(AH 1553 BK 2860)
		==	0022/0645 RINGLER RD (PRDR)
	001427 FT		001427 FT 2 0 41048 0 00 0119+13 [S] 0022/0000 LENGTH(AH 2860 BK 1427)
SUSQUE RD (T840)	0012/0962	==	0012/0917 BMS EN 41/1002/0060/0510 2 0 41048 0 00 0133+36 LYCOMING CREEK
			0012/0646 BMSBG 41/1002/0060/0510 SR 1017 SH
LYCOMING CREEK ROAD EXT (T843)	0012/0095 000000 FT	==	0012/0095 (SR1017 SEG 0250/1901) 000000 FT 2 0 41048 0 00 0133+36 VILLAGE: TROUT RUN NC TR ROUT RUN MTN RD SR 0014 SH (SR0014 SEG 0030/0561) LIBERTY ST (T689) MFC BEGIN = D
			[S] 0012/0000 LENGTH(AH 1427 BK 0000)

EXTRACT DATE: 12/28/2024 ROADWAY MANAGEMENT SYSTEM PAGE NUMBER: 201  
PRINT DATE: 12/30/2024 SLD COUNTY/SR - ANNUAL PRINT COUNTY: LYCOMING  
DIR: B TOTAL LEN: 9.832 MI. DIST: 03-2 SR: 1001  
LEFT MUN: CASCADE T RIGHT MUN: CASCADE T

051915 FT



051915 FT SLACKS RUN RD  
0270/2541 (SR1006 SEG 0050/0000)  
0270/2523 BMS EN 41/1001/0270/2500  
2 0 41051 0 01 0105+38  
SLACK'S RUN  
0270/2500 BMSBG 41/1001/0270/2500

049374 FT

049374 FT 2 0 41051 0 01 0130+29  
5 0270/0000 LENGTH(AH 2541 BK 2059)

EXTRACT DATE: 12/28/2024 ROADWAY MANAGEMENT SYSTEM PAGE NUMBER: 200  
PRINT DATE: 12/30/2024 SLD COUNTY/SR - ANNUAL PRINT COUNTY: LYCOMING

DIR: B TOTAL LEN: 9.832 MI. DIST: 03-2 SR: 1001  
LEFT MUN: CASCADE T RIGHT MUN: CASCADE T

047315 FT		047315 FT	2 0 41051 0 01 0150+95
			ROSE VALLEY RD
			(SR1008 SEG 0010/0000)
		NC FLANAGAN HILL RD	
		0260/0000	LENGTH(AH 2059 BK 1624)
045691 FT		045691 FT	2 0 41106 0 00 0120+44
		0250/0000	LENGTH(AH 1624 BK 1872)
043819 FT		0240/0381	CASCADE
		043819 FT	GAMBLE T
			2 0 41106 0 00 0101+46
			MURRAY RUN RD
			(T868)
		0240/0000	LENGTH(AH 1872 BK 2200)
UNKNOWN RD (PRDR)	0230/1776		
2 0 41106 0 00 0079+51	041619 FT	041619 FT	
DUBOIS HOLLOW RD	0230/0000	0230/0000	LENGTH(AH 2200 BK 1062)
(T627)			
040557 FT		040557 FT	2 0 41106 0 00 0068+81
			CALVERT RD
			(T854)
		0220/0000	LENGTH(AH 1062 BK 2892)
037665 FT		037665 FT	2 0 41106 0 00 0039+91
		0210/0000	LENGTH(AH 2892 BK 1991)

EXTRACT DATE: 12/28/2024 ROADWAY MANAGEMENT SYSTEM PAGE NUMBER: 199  
PRINT DATE: 12/30/2024 SLD COUNTY/SR - ANNUAL PRINT COUNTY: LYCOMING

DIR: B TOTAL LEN: 9.832 MI. DIST: 03-2 SR: 1001  
LEFT MUN: GAMBLE T RIGHT MUN: GAMBLE T

035674 FT					035674 FT 2 0 41106 0 00 0020+00 S 0200/0000 LENGTH(AH 1991 BK 2000)
2 0 41106 0 00 0000+00 033674 FT FIELD STATION RD (SR1004 SEG 0060/0000) 0190/0000					033674 FT BEECH VALLEY RD (SR1004 SEG 0060/0000) S 0190/0000 LENGTH(AH 2000 BK 0700)
032974 FT					032974 FT 2 0 41047 0 01 0330+30 S 0180/0000 LENGTH(AH 0700 BK 2524)
030450 FT					030450 FT 2 0 41047 0 01 0305+01 S 0170/0000 LENGTH(AH 2524 BK 2574) DIFTY LN == 0160/2040 (PRDR) KIBBE LN == 0160/2030 (PRDR)
027876 FT					027876 FT 2 0 41047 0 01 0279+22 S 0160/0000 LENGTH(AH 2574 BK 2765)
025111 FT					025111 FT 2 0 41047 0 01 0251+52 S 0150/0000 LENGTH(AH 2765 BK 2466) UNKNOWN RD == 0140/1979 (PRDR) LAKE RD == 0140/0942 (TB47)



EXTRACT DATE: 12/28/2024 ROADWAY MANAGEMENT SYSTEM PAGE NUMBER: 198  
PRINT DATE: 12/30/2024 SLD COUNTY/SR - ANNUAL PRINT COUNTY: LYCOMING

DIR: B TOTAL LEN: 9.832 MI. DIST: 03-2 SR: 1001  
LEFT MUN: GAMBLE T RIGHT MUN: GAMBLE T

022645 FT

022645 FT 2 0 41047 0 01 0226+85  
S 0140/0000 LENGTH(AH 2466 BK 2736)

019909 FT

019909 FT 2 0 41047 0 01 0199+54  
S 0130/0000 LENGTH(AH 2736 BK 2426)

017483 FT

HEAPS LN  
(PRDR)

0110/1913

== 0120/1130 ULMER RD  
(T693)

017483 FT 2 0 41047 0 01 0175+30  
S 0120/0000 LENGTH(AH 2426 BK 2468)

015015 FT

== 0110/0567 TRIMBLE RD  
(T691)

015015 FT 2 0 41047 0 01 0150+52  
S 0110/0000 LENGTH(AH 2468 BK 2732)

2 0 41047 0 01 0123+21 012283 FT  
TROUT RUN MTN RD  
(SR1002 SEG 0062/2446) 0100/0000

012283 FT  
S 0100/0000 LENGTH(AH 2732 BK 2035)

010248 FT

010248 FT 2 0 41047 0 00 0101+32  
S 0090/0000 LENGTH(AH 2035 BK 2587)

EXTRACT DATE: 12/28/2024 ROADWAY MANAGEMENT SYSTEM PAGE NUMBER: 197  
PRINT DATE: 12/30/2024 SLD COUNTY/SR - ANNUAL PRINT COUNTY: LYCOMING

DIR: B TOTAL LEN: 9.832 MI. DIST: 03-2 SR: 1001  
LEFT MUN: GAMBLE T RIGHT MUN: GAMBLE T

007661 FT

007661 FT 2 0 41047 0 00 0075+49  
S 0080/0000 LENGTH(AH 2587 BK 2547)

005114 FT

005114 FT 2 0 41047 0 00 0050+06  
S 0070/0000 LENGTH(AH 2547 BK 2512)

0060/1596 GAMBLE  
HEPBURN T

002602 FT

002602 FT 2 0 41047 0 00 0024+98  
S 0060/0000 LENGTH(AH 2512 BK 2502)

000100 FT

000100 FT 2 0 41047 0 00 0000+00  
S 0050/0000 LENGTH(AH 2502 BK 0100)  
000000 FT 2 0 41047 1 00 0000+00

000000 FT

NC ROSE VALLEY RD  
PLEASANT VALLEY RD  
(SR2022 SEG 0110/0000)  
INTER-BK ROSE VALLEY RD  
(TB03)

000000 FT

S 0040/0000 LENGTH(AH 0100 BK 3415)

000000 FT

000000 FT  
7030/0000 LENGTH(AH 3415 BK 2200)

000000 FT

000000 FT  
7020/0000 LENGTH(AH 2200 BK 2799)

000000 FT  
7010/0000 LENGTH(AH 2799 BK 0000)

EXTRACT DATE: 12/28/2024 ROADWAY MANAGEMENT SYSTEM PAGE NUMBER: 196  
PRINT DATE: 12/30/2024 SLD COUNTY/SR - ANNUAL PRINT COUNTY: LYCOMING

DIR: B TOTAL LEN: 27.335 MI. DIST: 03-2 SR: 973  
LEFT MUN: UPPER FAIRFIELD T RIGHT MUN: UPPER FAIRFIELD T

144327 FT  
FROM 0087/0110 SH  
(CONN) 0570/2514

WALLIS RUN RD  
(SR1003 SEG 0004/0000) 0570/1991

141783 FT

144327 FT SR 0087 SH  
0570/2544 (SR0087 SEG 0110/0000)  
TO 0087/0100 SH  
0570/2514 (CONN)  
0570/2485 BMS EN 41/0973/0570/2135  
UPPER FAIRFIELD  
0570/2316 ELDRED T  
2 0 41049 0 00 0072+54  
LOYALSOCK CREEK  
0570/2135 BMS BG 41/0973/0570/2135  
GAME FARM RD  
0570/1991 (GOVT)

141783 FT 2 0 41049 0 00 0072+54  
TR. LOYALSOCK  
STRUCTURE LENGTH 12 FT  
BMS ID 41/0973/0570/0000  
5 0570/0000 LENGTH(AH 2544 BK 2237)

EXTRACT DATE: 12/28/2024 ROADWAY MANAGEMENT SYSTEM PAGE NUMBER: 195  
PRINT DATE: 12/30/2024 SLD COUNTY/SR - ANNUAL PRINT COUNTY: LYCOMING

DIR: B TOTAL LEN: 27.335 MI. DIST: 03-2 SR: 973  
LEFT MUN: ELDRED T RIGHT MUN: ELDRED T

139546 FT		139546 FT 2 0 41049 0 00 0050+33
		5 0560/0000 LENGTH(AH 2237 BK 2640)
	==	0550/1087 MOSTELLER RD (T519)
136906 FT		136906 FT 2 0 41049 0 00 0023+87
	==	YEAGLE RD (T518)
	==	5 0550/0000 LENGTH(AH 2640 BK 2386)
		0540/0457 BMS EN 41/0973/0540/0442
		2 0 41049 0 00 0004+49
		BREWERS RUN
		0540/0442 BMSBG 41/0973/0540/0442
		0540/0193 BMS EN 41/0973/0540/0136
		2 0 41049 0 00 0001+37
		MILL CREEK
		0540/0136 BMSBG 41/0973/0540/0136
2 0 41049 0 00 0000+00 134520 FT		134520 FT
WARRENSVILLE RD		NC SR 0973 SH
(SR2022 SEG 0200/0838)	==	5 0540/0000 LENGTH(AH 2386 BK 0719)
TOWNSHIP AL		
(TWP )	==	
0540/0000		
0530/0650		
133801 FT		133801 FT 2 0 41044 0 02 0466+85
		NC WA WARRENSVILLE RD
		WARRENSVILLE RD
	==	(SR2039 SEG 0130/3938)
	==	5 0530/0000 LENGTH(AH 0719 BK 1240)
		BUSH HILL RD
		0520/0907 (T631)
		132561 FT 2 0 41038 0 00 0082+00
HOCKER RD		VILLAGE: WARRENSVILLE
(T623)	==	5 0520/0000 LENGTH(AH 1240 BK 2743)

EXTRACT DATE: 12/28/2024 ROADWAY MANAGEMENT SYSTEM PAGE NUMBER: 194  
PRINT DATE: 12/30/2024 SLD COUNTY/SR - ANNUAL PRINT COUNTY: LYCOMING

DIR: B TOTAL LEN: 27.335 MI. DIST: 03-2 SR: 973  
LEFT MUN: ELDRED T RIGHT MUN: ELDRED T

2 0 41038 0 00 0052+00 129818 FT  
HOCKER RD  
(T623) 0510/0000

129818 FT

5 0510/0000 LENGTH(AH 2743 BK 2968)

126850 FT

5 126850 FT 2 0 41038 0 00 0023+88  
0500/0000 LENGTH(AH 2968 BK 2521)

POND LN  
(T488) 0490/1572

124329 FT

NORTHWAY RD  
(SR2029 SEG 0130/0000) 0490/0000

124329 FT 2 0 41038 0 00 0000+00  
NORTHWAY RD  
(SR2029 SEG 0130/0000)  
5 0490/0000 LENGTH(AH 2521 BK 1913)

2 0 41045 0 00 0431+78 122416 FT  
HEIM DR  
(T619) 0480/0000

0480/0792 CARAWAY DR  
(T489)

122416 FT

5 0480/0000 LENGTH(AH 1913 BK 3519)

0470/2544 PHEASANT LN  
(T676)  
0470/2096 DUNKARD CHURCH RD  
(T675)

0470/0097 ELDRED  
HEPBURN T

EXTRACT DATE: 12/28/2024 ROADWAY MANAGEMENT SYSTEM PAGE NUMBER: 193  
PRINT DATE: 12/30/2024 SLD COUNTY/SR - ANNUAL PRINT COUNTY: LYCOMING

DIR: B TOTAL LEN: 27.335 MI. DIST: 03-2 SR: 973  
LEFT MUN: ELDRED T RIGHT MUN: ELDRED T

	118897 FT			118897 FT	2 0 41045 0 00 0395+94
				0470/0000	LENGTH(AH 3519 BK 2110)
	116787 FT			116787 FT	2 0 41045 0 00 0374+79
				0460/0000	LENGTH(AH 2110 BK 2117)
					MILL CREEK
				0450/0798	STRUCTURE LENGTH 14 FT
BRUCKLACHER RD					BMSID 41/0973/0450/0798
(T677)	0450/0572			114670 FT	2 0 41045 0 00 0353+52
KLUMP RD	114670 FT				(APRA) BUCKHILL ACRES
(T489)	0450/0000			0450/0000	LENGTH(AH 2117 BK 2643)
					SMOKEY CORNERS RD
				0440/1970	(T488)
	112027 FT			112027 FT	2 0 41045 0 00 0327+32
					TRIBUTARY MILL CREEK
					STRUCTURE LENGTH 19 FT
				0440/0000	BMSID 41/0973/0440/0000
					LENGTH(AH 2643 BK 3142)
					TRB. MILL CK.
ROSE VALLEY RD	0430/0999			0430/0888	STRUCTURE LENGTH 9 FT
(T803)					BMSID 41/0973/0430/0888
					ACADEMY RD
	108885 FT			0430/0406	(T510)
				108885 FT	2 0 41045 0 00 0295+75
					BLOOMINGGROVE RD
					(SR2023 SEG 0160/2127)

DIR: B TOTAL LEN: 27.335 MI.  
LEFT MUN: HEPBURN T

DIST: 03-2 SR: 973  
RIGHT MUN: HEPBURN T

1 0 00711 0 00 0106+02 104580 FT  
ECKARD RD  
(TWP) 0410/0000

VIEWPOINT RD  
(T696) 0400/2394

QUIET VALLEY RD  
(TWP) 0400/0941

106473 FT

101638 FT

099986 FT

0430/0000 LENGTH(AH 3142 BK 2412)

106473 FT 1 0 00711 0 00 0124+99  
VILLAGE: BALLS MILLS  
0420/0000 LENGTH(AH 2412 BK 1893)

```

104580 FT
0410/0000 LENGTH (AH 1893 BK 2942)
0400/2705 BMS EN 41/0973/0400/2678
1 0 00711 0 00 0103+36
TRIBUTARY MILL CREEK
0400/2678 BMS BG 41/0973/0400/2678

```

```

0400/0061 BMS EN 41/0973/0400/0000
101638 FT 1 0 00711 0 00 0076+48
MILL CREEK
BMS BG 41/0973/0400/0000
0400/0000 LENGTH (AH 2942 BK 1652)

```

```

0390/0719      FACTORY RD
                  (T617)

0390/0057      BMS EN 41/0973/0390/0000
099986 FT      1 0 00711 0 00 0059+94
                  MILL CREEK
                  BMSBG 41/0973/0390/0000
S 0390/0000      LENGTH (AH 1652 BK 2588)

```

EXTRACT DATE: 12/28/2024 ROADWAY MANAGEMENT SYSTEM PAGE NUMBER: 191  
PRINT DATE: 12/30/2024 SLD COUNTY/SR - ANNUAL PRINT COUNTY: LYCOMING

DIR: B TOTAL LEN: 27.335 MI. DIST: 03-2 SR: 973  
LEFT MUN: HEPBURN T RIGHT MUN: HEPBURN T

VISTA LN  
(TWP)

097398 FT

0370/2954

==

097398 FT 1 0 00711 0 00 0033+97  
5 0380/0000 LENGTH(AH 2588 BK 3405)

PRIVATE DRIVE  
(PRDR)

0370/0254  
093993 FT

POI

0370/0962 CREEK RD  
(T492)

0370/0254 (APRA) AVEDA TRANSPORTA  
093993 FT 1 0 00711 0 00 0000+00  
LYCOMING CREEK RD  
(SR1017 SEG 0105/0876)  
(SR1017 SEG 0104/0898)

NC SR 0973 SH

5 0370/0000 MFC BEGIN = D  
LENGTH(AH 3405 BK 1786)

ECKARD RD  
(T828)  
RIDGE RD  
(T668)

0366/1040

==

0366/0658

==

092207 FT

0366/1129 BMS EN 41/0973/0366/1117  
1 0 00020 0 01 0339+75  
TRB LYCOMING  
0366/1117 BMSBG 41/0973/0366/1117  
BAIR DR  
0366/1040 (T685)

RADER AV  
(T504)

0364/1325

==

BELLEVUE ST  
(T500)  
GRANDVIEW AV  
(T685)

0364/0661

==

0364/0638

==

089708 FT

092207 FT 1 0 00020 0 01 0350+86  
5 0366/0000 LENGTH(AH 1786 BK 2499)  
FISHER DR  
0364/2127 (T686)  
OLD 15 RD  
0364/1909 (T494)

0364/0561 BELLEVUE ST  
(T500)  
089708 FT 1 0 00020 0 02 0377+00



EXTRACT DATE: 12/28/2024 ROADWAY MANAGEMENT SYSTEM PAGE NUMBER: 190  
PRINT DATE: 12/30/2024 SLD COUNTY/SR - ANNUAL PRINT COUNTY: LYCOMING

DIR: B TOTAL LEN: 27.335 MI. DIST: 03-2 SR: 973  
LEFT MUN: HEPBURN T RIGHT MUN: HEPBURN T

ELIZABETH ST  
(T681) 0362/2117

ROCK RUN RD  
(T671) 0362/1468  
EAGLE ST  
(T553) 0362/1442

WHIPPOORWILL LN  
(T527) 0362/0397  
PLEASANT VALLEY RD  
(SR2022 SEG 0010/0000) 0362/0312

087279 FT

LYCOMING CREEK RD  
(SR1017 SEG 0110/0000) 0362/0000

086635 FT

SAWMILL RD  
(T496) 0360/0000

PRIVATE DR  
(PRDR) 0350/1390

PRIVATE DR  
(PRDR) 0350/0805

083767 FT

082948 FT

== ==  
==

==

==

==

==

==

><

><

POI

POI

POI

---

><

><

><

==

FAIRVIEW ST  
(T679)  
0364/0000 LENGTH(AH 2499 BK 2429)

0362/1848 MFC BEGIN = C

0362/1002 OLD 15 RD  
(T494)

LONG RUN  
STRUCTURE LENGTH 16 FT  
BMSID 41/0973/0362/0206  
0362/0206 1 0 00020 0 02 0400+77  
087279 FT

VILLAGE: HEPBURNVILLE  
NC LYCOMING CREEK RD  
0362/0000 LENGTH(AH 2429 BK 0644)

086635 FT 2 0 41027 0 02 0526+46  
(APRA) SCHMOL M H PARK

0360/0000 LENGTH(AH 0644 BK 2868)

0350/1390 (APRA) COGAN VALLEY FAR

0350/0805 (APRA) COGAN VALLEY FAR  
0350/0211 BMSID 41/0973/0350/0000

HEPBURN  
LYCOMING T  
0350/0106 2 0 41027 0 02 0497+77  
083767 FT

LYCOMING CREEK  
BMSBG 41/0973/0350/0000  
0350/0000 LENGTH(AH 2868 BK 0819)

US 15 NB  
0342/0327 OP ID 41/0015/1440/0610

US 15  
0342/0245 OP ID 41/0015/1441/0633  
082948 FT

2 0 41027 0 02 0489+70  
RAMP K RD  
(SR8017 SEG 0500/0834)  
0342/0000 LENGTH(AH 0819 BK 1230)

EXTRACT DATE: 12/28/2024 ROADWAY MANAGEMENT SYSTEM PAGE NUMBER: 189  
PRINT DATE: 12/30/2024 SLD COUNTY/SR - ANNUAL PRINT COUNTY: LYCOMING

DIR: B TOTAL LEN: 27.335 MI. DIST: 03-2 SR: 973  
LEFT MUN: LYCOMING T RIGHT MUN: LYCOMING T

DAUBER RD  
(T417)

0332/0096  
081718 FT

POE

(APRA) SHANNON M H PARK  
MILL HILL RD  
(T661)  
0332/0096 0 0 00000 0 00 0000+00  
081718 FT  
5 0332/0000 LENGTH(AH 1230 BK 2739)

078979 FT

078979 FT 2 0 41027 0 02 0449+54  
5 0320/0000 VILLAGE: PERRYVILLE  
LENGTH(AH 2739 BK 1791)

2 0 41027 0 02 0431+45 077188 FT  
ST MICHAELS RD  
(SR3029 SEG 0010/0000) 0310/0000

077188 FT  
5 0310/0000 LENGTH(AH 1791 BK 3175)  
0300/3004 SNYDER RD  
(T414)

HORNBERGER RD  
(T679)  
HORNBERGER RD  
(T679)  
SIDE HILL LN  
(TWP)  
HOAGLAND RD  
(T799)

074013 FT  
0300/0000  
0290/1559  
0290/1269  
0290/1104

074013 FT 2 0 41027 0 02 0399+63  
5 0300/0000 VILLAGE: QUIGGLEVILLE  
LENGTH(AH 3175 BK 2109)

071904 FT

0290/0071 BMSEN 41/0973/0290/0000  
071904 FT 2 0 41027 0 02 0378+71  
HOAGLAND RUN

EXTRACT DATE: 12/28/2024 ROADWAY MANAGEMENT SYSTEM PAGE NUMBER: 188  
PRINT DATE: 12/30/2024 SLD COUNTY/SR - ANNUAL PRINT COUNTY: LYCOMING

DIR: B TOTAL LEN: 27.335 MI. DIST: 03-2 SR: 973  
LEFT MUN: LYCOMING T RIGHT MUN: LYCOMING T

HORN RD  
(T688)  
LC FOR HORN RD  
(CONN)

0280/1394

0280/1283

HORN RD  
(T688)

0280/0299  
068628 FT

2 0 41027 0 01 0307+58 065023 FT  
STONY GAP RD  
(T382)

0270/0000

062137 FT

0290/0000 BMSBG 41/0973/0290/0000  
LENGTH(AH 2109 BK 3276)

0280/1104 BMSBG 41/0973/0280/1077  
2 0 41027 0 01 0354+21  
L. GAP RUN  
0280/1077 BMSBG 41/0973/0280/1077

068628 FT 2 0 41027 0 01 0343+50  
0280/0000 LENGTH(AH 3276 BK 3605)

DAUGHERTY'S RUN RD  
(SR3015 SEG 0180/2444)  
LYCOMING  
0270/1174 ANTHONY T

065023 FT

0270/0000 LENGTH(AH 3605 BK 2886)

062137 FT 2 0 41027 0 01 0278+63  
DUTCH HILL RD  
(T380)  
0260/0000 LENGTH(AH 2886 BK 2906)

EXTRACT DATE: 12/28/2024 ROADWAY MANAGEMENT SYSTEM PAGE NUMBER: 187  
PRINT DATE: 12/30/2024 SLD COUNTY/SR - ANNUAL PRINT COUNTY: LYCOMING

DIR: B TOTAL LEN: 27.335 MI. DIST: 03-2 SR: 973  
LEFT MUN: ANTHONY T RIGHT MUN: ANTHONY T

059231 FT

059231 FT 2 0 41027 0 01 0249+88  
S 0250/0000 LENGTH(AH 2906 BK 2532)

056699 FT

056699 FT 2 0 41027 0 01 0224+83  
S 0240/0000 LENGTH(AH 2532 BK 3761)

052938 FT

052938 FT 2 0 41027 0 01 0187+63  
S 0230/0000 LENGTH(AH 3761 BK 1008)

WATER CO RD  
(T374)

0220/0502  
051930 FT

==

051930 FT 2 0 41027 0 00 0177+30  
S 0220/0000 LENGTH(AH 1008 BK 2754)

==

0210/1845 BART'S DR  
(TWP)

==

0210/1116 WINDY RIDGE RD  
(T661)

049176 FT

049176 FT 2 0 41027 0 00 0147+93  
ANTHONY  
MIFFLIN T  
S 0210/0000 LENGTH(AH 2754 BK 1535)

EXTRACT DATE: 12/28/2024 ROADWAY MANAGEMENT SYSTEM PAGE NUMBER: 186  
PRINT DATE: 12/30/2024 SLD COUNTY/SR - ANNUAL PRINT COUNTY: LYCOMING

DIR: B TOTAL LEN: 27.335 MI. DIST: 03-2 SR: 973  
LEFT MUN: MIFFLIN T RIGHT MUN: MIFFLIN T

047641 FT	047641 FT	2 0 41027 0 00 0132+58
	5 0204/0000	LENGTH(AH 1535 BK 0735)
		QUENSHUKENY RD
	0202/0607	(SR3013 SEG 0170/0978)
	0202/0381	BMS EN 41/0973/0202/0266
		0 0 00000 0 00 0000+00
		LARRY'S CREEK
046906 FT	0202/0266	BMSBG 41/0973/0202/0266
	046906 FT	0 0 00000 0 00 0000+00
	5 0202/0000	LENGTH(AH 0735 BK 1033)
		TRIB TO LARRYS CREEK
		STRUCTURE LENGTH 14 FT
2 0 41027 0 00 0114+81 045873 FT	0200/0095	BMSID 41/0973/0200/0095
SANTSCHI RD	045873 FT	
(T661)	5 0200/0000	LENGTH(AH 1033 BK 2887)
042986 FT	042986 FT	2 0 41027 0 00 0086+15
	NC SR 0973 SH	
		JOBS RUN RD
		(SR3024 SEG 0010/0000)
	5 0190/0000	LENGTH(AH 2887 BK 3741)
039245 FT	039245 FT	2 0 41027 0 00 0048+43
		SNYDER ST
		(BORO)
		MIFFLIN
		SALLADASBURG B
	5 0180/0000	LENGTH(AH 3741 BK 1989)

EXTRACT DATE: 12/28/2024 ROADWAY MANAGEMENT SYSTEM PAGE NUMBER: 185  
PRINT DATE: 12/30/2024 SLD COUNTY/SR - ANNUAL PRINT COUNTY: LYCOMING

DIR: B TOTAL LEN: 27.335 MI. DIST: 03-2 SR: 973  
LEFT MUN: SALLADASBURG B RIGHT MUN: SALLADASBURG B

2 0 41027 0 00 0028+63 037256 FT  
DOCHTER ST  
(BORO) 0170/0000  
BORO AL  
(BORO) 0160/1447

DANDOIS AL  
(BORO) 0160/0553  
FLOOK AL  
(BORO) 0160/0337  
WATER ST  
(BORO) 0160/0168  
035305 FT

2 0 41026 0 00 0549+17 032811 FT  
SR 0287 SH  
(SR0287 SEG 0090/0305) 0140/0000  
032811 FT

0170/0465 BMSEN 41/0973/0170/0391  
2 0 41027 0 00 0032+71  
2ND FK LYS.C  
0170/0391 BMSBG 41/0973/0170/0391  
037256 FT

5 0170/0000 LENGTH(AH 1989 BK 1951)

0160/1228 STABLER AL  
(BORO)  
0160/1010 WAGONER AL  
(BORO)  
0160/0780 CHURCH ST  
(BORO)

0160/0116 BMSEN 41/0973/0160/0000  
035305 FT 2 0 41027 0 00 0009+52  
LARRY'S CREEK  
5 0160/0000 BMSBG 41/0973/0160/0000  
LENGTH(AH 1951 BK 0955)

0150/0075 SENECA DR  
(TWP)  
0150/0041 BMSEN 41/0973/0150/0026  
2 0 41027 0 00 0000+16  
TR LARRYS CR  
0150/0026 BMSBG 41/0973/0150/0026  
034350 FT 2 0 41027 0 00 0000+00  
PINE RUN RD  
5 0150/0000 (SR3007 SEG 0210/2503)  
LENGTH(AH 0955 BK 1539)

0140/0890 SALLADASBURG  
MIFFLIN T

032811 FT IN ST  
INTER-BK SR 0287 SH  
(SR0287 SEG 0090/0305)  
5 0140/0000 LTH AH 001539 BK 000344  
032811 FT  
7136/0000 LTH AH 000344 BK 000675

EXTRACT DATE: 12/28/2024 ROADWAY MANAGEMENT SYSTEM PAGE NUMBER: 184  
PRINT DATE: 12/30/2024 SLD COUNTY/SR - ANNUAL PRINT COUNTY: LYCOMING

DIR: B TOTAL LEN: 27.335 MI. DIST: 03-2 SR: 973  
LEFT MUN: MIFFLIN T RIGHT MUN: MIFFLIN T

WARREN LN  
(TWP)

0134/0109  
032136 FT

2 0 41020 0 01 0304+56  
FIRST FORK RD  
(T842)  
WARREN RD  
(TWP)

030832 FT  
030455 FT  
0130/0000  
0120/2750

INTER-AHD SR 0287 SH  
(SR0287 SEG 0090/0000)  
SR 0287 SH  
0134/0675 (SR0287 SEG 0090/0000)  
0134/0332 BMSSEN 41/0973/0134/0237  
2 0 41020 0 01 0323+58  
LARRY'S CREEK  
0134/0237 BMSBG 41/0973/0134/0237

032136 FT 2 0 41020 0 01 0321+06  
S 0134/0000 LENGTH(AH 0675 BK 1304)  
0132/0532 BMSSEN 41/0973/0132/0469  
0 0 00000 0 00 0000+00  
FIRST FORK  
0132/0469 BMSBG 41/0973/0132/0469  
030832 FT 0 0 00000 0 00 0000+00  
S 0132/0000 LENGTH(AH 1304 BK 0377)  
030455 FT  
S 0130/0000 LENGTH(AH 0377 BK 2975)

0120/1668 CANOE RUN RD  
(T818)

027480 FT 2 0 41020 0 01 0274+98  
S 0120/0000 LENGTH(AH 2975 BK 2397)

025083 FT 2 0 41020 0 01 0251+27  
S 0110/0000 LENGTH(AH 2397 BK 2639)

022444 FT

022444 FT 2 0 41020 0 01 0225+16

DIR: B	TOTAL LEN: 27.335 MI.	DIST: 03-2	SR: 973
LEFT MUN: MIFFLIN T		RIGHT MUN: MIFFLIN T	
		0100/0000 LENGTH(AH 2639 BK 1648)	
020796 FT		020796 FT 2 0 41020 0 01 0208+86	
		CLINE RD	
		(T633)	
		0090/0000 LENGTH(AH 1648 BK 3326)	
017470 FT		017470 FT 2 0 41020 0 01 0173+85	
		0080/0000 LENGTH(AH 3326 BK 2366)	
FIRST FORK RD		MIFFLIN	
(SR3018 SEG 0010/0000)	0070/1485	0070/1723 WATSON T	
015104 FT		015104 FT 2 0 41020 0 01 0150+67	
		RIDGE RD	
		(T342)	
RIDGE RD		0070/0000 LENGTH(AH 2366 BK 2570)	
(T342)	0060/2556		
012534 FT		012534 FT 2 0 41020 0 01 0125+09	
		0060/0000 LENGTH(AH 2570 BK 1956)	
010578 FT		010578 FT 2 0 41020 0 01 0105+56	



EXTRACT DATE: 12/28/2024 ROADWAY MANAGEMENT SYSTEM PAGE NUMBER: 182  
PRINT DATE: 12/30/2024 SLD COUNTY/SR - ANNUAL PRINT COUNTY: LYCOMING

DIR: B TOTAL LEN: 27.335 MI. DIST: 03-2 SR: 973  
LEFT MUN: WATSON T RIGHT MUN: WATSON T

007528 FT

0050/0000 LENGTH(AH 1956 BK 3050)  
TRIBUTARY TO TOMBS RUN  
STRUCTURE LENGTH 12 FT  
0040/2813 BMSID 41/0973/0040/2813

005008 FT

007528 FT 2 0 41020 0 01 0075+12  
0040/0000 LENGTH(AH 3050 BK 2520)

002265 FT

005008 FT 2 0 41020 0 01 0049+97  
0030/0000 LENGTH(AH 2520 BK 2743)

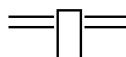
000000 FT

002265 FT 2 0 41020 0 01 0022+56  
0020/0000 LENGTH(AH 2743 BK 2265)  
TOMBS RUN RD  
0010/1981 (T635)  
0010/1888 BMSID 41/0973/0010/1860  
2 0 41020 0 00 0018+54  
TOMBS RUN  
0010/1860 BMSBG 41/0973/0010/1860

000000 FT 2 0 41020 0 00 0000+00  
NC SR 0973 SH  
SR 0044 SH  
(SR0044 SEG 0560/0000)  
MFC BEGIN = D  
0010/0000 LENGTH(AH 2265 BK 0000)

EXTRACT DATE: 12/28/2024 ROADWAY MANAGEMENT SYSTEM PAGE NUMBER: 181  
PRINT DATE: 12/30/2024 SLD COUNTY/SR - ANNUAL PRINT COUNTY: LYCOMING  
DIR: B TOTAL LEN: 2.239 MI. DIST: 03-2 SR: 880  
LEFT MUN: LIMESTONE T RIGHT MUN: LIMESTONE T

011821 FT  
011486 FT



011821 FT SR 0044 SH  
0050/0335 (SR0044 SEG 0344/0624)  
011486 FT 1 0 00503 1 00 0115+07

EXTRACT DATE: 12/28/2024 ROADWAY MANAGEMENT SYSTEM PAGE NUMBER: 180  
PRINT DATE: 12/30/2024 SLD COUNTY/SR - ANNUAL PRINT COUNTY: LYCOMING

DIR: B TOTAL LEN: 2.239 MI. DIST: 03-2 SR: 880  
LEFT MUN: LIMESTONE T RIGHT MUN: LIMESTONE T

010462 FT

0050/0000 LENGTH(AH 0335 BK 1024)

010462 FT 1 0 00503 0 00 0104+83  
0040/0000 LENGTH(AH 1024 BK 1826)

008636 FT

008636 FT 0 0 00000 0 00 0000+00  
0032/0000 LENGTH(AH 1826 BK 2610)

006026 FT

006026 FT 1 0 00503 0 00 0060+22  
0030/0000 LENGTH(AH 2610 BK 2691)

PRIVATE DR  
(PRDR)  
GOTTSHALL RD  
(T311)

0020/1057

POE  
POI

(APRA) CHARLES CONST  
PRIVATE DR  
(PRDR)

0020/1057 (APRA) P-STONE QUARRY

0020/0540  
003335 FT

==

003335 FT 1 0 00503 0 00 0033+00  
0020/0000 LENGTH(AH 2691 BK 3335)

DAVIDSON RD  
(T309)

0010/1838

==

MIDDLE RD  
0010/1838 (SR3002 SEG 0010/0000)

000000 FT

000000 FT 1 0 00503 0 00 0000+00

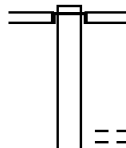
NC SR 0880 SH  
INTER-BK RAUCHTOWN RD  
(SR0880 SEG 0420/1410)  
MFC BEGIN = C  
BK-CLINTON (18)

0010/0000 LENGTH(AH 3335 BK 0000)

EXTRACT DATE: 12/28/2024 ROADWAY MANAGEMENT SYSTEM PAGE NUMBER: 179  
PRINT DATE: 12/30/2024 SLD COUNTY/SR - ANNUAL PRINT COUNTY: LYCOMING  
DIR: B TOTAL LEN: 13.117 MI. DIST: 03-2 SR: 864  
LEFT MUN: PICTURE ROCKS B RIGHT MUN: PICTURE ROCKS B

069258 FT

068617 FT



069258 FT  
INTER-AHD ELM ST  
(BORO)  
MAIN ST  
0310/0641 (SR0220 SEG 0480/0997)  
068617 FT 1 0 00712 0 00 0006+35  
NC LAUREL ST  
RAILROAD ST  
(BORO)

EXTRACT DATE: 12/28/2024 ROADWAY MANAGEMENT SYSTEM PAGE NUMBER: 178  
PRINT DATE: 12/30/2024 SLD COUNTY/SR - ANNUAL PRINT COUNTY: LYCOMING

DIR: B TOTAL LEN: 13.117 MI. DIST: 03-2 SR: 864  
LEFT MUN: PICTURE ROCKS B RIGHT MUN: PICTURE ROCKS B

RAILROAD ST  
(BORO)

0300/1933 ==

==  
==  
0300/1650 SCHOOL AL  
(BORO)  
0300/1474 COURT ST  
(BORO)

066668 FT

PICTURE ROCKS  
0300/0190 WOLF T  
066668 FT 1 0 00712 0 00 0025+84  
0300/0000 LENGTH(AH 1949 BK 2413)

064255 FT

064255 FT 1 0 00712 0 00 0049+93  
0290/0000 LENGTH(AH 2413 BK 2525)

061730 FT

==  
0280/0768 LAUREL RUN RD  
(T145)  
061730 FT 1 0 00712 0 00 0075+19  
0280/0000 LENGTH(AH 2525 BK 2527)

059203 FT

059203 FT 1 0 00712 0 00 0100+47  
0270/0000 LENGTH(AH 2527 BK 2761)

056442 FT

056442 FT 1 0 00712 0 00 0128+04

DIR: B TOTAL LEN: 13.117 MI. DIST: 03-2 SR: 864  
LEFT MUN: WOLF T RIGHT MUN: WOLF T

EXTRACT DATE: 12/28/2024 ROADWAY MANAGEMENT SYSTEM PAGE NUMBER: 176  
PRINT DATE: 12/30/2024 SLD COUNTY/SR - ANNUAL PRINT COUNTY: LYCOMING

DIR: B TOTAL LEN: 13.117 MI. DIST: 03-2 SR: 864  
LEFT MUN: MILL CREEK T RIGHT MUN: MILL CREEK T

(T580)	0210/0000	=	5 0210/0000 LENGTH(AH 2933 BK 2713)
	042771 FT	=	0200/0393 LC FROM LOCKARD RD 042771 FT (CONN)
		=	2 0 41061 0 01 0446+75 LOCKARD RD (T601)
		=	5 0200/0000 LENGTH(AH 2713 BK 1910)
	040861 FT	=	0190/0516 SHICK RD 040861 FT (T574)
		=	2 0 41061 0 01 0464+48 TOWNSHIP 0575 RT (T575)
		=	5 0190/0000 LENGTH(AH 1910 BK 1690)
VANDINE RD (T574)	0180/0541	=	
2 0 41061 0 01 0481+97	039171 FT	=	039171 FT
KEHRER HILL RD			
(SR2032 SEG 0100/3040)	0180/0000	=	5 0180/0000 LENGTH(AH 1690 BK 0553)
	038618 FT	=	038618 FT 2 0 41054 0 00 0410+45
		=	QUAKER CHURCH RD (SR2051 SEG 0140/2810)
		=	5 0170/0000 LENGTH(AH 0553 BK 3424)
	035194 FT	=	035194 FT 2 0 41060 0 01 0225+01
		=	5 0160/0000 LENGTH(AH 3424 BK 2559)
		=	0150/1079 WOODLY HOLLOW RD (T562)

EXTRACT DATE: 12/28/2024 ROADWAY MANAGEMENT SYSTEM PAGE NUMBER: 175  
PRINT DATE: 12/30/2024 SLD COUNTY/SR - ANNUAL PRINT COUNTY: LYCOMING

DIR: B TOTAL LEN: 13.117 MI. DIST: 03-2 SR: 864  
LEFT MUN: MILL CREEK T RIGHT MUN: MILL CREEK T

032635 FT			032635 FT 2 0 41060 0 01 0199+47 S 0150/0000 LENGTH(AH 2559 BK 2612)
030023 FT			030023 FT 2 0 41060 0 01 0173+40 S 0140/0000 LENGTH(AH 2612 BK 0904)
029119 FT			029119 FT 2 0 41060 0 00 0153+15 S 0130/0000 LENGTH(AH 0904 BK 2813) TRIB-MILL CR STRUCTURE LENGTH 9 FT BMSID 41/0864/0120/2719 MILL CREEK 0120/2719 0120/2694 UPPER FAIRFIELD T
HEILMAN RD (T556)	0120/1056	== ==	0120/1056 FAIRFIELD CENTER RD (T555)
026306 FT			026306 FT 2 0 41060 0 00 0125+24 S 0120/0000 LENGTH(AH 2813 BK 2615) FAIRFIELD CENTER RD 0110/1821 (T555)
		==	
			TR. E. MILL CREEK STRUCTURE LENGTH 8 FT BMSID 41/0864/0110/0547 BEAGLE CLUB RD 0110/0547 (T849)
023691 FT		==	0110/0515 023691 FT 2 0 41060 0 00 0099+29 S 0110/0000 LENGTH(AH 2615 BK 2393)



EXTRACT DATE: 12/28/2024 ROADWAY MANAGEMENT SYSTEM PAGE NUMBER: 174  
PRINT DATE: 12/30/2024 SLD COUNTY/SR - ANNUAL PRINT COUNTY: LYCOMING

DIR: B TOTAL LEN: 13.117 MI. DIST: 03-2 SR: 864  
LEFT MUN: UPPER FAIRFIELD T RIGHT MUN: UPPER FAIRFIELD T

021298 FT	==	021298 FT	2 0 41060 0 00 0075+54 GOOD SHEPHERD RD (T552)
		5 0100/0000	LENGTH(AH 2393 BK 2547)
	==	0090/1224	MILLER RD (T550)
		0090/1172	TR E. MILL CREEK STRUCTURE LENGTH 12 FT BMSID 41/0864/0090/1172
018751 FT		018751 FT	2 0 41060 0 00 0050+16
		5 0090/0000	LENGTH(AH 2547 BK 2515)
016236 FT		016236 FT	2 0 41060 0 00 0024+99
		5 0080/0000	LENGTH(AH 2515 BK 2497)
		0070/1419	BMS EN 41/0864/0070/1308 2 0 41060 0 00 0013+00
		0070/1308	E. MILL CREEK BMSBG 41/0864/0070/1308
2 0 41060 0 00 0000+00 013739 FT KEHRER HILL RD (SR2032 SEG 0010/0000) 0070/0000		013739 FT	
		5 0070/0000	LENGTH(AH 2497 BK 1176)
		0060/0898	BMS EN 41/0864/0060/0842 2 0 41054 0 00 0134+03
		0060/0842	MILL CREEK BMSBG 41/0864/0060/0842
012563 FT		012563 FT	2 0 41054 0 00 0125+73
		5 0060/0000	LENGTH(AH 1176 BK 2656)
		0050/1807	SIMPLER HOLLOW RD (T544)
		0050/1308	BMS EN 41/0864/0050/1209 2 0 41054 0 00 0099+15

EXTRACT DATE: 12/28/2024 ROADWAY MANAGEMENT SYSTEM PAGE NUMBER: 173  
PRINT DATE: 12/30/2024 SLD COUNTY/SR - ANNUAL PRINT COUNTY: LYCOMING

DIR: B TOTAL LEN: 13.117 MI. DIST: 03-2 SR: 864  
LEFT MUN: UPPER FAIRFIELD T RIGHT MUN: UPPER FAIRFIELD T

GREEN HOLLOW RD  
(T619)

009907 FT

007457 FT

004894 FT

002506 FT

0010/1778

000000 FT

MILL CREEK  
0050/1209 BMSBG 41/0864/0050/1209

009907 FT 2 0 41054 0 00 0099+15  
S 0050/0000 LENGTH(AH 2656 BK 2450)

007457 FT 2 0 41054 0 00 0074+63  
S 0040/0000 LENGTH(AH 2450 BK 2563)

004894 FT 2 0 41054 0 00 0048+98  
S 0030/0000 LENGTH(AH 2563 BK 2388)

002506 FT 2 0 41054 0 00 0025+08  
S 0020/0000 LENGTH(AH 2388 BK 2506)

0010/1567 BMSBG 41/0864/0010/1551  
2 0 41054 0 00 0015+53  
TRIB TO MILL CREEK  
0010/1551 BMSBG 41/0864/0010/1551

000000 FT 2 0 41054 0 00 0000+00  
NC SR 0864 SH  
SR 0087 SH  
(SR0087 SEG 0050/0000)  
MFC BEGIN = D  
S 0010/0000 LENGTH(AH 2506 BK 0000)

EXTRACT DATE: 12/28/2024 ROADWAY MANAGEMENT SYSTEM PAGE NUMBER: 172  
PRINT DATE: 12/30/2024 SLD COUNTY/SR - ANNUAL PRINT COUNTY: LYCOMING  
DIR: B TOTAL LEN: 11.702 MI. DIST: 03-2 SR: 654  
LEFT MUN: SOUTH WILLIAMSPORT B RIGHT MUN: SOUTH WILLIAMSPORT B

061788 FT

061788 FT  
INTER-AHD SOUTHERN AV

EXTRACT DATE: 12/28/2024 ROADWAY MANAGEMENT SYSTEM PAGE NUMBER: 171  
PRINT DATE: 12/30/2024 SLD COUNTY/SR - ANNUAL PRINT COUNTY: LYCOMING

DIR: B TOTAL LEN: 11.702 MI. DIST: 03-2 SR: 654  
LEFT MUN: SOUTH WILLIAMSPORT B RIGHT MUN: SOUTH WILLIAMSPORT B

						(SR2012 SEG 0010/0000)
						MARKET ST
						(SR0015 SEG 0251/0000)
					0260/2219	
						HOWARD ST
					0260/1888	(BORO)
						GEORGE ST
					0260/1555	(BORO)
CURTIN ST						
(BORO)		0260/1303				
						CURTIN ST
					0260/1224	(BORO)
						PERCY ST
					0260/0893	(BORO)
						LOWE ST
					0260/0566	(BORO)
						TRIB SUSQUEHANNA RIVER
						STRUCTURE LENGTH 9 FT
					0260/0344	BMSID 41/0654/0260/0344
						SIDNEY ST
						(BORO)
					0260/0231	
		059569 FT			059569 FT	1 0 00331 0 01 0607+42
						BAYARD ST
						(BORO)
					0260/0000	LENGTH(AH 2219 BK 2288)
POKE ST						WINTHROP ST
(BORO)		0250/1922				(BORO)
					0250/1922	
						KANE ST
					0250/1550	(BORO)
						CLINTON ST
					0250/1171	(BORO)
						HILL ST
					0250/0821	(BORO)
		057281 FT			057281 FT	1 0 00331 0 01 0583+21
						REYNOLDS ST
						(BORO)
					0250/0000	LENGTH(AH 2288 BK 2217)
						CLARK ST
					0240/2045	(BORO)
						FISHER ST
					0240/1716	(BORO)
						NC SOUTHERN AV
						SOUTHERN AV
					0240/1182	(BORO)
FACTORY ST						
(BORO)		0240/0284				
		055064 FT			055064 FT	1 0 00331 0 01 0561+09

DIST: 03-2 SR: 654  
RIGHT MUN: SOUTH WILLIAMSPORT B

DIR: B TOTAL LEN: 11.702 MI.  
LEFT MUN: DUBOISTOWN B

DIST: 03-2 SR: 654  
RIGHT MUN: DUBOISTOWN B

1 0 00331 0 00 0444+72 044511 FT  
COCHRAN AV  
(BORO) 0200/0000

0 4 7 1 2 4    F T

0 4 3 4 9 2    F T

041019 FT

038535 FT

RIVERVIEW DR  
(T327)

0160/0685

$$= \begin{vmatrix} 1 & 1 \\ 1 & 1 \end{vmatrix} = 0$$

— + + —

" "

[illegible]

<div style="display: flex; justify-content: space-between;"> <div> <div style="display: flex; align-items: center;"> <div style="width: 10px; height: 10px; background-color: black; margin-right: 5px;"></div> <div style="width: 10px; height: 10px; background-color: black; margin-right: 5px;"></div> </div> <div> <div style="width: 10px; height: 10px; background-color: black; margin-right: 5px;"></div> <div style="width: 10px; height: 10px; background-color: black; margin-right: 5px;"></div> </div> </div> </div>		
--	--	--

0210/1351 (BORO)

```
047124 FT 1 0 00331 0 00 0470+76
      NC EUCLID AV
0210/0000 LENGTH(AH 2162 BK 2613)
```

0200/1455 DUBOISTOWN  
ARMSTRONG T

044511 FT

**S** 0200/0000 LENGTH(AH 2613 BK 1019)

043492 FT 1 0 00331 0 00 0434+57  
0190/0000 LENGTH(AH 1019 BK 2473)

041019 FT 1 0 00331 0 00 0409+93  
0180/0000 LENGTH(AH 2473 BK 2484)

```

038535 FT 1 0 00331 0 00 0385+18
MFC BEGIN = C
0170/0000 LENGTH(AH 2484 BK 2570)
ARMSTRONG
0160/2323 SUSQUEHANNA T

```

0160/0132 CE-CE RD  
(PRDR)

EXTRACT DATE: 12/28/2024 ROADWAY MANAGEMENT SYSTEM PAGE NUMBER: 168  
PRINT DATE: 12/30/2024 SLD COUNTY/SR - ANNUAL PRINT COUNTY: LYCOMING

DIR: B TOTAL LEN: 11.702 MI. DIST: 03-2 SR: 654  
LEFT MUN: SUSQUEHANNA T RIGHT MUN: SUSQUEHANNA T

	035965 FT				035965 FT 1 0 00331 0 00 0359+48
					5 0160/0000 LENGTH(AH 2570 BK 2385)
RIVERVIEW DR (T327)	0150/1002	=			
	033580 FT				033580 FT 1 0 00331 0 00 0335+63
					5 0150/0000 LENGTH(AH 2385 BK 2573)
VILLAGE DR (T816)	0140/1790	=	=		0140/1790 MANLEY LN (PRDR)
	031007 FT				031007 FT 1 0 00331 0 00 0309+90
					NC SR 0654 SH
					5 0140/0000 LENGTH(AH 2573 BK 2027)
NISBET TE (T335)	0130/0665	=			
			=		0130/0397 WOODLAND DR (TWP )
1 0 00331 0 00 0289+63 028980 FT					028980 FT
FIRST AV (T329)	0130/0000	=			5 0130/0000 LENGTH(AH 2027 BK 2948)
SECOND AV (T331)	0120/2163	=			
			=		0120/1978 CORBIN ROSA DR (PRDR)
1 0 00331 0 00 0260+15 026032 FT					026032 FT
VALLEY RD (T392)	0120/0000	=			NC NISBET HTS
					5 0120/0000 LENGTH(AH 2948 BK 2396)
					0110/1031 SUSQUEHANNA BASTRESS T BENDER RUN

EXTRACT DATE: 12/28/2024 ROADWAY MANAGEMENT SYSTEM PAGE NUMBER: 167  
PRINT DATE: 12/30/2024 SLD COUNTY/SR - ANNUAL PRINT COUNTY: LYCOMING

DIR: B TOTAL LEN: 11.702 MI. DIST: 03-2 SR: 654  
LEFT MUN: BASTRESS T RIGHT MUN: BASTRESS T

			STRUCTURE	LENGTH	18 FT
			0110/0613	BMSID 41/0654/0110/0613	
023636 FT			023636 FT	1 0 00331 0 00 0236+21	
			0110/0000	LENGTH(AH 2396 BK 2523)	
021113 FT			021113 FT	1 0 00331 0 00 0210+99	
			0100/0000	LENGTH(AH 2523 BK 2660)	
018453 FT			018453 FT	1 0 00331 0 00 0184+41	
			0090/0000	LENGTH(AH 2660 BK 2460)	
ECKS LN (PRDR)	0080/0659	==			
	015993 FT		015993 FT	1 0 00331 0 00 0159+83	
			0080/0000	LENGTH(AH 2460 BK 2490)	
MOUNTAIN SPRING LN (PRDR)	0070/1171	==			
	013503 FT		013503 FT	1 0 00331 0 00 0134+94	
			0070/0000	LENGTH(AH 2490 BK 2456)	
MORGAN VALLEY RD (T323)	0060/0912	==			



EXTRACT DATE: 12/28/2024 ROADWAY MANAGEMENT SYSTEM PAGE NUMBER: 166  
PRINT DATE: 12/30/2024 SLD COUNTY/SR - ANNUAL PRINT COUNTY: LYCOMING

DIR: B TOTAL LEN: 11.702 MI. DIST: 03-2 SR: 654  
LEFT MUN: BASTRESS T RIGHT MUN: BASTRESS T

011047 FT		011047 FT	1 0 00331 0 00 0110+40
		0060/0000	LENGTH(AH 2456 BK 1007)
			JACK'S HOLLOW RD
		0050/0635	(SR3004 SEG 0010/0000)
010040 FT		010040 FT	1 0 00331 0 00 0100+33
		0050/0000	LENGTH(AH 1007 BK 2554)
COLD WATER TOWN RD (T344)	0040/1681		
		0040/1373	BASTRESS LIMESTONE T
			BREININGER LN
		0040/0034	(PRDR)
007486 FT		007486 FT	1 0 00331 0 00 0074+80
		0040/0000	LENGTH(AH 2554 BK 2499)
		0030/1443	STOPPER RD (T319)
004987 FT		004987 FT	1 0 00331 0 00 0049+83
		0030/0000	LENGTH(AH 2499 BK 2453)
002534 FT		002534 FT	1 0 00331 0 00 0024+79
		0020/0000	LENGTH(AH 2453 BK 2534)
000000 FT		000000 FT	1 0 00331 0 00 0000+00
		NC SR	0654 SH
			SR 0044 SH
			(SR0044 SEG 0260/1993)
			MFC BEGIN = D
		0010/0000	LENGTH(AH 2534 BK 0000)

EXTRACT DATE: 12/28/2024 ROADWAY MANAGEMENT SYSTEM PAGE NUMBER: 165  
PRINT DATE: 12/30/2024 SLD COUNTY/SR - ANNUAL PRINT COUNTY: LYCOMING  
DIR: B TOTAL LEN: 8.810 MI. DIST: 03-2 SR: 554  
LEFT MUN: SOUTH WILLIAMSPORT B RIGHT MUN: SOUTH WILLIAMSPORT B

046517 FT

046517 FT  
INTER-AHD MARKET ST

EXTRACT DATE: 12/28/2024 ROADWAY MANAGEMENT SYSTEM PAGE NUMBER: 164  
PRINT DATE: 12/30/2024 SLD COUNTY/SR - ANNUAL PRINT COUNTY: LYCOMING

DIR: B TOTAL LEN: 8.810 MI. DIST: 03-2 SR: 554  
LEFT MUN: SOUTH WILLIAMSPORT B RIGHT MUN: SOUTH WILLIAMSPORT B

EIGHTH AV  
(BORO)

0210/1781

==

0210/1781

(SR0015 SEG 0237/0000)  
MONTGOMERY PK  
(SR0015 SEG 0237/0000)

044736 FT

0210/0168 BMS EN 41/0554/0210/0137  
1 0 00289 0 02 0464+81  
HAGERMAN'S R  
0210/0137 BMSBG 41/0554/0210/0137  
MAIN ST  
0210/0074 (BORO)  
044736 FT 1 0 00289 0 02 0463+61  
NC MARKET ST  
SOUTH WILLIAMSPORT  
ARMSTRONG T  
S 0210/0000 LENGTH(AH 1781 BK 1316)

043420 FT

043420 FT 1 0 00289 0 02 0449+52  
S 0200/0000 LENGTH(AH 1316 BK 2781)

040639 FT

040639 FT 1 0 00289 0 01 0420+79  
S 0190/0000 LENGTH(AH 2781 BK 1147)  
(APRA) HAWBAKER INC/S W  
PRIVATE DR  
(PRDR)

039492 FT

0180/0629  
0180/0626 BMS EN 41/0554/0180/0585  
1 0 00289 0 01 0415+54  
HAGERMAN'S RN  
0180/0585 BMSBG 41/0554/0180/0585  
039492 FT 1 0 00289 0 01 0409+50  
S 0180/0000 LENGTH(AH 1147 BK 1946)

037546 FT

037546 FT 1 0 00289 0 01 0390+02  
S 0170/0000 LENGTH(AH 1946 BK 2498)

POE

EXTRACT DATE: 12/28/2024 ROADWAY MANAGEMENT SYSTEM PAGE NUMBER: 163  
PRINT DATE: 12/30/2024 SLD COUNTY/SR - ANNUAL PRINT COUNTY: LYCOMING

DIR: B TOTAL LEN: 8.810 MI. DIST: 03-2 SR: 554  
LEFT MUN: ARMSTRONG T RIGHT MUN: ARMSTRONG T

035048 FT

035048 FT 1 0 00289 0 01 0364+83  
S 0160/0000 LENGTH(AH 2498 BK 2476)

032572 FT

032572 FT 1 0 00289 0 01 0339+87  
S 0150/0000 LENGTH(AH 2476 BK 2393)

030179 FT

0140/0819 BMS EN 41/0554/0140/0798  
1 0 00289 0 01 0323+79  
HAGERMAN'S RUN  
0140/0798 BMSBG 41/0554/0140/0798  
030179 FT 1 0 00289 0 01 0316+43  
S 0140/0000 LENGTH(AH 2393 BK 1278)

028901 FT

028901 FT 1 0 00289 0 00 0288+41  
S 0130/0000 LENGTH(AH 1278 BK 2412)

026489 FT

026489 FT 1 0 00289 0 00 0264+34  
S 0120/0000 LENGTH(AH 2412 BK 2494)

023995 FT

023995 FT 1 0 00289 0 00 0239+45

DIR: B MUN: ARMSTRONG T TOTAL LEN: 8.810 MI. DIST: 03-2 SR: 554  
LEFT MUN: ARMSTRONG T RIGHT MUN: ARMSTRONG T

DIST: 03-2 SR: 554  
RIGHT MUN: WASHINGTON T

EXTRACT DATE: 12/28/2024 ROADWAY MANAGEMENT SYSTEM PAGE NUMBER: 160  
PRINT DATE: 12/30/2024 SLD COUNTY/SR - ANNUAL PRINT COUNTY: LYCOMING

DIR: B TOTAL LEN: 11.162 MI. DIST: 03-2 SR: 442  
LEFT MUN: FRANKLIN T RIGHT MUN: FRANKLIN T

058887 FT

058935 FT AH-COLUMBIA (19)  
INTER-AHD SR 0442 SH  
0300/1410 (SR0442 SEG 0010/0000)

057477 FT

057525 FT 1 0 00303 0 00 0575+05  
S 0300/0000 LENGTH(AH 1410 BK 2932)

0290/1280 BMS EN 41/0442/0290/1257  
1 0 00303 0 00 0558+33  
LAUREL RUN  
0290/1257 BMSBG 41/0442/0290/1257

1 0 00303 0 00 0545+73 054545 FT  
FUNSTON RD  
(SR2015 SEG 0010/0000) 0290/0000

054593 FT  
S 0290/0000 LENGTH(AH 2932 BK 2132)  
TEABERRY RD  
0280/1799 (T688)

052413 FT

052461 FT 1 0 00303 0 00 0524+54  
S 0280/0000 LENGTH(AH 2132 BK 2517)

049896 FT

049944 FT 1 0 00303 0 00 0499+45  
S 0270/0000 LENGTH(AH 2517 BK 2580)

EXTRACT DATE: 12/28/2024 ROADWAY MANAGEMENT SYSTEM PAGE NUMBER: 159  
PRINT DATE: 12/30/2024 SLD COUNTY/SR - ANNUAL PRINT COUNTY: LYCOMING

DIR: B TOTAL LEN: 11.162 MI. DIST: 03-2 SR: 442  
LEFT MUN: FRANKLIN T RIGHT MUN: FRANKLIN T

SOUTH GARDNER RD  
(T694)

0260/1484

==

--

047316 FT

0260/1469 FRANKLIN  
MORELAND T

047364 FT 1 0 00303 0 00 0473+73

DEER RD

(T650)

5 0260/0000 LENGTH(AH 2580 BK 0846)

046470 FT

046518 FT 1 0 00303 0 00 0465+06

MFC BEGIN = D

5 0250/0000 LENGTH(AH 0846 BK 2686)

1 0 00303 0 00 0438+43 043832 FT  
MFC BEGIN = D  
LENGTH(AH 2638 BK 3724) 0241/0000 5

043832 FT 1 0 00303 0 00 0438+43

MFC BEGIN = D

5 0240/0000 LENGTH(AH 2686 BK 3724)

040108 FT

040108 FT 1 0 00303 0 00 0401+10

P HOUSEKNECHT RD

(T662)

5 0230/0000 LENGTH(AH 3724 BK 1731)

WALTERS RD  
(T639)

0220/1411

==

==

==

0220/1389 BILL SONES RD  
(T638)



EXTRACT DATE: 12/28/2024 ROADWAY MANAGEMENT SYSTEM PAGE NUMBER: 158  
PRINT DATE: 12/30/2024 SLD COUNTY/SR - ANNUAL PRINT COUNTY: LYCOMING

DIR: B TOTAL LEN: 11.162 MI. DIST: 03-2 SR: 442  
LEFT MUN: MORELAND T RIGHT MUN: MORELAND T

038377 FT		038377 FT 1 0 00303 0 00 0383+75
		5 0220/0000 LENGTH(AH 1731 BK 0993)
037384 FT		037384 FT 1 0 00303 0 00 0373+80
		5 0210/0000 LENGTH(AH 0993 BK 1206)
036178 FT		036178 FT 1 0 00303 0 00 0361+71
		5 0200/0000 LENGTH(AH 1206 BK 1223)
1 0 00303 0 00 0349+45 034955 FT		034955 FT
MORELAND BAPTIST RD		5 0190/0000 LENGTH(AH 1223 BK 1423)
(SR2019 SEG 0010/0000) 0190/0000		
R WAGNER RD		HOLLYWOOD RD
(T446) 0180/0801		0180/0801 (T447)
033532 FT		033532 FT 1 0 00303 0 00 0335+22
		5 0180/0000 LENGTH(AH 1423 BK 1570)
R WAGNER RD		
(T446) 0170/0147		031962 FT 1 0 00303 0 00 0319+53
031962 FT		EXCHANGE RD
		(T853)
		5 0170/0000 LENGTH(AH 1570 BK 1291)
030671 FT		0160/0098 BMSBN 41/0442/0160/0000
		030671 FT 1 0 00303 0 00 0306+61
		LITTLE MUNCY CREEK.
		5 0160/0000 BMSBG 41/0442/0160/0000
CEMETERY RD		LENGTH(AH 1291 BK 1113)
(T626) 0150/1065		
1 0 00303 0 00 0295+53 029558 FT		029558 FT
WALLIS RD		5 0150/0000 LENGTH(AH 1113 BK 1941)
(SR2067 SEG 0010/0000) 0150/0000		

EXTRACT DATE: 12/28/2024 ROADWAY MANAGEMENT SYSTEM PAGE NUMBER: 157  
PRINT DATE: 12/30/2024 SLD COUNTY/SR - ANNUAL PRINT COUNTY: LYCOMING

DIR: B TOTAL LEN: 11.162 MI. DIST: 03-2 SR: 442  
LEFT MUN: MORELAND T RIGHT MUN: MORELAND T

LAIDECKER RD  
(T443)

027617 FT

0140/0107 BMS EN 41/0442/0140/0000  
027617 FT 1 0 00303 0 00 0276+03  
L. MUNCY CRK  
BMSBG 41/0442/0140/0000  
LENGTH(AH 1941 BK 1881)

025736 FT

025736 FT 1 0 00303 0 00 0257+25  
SPRING RD  
(T618)  
LENGTH(AH 1881 BK 0961)

024775 FT

024775 FT 1 0 00303 0 00 0247+74  
HERR RD  
(T616)  
LENGTH(AH 0961 BK 1889)

0110/0143

0110/0183 ROCK RD  
(T437)

022886 FT

0110/0125 BMS EN 41/0442/0110/0000  
MORELAND  
0110/0049 MUNCY CREEK T  
022886 FT 1 0 00303 0 00 0228+99  
L. MUNCY CRK  
BMSBG 41/0442/0110/0000  
LENGTH(AH 1889 BK 2593)

020293 FT

020293 FT 1 0 00303 0 00 0203+11  
LENGTH(AH 2593 BK 2890)

E SHOEMAKER RD

DIR: B	TOTAL LEN: 11.162 MI.	DIST: 03-2	SR: 442
LEFT MUN: MUNCY CREEK T		RIGHT MUN: MUNCY CREEK T	
(T441)	0090/1590	==	
		==	0090/1281 SHOEMAKER RD (T441)
017403 FT			017403 FT 1 0 00303 0 00 0174+27
			0090/0000 LENGTH(AH 2890 BK 2178)
015225 FT			015225 FT 1 0 00303 0 00 0152+53
			TURKEY BOTTOM RD (T869)
		==	0080/0000 LENGTH(AH 2178 BK 1319)
NEUFER HOLLOW RD (SR2063 SEG 0010/0000)	0070/0035	==	
013906 FT			0070/0019 BMS EN 41/0442/0070/0000
			013906 FT 1 0 00303 0 00 0139+26
			DRY RUN
			BMSBG 41/0442/0070/0000
			0070/0000 LENGTH(AH 1319 BK 1440)
012466 FT			012466 FT 1 0 00303 0 00 0124+88
			0060/0000 LENGTH(AH 1440 BK 1881)
			BUCK ST (T439)
		==	0050/1314 TOWNSHIP AL (TWP)
		==	0050/0811 TOWNSHIP AL (TWP)
		==	0050/0550 TOWNSHIP AL (TWP)
		==	0050/0333 TOWNSHIP AL (TWP)
		==	0050/0059 TOWNSHIP AL (TWP)
010585 FT		==	010585 FT CLARKSTOWN RD (SR2061 SEG 0080/0942)
0050/0000		==	0050/0000 LENGTH(AH 1881 BK 3328)

EXTRACT DATE: 12/28/2024 ROADWAY MANAGEMENT SYSTEM PAGE NUMBER: 155  
PRINT DATE: 12/30/2024 SLD COUNTY/SR - ANNUAL PRINT COUNTY: LYCOMING

DIR: B TOTAL LEN: 11.162 MI. DIST: 03-2 SR: 442  
LEFT MUN: MUNCY CREEK T RIGHT MUN: MUNCY CREEK T

MOBILE HOME RD  
(PRDR)  
PRIVATE DR  
(PRDR)  
PRIVATE DR  
(PRDR)

0040/1403  
0040/0987  
0040/0805  
007257 FT

==  
POI  
POI

0040/0987 (APRA) MUNCY HOMES  
0040/0805 (APRA) MUNCY HOMES  
007257 FT 1 0 00303 0 00 0072+79  
VILLAGE: CLARKSTOWN  
5 0040/0000 LENGTH(AH 3328 BK 2043)

MAPLE LN  
(T826)

0030/0611  
005214 FT

==  
=  
=  
==

0030/0141 BMSBN 41/0442/0030/0000  
005214 FT 1 0 00303 0 00 0052+34  
LITTLE MUNCY CREEK  
5 0030/0000 BMSBG 41/0442/0030/0000  
LENGTH(AH 2043 BK 2631)  
CONFER LN  
0020/2125 (T598)

002583 FT

==  
=  
==

0020/0483 KIESS MEMORIAL PARK RD  
(PRDR)  
002583 FT 1 0 00303 0 00 0025+70  
5 0020/0000 LENGTH(AH 2631 BK 2583)

TO 0405/0170 SH  
(CONN)

0010/0139  
000000 FT

==

0010/1680 FOGELMAN RD  
(T444)  
000000 FT 1 0 00303 0 00 0000+00  
NC SR 0442 SH  
PENN ST  
(SR2044 SEG 0040/3302)

SR 0405 SH  
(SR0405 SEG 0170/0000) 0010/0000

==

INTER-BK SR 0405 SH  
(SR0405 SEG 0170/0000)  
MFC BEGIN = D  
5 0010/0000 LENGTH(AH 2583 BK 0000)

EXTRACT DATE: 12/28/2024 ROADWAY MANAGEMENT SYSTEM PAGE NUMBER: 154  
PRINT DATE: 12/30/2024 SLD COUNTY/SR - ANNUAL PRINT COUNTY: LYCOMING

DIR: B TOTAL LEN: 23.381 MI. DIST: 03-2 SR: 414  
LEFT MUN: BROWN T RIGHT MUN: BROWN T

123454 FT

123454 FT AH-TIOGA (58)  
INTER-AHD SR 0414 SH  
0510/2095 (SR0414 SEG 0010/0000)

121359 FT

121359 FT 2 0 41022 0 01 0798+41  
S 0510/0000 LENGTH(AH 2095 BK 1682)

119677 FT

119677 FT 2 0 41022 0 01 0781+62  
S 0500/0000 LENGTH(AH 1682 BK 2150)

117527 FT

117527 FT 2 0 41022 0 01 0760+16  
S 0490/0000 LENGTH(AH 2150 BK 2408)







115119 FT

115119 FT 2 0 41022 0 01 0736+13  
S 0480/0000 LENGTH(AH 2408 BK 3516)


RETAINING WALL END  
BMSID 41/0414/0470/2646  
RETAINING WALL BEGIN  
BMSID 41/0414/0470/2646

EXTRACT DATE: 12/28/2024 ROADWAY MANAGEMENT SYSTEM PAGE NUMBER: 153  
PRINT DATE: 12/30/2024 SLD COUNTY/SR - ANNUAL PRINT COUNTY: LYCOMING


DIR: B TOTAL LEN: 23.381 MI. DIST: 03-2 SR: 414  
LEFT MUN: BROWN T RIGHT MUN: BROWN T

		RETAINING WALL END
	0470/2564	BMSID 41/0414/0470/2393
		RETAINING WALL END
	0470/2393	BMSID 41/0414/0470/2121
		RETAINING WALL BEGIN
	0470/2311	BMSID 41/0414/0470/2393
		RETAINING WALL BEGIN
	0470/2121	BMSID 41/0414/0470/2121
		RETAINING WALL END
	0470/2112	BMSID 41/0414/0470/1934
		RETAINING WALL BEGIN
	0470/1925	BMSID 41/0414/0470/1934

111603 FT

111603 FT 2 0 41022 0 01 0701+04  
 0470/0000 LENGTH(AH 3516 BK 2349)


109254 FT

109254 FT 2 0 41022 0 01 0677+60  
 0460/0000 LENGTH(AH 2349 BK 2655)


106599 FT

106599 FT 2 0 41022 0 01 0651+10  
 0450/0000 LENGTH(AH 2655 BK 1926)

104673 FT

104673 FT 2 0 41022 0 01 0631+88  
 0440/0000 LENGTH(AH 1926 BK 0905)

103768 FT

0430/0264 BMSID 41/0414/0430/0000  
103768 FT 2 0 41022 0 01 0622+85  
CEDAR RUN  
 0430/0000 BMSBG 41/0414/0430/0000  
LENGTH(AH 0905 BK 1332)

EXTRACT DATE: 12/28/2024 ROADWAY MANAGEMENT SYSTEM PAGE NUMBER: 152  
PRINT DATE: 12/30/2024 SLD COUNTY/SR - ANNUAL PRINT COUNTY: LYCOMING

DIR: B TOTAL LEN: 23.381 MI. DIST: 03-2 SR: 414  
LEFT MUN: BROWN T RIGHT MUN: BROWN T

2 0 41022 0 01 0608+91 102436 FT  
LEETONIA RD  
(SR4009 SEG 0010/0000) 0420/0000

102436 FT

5 0420/0000 LENGTH(AH 1332 BK 3360)

0410/1329 BEULAH LAND RD  
(T762)

099076 FT

099076 FT 2 0 41022 0 01 0575+22  
VILLAGE: CEDAR RUN  
5 0410/0000 LENGTH(AH 3360 BK 2964)

2 0 41022 0 01 0545+50 096112 FT  
GAMBLE RUN RD  
(FRST) 0400/0000

096112 FT

5 0400/0000 LENGTH(AH 2964 BK 1948)  
0390/1686 BMSBN 41/0414/0390/1673  
2 0 41022 0 01 0543+38  
GAMBLE RUN  
0390/1673 BMSBG 41/0414/0390/1673

094164 FT

094164 FT 2 0 41022 0 01 0525+92  
5 0390/0000 LENGTH(AH 1948 BK 2432)

091732 FT

091732 FT 2 0 41022 0 01 0501+48  
5 0380/0000 LENGTH(AH 2432 BK 2583)

EXTRACT DATE: 12/28/2024 ROADWAY MANAGEMENT SYSTEM PAGE NUMBER: 151  
PRINT DATE: 12/30/2024 SLD COUNTY/SR - ANNUAL PRINT COUNTY: LYCOMING

DIR: B TOTAL LEN: 23.381 MI. DIST: 03-2 SR: 414  
LEFT MUN: BROWN T RIGHT MUN: BROWN T

089149 FT

089149 FT 2 0 41022 0 01 0476+00  
S 0370/0000 LENGTH(AH 2583 BK 2569)

086580 FT

086580 FT 2 0 41022 0 01 0449+70  
S 0360/0000 LENGTH(AH 2569 BK 2507)

084073 FT

084073 FT 2 0 41022 0 01 0424+50  
S 0350/0000 LENGTH(AH 2507 BK 2505)

081568 FT

HERRITT RUN  
STRUCTURE LENGTH 10 FT  
0340/0282 BMSID 41/0414/0340/0282  
081568 FT 2 0 41022 0 01 0399+32  
S 0340/0000 LENGTH(AH 2505 BK 1274)

080294 FT

BMSID 41/0414/0330/0000  
BRIDGE POSTED (TONS)  
0330/0207 2 0 41022 0 01 0386+89  
080294 FT SGL 32 COMB 40  
PINE CREEK  
BMSBG 41/0414/0330/0000  
S 0330/0000 LENGTH(AH 1274 BK 3481)



EXTRACT DATE: 12/28/2024 ROADWAY MANAGEMENT SYSTEM PAGE NUMBER: 150  
PRINT DATE: 12/30/2024 SLD COUNTY/SR - ANNUAL PRINT COUNTY: LYCOMING

DIR: B TOTAL LEN: 23.381 MI. DIST: 03-2 SR: 414  
LEFT MUN: BROWN T RIGHT MUN: BROWN T

SLATE RUN RD  
(T756)

076813 FT

076813 FT 2 0 41022 0 00 0350+14  
S 0320/0000 LENGTH(AH 3481 BK 1707)

075106 FT

075106 FT 2 0 41022 0 00 0333+02  
S 0310/0000 LENGTH(AH 1707 BK 3196)  
BACK RD  
0300/3025 (T766)

0300/2387

==

==

==

0300/1941 BACK RD  
(T766)

071910 FT

RETAINING WALL END  
BMSID 41/0414/0300/0854  
RETAINING WALL BEGIN  
BMSID 41/0414/0300/0854  
071910 FT 2 0 41022 0 00 0300+69  
S 0300/0000 VILLAGE: SLATE RUN  
LENGTH(AH 3196 BK 2598)

069312 FT

069312 FT 2 0 41022 0 00 0275+07  
S 0290/0000 LENGTH(AH 2598 BK 2632)

066680 FT

066680 FT 2 0 41022 0 00 0248+79  
S 0280/0000 LENGTH(AH 2632 BK 2111)

EXTRACT DATE: 12/28/2024 ROADWAY MANAGEMENT SYSTEM PAGE NUMBER: 149  
PRINT DATE: 12/30/2024 SLD COUNTY/SR - ANNUAL PRINT COUNTY: LYCOMING

DIR: B TOTAL LEN: 23.381 MI. DIST: 03-2 SR: 414  
LEFT MUN: BROWN T RIGHT MUN: BROWN T

064569 FT		064569 FT 2 0 41022 0 00 0227+72 S 0270/0000 LENGTH(AH 2111 BK 1684)
062885 FT		062885 FT 2 0 41022 0 00 0210+91 S 0260/0000 LENGTH(AH 1684 BK 2501) BROWN 0250/2336 MCHENRY T 0250/1548 BONNELL CEMETERY RD (T610)
		0250/0219 BONNELL CEMETERY RD (T610)
STATE FOREST PARKING LT (FRST) 0250/0193		0250/0143 BMS EN 41/0414/0250/0122 2 0 41022 0 00 0187+14 BONNELL RUN 0250/0122 BMSBG 41/0414/0250/0122 060384 FT 2 0 41022 0 00 0185+94 S 0250/0000 LENGTH(AH 2501 BK 2714)
060384 FT		
057670 FT		057670 FT 2 0 41022 0 00 0158+69 S 0240/0000 LENGTH(AH 2714 BK 2513)
055157 FT		0230/0014 BMS EN 41/0414/0230/0000 055157 FT 2 0 41022 0 00 0133+43 WOLF RUN



EXTRACT DATE: 12/28/2024 ROADWAY MANAGEMENT SYSTEM PAGE NUMBER: 148  
PRINT DATE: 12/30/2024 SLD COUNTY/SR - ANNUAL PRINT COUNTY: LYCOMING

DIR: B TOTAL LEN: 23.381 MI. DIST: 03-2 SR: 414  
LEFT MUN: MCHENRY T RIGHT MUN: MCHENRY T

052152 FT

 0230/0000 BMSBG 41/0414/0230/0000  
LENGTH(AH 2513 BK 3005)


052152 FT 2 0 41022 0 00 0103+40  
 0220/0000 LENGTH(AH 3005 BK 2807)

 0210/1332 BMSBN 41/0414/0210/1320  
2 0 41022 0 00 0088+50  
ROSS RUN  
 0210/1320 BMSBG 41/0414/0210/1320





049345 FT

049345 FT 2 0 41022 0 00 0075+40  
 0210/0000 LENGTH(AH 2807 BK 2424)

046921 FT

046921 FT 2 0 41022 0 00 0051+21  
 0200/0000 LENGTH(AH 2424 BK 2578)

044343 FT

044343 FT 2 0 41022 0 00 0025+48  
 0190/0000 LENGTH(AH 2578 BK 2553)  
RETAINING WALL END  
 0180/1962 BMSID 41/0414/0180/1492  
RETAINING WALL BEGIN  
 0180/1492 BMSID 41/0414/0180/1492  
RETAINING WALL END  
 0180/1471 BMSID 41/0414/0180/1383  
RETAINING WALL BEGIN

DIR: B TOTAL LEN: 23.381 MI.  
LEFT MUN: MCHENRY T

DIST: 03-2 SR: 414  
RIGHT MUN: MCHENRY T

041790 FT

```

FISHER LN
(T758)
1 0 00757 0 01 0398+25 0170/0540
DOCS LN
(T601)
039864 FT
0170/0000

```

037450 FT

034914 FT

0180/1383	BMSID 41/0414/0180/1383
0180/1122	RETAINING WALL END
0180/0922	BMSID 41/0414/0180/0922
0180/0789	RETAINING WALL BEGIN
0180/0745	BMSID 41/0414/0180/0745
0180/0636	RETAINING WALL END
0180/0618	BMSID 41/0414/0180/0618
0180/0063	RETAINING WALL BEGIN
041790 FT	BMSID 41/0414/0180/0000
	BMSSEN 41/0414/0180/0000
	1 0 00757 0 00 0000+00
	MILL RUN
0180/0000	BMSBG 41/0414/0180/0000
	LENGTH(AH 2553 BK 1926)
	MILL RUN RD
	(TWP )
	HIGH ST
0170/1827	(T602)
	OLD STATE RD
0170/0540	(T606)
039864 FT	
0170/0000	LENGTH(AH 1926 BK 2414)
	OLD STATE RD
0160/1193	(T606)
037450 FT	1 0 00757 0 01 0374+27
	VILLAGE: CAMMAL
0160/0000	LENGTH(AH 2414 BK 2536)
034914 FT	1 0 00757 0 01 0349+09
0150/0000	LENGTH(AH 2536 BK 2444)

EXTRACT DATE: 12/28/2024 ROADWAY MANAGEMENT SYSTEM PAGE NUMBER: 146  
PRINT DATE: 12/30/2024 SLD COUNTY/SR - ANNUAL PRINT COUNTY: LYCOMING

DIR: B TOTAL LEN: 23.381 MI. DIST: 03-2 SR: 414  
LEFT MUN: MCHENRY T RIGHT MUN: MCHENRY T

1 0 00757 0 01 0324+82 032470 FT  
HOCKER LN  
(TWP ) 0140/0000

032470 FT

5 0140/0000 LENGTH(AH 2444 BK 2104)

030366 FT

0130/0017 BMS EN 41/0414/0130/0000  
030366 FT 1 0 00757 0 01 0303+92

5 0130/0000 TRUMAN RUN  
BMSBG 41/0414/0130/0000  
LENGTH(AH 2104 BK 2803)  
TRUMAN RUN RD  
0120/2690 (T760)

0120/1634 BMS EN 41/0414/0120/1610  
1 0 00757 0 01 0292+10

0120/1610 BLUESTONE RUN  
BMSBG 41/0414/0120/1610

027563 FT

027563 FT 1 0 00757 0 01 0275+93  
5 0120/0000 LENGTH(AH 2803 BK 2599)

024964 FT

024964 FT 1 0 00757 0 01 0249+95  
5 0110/0000 LENGTH(AH 2599 BK 2491)

022473 FT

022473 FT 1 0 00757 0 01 0225+05

EXTRACT DATE: 12/28/2024 ROADWAY MANAGEMENT SYSTEM PAGE NUMBER: 145  
PRINT DATE: 12/30/2024 SLD COUNTY/SR - ANNUAL PRINT COUNTY: LYCOMING

DIR: B TOTAL LEN: 23.381 MI. DIST: 03-2 SR: 414  
LEFT MUN: MCHENRY T RIGHT MUN: MCHENRY T

0100/0000 LENGTH(AH 2491 BK 2543)

019930 FT

019930 FT 1 0 00757 0 01 0199+63  
0090/0000 LENGTH(AH 2543 BK 2528)

RBR

017402 FT

0080/0021 BMSBN 41/0414/0080/0000  
017402 FT 1 0 00757 0 01 0174+34  
P3  
CALLAHAN RUN  
BMSBG 41/0414/0080/0000  
0080/0000 LENGTH(AH 2528 BK 1900)  
CALLAHAN RUN RD  
(T608)  
0070/1878

RBR

==

015502 FT

015502 FT 1 0 00757 0 01 0155+36  
VILLAGE: JERSEY MILLS  
0070/0000 LENGTH(AH 1900 BK 1744)

0064/1089 BMSBN 41/0414/0064/0691  
0 0 00000 0 00 0000+00  
PINE CREEK

0064/0691 BMSBG 41/0414/0064/0691

013758 FT

013758 FT 0 0 00000 0 00 0000+00  
0064/0000 LENGTH(AH 1744 BK 0943)

SINKING SPRINGS RD  
(FRST)

0060/0476  
012815 FT

==

012815 FT 1 0 00757 0 01 0129+00  
0060/0000 LENGTH(AH 0943 BK 2662)

EXTRACT DATE: 12/28/2024 ROADWAY MANAGEMENT SYSTEM PAGE NUMBER: 144  
PRINT DATE: 12/30/2024 SLD COUNTY/SR - ANNUAL PRINT COUNTY: LYCOMING

DIR: B TOTAL LEN: 23.381 MI. DIST: 03-2 SR: 414  
LEFT MUN: MCHENRY T RIGHT MUN: MCHENRY T

010153 FT

010153 FT 1 0 00757 0 00 0102+61  
S 0050/0000 LENGTH(AH 2662 BK 2770)  
BROWNS RUN  
STRUCTURE LENGTH 19 FT  
0040/2298 BMSID 41/0414/0040/2298  
MCHENRY  
0040/1869 CUMMINGS T

007383 FT

007383 FT 1 0 00757 0 00 0074+32  
S 0040/0000 LENGTH(AH 2770 BK 2397)

004986 FT

004986 FT 1 0 00757 0 00 0050+19  
S 0030/0000 LENGTH(AH 2397 BK 2647)

002339 FT

002339 FT 1 0 00757 0 00 0023+54  
S 0020/0000 LENGTH(AH 2647 BK 2339)

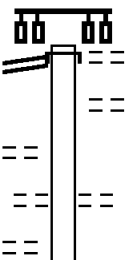
RBR

RBR

1 0 00757 0 00 0000+00 000000 FT  
SR 0044 SH  
(SR0044 SEG 0720/0000) 0010/0000

0010/0471 BMS EN 41/0414/0010/0417  
1 0 00757 0 00 0005+25  
P3  
UPPER PINE BOTTOM RUN  
0010/0417 BMSBG 41/0414/0010/0417  
NC SR 0414 SH  
SR 0044 SH  
000000 FT (SR0044 SEG 0720/0000)  
MFC BEGIN = D  
S 0010/0000 LENGTH(AH 2339 BK 0000)

EXTRACT DATE: 12/28/2024 ROADWAY MANAGEMENT SYSTEM PAGE NUMBER: 143  
 PRINT DATE: 12/30/2024 SLD COUNTY/SR - ANNUAL PRINT COUNTY: LYCOMING  
 DIR: B TOTAL LEN: 10.135 MI. DIST: 03-2 SR: 405  
 LEFT MUN: HUGHESVILLE B RIGHT MUN: HUGHESVILLE B

	053512 FT		053511 FT	
			INTER-AHD	SCHOOL RD
SCHOOL RD				(SR0220 SEG 0420/2745)
(SR0220 SEG 0420/2745)	0250/1818		0250/1818	RACE ST
			0250/1666	(BORO)
SPARTAN AL				MILL ST
(BORO)	0250/1499			(BORO)
			0250/1223	BLUEBERRY AL
ELDERBERRY AL				(BORO)
(BORO)	0250/0969			



EXTRACT DATE: 12/28/2024 ROADWAY MANAGEMENT SYSTEM PAGE NUMBER: 142  
PRINT DATE: 12/30/2024 SLD COUNTY/SR - ANNUAL PRINT COUNTY: LYCOMING

DIR: B TOTAL LEN: 10.135 MI. DIST: 03-2 SR: 405  
LEFT MUN: HUGHESVILLE B RIGHT MUN: HUGHESVILLE B

BORO AL  
(BORO) 0250/0196  
1 0 00019 0 02 0235+20 051694 FT  
WATER ST  
(BORO) 0250/0000

OAK AL  
(BORO) 0240/0348  
1 0 00019 0 02 0220+31 050207 FT  
CEMETERY ST  
(BORO) 0240/0000

MURRAY FARM LN  
(TWP) 0220/0054  
047226 FT

== 0250/0919 ELDERBERRY AL  
== (BORO)  
== 0250/0654 WALNUT ST  
== (BORO)  
== 0250/0330 STRAWBERRY AL  
== (BORO)  
== 051693 FT WATER ST  
== (SR0118 SEG 0010/0000)  
S 0250/0000 LENGTH(AH 1818 BK 1487)  
== CEDAR AL  
== 0240/1159 (BORO)  
== 0240/0761 ACADEMY ST  
== (BORO)  
== 0240/0373 OAK AL  
== (BORO)  
== 0240/0151 PINE AL  
== (BORO)  
== 050206 FT BROADWAY ST  
== (BORO)  
S 0240/0000 LENGTH(AH 1487 BK 1346)  
== HEMLOCK ST  
== 0230/1020 (BORO)  
== 0230/0696 PARK ST  
== (BORO)  
== 0230/0367 HICKORY AL  
== (BORO)  
== 0230/0036 LYCOMING ST  
== (BORO)  
== 048861 FT 1 0 00019 0 02 0206+91  
== 048860 FT NC MA IN ST  
== HUGHESVILLE  
== WOLF T  
S 0230/0000 LENGTH(AH 1346 BK 1635)  
== FAIRGROUND DR  
== 0220/1144 (PRDR)  
== 047225 FT 1 0 00019 0 02 0190+63  
== (APRA) OAK LYNN MANOR  
== (TBK) SR2059 BOAK AV  
== (TB59)  
S 0220/0000 LENGTH(AH 1635 BK 2642)

POE

EXTRACT DATE: 12/28/2024 ROADWAY MANAGEMENT SYSTEM PAGE NUMBER: 141  
PRINT DATE: 12/30/2024 SLD COUNTY/SR - ANNUAL PRINT COUNTY: LYCOMING

DIR: B TOTAL LEN: 10.135 MI. DIST: 03-2 SR: 405  
LEFT MUN: WOLF T RIGHT MUN: WOLF T

ELM DR  
(SR2040 SEG 0070/2472) 0210/1648

MOHAWK DR  
(PRDR) 0210/0870  
044584 FT

PLEASANT PINE DR  
(PRDR) 0200/1193  
PLEASANT PINE DR  
(PRDR) 0200/1053

PRIVATE DR  
(PRDR) 0200/0315  
041322 FT

VAN HORN BL  
(T541) 0190/0601

040344 FT

1 0 00019 0 01 0110+25 039212 FT  
COOKIE DR  
(T700) 0180/0000

POI

POI

POE

0210/0870 (APRA) MILLSTONE MOBILE

044583 FT 1 0 00019 0 02 0164+36  
5 0210/0000 LENGTH(AH 2642 BK 3262)

SAW MILL RD  
(T380)  
WOLF  
0200/1980 MUNCY CREEK T

0200/1372 TROUT POND PR  
(PRDR)

0200/0726 TROUT POND PR  
(PRDR)

0200/0315 (APRA) TRI LATERAL INV  
041321 FT 1 0 00019 0 02 0131+75  
NC TROUT POND BL  
5 0200/0000 LENGTH(AH 3262 BK 0978)

(APRA) LYCOMING VALLEY  
PRIVATE DR  
(PRDR)  
0190/0494  
040343 FT 1 0 00019 0 02 0122+20  
5 0190/0000 LENGTH(AH 0978 BK 1132)

0180/1055 VANDINE LOOP RD  
(T546)  
0180/1011 MEADOWBROOK DR  
(PRDR)

0180/0291 MEADOWBROOK RD  
(T543)  
039211 FT

5 0180/0000 LENGTH(AH 1132 BK 2409)

EXTRACT DATE: 12/28/2024 ROADWAY MANAGEMENT SYSTEM PAGE NUMBER: 140  
PRINT DATE: 12/30/2024 SLD COUNTY/SR - ANNUAL PRINT COUNTY: LYCOMING

DIR: B TOTAL LEN: 10.135 MI. DIST: 03-2 SR: 405  
LEFT MUN: MUNCY CREEK T RIGHT MUN: MUNCY CREEK T

LIME BLUFF RD  
(SR2057 SEG 0010/0000) 0170/1360

CHIPPEWA RD  
(SR2055 SEG 0004/0000) 0170/0499

036803 FT

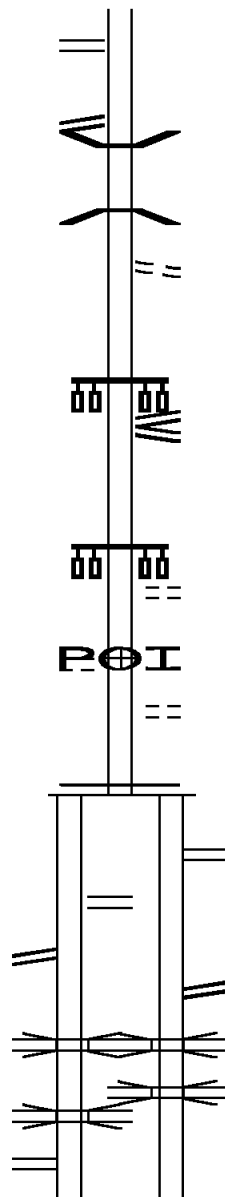
GRIFFITH RD  
(T560) 0164/0496

034086 FT

RAMP H RD  
(SR8022 SEG 0510/1119) 0151/0981  
RAMP F RD  
(SR8022 SEG 0250/0000) 0151/0877

L.R.1073 WB  
OP ID 41/0180/0475/0000 0151/0452

S.R.0180 EB  
OP ID 41/0180/0474/0000 0151/0347  
RAMP E RD  
(SR8022 SEG 0010/1111) 0151/0171



0170/0439 BMS EN 41/0405/0170/0200  
1 0 00019 0 01 0085+80  
MUNCY CREEK  
0170/0200 BMSBG 41/0405/0170/0200  
FROM 0442/0010 SH  
0170/0117 (CONN)  
036802 FT 1 0 00019 0 01 0085+80  
SR 0442 SH  
(SR0442 SEG 0010/0000)

0170/0000 PENN ST  
(SR2044 SEG 0040/3302)  
LENGTH(AH 2409 BK 2717)

0164/1165 MUNCY CREEK BL  
(TWP)

0164/0496 (APRA) MCCORMICK DRAY L  
UNKNOWN RD  
0164/0482 (PRDR)  
034085 FT 0 0 00000 0 00 0000+00  
MFC BEGIN = C  
0164/0000 LENGTH(AH 2717 BK 1348)

0150/0994 RAMP H RD  
(SR8022 SEG 0510/1119)

0150/0832 RAMP G RD  
(SR8022 SEG 0500/0000)  
L.R.1073 WB  
0150/0452 OP ID 41/0180/0475/0000  
S.R.0180 EB  
0150/0348 OP ID 41/0180/0474/0000

032737 FT 1 0 01061 0 00 0000+00

EXTRACT DATE: 12/28/2024 ROADWAY MANAGEMENT SYSTEM PAGE NUMBER: 139  
PRINT DATE: 12/30/2024 SLD COUNTY/SR - ANNUAL PRINT COUNTY: LYCOMING

DIR: B TOTAL LEN: 10.135 MI. DIST: 03-2 SR: 405  
LEFT MUN: MUNCY CREEK T RIGHT MUN: MUNCY CREEK T

0 0 00000 0 00 0000+00 032737 FT  
MFC BEGIN = C  
LENGTH(AH 1349 BK 2176) 0151/0000  
SHADY LN  
(T562) 0130/1962  
LC FROM SHADY LN  
(CONN) 0130/1831

GREEN ST  
(T570) 0130/0653  
030561 FT

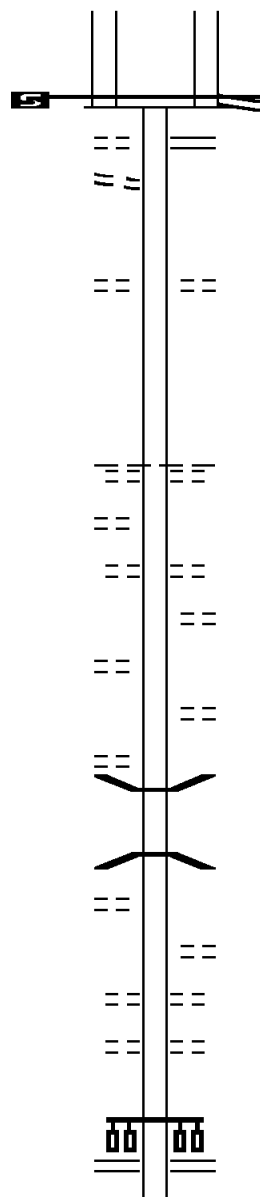
BORO AL  
(BORO) 0120/1931

BORO AL  
(BORO) 0120/1146

BORO AL  
(BORO) 0120/0876

HARMAN AL  
(BORO) 0120/0651

028427 FT



0150/0000

0130/1962

0130/0653

030561 FT

0130/0000

0120/1663

0120/1253

0120/0909

0120/0764

0120/0718

0120/0627

0120/0402

0120/0216

028427 FT

0120/0000

RAMP I RD  
(SR8022 SEG 0750/1006)  
MFC BEGIN = C  
LENGTH(AH 1348 BK 2176)  
RAMP J RD  
(SR8022 SEG 0760/0000)

WILLIAM ST  
(T478)  
1 0 00019 0 00 0021+25  
NC SR 0405 SH  
CHESTNUT ST  
(BORO)  
MUNCY CREEK  
MUNCY B  
LENGTH(AH 2176 BK 2134)

BORO AL  
(BORO)  
BORO AL  
(BORO)

BORO AL  
(BORO)

BMS EN 41/0405/0120/0718  
1 0 00019 0 00 0007+11  
NO UNDERPASS INFORMATION  
BMS BG 41/0405/0120/0718

RITTER AL  
(BORO)  
WASHINGTON ST  
(BORO)  
GREEN AL  
(BORO)

1 0 00019 0 00 0000+00  
MAIN ST  
(SR2014 SEG 0470/1686)

LENGTH(AH 2134 BK 2116)  
MCCARTY AL

EXTRACT DATE: 12/28/2024 ROADWAY MANAGEMENT SYSTEM PAGE NUMBER: 138  
PRINT DATE: 12/30/2024 SLD COUNTY/SR - ANNUAL PRINT COUNTY: LYCOMING

DIR: B TOTAL LEN: 10.135 MI. DIST: 03-2 SR: 405  
LEFT MUN: MUNCY B RIGHT MUN: MUNCY B

BORO AL  
(BORO)

0110/1256

AQUATIC RD  
(T813)

026311 FT

0100/2613

023213 FT

021353 FT

ARMSTRONG RD  
(T536)

0080/1644

BASTIAN RD  
(T803)

0080/0765

1 0 00240 0 00 0235+05 018883 FT  
MUNCY CORRECTIONAL INST  
(GOVT) 0080/0000

== == 0110/1888 (BORO)  
== == MARKET ST  
== == 0110/1670 (BORO)  
== == SHERMAN ST  
== == (BORO)  
== == LUMBER COMPANY RD  
== == (PRDR)  
026311 FT 1 0 00240 0 01 0313+72  
NC WATER ST  
[S] 0110/0000 LENGTH(AH 2116 BK 3098)  
ANGLETOWN RD  
== == 0100/2613 (T568)  
BMSBN 41/0405/0100/0000  
MUNCY  
0100/2134 MUNCY CREEK T  
  
-- -- MUNCY CREEK  
0100/0272 CLINTON T  
023213 FT 1 0 00240 0 00 0299+81  
SUSQUE. RIVER  
[S] 0100/0000 BMSBG 41/0405/0100/0000  
LENGTH(AH 3098 BK 1860)  
  
021353 FT 1 0 00240 0 00 0259+82  
[S] 0090/0000 LENGTH(AH 1860 BK 2470)  
  
[+][+][+][+][+][+][+][+][+][+]  
0080/1731 NORFOLK SOUTHERN  
OVERPASS IS RR X-ING  
  
== ==  
== ==  
018883 FT  
[S] 0080/0000 LENGTH(AH 2470 BK 2590)  
POI (APRA) HALLIBURTON

EXTRACT DATE: 12/28/2024 ROADWAY MANAGEMENT SYSTEM PAGE NUMBER: 137  
PRINT DATE: 12/30/2024 SLD COUNTY/SR - ANNUAL PRINT COUNTY: LYCOMING

DIR: B TOTAL LEN: 10.135 MI. DIST: 03-2 SR: 405  
LEFT MUN: CLINTON T RIGHT MUN: CLINTON T

1 0 00240 0 00 0209+12 016293 FT  
STATE HOME RD  
(T425) 0070/0000

== 0070/1834 BLESSING DR  
(T652)  
== 0070/1064 BISHOP LN  
(PRDR)  
TURKEY RUN  
STRUCTURE LENGTH 26 FT  
BMSID 41/0405/0070/0228  
0070/0228  
016293 FT  
== 0070/0000 LENGTH(AH 2590 BK 3454)  
== 0060/1784 KOPPERS LN  
(PRDR)  
LC FOR KOPPERS LN  
== 0060/1602 (CONN)  
012839 FT  
0060/0000 LENGTH(AH 3454 BK 2463)  
SAEGER STATION RD  
0050/2136 (T421)  
010376 FT  
010376 FT 1 0 00240 0 00 0150+10  
BRICK CHURCH RD  
(T532)  
0050/0000 LENGTH(AH 2463 BK 2532)  
0040/1613 BMSID 41/0405/0040/1590  
1 0 00240 0 00 0140+68  
TR. SUSQUEHAN  
0040/1590 BMSBG 41/0405/0040/1590  
PARK DR  
(T650) 0040/0761 (APRA) LECLERC INC  
007844 FT  
007844 FT 1 0 00240 0 00 0124+84  
0040/0000 LENGTH(AH 2532 BK 2239)

EXTRACT DATE: 12/28/2024 ROADWAY MANAGEMENT SYSTEM PAGE NUMBER: 136  
PRINT DATE: 12/30/2024 SLD COUNTY/SR - ANNUAL PRINT COUNTY: LYCOMING

DIR: B TOTAL LEN: 10.135 MI. DIST: 03-2 SR: 405  
LEFT MUN: CLINTON T RIGHT MUN: CLINTON T

SHERWOOD DR  
(T600)

0030/1021 ==

PUMKIN CENTER RD  
(T530)  
BROUSE RD  
(T538)

005605 FT ==

0030/0000 ==

0020/1953 ==

1 0 00240 0 00 0079+99  
SCHOOL HOUSE RD  
(T101)  
CLINTON  
MONTGOMERY B

003369 FT ==

0020/0000 ==

0010/3272 ==

HIGH ST  
(BORO)  
HEILMAN ST  
(BORO)

0010/1810 ==

0010/1387 ==

000000 FT

000000 FT

005605 FT 1 0 00240 0 00 0102+52  
NC SR 0405 SH  
S 0030/0000 LENGTH(AH 2239 BK 2236)  
SAEGER STATION RD  
(T421)  
0020/1953 BMSSEN 41/0405/0020/1473  
0020/1486 CLINTON  
0020/1484 MONTGOMERY B  
1 0 00240 0 00 0094+86  
0020/1473 TRIBUTARY ADAMS CREEK  
BMSBG 41/0405/0020/1473  
0020/1234 BURLEY DR  
(T531)

003369 FT  
S 0020/0000 LENGTH(AH 2236 BK 3369)  
(APRA) NEWALTA ENVIRONM  
THOMAS AV  
0010/3249 (BORO)

000000 FT 1 0 00240 0 00 0046+36  
NC MO MONTGOMERY ST  
SECOND ST  
(SR0054 SEG 0100/0000)  
INTER-BK MONTGOMERY ST  
(SR0054 SEG 0100/0000)  
S 0010/0000 LTH AH 003369 BK 005742  
000000 FT BK-NORTHUMBERLAND (49)  
7008/0000 LTH AH 005742 BK 000000

EXTRACT DATE: 12/28/2024 ROADWAY MANAGEMENT SYSTEM PAGE NUMBER: 135  
PRINT DATE: 12/30/2024 SLD COUNTY/SR - ANNUAL PRINT COUNTY: LYCOMING  
DIR: B TOTAL LEN: 24.249 MI. DIST: 03-2 SR: 287  
LEFT MUN: PINE T RIGHT MUN: PINE T

128037 FT

128037 FT AH-TIOGA (58)  
INTER-AHD SR 0287 SH  
(SR0287 SEG 0010/0000)  
GRANGER LN  
(T804)

ENGLISH RUN RD  
(T776)

0540/1268

==

1 0 00106 0 00 0582+19 124882 FT  
AIRPORT RD  
(T768)

0540/0000

==

124882 FT

0540/0000 LENGTH(AH 3155 BK 1798)



DIR: B TOTAL LEN: 24.249 MI. DIST: 03-2 SR: 287  
LEFT MUN: PINE T RIGHT MUN: PINE T

EXTRACT DATE: 12/28/2024 ROADWAY MANAGEMENT SYSTEM PAGE NUMBER: 133  
PRINT DATE: 12/30/2024 SLD COUNTY/SR - ANNUAL PRINT COUNTY: LYCOMING

DIR: B TOTAL LEN: 24.249 MI. DIST: 03-2 SR: 287  
LEFT MUN: PINE T RIGHT MUN: PINE T

109799 FT

109799 FT 1 0 00106 0 00 0431+33  
S 0470/0000 LENGTH(AH 2399 BK 2618)

107181 FT

107181 FT 1 0 00106 0 00 0405+17  
S 0460/0000 LENGTH(AH 2618 BK 2494)

104687 FT

104687 FT 1 0 00106 0 00 0380+25  
S 0450/0000 LENGTH(AH 2494 BK 2511)

102176 FT

0440/0590 BMS EN 41/0287/0440/0573  
1 0 00106 0 00 0360+69  
BONNELL RUN  
0440/0573 BMSBG 41/0287/0440/0573  
102176 FT 1 0 00106 0 00 0355+18  
S 0440/0000 LENGTH(AH 2511 BK 2502)

099674 FT

099674 FT 1 0 00106 0 00 0330+28  
S 0430/0000 LENGTH(AH 2502 BK 2514)

EXTRACT DATE: 12/28/2024 ROADWAY MANAGEMENT SYSTEM PAGE NUMBER: 132  
PRINT DATE: 12/30/2024 SLD COUNTY/SR - ANNUAL PRINT COUNTY: LYCOMING

DIR: B TOTAL LEN: 24.249 MI. DIST: 03-2 SR: 287  
LEFT MUN: PINE T RIGHT MUN: PINE T

097160 FT

097160 FT 1 0 00106 0 00 0305+26  
S 0420/0000 LENGTH(AH 2514 BK 2501)

094659 FT

094659 FT 1 0 00106 0 00 0280+37  
S 0410/0000 LENGTH(AH 2501 BK 1771)

092888 FT

0400/0168 FOR SR 0284 AND 0287  
092888 FT (CONN)  
1 0 00106 0 00 0262+75  
SR 0284 SH  
(SR0284 SEG 0010/0000)  
S 0400/0000 LENGTH(AH 1771 BK 3213)

089675 FT

089675 FT 1 0 00106 0 00 0230+30  
S 0390/0000 LENGTH(AH 3213 BK 2475)

1 0 00106 0 00 0205+55 087200 FT  
LITTLE PINE CREEK RD  
(SR4001 SEG 0270/2867) 0380/0000

WESTPHAL RD

087200 FT  
S 0380/0000 LENGTH(AH 2475 BK 2952)  
0370/2581 BMSBN 41/0287/0370/2386  
0 0 00000 0 00 0000+00  
LT PINE CRK  
0370/2386 BMSBG 41/0287/0370/2386

EXTRACT DATE: 12/28/2024 ROADWAY MANAGEMENT SYSTEM PAGE NUMBER: 131  
PRINT DATE: 12/30/2024 SLD COUNTY/SR - ANNUAL PRINT COUNTY: LYCOMING

DIR: B TOTAL LEN: 24.249 MI. DIST: 03-2 SR: 287  
LEFT MUN: PINE T RIGHT MUN: PINE T

(T772)

0370/2333

==

084248 FT

084248 FT 1 0 00106 0 00 0176+15

LICK RUN RD

(SR4006 SEG 0010/0000)

5 0370/0000 LENGTH(AH 2952 BK 2566)

DRAINAGE

STRUCTURE LENGTH 21 FT

0360/2455 BMSID 41/0287/0360/2455

< >

081682 FT

081682 FT 1 0 00106 0 00 0150+28

5 0360/0000 LENGTH(AH 2566 BK 2467)

079215 FT

079215 FT 1 0 00106 0 00 0125+41

5 0350/0000 LENGTH(AH 2467 BK 2774)

1 0 00106 0 00 0097+45 076441 FT  
HUGHES RD  
(SR4003 SEG 0040/2953) 0340/0000

076441 FT

5 0340/0000 LENGTH(AH 2774 BK 2499)

==

EXTRACT DATE: 12/28/2024 ROADWAY MANAGEMENT SYSTEM PAGE NUMBER: 130  
PRINT DATE: 12/30/2024 SLD COUNTY/SR - ANNUAL PRINT COUNTY: LYCOMING

DIR: B TOTAL LEN: 24.249 MI. DIST: 03-2 SR: 287  
LEFT MUN: PINE T RIGHT MUN: PINE T

073942 FT	073942 FT	1 0 00106 0 00 0072+44
	5 0330/0000	LENGTH(AH 2499 BK 1761)
	0320/1612	PINE
		COGAN HOUSE T
	0320/1363	BAKER RD
		(T770)
BAKERS RD		
(SR4013 SEG 0010/0000)	0320/1358	
072181 FT	072181 FT	1 0 00106 0 00 0054+83
	5 0320/0000	LENGTH(AH 1761 BK 2246)
069935 FT	069935 FT	1 0 00106 0 00 0032+41
		FRENCHTOWN RD
	5 0310/0000	(SR4008 SEG 0010/0000)
		LENGTH(AH 2246 BK 3266)
HUNTERS LN		
(PRDR)	0300/0245	
1 0 00106 0 00 0000+00	066669 FT	
HUGHES RD		
(SR4003 SEG 0010/0000)	0300/0000	
065598 FT	065598 FT	1 0 00353 0 02 0689+95
	5 0290/0000	VILLAGE: BROOKSIDE
		LENGTH(AH 1071 BK 2501)
ROB MAR RD		
(PRDR)	0280/1227	

EXTRACT DATE: 12/28/2024 ROADWAY MANAGEMENT SYSTEM PAGE NUMBER: 129  
PRINT DATE: 12/30/2024 SLD COUNTY/SR - ANNUAL PRINT COUNTY: LYCOMING

DIR: B TOTAL LEN: 24.249 MI. DIST: 03-2 SR: 287  
LEFT MUN: COGAN HOUSE T RIGHT MUN: COGAN HOUSE T

063097 FT

063097 FT 1 0 00353 0 02 0664+97  
S 0280/0000 LENGTH(AH 2501 BK 2449)

060648 FT

060648 FT 1 0 00353 0 02 0640+51  
S 0270/0000 LENGTH(AH 2449 BK 2557)

058091 FT

058091 FT 1 0 00353 0 02 0614+97  
S 0260/0000 LENGTH(AH 2557 BK 2299)

055792 FT

055792 FT 1 0 00353 0 02 0592+01  
LAWSHE RUN  
STRUCTURE LENGTH 20 FT  
BMSID 41/0287/0250/0000  
S 0250/0000 LENGTH(AH 2299 BK 2409)

053383 FT

053383 FT 1 0 00353 0 02 0567+80  
COGAN HOUSE  
CUMMINGS T  
S 0240/0000 LENGTH(AH 2409 BK 2218)

051165 FT

051165 FT 1 0 00353 0 02 0545+72

EXTRACT DATE: 12/28/2024 ROADWAY MANAGEMENT SYSTEM PAGE NUMBER: 128  
PRINT DATE: 12/30/2024 SLD COUNTY/SR - ANNUAL PRINT COUNTY: LYCOMING

DIR: B TOTAL LEN: 24.249 MI. DIST: 03-2 SR: 287  
LEFT MUN: CUMMINGS T RIGHT MUN: CUMMINGS T

DAM RUN RD  
(T683)

048184 FT

045502 FT

0200/1783

043594 FT

041100 FT

0230/0000 LENGTH(AH 2218 BK 2981)

FUNSTON RUN  
STRUCTURE LENGTH 16 FT  
0220/2248 BMSID 41/0287/0220/2248

0220/0972 BMSID 41/0287/0220/0922  
1 0 00353 0 02 0520+96  
NO UNDERPASS INFORMATION  
0220/0922 BMSBG 41/0287/0220/0922

048184 FT 1 0 00353 0 02 0511+96  
0220/0000 LENGTH(AH 2981 BK 2682)

CUMMINGS  
0210/1587 MIFFLIN T

045502 FT 1 0 00353 0 02 0489+12  
0210/0000 LENGTH(AH 2682 BK 1908)

043594 FT 1 0 00353 0 02 0470+04  
0200/0000 LENGTH(AH 1908 BK 2494)

041100 FT 1 0 00353 0 02 0445+10  
0190/0000 LENGTH(AH 2494 BK 2536)

0180/1101 BMSID 41/0287/0180/1084  
1 0 00353 0 01 0425+73  
LITTLE HARBOR RUN  
0180/1084 BMSBG 41/0287/0180/1084

EXTRACT DATE: 12/28/2024 ROADWAY MANAGEMENT SYSTEM PAGE NUMBER: 127  
PRINT DATE: 12/30/2024 SLD COUNTY/SR - ANNUAL PRINT COUNTY: LYCOMING

DIR: B TOTAL LEN: 24.249 MI. DIST: 03-2 SR: 287  
LEFT MUN: MIFFLIN T RIGHT MUN: MIFFLIN T

038564 FT

0180/0063 BMS EN 41/0287/0180/0000  
038564 FT 1 0 00353 0 01 0414+99  
SECOND FORK  
BMSBG 41/0287/0180/0000  
5 0180/0000 LENGTH(AH 2536 BK 3005)

035559 FT

035559 FT 1 0 00353 0 01 0384+99  
5 0170/0000 LENGTH(AH 3005 BK 2492)

033067 FT

033067 FT 1 0 00353 0 01 0360+00  
5 0160/0000 LENGTH(AH 2492 BK 2519)

030548 FT

030548 FT 1 0 00353 0 01 0334+94  
5 0150/0000 LENGTH(AH 2519 BK 2501)

028047 FT

0140/0791 BMS EN 41/0287/0140/0705  
1 0 00353 0 01 0316+53  
LARRY'S CRK  
0140/0705 BMSBG 41/0287/0140/0705  
028047 FT 1 0 00353 0 01 0310+00  
5 0140/0000 LENGTH(AH 2501 BK 1961)



EXTRACT DATE: 12/28/2024 ROADWAY MANAGEMENT SYSTEM PAGE NUMBER: 126  
PRINT DATE: 12/30/2024 SLD COUNTY/SR - ANNUAL PRINT COUNTY: LYCOMING

DIR: B TOTAL LEN: 24.249 MI. DIST: 03-2 SR: 287  
LEFT MUN: MIFFLIN T RIGHT MUN: MIFFLIN T

JOES RUN RD  
(T645)

026086 FT

0120/0395  
025327 FT

WATER ST ET  
(BORO)

0100/1725

019901 FT

1 0 00353 0 00 0190+25 019042 FT

0130/0097 BMS EN 41/0287/0130/0000  
026086 FT 1 0 00353 0 01 0290+21  
SECOND FORK  
BMSBG 41/0287/0130/0000  
5 0130/0000 LENGTH(AH 1961 BK 0759)

025327 FT 1 0 00353 0 01 0282+47  
DOCHTER RD  
(T643)  
5 0120/0000 LENGTH(AH 0759 BK 2641)  
LC FOR DOCHTER RD  
(CONN)  
MIFFLIN  
0110/2143  
0110/2097 SALLADASBURG B

022686 FT 1 0 00353 0 00 0228+07  
CHURCH ST  
(BORO)  
5 0110/0000 LENGTH(AH 2641 BK 2785)

0100/1716 WATER ST  
0100/1409 (BORO)  
BMS EN 41/0287/0100/1251  
1 0 00353 0 00 0211+41  
LARRYS CREEK  
0100/1251 BMSBG 41/0287/0100/1251

019901 FT 1 0 00353 0 00 0198+85  
SALLADASBURG  
MIFFLIN T  
5 0100/0000 LENGTH(AH 2785 BK 0859)  
0090/0409 BMS EN 41/0287/0090/0397  
1 0 00353 0 00 0194+26  
TR LARRYS CR  
0090/0397 BMSBG 41/0287/0090/0397  
SR 0973 SH  
0090/0305 (SR0973 SEG 0140/0000)  
019042 FT

EXTRACT DATE: 12/28/2024 ROADWAY MANAGEMENT SYSTEM PAGE NUMBER: 125  
PRINT DATE: 12/30/2024 SLD COUNTY/SR - ANNUAL PRINT COUNTY: LYCOMING

DIR: B TOTAL LEN: 24.249 MI. DIST: 03-2 SR: 287  
LEFT MUN: MIFFLIN T RIGHT MUN: MIFFLIN T

SR 0973 SH  
(SR0973 SEG 0134/0675) 0090/0000

POE

0090/0000 LENGTH(AH 0859 BK 1384)  
(APRA) SALLADASBURG ELE  
SALLADASBURG EL. SCH. D  
(PRDR)

017658 FT

017658 FT 1 0 00353 0 00 0175+77  
0080/0000 LENGTH(AH 1384 BK 2675)

ZINCK RD  
(T358)

0070/1508

014983 FT

014983 FT 1 0 00353 0 00 0150+00  
0070/0000 LENGTH(AH 2675 BK 1990)

ZINCK RD  
(T358)

0060/0842

012993 FT

0060/0842 ZINCK RD  
(T358)  
012993 FT 1 0 00353 0 00 0129+68  
0060/0000 LENGTH(AH 1990 BK 3172)  
COREY LN  
(PRDR)  
COLE LN  
(PRDR)

009821 FT

0050/0171 BMS EN 41/0287/0050/0159  
1 0 00353 0 00 0099+69  
TR LARRYS CR  
0050/0159 BMSBG 41/0287/0050/0159  
009821 FT 1 0 00353 0 00 0098+10  
MIFFLIN  
PIATT T  
0050/0000 LENGTH(AH 3172 BK 1608)

008213 FT

008213 FT 1 0 00353 0 00 0081+74  
LARRYVILLE RD

EXTRACT DATE: 12/28/2024 ROADWAY MANAGEMENT SYSTEM PAGE NUMBER: 124  
PRINT DATE: 12/30/2024 SLD COUNTY/SR - ANNUAL PRINT COUNTY: LYCOMING

DIR: B TOTAL LEN: 24.249 MI. DIST: 03-2 SR: 287  
LEFT MUN: PIATT T RIGHT MUN: PIATT T

LOSCH LN  
(T338)

LC TO PLANK RD  
(CONN)  
PLANK RD  
(T361)

TO 0220/0091 SH  
(CONN)

005798 FT

0020/0471  
003249 FT

0020/0000

0010/3047

0010/0219  
000000 FT

(T365)  
S 0040/0000 LENGTH(AH 1608 BK 2415)  
0030/1756 BMS EN 41/0287/0030/1648  
1 0 00353 0 00 0057+99  
LARRYS CREEK  
0030/1648 BMSBG 41/0287/0030/1648  
CANOE RUN RD  
0030/1585 (T818)  
LARRYVILLE RD  
0030/0686 (T365)  
OLD FORGE HILL RD  
0030/0140 (T371)  
005798 FT 1 0 00353 0 00 0057+99  
S 0030/0000 LENGTH(AH 2415 BK 2549)

003249 FT 1 0 00353 0 00 0031+74  
VILLAGE: LARRYVILLE  
S 0020/0000 LENGTH(AH 2549 BK 3249)

TRIB TO LARRYS CREEK  
STRUCTURE LENGTH 15 FT  
0010/1176 BMSID 41/0287/0010/1176

FROM 0220/0101 SH  
0010/0245 (CONN)

000000 FT 1 0 00353 0 00 0000+00  
NC SR 0287 SH  
SR 0220 SH  
(SR0220 SEG 0100/0000)  
(SR0220 SEG 0101/0000)

MFC BEGIN = C  
S 0010/0000 LENGTH(AH 3249 BK 0000)

EXTRACT DATE: 12/28/2024 ROADWAY MANAGEMENT SYSTEM PAGE NUMBER: 123  
PRINT DATE: 12/30/2024 SLD COUNTY/SR - ANNUAL PRINT COUNTY: LYCOMING  
DIR: B TOTAL LEN: 9.043 MI. DIST: 03-2 SR: 284  
LEFT MUN: JACKSON T RIGHT MUN: JACKSON T

047747 FT



047747 FT  
INTER-AHD SR 1009 SH  
(SR1009 SEG 0010/0000)  
RAMP A RD  
0170/2112 (SR8013 SEG 0750/0874)

EXTRACT DATE: 12/28/2024 ROADWAY MANAGEMENT SYSTEM PAGE NUMBER: 122  
PRINT DATE: 12/30/2024 SLD COUNTY/SR - ANNUAL PRINT COUNTY: LYCOMING

DIR: B TOTAL LEN: 9.043 MI. DIST: 03-2 SR: 284  
LEFT MUN: JACKSON T RIGHT MUN: JACKSON T

045635 FT

045635 FT 1 0 00535 0 00 0456+83  
S 0170/0000 LENGTH(AH 2112 BK 1853)

043782 FT

0160/0877 OP ID SR 0015  
S.R. 0015  
0160/0661 OP ID 41/0015/1770/0655  
RAMP C RD  
0160/0449 (SR8013 SEG 0500/1306)  
RAMP D RD  
0160/0198 (SR8013 SEG 0250/0000)  
0160/0021 BMS EN 41/0284/0160/0000  
043782 FT 1 0 00535 0 00 0438+18  
STEAM VALLEY  
BMSBG 41/0284/0160/0000  
S 0160/0000 LENGTH(AH 1853 BK 3261)  
HOMER HOLLOW RD  
0150/3129 (T806)

040521 FT

040521 FT 1 0 00535 0 00 0405+58  
S 0150/0000 LENGTH(AH 3261 BK 3120)

0140/2101 GLADYS LN  
(PRDR)  
0140/1941 SCHMOUDER DR  
(PRDR)

037401 FT

037401 FT 1 0 00535 0 00 0374+38  
S 0140/0000 LENGTH(AH 3120 BK 2426)

EXTRACT DATE: 12/28/2024 ROADWAY MANAGEMENT SYSTEM PAGE NUMBER: 121  
PRINT DATE: 12/30/2024 SLD COUNTY/SR - ANNUAL PRINT COUNTY: LYCOMING

DIR: B TOTAL LEN: 9.043 MI. DIST: 03-2 SR: 284  
LEFT MUN: JACKSON T RIGHT MUN: JACKSON T

034975 FT

034975 FT 1 0 00535 0 00 0350+12  
S 0130/0000 LENGTH(AH 2426 BK 2922)

032053 FT

032053 FT 1 0 00535 0 00 0320+70  
JACKSON  
PINE T  
S 0120/0000 LENGTH(AH 2922 BK 3077)

028976 FT

028976 FT 1 0 00535 0 00 0290+07  
S 0110/0000 LENGTH(AH 3077 BK 3222)

025754 FT

0100/0031 BMS EN 41/0284/0100/0000  
025754 FT 1 0 00535 0 00 0257+83  
FLICKS RUN  
BMSBG 41/0284/0100/0000  
S 0100/0000 LENGTH(AH 3222 BK 3251)

EXTRACT DATE: 12/28/2024 ROADWAY MANAGEMENT SYSTEM PAGE NUMBER: 120  
PRINT DATE: 12/30/2024 SLD COUNTY/SR - ANNUAL PRINT COUNTY: LYCOMING

DIR: B TOTAL LEN: 9.043 MI. DIST: 03-2 SR: 284  
LEFT MUN: PINE T RIGHT MUN: PINE T

022503 FT

022503 FT 1 0 00535 0 00 0225+34  
S 0090/0000 LENGTH(AH 3251 BK 2916)

019587 FT

019587 FT 1 0 00535 0 00 0196+18  
S 0080/0000 LENGTH(AH 2916 BK 0872)  
0074/0457 BMSSEN 41/0284/0074/0361  
0 0 00000 0 00 0000+00

018715 FT

0074/0361 BMSBG 41/0284/0074/0361  
018715 FT 0 0 00000 0 00 0000+00  
S 0074/0000 LENGTH(AH 0872 BK 2400)

016315 FT

0070/0078 BMSSEN 41/0284/0070/0000  
016315 FT 1 0 00535 0 00 0163+25  
BLACKS CREEK  
S 0070/0000 BMSBG 41/0284/0070/0000  
LENGTH(AH 2400 BK 2275)

014040 FT

014040 FT 1 0 00535 0 00 0140+90  
S 0060/0000 LENGTH(AH 2275 BK 2051)

011989 FT

011989 FT 1 0 00535 0 00 0120+39  
S 0050/0000 LENGTH(AH 2051 BK 0999)

TEXAS CREEK RD  
(T782)

0042/0802

0042/0682 BMSSEN 41/0284/0042/0558

EXTRACT DATE: 12/28/2024 ROADWAY MANAGEMENT SYSTEM PAGE NUMBER: 119  
PRINT DATE: 12/30/2024 SLD COUNTY/SR - ANNUAL PRINT COUNTY: LYCOMING

DIR: B TOTAL LEN: 9.043 MI. DIST: 03-2 SR: 284  
LEFT MUN: PINE T RIGHT MUN: PINE T

010990 FT

0 0 00000 0 00 0000+00  
TEXAS CREEK  
0042/0558 BMSBG 41/0284/0042/0558  
010990 FT 0 0 00000 0 00 0000+00  
S 0042/0000 LENGTH(AH 0999 BK 1959)

009031 FT

009031 FT 1 0 00535 0 00 0090+18  
S 0040/0000 LENGTH(AH 1959 BK 3006)

006025 FT

006025 FT 1 0 00535 0 00 0060+12  
S 0030/0000 LENGTH(AH 3006 BK 2998)

003027 FT

003027 FT 1 0 00535 0 00 0030+27  
S 0020/0000 LENGTH(AH 2998 BK 3027)

FOR SR 0284 AND 0287  
(CONN)

0010/0185

1 0 00535 0 00 0000+00 000000 FT  
SR 0287 SH  
(SR0287 SEG 0400/0000) 0010/0000


0010/0673 BMSBN 41/0284/0010/0624  
1 0 00535 0 00 0005+96  
BONNELL RUN  
0010/0624 BMSBG 41/0284/0010/0624

NC SR 0284 SH  
SR 0287 SH  
000000 FT (SR0287 SEG 0400/0000)  
MFC BEGIN = D  
S 0010/0000 LENGTH(AH 3027 BK 0000)



EXTRACT DATE: 12/28/2024 ROADWAY MANAGEMENT SYSTEM PAGE NUMBER: 118  
PRINT DATE: 12/30/2024 SLD COUNTY/SR - ANNUAL PRINT COUNTY: LYCOMING  
DIR: B TOTAL LEN: 4.903 MI. DIST: 03-2 SR: 239  
LEFT MUN: FRANKLIN T RIGHT MUN: FRANKLIN T

SR 0042 SH 025888 FT  
(SR0042 SEG 0130/0000) 0102/3457



025888 FT  
INTER-AHD SR 0042 SH  
0102/3457 (SR0042 SEG 0130/0000)

EXTRACT DATE: 12/28/2024 ROADWAY MANAGEMENT SYSTEM PAGE NUMBER: 117  
PRINT DATE: 12/30/2024 SLD COUNTY/SR - ANNUAL PRINT COUNTY: LYCOMING

DIR: B TOTAL LEN: 4.903 MI. DIST: 03-2 SR: 239  
LEFT MUN: FRANKLIN T RIGHT MUN: FRANKLIN T

022431 FT

022431 FT 1 0 00321 0 00 0224+83  
S 0102/0000 LENGTH(AH 3457 BK 2204)

020227 FT

020227 FT 1 0 00321 0 00 0202+59  
S 0092/0000 LENGTH(AH 2204 BK 3171)  
FRANKLIN  
0082/2819 JORDAN T

1 0 00321 0 00 0170+59 017056 FT  
MORDAN HOLLOW RD  
(SR2079 SEG 0040/3079) 0082/0000

017056 FT  
S 0082/0000 LENGTH(AH 3171 BK 2024)

UNKNOWN RD  
(PRDR)  
LC FOR UNKNOWN RD  
(CONN)

0072/0505  
0072/0466  
015032 FT

015032 FT 1 0 00321 0 00 0150+40  
S 0072/0000 VILLAGE: LUNGERVILLE  
LENGTH(AH 2024 BK 1861)

1 0 00321 0 00 0131+83 013171 FT  
BRADLEY RD  
(T746) 0062/0000

013171 FT  
S 0062/0000 LENGTH(AH 1861 BK 2926)

EXTRACT DATE: 12/28/2024 ROADWAY MANAGEMENT SYSTEM PAGE NUMBER: 116  
PRINT DATE: 12/30/2024 SLD COUNTY/SR - ANNUAL PRINT COUNTY: LYCOMING

DIR: B TOTAL LEN: 4.903 MI. DIST: 03-2 SR: 239  
LEFT MUN: JORDAN T RIGHT MUN: JORDAN T

010245 FT

010245 FT 1 0 00321 0 00 0102+59  
S 0052/0000 LENGTH(AH 2926 BK 2956)

WOODS RD  
(T748)

0042/1140 ==

1 0 00321 0 00 0073+00 007289 FT  
BOUDMAND RD  
(T750) 0042/0000 ==

007289 FT

S 0042/0000 LENGTH(AH 2956 BK 2414)

1 0 00321 0 00 0048+79 004875 FT  
PETERMAN RD  
(T752) 0032/0000 ==

004875 FT

S 0032/0000 LENGTH(AH 2414 BK 2381)

002494 FT

002494 FT 1 0 00321 0 00 0024+48  
S 0022/0000 LENGTH(AH 2381 BK 2494)

TO 0118/0380 SH  
(CONN)

0012/0082 ==

0012/0125 FROM 0118/0010 SH  
(CONN)

1 0 00321 0 00 0000+00 000000 FT  
LAIRDSVILLE RD  
(SR0118 SEG 0380/2734) 0012/0000

NC SR 0239 SH  
LAIRDSVILLE RD  
(SR0118 SEG 0010/0000)  
INTER-BK SR 0239/0250 SH  
(SR0239 SEG 0250/3292)  
000000 FT MFC BEGIN = D  
BK-COLUMBIA (19)  
S 0012/0000 LENGTH(AH 2494 BK 0000)

EXTRACT DATE: 12/28/2024 ROADWAY MANAGEMENT SYSTEM PAGE NUMBER: 115  
PRINT DATE: 12/30/2024 SLD COUNTY/SR - ANNUAL PRINT COUNTY: LYCOMING  
DIR: N TOTAL LEN: 29.609 MI. DIST: 03-2 SR: 220  
LEFT MUN: PENN T RIGHT MUN: PENN T

156335 FT

156325 FT AH-SULLIVAN (56)  
INTER-AHD SR 0220 SH  
0660/1786 (SR0220 SEG 0010/0000)

154549 FT

154539 FT 1 0 00019 0 05 0792+00  
MONTAGUE HILL RD  
(T702)  
5 0660/0000 LENGTH(AH 1786 BK 1849)

1 0 00019 0 05 0773+72 152700 FT

0650/0386 STRAWBRIDGE HILL RD  
152690 FT (T700)

EXTRACT DATE: 12/28/2024 ROADWAY MANAGEMENT SYSTEM PAGE NUMBER: 114  
PRINT DATE: 12/30/2024 SLD COUNTY/SR - ANNUAL PRINT COUNTY: LYCOMING

DIR: N TOTAL LEN: 29.609 MI. DIST: 03-2 SR: 220  
LEFT MUN: PENN T RIGHT MUN: PENN T

EDKIN HILL RD  
(SR2085 SEG 0010/0000) 0650/0000

0650/0000 LENGTH(AH 1849 BK 2835)

149865 FT

149855 FT 1 0 00019 0 05 0745+45  
0640/0000 LENGTH(AH 2835 BK 2487)

147378 FT

147368 FT 1 0 00019 0 05 0720+64  
0630/0000 LENGTH(AH 2487 BK 2486)

144892 FT

GOOSE CREEK  
STRUCTURE LENGTH 8 FT  
BMSID 41/0220/0620/0992  
144882 FT 1 0 00019 0 05 0695+85  
(TURNBK) HOLMES HOLLOW R  
(TWP)  
0620/0000 LENGTH(AH 2486 BK 2045)

142847 FT

142837 FT 1 0 00019 0 05 0675+19  
0610/0000 LENGTH(AH 2045 BK 2512)

140335 FT

0600/0152 BMS EN 41/0220/0600/0000  
PENN  
0600/0068 SHREWSBURY T  
140325 FT 1 0 00019 0 05 0649+79

DIR: N TOTAL LEN: 29.609 MI. DIST: 03-2 SR: 220  
LEFT MUN: PENN T RIGHT MUN: PENN T

EXTRACT DATE: 12/28/2024 ROADWAY MANAGEMENT SYSTEM PAGE NUMBER: 112  
PRINT DATE: 12/30/2024 SLD COUNTY/SR - ANNUAL PRINT COUNTY: LYCOMING

DIR: N TOTAL LEN: 29.609 MI. DIST: 03-2 SR: 220  
LEFT MUN: SHREWSBURY T RIGHT MUN: SHREWSBURY T

1 0 00019 0 04 0504+74 125823 FT  
HIGHLAND LAKE RD  
(SR2081 SEG 0010/0000) 0540/0000

BIG RUN RD  
(T658)

124767 FT  
0530/0000

122356 FT

119860 FT

117530 FT

==

0540/2802 BARTO HOLLOW RD  
(T650)

0540/0135 BMSEN 41/0220/0540/0114  
0 0 00000 0 00 0000+00  
FOX RUN  
0540/0114 BMSBG 41/0220/0540/0114  
125813 FT

0540/0000 LENGTH(AH 3180 BK 1056)  
0530/0508 BMSEN 41/0220/0530/0465  
1 0 00019 0 04 0498+51  
BIG RUN  
0530/0465 BMSBG 41/0220/0530/0465  
1 0 00019 0 04 0494+53  
124757 FT  
VILLAGE: TIVOLA  
0530/0000 LENGTH(AH 1056 BK 2411)

122346 FT 1 0 00019 0 04 0470+35  
0520/0000 LENGTH(AH 2411 BK 2496)

119850 FT 1 0 00019 0 04 0445+32  
0510/0000 LENGTH(AH 2496 BK 2330)

117520 FT 1 0 00019 0 04 0421+95  
NC SR 0220 SH  
ROARING RUN

EXTRACT DATE: 12/28/2024 ROADWAY MANAGEMENT SYSTEM PAGE NUMBER: 111  
PRINT DATE: 12/30/2024 SLD COUNTY/SR - ANNUAL PRINT COUNTY: LYCOMING

DIR: N TOTAL LEN: 29.609 MI. DIST: 03-2 SR: 220  
LEFT MUN: SHREWSBURY T RIGHT MUN: SHREWSBURY T

ROARING RUN RD  
(T656)

0490/1847

115560 FT

LAUREL RUN RD  
(SR0864 SEG 0310/0641)

0480/0997

BENNETT LN  
(BORO)

0480/0283

113048 FT

111447 FT

110760 FT

5 0500/0000

0490/1296

115550 FT

5 0490/0000

0480/1614

0480/1544

0480/0997

0480/0458

0480/0179

113038 FT

5 0480/0000

0474/1483

0474/1263

0474/0863

5 0474/0000

110750 FT

5 0472/0000

STRUCTURE LENGTH 16 FT  
BMSID 41/0220/0500/0000  
LENGTH(AH 2330 BK 1970)

SHREWSBURY  
PICTURE ROCKS B

1 0 00019 0 04 0402+45  
WATER ST  
(BORO)

LENGTH(AH 1970 BK 2512)

LADDER AL  
(BORO)  
FACTORY ST  
(BORO)  
ELM ST  
(BORO)  
BANK AL  
(BORO)

CENTER ST  
(BORO)  
1 0 00019 0 03 0375+45  
WATER ST  
(BORO)

LENGTH(AH 2512 BK 1601)  
BMSID 41/0220/0474/1263  
0 0 00000 0 00 0000+00

MUNCY CREEK  
BMSBG 41/0220/0474/1263  
NUNN LN  
(BORO)

1 0 00019 0 03 0360+82  
TAYLOR HILL RD  
(BORO)

LENGTH(AH 1601 BK 0687)

0 0 00000 0 00 0000+00  
NC MAIN ST

PICTURE ROCKS

WOLF T  
LENGTH(AH 0687 BK 3214)



DIR: N TOTAL LEN: 29.609 MI. DIST: 03-2 SR: 220  
LEFT MUN: WOLF T RIGHT MUN: WOLF T

EXTRACT DATE: 12/28/2024 ROADWAY MANAGEMENT SYSTEM PAGE NUMBER: 109  
PRINT DATE: 12/30/2024 SLD COUNTY/SR - ANNUAL PRINT COUNTY: LYCOMING

DIR: N TOTAL LEN: 29.609 MI. DIST: 03-2 SR: 220  
LEFT MUN: WOLF T RIGHT MUN: WOLF T

FOR SR 0220S TO 0220S  
(CONN)

0420/2562

MAIN ST  
(SR0405 SEG 0250/1818)  
WOLF  
HUGHESVILLE B

0420/2745  
RAILROAD ST  
(BORO)  
BROAD ST  
(BORO)

0420/1792  
HUGHESVILLE  
WOLF T

098052 FT

098042 FT 1 0 00355 0 02 0269+46  
5 0420/0000 LENGTH(AH 2976 BK 2296)

095756 FT

095746 FT 1 0 00355 0 02 0246+65  
LIME BLUFF RD  
5 0410/0000 (SR2057 SEG 0070/2531)  
LENGTH(AH 2296 BK 2773)

CHEL DR  
(PRDR)  
CHEL DR  
(PRDR)

0400/2056

0400/1939

0400/1733 SLOWHAND DR  
(TWP)

(TBK) SR 2057 WOLF RUN  
(T857)

0400/1219

0400/1068 BMS EN 41/0220/0400/1035  
1 0 00355 0 02 0229+28  
WOLF RUN  
0400/1035 BMSBG 41/0220/0400/1035

092983 FT

092973 FT 1 0 00355 0 02 0214+34  
5 0400/0000 LENGTH(AH 2773 BK 2332)

HIGHLAND DR  
(T869)

0390/1850

EXTRACT DATE: 12/28/2024 ROADWAY MANAGEMENT SYSTEM PAGE NUMBER: 108  
PRINT DATE: 12/30/2024 SLD COUNTY/SR - ANNUAL PRINT COUNTY: LYCOMING

DIR: N TOTAL LEN: 29.609 MI. DIST: 03-2 SR: 220  
LEFT MUN: WOLF T RIGHT MUN: WOLF T

	090651 FT		090641 FT	1 0 00355 0 02 0186+86
				WOLF
				MUNCY T
			5 0390/0000	LENGTH(AH 2332 BK 1359)
AUCHMUTY RD				
(T515)	0380/0612	=		
	089292 FT		089282 FT	1 0 00355 0 01 0175+42
			5 0380/0000	LENGTH(AH 1359 BK 1671)
	087621 FT		087611 FT	1 0 00355 0 01 0161+35
			5 0370/0000	LENGTH(AH 1671 BK 2322)
	085299 FT		085289 FT	1 0 00355 0 01 0141+80
				WHITE OAK RN
				STRUCTURE LENGTH 12 FT
				BMSID 41/0220/0360/0000
			5 0360/0000	LENGTH(AH 2322 BK 1916)
RABBIT TOWN RD				
(SR2053 SEG 0050/0000)	0350/0540	=	0350/0540	BEACON LIGHT RD
	083383 FT		083373 FT	(SR2053 SEG 0050/0000)
			5 0350/0000	1 0 00355 0 01 0123+00
VILLAGE RD	0340/1702	=		LENGTH(AH 1916 BK 2206)
(T854)				
LC FOR VILLAGE RD	0340/1252	=		
(CONN)				
	081177 FT		081167 FT	1 0 00355 0 00 0095+17
				NARBER FRY RD
				(T513)
			5 0340/0000	LENGTH(AH 2206 BK 2644)

DIR: N TOTAL LEN: 29.609 MI. DIST: 03-2 SR: 220  
LEFT MUN: MUNCY T RIGHT MUN: MUNCY T

EXTRACT DATE: 12/28/2024 ROADWAY MANAGEMENT SYSTEM PAGE NUMBER: 106  
PRINT DATE: 12/30/2024 SLD COUNTY/SR - ANNUAL PRINT COUNTY: LYCOMING

DIR: N TOTAL LEN: 29.609 MI. DIST: 03-2 SR: 220  
LEFT MUN: WILLIAMSPORT C RIGHT MUN: WILLIAMSPORT C

BMS EN 41/0220/0301/0000 0301/0133 0300/0129 BMS EN 41/0220/0300/0000  
1 0 01073 0 00 0200+56 073183 FT 073189 FT 1 0 01073 0 00 0200+66  
ARCH STREET ARCH STREET  
BMS BG 41/0220/0301/0000 BMS BG 41/0220/0300/0000  
LENGTH(AH 1793 BK 2606) 0301/0000 0300/0000 LENGTH(AH 1803 BK 2634)

1 0 01073 0 00 0174+52 070577 FT 070555 FT 1 0 01073 0 00 0174+94  
LENGTH(AH 2606 BK 2391) 0291/0000 0290/0000 LENGTH(AH 2634 BK 2444)  
CROSSOVER RD CROSSOVER RD  
(CONN) 0281/2300 0280/2336 (CONN)

FOX HOLLOW R FOX HOLLOW R  
STRUCTURE LENGTH 18 FT STRUCTURE LENGTH 18 FT  
BMS ID 41/0220/0280/1694 0281/1651 0280/1694 BMS ID 41/0220/0280/1694  
RAMP B-3 RD RAMP B-4 RD  
(SR8032 SEG 0500/0000) 0281/1150 (SR8032 SEG 0750/0740)

REACH ROAD REACH ROAD  
OP ID 41/3034/0010/0000 0281/0369 0280/0370 OP ID 41/3034/0010/0000  
1 0 01073 0 00 0150+54 068186 FT 068111 FT 1 0 01073 0 00 0150+58  
LENGTH(AH 2391 BK 2566) 0281/0000 0280/0000 LENGTH(AH 2444 BK 2584)  
RAMP B-1 RD RAMP B-2 RD  
(SR8032 SEG 0250/0734) 0271/2200 (SR8032 SEG 0010/0000)

CROSSOVER RD CROSSOVER RD  
(CONN) 0271/0646 0270/0646 (CONN)  
1 0 01073 0 00 0124+80 065620 FT 065527 FT 1 0 01073 0 00 0124+82  
LENGTH(AH 2566 BK 2534) 0271/0000 0270/0000 LENGTH(AH 2584 BK 2518)

1 0 01073 0 00 0099+39 063086 FT 063009 FT 1 0 01073 0 00 0099+72

EXTRACT DATE: 12/28/2024 ROADWAY MANAGEMENT SYSTEM PAGE NUMBER: 105  
PRINT DATE: 12/30/2024 SLD COUNTY/SR - ANNUAL PRINT COUNTY: LYCOMING

DIR: N TOTAL LEN: 29.609 MI. DIST: 03-2 SR: 220  
LEFT MUN: WILLIAMSPORT C RIGHT MUN: WILLIAMSPORT C

LENGTH(AH 2534 BK 2498) 0261/0000 5 0260/0000 LENGTH(AH 2518 BK 2506)

DAUGHERTY'S  
STRUCTURE LENGTH 24 FT  
BMSID 41/0220/0250/0618 0251/0633

1 0 01073 0 00 0074+34 060588 FT  
LENGTH(AH 2498 BK 2456) 0251/0000 5  
WILLIAMSPORT  
WOODWARD T 0241/1908

CROSSOVER RD  
(CONN) 0241/1243

1 0 01073 0 00 0049+70 058132 FT  
LENGTH(AH 2456 BK 2751) 0241/0000 5

BMSSEN 41/0220/0231/1220 0231/1501  
1 0 01073 0 00 0034+35  
OTHER RR  
BMSBG 41/0220/0231/1220 0231/1220  
BMSSEN 41/0220/0231/0639 0231/0728  
1 0 01073 0 00 0028+51  
TWP. RT. 331  
BMSBG 41/0220/0231/0639 0231/0639  
BMSSEN 41/0220/0231/0000 0231/0082  
1 0 01073 0 00 0022+14 055381 FT  
NO UNDERPASS INFORMATION  
BMSBG 41/0220/0231/0000  
LENGTH(AH 2751 BK 2279) 0231/0000 5

RAMP A-2 RD  
(SR8030 SEG 0250/0478) 0221/1083

1 0 01073 0 00 0000+00 053102 FT  
CROSSOVER RD  
(CONN)

DAUGHERTY'S  
STRUCTURE LENGTH 24 FT  
BMSID 41/0220/0250/0618 0250/0618

060503 FT 1 0 01073 0 00 0074+74  
5 0250/0000 LENGTH(AH 2506 BK 2503)  
WILLIAMSPORT  
WOODWARD T 0240/1941

CROSSOVER RD  
(CONN) 0240/1259

058000 FT 1 0 01073 0 00 0049+79  
5 0240/0000 LENGTH(AH 2503 BK 2707)

0230/1428 BMSSEN 41/0220/0230/1135  
1 0 01073 0 00 0033+05  
OTHER RR  
0230/1135 BMSBG 41/0220/0230/1135  
0230/0751 BMSSEN 41/0220/0230/0662  
1 0 01073 0 00 0022+19  
TWP. RT. 331  
0230/0662 BMSBG 41/0220/0230/0662  
0230/0084 BMSSEN 41/0220/0230/0000  
055293 FT 1 0 01073 0 00 0022+19  
NO UNDERPASS INFORMATION  
5 0230/0000 BMSBG 41/0220/0230/0000  
LENGTH(AH 2707 BK 2288)

0220/1070 RAMP A-1 RD  
(SR8030 SEG 0010/0000)

053005 FT 1 0 01073 0 00 0000+00  
CROSSOVER RD  
(CONN)

EXTRACT DATE: 12/28/2024 ROADWAY MANAGEMENT SYSTEM PAGE NUMBER: 104  
PRINT DATE: 12/30/2024 SLD COUNTY/SR - ANNUAL PRINT COUNTY: LYCOMING

DIR: N TOTAL LEN: 29.609 MI. DIST: 03-2 SR: 220  
LEFT MUN: WOODWARD T RIGHT MUN: WOODWARD T

LENGTH(AH 2279 BK 2209) 0221/0000 5 0220/0000 LENGTH(AH 2288 BK 2254)

1 0 00023 0 03 0532+60 050893 FT LOON JUGHANDLE RD (SR9408 SEG 0010/0000) LENGTH(AH 2209 BK 2599) 0211/0000 5	0210/0522 050751 FT	LOON JUGHANDLE RD (SR9408 SEG 0010/0580) 1 0 00023 0 03 0531+76 LOON JUGHANDLE RD (SR9408 SEG 0010/0000) LENGTH(AH 2254 BK 2567) GRANDVIEW JUGHANDLE RD (SR9409 SEG 0010/0000)
TO 9409/0010 SH (CONN) GRANDVIEW JUGHANDLE RD (SR9409 SEG 0010/0000) GRANDVIEW JUGHANDLE RD (SR9409 SEG 0010/0254)	0201/2527 0201/2451 0201/2309	0200/2436
GRANDVIEW RD (T400)	0201/1280 ==	
TO 3013/0010 SH (CONN) 1 0 00023 0 03 0501+35 048294 FT QUENESHUKNEY RD (SR3013 SEG 0004/0000) FRONT ST (TWP) LENGTH(AH 2599 BK 3048) 0201/0000 5 QUENESHUKNEY RD (SR3013 SEG 0005/0000) 0191/2969 BMSSEN 41/0220/0190/2984 0191/2850 1 0 00023 0 03 0498+83 NO UNDERPASS INFORMATIO BMSBG 41/0220/0190/2984 0191/2731	048184 FT	1 0 00023 0 03 0500+52 QUENESHUKNEY RD (SR3013 SEG 0004/0000) FRONT ST (TWP) LENGTH(AH 2567 BK 3093) BMSSEN 41/0220/0190/2984 1 0 00023 0 03 0468+10 NO UNDERPASS INFORMATIO BMSBG 41/0220/0190/2984 FRONT ST (TWP)
1 0 00023 0 03 0468+40 045246 FT LC TO FRONT ST	045091 FT	1 0 00023 0 03 0468+10 LC FROM FRONT ST

EXTRACT DATE: 12/28/2024 ROADWAY MANAGEMENT SYSTEM PAGE NUMBER: 103  
PRINT DATE: 12/30/2024 SLD COUNTY/SR - ANNUAL PRINT COUNTY: LYCOMING

DIR: N TOTAL LEN: 29.609 MI. DIST: 03-2 SR: 220  
LEFT MUN: WOODWARD T RIGHT MUN: WOODWARD T

(CONN) LENGTH(AH 3048 BK 3204) 0191/0000	==	==	5 0190/0000	(CONN) LENGTH(AH 3093 BK 3094) FRONT ST (TWP )
			0180/3030	
FOR SR 0220S TO 0220N (CONN) 0181/1186	==			
	==		0180/1142	FOR SR 0220S TO SR 0220 (CONN)
FOR SR 0220N TO 0220S (CONN) 0181/1032	==			
	==		0180/1010	FOR SR 0220N TO SR 0220 (CONN)
			041997 FT	1 0 00023 0 03 0435+15 (APRA) CARPENTERS M H P CARPENTERS PARK RD (PRDR)
1 0 00023 0 03 0435+81 042042 FT LENGTH(AH 3204 BK 2787) 0181/0000		POI=	5 0180/0000	LENGTH(AH 3094 BK 2813)
NORTHWAY RD (T372) 0171/1619	==			
			0170/1493	WATER ST (PRDR)
TRB.SUSQ.RVR STRUCTURE LENGTH 12 FT BMSID 41/0220/0170/1180 0171/1216	> <		0170/1180	TRB.SUSQ.RVR STRUCTURE LENGTH 12 FT BMSID 41/0220/0170/1180
DOME LN (PRDR) 0171/1026	==			
			0170/0880	CROSSOVER RD (CONN)
CROSSOVER RD (CONN) 0171/0866				
			039184 FT	1 0 00023 0 03 0410+63 BROWNS LN (T373)
1 0 00023 0 03 0411+36 039255 FT LENGTH(AH 2787 BK 1698) 0171/0000		==	5 0170/0000	LENGTH(AH 2813 BK 1709) SIGN: CENTER MOUNTD BMSID 41/0220/0160/1265 YOUNGS EAST JUGHANDLE R (SR9406 SEG 0010/0825)
			0160/1265	
			0160/0693	
1 0 00023 0 03 0394+16 037557 FT			037475 FT	1 0 00023 0 03 0393+56



EXTRACT DATE: 12/28/2024 ROADWAY MANAGEMENT SYSTEM PAGE NUMBER: 102  
PRINT DATE: 12/30/2024 SLD COUNTY/SR - ANNUAL PRINT COUNTY: LYCOMING

DIR: N TOTAL LEN: 29.609 MI. DIST: 03-2 SR: 220  
LEFT MUN: WOODWARD T RIGHT MUN: WOODWARD T

YOUNGS EAST JUGHANDLE R (SR9406 SEG 0010/0000) LENGTH(AH 1698 BK 2043) 0161/0000	==	==	5 0160/0000	YOUNGS EAST JUGHANDLE R (SR9406 SEG 0010/0000) LENGTH(AH 1709 BK 2042) TO 9406/0010 SH (CONN)
			==	0150/1937
HARVEST JUGHANDLE RD (SR9407 SEG 0010/0000) 0151/1025	==			
			0150/1015	HARVEST JUGHANDLE RD (SR9407 SEG 0010/0000)
HARVEST JUGHANDLE RD (SR9407 SEG 0010/0302) 0151/0873	==			
		POI=	0150/0305	(APRA) HARVEST MOON M H PRIVATE DR
		POI=	0150/0175	(PRDR)
1 0 00023 0 03 0373+74 035514 FT LENGTH(AH 2043 BK 1864) 0151/0000	==		035433 FT 5 0150/0000	(APRA) HARVEST MOON M H PRIVATE DR (PRDR) 1 0 00023 0 03 0373+15 LENGTH(AH 2042 BK 1853)
HARVEST ST (T412) 0141/0719	==			
TO 3007/0055 SH				
(CONN) 0141/0221	==			
TO 3007/0060 SH				
(CONN) 0141/0088	==			
			0140/0082	PINE RUN RD
1 0 00023 0 03 0355+10 033650 FT			033580 FT	(SR3007 SEG 0054/0061)
PINE RUN RD				1 0 00023 0 03 0354+62
(SR3007 SEG 0060/0000)				PINE RUN RD
PINE RUN RD				(SR3007 SEG 0060/0000)
(SR3007 SEG 0055/0045)				PINE RUN RD
LENGTH(AH 1864 BK 2040) 0141/0000	==		5 0140/0000	(SR3007 SEG 0055/0045)
			0130/1963	LENGTH(AH 1853 BK 2048)
				TO 3007/0050 SH (CONN)
PINE RUN RD				
(SR3007 SEG 0061/0000) 0131/1960	==			
			0130/1853	TO 3007/0060 SH (CONN)
BMS EN 41/0220/0131/1220 0131/1265	==		0130/1209	BMS EN 41/0220/0130/1165
WOODWARD				WOODWARD
PIATT T 0131/1241	==		0130/1186	PIATT T
1 0 00023 0 03 0334+83				1 0 00023 0 03 0345+80
PINE RUN				PINE RUN
BMSBG 41/0220/0131/1220 0131/1220	==		0130/1165	BMSBG 41/0220/0130/1165

EXTRACT DATE: 12/28/2024 ROADWAY MANAGEMENT SYSTEM PAGE NUMBER: 101  
PRINT DATE: 12/30/2024 SLD COUNTY/SR - ANNUAL PRINT COUNTY: LYCOMING

DIR: N TOTAL LEN: 29.609 MI. DIST: 03-2 SR: 220  
LEFT MUN: PIATT T RIGHT MUN: PIATT T

TO SR 9404/0010 SH (CONN) 1 0 00023 0 03 0334+83 031610 FT WAGNERS RD (T346) YOUNGS W JUGHANDLE RD (SR9404 SEG 0010/0000) LENGTH(AH 2040 BK 2140) 0131/0000	==	0130/0342 YOUNGS W JUGHANDLE RD (SR9404 SEG 0010/0439)
	==	031532 FT 1 0 00023 0 03 0334+09 WAGNERS RD (T346)
	==	YOUNGS W JUGHANDLE RD (SR9404 SEG 0010/0000) LENGTH(AH 2048 BK 2194) TO 9404/0010 SH (CONN) LC TO WAGNERS RD (CONN)
CHRISTIANS RD (T355) 0121/1485	==	0130/0000
CHRISTIANS RD (T355) 0121/0467	==	0120/2136
1 0 00023 0 03 0313+43 029470 FT LENGTH(AH 2140 BK 1671) 0121/0000	==	0120/1993
	==	029338 FT 1 0 00023 0 03 0312+47 LEVEL CORNERS RD (T826)
1 0 00023 0 03 0296+62 027799 FT SPOOK HOLLOW RD (SR3009 SEG 0010/0000) LENGTH(AH 1671 BK 1740) 0115/0000	==	0120/0000 LENGTH(AH 2194 BK 1658)
	==	027680 FT 1 0 00023 0 03 0295+62 LENGTH(AH 1658 BK 1867) HUFFMAN RD (T363)
1 0 00023 0 03 0278+47 026059 FT MARTINS RD (T363) LENGTH(AH 1740 BK 3096) 0111/0000	==	0110/1291
MARTINS RD (T363) FOR SR 0220N TO 0220S (CONN) 0105/2241	==	025813 FT 1 0 00023 0 03 0277+43 HUFFMAN RD (T363)
0105/2085	==	0110/0000 LENGTH(AH 1867 BK 2920)
	==	0104/1976 FOR SR 0220N TO 0220S (CONN) LC FOR MARTINS RD

EXTRACT DATE: 12/28/2024 ROADWAY MANAGEMENT SYSTEM PAGE NUMBER: 100  
PRINT DATE: 12/30/2024 SLD COUNTY/SR - ANNUAL PRINT COUNTY: LYCOMING

DIR: N TOTAL LEN: 29.609 MI. DIST: 03-2 SR: 220  
LEFT MUN: PIATT T RIGHT MUN: PIATT T

1 0 00023 0 03 0242+47 022963 FT  
FOR SR 0220S TO 0220N  
(CONN)  
LENGTH(AH 3096 BK 1118) 0105/0000  
BMS EN 41/0220/0100/0422 0101/0537  
1 0 00023 0 03 0237+02  
LARRY'S CK.  
BMS BG 41/0220/0100/0422 0101/0440  
TO 0287/0010 SH  
(CONN) 0101/0255

1 0 00023 0 03 0237+02 021845 FT  
SR 0287 SH  
(SR0287 SEG 0010/0000)  
LENGTH(AH 1118 BK 1522) 0101/0000  
FROM 0287/0010 SH  
(CONN) 0091/1399

PLANK RD  
(T361)  
OTHER  
OVERPASS IS RR X-ING 0091/1125  
0091/0952

1 0 00023 0 03 0221+80 020323 FT  
LENGTH(AH 1522 BK 1766) 0091/0000

1 0 00023 0 02 0203+34 018557 FT  
LENGTH(AH 1766 BK 2835) 0081/0000

STEWARDS RUN  
STRUCTURE LENGTH 18 FT  
BMS ID 41/0220/0070/2075 0071/2079

0104/1906 (CONN)

022893 FT 1 0 00023 3 00 0000+00  
FOR SR 0220S TO 0220N  
(CONN)  
LENGTH(AH 2920 BK 1068)  
BMS EN 41/0220/0100/0422  
1 0 00023 3 00 0241+37  
LARRY'S CK.  
BMS BG 41/0220/0100/0422

0104/0000  
0100/0518  
0100/0421  
0100/0234  
021825 FT  
FROM 0287/0010 SH  
(CONN)  
1 0 00023 0 03 0237+02  
SR 0287 SH  
(SR0287 SEG 0010/0000)

0100/0000 LENGTH(AH 1068 BK 1636)  
TO 0287/0010 SH  
(CONN)  
0090/1511

OTHER  
OVERPASS IS RR X-ING 0090/1093

020189 FT 1 0 00023 0 03 0220+66  
0090/0000 LENGTH(AH 1636 BK 1682)

018507 FT 1 0 00023 0 02 0203+34  
0080/0000 LENGTH(AH 1682 BK 2798)

0070/2131 SR 3030 SH  
(SR3030 SEG 0030/0320)  
STEWARDS RUN  
STRUCTURE LENGTH 18 FT  
0070/2075 BMS ID 41/0220/0070/2075

EXTRACT DATE: 12/28/2024 ROADWAY MANAGEMENT SYSTEM PAGE NUMBER: 99  
PRINT DATE: 12/30/2024 SLD COUNTY/SR - ANNUAL PRINT COUNTY: LYCOMING

DIR: N TOTAL LEN: 29.609 MI. DIST: 03-2 SR: 220  
LEFT MUN: PIATT T RIGHT MUN: PIATT T

1 0 01044 0 00 0155+15 015722 FT  
LENGTH(AH 2835 BK 2481) 0071/0000 S  
CROSSOVER RD  
(CONN) 0061/2361  
SIGN STRUCTURE  
BMSID 41/0220/0061/1900 0061/1900  
RAMP P & NP RD  
(SR8028 SEG 0500/0000) 0061/1298

RAMP NP & N RD  
(SR8028 SEG 0510/1276) 0061/0328  
1 0 01044 0 00 0130+45 013241 FT  
SR 44  
OP ID 41/0044/0454/0997  
LENGTH(AH 2481 BK 2538) 0061/0000 S  
PIATT  
PORTER T 0051/2417  
NICE HOLLOW  
STRUCTURE LENGTH 14 FT  
BMSID 41/0220/0050/1987 0051/1987

1 0 01044 0 00 0104+76 010703 FT  
LENGTH(AH 2538 BK 2789) 0051/0000 S  
BMS EN 41/0220/0041/1967 0041/2335  
PORTER  
JERSEY SHORE B 0041/2182  
JERSEY SHORE  
PORTER T 0041/2119  
1 0 01044 0 00 0096+90  
OTHER RR  
BMSBG 41/0220/0041/1967 0041/1967

1 0 01044 0 00 0077+46 007914 FT  
LENGTH(AH 2789 BK 2768) 0041/0000 S

015709 FT 1 0 01044 0 00 0154+89  
S 0070/0000 LENGTH(AH 2798 BK 2470)  
CROSSOVER RD  
0060/2355 (CONN)

0060/0538 RAMP M RD  
(SR8028 SEG 0780/0623)

013239 FT 1 0 01044 0 00 0130+19  
SR 44  
S 0060/0000 OP ID 41/0044/0454/0997  
LENGTH(AH 2470 BK 2551)  
PIATT  
0050/2424 PORTER T  
NICE HOLLOW  
STRUCTURE LENGTH 14 FT  
0050/1987 BMSID 41/0220/0050/1987  
0050/1783 RAMP L RD  
(SR8028 SEG 0010/0000)

010688 FT 1 0 01044 0 00 0105+10  
S 0050/0000 LENGTH(AH 2551 BK 2787)  
PORTER  
0040/2256 JERSEY SHORE B  
0040/2254 BMS EN 41/0220/0040/1886

0040/2033 JERSEY SHORE  
PORTER T  
1 0 01044 0 00 0095+75  
OTHER RR  
0040/1886 BMSBG 41/0220/0040/1886

007901 FT 1 0 01044 0 00 0077+70  
S 0040/0000 LENGTH(AH 2787 BK 2773)

EXTRACT DATE: 12/28/2024 ROADWAY MANAGEMENT SYSTEM PAGE NUMBER: 98  
PRINT DATE: 12/30/2024 SLD COUNTY/SR - ANNUAL PRINT COUNTY: LYCOMING

DIR: N TOTAL LEN: 29.609 MI. DIST: 03-2 SR: 220  
LEFT MUN: PORTER T RIGHT MUN: PORTER T

CROSSOVER RD  
(CONN) 0031/2685

RAMP H RD  
(SR8026 SEG 0500/0000) 0031/1100

SR 3027  
OP ID 41/3027/0020/0000 0031/0499  
1 0 01044 0 00 0050+37 005146 FT  
LENGTH(AH 2768 BK 2520) 0031/0000  
RAMP F RD  
(SR8026 SEG 0250/0815) 0021/2201

NICHOLS RUN  
STRUCTURE LENGTH 19 FT  
BMSID 41/0220/0020/1185 0021/1213  
BMSEN 41/0220/0021/0984 0021/1024  
1 0 01044 0 00 0034+67  
SR 3005  
BMSBG 41/0220/0021/0984 0021/0984

1 0 01044 0 00 0025+70 002626 FT  
LENGTH(AH 2520 BK 2626) 0021/0000

CROSSOVER RD  
(CONN) 0011/1011

PINE CREEK RAIL TR  
OP ID 41/7935/5112/1674 0011/0818  
BMSEN 41/0220/0011/0000 0011/0422  
PORTER  
PINE CREEK T 0011/0212

1 0 01044 0 00 0000+00 000000 FT  
NC SR 0220 SH  
FRANK D O'REILLY HW INTER-BK  
(SR0220 SEG 0361/3447)  
PINE CREEK  
BMSBG 41/0220/0011/0000  
MFC BEGIN = B  
LENGTH(AH 2626 BK 0000) 0011/0000

0030/2677 CROSSOVER RD  
(CONN)

0030/1047 RAMP G RD  
(SR8026 SEG 0750/0549)  
SR 3027  
OP ID 41/3027/0020/0000  
1 0 01044 0 00 0050+43  
005128 FT  
0030/0000 LENGTH(AH 2773 BK 2496)

0020/2060 RAMP E RD  
(SR8026 SEG 0010/0000)

NICHOLS RUN  
STRUCTURE LENGTH 19 FT  
BMSID 41/0220/0020/1185  
BMSEN 41/0220/0020/0944  
1 0 01044 0 00 0034+56  
SR 3005  
BMSBG 41/0220/0020/0944

002632 FT 1 0 01044 0 00 0025+88  
0020/0000 LENGTH(AH 2496 BK 2632)

0010/0996 CROSSOVER RD  
(CONN)

PINE CREEK RAIL TR  
OP ID 41/7935/5112/1674  
BMSEN 41/0220/0010/0000  
PORTER  
PINE CREEK T

1 0 01044 0 00 0000+00  
NC SR 0220 SH  
FRANK D O'REILLY HW  
(SR0220 SEG 0360/3186)  
PINE CREEK  
BMSBG 41/0220/0010/0000  
MFC BEGIN = B  
BK-CLINTON (18)  
0010/0000 LENGTH(AH 2632 BK 0000)

EXTRACT DATE: 12/28/2024 ROADWAY MANAGEMENT SYSTEM PAGE NUMBER: 97  
 PRINT DATE: 12/30/2024 SLD COUNTY/SR - ANNUAL PRINT COUNTY: LYCOMING  
 DIR: B TOTAL LEN: 9.643 MI. DIST: 03-2 SR: 184  
 LEFT MUN: COGAN HOUSE T RIGHT MUN: COGAN HOUSE T

STEAM MILL RD  
(T622)

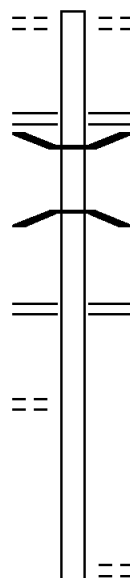
050915 FT  
0234/2876

LANE RD  
(T624)

0234/1026

048039 FT

047552 FT



050915 FT  
0234/2876

STEAM VALLEY RD

(T623)  
 RAMP D  
 (SR8021 SEG 0750/0000)  
 RAMP A  
 (SR8021 SEG 0010/0950)  
 BMS EN 41/0184/0234/2245  
 0 0 00000 0 00 0000+00  
 S. R. 0015 NORTH  
 0234/2245 BMSBG 41/0184/0234/2245  
 RAMP C RD  
 (SR8021 SEG 0500/1205)  
 RAMP B RD  
 (SR8021 SEG 0250/0000)

048039 FT  
 0234/0000  
 047552 FT

0 0 00000 0 00 0000+00  
 LENGTH(AH 2876 BK 0487)  
 1 0 00353 0 08 1236+35  
 COGAN HOUSE RD  
 (TBC)

EXTRACT DATE: 12/28/2024 ROADWAY MANAGEMENT SYSTEM PAGE NUMBER: 96  
PRINT DATE: 12/30/2024 SLD COUNTY/SR - ANNUAL PRINT COUNTY: LYCOMING

DIR: B TOTAL LEN: 9.643 MI. DIST: 03-2 SR: 184  
LEFT MUN: COGAN HOUSE T RIGHT MUN: COGAN HOUSE T

ANDERSON LN  
(TWP )

0212/1955 ==

0222/0000 LENGTH(AH 0487 BK 2293)

045259 FT

BEECH RIDGE RD  
(T845)

0202/1989 ==

045259 FT 2 0 41040 0 02 0290+12  
0212/0000 LENGTH(AH 2293 BK 2479)

042780 FT

042780 FT 2 0 41040 0 02 0264+60  
0202/0000 LENGTH(AH 2479 BK 2574)

PINE LN  
(TWP )

0192/0757 ==

040206 FT

040206 FT 2 0 41040 0 02 0238+21  
0192/0000 LENGTH(AH 2574 BK 2344)

ALDER LN  
(TWP )

0182/2304 ==

== 0182/1150 CEMETERY RD  
(T800)

037862 FT

037862 FT 2 0 41040 0 02 0213+87  
0182/0000 LENGTH(AH 2344 BK 1282)  
TAYLOR RD  
0172/1145 (T798)

036580 FT

036580 FT 2 0 41040 0 01 0203+17  
0172/0000 LENGTH(AH 1282 BK 2242)

EXTRACT DATE: 12/28/2024 ROADWAY MANAGEMENT SYSTEM PAGE NUMBER: 95  
PRINT DATE: 12/30/2024 SLD COUNTY/SR - ANNUAL PRINT COUNTY: LYCOMING

DIR: B TOTAL LEN: 9.643 MI. DIST: 03-2 SR: 184  
LEFT MUN: COGAN HOUSE T RIGHT MUN: COGAN HOUSE T

DAYS RD  
(T796)

0162/0176 ==  
034338 FT

034338 FT 2 0 41040 0 01 0180+75  
WOLFE RUN RD  
(T841)

== 0162/0000 LENGTH(AH 2242 BK 2284)

2 0 41040 0 01 0158+02 032054 FT  
POST RD  
(T794)

0152/0000 ==

032054 FT

0152/0000 LENGTH(AH 2284 BK 2577)

029477 FT

==

0142/0427 ROSS RD  
029477 FT (TWP)  
2 0 41040 0 01 0132+13

0142/0000 LENGTH(AH 2577 BK 0963)

028514 FT

028514 FT 2 0 41040 0 00 0119+64  
0132/0000 LENGTH(AH 0963 BK 2368)

026146 FT

026146 FT 2 0 41040 0 00 0095+79  
0122/0000 LENGTH(AH 2368 BK 2584)

023562 FT

023562 FT 2 0 41040 0 00 0069+82  
0112/0000 LENGTH(AH 2584 BK 2034)



EXTRACT DATE: 12/28/2024 ROADWAY MANAGEMENT SYSTEM PAGE NUMBER: 94  
PRINT DATE: 12/30/2024 SLD COUNTY/SR - ANNUAL PRINT COUNTY: LYCOMING

DIR: B TOTAL LEN: 9.643 MI. DIST: 03-2 SR: 184  
LEFT MUN: COGAN HOUSE T RIGHT MUN: COGAN HOUSE T

021528 FT

==

021528 FT 2 0 41040 0 00 0049+37  
CALDWELL RD  
(T619)

5 0102/0000 LENGTH(AH 2034 BK 2478)

019050 FT

019050 FT 2 0 41040 0 00 0024+47  
5 0092/0000 LENGTH(AH 2478 BK 2418)

016632 FT

016145 FT

016632 FT 2 0 41040 0 00 0000+00  
5 0082/0000 LENGTH(AH 2418 BK 0487)  
016145 FT 2 0 41040 1 00 0000+00

COGAN HOUSE RD  
(TBC)  
CAMPBELL RD  
(T784)

==

5 0072/0000 LENGTH(AH 0487 BK 3304)

1 0 00353 0 02 0831+50 012841 FT  
LICK RUN RD  
(SR4006 SEG 0070/1675) 0060/0000

==

012841 FT

5 0060/0000 LENGTH(AH 3304 BK 3117)

FRENCHTOWN RD  
(SR4008 SEG 0040/2859) 0050/1536

==

EXTRACT DATE: 12/28/2024 ROADWAY MANAGEMENT SYSTEM PAGE NUMBER: 93  
PRINT DATE: 12/30/2024 SLD COUNTY/SR - ANNUAL PRINT COUNTY: LYCOMING

DIR: B TOTAL LEN: 9.643 MI. DIST: 03-2 SR: 184  
LEFT MUN: COGAN HOUSE T RIGHT MUN: COGAN HOUSE T

009724 FT

009724 FT 1 0 00353 0 02 0799+77  
S 0050/0000 LENGTH(AH 3117 BK 2591)

007133 FT

007133 FT 1 0 00353 0 02 0774+47  
HARMAN RD  
(T613)  
S 0040/0000 LENGTH(AH 2591 BK 2397)

004736 FT

004736 FT 1 0 00353 0 02 0750+43  
VILLAGE: WHITE PINE  
S 0030/0000 LENGTH(AH 2397 BK 2514)

002222 FT

002222 FT 1 0 00353 0 02 0725+21  
S 0020/0000 LENGTH(AH 2514 BK 1961)

000261 FT

0010/0019 BMS EN 41/0184/0010/0000  
000261 FT 1 0 00353 0 02 0705+53

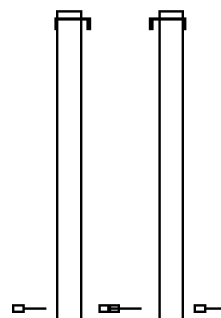
000000 FT

TR. SECOND FK  
BMSBG 41/0184/0010/0000  
S 0010/0000 LENGTH(AH 1961 BK 0261)  
000000 FT 0 0 00000 0 00 0000+00  
NC BE ECH GROVE RD  
SR 0287 SH  
(SR0287 SEG 0300/0296)  
MFC BEGIN = D  
S 0004/0000 LENGTH(AH 0261 BK 0000)

EXTRACT DATE: 12/28/2024 ROADWAY MANAGEMENT SYSTEM PAGE NUMBER: 92  
PRINT DATE: 12/30/2024 SLD COUNTY/SR - ANNUAL PRINT COUNTY: LYCOMING  
DIR: E TOTAL LEN: 19.498 MI. DIST: 03-2 SR: 180  
LEFT MUN: MUNCY CREEK T RIGHT MUN: MUNCY CREEK T

AH-NORTHUMBERLAND (49) 102952 FT  
SR 0180 SH INTER-AHD  
(SR0180 SEG 0505/0000) 0501/3305

102921 FT  
INTER-AHD SR 0180 SH  
0500/3431 (SR0180 SEG 0504/0000)



1 0 01073 0 01 1210+79 099647 FT  
MILEPOST 010.00

099490 FT 1 0 01073 0 01 1210+82  
MILEPOST 010.00

DIR: E TOTAL LEN: 19.498 MI. DIST: 03-2 SR: 180  
LEFT MUN: MUNCY CREEK T RIGHT MUN: MUNCY CREEK T

LENGTH(AH 3305 BK 1850) 0501/0000 CROSSOVER RD (CONN) 0495/1514		0500/0000 LENGTH(AH 3431 BK 1975) CROSSOVER RD (CONN) 0494/1624 RAMP A RD (SR8024 SEG 0750/1104) 0494/1026
RAMP B RD (SR8024 SEG 0500/0000) 0495/0977		0494/0110 BMSSEN 41/0180/0494/0000 097515 FT 1 0 01073 0 01 1191+18
BMSSEN 41/0180/0495/0000 0495/0110 1 0 01073 0 01 1192+11 097797 FT SR 2014 BMSBG 41/0180/0495/0000 LENGTH(AH 1850 BK 3398) 0495/0000		0494/0000 BMSBG 41/0180/0494/0000 LENGTH(AH 1975 BK 3328)
1 0 01073 0 01 1158+17 094399 FT MILEPOST 011.00 LENGTH(AH 3398 BK 2786) 0491/0000		094187 FT 1 0 01073 0 01 1157+97 MILEPOST 011.00 LENGTH(AH 3328 BK 2675) 0490/0000
GLADE RUN STRUCTURE LENGTH 33 FT BMSID 41/0180/0484/1166 0485/1166		GLADE RUN STRUCTURE LENGTH 33 FT BMSID 41/0180/0484/1166 0484/1166
1 0 01073 0 01 1130+34 091613 FT LENGTH(AH 2786 BK 2498) 0485/0000		091512 FT 1 0 01073 0 01 1131+28 0484/0000 LENGTH(AH 2675 BK 2495)
BMSSEN 41/0180/0481/0632 0481/0740 1 0 01073 0 01 1111+70 S.R. 2061 BMSBG 41/0180/0481/0632 0481/0632		0480/0744 BMSSEN 41/0180/0480/0636 1 0 01073 0 01 1112+39 S.R. 2061 BMSBG 41/0180/0480/0636
1 0 01073 0 01 1105+40 089115 FT MILEPOST 012.00 LENGTH(AH 2498 BK 2983) 0481/0000 CROSSOVER RD		089017 FT 1 0 01073 0 01 1106+00 MILEPOST 012.00 LENGTH(AH 2495 BK 2917) CROSSOVER RD

EXTRACT DATE: 12/28/2024 ROADWAY MANAGEMENT SYSTEM PAGE NUMBER: 90  
PRINT DATE: 12/30/2024 SLD COUNTY/SR - ANNUAL PRINT COUNTY: LYCOMING

DIR: E TOTAL LEN: 19.498 MI. DIST: 03-2 SR: 180  
LEFT MUN: MUNCY CREEK T RIGHT MUN: MUNCY CREEK T

(CONN)	0475/2895		0474/2838 (CONN)
BMS EN 41/0180/0475/1373 0475/1521 1 0 01073 0 01 1089+35 S.R. 2044 BMS BG 41/0180/0475/1373 0475/1373			0474/1520 BMS EN 41/0180/0474/1381 1 0 01073 0 01 1090+58 S.R. 2044 BMS BG 41/0180/0474/1381 RAMP J RD (SR8022 SEG 0760/1193)
RAMP H RD (SR8022 SEG 0510/0000) 0475/0983			0474/1144 (SR8022 SEG 0760/1193)
RAMP G RD (SR8022 SEG 0500/0973) 0475/0386 BMS EN 41/0180/0475/0000 0475/0184 1 0 01073 0 01 1075+55 086132 FT S.R. 0405 SB BMS BG 41/0180/0475/0000 LENGTH(AH 2983 BK 2297) 0475/0000			0474/0483 RAMP I RD (SR8022 SEG 0750/0000)
RAMP F RD (SR8022 SEG 0250/0971) 0471/1570			0474/0184 BMS EN 41/0180/0474/0000 086100 FT 1 0 01073 0 01 1076+77 S.R. 0405 SB BMS BG 41/0180/0474/0000 LENGTH(AH 2917 BK 2254) SIGN: CANTILEVER BMS ID 41/0180/0470/1884
1 0 01073 0 01 1052+64 083835 FT MILEPOST 013.00 LENGTH(AH 2297 BK 2561) 0471/0000 CROSSOVER RD (CONN) 0465/2253			0470/1884 BMS ID 41/0180/0470/1884
			0470/1190 RAMP E RD (SR8022 SEG 0010/0000)
			SIGN: 3 CHORD TRUSS BMS ID 41/0180/0470/0235 1 0 01073 0 01 1054+16 MILEPOST 013.00 LENGTH(AH 2254 BK 2565) CROSSOVER RD (CONN) 0464/2262
BMS EN 41/0180/0465/0000 0465/0214 1 0 01073 0 01 1027+09 081274 FT MUNCY CREEK BMS BG 41/0180/0465/0000 LENGTH(AH 2561 BK 2711) 0465/0000			0470/0235 BMS ID 41/0180/0470/0235 083846 FT 1 0 01073 0 01 1054+16 MILEPOST 013.00 LENGTH(AH 2254 BK 2565) CROSSOVER RD (CONN) 0464/2262
S.R. 2053 OP ID 41/2053/0010/1138 0461/1599			0464/0214 BMS EN 41/0180/0464/0000 081281 FT 1 0 01073 0 01 1028+42 MUNCY CREEK BMS BG 41/0180/0464/0000 LENGTH(AH 2565 BK 2711)
			S.R. 2053 OP ID 41/2053/0010/1138

EXTRACT DATE: 12/28/2024 ROADWAY MANAGEMENT SYSTEM PAGE NUMBER: 89  
PRINT DATE: 12/30/2024 SLD COUNTY/SR - ANNUAL PRINT COUNTY: LYCOMING

DIR: E TOTAL LEN: 19.498 MI. DIST: 03-2 SR: 180  
LEFT MUN: MUNCY CREEK T RIGHT MUN: MUNCY CREEK T

1 0 01073 0 01 0999+92 078563 FT  
MILEPOST 014.00  
LENGTH(AH 2711 BK 2645) 0461/0000  
MUNCY CREEK  
MUNCY T 0455/2180

BMS EN 41/0180/0455/1107 0455/1200  
1 0 01073 0 01 0984+51  
WOLF CREEK  
BMS BG 41/0180/0455/1107 0455/1107

1 0 01073 0 01 0973+42 075918 FT  
LENGTH(AH 2645 BK 2634) 0455/0000

CROSSOVER RD  
(CONN) 0451/0975  
SIGN: 3 CHORD TRUSS  
BMS ID 41/0180/0451/0425 0451/0425  
1 0 01073 0 01 0947+05 073284 FT  
MILEPOST 015.00  
LENGTH(AH 2634 BK 2664) 0451/0000  
RAMP C RD  
(SR8020 SEG 0500/0000) 0445/2163

BMS EN 41/0180/0445/0979 0445/1171  
1 0 01073 0 01 0930+18  
SR 220  
BMS BG 41/0180/0445/0979 0445/0979

RAMP D RD  
(SR8020 SEG 0250/1080) 0445/0142  
1 0 01073 0 01 0920+40 070620 FT  
LENGTH(AH 2664 BK 2624) 0445/0000

078570 FT 1 0 01073 0 01 1001+35  
MILEPOST 014.00  
LENGTH(AH 2711 BK 2671)  
MUNCY CREEK  
MUNCY T 0454/2400

0454/1258 BMS EN 41/0180/0454/1161  
1 0 01073 0 01 0986+27  
WOLF RUN  
0454/1161 BMS BG 41/0180/0454/1161

075899 FT 1 0 01073 0 01 0974+71  
0454/0000 LENGTH(AH 2671 BK 2609)

0450/0973 CROSSOVER RD  
(CONN)  
073290 FT 1 0 01073 0 01 0948+71  
MILEPOST 015.00  
0450/0000 LENGTH(AH 2609 BK 2598)

0444/1878 RAMP B RD  
(SR8020 SEG 0750/1080)  
0444/1039 BMS EN 41/0180/0444/0886

1 0 01073 0 01 0922+43  
SR 2036  
0444/0847 BMS BG 41/0180/0444/0886

070692 FT 1 0 01073 0 01 0922+43  
0444/0000 LENGTH(AH 2598 BK 2666)  
RAMP A RD  
0440/2550 (SR8020 SEG 0010/0000)

EXTRACT DATE: 12/28/2024 ROADWAY MANAGEMENT SYSTEM PAGE NUMBER: 88  
PRINT DATE: 12/30/2024 SLD COUNTY/SR - ANNUAL PRINT COUNTY: LYCOMING

DIR: E TOTAL LEN: 19.498 MI. DIST: 03-2 SR: 180  
LEFT MUN: MUNCY T RIGHT MUN: MUNCY T

		SIGN: 3 CHORD TRUSS	
BMSID 41/0180/0441/1152	0441/1245	0440/1640	BMSID 41/0180/0440/1640
1 0 01073 0 01 0905+66		0440/1194	BMSID 41/0180/0440/1101
CARPENTER R.			1 0 01073 0 01 0906+92
BMSBG 41/0180/0441/1152	0441/1152	0440/1101	CARPENTERS R
			BMSBG 41/0180/0440/1101
1 0 01073 0 01 0894+18	067996 FT	068026 FT	1 0 01073 0 01 0895+94
MILEPOST 016.00			MILEPOST 016.00
LENGTH(AH 2624 BK 2671)	0441/0000	0440/0000	LENGTH(AH 2666 BK 2632)
MARGARET RUN		MARGARET RUN	
STRUCTURE LENGTH 14 FT		STRUCTURE LENGTH 14 FT	
BMSID 41/0180/0434/0423	0435/0396	0434/0423	BMSID 41/0180/0434/0423
1 0 01073 0 01 0867+49	065325 FT	065394 FT	1 0 01073 0 01 0869+43
LENGTH(AH 2671 BK 2672)	0435/0000	0434/0000	LENGTH(AH 2632 BK 2560)
RAMP C RD			
(SR8018 SEG 0502/0000)	0431/2621		
RAMP D RD			
(SR8018 SEG 0512/0980)	0431/2007		
S.R. 2049			
OP ID 41/2049/0020/0397	0431/1676	0430/1633	OP ID S.R. 2049 41/2049/0020/0397
		0430/1452	RAMP B RD
		0430/0690	(SR8018 SEG 0020/0811)
TURKEY RUN			RAMP A RD
STRUCTURE LENGTH 8 FT			(SR8018 SEG 0012/0000)
BMSID 41/0180/0430/0105	0431/0201	0430/0105	TURKEY RUN
MILEPOST 017.00	0431/0047	062834 FT	STRUCTURE LENGTH 8 FT
1 0 01073 0 01 0841+36	062653 FT	0430/0000	BMSID 41/0180/0430/0105
LENGTH(AH 2672 BK 2617)	0431/0000		1 0 01073 0 01 0843+64
MUNCY			MILEPOST 017.00
FAIRFIELD T	0425/2054	0424/2160	LENGTH(AH 2560 BK 2820)
			MUNCY
			FAIRFIELD T

EXTRACT DATE: 12/28/2024 ROADWAY MANAGEMENT SYSTEM PAGE NUMBER: 87  
PRINT DATE: 12/30/2024 SLD COUNTY/SR - ANNUAL PRINT COUNTY: LYCOMING

DIR: E TOTAL LEN: 19.498 MI. DIST: 03-2 SR: 180  
LEFT MUN: MUNCY T RIGHT MUN: MUNCY T

1 0 01073 0 01 0814+69 060036 FT  
LENGTH(AH 2617 BK 2587) 0425/0000 S  
CROSSOVER RD  
(CONN) 0421/2131  
TWIN RUN  
STRUCTURE LENGTH 8 FT  
BMSID 41/0180/0420/1542 0421/1555

1 0 01073 0 01 0788+79 057449 FT  
MILEPOST 018.00  
LENGTH(AH 2587 BK 2694) 0421/0000 S

SR 2047  
OP ID 41/2047/0022/0000 0415/1073

1 0 01073 0 01 0761+82 054755 FT  
LENGTH(AH 2694 BK 2600) 0415/0000 S

1 0 01073 0 01 0735+79 052155 FT  
MILEPOST 019.00  
LENGTH(AH 2600 BK 3030) 0411/0000 S  
SIGN: CENTER MOUNTD  
BMSID 41/0180/0405/2741 0405/2741

1 0 01073 0 01 0704+74 049125 FT  
LENGTH(AH 3030 BK 2237) 0405/0000 S  
CROSSOVER RD  
(CONN) 0401/1788

060014 FT 1 0 01073 0 01 0815+67  
S 0424/0000 LENGTH(AH 2820 BK 2516)  
CROSSOVER RD  
0420/2044 (CONN)  
TWIN RUN  
STRUCTURE LENGTH 8 FT  
BMSID 41/0180/0420/1542 0420/1542

057498 FT 1 0 01073 0 01 0790+54  
MILEPOST 018.00  
S 0420/0000 LENGTH(AH 2516 BK 2652)

0414/1082 SR 2047  
OP ID 41/2047/0022/0000

054846 FT 1 0 01073 0 01 0764+05  
S 0414/0000 LENGTH(AH 2652 BK 2645)

052201 FT 1 0 01073 0 01 0738+03  
MILEPOST 019.00  
S 0410/0000 LENGTH(AH 2645 BK 3014)

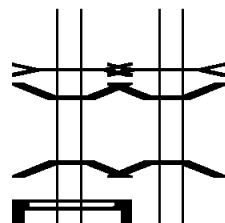
049187 FT 1 0 01073 0 01 0707+93  
S 0404/0000 LENGTH(AH 3014 BK 2301)  
CROSSOVER RD  
0400/1818 (CONN)



EXTRACT DATE: 12/28/2024 ROADWAY MANAGEMENT SYSTEM PAGE NUMBER: 86  
PRINT DATE: 12/30/2024 SLD COUNTY/SR - ANNUAL PRINT COUNTY: LYCOMING

DIR: E TOTAL LEN: 19.498 MI. DIST: 03-2 SR: 180  
LEFT MUN: FAIRFIELD T RIGHT MUN: FAIRFIELD T

BENNETTS RUN  
STRUCTURE LENGTH 12 FT  
BMSID 41/0180/0400/1613 0401/1673  
BMSEN 41/0180/0401/1307 0401/1471  
1 0 01073 0 01 0696+43  
T-852  
BMSBG 41/0180/0401/1307 0401/1307  
SIGN: 3 CHORD TRUSS  
BMSID 41/0180/0401/1179 0401/1179



0400/1613  
0400/1389

BENNETTS RUN  
STRUCTURE LENGTH 12 FT  
BMSID 41/0180/0400/1613  
BMSEN 41/0180/0400/1207  
1 0 01073 0 01 0697+00  
T-852  
BMSBG 41/0180/0400/1207

0400/1207

1 0 01073 0 01 0683+30 046888 FT  
MILEPOST 020.00  
LENGTH(AH 2237 BK 2701) 0401/0000  
RAMP C RD  
(SR8016 SEG 0500/0000) 0395/2339



BMSEN 41/0180/0395/1166 0395/1369  
1 0 01073 0 01 0667+87  
SR 2045  
BMSBG 41/0180/0395/1166 0395/1166



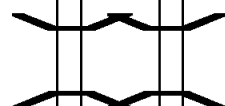
RAMP D RD  
(SR8016 SEG 0250/0699) 0395/0421  
1 0 01073 0 01 0656+20 044187 FT  
LENGTH(AH 2701 BK 2614) 0395/0000



FAIRFIELD  
MONTTOURSVILLE B 0391/0555  
1 0 01073 0 01 0630+04 041573 FT  
MILEPOST 021.00  
LENGTH(AH 2614 BK 2634) 0391/0000



BMSEN 41/0180/0385/1343 0385/1526  
1 0 01073 0 01 0617+12  
SR 87  
BMSBG 41/0180/0385/1343 0385/1343



RAMP J-4 RD

046886 FT

0400/0000

0394/2298

0394/1448

0394/1245

0394/0626

044213 FT

0394/0000

0390/0800

041634 FT

0390/0000

0384/1914

0384/1731

0384/1187

1 0 01073 0 01 0684+74  
MILEPOST 020.00  
LENGTH(AH 2301 BK 2673)

RAMP B RD  
(SR8016 SEG 0750/0813)

BMSEN 41/0180/0394/1245  
1 0 01073 0 01 0670+27  
SR 2045  
BMSBG 41/0180/0394/1245

RAMP A RD  
(SR8016 SEG 0010/0000)

1 0 01073 0 01 0657+88  
LENGTH(AH 2673 BK 2579)

FAIRFIELD  
MONTTOURSVILLE B  
1 0 01073 0 01 0631+84  
MILEPOST 021.00  
LENGTH(AH 2579 BK 3044)

BMSEN 41/0180/0384/1731  
1 0 01073 0 01 0618+76  
SR 2075 S 10  
BMSBG 41/0180/0384/1731  
RAMP J-2 RD  
(SR8014 SEG 0020/1171)

EXTRACT DATE: 12/28/2024 ROADWAY MANAGEMENT SYSTEM PAGE NUMBER: 85  
PRINT DATE: 12/30/2024 SLD COUNTY/SR - ANNUAL PRINT COUNTY: LYCOMING

DIR: E TOTAL LEN: 19.498 MI. DIST: 03-2 SR: 180  
LEFT MUN: MONTOURSVILLE B RIGHT MUN: MONTOURSVILLE B

(SR8014 SEG 0260/0000) 0385/1094

RAMP J-3 RD  
(SR8014 SEG 0250/1591) 0385/0086  
1 0 01073 0 01 0603+75 038939 FT  
LENGTH(AH 2634 BK 2651) 0385/0000

0384/0291 RAMP J-1 RD  
(SR8014 SEG 0010/0000)

038590 FT 1 0 01073 0 01 0601+34  
0384/0000 LENGTH(AH 3044 BK 2166)

1 0 01073 0 01 0577+37 036288 FT  
MILEPOST 022.00  
LENGTH(AH 2651 BK 2496) 0381/0000  
DRAINAGE  
STRUCTURE LENGTH 12 FT  
BMSID 41/0180/0374/2372 0375/2150

0380/1059 SIGN: 3 CHORD TRUSS  
BMSID 41/0180/0380/1059

036424 FT 1 0 01073 0 01 0579+73  
MILEPOST 022.00  
0380/0000 LENGTH(AH 2166 BK 2697)

CROSSOVER RD  
(CONN) 0375/1696

0374/2372 DRAINAGE  
STRUCTURE LENGTH 12 FT  
BMSID 41/0180/0374/2372  
0374/1944 CROSSOVER RD  
(CONN)

1 0 01073 0 01 0552+68 033792 FT  
LENGTH(AH 2496 BK 2780) 0375/0000  
RAMP A RD  
(SR8034 SEG 0010/2673) 0371/2340

033727 FT 1 0 01073 0 01 0552+76  
0374/0000 LENGTH(AH 2697 BK 2587)

BMSID 41/0180/0371/0129 0371/1027  
MONTOURSVILLE  
LOYALSOCK T 0371/0505  
1 0 01073 0 01 0525+84  
SR 2039  
BMSBG 41/0180/0371/0129 0371/0129  
1 0 01073 0 01 0524+88 031012 FT  
MILEPOST 023.00  
LENGTH(AH 2780 BK 2842) 0371/0000

0370/0959 BMSID 41/0180/0370/0061  
MONTOURSVILLE  
LOYALSOCK T 0370/0468  
1 0 01073 0 01 0527+70  
SR 2039  
BMSBG 41/0180/0370/0061  
1 0 01073 0 01 0527+00  
MILEPOST 023.00  
0370/0000 LENGTH(AH 2587 BK 2735)

EXTRACT DATE: 12/28/2024 ROADWAY MANAGEMENT SYSTEM PAGE NUMBER: 84  
PRINT DATE: 12/30/2024 SLD COUNTY/SR - ANNUAL PRINT COUNTY: LYCOMING

DIR: E TOTAL LEN: 19.498 MI. DIST: 03-2 SR: 180  
LEFT MUN: LOYALSOCK T RIGHT MUN: LOYALSOCK T





















RAMP G RD (SR8012 SEG 0510/0000) 0365/0910		0364/1570 RAMP L RD (SR8012 SEG 0752/0340)
		0364/1187 RAMP K RD (SR8012 SEG 0762/0000)
BMS EN 41/0180/0365/0000 0365/0322		SIGN: 3 CHORD TRUSS
1 0 01073 0 00 0500+90 028170 FT		BMSID 41/0180/0364/0419
SR 2014 WBL		BMS EN 41/0180/0364/0000
BMSBG 41/0180/0365/0000		1 0 01073 0 00 0502+11
LENGTH(AH 2842 BK 2429) 0365/0000		SR 2014 WBL
		BMSBG 41/0180/0364/0000
RAMP H RD (SR8012 SEG 0250/0412) 0361/1545		LENGTH(AH 2735 BK 2596)
		RAMP J RD (SR8012 SEG 0010/0000)
		SIGN: 3 CHORD TRUSS
		BMSID 41/0180/0360/1213
1 0 01073 0 00 0476+63 025741 FT		025809 FT 1 0 01073 0 00 0476+51
MILEPOST 024.00		MILEPOST 024.00
LENGTH(AH 2429 BK 2681) 0361/0000		LENGTH(AH 2596 BK 2674)
BULL RUN		BULL RUN
STRUCTURE LENGTH 29 FT		STRUCTURE LENGTH 29 FT
BMSID 41/0180/0354/2240 0355/2280		BMSID 41/0180/0354/2240
CROSSOVER RD (CONN) 0355/0626		CROSSOVER RD (CONN) 0354/0612
1 0 01073 0 00 0449+87 023060 FT		023135 FT 1 0 01073 0 00 0450+20
LENGTH(AH 2681 BK 2593) 0355/0000		LENGTH(AH 2674 BK 2676)
RAMP F RD (SR8010 SEG 0500/0000) 0351/0297		020459 FT 1 0 01073 0 00 0423+88
1 0 01073 0 00 0424+00 020467 FT		MILEPOST 025.00
MILEPOST 025.00		LENGTH(AH 2676 BK 2273)
LENGTH(AH 2593 BK 2352) 0351/0000		BMS EN 41/0180/0344/2046
BMS EN 41/0180/0345/2132 0345/2298		

DIST: 03-2 SR: 180  
RIGHT MUN: LOYALSOCK T

0334/1458 BMSN 41/0180/0334/1327  
1 0 01073 0 00 0357+88  
BASIN ST.

EXTRACT DATE: 12/28/2024 ROADWAY MANAGEMENT SYSTEM PAGE NUMBER: 82  
PRINT DATE: 12/30/2024 SLD COUNTY/SR - ANNUAL PRINT COUNTY: LYCOMING

DIR: E TOTAL LEN: 19.498 MI. DIST: 03-2 SR: 180  
LEFT MUN: WILLIAMSPORT C RIGHT MUN: WILLIAMSPORT C

BMSBG 41/0180/0335/1237 0335/1237		0334/1327 BMSBG 41/0180/0334/1327
		RETAINING WALL END
SIGN: 3 CHORD TRUSS		0334/1049 BMSID 41/0180/0334/0953
BMSID 41/0180/0335/0985 0335/0985		
		0334/0953 RETAINING WALL BEGIN
		BMSID 41/0180/0334/0953
RAMP C RD (SR8001 SEG 0500/0000) 0335/0332		
1 0 01073 0 00 0344+46 012543 FT		0334/0298 RAMP D RD
LENGTH(AH 2652 BK 2618) 0335/0000		(SR8001 SEG 0754/0548)
OTHER IN-PAV 991 0331/2400		1 0 01073 0 00 0344+67
SR 15 SPUI		LENGTH(AH 2649 BK 2642)
OP ID 41/0015/0264/1262 0331/2336		OTHER IN-PAV 991
		SR 15 SPUI
		OP ID 41/0015/0264/1262
RAMP B RD (SR8001 SEG 0250/0606) 0331/1709		0330/1752 RAMP A RD
		(SR8001 SEG 0010/0000)
		
BMSID 41/0180/0331/0146 0331/0256		0330/0480 SIGN: 3 CHORD TRUSS
1 0 01073 0 00 0319+37		BMSID 41/0180/0330/0480
RAMP B HEPBURN ST.		BMSID 41/0180/0330/0100
BMSBG 41/0180/0331/0146 0331/0146		1 0 01073 0 00 0319+29
1 0 01073 0 00 0317+91 009925 FT		RAMP B 2060 HEPBURN ST
MILEPOST 027.00		BMSBG 41/0180/0330/0100
LENGTH(AH 2618 BK 2691) 0331/0000		1 0 01073 0 00 0318+29
GRAFIUS RUN		MILEPOST 027.00
STRUCTURE LENGTH 21 FT		LENGTH(AH 2642 BK 2729)
BMSID 41/0180/0324/2402 0325/2356		GRAFIUS RUN
RAMP C RD		STRUCTURE LENGTH 21 FT
(SR8006 SEG 0250/1006) 0325/2005		BMSID 41/0180/0324/2402
		0324/1990 RAMP A RD
		(SR8006 SEG 0010/0000)
DRAINAGE		SIGN: CANTILEVER
STRUCTURE LENGTH 187 FT		BMSID 41/0180/0324/1656
BMSID 41/0180/0324/1111 0325/0885		DRAINAGE
SIGN: 3 CHORD TRUSS		STRUCTURE LENGTH 187 FT
BMSID 41/0180/0324/0697 0325/0661		BMSID 41/0180/0324/1111
		SIGN: 3 CHORD TRUSS
1 0 01073 0 00 0291+12 007234 FT		BMSID 41/0180/0324/0697
LENGTH(AH 2691 BK 2563) 0325/0000		
		1 0 01073 0 00 0291+06
		LENGTH(AH 2729 BK 2605)

EXTRACT DATE: 12/28/2024 ROADWAY MANAGEMENT SYSTEM PAGE NUMBER: 81  
PRINT DATE: 12/30/2024 SLD COUNTY/SR - ANNUAL PRINT COUNTY: LYCOMING

DIR: E TOTAL LEN: 19.498 MI. DIST: 03-2 SR: 180  
LEFT MUN: WILLIAMSPORT C RIGHT MUN: WILLIAMSPORT C

RAMP D-3 RD  
(SR8004 SEG 0500/0000) 0321/2433

BMS EN 41/0180/0321/1359 0321/1453  
1 0 01073 0 00 0278+94  
MAYNARD ST.  
BMSBG 41/0180/0321/1359 0321/1359

RAMP D-1 RD  
(SR8004 SEG 0250/0728) 0321/0673

1 0 01073 0 00 0265+32 004671 FT  
MILEPOST 028.00  
LENGTH(AH 2563 BK 3012) 0321/0000

CROSSOVER RD  
(CONN) 0315/1750

SIGN: 3 CHORD TRUSS  
BMSID 41/0180/0315/0275 0315/0275

1 0 01073 0 00 0235+15 001659 FT  
LENGTH(AH 3012 BK 1659) 0315/0000

RAMP B RD  
(SR8002 SEG 0520/0000) 0311/1313  
SR8002RAMP A  
OP ID 41/8002/0750/0953 0311/1127

1 0 01073 0 00 0218+53 000000 FT

SR (R-D) 15S  
OP ID 41/8002/0260/0517  
NC SR 0180 SH

SR 0220 SH INTER-BK  
(SR0220 SEG 0301/1793)  
MFC BEGIN = A  
LENGTH(AH 1659 BK 0000) 0311/0000

0320/2357 RAMP D-4 RD  
(SR8004 SEG 0750/0934)

0320/1480 BMS EN 41/0180/0320/1386  
1 0 01073 0 00 0266+11  
MAYNARD ST.  
0320/1386 BMSBG 41/0180/0320/1386

0320/0478 RAMP D-2 RD  
(SR8004 SEG 0010/0000)  
SIGN: 3 CHORD TRUSS  
0320/0041 BMSID 41/0180/0320/0041  
004634 FT 1 0 01073 0 00 0265+02  
MILEPOST 028.00  
0320/0000 LENGTH(AH 2605 BK 2872)

0314/1907 SIGN: 3 CHORD TRUSS  
BMSID 41/0180/0314/1907  
0314/1600 CROSSOVER RD  
(CONN)

0314/0175 RAMP D RD  
(SR8002 SEG 0260/2780)  
001762 FT 1 0 01073 0 00 0236+44  
0314/0000 LENGTH(AH 2872 BK 1762)

0310/1061 SR8002RAMP A  
OP ID 41/8002/0750/0953

0310/0143 RAMP A RD  
(SR8002 SEG 0750/0000)  
000000 FT 1 0 01073 0 00 0218+90  
SR (R-D) 15S

OP ID 41/8002/0260/0517  
NC SR 0180 SH  
INTER-BK SR 0220 SH  
(SR0220 SEG 0300/1803)  
MFC BEGIN = A  
0310/0000 LENGTH(AH 1762 BK 0000)

EXTRACT DATE: 12/28/2024 ROADWAY MANAGEMENT SYSTEM PAGE NUMBER: 80  
PRINT DATE: 12/30/2024 SLD COUNTY/SR - ANNUAL PRINT COUNTY: LYCOMING

DIR: B TOTAL LEN: 16.070 MI. DIST: 03-2 SR: 118  
LEFT MUN: JORDAN T RIGHT MUN: JORDAN T

084852 FT  
SR 0239 SH  
(SR0239 SEG 0012/0000) 0380/2734

082118 FT

2 0 41081 0 00 0142+35 079271 FT  
PETERMAN RD  
(T752) 0370/0000

077047 FT

WOODS RD

084852 FT AH-COLUMBIA (19)  
INTER-AHD SR 0118 SH  
(SR0118 SEG 0010/0000)  
0380/2734 SR 0239 SH  
(SR0239 SEG 0250/3292)

L. FISHING CREEK  
STRUCTURE LENGTH 15 FT  
0380/0684 BMSID 41/0118/0380/0684  
082118 FT 2 0 41081 0 00 0170+47  
0380/0000 LENGTH(AH 2734 BK 2847)

079271 FT PETERMAN RD  
(T752)  
0370/0000 LENGTH(AH 2847 BK 2224)

077047 FT 2 0 41081 0 00 0120+08  
0360/0000 LENGTH(AH 2224 BK 2517)

WOODS RD

EXTRACT DATE: 12/28/2024 ROADWAY MANAGEMENT SYSTEM PAGE NUMBER: 79  
PRINT DATE: 12/30/2024 SLD COUNTY/SR - ANNUAL PRINT COUNTY: LYCOMING

DIR: B TOTAL LEN: 16.070 MI. DIST: 03-2 SR: 118  
LEFT MUN: JORDAN T RIGHT MUN: JORDAN T

(T748)

0350/0381  
074530 FT

0350/0381 (T748)  
074530 FT 2 0 41081 0 00 0094+88  
5 0350/0000 LENGTH(AH 2517 BK 2717)

KELLER HOLLOW RD  
(T537)

071813 FT  
0340/0000

071813 FT 2 0 41081 0 00 0067+68  
KELLER HOLLOW RD  
(SR2021 SEG 0030/1292)  
5 0340/0000 LENGTH(AH 2717 BK 2456)

069357 FT

069357 FT 2 0 41082 0 00 0048+95  
5 0330/0000 LENGTH(AH 2456 BK 2414)

066943 FT

066943 FT 2 0 41082 0 00 0024+89  
5 0320/0000 LENGTH(AH 2414 BK 2498)

2 0 41082 0 00 0000+00 064445 FT  
KELLER HOLLOW RD  
(T537) 0310/0000  
063883 FT

0310/1109 PEISCHEL HILL RD  
(T531)  
0310/1033 BMSSEN 41/0118/0310/1002  
2 0 41082 0 00 0000+00  
LITTLE MUNCY CREEK  
0310/1002 BMSBG 41/0118/0310/1002  
064445 FT  
5 0310/0000 LENGTH(AH 2498 BK 0562)  
063883 FT 1 0 00239 0 01 0119+36  
SR 0042 SH  
(SR0042 SEG 0054/0000)



EXTRACT DATE: 12/28/2024 ROADWAY MANAGEMENT SYSTEM PAGE NUMBER: 78  
PRINT DATE: 12/30/2024 SLD COUNTY/SR - ANNUAL PRINT COUNTY: LYCOMING

DIR: B TOTAL LEN: 16.070 MI. DIST: 03-2 SR: 118  
LEFT MUN: JORDAN T RIGHT MUN: JORDAN T

SR 0042 SH  
(SR0042 SEG 0062/0000) 0290/0312

063883 FT

063571 FT

UNKNOWN RD  
(PRDR)

0280/1553

061025 FT

PENNDOT STOCKPILE 16  
(GOVT)

0260/2172

PENNDOT STOCKPILE 16  
(GOVT)

0260/1500

WHITENIGHT RD  
(T535)  
TEMPLE RD  
(T738)

0260/1095

0260/0550  
055967 FT

INTER-BK LAIRDSVILLE RD  
(SR0042 SEG 0054/0000)  
LTH AH 000562 BK 000100  
0300/0000  
063883 FT  
7294/0000  
INTER-AHD LAIRDSVILLE RD  
0290/0312 (SR0042 SEG 0062/0000)  
0290/0047 BMS EN 41/0118/0290/0000  
063571 FT 1 0 00239 0 01 0138+80  
LITTLE MUNCY CREEK  
BMSBG 41/0118/0290/0000  
0290/0000 LENGTH(AH 0312 BK 2546)

061025 FT 1 0 00239 0 01 0164+19  
0280/0000 LENGTH(AH 2546 BK 2592)  
0270/1985 PUDERBACH HOLLOW RD  
(T740)

LUDWICK RUN  
STRUCTURE LENGTH 12 FT  
BMSID 41/0118/0270/0725  
0270/0725  
058433 FT 1 0 00239 0 01 0190+06  
0270/0000 LENGTH(AH 2592 BK 2466)

0260/1500 (APRA) PENNDOT STOCKPIL  
TEMPLE RD  
0260/1372 (T738)  
L. MUNCY CRK.  
STRUCTURE LENGTH 40 FT  
0260/1127 BMSID 41/0118/0260/1127

055967 FT 1 0 00239 0 01 0214+67  
JORDAN

EXTRACT DATE: 12/28/2024 ROADWAY MANAGEMENT SYSTEM PAGE NUMBER: 77  
PRINT DATE: 12/30/2024 SLD COUNTY/SR - ANNUAL PRINT COUNTY: LYCOMING

DIR: B TOTAL LEN: 16.070 MI. DIST: 03-2 SR: 118  
LEFT MUN: JORDAN T RIGHT MUN: JORDAN T

CLEMAN HOLLOW RD  
(T720)

0250/0918

053110 FT

BALD EAGLE RD  
(T730)

0230/0787

048004 FT

046505 FT

0260/0000 FRANKLIN T  
LENGTH(AH 2466 BK 2857)

0250/0986 FRANKLIN  
JORDAN T  
LITTLE INDIAN RUN  
STRUCTURE LENGTH 25 FT  
0250/0974 BMSID 41/0118/0250/0974

053110 FT 1 0 00239 0 01 0243+19  
SALEM SCHOOL HOUSE RD  
(T880)  
JORDAN

0250/0000 FRANKLIN T  
LENGTH(AH 2857 BK 2605)

050505 FT 1 0 00239 0 01 0269+20  
0240/0000 LENGTH(AH 2605 BK 2501)

0230/0728 BMS EN 41/0118/0230/0644  
1 0 00239 0 01 0287+72  
LITTLE MUNCY CREEK

0230/0644 BMSBG 41/0118/0230/0644

048004 FT 1 0 00239 0 01 0294+16  
0230/0000 LENGTH(AH 2501 BK 1499)

046505 FT 1 0 00239 0 01 0309+13  
0220/0000 LENGTH(AH 1499 BK 2290)

EXTRACT DATE: 12/28/2024 ROADWAY MANAGEMENT SYSTEM PAGE NUMBER: 76  
PRINT DATE: 12/30/2024 SLD COUNTY/SR - ANNUAL PRINT COUNTY: LYCOMING

DIR: B TOTAL LEN: 16.070 MI. DIST: 03-2 SR: 118  
LEFT MUN: FRANKLIN T RIGHT MUN: FRANKLIN T

	044215 FT	==	044215 FT 1 0 00239 0 01 0332+82 S 0210/0000 LENGTH(AH 2290 BK 2421) GERMAN RD 0200/2239 (T690)
BEAVER RUN RD (SR2077 SEG 0010/0000)	0200/1437	==	
	041794 FT		041794 FT 1 0 00239 0 02 0390+64 S 0200/0000 LENGTH(AH 2421 BK 2685)
	039109 FT		039109 FT 1 0 00239 0 02 0417+44 S 0190/0000 LENGTH(AH 2685 BK 0705) MILL LN 0180/0529 (T684)
	038404 FT		0180/0112 BMS EN 41/0118/0180/0000 038404 FT 1 0 00239 0 02 0424+48 LITTLE MUNCY CREEK BMSBG 41/0118/0180/0000 S 0180/0000 LENGTH(AH 0705 BK 0753)
DARK HOLLOW RD (T800)	0170/0670	==	
		RBR	
			0170/0646 BMS EN 41/0118/0170/0622 1 0 00239 0 02 0425+98 P3
		RBR	
UNKNOWN AL (TWP )	0170/0476	==	
UNKNOWN AL (TWP )	0170/0315	==	
RUNYAN ST (T579)	0170/0024	==	0170/0622 BMSBG 41/0118/0170/0622 BIG RUN

EXTRACT DATE: 12/28/2024 ROADWAY MANAGEMENT SYSTEM PAGE NUMBER: 75  
PRINT DATE: 12/30/2024 SLD COUNTY/SR - ANNUAL PRINT COUNTY: LYCOMING

DIR: B TOTAL LEN: 16.070 MI. DIST: 03-2 SR: 118  
LEFT MUN: FRANKLIN T RIGHT MUN: FRANKLIN T

	037651 FT		037651 FT	1 0 00239 0 02 0432+42
				FUNSTON RD
				(SR2015 SEG 0130/1149)
			0170/0000	LENGTH(AH 0753 BK 3776)
			0160/2923	CEMETERY RD
				(T682)
	033875 FT		033875 FT	1 0 00239 0 02 0470+18
				VILLAGE: LAIRDSVILLE
			0160/0000	LENGTH(AH 3776 BK 2489)
			0150/2250	BMSID 41/0118/0150/2234
				1 0 00239 0 02 0472+70
				DEER RUN
			0150/2234	BMSBG 41/0118/0150/2234
SPRING HOLLOW RD				
(T676)	0150/2189		0150/1515	FRANKLIN
				MORELAND T
OLD LAIRDSVILLE RD				
(T509)	0150/0561		031386 FT	1 0 00239 0 02 0495+07
	031386 FT			LENGTH(AH 2489 BK 2029)
			0140/1817	OLD LAIRDSVILLE RD
				(T509)
TEMPLE RD				
(T672)	0140/1757			JAKES RUN
				STRUCTURE LENGTH 16 FT
			0140/1248	BMSID 41/0118/0140/1248
				DAIRY FARM RD
			0140/1052	(T660)
	029357 FT		029357 FT	1 0 00239 0 02 0515+36
				LENGTH(AH 2029 BK 2981)

EXTRACT DATE: 12/28/2024 ROADWAY MANAGEMENT SYSTEM PAGE NUMBER: 74  
PRINT DATE: 12/30/2024 SLD COUNTY/SR - ANNUAL PRINT COUNTY: LYCOMING

DIR: B TOTAL LEN: 16.070 MI. DIST: 03-2 SR: 118  
LEFT MUN: MORELAND T RIGHT MUN: MORELAND T

	026376 FT			026376 FT 1 0 00239 0 02 0545+21 S 0130/0000 LENGTH(AH 2981 BK 2389)
				0120/1586 MORELAND TWP ESTATE (SR2069 SEG 0070/1766)
	023987 FT			023987 FT 1 0 00239 0 02 0569+09 S 0120/0000 LENGTH(AH 2389 BK 2521)
				BROAD RUN STRUCTURE LENGTH 11 FT BMSID 41/0118/0110/0875
	021466 FT			021466 FT 1 0 00239 0 02 0594+30 ART SHANER RD (T666)
SHANER RD (T666)	0100/1667			S 0110/0000 LENGTH(AH 2521 BK 1693)
STONEY BATTER RD (T666)	0100/0987			0100/0987 WARN ET (T483)
	019773 FT			019773 FT 1 0 00239 0 02 0611+30 S 0100/0000 LENGTH(AH 1693 BK 0621)
	019152 FT			019152 FT 1 0 00239 0 02 0617+51 S 0090/0000 LENGTH(AH 0621 BK 2814)
NEUHARD RD (T646)	0080/2134			0080/2134 STAN WARN RD (T645)
	016338 FT			016338 FT 1 0 00239 0 02 0645+34 S 0080/0000 LENGTH(AH 2814 BK 2770)

EXTRACT DATE: 12/28/2024 ROADWAY MANAGEMENT SYSTEM PAGE NUMBER: 73  
PRINT DATE: 12/30/2024 SLD COUNTY/SR - ANNUAL PRINT COUNTY: LYCOMING

DIR: B TOTAL LEN: 16.070 MI. DIST: 03-2 SR: 118  
LEFT MUN: MORELAND T RIGHT MUN: MORELAND T

1 0 00239 0 02 0672+74 013568 FT  
L HARMAN RD  
(T674) 0070/0000

010793 FT

009551 FT

GREEN VALLEY RD  
(SR2061 SEG 0150/0000) 0040/1018

007210 FT

LITTLE SUGAR RUN  
STRUCTURE LENGTH 14 FT  
BMSID 41/0118/0070/0074  
0070/0074  
013568 FT

5 0070/0000 LENGTH(AH 2770 BK 2775)

0060/1658 OLD LAIRDSVILLE RD  
(T509)

010793 FT 1 0 00239 0 02 0700+85  
5 0060/0000 LENGTH(AH 2775 BK 1242)  
MORELAND  
0050/0869 WOLF T

0050/0022 BMSID 41/0118/0050/0000  
009551 FT 1 0 00239 0 02 0713+43  
SUGAR RUN  
5 0050/0000 BMSBG 41/0118/0050/0000  
LENGTH(AH 1242 BK 2341)

007210 FT 1 0 00239 0 03 0750+06  
CONRAD HILL RD  
(T300)  
5 0040/0000 LENGTH(AH 2341 BK 2523)

0030/1437 CLARKSTOWN RD  
(TB63)  
0030/1369 BMSID 41/0118/0030/1331  
1 0 00239 0 03 0761+87  
SUGAR RUN  
0030/1331 BMSBG 41/0118/0030/1331

EXTRACT DATE: 12/28/2024 ROADWAY MANAGEMENT SYSTEM PAGE NUMBER: 72  
PRINT DATE: 12/30/2024 SLD COUNTY/SR - ANNUAL PRINT COUNTY: LYCOMING

DIR: B TOTAL LEN: 16.070 MI. DIST: 03-2 SR: 118  
LEFT MUN: WOLF T RIGHT MUN: WOLF T

GREGG RUN RD  
(T270)

0030/0824

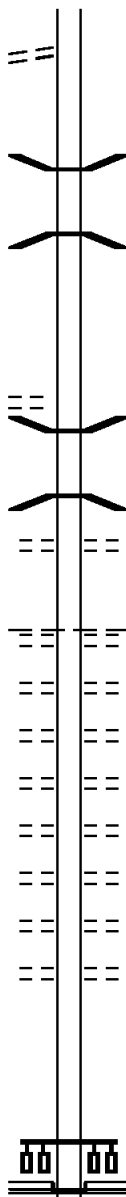
004687 FT

PENN DR  
(T250)

002713 FT

0010/2305

000000 FT



004687 FT 1 0 00239 0 03 0775+28  
5 0030/0000 LENGTH(AH 2523 BK 1974)  
0020/1140 BMS EN 41/0118/0020/1109  
1 0 00239 0 03 0783+74  
GREGG'S CREEK  
0020/1109 BMSBG 41/0118/0020/1109  
002713 FT 1 0 00239 0 04 0795+02  
NC LAIRDSDVILLE RD  
5 0020/0000 LENGTH(AH 1974 BK 2713)  
0010/2205 BMS EN 41/0118/0010/2028  
1 0 00239 0 03 0802+42  
MUNCY CREEK  
0010/2028 BMSBG 41/0118/0010/2028  
SIXTH ST  
0010/1993 (BORO)  
FIFTH ST  
(BORO)  
WOLF  
0010/1730 HUGHESVILLE B  
GORDNER AL  
0010/1508 (BORO)  
FOURTH ST  
0010/1293 (BORO)  
ELM AL  
0010/1078 (BORO)  
THIRD ST  
0010/0863 (BORO)  
HUGHES AL  
0010/0643 (BORO)  
SECOND ST  
0010/0434 (BORO)  
SPRUCE ST  
0010/0214 (BORO)  
000000 FT 1 0 00239 0 04 0822+15  
NC WATER ST  
MAIN ST  
(SR0405 SEG 0250/0000)  
INTER-BK WATER ST  
(BORO)  
MFC BEGIN = C  
5 0010/0000 LENGTH(AH 2713 BK 0000)

EXTRACT DATE: 12/28/2024 ROADWAY MANAGEMENT SYSTEM PAGE NUMBER: 71  
PRINT DATE: 12/30/2024 SLD COUNTY/SR - ANNUAL PRINT COUNTY: LYCOMING  
DIR: N TOTAL LEN: 18.540 MI. DIST: 03-2 SR: 87  
LEFT MUN: PLUNKETTS CREEK T RIGHT MUN: PLUNKETTS CREEK T

097889 FT

097889 FT AH-SULLIVAN (56)  
INTER-AHD SR 0087 SH  
0400/1849 (SR0087 SEG 0010/0000)

096040 FT

096040 FT 1 0 00291 0 02 1020+03  
S 0400/0000 LENGTH(AH 1849 BK 1480)

094560 FT

094560 FT 1 0 00291 0 02 1005+24  
S 0390/0000 LENGTH(AH 1480 BK 2459)



EXTRACT DATE: 12/28/2024 ROADWAY MANAGEMENT SYSTEM PAGE NUMBER: 70  
PRINT DATE: 12/30/2024 SLD COUNTY/SR - ANNUAL PRINT COUNTY: LYCOMING

DIR: N TOTAL LEN: 18.540 MI. DIST: 03-2 SR: 87  
LEFT MUN: PLUNKETTS CREEK T RIGHT MUN: PLUNKETTS CREEK T

	092101 FT			092101 FT 1 0 00291 0 02 0980+66
				5 0380/0000 LENGTH(AH 2459 BK 2543)
LC FOR SANDY BOTTOM RD				
(CONN)	0370/1822	==		
SANDY BOTTOM RD				
(FRST)	0370/1709	==		
	089558 FT			089558 FT 1 0 00291 0 02 0955+24
				5 0370/0000 LENGTH(AH 2543 BK 2520)
	087038 FT			087038 FT 1 0 00291 0 02 0930+05
				5 0360/0000 LENGTH(AH 2520 BK 2641)
1 0 00291 0 02 0903+65	084397 FT			084397 FT
HICKORY LN				
(T811)	0350/0000	==		5 0350/0000 LENGTH(AH 2641 BK 2888)
	081509 FT			081509 FT 1 0 00291 0 02 0874+83
				5 0340/0000 LENGTH(AH 2888 BK 2077)
	079432 FT			079432 FT 1 0 00291 0 02 0854+11
BARBOURS RD		==		DUNWOODY RD
				(T884)

EXTRACT DATE: 12/28/2024 ROADWAY MANAGEMENT SYSTEM PAGE NUMBER: 69  
PRINT DATE: 12/30/2024 SLD COUNTY/SR - ANNUAL PRINT COUNTY: LYCOMING

DIR: N TOTAL LEN: 18.540 MI.  
LEFT MUN: PLUNKETTS CREEK T

DIST: 03-2 SR: 87  
RIGHT MUN: PLUNKETTS CREEK T

(SR1007 SEG 0010/0000) 0330/0000

5 0330/0000 LENGTH(AH 2077 BK 2981)

0320/2135 BMS EN 41/0087/0320/2074  
1 0 00291 0 02 0845+10  
BIG BEAR CK.

0320/2074 BMSBG 41/0087/0320/2074

076451 FT

5 076451 FT 1 0 00291 0 02 0824+30  
5 0320/0000 LENGTH(AH 2981 BK 2408)

LOWER BARBOURS RD  
(SR1005 SEG 0010/0000) 0310/1381

074043 FT

5 074043 FT 1 0 00291 0 02 0800+23  
5 0310/0000 LENGTH(AH 2408 BK 2438)

071605 FT

5 071605 FT 1 0 00291 0 02 0775+86  
5 0300/0000 LENGTH(AH 2438 BK 2586)

069019 FT

5 069019 FT 1 0 00291 0 02 0750+01  
5 0290/0000 LENGTH(AH 2586 BK 2544)

066475 FT

5 066475 FT 1 0 00291 0 02 0724+58  
5 0280/0000 LENGTH(AH 2544 BK 2676)

EXTRACT DATE: 12/28/2024 ROADWAY MANAGEMENT SYSTEM PAGE NUMBER: 68  
PRINT DATE: 12/30/2024 SLD COUNTY/SR - ANNUAL PRINT COUNTY: LYCOMING

DIR: N TOTAL LEN: 18.540 MI. DIST: 03-2 SR: 87  
LEFT MUN: PLUNKETTS CREEK T RIGHT MUN: PLUNKETTS CREEK T

063799 FT

063799 FT 1 0 00291 0 02 0697+83  
S 0270/0000 LENGTH(AH 2676 BK 2559)

1 0 00291 0 02 0672+25 061240 FT  
LOWER MANOR RD  
(T882) 0260/0000

061240 FT  
S 0260/0000 LENGTH(AH 2559 BK 2865)

058375 FT  
UPPER MANOR RD  
(T695) 0240/2472

058375 FT 1 0 00291 0 02 0643+61  
S 0250/0000 LENGTH(AH 2865 BK 2944)

1 0 00291 0 02 0614+18 055431 FT  
LOYALSOCK MANOR RD  
(T880) 0240/0000

055431 FT  
S 0240/0000 LENGTH(AH 2944 BK 1395)

054036 FT

054036 FT 1 0 00291 0 02 0600+24  
S 0230/0000 LENGTH(AH 1395 BK 3036)

EXTRACT DATE: 12/28/2024 ROADWAY MANAGEMENT SYSTEM PAGE NUMBER: 67  
PRINT DATE: 12/30/2024 SLD COUNTY/SR - ANNUAL PRINT COUNTY: LYCOMING

DIR: N TOTAL LEN: 18.540 MI. DIST: 03-2 SR: 87  
LEFT MUN: PLUNKETTS CREEK T RIGHT MUN: PLUNKETTS CREEK T

051000 FT

051000 FT 1 0 00291 0 02 0569+89  
S 0220/0000 LENGTH(AH 3036 BK 2240)

048760 FT

0210/0048 BMSBN 41/0087/0210/0000  
048760 FT 1 0 00291 0 02 0547+50  
LITTLE BEAR CREEK  
BMSBG 41/0087/0210/0000  
S 0210/0000 LENGTH(AH 2240 BK 3163)  
LC FOR LITTLE BEAR CR R  
0200/3080 (CONN)  
LITTLE BEAR CR RD  
0200/2956 (FRST)

045597 FT

045597 FT 1 0 00291 0 02 0515+92  
S 0200/0000 LENGTH(AH 3163 BK 2527)

043070 FT

043070 FT 1 0 00291 0 02 0490+70  
S 0190/0000 LENGTH(AH 2527 BK 2512)

040558 FT

040558 FT 1 0 00291 0 02 0465+63  
S 0180/0000 LENGTH(AH 2512 BK 2535)

EXTRACT DATE: 12/28/2024 ROADWAY MANAGEMENT SYSTEM PAGE NUMBER: 66  
PRINT DATE: 12/30/2024 SLD COUNTY/SR - ANNUAL PRINT COUNTY: LYCOMING

DIR: N TOTAL LEN: 18.540 MI. DIST: 03-2 SR: 87  
LEFT MUN: PLUNKETTS CREEK T RIGHT MUN: PLUNKETTS CREEK T

038023 FT

038023 FT 1 0 00291 0 02 0440+33  
S 0170/0000 LENGTH(AH 2535 BK 2477)

035546 FT

035546 FT 1 0 00291 0 02 0415+61  
S 0160/0000 LENGTH(AH 2477 BK 2497)

033049 FT

033049 FT 1 0 00291 0 02 0390+69  
S 0150/0000 LENGTH(AH 2497 BK 3016)

030033 FT

030033 FT 1 0 00291 0 02 0360+59  
S 0140/0000 LENGTH(AH 3016 BK 1821)  
(APRA) HOLLY HILL PARK  
HOLLY HILL PARK  
0130/1495 (PRDR)

POE

028212 FT

028212 FT 1 0 00291 0 02 0342+42  
S 0130/0000 LENGTH(AH 1821 BK 2280)

0120/0938 PLUNKETTS CREEK  
UPPER FAIRFIELD T

DIST: 03-2 SR: 87  
RIGHT MUN: PLUNKETTS CREEK T

EXTRACT DATE: 12/28/2024 ROADWAY MANAGEMENT SYSTEM PAGE NUMBER: 64  
PRINT DATE: 12/30/2024 SLD COUNTY/SR - ANNUAL PRINT COUNTY: LYCOMING

DIR: N TOTAL LEN: 18.540 MI. DIST: 03-2 SR: 87  
LEFT MUN: UPPER FAIRFIELD T RIGHT MUN: UPPER FAIRFIELD T

015663 FT

015663 FT 1 0 00291 0 01 0216+50  
TALLMAN HOLLOW RD  
(T623)  
S 0070/0000 LENGTH(AH 2365 BK 2939)

BURNS RD  
(T622)

0060/0443

==

RBR

012724 FT

0060/0024 BMSBN 41/0087/0060/0000  
012724 FT 1 0 00291 0 01 0187+14  
P3  
TRIB TO LOYALSOCK CREEK  
BMSBG 41/0087/0060/0000  
S 0060/0000 LENGTH(AH 2939 BK 1864)

RBR

010860 FT

0050/0894 CAREY HILL RD  
(SR2041 SEG 0010/0000)  
010860 FT 1 0 00291 0 01 0168+69  
SR 0864 SH  
(SR0864 SEG 0010/0000)  
S 0050/0000 LENGTH(AH 1864 BK 3333)

0040/2417 MARKER DR  
(T613)

0040/1354 BETTS DR  
(T621)

007527 FT

007527 FT 1 0 00291 0 01 0135+28  
VILLAGE: FARRAGUT  
UPPER FAIRFIELD  
FAIRFIELD T  
S 0040/0000 LENGTH(AH 3333 BK 3023)

EXTRACT DATE: 12/28/2024 ROADWAY MANAGEMENT SYSTEM PAGE NUMBER: 63  
PRINT DATE: 12/30/2024 SLD COUNTY/SR - ANNUAL PRINT COUNTY: LYCOMING

DIR: N TOTAL LEN: 18.540 MI. DIST: 03-2 SR: 87  
LEFT MUN: FAIRFIELD T RIGHT MUN: FAIRFIELD T

LYONS BARR RD  
(T536)

0030/1795

==

==

0030/1198 QUAKER STATE RD  
(T855)

004504 FT

004504 FT 1 0 00291 0 01 0105+03  
5 0030/0000 LENGTH(AH 3023 BK 2702)

001802 FT

0020/0070 BMS EN 41/0087/0020/0000  
001802 FT 1 0 00291 0 01 0078+00  
NC SR 0087 SH

5 0020/0000 BMSBG 41/0087/0020/0000  
LENGTH(AH 2702 BK 1086)

0014/0689 RAMP A RD  
(SR9405 SEG 0010/0249)

0014/0561 FAIRFIELD  
MONTOURSVILLE B

0014/0551 RAMP A RD  
(SR9405 SEG 0010/0000)

MILL CREEK LN  
(T537)

0014/0302  
000716 FT

==

000716 FT 0 0 00000 0 00 0000+00

RAMP J-3 RD  
(SR8014 SEG 0250/0000)

RAMP J-4 RD  
(SR8014 SEG 0260/1267)

FAIRVIEW CT  
(T539)

MFC BEGIN = C

MONTOURSVILLE  
FAIRFIELD T

5 0014/0000 LENGTH(AH 1086 BK 0716)

I-180 WBL  
OP ID 41/0180/0385/1343 0005/0030  
0 0 00000 0 00 0000+00 000000 FT  
NC LOYALSOCK AV  
LOYALSOCK AV INTER-BK  
(SR2075 SEG 0031/1226)  
MFC BEGIN = C  
LENGTH(AH 0716 BK 0000) 0005/0000

5

I-180 WBL  
OP ID 41/0180/0385/1343  
0 0 00000 0 00 0000+00  
NC LOYALSOCK AV  
INTER-BK LOYALSOCK AV  
(SR2075 SEG 0030/1226)  
MFC BEGIN = C  
5 0004/0000 LENGTH(AH 0716 BK 0000)



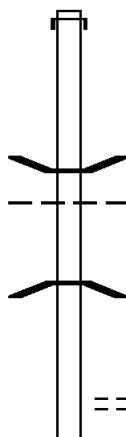
EXTRACT DATE: 12/28/2024 ROADWAY MANAGEMENT SYSTEM PAGE NUMBER: 62  
 PRINT DATE: 12/30/2024 SLD COUNTY/SR - ANNUAL PRINT COUNTY: LYCOMING  
 DIR: B TOTAL LEN: 3.870 MI. DIST: 03-2 SR: 54  
 LEFT MUN: MUNCY CREEK T RIGHT MUN: MUNCY CREEK T

020435 FT

020435 FT AH-NORTHUMBERLAND (49)  
 INTER-AHD SR 0054 SH  
 0110/3085 (SR0054 SEG 0010/0000)

017350 FT

0110/1034 BMS EN 41/0054/0110/0070  
 MUNCY CREEK  
 0110/0564 MONTGOMERY B  
 1 0 00240 0 00 0030+80  
 W.B.SUSQ.R.  
 0110/0070 BMSBG 41/0054/0110/0070  
 017350 FT 1 0 00240 0 00 0030+80  
 NC SR 0054 SH  
 0110/0000 LENGTH(AH 3085 BK 1550)  
 FIRST ST  
 0100/0957 (BORO)  
 BROAD ST



EXTRACT DATE: 12/28/2024 ROADWAY MANAGEMENT SYSTEM PAGE NUMBER: 61  
PRINT DATE: 12/30/2024 SLD COUNTY/SR - ANNUAL PRINT COUNTY: LYCOMING

DIR: B TOTAL LEN: 3.870 MI. DIST: 03-2 SR: 54  
LEFT MUN: MONTGOMERY B RIGHT MUN: MONTGOMERY B

1 0 00240 0 00 0046+36 015800 FT  
MONTGOMERY ST  
(SR0405 SEG 0010/0000) 0100/0000  
GRAYS AL  
(BORO) 0090/1175

E HOUSTON AV  
(BORO) 0090/0547  
014304 FT

ARCH ST  
(BORO) 0080/0629  
013421 FT

1 1 01381 0 00 0125+72 012564 FT  
SCHOOL HOUSE RD  
(T101) 0070/0000

1 1 01381 0 00 0112+50 011324 FT  
CLINTON DR  
(T525) 0060/0000

== == 0100/0527 (BORO)  
BORO AL  
== 0100/0343 (BORO)  
HENRY HAND DR  
== 0100/0144 (BORO)  
+++++ 0100/0081 (AAR 526741S) #TRKS 01  
015800 FT  
== 0100/0000 NC SECOND ST  
5 0100/0000 LENGTH(AH 1550 BK 1496)  
== NC MONTGOMERY ST  
S MAIN ST  
== 0090/0915 (BORO)  
W HOUSTON AV  
== 0090/0556 (BORO)  
== 014304 FT 1 1 01381 0 01 0143+10  
NC N MAIN ST  
PENN ST  
(BORO)  
== 5 0090/0000 LENGTH(AH 1496 BK 0883)  
== 013421 FT 1 1 01381 0 01 0134+25  
NC MAIN ST  
5 0080/0000 LENGTH(AH 0883 BK 0857)  
MONTGOMERY  
- - 0070/0674 CLINTON T  
012564 FT  
== 5 0070/0000 LENGTH(AH 0857 BK 1240)  
PINCHTOWN RD  
== 0060/1229 (T102)  
011324 FT  
5 0060/0000 LENGTH(AH 1240 BK 2506)

EXTRACT DATE: 12/28/2024 ROADWAY MANAGEMENT SYSTEM PAGE NUMBER: 60  
PRINT DATE: 12/30/2024 SLD COUNTY/SR - ANNUAL PRINT COUNTY: LYCOMING

DIR: B TOTAL LEN: 3.870 MI. DIST: 03-2 SR: 54  
LEFT MUN: CLINTON T RIGHT MUN: CLINTON T

1 1 01381 0 00 0088+02 008818 FT  
BROUSE RD  
(T538) 0050/0000

007343 FT

005062 FT

002576 FT

000000 FT

008818 FT  
[S] 0050/0000 LENGTH(AH 2506 BK 1475)  
0040/1434 OLD RD  
(T801)  
007343 FT 1 1 01381 0 00 0073+30  
SNAURYTOWN RD  
(T522)  
[S] 0040/0000 LENGTH(AH 1475 BK 2281)  
0030/2225 BMS EN 41/0054/0030/2217  
1 1 01381 0 00 0072+81  
T. BLACK HOLE  
0030/2217 BMS BG 41/0054/0030/2217  
005062 FT 1 1 01381 0 00 0050+53  
[S] 0030/0000 LENGTH(AH 2281 BK 2486)  
HEIVLY CREEK  
STRUCTURE LENGTH 16 FT  
0020/1019 BMS ID 41/0054/0020/1019  
002576 FT 1 1 01381 0 00 0025+71  
[S] 0020/0000 LENGTH(AH 2486 BK 2576)  
000000 FT 1 1 01381 0 00 0000+00  
NC SR 0054 SH  
SR 0015 SH  
(SR0015 SEG 0090/0000)  
INTER-BK ELIMSPORT RD  
(SR2001 SEG 0140/2629)  
MFC BEGIN = C  
[S] 0010/0000 LENGTH(AH 2576 BK 0000)

EXTRACT DATE: 12/28/2024 ROADWAY MANAGEMENT SYSTEM PAGE NUMBER: 59  
PRINT DATE: 12/30/2024 SLD COUNTY/SR - ANNUAL PRINT COUNTY: LYCOMING  
DIR: B TOTAL LEN: 53.968 MI. DIST: 03-2 SR: 44  
LEFT MUN: BROWN T RIGHT MUN: BROWN T

284930 FT







284951 FT AH-POTTER (52)  
INTER-AHD COUDERSPORT PK  
1130/3652 (SR0044 SEG 0010/0000)

EXTRACT DATE: 12/28/2024 ROADWAY MANAGEMENT SYSTEM PAGE NUMBER: 58  
PRINT DATE: 12/30/2024 SLD COUNTY/SR - ANNUAL PRINT COUNTY: LYCOMING

DIR: B TOTAL LEN: 53.968 MI. DIST: 03-2 SR: 44  
LEFT MUN: BROWN T RIGHT MUN: BROWN T

GRADE RD  
(FRST)

	==	1130/1818	DAUGHERTY RD (FRST)
281278 FT		 281299 FT 1 0 00266 0 08 1825+42 1130/0000 LENGTH(AH 3652 BK 2469)	
278809 FT		 278830 FT 1 0 00266 0 08 1800+67 1120/0000 LENGTH(AH 2469 BK 2529)	
276280 FT		 276301 FT 1 0 00266 0 08 1775+32 1110/0000 LENGTH(AH 2529 BK 2465)	
1100/1420	==	1100/1420	SLATE RUN RD (FRST)
	==	1100/1372	LC TO SLATE RUN RD (CONN)
273815 FT	==	1100/0163	TIADAGHTON TR (FRST)
		 273836 FT 1 0 00266 0 08 1750+61 1100/0000 LENGTH(AH 2465 BK 2358)	

EXTRACT DATE: 12/28/2024 ROADWAY MANAGEMENT SYSTEM PAGE NUMBER: 57  
PRINT DATE: 12/30/2024 SLD COUNTY/SR - ANNUAL PRINT COUNTY: LYCOMING

DIR: B TOTAL LEN: 53.968 MI. DIST: 03-2 SR: 44  
LEFT MUN: BROWN T RIGHT MUN: BROWN T

271457 FT

271478 FT 1 0 00266 0 08 1726+97  
VILLAGE: BLACK FOREST  
S 1090/0000 LENGTH(AH 2358 BK 2503)

268954 FT

268975 FT 1 0 00266 0 08 1701+88  
S 1080/0000 LENGTH(AH 2503 BK 2486)

266468 FT

== 1070/0883 OLD MOUNTAIN RD  
(FRST)  
266489 FT 1 0 00266 0 08 1676+96  
S 1070/0000 LENGTH(AH 2486 BK 2587)

263881 FT

263902 FT 1 0 00266 0 08 1651+03  
S 1060/0000 LENGTH(AH 2587 BK 3069)

260812 FT

== 1050/0473 MANOR FORK RD  
(FRST)  
260833 FT 1 0 00266 0 08 1620+27  
S 1050/0000 LENGTH(AH 3069 BK 3247)

TOWER RD  
(FRST)

1040/1888 ==

EXTRACT DATE: 12/28/2024 ROADWAY MANAGEMENT SYSTEM PAGE NUMBER: 56  
PRINT DATE: 12/30/2024 SLD COUNTY/SR - ANNUAL PRINT COUNTY: LYCOMING

DIR: B TOTAL LEN: 53.968 MI. DIST: 03-2 SR: 44  
LEFT MUN: BROWN T RIGHT MUN: BROWN T

257565 FT

==

1040/0515 TROUT RUN RD  
(FRST)  
257586 FT 1 0 00266 0 07 1586+60  
5 1040/0000 LENGTH(AH 3247 BK 2576)

254989 FT

255010 FT 1 0 00266 0 07 1560+64  
5 1030/0000 LENGTH(AH 2576 BK 2502)

252487 FT

==

1020/0239 BOYER MILL RD  
(FRST)  
252508 FT 1 0 00266 0 06 1530+45  
5 1020/0000 LENGTH(AH 2502 BK 3406)

BENSON RD  
(FRST)

1010/1358

==

1010/0982 BROWN  
MCHENRY T  
1010/0972 LITTLE BOYER RD  
(FRST)

1 0 00266 0 05 1496+05 249081 FT  
MCHENRY  
CHAPMAN T 1010/0000  
LEFT BRANCH HYNER RUN R  
(FRST) 1000/2369

==

249102 FT  
5 1010/0000 LENGTH(AH 3406 BK 2490)

==

246591 FT

246612 FT 1 0 00266 0 04 1471+00  
5 1000/0000 LENGTH(AH 2490 BK 3559)

EXTRACT DATE: 12/28/2024 ROADWAY MANAGEMENT SYSTEM PAGE NUMBER: 55  
PRINT DATE: 12/30/2024 SLD COUNTY/SR - ANNUAL PRINT COUNTY: LYCOMING

DIR: B TOTAL LEN: 53.968 MI. DIST: 03-2 SR: 44  
LEFT MUN: CHAPMAN T RIGHT MUN: MCHENRY T

243032 FT

243053 FT 1 0 00266 0 04 1435+20  
S 0990/0000 LENGTH(AH 3559 BK 3541)

239491 FT

239512 FT 1 0 00266 0 04 1399+58  
S 0980/0000 LENGTH(AH 3541 BK 2997)

RIGHT BRANCH HYNER RUN  
(FRST)

0970/1058

==

236494 FT

236515 FT 1 0 00266 0 04 1370+00  
S 0970/0000 LENGTH(AH 2997 BK 3050)

1 0 00266 0 04 1338+75 233444 FT  
CHAPMAN  
GRUGAN T 0960/0000

233465 FT  
S 0960/0000 LENGTH(AH 3050 BK 3407)



EXTRACT DATE: 12/28/2024 ROADWAY MANAGEMENT SYSTEM PAGE NUMBER: 54  
PRINT DATE: 12/30/2024 SLD COUNTY/SR - ANNUAL PRINT COUNTY: LYCOMING

DIR: B TOTAL LEN: 53.968 MI. DIST: 03-2 SR: 44  
LEFT MUN: GRUGAN T RIGHT MUN: MCHENRY T

230037 FT

230058 FT 1 0 00266 0 04 1304+72  
INTER-BK COUDERSPORT PK  
(SR0044 SEG 0030/1963)  
BK-CLINTON (18)

230037 FT

5 0950/0000 LTH AH 003407 BK 001963  
230058 FT AH-CLINTON (18)  
7942/0000 LTH AH 001963 BK 000934  
INTER-AHD COUDERSPORT PK  
(SR0044 SEG 0030/0000)  
NARROW GAUGE RD  
0940/0934 (FRST)

229103 FT

229124 FT 1 0 00266 0 03 1274+41  
5 0940/0000 LENGTH(AH 0934 BK 3287)

225816 FT

0930/1018 FRANCIS CAMP RD  
(FRST)

0930/0355 GLENNA RD  
(FRST)

225837 FT 1 0 00266 0 03 1241+74  
5 0930/0000 LENGTH(AH 3287 BK 3025)

1 0 00266 0 03 1211+68 222791 FT  
HYNER MOUNTAIN RD  
(SR1014 SEG 0140/2444) 0920/0000

222812 FT

5 0920/0000 LENGTH(AH 3025 BK 2194)

EXTRACT DATE: 12/28/2024 ROADWAY MANAGEMENT SYSTEM PAGE NUMBER: 53  
PRINT DATE: 12/30/2024 SLD COUNTY/SR - ANNUAL PRINT COUNTY: LYCOMING

DIR: B TOTAL LEN: 53.968 MI. DIST: 03-2 SR: 44  
LEFT MUN: GRUGAN T RIGHT MUN: MCHENRY T

GRUGAN  
GALLAGHER T

220597 FT

0900/2275

218122 FT

1 0 00266 0 03 1134+00 215050 FT  
ROBBINS RD  
(FRST) 0890/0000

211635 FT

209120 FT

220618 FT 1 0 00266 0 03 1189+72  
0910/0000 LENGTH(AH 2194 BK 2475)

218143 FT 1 0 00266 0 03 1164+95  
0900/0000 LENGTH(AH 2475 BK 3072)

215071 FT  
0890/0000 LENGTH(AH 3072 BK 3415)  
LEBO RD  
0880/2929 (FRST)

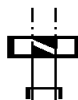
211656 FT 1 0 00266 0 03 1100+02  
0880/0000 LENGTH(AH 3415 BK 2515)

209141 FT 1 0 00266 0 03 1074+85  
INTER-BK COUDERSPORT PK  
(SR0044 SEG 0020/0615)  
BK-CLINTON (18)  
0870/0000 LTH AH 002515 BK 000615

EXTRACT DATE: 12/28/2024 ROADWAY MANAGEMENT SYSTEM PAGE NUMBER: 52  
PRINT DATE: 12/30/2024 SLD COUNTY/SR - ANNUAL PRINT COUNTY: LYCOMING

DIR: B TOTAL LEN: 53.968 MI. DIST: 03-2 SR: 44  
LEFT MUN: GALLAGHER T RIGHT MUN: MCHENRY T

209120 FT



209141 FT AH-CLINTON (18)  
7866/0000 LTH AH 000615 BK 002834  
INTER-AHD COUDERSPORT PK  
0864/2834 (SR0044 SEG 0020/0000)

206286 FT

206307 FT 1 0 00266 0 02 1039+26  
0864/0000 LENGTH(AH 2834 BK 2932)

203354 FT

203375 FT 1 0 00266 0 02 1009+83  
0860/0000 LENGTH(AH 2932 BK 2975)

200379 FT

200400 FT 1 0 00266 0 02 0980+00  
0850/0000 LENGTH(AH 2975 BK 2969)  
FRANCIS FARM RD  
0840/2620 (T681)

197410 FT

197431 FT 1 0 00266 0 02 0950+19  
0840/0000 LENGTH(AH 2969 BK 1376)

CARRIER RD  
(FRST)  
1 0 00266 0 02 0936+38 0830/0293  
196034 FT

==

196055 FT

EXTRACT DATE: 12/28/2024 ROADWAY MANAGEMENT SYSTEM PAGE NUMBER: 51  
PRINT DATE: 12/30/2024 SLD COUNTY/SR - ANNUAL PRINT COUNTY: LYCOMING

DIR: B TOTAL LEN: 53.968 MI. DIST: 03-2 SR: 44  
LEFT MUN: GALLAGHER T RIGHT MUN: MCHENRY T

COUDERSPORT PK  
(SR0664 SEG 0380/2126)  
GALLAGHER  
MCHENRY T

0830/0000

0830/0000 LENGTH(AH 1376 BK 3470)

192564 FT

192585 FT 1 0 00266 0 02 0901+39  
0820/0000 LENGTH(AH 3470 BK 2727)

CAMP BLUE JAY DR  
(PRDR)

0810/1788

0810/1658 MCHENRY  
CUMMINGS T  
0810/1540 HANEYVILLE ATV TRAIL RD  
(FRST)

189837 FT

189858 FT 1 0 00266 0 02 0873+90  
0810/0000 LENGTH(AH 2727 BK 2412)

187425 FT

187446 FT 1 0 00266 0 02 0849+59  
0800/0000 LENGTH(AH 2412 BK 2664)

0790/1807 BMSBN 41/0044/0790/1788  
1 0 00266 0 02 0841+08  
U.PINE BOT.R  
0790/1788 BMSBG 41/0044/0790/1788  
ZINCK FORK RD  
0790/1659 (FRST)

EXTRACT DATE: 12/28/2024 ROADWAY MANAGEMENT SYSTEM PAGE NUMBER: 50  
PRINT DATE: 12/30/2024 SLD COUNTY/SR - ANNUAL PRINT COUNTY: LYCOMING

DIR: B TOTAL LEN: 53.968 MI. DIST: 03-2 SR: 44  
LEFT MUN: CUMMINGS T RIGHT MUN: CUMMINGS T

MANZITTI RD  
(PRDR)

0790/0040  
184761 FT

==

184782 FT 1 0 00266 0 02 0822+74  
S 0790/0000 LENGTH(AH 2664 BK 2271)

182490 FT

182511 FT 1 0 00266 0 02 0799+85  
S 0780/0000 LENGTH(AH 2271 BK 2548)

179942 FT

0770/0248 BMS EN 41/0044/0770/0224  
1 0 00266 0 02 0777+05  
UPPER PINE BOTTOM RUN  
0770/0224 BMSBG 41/0044/0770/0224  
179963 FT 1 0 00266 0 02 0774+17  
S 0770/0000 LENGTH(AH 2548 BK 2410)

0760/1490 BMS EN 41/0044/0760/1457  
1 0 00266 0 02 0765+23  
U. PINE BOT. R  
0760/1457 BMSBG 41/0044/0760/1457

177532 FT

177553 FT 1 0 00266 0 02 0749+88  
S 0760/0000 LENGTH(AH 2410 BK 2433)  
0750/2203 BMS EN 41/0044/0750/2178  
1 0 00266 0 02 0748+07  
U. PINE BOT. R  
0750/2178 BMSBG 41/0044/0750/2178  
RETAINING WALL END  
S 0750/2059 BMSID 41/0044/0750/1866  
RETAINING WALL BEGIN  
S 0750/1866 BMSID 41/0044/0750/1866  
0750/1131 BMS EN 41/0044/0750/1086  
1 0 00266 0 02 0736+84  
UPPER PINE BOTTOM RUN  
0750/1086 BMSBG 41/0044/0750/1086

EXTRACT DATE: 12/28/2024 ROADWAY MANAGEMENT SYSTEM PAGE NUMBER: 49  
PRINT DATE: 12/30/2024 SLD COUNTY/SR - ANNUAL PRINT COUNTY: LYCOMING

DIR: B TOTAL LEN: 53.968 MI. DIST: 03-2 SR: 44  
LEFT MUN: CUMMINGS T RIGHT MUN: CUMMINGS T

175099 FT

175120 FT 1 0 00266 0 02 0725+36  
S 0750/0000 LENGTH(AH 2433 BK 2577)

172522 FT

172543 FT 1 0 00266 0 02 0699+39  
S 0740/0000 LENGTH(AH 2577 BK 1869)

170653 FT

170674 FT 1 0 00266 0 02 0680+55  
S 0730/0000 LENGTH(AH 1869 BK 2707)

167946 FT

167967 FT 1 0 00266 0 02 0653+27  
SR 0414 SH  
(SR0414 SEG 0010/0000)  
S 0720/0000 LENGTH(AH 2707 BK 2409)

165537 FT

0710/0027 BMS EN 41/0044/0710/0000  
165558 FT 1 0 00266 0 02 0630+17  
L PINE BOT.  
BMSBG 41/0044/0710/0000  
S 0710/0000 LENGTH(AH 2409 BK 2550)

LOWER PINE BOTTOM RD  
(FRST)

0700/2368

0700/1501 BMS EN 41/0044/0700/1013  
1 0 00266 0 01 0612+33  
PINE CREEK  
0700/1013 BMSBG 41/0044/0700/1013

EXTRACT DATE: 12/28/2024 ROADWAY MANAGEMENT SYSTEM PAGE NUMBER: 48  
PRINT DATE: 12/30/2024 SLD COUNTY/SR - ANNUAL PRINT COUNTY: LYCOMING

DIR: B TOTAL LEN: 53.968 MI. DIST: 03-2 SR: 44  
LEFT MUN: CUMMINGS T RIGHT MUN: CUMMINGS T

162987 FT

163008 FT 1 0 00266 0 01 0601+44  
S 0700/0000 LENGTH(AH 2550 BK 2872)

SAWMILL DR  
(TWP)

0690/0740

==

0690/1084 HILLSIDE DR  
(TWP)

160115 FT

160136 FT 1 0 00266 0 01 0572+79  
S 0690/0000 LENGTH(AH 2872 BK 2281)

CHURCH ST  
(T680)

0680/2045

==

0680/2000 LITTLE PINE CREEK RD  
(SR4001 SEG 0010/0000)  
0680/1978 BMS EN 41/0044/0680/1755  
1 0 00266 0 01 0568+26

SECOND ST  
(T684)  
FIRST ST  
(T682)

0680/1502

==

0680/1755 LITTLE PINE  
BMS BG 41/0044/0680/1755  
0680/1606 BIERLY DR  
(PRDR)

0680/1177

==

0680/1103 DAM RUN RD  
(T683)

157834 FT

157855 FT 1 0 00266 0 01 0550+50  
S 0680/0000 VILLAGE: WATERVILLE  
LENGTH(AH 2281 BK 2573)

155261 FT

155282 FT 1 0 00266 0 01 0524+36  
S 0670/0000 LENGTH(AH 2573 BK 2528)

PENNDOT STOCKPILE 09  
(GOVT)

0660/1540

POI

0660/1540 (APRA) PENNDOT STOCKPIL

EXTRACT DATE: 12/28/2024 ROADWAY MANAGEMENT SYSTEM PAGE NUMBER: 47  
PRINT DATE: 12/30/2024 SLD COUNTY/SR - ANNUAL PRINT COUNTY: LYCOMING

DIR: B TOTAL LEN: 53.968 MI. DIST: 03-2 SR: 44  
LEFT MUN: CUMMINGS T RIGHT MUN: CUMMINGS T

152733 FT

152754 FT 1 0 00266 0 01 0499+14  
S 0660/0000 LENGTH(AH 2528 BK 2246)

		RETAINING WALL END
0650/1219	BMSID 41/0044/0650/1094	
	RETAINING WALL BEGIN	
0650/1094	BMSID 41/0044/0650/1094	
	RETAINING WALL END	
0650/0667	BMSID 41/0044/0650/0605	
	RETAINING WALL BEGIN	
0650/0605	BMSID 41/0044/0650/0605	
	RETAINING WALL END	
0650/0100	BMSID 41/0044/0650/0000	
150508 FT	1 0 00266 0 01 0476+73	
	RETAINING WALL BEGIN	
	BMSID 41/0044/0650/0000	
S 0650/0000	LENGTH(AH 2246 BK 2758)	
	RETAINING WALL END	
0640/2470	BMSID 41/0044/0640/2338	
	RETAINING WALL BEGIN	
0640/2338	BMSID 41/0044/0640/2338	
	RETAINING WALL END	
0640/2138	BMSID 41/0044/0640/2035	
	RETAINING WALL BEGIN	
0640/2035	BMSID 41/0044/0640/2035	
	RETAINING WALL END	
0640/1566	BMSID 41/0044/0640/1450	
	RETAINING WALL BEGIN	
0640/1450	BMSID 41/0044/0640/1450	

147729 FT

147750 FT 1 0 00266 0 01 0449+22  
S 0640/0000 LENGTH(AH 2758 BK 2486)

145243 FT

145264 FT 1 0 00266 0 01 0424+44  
S 0630/0000 LENGTH(AH 2486 BK 2486)

0620/1216 BMSID 41/0044/0620/1179  
1 0 00266 0 01 0411+57



EXTRACT DATE: 12/28/2024 ROADWAY MANAGEMENT SYSTEM PAGE NUMBER: 46  
PRINT DATE: 12/30/2024 SLD COUNTY/SR - ANNUAL PRINT COUNTY: LYCOMING

DIR: B TOTAL LEN: 53.968 MI. DIST: 03-2 SR: 44  
LEFT MUN: CUMMINGS T RIGHT MUN: CUMMINGS T

142757 FT

RAMSEY RUN  
0620/1179 BMSBG 41/0044/0620/1179

142778 FT 1 0 00266 0 01 0399+62  
S 0620/0000 LENGTH(AH 2486 BK 2392)

140365 FT

140386 FT 1 0 00266 0 01 0375+76  
S 0610/0000 LENGTH(AH 2392 BK 2352)

138013 FT

CUMMINGS  
0600/1314 WATSON T

138034 FT 1 0 00266 0 01 0352+30  
S 0600/0000 LENGTH(AH 2352 BK 2643)

135370 FT

135391 FT 1 0 00266 0 01 0325+93  
S 0590/0000 LENGTH(AH 2643 BK 2628)

132742 FT








132763 FT 1 0 00266 0 01 0299+71  
S 0580/0000 LENGTH(AH 2628 BK 2359)

130383 FT

130404 FT 1 0 00266 0 01 0276+18  
S 0570/0000 LENGTH(AH 2359 BK 2284)

EXTRACT DATE: 12/28/2024 ROADWAY MANAGEMENT SYSTEM PAGE NUMBER: 45  
PRINT DATE: 12/30/2024 SLD COUNTY/SR - ANNUAL PRINT COUNTY: LYCOMING

DIR: B TOTAL LEN: 53.968 MI. DIST: 03-2 SR: 44  
LEFT MUN: WATSON T RIGHT MUN: WATSON T

	==	0560/1401	EDGEWOOD DR (T308)
		0560/0079	BMS EN 41/0044/0560/0052 1 0 00266 0 01 0253+80 TOMBS RUN
128099 FT		0560/0052 128120 FT	BMSBG 41/0044/0560/0052 1 0 00266 0 01 0253+39 SR 0973 SH (SR0973 SEG 0010/0000)
	==	 0560/0000	LENGTH(AH 2284 BK 2851)
125248 FT		 125269 FT 0550/0000	1 0 00266 0 01 0225+00 LENGTH(AH 2851 BK 2507)
122741 FT		 122762 FT 0540/0000	1 0 00266 0 01 0199+30 LENGTH(AH 2507 BK 2408)
120333 FT		 120354 FT 0530/0000	1 0 00266 0 01 0174+99 LENGTH(AH 2408 BK 2570)
117763 FT		 117784 FT 0520/0000	1 0 00266 0 01 0149+05 LENGTH(AH 2570 BK 2534)

EXTRACT DATE: 12/28/2024 ROADWAY MANAGEMENT SYSTEM PAGE NUMBER: 44  
PRINT DATE: 12/30/2024 SLD COUNTY/SR - ANNUAL PRINT COUNTY: LYCOMING

DIR: B TOTAL LEN: 53.968 MI. DIST: 03-2 SR: 44  
LEFT MUN: WATSON T RIGHT MUN: WATSON T

115229 FT

115250 FT 1 0 00266 0 01 0123+47  
5 0510/0000 LENGTH(AH 2534 BK 2490)

0500/1233 FURNACE RUN RD  
0500/1135 (T631)  
BMS EN 41/0044/0500/1115  
1 0 00266 0 01 0110+79  
0500/1115 FURNACE RUN  
BMSBG 41/0044/0500/1115

112739 FT

112760 FT 1 0 00266 0 01 0098+33  
5 0500/0000 LENGTH(AH 2490 BK 2424)

0490/1320 WATSON  
PORTER T

110315 FT

110336 FT 1 0 00266 0 01 0073+86  
5 0490/0000 LENGTH(AH 2424 BK 2554)

0480/1043 ECKEL DR  
(T302)

107761 FT

107782 FT 1 0 00266 0 01 0048+09  
5 0480/0000 LENGTH(AH 2554 BK 1556)

106205 FT

106226 FT 1 0 00266 0 00 0018+56  
5 0470/0000 LENGTH(AH 1556 BK 1839)

DIR: B TOTAL LEN: 53.968 MI. DIST: 03-2 SR: 44  
LEFT MUN: PORTER T RIGHT MUN: PORTER T

EXTRACT DATE: 12/28/2024 ROADWAY MANAGEMENT SYSTEM PAGE NUMBER: 42  
PRINT DATE: 12/30/2024 SLD COUNTY/SR - ANNUAL PRINT COUNTY: LYCOMING

DIR: B TOTAL LEN: 53.968 MI. DIST: 03-2 SR: 44  
LEFT MUN: JERSEY SHORE B RIGHT MUN: JERSEY SHORE B

(BORO) 0430/0885 ==  
SHARP AL  
(BORO) 0430/0769 ==  
SEMINARY ST  
(BORO) 0430/0467 ==  
MC CLINTOCK AL  
(BORO) 0430/0236 ==  
1 0 00023 0 01 0118+00 100382 FT  
ALLEGHENY ST  
(SR3028 SEG 0050/2269)  
MAIN ST  
(SR3003 SEG 0030/0704) 0430/0000

OLD FORT RD  
(T888)

098335 FT

095690 FT

0400/1505 ==

093516 FT

100382 FT

NC MAIN ST

0430/0000 LENGTH(AH 1091 BK 2047)  
0420/1918 BMSSEN 41/0044/0420/1473  
JERSEY SHORE  
0420/1694 NIPPENOSE T  
1 0 00176 0 00 0005+79  
SUSQ. RIVER  
0420/1473 BMSBG 41/0044/0420/1473

098335 FT 1 0 00176 0 00 0021+00  
0420/0000 LENGTH(AH 2047 BK 2645)

0410/0648 BMSSEN 41/0044/0410/0132  
1 0 00176 0 00 0046+32  
SUSQUE. RIVER  
0410/0132 BMSBG 41/0044/0410/0132  
095690 FT 1 0 00176 0 00 0047+64  
LONG LN  
(T347)  
0410/0000 LENGTH(AH 2645 BK 2174)  
MAIN ST  
(T346)

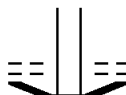
093516 FT 1 0 00176 0 00 0069+67  
0400/0000 LENGTH(AH 2174 BK 2273)

EXTRACT DATE: 12/28/2024 ROADWAY MANAGEMENT SYSTEM PAGE NUMBER: 41  
PRINT DATE: 12/30/2024 SLD COUNTY/SR - ANNUAL PRINT COUNTY: LYCOMING

DIR: B TOTAL LEN: 53.968 MI. DIST: 03-2 SR: 44  
LEFT MUN: NIPPENOSE T RIGHT MUN: NIPPENOSE T

OLD FORT RD  
(T888)

0390/0331



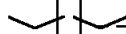
0390/0331  
0390/0272

FRONT ST  
(T345)  
BMS EN 41/0044/0390/0050  
1 0 00176 0 00 0092+25  
NORFOLK SOUTHERN RAIL RR  
BMSBG 41/0044/0390/0050  
1 0 00176 0 00 0092+70  
VILLAGE: ANTES FORT  
STATE ST  
(T339)  
LENGTH(AH 2273 BK 2236)

091243 FT



0390/0050  
091243 FT



0390/0000

089007 FT



089007 FT 1 0 00176 0 00 0114+91  
0380/0000 LENGTH(AH 2236 BK 2382)

086625 FT



086625 FT 1 0 00176 0 00 0138+57  
0370/0000 LENGTH(AH 2382 BK 2434)

084191 FT



084191 FT 1 0 00176 0 00 0162+74  
0360/0000 LENGTH(AH 2434 BK 2676)

081515 FT



0350/0909 NIPPENOSE  
LIMESTONE T

081515 FT 1 0 00176 0 00 0189+03  
0350/0000 LENGTH(AH 2676 BK 1423)

EXTRACT DATE: 12/28/2024 ROADWAY MANAGEMENT SYSTEM PAGE NUMBER: 40  
PRINT DATE: 12/30/2024 SLD COUNTY/SR - ANNUAL PRINT COUNTY: LYCOMING

DIR: B TOTAL LEN: 53.968 MI. DIST: 03-2 SR: 44  
LEFT MUN: LIMESTONE T RIGHT MUN: LIMESTONE T

SR 0880 SH  
(SR0880 SEG 0050/0335) 0344/0624

080092 FT

079351 FT

078833 FT

QUARRY RD  
(SR3001 SEG 0060/3074) 0330/1186

077097 FT

074384 FT

072024 FT

RBR

RBR

0344/0932 BMSEN 41/0044/0344/0840  
0 0 00000 0 00 0000+00

P3  
0344/0840 ANTES CREEK  
0344/0635 BMSBG 41/0044/0344/0840  
MFC BEGIN = C

080092 FT 0 0 00000 0 00 0000+00  
S 0344/0000 LENGTH(AH 1423 BK 0741)

0342/0092 BMSEN 41/0044/0342/0000  
079351 FT 0 0 00000 0 00 0000+00

ANTES CREEK  
S 0342/0000 BMSBG 41/0044/0342/0000  
LENGTH(AH 0741 BK 0518)  
S 078833 FT 0 0 00000 0 00 0000+00  
S 0332/0000 LENGTH(AH 0518 BK 1736)

077097 FT 1 0 00176 0 00 0234+04  
S 0330/0000 LENGTH(AH 1736 BK 2713)

074384 FT 1 0 00176 0 00 0261+67  
COLD WATER TOWN RD  
(T344)  
S 0320/0000 LENGTH(AH 2713 BK 2360)

072024 FT 1 0 00176 0 00 0285+29  
S 0310/0000 LENGTH(AH 2360 BK 2837)

EXTRACT DATE: 12/28/2024 ROADWAY MANAGEMENT SYSTEM PAGE NUMBER: 39  
PRINT DATE: 12/30/2024 SLD COUNTY/SR - ANNUAL PRINT COUNTY: LYCOMING

DIR: B TOTAL LEN: 53.968 MI. DIST: 03-2 SR: 44  
LEFT MUN: LIMESTONE T RIGHT MUN: LIMESTONE T

1 0 00176 0 00 0313+68 069187 FT  
SHED RD  
(T346) 0300/0000

069187 FT

0300/0000 LENGTH(AH 2837 BK 2863)

1 0 00176 0 00 0342+31 066324 FT  
SCHOOL HOUSE RD  
(T348) 0290/0000

0290/0802 PEARSON RD  
(T348)

066324 FT

0290/0000 LENGTH(AH 2863 BK 1452)

1 0 00176 0 00 0356+75 064872 FT  
MIDDLE RD  
(SR3002 SEG 0070/2583) 0280/0000

064872 FT

0280/0000 LENGTH(AH 1452 BK 3784)

PERRY NIGART RD  
(T350) 0270/2492

0270/2541 LITTLE LEAGUE RD  
(T351)

0270/1500 BAIER LN  
(PRDR)

061088 FT

061088 FT 1 0 00176 0 00 0394+16  
VILLAGE: OVAL  
0270/0000 LENGTH(AH 3784 BK 3013)

0260/1993 SR 0654 SH  
(SR0654 SEG 0010/0000)

MILL RD



EXTRACT DATE: 12/28/2024 ROADWAY MANAGEMENT SYSTEM PAGE NUMBER: 38  
PRINT DATE: 12/30/2024 SLD COUNTY/SR - ANNUAL PRINT COUNTY: LYCOMING

DIR: B TOTAL LEN: 53.968 MI. DIST: 03-2 SR: 44  
LEFT MUN: LIMESTONE T RIGHT MUN: LIMESTONE T

(T356)

0260/0911



0260/0811 BMS EN 41/0044/0260/0789  
1 0 00176 0 00 0416+70

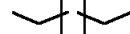
0260/0789 BR ANTES CRK  
BMSBG 41/0044/0260/0789  
WELLS RD

058075 FT



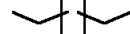
0260/0308 (T317)  
058075 FT 1 0 00176 0 00 0424+67  
5 0260/0000 LENGTH(AH 3013 BK 2025)

056050 FT



056050 FT 1 0 00176 0 00 0444+66  
VILLAGE: COLLOMONSVILLE  
5 0250/0000 LENGTH(AH 2025 BK 1969)

054081 FT



054081 FT 1 0 00176 0 00 0464+38  
VILLAGE: COLLOMONSVILLE  
5 0240/0000 LENGTH(AH 1969 BK 2268)

MILL RD  
(T352)

0230/0888



051813 FT



051813 FT 1 0 00176 0 00 0487+09  
5 0230/0000 LENGTH(AH 2268 BK 2961)  
LORSON RD  
0220/2769 (T307)

048852 FT



0220/0013 BMS EN 41/0044/0220/0000  
048852 FT 1 0 00176 0 00 0516+87  
RATG CAMP RN  
BMSBG 41/0044/0220/0000  
5 0220/0000 LENGTH(AH 2961 BK 2121)

EXTRACT DATE: 12/28/2024 ROADWAY MANAGEMENT SYSTEM PAGE NUMBER: 37  
PRINT DATE: 12/30/2024 SLD COUNTY/SR - ANNUAL PRINT COUNTY: LYCOMING

DIR: B TOTAL LEN: 53.968 MI. DIST: 03-2 SR: 44  
LEFT MUN: LIMESTONE T RIGHT MUN: LIMESTONE T

046731 FT

046731 FT 1 0 00176 0 00 0537+96

SUNNYSIDE RD

(T386)

5 0210/0000 LENGTH(AH 2121 BK 2185)

044546 FT

0200/0454

FORESTRY RD

(FRST)

044546 FT 1 0 00176 0 00 0559+76

5 0200/0000 LENGTH(AH 2185 BK 2421)

042125 FT

042125 FT 1 0 00176 0 00 0583+95

5 0190/0000 LENGTH(AH 2421 BK 2642)

VAN DYKE RD  
(FRST)

0180/0899

0180/0935 LIMESTONE  
WASHINGTON T

039483 FT

039483 FT 1 0 00176 0 00 0610+35

5 0180/0000 LENGTH(AH 2642 BK 1918)

037565 FT

037565 FT 1 0 00176 0 00 0630+00

5 0170/0000 LENGTH(AH 1918 BK 2554)

EXTRACT DATE: 12/28/2024 ROADWAY MANAGEMENT SYSTEM PAGE NUMBER: 36  
PRINT DATE: 12/30/2024 SLD COUNTY/SR - ANNUAL PRINT COUNTY: LYCOMING

DIR: B TOTAL LEN: 53.968 MI. DIST: 03-2 SR: 44  
LEFT MUN: WASHINGTON T RIGHT MUN: WASHINGTON T

035011 FT

035011 FT 1 0 00176 0 00 0655+03  
S 0160/0000 LENGTH(AH 2554 BK 2310)

032701 FT

032701 FT 1 0 00176 0 00 0678+11  
S 0150/0000 LENGTH(AH 2310 BK 2477)

030224 FT

030224 FT 1 0 00176 0 00 0702+86  
S 0140/0000 LENGTH(AH 2477 BK 2588)

027636 FT

027636 FT 1 0 00176 0 00 0728+72  
S 0130/0000 LENGTH(AH 2588 BK 2583)

025053 FT

025053 FT 1 0 00176 0 00 0754+53  
S 0120/0000 LENGTH(AH 2583 BK 1552)

023501 FT

023501 FT 1 0 00176 0 00 0770+04  
S 0110/0000 LENGTH(AH 1552 BK 1812)

IRELAND RD  
(T422)

0100/0765

== ==

0100/0765 BOWER RD  
(T422)

021689 FT

021689 FT 1 0 00176 0 00 0788+14  
S 0100/0000 LENGTH(AH 1812 BK 2479)

EXTRACT DATE: 12/28/2024 ROADWAY MANAGEMENT SYSTEM PAGE NUMBER: 35  
PRINT DATE: 12/30/2024 SLD COUNTY/SR - ANNUAL PRINT COUNTY: LYCOMING

DIR: B TOTAL LEN: 53.968 MI. DIST: 03-2 SR: 44  
LEFT MUN: WASHINGTON T RIGHT MUN: WASHINGTON T

019210 FT

019210 FT 1 0 00176 0 00 0812+91  
ELIMSPORT RD  
(SR0554 SEG 0010/0000)  
NC SR 0044 SH  
S 0090/0000 LENGTH(AH 2479 BK 2722)

016488 FT

016488 FT 1 0 00176 0 00 0840+07  
S 0080/0000 LENGTH(AH 2722 BK 3565)

GAP RD  
(T384)

0070/2169

0070/2704 BMS EN 41/0044/0070/2648  
1 0 00176 0 00 0849+25  
B-WTDEER HOL  
0070/2648 BMSBG 41/0044/0070/2648  
NC ELIMSPORT RD

BACK RD  
(T397)

0070/1226

012923 FT

0070/0369 BMS EN 41/0044/0070/0325  
1 0 00176 0 00 0872+46  
B-WTDEER CK.  
0070/0325 BMSBG 41/0044/0070/0325  
012923 FT 1 0 00176 0 00 0875+65  
VILLAGE: ELIMSPORT  
PIKES PEAK RD  
(TWP)  
S 0070/0000 LENGTH(AH 3565 BK 2349)

2 0 41002 0 00 0023+47 010574 FT

010574 FT

EXTRACT DATE: 12/28/2024 ROADWAY MANAGEMENT SYSTEM PAGE NUMBER: 34  
PRINT DATE: 12/30/2024 SLD COUNTY/SR - ANNUAL PRINT COUNTY: LYCOMING

DIR: B TOTAL LEN: 53.968 MI. DIST: 03-2 SR: 44  
LEFT MUN: WASHINGTON T RIGHT MUN: WASHINGTON T

SNOOK RD (T424)	0060/0000	==	5 0060/0000 LENGTH(AH 2349 BK 1986)
2 0 41002 0 00 0043+53 008588 FT MYERS RD (T426)	0050/0000	==	008588 FT 5 0050/0000 LENGTH(AH 1986 BK 2099)
2 0 41002 0 00 0064+34 006489 FT HILL RD (T462)	0040/0000	==	006489 FT 5 0040/0000 LENGTH(AH 2099 BK 2687)
		==	0030/1599 COOLEY RD (T462)
	003802 FT		003802 FT 2 0 41002 0 00 0091+42 5 0030/0000 LENGTH(AH 2687 BK 1902)
BOB DRICK RD (T464)	0020/0731	==	
	001900 FT		001900 FT 2 0 41002 0 00 0110+42 MILL RD (T464)
		==	5 0020/0000 LENGTH(AH 1902 BK 1900)
	000000 FT		000000 FT 2 0 41002 0 00 0129+40 NC SR 0044 SH INTER-BK SR 0044 SH (SR0044 SEG 0100/3099) MFC BEGIN = D BK-UNION (59)
			5 0010/0000 LENGTH(AH 1900 BK 0000)

EXTRACT DATE: 12/28/2024 ROADWAY MANAGEMENT SYSTEM PAGE NUMBER: 33  
PRINT DATE: 12/30/2024 SLD COUNTY/SR - ANNUAL PRINT COUNTY: LYCOMING  
DIR: B TOTAL LEN: 7.159 MI. DIST: 03-2 SR: 42  
LEFT MUN: PENN T RIGHT MUN: PENN T

MOUNTAIN RD (T708)	037798 FT	037798 FT	AH-SULLIVAN (56)
	0160/2013	INTER-AHD SR 0042 SH	
		0160/2361 (SR0042 SEG 0010/0000)	
		PENN	
		0160/1852 FRANKLIN T	
	035437 FT	035437 FT	1 0 00321 0 00 0325+19
		5 0160/0000 LENGTH(AH 2361 BK 2465)	
SWISHER RD (T711)	0150/0035		
1 0 00321 0 00 0300+53	032972 FT	032972 FT	

EXTRACT DATE: 12/28/2024 ROADWAY MANAGEMENT SYSTEM PAGE NUMBER: 32  
PRINT DATE: 12/30/2024 SLD COUNTY/SR - ANNUAL PRINT COUNTY: LYCOMING

DIR: B TOTAL LEN: 7.159 MI. DIST: 03-2 SR: 42  
LEFT MUN: FRANKLIN T RIGHT MUN: FRANKLIN T

CLEMAN HOLLOW RD  
(T720)

0150/0000

==

==

0150/0000 LENGTH(AH 2465 BK 2661)  
GROVE LN  
0140/2157 (T730)

030311 FT

030311 FT 1 0 00321 0 00 0274+36  
0140/0000 LENGTH(AH 2661 BK 1495)

028816 FT

028816 FT 1 0 00321 0 00 0259+73  
SR 0239 SH  
(SR0239 SEG 0102/3457)  
0130/0000 LENGTH(AH 1495 BK 2592)

PLEASANTVIEW RD

(T573)

1 0 00536 0 00 0151+77 0120/0263

IROQUOIS RD

(T732)

0120/0000

==

==

026224 FT

0120/0000 LENGTH(AH 2592 BK 2594)

DEER VIEW RD

(T733)

0110/1566

==

023630 FT

023630 FT 1 0 00536 0 00 0125+67  
0110/0000 LENGTH(AH 2594 BK 2565)

0100/1470 FRANKLIN  
JORDAN T

021065 FT

021065 FT 1 0 00536 0 00 0099+87  
0100/0000 LENGTH(AH 2565 BK 2340)

EXTRACT DATE: 12/28/2024 ROADWAY MANAGEMENT SYSTEM PAGE NUMBER: 31  
PRINT DATE: 12/30/2024 SLD COUNTY/SR - ANNUAL PRINT COUNTY: LYCOMING

DIR: B TOTAL LEN: 7.159 MI. DIST: 03-2 SR: 42  
LEFT MUN: JORDAN T RIGHT MUN: JORDAN T

	018725 FT		018725 FT 1 0 00536 0 00 0076+33 [S] 0090/0000 LENGTH(AH 2340 BK 2772)
			0080/0995 SR 2087 SH (SR2087 SEG 0010/0561)
	015953 FT		015953 FT 1 0 00536 0 00 0048+44 MORDAN HOLLOW RD (SR2079 SEG 0010/0000)
			[S] 0080/0000 LENGTH(AH 2772 BK 1307)
WHITENIGHT RD (T535)	0070/1133		
			W. BR. LITTLE MUNCY CR STRUCTURE LENGTH 19 FT BMSID 41/0042/0070/0331
1 0 00536 0 00 0035+00 014646 FT SHEETS HILL RD (T529)	0070/0000		0070/0331 014646 FT [S] 0070/0000 MFC BEGIN = D LENGTH(AH 1307 BK 0876)
	013770 FT		013770 FT 1 0 00536 0 00 0026+24 [S] 0064/0000 LENGTH(AH 0876 BK 0411)
			OLD SR 42 (PRDR)
0 0 00000 0 00 0000+00 013359 FT LAIRDSVILLE RD (SR0118 SEG 0290/0312)	0062/0000		0062/0247 013359 FT [S] 0062/0000 NC SR 0042 SH LENGTH(AH 0411 BK 1635)
	011724 FT		011724 FT 2 0 00239 0 01 0119+36 NC LAIRDSVILLE RD LAIRDSVILLE RD (SR0118 SEG 0300/0000)
			[S] 0054/0000 LENGTH(AH 1635 BK 0481)
	011243 FT		0052/0387 011243 FT [S] 0052/0000 LITTLE MUNCY CREEK STRUCTURE LENGTH 32 FT BMSID 41/0042/0052/0387 0 0 00000 0 00 0000+00 LENGTH(AH 0481 BK 1836)



EXTRACT DATE: 12/28/2024 ROADWAY MANAGEMENT SYSTEM PAGE NUMBER: 30  
PRINT DATE: 12/30/2024 SLD COUNTY/SR - ANNUAL PRINT COUNTY: LYCOMING

DIR: B TOTAL LEN: 7.159 MI. DIST: 03-2 SR: 42  
LEFT MUN: JORDAN T RIGHT MUN: JORDAN T

009407 FT

009407 FT 1 0 00239 0 00 0093+89  
S 0040/0000 LENGTH(AH 1836 BK 2537)

1 0 00239 0 00 0068+40 006870 FT  
DERRICK RD  
(T736) 0030/0000 ==

006870 FT  
S 0030/0000 LENGTH(AH 2537 BK 3062)

UNITYVILLE RD  
(T529) 0020/2454 ==

MORELAND BAPTIST RD  
(SR2019 SEG 0210/0639) 0020/1307 ==

0020/1307 TALMAR RD  
(SR2019 SEG 0210/0639)

003808 FT

003808 FT 1 0 00239 0 00 0038+50  
UNITYVILLE RD  
(T529)  
S 0020/0000 LENGTH(AH 3062 BK 3808) ==

000000 FT

000000 FT 1 0 00239 0 00 0000+00  
VILLAGE: UNITYVILLE  
NC SR 0042 SH  
INTER-BK SR 0042 SH  
(SR0042 SEG 0860/2637)  
MFC BEGIN = C  
BK-COLUMBIA (19)  
S 0010/0000 LENGTH(AH 3808 BK 0000)

EXTRACT DATE: 12/28/2024 ROADWAY MANAGEMENT SYSTEM PAGE NUMBER: 29  
PRINT DATE: 12/30/2024 SLD COUNTY/SR - ANNUAL PRINT COUNTY: LYCOMING  
DIR: B TOTAL LEN: 36.176 MI. DIST: 03-2 SR: 15  
LEFT MUN: JACKSON T RIGHT MUN: JACKSON T

AH-TIOGA (58) 191008 FT  
MARINE CORPS LEAG MEM H INTER-AHD  
(SR0015 SEG 0013/0000) 1861/2315

1 0 01036 0 03 1334+96 188693 FT  
LENGTH(AH 2315 BK 2502) 1861/0000

190428 FT  
INTER-AHD MARINE CORPS LEAG MEM H  
1860/2330 (SR0015 SEG 0012/0000)

188098 FT 0 0 00000 0 00 0000+00  
1860/0000 LENGTH(AH 2330 BK 2507)

EXTRACT DATE: 12/28/2024 ROADWAY MANAGEMENT SYSTEM PAGE NUMBER: 28  
PRINT DATE: 12/30/2024 SLD COUNTY/SR - ANNUAL PRINT COUNTY: LYCOMING

DIR: B TOTAL LEN: 36.176 MI. DIST: 03-2 SR: 15  
LEFT MUN: JACKSON T RIGHT MUN: JACKSON T

MILEPOST 161.00 1851/1979

1 0 01036 0 03 1309+91 186191 FT  
LENGTH(AH 2502 BK 2486) 1851/0000

1 0 01036 0 03 1285+02 183705 FT  
LENGTH(AH 2486 BK 2507) 1841/0000

MILEPOST 160.00 1831/1686

1 0 01036 0 03 1259+92 181198 FT  
LENGTH(AH 2507 BK 2497) 1831/0000

1 0 01036 0 03 1234+93 178701 FT  
LENGTH(AH 2497 BK 2348) 1821/0000  
BMSSEN 41/0015/1811/1862 1811/2027  
0 0 00000 0 00 0000+00  
T-811  
BMSBG 41/0015/1811/1862 1811/1862  
MILEPOST 159.00 1811/1302

1 0 01036 0 03 1211+43 176353 FT  
LENGTH(AH 2348 BK 2483) 1811/0000

CROSSOVER RD  
(CONN) 1801/1697

1850/1979 MILEPOST 161.00

185591 FT 0 0 00000 0 00 0000+00  
1850/0000 LENGTH(AH 2507 BK 2470)

183121 FT 0 0 00000 0 00 0000+00  
1840/0000 LENGTH(AH 2470 BK 2531)

1830/1686 MILEPOST 160.00

180590 FT 0 0 00000 0 00 0000+00  
1830/0000 LENGTH(AH 2531 BK 2557)





















178033 FT 0 0 00000 0 00 0000+00  
1820/0000 LENGTH(AH 2557 BK 2305)  
1810/1964 BMSSEN 41/0015/1810/1825  
0 0 00000 0 00 0000+00  
T-811  
BMSBG 41/0015/1810/1825  
MILEPOST 159.00

175728 FT 0 0 00000 0 00 0000+00  
1810/0000 LENGTH(AH 2305 BK 2450)

1800/1665 CROSSOVER RD  
(CONN)

EXTRACT DATE: 12/28/2024 ROADWAY MANAGEMENT SYSTEM PAGE NUMBER: 27  
PRINT DATE: 12/30/2024 SLD COUNTY/SR - ANNUAL PRINT COUNTY: LYCOMING

DIR: B TOTAL LEN: 36.176 MI. DIST: 03-2 SR: 15  
LEFT MUN: JACKSON T RIGHT MUN: JACKSON T

BMS EN 41/0015/1801/0000 1801/0079		1800/0081	BMS EN 41/0015/1800/0000
1 0 01036 0 03 1186+57 173870 FT		173278 FT	0 0 00000 0 00 0000+00
BLOCKHOUSE C			BLOCKHOUSE
BMSBG 41/0015/1801/0000			BMSBG 41/0015/1800/0000
LENGTH(AH 2483 BK 1584) 1801/0000		 1800/0000	LENGTH(AH 2450 BK 1680)
SCHOOLHOUSE			SCHOOLHOUSE
STRUCTURE LENGTH 10 FT			STRUCTURE LENGTH 10 FT
BMSID 41/0015/1790/0800 1791/0768		1790/0800	BMSID 41/0015/1790/0800
		1790/0399	RAMP B RD
MILEPOST 158.00 1791/0149			(SR8013 SEG 0760/0800)
1 0 01036 0 03 1170+75 172286 FT		1790/0149	MILEPOST 158.00
LENGTH(AH 1584 BK 1812) 1791/0000		171598 FT	0 0 00000 0 00 0000+00
		 1790/0000	LENGTH(AH 1680 BK 1853)
			RAMP A RD
		1780/1204	(SR8013 SEG 0750/0000)
1 0 01036 0 03 1152+57 170474 FT		169745 FT	0 0 00000 0 00 0000+00
LENGTH(AH 1812 BK 1734) 1781/0000		 1780/0000	LENGTH(AH 1853 BK 1835)
RAMP C RD			
(SR8013 SEG 0500/0000) 1771/1456			
BMS EN 41/0015/1771/0325 1771/0529		1770/0874	BMS EN 41/0015/1770/0655
0 0 00000 0 00 0000+00			0 0 00000 0 00 0000+00
S.R. 0284			SR 0284
BMSBG 41/0015/1771/0325 1771/0325		1770/0655	BMSBG 41/0015/1770/0655
1 0 01036 0 03 1135+18 168740 FT		167910 FT	0 0 00000 0 00 0000+00
LENGTH(AH 1734 BK 1387) 1771/0000		 1770/0000	LENGTH(AH 1835 BK 1218)
STEADY VALL RN			
STRUCTURE LENGTH 14 FT			
BMSID 41/0015/1765/0604 1765/0604			
RAMP D RD			
(SR8013 SEG 0250/1397) 1765/0265			
1 0 01036 0 02 1121+57 167353 FT		166692 FT	0 0 00000 0 00 0000+00
LENGTH(AH 1387 BK 1686) 1765/0000		 1764/0000	LENGTH(AH 1218 BK 1382)
MILEPOST 157.00 1755/1422			
		1754/1118	MILEPOST 157.00
1 0 01036 0 02 1104+54 165667 FT		165310 FT	0 0 00000 0 00 0000+00
LENGTH(AH 1686 BK 1496) 1755/0000		 1754/0000	LENGTH(AH 1382 BK 1455)

EXTRACT DATE: 12/28/2024 ROADWAY MANAGEMENT SYSTEM PAGE NUMBER: 26  
PRINT DATE: 12/30/2024 SLD COUNTY/SR - ANNUAL PRINT COUNTY: LYCOMING

DIR: B TOTAL LEN: 36.176 MI. DIST: 03-2 SR: 15  
LEFT MUN: JACKSON T RIGHT MUN: JACKSON T

JACKSON  
COGAN HOUSE T

1745/0882

1 0 01036 0 02 1089+58 164171 FT  
LENGTH(AH 1496 BK 1005) 1745/0000

1 0 01036 0 02 1079+53 163166 FT  
LENGTH(AH 1005 BK 3153) 1735/0000

MILEPOST 156.00 1725/1516

1 0 01036 0 02 1048+00 160013 FT  
LENGTH(AH 3153 BK 2949) 1725/0000

1 0 01036 0 02 1018+51 157064 FT  
LENGTH(AH 2949 BK 2715) 1711/0000

MILEPOST 155.00 1705/2029

RAMP C  
(SR8021 SEG 0500/0000) 1705/1252

0 0 00000 0 00 0000+00 154349 FT  
SR 184  
OP ID 41/0184/0234/2245

1744/0679

1744/0467  
163855 FT  
1744/0000

162827 FT  
1734/0000

1724/1629

159561 FT  
1724/0000

156583 FT  
1710/0000

1704/2334

1704/1960

1704/1279

153937 FT

JACKSON  
COGAN HOUSE T  
PACKHORSE RUN  
STRUCTURE LENGTH 16 FT  
BMSID 41/0015/1744/0467  
0 0 00000 0 00 0000+00  
LENGTH(AH 1455 BK 1028)

0 0 00000 0 00 0000+00  
LENGTH(AH 1028 BK 3266)

MILEPOST 156.00

0 0 00000 0 00 0000+00  
LENGTH(AH 3266 BK 2978)

1 0 01036 0 02 1022+63  
LENGTH(AH 2978 BK 2646)  
TR TO STEAM VALLEY RUN  
STRUCTURE LENGTH 23 FT  
BMSID 41/0015/1704/2334

MILEPOST 155.00

RAMP D RD  
(SR8021 SEG 0750/1322)

1 0 01036 0 02 0996+12  
SR 184  
OP ID 41/0184/0234/2245

EXTRACT DATE: 12/28/2024 ROADWAY MANAGEMENT SYSTEM PAGE NUMBER: 25  
PRINT DATE: 12/30/2024 SLD COUNTY/SR - ANNUAL PRINT COUNTY: LYCOMING

DIR: B TOTAL LEN: 36.176 MI. DIST: 03-2 SR: 15  
LEFT MUN: COGAN HOUSE T RIGHT MUN: COGAN HOUSE T

LENGTH(AH 2715 BK 2877) 1705/0000 5 1704/0000 LENGTH(AH 2646 BK 2885)

RAMP B  
(SR8021 SEG 0250/0893) 1695/2075

1694/1824 RAMP A RD  
(SR8021 SEG 0010/0000)

0 0 00000 0 00 0000+00 151472 FT  
LENGTH(AH 2877 BK 3053) 1695/0000 5  
MILEPOST 154.00 1685/2631

151052 FT 1 0 01036 0 02 0964+55  
5 1694/0000 LENGTH(AH 2885 BK 2484)  
1684/2062 MILEPOST 154.00

0 0 00000 0 00 0000+00 148419 FT  
LENGTH(AH 3053 BK 2593) 1685/0000 5

148568 FT 1 0 01036 0 02 0939+94  
5 1684/0000 LENGTH(AH 2484 BK 2643)

0 0 00000 0 00 0000+00 145826 FT  
LENGTH(AH 2593 BK 2147) 1675/0000 5  
MILEPOST 153.00 1665/1566

145925 FT 1 0 01036 0 02 0913+51  
5 1674/0000 LENGTH(AH 2643 BK 2219)  
1664/1638 MILEPOST 153.00

0 0 00000 0 00 0000+00 143679 FT  
LENGTH(AH 2147 BK 3465) 1665/0000 5

1664/0615 RAMP H  
1664/0121 (SR8019 SEG 0750/0536)  
143706 FT BMSSEN 41/0015/1664/0000  
1 0 01036 0 02 0889+46  
SR 4011  
BMSBG 41/0015/1664/0000  
5 1664/0000 LENGTH(AH 2219 BK 3719)  
RAMP E  
1654/3184 (SR8019 SEG 0010/0000)

RAMP G

DIST: 03-2 SR: 15  
RIGHT MUN: COGAN HOUSE T

EXTRACT DATE: 12/28/2024 ROADWAY MANAGEMENT SYSTEM PAGE NUMBER: 23  
PRINT DATE: 12/30/2024 SLD COUNTY/SR - ANNUAL PRINT COUNTY: LYCOMING

DIR: B TOTAL LEN: 36.176 MI. DIST: 03-2 SR: 15  
LEFT MUN: LEWIS T RIGHT MUN: LEWIS T

MILEPOST	150.00	1605/0728				1604/0728	MILEPOST	150.00
0 0 00000 0 00 0000+00	129157	FT				128772	FT	1 0 01036 0 02 0742+24
LENGTH(AH 2837 BK 2535)	1605/0000					1604/0000	LENGTH(AH 3210 BK 2756)	
1 0 01036 0 02 0714+68	126622	FT				126016	FT	1 0 01036 0 02 0714+68
LENGTH(AH 2535 BK 2492)	1591/0000					1590/0000	LENGTH(AH 2756 BK 2518)	
MILEPOST	149.00	1581/0723				1580/0723	MILEPOST	149.00
1 0 01036 0 02 0689+50	124130	FT				123498	FT	1 0 01036 0 02 0689+50
LENGTH(AH 2492 BK 2458)	1581/0000					1580/0000	LENGTH(AH 2518 BK 2586)	
1 0 01036 0 02 0663+64	121672	FT				120912	FT	1 0 01036 0 02 0663+64
LENGTH(AH 2458 BK 2665)	1571/0000					1570/0000	LENGTH(AH 2586 BK 2397)	
						1560/2388	BMSBN 41/0015/1560/2220	
							0 0 00000 0 00 0000+00	
							TROUT RUN	
						1560/2220	BMSBG 41/0015/1560/2220	
							RAMP D RD	
						1560/1847	(SR8009 SEG 0750/2280)	
MILEPOST	148.00	1561/0391				1560/0391	MILEPOST	148.00
CROSSOVER RD							CROSSOVER RD	
(CONN)		1561/0019				1560/0021	(CONN)	
1 0 01036 0 02 0639+67	119007	FT				118515	FT	1 0 01036 0 02 0639+67
LENGTH(AH 2665 BK 2237)	1561/0000					1560/0000	LENGTH(AH 2397 BK 2305)	



EXTRACT DATE: 12/28/2024 ROADWAY MANAGEMENT SYSTEM PAGE NUMBER: 22  
PRINT DATE: 12/30/2024 SLD COUNTY/SR - ANNUAL PRINT COUNTY: LYCOMING

DIR: B TOTAL LEN: 36.176 MI. DIST: 03-2 SR: 15  
LEFT MUN: LEWIS T RIGHT MUN: LEWIS T

BMS EN 41/0015/1551/1138 1551/1328  
0 0 00000 0 00 0000+00  
SR 14  
BMSBG 41/0015/1551/1138 1551/1138

RAMP B RD  
(SR8009 SEG 0250/0000) 1551/0243  
1 0 01036 0 02 0616+62 116770 FT  
NC MARINE CORPS LEAG MEM HW  
LENGTH(AH 2237 BK 2775) 1551/0000

RAMP A RD  
(SR9415 SEG 0010/0209) 1541/1361

MILEPOST 147.00 1541/0241  
0 0 00000 0 00 0000+00 113995 FT  
WOLF RUN  
STRUCTURE LENGTH 28 FT  
BMSID 41/0015/1540/0000  
LENGTH(AH 2775 BK 1493) 1541/0000  
CROSSOVER RD  
(CONN) 1531/1275

0 0 00000 0 00 0000+00 112502 FT  
LENGTH(AH 1493 BK 2810) 1531/0000

0 0 00000 0 00 0000+00 109692 FT  
LENGTH(AH 2810 BK 2967) 1521/0000

MILEPOST 146.00 1511/2175

1550/1469 BMS EN 41/0015/1550/1259  
0 0 00000 0 00 0000+00  
PA 14  
BMSBG 41/0015/1550/1259  
RAMP C RD  
(SR8009 SEG 0010/0000)  
1550/1259  
1550/1079

116210 FT 1 0 01036 0 02 0616+62  
NC MARINE CORPS LEAG MEM HW  
1550/0000 LENGTH(AH 2305 BK 2694)

MILEPOST 147.00  
0 0 00000 0 00 0000+00  
WOLF RUN  
STRUCTURE LENGTH 28 FT  
BMSID 41/0015/1540/0000  
LENGTH(AH 2694 BK 1570)  
CROSSOVER RD  
(CONN)  
1540/0160  
113516 FT  
1540/0000  
1530/1303

111946 FT 0 0 00000 0 00 0000+00  
1530/0000 LENGTH(AH 1570 BK 2790)

109156 FT 0 0 00000 0 00 0000+00  
1520/0000 LENGTH(AH 2790 BK 2902)

1510/2110 MILEPOST 146.00

EXTRACT DATE: 12/28/2024 ROADWAY MANAGEMENT SYSTEM PAGE NUMBER: 21  
PRINT DATE: 12/30/2024 SLD COUNTY/SR - ANNUAL PRINT COUNTY: LYCOMING

DIR: B TOTAL LEN: 36.176 MI. DIST: 03-2 SR: 15  
LEFT MUN: LEWIS T RIGHT MUN: LEWIS T

0 0 00000 0 00 0000+00 106725 FT  
DOUGHERTY RUN  
STRUCTURE LENGTH 14 FT  
BMSID 41/0015/1510/0000  
LENGTH(AH 2967 BK 2134) 1511/0000

106254 FT 0 0 00000 0 00 0000+00  
DOUGHERTY RUN  
STRUCTURE LENGTH 14 FT  
BMSID 41/0015/1510/0000  
LENGTH(AH 2902 BK 2217)

1500/1266 RAMP C RD  
(SR9413 SEG 0010/0345)

0 0 00000 0 00 0000+00 104591 FT  
LENGTH(AH 2134 BK 1569) 1501/0000

104037 FT 0 0 00000 0 00 0000+00  
1500/0000 LENGTH(AH 2217 BK 1521)

MILEPOST 145.00 1491/0571  
BMS EN 41/0015/1491/0000 1491/0125  
0 0 00000 0 00 0000+00 103022 FT  
SR 3029  
BMSBG 41/0015/1491/0000  
LENGTH(AH 1569 BK 2989) 1491/0000

1490/0571  
1490/0125  
102516 FT  
MILEPOST 145.00  
BMS EN 41/0015/1490/0000  
0 0 00000 0 00 0000+00  
SR 3029  
BMSBG 41/0015/1490/0000  
LENGTH(AH 1521 BK 2906)

TRIB LYCOMING CK  
STRUCTURE LENGTH 10 FT  
BMSID 41/0015/1480/1422 1481/1422

TRIB LYCOMING CK  
STRUCTURE LENGTH 10 FT  
BMSID 41/0015/1480/1422 1480/1422

0 0 00000 0 00 0000+00 100033 FT  
LENGTH(AH 2989 BK 1932) 1481/0000








099610 FT 0 0 00000 0 00 0000+00  
1480/0000 LENGTH(AH 2906 BK 1984)

MILEPOST 144.00 1471/0137  
0 0 00000 0 00 0000+00 098101 FT  
LEWIS  
LYCOMING T  
LENGTH(AH 1932 BK 2187) 1471/0000  
CROSSOVER RD  
(CONN) 1461/1968

1470/0189 MILEPOST 144.00  
097626 FT 0 0 00000 0 00 0000+00  
LEWIS  
LYCOMING T  
LENGTH(AH 1984 BK 2200)  
CROSSOVER RD  
(CONN) 1460/1981

EXTRACT DATE: 12/28/2024 ROADWAY MANAGEMENT SYSTEM PAGE NUMBER: 20  
PRINT DATE: 12/30/2024 SLD COUNTY/SR - ANNUAL PRINT COUNTY: LYCOMING

DIR: B TOTAL LEN: 36.176 MI. DIST: 03-2 SR: 15  
LEFT MUN: LYCOMING T RIGHT MUN: LYCOMING T

0 0 00000 0 00 0000+00 095914 FT LENGTH(AH 2187 BK 2753) 1461/0000						1460/0251 095426 FT	RETAINING WALL END BMSID 41/0015/1460/0000 0 0 00000 0 00 0000+00 RETAINING WALL BEGIN BMSID 41/0015/1460/0000 LENGTH(AH 2200 BK 2765)
CROSSOVER RD (CONN) 1451/0823						1450/0827	CROSSOVER RD (CONN)
0 0 00000 0 00 0000+00 093161 FT LENGTH(AH 2753 BK 2930) 1451/0000 MILEPOST 143.00 1441/2824						092661 FT 1450/0000	0 0 00000 0 00 0000+00 LENGTH(AH 2765 BK 2888)
RAMP K RD (SR8017 SEG 0500/0000) 1441/1571						1440/2782	MILEPOST 143.00
BMSSEN 41/0015/1441/0633 1441/0753 0 0 00000 0 00 0000+00 SR0973 BMSBG 41/0015/1441/0633 1441/0633 BMSSEN 41/0015/1441/0000 1441/0403 0 0 00000 0 00 0000+00 090231 FT HOAGLAND RUN BMSBG 41/0015/1441/0000 LENGTH(AH 2930 BK 2163) 1441/0000						1440/0728	BMSSEN 41/0015/1440/0610 0 0 00000 0 00 0000+00 SR0973 BMSBG 41/0015/1440/0610 BMSSEN 41/0015/1440/0000 0 0 00000 0 00 0000+00 HOAGLAND RUN BMSBG 41/0015/1440/0000 LENGTH(AH 2888 BK 2131)
0 0 00000 0 00 0000+00 088068 FT LENGTH(AH 2163 BK 3216) 1431/0000 MILEPOST 142.00 1421/2846						087642 FT 1430/0000	0 0 00000 0 00 0000+00 LENGTH(AH 2131 BK 3192)
CROSSOVER RD (CONN) 1421/2288						1420/2822 1420/2268	MILEPOST 142.00 CROSSOVER RD (CONN)

EXTRACT DATE: 12/28/2024 ROADWAY MANAGEMENT SYSTEM PAGE NUMBER: 19  
PRINT DATE: 12/30/2024 SLD COUNTY/SR - ANNUAL PRINT COUNTY: LYCOMING

DIR: B TOTAL LEN: 36.176 MI. DIST: 03-2 SR: 15  
LEFT MUN: LYCOMING T RIGHT MUN: LYCOMING T

0 0 00000 0 00 0000+00 084852 FT  
LENGTH(AH 3216 BK 2454) 1421/0000

084450 FT 0 0 00000 0 00 0000+00  
1420/0000 LENGTH(AH 3192 BK 2453)

0 0 00000 0 00 0000+00 082398 FT  
LENGTH(AH 2454 BK 2543) 1411/0000  
MILEPOST 141.00 1401/2490

081997 FT 0 0 00000 0 00 0000+00  
1410/0000 LENGTH(AH 2453 BK 2617)  
1400/2564 MILEPOST 141.00

CROSSOVER RD  
(CONN) 1401/1528

1400/1601 CROSSOVER RD  
(CONN)

BMSSEN 41/0015/1401/0000 1401/0103  
0 0 00000 0 00 0000+00 079855 FT  
T-663  
BMSBG 41/0015/1401/0000  
LENGTH(AH 2543 BK 2908) 1401/0000

1400/0133 BMSSEN 41/0015/1400/0000  
079380 FT 0 0 00000 0 00 0000+00  
T-663  
BMSBG 41/0015/1400/0000  
LENGTH(AH 2617 BK 2898)

RAMP G RD  
(SR8015 SEG 0500/0000) 1391/1521

1390/1752 RAMP F RD  
(SR8015 SEG 0750/1354)

BMSSEN 41/0015/1391/0437 1391/0547

1390/0533 BMSSEN 41/0015/1390/0423  
1390/0435 LYCOMING

0 0 00000 0 00 0000+00  
SR 3026  
BMSBG 41/0015/1391/0437 1391/0437  
OLD LYCOMING T 1391/0436  
MILEPOST 140.00 1391/0215

1390/0423 OLD LYCOMING T  
0 0 00000 0 00 0000+00  
SR 3026  
BMSBG 41/0015/1390/0423

0 0 00000 0 00 0000+00 076947 FT  
NC DOLLY M WILT MEMORIAL HW  
LENGTH(AH 2908 BK 1462) 1391/0000

1390/0205 MILEPOST 140.00  
076482 FT 0 0 00000 0 00 0000+00  
1390/0000 NC DOLLY M WILT MEMORIAL HW  
LENGTH(AH 2898 BK 1467)  
1380/1149 RAMP E RD  
(SR8015 SEG 0010/0000)

DIR: B TOTAL LEN: 36.176 MI. DIST: 03-2 SR: 15  
LEFT MUN: OLD LYCOMING T RIGHT MUN: OLD LYCOMING T

EXTRACT DATE: 12/28/2024 ROADWAY MANAGEMENT SYSTEM PAGE NUMBER: 17  
PRINT DATE: 12/30/2024 SLD COUNTY/SR - ANNUAL PRINT COUNTY: LYCOMING





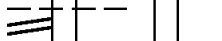














DIR: B TOTAL LEN: 36.176 MI. DIST: 03-2 SR: 15  
LEFT MUN: OLD LYCOMING T RIGHT MUN: OLD LYCOMING T

BOTTLE RUN	STRUCTURE	LENGTH	43 FT
BMSID 41/0015/1330/1755	1331/1780		
BMSID 41/0015/1330/1755	1330/1755		
BMSID 41/0015/1331/0910	1331/1022		
0 0 00000 0 00 0000+00			
T-388 MAHAFFEY LANE			
BMSBG 41/0015/1331/0910	1331/0910		
NOISE WALL BEGIN			
BMSID 41/0015/1331/0006	1331/0006		
0 0 00000 0 00 0000+00	063264 FT		
LENGTH(AH 3621 BK 1320)	1331/0000		
RETAINING WALL END			
BMSID 41/0015/1320/0650	1321/1320		
RETAINING WALL BEGIN			
BMSID 41/0015/1320/0650	1321/0650		
BMSID 41/0015/1321/0000	1321/0105		
0 0 00000 0 00 0000+00	061944 FT		
SR 3014			
BMSBG 41/0015/1321/0000	1321/0000		
LENGTH(AH 1320 BK 2159)	1321/0000		
SIGN: 4 CHORD TRUSS			
BMSID 41/0015/1311/1565	1311/1565		
MILEPOST 137.00	1311/1530		
RAMP B RD			
(SR8005 SEG 0500/0000)	1311/1257		
BMSID 41/0015/1311/0000	1311/0119		
0 0 00000 0 00 0000+00	059785 FT		
3036 FOY AVE			
BMSBG 41/0015/1311/0000	1311/0000		
LENGTH(AH 2159 BK 0605)	1311/0000		
RAMP H RD			
(SR8005 SEG 0250/0595)	1301/0061		
0 0 00000 0 00 0000+00	059180 FT		
NC LAGANI HANNE TR			
LENGTH(AH 0605 BK 2640)	1301/0000		
SIGN: 4 CHORD TRUSS			
BMSID 41/0015/1290/2212	1291/2245		

BOTTLE RUN	STRUCTURE	LENGTH	43 FT
BMSID 41/0015/1330/1755	1330/1755		
BMSID 41/0015/1330/0997	1330/0997		
BMSID 41/0015/1330/0885	1330/0885		
0 0 00000 0 00 0000+00			
T388			
BMSBG 41/0015/1330/0885	1330/0885		
RETAINING WALL BEGIN			
BMSID 41/0015/1330/0541	1330/0541		
0 0 00000 0 00 0000+00	062804 FT		
LENGTH(AH 3643 BK 1345)	1330/0000		
RETAINING WALL END			
BMSID 41/0015/1320/0650	1320/1345		
RETAINING WALL BEGIN			
BMSID 41/0015/1320/0650	1320/0650		
BMSID 41/0015/1320/0000	1320/0105		
0 0 00000 0 00 0000+00	061459 FT		
SR 3014			
BMSBG 41/0015/1320/0000	1320/0000		
LENGTH(AH 1345 BK 2164)	1320/0000		
MILEPOST 137.00			
BMSID 41/0015/1310/0000	1310/0119		
0 0 00000 0 00 0000+00	059295 FT		
3036 FOY AVE			
BMSBG 41/0015/1310/0000	1310/0000		
LENGTH(AH 2164 BK 0617)	1310/0000		
0 0 00000 0 00 0000+00	058678 FT		
NC LAGANI HANNE TR			
LENGTH(AH 0617 BK 2602)	1300/0000		
RAMP G & D RD			
(SR8005 SEG 0010/0000)	1290/2346		
OLD LYCOMING			
WILLIAMSPORT C			
SIGN: 4 CHORD TRUSS			
BMSID 41/0015/1290/2212	1290/2212		






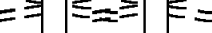

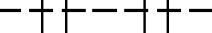





EXTRACT DATE: 12/28/2024 ROADWAY MANAGEMENT SYSTEM PAGE NUMBER: 16  
PRINT DATE: 12/30/2024 SLD COUNTY/SR - ANNUAL PRINT COUNTY: LYCOMING

DIR: B TOTAL LEN: 36.176 MI. DIST: 03-2 SR: 15  
LEFT MUN: OLD LYCOMING T RIGHT MUN: OLD LYCOMING T

BMS EN 41/0015/1290/1756 1291/1879		1290/1844	BMS EN 41/0015/1290/1756
0 0 00000 0 00 0000+00			0 0 00000 0 00 0000+00
SR 3021			SR 3021
BMS BG 41/0015/1290/1756 1291/1791		1290/1756	BMS BG 41/0015/1290/1756
		M 1290/0974	OTHER IN-PAV 362
SIGN: 3 CHORD TRUSS			
BMS ID 41/0015/1291/0996 1291/0996			
SIGN: 3 CHORD TRUSS			
BMS ID 41/0015/1290/0913 1291/0939		1290/0913	SIGN: 3 CHORD TRUSS
RAMP A RD			BMS ID 41/0015/1290/0913
(SR8003 SEG 0500/0000)			
OLD LYCOMING			
WILLIAMSPORT C			
1291/0760			
BMS EN 41/0015/1290/0000 1291/0093		1290/0093	BMS EN 41/0015/1290/0000
1 0 01036 0 01 0033+45 056540 FT		056076 FT	1 0 01036 0 01 0033+16
SR 2014			SR 2014
BMS BG 41/0015/1290/0000			BMS BG 41/0015/1290/0000
LENGTH(AH 2640 BK 3340) 1291/0000		1290/0000	LENGTH(AH 2602 BK 3312)
		1280/2784	MILEPOST 136.00
MILEPOST 136.00 1281/2784			
RAMP B RD			
(SR8003 SEG 0250/0700) 1281/2724			
SPRING RUN			
STRUCTURE LENGTH 24 FT			
BMS ID 41/0015/1280/2264 1281/2395		1280/2264	STRUCTURE LENGTH 24 FT
BMS EN 41/0015/1281/1856 1281/2038		1280/2005	BMS ID 41/0015/1280/2264
0 0 00000 0 00 0000+00			BMS EN 41/0015/1280/1816
W. 3RD ST			0 0 00000 0 00 0000+00
BMS BG 41/0015/1281/1856 1281/1856		1280/1816	W. 3RD ST
			BMS BG 41/0015/1280/1816
CROSSOVER RD			CROSSOVER RD
(CONN) 1281/1621		1280/1613	(CONN)
SIGN: 3 CHORD TRUSS			RAMP F RD
BMS ID 41/0015/1281/1240 1281/1240			(SR8002 SEG 0500/0841)
RAMP C RD			
(SR8002 SEG 0250/0000) 1281/1194			
OTHER IN-PAV 362 1281/1009		1280/0988	RAMP E RD
BMS EN 41/0015/1281/0779 1281/0938		1280/0874	(SR8002 SEG 0510/0000)
0 0 00000 0 00 0000+00			
OTHER RR			
BMS BG 41/0015/1281/0779 1281/0779		1280/0725	BMS EN 41/0015/1280/0725
			0 0 00000 0 00 0000+00
BMS EN 41/0015/1281/0000 1281/0581		1280/0654	OTHER RR
1 0 01036 0 01 0000+00 053200 FT		1280/0589	BMS BG 41/0015/1280/0725
		052764 FT	SIGN: 3 CHORD TRUSS
			BMS ID 41/0015/1280/0654
			BMS EN 41/0015/1280/0000
			1 0 01036 0 01 0000+00

EXTRACT DATE: 12/28/2024 ROADWAY MANAGEMENT SYSTEM PAGE NUMBER: 15  
PRINT DATE: 12/30/2024 SLD COUNTY/SR - ANNUAL PRINT COUNTY: LYCOMING

DIR: B TOTAL LEN: 36.176 MI. DIST: 03-2 SR: 15  
LEFT MUN: WILLIAMSPORT C RIGHT MUN: WILLIAMSPORT C

NC MARINE CORPS LEAG MEM HW		NC MARINE CORPS LEAG MEM HW
RAMP D RD INTER-BK		RAMP A RD
(SR8002 SEG 0260/0000)		(SR8002 SEG 0520/1678)
LYCOMING CREEK		LYCOMING CREEK
BMSBG 41/0015/1281/0000		BMSBG 41/0015/1280/0000
LTH AH 003340 BK 000100 1281/0000		LTH AH 003312 BK 000100
053200 FT		052764 FT
LTH AH 000100 BK 001619 7271/0000		LTH AH 000100 BK 001619
BMSSEN 41/0015/0264/1262		BMSSEN 41/0015/0264/1262
MARKET ST INTER-AHD		MARKET ST INTER-AHD
(SR2023 SEG 0011/0000) 0265/1619		(SR2023 SEG 0010/0000) 0264/1619
RAMP B RD		
(SR8001 SEG 0250/0000) 0265/1567		
		0264/1557
TO 8001/0250 SH		RAMP C RD
(CONN)		(SR8001 SEG 0500/0574)
FROM 8001/0500 SH		TO 8001/0250 SH
(CONN)		(CONN)
FROM 8001/0010 SH		FROM 8001/0500 SH
(CONN)		(CONN)
		FROM 8001/0010 SH
		(CONN)
TO 8001/0754 SH		TO 8001/0754 SH
(CONN)		(CONN)
RAMP A RD		
(SR8001 SEG 0010/0564) 0265/1440		
		0264/1440
0 0 00000 0 00 0000+00		0264/1287
BMSSEN 41/0015/0265/0153		
SR 180		
BMSBG 41/0015/0264/1262 0265/1262		0264/1262
WILLIAMSPORT		
LOYALSOCK T 0265/1141		0264/1118
LOYALSOCK		0264/0843
SOUTH WILLIAMSPORT B 0265/0413		0264/0413
0 0 00000 0 00 0000+00		
BMSSEN 41/0015/0265/0000		
W.B.SUSQ.RIV		
BMSBG 41/0015/0265/0153 0265/0153		0264/0153
		051145 FT
0 0 00000 0 00 0000+00 051581 FT		NC MA
2ND AVENUE		
BMSBG 41/0015/0265/0000		0264/0000
LENGTH(AH 1619 BK 0839) 0265/0000		
		0250/0786
		M 0250/0689
INAC 304 0251/0652M		INAC 304



EXTRACT DATE: 12/28/2024 ROADWAY MANAGEMENT SYSTEM PAGE NUMBER: 14  
PRINT DATE: 12/30/2024 SLD COUNTY/SR - ANNUAL PRINT COUNTY: LYCOMING

DIR: B TOTAL LEN: 36.176 MI. DIST: 03-2 SR: 15  
LEFT MUN: SOUTH WILLIAMSPORT B RIGHT MUN: SOUTH WILLIAMSPORT B

MATTHEWS BL (BORO)	0251/0347	==			0250/0362	RAMP E RD (SR9417 SEG 0010/0000)
MARKET ST (BORO)						
W LINCOLN AV (BORO)						
E LINCOLN AV (BORO)	0251/0213	==			0250/0204	E LINCOLN AV (BORO)
					0250/0163	SIGN: CANTILEVER BMSID 41/0015/0250/0163
1 0 00289 0 03 0508+88 050742 FT						
W SOUTHERN AV (SR0654 SEG 0260/2219)					050255 FT	1 0 00289 3 00 0032+16 E SOUTHERN AV (SR2012 SEG 0010/0330)
E SOUTHERN AV (SR2012 SEG 0010/0000)						
LENGTH(AH 0839 BK 2208)	0251/0000	==			0250/0000	LENGTH(AH 0890 BK 2215) SIGN: CANTILEVER BMSID 41/0015/0240/2062
BALD EAGLE AL (BORO)	0241/2007	==			0240/2062	
					0240/1750	SIGN: CANTILEVER BMSID 41/0015/0240/1750
W PHEASANT AL (BORO)						
E PHEASANT AL (BORO)	0241/1635	==			0240/1635	PHEASANT AL (BORO)
W CENTRAL AV (BORO)					0240/1445	E CENTRAL AV (BORO)
	0241/1445	==				
W CARDINAL AL (BORO)					0240/1253	CARDINAL AL (BORO)
E CARDINAL AL (BORO)	0241/1253	==			0240/1123	SIGN: CANTILEVER BMSID 41/0015/0240/1123
					0240/1016	BLUEBIRD AL (BORO)
E BLUEBIRD AL (BORO)	0241/1018	==				
W BLUEBIRD AL (BORO)	0241/0984	==				
W MOUNTAIN AV (BORO)					0240/0827	E MOUNTAIN AV (BORO)
	0241/0824	==			0240/0411	SIXTH AV (BORO)
W SIXTH AV (BORO)	0241/0411	==			048040 FT	1 0 00289 3 00 0010+19 E SEVENTH AVE (BORO)
1 0 00289 0 03 0486+86 048534 FT						
W SEVENTH AV (BORO)						

EXTRACT DATE: 12/28/2024 ROADWAY MANAGEMENT SYSTEM PAGE NUMBER: 13  
PRINT DATE: 12/30/2024 SLD COUNTY/SR - ANNUAL PRINT COUNTY: LYCOMING

DIR: B TOTAL LEN: 36.176 MI. DIST: 03-2 SR: 15  
LEFT MUN: SOUTH WILLIAMSPORT B RIGHT MUN: SOUTH WILLIAMSPORT B

LENGTH(AH 2208 BK 0558) 0241/0000		0240/0000 LENGTH(AH 2215 BK 0489)
1 0 00289 0 03 0481+31 047976 FT		
EIGHTH AV		
(BORO)		
NC MARKET ST		
MARKET ST		
(SR0554 SEG 0210/1781)		
LENGTH(AH 0558 BK 0962) 0237/0000		047551 FT 1 0 00289 3 00 0005+00
BMSBN 41/0015/0235/0422 0235/0456		0236/0000 LENGTH(AH 0489 BK 0500)
1 0 00289 7 00 0004+87		0234/0474 BMSBN 41/0015/0234/0444
HAGERMANS RN		1 0 00289 3 00 0004+40
BMSBG 41/0015/0235/0422 0235/0422		HAGERMANS RN
TO 0015/0234 SH		BMSBG 41/0015/0234/0444
(CONN) 0235/0390		FROM 0015/0235 SH
1 0 00289 7 00 0009+02 047014 FT		0234/0444 (CONN)
MAIN ST		047051 FT 1 0 00289 3 00 0000+00
(BORO)		MAIN ST
MAIN ST		(BORO)
(BORO)		NC HASTINGS ST
MFC BEGIN = B		MAIN ST
LENGTH(AH 0962 BK 1142) 0235/0000		(BORO)
		MFC BEGIN = B
		LENGTH(AH 0500 BK 1142)
		TALLMAN AV
		(BORO)
045872 FT		1 0 00289 7 00 0019+77
		FAIRMOUNT AV
		(BORO)
		0230/0000 LENGTH(AH 1142 BK 1108)
044764 FT		044801 FT 1 0 00289 7 00 0030+88
		NC EIGHTH AV
		SOUTH WILLIAMSPORT
		ARMSTRONG T
		0220/0000 LENGTH(AH 1108 BK 1452)
043312 FT		
		043349 FT 1 0 00289 7 00 0046+04
		0210/0000 LENGTH(AH 1452 BK 2879)
		0200/0777 OLD PIKE RD
		(T433)

EXTRACT DATE: 12/28/2024 ROADWAY MANAGEMENT SYSTEM PAGE NUMBER: 12  
PRINT DATE: 12/30/2024 SLD COUNTY/SR - ANNUAL PRINT COUNTY: LYCOMING

DIR: B TOTAL LEN: 36.176 MI. DIST: 03-2 SR: 15  
LEFT MUN: ARMSTRONG T RIGHT MUN: ARMSTRONG T

040433 FT

040470 FT 1 0 00289 7 00 0074+85  
S 0200/0000 LENGTH(AH 2879 BK 2580)

0190/1788 RAMP C RD  
(SR9423 SEG 0010/0380)  
0190/1566 RAMP C RD  
(SR9423 SEG 0010/0000)

037853 FT

037890 FT 1 0 00289 7 00 0100+82  
MFC BEGIN = B  
S 0190/0000 LENGTH(AH 2580 BK 0616)

1 0 00289 7 00 0106+86 037237 FT  
LENGTH(AH 0616 BK 1967) 0181/0000 S

0180/0391 SIGN: CENTER MOUNTD  
BMSID 41/0015/0180/0391  
037274 FT 1 0 00289 7 00 0106+86  
S 0180/0000 LENGTH(AH 0616 BK 1963)

1 0 00289 7 00 0126+23 035270 FT  
LENGTH(AH 1967 BK 2531) 0171/0000 S

035311 FT 1 0 00289 7 00 0126+03  
S 0170/0000 LENGTH(AH 1963 BK 2583)

1 0 00289 7 00 0152+06 032739 FT  
LENGTH(AH 2531 BK 1625) 0161/0000 S

= 0160/0835 SCENIC VIEW DR  
(PARK)  
= 0160/0486 SCENIC VIEW DR  
(PARK)  
032728 FT 1 0 00289 7 00 0152+06  
S 0160/0000 LENGTH(AH 2583 BK 1592)

1 0 00289 7 01 0167+17 031114 FT  
LENGTH(AH 1625 BK 1024) 0151/0000 S

031136 FT 1 0 00289 7 01 0167+17  
S 0150/0000 LENGTH(AH 1592 BK 0997)

2 0 41037 0 00 0230+89 030090 FT  
LENGTH(AH 1024 BK 2517) 0141/0000 S

030139 FT 2 0 41037 0 00 0230+89  
S 0140/0000 LENGTH(AH 0997 BK 2528)

DIR: B TOTAL LEN: 36.176 MI. DIST: 03-2 SR: 15  
LEFT MUN: ARMSTRONG T RIGHT MUN: ARMSTRONG T

[illegible]

EXTRACT DATE: 12/28/2024 ROADWAY MANAGEMENT SYSTEM PAGE NUMBER: 10  
PRINT DATE: 12/30/2024 SLD COUNTY/SR - ANNUAL PRINT COUNTY: LYCOMING

DIR: B TOTAL LEN: 36.176 MI. DIST: 03-2 SR: 15  
LEFT MUN: CLINTON T RIGHT MUN: CLINTON T

(SR9419 SEG 0010/0368) 0090/1322

017483 FT

ELIMSPORT RD  
(SR2001 SEG 0140/2629) 0090/0000

2 0 41037 0 00 0069+62 014043 FT  
W BLIND RD  
(T520) 0080/0000

2 0 41037 0 00 0043+91 011490 FT  
ALLENWOOD CAMP LN  
(PRDR) 0070/0000

009626 FT

017481 FT 2 0 41037 0 00 0104+00  
NC MONTGOMERY PK  
SR 0054 SH  
(SR0054 SEG 0010/0000)

0090/0000 LENGTH(AH 2692 BK 3440)

014041 FT E BLIND RD  
(T519)  
0080/0000 LENGTH(AH 3440 BK 2553)

0070/2259 BMS EN 41/0015/0070/2198  
2 0 41037 0 00 0066+15

P3  
BLACK HOLE CREEK  
0070/2198 BMSBG 41/0015/0070/2198  
0070/1752 BMS EN 41/0015/0070/1737  
2 0 41037 0 00 0061+30

BLACK HOLE CREEK  
0070/1737 BMSBG 41/0015/0070/1737

011488 FT MCNETT RD  
(T110)  
0070/0000 LENGTH(AH 2553 BK 1864)

009624 FT 2 0 41037 0 00 0025+41  
0060/0000 LENGTH(AH 1864 BK 2077)

EXTRACT DATE: 12/28/2024 ROADWAY MANAGEMENT SYSTEM PAGE NUMBER: 9  
PRINT DATE: 12/30/2024 SLD COUNTY/SR - ANNUAL PRINT COUNTY: LYCOMING

DIR: B TOTAL LEN: 36.176 MI. DIST: 03-2 SR: 15  
LEFT MUN: CLINTON T RIGHT MUN: CLINTON T

007549 FT		007547 FT	2 0 41037 0 00 0004+58
			MFC BEGIN = B
		5 0050/0000	LENGTH(AH 2077 BK 0458)
2 0 41037 0 00 0000+00 007089 FT		007089 FT	2 0 41037 0 00 0000+00
PINCHTOWN RD			PINCHTOWN RD
(T102)			(T102)
MFC BEGIN = B			MFC BEGIN = B
LENGTH(AH 0460 BK 1414) 0041/0000	5	5 0040/0000	LENGTH(AH 0458 BK 1414)
			CLINTON
		0030/0774	BRADY T
005675 FT		005675 FT	2 0 41003 0 00 0056+75
			CEMETERY HILL RD
			(T409)
		5 0030/0000	LENGTH(AH 1414 BK 3173)
			(APRA) LYC CO SOLID WAS
		0020/1490	PRIVATE DR
ALEXANDER DR			(PRDR)
(PRDR)		0020/1320	(APRA) LYC CO SOLID WAS
002502 FT		002502 FT	2 0 41003 0 00 0025+05
		5 0020/0000	LENGTH(AH 3173 BK 2502)
			FRITZ STATION RD
		0010/1267	(T818)
000000 FT		000000 FT	2 0 41003 0 00 0000+00
			NC MARINE CORPS LEAG MEM HW
		INTER-BK	SR 0015 SH
			(SR0015 SEG 0500/2330)
			MFC BEGIN = B
			BK-UNION (59)
		5 0010/0000	LENGTH(AH 2502 BK 0000)

EXTRACT DATE: 12/28/2024 ROADWAY MANAGEMENT SYSTEM PAGE NUMBER: 8  
PRINT DATE: 12/30/2024 SLD COUNTY/SR - ANNUAL PRINT COUNTY: LYCOMING  
DIR: B TOTAL LEN: 14.952 MI. DIST: 03-2 SR: 14  
LEFT MUN: MCINTYRE T RIGHT MUN: MCINTYRE T

078948 FT

078948 FT AH-TIOGA (58)  
INTER-AHD SR 0014 SH  
0320/3178 (SR0014 SEG 0010/0000)

075770 FT

075770 FT 1 0 00020 0 05 1431+56  
S 0320/0000 LENGTH(AH 3178 BK 2245)

EXTRACT DATE: 12/28/2024 ROADWAY MANAGEMENT SYSTEM PAGE NUMBER: 7  
PRINT DATE: 12/30/2024 SLD COUNTY/SR - ANNUAL PRINT COUNTY: LYCOMING

DIR: B TOTAL LEN: 14.952 MI. DIST: 03-2 SR: 14  
LEFT MUN: MCINTYRE T RIGHT MUN: MCINTYRE T

073525 FT

0310/0140 BMS EN 41/0014/0310/0000  
073525 FT 1 0 00020 0 05 1409+13  
LYCOMING CREEK.  
BMSBG 41/0014/0310/0000  
S 0310/0000 LENGTH(AH 2245 BK 2534)

070991 FT

0300/0436 ABBOTTS HOLLOW RD  
0300/0015 (PRDR)  
070991 FT BMS EN 41/0014/0300/0000  
1 0 00020 0 05 1383+79  
ABBOTS RUN  
BMSBG 41/0014/0300/0000  
S 0300/0000 LENGTH(AH 2534 BK 1619)  
POST RD  
0290/1551 (PRDR)

069372 FT

069372 FT 1 0 00020 0 05 1366+53  
S 0290/0000 LENGTH(AH 1619 BK 2319)

067053 FT

067053 FT 1 0 00020 0 05 1341+81  
LANGDON RD  
(TB58)  
S 0280/0000 LENGTH(AH 2319 BK 1936)  
0270/1647 BMS EN 41/0014/0270/1507  
1 0 00020 0 05 1340+11  
LYCOMING CREEK  
0270/1507 BMSBG 41/0014/0270/1507

065117 FT

065117 FT 1 0 00020 0 05 1325+03  
S 0270/0000 LENGTH(AH 1936 BK 3016)



EXTRACT DATE: 12/28/2024 ROADWAY MANAGEMENT SYSTEM PAGE NUMBER: 6  
PRINT DATE: 12/30/2024 SLD COUNTY/SR - ANNUAL PRINT COUNTY: LYCOMING

DIR: B TOTAL LEN: 14.952 MI. DIST: 03-2 SR: 14  
LEFT MUN: MCINTYRE T RIGHT MUN: MCINTYRE T

RED BURN RD  
(PRDR) 0260/1116

LAUREL HILL WINDMILL FA  
(PRDR) 0260/0469

GREEN HILL RD  
(T668) 0260/0245  
062101 FT

060053 FT

057101 FT

054609 FT

==

POI

==

==

==

==

==

0260/0469 (APRA) LAUREL HILL WIND  
0260/0402 BMS EN 41/0014/0260/0368

1 0 00020 0 05 1298+48  
RED RUN  
0260/0368 BMSBG 41/0014/0260/0368

062101 FT 1 0 00020 0 05 1294+87  
RED RUN ST

(T669)  
S 0260/0000 LENGTH(AH 3016 BK 2048)

THOMPSON ST  
0250/1388 (T671)

GREEN ST  
0250/0746 (T661)

060053 FT 1 0 00020 0 05 1274+43  
VILLAGE: RALSTON

S 0250/0000 LENGTH(AH 2048 BK 2952)

057101 FT 1 0 00020 0 05 1244+93

S 0240/0000 LENGTH(AH 2952 BK 2492)

054609 FT 1 0 00020 0 05 1220+03

S 0230/0000 LENGTH(AH 2492 BK 2350)

EXTRACT DATE: 12/28/2024 ROADWAY MANAGEMENT SYSTEM PAGE NUMBER: 5  
PRINT DATE: 12/30/2024 SLD COUNTY/SR - ANNUAL PRINT COUNTY: LYCOMING

DIR: B TOTAL LEN: 14.952 MI. DIST: 03-2 SR: 14  
LEFT MUN: MCINTYRE T RIGHT MUN: MCINTYRE T

052259 FT

0220/0027 BMS EN 41/0014/0220/0000  
052259 FT 1 0 00020 0 05 1196+54  
FROZEN RUN  
BMSBG 41/0014/0220/0000  
5 0220/0000 LENGTH(AH 2350 BK 2167)

050092 FT

050092 FT 1 0 00020 0 05 1176+61  
5 0210/0000 LENGTH(AH 2167 BK 2550)

0200/1836 DRY RUN RD  
(T663)

047542 FT

0200/0329 DRY RUN RD  
(T663)  
047542 FT 1 0 00020 0 05 1152+57  
PLEASANT STREAM RD  
(T665)  
5 0200/0000 LENGTH(AH 2550 BK 3383)

044159 FT

044159 FT 1 0 00020 0 05 1117+04  
5 0190/0000 LENGTH(AH 3383 BK 2400)

EXTRACT DATE: 12/28/2024 ROADWAY MANAGEMENT SYSTEM PAGE NUMBER: 4  
PRINT DATE: 12/30/2024 SLD COUNTY/SR - ANNUAL PRINT COUNTY: LYCOMING

DIR: B TOTAL LEN: 14.952 MI. DIST: 03-2 SR: 14  
LEFT MUN: MCINTYRE T RIGHT MUN: MCINTYRE T

041759 FT

041759 FT 1 0 00020 0 05 1091+35

MCINTYRE

LEWIS T

0180/0000 LENGTH(AH 2400 BK 2123)

039636 FT

039636 FT 1 0 00020 0 05 1069+93

0170/0000 LENGTH(AH 2123 BK 2500)

037136 FT

037136 FT 1 0 00020 0 05 1045+13

SLACKS RUN RD

(SR1006 SEG 0010/0000)

0160/0000 LENGTH(AH 2500 BK 3000)

034136 FT

034136 FT 1 0 00020 0 05 1014+79

0150/0000 LENGTH(AH 3000 BK 2491)

031645 FT

031645 FT 1 0 00020 0 05 0990+09

0140/0000 LENGTH(AH 2491 BK 2514)

TR LYCOMING

STRUCTURE LENGTH 13 FT

0130/1315 BMSID 41/0014/0130/1315

EXTRACT DATE: 12/28/2024 ROADWAY MANAGEMENT SYSTEM PAGE NUMBER: 3  
PRINT DATE: 12/30/2024 SLD COUNTY/SR - ANNUAL PRINT COUNTY: LYCOMING

DIR: B TOTAL LEN: 14.952 MI. DIST: 03-2 SR: 14  
LEFT MUN: LEWIS T RIGHT MUN: LEWIS T

029131 FT

029131 FT 1 0 00020 0 05 0965+19  
S 0130/0000 LENGTH(AH 2514 BK 2623)

026508 FT

026508 FT 1 0 00020 0 05 0939+04  
FIELD STATION RD  
(SR1004 SEG 0012/0000)  
S 0120/0000 LENGTH(AH 2623 BK 2904)

1 0 00020 0 05 0910+09 023604 FT  
UPPER GRAYS RUN RD  
(T842) 0110/0000

023604 FT  
S 0110/0000 LENGTH(AH 2904 BK 2397)

LOWER GRAYS RUN RD  
(T841) 0100/0201  
021207 FT

0100/0043 BMSBN 41/0014/0100/0000  
021207 FT 1 0 00020 0 05 0885+87  
GRAYS RUN  
BMSBG 41/0014/0100/0000  
S 0100/0000 LENGTH(AH 2397 BK 2820)

ENERSTAR INC  
(PRDR) 0090/2296

0090/2296 (APRA) NUWELD INC

018387 FT

SUSQUE RD  
(T840)  
0090/0446  
018387 FT 1 0 00020 0 05 0857+61  
S 0090/0000 LENGTH(AH 2820 BK 2605)

EXTRACT DATE: 12/28/2024 ROADWAY MANAGEMENT SYSTEM PAGE NUMBER: 2  
PRINT DATE: 12/30/2024 SLD COUNTY/SR - ANNUAL PRINT COUNTY: LYCOMING

DIR: B TOTAL LEN: 14.952 MI. DIST: 03-2 SR: 14  
LEFT MUN: LEWIS T RIGHT MUN: LEWIS T

HAGERMANS RUN RD  
(FRST)

015782 FT

0070/1050

014139 FT

011646 FT

009271 FT

006099 FT

015782 FT 1 0 00020 0 05 0831+48  
HAGERMANS RUN  
STRUCTURE LENGTH 13 FT  
BMSID 41/0014/0080/0000  
LENGTH(AH 2605 BK 1643)

0080/0000  
014139 FT 1 0 00020 0 05 0814+68  
0070/0000 LENGTH(AH 1643 BK 2493)




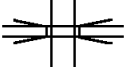

011646 FT 1 0 00020 0 05 0789+19  
0060/0000 LENGTH(AH 2493 BK 2375)  
OAK ST  
0050/1236 (T831)

009271 FT 1 0 00020 0 05 0765+17  
MYERS RD  
(T838)  
0050/0000 LENGTH(AH 2375 BK 3172)  
(APRA) PENNDOT STOCKPILE  
PENNDOT STOCKPILE 07  
(GOVT)  
0040/2615

006099 FT 1 0 00020 0 05 0734+27  
0040/0000 LENGTH(AH 3172 BK 2241)

EXTRACT DATE: 12/28/2024 ROADWAY MANAGEMENT SYSTEM PAGE NUMBER: 1  
PRINT DATE: 12/30/2024 SLD COUNTY/SR - ANNUAL PRINT COUNTY: LYCOMING

DIR: B TOTAL LEN: 14.952 MI. DIST: 03-2 SR: 14  
LEFT MUN: LEWIS T RIGHT MUN: LEWIS T

LIBERTY ST (T689)	0030/0561	==	0030/0561	TROUT RUN RD (SR1002 SEG 0012/0000) BMSSEN 41/0014/0030/0400
			0030/0445	1 0 00020 0 05 0716+33 BRIDGE CLOSED
			0030/0400	TROUT RUN BMSBG 41/0014/0030/0400
CREAMERY ST (T688)	0030/0170	==		
	003858 FT	==	0030/0110	FOR SR 0014 AND SR 1017 (CONN)
TO 8009/0750 SH (CONN)	0020/2154	==	003858 FT	1 0 00020 0 05 0712+06
FROM 8009/0760 SH (CONN)	0020/2144	==	5 0030/0000	LENGTH(AH 2241 BK 2459)
RAMP D RD (SR8009 SEG 0760/1707)	0020/1992	==		
		==		
TRUMAN ST (T836)	0020/1465	==	0020/1486	RAMP C RD (SR8009 SEG 0010/0644)
			0020/1071	US 15 OP ID 41/0015/1550/1259
			0020/0964	SR 15 SB OP ID 41/0015/1551/1138
	001399 FT	==	001399 FT	1 0 00020 0 04 0687+41 VILLAGE: TROUT RUN FROM 8009/0250 SH (CONN)
			5 0020/0000	LENGTH(AH 2459 BK 0994)
		==	0014/0867	RAMP B RD (SR8009 SEG 0250/0440)
	000405 FT	==	000405 FT	1 0 00020 0 03 0677+47
	000000 FT	==	5 0014/0000	LENGTH(AH 0994 BK 0405)
		==	000000 FT	0 0 00000 0 00 0000+00
		==		NC SR 0014 SH INTER-BK RAMP A RD (SR9415 SEG 0010/0000) MFC BEGIN = C
HEMLOCK DR (T550)	0012/0000	==	5 0012/0000	LENGTH(AH 0405 BK 0000)