

Straight Line Diagram

**Lackawanna
35**

January 2025

This document was produced by the Pennsylvania Department of Transportation (PENNDOT) as an internal management tool for State maintained highways and is not to be used for other purposes. The printed information was compiled from the Department's computerized Roadway Management System (RMS) and is subject to change without notice. Use of any or all of the printed information for purposes other than those intended by the Department may not satisfy other accuracy and completeness requirements and the Department does not warrant that such printed information is accurate or complete.

ROADWAY MANAGEMENT SYSTEM INDEX FOR SR'S LOCATED IN THE COUNTY OF LACKAWANNA

SR	BGN	PAGE	END	PAGE	SR	BGN	PAGE	END	PAGE	SR	BGN	PAGE	END	PAGE
0006		1		17	1101		229		229	3022		336		336
0011		18		29	1102		230		230	3023		337		340
0081		30		46	2001		231		231	3024		341		341
0084		47		54	2002		232		233	3025		342		343
0106		55		59	2003		234		236	3027		344		345
0107		60		68	2004		237		239	3029		346		348
0171		69		72	2005		240		242	3031		349		349
0247		73		85	2006		243		244	3033		350		350
0307		86		98	2007		245		245	3102		351		351
0347		99		108	2008		246		248	4001		352		353
0348	109			112	2009		249		251	4002		354		354
0380	113			118	2010		252		253	4003		355		356
0407	119			126	2011		254		254	4004		357		357
0435	127			135	2012		255		255	4005		358		359
0438	136			141	2013		256		260	4006		360		360
0502	142			148	2014		261		261	4007		361		362
0524	149			151	2015		262		262	4008		363		363
0590	152			155	2016		263		265	4009		364		365
0632	156			160	2017		266		267	4010		366		367
0690	161			167	2018		268		269	4011		368		370
1001	168			168	2019		270		271	4012		371		371
1002	169			170	2020		272		274	4013		372		372
1003	171			173	2100		275		275	4014		373		374
1004	174			175	2101		276		276	4015		375		375
1005	176			176	2102		277		277	4016		376		376
1006	177			178	2103		278		278	4017		377		378
1007	179			181	2105		279		279	4018		379		380
1008	182			182	2109		280		280	4019		381		382
1009	183			184	2111		281		281	4020		383		384
1010	185			185	3001		282		285	4022		385		386
1011	186			186	3002		286		289	4023		387		388
1012	187			191	3003		290		291	4024		389		390
1013	192			195	3004		292		293	4025		391		391
1014	196			196	3005		294		296	4026		392		393
1015	197			199	3006		297		298	4027		394		394
1016	200			202	3007		299		299	4028		395		396
1017	203			205	3008		300		300	4030		397		397
1018	206			206	3009		301		304	4032		398		399
1019	207			209	3010		305		306	4034		400		401
1020	210			210	3011		307		312	4036		402		403
1023	211			215	3012		313		313	4038		404		404
1025	216			216	3013		314		321	6006		405		416
1027	217			219	3014		322		323	6011		417		421
1029	220			221	3015		324		326	6307		422		422
1031	222			222	3016		327		328	8001		423		424
1035	223			223	3017		329		329	8002		425		425
1037	224			224	3018		330		330	8003		426		427
1039	225			226	3019		331		332	8005		428		429
1041	227			227	3020		333		334	8007		430		430
1100	228			228	3021		335		335	8008		431		431

ROADWAY MANAGEMENT SYSTEM

[illegible]



December 30, 2024

Pennsylvania State Roads - Straight Line Diagrams

Contained within this document are the 2025 Pennsylvania Straight Line Diagrams (SLDs) for State Routes by county within a particular PennDOT district. At the end of each year, PennDOT takes a snapshot of its current SLD database and creates PDF files from the SLD snapshot. The SLDs are a graphical representation of State Routes (SRs) that PennDOT maintains. The information shown on the SLD is generated from data found in PennDOT's Roadway Management System (RMS) database. The data from RMS is constantly being updated to match actual roadway inventory data found on Pennsylvania's state highways. PennDOT's SR system is explained briefly in this document along with symbol definitions for each type of roadway feature or attribute found on the SLD. This PDF version of the SLD contains an individual county list of all state roads found in that county. The SRs found on the list are linked to the actual pages that show the individual SLDs. To find an SLD for a particular road that you want, simply point to that road on the SR index list and click on it to jump to the beginning page of that SLD.

If you have any questions or comments concerning information found in this document, please contact Ty Reed, Chief, Roadway Inventory and Testing Unit, Asset Management Division, Bureau of Operations, by calling (717) 787-7294.

Additional information on state owned highways is available from your local PENNDOT Engineering District Office, RMS Unit, RMS Coordinator.

Straight Line Diagram Disclaimer: This document is for informational purposes only and may be viewed by anyone. No part of the information contained in this document may be altered or redistributed without prior written consent of PENNDOT. Straight Line Diagram information is provided "as is" without warranty of any kind, either expressed or implied. This information could include technical inaccuracies or errors of omission. Changes may be made periodically to the information herein.

Copyright © 2024 by the Commonwealth of Pennsylvania. All rights reserved.



Asset Management Division

Mission Statement

To protect and preserve Pennsylvania's infrastructure by providing meaningful, timely, and accurate pavement and roadway management, design, standards, strategies, inventory and condition, as well as fair, consistent and efficient application of Commonwealth laws and regulations.

CUSTOMER SERVICE RATING FORM

Straight Line Diagram (SLD) – Customer Service Rating

As means to improve customer service, we would like you to rate the product/ service you have received, by circling a “grade” from “A” (excellent) to “E” (fail).

A B C D E

If your rating is not an “A,” please let us know what we could do better.

Name and Organization (optional)

Thank You.

(Fold along line, and tape or staple together before mailing)

Bureau of Operations
Asset Management Division – PennDOT Annex
907 Elmerton Avenue
Harrisburg, PA 17110
ATTN: Ty Reed

(Cut along dashed line)

PENNSYLVANIA DEPARTMENT OF TRANSPORTATION

Bureau of Operations, Asset Management Division

Location Referencing System (LRS) – Definitions, Uses & Testing

The Department's LRS, implemented in 1987, is the mechanism to designate the State highway network, to define roadway lengths, locations, and route connectivity, and to serve as the basis for the collection, storage, and integration of roadway information.

An LRS key is a unique series of numbers that identifies the location of each point or feature along a State route. The fourteen digit number is an integral part of the Roadway Management System (RMS) where roadway data is stored. 07/4016/0100/0857 is an example of an LRS key, which identifies County (CO) = 07, State Route (SR) = 4016, Segment (SEG) = 0100, and Offset = 0857.

County (CO)

Each of Pennsylvania's sixty-seven counties is identified by a number.

Name	#	Name	#	Name	#	Name	#
Adams	1	Clinton	18	Lackawanna	35	Potter	52
Allegheny	2	Columbia	19	Lancaster	36	Schuylkill	53
Armstrong	3	Crawford	20	Lawrence	37	Snyder	54
Beaver	4	Cumberland	21	Lebanon	38	Somerset	55
Bedford	5	Dauphin	22	Lehigh	39	Sullivan	56
Berks	6	Delaware	23	Luzerne	40	Susquehanna	57
Blair	7	Elk	24	Lycoming	41	Tioga	58
Bradford	8	Erie	25	McKean	42	Union	59
Bucks	9	Fayette	26	Mercer	43	Venango	60
Butler	10	Forest	27	Mifflin	44	Warren	61
Cambria	11	Franklin	28	Monroe	45	Washington	62
Cameron	12	Fulton	29	Montgomery	46	Wayne	63
Carbon	13	Greene	30	Montour	47	Westmoreland	64
Centre	14	Huntingdon	31	Northampton	48	Wyoming	65
Chester	15	Indiana	32	Northumberland	49	York	66
Clarion	16	Jefferson	33	Perry	50	Philadelphia	67
Clearfield	17	Juniata	34	Pike	51		

State Route (SR)

State Routes (SR's) are identified by four-digit numbers. SR numbers are assigned as follows:

- | | |
|--|-----------|
| 1. Traffic Routes: Routes designated as Interstates, US or PA Routes | 0001-0999 |
| 2. Quadrant Routes (Non-Traffic Routes) | 1001-4999 |
| 3. Relocated Traffic Routes | 6000-6999 |
| 4. Turned Back, Abandoned, or Null Routes | 7000-7999 |
| 5. Interchanges | 8001-8999 |
| 6. WYE's | 9101-9199 |
| 7. Rest Areas | 9201-9299 |
| 8. Truck Escape Ramps | 9301-9399 |
| 9. Others | 9401-9499 |
| 10. Park and Rides | 9501-9599 |

Even/Odd Convention: Even numbers are typically given to SR's in the East/West direction, and odd numbers to SR's that run North/South. This convention applies to Interstate Routes (except those that are Beltways or Spurs), and Quadrant Routes. This convention may or may not apply to PA or US Traffic Routes.

Hierarchy: If two or more traffic routes occupy the same section of roadway, the SR number is based on the "higher" type route, according to the following hierarchy. If the traffic routes are the same hierarchy class, then the SR number is assigned the lower numbered traffic route (Figure 1).

- Interstates
- U.S. Routes
- PA Routes
- Quadrant Routes

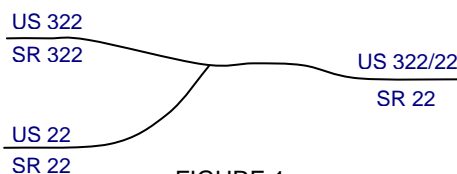


FIGURE 1

Other Numbering Conventions:

1. The first digit of a quadrant route is based on which quadrant of the county the route is located, as shown in the following diagram (Figure 2).
2. The last three digits of a Relocated Traffic Route are the same as the Traffic Route that was relocated.
3. Interchanges are numbered sequentially. Odd numbers are given to interchanges along SR's in the North/South direction; even numbers are given to interchanges along SR's in the East/West direction (Figure 3).
4. WYE's are given odd numbers if the connecting SR is odd numbered, and even numbers if the connecting SR is even numbered.
5. Rest Areas or Truck Escape Ramps are given odd numbers if they connect to the Southbound or Westbound side of an SR, and even numbers if they connect to the Northbound or Eastbound side.

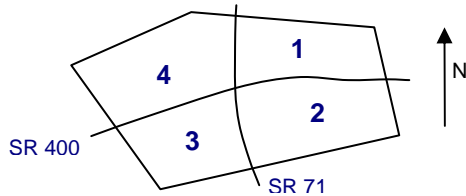


FIGURE 2

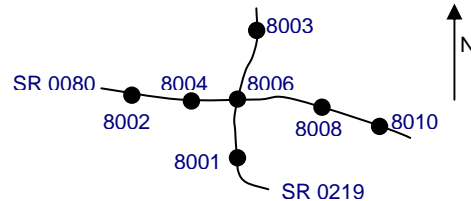


FIGURE 3

Segment (SEG)

State routes are divided into segments, which are approximately one-half mile long, and are identified by a four-digit number. Segment begin and end points are placed at physical features where possible. Segment numbers increase in the North or East direction, and typically by 10's (Figure 4). Segments are even numbered on undivided roadways, and in the Northbound or Eastbound direction of divided roadways. Segments are odd numbered in the Southbound or Westbound direction of divided roadways (Figure 5). Interstate segments are associated with the mile posts (Figure 6).

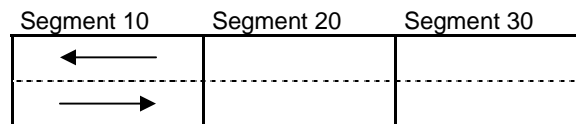
Undivided Roadways

FIGURE 4

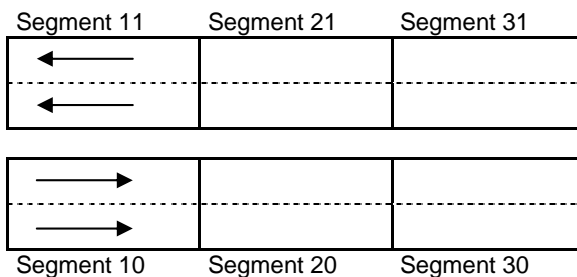
Divided Roadways

FIGURE 5

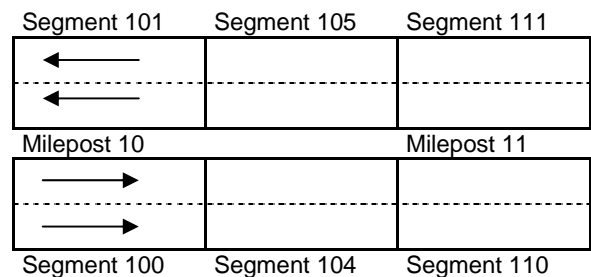
Interstate Roadways

FIGURE 6

Turned Back, Abandoned, and Null Segments are given numbers in the range of 7000-7999. For two coinciding State routes, the route with "lower" hierarchy is "nulled."

Segment numbering restarts on Traffic Routes at County boundaries, except Interstates (Figure 7).

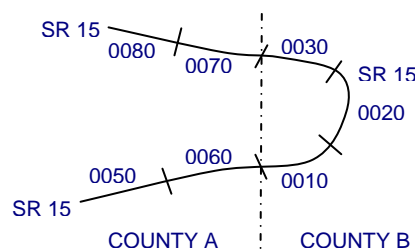


FIGURE 7

Offset

The offset, a subdivision of the segment, is the distance (in feet) from the beginning of the segment, expressed as a four-digit number. Offsets are measured in the increasing segment direction.

Segment Markers

Segment markers, which allow for easy identification of the LRS location on the State highway system, indicate the State route and segment number at the point that each segment is entered. If the beginning of a segment occurs at a physical feature, then the point of reference is at the physical feature and not the sign. At intersections, signs are used to identify beginning or ending State routes or segments.



Users of the LRS

Locations of all intersections, structures, and other points of interest are field verified and inventoried in the RMS. This information can be displayed on Straight Line Diagrams (SLD's) which can be viewed in the RMS, or hardcopy form. SLD books are refreshed and printed annually for distribution to the Department's District and County offices, as well as too many external entities.

A list of those within the Department that use the LRS to identify locations in the RMS and in the field includes personnel from the following organizations: Pavement Testing, County Maintenance, Traffic, Design, Surveys, Construction, Bridge, Permits, Crash Review, Planning and Programming, Posted & Bonded Roads, Tort Liability, and Emergency Management.

Users outside the Department include: County & Municipal governments, County 911, Planning Commissions, Federal Highway Administration, State & Local Police, Local Emergency Management, Delivery Services (UPS, Fed Ex, etc.), Fire Departments, Utility Companies, Contractors, and Consultants.

Without segment markers located in the field, all of these users would have to rely solely on the SLD, which would be extremely cumbersome at best and impossible for some.

Verification, QA & QC

In order to assure that LRS information is indicated properly in the RMS, on SLD's, and in the field, LRS Quality Assurance (QA) and Quality Commitment (QC) programs are performed each year. The Bureau of Operations, Asset Management Division, Roadway Inventory & Testing Unit (RITU) performs all Statewide QC testing. Field verification and QA is also performed by RITS, except in Engineering Districts 2-0, 11-0, and 12-0, where it is done "in-house." Each Engineering District is responsible for its own LRS completeness and maintenance with respect to the RMS.

Twenty percent of each county is field tested annually as part of the QA program, and five percent of each county is tested for the annual QC program. The goal of the QC program is to maintain at least 90% accuracy between the RMS and the actual field locations of highway features. Annual QC ratings are developed and reported to the Engineering Districts.









































Field testing is performed by two-person teams (a permanent employee that operates the test, and a temporary employee that drives the device) with the use of vans equipped with an on-board computer and a Data Measurement Subsystem. Testing is typically performed during the months of April through November.

Vehicle location and roadway features are displayed on the van's computer screen in SLD format, and the software accepts operator inputs verifying or modifying roadway feature locations, as well as comments. Though the system can function at greater speed, test speeds are typically less than 25 mph to ensure accuracy.

There are five categories of information that is verified and/or modified:

1. State Route Length
2. Segment Length
3. Roadway Geometry (lane count, pavement & shoulder types & widths)
4. Intersecting Feature Location (intersections & bridges)
5. Segment Marker Location

STRAIGHT LINE DIAGRAM (SLD) ANNUAL REFRESH ATTRIBUTE KEY PAGE 1 OF 2

 SEGMENT MARKER	 AHEAD LEFT INTER STATE OWNED	 RAILROAD CROSSING	 INTERSTATE MILEPOST
 TURNBACK	 AHEAD LEFT INTER NON-STATE	 RAILROAD OVER-PASS	 MFC BEGIN
 NULL	 AHEAD RIGHT INTE STATE OWNED	 OVER-PASS	 MUNICIPAL BOUNDARY
 UNDIVIDED HIGHWAY	 AHEAD RIGHT INTE NON-STATE	 BRIDGE END	 VILLAGE BEGIN
 PHYSICALLY DIVIDED	 BACK LEFT INTER STATE OWNED	 BRIDGE BEGIN	AH - LENGTH FORWARD TO NEXT SEGMENT BEGIN BK - LENGTH BACK WARD TO PREVIOUS SEGMENT BEGIN
 PAINT DIVIDED	 BACK LEFT INTER NON-STATE	 TUNNEL	
 INTERSECTION AHEAD	 BACK RIGHT INTER STATE OWNED	 SIGN STRUCTURE	MFC - MAINTENANCE FUNCTIONAL CLASS A = INTERSTATE B = EXPRESSWAY AND/OR PRINCIPLE ARTERIAL C = MINOR ARTERIAL D = COLLECTOR E = LOCAL ACCESS F = INTERCHANGE RAMP
 INTERSECTION BACK	 BACK RIGHT INTER NON-STATE	 P3 BRIDGE	
 REFERENCE AHEAD/BACK	 T-LEFT INTERSEC STATE OWNED	 RETAINING WALL	
 DIVIDED CONNECTOR	 T-LEFT INTERSEC NON-STATE	 BRIDGE/CULVERT UNDER FILL	NULL AND TURNBACK SEGMENTS ARE DISPLAYED IN THE DEPARTMENT'S ROADWAY MANAGEMENT SYSTEM (RMS) AS 100 FEET IN LENGTH. ACTUAL SEGMENT AND SECTION LENGTHS MAY VARY SIGNIFICANTLY
 CROSS INTERSEC STATE OWNED	 T-RIGHT INTERSEC STATE OWNED	 PIPE (STAMPP)	
 CROSS INTERSEC NON-STATE	 T-RIGHT INTERSEC NON-STATE	 ROTARY INTERSEC	

STRAIGHT LINE DIAGRAM (SLD) ANNUAL REFRESH ATTRIBUTE KEY

PAGE 2 OF 2

[illegible]



December 30, 2024

Pennsylvania State Roads - Straight Line Diagrams

Contained within this document are the 2025 Pennsylvania Straight Line Diagrams (SLDs) for State Routes by county within a particular PennDOT district. At the end of each year, PennDOT takes a snapshot of its current SLD database and creates PDF files from the SLD snapshot. The SLDs are a graphical representation of State Routes (SRs) that PennDOT maintains. The information shown on the SLD is generated from data found in PennDOT's Roadway Management System (RMS) database. The data from RMS is constantly being updated to match actual roadway inventory data found on Pennsylvania's state highways. PennDOT's SR system is explained briefly in this document along with symbol definitions for each type of roadway feature or attribute found on the SLD. This PDF version of the SLD contains an individual county list of all state roads found in that county. The SRs found on the list are linked to the actual pages that show the individual SLDs. To find an SLD for a particular road that you want, simply point to that road on the SR index list and click on it to jump to the beginning page of that SLD.

If you have any questions or comments concerning information found in this document, please contact Ty Reed, Chief, Roadway Inventory and Testing Unit, Asset Management Division, Bureau of Operations, by calling (717) 787-7294.

Additional information on state owned highways is available from your local PENNDOT Engineering District Office, RMS Unit, RMS Coordinator.

Straight Line Diagram Disclaimer: This document is for informational purposes only and may be viewed by anyone. No part of the information contained in this document may be altered or redistributed without prior written consent of PENNDOT. Straight Line Diagram information is provided "as is" without warranty of any kind, either expressed or implied. This information could include technical inaccuracies or errors of omission. Changes may be made periodically to the information herein.

Copyright © 2024 by the Commonwealth of Pennsylvania. All rights reserved.



Asset Management Division

Mission Statement

To protect and preserve Pennsylvania's infrastructure by providing meaningful, timely, and accurate pavement and roadway management, design, standards, strategies, inventory and condition, as well as fair, consistent and efficient application of Commonwealth laws and regulations.

CUSTOMER SERVICE RATING FORM

Straight Line Diagram (SLD) – Customer Service Rating

As means to improve customer service, we would like you to rate the product/ service you have received, by circling a “grade” from “A” (excellent) to “E” (fail).

A B C D E

If your rating is not an “A,” please let us know what we could do better.

Name and Organization (optional)

Thank You.

(Fold along line, and tape or staple together before mailing)

(Cut along dashed line

Bureau of Operations
Asset Management Division – PennDOT Annex
907 Elmerton Avenue
Harrisburg, PA 17110
ATTN: Ty Reed

PENNSYLVANIA DEPARTMENT OF TRANSPORTATION

Bureau of Operations, Asset Management Division

Location Referencing System (LRS) – Definitions, Uses & Testing

The Department's LRS, implemented in 1987, is the mechanism to designate the State highway network, to define roadway lengths, locations, and route connectivity, and to serve as the basis for the collection, storage, and integration of roadway information.

An LRS key is a unique series of numbers that identifies the location of each point or feature along a State route. The fourteen digit number is an integral part of the Roadway Management System (RMS) where roadway data is stored. 07/4016/0100/0857 is an example of an LRS key, which identifies County (CO) = 07, State Route (SR) = 4016, Segment (SEG) = 0100, and Offset = 0857.

County (CO)

Each of Pennsylvania's sixty-seven counties is identified by a number.

Name	#	Name	#	Name	#	Name	#
Adams	1	Clinton	18	Lackawanna	35	Potter	52
Allegheny	2	Columbia	19	Lancaster	36	Schuylkill	53
Armstrong	3	Crawford	20	Lawrence	37	Snyder	54
Beaver	4	Cumberland	21	Lebanon	38	Somerset	55
Bedford	5	Dauphin	22	Lehigh	39	Sullivan	56
Berks	6	Delaware	23	Luzerne	40	Susquehanna	57
Blair	7	Elk	24	Lycoming	41	Tioga	58
Bradford	8	Erie	25	McKean	42	Union	59
Bucks	9	Fayette	26	Mercer	43	Venango	60
Butler	10	Forest	27	Mifflin	44	Warren	61
Cambria	11	Franklin	28	Monroe	45	Washington	62
Cameron	12	Fulton	29	Montgomery	46	Wayne	63
Carbon	13	Greene	30	Montour	47	Westmoreland	64
Centre	14	Huntingdon	31	Northampton	48	Wyoming	65
Chester	15	Indiana	32	Northumberland	49	York	66
Clarion	16	Jefferson	33	Perry	50	Philadelphia	67
Clearfield	17	Juniata	34	Pike	51		

State Route (SR)

State Routes (SR's) are identified by four-digit numbers. SR numbers are assigned as follows:

- | | |
|--|-----------|
| 1. Traffic Routes: Routes designated as Interstates, US or PA Routes | 0001-0999 |
| 2. Quadrant Routes (Non-Traffic Routes) | 1001-4999 |
| 3. Relocated Traffic Routes | 6000-6999 |
| 4. Turned Back, Abandoned, or Null Routes | 7000-7999 |
| 5. Interchanges | 8001-8999 |
| 6. WYE's | 9101-9199 |
| 7. Rest Areas | 9201-9299 |
| 8. Truck Escape Ramps | 9301-9399 |
| 9. Others | 9401-9499 |
| 10. Park and Rides | 9501-9599 |

Even/Odd Convention: Even numbers are typically given to SR's in the East/West direction, and odd numbers to SR's that run North/South. This convention applies to Interstate Routes (except those that are Beltways or Spurs), and Quadrant Routes. This convention may or may not apply to PA or US Traffic Routes.

Hierarchy: If two or more traffic routes occupy the same section of roadway, the SR number is based on the "higher" type route, according to the following hierarchy. If the traffic routes are the same hierarchy class, then the SR number is assigned the lower numbered traffic route (Figure 1).

1. Interstates
2. U.S. Routes
3. PA Routes
4. Quadrant Routes

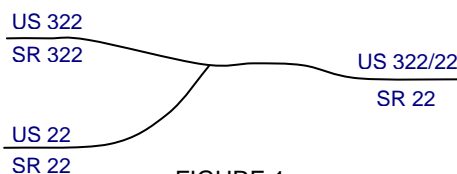


FIGURE 1

Other Numbering Conventions:

1. The first digit of a quadrant route is based on which quadrant of the county the route is located, as shown in the following diagram (Figure 2).
2. The last three digits of a Relocated Traffic Route are the same as the Traffic Route that was relocated.
3. Interchanges are numbered sequentially. Odd numbers are given to interchanges along SR's in the North/South direction; even numbers are given to interchanges along SR's in the East/West direction (Figure 3).
4. WYE's are given odd numbers if the connecting SR is odd numbered, and even numbers if the connecting SR is even numbered.
5. Rest Areas or Truck Escape Ramps are given odd numbers if they connect to the Southbound or Westbound side of an SR, and even numbers if they connect to the Northbound or Eastbound side.

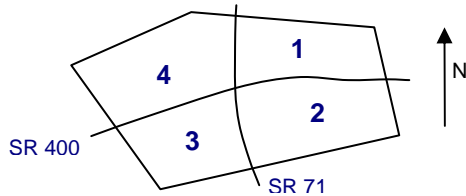


FIGURE 2

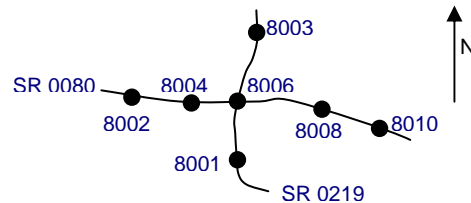


FIGURE 3

Segment (SEG)

State routes are divided into segments, which are approximately one-half mile long, and are identified by a four-digit number. Segment begin and end points are placed at physical features where possible. Segment numbers increase in the North or East direction, and typically by 10's (Figure 4). Segments are even numbered on undivided roadways, and in the Northbound or Eastbound direction of divided roadways. Segments are odd numbered in the Southbound or Westbound direction of divided roadways (Figure 5). Interstate segments are associated with the mile posts (Figure 6).

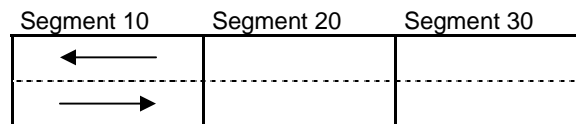
Undivided Roadways

FIGURE 4

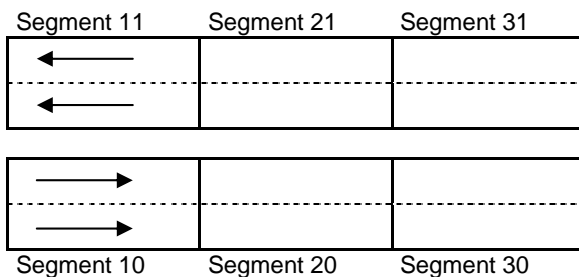
Divided Roadways

FIGURE 5

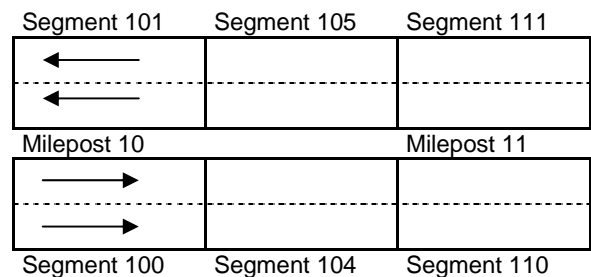
Interstate Roadways

FIGURE 6

Turned Back, Abandoned, and Null Segments are given numbers in the range of 7000-7999. For two coinciding State routes, the route with "lower" hierarchy is "nulled."

Segment numbering restarts on Traffic Routes at County boundaries, except Interstates (Figure 7).

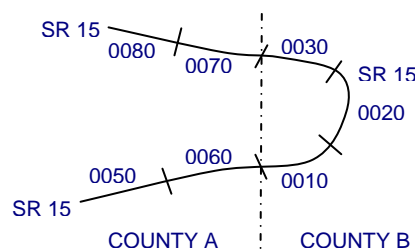


FIGURE 7

Offset

The offset, a subdivision of the segment, is the distance (in feet) from the beginning of the segment, expressed as a four-digit number. Offsets are measured in the increasing segment direction.

Segment Markers

Segment markers, which allow for easy identification of the LRS location on the State highway system, indicate the State route and segment number at the point that each segment is entered. If the beginning of a segment occurs at a physical feature, then the point of reference is at the physical feature and not the sign. At intersections, signs are used to identify beginning or ending State routes or segments.



Users of the LRS

Locations of all intersections, structures, and other points of interest are field verified and inventoried in the RMS. This information can be displayed on Straight Line Diagrams (SLD's) which can be viewed in the RMS, or hardcopy form. SLD books are refreshed and printed annually for distribution to the Department's District and County offices, as well as too many external entities.

A list of those within the Department that use the LRS to identify locations in the RMS and in the field includes personnel from the following organizations: Pavement Testing, County Maintenance, Traffic, Design, Surveys, Construction, Bridge, Permits, Crash Review, Planning and Programming, Posted & Bonded Roads, Tort Liability, and Emergency Management.

Users outside the Department include: County & Municipal governments, County 911, Planning Commissions, Federal Highway Administration, State & Local Police, Local Emergency Management, Delivery Services (UPS, Fed Ex, etc.), Fire Departments, Utility Companies, Contractors, and Consultants.

Without segment markers located in the field, all of these users would have to rely solely on the SLD, which would be extremely cumbersome at best and impossible for some.

Verification, QA & QC

In order to assure that LRS information is indicated properly in the RMS, on SLD's, and in the field, LRS Quality Assurance (QA) and Quality Commitment (QC) programs are performed each year. The Bureau of Operations, Asset Management Division, Roadway Inventory & Testing Unit (RITU) performs all Statewide QC testing. Field verification and QA is also performed by RITS, except in Engineering Districts 2-0, 11-0, and 12-0, where it is done "in-house." Each Engineering District is responsible for its own LRS completeness and maintenance with respect to the RMS.









































Twenty percent of each county is field tested annually as part of the QA program, and five percent of each county is tested for the annual QC program. The goal of the QC program is to maintain at least 90% accuracy between the RMS and the actual field locations of highway features. Annual QC ratings are developed and reported to the Engineering Districts.

Field testing is performed by two-person teams (a permanent employee that operates the test, and a temporary employee that drives the device) with the use of vans equipped with an on-board computer and a Data Measurement Subsystem. Testing is typically performed during the months of April through November.

Vehicle location and roadway features are displayed on the van's computer screen in SLD format, and the software accepts operator inputs verifying or modifying roadway feature locations, as well as comments. Though the system can function at greater speed, test speeds are typically less than 25 mph to ensure accuracy.

There are five categories of information that is verified and/or modified:

1. State Route Length
2. Segment Length
3. Roadway Geometry (lane count, pavement & shoulder types & widths)
4. Intersecting Feature Location (intersections & bridges)
5. Segment Marker Location

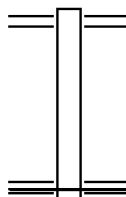
 SEGMENT MARKER	 AHEAD LEFT INTER STATE OWNED	 RAILROAD CROSSING	 INTERSTATE MILEPOST
 TURNBACK	 AHEAD LEFT INTER NON-STATE	 RAILROAD OVER-PASS	 MFC BEGIN
 NULL	 AHEAD RIGHT INTE STATE OWNED	 OVER-PASS	 MUNICIPAL BOUNDARY
 UNDIVIDED HIGHWAY	 AHEAD RIGHT INTE NON-STATE	 BRIDGE END	 VILLAGE BEGIN
 PHYSICALLY DIVIDED	 BACK LEFT INTER STATE OWNED	 BRIDGE BEGIN	AH - LENGTH FORWARD TO NEXT SEGMENT BEGIN BK - LENGTH BACK WARD TO PREVIOUS SEGMENT BEGIN
 PAINT DIVIDED	 BACK LEFT INTER NON-STATE	 TUNNEL	
 INTERSECTION AHEAD	 BACK RIGHT INTER STATE OWNED	 SIGN STRUCTURE	MFC - MAINTENANCE FUNCTIONAL CLASS A = INTERSTATE B = EXPRESSWAY AND/OR PRINCIPLE ARTERIAL C = MINOR ARTERIAL D = COLLECTOR E = LOCAL ACCESS F = INTERCHANGE RAMP
 INTERSECTION BACK	 BACK RIGHT INTER NON-STATE	 P3 BRIDGE	
 REFERENCE AHEAD/BACK	 T-LEFT INTERSEC STATE OWNED	 RETAINING WALL	
 DIVIDED CONNECTOR	 T-LEFT INTERSEC NON-STATE	 BRIDGE/CULVERT UNDER FILL	NULL AND TURNBACK SEGMENTS ARE DISPLAYED IN THE DEPARTMENT'S ROADWAY MANAGEMENT SYSTEM (RMS) AS 100 FEET IN LENGTH. ACTUAL SEGMENT AND SECTION LENGTHS MAY VARY SIGNIFICANTLY
 CROSS INTERSEC STATE OWNED	 T-RIGHT INTERSEC STATE OWNED	 PIPE (STAMPP)	
 CROSS INTERSEC NON-STATE	 T-RIGHT INTERSEC NON-STATE	 ROTARY INTERSEC	

EXTRACT DATE: 12/21/2024 ROADWAY MANAGEMENT SYSTEM PAGE NUMBER: 491
PRINT DATE: 12/23/2024 SLD COUNTY/SR - ANNUAL PRINT COUNTY: LACKAWANNA

DIR: N TOTAL LEN: .117 MI. DIST: 04-2 SR: 9502
LEFT MUN: COVINGTON T RIGHT MUN: COVINGTON T

000620 FT

000000 FT



000620 FT

SCRANTON POCONO HW
0010/0620 (SR0307 SEG 0070/0760)

000000 FT 0 0 00000 0 00 0000+00
NC PARK & RIDE RD

SCRANTON POCONO HW
(SR0307 SEG 0070/0315)

MFC BEGIN = F
0010/0000 LENGTH(AH 0620 BK 0000)

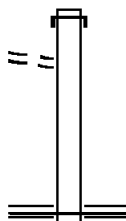
EXTRACT DATE: 12/21/2024 ROADWAY MANAGEMENT SYSTEM PAGE NUMBER: 490
PRINT DATE: 12/23/2024 SLD COUNTY/SR - ANNUAL PRINT COUNTY: LACKAWANNA

DIR: B TOTAL LEN: .091 MI. DIST: 04-2 SR: 9405
LEFT MUN: JEFFERSON T RIGHT MUN: JEFFERSON T

PADOT STOCKPILE #10
(GOVT)

000479 FT

0010/0164
000000 FT



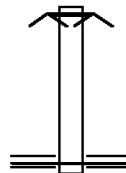
000479 FT
INTER-AHD PARK AND RIDE RD
0010/0479 (GOVT)

000000 FT 0 0 00000 0 00 0000+00
NC PARK & RIDE RD
MOOSIC LAKE RD
(SR0247 SEG 0010/1089)
MFC BEGIN = F

0010/0000 LENGTH(AH 0479 BK 0000)

EXTRACT DATE: 12/21/2024 ROADWAY MANAGEMENT SYSTEM PAGE NUMBER: 489
 PRINT DATE: 12/23/2024 SLD COUNTY/SR - ANNUAL PRINT COUNTY: LACKAWANNA
 DIR: N TOTAL LEN: .062 MI. DIST: 04-2 SR: 9403
 LEFT MUN: CARBONDALE T RIGHT MUN: CARBONDALE T

000328 FT
 000000 FT

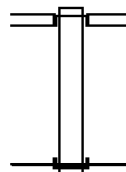


000328 FT END OF PARK AND RIDE
 0010/0328 ROAD CLOSED AHEAD
 000000 FT 0 0 00000 0 00 0000+00
 NC PARK & RIDE RD
 MEREDITH ST
 (SR1039 SEG 0010/0787)
 MFC BEGIN = F
 0010/0000 LENGTH(AH 0328 BK 0000)

EXTRACT DATE: 12/21/2024 ROADWAY MANAGEMENT SYSTEM PAGE NUMBER: 488
 PRINT DATE: 12/23/2024 SLD COUNTY/SR - ANNUAL PRINT COUNTY: LACKAWANNA
 DIR: N TOTAL LEN: .050 MI. DIST: 04-2 SR: 9402
 LEFT MUN: ROARING BROOK T RIGHT MUN: ROARING BROOK T

000266 FT

000000 FT

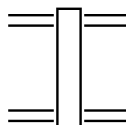


000266 FT
 INTER-AHD MAIN ST
 (T416)
 DRINKER TP
 0010/0266 (SR0435 SEG 0251/0149)
 000000 FT 0 0 0000 0 0 00 0000+00
 NC JU GHANDLE RD
 INTER-BK DRINKER TP
 (SR0435 SEG 0260/0243)
 MFC BEGIN = F
 0010/0000 LENGTH(AH 0266 BK 0000)

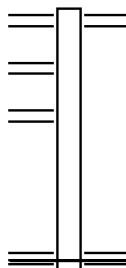
EXTRACT DATE: 12/21/2024 ROADWAY MANAGEMENT SYSTEM PAGE NUMBER: 487
PRINT DATE: 12/23/2024 SLD COUNTY/SR - ANNUAL PRINT COUNTY: LACKAWANNA

DIR: B TOTAL LEN: .134 MI. DIST: 04-2 SR: 9401
LEFT MUN: JESSUP B RIGHT MUN: JESSUP B

000709 FT
000490 FT



PARK & RIDE B RD
(SR9401 SEG 0020/0219) 0010/0321
PARK & RIDE B RD
(SR9401 SEG 0020/0000) 0010/0149
000000 FT



000709 FT PARK & RIDE A RD
0020/0219 (SR9401 SEG 0010/0321)
000490 FT 0 0 00000 0 00 0000+00
PARK & RIDE A RD
(SR9401 SEG 0010/0149)
S 0020/0000 LENGTH(AH 0219 BK 0490)

0010/0490 MOOSIC LAKE RD
(SR0247 SEG 0130/0000)

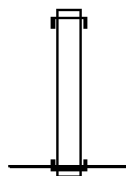
000000 FT 0 0 00000 0 00 0000+00
NC PARK & RIDE RD
MOOSIC LAKE RD
(SR0247 SEG 0120/2138)
MFC BEGIN = F
S 0010/0000 LENGTH(AH 0490 BK 0000)

EXTRACT DATE: 12/21/2024 ROADWAY MANAGEMENT SYSTEM PAGE NUMBER: 486
PRINT DATE: 12/23/2024 SLD COUNTY/SR - ANNUAL PRINT COUNTY: LACKAWANNA

DIR: N TOTAL LEN: .047 MI. DIST: 04-2 SR: 9301
LEFT MUN: JESSUP B RIGHT MUN: JESSUP B

000250 FT

000000 FT



000250 FT
INTER-AHD END OF SR 9301 SH
0010/0250 (GOVT)
000000 FT 0 0 00000 0 00 0000+00
NC TRUCK ESCAPE RAMP
INTER-BK MOOSIC LAKE RD
(SR0247 SEG 0110/3098)
MFC BEGIN = F
0010/0000 LENGTH(AH 0250 BK 0000)

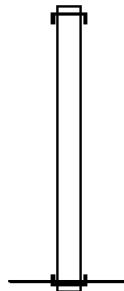
EXTRACT DATE: 12/21/2024 ROADWAY MANAGEMENT SYSTEM PAGE NUMBER: 485
PRINT DATE: 12/23/2024 SLD COUNTY/SR - ANNUAL PRINT COUNTY: LACKAWANNA
DIR: N TOTAL LEN: .341 MI. DIST: 04-2 SR: 9204
LEFT MUN: GREENFIELD T RIGHT MUN: GREENFIELD T

001803 FT

001803 FT
INTER-AHD AMERICAN LEGION MEM HW
0010/1803 (SR0081 SEG 2024/1384)

000000 FT

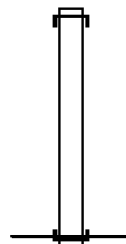
000000 FT 0 0 00000 0 00 0000+00
NC ROADSIDE REST RD
INTER-BK AMERICAN LEGION MEM HW
(SR0081 SEG 2020/2214)
MFC BEGIN = F
0010/0000 LENGTH(AH 1803 BK 0000)



EXTRACT DATE: 12/21/2024 ROADWAY MANAGEMENT SYSTEM PAGE NUMBER: 484
 PRINT DATE: 12/23/2024 SLD COUNTY/SR - ANNUAL PRINT COUNTY: LACKAWANNA
 DIR: W TOTAL LEN: .233 MI. DIST: 04-2 SR: 9203
 LEFT MUN: CARBONDALE C RIGHT MUN: CARBONDALE C

001232 FT

000000 FT



001232 FT
 INTER-AHD LACK IND HWY
 0010/1232 (SR0006 SEG 0515/0385)

000000 FT 0 0 00000 0 00 0000+00
 NC SCENIC OVERLOOK RD
 INTER-BK LACK IND HWY
 (SR0006 SEG 0515/1617)
 MFC BEGIN = F
 0010/0000 LENGTH(AH 1232 BK 0000)

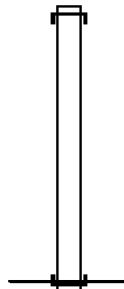
EXTRACT DATE: 12/21/2024 ROADWAY MANAGEMENT SYSTEM PAGE NUMBER: 483
 PRINT DATE: 12/23/2024 SLD COUNTY/SR - ANNUAL PRINT COUNTY: LACKAWANNA
 DIR: N TOTAL LEN: .355 MI. DIST: 04-2 SR: 9202
 LEFT MUN: GREENFIELD T RIGHT MUN: GREENFIELD T

001872 FT

001872 FT
 INTER-AHD SR 0380 SH
 0010/1872 (SR0380 SEG 0161/1259)

000000 FT

000000 FT 0 0 00000 0 00 0000+00
 NC ROADSIDE REST RD
 INTER-BK SR 0380 SH
 (SR0380 SEG 0165/0415)
 MFC BEGIN = F
 0010/0000 LENGTH(AH 1872 BK 0000)



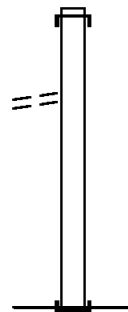
EXTRACT DATE: 12/21/2024 ROADWAY MANAGEMENT SYSTEM PAGE NUMBER: 482
 PRINT DATE: 12/23/2024 SLD COUNTY/SR - ANNUAL PRINT COUNTY: LACKAWANNA
 DIR: W TOTAL LEN: .402 MI. DIST: 04-2 SR: 9201
 LEFT MUN: COVINGTON T RIGHT MUN: COVINGTON T

TRUCK PARKING AREA
 (CONN)

002123 FT

0010/1430

000000 FT



002123 FT
 INTER-AHD SR 0380 SH
 0010/2123 (SR0380 SEG 0150/0725)

000000 FT 0 0 00000 0 00 0000+00
 NC GOVT WEIGH STATION
 INTER-BK SR 0380 SH
 (SR0380 SEG 0144/1328)
 MFC BEGIN = F
 0010/0000 LENGTH(AH 2123 BK 0000)

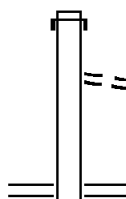
EXTRACT DATE: 12/21/2024 ROADWAY MANAGEMENT SYSTEM PAGE NUMBER: 481
PRINT DATE: 12/23/2024 SLD COUNTY/SR - ANNUAL PRINT COUNTY: LACKAWANNA

DIR: N TOTAL LEN: .268 MI. DIST: 04-2 SR: 8045
LEFT MUN: MOSCOW B RIGHT MUN: MOSCOW B

001416 FT

000772 FT

000000 FT



001416 FT
INTER-AHD SR 0380 SH
0750/0644 (SR0380 SEG 0210/0827)
FROM 0690/0080 SH
0750/0138 (CONN)
000772 FT 1 0 01002 2 02 0000+00
NC RAMP B RD
CHURCH ST
(SR0690 SEG 0080/0409)
0750/0000 LENGTH(AH 0644 BK 0772)

CHURCH ST
0500/0772 (SR0690 SEG 0080/0000)
TO 0690/0070 SH
0500/0695 (CONN)
000000 FT 1 0 01002 2 01 0000+00
NC RAMP A RD
INTER-BK SR 0380 SH
(SR0380 SEG 0211/0863)
MFC BEGIN = F
0500/0000 LENGTH(AH 0772 BK 0000)

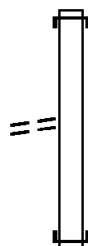
EXTRACT DATE: 12/21/2024 ROADWAY MANAGEMENT SYSTEM PAGE NUMBER: 480
PRINT DATE: 12/23/2024 SLD COUNTY/SR - ANNUAL PRINT COUNTY: LACKAWANNA

DIR: W TOTAL LEN: .801 MI. DIST: 04-2 SR: 8043
LEFT MUN: COVINGTON T RIGHT MUN: COVINGTON T

004229 FT

FROM 0307/0065 SH
(CONN)

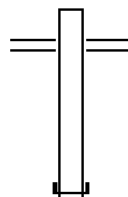
0750/0276
002932 FT



004229 FT
INTER-AHD SR 0380 SH
0750/1297 (SR0380 SEG 0194/0857)

002932 FT 1 0 01002 2 00 0000+00
NC RAMP C RD
INTER-BK SCRANTON POCONO HW
(SR0307 SEG 0064/0545)
5 0750/0000 LENGTH(AH 1297 BK 0832)

002100 FT

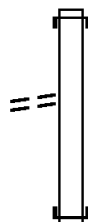


SCRANTON POCONO HW
(SR0307 SEG 0065/1956)
0500/0832 (SR0307 SEG 0064/1932)

002100 FT 1 0 01002 2 01 0000+00
NC RAMP D RD
INTER-BK SR 0380 SH
(SR0380 SEG 0195/1551)
5 0500/0000 LENGTH(AH 0832 BK 1029)

FROM 0307/0064 SH
(CONN)

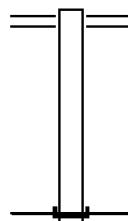
0250/0204
001071 FT



INTER-AHD SR 0380 SH
0250/1029 (SR0380 SEG 0191/2172)

001071 FT 1 0 01002 2 02 0000+00
NC RAMP A RD
INTER-BK SCRANTON POCONO HW
(SR0307 SEG 0065/1535)
5 0250/0000 LENGTH(AH 1029 BK 1071)

000000 FT



SCRANTON POCONO HW
(SR0307 SEG 0065/0510)

000000 FT 1 0 01002 2 03 0000+00
NC RAMP B RD
INTER-BK SR 0380 SH
(SR0380 SEG 0190/1328)
MFC BEGIN = F
5 0010/0000 LENGTH(AH 1071 BK 0000)

EXTRACT DATE: 12/21/2024

PRINT DATE: 12/23/2024

DIR: N

LEFT MUN: SOUTH ABINGTON T

ROADWAY MANAGEMENT SYSTEM

SLD COUNTY/SR - ANNUAL PRINT

TOTAL LEN: .398 MI.

PAGE NUMBER: 479

COUNTY: LACKAWANNA

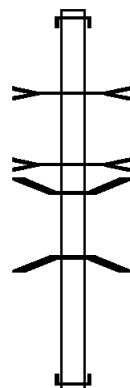
DIST: 04-2

SR: 8041

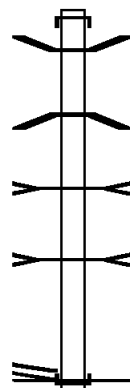
RIGHT MUN: SOUTH ABINGTON T

002100 FT

001093 FT



002100 FT
INTER-AHD
0020/1007 NORTHERN BL
(SR0011 SEG 0351/2903)
BR LEGGETTS CRK
STRUCTURE LENGTH 15 FT
0020/0724 BMSID 35/8041/0010/0200
BR LEGGETTS CRK
STRUCTURE LENGTH 15 FT
0020/0322 BMSID 35/8041/0010/0753
0020/0308 BMSID 35/8041/0010/0900
1 0 00009 2 04 0100+36
SR 0011 NB
0020/0155 BMSBG 35/8041/0010/0900
001093 FT 1 0 00009 2 04 0100+36
NC RAMP E RD
INTER-BK TURNPIKE RAMP RD
(TNPK)
5 0020/0000 LENGTH(AH 1007 BK 1093)



INTER-AHD TURNPIKE RAMP RD
0010/1093 (TNPK)
0010/1027 BMSID 35/8041/0010/0900
1 0 00009 7 00 0187+91
SR 0011 NB
0010/0874 BMSBG 35/8041/0010/0900
BR LEGGETTS CRK
STRUCTURE LENGTH 15 FT
0010/0693 BMSID 35/8041/0010/0753
BR LEGGETTS CRK
STRUCTURE LENGTH 15 FT
0010/0184 BMSID 35/8041/0010/0200
NC RAMP F RD
INTER-BK NORTHERN BL
000000 FT (SR0006 SEG 0180/0461)
MFC BEGIN = F
5 0010/0000 LENGTH(AH 1093 BK 0000)

1 0 00009 2 03 0100+36 000000 FT
NORTHERN BL
(SR0011 SEG 0351/3183) 0010/0000

EXTRACT DATE: 12/21/2024 ROADWAY MANAGEMENT SYSTEM PAGE NUMBER: 478
PRINT DATE: 12/23/2024 SLD COUNTY/SR - ANNUAL PRINT COUNTY: LACKAWANNA

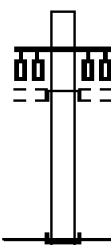
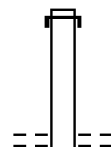
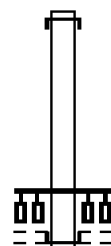
DIR: N TOTAL LEN: .381 MI. DIST: 04-2 SR: 8039
LEFT MUN: SCRANTON C RIGHT MUN: SCRANTON C

002011 FT

001178 FT

000589 FT

000000 FT



002011 FT
INTER-AHD SR 0081 SH
0750/0833 (SR0081 SEG 1840/2365)

001178 FT 1 0 01005 2 14 0000+00
NC RAMP E RD
RIVER ST
(CITY)

INTER-BK RAMP H RD
(SR8039 SEG 0010/0589)
S 0750/0000 LENGTH(AH 0833 BK 0589)

INTER-AHD SR 0081 SH
0250/0589 (SR0081 SEG 1841/0613)
000589 FT 1 0 01005 2 16 0000+00
NC RAMP G RD
RIVER ST
(CITY)

S 0250/0000 LENGTH(AH 0589 BK 0589)

INTER-AHD RAMP E RD
(SR8039 SEG 0750/0000)
RIVER ST
(CITY)


0010/0589
000000 FT 1 0 01005 2 17 0000+00
NC RAMP H RD

INTER-BK SR 0081 SH
(SR0081 SEG 1840/0880)
MFC BEGIN = F
S 0010/0000 LENGTH(AH 0589 BK 0000)

EXTRACT DATE: 12/21/2024 ROADWAY MANAGEMENT SYSTEM PAGE NUMBER: 477
PRINT DATE: 12/23/2024 SLD COUNTY/SR - ANNUAL PRINT COUNTY: LACKAWANNA
DIR: E TOTAL LEN: .896 MI. DIST: 04-2 SR: 8036
LEFT MUN: CARBONDALE T RIGHT MUN: CARBONDALE T

004730 FT

003660 FT

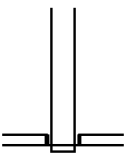
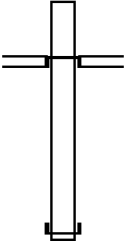
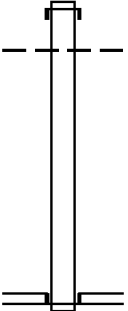
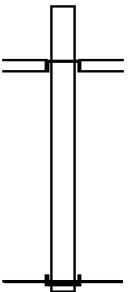


004730 FT
INTER-AHD LACK IND HW
0750/1070 (SR0006 SEG 0484/2426)

003660 FT 0 0 00000 0 00 0000+00

EXTRACT DATE: 12/21/2024 ROADWAY MANAGEMENT SYSTEM PAGE NUMBER: 476
PRINT DATE: 12/23/2024 SLD COUNTY/SR - ANNUAL PRINT COUNTY: LACKAWANNA

DIR: E TOTAL LEN: .896 MI. DIST: 04-2 SR: 8036
LEFT MUN: CARBONDALE T RIGHT MUN: CARBONDALE T

		NC RAMP CBNB RD MEREDITH ST (SR1039 SEG 0010/0000) INTER-BK RAMP NBCB RD (SR8036 SEG 0010/1226) 0750/0000 LENGTH(AH 1070 BK 0908)
002752 FT		INTER-AHD RAMP CBSB RD (SR8036 SEG 0250/0000) MEREDITH ST 0500/0908 (SR1039 SEG 0010/0400) 002752 FT 0 0 00000 0 00 0000+00 NC RAMP SBCB RD INTER-BK LACK IND HW (SR0006 SEG 0485/2225) 0500/0000 LENGTH(AH 0908 BK 1526)
001226 FT		INTER-AHD LACK IND HW 0250/1526 (SR0006 SEG 0475/2544) CARBONDALE 0250/1400 MAYFIELD B 001226 FT 0 0 00000 0 00 0000+00 NC RAMP CBSB RD MEREDITH ST (SR1039 SEG 0010/0400) INTER-BK RAMP SBCB RD (SR8036 SEG 0500/0908) 0250/0000 LENGTH(AH 1526 BK 1226)
000000 FT		INTER-AHD RAMP CBNB RD (SR8036 SEG 0750/0000) MEREDITH ST 0010/1226 (SR1039 SEG 0010/0000) 000000 FT 0 0 00000 0 00 0000+00 NC RAMP NBCB RD INTER-BK LACK IND HW (SR0006 SEG 0484/0088) MFC BEGIN = F 0010/0000 LENGTH(AH 1226 BK 0000)

EXTRACT DATE: 12/21/2024 ROADWAY MANAGEMENT SYSTEM PAGE NUMBER: 475
PRINT DATE: 12/23/2024 SLD COUNTY/SR - ANNUAL PRINT COUNTY: LACKAWANNA
DIR: E TOTAL LEN: 1.002 MI. DIST: 04-2 SR: 8034
LEFT MUN: MAYFIELD B RIGHT MUN: MAYFIELD B

005289 FT

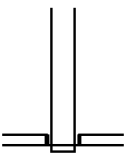
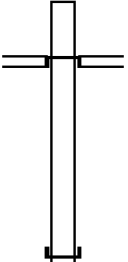
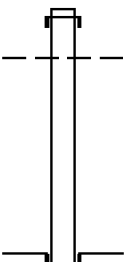
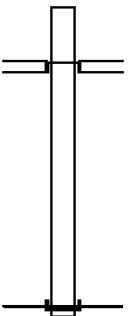
004152 FT



005289 FT
INTER-AHD LACK IND HW
0750/1137 (SR0006 SEG 0464/1791)

004152 FT 0 0 00000 0 00 0000+00

EXTRACT DATE: 12/21/2024 ROADWAY MANAGEMENT SYSTEM PAGE NUMBER: 474
PRINT DATE: 12/23/2024 SLD COUNTY/SR - ANNUAL PRINT COUNTY: LACKAWANNA
DIR: E TOTAL LEN: 1.002 MI. DIST: 04-2 SR: 8034
LEFT MUN: MAYFIELD B RIGHT MUN: MAYFIELD B

		NC RAMP H RD RUSHBROOK ST (SR0107 SEG 0290/2007) INTER-BK RAMP E RD (SR8034 SEG 0010/1624) S 0750/0000 LENGTH(AH 1137 BK 1473)
		INTER-AHD RAMP F RD (SR8034 SEG 0250/0000) RUSHBROOK ST 0500/1473 (SR0107 SEG 0290/1457)
002679 FT		002679 FT 0 0 00000 0 00 0000+00 NC RAMP G RD INTER-BK LACK IND HW (SR0006 SEG 0465/2004) S 0500/0000 LENGTH(AH 1473 BK 1055)
		INTER-AHD LACK IND HW 0250/1055 (SR0006 SEG 0455/2237) MAYFIELD 0250/0617 ARCHBALD B 001624 FT 0 0 00000 0 00 0000+00 NC RAMP F RD RUSHBROOK ST (SR0107 SEG 0290/1457) INTER-BK RAMP G RD (SR8034 SEG 0500/1473) S 0250/0000 LENGTH(AH 1055 BK 1624)
001624 FT		INTER-AHD RAMP H RD (SR8034 SEG 0750/0000) RUSHBROOK ST 0010/1624 (SR0107 SEG 0290/2007)
		000000 FT 0 0 00000 0 00 0000+00 NC RAMP E RD INTER-BK LACK IND HW (SR0006 SEG 0454/1670) MFC BEGIN = F S 0010/0000 LENGTH(AH 1624 BK 0000)
000000 FT		

EXTRACT DATE: 12/21/2024 ROADWAY MANAGEMENT SYSTEM PAGE NUMBER: 473
PRINT DATE: 12/23/2024 SLD COUNTY/SR - ANNUAL PRINT COUNTY: LACKAWANNA
DIR: E TOTAL LEN: .581 MI. DIST: 04-2 SR: 8033
LEFT MUN: SCRANTON C RIGHT MUN: SCRANTON C

EXTRACT DATE: 12/21/2024 ROADWAY MANAGEMENT SYSTEM PAGE NUMBER: 472
PRINT DATE: 12/23/2024 SLD COUNTY/SR - ANNUAL PRINT COUNTY: LACKAWANNA

DIR: E TOTAL LEN: .581 MI.
LEFT MUN: SCRANTON C


DIST: 04-2 SR: 8033
RIGHT MUN: SCRANTON C

002684 FT



INTER-AHD SCRANTON EX
0760/0385 (SR0011 SEG 0300/0000)
002684 FT 1 0 00000 0 00 0000+00
NC RAMP RD
INTER-BK SCRANTON CARBONDALE HW
(SR6006 SEG 0225/0328)
5 0760/0000 LENGTH(AH 0385 BK 0365)

RAMP A RD
(SR8033 SEG 0250/0000) 0750/0365
002319 FT



INTER-AHD RAMP L RD
0750/0365 (SR6011 SEG 0311/1364)
002319 FT 1 0 01013 2 19 0000+00
NC RAMP B RD
INTER-BK SCRANTON CARBONDALE HW
(SR6006 SEG 0225/0000)
5 0750/0000 LENGTH(AH 0365 BK 0508)

001811 FT



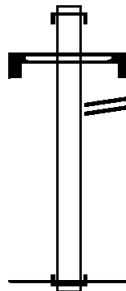
INTER-AHD SCRANTON CARBONDALE HW
0260/0508 (SR6006 SEG 0224/0000)
001811 FT 1 0 00000 0 00 0000+00
NC RAMP RD
INTER-BK SCRANTON EX
(SR0011 SEG 0301/0000)
5 0260/0000 LENGTH(AH 0508 BK 0787)

001024 FT



INTER-AHD SCRANTON EX
0250/0787 (SR0011 SEG 0283/0304)
001024 FT 1 0 01013 2 20 0000+00
NC RAMP A RD
INTER-BK RAMP B RD
(SR8033 SEG 0750/0365)
5 0250/0000 LENGTH(AH 0787 BK 1024)

000000 FT



INTER-AHD SCRANTON CARBONDALE HY
0010/1024 (SR6006 SEG 0224/0751)
SIGN: 3 CHORD TRUSS
0010/0841 BMSID 35/6006/0224/0725
RAMP Y RD
0010/0638 (SR8013 SEG 0250/0000)
000000 FT 1 0 01013 2 18 0000+00
NC RAMP F RD
INTER-BK SCRANTON EX
(SR0011 SEG 0292/1008)
MFC BEGIN = F
5 0010/0000 LENGTH(AH 1024 BK 0000)

EXTRACT DATE: 12/21/2024 ROADWAY MANAGEMENT SYSTEM PAGE NUMBER: 471
PRINT DATE: 12/23/2024 SLD COUNTY/SR - ANNUAL PRINT COUNTY: LACKAWANNA
DIR: E TOTAL LEN: .983 MI. DIST: 04-2 SR: 8032
LEFT MUN: ARCHBALD B RIGHT MUN: ARCHBALD B

005189 FT



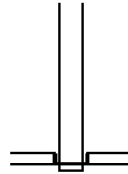
005189 FT
INTER-AHD LACK IND HW
0750/1118 (SR0006 SEG 0414/1845)

EXTRACT DATE: 12/21/2024 ROADWAY MANAGEMENT SYSTEM PAGE NUMBER: 470
PRINT DATE: 12/23/2024 SLD COUNTY/SR - ANNUAL PRINT COUNTY: LACKAWANNA

DIR: E TOTAL LEN: .983 MI.
LEFT MUN: ARCHBALD B

DIST: 04-2 SR: 8032
RIGHT MUN: ARCHBALD B

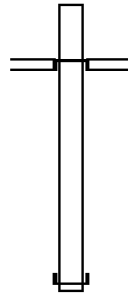
004071 FT



004071 FT 0 0 00000 0 00 0000+00
NC RAMP D RD
SALEM RD
INTER-BK (SR1012 SEG 0060/2360)
RAMP A RD
(SR8032 SEG 0010/1125)
5 0750/0000 LENGTH(AH 1118 BK 1584)

INTER-AHD RAMP B RD
(SR8032 SEG 0250/0000)
SALEM RD
0500/1584 (SR1012 SEG 0060/1858)

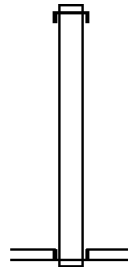
002487 FT



002487 FT 0 0 00000 0 00 0000+00
NC RAMP C RD
INTER-BK LACK IND HW
(SR0006 SEG 0415/2325)
5 0500/0000 LENGTH(AH 1584 BK 1362)

INTER-AHD LACK IND HW
0250/1362 (SR0006 SEG 0405/1927)

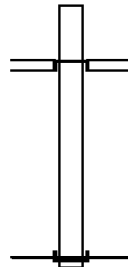
001125 FT



001125 FT 0 0 00000 0 00 0000+00
NC RAMP B RD
SALEM RD
INTER-BK (SR1012 SEG 0060/1858)
RAMP C RD
(SR8032 SEG 0500/1584)
5 0250/0000 LENGTH(AH 1362 BK 1125)

INTER-AHD RAMP D RD
(SR8032 SEG 0750/0000)
SALEM RD
0010/1125 (SR1012 SEG 0060/2360)

000000 FT



000000 FT 0 0 00000 0 00 0000+00
NC RAMP A RD
INTER-BK LACK IND HW
(SR0006 SEG 0404/2304)
MFC BEGIN = F
5 0010/0000 LENGTH(AH 1125 BK 0000)

EXTRACT DATE: 12/21/2024 ROADWAY MANAGEMENT SYSTEM PAGE NUMBER: 469
PRINT DATE: 12/23/2024 SLD COUNTY/SR - ANNUAL PRINT COUNTY: LACKAWANNA
DIR: N TOTAL LEN: .411 MI. DIST: 04-2 SR: 8031
LEFT MUN: SCRANTON C RIGHT MUN: SCRANTON C

002168 FT

001626 FT



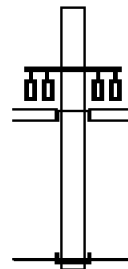
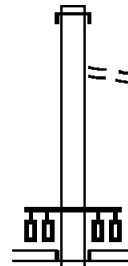
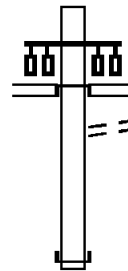
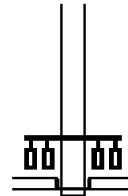
002168 FT
INTER-AHD SCRANTON EX
0750/0542 (SR0011 SEG 0272/0733)
FROM 6307/0240 SH
0750/0094 (CONN)
001626 FT 1 0 01013 2 10 0000+00

EXTRACT DATE: 12/21/2024 ROADWAY MANAGEMENT SYSTEM PAGE NUMBER: 468
PRINT DATE: 12/23/2024 SLD COUNTY/SR - ANNUAL PRINT COUNTY: LACKAWANNA
DIR: N TOTAL LEN: .411 MI. DIST: 04-2 SR: 8031
LEFT MUN: SCRANTON C RIGHT MUN: SCRANTON C

001043 FT

000474 FT

000000 FT



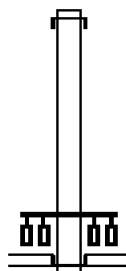
NC RAMP D RD
KEYSER AV
(SR6307 SEG 0241/1469)
(SR6307 SEG 0240/1453)
INTER-BK RAMP B RD
(SR8031 SEG 0010/0474)
S 0750/0000 LENGTH(AH 0542 BK 0583)
INTER-AHD RAMP A RD
(SR8031 SEG 0250/0000)
KEYSER AV
(SR0307 SEG 0250/0000)
0500/0583
TO 0307/0250 SH
0500/0494 (CONN)
001043 FT 1 0 01013 2 12 0000+00
NC RAMP C RD
INTER-BK SCRANTON EX
(SR0011 SEG 0273/0597)
S 0500/0000 LENGTH(AH 0583 BK 0569)
INTER-AHD SCRANTON EX
0250/0569 (SR0011 SEG 0263/2198)
FROM 0307/0250 SH
0250/0055 (CONN)
000474 FT 1 0 01013 2 11 0000+00
NC RAMP A RD
KEYSER AV
(SR0307 SEG 0250/0000)
INTER-BK RAMP C RD
(SR8031 SEG 0500/0583)
S 0250/0000 LENGTH(AH 0569 BK 0474)
INTER-AHD RAMP D RD
(SR8031 SEG 0750/0000)
KEYSER AV
(SR6307 SEG 0240/1453)
(SR6307 SEG 0241/1469)
0010/0474
000000 FT 1 0 01013 2 09 0000+00
NC RAMP B RD
INTER-BK SCRANTON EX
(SR0011 SEG 0262/2343)
MFC BEGIN = F
S 0010/0000 LENGTH(AH 0474 BK 0000)

EXTRACT DATE: 12/21/2024 ROADWAY MANAGEMENT SYSTEM PAGE NUMBER: 467
PRINT DATE: 12/23/2024 SLD COUNTY/SR - ANNUAL PRINT COUNTY: LACKAWANNA

DIR: E TOTAL LEN: 1.438 MI. DIST: 04-2 SR: 8030
LEFT MUN: JESSUP B RIGHT MUN: JESSUP B

007592 FT

006319 FT



007592 FT
INTER-AHD LACK IND HW
0750/1273 (SR0006 SEG 0354/1916)

006319 FT 0 0 00000 0 00 0000+00
MOOSIC LAKE RD
(SR0247 SEG 0120/0460)

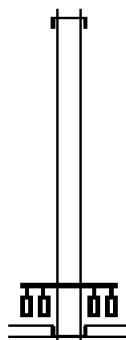
INTER-BK RAMP RD
(SR8030 SEG 0010/2176)
0750/0000 LENGTH(AH 1273 BK 2102)

INTER-AHD LACK IND HW

EXTRACT DATE: 12/21/2024 ROADWAY MANAGEMENT SYSTEM PAGE NUMBER: 466
PRINT DATE: 12/23/2024 SLD COUNTY/SR - ANNUAL PRINT COUNTY: LACKAWANNA

DIR: E TOTAL LEN: 1.438 MI. DIST: 04-2 SR: 8030
LEFT MUN: JESSUP B RIGHT MUN: JESSUP B

004217 FT



0510/2102 (SR0006 SEG 0355/2549)

004217 FT 0 0 00000 0 00 0000+00
MOOSIC LAKE RD
(SR0247 SEG 0120/1665)

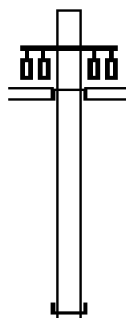
INTER-BK VETERANS MEMORIAL DR
(BORO)

5 0510/0000 LENGTH(AH 2102 BK 2041)

INTER-AHD VETERANS MEMORIAL DR
(BORO)
MOOSIC LAKE RD
(SR0247 SEG 0120/1665)

0500/2041

002176 FT



002176 FT 0 0 00000 0 00 0000+00
INTER-BK LACK IND HW
(SR0006 SEG 0365/1130)

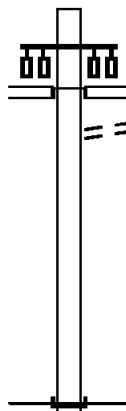
5 0500/0000 LENGTH(AH 2041 BK 2176)

INTER-AHD RAMP RD
(SR8030 SEG 0750/0000)
MOOSIC LAKE RD
(SR0247 SEG 0120/0460)

0010/2176

TO 0247/0120 SH
0010/2068 (CONN)

000000 FT



000000 FT 0 0 00000 0 00 0000+00
NC RAMP RD
INTER-BK LACK IND HW
(SR0006 SEG 0344/1179)
MFC BEGIN = F

5 0010/0000 LENGTH(AH 2176 BK 0000)

EXTRACT DATE: 12/21/2024 ROADWAY MANAGEMENT SYSTEM PAGE NUMBER: 465
PRINT DATE: 12/23/2024 SLD COUNTY/SR - ANNUAL PRINT COUNTY: LACKAWANNA

DIR: N TOTAL LEN: .425 MI. DIST: 04-2 SR: 8029
LEFT MUN: SCRANTON C RIGHT MUN: SCRANTON C

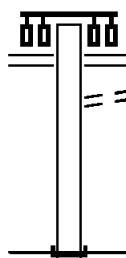
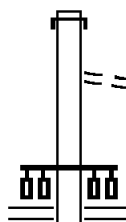
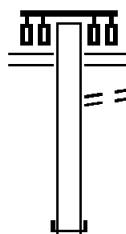
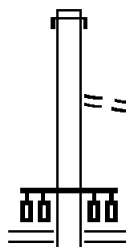
002246 FT

001452 FT

000953 FT

000517 FT

000000 FT



002246 FT
INTER-AHD SCRANTON EX
0750/0794 (SR0011 SEG 0242/0928)

FROM 3013/0140 SH
0750/0086 (CONN)
001452 FT 1 0 01013 2 05 0000+00
NC RAMP B RD
MAIN AVE
(SR3013 SEG 0140/0125)

5 0750/0000 LENGTH(AH 0794 BK 0499)

MAIN AVE
(SR3013 SEG 0130/1480)

0500/0499 TO 3013/0130 SH
0500/0420 (CONN)
000953 FT 1 0 01013 2 08 0000+00
NC RAMP D RD
INTER-BK SCRANTON EX

5 0500/0000 (SR0011 SEG 0243/0495)
LENGTH(AH 0499 BK 0436)

INTER-AHD SCRANTON EX
0250/0436 (SR0011 SEG 0235/1728)

FROM 3013/0130 SH
0250/0074 (CONN)
000517 FT 1 0 01013 2 07 0000+00
NC RAMP C RD
MAIN AVE
(SR3013 SEG 0130/1468)

5 0250/0000 LENGTH(AH 0436 BK 0517)

MAIN AVE
(SR3013 SEG 0140/0065)

0010/0517 TO 3013/0140 SH
0010/0463 (CONN)
000000 FT 1 0 01013 2 06 0000+00
NC RAMP A RD
INTER-BK 0011/0234
(SR0011 SEG 0234/1638)

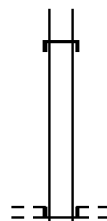
5 0010/0000 MFC BEGIN = F
LENGTH(AH 0517 BK 0000)

EXTRACT DATE: 12/21/2024 ROADWAY MANAGEMENT SYSTEM PAGE NUMBER: 464
PRINT DATE: 12/23/2024 SLD COUNTY/SR - ANNUAL PRINT COUNTY: LACKAWANNA
DIR: E TOTAL LEN: 1.072 MI. DIST: 04-2 SR: 8028
LEFT MUN: OLYPHANT B RIGHT MUN: OLYPHANT B

EXTRACT DATE: 12/21/2024 ROADWAY MANAGEMENT SYSTEM PAGE NUMBER: 463
PRINT DATE: 12/23/2024 SLD COUNTY/SR - ANNUAL PRINT COUNTY: LACKAWANNA

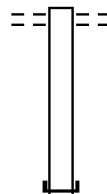
DIR: E TOTAL LEN: 1.072 MI. DIST: 04-2 SR: 8028
LEFT MUN: OLYPHANT B RIGHT MUN: OLYPHANT B

004863 FT



INTER-AHD LACK IND HW
0750/0798 (SR0006 SEG 0334/0942)
004863 FT 0 0 00000 0 00 0000+00
E LACKAWANNA AV
(BORO)
INTER-BK RAMP RD
(SR8028 SEG 0010/1371)
5 0750/0000 LENGTH(AH 0798 BK 1301)

003562 FT



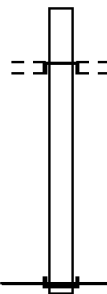
0500/1301 E LACKAWANNA AV
(BORO)
003562 FT 0 0 00000 0 00 0000+00
INTER-BK LACK IND HW
(SR0006 SEG 0335/1306)
5 0500/0000 LENGTH(AH 1301 BK 2191)

001371 FT



INTER-AHD LACK IND HW
0250/2191 (SR0006 SEG 0325/0074)
0250/0185 LC FROM LACKAWANNA AV
(CONN)
001371 FT 0 0 00000 0 00 0000+00
E LACKAWANNA AV
(BORO)
5 0250/0000 LENGTH(AH 2191 BK 1371)

000000 FT

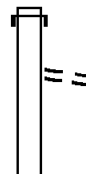


INTER-AHD RAMP RD
(SR8028 SEG 0750/0000)
0010/1371 E LACKAWANNA AV
(BORO)
000000 FT 0 0 00000 0 00 0000+00
NC RAMP RD
INTER-BK LACK IND HW
(SR0006 SEG 0324/1400)
MFC BEGIN = F
5 0010/0000 LENGTH(AH 1371 BK 0000)

EXTRACT DATE: 12/21/2024 ROADWAY MANAGEMENT SYSTEM PAGE NUMBER: 462
PRINT DATE: 12/23/2024 SLD COUNTY/SR - ANNUAL PRINT COUNTY: LACKAWANNA
DIR: N TOTAL LEN: .571 MI. DIST: 04-2 SR: 8027
LEFT MUN: SCRANTON C RIGHT MUN: SCRANTON C

003015 FT

002404 FT



003015 FT
INTER-AHD SCRANTON EX
0750/0611 (SR0011 SEG 0224/1228)
FROM 3029/0007 SH
0750/0070 (CONN)
002404 FT 0 0 00000 0 00 0000+00
NC RAMP B RD
SEVENTH AV
(SR3029 SEG 0006/0893)

EXTRACT DATE: 12/21/2024 ROADWAY MANAGEMENT SYSTEM PAGE NUMBER: 461
PRINT DATE: 12/23/2024 SLD COUNTY/SR - ANNUAL PRINT COUNTY: LACKAWANNA

DIR: N TOTAL LEN: .571 MI. DIST: 04-2 SR: 8027
LEFT MUN: SCRANTON C RIGHT MUN: SCRANTON C

(SR3029 SEG 0007/0917)

INTER-BK RAMP A RD
(SR8027 SEG 0010/0537)
S 0750/0000 LENGTH(AH 0611 BK 0814)

001590 FT

INTER-AHD SCRANTON EX
0510/0814 (SR0011 SEG 0225/0967)

0510/0181 FROM 3029/0007 SH
001590 FT (CONN)
0 0 00000 0 00 0000+00
NC RAMP C RD
SEVENTH AV
(SR3029 SEG 0007/0433)

INTER-BK LINDEN PL
(PRDR)
S 0510/0000 LENGTH(AH 0814 BK 1053)

000537 FT

INTER-AHD LINDEN PL
(PRDR)
SEVENTH AV
(SR3029 SEG 0007/0433)

0500/1053 TO 3029/0007 SH
0500/0973 (CONN)

000537 FT 0 0 00000 0 00 0000+00
NC RAMP D RD

INTER-BK SCRANTON EX
(SR0011 SEG 0225/1478)
S 0500/0000 LENGTH(AH 1053 BK 0537)

000000 FT


INTER-AHD RAMP B RD
(SR8027 SEG 0750/0000)
SEVENTH AV
(SR3029 SEG 0007/0917)
(SR3029 SEG 0006/0893)

0010/0537 0 0 00000 0 00 0000+00
000000 FT (CONN)
NC RAMP A RD

INTER-BK SCRANTON EX
(SR0011 SEG 0214/0632)
MFC BEGIN = F
S 0010/0000 LENGTH(AH 0537 BK 0000)

EXTRACT DATE: 12/21/2024 ROADWAY MANAGEMENT SYSTEM PAGE NUMBER: 460
PRINT DATE: 12/23/2024 SLD COUNTY/SR - ANNUAL PRINT COUNTY: LACKAWANNA
DIR: E TOTAL LEN: 1.464 MI. DIST: 04-2 SR: 8026
LEFT MUN: THROOP B RIGHT MUN: THROOP B

007732 FT

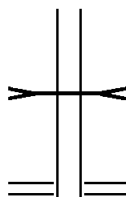


007732 FT
INTER-AHD LACK IND HW
0750/2349 (SR0006 SEG 0314/1124)

EXTRACT DATE: 12/21/2024 ROADWAY MANAGEMENT SYSTEM PAGE NUMBER: 459
PRINT DATE: 12/23/2024 SLD COUNTY/SR - ANNUAL PRINT COUNTY: LACKAWANNA

DIR: E TOTAL LEN: 1.464 MI. DIST: 04-2 SR: 8026
LEFT MUN: THROOP B RIGHT MUN: THROOP B

005383 FT



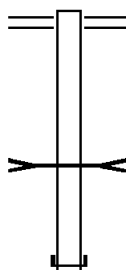
0750/0210
005383 FT

EDDY CREEK
STRUCTURE LENGTH 11 FT
BMSID 35/8026/0750/0210
0 0 00000 0 00 0000+00
MARSHWOOD RD
(SR2008 SEG 0070/1935)
LENGTH(AH 2349 BK 1887)

5 0750/0000

0500/1887 MARSHWOOD RD
(SR2008 SEG 0070/1067)

003496 FT



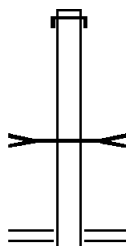
0500/0585
003496 FT
INTER-BK

EDDY CREEK
STRUCTURE LENGTH 11 FT
BMSID 35/8026/0250/0425
0 0 00000 0 00 0000+00
LACK IND HW
(SR0006 SEG 0315/0772)
LENGTH(AH 1887 BK 1575)

5 0500/0000

0250/1575 LACK IND HW
(SR0006 SEG 0305/2381)

001921 FT



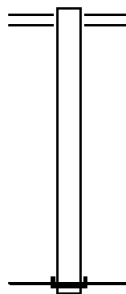
0250/0425
001921 FT

EDDY CREEK
STRUCTURE LENGTH 11 FT
BMSID 35/8026/0250/0425
0 0 00000 0 00 0000+00
MARSHWOOD RD
(SR2008 SEG 0070/1067)
LENGTH(AH 1575 BK 1921)

5 0250/0000

0010/1921 MARSHWOOD RD
(SR2008 SEG 0070/1935)

000000 FT



000000 FT
NC RAMP RD
INTER-BK

0 0 00000 0 00 0000+00
LACK IND HW
(SR0006 SEG 0304/2160)
MFC BEGIN = F
LENGTH(AH 1921 BK 0000)

5 0010/0000

EXTRACT DATE: 12/21/2024 ROADWAY MANAGEMENT SYSTEM PAGE NUMBER: 458
PRINT DATE: 12/23/2024 SLD COUNTY/SR - ANNUAL PRINT COUNTY: LACKAWANNA
DIR: N TOTAL LEN: .952 MI. DIST: 04-2 SR: 8025
LEFT MUN: SCRANTON C RIGHT MUN: SCRANTON C

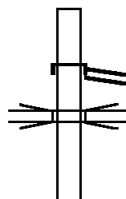
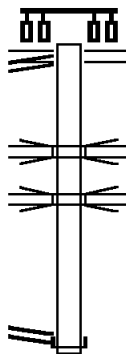
ORCHARD ST
(CITY)

005026 FT
0750/1866

RAMP F RD
(SR8025 SEG 0010/0000) 0750/0000

003160 FT

002665 FT



005026 FT CEDAR AV
0750/1866 (SR3023 SEG 0060/0391)

0750/0863 OP ID SR 8025
SR 35/8025/0500/0025
0750/0710 OP ID SR 0011 NB
SR 35/0011/0182/0393
003160 FT 1 0 00005 2 03 0000+00
NC RAMP E RD
INTER-BK PRESIDENT BIDEN EX
(SR3022 SEG 0011/0000)
5 0750/0000 LENGTH(AH 1866 BK 0495)

INTER-AHD PRESIDENT BIDEN EX
(SR3022 SEG 0010/0000)
RAMP D RD
0510/0495 (SR8025 SEG 0250/1442)
SR 0011 NB
0510/0182 OP ID 35/0011/0182/0056
002665 FT 1 0 00005 2 04 0000+00
NC RAMP C RD
INTER-BK RAMP B RD

EXTRACT DATE: 12/21/2024 ROADWAY MANAGEMENT SYSTEM PAGE NUMBER: 457
PRINT DATE: 12/23/2024 SLD COUNTY/SR - ANNUAL PRINT COUNTY: LACKAWANNA

DIR: N TOTAL LEN: .952 MI. DIST: 04-2 SR: 8025
LEFT MUN: SCRANTON C RIGHT MUN: SCRANTON C

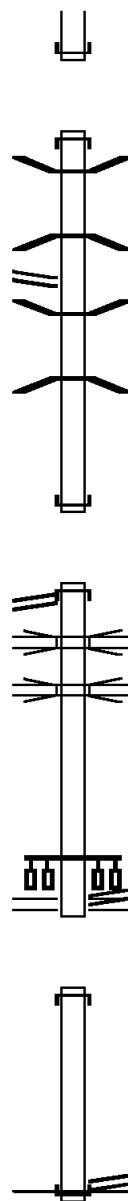
RAMP C RD
(SR8025 SEG 0510/0000) 0500/0410

002021 FT

RAMP C RD
(SR8025 SEG 0510/0495) 0250/1442

000579 FT

000000 FT



5 0510/0000 (SR8025 SEG 0500/0410)
LENGTH(AH 0495 BK 0644)

INTER-AHD PITTSTON AV
0500/0644 (SR0011 SEG 0170/2818)
0500/0561 BMSSEN 35/8025/0500/0523
1 0 00005 2 00 0006+74
SR 8025
0500/0523 BMSBG 35/8025/0500/0523

0500/0279 BMSSEN 35/8025/0500/0025
1 0 00005 2 00 0002+04
SR 8025
0500/0025 BMSBG 35/8025/0500/0025
002021 FT 1 0 00005 2 00 0000+00
NC RAMP B RD
INTER-BK BIDEN ST
(SR0011 SEG 0183/0602)
5 0500/0000 LENGTH(AH 0644 BK 1442)

INTER-AHD PRESIDENT BIDEN EX
0250/1442 (SR3022 SEG 0010/0000)
SR 0011 NB
0250/1128 OP ID 35/0011/0182/0056
SR 8025
0250/0864 OP ID 35/8025/0500/0523
000579 FT 1 0 00005 2 02 0000+00
ORCHARD ST
(CITY)
NC RAMP D RD
CEDAR AV
(SR3023 SEG 0060/0391)
5 0250/0000 LENGTH(AH 1442 BK 0579)

INTER-AHD BIDEN ST
0010/0579 (SR0011 SEG 0182/0304)
000000 FT 1 0 00005 2 03 0000+00
RAMP E RD
(SR8025 SEG 0750/0000)
NC RAMP F RD
INTER-BK PRESIDENT BIDEN EX
(SR3022 SEG 0011/0000)
MFC BEGIN = F
5 0010/0000 LENGTH(AH 0579 BK 0000)

EXTRACT DATE: 12/21/2024 ROADWAY MANAGEMENT SYSTEM PAGE NUMBER: 456
PRINT DATE: 12/23/2024 SLD COUNTY/SR - ANNUAL PRINT COUNTY: LACKAWANNA
DIR: E TOTAL LEN: 5.989 MI. DIST: 04-2 SR: 8024
LEFT MUN: DUNMORE B RIGHT MUN: DUNMORE B

031624 FT

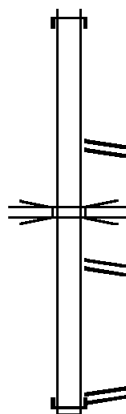
031624 FT
INTER-AHD AMERICAN LEGION MEM HW

EXTRACT DATE: 12/21/2024 ROADWAY MANAGEMENT SYSTEM PAGE NUMBER: 455
PRINT DATE: 12/23/2024 SLD COUNTY/SR - ANNUAL PRINT COUNTY: LACKAWANNA

DIR: E TOTAL LEN: 5.989 MI.
LEFT MUN: DUNMORE B

DIST: 04-2 SR: 8024
RIGHT MUN: DUNMORE B

028588 FT



0800/3036 (SR0081 SEG 1884/1462)

0800/1540 RAMP RD
(SR8009 SEG 0770/1085)

0800/0673 OP ID SR 0347
RAMP RD 35/0347/0020/1207

0800/0439 (SR8009 SEG 0040/0681)
028588 FT 1 0 0000 0 00 0000+00

RAMP RD
(SR8009 SEG 0030/0000)

INTER-BK RAMP RD
(SR8024 SEG 0790/3687)

0800/0000 LENGTH(AH 3036 BK 3687)

INTER-AHD RAMP RD
(SR8024 SEG 0800/0000)

0790/3687 RAMP RD
(SR8009 SEG 0030/0000)

0790/3476 SIGN: 4 CHORD TRUSS
BMSID 35/8024/0790/3476

0790/1766 OP ID SR 2103
SIGN: 4 CHORD TRUSS 35/2103/0010/0000

0790/1658 BMSID 35/8024/0790/1658

0790/0625 RAMP RD
(SR8024 SEG 0750/1709)

0790/0390 RAMP RD
(SR8024 SEG 0780/1791)

024901 FT 1 0 0000 0 00 0000+00

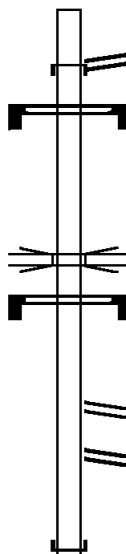
INTER-BK SR 84 SH
(SR0084 SEG 0007/0111)

0790/0000 LENGTH(AH 3687 BK 1791)

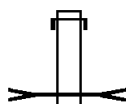
INTER-AHD RAMP RD
(SR8024 SEG 0790/0390)

0780/1270 DRAINAGE
STRUCTURE LENGTH 46 FT

BMSID 35/8024/0750/0722



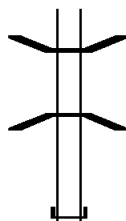
024901 FT



EXTRACT DATE: 12/21/2024 ROADWAY MANAGEMENT SYSTEM PAGE NUMBER: 454
PRINT DATE: 12/23/2024 SLD COUNTY/SR - ANNUAL PRINT COUNTY: LACKAWANNA

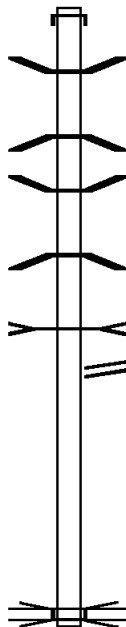
DIR: E TOTAL LEN: 5.989 MI. DIST: 04-2 SR: 8024
LEFT MUN: DUNMORE B RIGHT MUN: DUNMORE B

023110 FT

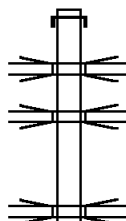


0780/0436 BMS EN 35/8024/0780/0092
0 0 00000 0 00 0000+00
DUNHAM DRV
0780/0092 BMSBG 35/8024/0780/0092
023110 FT 1 0 00000 0 00 0000+00
INTER-BK ROBERT P CASEY HW
(SR0006 SEG 0255/0000)
5 0780/0000 LENGTH(AH 1791 BK 3655)

019455 FT



INTER-AHD EXIT 186 DRINKER ST
0770/3655 (SR2020 SEG 0084/0695)
0770/3003 BMS EN 35/8024/0770/2887
1 0 00000 0 00 0000+00
SR0084 EXIT 1
0770/2887 BMSBG 35/8024/0770/2887
0770/2232 BMS EN 35/8024/0770/2127
1 0 00000 0 00 0000+00
TIGUE STREET
0770/2127 BMSBG 35/8024/0770/2127
LIT ROAR BRK
STRUCTURE LENGTH 21 FT
0770/1750 BMSID 35/0084/0008/2015
RAMP RD
0770/1636 (SR8002 SEG 0014/0000)
019455 FT 1 0 00000 0 00 0000+00
I-84 EB
OP ID 35/0084/0008/0671
INTER-BK RAMP RD
(SR8024 SEG 0760/2920)
5 0770/0000 LENGTH(AH 3655 BK 2920)

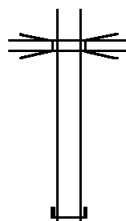


INTER-AHD SR 8024 RAMP RD
0760/2920 (SR8024 SEG 0770/0000)
I-84 WB
0760/2692 OP ID 35/0084/0007/2860
SR 2100
0760/2565 OP ID 35/2100/0010/0000
0760/1663 SR 0006 RAMP
OP ID 35/0006/0254/0781

EXTRACT DATE: 12/21/2024 ROADWAY MANAGEMENT SYSTEM PAGE NUMBER: 453
PRINT DATE: 12/23/2024 SLD COUNTY/SR - ANNUAL PRINT COUNTY: LACKAWANNA

DIR: E TOTAL LEN: 5.989 MI. DIST: 04-2 SR: 8024
LEFT MUN: DUNMORE B RIGHT MUN: DUNMORE B

016535 FT



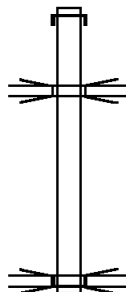
0760/1467 OP ID TR 6 WB 35/0006/0255/1517

016535 FT 1 0 00000 0 00 0000+00
INTER-BK LACK IND HWY
(SR0006 SEG 0265/1017)
5 0760/0000 LENGTH(AH 2920 BK 1709)

INTER-AHD RAMP RD
0750/1709 (SR8024 SEG 0790/0625)

0750/0919 OP ID SR 0084 WB 35/8024/0750/0722

014826 FT



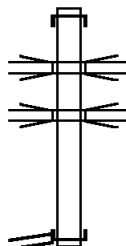
014826 FT 1 0 00000 0 00 0000+00
SR 8024
OP ID 35/8024/0510/0800
INTER-BK AMERICAN LEGION MEM HW
(SR0081 SEG 1870/1804)
5 0750/0000 LENGTH(AH 1709 BK 1485)

INTER-AHD AMERICAN LEGION MEM HW
0600/1485 (SR0081 SEG 1871/1180)

0600/1349 OP ID SR 8024 35/8024/0520/0866

0600/1145 OP ID SR 8024 35/8024/0510/0800

1 0 00000 0 00 0000+00 013341 FT
SR 84 SH
(SR0084 SEG 0006/1901) 0600/0000

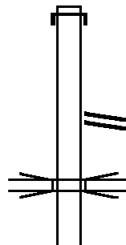


013341 FT
INTER-BK RAMP RD
(SR8009 SEG 0560/1421)
5 0600/0000 LENGTH(AH 1485 BK 2547)

INTER-AHD AMERICAN LEGION MEM HW
0530/2547 (SR0081 SEG 1865/0617)

0530/1637 RAMP D (SR8007 SEG 0250/0634)

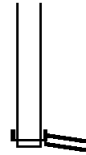
0530/0987 OP ID SR 2020 35/2020/0060/0534



EXTRACT DATE: 12/21/2024 ROADWAY MANAGEMENT SYSTEM PAGE NUMBER: 452
PRINT DATE: 12/23/2024 SLD COUNTY/SR - ANNUAL PRINT COUNTY: LACKAWANNA

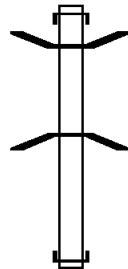
DIR: E TOTAL LEN: 5.989 MI. DIST: 04-2 SR: 8024
LEFT MUN: DUNMORE B RIGHT MUN: DUNMORE B

010794 FT



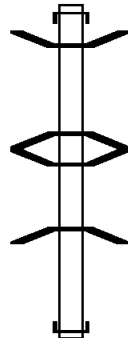
010794 FT 1 0 00000 0 00 0000+00
RAMP RD
(SR8024 SEG 0510/1817)
INTER-BK RAMP RD
(SR8024 SEG 0520/1654)
S 0530/0000 LENGTH(AH 2547 BK 1654)

009140 FT



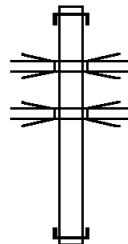
INTER-AHD RAMP RD
0520/1654 (SR8024 SEG 0530/0000)
0520/1637 BMSSEN 35/8024/0520/0866
0 0 00000 0 00 0000+00
RAMP TO 81SB
0520/0866 BMSBG 35/8024/0520/0866
009140 FT 1 0 00000 0 00 0000+00
INTER-BK SR 84 SH
(SR0084 SEG 0007/2201)
S 0520/0000 LENGTH(AH 1654 BK 1817)

007323 FT



INTER-AHD RAMP RD
0510/1817 (SR8024 SEG 0530/0000)
0510/1585 BMSSEN 35/8024/0510/0800
0 0 00000 0 00 0000+00
SR 8024
0510/0800 BMSBG 35/8024/0510/0800
0510/0450 BMSSEN 35/8024/0510/0088
0 0 00000 0 00 0000+00
I-84 WB
0510/0088 BMSBG 35/8024/0510/0088
007323 FT 1 0 00000 0 00 0000+00
INTER-BK ROBERT P CASEY HW
(SR0006 SEG 0255/0000)
S 0510/0000 LENGTH(AH 1817 BK 0908)

006415 FT



INTER-AHD ROBERT P CASEY HW
0500/0908 (SR0006 SEG 0254/0000)
SR 2101
0500/0906 OP ID 35/2101/0010/0000
SR 0084
0500/0832 OP ID 35/0084/0007/2523
006415 FT 1 0 00000 0 00 0000+00
INTER-BK SR 84 SH
(SR0084 SEG 0006/3557)
S 0500/0000 LENGTH(AH 0908 BK 2774)

EXTRACT DATE: 12/21/2024 ROADWAY MANAGEMENT SYSTEM PAGE NUMBER: 451
PRINT DATE: 12/23/2024 SLD COUNTY/SR - ANNUAL PRINT COUNTY: LACKAWANNA

DIR: E TOTAL LEN: 5.989 MI. DIST: 04-2 SR: 8024
LEFT MUN: DUNMORE B RIGHT MUN: DUNMORE B

RAMP RD
(SR8024 SEG 0250/0000) 0260/1543

003641 FT

INTER-AHD SR 84 SH
0260/2774 (SR0084 SEG 0008/0190)

0260/0876 OP ID 35/2020/0060/0534 SR 2020
RAMP RD
0260/0298 (SR8007 SEG 0010/0000)
003641 FT 1 0 00000 0 00 0000+00
INTER-BK AMERICAN LEGION MEM HW
(SR0081 SEG 1864/1441)
5 0260/0000 LENGTH(AH 2774 BK 1816)

INTER-AHD ROBERT P CASEY HW
0250/1816 (SR0006 SEG 0254/0000)
0250/1748 OP ID 35/0084/0007/2523 SR 0084
0250/1232 OP ID 35/0084/0008/0000 SR 0084 EB

001825 FT

001825 FT 1 0 00000 0 00 0000+00 SR 2101
INTER-BK OP ID 35/2101/0010/0000
RAMP RD
(SR8024 SEG 0260/1543)
5 0250/0000 LENGTH(AH 1816 BK 1825)

INTER-AHD LACK IND HWY
0010/1825 (SR0006 SEG 0254/1254)

000000 FT

0010/0555 OP ID 35/2102/0010/0000 SR 2102
000000 FT 1 0 00000 0 00 0000+00
NC RAMP RD
INTER-BK SR 0084 SH
(SR0084 SEG 0009/0723)
MFC BEGIN = F
5 0010/0000 LENGTH(AH 1825 BK 0000)

EXTRACT DATE: 12/21/2024 ROADWAY MANAGEMENT SYSTEM PAGE NUMBER: 450
PRINT DATE: 12/23/2024 SLD COUNTY/SR - ANNUAL PRINT COUNTY: LACKAWANNA

DIR: E TOTAL LEN: .613 MI. DIST: 04-2 SR: 8023
LEFT MUN: BENTON T RIGHT MUN: BENTON T

003238 FT

003238 FT
INTER-AHD SR 0081 SH
0750/1044 (SR0081 SEG 2020/0377)

002194 FT

002194 FT 1 0 01001 2 15 0000+00
NC RAMP B RD
BENTON RD
(SR0107 SEG 0130/0217)
INTER-BK RAMP C RD
(SR8023 SEG 0010/0596)
0750/0000 LENGTH(AH 1044 BK 1040)

001154 FT

INTER-AHD RAMP D RD
(SR8023 SEG 0250/0000)
BENTON RD
0500/1040 (SR0107 SEG 0120/2318)
001154 FT 1 0 01001 2 14 0000+00
NC RAMP A RD
INTER-BK SR 0081 SH
(SR0081 SEG 2021/0266)
0500/0000 LENGTH(AH 1040 BK 0558)

000596 FT

INTER-AHD SR 0081 SH
0250/0558 (SR0081 SEG 2015/1387)
000596 FT 1 0 01001 2 16 0000+00
NC RAMP D RD
BENTON RD
(SR0107 SEG 0120/2318)
INTER-BK RAMP A RD
(SR8023 SEG 0500/1040)
0250/0000 LENGTH(AH 0558 BK 0596)

000000 FT

INTER-AHD RAMP B RD
(SR8023 SEG 0750/0000)
BENTON RD
0010/0596 (SR0107 SEG 0130/0217)
000000 FT 1 0 01001 2 17 0000+00
NC RAMP C RD
INTER-BK SR 0081 SH
(SR0081 SEG 2014/1492)
MFC BEGIN = F
0010/0000 LENGTH(AH 0596 BK 0000)

EXTRACT DATE: 12/21/2024 ROADWAY MANAGEMENT SYSTEM PAGE NUMBER: 449
PRINT DATE: 12/23/2024 SLD COUNTY/SR - ANNUAL PRINT COUNTY: LACKAWANNA

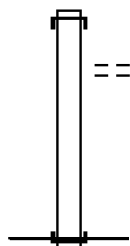
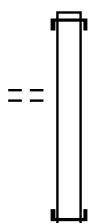
DIR: E TOTAL LEN: .308 MI. DIST: 04-2 SR: 8022
LEFT MUN: ROARING BROOK T RIGHT MUN: ROARING BROOK T

FROM 0348/0010 SH
(CONN)

001627 FT

0510/0147
000770 FT

000000 FT



001627 FT
INTER-AHD DRINKER TP
0510/0857 (SR0435 SEG 0260/0418)

000770 FT 1 0 00951 2 01 0000+00
NC RAMP B RD
INTER-BK MT COBB RD
(SR0348 SEG 0010/0862)
0510/0000 LENGTH(AH 0857 BK 0770)

INTER-AHD MT COBB RD
0500/0770 (SR0348 SEG 0010/0862)
TO 0348/0010 SH
0500/0601 (CONN)

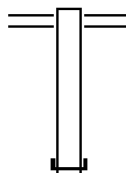
000000 FT 1 0 00951 2 01 0000+00
NC RAMP A RD
INTER-BK DRINKER TP
(SR0435 SEG 0260/0234)
MFC BEGIN = F
0500/0000 LENGTH(AH 0770 BK 0000)

EXTRACT DATE: 12/21/2024 ROADWAY MANAGEMENT SYSTEM PAGE NUMBER: 448
PRINT DATE: 12/23/2024 SLD COUNTY/SR - ANNUAL PRINT COUNTY: LACKAWANNA

DIR: N TOTAL LEN: .536 MI. DIST: 04-2 SR: 8021
LEFT MUN: SCOTT T RIGHT MUN: SCOTT T

002831 FT

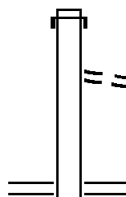
001995 FT



002831 FT WALLSVILLE RD
0510/0836 (SR0438 SEG 0140/0905)

001995 FT 1 0 01001 2 16 0000+00
NC RAMP L RD
INTER-BK SR 0081 SH
(SR0081 SEG 2005/1809)
5 0510/0000 LENGTH(AH 0836 BK 0650)

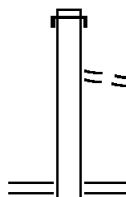
001345 FT



INTER-AHD SR 0081 SH
0500/0650 (SR0081 SEG 2005/1424)
FROM 0438/0140 SH

0500/0150 (CONN)
001345 FT 1 0 01001 2 15 0000+00
NC RAMP M RD
WALLSVILLE RD
(SR0438 SEG 0140/0905)
5 0500/0000 LENGTH(AH 0650 BK 0593)

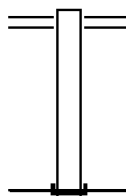
000752 FT



INTER-AHD SR 0081 SH
0020/0593 (SR0081 SEG 2004/1093)
FROM 0438/0150 SH

0020/0077 (CONN)
000752 FT 1 0 01001 2 14 0000+00
NC RAMP K RD
WALLSVILLE RD
(SR0438 SEG 0150/0577)
5 0020/0000 LENGTH(AH 0593 BK 0752)

000000 FT



WALLSVILLE RD
0010/0752 (SR0438 SEG 0150/0577)

000000 FT 1 0 01001 2 13 0000+00
NC RAMP J RD
INTER-BK SR 0081 SH
(SR0081 SEG 2004/0740)
MFC BEGIN = F
5 0010/0000 LENGTH(AH 0752 BK 0000)

EXTRACT DATE: 12/21/2024 ROADWAY MANAGEMENT SYSTEM PAGE NUMBER: 447
PRINT DATE: 12/23/2024 SLD COUNTY/SR - ANNUAL PRINT COUNTY: LACKAWANNA

DIR: W TOTAL LEN: .444 MI. DIST: 04-2 SR: 8020
LEFT MUN: MAYFIELD B RIGHT MUN: MAYFIELD B

002345 FT

002345 FT
INTER-AHD SCRANTON CARBONDALE HW
0760/0772 (SR6006 SEG 0420/1084)

001573 FT

0760/0098 FROM 0107/0270 SH
(CONN)
001573 FT 1 0 00006 2 03 0000+00
NC RAMP B RD
RUSHBROOK ST
(SR0107 SEG 0270/0050)
0760/0000 LENGTH(AH 0772 BK 0678)

TO 0107/0270 SH
(CONN)

0750/0606
000895 FT

0750/0678 RUSHBROOK ST
(SR0107 SEG 0270/0027)
000895 FT 1 0 00006 2 02 0000+00
NC RAMP A RD
INTER-BK SCRANTON CARBONDALE HW
(SR6006 SEG 0420/1008)
0750/0000 LENGTH(AH 0678 BK 0424)

000471 FT

0260/0424 RUSHBROOK ST
(SR0107 SEG 0260/2511)
TO 0107/0260 SH
0260/0357 (CONN)
000471 FT 1 0 00006 2 02 0000+00
NC RAMP D RD
INTER-BK SCRANTON CARBONDALE HW
(SR6006 SEG 0420/0162)
0260/0000 LENGTH(AH 0424 BK 0471)

FROM 0107/0260 SH
(CONN)

0250/0067
000000 FT

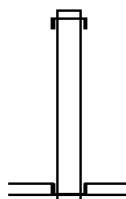
INTER-AHD SCRANTON-CARBONDALE HW
0250/0471 (SR6006 SEG 0420/0000)
000000 FT 1 0 00006 2 01 0000+00
NC RAMP C RD
RUSHBROOK ST
(SR0107 SEG 0260/2481)
MFC BEGIN = F
0250/0000 LENGTH(AH 0471 BK 0000)

EXTRACT DATE: 12/21/2024 ROADWAY MANAGEMENT SYSTEM PAGE NUMBER: 446
PRINT DATE: 12/23/2024 SLD COUNTY/SR - ANNUAL PRINT COUNTY: LACKAWANNA

DIR: E TOTAL LEN: .460 MI. DIST: 04-2 SR: 8019
LEFT MUN: SCOTT T RIGHT MUN: SCOTT T

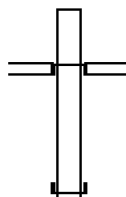
002429 FT

001842 FT



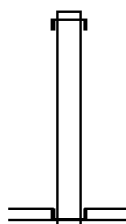
002429 FT
INTER-AHD SR 0081 SH
0750/0587 (SR0081 SEG 1990/0798)
001842 FT 1 0 01001 2 06 0000+00
NC RAMP H RD
KENNEDY CREEK RD
(SR0524 SEG 0060/2491)
INTER-BK RAMP F RD
(SR8019 SEG 0010/0519)
5 0750/0000 LENGTH(AH 0587 BK 0519)

001323 FT



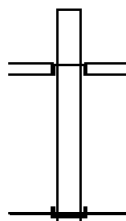
INTER-AHD RAMP E RD
(SR8019 SEG 0250/0000)
KENNEDY CREEK RD
0500/0519 (SR0524 SEG 0060/2042)
001323 FT 1 0 01001 2 04 0000+00
NC RAMP G RD
INTER-BK SR 0081 SH
(SR0081 SEG 1991/0940)
5 0500/0000 LENGTH(AH 0519 BK 0804)

000519 FT



INTER-AHD AMERICAN LEGION MEM HW
0250/0804 (SR0081 SEG 1985/2239)
000519 FT 1 0 01001 2 05 0000+00
NC RAMP E RD
KENNEDY CR RD
(SR0524 SEG 0060/2042)
INTER-BK RAMP G RD
(SR8019 SEG 0500/0519)
5 0250/0000 LENGTH(AH 0804 BK 0519)

000000 FT



INTER-AHD RAMP H RD
(SR8019 SEG 0750/0000)
KENNEDY CREEK RD
0010/0519 (SR0524 SEG 0060/2491)
000000 FT 1 0 01001 2 07 0000+00
NC RAMP F RD
INTER-BK SR 0081 SH
(SR0081 SEG 1984/2343)
MFC BEGIN = F
5 0010/0000 LENGTH(AH 0519 BK 0000)

EXTRACT DATE: 12/21/2024 ROADWAY MANAGEMENT SYSTEM PAGE NUMBER: 445
PRINT DATE: 12/23/2024 SLD COUNTY/SR - ANNUAL PRINT COUNTY: LACKAWANNA

DIR: N TOTAL LEN: .520 MI. DIST: 04-2 SR: 8017
LEFT MUN: SCOTT T RIGHT MUN: SCOTT T

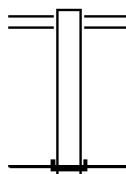
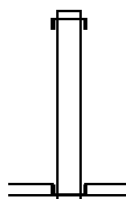
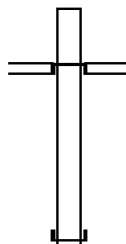
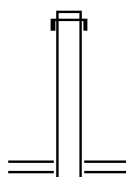
002744 FT

001917 FT

000960 FT

000509 FT

000000 FT



002744 FT
INTER-AHD SR 0081 SH
0750/0827 (SR0081 SEG 1974/1006)
001917 FT 1 0 01001 2 03 0000+00
NC RAMP B RD
CARBONDALE RD
(SR0632 SEG 0130/0315)
0750/0000 LENGTH(AH 0827 BK 0957)

INTER-AHD RAMP D RD
(SR8017 SEG 0250/0000)
CARBONDALE RD
0500/0957 (SR0632 SEG 0120/1654)

000960 FT 1 0 01001 2 02 0000+00
NC RAMP A RD
INTER-BK SR 0081 SH
(SR0081 SEG 1975/1012)
0500/0000 LENGTH(AH 0957 BK 0451)

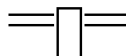
INTER-AHD SR 0081 SH
0250/0451 (SR0081 SEG 1971/2199)
000509 FT 1 0 01001 2 00 0000+00
NC RAMP D RD
CARBONDALE RD
(SR0632 SEG 0120/1654)
INTER-BK SR 8017 SH
(SR8017 SEG 0500/0957)
0250/0000 LENGTH(AH 0451 BK 0509)

CARBONDALE RD
0010/0509 (SR0632 SEG 0130/0283)
000000 FT 1 0 01001 2 01 0000+00
NC RAMP C RD
INTER-BK SR 0081 SH
(SR0081 SEG 1970/2311)
MFC BEGIN = F
0010/0000 LENGTH(AH 0509 BK 0000)

EXTRACT DATE: 12/21/2024 ROADWAY MANAGEMENT SYSTEM PAGE NUMBER: 444
PRINT DATE: 12/23/2024 SLD COUNTY/SR - ANNUAL PRINT COUNTY: LACKAWANNA
DIR: S TOTAL LEN: .259 MI. DIST: 04-2 SR: 8016
LEFT MUN: SOUTH ABINGTON T RIGHT MUN: SOUTH ABINGTON T

MILL ST

001370 FT

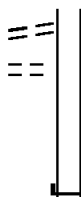


001370 FT MAIN ST
0260/0367 (SR0632 SEG 0010/0191)

EXTRACT DATE: 12/21/2024 ROADWAY MANAGEMENT SYSTEM PAGE NUMBER: 443
PRINT DATE: 12/23/2024 SLD COUNTY/SR - ANNUAL PRINT COUNTY: LACKAWANNA

DIR: S TOTAL LEN: .259 MI. DIST: 04-2 SR: 8016
LEFT MUN: SOUTH ABINGTON T RIGHT MUN: SOUTH ABINGTON T

(BORO) 0260/0259
LC TO MILL ST
(CONN) 0260/0077
001003 FT



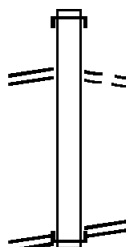
001003 FT 0 0 00000 0 00 0000+00
NC RAMP C-1 RD
INTER-BK LACKAWANNA TRAIL
(SR0006 SEG 0071/1192)
5 0260/0000 LENGTH(AH 0367 BK 0427)

000576 FT



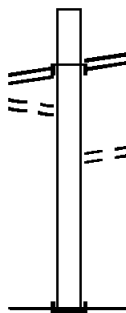
INTER-AHD LACKAWANNA TRAIL
0250/0427 (SR0006 SEG 0071/1125)
LC FROM MILL ST
0250/0285 (CONN)
MILL ST
0250/0131 (BORO)
000576 FT 0 0 00000 0 00 0000+00
NC RAMP C RD
MAIN ST
(SR0632 SEG 0010/0191)
5 0250/0000 LENGTH(AH 0427 BK 0278)

FROM 4014/0050 SH
(CONN) 0020/0064
000298 FT



INTER-AHD LACKAWANNA TRAIL
0020/0278 (SR0006 SEG 0070/1285)
FROM 4018/0060 SH
0020/0064 (CONN)
000298 FT 0 0 00000 0 00 0000+00
BANK ST
(SR4018 SEG 0060/3427)
NC RAMP A-1 RD
INTER-BK BANK ST
(SR4018 SEG 0060/3427)
5 0020/0000 LENGTH(AH 0278 BK 0298)

W MAIN ST
(SR4014 SEG 0050/3409) 0020/0000



BANK ST
(SR4018 SEG 0060/3427) 0010/0298
TO 4018/0060 SH
(CONN) 0010/0212

000000 FT

INTER-AHD BANK ST
(SR4018 SEG 0060/3427)
MAIN ST
0010/0298 (SR4014 SEG 0050/3409)
TO 4014/0050 SH
0010/0180 (CONN)
000000 FT 0 0 00000 0 00 0000+00
NC RAMP A RD
INTER-BK LACKAWANNA TRAIL
(SR0006 SEG 0070/1184)
MFC BEGIN = F
5 0010/0000 LENGTH(AH 0298 BK 0000)

EXTRACT DATE: 12/21/2024 ROADWAY MANAGEMENT SYSTEM PAGE NUMBER: 442
PRINT DATE: 12/23/2024 SLD COUNTY/SR - ANNUAL PRINT COUNTY: LACKAWANNA

DIR: S TOTAL LEN: 1.244 MI. DIST: 04-2 SR: 8015
LEFT MUN: SOUTH ABINGTON T RIGHT MUN: SOUTH ABINGTON T

006566 FT

006566 FT
INTER-AHD SR 0081 SH
0760/2666 (SR0081 SEG 1934/1727)

0760/1681 BMS EN 35/8015/0760/1418
0 0 00000 0 00 0000+00

SR 0081 NB
0760/1466 BMS BG 35/8015/0760/1418
RAMP L RD

0760/1332 (SR8015 SEG 0250/0000)
SIGN: CANTILEVER

0760/1282 BMS ID 35/8015/0760/1259
LEGETTS CRK

STRUCTURE LENGTH 32 FT
0760/1093 BMS ID 35/8015/0750/1169
RAMP J RD

0760/1013 (SR8015 SEG 0260/0237)
PA TPK (1-476 RP A

0760/0823 OP ID 35/7476/9901/3040

003900 FT 0 0 00000 0 00 0000+00
NC RAMP E RD

INTER-BK TURNPIKE RAMP RD
(TNPK)

5 0760/0000 LENGTH(AH 2666 BK 2535)

003900 FT

INTER-AHD TURNPIKE RAMP RD
0750/2535 (TNPK)

0750/1622 OP ID 35/7476/9901/3040
RAMP K RD

0750/1326 (SR8015 SEG 0510/0000)
LEGETTS CRK

STRUCTURE LENGTH 32 FT
0750/1227 BMS ID 35/8015/0750/1169

SIGN: CANTILEVER
0750/1163 BMS ID 35/8015/0760/1259

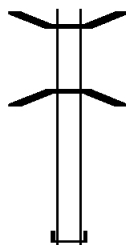
RAMP M RD
0750/1034 (SR8015 SEG 0500/0434)

EXTRACT DATE: 12/21/2024 ROADWAY MANAGEMENT SYSTEM PAGE NUMBER: 441
PRINT DATE: 12/23/2024 SLD COUNTY/SR - ANNUAL PRINT COUNTY: LACKAWANNA

DIR: S TOTAL LEN: 1.244 MI.
LEFT MUN: SOUTH ABINGTON T


DIST: 04-2 SR: 8015
RIGHT MUN: SOUTH ABINGTON T

001365 FT




0750/0985 BMS EN 35/8015/0760/1418
0 0 00000 0 00 0000+00
SR 0081 NB
0750/0770 BMS BG 35/8015/0760/1418
001365 FT 0 0 00000 0 00 0000+00
NC RAMP F RD
INTER-BK AMERICAN LEGION MEM HW
(SR0081 SEG 1934/1335)
5 0750/0000 LENGTH(AH 2535 BK 0284)

001081 FT




INTER-AHD TURNPIKE RAMP RD
0510/0284 (TNPK)
001081 FT 0 0 00000 0 00 0000+00
NC RAMP K RD
INTER-BK RAMP F RD
(SR8015 SEG 0750/1326)
5 0510/0000 LENGTH(AH 0284 BK 0434)

000647 FT



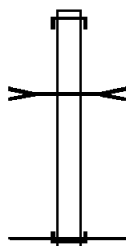
INTER-AHD RAMP F RD
0500/0434 (SR8015 SEG 0750/1034)
000647 FT 1 0 00790 2 29 0000+00
NC RAMP M RD
INTER-BK SR 0081 SH
(SR0081 SEG 1935/1458)
5 0500/0000 LENGTH(AH 0434 BK 0237)

000410 FT



INTER-AHD RAMP E RD
0260/0237 (SR8015 SEG 0760/1013)
000410 FT 0 0 00000 0 00 0000+00
NC RAMP J RD
INTER-BK TURNPIKE RAMP RD
(TNPK)
5 0260/0000 LENGTH(AH 0237 BK 0410)

000000 FT



INTER-AHD SR 0081 SH
0250/0410 (SR0081 SEG 1935/0575)
HALL CREEK
STRUCTURE LENGTH 12 FT
0250/0374 BMS ID 35/0081/1934/0538
000000 FT 1 0 00790 2 28 0000+00
NC RAMP L RD
INTER-BK RAMP E RD
(SR8015 SEG 0760/1332)
MFC BEGIN = F
5 0250/0000 LENGTH(AH 0410 BK 0000)

EXTRACT DATE: 12/21/2024 ROADWAY MANAGEMENT SYSTEM PAGE NUMBER: 440
PRINT DATE: 12/23/2024 SLD COUNTY/SR - ANNUAL PRINT COUNTY: LACKAWANNA
DIR: E TOTAL LEN: .870 MI. DIST: 04-2 SR: 8014
LEFT MUN: JEFFERSON T RIGHT MUN: JEFFERSON T

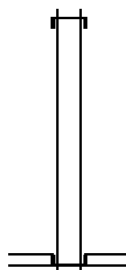
004592 FT

004592 FT
INTER-AHD SR 0084 SH

EXTRACT DATE: 12/21/2024 ROADWAY MANAGEMENT SYSTEM PAGE NUMBER: 439
PRINT DATE: 12/23/2024 SLD COUNTY/SR - ANNUAL PRINT COUNTY: LACKAWANNA

DIR: E TOTAL LEN: .870 MI. DIST: 04-2 SR: 8014
LEFT MUN: JEFFERSON T RIGHT MUN: JEFFERSON T

003250 FT



0750/1342 (SR0084 SEG 0084/0709)

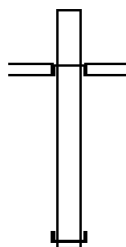
003250 FT 1 0 01012 2 01 0000+00
NC RAMP B RD

MOOSIC LAKE RD
(SR0247 SEG 0010/0061)

INTER-BK RAMP A RD
(SR8014 SEG 0010/1194)

5 0750/0000 LENGTH(AH 1342 BK 1159)

002091 FT



INTER-AHD RAMP D RD
(SR8014 SEG 0250/0000)

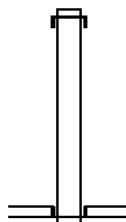
MOOSIC LAKE RD
(SR0247 SEG 0010/0751)

002091 FT 1 0 01012 2 02 0000+00
NC RAMP C RD

INTER-BK SR 0084 SH
(SR0084 SEG 0085/0561)

5 0500/0000 LENGTH(AH 1159 BK 0897)

001194 FT



INTER-AHD SR 0084 SH
(SR0084 SEG 0081/1574)

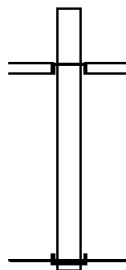
001194 FT 1 0 01012 2 03 0000+00
NC RAMP D RD

MOOSIC LAKE RD
(SR0247 SEG 0010/0751)

INTER-BK RAMP C RD
(SR8014 SEG 0500/1159)

5 0250/0000 LENGTH(AH 0897 BK 1194)

000000 FT



INTER-AHD RAMP B RD
(SR8014 SEG 0750/0000)

MOOSIC LAKE RD
(SR0247 SEG 0010/0061)

000000 FT 1 0 01012 2 00 0000+00
NC RAMP A RD

INTER-BK SR 0084 SH
(SR0084 SEG 0080/0980)

5 0010/0000 LENGTH(AH 1194 BK 0000)

EXTRACT DATE: 12/21/2024 ROADWAY MANAGEMENT SYSTEM PAGE NUMBER: 438
PRINT DATE: 12/23/2024 SLD COUNTY/SR - ANNUAL PRINT COUNTY: LACKAWANNA

DIR: E TOTAL LEN: 1.506 MI. DIST: 04-2 SR: 8013
LEFT MUN: SCRANTON C RIGHT MUN: SCRANTON C

007951 FT

007951 FT
INTER-AHD SCRANTON CARBONDALE HW
0760/1028 (SR6006 SEG 0251/0641)

006923 FT

006923 FT 1 0 00790 2 16 0000+00
NC RAMP U RD
INTER-BK SR 0081 SH
(SR0081 SEG 1910/1968)
5 0760/0000 LENGTH(AH 1028 BK 1344)

INTER-AHD SR 0081 SH
0750/1344 (SR0081 SEG 1910/2377)

005579 FT

005579 FT 1 0 00790 2 19 0000+00
NC RAMP V RD
INTER-BK SCRANTON CARBONDALE HW
(SR6006 SEG 0251/0989)
5 0750/0000 LENGTH(AH 1344 BK 1198)

INTER-AHD SR 0081 SH
0510/1198 (SR0081 SEG 1911/2007)

004381 FT

510/0232 OP ID 35/0081/NB
004381 FT 1 0 00790 2 17 0000+00
NC RAMP AA RD
INTER-BK SCRANTON CARBONDALE HW
(SR6006 SEG 0251/0217)
5 0510/0000 LENGTH(AH 1198 BK 1508)

INTER-AHD SCRANTON CARBONDALE HW

EXTRACT DATE: 12/21/2024 ROADWAY MANAGEMENT SYSTEM PAGE NUMBER: 437
PRINT DATE: 12/23/2024 SLD COUNTY/SR - ANNUAL PRINT COUNTY: LACKAWANNA

DIR: E TOTAL LEN: 1.506 MI.
LEFT MUN: SCRANTON C

DIST: 04-2 SR: 8013
RIGHT MUN: SCRANTON C

0500/1508 (SR6006 SEG 0225/0567)

002873 FT

002873 FT 1 0 00790 2 18 0000+00
NC RAMP BB RD

INTER-BK SR 0081 SH
(SR0081 SEG 1915/0625)

0500/0000 LENGTH(AH 1508 BK 0710)

002163 FT

INTER-AHD SCRANTON CARBONDALE HW
0260/0710 (SR6006 SEG 0224/1001)

002163 FT 1 0 00790 2 15 0000+00
NC RAMP Z RD

INTER-BK SR 0081 SH
(SR0081 SEG 1911/1342)

0260/0000 LENGTH(AH 0710 BK 0862)

001301 FT

INTER-AHD SR 0081 SH
0250/0862 (SR0081 SEG 1911/1073)

001301 FT 1 0 00790 2 14 0000+00
NC RAMP Y RD

INTER-BK RAMP F RD
(SR8033 SEG 0010/0638)

0250/0000 LENGTH(AH 0862 BK 0546)

000755 FT

INTER-AHD SR 0081 SH
0020/0546 (SR0081 SEG 1910/1226)

000755 FT 1 0 00790 2 13 0000+00
NC RAMP W RD

INTER-BK SCRANTON CARBONDALE HW
(SR6006 SEG 0250/0313)

0020/0000 LENGTH(AH 0546 BK 0755)

000000 FT

INTER-AHD SCRANTON CARBONDALE HW
0010/0755 (SR6006 SEG 0250/0635)

000000 FT 1 0 00790 2 12 0000+00
NC RAMP X RD

INTER-BK SR 0081 SH
(SR0081 SEG 1910/0874)

MFC BEGIN = F
0010/0000 LENGTH(AH 0755 BK 0000)

EXTRACT DATE: 12/21/2024 ROADWAY MANAGEMENT SYSTEM PAGE NUMBER: 436
PRINT DATE: 12/23/2024 SLD COUNTY/SR - ANNUAL PRINT COUNTY: LACKAWANNA
DIR: E TOTAL LEN: .613 MI. DIST: 04-2 SR: 8011
LEFT MUN: SCRANTON C RIGHT MUN: SCRANTON C

003235 FT

==□==

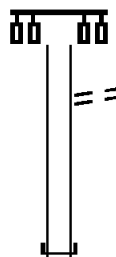
003235 FT MAIN ST
(CNTY)

EXTRACT DATE: 12/21/2024 ROADWAY MANAGEMENT SYSTEM PAGE NUMBER: 435
PRINT DATE: 12/23/2024 SLD COUNTY/SR - ANNUAL PRINT COUNTY: LACKAWANNA

DIR: E TOTAL LEN: .613 MI.
LEFT MUN: SCRANTON C

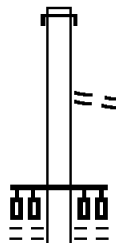
DIST: 04-2 SR: 8011
RIGHT MUN: SCRANTON C

002405 FT



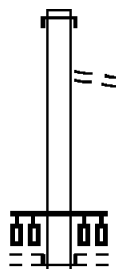
0260/0830 LC TO MAIN ST
0260/0765 (CONN)
002405 FT 1 0 00790 2 10 0000+00
NC RAMP R RD
INTER-BK SR 0081 SH
(SR0081 SEG 1901/0101)
0260/0000 LENGTH(AH 0830 BK 0896)

001509 FT



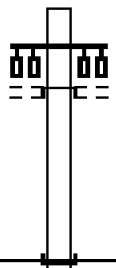
INTER-AHD SR 0081 SH
0250/0896 (SR0081 SEG 1895/2715)
LC FROM MAIN ST
0250/0047 (CONN)
001509 FT 1 0 00790 2 09 0000+00
NC RAMP Q RD
MAIN ST
(CNTY)
0250/0000 LENGTH(AH 0896 BK 0737)

000772 FT



INTER-AHD SR 0081 SH
0020/0737 (SR0081 SEG 1900/0070)
LC FROM MAIN ST
0020/0222 (CONN)
000772 FT 1 0 00790 2 09 0000+00
NC RAMP N RD
MAIN ST
(CNTY)
INTER-BK VIEWMONT DR
(PRDR)
0020/0000 LENGTH(AH 0737 BK 0772)

000000 FT




INTER-AHD VIEWMONT DR
(PRDR)
MAIN ST
(CNTY)
0010/0772
000000 FT 1 0 00790 2 08 0000+00
NC RAMP M RD
INTER-BK SR 0081 SH
(SR0081 SEG 1894/2738)
MFC BEGIN = F
0010/0000 LENGTH(AH 0772 BK 0000)

EXTRACT DATE: 12/21/2024 ROADWAY MANAGEMENT SYSTEM PAGE NUMBER: 434
PRINT DATE: 12/23/2024 SLD COUNTY/SR - ANNUAL PRINT COUNTY: LACKAWANNA
DIR: N TOTAL LEN: 1.832 MI. DIST: 04-2 SR: 8009
LEFT MUN: DUNMORE B RIGHT MUN: DUNMORE B

009672 FT

008587 FT



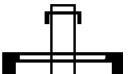



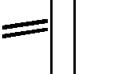








009672 FT
INTER-AHD RAMP RD
0770/1085 (SR8024 SEG 0800/1540)

008587 FT 0 0 00000 0 00 0000+00
INTER-BK O'NEILL HW
(SR0347 SEG 0021/2144)


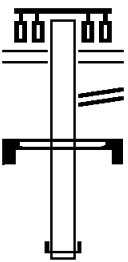


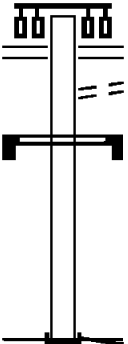
EXTRACT DATE: 12/21/2024 ROADWAY MANAGEMENT SYSTEM PAGE NUMBER: 433
PRINT DATE: 12/23/2024 SLD COUNTY/SR - ANNUAL PRINT COUNTY: LACKAWANNA

DIR: N TOTAL LEN: 1.832 MI. DIST: 04-2 SR: 8009
LEFT MUN: DUNMORE B RIGHT MUN: DUNMORE B

			0770/0000 LENGTH(AH 1085 BK 1421)
			INTER-AHD RAMP RD 0560/1421 (SR8024 SEG 0600/0000) SIGN: 4 CHORD TRUSS 0560/1092 BMSID 35/0084/0006/1567
007166 FT			007166 FT 0 0 00000 0 00 0000+00 INTER-BK RAMP RD (SR8009 SEG 0550/1299)  0560/0000 LENGTH(AH 1421 BK 1299)
			INTER-AHD RAMP RD (SR8009 SEG 0560/0000) SR 2103 0550/1299 OP ID 35/2103/0010/0000 SIGN: 4 CHORD TRUSS 0550/1204 BMSID 35/0084/0006/0806
SR 0084 SH (SR0084 SEG 0006/0000) 0550/0826			SIGN: 4 CHORD TRUSS 0550/0050 BMSID 35/8009/0520/0485 005867 FT 0 0 00000 0 00 0000+00 INTER-BK RAMP RD (SR8009 SEG 0540/2322)  0550/0000 LENGTH(AH 1299 BK 2322)
005867 FT			INTER-AHD RAMP RD 0540/2322 (SR8009 SEG 0550/0000)
			RAMP RD 0540/1546 (SR8009 SEG 0270/0567) SR 0347 0540/1033 OP ID 35/0347/0020/1207
003545 FT			003545 FT 0 0 00000 0 00 0000+00 INTER-BK O'NEILL HW (SR0347 SEG 0021/1243)  0540/0000 LENGTH(AH 2322 BK 0431)
			INTER-AHD O'NEILL HW 0530/0431 (SR0347 SEG 0021/0764) 003114 FT 0 0 00000 0 00 0000+00

EXTRACT DATE: 12/21/2024 ROADWAY MANAGEMENT SYSTEM PAGE NUMBER: 432
PRINT DATE: 12/23/2024 SLD COUNTY/SR - ANNUAL PRINT COUNTY: LACKAWANNA

DIR: N TOTAL LEN: 1.832 MI. DIST: 04-2 SR: 8009
LEFT MUN: DUNMORE B RIGHT MUN: DUNMORE B

		INTER-BK RAMP RD (SR8009 SEG 0520/0752) 5 0530/0000 LENGTH(AH 0431 BK 1019)
002095 FT		O'NEILL HW (SR0347 SEG 0021/1103) 0520/1019 0520/0752 RAMP RD (SR8009 SEG 0530/0000) SIGN: 4 CHORD TRUSS 0520/0485 BMSID 35/8009/0520/0485 002095 FT 0 0 00000 0 00 0000+00 INTER-BK AMERICAN LEGION MEM HW (SR0081 SEG 1881/2537) 5 0520/0000 LENGTH(AH 1019 BK 0567)
001528 FT		INTER-AHD RAMP RD 0270/0567 (SR8009 SEG 0540/1546) 001528 FT 0 0 00000 0 00 0000+00 INTER-BK O'NEILL HW (SR0347 SEG 0020/1043) 5 0270/0000 LENGTH(AH 0567 BK 0681)
000847 FT		INTER-AHD RAMP RD 0040/0681 (SR8024 SEG 0800/0439) 000847 FT 0 0 00000 0 00 0000+00 INTER-BK O'NEILL HW (SR0347 SEG 0020/1906) 5 0040/0000 LENGTH(AH 0681 BK 0847)
000000 FT		O'NEILL HW (SR0347 SEG 0020/2044) 0030/0847 TO 0347/0020 SH 0030/0650 (CONN) SIGN: 4 CHORD TRUSS 0030/0361 BMSID 35/8009/0030/0361 000000 FT 0 0 00000 0 00 0000+00 NC RAMP RD RAMP RD (SR8024 SEG 0800/0000) INTER-BK RAMP RD (SR8024 SEG 0790/3687) MFC BEGIN = F 5 0030/0000 LENGTH(AH 0847 BK 0000)

EXTRACT DATE: 12/21/2024 ROADWAY MANAGEMENT SYSTEM PAGE NUMBER: 431
PRINT DATE: 12/23/2024 SLD COUNTY/SR - ANNUAL PRINT COUNTY: LACKAWANNA

DIR: W TOTAL LEN: 1.061 MI. DIST: 04-2 SR: 8008
LEFT MUN: ROARING BROOK T RIGHT MUN: ROARING BROOK T

005602 FT

005602 FT
INTER-AHD SR 0084 SH
0750/2346 (SR0084 SEG 0040/1346)

003256 FT

003256 FT 1 0 01002 2 11 0000+00
NC RAMP A RD
INTER-BK SR 0380 SH
(SR0380 SEG 0234/0587)
5 0750/0000 LENGTH(AH 2346 BK 3256)

INTER-AHD SR 0380 SH
0500/3256 (SR0380 SEG 0235/1235)

MEADOW BROOK
STRUCTURE LENGTH 10 FT
0500/2370 BMSID 35/8008/0500/2587
0500/2058 BMSEN 35/8008/0500/1797
1 0 01002 2 12 0000+00
SR 0084
0500/1745 BMSBG 35/8008/0500/1797

000000 FT

000000 FT 1 0 01002 2 12 0000+00
NC RAMP D RD
INTER-BK SR 0084 SH
(SR0084 SEG 0041/1824)
MFC BEGIN = F
5 0500/0000 LENGTH(AH 3256 BK 0000)

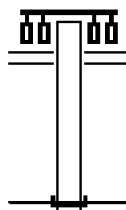
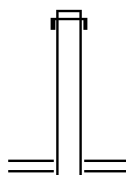
EXTRACT DATE: 12/21/2024 ROADWAY MANAGEMENT SYSTEM PAGE NUMBER: 430
PRINT DATE: 12/23/2024 SLD COUNTY/SR - ANNUAL PRINT COUNTY: LACKAWANNA

DIR: N TOTAL LEN: .233 MI. DIST: 04-2 SR: 8007
LEFT MUN: DUNMORE B RIGHT MUN: DUNMORE B

001230 FT

000596 FT

000000 FT



001230 FT
INTER-AHD RAMP RD
0250/0634 (SR8024 SEG 0530/1637)
000596 FT 1 0 01005 2 22 0009+38
NC RAMP D RD
DRINKER ST
(SR2020 SEG 0060/0440)
S 0250/0000 LENGTH(AH 0634 BK 0596)

DRINKER ST
(SR2020 SEG 0060/0953)
0010/0596
000000 FT 1 0 01005 2 21 0000+00
NC RAMP B RD
INTER-BK SR 8024 SH
(SR8024 SEG 0260/0298)
MFC BEGIN = F
S 0010/0000 LENGTH(AH 0596 BK 0000)

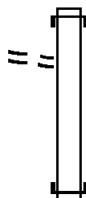
EXTRACT DATE: 12/21/2024 ROADWAY MANAGEMENT SYSTEM PAGE NUMBER: 429
PRINT DATE: 12/23/2024 SLD COUNTY/SR - ANNUAL PRINT COUNTY: LACKAWANNA

DIR: N TOTAL LEN: 1.075 MI. DIST: 04-2 SR: 8005
LEFT MUN: SCRANTON C RIGHT MUN: SCRANTON C

RAMP A RD 005677 FT
(SR8005 SEG 0010/1402) 0500/0598
005079 FT

TO 0307/0211 SH
(CONN)

0270/0357
004669 FT



005677 FT
INTER-AHD PRESIDENT BIDEN EX
0500/0598 (SR3022 SEG 0011/3985)
005079 FT 1 0 01005 2 13 0000+00
NC RAMP D RD
INTER-BK SR 0081 SH
(SR0081 SEG 1845/1023)
5 0500/0000 LENGTH(AH 0598 BK 0410)

INTER-AHD MOOSIC ST
0270/0410 (SR0307 SEG 0210/0481)

004669 FT 1 0 01005 2 15 0000+00
NC RAMP F RD
INTER-BK AMERICAN LEGION MEM HW
(SR0081 SEG 1845/0570)
5 0270/0000 LENGTH(AH 0410 BK 1421)

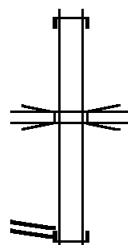
INTER-AHD SR 0081 SH

EXTRACT DATE: 12/21/2024 ROADWAY MANAGEMENT SYSTEM PAGE NUMBER: 428
PRINT DATE: 12/23/2024 SLD COUNTY/SR - ANNUAL PRINT COUNTY: LACKAWANNA

DIR: N TOTAL LEN: 1.075 MI.
LEFT MUN: SCRANTON C

DIST: 04-2 SR: 8005
RIGHT MUN: SCRANTON C

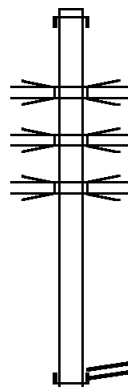
003248 FT
RAMP C RD
(SR8005 SEG 0250/0000) 0260/0000



0260/1421 (SR0081 SEG 1841/1566)

SR 0307 NB
0260/0443 OP ID 35/0307/0210/0531
003248 FT 1 0 01005 2 12 0000+00
NC RAMP B RD
INTER-BK PRESIDENT BIDEN EX
(SR3022 SEG 0010/3882)
0260/0000 LENGTH(AH 1421 BK 1846)

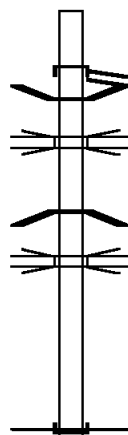
001402 FT



INTER-AHD SR 0081 SH
0250/1846 (SR0081 SEG 1844/1752)

SR 0081 NB
0250/1050 OP ID 35/0081/1844/0937
RAMP A
0250/0900 OP ID 35/8005/0010/1114
SR 0081 SB
0250/0645 OP ID 35/0081/1845/0376
001402 FT 1 0 01005 2 18 0000+00
RAMP B RD
(SR8005 SEG 0260/0000)
NC RAMP C RD
INTER-BK PRESIDENT BIDEN EX
(SR3022 SEG 0010/3882)
0250/0000 LENGTH(AH 1846 BK 1402)

000000 FT

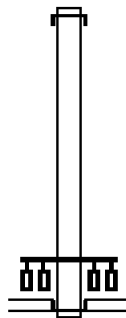


INTER-AHD PRESIDENT BIDEN EX
(SR3022 SEG 0011/3985)
RAMP D RD
0010/1402 (SR8005 SEG 0500/0598)
0010/1175 BMSSEN 35/8005/0010/1114
SR 0081 SB
0010/1146 OP ID 35/0081/1845/0376
1 0 01005 2 10 0011+14
RAMP C
0010/1114 BMSBG 35/8005/0010/1114
SR 0307 NB
0010/0650 OP ID 35/0307/0210/0000
000000 FT 1 0 01005 2 10 0000+00
NC RAMP A RD
INTER-BK SR 0081 SH
(SR0081 SEG 1840/2361)
MFC BEGIN = F
0010/0000 LENGTH(AH 1402 BK 0000)

EXTRACT DATE: 12/21/2024 ROADWAY MANAGEMENT SYSTEM PAGE NUMBER: 427
PRINT DATE: 12/23/2024 SLD COUNTY/SR - ANNUAL PRINT COUNTY: LACKAWANNA
DIR: N TOTAL LEN: 1.095 MI. DIST: 04-2 SR: 8003
LEFT MUN: MOOSIC B RIGHT MUN: MOOSIC B

005782 FT

005106 FT



005782 FT
INTER-AHD AMERICAN LEGION MEM HW
0752/0676 (SR0081 SEG 1820/0049)
005106 FT 0 0 00000 0 00 0000+00
NC RAMP B RD
DAVIS ST
(SR3016 SEG 0040/1824)
(SR3016 SEG 0041/1853)
PREATE DR
(CITY)
INTER-BK MONTAGE MOUNTAIN RD
(CNTY)
0752/0000 LENGTH(AH 0676 BK 0709)

INTER-AHD DAVIS ST

EXTRACT DATE: 12/21/2024 ROADWAY MANAGEMENT SYSTEM PAGE NUMBER: 426
PRINT DATE: 12/23/2024 SLD COUNTY/SR - ANNUAL PRINT COUNTY: LACKAWANNA

DIR: N TOTAL LEN: 1.095 MI.
LEFT MUN: MOOSIC B

DIST: 04-2 SR: 8003
RIGHT MUN: MOOSIC B

004397 FT



0502/0709 (SR3016 SEG 0041/1116)

004397 FT 0 0 00000 0 00 0000+00

NC RAMP C RD

INTER-BK AMERICAN LEGION MEM HW

(SR0081 SEG 1815/2401)

5 0502/0000 LENGTH(AH 0709 BK 1523)

INTER-AHD DAVIS ST

0262/1523 (SR3016 SEG 0040/0780)

002874 FT



002874 FT 0 0 00000 0 00 0000+00

NC RAMP D RD

INTER-BK AMERICAN LEGION MEM HW

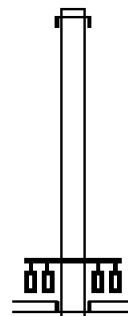
(SR0081 SEG 1815/1356)

5 0262/0000 LENGTH(AH 1523 BK 1451)

INTER-AHD AMERICAN LEGION MEM HW

0252/1451 (SR0081 SEG 1815/0406)

001423 FT



001423 FT 0 0 00000 0 00 0000+00

NC RAMP E RD

DAVIS ST

(SR3016 SEG 0041/0425)

(SR3016 SEG 0040/0409)

INTER-BK STAFFORD AV

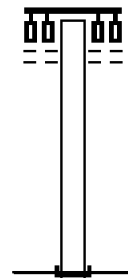
(CITY)

5 0252/0000 LENGTH(AH 1451 BK 1423)

MONTAGE MTN RD
(CNTY)

0012/1423

000000 FT



000000 FT 0 0 00000 0 00 0000+00

NC RAMP A RD

INTER-BK AMERICAN LEGION MEM HW

(SR0081 SEG 1810/1559)

MFC BEGIN = F

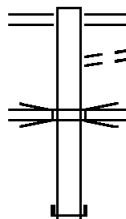
5 0012/0000 LENGTH(AH 1423 BK 0000)

EXTRACT DATE: 12/21/2024 ROADWAY MANAGEMENT SYSTEM PAGE NUMBER: 425
PRINT DATE: 12/23/2024 SLD COUNTY/SR - ANNUAL PRINT COUNTY: LACKAWANNA

DIR: S TOTAL LEN: .726 MI.
LEFT MUN: DUNMORE B

DIST: 04-2 SR: 8002
RIGHT MUN: DUNMORE B

003831 FT

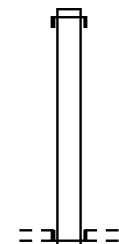


003831 FT DRINKER ST
0750/0478 (SR2020 SEG 0084/0000)
TO 2020/0070 SH
0750/0408 (CONN)
SR8024 RAMP
0750/0320 OP ID 35/8024/0770/2887
003353 FT O O 00000 0 00 0000+00
INTER-BK SR 0084 SH
(SR0084 SEG 0008/3284)
0750/0000 LENGTH(AH 0478 BK 1233)

003353 FT

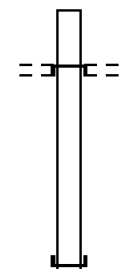
INTER-AHD SR 0084 SH
0510/1233 (SR0084 SEG 0009/2721)

002120 FT



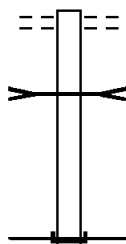
002120 FT O O 00000 0 00 0000+00
TIGUE ST
(BORO)
INTER-BK DUNHAM DR
(BORO)
0510/0000 LENGTH(AH 1233 BK 1597)

000523 FT



INTER-AHD DUNHAM DR
(BORO)
TIGUE ST
0500/1597 (BORO)
000523 FT O O 00000 0 00 0000+00
INTER-BK SR 0084 SH
(SR0084 SEG 0011/0995)
0500/0000 LENGTH(AH 1597 BK 0523)

000000 FT



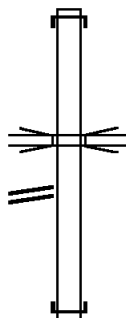
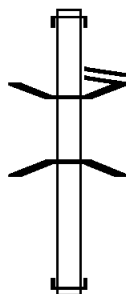
0014/0523 TIGUE ST
(BORO)
LIT ROAR BRK
STRUCTURE LENGTH 21 FT
0014/0200 BMSID 35/0084/0008/2015
000000 FT O O 00000 0 00 0000+00
NC RAMP RD
INTER-BK SR 8024 RAMP RD
(SR8024 SEG 0770/1636)
MFC BEGIN = F
0014/0000 LENGTH(AH 0523 BK 0000)

EXTRACT DATE: 12/21/2024 ROADWAY MANAGEMENT SYSTEM PAGE NUMBER: 424
PRINT DATE: 12/23/2024 SLD COUNTY/SR - ANNUAL PRINT COUNTY: LACKAWANNA

DIR: N TOTAL LEN: 1.582 MI. DIST: 04-2 SR: 8001
LEFT MUN: MOOSIC B RIGHT MUN: MOOSIC B

008354 FT

006925 FT



RAMP H RD
(SR8001 SEG 0500/0840) 0510/0624

004449 FT

008354 FT
INTER-AHD SR 0081 SH
0520/1429 (SR0081 SEG 1791/2206)
RAMP G RD
0520/1066 (SR8001 SEG 0250/0289)
0520/0752 BMSSEN 35/8001/0520/0572
1 0 01005 2 06 0022+22
SR 0011 NB
0520/0572 BMSBG 35/8001/0520/0572
006925 FT 1 0 01005 2 06 0000+00
NC RAMP B RD
INTER-BK BIRNEY AV
(SR0011 SEG 0041/0850)
5 0520/0000 LENGTH(AH 1429 BK 2476)

INTER-AHD BIRNEY AV
0510/2476 (SR0011 SEG 0041/0634)

SR 0011 NB
0510/1115 OP ID 35/0011/0040/1921

004449 FT 1 0 01005 2 04 0000+00
NC RAMP F RD
INTER-BK AMERICAN LEGION MEM HW
(SR0081 SEG 1795/1552)

EXTRACT DATE: 12/21/2024 ROADWAY MANAGEMENT SYSTEM PAGE NUMBER: 423
PRINT DATE: 12/23/2024 SLD COUNTY/SR - ANNUAL PRINT COUNTY: LACKAWANNA

DIR: N TOTAL LEN: 1.582 MI. DIST: 04-2 SR: 8001
LEFT MUN: MOOSIC B RIGHT MUN: MOOSIC B

003609 FT



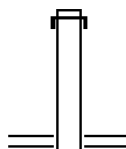
5 0510/0000 LENGTH(AH 2476 BK 0840)

INTER-AHD RAMP F RD
0500/0840 (SR8001 SEG 0510/0624)

003609 FT 1 0 01005 2 01 0000+00

NC RAMP H RD
INTER-BK RAMP A RD
(SR8001 SEG 0020/0893)
5 0500/0000 LENGTH(AH 0840 BK 0289)

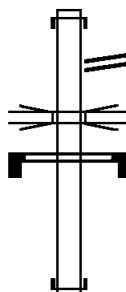
003320 FT



INTER-AHD RAMP B RD
0250/0289 (SR8001 SEG 0520/1066)
003320 FT 1 0 01005 2 04 0000+00

NC RAMP G RD
BIRNEY AV
(SR0011 SEG 0040/0106)
5 0250/0000 LENGTH(AH 0289 BK 1349)

001971 FT



INTER-AHD BIRNEY AV
0020/1349 (SR0011 SEG 0040/1230)

RAMP H RD
0020/0893 (SR8001 SEG 0500/0000)

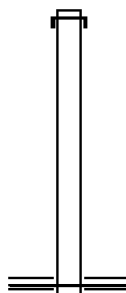
SR 0081 SB
0020/0704 OP ID 35/0081/1795/0506

SIGN: 4 CHORD TRUSS
0020/0506 BMSID 35/8001/0020/0455

001971 FT 1 0 01005 2 00 0000+00

NC RAMP A RD
INTER-BK SR 0081 SH
(SR0081 SEG 1790/2564)
5 0020/0000 LENGTH(AH 1349 BK 1971)

000000 FT



INTER-AHD SR 0081 SH
0010/1971 (SR0081 SEG 1794/0842)

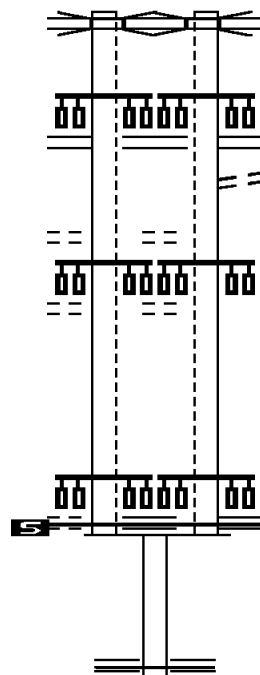
000000 FT 1 0 01005 2 02 0000+00

NC RAMP E RD
SPRING BROOK AV
(SR0502 SEG 0020/0333)
MFC BEGIN = F
5 0010/0000 LENGTH(AH 1971 BK 0000)

EXTRACT DATE: 12/21/2024 ROADWAY MANAGEMENT SYSTEM PAGE NUMBER: 422
PRINT DATE: 12/23/2024 SLD COUNTY/SR - ANNUAL PRINT COUNTY: LACKAWANNA

DIR: B TOTAL LEN: .371 MI. DIST: 04-2 SR: 6307
LEFT MUN: SCRANTON C RIGHT MUN: SCRANTON C

001958 FT
INTER-AHD
KEYSER AV
(SR0307 SEG 0247/0000)
SR 0011 NB
OP ID 35/0011/0272/0000 0241/1584
RAMP B RD
(SR8031 SEG 0010/0474)
RAMP D RD
(SR8031 SEG 0750/0000)
0241/1469
KEYSER OAK MALL ENT RD
(PRDR) 0241/1113
KEYSER OAK MALL ENT RD
(PRDR) 0241/0691
1 0 00671 0 00 0003+63 000374 FT
OAK ST
(CITY)
OAK ST
(SR3033 SEG 0010/0000)
MFC BEGIN = D
LENGTH(AH 1584 BK 0374) 0241/0000
000000 FT



001952 FT
INTER-AHD
KEYSER AV
(SR0307 SEG 0246/0000)
SR 0011 NB
OP ID 35/0011/0272/0000 0240/1578
RAMP B RD
(SR8031 SEG 0010/0474)
RAMP D RD
(SR8031 SEG 0750/0000)
TO 8031/0750 SH
(CONN)
KEYSER OAK MALL ENT RD
(PRDR)
KEYSER OAK MALL ENT RD
(PRDR)
0240/1453
0240/1311
0240/1116
0240/0681
000374 FT
1 0 00671 0 00 0003+63
OAK ST
(CITY)
OAK ST
(SR3033 SEG 0010/0000)
MFC BEGIN = D
LENGTH(AH 1578 BK 0374) 0240/0000
000000 FT
NC KEYSER AV
W MARKET ST
(SR6011 SEG 0300/0000)
MFC BEGIN = D
LENGTH(AH 0374 BK 0000) 0230/0000

EXTRACT DATE: 12/21/2024 ROADWAY MANAGEMENT SYSTEM PAGE NUMBER: 421
PRINT DATE: 12/23/2024 SLD COUNTY/SR - ANNUAL PRINT COUNTY: LACKAWANNA

DIR: B TOTAL LEN: 5.632 MI. DIST: 04-2 SR: 6011
LEFT MUN: SCRANTON C RIGHT MUN: SCRANTON C

SCRANTON CARBONDALE HW INTER-AHD
(SR0011 SEG 0301/0878)
SCRANTON CARBONDALE HW
(SR0011 SEG 0301/0878) 0311/1911
RAMP B RD
(SR8033 SEG 0750/0365) 0311/1364

SR 0011 NB
OP ID 35/0011/0282/0000 0311/0177
1 0 01013 2 01 0000+00 027824 FT
OAK ST
(SR3033 SEG 0010/2294)
NC RAMP L RD 029735 FT
MFC BEGIN = D
LENGTH(AH 1911 BK 2456) 0311/0000
(SR3033 SEG 0010/2294) 0300/2456

SENECA ST
(CITY) 0300/1829

WINONA ST
(CITY) 0300/1293
PAWNEE AV
(CITY) 0300/0706
HENRY ST
(CITY) 0300/0438
1 0 00009 0 00 0035+37 025368 FT
KEYSER AV
(SR6307 SEG 0230/0000) 0300/0000

CUSICK AV
(CITY) 0290/3226
BLOOM AV

029188 FT
027824 FT
7310/0000 LTH AH 000445 BK 002456

0300/2145 MARKET ST
(CITY)
0300/1992 GRIER ST
(CITY)

0300/1597 NEARY CT
(CITY)
0300/1403 NEARY ST
(CITY)

025368 FT
0300/0000 LENGTH(AH 2456 BK 3567)
0290/3355 LEGGETT ST
(CITY)

EXTRACT DATE: 12/21/2024 ROADWAY MANAGEMENT SYSTEM PAGE NUMBER: 420
PRINT DATE: 12/23/2024 SLD COUNTY/SR - ANNUAL PRINT COUNTY: LACKAWANNA

DIR: B TOTAL LEN: 5.632 MI. DIST: 04-2 SR: 6011
LEFT MUN: SCRANTON C RIGHT MUN: SCRANTON C

(CITY)	0290/2919	==			
YARD AV					
(CITY)	0290/2222	==			
CITY AL					
(CITY)	0290/1987	==			
			==	0290/1794	ROCKWELL AV
				(CITY)	
			==	0290/1456	BRICK AV
				(CITY)	
			==		WAYNE AV
			==	0290/0865	(CITY)
CHURCH AV					
(CITY)	0290/0528	==			
	021801 FT		==	0290/0155	LC FROM MAIN ST
				021801 FT	(CONN)
					1 0 00009 0 00 0000+00
					MAIN AV
					(CITY)
					NC MARKET ST
					MARKET ST
					(CITY)
					MFC BEGIN = D
				0290/0000	LENGTH(AH 3567 BK 1968)
OAK ST					
(CITY)	0280/1366	==			
				0280/1366	
				0280/0994	CITY AL
PUTNAM ST				(CITY)	
(CITY)	0280/0830	==			
FERDINAND ST					
(CITY)	0280/0509	==			
THEODORE ST					
(CITY)	0280/0233	==			
	019833 FT				
				019833 FT	1 0 00168 0 05 1020+78
					NC MAIN AV
MAIN AV					
(SR3013 SEG 0150/1766)	0280/0000			0280/0000	LENGTH(AH 1968 BK 1977)
				0270/1635	BMSBN 35/6011/0270/1439
					1 0 00168 0 05 1015+82
					LACKA RIVER
				0270/1439	BMSBG 35/6011/0270/1439
					NAY AUG AV
				0270/1392	(CITY)
					GREEN RIDGE PLAZA ENT R
ROSS AV					(CITY)
(CITY)	0270/1088	==		0270/1088	

EXTRACT DATE: 12/21/2024 ROADWAY MANAGEMENT SYSTEM PAGE NUMBER: 419
PRINT DATE: 12/23/2024 SLD COUNTY/SR - ANNUAL PRINT COUNTY: LACKAWANNA

DIR: B TOTAL LEN: 5.632 MI. DIST: 04-2 SR: 6011
LEFT MUN: SCRANTON C RIGHT MUN: SCRANTON C

GARDNER AV
(CITY) 0270/0740
ALBRIGHT AV
(CITY) 0270/0389
1 0 00168 0 05 1000+92 017856 FT
MEYLERT AV
(CITY) 0270/0000
VON STORCH AV
(CITY) 0260/2965

KINGSBURY PL
(CITY) 0260/0636
WYOMING AV
(SR3025 SEG 0050/0690) 0260/0422
014463 FT

011674 FT

==
==
017856 FT
S 0270/0000 LENGTH(AH 1977 BK 3393)
0260/2887 CONSOLIDATED RAIL CORPO
OVERPASS IS RR X-ING
0260/2540 DICKSON AV
(CITY)
SANDERSON AV
(CITY)
0260/2115 MONSEY AV
(CITY)
0260/1692 CAPOUSE AV
(CITY)
0260/1268 PENN AV
(CITY)
0260/0843
WYOMING AV
(CITY)
0260/0422
014463 FT 1 0 00168 0 05 0967+03
(APRA) PP & L
WASHINGTON AV
(CITY)
S 0260/0000 LENGTH(AH 3393 BK 2789)
SCRANTON
DUNMORE B
ADAMS AV
(BORO)
0250/2365 JEFFERSON AV
(BORO)
0250/1943 MADISON AV
(BORO)
0250/1520 MONROE AV
(BORO)
0250/1103
QUINCY AV
(BORO)
0250/0700 CLAY AV
(BORO)
0250/0350
011674 FT 1 0 00168 0 05 0939+14

EXTRACT DATE: 12/21/2024 ROADWAY MANAGEMENT SYSTEM PAGE NUMBER: 418
PRINT DATE: 12/23/2024 SLD COUNTY/SR - ANNUAL PRINT COUNTY: LACKAWANNA

DIR: B TOTAL LEN: 5.632 MI. DIST: 04-2 SR: 6011
LEFT MUN: DUNMORE B RIGHT MUN: DUNMORE B

MEMORIAL DR
(BORO)

0240/0682
010353 FT

BLAKELY ST
(BORO)
CHERRY ST
(BORO)

0220/1864
0220/1657

GROVE ST
(BORO)

0220/0820
006906 FT

== == WEBSTER AV
== == (BORO)
S 0250/0000 LENGTH(AH 2789 BK 1321)
== == ROOSEVELT ST
0240/0971 (BORO)
010353 FT 1 0 00168 0 05 0925+92
BLAKELY ST
(SR0347 SEG 0008/0000)
NC GREEN RIDGE ST
POTTER ST
(BORO)
S 0240/0000 LENGTH(AH 1321 BK 1203)
== == GREEN ST
0230/0800 (BORO)
== == PINE ST
0230/0403 (BORO)
009150 FT 1 0 00005 0 01 0430+03
DUDLEY ST
(BORO)
S 0230/0000 LENGTH(AH 1203 BK 2244)
== == MEADE ST
== == 0220/1895 (BORO)
NC BLAKELY ST
0220/1300 (AAR 001345*)#TRKS 01
NC CHERRY ST
CHERRY ST
== == (BORO)
0220/1260 BUTLER ST
== == (BORO)
0220/1050 (APRA) MILL ST
MILL ST
POT 0220/0914 (BORO)
006906 FT 1 0 00005 0 01 0407+34
WILLIAM ST
== == (BORO)
S 0220/0000 LENGTH(AH 2244 BK 2280)
DUNMORE
0210/1894 SCRANTON C
ASH ST
== == (CITY)

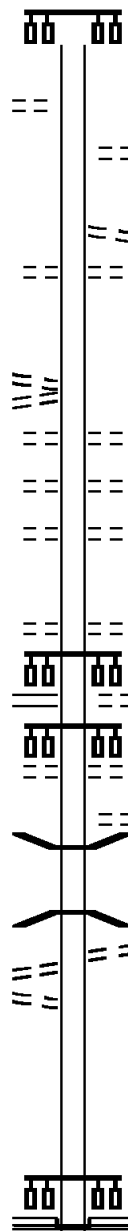
DIR: B TOTAL LEN: 5.632 MI. DIST: 04-2 SR: 6011
LEFT MUN: SCRANTON C RIGHT MUN: SCRANTON C

STIPP CT
(CITY) 0210/0811

1 0 00005 0 01 0384+38 004626 FT
HARRISON AV
(CITY)
MYRTLE ST
(CITY) 0210/0000

MULBERRY ST
(SR3027 SEG 0010/0000) 0190/1820

CROWN AV
(CITY) 0190/0348
CROWN AV
(CITY) 0190/0043
000000 FT



0210/1407

0210/0736 HARDING ST
NC WHEELER AV
WHEELER AV
0210/0393 (CITY)
STIPP CT
0210/0198 (CITY)
004626 FT

5 0210/0000 NC MYRTLE ST
LENGTH(AH 2280 BK 2253)
GIBSON ST
(CITY)

0200/1716 PINE ST
(CITY)
0200/1142 OLIVE ST
(CITY)
0200/0561 (CITY)
002373 FT 1 0 00005 0 01 0361+84
VINE ST
(CITY)

5 0200/0000 LENGTH(AH 2253 BK 2373)
MULBERRY ST
(CITY)

0190/1820 LINDEN ST
(CITY)

0190/1350 ROSELYNN ST
(CITY)
0190/0935 BMSBN 35/6011/0190/0390
0190/0855 1 0 00005 0 01 0337+64
SR 3022 WB
0190/0390 BMSBG 35/6011/0190/0390
FRONT ST
0190/0348 (CITY)

000000 FT 1 0 00005 0 01 0337+64
NC HARRISON AV
MOOSIC ST
(SR0307 SEG 0222/0000)

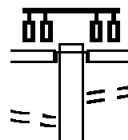
INTER-BK CROWN AV
(CITY)
MFC BEGIN = B
5 0190/0000 LENGTH(AH 2373 BK 0000)

EXTRACT DATE: 12/21/2024 ROADWAY MANAGEMENT SYSTEM PAGE NUMBER: 416
PRINT DATE: 12/23/2024 SLD COUNTY/SR - ANNUAL PRINT COUNTY: LACKAWANNA
DIR: E TOTAL LEN: 14.545 MI. DIST: 04-2 SR: 6006
LEFT MUN: CARBONDALE T RIGHT MUN: CARBONDALE T

076645 FT

FROM 0006/0565 SH
(CONN)

0536/1265



076800 FT
INTER-AHD

0536/1390

0536/1266

PRIVATE DR
(TWP)
ROBERT P CASEY HW
(SR0006 SEG 0565/0000)
(SR0006 SEG 0564/0000)
TO 0006/0555 SH
(CONN)

DIST: 04-2 SR: 6006
RIGHT MUN: CARBONDALE T

DIST: 04-2 SR: 6006
RIGHT MUN: CARBONDALE C

EXTRACT DATE: 12/21/2024 ROADWAY MANAGEMENT SYSTEM PAGE NUMBER: 413
PRINT DATE: 12/23/2024 SLD COUNTY/SR - ANNUAL PRINT COUNTY: LACKAWANNA

DIR: E TOTAL LEN: 14.545 MI.
LEFT MUN: CARBONDALE C

DIST: 04-2 SR: 6006
RIGHT MUN: CARBONDALE C

LC TO CARBONDALE MALL
(CONN) 0482/1478
CARBONDALE MALL RD
(PRDR) 0482/1372
LC FROM CARBONDALE MALL
(CONN) 0482/1295

WEST SIDE DR
(CITY) 0482/0690

HIGH SCHOOL ENT RD 060312 FT
(GOVT) 0482/0000
HIGH SCHOOL ENT RD
(GOVT) 0472/3437
HIGH SCHOOL ENT RD
(GOVT) 0472/2928

HICKORY ST
(CITY) 0472/1919
CRANBERRY AV
(CITY) 0472/1496

GREENFIELD RD
(SR1004 SEG 0070/1414) 0472/0785
WALKER AV
(CITY) 0472/0315
056511 FT

PHOENIX AV
(CITY) 0460/1790

1 0 00006 0 01 0587+29 054686 FT
BROOKSIDE RD
(TWP) 0460/0000

ORCHARD ST

0482/1663 (AAR 249606K)#TRKS 01

0482/1372

0482/0625 BMS EN 35/6006/0482/0587
0 0 00000 0 00 0000+00
FALL BROOK

0482/0587 BMSBG 35/6006/0482/0587
060467 FT 2 0 35046 0 01 0157+44

NC SCRAPTON-CARBONDALE HW
0482/0000 LENGTH(AH 2651 BK 3801)

0472/2681 (CITY)

0472/1347 BRIDGE CT
(CITY)
0472/0785 GREENFIELD RD
(CITY)

056666 FT 2 0 35046 0 01 0120+00
PIKE ST
(SR1041 SEG 0010/0000)

NC BROOKLYN ST
0472/0000 LENGTH(AH 3801 BK 1825)

0460/0599 CARBONDALE
054841 FT CARBONDALE T

0460/0000 LENGTH(AH 1825 BK 3540)

DIST: 04-2 SR: 6006
RIGHT MUN: CARBONDALE T

EXTRACT DATE: 12/21/2024 ROADWAY MANAGEMENT SYSTEM PAGE NUMBER: 411
PRINT DATE: 12/23/2024 SLD COUNTY/SR - ANNUAL PRINT COUNTY: LACKAWANNA

DIR: E TOTAL LEN: 14.545 MI.
LEFT MUN: MAYFIELD B

DIST: 04-2 SR: 6006
RIGHT MUN: MAYFIELD B

RAMP D RD
(SR8020 SEG 0260/0000) 0420/0162
1 0 00006 0 01 0475+42 043533 FT
RAMP C RD
(SR8020 SEG 0250/0471) 0420/0000

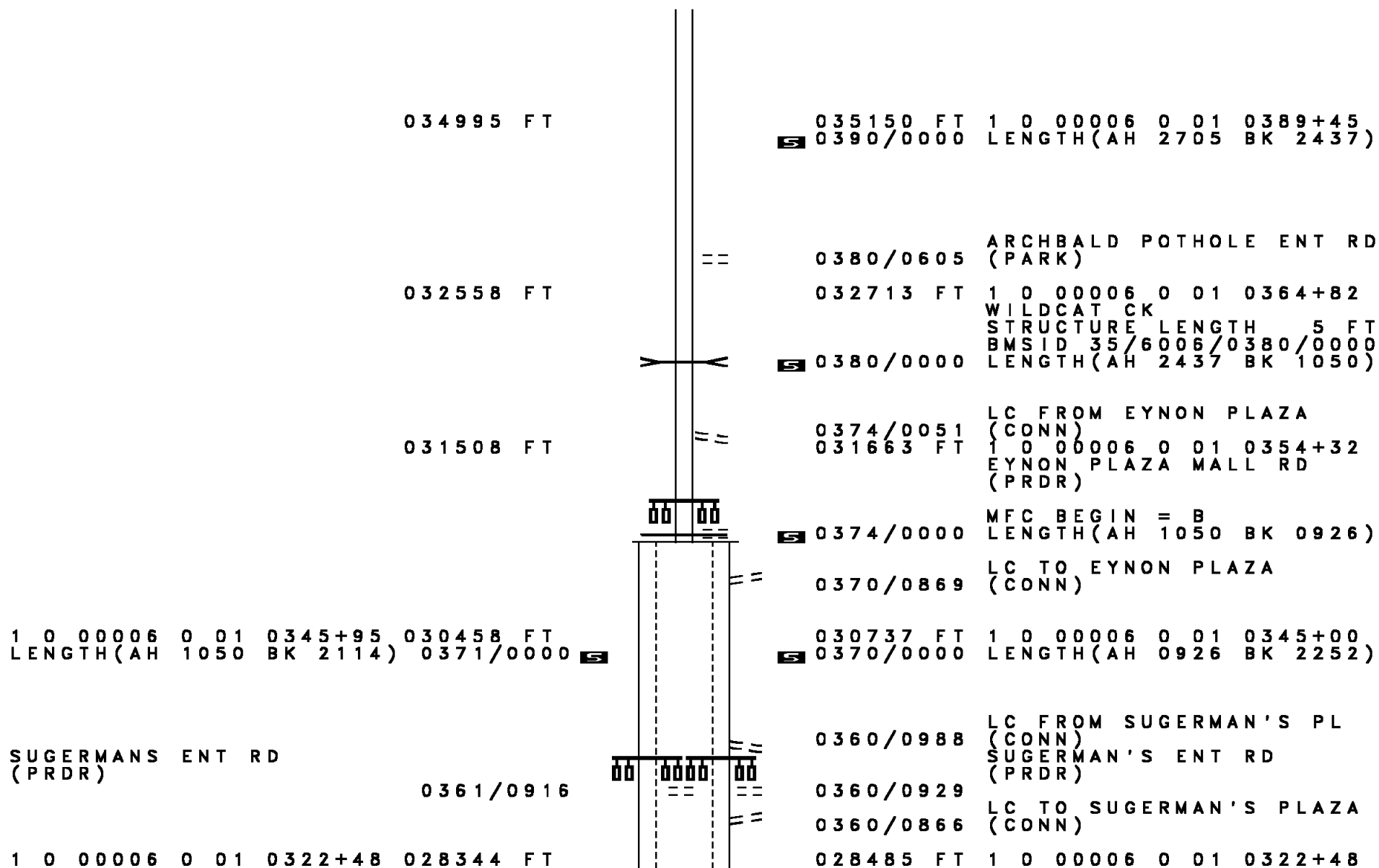
040550 FT

037700 FT

0430/0000 LENGTH(AH 2999 BK 2442)
FIFTH ST
0420/1842 (BORO)
RAMP B RD
0420/1084 (SR8020 SEG 0760/0772)
RAMP A RD
0420/1008 (SR8020 SEG 0750/0000)
0420/0482 BMSID 35/6006/0420/0501
1 0 00006 0 01 0475+42
SR 0107
0420/0374 BMSBG 35/6006/0420/0501
043688 FT
0420/0000 LENGTH(AH 2442 BK 2983)
040705 FT 1 0 00006 0 01 0445+02
MAYFIELD
ARCHBALD B
0410/0000 LENGTH(AH 2983 BK 2850)
037855 FT 1 0 00006 0 01 0416+52
DRAINAGE
STRUCTURE LENGTH 5 FT
BMSID 35/6006/0400/0000
0400/0000 LENGTH(AH 2850 BK 2705)
0390/2605 UNKNOWN STRM
STRUCTURE LENGTH 5 FT
0390/2600 BMSID 35/6006/0390/2600
STOCKPILE #5 RD
0390/2571 (GOVT)

EXTRACT DATE: 12/21/2024 ROADWAY MANAGEMENT SYSTEM PAGE NUMBER: 410
PRINT DATE: 12/23/2024 SLD COUNTY/SR - ANNUAL PRINT COUNTY: LACKAWANNA

DIR: E TOTAL LEN: 14.545 MI. DIST: 04-2 SR: 6006
LEFT MUN: ARCHBALD B RIGHT MUN: ARCHBALD B



EXTRACT DATE: 12/21/2024 ROADWAY MANAGEMENT SYSTEM PAGE NUMBER: 409
PRINT DATE: 12/23/2024 SLD COUNTY/SR - ANNUAL PRINT COUNTY: LACKAWANNA

DIR: E TOTAL LEN: 14.545 MI. DIST: 04-2 SR: 6006
LEFT MUN: ARCHBALD B RIGHT MUN: ARCHBALD B

BETTY ST (SR1010 SEG 0010/0000)		BETTY ST (SR1010 SEG 0010/0000)
LENGTH(AH 2114 BK 0824) 0361/0000	0360/0000	LENGTH(AH 2252 BK 0954) TO 1010/0010 SH (CONN)
FOR SR 0247 AND 6006 02 (CONN) 0351/0415	0350/0868	FOR SR 0247 AND 6006 02 (CONN)
1 0 00006 0 01 0313+93 027520 FT	0350/0516	FROM 0247/0200 SH (CONN)
WILDCAT RD (SR0247 SEG 0210/0000)	0350/0112 027531 FT	1 0 00006 0 01 0313+93 WILDCAT RD (SR0247 SEG 0210/0000)
WILDCAT RD (SR0247 SEG 0210/0000)		WILDCAT RD (SR0247 SEG 0210/0000)
LENGTH(AH 0824 BK 3089) 0351/0000	0350/0000	LENGTH(AH 0954 BK 3089)
FROM 0247/0210 SH (CONN) 0341/2930		
FOR SR 0247 AND 6006 01 (CONN) 0341/2816	0340/2818	FOR SR 0247 AND 6006 01 (CONN)
BR WLDCAT CK STRUCTURE LENGTH 9 FT BMSID 35/6006/0340/0086 0341/0041	0340/0100	BR WLDCAT CK STRUCTURE LENGTH 9 FT BMSID 35/6006/0340/0086
1 0 00006 0 01 0282+90 024431 FT	0340/0076 024442 FT	LC FROM STURGES RD (CONN)
ARCHBALD BLAKELY B LENGTH(AH 3089 BK 3282) 0341/0000	0340/0000	1 0 00006 0 01 0282+90 STURGES RD (BORO)
TERRACE RD (PRDR) 0331/3229	0330/3209	ARCHBALD BLAKELY B LENGTH(AH 3089 BK 3282) TERRACE RD (PRDR)
BR WLDCAT CK STRUCTURE LENGTH 12 FT BMSID 35/6006/0330/3189 0331/2880	0330/2905	BR WLDCAT CK STRUCTURE LENGTH 12 FT BMSID 35/6006/0330/3189

EXTRACT DATE: 12/21/2024 ROADWAY MANAGEMENT SYSTEM PAGE NUMBER: 408
PRINT DATE: 12/23/2024 SLD COUNTY/SR - ANNUAL PRINT COUNTY: LACKAWANNA

DIR: E TOTAL LEN: 14.545 MI. DIST: 04-2 SR: 6006
LEFT MUN: BLAKELY B RIGHT MUN: BLAKELY B

1 0 00006 0 01 0249+84 021149 FT
LENGTH(AH 3282 BK 2011) 0331/0000

021160 FT 1 0 00006 0 01 0249+84
0330/0000 LENGTH(AH 3282 BK 2011)

TIMBER FALLS ENTRANCE R
(PRDR) 0325/0266
1 0 00006 0 01 0232+34 019138 FT
TIMBER FALLS ENTRANCE R
(PRDR)
LENGTH(AH 2011 BK 1821) 0325/0000

019149 FT 1 0 00006 0 01 0229+73
TIMBER FALLS ENTRANCE R
(PRDR)
0324/0000 LENGTH(AH 2011 BK 1834)
ALEXANDRIA DR
(PRDR)
0320/1297

TO 1020/0011 SH
(CONN) 0321/0682
HULLS CREEK RD
(SR1020 SEG 0010/0587) 0321/0550

CEMETERY ENTRANCE RD
(PRDR)
HULLS CREEK RD
(SR1020 SEG 0010/0587)

FROM 1020/0010 SH
(CONN) 0321/0441
HULLS CREEK
STRUCTURE LENGTH 15 FT
BMSID 35/6006/0320/0223 0321/0341
BMSSEN 35/6006/0320/0000 0321/0143
BLAKELY
DICKSON CITY B 0321/0041
0 0 00000 0 00 0000+00 017317 FT
SR 0347
BMSBG 35/6006/0320/0000
LENGTH(AH 1821 BK 3603) 0321/0000

0320/0550

0320/0351
0320/0143

017315 FT

0320/0000

HULLS CREEK
STRUCTURE LENGTH 15 FT
BMSID 35/6006/0320/0223
BMSSEN 35/6006/0320/0000

1 0 00006 0 01 0212+23
SR 0347
BMSBG 35/6006/0320/0000
LENGTH(AH 1834 BK 3602)

ELEVENTH ST
(BORO) 0311/2360

ELEVENTH ST
(BORO) 0310/2363

EXTRACT DATE: 12/21/2024 ROADWAY MANAGEMENT SYSTEM PAGE NUMBER: 407
PRINT DATE: 12/23/2024 SLD COUNTY/SR - ANNUAL PRINT COUNTY: LACKAWANNA

DIR: E TOTAL LEN: 14.545 MI. DIST: 04-2 SR: 6006
LEFT MUN: BLAKELY B RIGHT MUN: BLAKELY B

MEMO LN
(BORO)

0311/0279

0 0 00000 0 00 0000+00 013714 FT
MCCANN BUSINESS TECH CT
(PRDR)

LENGTH(AH 3603 BK 2721) 0311/0000

SCOTT RD
(BORO)
BELL MT VILLAGE RD
(PRDR)

0301/0941

1 0 00006 0 01 0146+99 010993 FT
LENGTH(AH 2721 BK 2352) 0301/0000

LC TO BELL MT RD
(CONN)
BELL MT VILLAGE RD
(PRDR)
COMMERCE BL
(PRDR)

0291/0553

LC FROM BELL MT RD

0291/0462

0310/1646 BLAKELY
DICKSON CITY B

MEMO LN
(BORO)
1 0 00006 0 01 0175+79
DRAINAGE
STRUCTURE LENGTH 5 FT
BMSID 35/6006/0310/0000
MCCANN BUSINESS TECH CT
(PRDR)

0310/0000
0300/2565

0300/2560

SCOTT RD
(BORO)
BELL MT VILLAGE RD
(PRDR)

0300/0972

010992 FT
1 0 00006 0 01 0146+99
WATER RUNOFF
STRUCTURE LENGTH 5 FT
BMSID 35/6006/0300/0000
LENGTH(AH 2721 BK 2299)

LC FROM COMMERCE BL
(CONN)
BELL MT VILLAGE RD
(PRDR)
COMMERCE BL
(PRDR)

0290/0493

0290/0402

[illegible]

EXTRACT DATE: 12/21/2024 ROADWAY MANAGEMENT SYSTEM PAGE NUMBER: 405
PRINT DATE: 12/23/2024 SLD COUNTY/SR - ANNUAL PRINT COUNTY: LACKAWANNA

DIR: E TOTAL LEN: 14.545 MI. DIST: 04-2 SR: 6006
LEFT MUN: DICKSON CITY B RIGHT MUN: DICKSON CITY B

1 0 00006 0 01 0066+15 002875 FT
FASHION MALL ENT RD
(PRDR)
VIEWMONT MALL ENT RD
(PRDR)

LENGTH(AH 1322 BK 1693) 0261/0000

SIGN: CANTILEVER
BMSID 35/6006/0251/1071 0251/1071
RAMP V RD
(SR8013 SEG 0750/0000) 0251/0989
RAMP U RD
(SR8013 SEG 0760/1028)
DICKSON CITY
SCRANTON C 0251/0641

SIGN: 4 CHORD TRUSS
BMSID 35/6006/0250/0223 0251/0221
RAMP AA RD
(SR8013 SEG 0510/0000) 0251/0217
1 0 00006 0 01 0050+46 001182 FT
SR 0081 NB
OP ID 35/0081/1910/1452
LENGTH(AH 1693 BK 1182) 0251/0000

SIGN: 3 CHORD TRUSS
BMSID 35/6006/0224/0725 0225/0664
RAMP BB RD
(SR8013 SEG 0500/1508) 0225/0567
LEGGETTS CRK
STRUCTURE LENGTH 27 FT
BMSID 35/6006/0224/0400 0225/0439
RAMP
(SR8033 SEG 0760/0000) 0225/0328
BMSEN 35/6006/0224/0000 0225/0097
1 0 01013 0 00 0000+00 000000 FT
NC SCRANTON-CARBONDALE HW
RAMP INTER-BK
(SR8033 SEG 0750/0000)
SR 0011
BMSBG 35/6006/0224/0000
MFC BEGIN = B
LENGTH(AH 1182 BK 0000) 0225/0000

STRUCTURE LENGTH 6 FT
BMSID 35/6006/0260/0000
FASHION MALL ENT RD
(PRDR)
VIEWMONT MALL ENT RD
(PRDR)

0260/0000 LENGTH(AH 1293 BK 1688)
0250/1584 LC TO VIEWMONT MALL ENT
(CONN)

RAMP X RD
(SR8013 SEG 0010/0755)
DICKSON CITY
SCRANTON C 0250/0635
RAMP W RD 0250/0313
(SR8013 SEG 0020/0000)
SIGN: 4 CHORD TRUSS
BMSID 35/6006/0250/0223 0250/0219

001209 FT 1 0 00006 0 01 0050+46
SR 0081 NB
OP ID 35/0081/1910/1452
LENGTH(AH 1688 BK 1209)
RAMP Z RD
(SR8013 SEG 0260/0710)
RAMP F RD
(SR8033 SEG 0010/1024)
SIGN: 3 CHORD TRUSS
BMSID 35/6006/0224/0725 0224/0679

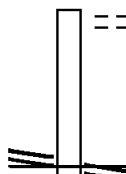
LEGGETTS CRK
STRUCTURE LENGTH 27 FT
BMSID 35/6006/0224/0400 0224/0407
0224/0097 BMSEN 35/6006/0224/0000
000000 FT 1 0 01013 0 00 0000+00
NC SCRANTON-CARBONDALE HW
INTER-BK RAMP C RD
(SR8033 SEG 0260/0508)
SR 0011
BMSBG 35/6006/0224/0000
MFC BEGIN = B
LENGTH(AH 1209 BK 0000)

EXTRACT DATE: 12/21/2024 ROADWAY MANAGEMENT SYSTEM PAGE NUMBER: 404
PRINT DATE: 12/23/2024 SLD COUNTY/SR - ANNUAL PRINT COUNTY: LACKAWANNA

DIR: B TOTAL LEN: .138 MI. DIST: 04-2 SR: 4038
LEFT MUN: SOUTH ABINGTON T RIGHT MUN: SOUTH ABINGTON T

000727 FT

0 0 00000 0 00 0000+00 000000 FT
VERNARD RD
(SR4030 SEG 0020/1293) 0010/0000



000727 FT PRIVATE RD
0010/0727 (PRDR)

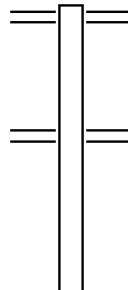
NC PAULINE DR
VERNARD RD
000000 FT (SR4030 SEG 0020/1293)
MFC BEGIN = E
0010/0000 LENGTH(AH 0727 BK 0000)

EXTRACT DATE: 12/21/2024 ROADWAY MANAGEMENT SYSTEM PAGE NUMBER: 403
PRINT DATE: 12/23/2024 SLD COUNTY/SR - ANNUAL PRINT COUNTY: LACKAWANNA
DIR: B TOTAL LEN: 2.345 MI. DIST: 04-2 SR: 4036
LEFT MUN: NEWTON T RIGHT MUN: NEWTON T

012384 FT

011694 FT

010894 FT



012384 FT WINOLA RD
0060/0690 (SR0307 SEG 0380/1172)

011694 FT 0 0 00000 0 00 0000+00
AIRPORT DR
(SR4027 SEG 0010/2471)

5 0060/0000 LENGTH(AH 0690 BK 0800)

010894 FT 2 0 35017 0 00 0109+64
5 0050/0000 LENGTH(AH 0800 BK 2314)

EXTRACT DATE: 12/21/2024 ROADWAY MANAGEMENT SYSTEM PAGE NUMBER: 402
PRINT DATE: 12/23/2024 SLD COUNTY/SR - ANNUAL PRINT COUNTY: LACKAWANNA

DIR: B TOTAL LEN: 2.345 MI. DIST: 04-2 SR: 4036
LEFT MUN: NEWTON T RIGHT MUN: NEWTON T

008580 FT

008580 FT 2 0 35017 0 00 0086+18
DRAINAGE
STRUCTURE LENGTH 21 FT
BMSID 35/4036/0040/0000
5 0040/0000 LENGTH(AH 2314 BK 3168)

005412 FT

005412 FT 2 0 35017 0 00 0054+56
SPRING DR
(T384)
5 0030/0000 LENGTH(AH 3168 BK 3026)

002386 FT

002386 FT 2 0 35017 0 00 0024+67
5 0020/0000 LENGTH(AH 3026 BK 2386)

000000 FT

0010/0721 BMS EN 35/4036/0010/0703
2 0 35017 0 00 0008+21
TRIB. FALLS CREEK
0010/0703 BMS BG 35/4036/0010/0703
PORT ROYAL RD
0010/0074 (T401)
000000 FT 2 0 35017 0 00 0000+00
NC FALLS RD
INTER-BK FALLS RD
(SR2013 SEG 0110/2347)
MFC BEGIN = D
BK-WYOMING (65)
5 0010/0000 LENGTH(AH 2386 BK 0000)

EXTRACT DATE: 12/21/2024 ROADWAY MANAGEMENT SYSTEM PAGE NUMBER: 401
PRINT DATE: 12/23/2024 SLD COUNTY/SR - ANNUAL PRINT COUNTY: LACKAWANNA
DIR: B TOTAL LEN: 1.977 MI. DIST: 04-2 SR: 4034
LEFT MUN: SOUTH ABINGTON T RIGHT MUN: SOUTH ABINGTON T

010439 FT



010439 FT
INTER-AHD COUNTRY CLUB RD
(TWP)
MORGAN HW

DIST: 04-2 SR: 4034
RIGHT MUN: SOUTH ABINGTON T

EXTRACT DATE: 12/21/2024 ROADWAY MANAGEMENT SYSTEM PAGE NUMBER: 399
PRINT DATE: 12/23/2024 SLD COUNTY/SR - ANNUAL PRINT COUNTY: LACKAWANNA

DIR: B TOTAL LEN: 3.099 MI.
LEFT MUN: SOUTH ABINGTON T

DIST: 04-2 SR: 4032
RIGHT MUN: SOUTH ABINGTON T

016364 FT

016364 FT NORTHERN BL
(SR0011 SEG 0351/0925)
(SR0011 SEG 0350/0905)

0070/3380 UNKNOWN RD
0070/3267 (T482)
TRAILER PARK ENTR RD
0070/3017 (PRDR)
0070/2761 BMS EN 35/4032/0070/2682
DELAWARE AND HUDSON RAIL
0070/2714 OVERPASS IS RR X-ING
2 0 35018 0 00 0176+07
SUMMIT LAKE
0070/2650 BMSBG 35/4032/0070/2682
BAILEY ST
0070/2589 (TWP)

0070/1057 LEACH ST
(T488)

012984 FT

012984 FT 2 0 35018 0 00 0149+57
S 0070/0000 LENGTH(AH 3380 BK 2483)

BAKER LN
(TWP)
EDGEWOOD DR
(T488)

0060/1917

0060/1675

0060/1084 EDGEWOOD DR
(T488)

SKYLINE DR
(T572)
ACKER DRILL RD
(TWP)

0060/0447

0060/0223

010501 FT

0060/0084 BMS EN 35/4032/0060/0000
010501 FT 2 0 35018 0 00 0124+74
PA TURNPIKE (1-476)
BMSBG 35/4032/0060/0000
S 0060/0000 LENGTH(AH 2483 BK 1934)
SUMMIT LAKE CRK
STRUCTURE LENGTH 8 FT
0050/1495 BMSID 35/4032/0050/1550

LELAND DR
(T535)

0050/0893

0050/0503 GEORGE ST
(TWP)

EXTRACT DATE: 12/21/2024 ROADWAY MANAGEMENT SYSTEM PAGE NUMBER: 398
PRINT DATE: 12/23/2024 SLD COUNTY/SR - ANNUAL PRINT COUNTY: LACKAWANNA

DIR: B TOTAL LEN: 3.099 MI.
LEFT MUN: SOUTH ABINGTON T

DIST: 04-2 SR: 4032
RIGHT MUN: SOUTH ABINGTON T

008567 FT

008567 FT 2 0 35018 0 00 0104+96
NC SHADY LANE RD
MORGAN HW
(SR0307 SEG 0310/0000)

0050/0000 LENGTH(AH 1934 BK 2653)

0040/1823 BMS EN 35/4032/0040/1815
2 0 35104 0 00 0077+80

0040/1815 SUMMIT LAKE
BMSBG 35/4032/0040/1815
MFC BEGIN = C
SOUTH ABINGTON

0040/1289 NEWTON T

005914 FT

005914 FT 2 0 35104 0 00 0059+54
0040/0000 LENGTH(AH 2653 BK 1930)

WILDFLOWER WY
(TWP)
2 0 35104 0 00 0040+00 0030/0185
VALLEY VIEW DR 003984 FT
(T387) 0030/0000

003984 FT

0030/0000 LENGTH(AH 1930 BK 2162)

0020/1234 COLUMBUS CR
(TWP)

001822 FT

001822 FT 2 0 35104 0 00 0018+15
COLUMBUS CR

0020/0000 LENGTH(AH 2162 BK 1822)

000000 FT

000000 FT 2 0 35104 0 00 0000+00
NC SUMMIT LAKE RD
FOREST ACRE DR
(SR3009 SEG 0110/0000)

0010/0000 LENGTH(AH 1822 BK 0000)

EXTRACT DATE: 12/21/2024 ROADWAY MANAGEMENT SYSTEM PAGE NUMBER: 397
PRINT DATE: 12/23/2024 SLD COUNTY/SR - ANNUAL PRINT COUNTY: LACKAWANNA

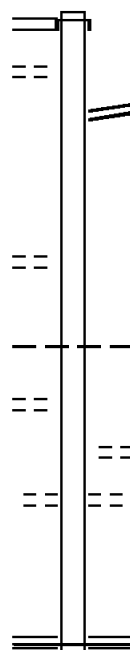
DIR: B TOTAL LEN: .789 MI. DIST: 04-2 SR: 4030
LEFT MUN: SOUTH ABINGTON T RIGHT MUN: SOUTH ABINGTON T

004168 FT
EDELLA RD
(SR4019 SEG 0030/1817) 0020/2148
WHITE BIRCH RD
(T515) 0020/1834

2 0 35054 0 00 0020+10 002020 FT
ELAN GARDENS RD
(PRDR) 0020/0000

TEDRICK ST
(BORO) 0010/0778

000000 FT



004168 FT
INTER-AHD EDELLA RD
0020/2148 (SR4019 SEG 0030/1817)

0020/1293 PAULINE DR
(SR4038 SEG 0010/0000)

002020 FT
5 0020/0000 LENGTH(AH 2148 BK 2020)

0010/0853 SOUTH ABINGTON
CLARKS GREEN B

0010/0598 EVANS ST
(BORO)
CLARK ST
(BORO)
0010/0390 2 0 35054 0 00 0000+00
000000 FT NC VERNARD RD
S ABINGTON RD
(SR0407 SEG 0016/1312)

5 0010/0000 MFC BEGIN = D
LENGTH(AH 2020 BK 0000)

EXTRACT DATE: 12/21/2024 ROADWAY MANAGEMENT SYSTEM PAGE NUMBER: 396
PRINT DATE: 12/23/2024 SLD COUNTY/SR - ANNUAL PRINT COUNTY: LACKAWANNA

DIR: B TOTAL LEN: 3.202 MI. DIST: 04-2 SR: 4028
LEFT MUN: SCOTT T RIGHT MUN: SCOTT T

016906 FT

016906 FT
INTER-AHD

MUNDRO RD
(T449)
JUSTUS RD
(SR0347 SEG 0200/0000)
TRIB TO GRIFFIN RESEVOI
STRUCTURE LENGTH 12 FT
BMSID 35/4028/0060/3139

BRAUER RD
(T525)

0060/2689

2 0 35021 0 00 0137+04 013653 FT
JOHNSON RD
(SR1031 SEG 0010/0000) 0060/0000

EASTVIEW RD
(T534)
2 0 35021 0 00 0120+17 011961 FT
WEST VIEW RD
(T536) 0050/0000

GRIFFIN POND RD
(T446) 0040/1499

009544 FT

MAGGIES RD
(T454)

0030/2345

0060/1729 SILVER MAPLE LN
(T480)

0060/1107 MILLER ST
(T521)

013653 FT

5 0060/0000 LENGTH(AH 3253 BK 1692)

011961 FT

5 0050/0000 LENGTH(AH 1692 BK 2417)

0040/1865 SCOTT
0040/1499 SOUTH ABINGTON T
(T446) GRIFFIN POND RD

009544 FT 2 0 35021 0 00 0096+25

5 0040/0000 SR 0081 NB
OP ID 35/0081/1960/0000
LENGTH(AH 2417 BK 3326)

0030/3220 SR 0081 SB
OP ID 35/0081/1955/2515
RACQUEL'S WY

0030/2938 (T526)
0030/2345 EDELLA RD
(SR4019 SEG 0060/2168)

EXTRACT DATE: 12/21/2024 ROADWAY MANAGEMENT SYSTEM PAGE NUMBER: 395
PRINT DATE: 12/23/2024 SLD COUNTY/SR - ANNUAL PRINT COUNTY: LACKAWANNA

DIR: B TOTAL LEN: 3.202 MI. DIST: 04-2 SR: 4028
LEFT MUN: SOUTH ABINGTON T RIGHT MUN: SOUTH ABINGTON T

2 0 35021 0 00 0062+41 006218 FT
SIMRELL RD
(T444) 0030/0000

CROSSGATE DR
(TWP) 0020/0701
ABBAY DR
(TWP) 0020/0228
002917 FT

ASHBURY DR
(BORO) 0010/2266

BUCKNELL DR
(BORO) 0010/1873
GRAYSON DR
(BORO) 0010/1443
VASSAR AV
(BORO) 0010/1221

000000 FT

006218 FT SIMRELL RD
(SR4023 SEG 0050/1603)
S 0030/0000 LENGTH(AH 3326 BK 3301)

0020/1991 BROOKVIEW LN
(TWP)

0020/1356 EPIRUS HILL RD
(BORO)

002917 FT 2 0 35021 0 00 0029+37
FAIRFIELD CR
(BORO)
S 0020/0000 LENGTH(AH 3301 BK 2917)
PHEASANT RUN RD
(BORO)
0010/2532

0010/2207 SOUTH ABINGTON
CLARKS GREEN B
SQUIRREL RUN RD
(BORO)
0010/2202

0010/1443 POSSUM WY
(BORO)

0010/0540 BMS EN 35/4028/0010/0532
0 0 00000 0 00 0000+00
RUNOFF

0010/0532 BMSBG 35/4028/0010/0532
CLARK ST
(BORO)

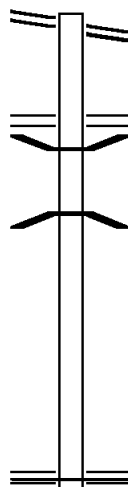
0010/0524 2 0 35021 0 00 0000+00
000000 FT NC FAIRVIEW RD
ABINGTON RD
(SR0407 SEG 0020/0623)

MFC BEGIN = D
S 0010/0000 LENGTH(AH 2917 BK 0000)

EXTRACT DATE: 12/21/2024 ROADWAY MANAGEMENT SYSTEM PAGE NUMBER: 394
 PRINT DATE: 12/23/2024 SLD COUNTY/SR - ANNUAL PRINT COUNTY: LACKAWANNA
 DIR: B TOTAL LEN: .692 MI. DIST: 04-2 SR: 4027
 LEFT MUN: NEWTON T RIGHT MUN: NEWTON T

WINOLA RD 003652 FT
 (SR0307 SEG 0380/2262) 0010/3652

000000 FT



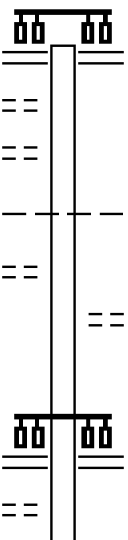

003652 FT WINOLA RD
 0010/3652 (SR0307 SEG 0380/2262)

FALLS RD
 0010/2471 (SR4036 SEG 0060/0000)
 0010/2061 BMSSEN 35/4027/0010/2044
 2 0 35101 0 00 0016+14
 FALLS CREEK
 0010/2044 BMSBG 35/4027/0010/2044

000000 FT 2 0 35101 0 00 0036+89
 NC AIRPORT DR
 NEWTON RANSOM BL
 (SR3001 SEG 0150/0000)
 MFC BEGIN = E
 0010/0000 LENGTH(AH 3652 BK 0000)

EXTRACT DATE: 12/21/2024 ROADWAY MANAGEMENT SYSTEM PAGE NUMBER: 393
PRINT DATE: 12/23/2024 SLD COUNTY/SR - ANNUAL PRINT COUNTY: LACKAWANNA

DIR: B TOTAL LEN: 1.534 MI. DIST: 04-2 SR: 4026
LEFT MUN: CLARKS GREEN B RIGHT MUN: CLARKS GREEN B

	008099 FT		008099 FT ABINGTON RD (SR0407 SEG 0020/0000)
SPRING ST (BORO)	0030/1893	==	0030/2252
NELSON ST (BORO)	0030/1437	==	
SCHOOL ST (BORO)	0030/0499	==	0030/0702 CLARKS GREEN CLARKS SUMMIT B
	005847 FT	==	LINDEN ST (BORO)
			1 0 00365 7 00 0000+00
			STATE ST (SR0006 SEG 0161/0000)
			(SR0006 SEG 0160/0000)
DAVIS ST (BORO)	0020/2789	==	 0030/0000 LENGTH(AH 2252 BK 3151)
			BISSELL ST

EXTRACT DATE: 12/21/2024 ROADWAY MANAGEMENT SYSTEM PAGE NUMBER: 392
PRINT DATE: 12/23/2024 SLD COUNTY/SR - ANNUAL PRINT COUNTY: LACKAWANNA

DIR: B TOTAL LEN: 1.534 MI. DIST: 04-2 SR: 4026
LEFT MUN: CLARKS SUMMIT B RIGHT MUN: CLARKS SUMMIT B

BEDFORD ST
(BORO)

0020/1847

MARION ST
(BORO)

0020/1133

002696 FT

CENTER ST
(BORO)

0010/2629

ATHERTON ST
(BORO)

0010/2009

PRIVATE DR
(PRDR)

0010/0639

000000 FT

0020/2516 (BORO)
0020/2242 BMSBN 35/4026/0020/1981
2 0 35069 0 00 0046+83
DELAWARE AND HUDSON RR
0020/1981 BMSBG 35/4026/0020/1981

SCHOOL ENTR RD
(BORO)
SCHOOL ENTR RD
(GOVT)
SCHOOL ENTR RD
(GOVT)

LAUREL LN
(BORO)
0020/0836
002696 FT 2 0 35069 0 00 0027+12
GRANDVIEW ST
(BORO)
0020/0000 LENGTH(AH 3151 BK 2696)

WOODSIDE DR
(BORO)

WOODRIDGE CR
(BORO)

SUNSET ST
(BORO)
VOSBURG LN
(BORO)
MAPLE ST
(BORO)

PENN DOT STOCKPILE
(GOVT)
0010/0444
000000 FT 2 0 35069 0 00 0000+00
NC GROVE ST
MORGAN HW
(SR0307 SEG 0330/0000)

INTER-BK GROVE ST
(BORO)
MFC BEGIN = C
0010/0000 LENGTH(AH 2696 BK 0000)

EXTRACT DATE: 12/21/2024 ROADWAY MANAGEMENT SYSTEM PAGE NUMBER: 391
PRINT DATE: 12/23/2024 SLD COUNTY/SR - ANNUAL PRINT COUNTY: LACKAWANNA

DIR: B TOTAL LEN: .819 MI. DIST: 04-2 SR: 4025
LEFT MUN: SOUTH ABINGTON T RIGHT MUN: SOUTH ABINGTON T

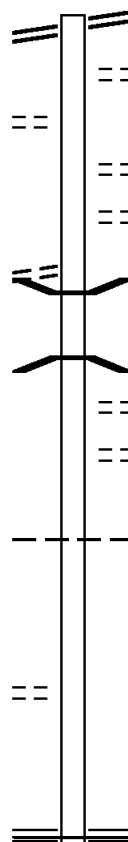
WINOLA RD 004325 FT
(SR0307 SEG 0340/1572) 0020/2480

FOR SR 0307 AND 4025
(CONN) 0020/2278

COAL ST
(TWP) 0020/1375

001845 FT

STOCKPILE 03
(GOVT) 0010/0254
000000 FT



004325 FT WINOLA RD
0020/2480 (SR0307 SEG 0340/1572)
0020/2323 GROVE ST
(T415)

0020/2258 HILLTOP DR
(PRDR)
0020/1875 HILLTOP EAST CR
(PRDR)

0020/0958 BMS EN 35/4025/0020/0950
1 0 00365 1 00 0024+97
NO UNDERPASS INFORMATIO
0020/0950 BMSBG 35/4025/0020/0950
NEWTON CR
(GOVT)
0020/0792 NEWTON CR
(GOVT)
0020/0570
001845 FT 1 0 00365 1 00 0024+97
SOUTH ABINGTON
NEWTON T
5 0020/0000 LENGTH(AH 2480 BK 1845)

000000 FT 1 0 00365 1 00 0043+47
NC HI LLSIDE DR
COUNTRY CLUB RD
(SR4034 SEG 0020/0000)
MFC BEGIN = E
5 0010/0000 LENGTH(AH 1845 BK 0000)

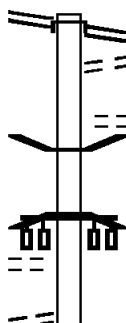
EXTRACT DATE: 12/21/2024 ROADWAY MANAGEMENT SYSTEM PAGE NUMBER: 390
PRINT DATE: 12/23/2024 SLD COUNTY/SR - ANNUAL PRINT COUNTY: LACKAWANNA

DIR: B TOTAL LEN: 1.448 MI. DIST: 04-2 SR: 4024
LEFT MUN: CLARKS SUMMIT B RIGHT MUN: CLARKS SUMMIT B

007645 FT

STATE ST
(SR0006 SEG 0150/0000) 0030/2592

OLD LACKAWANNA TRAIL RD
(BORO) 0030/2127
LC TO GRAND AV
(CONN) 0030/2039



007645 FT
INTER-AHD

HIGHLAND AV
(BORO)
STATE ST
0030/2592 (SR0006 SEG 0150/0000)
0030/2454 TO 0006/0150 SH
(CONN)
DEPOT ST
0030/2321 (BORO)
0030/2251 BMSSEN 35/4024/0030/2202
1 0 00365 0 00 0004+21
0030/2202 NORFOLK SOUTHERN RAI RR
BMSBG 35/4024/0030/2202
0030/2127

EXTRACT DATE: 12/21/2024 ROADWAY MANAGEMENT SYSTEM PAGE NUMBER: 389
PRINT DATE: 12/23/2024 SLD COUNTY/SR - ANNUAL PRINT COUNTY: LACKAWANNA

DIR: B TOTAL LEN: 1.448 MI. DIST: 04-2 SR: 4024
LEFT MUN: CLARKS SUMMIT B RIGHT MUN: CLARKS SUMMIT B

GRAND AV (BORO)	0030/1933	POE	0030/1933	(APRA) H B SPROUL CENTER ST (BORO)
GRAND AV (BORO)	0030/0580	==	0030/0855	MARION ST (BORO)
EARL ST (BORO)	0030/0495	==		
1 0 00365 0 00 0025+32 005053 FT		==	005053 FT	
HARWOOD AV (BORO)	0030/0000	==	5 0030/0000	LENGTH(AH 2592 BK 2015) ELECTRIC ST (BORO)
		==	0020/1890	BORO RD (BORO)
		==	0020/1722	(BORO)
		--	0020/1363	CLARKS SUMMIT SOUTH ABINGTON T FLORENCE ST
		==	0020/1285	(BORO)
HAVEN LN (BORO)		==		
HAVEN LN (BORO)	0020/1022	==		
NOBLE RD (BORO)	0020/0515	==		
1 0 00365 0 00 0048+63 003038 FT		==	003038 FT	
OLD WINOLA RD (T499)	0020/0000	==	5 0020/0000	LENGTH(AH 2015 BK 3038)
		==	0010/2112	LAKE VIEW DR (BORO)
DRIFTWOOD DR (BORO)	0010/0772	==		
	000000 FT	==	0010/0311	FOR SR 0307 AND 4024 (CONN)
		==	000000 FT	1 0 00365 0 00 0078+30 MORGAN HW (SR0307 SEG 0340/0000)
			NC WI	NOLA RD
			INTER-BK	WINOLA RD (SR0307 SEG 0340/0000)
				MFC BEGIN = D
			5 0010/0000	LENGTH(AH 3038 BK 0000)

EXTRACT DATE: 12/21/2024 ROADWAY MANAGEMENT SYSTEM PAGE NUMBER: 388
PRINT DATE: 12/23/2024 SLD COUNTY/SR - ANNUAL PRINT COUNTY: LACKAWANNA

DIR: B TOTAL LEN: 2.002 MI. DIST: 04-2 SR: 4023
LEFT MUN: SOUTH ABINGTON T RIGHT MUN: SOUTH ABINGTON T

LACONIA CR
(TWP)

LACONIA CR
(TWP)

SEAN DR
(TWP)

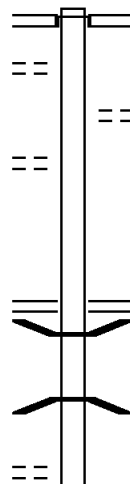
010572 FT

0050/1314

0050/1043

008969 FT

0040/1172



010572 FT
INTER-AHD

0050/1603

0050/1079

008969 FT

0050/0000
0040/2058

0040/1840

SIMRELL RD
(T444)
FAIRVIEW RD
(SR4028 SEG 0030/0000)

ELAINES CR
(TWP)

2 0 35107 0 00 0090+29
EDELLA RD
(SR4019 SEG 0060/0000)
LENGTH(AH 1603 BK 2393)
BMS EN 35/4023/0040/1840
2 0 35107 0 00 0084+84
SR 0081 NB
BMS BG 35/4023/0040/1840

EXTRACT DATE: 12/21/2024 ROADWAY MANAGEMENT SYSTEM PAGE NUMBER: 387
PRINT DATE: 12/23/2024 SLD COUNTY/SR - ANNUAL PRINT COUNTY: LACKAWANNA

DIR: B TOTAL LEN: 2.002 MI. DIST: 04-2 SR: 4023
LEFT MUN: SOUTH ABINGTON T RIGHT MUN: SOUTH ABINGTON T

	006576 FT	==	0040/0088 LC FOR GRIFFIN POND RD (CONN) 006576 FT 2 0 35107 0 00 0066+15 GRIFFIN POND RD (TWP)
LEACH HILL RD (T446)	0030/2260	==	5 0040/0000 NC SIMRELL RD LENGTH(AH 2393 BK 2451)
DELLERT DR (TWP)	0030/0366	==	
LC TO GRIFFIN POND RD (CONN)	0030/0116	==	
GRIFFIN POND RD (T423)	004125 FT	==	004125 FT 2 0 35107 0 00 0041+45 NC GRIFFIN POND RD
	0030/0000	==	5 0030/0000 LENGTH(AH 2451 BK 1984) 0020/1801 BMS EN 35/4023/0020/1779 2 0 35107 0 00 0038+14 GRIFFIN RESERVOIR SPILL 0020/1779 BMSBG 35/4023/0020/1779 UNKNOWN RD 0020/1500 (T425)
	002141 FT	==	002141 FT 2 0 35107 0 00 0021+51 5 0020/0000 LENGTH(AH 1984 BK 2141)
OAKWOOD DR (T516)	0010/0934	==	
SARAH DR (T518)	0010/0777	==	
BERNARD AV (T429)	0010/0473	==	0010/0473 BERNARD PL (T556)
	000000 FT	==	000000 FT 2 0 35107 0 00 0000+00 NC SCOTT RD LAYTON RD (SR1027 SEG 0030/0659) MFC BEGIN = E
		==	5 0010/0000 LENGTH(AH 2141 BK 0000)

EXTRACT DATE: 12/21/2024	ROADWAY MANAGEMENT SYSTEM	PAGE NUMBER: 386
PRINT DATE: 12/23/2024	SLD COUNTY/SR - ANNUAL PRINT	COUNTY: LACKAWANNA
DIR: B	TOTAL LEN: 2.695 MI.	DIST: 04-2
LEFT MUN: GLENBURN T	RIGHT MUN: GLENBURN T	SR: 4022

The diagram shows a vertical structure with several horizontal lines and annotations. On the left side, there are two sets of horizontal lines with arrows pointing outwards, labeled '2 0 35043 0 00 0147+30 012583 FT' and 'SUNSET AV (T570)'. On the right side, there are two sets of horizontal lines with arrows pointing inwards, labeled '010890 FT' and '014229 FT'. In the center, there is a vertical line with several horizontal lines crossing it. To the right of the vertical line, there are several annotations: '0060/1646 (SR0006 SEG 0121/0000) PARK BL (T555)', '0060/1542 (T555)', '0060/0923 WILSON AV (T586)', '012583 FT', '0060/0000 LENGTH(AH 1646 BK 1693)', 'DRAINAGE STRUCTURE LENGTH 16 FT BMSID 35/4022/0050/0447 2 0 35043 0 00 0131+41 INL GLEN B STRUCTURE LENGTH 12 FT BMSID 35/4022/0050/0000 LENGTH(AH 1693 BK 2857)'. There are also some small symbols like 'G' and 'S' near the dimensions.

EXTRACT DATE: 12/21/2024 ROADWAY MANAGEMENT SYSTEM PAGE NUMBER: 385
PRINT DATE: 12/23/2024 SLD COUNTY/SR - ANNUAL PRINT COUNTY: LACKAWANNA

DIR: B TOTAL LEN: 2.695 MI. DIST: 04-2 SR: 4022
LEFT MUN: GLENBURN T RIGHT MUN: GLENBURN T

OLD TRAIL RD
(T571)

0040/1575

CHAPIN DR
(PRDR)
2 0 35043 0 00 0102+60
GLENVIEW RD
(T557)

0040/0550
008033 FT
0040/0000

LC FOR HUMPHREY RD
(CONN)
HUMPHREY RD
(T559)

0030/1778
0030/1661

005279 FT

002643 FT

000000 FT

NC OLD TRAIL RD

0040/0701 JULIUS ST
(PRDR)

008033 FT

0040/0000 LENGTH(AH 2857 BK 2754)
0030/2072

WATER RUNOFF
STRUCTURE LENGTH 4 FT
0030/2068 BMSID 35/4022/0030/2068

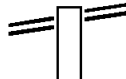
005279 FT 2 0 35043 0 00 0074+89
0030/0000 LENGTH(AH 2754 BK 2636)

002643 FT 2 0 35043 0 00 0048+27
GLENBURN
WEST ABINGTON T
0020/0000 LENGTH(AH 2636 BK 2643)

000000 FT 2 0 35043 0 00 0022+00
NC NORTHUP RD
WILBUR HILL RD
(SR4015 SEG 0040/0000)
MFC BEGIN = E
0010/0000 LENGTH(AH 2643 BK 0000)

EXTRACT DATE: 12/21/2024 ROADWAY MANAGEMENT SYSTEM PAGE NUMBER: 384
PRINT DATE: 12/23/2024 SLD COUNTY/SR - ANNUAL PRINT COUNTY: LACKAWANNA
DIR: B TOTAL LEN: 1.838 MI. DIST: 04-2 SR: 4020
LEFT MUN: DALTON B RIGHT MUN: DALTON B

MAIN ST 009703 FT
(SR4014 SEG 0030/1640) 0040/1967



009703 FT MAIN ST
0040/1967 (SR4014 SEG 0030/1640)

EXTRACT DATE: 12/21/2024 ROADWAY MANAGEMENT SYSTEM PAGE NUMBER: 383
PRINT DATE: 12/23/2024 SLD COUNTY/SR - ANNUAL PRINT COUNTY: LACKAWANNA

DIR: B TOTAL LEN: 1.838 MI. DIST: 04-2 SR: 4020
LEFT MUN: DALTON B RIGHT MUN: DALTON B

		DALTON
	0040/0820	WEST ABINGTON T
007736 FT	007736 FT	2 0 35108 0 00 0052+09
	0040/0000	LENGTH(AH 1967 BK 2255)
005481 FT	005481 FT	2 0 35108 0 00 0029+31
	0030/0000	POND RD (T436) LENGTH(AH 2255 BK 2945)
002536 FT	002536 FT	2 0 35108 0 00 0000+00
	NC SEMINARY RD	
	INTER-BK	ABINGTON RD
		(SR4018 SEG 0020/0155)
		MFC BEGIN = E
002536 FT	0020/0000	LTH AH 002945 BK 000186
	002536 FT	
	7014/0000	LTH AH 000186 BK 002536
	INTER-AHD	ABINGTON RD
	0010/2536	(SR4018 SEG 0020/0000)
		BR TUNKHANNOCK CRK
	0010/2294	STRUCTURE LENGTH 20 FT
		BMSID 35/4020/0010/2294
000000 FT	0010/0263	STANTON TOWN RD
	000000 FT	(T430)
	NC LAKE WINOLA RD	
	INTER-BK	DALTON RD
		(SR2010 SEG 0080/2659)
		MFC BEGIN = D
		BK-WYOMING (65)
	0010/0000	LENGTH(AH 2536 BK 0000)

EXTRACT DATE: 12/21/2024 ROADWAY MANAGEMENT SYSTEM PAGE NUMBER: 382
PRINT DATE: 12/23/2024 SLD COUNTY/SR - ANNUAL PRINT COUNTY: LACKAWANNA

DIR: B TOTAL LEN: 2.537 MI. DIST: 04-2 SR: 4019
LEFT MUN: SOUTH ABINGTON T RIGHT MUN: SOUTH ABINGTON T

	013397 FT		013397 FT		INTER-AHD	MAGGIES RD (T454)	
			0060/2168			FAIRVIEW RD (SR4028 SEG 0030/2345)	
			0060/1466			RAQUELS WY (TWP)	
	011229 FT		011229 FT		2 0 35020 0 00	0114+50	
			0060/0000		SIMRELL RD (SR4023 SEG 0050/0000)		
					LENGTH(AH 2168 BK 1830)		
SADDLE LOOP RD (TWP)	0050/0539 009399 FT		009399 FT		2 0 35020 0 00	0092+91	
			0050/0000		LENGTH(AH 1830 BK 1554)		
WHITEBIRCH RD (TWP)	0040/1255		007845 FT		2 0 35020 0 00	0077+37	
					WILLOW CREEK STRUCTURE LENGTH 14 FT		
			0040/0000		BMSID 35/4019/0040/0000		
VENARD RD (SR4030 SEG 0020/2148)	0030/1817		0030/1544		SR 0081 SB OP ID 35/0081/1945/1212		
			0030/1460		SR 0081 NB OP ID 35/0081/1944/1379		
			0030/1320		WILLOW CREEK STRUCTURE LENGTH 14 FT		
WILLOWBROOK RD (TWP)	0030/1250		0030/0944		BMSID 35/4019/0030/1295		
					ECHO DR (TWP)		
BRIAN DR (TWP)	0030/0780		0030/0692		BEVERLY DR (TWP)		
TO 4019/0030 SH							

DIR: B TOTAL LEN: 2.537 MI. DIST: 04-2 SR: 4019
LEFT MUN: SOUTH ABINGTON T RIGHT MUN: SOUTH ABINGTON T

(CONN)	0030/0424	==			LEACH HILL RD (TWP)
FROM 4019/0030 SH (CONN)	0030/0062 005460 FT	==	==	0030/0261	GRIFFIN POND RD (TWP)
				005460 FT	2 0 35020 0 00 0054+14 FOX RUN CR (TWP)
				5 0030/0000	MFC BEGIN = E LENGTH(AH 2385 BK 2471)
BRIAN DR (TWP)	0020/1780	==			
				0020/1682	FOX RUN CR (TWP)
				0020/0980	BMS EN 35/4019/0020/0731 2 0 35020 0 00 0036+81 P3
				0020/0731	SR 0081 NB BMSBG 35/4019/0020/0731
WILLOWBROOK RD (T513)	0020/0349	==		0020/0198	BMS EN 35/4019/0020/0176 2 0 35020 0 00 0033+51 BR LEGGETTS
	002989 FT			0020/0176 002989 FT	BMSBG 35/4019/0020/0176 2 0 35020 0 00 0030+94 PA TPK (RAMP AB)
				5 0020/0000	OP ID 35/7476/9901/3023 LENGTH(AH 2471 BK 2989)
SUNNYSIDE AV (T429)	0010/1473	==			
	000000 FT			0010/0729	WILLOWBROOK RD (PRDR)
				000000 FT	2 0 35020 0 00 0000+00 NC ED DELLA RD
				5 0010/0000	S ABINGTON RD (SR0407 SEG 0004/0567) MFC BEGIN = D LENGTH(AH 2989 BK 0000)

EXTRACT DATE: 12/21/2024 ROADWAY MANAGEMENT SYSTEM PAGE NUMBER: 380
PRINT DATE: 12/23/2024 SLD COUNTY/SR - ANNUAL PRINT COUNTY: LACKAWANNA

DIR: B TOTAL LEN: 3.062 MI. DIST: 04-2 SR: 4018
LEFT MUN: DALTON B RIGHT MUN: DALTON B

016167 FT

TO 8016/0020 SH
(CONN)
FROM 8016/0010 SH
(CONN)
RAMP A RD
(SR8016 SEG 0010/0298)
RAMP A-1 RD
(SR8016 SEG 0020/0000)
MAIN ST
(SR4014 SEG 0050/3409) 0060/3427

012476 FT

010934 FT

016167 FT
INTER-AHD MAIN ST
(SR0632 SEG 0010/0000)
SR 0006 EB
0060/3691 OP ID 35/0006/0070/1381

INTER-AHD RAMP A-1 RD
0060/3427 (SR8016 SEG 0020/0000)
WEATHERBY ST
0060/3379 (TWP)
THOMPSON ST
0060/3080 (TWP)
MILES ST
0060/2783 (TWP)

012476 FT 2 0 35024 0 00 0125+10
5 0060/0000 LENGTH(AH 3691 BK 1542)

010934 FT 2 0 35024 0 00 0109+11
NC BANK ST
5 0050/0000 LENGTH(AH 1542 BK 3548)
DALTON
0040/3517 WEST ABINGTON T

EXTRACT DATE: 12/21/2024 ROADWAY MANAGEMENT SYSTEM PAGE NUMBER: 379
PRINT DATE: 12/23/2024 SLD COUNTY/SR - ANNUAL PRINT COUNTY: LACKAWANNA

DIR: B TOTAL LEN: 3.062 MI. DIST: 04-2 SR: 4018
LEFT MUN: DALTON B RIGHT MUN: DALTON B

POND RD
(T436)

0040/0826
007386 FT

==

0040/0826 WILBUR HILL RD
(SR4015 SEG 0040/2224)
007386 FT 2 0 35024 0 00 0073+87
LOWER MILL CITY RD
(SR4013 SEG 0040/2048)
5 0040/0000 LENGTH(AH 3548 BK 3333)

004053 FT

==

0030/0012 BMSEN 35/4018/0030/0000
004053 FT 2 0 35024 0 00 0040+12
BR TUNKHANNOCK CREEK
BMSBG 35/4018/0030/0000
5 0030/0000 LENGTH(AH 3333 BK 1899)

SEMINARY RD
(SR4020 SEG 0020/0000)

0020/0155
002154 FT

==

002154 FT 2 0 35024 0 00 0020+49
LAKE WINOLA RD
(SR4020 SEG 0010/2536)
MFC BEGIN = D
5 0020/0000 LENGTH(AH 1899 BK 2154)

000000 FT

==

000000 FT 2 0 35024 0 00 0000+00
NC ABINGTON RD
INTER-BK LAKE WINOLA RD
(SR2014 SEG 0010/0000)
MFC BEGIN = E
BK-WYOMING (65)
5 0010/0000 LENGTH(AH 2154 BK 0000)

EXTRACT DATE: 12/21/2024 ROADWAY MANAGEMENT SYSTEM PAGE NUMBER: 378
PRINT DATE: 12/23/2024 SLD COUNTY/SR - ANNUAL PRINT COUNTY: LACKAWANNA

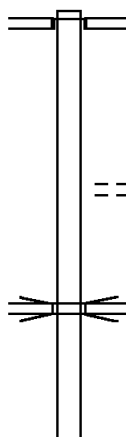
DIR: B TOTAL LEN: 2.663 MI. DIST: 04-2 SR: 4017
LEFT MUN: GLENBURN T RIGHT MUN: GLENBURN T

014061 FT

014061 FT
INTER-AHD OLD STATE RD
(SR4011 SEG 0030/2675)
G A R HW
0050/2939 (SR0006 SEG 0110/0000)

011122 FT

0050/0869 SUNSET AV
(T570)
011122 FT 2 0 35053 0 00 0111+64
SR 4022
OP ID 35/4022/0050/0447
5 0050/0000 LENGTH(AH 2939 BK 2733)



EXTRACT DATE: 12/21/2024 ROADWAY MANAGEMENT SYSTEM PAGE NUMBER: 377
PRINT DATE: 12/23/2024 SLD COUNTY/SR - ANNUAL PRINT COUNTY: LACKAWANNA

DIR: B TOTAL LEN: 2.663 MI. DIST: 04-2 SR: 4017
LEFT MUN: GLENBURN T RIGHT MUN: GLENBURN T

FORDS POND RD
(T392)

008389 FT

0030/2817

005472 FT

002930 FT

000000 FT

008389 FT 2 0 35053 0 00 0083+23
UNKNOWN STREAM
STRUCTURE LENGTH 6 FT
BMSID 35/4017/0040/0000
LENGTH(AH 2733 BK 2917)

5 0040/0000

0030/0968 HIGHOVER FARM DR
(PRDR)

005472 FT 2 0 35053 0 00 0055+55
5 0030/0000 LENGTH(AH 2917 BK 2542)

0020/1675 POND RUN RD
(PRDR)

002930 FT 2 0 35053 0 00 0029+61
GRAVEL POND RD
(TWP)
5 0020/0000 LENGTH(AH 2542 BK 2930)

0010/2151 GLENBURN
NEWTON T

0010/0808 GROVE ST
(T393)
0010/0476 BMSSEN 35/4017/0010/0464
2 0 35053 0 00 0004+74

0010/0464 BR FALLS CRK
BMSBG 35/4017/0010/0464
000000 FT 2 0 35053 0 00 0000+00
NC GRAVEL POND RD

0010/0000 WINOLA RD
(SRO307 SEG 0360/0000)
MFC BEGIN = D
5 0010/0000 LENGTH(AH 2930 BK 0000)

EXTRACT DATE: 12/21/2024 ROADWAY MANAGEMENT SYSTEM PAGE NUMBER: 376
 PRINT DATE: 12/23/2024 SLD COUNTY/SR - ANNUAL PRINT COUNTY: LACKAWANNA
 DIR: B TOTAL LEN: .846 MI. DIST: 04-2 SR: 4016
 LEFT MUN: LA PLUME T RIGHT MUN: LA PLUME T

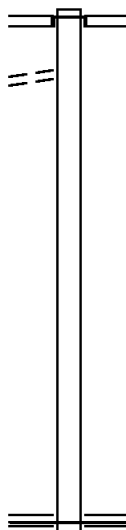
COLLEGE RD
 (T347)

004469 FT

0020/2434

001756 FT

000000 FT



004469 FT
 INTER-AHD LAPLUME RD
 (SR0438 SEG 0010/0000)
 0020/2713 (SR0006 SEG 0031/0685)
 G A R HW

001756 FT 2 0 35056 0 00 0050+25
 0020/0000 LENGTH(AH 2713 BK 1756)

000000 FT 2 0 35056 0 00 0033+08
 NC LA PLUME RD
 HICKORY RIDGE RD
 (SR4014 SEG 0020/0000)
 MFC BEGIN = D
 0010/0000 LENGTH(AH 1756 BK 0000)

EXTRACT DATE: 12/21/2024 ROADWAY MANAGEMENT SYSTEM PAGE NUMBER: 375
PRINT DATE: 12/23/2024 SLD COUNTY/SR - ANNUAL PRINT COUNTY: LACKAWANNA

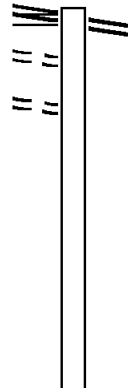
DIR: B TOTAL LEN: 1.754 MI. DIST: 04-2 SR: 4015
LEFT MUN: WEST ABINGTON T RIGHT MUN: WEST ABINGTON T

	009263 FT		009263 FT		INTER-AHD POND RD (T436) W ABINGTON RD (SR4018 SEG 0040/0826)
			0040/2224		
	007039 FT		007039 FT	2 0 35043 0 00 0022+00	
				NORTHROP HILL RD	
LOCUST DR (T407)			0040/0000	(SR4022 SEG 0010/0000)	
	0030/2572	==		LENGTH(AH 2224 BK 2607)	
	004432 FT		004432 FT	2 0 35105 0 00 0044+51	
			0030/0000	LENGTH(AH 2607 BK 3002)	
2 0 35105 0 00 0014+32	001430 FT		001430 FT		
BEECH HILL RD (T405)			0020/0000	LENGTH(AH 3002 BK 1430)	
		==			
	000000 FT		000000 FT	2 0 35105 0 00 0000+00	
			INTER-BK	NC WILBUR HILL RD DICKINSON RD (SR2025 SEG 0030/2914)	
				MFC BEGIN = E	
				BK-WYOMING (65)	
			0010/0000	LENGTH(AH 1430 BK 0000)	

EXTRACT DATE: 12/21/2024 ROADWAY MANAGEMENT SYSTEM PAGE NUMBER: 374
PRINT DATE: 12/23/2024 SLD COUNTY/SR - ANNUAL PRINT COUNTY: LACKAWANNA
DIR: B TOTAL LEN: 2.693 MI. DIST: 04-2 SR: 4014
LEFT MUN: DALTON B RIGHT MUN: DALTON B

ABINGTON RD 014218 FT
(SR4018 SEG 0060/3427) 0050/3409
TO 8016/0020 SH
(CONN) 0050/3332
FROM 8016/0010 SH
(CONN) 0050/3322

010809 FT



014218 FT
0050/3409
RAMP A-1 RD
(SR8016 SEG 0020/0000)
RAMP A RD
(SR8016 SEG 0010/0298)
BANK ST
(SR4018 SEG 0060/3427)

010809 FT 2 0 35058 0 00 0074+47

EXTRACT DATE: 12/21/2024 ROADWAY MANAGEMENT SYSTEM PAGE NUMBER: 373
PRINT DATE: 12/23/2024 SLD COUNTY/SR - ANNUAL PRINT COUNTY: LACKAWANNA

DIR: B TOTAL LEN: 2.693 MI. DIST: 04-2 SR: 4014
LEFT MUN: DALTON B RIGHT MUN: DALTON B

BROOKSIDE RD
(BORO)

0040/0553
008154 FT

==

0050/0000 LENGTH(AH 3409 BK 2655)

008154 FT 2 0 35058 0 00 0047+65
0040/0000 LENGTH(AH 2655 BK 2316)

0030/1640 SEMINARY RD
(SR4020 SEG 0040/1967)

005838 FT

005838 FT 2 0 35058 0 00 0025+30
NC W MAIN ST

0030/0000 DALTON
LA PLUME T
LENGTH(AH 2316 BK 2530)

2 0 35058 0 00 0000+00 003308 FT
LA PLUME RD
(SR4016 SEG 0010/0000) 0020/0000

003308 FT

0020/0000 LENGTH(AH 2530 BK 3308)

000000 FT

0010/0681 LA PLUME
WEST ABINGTON T

000000 FT 2 0 35056 0 00 0000+00
NC HICKORY RIDGE RD

INTER-BK RIVERSIDE DR
(SR2033 SEG 0010/0000)

MFC BEGIN = D
BK-WYOMING (65)
0010/0000 LENGTH(AH 3308 BK 0000)

EXTRACT DATE: 12/21/2024 ROADWAY MANAGEMENT SYSTEM PAGE NUMBER: 372
PRINT DATE: 12/23/2024 SLD COUNTY/SR - ANNUAL PRINT COUNTY: LACKAWANNA

DIR: B TOTAL LEN: 1.687 MI. DIST: 04-2 SR: 4013
LEFT MUN: WEST ABINGTON T RIGHT MUN: WEST ABINGTON T

008909 FT	008909 FT W ABINGTON RD 0040/2048 (SR4018 SEG 0040/0000)
2 0 35025 0 00 0068+60 006861 FT LOCUST DR (T407)	0040/0160 LOCUST DR 006861 FT (T407)
0040/0000	0040/0000 LENGTH(AH 2048 BK 2515)
004346 FT	004346 FT 2 0 35025 0 00 0043+65 0030/0000 LENGTH(AH 2515 BK 2067)
002279 FT	002279 FT 2 0 35025 0 00 0023+00 BEECH HILL RD (T405)
0020/0000	0020/0000 LENGTH(AH 2067 BK 2279)
000000 FT	000000 FT 2 0 35025 0 00 0000+00 NC LOWER MILL CITY RD INTER-BK LOWER RD (SR2021 SEG 0080/2464) MFC BEGIN = D BK-WYOMING (65)
0010/0000	0010/0000 LENGTH(AH 2279 BK 0000)

EXTRACT DATE: 12/21/2024 ROADWAY MANAGEMENT SYSTEM PAGE NUMBER: 371
PRINT DATE: 12/23/2024 SLD COUNTY/SR - ANNUAL PRINT COUNTY: LACKAWANNA

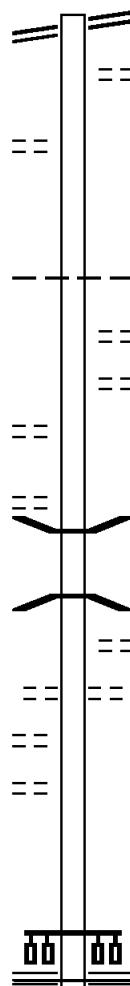
DIR: B TOTAL LEN: 1.244 MI. DIST: 04-2 SR: 4012
LEFT MUN: WAVERLY T RIGHT MUN: WAVERLY T

CLINTON ST 006566 FT
(SR0632 SEG 0060/1252) 0030/1519

FAIRINGTON LN
(TWP) 0030/0384
005047 FT

FOREST GLEN RD
(TWP) 0020/0504
2 0 35083 0 00 0025+00 002562 FT
WYNDWOOD RD
(T580) 0020/0000

PINE TREE DR
(T396) 0010/1182
GIDEON LN
(T563) 0010/0637
000000 FT



006566 FT CLINTON ST
0030/1519 (SR0632 SEG 0060/1252)
0030/1156 SCHOOL ST
(T429)

005047 FT 2 0 35083 0 00 0050+51
0030/0000 LENGTH(AH 1519 BK 2485)

0020/1355 WAVERLY
0020/1100 GLENBURN T
SUMMERFIELD DR
(TWP)
0020/0742 WINDEMERE CIR
(TWP)

002562 FT
0020/0000 LENGTH(AH 2485 BK 2562)
0010/2455 BMS EN 35/4012/0010/2395
2 0 35083 0 00 0023+95
NORFOLK SOUTHERN RAI RR
0010/2395 BMSBG 35/4012/0010/2395
WHITE BIRCH LN
(T588)
0010/2174 WATERFORD RD
0010/1719 (T565)

000000 FT 2 0 35083 0 00 0000+00
NC WAVERLY RD
ACKERLY RD
(SR4010 SEG 0010/0073)

0010/0000 MFC BEGIN = E
LENGTH(AH 2562 BK 0000)

EXTRACT DATE: 12/21/2024 ROADWAY MANAGEMENT SYSTEM PAGE NUMBER: 370
PRINT DATE: 12/23/2024 SLD COUNTY/SR - ANNUAL PRINT COUNTY: LACKAWANNA

DIR: B TOTAL LEN: 3.650 MI. DIST: 04-2 SR: 4011
LEFT MUN: DALTON B RIGHT MUN: DALTON B

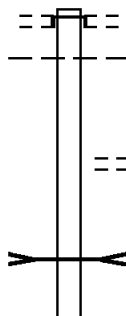
019270 FT

019270 FT
INTER-AHD TURNPIKE RD
(T466)
0070/2286 MAPLE ST
(BORO)
0070/1962 LA PLUME
DALTON B

0070/0772 SHOEMAKER RD
(BORO)

OT LILLY LK
STRUCTURE LENGTH 12 FT
0070/0122 BMSID 35/4011/0070/0122
016984 FT 1 1 00309 0 00 0058+37
BENTON RD

016984 FT



EXTRACT DATE: 12/21/2024 ROADWAY MANAGEMENT SYSTEM PAGE NUMBER: 369
PRINT DATE: 12/23/2024 SLD COUNTY/SR - ANNUAL PRINT COUNTY: LACKAWANNA

DIR: B TOTAL LEN: 3.650 MI. DIST: 04-2 SR: 4011
LEFT MUN: DALTON B RIGHT MUN: DALTON B

MAIN ST
(SR0632 SEG 0030/0000) 0050/2156

013612 FT

011220 FT

==
S 0070/0000 (BORO)
LENGTH(AH 2286 BK 3372)

==
0060/0826 FULLER RD
(BORO)
==
0060/0568 ORCHARD ST
(BORO)
==
0060/0173 CHURCH ST
(BORO)
013612 FT 1 1 00309 0 00 0024+58
T S B TNK CK
STRUCTURE LENGTH 14 FT
BMSID 35/4011/0060/0000
S 0060/0000 LENGTH(AH 3372 BK 2392)
MAIN ST
0050/2156 (SR0632 SEG 0030/0000)

LILY LAKE ST
(BORO)
PROSPECT ST
(BORO)
0050/1491

0050/0044 BMSID 35/4011/0050/0000
011220 FT 1 1 00309 0 00 0000+76
ACKERLY CREEK
BMSBG 35/4011/0050/0000
S 0050/0000 LENGTH(AH 2392 BK 3856)
DALTON
0040/3522 GLENBURN T

0040/2771 BMSID 35/4011/0040/2493
1 1 00308 0 01 0095+75
ACKERLEY CR
0040/2754 BMSBG 35/4011/0040/2493

CHURCH HILL RD

EXTRACT DATE: 12/21/2024 ROADWAY MANAGEMENT SYSTEM PAGE NUMBER: 368
PRINT DATE: 12/23/2024 SLD COUNTY/SR - ANNUAL PRINT COUNTY: LACKAWANNA

DIR: B TOTAL LEN: 3.650 MI.
LEFT MUN: GLENBURN T

DIST: 04-2 SR: 4011
RIGHT MUN: GLENBURN T

1 1 00308 0 01 0071+53 007364 FT
G A R HW
(SR0006 SEG 0101/0305) 0040/0000
007364 FT
GRAVEL POND RD
(SR4017 SEG 0050/2939)
G A R HW
(SR0006 SEG 0111/0000) 0030/2675

004689 FT

KITTLE ST
(T569)

0020/0952

002020 FT

1 1 00005 0 00 0000+00 000000 FT
STATE ST
(SR0006 SEG 0140/1125)
GRAVEL POND RD
(TWP) 0010/0000

0040/0336 (SR4008 SEG 0010/0088)
NC TURNPIKE RD
INTER-BK G A R HW
007364 FT (SR0006 SEG 0101/0305)
MFC BEGIN = E
0040/0000 LTH AH 003856 BK 000100
007364 FT
7034/0000 LTH AH 000100 BK 002675
INTER-AHD G A R HW
0030/2675 (SR0006 SEG 0110/0000)

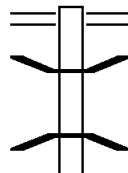
0030/0015 BMSBN 35/4011/0030/0000
004689 FT 1 1 00308 0 00 0024+00
OT GLENBN PD
BMSBG 35/4011/0030/0000
0030/0000 LENGTH(AH 2675 BK 2669)

0020/0749 GLENBURN
WAVERLY T
002020 FT 1 1 00308 0 00 0000+00
WAVERLY
SOUTH ABINGTON T
0020/0000 LENGTH(AH 2669 BK 2020)
0010/1553 BMSBN 35/4011/0010/1776
1 1 00005 0 00 0000+00
RUN OFF
0010/1544 BMSBG 35/4011/0010/1776

0010/0143 SOUTH ABINGTON
CLARKS SUMMIT B
NC OLD STATE RD
STATE ST
(SR0006 SEG 0140/1125)
MFC BEGIN = D
0010/0000 LENGTH(AH 2020 BK 0000)

EXTRACT DATE: 12/21/2024 ROADWAY MANAGEMENT SYSTEM PAGE NUMBER: 367
PRINT DATE: 12/23/2024 SLD COUNTY/SR - ANNUAL PRINT COUNTY: LACKAWANNA
DIR: B TOTAL LEN: 1.674 MI. DIST: 04-2 SR: 4010
LEFT MUN: WAVERLY T RIGHT MUN: WAVERLY T

008837 FT



008837 FT ABINGTON RD
0030/3273 (SR0407 SEG 0040/0972)
0030/2407 BMS EN 35/4010/0030/2395
2 0 35022 0 01 0077+20
BR ACKERLY
0030/2395 BMSBG 35/4010/0030/2395

EXTRACT DATE: 12/21/2024 ROADWAY MANAGEMENT SYSTEM PAGE NUMBER: 366
PRINT DATE: 12/23/2024 SLD COUNTY/SR - ANNUAL PRINT COUNTY: LACKAWANNA

DIR: B TOTAL LEN: 1.674 MI. DIST: 04-2 SR: 4010
LEFT MUN: WAVERLY T RIGHT MUN: WAVERLY T

OAKFORD GLEN RD
(PRDR)

0030/1640

==

005564 FT

005564 FT 2 0 35022 0 00 0054+08

NC OAKFORD RD
DRAINAGE
STRUCTURE LENGTH 6 FT
BMSID 35/4010/0030/0000
GLENBURN RD
(T458)

0030/0000 LENGTH(AH 3273 BK 2607)

==

==

0020/1613 DELAWARE AND HUDSON RAIL
OVERPASS IS RR X-ING

==

0020/0567 WAVERLY
GLENBURN T

0020/0501 ARCH AV

(T574)
JENNINGS RD

0020/0306 (T584)

0020/0145 BMSID 35/4010/0020/0100

2 0 35022 0 00 0029+49

ACKERLY CREEK

0020/0097 BMSBG 35/4010/0020/0100

002957 FT

==

0020/0000 LENGTH(AH 2607 BK 2957)

2 0 35022 0 00 0029+49 002957 FT
WATERFORD RD
(T565)

0020/0000

WAVERLY RD
(SR4012 SEG 0010/0000) 0010/0073
000000 FT

==

0010/0073 2 0 35022 0 00 0000+00

000000 FT NC ACKERLY RD

G A R HW

(SR0006 SEG 0100/1720)

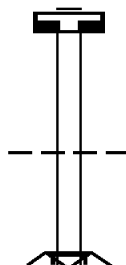
==

0010/0000 MFC BEGIN = E
LENGTH(AH 2957 BK 0000)

EXTRACT DATE: 12/21/2024 ROADWAY MANAGEMENT SYSTEM PAGE NUMBER: 365
PRINT DATE: 12/23/2024 SLD COUNTY/SR - ANNUAL PRINT COUNTY: LACKAWANNA

DIR: B TOTAL LEN: 3.330 MI. DIST: 04-2 SR: 4009
LEFT MUN: LA PLUME T RIGHT MUN: LA PLUME T

017582 FT



017582 FT
7084/0000 LENGTH(AH 1575 BK 3549)

0070/2028 LA PLUME
NORTH ABINGTON T
ROAD CLOSED AHEAD
ROAD CLOSED AHEAD
INTER-AHD SUNSET RD
0070/1543 (PRDR)

014033 FT

014033 FT 2 0 35071 0 00 0140+00
5 0070/0000 LENGTH(AH 3549 BK 2299)

011734 FT

011734 FT 2 0 35071 0 00 0117+53
NC SUNSET RD

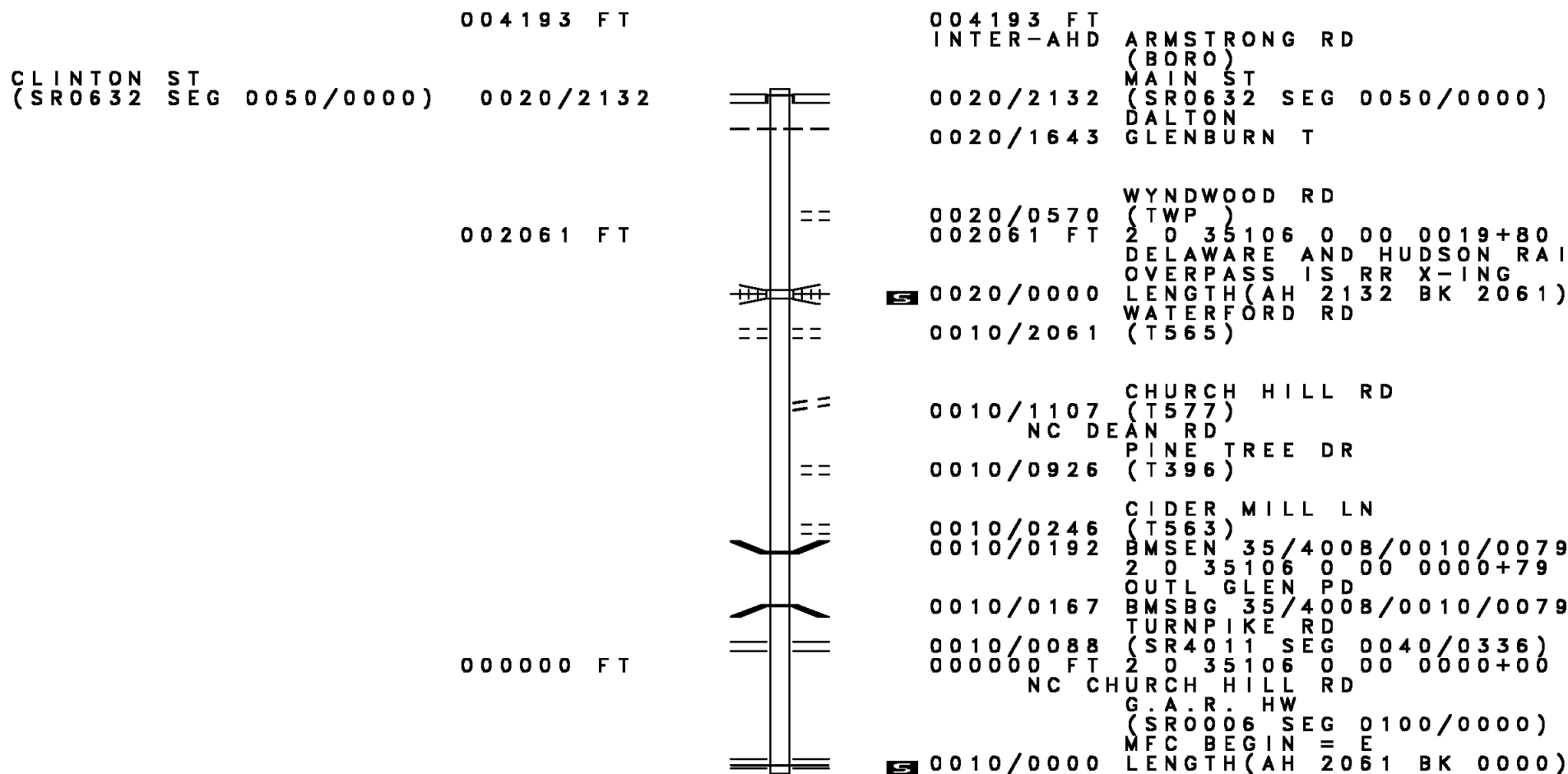
BENTON RD
(TWP)
5 0060/0000 LENGTH(AH 2299 BK 2328)

EXTRACT DATE: 12/21/2024 ROADWAY MANAGEMENT SYSTEM PAGE NUMBER: 364
PRINT DATE: 12/23/2024 SLD COUNTY/SR - ANNUAL PRINT COUNTY: LACKAWANNA

DIR: B TOTAL LEN: 3.330 MI. DIST: 04-2 SR: 4009
LEFT MUN: NORTH ABINGTON T RIGHT MUN: NORTH ABINGTON T

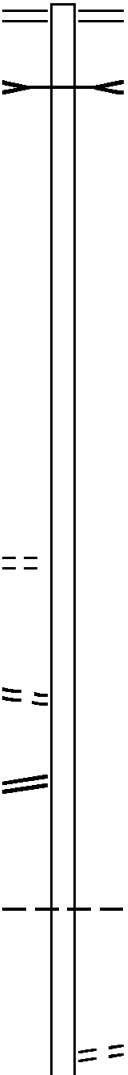
	009406 FT		009406 FT	2 0 35071 0 00 0094+00
FULLER RD				PRIVATE RD
(PRDR)	0050/0000	==	==	(PRDR)
			5	0050/0000 LENGTH(AH 2328 BK 1879)
	007527 FT			
			5	007527 FT 2 0 35071 0 00 0075+20
				0040/0000 LENGTH(AH 1879 BK 2576)
2 0 35071 0 00 0050+05	004951 FT			
PRIVATE RD				
(PRDR)	0030/0000	==	5	004951 FT
				0030/0000 LENGTH(AH 2576 BK 2451)
PRIVATE DR				
(PRDR)	0020/1412	==		0020/1418 NORTH ABINGTON
				WAVERLY T
	002500 FT			
			5	002500 FT 2 0 35071 0 00 0025+00
				0020/0000 LENGTH(AH 2451 BK 2500)
	000000 FT			
				000000 FT 2 0 35071 0 00 0000+00
				NC LI LLY LAKE RD
				MAIN ST
				(SR0407 SEG 0070/0000)
				MFC BEGIN = E
			5	0010/0000 LENGTH(AH 2500 BK 0000)

EXTRACT DATE: 12/21/2024 ROADWAY MANAGEMENT SYSTEM PAGE NUMBER: 363
PRINT DATE: 12/23/2024 SLD COUNTY/SR - ANNUAL PRINT COUNTY: LACKAWANNA
DIR: B TOTAL LEN: .794 MI. DIST: 04-2 SR: 4008
LEFT MUN: DALTON B RIGHT MUN: DALTON B



EXTRACT DATE: 12/21/2024 ROADWAY MANAGEMENT SYSTEM PAGE NUMBER: 362
PRINT DATE: 12/23/2024 SLD COUNTY/SR - ANNUAL PRINT COUNTY: LACKAWANNA

DIR: B TOTAL LEN: 3.894 MI. DIST: 04-2 SR: 4007
LEFT MUN: NORTH ABINGTON T RIGHT MUN: NORTH ABINGTON T

020562 FT		020562 FT KENNEDY RD 0080/2481 (SR0524 SEG 0050/2521) KENNEDY CRK STRUCTURE LENGTH 24 FT 0080/2299 BMSID 35/4007/0080/2299
018081 FT		018081 FT 2 0 35032 0 00 0080+68 S 0080/0000 LENGTH(AH 2481 BK 2533)
015548 FT		015548 FT 2 0 35032 0 00 0054+83 S 0070/0000 LENGTH(AH 2533 BK 2466)
COMEGYS RD (TWP)	0060/1794 ==	
DECKER RD (T472)	0060/0294 == 013082 FT	
CRAIG RD (SR4006 SEG 0010/2967)	0060/0000 ==	013082 FT 2 0 35032 0 00 0029+26 NC CRAIG RD S 0060/0000 LENGTH(AH 2466 BK 2708)
		0050/1020 NORTH ABINGTON WAVERLY T
010374 FT		010374 FT 2 0 35059 0 00 0105+70 STONE RD (T433) S 0050/0000 LENGTH(AH 2708 BK 1424)

EXTRACT DATE: 12/21/2024 ROADWAY MANAGEMENT SYSTEM PAGE NUMBER: 361
PRINT DATE: 12/23/2024 SLD COUNTY/SR - ANNUAL PRINT COUNTY: LACKAWANNA

DIR: B TOTAL LEN: 3.894 MI. DIST: 04-2 SR: 4007
LEFT MUN: WAVERLY T RIGHT MUN: WAVERLY T

008950 FT

008950 FT 2 0 35059 0 00 0089+66
5 0040/0000 LENGTH(AH 1424 BK 2291)

006659 FT

006659 FT 2 0 35059 0 00 0066+75
CARBONDALE RD
5 0030/0000 (SR0632 SEG 0080/0000)
LENGTH(AH 2291 BK 3269)

0020/1457 BMS EN 35/4007/0020/1446
2 0 35059 0 00 0048+36
ACKERLEY CRK
0020/1446 BMSBG 35/4007/0020/1446

003390 FT

003390 FT 2 0 35059 0 00 0033+95
STEVENSON RD
5 0020/0000 (T444)
LENGTH(AH 3269 BK 3390)

VICTORIA LN
(TWP)

0010/0854

0010/0527 BMS EN 35/4007/0010/0517
2 0 35059 0 00 0005+19
BR ACKERY CR
0010/0517 BMSBG 35/4007/0010/0517
000000 FT 2 0 35059 0 00 0000+00
NC MI LLER RD

000000 FT

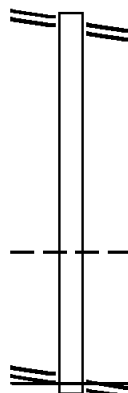
ABINGTON RD
(SR0407 SEG 0030/1732)
MFC BEGIN = E
5 0010/0000 LENGTH(AH 3390 BK 0000)

EXTRACT DATE: 12/21/2024 ROADWAY MANAGEMENT SYSTEM PAGE NUMBER: 360
PRINT DATE: 12/23/2024 SLD COUNTY/SR - ANNUAL PRINT COUNTY: LACKAWANNA

DIR: B TOTAL LEN: .562 MI. DIST: 04-2 SR: 4006
LEFT MUN: NORTH ABINGTON T RIGHT MUN: NORTH ABINGTON T

MILLER RD 002967 FT
(SR4007 SEG 0060/0000) 0010/2967

2 0 35032 0 00 0000+00 000000 FT
ABINGTON RD
(SR0407 SEG 0080/0000) 0010/0000



002967 FT MILLER RD
0010/2967 (SR4007 SEG 0060/0000)

0010/0047 NORTH ABINGTON
NC CRAIG RD WAVERLY T
000000 FT ABINGTON RD
(SR0407 SEG 0080/0000)
MFC BEGIN = E
0010/0000 LENGTH(AH 2967 BK 0000)

EXTRACT DATE: 12/21/2024 ROADWAY MANAGEMENT SYSTEM PAGE NUMBER: 359
PRINT DATE: 12/23/2024 SLD COUNTY/SR - ANNUAL PRINT COUNTY: LACKAWANNA

DIR: B TOTAL LEN: 3.008 MI. DIST: 04-2 SR: 4005
LEFT MUN: BENTON T RIGHT MUN: BENTON T

	015884 FT		015884 FT		
			INTER-AHD	HOLLY RD	
BENTON RD				(T551)	
(SR0107 SEG 0030/0000)	0070/0380			BENTON RD	
	015504 FT			(SR0107 SEG 0030/0000)	
				2 0 35026 1 00 0000+00	
			S 0070/0000	LENGTH(AH 0380 BK 3081)	
				WINDFALL DR	
				(PRDR)	
				COVEY DR	
				(PRDR)	
	012423 FT			012423 FT	2 0 35026 0 00 0123+56
			S 0060/0000	LENGTH(AH 3081 BK 2281)	
	010142 FT			010142 FT	2 0 35026 0 00 0100+75
				CLARKSON RD	
				(SR4004 SEG 0010/0000)	
			S 0050/0000	LENGTH(AH 2281 BK 2344)	

EXTRACT DATE: 12/21/2024 ROADWAY MANAGEMENT SYSTEM PAGE NUMBER: 358
PRINT DATE: 12/23/2024 SLD COUNTY/SR - ANNUAL PRINT COUNTY: LACKAWANNA

DIR: B TOTAL LEN: 3.008 MI. DIST: 04-2 SR: 4005
LEFT MUN: BENTON T RIGHT MUN: BENTON T

LC FOR WINDSOCK LN
(CONN)
WINDSOCK LN
(TWP)

0040/0907

0040/0784

2 0 35026 0 00 0077+00 007798 FT
GARDNER RD
(T495)

0040/0000

007798 FT

0040/0000 LENGTH(AH 2344 BK 2899)

004899 FT

0030/0227 WATER RUNOFF
STRUCTURE LENGTH 4 FT
BMSID 35/4005/0030/0227
NEWCOMB RD
(T493)
0030/0181
0030/0129 BMSID 35/4005/0030/0000
004899 FT 2 0 35026 0 00 0050+25
NORFOLK SOUTHERN RAIL RR
BMSBG 35/4005/0030/0000
0030/0000 LENGTH(AH 2899 BK 2394)

002505 FT

002505 FT 2 0 35026 0 00 0025+04
0020/0000 LENGTH(AH 2394 BK 2505)

000000 FT

0010/1248 OVERBROOK RD
(T470)

000000 FT 2 0 35026 0 00 0000+00
NC SEAMANS RD
INTER-BK SEAMANS RD
(SR1033 SEG 0020/2150)
MFC BEGIN = D
BK-WYOMING (65)
0010/0000 LENGTH(AH 2505 BK 0000)

EXTRACT DATE: 12/21/2024 ROADWAY MANAGEMENT SYSTEM PAGE NUMBER: 357
PRINT DATE: 12/23/2024 SLD COUNTY/SR - ANNUAL PRINT COUNTY: LACKAWANNA

DIR: B TOTAL LEN: 2.075 MI. DIST: 04-2 SR: 4004
LEFT MUN: BENTON T RIGHT MUN: BENTON T

010958 FT

010958 FT GREAT BEND PHILA TP
0040/3021 (SR0407 SEG 0160/0000)

==

0040/1813 DAVISON RD
(T557)

007937 FT

007937 FT 2 0 35096 0 00 0079+73
S 0040/0000 LENGTH(AH 3021 BK 2459)

005478 FT

005478 FT 2 0 35096 0 00 0053+97
S 0030/0000 LENGTH(AH 2459 BK 2097)

003381 FT

==

003381 FT 2 0 35096 0 00 0033+00
STANTON RD
(T538)
S 0020/0000 LENGTH(AH 2097 BK 3381)

000000 FT

000000 FT 2 0 35096 0 00 0000+00
NC CL ARKSON RD
SEAMANS RD
(SR4005 SEG 0050/0000)
MFC BEGIN = E
S 0010/0000 LENGTH(AH 3381 BK 0000)

EXTRACT DATE: 12/21/2024 ROADWAY MANAGEMENT SYSTEM PAGE NUMBER: 356
PRINT DATE: 12/23/2024 SLD COUNTY/SR - ANNUAL PRINT COUNTY: LACKAWANNA

DIR: B TOTAL LEN: 3.550 MI. DIST: 04-2 SR: 4003
LEFT MUN: BENTON T RIGHT MUN: BENTON T

018746 FT

018746 FT
INTER-AHD BENTON RD
(SR0107 SEG 0100/0000)
BENTON RD
0070/3532 (SR0107 SEG 0100/0000)
TO 0107/0100 SH
0070/3389 (CONN)

1 0 00322 0 00 0550+76 015214 FT
STATES RD
(T553)
COLVIN RD
(T476)
0070/0000
0060/3413

WARREN DR
(PRDR)
0060/2134

011775 FT

015214 FT WHITES DR
(SR1015 SEG 0010/0000)
0070/0000 LENGTH(AH 3532 BK 3439)

011775 FT 1 0 00322 0 00 0516+08
0060/0000 LENGTH(AH 3439 BK 2033)

1 0 00322 0 00 0496+00 009742 FT
WALLSVILLE RD
(SR0438 SEG 0140/0000)
0050/0000
009742 FT

0050/0284 FRANKLIN VALLEY RD
(T445)
009742 FT RDAN HOLLOW RD
INTER-BK WALLSVILLE RD
(SR0438 SEG 0140/0000)
0050/0000 LTH AH 002033 BK 000100
009742 FT
7044/0000 LTH AH 000100 BK 001705
INTER-AHD MONTDALE RD
(SR0438 SEG 0140/0617)
MONTDALE RD

EXTRACT DATE: 12/21/2024 ROADWAY MANAGEMENT SYSTEM PAGE NUMBER: 355
PRINT DATE: 12/23/2024 SLD COUNTY/SR - ANNUAL PRINT COUNTY: LACKAWANNA

DIR: B TOTAL LEN: 3.550 MI. DIST: 04-2 SR: 4003
LEFT MUN: SCOTT T RIGHT MUN: SCOTT T

2 0 35033 0 00 0000+00 000000 FT
KENNEDY CIRCLE RD
(SR0524 SEG 0050/1051) 0010/0000

0040/1705 (SR0438 SEG 0140/0617)
0040/1328 SCOTT T
BMSSEN 35/4003/0040/1283
2 0 35033 0 00 0094+87
S BR TUNK CK
0040/1283 BMSBG 35/4003/0040/1283

0040/0054 STOCKPILE # 07
(GOVT)
0040/0018 BMSSEN 35/4003/0040/0000
008037 FT 2 0 35033 0 00 0081+77
TRIB S BR TUNKHANNOCK C
BMSBG 35/4003/0040/0000
5 0040/0000 LENGTH(AH 1705 BK 3109)

004928 FT 2 0 35033 0 00 0050+02
SCOTT
5 0030/0000 NORTH ABINGTON T
LENGTH(AH 3109 BK 2501)

002427 FT 2 0 35033 0 00 0025+01
5 0020/0000 LENGTH(AH 2501 BK 2427)

NC MANNING RD
KENNEDY CIRCLE RD
000000 FT (SR0524 SEG 0050/1051)
MFC BEGIN = E
5 0010/0000 LENGTH(AH 2427 BK 0000)

EXTRACT DATE: 12/21/2024 ROADWAY MANAGEMENT SYSTEM PAGE NUMBER: 354
PRINT DATE: 12/23/2024 SLD COUNTY/SR - ANNUAL PRINT COUNTY: LACKAWANNA

DIR: B TOTAL LEN: 1.744 MI. DIST: 04-2 SR: 4002
LEFT MUN: BENTON T RIGHT MUN: BENTON T

BENTON RD
(SR0107 SEG 0050/0000) 009206 FT
0030/3442

009206 FT BENTON RD
0030/3442 (SR0107 SEG 0050/0000)

005764 FT

005764 FT 2 0 35027 1 00 0000+00

BAYLORS LAKE RD
(T561)

0020/3034

0030/0000 LENGTH(AH 3442 BK 3263)
0020/3101 BMSEN 35/4002/0020/3094
2 0 35027 0 00 0025+08
OUTLET BAYLORS POND
0020/3094 BMSBG 35/4002/0020/3094

002501 FT

002501 FT 2 0 35027 0 00 0025+08
0020/0000 LENGTH(AH 3263 BK 2501)

000000 FT

000000 FT 2 0 35027 0 00 0000+00
NC FARNHAM RD
INTER-BK SR 1031 SH
(SR1031 SEG 0010/0000)
MFC BEGIN = E
BK-WYOMING (65)
0010/0000 LENGTH(AH 2501 BK 0000)

EXTRACT DATE: 12/21/2024 ROADWAY MANAGEMENT SYSTEM PAGE NUMBER: 353
PRINT DATE: 12/23/2024 SLD COUNTY/SR - ANNUAL PRINT COUNTY: LACKAWANNA

DIR: B TOTAL LEN: 3.163 MI. DIST: 04-2 SR: 4001
LEFT MUN: BENTON T RIGHT MUN: BENTON T

016700 FT

016700 FT
INTER-AHD ROCK CREEK RD
0060/1771 (T506)

014929 FT

014929 FT 2 0 35029 0 00 0149+70
FINN RD
(T507)

5 0060/0000 LENGTH(AH 1771 BK 2990)

TRHANDSOMELK
STRUCTURE LENGTH 6 FT
0050/1951 BMSID 35/4001/0050/1805

011939 FT

011939 FT 2 0 35029 0 00 0119+70
GUMAER RD
(T505)

5 0050/0000 LENGTH(AH 2990 BK 2957)

EXTRACT DATE: 12/21/2024 ROADWAY MANAGEMENT SYSTEM PAGE NUMBER: 352
PRINT DATE: 12/23/2024 SLD COUNTY/SR - ANNUAL PRINT COUNTY: LACKAWANNA

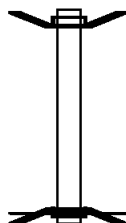
DIR: B TOTAL LEN: 3.163 MI. DIST: 04-2 SR: 4001
LEFT MUN: BENTON T RIGHT MUN: BENTON T

	==	0040/0918	KENNEDY DR (PRDR)	
008982 FT		008982 FT	2 0 35029 0 00 0089+99	
		5 0040/0000	LENGTH(AH 2957 BK 2899)	
006083 FT		006083 FT	2 0 35029 0 00 0061+00	
			AMASA RD (T503)	
	==	5 0030/0000	LENGTH(AH 2899 BK 3083)	
003000 FT		003000 FT	2 0 35029 0 00 0029+98	
		5 0020/0000	LENGTH(AH 3083 BK 3000)	
			ANTLER LN	
	==	0010/2707	(PRDR)	
000000 FT		000000 FT	2 0 35029 0 00 0000+00	
			NC MARSH BROOK RD	
			BENTON RD	
			(SR0107 SEG 0080/0000)	
		INTER-BK	TWP RD	
			(T540)	
			MFC BEGIN = E	
		5 0010/0000	LENGTH(AH 3000 BK 0000)	

EXTRACT DATE: 12/21/2024 ROADWAY MANAGEMENT SYSTEM PAGE NUMBER: 351
 PRINT DATE: 12/23/2024 SLD COUNTY/SR - ANNUAL PRINT COUNTY: LACKAWANNA
 DIR: B TOTAL LEN: .045 MI. DIST: 04-2 SR: 3102
 LEFT MUN: SCRANTON C RIGHT MUN: SCRANTON C

000238 FT

000000 FT

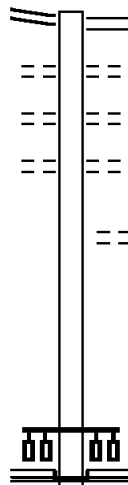


000238 FT BMS EN 35/3102/0010/0000
 INTER-AHD RIVER ST
 0010/0238 (CITY)
 000000 FT 0 0 00000 0 00 0000+00
 NC RIVER ST
 INTER-BK RIVER ST
 (CITY)
 SR 0081 NB
 BMSBG 35/3102/0010/0000
 MFC BEGIN = C
 0010/0000 LENGTH(AH 0238 BK 0000)

EXTRACT DATE: 12/21/2024 ROADWAY MANAGEMENT SYSTEM PAGE NUMBER: 350
 PRINT DATE: 12/23/2024 SLD COUNTY/SR - ANNUAL PRINT COUNTY: LACKAWANNA
 DIR: B TOTAL LEN: .434 MI. DIST: 04-2 SR: 3033
 LEFT MUN: SCRANTON C RIGHT MUN: SCRANTON C

RAMP L RD 002294 FT
 (SR6011 SEG 0311/0000) 0010/2294

000000 FT



002294 FT MARKET ST
 0010/2294 (SR6011 SEG 0300/2456)
 0010/1973 SENECA ST
 0010/1434 (CITY)
 0010/1117 WINONA ST
 (CITY) PAWNEE AV
 (CITY)

0010/0365 HENRY ST
 (CITY)
 000000 FT 1 0 00006 0 00 0000+00
 NC OAK ST
 KEYSER AV
 (SR6307 SEG 0241/0000)
 (SR6307 SEG 0240/0000)

INTER-BK OAK ST
 (CITY)
 MFC BEGIN = D
 0010/0000 LENGTH(AH 2294 BK 0000)

DIR: B TOTAL LEN: 1.591 MI. DIST: 04-2 SR: 3031
LEFT MUN: MOOSIC B RIGHT MUN: MOOSIC B

```

0010/0828  BMS EN 35/3031/0010/0801
            2 0 35089 0 00 0008+00
            BR SPRING BROOK
0010/0801  BMS BG 35/3031/0010/0801
000000 FT 2 0 35089 0 00 0000+00
            NC RO CKY GLEN RD
            SPRING BROOK AV
            (SRO502 SEG 0040/0000)
            MFC BEGIN = E
0010/0000  LENGTH(AH 3285 BK 0000)

```

EXTRACT DATE: 12/21/2024 ROADWAY MANAGEMENT SYSTEM PAGE NUMBER: 348
PRINT DATE: 12/23/2024 SLD COUNTY/SR - ANNUAL PRINT COUNTY: LACKAWANNA
DIR: N TOTAL LEN: 1.377 MI. DIST: 04-2 SR: 3029
LEFT MUN: SCRANTON C RIGHT MUN: SCRANTON C

007269 FT

007255 FT MAIN AV

EXTRACT DATE: 12/21/2024 ROADWAY MANAGEMENT SYSTEM PAGE NUMBER: 347
PRINT DATE: 12/23/2024 SLD COUNTY/SR - ANNUAL PRINT COUNTY: LACKAWANNA

DIR: N TOTAL LEN: 1.377 MI.
LEFT MUN: SCRANTON C

DIST: 04-2 SR: 3029
RIGHT MUN: SCRANTON C

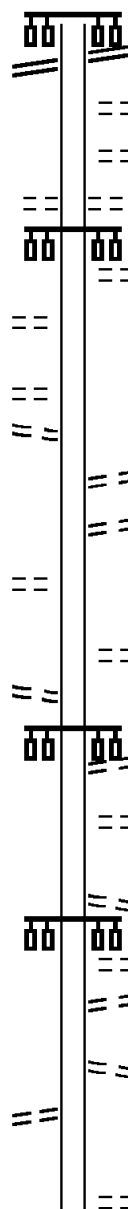
MAIN AV
(SR3013 SEG 0150/0729) 0020/1774

TRIPP ST
(CITY) 0020/0388
2 0 35072 0 01 0090+15 005495 FT
STERLING ST
(CITY) 0020/0000
RAVINE ST
(CITY) 0010/3176

DIAMOND AV
(CITY) 0010/2573

BATTLE AV
(CITY) 0010/1722

LC TO MIKE MUNCHAK WY
(CONN) 0010/0126
001978 FT



0020/1774 (SR3013 SEG 0150/0729)

0020/1638 RUDDY PL
(CITY)
0020/1239 PHILO ST
(CITY)
0020/1018 HAWKS PL
(CITY)
COURT ST
(CITY)

0020/0543

005481 FT

0020/0000 LENGTH(AH 1774 BK 3517)

0010/3119 COOPER AV
(CITY)
0010/2799 DIAMOND AV
(CITY)

0010/1923 LANGSTAFF PL
(CITY)

0010/1529 ALBRIGHT AV
(CITY)
0010/1029 GILLIGAN ST
(CITY)

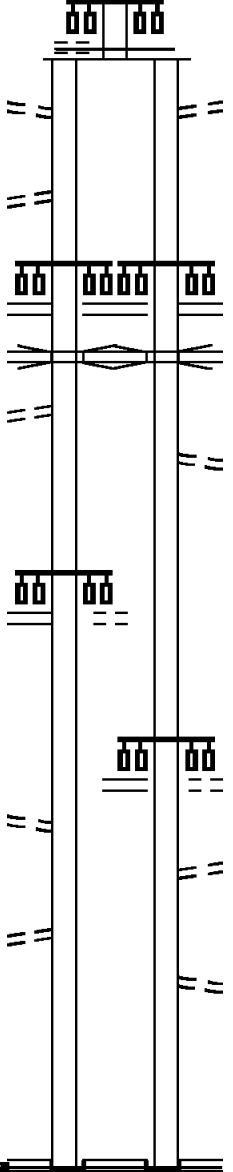
0010/0386 LC FROM ICE BOX PZ
(CONN)
ICE BOX PZ
(PRDR)

0010/0313 LC TO ICE BOX PZ
(CONN)
0010/0231 LC FROM OLIVE ST
(CONN)

001964 FT 2 0 35072 0 01 0056+02
NC PROVIDENCE RD
OLIVE ST
(CITY)

EXTRACT DATE: 12/21/2024 ROADWAY MANAGEMENT SYSTEM PAGE NUMBER: 346
PRINT DATE: 12/23/2024 SLD COUNTY/SR - ANNUAL PRINT COUNTY: LACKAWANNA

DIR: N TOTAL LEN: 1.377 MI. DIST: 04-2 SR: 3029
LEFT MUN: SCRANTON C RIGHT MUN: SCRANTON C

MIKE MUNCHAK WY (CITY)	0010/0000		0010/0000	MFC BEGIN = C LENGTH(AH 3517 BK 1964)
LC FROM MIKE MUNCHAK WY (CONN)	0007/1885		0006/1852	LC TO OLIVE ST (CONN)
TO 8027/0750 SH (CONN)	0007/1023			
RAMP B RD (SR8027 SEG 0750/0000)				RAMP B RD (SR8027 SEG 0750/0000)
RAMP A RD (SR8027 SEG 0010/0537)	0007/0917		0006/0893	RAMP A RD (SR8027 SEG 0010/0537)
TR 11 NB OP ID 35/0011/0224/0473	0007/0735		0006/0723	TR 11 NB OP ID 35/0011/0224/0473
TO 8027/0510 SH (CONN)	0007/0596			
RAMP C RD (SR8027 SEG 0510/0000)			0006/0504	LC FROM LINDEN PL (CONN)
RAMP D RD (SR8027 SEG 0500/1053)				
LINDEN PLACE PLAZA (PRDR)	0007/0433			
			0006/0437	RAMP C RD (SR8027 SEG 0510/0000)
FROM 8027/0500 SH (CONN)	0007/0363			RAMP D RD (SR8027 SEG 0500/1053)
TO 3020/0010 SH (CONN)	0007/0117			LINDEN PL (PRDR)
0 0 00000 0 00 0000+00 000000 FT			0006/0077	FROM 3020/0010 SH (CONN)
NC SEVENTH AV			000000 FT	0 0 00000 0 00 0000+00
LINDEN ST (SR3020 SEG 0010/1703)	INTER-BK			NC SEVENTH AV
SEVENTH AV (CITY)				LINDEN ST (SR3020 SEG 0010/1703)
MFC BEGIN = C LENGTH(AH 1978 BK 0000)	0007/0000		0006/0000	SEVENTH AV (CITY)
				MFC BEGIN = C LENGTH(AH 1964 BK 0000)

EXTRACT DATE: 12/21/2024 ROADWAY MANAGEMENT SYSTEM PAGE NUMBER: 345
PRINT DATE: 12/23/2024 SLD COUNTY/SR - ANNUAL PRINT COUNTY: LACKAWANNA
DIR: B TOTAL LEN: .676 MI. DIST: 04-2 SR: 3027
LEFT MUN: SCRANTON C RIGHT MUN: SCRANTON C

EXTRACT DATE: 12/21/2024 ROADWAY MANAGEMENT SYSTEM PAGE NUMBER: 344
PRINT DATE: 12/23/2024 SLD COUNTY/SR - ANNUAL PRINT COUNTY: LACKAWANNA

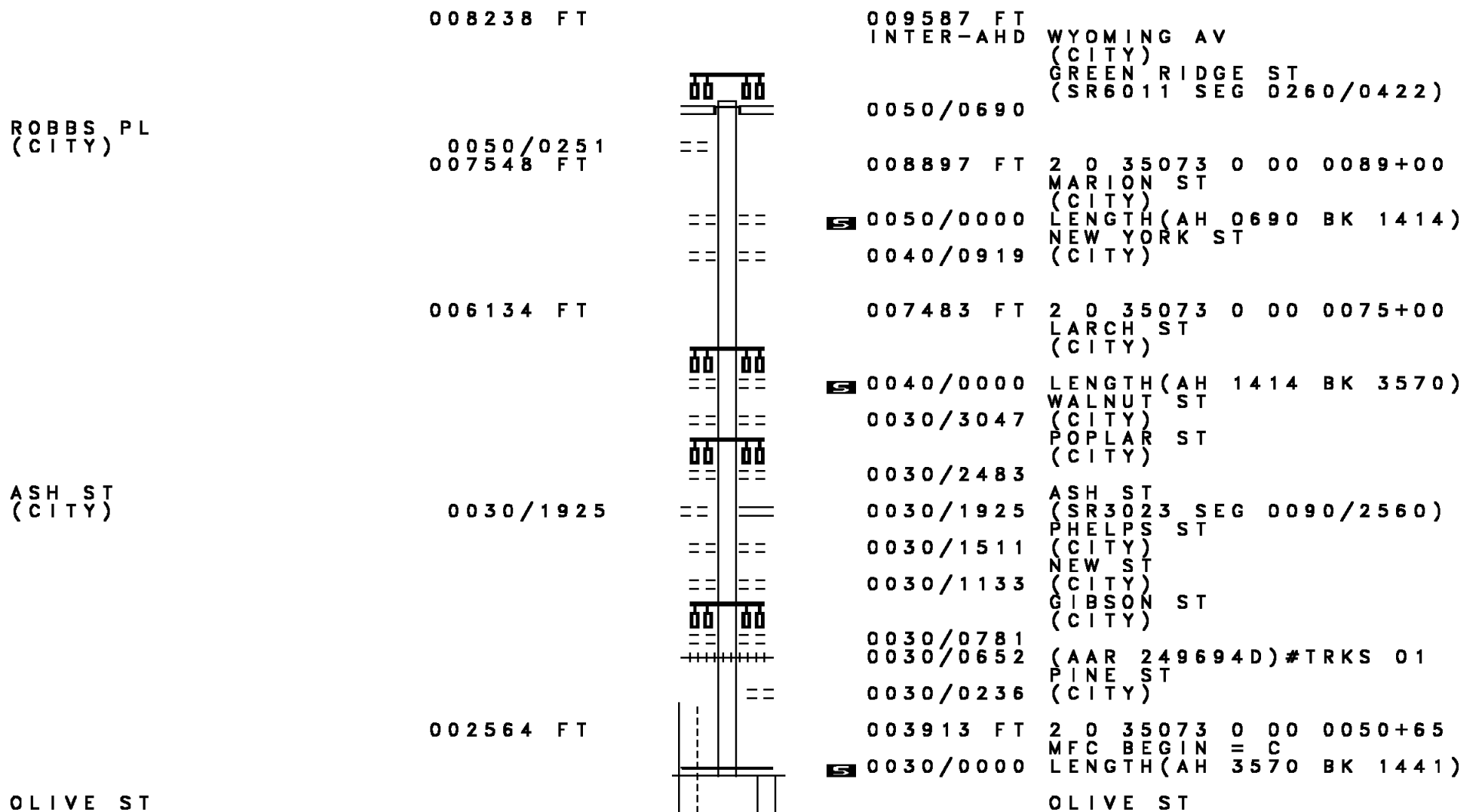
DIR: B TOTAL LEN: .676 MI. DIST: 04-2 SR: 3027
LEFT MUN: SCRANTON C RIGHT MUN: SCRANTON C

000000 FT

	INTER-AHD	MULBERRY ST	
		(SR0011 SEG 0192/0000)	
		JEFFERSON AV	
		(CITY)	
0010/3571		MOIR CT	
		(CITY)	
0010/3385		MADISON AV	
		(CITY)	
0010/3188		MCKENNA CT	
		(CITY)	
0010/2990		MONROE AV	
		(CITY)	
0010/2792		HITCHCOCK CT	
		(CITY)	
0010/2593		QUINCY AV	
		(CITY)	
0010/2396		COSTELLO AV	
		(CITY)	
0010/2191		CLAY AV	
		(CITY)	
0010/1995		MAHON CT	
		(CITY)	
0010/1797		WEBSTER AV	
		(CITY)	
0010/1598		KELLUM CT	
		(CITY)	
0010/1399		TAYLOR AV	
		(CITY)	
0010/1198		BUENZLI CT	
		(CITY)	
0010/1001		IRVING AV	
		(CITY)	
0010/0803		FARBER CT	
		(CITY)	
0010/0602		PRESCOTT AV	
		(CITY)	
0010/0406		SCHULTZ CT	
		(CITY)	
0010/0205		MULBERRY ST	
000000 FT		(SR6011 SEG 0190/1820)	
		HARRISON AV	
		(CITY)	
	INTER-BK	MULBERRY ST	
		(CITY)	
		MFC BEGIN = C	
0010/0000		LENGTH(AH 3571 BK 0000)	

EXTRACT DATE: 12/21/2024 ROADWAY MANAGEMENT SYSTEM PAGE NUMBER: 343
PRINT DATE: 12/23/2024 SLD COUNTY/SR - ANNUAL PRINT COUNTY: LACKAWANNA

DIR: N TOTAL LEN: 1.816 MI. DIST: 04-2 SR: 3025
LEFT MUN: SCRANTON C RIGHT MUN: SCRANTON C



DIST: 04-2 SR: 3025
RIGHT MUN: SCRANTON C

EXTRACT DATE: 12/21/2024 ROADWAY MANAGEMENT SYSTEM PAGE NUMBER: 341
PRINT DATE: 12/23/2024 SLD COUNTY/SR - ANNUAL PRINT COUNTY: LACKAWANNA

DIR: B TOTAL LEN: .536 MI. DIST: 04-2 SR: 3024
LEFT MUN: MOOSIC B RIGHT MUN: MOOSIC B

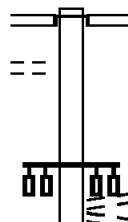
	002832 FT		002832 FT	
THIRD ST			INTER-AHD	MAIN ST
(SR3015 SEG 0010/0827)	0020/1211			(SR3015 SEG 0010/0827)
			0020/1211	THIRD ST
DUPONT ST			0020/0790	(BORO)
(BORO)	0020/0520			BORO ST
RIVER ST				(BORO)
(BORO)	0020/0326		0020/0326	PRIVATE RD
ORCHARD ST				(PRDR)
(BORO)	0020/0217			
PARK ST	0020/0018			
(BORO)	001621 FT		001621 FT	0 0 00000 0 00 0000+00
			INTER-BK	MAIN ST
	001621 FT		0020/0000	(BORO)
			001621 FT	LTH AH 001211 BK 000111
			7014/0000	LTH AH 000111 BK 001621
			INTER-AHD	MAIN ST
			0010/1621	(BORO)
				ELM ST
			0010/1471	(BORO)
			0010/1304	WALNUT ST
				(BORO)
			0010/0960	SPRUCE ST
				(BORO)
			0010/0661	MONTGOMERY ST
				(BORO)
000000 FT			000000 FT	0 0 00000 0 00 0000+00
			NC MA	IN ST
				SPRING ST
			INTER-BK	(SR3019 SEG 0010/2180)
				MAIN ST
				(SR3019 SEG 0010/2180)
				MFC BEGIN = C
			0010/0000	LENGTH(AH 1621 BK 0000)

EXTRACT DATE: 12/21/2024 ROADWAY MANAGEMENT SYSTEM PAGE NUMBER: 340
PRINT DATE: 12/23/2024 SLD COUNTY/SR - ANNUAL PRINT COUNTY: LACKAWANNA
DIR: B TOTAL LEN: 3.115 MI. DIST: 04-2 SR: 3023
LEFT MUN: SCRANTON C RIGHT MUN: SCRANTON C

FOREST CT
(CITY)

013295 FT

0090/2263



016448 FT
INTER-AHD ASH ST
(CITY)
WYOMING AV
0090/2560 (SR3025 SEG 0030/1925)
WASHINGTON AV
(CITY)
NC ASH ST
ASH ST
0090/2067 (CITY)

DIR: B TOTAL LEN: 3.115 MI. DIST: 04-2 SR: 3023
LEFT MUN: SCRANTON C RIGHT MUN: SCRANTON C

[illegible]

EXTRACT DATE: 12/21/2024 ROADWAY MANAGEMENT SYSTEM PAGE NUMBER: 338
PRINT DATE: 12/23/2024 SLD COUNTY/SR - ANNUAL PRINT COUNTY: LACKAWANNA

DIR: B TOTAL LEN: 3.115 MI. DIST: 04-2 SR: 3023
LEFT MUN: SCRANTON C RIGHT MUN: SCRANTON C

BOGART PL
(CITY)

0060/1478

MATTES AV
(CITY)

0060/0831

BIRCH ST
(CITY)

0050/0155
007399 FT

CEDAR AV
(SR0011 SEG 0160/2035)

0050/0000
007399 FT

0060/1585 LACKAWANNA AV
(SR3018 SEG 0010/0000)

0060/1430 OTHER
OVERPASS IS RR X-ING
LAUREL LINE DR
(CITY)
0060/1256
0060/1210 (AAR 264083V) #TRKS 01

0060/0776 IRON FURNACES ENT RD
(PARK)
0060/0555 BMSBN 35/3023/0060/0469
1 0 00005 3 00 0300+32
ROARING BRK
0060/0469 BMSBG 35/3023/0060/0469
RAMP E RD
(SR8025 SEG 0750/1866)
RAMP D RD
(SR8025 SEG 0250/0000)
ORCHARD ST
(CITY)

0060/0391
009150 FT 1 0 00005 3 00 0295+24
RIVER ST
(CITY)
5 0060/0000 LENGTH(AH 1585 BK 1751)
HICKORY ST
(CITY)
0050/1359 ALDER ST
(CITY)

0050/0955
0050/0557 WILLOW ST
(CITY)

NC CEDAR AV
007399 FT 1 0 00005 3 00 0277+48
NC BIRCH ST
INTER-BK BIRCH ST
(SR0011 SEG 0160/2035)
MFC BEGIN = B

5 0050/0000 LTH AH 001751 BK 000100
007399 FT
7034/0000 LTH AH 000100 BK 001595
INTER-AHD BIRCH ST
(SR0011 SEG 0170/0235)
PITTSTON AV
(SR0011 SEG 0170/0235)

EXTRACT DATE: 12/21/2024 ROADWAY MANAGEMENT SYSTEM PAGE NUMBER: 337
PRINT DATE: 12/23/2024 SLD COUNTY/SR - ANNUAL PRINT COUNTY: LACKAWANNA

DIR: B TOTAL LEN: 3.115 MI. DIST: 04-2 SR: 3023
LEFT MUN: SCRANTON C RIGHT MUN: SCRANTON C

005804 FT

002984 FT

000000 FT

	0030/1595	BIRCH ST (CITY)							
	0030/1204	BEECH ST (CITY)							
	0030/0802	MAPLE ST (CITY)							
	0030/0402	ELM ST (CITY)							
	005804 FT	1 0 00005 3 00 0261+46							
	0030/0000	LOCUST ST (CITY)							
	0020/2411	LENGTH(AH 1595 BK 2820) BROOK ST (CITY)							
	0020/2011	CHERRY ST (CITY)							
	0020/1612	FIG ST (CITY)							
	0020/1209	PALM ST (CITY)							
	0020/0815	PEAR ST (CITY)							
	0020/0399	GENET ST (CITY)							
	002984 FT	1 0 00005 3 00 0233+31							
	0020/0000	BRECK ST (CITY)							
	0010/2578	LENGTH(AH 2820 BK 2984) RIPPLE ST (CITY)							
	0010/2179	GIBBONS ST (CITY)							
	0010/1777	OHARA ST (CITY)							
	0010/1263	SAGINAW ST (CITY)							
	0010/0841	DUNCAN ST (CITY)							
	0010/0419	CAMPBELL ST (CITY)							
	000000 FT	1 0 00005 3 00 0203+46							
	NC PI	PITTSBURGH AV (CITY)							
	INTER-BK	PITTSBURGH AV (SR0011 SEG 0100/2849)							
	0010/0000	MFC BEGIN = C LENGTH(AH 2984 BK 0000)							

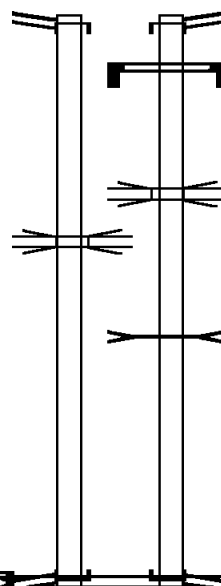
EXTRACT DATE: 12/21/2024 ROADWAY MANAGEMENT SYSTEM PAGE NUMBER: 336
PRINT DATE: 12/23/2024 SLD COUNTY/SR - ANNUAL PRINT COUNTY: LACKAWANNA

DIR: E TOTAL LEN: .755 MI. DIST: 04-2 SR: 3022
LEFT MUN: SCRANTON C RIGHT MUN: SCRANTON C

RAMP D RD 003985 FT
(SR8005 SEG 0500/0598)
RAMP A RD INTER-AHD
(SR8005 SEG 0010/1402) 0011/3985

SR 6011
OP ID 35/6011/0190/0390 0011/2044

2 0 35009 3 00 0000+00 000000 FT
RAMP E RD
(SR8025 SEG 0750/0000)
NC PRESIDENT BIDEN EX
RAMP F RD INTER-BK
(SR8025 SEG 0010/0000)
MFC BEGIN = B
LENGTH(AH 3985 BK 0000) 0011/0000



INTER-AHD RAMP C RD
(SR8005 SEG 0250/0000)
RAMP B RD
0010/3882 (SR8005 SEG 0260/0000)
SIGN: 4 CHORD TRUSS
0010/3693 BMSID 35/3022/0010/3693

SR 6011
0010/2266 OP ID 35/6011/0190/0390

DRAINAGE
STRUCTURE LENGTH 20 FT
0010/1161 BMSID 35/3022/0010/1161

000000 FT 2 0 35009 3 00 0000+00
NC PRESIDENT BIDEN EX
RAMP D RD
INTER-BK (SR8025 SEG 0250/1442)
RAMP C RD
(SR8025 SEG 0510/0495)
MFC BEGIN = B
0010/0000 LENGTH(AH 3882 BK 0000)

DIR: B TOTAL LEN: .979 MI. DIST: 04-2 SR: 3021
LEFT MUN: SCRANTON C RIGHT MUN: SCRANTON C

LENGTH (AH 2375 BK 0000)

EXTRACT DATE: 12/21/2024 ROADWAY MANAGEMENT SYSTEM PAGE NUMBER: 334
PRINT DATE: 12/23/2024 SLD COUNTY/SR - ANNUAL PRINT COUNTY: LACKAWANNA

DIR: B TOTAL LEN: .966 MI. DIST: 04-2 SR: 3020
LEFT MUN: SCRANTON C RIGHT MUN: SCRANTON C

LTH AH 000100 BK 000858 003689 FT
RAYMOND CT 7025/0000
(CITY) 0020/0642

HALLSTEAD CT

005098 FT
INTER-AHD LINDEN ST
(CITY)
ADAMS AV
(SR3023 SEG 0070/1124)
0024/1409 DIX CT
0024/1142 (CITY)
WASHINGTON AV
(CITY)
0024/0940 FOREST CT
0024/0652 (CITY)
WYOMING AV
(SR3025 SEG 0015/0559)
(SR3025 SEG 0014/0562)
0024/0438 OAKFORD CT
0024/0215 (CITY)
HAWLEY CT
0024/0144 (CITY)
003689 FT 1 0 35098 0 00 0036+97
PENN AV
(CITY)
MFC BEGIN = C
0024/0000 LENGTH(AH 1409 BK 0858)
FRANKLIN AV
(CITY)
0020/0427

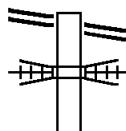
EXTRACT DATE: 12/21/2024 ROADWAY MANAGEMENT SYSTEM PAGE NUMBER: 333
PRINT DATE: 12/23/2024 SLD COUNTY/SR - ANNUAL PRINT COUNTY: LACKAWANNA

DIR: B TOTAL LEN: .966 MI. DIST: 04-2 SR: 3020
LEFT MUN: SCRANTON C RIGHT MUN: SCRANTON C

(CITY)	0020/0216 002831 FT	==	002831 FT	2 0 35098 0 00 0028+30 MIFFLIN AV (CITY)
				MFC BEGIN = C LENGTH(AH 0858 BK 0709)
BMSSEN 35/3020/0014/0000 0015/0636			0014/0636	BMSSEN 35/3020/0014/0000
0 0 00000 0 00 0000+00 002122 FT			002122 FT	2 0 35098 0 00 0008+18 LACK RIVER
BMSBG 35/3020/0014/0000				BMSBG 35/3020/0014/0000
MFC BEGIN = C				MFC BEGIN = C
LENGTH(AH 0709 BK 2122) 0015/0000			0014/0000	LENGTH(AH 0709 BK 2122)
				SIXTH AV (CITY)
			0010/2081	BLICKENS CT (CITY)
			0010/1884	
TO 3029/0006 SH				
(CONN)	0010/1804			
SEVENTH AV				
(SR3029 SEG 0007/0000)			0010/1703	N. SEVENTH AV (CITY)
(SR3029 SEG 0006/0000)	0010/1703			
FROM 3029/0007 SH				
(CONN)	0010/1589			
			0010/1504	WRIGHT CT (CITY)
				N EIGHTH ST (CITY)
MT PLEASANT DR			0010/1318	
(CITY)	0010/1311		0010/1311	
			0010/0888	BMSSEN 35/3020/0010/0813 2 0 35098 0 00 0008+18 NORFOLK SOUTHERN RAI RR
			0010/0813	BMSBG 35/3020/0010/0813 NINETH ST (CITY)
			0010/0810	ST FRAN CABRINI AV (CITY)
			0010/0475	
PLEASANT AV				
(CITY)	0010/0307 000000 FT			
			000000 FT	2 0 35098 0 00 0000+00 NC LI NDEN ST N MAIN ST (SR3013 SEG 0110/2520)
				MFC BEGIN = C LENGTH(AH 2122 BK 0000)

EXTRACT DATE: 12/21/2024 ROADWAY MANAGEMENT SYSTEM PAGE NUMBER: 332
PRINT DATE: 12/23/2024 SLD COUNTY/SR - ANNUAL PRINT COUNTY: LACKAWANNA
DIR: B TOTAL LEN: .902 MI. DIST: 04-2 SR: 3019
LEFT MUN: OLD FORGE B RIGHT MUN: OLD FORGE B

MAIN ST 004764 FT
(SR3013 SEG 0010/2294) 0030/0683



004764 FT MAIN ST
0030/0683 (SR3013 SEG 0010/2294)
0030/0605 CONSOLIDATED RAIL CORPO
OVERPASS IS RR X-ING
MAIN ST

EXTRACT DATE: 12/21/2024 ROADWAY MANAGEMENT SYSTEM PAGE NUMBER: 331
PRINT DATE: 12/23/2024 SLD COUNTY/SR - ANNUAL PRINT COUNTY: LACKAWANNA

DIR: B TOTAL LEN: .902 MI.
LEFT MUN: OLD FORGE B

DIST: 04-2 SR: 3019
RIGHT MUN: OLD FORGE B

2 0 35063 1 00 0000+00 004081 FT
BRIDGE ST
(SR3017 SEG 0020/0000) 0030/0000

DRAKE ST
(BORO) 0020/0053

002518 FT

STONECREST DR
(BORO) 0010/2326

ATHLETIC FIELD
(BORO) 0010/1468

SCOTT ST
(BORO) 0010/1115

WAGNER ST
(BORO) 0010/0960

VALENTINE ST
(BORO) 0010/0701

DRAKE ST
(BORO) 0010/0238

000000 FT

004081 FT (SR3017 SEG 0020/0000)
MFC BEGIN = D
0030/0000 LENGTH(AH 0683 BK 1563)
OLD FORGE
0020/1383 MOOSIC B

0020/0592 MOOSIC
OLD FORGE B

NC LONESOME RD
0020/0025 BMSEN 35/3019/0020/0000
OLD FORGE

0020/0014 MOOSIC B
002518 FT 2 0 35063 0 00 0025+20
MILL CREEK
0020/0000 BMSBG 35/3019/0020/0000
LENGTH(AH 1563 BK 2518)

NC MAIN ST
0010/2180 MAIN ST
(SR3024 SEG 0010/0000)
GEORGE ST
0010/1812 (BORO)

0010/1215 WALNUT ST
0010/1170 (BORO)
(AAR 249674L)#TRKS 01

0010/0560 COLUMBIA ST
(BORO)

0010/0098 SHADY LN
(BORO)
000000 FT 2 0 35063 0 00 0000+00
NC SP
0010/0000 SPRING ST
BIRNEY AV
(SR0011 SEG 0020/0000)

INTER-BK SPRING ST
(BORO)
MFC BEGIN = C
0010/0000 LENGTH(AH 2518 BK 0000)

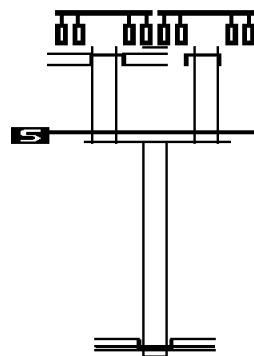
EXTRACT DATE: 12/21/2024 ROADWAY MANAGEMENT SYSTEM PAGE NUMBER: 330
PRINT DATE: 12/23/2024 SLD COUNTY/SR - ANNUAL PRINT COUNTY: LACKAWANNA

DIR: B TOTAL LEN: .154 MI. DIST: 04-2 SR: 3018
LEFT MUN: SCRANTON C RIGHT MUN: SCRANTON C

JEFFERSON AV INTER-AHD
(CITY)

BIDEN ST
(SR3025 SEG 0010/0000)
BIDEN ST 000813 FT
(SR0011 SEG 0182/1397)
(SR0011 SEG 0183/1340)
0013/0061
0 0 00000 0 00 0000+00 000752 FT
MFC BEGIN = C
LENGTH(AH 0061 BK 0752) 0013/0000
000000 FT

ADAMS AV
(SR3023 SEG 0070/0000) 0010/0000



000813 FT
INTER-AHD BIDEN ST
(SR0011 SEG 0183/1281)
0012/0061
000752 FT 0 0 00000 0 00 0000+00
MFC BEGIN = C
LENGTH(AH 0061 BK 0752)
000000 FT 1 0 00005 3 00 0310+85
NC LACKAWANNA AV
CEDAR AV
(SR3023 SEG 0060/1585)
LACKAWANNA AV
INTER-BK (CITY)
MFC BEGIN = C
0010/0000 LENGTH(AH 0752 BK 0000)

EXTRACT DATE: 12/21/2024 ROADWAY MANAGEMENT SYSTEM PAGE NUMBER: 329
PRINT DATE: 12/23/2024 SLD COUNTY/SR - ANNUAL PRINT COUNTY: LACKAWANNA

DIR: B TOTAL LEN: .685 MI. DIST: 04-2 SR: 3017
LEFT MUN: OLD FORGE B RIGHT MUN: OLD FORGE B

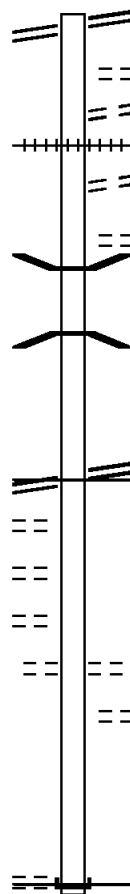
MAIN ST 003619 FT
(SR3013 SEG 0020/1286) 0020/1304

002315 FT

LONESOME RD
(SR3019 SEG 0030/0000) 0020/0000
MILLARD ST 0010/1840
(BORO)
UNKNOWN AL 0010/1648
(BORO)
BROADHEAD ST 0010/1419
(BORO)

000000 FT

HILL ST
(BORO) 0010/0000



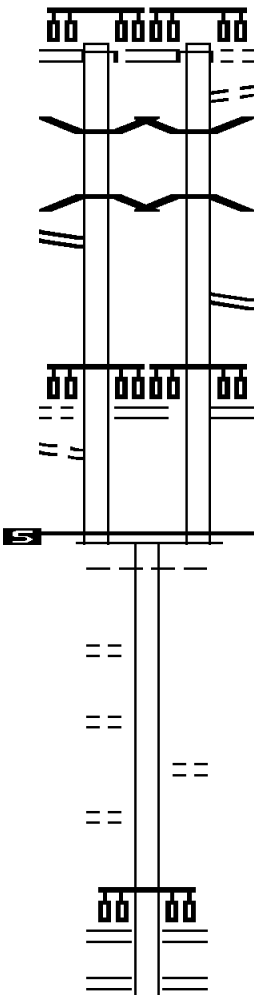
003619 FT MAIN ST
0020/1304 (SR3013 SEG 0020/1286)
0020/1175 ORCHARD ST
(BORO)
0020/0771 BORO RD
(BORO)
0020/0739 (AAR 266114Y)#TRKS 01
FORGE ST
(BORO)
0020/0674 HOWARD ST
(BORO)
0020/0251 (BORO)
0020/0212 BMSSEN 35/3017/0020/0053
2 0 40103 1 00 0000+62
LACKAWANNA
0020/0053 BMSBG 35/3017/0020/0053
002315 FT 2 0 40103 1 00 0000+00
LONESOME RD
(SR3019 SEG 0030/0000)
NC MA IN ST
MFC BEGIN = C
5 0020/0000 LENGTH(AH 1304 BK 2315)

0010/0866 DRAKE ST
(BORO)
0010/0337 EVERHART ST
(BORO)
000000 FT 2 0 40103 6 00 0000+00
NC BRIDGE ST
INTER-BK FOOTE AV
(SR2032 SEG 0070/2083)
MFC BEGIN = D
BK-LUZERNE (40)
5 0010/0000 LENGTH(AH 2315 BK 0000)

EXTRACT DATE: 12/21/2024 ROADWAY MANAGEMENT SYSTEM PAGE NUMBER: 328
PRINT DATE: 12/23/2024 SLD COUNTY/SR - ANNUAL PRINT COUNTY: LACKAWANNA

DIR: B TOTAL LEN: 1.738 MI. DIST: 04-2 SR: 3016
LEFT MUN: MOOSIC B RIGHT MUN: MOOSIC B

009178 FT INTER-AHD		009149 FT INTER-AHD	
PREATE DR (CITY) RAMP B RD (SR8003 SEG 0752/0000) MONTAGE MTN RD (CNTY)		PREATE DR (CITY) RAMP B RD (SR8003 SEG 0752/0000) MONTAGE MTN RD (CNTY)	
	0041/1853		0040/1824
BMS EN 35/3016/0040/1327 0 0 00000 0 00 0000+00 SR 0081 NB BMS BG 35/3016/0040/1327 RAMP C RD (SR8003 SEG 0502/0709)	0041/1623 0041/1347 0041/1116		0040/1681 0040/1621 0040/1345
			0040/0780
RAMP E RD (SR8003 SEG 0252/0000) STAFFORD AV (CITY)			(SR8003 RD SEG 0262/1523) RAMP E RD (SR8003 SEG 0252/0000) STAFFORD AV (CITY)
	0041/0425		0040/0409
LC FROM STAFFORD AV (CONN) 0 0 00000 0 00 0000+00 MFC BEGIN = B LENGTH(AH 1853 BK 0703)	0041/0354 007325 FT 0041/0000		007325 FT 0040/0000
			0030/0317 006622 FT
2 0 35078 0 00 0039+78 CEMETERY ST (CITY)	006622 FT 0030/0000		0030/0000
			0020/0569
PRIVATE DR (PRDR)	0020/0661		0020/0569
			005302 FT
HAMM CT (CITY)	0020/0194 005302 FT		005302 FT
			0020/0000



EXTRACT DATE: 12/21/2024 ROADWAY MANAGEMENT SYSTEM PAGE NUMBER: 327
PRINT DATE: 12/23/2024 SLD COUNTY/SR - ANNUAL PRINT COUNTY: LACKAWANNA

DIR: B TOTAL LEN: 1.738 MI. DIST: 04-2 SR: 3016
LEFT MUN: SCRANTON C RIGHT MUN: SCRANTON C

CEDAR AV
(CITY) 0010/1923
CITY AL
(CITY) 0010/1722
COLLIERY AV
(CITY) 0010/1535
AZALEA WY
(PRDR) 0010/1059
AZALEA WY
(PRDR) 0010/0900
2 0 35078 0 00 0000+00 002626 FT
JONES ST
(CITY) 0010/0000

TO 3013/0060 SH
(CONN) 0004/0118
000000 FT



== ==

== ==

== ==

== ==

== ==

== ==

== ==

== ==

== ==

== ==

== ==

== ==

== ==

== ==

== ==

== ==

== ==

== ==

== ==

== ==

== ==

== ==

== ==

== ==

== ==

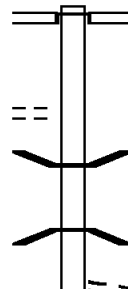
0010/2308
0010/2107 MURPHY CT
(CITY)
0010/1895 CEDAR AV
(CITY)
0010/1355 EAGEN AV
(CITY)
0010/0980 GRIMES AV
(CITY)
0010/0770 LANGAN CT
(CITY)
0010/0580 MC CARTHY ST
(CITY)
002626 FT JONES ST
(CITY)
S 0010/0000 LENGTH(AH 2676 BK 2626)
0004/1338 BMSSEN 35/3016/0004/1126
0 0 00000 0 00 0000+00
OTHER RR
0004/1126 BMSBG 35/3016/0004/1126
0004/0908 BMSSEN 35/3016/0004/0300
SCRANTON
0004/0604 TAYLOR B
0 0 00000 0 00 0000+00
LACKA RIVER
0004/0300 BMSBG 35/3016/0004/0300
000000 FT 0 0 00000 0 00 0000+00
NC DAVIS ST
MAIN AV
(SR3013 SEG 0060/2103)
INTER-BK UNION ST
(SR3010 SEG 0030/2037)
MFC BEGIN = B
S 0004/0000 LENGTH(AH 2626 BK 0000)

EXTRACT DATE: 12/21/2024 ROADWAY MANAGEMENT SYSTEM PAGE NUMBER: 326
PRINT DATE: 12/23/2024 SLD COUNTY/SR - ANNUAL PRINT COUNTY: LACKAWANNA
DIR: B TOTAL LEN: 2.421 MI. DIST: 04-2 SR: 3015
LEFT MUN: OLD FORGE B RIGHT MUN: OLD FORGE B

DISIMONI ST
(BORO)

012785 FT

0060/2229



012785 FT
INTER-AHD

OAK ST
(BORO)
KEYSER AV
(SR3011 SEG 0060/0000)

0060/1612 BMS EN 35/3015/0060/1596
20350500000036+91
ST JOHNS CRK
0060/1596 BMS BG 35/3015/0060/1596
MAPLE ST
0060/1049 (BORO)

DIST: 04-2 SR: 3015
RIGHT MUN: OLD FORGE B

EXTRACT DATE: 12/21/2024 ROADWAY MANAGEMENT SYSTEM PAGE NUMBER: 324
PRINT DATE: 12/23/2024 SLD COUNTY/SR - ANNUAL PRINT COUNTY: LACKAWANNA

DIR: B TOTAL LEN: 2.421 MI. DIST: 04-2 SR: 3015
LEFT MUN: OLD FORGE B RIGHT MUN: OLD FORGE B

		==	==	0040/0497	JAMES ST
	005713 FT			005713 FT	(BORO)
		==	==	5 0040/0000	2 0 35064 0 00 0057+19
		==	==		SMULL ST
		==	==		(BORO)
		==	==	0030/2523	LENGTH(AH 1800 BK 3118)
					HOOVER ST
		==	==	0030/2115	(BORO)
					MONROE ST
OLD FORGE WAREHOUSE INC		==			(BORO)
(PRDR)	0030/1816				
		==		0030/1158	CARBON ST
					(BORO)
INDUSTRIAL DR		==	==	0030/0442	QUARRY RD
(BORO)	0030/0442			002595 FT	(BORO)
	002595 FT				2 0 35064 0 00 0025+78
		+++++	==	5 0030/0000	(AAR 266115F)#TRKS 01
					LENGTH(AH 3118 BK 1050)
					HONEY LN
		==		0020/0586	(BORO)
				0020/0148	BMSSEN 35/3015/0020/0000
	001545 FT			001545 FT	2 0 35064 0 00 0015+29
					NC MO
					OSIC RD
					LACKAWANNA
					BMSBG 35/3015/0020/0000
					OLD FORGE
					MOOSIC B
		==	==	5 0020/0000	LENGTH(AH 1050 BK 1545)
				0010/1203	MINOOKA AV
		==	==		(BORO)
				0010/1018	HAMLIN CT
					(BORO)
BORO AL		==			
(BORO)	0010/1018				
MAIN ST					
(SR3024 SEG 0020/1211)					
THIRD ST					
(BORO)	0010/0827				
		////			
		+++++		0010/0483	NC THIRD ST
					(AAR 249672X)#TRKS 01
		==	==	0010/0320	FOURTH ST
	000000 FT				(BORO)
				000000 FT	2 0 35064 0 00 0000+00
					NC MA
					IN ST
					BIRNEY AV
					(SR0011 SEG 0030/0395)
					(SR0011 SEG 0031/0391)
				5 0010/0000	MFC BEGIN = C
					LENGTH(AH 1545 BK 0000)

EXTRACT DATE: 12/21/2024 ROADWAY MANAGEMENT SYSTEM PAGE NUMBER: 323
PRINT DATE: 12/23/2024 SLD COUNTY/SR - ANNUAL PRINT COUNTY: LACKAWANNA
DIR: B TOTAL LEN: 1.198 MI. DIST: 04-2 SR: 3014
LEFT MUN: SCRANTON C RIGHT MUN: SCRANTON C

	006324 FT		006324 FT	
			INTER-AHD	LUZERNE ST
				(BORO)
				MAIN AV
				(SR3013 SEG 0100/1795)
			0030/2012	DECKER AV
			0030/1789	(BORO)
			0030/1517	HYDE PARK AV
				(BORO)
				TWELFTH AV
			0030/1119	(BORO)
				THIRTEENTH AV
HYDE PARK AV				
(BORO)				
	0030/1491			
THIRTEENTH AV				
(BORO)				
	0030/0764			

EXTRACT DATE: 12/21/2024 ROADWAY MANAGEMENT SYSTEM PAGE NUMBER: 322
PRINT DATE: 12/23/2024 SLD COUNTY/SR - ANNUAL PRINT COUNTY: LACKAWANNA

DIR: B TOTAL LEN: 1.198 MI. DIST: 04-2 SR: 3014
LEFT MUN: SCRANTON C RIGHT MUN: SCRANTON C

FOURTEENTH AV (BORO)	0030/0495	==	0030/0698 (BORO)
FIFTEENTH AV (BORO)	0030/0140 004312 FT	==	0030/0351 FOURTEENTH AV (BORO)
SIXTEENTH AV (BORO)	0020/1822	==	004312 FT 2 0 35097 0 00 0041+97 FIFTEENTH AV (BORO)
SEVENTEENTH AV (BORO)	0020/1474	==	5 0030/0000 LENGTH(AH 2012 BK 2023)
EIGHTEENTH AV (BORO)	0020/1122	==	0020/1675 SIXTEENTH AV (BORO)
		==	0020/1328 SEVETEENTH AV (BORO)
		==	0020/1071 EIGHTEENTH AV (BORO)
		==	0020/0771 NINETEENTH AV (BORO)
	002289 FT	==	0020/0425 TWENTIETH AV (BORO)
		==	002289 FT 2 0 35097 0 00 0021+73 NC LUZERNE ST
SHERMAN AV (BORO)	0010/1913	==	5 0020/0000 TWENTY FIRST AV (BORO)
		==	0010/1846 KEYSER CREEK STRUCTURE LENGTH 16 FT
		==	0010/1440 BMSID 35/3014/0010/1813 (AAR 264097D)#TRKS 00
	000000 FT		000000 FT 2 0 35097 0 00 0000+00 KEYSER AV (SR3011 SEG 0120/2535)
KEYSER AV (SR3011 SEG 0120/2535)	0010/0000		NC DALTON ST
			INTER-BK DIVISION ST (BORO)
			MFC BEGIN = D
			5 0010/0000 LENGTH(AH 2289 BK 0000)

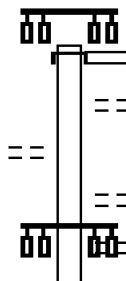
EXTRACT DATE: 12/21/2024 ROADWAY MANAGEMENT SYSTEM PAGE NUMBER: 321
PRINT DATE: 12/23/2024 SLD COUNTY/SR - ANNUAL PRINT COUNTY: LACKAWANNA

DIR: B TOTAL LEN: 7.572 MI. DIST: 04-2 SR: 3013
LEFT MUN: SCRANTON C RIGHT MUN: SCRANTON C

039979 FT

CLEARVIEW ST
(CITY)

0150/1326



039979 FT
INTER-AHD

MAIN AV
(SR6011 SEG 0280/0000)
GREEN RIDGE ST
(SR6011 SEG 0280/0000)

0150/1766

0150/1458 GILES ST
(CITY)

0150/1206 CLEARVIEW ST
(CITY)
0150/0810 WOOD ST
(CITY)

DIST: 04-2 SR: 3013
RIGHT MUN: SCRANTON C

EXTRACT DATE: 12/21/2024 ROADWAY MANAGEMENT SYSTEM PAGE NUMBER: 319
PRINT DATE: 12/23/2024 SLD COUNTY/SR - ANNUAL PRINT COUNTY: LACKAWANNA

DIR: B TOTAL LEN: 7.572 MI.
LEFT MUN: SCRANTON C

DIST: 04-2 SR: 3013
RIGHT MUN: SCRANTON C

EUCLID ST
(CITY) 0130/1264
FARR ST
(CITY) 0130/1055
W GIBSON ST
(CITY) 0130/0704

2 0 35055 0 02 0349+48 034428 FT
ORAM ST
(CITY) 0130/0000

SCHLAGER ST
(CITY) 0120/1334

PETTIBONE ST
(CITY) 0120/0625

2 0 35055 0 02 0329+00 032380 FT
SWETLAND ST
(CITY) 0120/0000

GREGORY PL
(CITY) 0110/2229

LAFAYETTE ST
(CITY) 0110/1733

PRICE ST
(CITY) 0110/1304
WYMBBS PL
(CITY) 0110/1007

0130/1409 (CONN)
CONSOLIDATED RAIL CORPO
0130/1332 OVERPASS IS RR X-ING

034428 FT
S 0130/0000 LENGTH(AH 1560 BK 2048)
ORAM ST
(CITY) 0120/1804

0120/1168 MEARS ST
(CITY)

0120/0322 HOWELL ST
(CITY)
032380 FT

S 0120/0000 LENGTH(AH 2048 BK 2675)
LINDEN ST
(SR3020 SEG 0010/0000)
0110/2520

0110/2020 W LACKAWANNA AV
(CITY)

0110/1746 LAFAYETTE ST
(CITY)

0110/1324 PRICE ST
(CITY)

0110/0801 JACKSON ST
(CITY)
0110/0607 SCRANTON ST
(CITY)

EXTRACT DATE: 12/21/2024 ROADWAY MANAGEMENT SYSTEM PAGE NUMBER: 318
PRINT DATE: 12/23/2024 SLD COUNTY/SR - ANNUAL PRINT COUNTY: LACKAWANNA

DIR: B TOTAL LEN: 7.572 MI. DIST: 04-2 SR: 3013
LEFT MUN: SCRANTON C RIGHT MUN: SCRANTON C

	029705 FT		029705 FT	2 0 35055 0 02 0302+20
				WASHBURN ST
				(CITY)
DIVISION ST			5 0110/0000	LENGTH(AH 2675 BK 2892)
(CITY)	0100/2411			
				OXFORD ST
LUZERNE ST			0100/2209	(CITY)
(SR3014 SEG 0030/2012)	0100/1795			LUZERNE ST
ROCK ST			0100/1795	(CITY)
(CITY)	0100/1462			
				FELLOWS ST
			0100/1176	(CITY)
				HAMPTON ST
			0100/1006	(CITY)
				EYNON ST
				(CITY)
			0100/0678	
				REGAN PL
			0100/0503	(CITY)
				ELM ST
			0100/0331	(CITY)
				APGAR ST
			0100/0166	(CITY)
	026813 FT		026813 FT	2 0 35055 0 02 0273+14
				LOCUST ST
				(CITY)
			5 0100/0000	LENGTH(AH 2892 BK 2950)
				ROUNDSWOODS PL
			0090/2796	(CITY)
DARTMOUTH ST				
(CITY)	0090/2629			ARCHBALD ST
				(CITY)
BRYN MAWR ST			0090/2383	
(CITY)	0090/2299			
				CITY ST
			0090/2053	(CITY)
ST ANNES ST				LANDIS ST
(CITY)	0090/1954			(CITY)
CORNELL ST			0090/1954	
(CITY)	0090/1594			
				SMITH ST
AMHERST ST			0090/1326	(CITY)
(CITY)	0090/1262			

EXTRACT DATE: 12/21/2024 ROADWAY MANAGEMENT SYSTEM PAGE NUMBER: 317
PRINT DATE: 12/23/2024 SLD COUNTY/SR - ANNUAL PRINT COUNTY: LACKAWANNA

DIR: B TOTAL LEN: 7.572 MI. DIST: 04-2 SR: 3013
LEFT MUN: SCRANTON C RIGHT MUN: SCRANTON C

SLOAN ST (CITY)	0090/1085	==	
SMITH PL (CITY)	0090/0905	==	
WATSON ST (CITY)	0090/0722	==	
		==	0090/0647 COLAN CT (CITY)
GARRET PL (CITY)	0090/0540	==	
		--	0090/0528 SCRANTON TAYLOR B
RUNDLE ST (CITY)	0090/0356	==	
ALBERT PL (CITY)	0090/0173	==	
2 0 35055 0 01 0243+09 023863 FT			023863 FT
REYNOLDS AV (CITY)	0090/0000	==	5 0090/0000 LENGTH(AH 2950 BK 3501)
LOOMIS AV (BORO)	0080/3174	==	
KERSTETTER PL (BORO)	0080/2999	==	
LC TO PRICE CHOPPER RD (CONN)	0080/2960	==	
		==	0080/2946 LC FROM TAYLOR COMMONS (CONN) (APRA) PRICE CHOPPER TAYLOR COMMONS RD (PRDR)
PRICE CHOPPER ENTR RD (PRDR)	0080/2830	==	0080/2830
		==	0080/2738 LC TO TAYLOR COMMONS RD (CONN)
ROCK LEDGE TER DR (BORO)	0080/1219	==	
OAK ST (SR3012 SEG 0030/1398)	0080/0314	==	0080/0314
	020362 FT		0080/0142 BMS EN 35/3013/0080/0000 2 0 35055 0 01 0208+33 NO UNDERPASS INFORMATIO BMSBG 35/3013/0080/0000 5 0080/0000 LENGTH(AH 3501 BK 3380)

EXTRACT DATE: 12/21/2024 ROADWAY MANAGEMENT SYSTEM PAGE NUMBER: 316
PRINT DATE: 12/23/2024 SLD COUNTY/SR - ANNUAL PRINT COUNTY: LACKAWANNA

DIR: B TOTAL LEN: 7.572 MI. DIST: 04-2 SR: 3013
LEFT MUN: TAYLOR B RIGHT MUN: TAYLOR B

			0070/2146	OLD MAIN ST (BORO)
				KEYSER CREEK STRUCTURE LENGTH 16 FT
BORO ST (BORO)	0070/1130		0070/1499	BMSID 35/3013/0070/1499
			0070/1130	OLD MAIN ST (BORO)
BORO ST (BORO)	0070/0702		0070/0946	DEPOT ST (BORO)
CHAMBERS ST (BORO)	0070/0344 016982 FT		0070/0667	RAILROAD CT (BORO)
			016982 FT	2 0 35055 0 01 0174+02 CHURCH ST (BORO)
			0070/0000	LENGTH(AH 3380 BK 2543) FROM 3016/0004 SH
			0060/2198	(CONN) DAVIS ST
UNION ST (SR3010 SEG 0030/2037)	0060/2103		0060/2103	(SR3016 SEG 0004/0000)
MIDDLE ST (BORO)	0060/1791			
PARLEY HUGHES CT (BORO)	0060/1286		0060/1579	HIGH ST (BORO)
			0060/1084	GROVE ST (BORO)
			0060/0715	TAYLOR ST (BORO)
			0060/0349	E ATHERTON ST (BORO)
W ATHERTON ST (BORO)	0060/0200 014439 FT		014439 FT	2 0 35055 0 01 0148+61 VETERANS DR (BORO)
			0060/0000	LENGTH(AH 2543 BK 3283)
DAVIS ST (BORO)	0050/2934			
HANCOCK ST (BORO)	0050/2369			
			0050/1601	BMS EN 35/7476/9901/2068

EXTRACT DATE: 12/21/2024 ROADWAY MANAGEMENT SYSTEM PAGE NUMBER: 315
PRINT DATE: 12/23/2024 SLD COUNTY/SR - ANNUAL PRINT COUNTY: LACKAWANNA

DIR: B TOTAL LEN: 7.572 MI. DIST: 04-2 SR: 3013
LEFT MUN: TAYLOR B RIGHT MUN: TAYLOR B

ROSEDALE DR
(BORO)

0050/1086

SIBLEY AV

(SR3008 SEG 0030/1808) 0050/0000

VINE ST
(BORO)

0040/0695

OAK ST

(SR3015 SEG 0050/0000) 0040/0000

SUSSEX ST
(BORO)

0030/2642

BRADLEY ST
(BORO)

0030/1144

0050/1480

0050/0705

0050/0347

011156 FT

0050/0000

0040/2750

0040/2355

0040/1771

0040/1611

0040/1095

0040/0051

008047 FT

0040/0000

0030/2816

0030/2320

0030/1976

0030/1323

0030/0983

2 0 35055 0 01 0115+62
PA TPK (1-476)
BMSBG 35/7476/9901/2068

HOSPITAL ST
(BORO)
CENTER AV
(BORO)

2 0 35055 0 01 0115+62
EAST SIBLEY AV
(BORO)

TAYLOR
OLD FORGE B
LENGTH(AH 3283 BK 3109)
MCCLURE AV
(BORO)

DUNN AV
(BORO)
RIVER ST
(BORO)
BUTLER ST
(BORO)
POWELL ST
(BORO)

BARBER ST
(BORO)
2 0 35055 0 01 0085+47
NC MAIN AV
LENGTH(AH 3109 BK 2946)
MOOSIC RD
(SR3015 SEG 0040/1800)

RAILROAD ST
(BORO)
MILES ST
(BORO)

GRACE ST
(BORO)

ALICIA ST
(BORO)

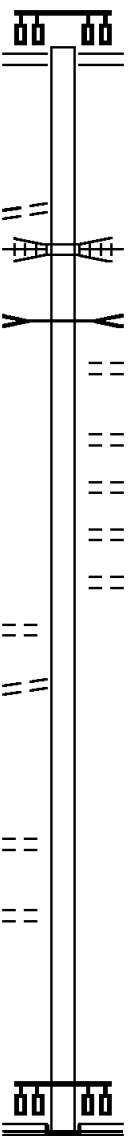



EXTRACT DATE: 12/21/2024 ROADWAY MANAGEMENT SYSTEM PAGE NUMBER: 314
PRINT DATE: 12/23/2024 SLD COUNTY/SR - ANNUAL PRINT COUNTY: LACKAWANNA

DIR: B TOTAL LEN: 7.572 MI. DIST: 04-2 SR: 3013
LEFT MUN: OLD FORGE B RIGHT MUN: OLD FORGE B

MARY ST (BORO)	0030/0681	==	0030/0655	MARY ST (BORO)
	005101 FT	==	005101 FT	2 0 35055 0 01 0055+52 HENDERSON ST (BORO)
FOSTER ST (BORO)	0020/2242	==	5 0030/0000	LENGTH(AH 2946 BK 2586)
DRAKES LN (SR3011 SEG 0010/0000)	0020/2028	==	0020/2079	TAROLI AL (BORO)
		==	0020/2028	TAROLI ST (BORO)
HARRISON ST (BORO)	0020/1586	==	0020/1917	
		==	0020/1387	MORTON ST (BORO)
		==	0020/1286	MAIN ST (SR3017 SEG 0020/1304)
MILWAUKEE AV (BORO)	0020/0955	==	0020/1151	ORCHARD ST (BORO)
	002515 FT	==	0020/0164	BMS EN 35/3013/0020/0000
		==	002515 FT	2 0 35055 0 00 0025+43 LACKAWANNA RIVER
		==	5 0020/0000	BMS BG 35/3013/0020/0000
		==		LENGTH(AH 2586 BK 2515)
BABB ST (BORO)	0010/1726	==	0010/2294	LONESOME RD (SR3019 SEG 0030/0683)
UNION ST (BORO)	0010/1077	==		
	000000 FT	==	000000 FT	2 0 35055 0 00 0000+00
		==	INTER-BK	NC MA IN ST MAIN ST (SR2006 SEG 0060/3120)
		==		MFC BEGIN = C BK-LUZERNE (40)
		==	5 0010/0000	LENGTH(AH 2515 BK 0000)

EXTRACT DATE: 12/21/2024 ROADWAY MANAGEMENT SYSTEM PAGE NUMBER: 313
PRINT DATE: 12/23/2024 SLD COUNTY/SR - ANNUAL PRINT COUNTY: LACKAWANNA

DIR: B TOTAL LEN: 1.286 MI. DIST: 04-2 SR: 3012
LEFT MUN: TAYLOR B RIGHT MUN: TAYLOR B

	006788 FT		006788 FT MAIN ST (SR3013 SEG 0080/0314)
			0030/1398
2 0 35090 0 00 0054+20	005390 FT		005390 FT
STAUFFER IND PARK RD			
(CNTY)	0030/0000		 0030/0000 LENGTH(AH 1398 BK 3047)
			CONSOLIDATED RAIL CORPO
			0020/2988 OVERPASS IS RR X-ING
			KEYSER CREEK
			STRUCTURE LENGTH 13 FT
			0020/2705 BMSID 35/3012/0020/2705
			FIRST ST
			0020/2529 (BORO)
			THIRD ST
			0020/1802 (BORO)
			FOURTH ST
			0020/1443 (BORO)
			FIFTH ST
			0020/1086 (BORO)
			ROCK ST
			0020/0893 (BORO)
SIXTH ST	0020/0417		
(BORO)			
WILLIAMS ST	0020/0221		
(BORO)	002343 FT		 0020/0000 LENGTH(AH 3047 BK 2343)
			2 0 35090 0 00 0023+91
			002343 FT
EL DR	0010/0963		
(BORO)			
BILLY LN	0010/0357		
(BORO)	000000 FT		000000 FT 2 0 35090 0 00 0000+00
			NC OAK ST
			KEYSER AV
			(SR3011 SEG 0090/1584)
			INTER-BK OAK ST
			(BORO)
			MFC BEGIN = D
			 0010/0000 LENGTH(AH 2343 BK 0000)

DIST: 04-2 SR: 3011
RIGHT MUN: SCRANTON C

EXTRACT DATE: 12/21/2024 ROADWAY MANAGEMENT SYSTEM PAGE NUMBER: 311
PRINT DATE: 12/23/2024 SLD COUNTY/SR - ANNUAL PRINT COUNTY: LACKAWANNA

DIR: B TOTAL LEN: 7.438 MI. DIST: 04-2 SR: 3011
LEFT MUN: SCRANTON C RIGHT MUN: SCRANTON C

		==	0140/2225	SIMPLEX DR (CITY)
FLUME ST (CITY)	0140/1530	==		
		==	0140/1445	PETTIBONE ST (CITY)
		==	0140/0916	SWETLAND ST (CITY)
SWETLAND ST (CITY)	0140/0436	==		
BRIGGS ST (CITY)	0140/0119	==		
	029662 FT	==	0140/0100	FIELD ST (CITY)
		==	029662 FT	2 0 35013 0 00 0462+10 BRIGGS ST (CITY)
		==	0140/0000	LENGTH(AH 2348 BK 1510)
BYRON LN (CITY)	0130/1355	==		
		==	0130/1247	LAFAYETTE ST (CITY)
LAFAYETTE ST (CITY)	0130/1157	==		
		==	0130/0802	PRICE ST (CITY)
PRICE ST (CITY)	0130/0760	==		
JACKSON ST (SR3003 SEG 0010/0000)	0130/0352	==		JACKSON ST (CITY)
FRINK ST (CITY)	0130/0131	==	0130/0352	
		==	0130/0067	BMSBN 35/3011/0120/3510 2 0 35013 0 00 0447+47 LINDY CREEK
	028152 FT	==	0130/0058	BMSBG 35/3011/0120/3510 028152 FT 2 0 35013 0 00 0447+47
		==	0130/0000	LENGTH(AH 1510 BK 3475)
		==		
DIVISION ST (CITY)	0120/2535	==	0120/2535	DALTON ST (SR3014 SEG 0010/0000)
LUZERNE ST (CITY)	0120/1906	==		

EXTRACT DATE: 12/21/2024 ROADWAY MANAGEMENT SYSTEM PAGE NUMBER: 310
PRINT DATE: 12/23/2024 SLD COUNTY/SR - ANNUAL PRINT COUNTY: LACKAWANNA

DIR: B TOTAL LEN: 7.438 MI. DIST: 04-2 SR: 3011
LEFT MUN: SCRANTON C RIGHT MUN: SCRANTON C

HUNTINGTON ST (CITY)	0120/0757	==			
HUNTINGTON ST (CITY)	0120/0621	==			
GLINKO ST (CITY)	0120/0283	==			
				0120/0274	BMSEN 35/3011/0120/0259 2 0 35013 0 00 0414+72 LUCKY RUN CREEK
	024677 FT			0120/0259	BMSBG 35/3011/0120/0259 2 0 35013 0 00 0412+17 CONTINENTAL ST (CITY)
RANSOM RD (SR3002 SEG 0150/2193)	0120/0000	==	==		SCRANTON TAYLOR B
				0120/0000	LENGTH(AH 3475 BK 2537)
	022140 FT			022140 FT	2 0 35049 0 01 0224+98 LENGTH(AH 2537 BK 2331) (APRA) MJ SPOTT CONST I MJ SPOTT CONST INC DR
			POE	0100/2016	(PRDR) SPOTT ST (BORO)
				0100/1566	
	019809 FT			0100/0365	PRINCE ST (BORO)
				019809 FT	2 0 35049 0 01 0202+11 WILLIAM ST (BORO)
NORWAY MAPLES DR (PRDR)	0090/1898			0100/0000	LENGTH(AH 2331 BK 2453)
NORWAY MAPLES DR (PRDR)	0090/1817				
NORWAY MAPLES DR (PRDR)	0090/1740				
OAK ST (BORO)	0090/1584				OAK ST (SR3012 SEG 0010/0000)

EXTRACT DATE: 12/21/2024 ROADWAY MANAGEMENT SYSTEM PAGE NUMBER: 309
PRINT DATE: 12/23/2024 SLD COUNTY/SR - ANNUAL PRINT COUNTY: LACKAWANNA

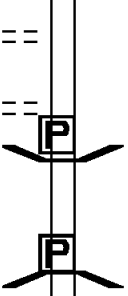




DIR: B TOTAL LEN: 7.438 MI. DIST: 04-2 SR: 3011
LEFT MUN: TAYLOR B RIGHT MUN: TAYLOR B

BICHLER LN (BORO)	0090/0873	==				
2 0 35049 0 01 0177+61 017356 FT				017356 FT		
WALNUT ST (BORO)	0090/0000	==		0090/0000 LENGTH(AH 2453 BK 3022)		
PYNE FREIGHT ENTR RD (PRDR)	0080/1614	POI		0080/1614 (APRA) PYNE FREIGHT		
LC TO TURNPIKE RAMP RD (CONN)	0080/0899	==				
TURNPIKE RAMP RD (TNP)	0080/0750	==				
				UNION ST (SR3010 SEG 0008/0000) MFC BEGIN = B TO 3010/0008 SH (CONN) BMS EN 35/3011/0080/0432 0 0 00000 0 00 0000+00 ST JOHNS CRK BMS BG 35/3011/0080/0432 PA TPK (1-476) 0080/0432 0080/0271 OP ID 35/7476/9901/2204		
ENTR TO LANDFILL (BORO)	0080/0050 014334 FT	==		014334 FT	2 0 35049 0 01 0152+55 MFC BEGIN = C 0080/0000 LENGTH(AH 3022 BK 1444)	
2 0 00000 0 00 0000+00 012890 FT				012890 FT	2 0 35049 0 01 0123+67 MFC BEGIN = C LENGTH(AH 1444 BK 3391)	
MFC BEGIN = C LENGTH(AH 1444 BK 3391)	0071/0000	==		0070/0000	TURNPIKE RAMP RD (TNP) TURNPIKE RAMP RD (TNP)	
				0060/3368 0060/3146	BMS EN 35/3011/0060/3132 2 0 35049 0 01 0130+62 TRIB ST. JOHN BMS BG 35/3011/0060/3132	
				0060/3132		
SIBLEY AV						

DIR: B TOTAL LEN: 7.438 MI. DIST: 04-2 SR: 3011
LEFT MUN: TAYLOR B RIGHT MUN: TAYLOR B

EXTRACT DATE: 12/21/2024 ROADWAY MANAGEMENT SYSTEM PAGE NUMBER: 307
PRINT DATE: 12/23/2024 SLD COUNTY/SR - ANNUAL PRINT COUNTY: LACKAWANNA

DIR: B TOTAL LEN: 7.438 MI. DIST: 04-2 SR: 3011
LEFT MUN: OLD FORGE B RIGHT MUN: OLD FORGE B

ANGELA DR (BORO)	0040/0707	==			
MOUNTAIN RD (BORO)	0040/0075	==			
	004825 FT			0040/0026	BMS EN 35/3011/0040/0000
				004825 FT	BRIDGE POSTED (TONS)
					2 0 35049 0 01 0051+33
					SGL 31 COMB 40
					ST JOHN'S CK
				 0040/0000	BMSBG 35/3011/0040/0000
					LENGTH(AH 2704 BK 2554)
				0030/1586	MAPLE LEAF DR
				0030/1238	(BORO)
					MAPLE LEAF DR
					(BORO)
VILLA DR (BORO)	0030/0296	==			
	002271 FT			002271 FT	2 0 35049 0 01 0025+47
					OLIVIA ST
				 0030/0000	(BORO)
					LENGTH(AH 2554 BK 0920)
					BORO AL
				0020/0591	(BORO)
					ALLEY RD
				0020/0518	(BORO)
					SEAMANS LN
				0020/0144	(BORO)
CONNELL ST (BORO)	0020/0047	==			
	001351 FT			001351 FT	2 0 35049 0 01 0015+17
MILWAUKEE AV (BORO)	0020/0000	==		 0020/0000	NC MI LWAUKEE AV
					LENGTH(AH 0920 BK 1351)
					HARD ST
				0010/1163	(BORO)
					MORSE ST
				0010/0615	(BORO)
					ELM ST
				0010/0338	(BORO)
					LENAPE ST
				0010/0200	(BORO)
					NC DR AKES LN
					MAIN ST
2 0 35049 0 00 0000+00 000000 FT				000000 FT	(SR3013 SEG 0020/2028)
MAIN ST					MFC BEGIN = D
(SR3013 SEG 0020/2028) 0010/0000				 0010/0000	LENGTH(AH 1351 BK 0000)

EXTRACT DATE: 12/21/2024 ROADWAY MANAGEMENT SYSTEM PAGE NUMBER: 306
PRINT DATE: 12/23/2024 SLD COUNTY/SR - ANNUAL PRINT COUNTY: LACKAWANNA
DIR: B TOTAL LEN: 1.412 MI. DIST: 04-2 SR: 3010
LEFT MUN: TAYLOR B RIGHT MUN: TAYLOR B

007453 FT



007453 FT
INTER-AHD

0030/2037

DAVIS ST
(SR3016 SEG 0004/0000)
MAIN AV
(SR3013 SEG 0060/2103)
BORO RD

EXTRACT DATE: 12/21/2024 ROADWAY MANAGEMENT SYSTEM PAGE NUMBER: 305
PRINT DATE: 12/23/2024 SLD COUNTY/SR - ANNUAL PRINT COUNTY: LACKAWANNA

DIR: B TOTAL LEN: 1.412 MI. DIST: 04-2 SR: 3010
LEFT MUN: TAYLOR B RIGHT MUN: TAYLOR B





DPW LN
(BORO)

0030/0258
005416 FT

002486 FT

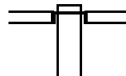
001399 FT

000000 FT

==	==	0030/1850	(BORO)						
			POND ST						
==	==	0030/1497	(BORO)						
			RIDGE ST						
==	==	0030/1097	(BORO)						
			WASHINGTON ST						
==	==	0030/0738	(BORO)						
			STORRS ST						
	==	0030/0366	(BORO)						
	==								
		005416 FT	2 0 35051 0 00 0054+30						
			HARRISON ST						
			(BORO)						
	==	 0030/0000	LENGTH(AH 2037 BK 2930)						
			LINCOLN ST						
	==	0020/2558	(BORO)						
			JEFFERSON AV						
	==	0020/2199	(BORO)						
	==	0020/1494	SCHULTHEIST LN						
			(BORO)						
		002486 FT	2 0 35051 0 00 0024+99						
		 0020/0000	LENGTH(AH 2930 BK 1087)						
		001399 FT	2 0 35051 0 00 0013+99						
			AMITY LANDFILL ENTR RD						
			(PRDR)						
	==	 0010/0000	LENGTH(AH 1087 BK 1399)						
			(APRA) TAYLOR STRUCTURE						
			METKOTE LAMINATED PRODU						
		0008/0764	(PRDR)						
	==		TURNPIKE RAMP RD						
		0008/0510	(TNPKE)						
			FROM SR 3011/0080 SH						
		0008/0133	(CONN)						
	==	000000 FT	2 0 35051 0 00 0000+00						
			NC UN ION ST						
			KEYSER AV						
			(SR3011 SEG 0080/0750)						
		INTER-BK	TURNPIKE ENTR RD						
			(TNPKE)						
			MFC BEGIN = B						
		 0008/0000	LENGTH(AH 1399 BK 0000)						

EXTRACT DATE: 12/21/2024 ROADWAY MANAGEMENT SYSTEM PAGE NUMBER: 304
PRINT DATE: 12/23/2024 SLD COUNTY/SR - ANNUAL PRINT COUNTY: LACKAWANNA
DIR: B TOTAL LEN: 5.721 MI. DIST: 04-2 SR: 3009
LEFT MUN: NEWTON T RIGHT MUN: NEWTON T

030207 FT



030207 FT
INTER-AHD UNKNOWN RD
(TWP)
COUNTRY CLUB RD
0140/1628 (SR4034 SEG 0010/1283)

EXTRACT DATE: 12/21/2024 ROADWAY MANAGEMENT SYSTEM PAGE NUMBER: 303
PRINT DATE: 12/23/2024 SLD COUNTY/SR - ANNUAL PRINT COUNTY: LACKAWANNA

DIR: B TOTAL LEN: 5.721 MI. DIST: 04-2 SR: 3009
LEFT MUN: NEWTON T RIGHT MUN: NEWTON T

2 0 35070 0 00 0026+50 028579 FT
BEAVER POND RD
(T382) 0140/0000

028579 FT

5 0140/0000 LENGTH(AH 1628 BK 2635)

2 0 35070 0 00 0000+00 025944 FT
VALLEY VIEW DR
(T388) 0130/0000

==

0130/0037 VALLEY VIEW DR
025944 FT (T387)

5 0130/0000 LENGTH(AH 2635 BK 2751)

PEDLEY DR
(T404) 0120/1153
SALLY DR
(T405) 0120/0607
023193 FT

==

==

023193 FT 1 0 00952 0 00 0024+11
5 0120/0000 LENGTH(AH 2751 BK 2775)

020418 FT

==

0110/0416 LISA LN
020418 FT (TWP)
1 0 00952 0 00 0050+92
SUMMIT LAKE RD
(SR4032 SEG 0010/0000)
5 0110/0000 LENGTH(AH 2775 BK 1205)

019213 FT

019213 FT 1 0 00952 0 00 0067+43
MFC BEGIN = D
5 0100/0000 LENGTH(AH 1205 BK 3544)

NC FOREST ACRE DR
NEWTON RD

DIR: B	TOTAL LEN:	5.721 MI.	DIST: 04-2	SR: 3009
LEFT MUN: NEWTON T			RIGHT MUN: NEWTON T	
			0090/2511 (SR3003 SEG 0090/2296)	
015669 FT			015669 FT 2 0 35015 0 00 0190+65	
			TIMBER LN	
			(T378)	
			0090/0000 LENGTH(AH 3544 BK 1772)	
			STONY CREEK	
			STRUCTURE LENGTH 13 FT	
			BMSID 35/3009/0080/1632	
013897 FT			0080/0024 BMSID 35/3009/0080/0000	
			013897 FT 2 0 35015 0 00 0173+08	
			BR GARDNER	
			0080/0000 BMSBG 35/3009/0080/0000	
			LENGTH(AH 1772 BK 1983)	
011914 FT			011914 FT	
0070/0000			0070/0000 LENGTH(AH 1983 BK 3141)	
008773 FT			008773 FT 2 0 35015 0 00 0119+78	
			0060/0000 LENGTH(AH 3141 BK 2148)	
006625 FT			006625 FT 2 0 35015 0 00 0100+26	

DIR: B TOTAL LEN: 5.721 MI. DIST: 04-2 SR: 3009
LEFT MUN: NEWTON T RIGHT MUN: NEWTON T

EXTRACT DATE: 12/21/2024 ROADWAY MANAGEMENT SYSTEM PAGE NUMBER: 300
PRINT DATE: 12/23/2024 SLD COUNTY/SR - ANNUAL PRINT COUNTY: LACKAWANNA

DIR: B TOTAL LEN: 1.076 MI. DIST: 04-2 SR: 3008
LEFT MUN: TAYLOR B RIGHT MUN: OLD FORGE B

	005681 FT		005681 FT	INTER-AHD	SIBLEY AV (BORO)
			0030/1808		MAIN AV (SR3013 SEG 0050/0000)
		==	0030/1583		CZERW CT (BORO)
		==	0030/1399		SAMPSON ST (BORO)
			0030/1046		RILEY ST (BORO)
		==	0030/0697		BAKER ST (BORO)
		==	0030/0349		PHILLIPS ST (BORO)
	003873 FT		003873 FT		2 0 35099 0 00 0038+69 VON BERGEN ST (BORO)
		==	0030/0000		LENGTH(AH 1808 BK 2276) CHURCH ST (BORO)
		==	0020/2040		
WATKINS ST (BORO)	0020/1927	==			
CLAIRE AV (BORO)	0020/1759	==			
		==	0020/0639		DPW DR (BORO)
TAYLOR OLD FORGE B	0020/0070	==			
	001597 FT		0020/0014		BMS EN 35/3008/0020/0000 2 0 35099 0 00 0016+07 ST JOHNS CRK
			001597 FT		BMSBG 35/3008/0020/0000
			0020/0000		LENGTH(AH 2276 BK 1597)
		==			
FLOWER ST (BORO)	0010/0364	==			
			0010/0190		BORO AL (BORO)
	000000 FT	==	000000 FT		2 0 35099 0 00 0000+00 NC SIBLEY AV KEYSER AV (SR3011 SEG 0060/2076)
			0010/0000		MFC BEGIN = E LENGTH(AH 1597 BK 0000)

EXTRACT DATE: 12/21/2024 ROADWAY MANAGEMENT SYSTEM PAGE NUMBER: 299
PRINT DATE: 12/23/2024 SLD COUNTY/SR - ANNUAL PRINT COUNTY: LACKAWANNA

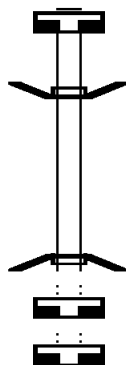
DIR: B TOTAL LEN: .017 MI. DIST: 04-2 SR: 3007
LEFT MUN: RANSOM T RIGHT MUN: RANSOM T

000089 FT

000000 FT

000000 FT

000000 FT



000089 FT

7024/0000

INTER-AHD

0022/0089

000000 FT

NC EV

INTER-BK

5

0022/0000

000000 FT

7020/0000

000000 FT

7010/0000

LENGTH(AH 0182 BK 0089)

BMSBN 35/3007/0022/0000

EVERGREEN DR

(TWP)

2 0 35016 0 00 0128+14

EVERGREEN DR

(TWP)

GARDNER CRK

BMSBG 35/3007/0022/0000

LENGTH(AH 0089 BK 2361)

LENGTH(AH 2361 BK 2485)

LENGTH(AH 2485 BK 0000)

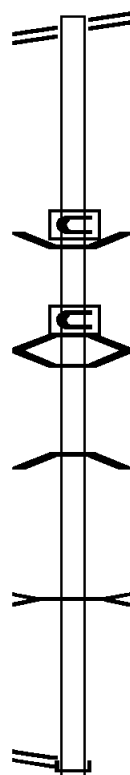
EXTRACT DATE: 12/21/2024 ROADWAY MANAGEMENT SYSTEM PAGE NUMBER: 298
PRINT DATE: 12/23/2024 SLD COUNTY/SR - ANNUAL PRINT COUNTY: LACKAWANNA

DIR: B TOTAL LEN: 2.917 MI. DIST: 04-2 SR: 3006
LEFT MUN: NEWTON T RIGHT MUN: NEWTON T

LAUREL HILL RD 015404 FT
(SR3009 SEG 0040/0000) 0060/2966

012438 FT

2 0 35016 0 00 0098+71 009880 FT
NEWTON RANSOM BL
(SR3001 SEG 0100/0000) 0050/0000



015404 FT MILWAUKEE RD
0060/2966 (SR3009 SEG 0040/0000)

0060/0485 BMS EN 35/3006/0060/0446
2 0 35016 0 00 0128+14
BRIDGE CLOSED
BR GARDNER C
0060/0446 BMSBG 35/3006/0060/0446
0060/0055 BMS EN 35/3006/0060/0000
012438 FT 2 0 35016 0 00 0125+61
NO UNDERPASS INFORMATION
BMSBG 35/3006/0060/0000
0060/0000 LENGTH(AH 2966 BK 2558)

BR GARDNERS CRK
STRUCTURE LENGTH 11 FT
0050/1309 BMSID 35/3006/0050/1309

009880 FT LWAUKEE RD
INTER-BK NEWTON RANSOM BL
(SR3001 SEG 0100/0000)
0050/0000 LTH AH 002558 BK 000100

EXTRACT DATE: 12/21/2024 ROADWAY MANAGEMENT SYSTEM PAGE NUMBER: 297
PRINT DATE: 12/23/2024 SLD COUNTY/SR - ANNUAL PRINT COUNTY: LACKAWANNA

DIR: B TOTAL LEN: 2.917 MI. DIST: 04-2 SR: 3006
LEFT MUN: NEWTON T RIGHT MUN: NEWTON T

009880 FT

009880 FT
7044/0000 LTH AH 000100 BK 001908
INTER-AHD NEWTON RANSOM BL
(SR3001 SEG 0090/2122)
NEWTON RANSOM BL
0040/1908 (SR3001 SEG 0090/2122)

007972 FT

007972 FT 2 0 35016 0 00 0079+52
5 0040/0000 LENGTH(AH 1908 BK 2498)

005474 FT

005474 FT 2 0 35016 0 00 0054+54
PORT ROYAL RD
(T374)
5 0030/0000 LENGTH(AH 2498 BK 3498)

001976 FT

001976 FT 2 0 35016 0 00 0019+54
CHERRY HILL RD
(T360)
5 0020/0000 LENGTH(AH 3498 BK 1976)
WILLOW DR
(T380)
0010/1430

000000 FT

000000 FT 2 0 35016 0 00 0000+00
NC CHURCH HILL RD
INTER-BK CHURCH HILL RD
(SR2029 SEG 0010/0000)
MFC BEGIN = E
BK-WYOMING (65)
5 0010/0000 LENGTH(AH 1976 BK 0000)

EXTRACT DATE: 12/21/2024 ROADWAY MANAGEMENT SYSTEM PAGE NUMBER: 296
PRINT DATE: 12/23/2024 SLD COUNTY/SR - ANNUAL PRINT COUNTY: LACKAWANNA
DIR: B TOTAL LEN: 3.155 MI. DIST: 04-2 SR: 3005
LEFT MUN: NEWTON T RIGHT MUN: NEWTON T

016659 FT

016659 FT AH-WYOMING (65)
INTER-AHD SR 2013 SH
0110/2691 (SR2013 SEG 0010/0000)

0110/1991 ROAD CLOSED BEHIND
ROAD CLOSED BACK

013968 FT

013968 FT 2 0 35082 0 00 0125+77
0110/0000 LTH AH 002691 BK 000100

EXTRACT DATE: 12/21/2024 ROADWAY MANAGEMENT SYSTEM PAGE NUMBER: 295
PRINT DATE: 12/23/2024 SLD COUNTY/SR - ANNUAL PRINT COUNTY: LACKAWANNA

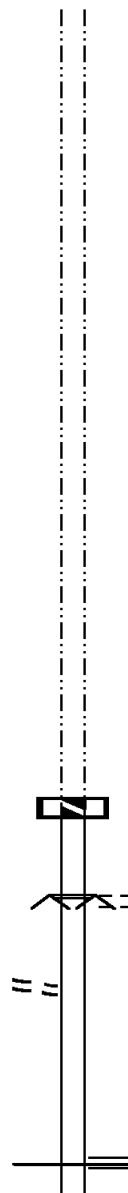
DIR: B TOTAL LEN: 3.155 MI. DIST: 04-2 SR: 3005
LEFT MUN: RANSOM T RIGHT MUN: RANSOM T

UNKNOWN RD
(TWP)

013968 FT

0060/1181

011466 FT



013968 FT
7064/0000

0060/2146

011466 FT



LTH AH 000100 BK 002502
ROAD CLOSED AHEAD
ROAD CLOSED AHEAD
QUARRY LN
(PRDR)

NC RIVER RD

2 0 35082 0 00 0000+00
NEWTON RANSOM BL
(SR3001 SEG 0010/0000)
MFC BEGIN = E
LENGTH(AH 2502 BK 1380)

EXTRACT DATE: 12/21/2024 ROADWAY MANAGEMENT SYSTEM PAGE NUMBER: 294
PRINT DATE: 12/23/2024 SLD COUNTY/SR - ANNUAL PRINT COUNTY: LACKAWANNA

DIR: B TOTAL LEN: 3.155 MI. DIST: 04-2 SR: 3005
LEFT MUN: RANSOM T RIGHT MUN: RANSOM T

010086 FT

0050/0086 BMS EN 35/3005/0050/0000
010086 FT 2 0 35011 0 00 0099+82
GARDNERS CREEK
BMSBG 35/3005/0050/0000
LENGTH(AH 1380 BK 2622)

0040/1485 EVERGREEN DR
(TBC)

007464 FT

007464 FT 2 0 35011 0 00 0074+28
LENGTH(AH 2622 BK 2078)

005386 FT

0030/0014 BMS EN 35/3005/0030/0000
005386 FT 2 0 35011 0 00 0054+26
BR SUSQUE RV
BMSBG 35/3005/0030/0000
LENGTH(AH 2078 BK 2837)

002549 FT

002549 FT 2 0 35011 0 00 0024+97
LENGTH(AH 2837 BK 2549)

000000 FT

000000 FT 2 0 35011 0 00 0000+00
NC MAIN ST
INTER-BK COXTON RD
(SR2033 SEG 0060/3525)
MFC BEGIN = D
BK-LUZERNE (40)
LENGTH(AH 2549 BK 0000)

EXTRACT DATE: 12/21/2024 ROADWAY MANAGEMENT SYSTEM PAGE NUMBER: 293
PRINT DATE: 12/23/2024 SLD COUNTY/SR - ANNUAL PRINT COUNTY: LACKAWANNA

DIR: B TOTAL LEN: 2.546 MI. DIST: 04-2 SR: 3004
LEFT MUN: RANSOM T RIGHT MUN: RANSOM T

ROCK DR
(T366)

013445 FT
013445 FT
013445 FT
013445 FT
0060/3465



013445 FT
7100/0000 LENGTH(AH 2719 BK 2308)
013445 FT
7090/0000 LENGTH(AH 2308 BK 2465)
013445 FT
7080/0000 LENGTH(AH 2465 BK 1647)
013445 FT
7070/0000 LENGTH(AH 1647 BK 3465)
INTER-AHD RANSOM RD
0060/3465 (TWP)

EXTRACT DATE: 12/21/2024 ROADWAY MANAGEMENT SYSTEM PAGE NUMBER: 292
PRINT DATE: 12/23/2024 SLD COUNTY/SR - ANNUAL PRINT COUNTY: LACKAWANNA

DIR: B TOTAL LEN: 2.546 MI. DIST: 04-2 SR: 3004
LEFT MUN: RANSOM T RIGHT MUN: RANSOM T

009980 FT

009980 FT 2 0 35013 0 00 0100+03
S 0060/0000 LENGTH(AH 3465 BK 2435)

007545 FT

007545 FT 2 0 35013 0 00 0075+32
PRIVATE DR
(PRDR)
S 0050/0000 LENGTH(AH 2435 BK 2540)

005005 FT

005005 FT 2 0 35013 0 00 0049+99
S 0040/0000 LENGTH(AH 2540 BK 2524)

002481 FT

002481 FT 2 0 35013 0 00 0025+03
S 0030/0000 LENGTH(AH 2524 BK 2481)

2 0 35013 0 00 0000+00 000000 FT
EVERGREEN DR
(TBC)
0020/0000
000000 FT

NC RANSOM RD
INTER-BK EVERGREEN DR
000000 FT (TWP)
MFC BEGIN = E
S 0020/0000 LENGTH(AH 2481 BK 1532)
000000 FT
7010/0000 LENGTH(AH 1532 BK 0000)

EXTRACT DATE: 12/21/2024 ROADWAY MANAGEMENT SYSTEM PAGE NUMBER: 291
PRINT DATE: 12/23/2024 SLD COUNTY/SR - ANNUAL PRINT COUNTY: LACKAWANNA

DIR: B TOTAL LEN: 3.923 MI. DIST: 04-2 SR: 3003
LEFT MUN: NEWTON T RIGHT MUN: NEWTON T

LAUREL HILL RD (SR3009 SEG 0090/2511)	020716 FT 0090/2296		020716 FT INTER-AHD FOREST ACRE DR 0090/2296 (SR3009 SEG 0090/2511)
	018420 FT		018420 FT 2 0 35015 0 00 0248+56 5 0090/0000 LENGTH(AH 2296 BK 3176)
CUMMING'S POND RD (PRDR)	0080/1959		
	015244 FT		015244 FT 2 0 35015 0 00 0283+65 5 0080/0000 LENGTH(AH 3176 BK 2733)
			0070/1447 CHERRY RIDGE BL (BORO)
	012511 FT		012511 FT 1 0 00952 0 00 0094+56 5 0070/0000 LENGTH(AH 2733 BK 2580)
	009931 FT		009931 FT 1 0 00952 0 00 0120+66 NEWTON RANSOM T
WEST MOUNT QUARRY ENT R (PRDR)	0050/2459		5 0060/0000 LENGTH(AH 2580 BK 2983) 0050/2459 (APRA) WEST MOUNT QUARR

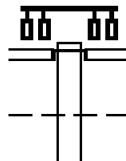
WEST MOUNT STONE ENT RD

DIR: B TOTAL LEN: 3.923 MI. DIST: 04-2 SR: 3003
LEFT MUN: RANSOM T RIGHT MUN: RANSOM T

					0050/1077 (PRDR)	
	006948 FT			006948 FT	1 0 00952 0 00 0149+93	
					RANSOM	
					SCRANTON C	
				0050/0000	LENGTH(AH 2983 BK 1278)	
WEST MOUNTAIN RD (TWP)	0040/0319			0040/0126	BMS EN 35/7476/9901/2529	
	005670 FT			005670 FT	1 0 00952 0 00 0163+37	
					PA TPK (1-476)	
				0040/0000	BMSBG 35/7476/9901/2529	
					LENGTH(AH 1278 BK 1929)	
					FAWNWOOD DR	
				0030/0673	(TWP)	
				003741 FT		
				0030/0000	LENGTH(AH 1929 BK 1586)	
					BRIGGS ST	
				0020/0815	(TWP)	
	002155 FT			002155 FT	1 0 00952 0 00 0198+33	
					NC NEWTON RD	
					PRICE ST	
					(TWP)	
				0020/0000	LENGTH(AH 1586 BK 2155)	
CRISP AV (CITY)	0010/1760				QUAY AV	
				0010/1156	(CITY)	
				0010/0597	HORATIO AV	
	000000 FT			000000 FT	(CITY)	
					1 0 00952 0 00 0219+88	
					NC JACKSON ST	
					W KEYSER AV	
					(SR3011 SEG 0130/0352)	
				INTER-BK	JACKSON ST	
					(CITY)	
				0010/0000	MFC BEGIN = D	
					LENGTH(AH 2155 BK 0000)	

EXTRACT DATE: 12/21/2024 ROADWAY MANAGEMENT SYSTEM PAGE NUMBER: 289
PRINT DATE: 12/23/2024 SLD COUNTY/SR - ANNUAL PRINT COUNTY: LACKAWANNA
DIR: B TOTAL LEN: 5.791 MI. DIST: 04-2 SR: 3002
LEFT MUN: SCRANTON C RIGHT MUN: SCRANTON C

030576 FT



PARK EDGE LN

030576 FT
INTER-AHD

CONTINENTAL ST
(CITY)
KEYSER AV
(SR3011 SEG 0120/0000)

0150/2193

0150/1552 SCRANTON
TAYLOR B

DIST: 04-2 SR: 3002
RIGHT MUN: SCRANTON C

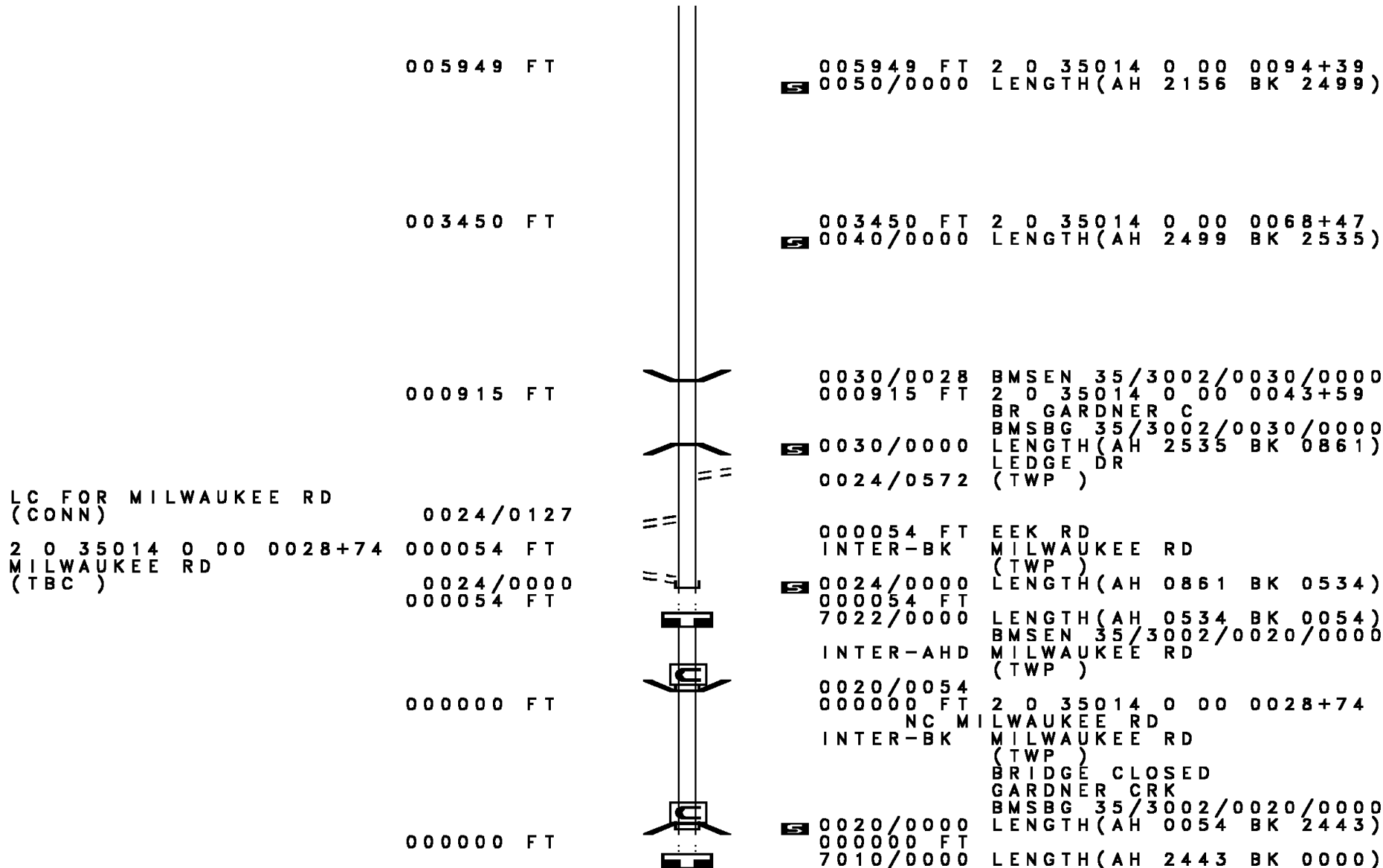
EXTRACT DATE: 12/21/2024 ROADWAY MANAGEMENT SYSTEM PAGE NUMBER: 287
PRINT DATE: 12/23/2024 SLD COUNTY/SR - ANNUAL PRINT COUNTY: LACKAWANNA

DIR: B TOTAL LEN: 5.791 MI. DIST: 04-2 SR: 3002
LEFT MUN: RANSOM T RIGHT MUN: RANSOM T

CEMETARY ENT RD (PRDR)	018570 FT 0110/0000	==	018570 FT 2 0 35013 0 00 0288+15 NC BALD MOUNTAIN RD 5 0110/0000 LENGTH(AH 2529 BK 2553)
	016017 FT		5 016017 FT 2 0 35013 0 00 0262+09 5 0100/0000 LENGTH(AH 2553 BK 1396)
	014621 FT		5 014621 FT 2 0 35013 0 00 0247+98 5 0090/0000 LENGTH(AH 1396 BK 2173)
SKYLINE DR (TWP)	0080/1066	==	
	012448 FT		012448 FT 2 0 35013 0 00 0226+25 NC RANSOM RD RANSOM RD (TBC) 5 0080/0000 LENGTH(AH 2173 BK 1945)
	010503 FT		5 010503 FT 2 0 35014 0 00 0139+97 5 0070/0000 LENGTH(AH 1945 BK 2398)
	008105 FT		008105 FT 2 0 35014 0 00 0115+64 BALD MOUNTAIN RD (T370) 5 0060/0000 LENGTH(AH 2398 BK 2156)
BALD MOUNTAIN RD (T370)	0050/1893	==	

EXTRACT DATE: 12/21/2024 ROADWAY MANAGEMENT SYSTEM PAGE NUMBER: 286
PRINT DATE: 12/23/2024 SLD COUNTY/SR - ANNUAL PRINT COUNTY: LACKAWANNA

DIR: B TOTAL LEN: 5.791 MI. DIST: 04-2 SR: 3002
LEFT MUN: RANSOM T RIGHT MUN: RANSOM T



EXTRACT DATE: 12/21/2024 ROADWAY MANAGEMENT SYSTEM PAGE NUMBER: 285
PRINT DATE: 12/23/2024 SLD COUNTY/SR - ANNUAL PRINT COUNTY: LACKAWANNA
DIR: B TOTAL LEN: 8.114 MI. DIST: 04-2 SR: 3001
LEFT MUN: NEWTON T RIGHT MUN: NEWTON T

WINOLA RD 042842 FT
(SR0307 SEG 0350/0000) 0170/2171
FOR SR 0307 AND 3001 0170/1762
(CONN)

040671 FT

038854 FT

1 0 00440 0 00 0359+64 036040 FT
AIRPORT DR
(SR4027 SEG 0010/0000) 0150/0000

HAVERFORD DR
(TWP) 0140/0997

UNKNOWN RD
(TWP) 0140/0148

042842 FT WINOLA RD
0170/2171 (SR0307 SEG 0350/0000)

040671 FT 1 0 00440 0 00 0407+63
0170/0000 LENGTH(AH 2171 BK 1817)
0160/1378 FOREST ACRE DR
(TWP)

0160/0044 COUNTRY CLUB RD
(SR4034 SEG 0010/0000)
038854 FT 1 0 00440 0 00 0386+65
0160/0000 LENGTH(AH 1817 BK 2814)
A.H. MIDDLE SCHOOL ENT
(TWP)

036040 FT
0150/0000 LENGTH(AH 2814 BK 2530)

0140/1305 SYCAMORE LN
(T416)

0140/0375 SILVER FOX LN
(T413)

EXTRACT DATE: 12/21/2024 ROADWAY MANAGEMENT SYSTEM PAGE NUMBER: 284
PRINT DATE: 12/23/2024 SLD COUNTY/SR - ANNUAL PRINT COUNTY: LACKAWANNA

DIR: B TOTAL LEN: 8.114 MI. DIST: 04-2 SR: 3001
LEFT MUN: NEWTON T RIGHT MUN: NEWTON T

033510 FT			033510 FT 1 0 00440 0 00 0334+31
			5 0140/0000 LENGTH(AH 2530 BK 2026)
031484 FT			031484 FT 1 0 00440 0 00 0314+30
			5 0130/0000 LENGTH(AH 2026 BK 2954)
UNKNOWN RD (PRDR)	0120/1405	==	
1 0 00440 0 00 0284+40 028530 FT SPRING DR (T384)	0120/0000	==	028530 FT
			5 0120/0000 LENGTH(AH 2954 BK 2934)
ORCHARD DR (T381)	0110/1194	==	0110/1732 VALLEY VIEW DR (T381)
		==	0110/0930 RED BARN VILLAGE RD (PRDR)
1 0 00440 0 00 0255+33 025596 FT SCHOOL ENT RD (GOVT)	0110/0000	==	0110/0083 SCHOOL ST 025596 FT (TWP)
		==	5 0110/0000 LENGTH(AH 2934 BK 2948)
UPPER MAPLE DR (T402)	0100/1132	==	0100/0914 LOWER MAPLE DR (T382)
	022648 FT		022648 FT 1 0 00440 0 00 0225+42
			MILWAUKEE RD (SR3006 SEG 0050/0000)

DIR: B MUN: NEWTON T TOTAL LEN: 8.114 MI. DIST: 04-2 SR: 3001
LEFT MUN: NEWTON T RIGHT MUN: NEWTON T

EXTRACT DATE: 12/21/2024 ROADWAY MANAGEMENT SYSTEM PAGE NUMBER: 282
PRINT DATE: 12/23/2024 SLD COUNTY/SR - ANNUAL PRINT COUNTY: LACKAWANNA

DIR: B TOTAL LEN: 8.114 MI. DIST: 04-2 SR: 3001
LEFT MUN: RANSOM T RIGHT MUN: RANSOM T

SUNSET PARK RD
(TWP)

CHERRY HILL DR
(T360)

008163 FT

0030/0589
006231 FT

002501 FT

0010/0340
000000 FT

5 0050/0000 LENGTH(AH 2032 BK 2383)

0040/0018 BMS EN 35/3001/0040/0000
008163 FT 1 0 00440 0 00 0081+58
GARDNER CRK

5 0040/0000 BMSBG 35/3001/0040/0000
LENGTH(AH 2383 BK 1932)

0030/1078 DARK REGION RD
(T367)

006231 FT 1 0 00440 0 00 0062+35
EVERGREEN DR

5 0030/0000 (TBC)
LENGTH(AH 1932 BK 3730)
LC TO EVERGREEN DR

0020/3608 (CONN)

002501 FT 1 0 00440 0 00 0025+01
5 0020/0000 LENGTH(AH 3730 BK 2501)

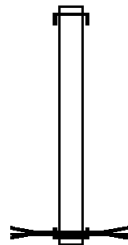
000000 FT 1 0 00440 0 00 0000+00
NC NEWTON-RANSOM BL
MAIN ST
(SR3005 SEG 0060/0000)
MFC BEGIN = D

5 0010/0000 LENGTH(AH 2501 BK 0000)

EXTRACT DATE: 12/21/2024 ROADWAY MANAGEMENT SYSTEM PAGE NUMBER: 281
 PRINT DATE: 12/23/2024 SLD COUNTY/SR - ANNUAL PRINT COUNTY: LACKAWANNA
 DIR: B TOTAL LEN: .004 MI. DIST: 04-2 SR: 2111
 LEFT MUN: SCRANTON C RIGHT MUN: SCRANTON C

000019 FT

000000 FT

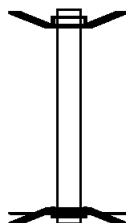


000019 FT
 INTER-AHD OLYPHANT AV
 0010/0019 (BORO)
 000000 FT 0 0 00000 0 00 0000+00
 NC OL OLYPHANT AV
 TRIB LACK RI
 STRUCTURE LENGTH 19 FT
 BMSID 35/2111/0010/0000
 INTER-BK OLYPHANT AV
 (BORO)
 MFC BEGIN = E
 0010/0000 LENGTH(AH 0019 BK 0000)

EXTRACT DATE: 12/21/2024 ROADWAY MANAGEMENT SYSTEM PAGE NUMBER: 280
 PRINT DATE: 12/23/2024 SLD COUNTY/SR - ANNUAL PRINT COUNTY: LACKAWANNA
 DIR: B TOTAL LEN: .044 MI. DIST: 04-2 SR: 2109
 LEFT MUN: SOUTH ABINGTON T RIGHT MUN: SOUTH ABINGTON T

000231 FT

000000 FT

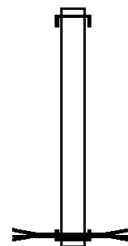


000231 FT BMS EN 35/2109/0010/0000
 INTER-AHD GRIFFIN POND RD
 0010/0231 (T446)
 000000 FT 0 0 00000 0 00 0000+00
 NC GR IFFIN POND RD
 INTER-BK GRIFFIN POND RD
 (T446)
 SR 0081 NB
 BMSBG 35/2109/0010/0000
 MFC BEGIN = E
 0010/0000 LENGTH(AH 0231 BK 0000)

EXTRACT DATE: 12/21/2024 ROADWAY MANAGEMENT SYSTEM PAGE NUMBER: 279
 PRINT DATE: 12/23/2024 SLD COUNTY/SR - ANNUAL PRINT COUNTY: LACKAWANNA
 DIR: B TOTAL LEN: .004 MI. DIST: 04-2 SR: 2105
 LEFT MUN: SCRANTON C RIGHT MUN: SCRANTON C

000020 FT

000000 FT

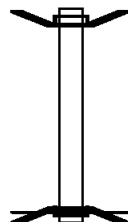


000020 FT
 INTER-AHD BOULEVARD AV
 0010/0020 (TWP)
 000000 FT 0 0 00000 0 00 0000+00
 NC BOULEVARD AV
 TRIB LACKAWANNA RVR
 STRUCTURE LENGTH 20 FT
 BMSID 35/2105/0010/0000
 INTER-BK BOULEVARD AV
 (TWP)
 MFC BEGIN = C
 0010/0000 LENGTH(AH 0020 BK 0000)

EXTRACT DATE: 12/21/2024 ROADWAY MANAGEMENT SYSTEM PAGE NUMBER: 278
 PRINT DATE: 12/23/2024 SLD COUNTY/SR - ANNUAL PRINT COUNTY: LACKAWANNA
 DIR: B TOTAL LEN: .047 MI. DIST: 04-2 SR: 2103
 LEFT MUN: DUNMORE B RIGHT MUN: DUNMORE B

000249 FT

000000 FT



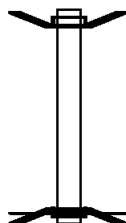
000249 FT BMS EN 35/2103/0010/0000
 INTER-AHD REEVES ST
 0010/0249 (BORO)
 000000 FT 0 0 00000 0 00 0000+00
 NC REEVES ST
 INTER-BK REEVES ST
 (BORO)
 RAMP
 BMSBG 35/2103/0010/0000
 MFC BEGIN = E
 0010/0000 LENGTH(AH 0249 BK 0000)

EXTRACT DATE: 12/21/2024 ROADWAY MANAGEMENT SYSTEM PAGE NUMBER: 277
PRINT DATE: 12/23/2024 SLD COUNTY/SR - ANNUAL PRINT COUNTY: LACKAWANNA

DIR: B TOTAL LEN: .025 MI. DIST: 04-2 SR: 2102
LEFT MUN: DUNMORE B RIGHT MUN: DUNMORE B

000133 FT

000000 FT

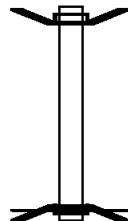


000133 FT BMS EN 35/2102/0010/0000
INTER-AHD DUNHAM DR
0010/0133 (BORO)
000000 FT 0 0 00000 0 00 0000+00
NC DU NHAM DR
INTER-BK DUNHAM DR
(BORO)
SR 8024
BMSBG 35/2102/0010/0000
MFC BEGIN = E
0010/0000 LENGTH(AH 0133 BK 0000)

EXTRACT DATE: 12/21/2024 ROADWAY MANAGEMENT SYSTEM PAGE NUMBER: 276
 PRINT DATE: 12/23/2024 SLD COUNTY/SR - ANNUAL PRINT COUNTY: LACKAWANNA
 DIR: B TOTAL LEN: .028 MI. DIST: 04-2 SR: 2101
 LEFT MUN: DUNMORE B RIGHT MUN: DUNMORE B

000147 FT

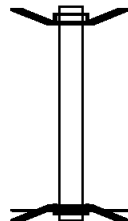
000000 FT



000147 FT BMS EN 35/2101/0010/0000
 INTER-AHD DUNHAM DR
 0010/0147 (TWP)
 000000 FT 0 0 00000 0 00 0000+00
 NC DUNHAM DR
 INTER-BK DUNHAM DR
 (TWP)
 RAMP ELN
 BMSBG 35/2101/0010/0000
 MFC BEGIN = E
 0010/0000 LENGTH(AH 0147 BK 0000)

EXTRACT DATE: 12/21/2024 ROADWAY MANAGEMENT SYSTEM PAGE NUMBER: 275
 PRINT DATE: 12/23/2024 SLD COUNTY/SR - ANNUAL PRINT COUNTY: LACKAWANNA
 DIR: B TOTAL LEN: .036 MI. DIST: 04-2 SR: 2100
 LEFT MUN: DUNMORE B RIGHT MUN: DUNMORE B

000189 FT
 000000 FT

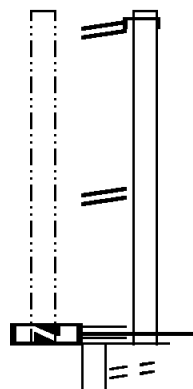


000189 FT BMS EN 35/2100/0010/0000
 INTER-AHD DUNHAM DR
 0010/0189 (TWP)
 000000 FT 0 0 00000 0 00 0000+00
 NC DUNHAM DR
 INTER-BK DUNHAM DR
 (TWP)
 SR 8024 (RAMP TO I-84)
 BMS BG 35/2100/0010/0000
 MFC BEGIN = E
 0010/0000 LENGTH(AH 0189 BK 0000)

EXTRACT DATE: 12/21/2024 ROADWAY MANAGEMENT SYSTEM PAGE NUMBER: 274
PRINT DATE: 12/23/2024 SLD COUNTY/SR - ANNUAL PRINT COUNTY: LACKAWANNA

DIR: B TOTAL LEN: 2.127 MI. DIST: 04-2 SR: 2020
LEFT MUN: DUNMORE B RIGHT MUN: DUNMORE B

LTH AH 002539 BK 002556 009501 FT
7081/0000



011233 FT
INTER-AHD SR 0084 SH
(SR0084 SEG 0010/1778)
SR 0084 SH
0084/1732 (SR0084 SEG 0010/1778)

0084/0695 RAMP RD
(SR8024 SEG 0770/3655)

009501 FT 0 0 00000 0 00 0000+00
RAMP RD
(SR8002 SEG 0750/0478)

0084/0000 MFC BEGIN = D
LENGTH(AH 1732 BK 2556)
DRINKER ST
0070/2518 (BORO)

EXTRACT DATE: 12/21/2024 ROADWAY MANAGEMENT SYSTEM PAGE NUMBER: 273
PRINT DATE: 12/23/2024 SLD COUNTY/SR - ANNUAL PRINT COUNTY: LACKAWANNA

DIR: B TOTAL LEN: 2.127 MI. DIST: 04-2 SR: 2020
LEFT MUN: DUNMORE B RIGHT MUN: DUNMORE B

FROM 8002/0750 SH					
(CONN)	0070/2483	==			
MILLET ST					
(BORO)	0070/1916	==			
TIGUE ST					
(BORO)	0070/1759	==			
			==	0070/1457	ROSE DR (BORO)
OLD TIGUE ST					
(BORO)	0070/0685	==			
			==	0070/0434	DERRIG ST (BORO)
			+++++	0070/0427	(AAR 264114S) #TRKS 01
				0070/0057	DERRIG ST (BORO)
	006945 FT			0070/0024	BMSSEN 35/2020/0070/0000
				006945 FT	1 0 00168 0 04 0830+26
					LITTLE RR BR
					BMSBG 35/2020/0070/0000
				0070/0000	LENGTH(AH 2556 BK 2282)
FLYNN ST					
(BORO)	0060/1936	==			
THROOP ST					
(BORO)	0060/1857	==			
FIELD ST					
(BORO)					
DRINKER ST					
(BORO)	0060/1100	==			
			00 00		
				0060/0953	RAMP E RD (SR8007 SEG 0010/0596)
				0060/0846	BMSSEN 35/2020/0060/0534
					0 0 00000 0 00 0000+00
					I-B1 SB RAMP
				0060/0534	BMSBG 35/2020/0060/0534
				0060/0440	RAMP F RD (SR8007 SEG 0250/0000)
DRINKER ST					
(BORO)	0060/0326	==			
			00 00		
				0060/0284	MEADE ST (BORO)
				0060/0084	MAHONEY ST (BORO)
				004663 FT	
1 0 00168 0 04 0853+32 004663 FT					
PROSPECT ST				0060/0000	LENGTH(AH 2282 BK 2180)
(BORO)	0060/0000	==			ROSS ST

EXTRACT DATE: 12/21/2024 ROADWAY MANAGEMENT SYSTEM PAGE NUMBER: 272
PRINT DATE: 12/23/2024 SLD COUNTY/SR - ANNUAL PRINT COUNTY: LACKAWANNA

DIR: B TOTAL LEN: 2.127 MI. DIST: 04-2 SR: 2020
LEFT MUN: DUNMORE B RIGHT MUN: DUNMORE B

GIBBONS ST (BORO)	0050/1777	==	0050/1835 (BORO)
ALLEN ST (BORO)		==	
WARREN ST (BORO)	0050/1528	==	
BARNARD ST (BORO)	0050/0782	==	0050/1137 GILROY ST (BORO)
		==	HILL ST (BORO)
		==	SMITH ST (BORO)
	002483 FT	==	0050/0181 (BORO)
		==	002483 FT 1 0 00168 0 04 0875+00
		==	MARCUS ST (BORO)
REEVES ST (BORO)	0040/1372	==	0050/0000 LENGTH(AH 2180 BK 1394)
TRUMAN AV (BORO)	0040/1176	==	
		==	FRANKLIN ST (BORO)
		==	HARRISON ST (BORO)
FRANK ST (BORO)	0040/0508	==	
HOMESTEAD ST (BORO)	0040/0329	==	
1 0 00168 0 04 0888+76	001089 FT	==	001089 FT
RILEY ST (BORO)		==	
HARPER ST (SR2014 SEG 0010/1001)	0040/0000	==	0040/0000 LENGTH(AH 1394 BK 1089)
WARD ST (BORO)	0030/0905	==	
		==	APPLE ST (BORO)
		==	CHESTNUT ST (BORO)
		==	BONE CT (BORO)
	000000 FT	==	0030/0075 (BORO)
		==	000000 FT 1 0 00168 0 04 0899+99
		==	NC DR INKER ST
		==	BLAKELY ST (SR0347 SEG 0010/0000)
		==	MFC BEGIN = D
		==	0030/0000 LENGTH(AH 1089 BK 0000)

EXTRACT DATE: 12/21/2024 ROADWAY MANAGEMENT SYSTEM PAGE NUMBER: 271
PRINT DATE: 12/23/2024 SLD COUNTY/SR - ANNUAL PRINT COUNTY: LACKAWANNA
DIR: B TOTAL LEN: 2.016 MI. DIST: 04-2 SR: 2019
LEFT MUN: ROARING BROOK T RIGHT MUN: ROARING BROOK T

SCRANTON DALEVILLE HW 010646 FT
(SR0307 SEG 0110/2975)

010646 FT SCRANTON DALEVILLE HW
(SR0307 SEG 0111/2972)

EXTRACT DATE: 12/21/2024 ROADWAY MANAGEMENT SYSTEM PAGE NUMBER: 270
PRINT DATE: 12/23/2024 SLD COUNTY/SR - ANNUAL PRINT COUNTY: LACKAWANNA

DIR: B TOTAL LEN: 2.016 MI.
LEFT MUN: ROARING BROOK T

DIST: 04-2 SR: 2019
RIGHT MUN: ROARING BROOK T

(SR0307 SEG 0111/2972) 0040/3134
HILLCREST RD
(T345) 0040/2538
HILLCREST RD
(T345) 0040/2285

0040/3134 (SR0307 SEG 0110/2975)

0040/1906 ROARING BROOK
SPRING BROOK T

PRIVATE DR
(PRDR) 0040/0063
007512 FT

007512 FT 2 0 35102 0 00 0076+25
S 0040/0000 LENGTH(AH 3134 BK 2512)

GENERAL DR
(PRDR) 0030/2071

CHRISTMAS LN
(PRDR) 0030/0713
005000 FT

005000 FT 2 0 35102 0 00 0051+13
S 0030/0000 LENGTH(AH 2512 BK 2484)

MISLINSKI RD
(TWP) 0020/1125

002516 FT

002516 FT 2 0 35102 0 00 0025+16
S 0020/0000 LENGTH(AH 2484 BK 2516)

000000 FT

000000 FT 2 0 35102 0 00 0000+00

NC O' HARA RD
SR 0690 SH
(SR0690 SEG 0040/2632)
INTER-BK MATTHEWS RD
(T314)
MFC BEGIN = E

S 0010/0000 LENGTH(AH 2516 BK 0000)

EXTRACT DATE: 12/21/2024 ROADWAY MANAGEMENT SYSTEM PAGE NUMBER: 269
PRINT DATE: 12/23/2024 SLD COUNTY/SR - ANNUAL PRINT COUNTY: LACKAWANNA

DIR: B TOTAL LEN: 3.706 MI. DIST: 04-2 SR: 2018
LEFT MUN: COVINGTON T RIGHT MUN: COVINGTON T

019568 FT

019568 FT DRINKER PK
0070/2998 (SR0435 SEG 0110/1649)

016570 FT

016570 FT 2 0 35044 0 00 0080+41
0070/0000 LENGTH(AH 2998 BK 2763)

SCRANTON DALEVILLE HW
(SR0307 SEG 0030/0000)
0060/1258 (SR0307 SEG 0031/0000)

POE

2 0 35044 0 00 0052+40 013807 FT
STORM RD
(T335) 0060/0000

(APRA) MIDVALLEY CONTRA
MIDVALLEY CONTRACTING R
(PRDR) 0060/0200
013807 FT

0060/0000 LENGTH(AH 2763 BK 2803)

0050/1797 BMS EN 35/2018/0050/1426
2 0 35044 0 00 0038+61

0050/1426 SR 0380 NB
BMSBG 35/2018/0050/1426

EUREKA STONE QUARRY

EXTRACT DATE: 12/21/2024 ROADWAY MANAGEMENT SYSTEM PAGE NUMBER: 268
PRINT DATE: 12/23/2024 SLD COUNTY/SR - ANNUAL PRINT COUNTY: LACKAWANNA

DIR: B TOTAL LEN: 3.706 MI. DIST: 04-2 SR: 2018
LEFT MUN: COVINGTON T RIGHT MUN: COVINGTON T

(PRDR)

0050/0537
011004 FT

POI

0050/0537 (APRA) JAMES D. MORRISS
011004 FT 2 0 35044 0 00 0024+71
5 0050/0000 LENGTH(AH 2803 BK 2470)

008534 FT

008534 FT 2 0 35044 0 00 0000+00

OLD SCHOOL HOUSE RD
(T336)

0040/0000

==

NC DO RANTOWN RD
SANDY BEACH RD
(SR2017 SEG 0090/2487)
5 0040/0000 LENGTH(AH 2470 BK 2514)

006020 FT

006020 FT 2 0 35045 0 00 0374+77
5 0030/0000 LENGTH(AH 2514 BK 2504)

003516 FT

003516 FT 2 0 35045 0 00 0399+91
5 0020/0000 LENGTH(AH 2504 BK 3516)

000000 FT

< >

SPRING BROOK
STRUCTURE LENGTH 15 FT
0010/0864 BMSID 35/2018/0010/0864

000000 FT 2 0 35045 0 00 0435+38
NC YO STVILLE RD

SPRING BROOK AV
(SR0502 SEG 0230/0000)
MFC BEGIN = E
5 0010/0000 LENGTH(AH 3516 BK 0000)

EXTRACT DATE: 12/21/2024 ROADWAY MANAGEMENT SYSTEM PAGE NUMBER: 267
PRINT DATE: 12/23/2024 SLD COUNTY/SR - ANNUAL PRINT COUNTY: LACKAWANNA

DIR: B TOTAL LEN: 4.072 MI. DIST: 04-2 SR: 2017
LEFT MUN: COVINGTON T RIGHT MUN: COVINGTON T

021498 FT	021498 FT	INTER-AHD	OLD SCHOOL HOUSE RD
YOSTVILLE RD			(T336)
(SR2018 SEG 0040/0000)	0090/2487		DORANTOWN RD
		0090/2487	(SR2018 SEG 0040/0000)
019011 FT		019011 FT	2 0 35045 0 00 0324+68
		0090/0000	LENGTH(AH 2487 BK 2052)
		0080/1148	DUNNS DR
			(PRDR)
2 0 35045 0 00 0304+00	016959 FT	016959 FT	
MACKENZIE RD			
(T333)	0080/0000	0080/0000	LENGTH(AH 2052 BK 2449)
014510 FT		014510 FT	2 0 35045 0 00 0273+39
		0070/0000	LENGTH(AH 2449 BK 3174)
			COVINGTON
		0060/3155	CLIFTON T

EXTRACT DATE: 12/21/2024 ROADWAY MANAGEMENT SYSTEM PAGE NUMBER: 266
PRINT DATE: 12/23/2024 SLD COUNTY/SR - ANNUAL PRINT COUNTY: LACKAWANNA

DIR: B TOTAL LEN: 4.072 MI. DIST: 04-2 SR: 2017
LEFT MUN: COVINGTON T RIGHT MUN: COVINGTON T

	011336 FT		011336 FT 2 0 35045 0 00 0249+73 S 0060/0000 LENGTH(AH 3174 BK 2317)
	009019 FT		009019 FT 2 0 35045 0 00 0224+73 S 0050/0000 LENGTH(AH 2317 BK 2511)
ASH GAP RD (PRDR)	0040/0193 006508 FT	=	006508 FT 2 0 35045 0 00 0199+62 S 0040/0000 LENGTH(AH 2511 BK 2489)
	004019 FT		004019 FT 2 0 35045 0 00 0176+04 S 0030/0000 LENGTH(AH 2489 BK 2500)
	001519 FT		001519 FT 2 0 35045 0 00 0151+04 S 0020/0000 LENGTH(AH 2500 BK 1519)
	000000 FT		000000 FT 2 0 35045 0 00 0135+85 CLIFTON BEACH RD (SR2013 SEG 0160/0000) NC SANDY BEACH RD MFC BEGIN = E
CLIFTON BEACH RD (SR2013 SEG 0160/0000)	0010/0000		S 0010/0000 LENGTH(AH 1519 BK 0000)

EXTRACT DATE: 12/21/2024 ROADWAY MANAGEMENT SYSTEM PAGE NUMBER: 265
PRINT DATE: 12/23/2024 SLD COUNTY/SR - ANNUAL PRINT COUNTY: LACKAWANNA

DIR: B TOTAL LEN: 5.249 MI. DIST: 04-2 SR: 2016
LEFT MUN: THORNHURST T RIGHT MUN: THORNHURST T

027717 FT

027717 FT OLD RIVER RD
0110/2487 (SR2013 SEG 0050/0000)

025230 FT

025230 FT 1 0 00665 0 00 0025+01
0110/0000 LENGTH(AH 2487 BK 2499)

022731 FT

022731 FT 1 0 00665 0 00 0050+00
0100/0000 LENGTH(AH 2499 BK 2000)

0090/1383 MELVIN RD
(PRDR)

EXTRACT DATE: 12/21/2024 ROADWAY MANAGEMENT SYSTEM PAGE NUMBER: 264
PRINT DATE: 12/23/2024 SLD COUNTY/SR - ANNUAL PRINT COUNTY: LACKAWANNA

DIR: B TOTAL LEN: 5.249 MI. DIST: 04-2 SR: 2016
LEFT MUN: THORNHURST T RIGHT MUN: THORNHURST T

STOUTS DR
(PRDR)

0090/0600 ==
020731 FT

020731 FT 1 0 00665 0 00 0070+00
S 0090/0000 LENGTH(AH 2000 BK 2395)

1 0 00665 0 00 0093+95 018336 FT
PINEGROVE RD
(T301) 0080/0000 ==

018336 FT
S 0080/0000 LENGTH(AH 2395 BK 2591)
TANNERY RD
0070/2014 (TWP)

JUNE BERRY DR
(PRDR)

015745 FT
0060/1707 ==

015745 FT 1 0 00665 0 00 0120+00
S 0070/0000 LENGTH(AH 2591 BK 2136)

013609 FT

0060/0471 THORNHURST STATE PARK R
(PARK)
0060/0129 THORNHURST STATE PARK R
(PARK)
0060/0019 BMSSEN 35/2016/0060/0000
013609 FT 1 0 00665 0 00 0141+30
POND CREEK
BMSBG 35/2016/0060/0000
S 0060/0000 LENGTH(AH 2136 BK 3249)

MAPLE DR
(PRDR)

0050/1573 ==

0050/1178 COUNTY ESTATES RD
(PRDR)
0050/0514 BMSSEN 35/2016/0050/0500
1 0 00665 0 00 0173+74
STEIGMEIERS POND

EXTRACT DATE: 12/21/2024 ROADWAY MANAGEMENT SYSTEM PAGE NUMBER: 263
PRINT DATE: 12/23/2024 SLD COUNTY/SR - ANNUAL PRINT COUNTY: LACKAWANNA

DIR: B TOTAL LEN: 5.249 MI.
LEFT MUN: THORNHURST T

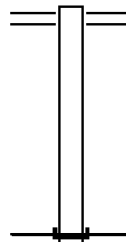
DIST: 04-2 SR: 2016
RIGHT MUN: THORNHURST T

010360 FT		0050/0500 BMSBG 35/2016/0050/0500
		010360 FT 1 0 00665 0 00 0173+92
		5 0050/0000 LENGTH(AH 3249 BK 3047)
		COUNTRY CLUB DR
		0040/2717 (PRDR)
		0040/2006 BMSBG 35/2016/0040/1992
		1 0 00665 0 00 0184+48
		POND CREEK
		0040/1992 BMSBG 35/2016/0040/1992
1 0 00665 0 00 0204+40 007313 FT		007313 FT
PITTSTON RD		5 0040/0000 LENGTH(AH 3047 BK 1732)
(TWP)		
1 0 00665 0 00 0221+75 005581 FT		005581 FT URSUS DR
PINCHOT TR		(TWP)
(TWP)		5 0030/0000 LENGTH(AH 1732 BK 1762)
003819 FT		003819 FT 1 0 00665 0 00 0240+03
		5 0020/0000 LENGTH(AH 1762 BK 3819)
		0010/2273 TANNERY RD
		(TWP)
000000 FT		000000 FT 1 0 00665 0 00 0277+81
		NC BEAR LAKE RD
		INTER-BK THORNHURST RD
		(SR2035 SEG 0010/0000)
		MFC BEGIN = D
		BK-LUZERNE (40)
		5 0010/0000 LENGTH(AH 3819 BK 0000)

EXTRACT DATE: 12/21/2024 ROADWAY MANAGEMENT SYSTEM PAGE NUMBER: 262
 PRINT DATE: 12/23/2024 SLD COUNTY/SR - ANNUAL PRINT COUNTY: LACKAWANNA
 DIR: B TOTAL LEN: .190 MI. DIST: 04-2 SR: 2015
 LEFT MUN: THORNHURST T RIGHT MUN: THORNHURST T

001001 FT

000000 FT



001001 FT OLD RIVER RD
 0010/1001 (SR2013 SEG 0040/0000)

000000 FT 2 0 45039 6 00 0000+00
 NC LOCUST RIDGE RD
 INTER-BK LOCUST RIDGE RD
 (SR4003 SEG 0100/2607)
 MFC BEGIN = E
 BK-MONROE (45)
 0010/0000 LENGTH(AH 1001 BK 0000)

EXTRACT DATE: 12/21/2024 ROADWAY MANAGEMENT SYSTEM PAGE NUMBER: 261
PRINT DATE: 12/23/2024 SLD COUNTY/SR - ANNUAL PRINT COUNTY: LACKAWANNA

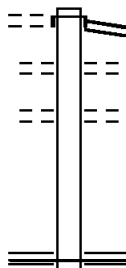
DIR: B TOTAL LEN: .190 MI. DIST: 04-2 SR: 2014
LEFT MUN: DUNMORE B RIGHT MUN: DUNMORE B

REILLEY ST
(BORO)

001001 FT

0010/1001

000000 FT



001001 FT
INTER-AHD

0010/1001

0010/0794

0010/0431

000000 FT
NC HA



0010/0000

DRINKER ST
(SR2020 SEG 0040/0000)
DRINKER ST
(SR2020 SEG 0040/0000)
WARD ST
(BORO)
APPLE ST
(BORO)
1 0 00168 1 00 0010+00
HARPER ST
BLAKELY ST
(SR0347 SEG 0010/0349)
MFC BEGIN = E
LENGTH(AH 1001 BK 0000)

EXTRACT DATE: 12/21/2024 ROADWAY MANAGEMENT SYSTEM PAGE NUMBER: 260
PRINT DATE: 12/23/2024 SLD COUNTY/SR - ANNUAL PRINT COUNTY: LACKAWANNA

DIR: B TOTAL LEN: 9.222 MI. DIST: 04-2 SR: 2013
LEFT MUN: CLIFTON T RIGHT MUN: CLIFTON T

048693 FT

048693 FT
INTER-AHD

PHILLIPS RD
(T308)
DRINKER TPK
(SR0435 SEG 0031/0000)
(SR0435 SEG 0030/0000)

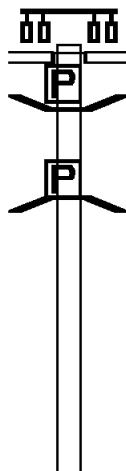
0190/3744

BMS EN 35/2013/0190/3129
0190/3172 BRIDGE POSTED (TONS)
2 0 35045 0 00 0005+72
SGL 27 COMB 32

0190/3129 MEADOW BROOK
BMSBG 35/2013/0190/3129

044949 FT

044949 FT 2 0 35045 0 00 0037+76
SR 0380 NB



DIST: 04-2 SR: 2013
RIGHT MUN: CLIFTON T

033244 FT 2 0 35081 0 01 0230+00
0150/0000 LENGTH(AH 2021 BK 2027)

EXTRACT DATE: 12/21/2024 ROADWAY MANAGEMENT SYSTEM PAGE NUMBER: 258
PRINT DATE: 12/23/2024 SLD COUNTY/SR - ANNUAL PRINT COUNTY: LACKAWANNA

DIR: B TOTAL LEN: 9.222 MI. DIST: 04-2 SR: 2013
LEFT MUN: CLIFTON T RIGHT MUN: CLIFTON T

031217 FT

031217 FT 2 0 35081 0 01 0209+30

PLANK RD
(T303)

0140/0000 LENGTH(AH 2027 BK 2130)

029087 FT

0130/0033 BMSEN 35/2013/0130/0000

029087 FT 2 0 35081 0 01 0187+99

ASH CREEK

0130/0000 BMSBG 35/2013/0130/0000
LENGTH(AH 2130 BK 2269)

026818 FT

026818 FT 2 0 35081 0 01 0165+04

0120/0000 LENGTH(AH 2269 BK 1921)

024897 FT

024897 FT 2 0 35081 0 01 0145+20

QUICK ISLAND RD

(T303)

0110/0000 LENGTH(AH 1921 BK 1234)

LC TO CLIFTON BEACH RD

0100/1142 (CONN)

023663 FT

NC CLIFTON BEACH RD
023663 FT 2 0 35081 0 01 0133+61

SPRUCE RUN

STRUCTURE LENGTH 15 FT

BMSID 35/2013/0100/0000

CLIFTON

THORNHURST T

0100/0000 LENGTH(AH 1234 BK 3321)


EXTRACT DATE: 12/21/2024 ROADWAY MANAGEMENT SYSTEM PAGE NUMBER: 257
PRINT DATE: 12/23/2024 SLD COUNTY/SR - ANNUAL PRINT COUNTY: LACKAWANNA

DIR: B TOTAL LEN: 9.222 MI. DIST: 04-2 SR: 2013
LEFT MUN: THORNHURST T RIGHT MUN: THORNHURST T

020342 FT

020342 FT 2 0 35081 0 01 0097+81
S 0090/0000 LENGTH(AH 3321 BK 2012)

2 0 35081 0 01 0077+69 018330 FT
PINEGROVE RD
(T301) 0080/0000



BUCKEYE RUN
STRUCTURE LENGTH 13 FT
0080/0744 BMSID 35/2013/0080/0744

018330 FT
S 0080/0000 LENGTH(AH 2012 BK 3536)

014794 FT



0070/0043 BMSID 35/2013/0070/0000
014794 FT 2 0 35081 0 00 0042+07
POND CREEK
BMSBG 35/2013/0070/0000
S 0070/0000 LENGTH(AH 3536 BK 1680)

013114 FT



013114 FT 2 0 35081 0 00 0025+00
S 0060/0000 LENGTH(AH 1680 BK 2472)

2 0 35081 0 00 0000+00 010642 FT
BEAR LAKE RD
(SR2016 SEG 0110/2487) 0050/0000



010642 FT
S 0050/0000 LENGTH(AH 2472 BK 2619)

EXTRACT DATE: 12/21/2024 ROADWAY MANAGEMENT SYSTEM PAGE NUMBER: 256
PRINT DATE: 12/23/2024 SLD COUNTY/SR - ANNUAL PRINT COUNTY: LACKAWANNA

DIR: B TOTAL LEN: 9.222 MI. DIST: 04-2 SR: 2013
LEFT MUN: THORNHURST T RIGHT MUN: THORNHURST T

PINCHOT STATE FOREST RD
(PRDR)

008023 FT

008023 FT 2 0 45039 6 00 0010+43
LOCUST RIDGE RD
(SR2015 SEG 0010/1001)
S 0040/0000 LENGTH(AH 2619 BK 2987)

0030/0239
005036 FT

0030/0647 BMS EN 35/2013/0030/0619
2 0 35086 0 00 0056+36
SAND SPRG CK
0030/0619 BMSBG 35/2013/0030/0619

005036 FT 2 0 35086 0 00 0049+99
S 0030/0000 LENGTH(AH 2987 BK 2511)

002525 FT

002525 FT 2 0 35086 0 00 0025+25
S 0020/0000 LENGTH(AH 2511 BK 2525)

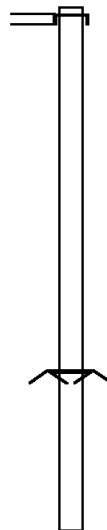
000000 FT

0010/0045 BMS EN 35/2013/0010/0000
000000 FT 2 0 35086 0 00 0000+00
NC OL D RIVER RD
INTER-BK THORNHURST ST
(SR2040 SEG 0060/3086)
CHOKE CREEK
BMSBG 35/2013/0010/0000
MFC BEGIN = D
BK-LUZERNE (40)
S 0010/0000 LENGTH(AH 2525 BK 0000)

EXTRACT DATE: 12/21/2024 ROADWAY MANAGEMENT SYSTEM PAGE NUMBER: 255
PRINT DATE: 12/23/2024 SLD COUNTY/SR - ANNUAL PRINT COUNTY: LACKAWANNA
DIR: B TOTAL LEN: .631 MI. DIST: 04-2 SR: 2012
LEFT MUN: ROARING BROOK T RIGHT MUN: ROARING BROOK T

RESERVOIR RD 003332 FT
(SR2004 SEG 0020/0000) 0020/3332

000000 FT



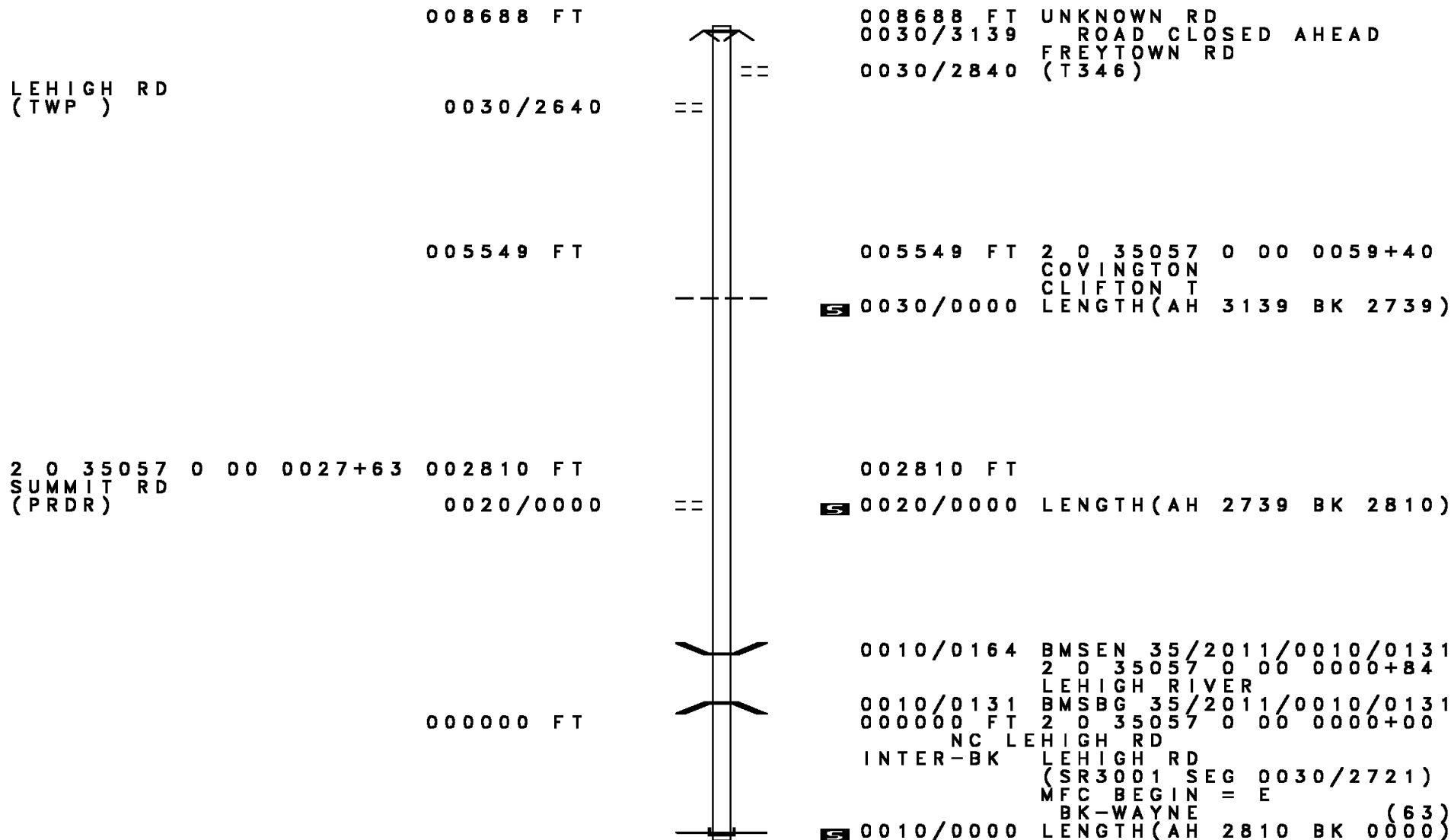
003332 FT
INTER-AHD RESERVOIR RD
0020/3332 (SR2004 SEG 0020/0000)

000000 FT 2 0 35004 0 00 0019+62
NC YEDINAK LN

SR 2012 SH
ROAD CLOSED BACK
5 0020/0000 LENGTH(AH 3332 BK 0000)

EXTRACT DATE: 12/21/2024 ROADWAY MANAGEMENT SYSTEM PAGE NUMBER: 254
PRINT DATE: 12/23/2024 SLD COUNTY/SR - ANNUAL PRINT COUNTY: LACKAWANNA

DIR: B TOTAL LEN: 1.645 MI. DIST: 04-2 SR: 2011
LEFT MUN: COVINGTON T RIGHT MUN: COVINGTON T



EXTRACT DATE: 12/21/2024 ROADWAY MANAGEMENT SYSTEM PAGE NUMBER: 253
PRINT DATE: 12/23/2024 SLD COUNTY/SR - ANNUAL PRINT COUNTY: LACKAWANNA

DIR: B TOTAL LEN: 3.375 MI. DIST: 04-2 SR: 2010
LEFT MUN: ELMHURST T RIGHT MUN: ELMHURST T

DRINKER PK 017819 FT
(SR0435 SEG 0210/1457) 0090/2119

015700 FT

014583 FT

011632 FT

2 0 35008 0 00 0088+71 009156 FT
JONSLEA LN
(T358) 0060/0000

017819 FT DRINKER PK
0090/2119 (SR0435 SEG 0210/1457)

0090/1242 MEMORIAL DR
(T717)

015700 FT 2 0 35008 0 00 0153+52
GARDNER RD
(T330)

0090/0000 ELMHURST
ROARING BROOK T
LENGTH(AH 2119 BK 1117)

014583 FT 2 0 35008 0 00 0142+56
SHADY DR
(T337)

0080/0000 LENGTH(AH 1117 BK 2951)

0070/2063 EDGE BROOK DR
(T340)

0070/0430 BEECHWOOD DR
(T341)
011632 FT 2 0 35008 0 00 0113+47
0070/0000 LENGTH(AH 2951 BK 2476)

0060/0748 WILSON DR
(T343)

009156 FT

0060/0000 LENGTH(AH 2476 BK 1114)
WOODCREST DR
(T342)

EXTRACT DATE: 12/21/2024 ROADWAY MANAGEMENT SYSTEM PAGE NUMBER: 252
PRINT DATE: 12/23/2024 SLD COUNTY/SR - ANNUAL PRINT COUNTY: LACKAWANNA

DIR: B TOTAL LEN: 3.375 MI. DIST: 04-2 SR: 2010
LEFT MUN: ROARING BROOK T RIGHT MUN: ROARING BROOK T

CIRCLE DR
(T362)

0050/0093
008042 FT

==

SAINT MARYS VILLA RD
(TWP)

0040/0991

== ==

==

==

006662 FT

ELMHURST BL
(T328)

0030/2560

==

BERRY HILL RD
(T370)

0030/1870

==

2 0 35008 0 00 0033+80 003551 FT
SIMERSON RD
(T364)

0030/0000

==

000170 FT

000000 FT

008042 FT 2 0 35008 0 00 0078+86
5 0050/0000 LENGTH(AH 1114 BK 1380)

VELVIEW RD
(T375)

SR 0380 NB

0040/0820 OP ID 35/0380/0230/0396

SR 0380 SB

0040/0710 OP ID 35/0380/0231/0401

006662 FT 2 0 35008 0 00 0064+91
5 0040/0000 LENGTH(AH 1380 BK 3111)

BIRCH DR
(T364)

0030/2102

SUGAR MAPLE LN
(T365)

0030/1227

003551 FT

5 0030/0000 LENGTH(AH 3111 BK 3381)

000170 FT 2 0 35008 0 00 0000+00
5 0020/0000 LENGTH(AH 3381 BK 0170)
000000 FT 2 0 35008 1 00 0000+00

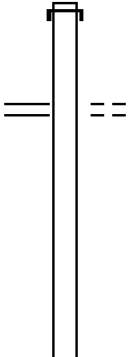
NC BL
BLUE SHUTTERS RD
SCRANTON DALEVILLE HW
(SR0307 SEG 0120/1097)
(SR0307 SEG 0121/1086)

INTER-BK GREENRUN RD
(T320)

MFC BEGIN = D
5 0010/0000 LENGTH(AH 0170 BK 0000)

EXTRACT DATE: 12/21/2024 ROADWAY MANAGEMENT SYSTEM PAGE NUMBER: 251
PRINT DATE: 12/23/2024 SLD COUNTY/SR - ANNUAL PRINT COUNTY: LACKAWANNA
DIR: B TOTAL LEN: 4.964 MI. DIST: 04-2 SR: 2009
LEFT MUN: MADISON T RIGHT MUN: MADISON T

	026212 FT		026212 FT	AH-WAYNE	(63)
			INTER-AHD	SPRING HILL RD	
			0100/1727	(SR3002 SEG 0010/0000)	
HAAS POND RD				MAPLE GROVE RD	
(SR2004 SEG 0090/2220)	0100/0642		0100/0642	(T365)	
	024485 FT		024485 FT	2 0 35002 0 00	0244+47
			5 0100/0000	LENGTH(AH 1727	BK 2524)



EXTRACT DATE: 12/21/2024 ROADWAY MANAGEMENT SYSTEM PAGE NUMBER: 250
PRINT DATE: 12/23/2024 SLD COUNTY/SR - ANNUAL PRINT COUNTY: LACKAWANNA

DIR: B TOTAL LEN: 4.964 MI. DIST: 04-2 SR: 2009
LEFT MUN: MADISON T RIGHT MUN: MADISON T

021961 FT

021961 FT 2 0 35002 0 00 0219+78
S 0090/0000 LENGTH(AH 2524 BK 3000)

018961 FT

018961 FT 2 0 35002 0 00 0189+94
S 0080/0000 LENGTH(AH 3000 BK 2547)

=

0070/1263 LAKE RD
(PRDR)

2 0 35002 0 00 0164+31 016414 FT
BLOOMINGTON RD
(T353) 0070/0000

=

016414 FT
S 0070/0000 LENGTH(AH 2547 BK 2437)

013977 FT

- -

0060/0290 MADISON
013977 FT COVINGTON T
S 0060/0000 2 0 35002 0 00 0139+94
LENGTH(AH 2437 BK 2461)

2 0 35002 0 00 0115+25 011516 FT
KOSINSKI RD
(T349) 0050/0000

=

011516 FT
S 0050/0000 LENGTH(AH 2461 BK 2266)

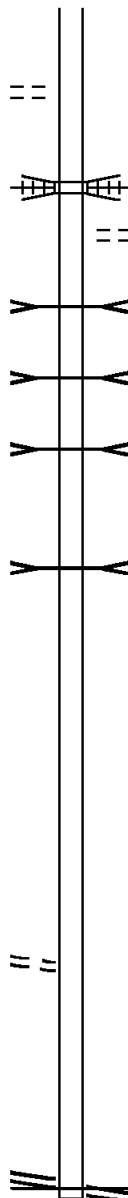
=

0040/1261 FREYTOWN RD
(T347)

EXTRACT DATE: 12/21/2024 ROADWAY MANAGEMENT SYSTEM PAGE NUMBER: 249
PRINT DATE: 12/23/2024 SLD COUNTY/SR - ANNUAL PRINT COUNTY: LACKAWANNA

DIR: B TOTAL LEN: 4.964 MI. DIST: 04-2 SR: 2009
LEFT MUN: COVINGTON T RIGHT MUN: COVINGTON T

2 0 35002 0 00 0092+60 009250 FT
HAVENSTRITE LN
(T345) 0040/0000



009250 FT
0040/0000 LENGTH(AH 2266 BK 2701)

0030/1709 MCLAUGHLIN LINE RAILROAD
OVERPASS IS RR X-ING
0030/1435 LEHIGH RD
(TWP)
E BR ROARING
STRUCTURE LENGTH 18 FT
0030/1167 BMSID 35/2009/0030/1167
HOLSTR RS DM
STRUCTURE LENGTH 13 FT
0030/0606 BMSID 35/2009/0030/0606
HOLLISTER RV
STRUCTURE LENGTH 13 FT
0030/0206 BMSID 35/2009/0030/0206
006549 FT 2 0 35002 0 00 0065+59
HOLLISTER RSV
STRUCTURE LENGTH 150 FT
BMSID 35/2009/0030/0000
0030/0000 LENGTH(AH 2701 BK 3549)

006549 FT

003000 FT

CENTER ST
(T342) 0010/1591

003000 FT 2 0 35002 0 00 0030+01
0020/0000 LENGTH(AH 3549 BK 3000)

2 0 35002 0 00 0000+00 000000 FT
DRINKER PK
(SR0435 SEG 0100/0997) 0010/0000

NC JUBILEE RD
DRINKER PK
000000 FT (SR0435 SEG 0100/0997)
MFC BEGIN = D
0010/0000 LENGTH(AH 3000 BK 0000)

EXTRACT DATE: 12/21/2024 ROADWAY MANAGEMENT SYSTEM PAGE NUMBER: 248
PRINT DATE: 12/23/2024 SLD COUNTY/SR - ANNUAL PRINT COUNTY: LACKAWANNA

DIR: B TOTAL LEN: 4.911 MI. DIST: 04-2 SR: 2008
LEFT MUN: OLYPHANT B RIGHT MUN: OLYPHANT B

MOOSIC LAKE RD 025930 FT
(SR0247 SEG 0090/0000) 0110/2407
FOR SR 0247 AND 2008 0110/2071
(CONN)

025930 FT
INTER-AHD MOOSIC LAKE RD
0110/2407 (SR0247 SEG 0090/0000)

023523 FT

023523 FT 2 0 35052 0 00 0185+95
S 0110/0000 LENGTH(AH 2407 BK 3601)

019922 FT

019922 FT 2 0 35052 0 00 0149+30
S 0100/0000 LENGTH(AH 3601 BK 2313)

017609 FT

017609 FT 2 0 35052 0 00 0126+06
OLYPHANT
THROOP B
S 0090/0000 LENGTH(AH 2313 BK 2591)

015018 FT

015018 FT 2 0 35052 0 00 0100+14
S 0080/0000 LENGTH(AH 2591 BK 2453)
RAMP RD
(SR8026 SEG 0750/0000)
RAMP RD
(SR8026 SEG 0010/1921)
SR 0006
0070/1731 OP ID 35/0006/0304/1065

DIR: B TOTAL LEN: 4.911 MI. DIST: 04-2 SR: 2008
LEFT MUN: THROOP B RIGHT MUN: THROOP B

EXTRACT DATE: 12/21/2024 ROADWAY MANAGEMENT SYSTEM PAGE NUMBER: 246
PRINT DATE: 12/23/2024 SLD COUNTY/SR - ANNUAL PRINT COUNTY: LACKAWANNA

DIR: B TOTAL LEN: 4.911 MI. DIST: 04-2 SR: 2008
LEFT MUN: THROOP B RIGHT MUN: THROOP B

GREEN ST
(BORO) 0030/1527

GEORGE ST
(TBC) 0030/0851

CHARLES ST
(BORO) 0030/0387

2 0 35077 0 00 0043+85 003238 FT
HAVERLY ST

(BORO) 0030/0000

DEWEY ST
(BORO) 0020/1873

SANDERSON ST
(BORO) 0020/1617

EMERALD DR
(PRDR) 0020/0878

2 0 35077 0 00 0021+40 001020 FT
BELLMAN ST

(BORO) 0020/0000

OLECKNA ST
(BORO) 0020/0000

000000 FT

(SR0347 SEG 0051/1647)

5 0040/0000 LENGTH(AH 1981 BK 1802)

0030/0851 GEORGE ST
(BORO)
0030/0612 HULSE ST
(BORO)
0030/0425 CHARLES ST
(BORO)

0030/0217 BORO RD
(BORO)
003238 FT

5 0030/0000 LENGTH(AH 1802 BK 2218)
0020/1873 MEMORIAL DR
(BORO)

NC SANDERSON ST

0020/0514 REBECCA ST
(BORO)
001020 FT

5 0020/0000 NC OLECKNA ST
LENGTH(AH 2218 BK 1020)
(BORO)
REBECCA ST
(BORO)

0010/0813 NC BELLMAN ST
(BORO)
0010/0601 HARRIET ST
(BORO)
0010/0365 PINE ST
(BORO)
0010/0134 BRICK ST
(BORO)

000000 FT 2 0 35077 0 00 0011+18
NC REBECCA ST

5 0010/0000 BOULEVARD AV
(SR2006 SEG 0020/0000)
MFC BEGIN = C
LENGTH(AH 1020 BK 0000)

EXTRACT DATE: 12/21/2024 ROADWAY MANAGEMENT SYSTEM PAGE NUMBER: 245
PRINT DATE: 12/23/2024 SLD COUNTY/SR - ANNUAL PRINT COUNTY: LACKAWANNA
DIR: B TOTAL LEN: .000 MI. DIST: 04-2 SR: 2007
LEFT MUN: DICKSON CITY B RIGHT MUN: DICKSON CITY B

000000 FT



000000 FT
7010/0000 LENGTH(AH 3290 BK 0000)

EXTRACT DATE: 12/21/2024 ROADWAY MANAGEMENT SYSTEM PAGE NUMBER: 244
PRINT DATE: 12/23/2024 SLD COUNTY/SR - ANNUAL PRINT COUNTY: LACKAWANNA
DIR: B TOTAL LEN: 1.083 MI. DIST: 04-2 SR: 2006
LEFT MUN: DICKSON CITY B RIGHT MUN: DICKSON CITY B

MAIN AV
(BORO)

005719 FT
0030/2274



005719 FT MAIN AV
0030/2274 (BORO)

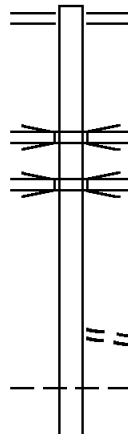
EXTRACT DATE: 12/21/2024 ROADWAY MANAGEMENT SYSTEM PAGE NUMBER: 243
PRINT DATE: 12/23/2024 SLD COUNTY/SR - ANNUAL PRINT COUNTY: LACKAWANNA

DIR: B TOTAL LEN: 1.083 MI. DIST: 04-2 SR: 2006
LEFT MUN: DICKSON CITY B RIGHT MUN: DICKSON CITY B

WILSON CT (BORO)	0030/2061	==			
MORGAN ST (BORO)	0030/1820	==			
LUKASIK DR (BORO)	0030/1494	==	==	0030/1671	(AAR 249629S) #TRKS 01
CHERRY ST (BORO)	0030/0961	==		0030/1494	ENTERPRISE ST (BORO)
OAK ST (BORO)	0030/0180 003445 FT	==			
				003445 FT	2 0 35087 0 00 0023+25
					BRIDGE ST (BORO)
MAPLE ST (BORO)	0020/2145	==		0030/0000	LENGTH(AH 2274 BK 2327)
UNNAMED ALLEY (BORO)	0020/1615	==		0020/1784	BOWMAN ST (BORO)
POPLAR ST (BORO)	0020/1439	==			
BASEBALL FIELD ACCESS R (BORO)	0020/0596	==		0020/1071	ELM ST (BORO)
				0020/0568	BMS EN 35/2006/0020/0435
				0020/0502	DICKSON CITY THROOP B
					2 0 35087 0 00 0004+32
					LACKAWNA RVR
				0020/0435	BMSBG 35/2006/0020/0435
					OLECKNA ST (BORO)
	001118 FT			0020/0239	2 0 35087 0 00 0000+00
				001118 FT	REBECCA ST (SR2008 SEG 0010/0000)
				0020/0000	LENGTH(AH 2327 BK 1118)
	000000 FT			000000 FT	2 0 35077 0 00 0000+00
				NC BO	BOULEVARD AV PANCOAST ST (BORO)
				INTER-BK	BOULEVARD AV (CNTY)
					MFC BEGIN = C
				0010/0000	LENGTH(AH 1118 BK 0000)

EXTRACT DATE: 12/21/2024 ROADWAY MANAGEMENT SYSTEM PAGE NUMBER: 242
PRINT DATE: 12/23/2024 SLD COUNTY/SR - ANNUAL PRINT COUNTY: LACKAWANNA
DIR: B TOTAL LEN: 4.866 MI. DIST: 04-2 SR: 2005
LEFT MUN: JEFFERSON T RIGHT MUN: JEFFERSON T

025694 FT



022994 FT

025694 FT MAIN ST
0100/2700 (SR0590 SEG 0110/0000)

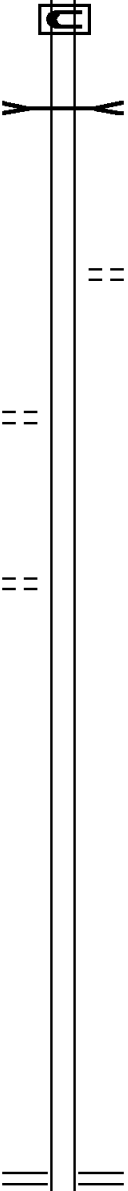





0100/1259 OP ID SR 0084 35/0084/0105/0787
0100/1101 OP ID SR 0084 EB 35/0084/0104/0780

022994 FT 2 0 35005 0 00 0230+62
MITCHELL RD
(T395)
5 0100/0000 LENGTH(AH 2700 BK 3526)

0090/2658 JEFFERSON
MADISON T

EXTRACT DATE: 12/21/2024 ROADWAY MANAGEMENT SYSTEM PAGE NUMBER: 241
PRINT DATE: 12/23/2024 SLD COUNTY/SR - ANNUAL PRINT COUNTY: LACKAWANNA

DIR: B TOTAL LEN: 4.866 MI. DIST: 04-2 SR: 2005
LEFT MUN: JEFFERSON T RIGHT MUN: JEFFERSON T

			0090/1489	DRAINAGE	
			0090/1486	STRUCTURE LENGTH 3 FT	
				BMSID 35/2005/0090/1486	
	019468 FT		019468 FT	2 0 35005 0 00 0195+55	
				QUICKTOWN RD	
				(T354)	
		==	 0090/0000	LENGTH(AH 3526 BK 3320)	
MEADOWLARK DR (T407)	0080/1602	==			
2 0 35005 0 00 0162+15 016148 FT			016148 FT		
MOTICHKA RD					
(T364)	0080/0000	==	 0080/0000	LENGTH(AH 3320 BK 1217)	
	014931 FT		014931 FT	2 0 35005 0 00 0149+71	
			 0070/0000	LENGTH(AH 1217 BK 2486)	
	012445 FT		012445 FT	2 0 35005 0 00 0124+71	
			 0060/0000	LENGTH(AH 2486 BK 2522)	
	009923 FT		009923 FT	2 0 35005 0 00 0099+64	
				RESERVOIR RD	
				(SR2004 SEG 0040/0000)	
		==	 0050/0000	LENGTH(AH 2522 BK 2515)	

EXTRACT DATE: 12/21/2024 ROADWAY MANAGEMENT SYSTEM PAGE NUMBER: 240
PRINT DATE: 12/23/2024 SLD COUNTY/SR - ANNUAL PRINT COUNTY: LACKAWANNA

DIR: B TOTAL LEN: 4.866 MI. DIST: 04-2 SR: 2005
LEFT MUN: MADISON T RIGHT MUN: MADISON T

007408 FT

007408 FT 2 0 35005 0 00 0074+49
S 0040/0000 LENGTH(AH 2515 BK 2459)

004949 FT

004949 FT 2 0 35005 0 00 0049+43
S 0030/0000 LENGTH(AH 2459 BK 2547)
SUNSHINE LN
0020/2192 (T401)
MADISON
0020/2023 MOSCOW B

002402 FT

002402 FT 2 0 35005 0 00 0024+42
NC ABERDEEN RD
S 0020/0000 LENGTH(AH 2547 BK 2402)

SEWER PLANT ENT RD
(PRDR)

0010/0960

==

==

0010/0807 WILLOW ST
(BORO)
0010/0793 BMSBN 35/2005/0010/0713
2 0 35005 0 00 0007+23
ROARING BRK
0010/0713 BMSBG 35/2005/0010/0713

000000 FT

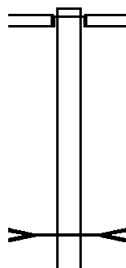
000000 FT 2 0 35005 0 00 0000+00
NC MARKET ST
BROOK ST
INTER-BK (SR0690 SEG 0130/1084)
MARKET ST
(SR0690 SEG 0130/1084)
MFC BEGIN = D
S 0010/0000 LENGTH(AH 2402 BK 0000)

EXTRACT DATE: 12/21/2024 ROADWAY MANAGEMENT SYSTEM PAGE NUMBER: 239
PRINT DATE: 12/23/2024 SLD COUNTY/SR - ANNUAL PRINT COUNTY: LACKAWANNA

DIR: B TOTAL LEN: 4.620 MI. DIST: 04-2 SR: 2004
LEFT MUN: MADISON T RIGHT MUN: MADISON T

024395 FT

024395 FT
INTER-AHD MAPLE GROVE RD
(T365)
JUBILEE RD
0090/2220 (SR2009 SEG 0100/0642)



2 0 35004 0 00 0246+00 022175 FT

DRAINAGE
STRUCTURE LENGTH 6 FT
0090/0060 BMSID 35/2004/0090/0060
022175 FT MAJOR RD

EXTRACT DATE: 12/21/2024 ROADWAY MANAGEMENT SYSTEM PAGE NUMBER: 238
PRINT DATE: 12/23/2024 SLD COUNTY/SR - ANNUAL PRINT COUNTY: LACKAWANNA

DIR: B TOTAL LEN: 4.620 MI. DIST: 04-2 SR: 2004
LEFT MUN: MADISON T RIGHT MUN: MADISON T

NASHOTKA RD (T344)	0090/0000	==	==	5 0090/0000	(T405) LENGTH(AH 2220 BK 2063)
	020112 FT			5 0080/0000	020112 FT 2 0 35004 0 00 0225+03 LENGTH(AH 2063 BK 2415)
HORNBAKER CEMETARY RD (T363)	0070/1178	=	=		
2 0 35004 0 00 0201+16 HENRY DRINKER RD (T352)	017697 FT 0070/0000			5 0070/0000	017697 FT LENGTH(AH 2415 BK 2434)
	015263 FT				015263 FT 2 0 35004 0 00 0176+81 NC HAAS POND RD MADISONVILLE RD (SR0690 SEG 0190/0000)
				5 0060/0000	LENGTH(AH 2434 BK 3747)
	011516 FT			5 0050/0000	011516 FT 2 0 35004 0 00 0139+27 LENGTH(AH 3747 BK 2527)

EXTRACT DATE: 12/21/2024 ROADWAY MANAGEMENT SYSTEM PAGE NUMBER: 237
PRINT DATE: 12/23/2024 SLD COUNTY/SR - ANNUAL PRINT COUNTY: LACKAWANNA

DIR: B TOTAL LEN: 4.620 MI. DIST: 04-2 SR: 2004
LEFT MUN: MADISON T RIGHT MUN: MADISON T

008989 FT		008989 FT	2 0 35004 0 00 0114+00 ABERDEEN RD (SR2005 SEG 0050/0000) LENGTH(AH 2527 BK 2811) KELLUM CREEK STRUCTURE LENGTH 16 FT BMSID 35/2004/0030/2610
		0040/0000	
		0030/2610	
2 0 35004 0 00 0085+95 006178 FT FIELD RD (T350)		006178 FT	
0030/0000		0030/0000	LENGTH(AH 2811 BK 3270)
MOTICHKA RD (T364)		002908 FT	
0020/0332		002908 FT	2 0 35004 0 00 0052+94 YEDINAK LN (SR2012 SEG 0020/3332) MFC BEGIN = D
		0020/0000	LENGTH(AH 3270 BK 2908)
		0010/0263	BMS EN 35/2004/0010/0239 2 0 35094 0 00 0026+69 WHITE OAK RN
		0010/0239	BMS BG 35/2004/0010/0239
000000 FT		000000 FT	2 0 35094 0 00 0029+08 NC RE SERVOIR RD MAIN ST (SR0590 SEG 0050/0000) MFC BEGIN = E
		0010/0000	LENGTH(AH 2908 BK 0000)

EXTRACT DATE: 12/21/2024 ROADWAY MANAGEMENT SYSTEM PAGE NUMBER: 236
PRINT DATE: 12/23/2024 SLD COUNTY/SR - ANNUAL PRINT COUNTY: LACKAWANNA

DIR: B TOTAL LEN: 5.171 MI. DIST: 04-2 SR: 2003
LEFT MUN: JEFFERSON T RIGHT MUN: JEFFERSON T

	027304 FT		027304 FT	AH-WAYNE (63)
			INTER-AHD CORTEZ RD	
			0110/2457	(SR3019 SEG 0140/2591)
ARCHBALD MTN RD				
(SR1012 SEG 0160/2949)	0110/0492			
	024847 FT			
			024847 FT	2 0 35006 0 00 0249+84
				BENJAMIN RD
				(T430)
			0110/0000	LENGTH(AH 2457 BK 2419)
QUEENS RD				
(BORO)	0100/1714			
			0100/1569	MAPLEWOOD RD
				(SR2001 SEG 0030/2960)
	022428 FT		022428 FT	2 0 35006 0 00 0225+00
CHEALSEY LN			0100/0000	LENGTH(AH 2419 BK 2288)
(BORO)	0090/2013			

DIR: B TOTAL LEN: 5.171 MI. DIST: 04-2 SR: 2003
LEFT MUN: JEFFERSON T RIGHT MUN: JEFFERSON T

EXTRACT DATE: 12/21/2024 ROADWAY MANAGEMENT SYSTEM PAGE NUMBER: 234
PRINT DATE: 12/23/2024 SLD COUNTY/SR - ANNUAL PRINT COUNTY: LACKAWANNA

DIR: B TOTAL LEN: 5.171 MI. DIST: 04-2 SR: 2003
LEFT MUN: JEFFERSON T RIGHT MUN: JEFFERSON T

O'HARA RD
(TWP)

0050/0118

==

008989 FT

< >

0050/0038

008989 FT

5 0050/0000

WALLNPARK CR
STRUCTURE LENGTH 42 FT
BMSID 35/2003/0050/0000
2 0 35006 0 00 0090+60
LENGTH(AH 2456 BK 2161)

006828 FT

006828 FT

2 0 35006 0 00 0068+42
LAKE SPAGENBERG RD
(T399)

==

5 0040/0000

LENGTH(AH 2161 BK 1878)

004950 FT

==

0030/0410

004950 FT

5 0030/0000

TRAPPERS RD
(PRDR)
2 0 35006 0 00 0049+99
LENGTH(AH 1878 BK 2510)
BRUNDAGE DR
(PRDR)

==

0020/2377

2 0 35006 0 00 0024+40 002440 FT

BUTLER HILL RD

(PRDR)

ROLLING HILLS DR

(PRDR)

YOUNGS RD

(PRDR)

0020/0000

==

0010/2156

==

0010/1914

==

002440 FT

5 0020/0000 LENGTH(AH 2510 BK 2440)

000000 FT

000000 FT 2 0 35006 0 00 0000+00

MT COBB RD
(SR0348 SEG 0080/0778)

NC CO RTEZ RD

MFC BEGIN = D

5 0010/0000 LENGTH(AH 2440 BK 0000)

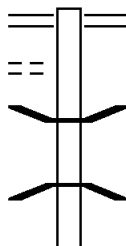
EXTRACT DATE: 12/21/2024 ROADWAY MANAGEMENT SYSTEM PAGE NUMBER: 233
PRINT DATE: 12/23/2024 SLD COUNTY/SR - ANNUAL PRINT COUNTY: LACKAWANNA

DIR: B TOTAL LEN: 2.187 MI. DIST: 04-2 SR: 2002
LEFT MUN: JEFFERSON T RIGHT MUN: JEFFERSON T

TRAILER PARK RD
(PRDR)

011548 FT

0050/2123



011548 FT HAMLIN RD
0050/2431 (SR0590 SEG 0100/1152)

0050/1368 BMS EN 35/2002/0050/1349
2 0 35003 0 00 0010+60
BR W BR WALLENPAUPACK C
0050/1349 BMSBG 35/2002/0050/1349

EXTRACT DATE: 12/21/2024 ROADWAY MANAGEMENT SYSTEM PAGE NUMBER: 232
PRINT DATE: 12/23/2024 SLD COUNTY/SR - ANNUAL PRINT COUNTY: LACKAWANNA

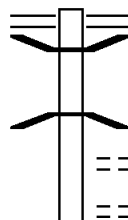
DIR: B TOTAL LEN: 2.187 MI. DIST: 04-2 SR: 2002
LEFT MUN: JEFFERSON T RIGHT MUN: JEFFERSON T

	009117 FT				009117 FT 2 0 35003 0 00 0024+09 S 0050/0000 LENGTH(AH 2431 BK 2598)
	006519 FT				006519 FT 2 0 35003 0 00 0050+50 MARTINI RD (T404)
OLDE GROVE ESTATES (PRDR)	0030/1836	==	==	S 0040/0000	LENGTH(AH 2598 BK 2374)
OLDE GROVE ESTATES (PRDR)	0030/0854	==			
	004145 FT				004145 FT 2 0 35003 0 00 0074+76 S 0030/0000 LENGTH(AH 2374 BK 2032)
ARNOLD DR (T442)	0020/1389	==			
			==	0020/1222	CANYON DR (PRDR)
ARNOLD DR (T443)	0020/0369	==			
	002113 FT				002113 FT 2 0 35003 0 00 0095+01 S 0020/0000 LENGTH(AH 2032 BK 2113)
			==		WOODRUFF LN
			==	0010/1670	(PRDR)
				0010/1666	SWARTZ HILL WY (PRDR)
				0010/0328	BMS EN 35/2002/0010/0300 2 0 35003 0 00 0113+05 WALLENPUK CR
				0010/0300	BMSBG 35/2002/0010/0300 000000 FT 2 0 35003 0 00 0116+14 NC WIMMERS RD
000000 FT					MT COBB RD (SR0348 SEG 0080/0000) MFC BEGIN = D
				S 0010/0000	LENGTH(AH 2113 BK 0000)

EXTRACT DATE: 12/21/2024 ROADWAY MANAGEMENT SYSTEM PAGE NUMBER: 231
PRINT DATE: 12/23/2024 SLD COUNTY/SR - ANNUAL PRINT COUNTY: LACKAWANNA

DIR: B TOTAL LEN: 1.701 MI. DIST: 04-2 SR: 2001
LEFT MUN: JEFFERSON T RIGHT MUN: JEFFERSON T

008981 FT



008981 FT CORTEZ RD
0030/2960 (SR2003 SEG 0100/1569)
0030/2514 BMSSEN 35/2001/0030/2454
2 0 35079 0 00 0005+03
KIZER POND
0030/2461 BMSBG 35/2001/0030/2454
COTTAGE RD
0030/2149 (TWP)
COLLINS AV
0030/1878 (T430)

006021 FT



006021 FT 2 0 35079 0 00 0030+00
SWOYER RD
(T401)
S 0030/0000 LENGTH(AH 2960 BK 3022)
LC TO SWOYER RD
0020/2938 (CONN)

002999 FT

002999 FT 2 0 35079 0 00 0060+03
S 0020/0000 LENGTH(AH 3022 BK 2999)

000000 FT

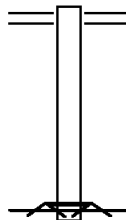


000000 FT 2 0 35079 0 00 0090+00
NC MAPLEWOOD RD
INTER-BK LAKE HENRY RD
(SR3017 SEG 0060/2612)
MFC BEGIN = D
BK-WAYNE (63)
S 0010/0000 LENGTH(AH 2999 BK 0000)

EXTRACT DATE: 12/21/2024 ROADWAY MANAGEMENT SYSTEM PAGE NUMBER: 230
PRINT DATE: 12/23/2024 SLD COUNTY/SR - ANNUAL PRINT COUNTY: LACKAWANNA
DIR: B TOTAL LEN: .193 MI. DIST: 04-2 SR: 1102
LEFT MUN: BENTON T RIGHT MUN: BENTON T

001020 FT

000000 FT



001020 FT WORTH CHURCH RD
0010/1020 (SR1015 SEG 0020/0323)

000000 FT 0 0 00000 0 00 0000+00

NC CREAMERY RD

MFC BEGIN = E

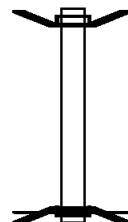
ROAD CLOSED

ROAD CLOSED BACK

5 0010/0000 LENGTH(AH 1020 BK 0000)

EXTRACT DATE: 12/21/2024 ROADWAY MANAGEMENT SYSTEM PAGE NUMBER: 229
 PRINT DATE: 12/23/2024 SLD COUNTY/SR - ANNUAL PRINT COUNTY: LACKAWANNA
 DIR: B TOTAL LEN: .060 MI. DIST: 04-2 SR: 1101
 LEFT MUN: GREENFIELD T RIGHT MUN: GREENFIELD T

000315 FT
 000000 FT

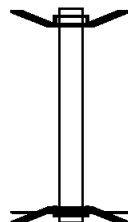


000315 FT BMS EN 35/1101/0010/0000
 INTER-AHD DECKER RD
 0010/0315 (T562)
 000000 FT 0 0 00000 0 00 0000+00
 NC DECKER RD
 INTER-BK DECKER RD
 (T562)
 SR 0081 NB
 BMS BG 35/1101/0010/0000
 MFC BEGIN = E
 0010/0000 LENGTH(AH 0315 BK 0000)

EXTRACT DATE: 12/21/2024 ROADWAY MANAGEMENT SYSTEM PAGE NUMBER: 228
 PRINT DATE: 12/23/2024 SLD COUNTY/SR - ANNUAL PRINT COUNTY: LACKAWANNA
 DIR: B TOTAL LEN: .048 MI. DIST: 04-2 SR: 1100
 LEFT MUN: GREENFIELD T RIGHT MUN: GREENFIELD T

000255 FT

000000 FT



000255 FT BMS EN 35/1100/0010/0000
 INTER-AHD SPEDDING RD
 0010/0255 (T507)
 000000 FT 0 0 00000 0 00 0000+00
 NC FINN RD
 INTER-BK SPEDDING RD
 (T507)
 SR 0081 NB
 BMSBG 35/1100/0010/0000
 MFC BEGIN = E
 0010/0000 LENGTH(AH 0255 BK 0000)

DIST: 04-2 SR: 1041
RIGHT MUN: CARBONDALE C



EXTRACT DATE: 12/21/2024 ROADWAY MANAGEMENT SYSTEM PAGE NUMBER: 226
PRINT DATE: 12/23/2024 SLD COUNTY/SR - ANNUAL PRINT COUNTY: LACKAWANNA
DIR: B TOTAL LEN: .942 MI. DIST: 04-2 SR: 1039
LEFT MUN: CARBONDALE T RIGHT MUN: CARBONDALE T

DIR: B TOTAL LEN: .942 MI. DIST: 04-2 SR: 1039
LEFT MUN: CARBONDALE T RIGHT MUN: CARBONDALE T

```

INTER-AHD          WALKER ST
                     (T475)
                     SCRANTON CARBONDALE HW
                     (SR6006 SEG 0450/1726)

0020/1695

0020/1191  BMS EN 35/1039/0020/1065
            0 0 00000 0 00 0000+00
            LACKWANNA RIVER
0020/1065  BMS BG 35/1039/0020/1065
            LACKAWANNA AV
0020/0980  (TWP )

0020/0336  BMS EN 35/1039/0020/0000
003281 FT  0 0 00000 0 00 0000+00
            T-516 (GORDON AVE)
            BMS BG 35/1039/0020/0000
0020/0000  LENGTH(AH 1695 BK 3281)
            POWDERLY CRK
            STRUCTURE LENGTH 11 FT
0010/2786  BMS ID 35/1039/0010/2830

```

0010/0940 DRAINAGE
STRUCTURE LENGTH 11 FT
BMSID 35/1039/0010/0940

```

0010/0400    RAMP CBSB RD  

0010/0341    (SR8036 SEGRD 0250/0000)  

              RAMP SBCB RD  

0010/0095    (SR8036 SEGRD 0500/0908)  

000000 FT     BMSSEN 35/1039/0010/0095  

              SR 0006 EB 0 00 0000+00  

0010/0095    BMSBG 35/1039/0010/0095  

000000 NC ME  O 0 0000 0 00 0000+00  

              REDITH ST  

              RAMP NBCB RD  

              (SR8036 SEGRD 0010/1226)  

              RAMP CBNB RD  

              (SR8036 SEGRD 0750/0000)  

MFC BEGIN = C  

CLOSED RD  

0010/0000    ROAD CLOSED BACK  

              LENGTH(AH 32B1 BK 0000)

```

EXTRACT DATE: 12/21/2024 ROADWAY MANAGEMENT SYSTEM PAGE NUMBER: 224
PRINT DATE: 12/23/2024 SLD COUNTY/SR - ANNUAL PRINT COUNTY: LACKAWANNA

DIR: B TOTAL LEN: .771 MI. DIST: 04-2 SR: 1037
LEFT MUN: DICKSON CITY B RIGHT MUN: DICKSON CITY B

	004069 FT		004069 FT	
			INTER-AHD	LACKAWANNA AV
				(SR0347 SEG 0130/0000)
				LACKAWANNA AV
				(SR0347 SEG 0130/0000)
HUNTINGTON DR			0020/2045	
(BORO)				
	0020/2019	==		
				DAVITT ST
				(BORO)
BANK ST			0020/1712	MILES AV
(BORO)				(BORO)
	0020/1587	==		
				KENWOOD DR
			0020/1060	(BORO)
				BEECHWOOD DR
			0020/0743	(BORO)
1 0 00533 0 00 0020+42	002024 FT		002024 FT	
PANCOAST ST				
(BORO)				
UPPER DUNDAFF ST	0020/0000	==	5 0020/0000	LENGTH(AH 2045 BK 2024)
(BORO)				
LINK ST	0010/1553	==		
(BORO)				
	0010/1326	==		
SCOTT RD		==	0010/1170	HAMILTON ST
(BORO)				(BORO)
ALBERT ST	0010/0819	==		
(BORO)				
LINCOLN ST	0010/0695	==		
(BORO)				
GRANT CT	0010/0438	==		
(BORO)				
	0010/0200	==		
	000000 FT			
			000000 FT	1 0 00533 0 00 0000+00
				MAIN ST
				(BORO)
				NC DU DUNDAFF ST
				INTER-BK MILL ST
				(BORO)
				MFC BEGIN = C
MAIN ST			5 0010/0000	LENGTH(AH 2024 BK 0000)
(BORO)	0010/0000	==		

EXTRACT DATE: 12/21/2024 ROADWAY MANAGEMENT SYSTEM PAGE NUMBER: 223
PRINT DATE: 12/23/2024 SLD COUNTY/SR - ANNUAL PRINT COUNTY: LACKAWANNA
DIR: B TOTAL LEN: .000 MI. DIST: 04-2 SR: 1035
LEFT MUN: SCOTT T RIGHT MUN: SCOTT T

000000 FT



000000 FT
7010/0000 LENGTH(AH 0635 BK 0000)

EXTRACT DATE: 12/21/2024 ROADWAY MANAGEMENT SYSTEM PAGE NUMBER: 222
PRINT DATE: 12/23/2024 SLD COUNTY/SR - ANNUAL PRINT COUNTY: LACKAWANNA

DIR: B TOTAL LEN: 1.089 MI. DIST: 04-2 SR: 1031
LEFT MUN: SCOTT T RIGHT MUN: SCOTT T

005748 FT

005748 FT CARBONDALE RD
0020/3244 (SR0632 SEG 0120/0601)

0020/2023 BMS EN 35/1031/0020/1796
2 0 35103 0 00 0042+98
SR 0081
0020/1796 BMSBG 35/1031/0020/1796

002504 FT

002504 FT 2 0 35103 0 00 0025+02
0020/0000 LENGTH(AH 3244 BK 2504)

000000 FT

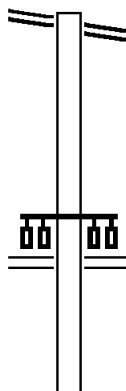
000000 FT 2 0 35103 0 00 0000+00
NC JOHNSON RD
FAIRVIEW RD
(SR4028 SEG 0060/0000)
MFC BEGIN = E

0010/0000 LENGTH(AH 2504 BK 0000)

EXTRACT DATE: 12/21/2024 ROADWAY MANAGEMENT SYSTEM PAGE NUMBER: 221
PRINT DATE: 12/23/2024 SLD COUNTY/SR - ANNUAL PRINT COUNTY: LACKAWANNA
DIR: B TOTAL LEN: 2.820 MI. DIST: 04-2 SR: 1029
LEFT MUN: SCOTT T RIGHT MUN: SCOTT T

WILDCAT RD 014891 FT
(SR0247 SEG 0260/1394) 0050/2072

012819 FT



014891 FT WILDCAT RD
0050/2072 (SR0247 SEG 0260/1394)

012819 FT 1 0 00954 0 00 0128+70
COMMERCE DR
(SR0632 SEG 0180/0000)

5 0050/0000 LENGTH(AH 2072 BK 3907)

GROVE RD

DIR: B TOTAL LEN: 2.820 MI. DIST: 04-2 SR: 1029
LEFT MUN: SCOTT T RIGHT MUN: SCOTT T

[illegible]

DIR: B TOTAL LEN: 5.188 MI. DIST: 04-2 SR: 1027
LEFT MUN: SCOTT T RIGHT MUN: SCOTT T

027394 FT CARBONDALE RD
0110/3869 (SR0632 SEG 0170/0000)

023525 FT
0110/0000

023525 FT 2 0 35068 0 00 0070+84
 (ROVINSKY RD
 (T449)
 0110/0000 (LENGTH (AH 3869 BK 2084)
 (NOVITSKY RD
 (T484)
 0100/1545

021441 FT 2 0 35068 0 00 0050+00
S 0100/0000 LENGTH(AH 2084 BK 2554)

```

018887 FT 2 0 35068 0 00 0024+46
      NC SR 1027 SH
0090/0000 LENGTH(AH 2554 BK 2446)

```

0080 / 1443

```

016441 FT 2 0 35068 0 00 0000+00
JUSTUS BL
(SR0347 SEG 0180/0000)
MFC BEGIN = E
0080/0000 LENGTH(AH 2446 BK 1372)

```


EXTRACT DATE: 12/21/2024 ROADWAY MANAGEMENT SYSTEM PAGE NUMBER: 218
PRINT DATE: 12/23/2024 SLD COUNTY/SR - ANNUAL PRINT COUNTY: LACKAWANNA

DIR: B TOTAL LEN: 5.188 MI. DIST: 04-2 SR: 1027
LEFT MUN: SCOTT T RIGHT MUN: SCOTT T

2 0 35019 0 00 0150+00 015069 FT ACKERLY RD (T427)	0070/0000	==	==	015069 FT UNKNOWN RD (TWP) 5 0070/0000 LENGTH(AH 1372 BK 2034)
	013035 FT			5 013035 FT 2 0 35019 0 00 0129+90 5 0060/0000 LENGTH(AH 2034 BK 1805)
WHITEVIEW DR (T532)	0050/0719	==		0050/0719 MFC BEGIN = D
HARVEST DR (T533)	0050/0342	==		
2 0 35019 0 00 0112+60 011230 FT MOUNT BETHEL DR (T478)	0050/0000	==	==	011230 FT PEACEFUL VALLEY RD (T478) 5 0050/0000 LENGTH(AH 1805 BK 2606) SUNSET DR 0040/2145 (T515)
POND RD (TWP)	0040/1367	==		
	008624 FT		==	0040/1040 SAMANTHA LN (TWP)
			==	008624 FT 2 0 35019 0 00 0085+00 MEADOW DR (T518) 5 0040/0000 LENGTH(AH 2606 BK 2688) SCOTT 0030/2489 SOUTH ABINGTON T LYNDON DR 0030/2377 (T520)
			==	0030/1582 BARRY DR (TWP)
			==	0030/0974 ALANS DR (TWP)
SCOTT RD (SR4023 SEG 0010/0000)	0030/0659	==	==	0030/0659 SCOTT RD (T483)
2 0 35019 0 00 0058+12 005936 FT CAMINS PY (T493)	0030/0000	==		005936 FT 5 0030/0000 LENGTH(AH 2688 BK 3301)

DIST: 04-2 SR: 1027
RIGHT MUN: SOUTH ABINGTON T

EXTRACT DATE: 12/21/2024 ROADWAY MANAGEMENT SYSTEM PAGE NUMBER: 216
PRINT DATE: 12/23/2024 SLD COUNTY/SR - ANNUAL PRINT COUNTY: LACKAWANNA

DIR: B TOTAL LEN: 1.947 MI. DIST: 04-2 SR: 1025
LEFT MUN: SCOTT T RIGHT MUN: SCOTT T

010279 FT

010279 FT KRAKY RD
0040/3010 (SR0524 SEG 0080/0000)

007269 FT

007269 FT 2 0 35034 0 00 0175+17
S 0040/0000 LENGTH(AH 3010 BK 2169)

==

0030/0991 CLUBHOUSE LN
(PRDR)

005100 FT

005100 FT 2 0 35034 0 00 0153+18
STRACHAM RD
(T496)
S 0030/0000 LENGTH(AH 2169 BK 2803)

==

002297 FT





002297 FT 2 0 35034 0 00 0125+15
S 0020/0000 LENGTH(AH 2803 BK 2297)

000000 FT

000000 FT 2 0 35034 0 00 0102+04
NC WEMBERLY HILL RD
CARBONDALE RD
(SR0632 SEG 0160/0000)
MFC BEGIN = E
S 0010/0000 LENGTH(AH 2297 BK 0000)

EXTRACT DATE: 12/21/2024 ROADWAY MANAGEMENT SYSTEM PAGE NUMBER: 215
PRINT DATE: 12/23/2024 SLD COUNTY/SR - ANNUAL PRINT COUNTY: LACKAWANNA

DIR: B TOTAL LEN: 5.670 MI. DIST: 04-2 SR: 1023
LEFT MUN: MAYFIELD B RIGHT MUN: MAYFIELD B

	029940 FT		029940 FT SCRANTON CARBONDALE HW 0134/2655 (SR6006 SEG 0450/0000)
	027285 FT		027285 FT 0 0 00000 0 00 0000+00 CHESTNUT ST (SR1008 SEG 0010/0000)
WALNUT ST (BORO)	0120/1120		 0134/0000 MFC BEGIN = C LENGTH(AH 2655 BK 1665)
CEMETARY ST (BORO)	0120/0167		NC PLANK RD

[illegible]

EXTRACT DATE: 12/21/2024 ROADWAY MANAGEMENT SYSTEM PAGE NUMBER: 213
PRINT DATE: 12/23/2024 SLD COUNTY/SR - ANNUAL PRINT COUNTY: LACKAWANNA

DIR: B TOTAL LEN: 5.670 MI. DIST: 04-2 SR: 1023
LEFT MUN: JERMYN B RIGHT MUN: JERMYN B

LACKAWANNA ST
(BORO)

0090/0632 ==
019346 FT

EAST VALLEY RD
(BORO)
CENTER VALLEY RD
(BORO)
WEST VALLEY RD
(BORO)

0080/1585 ==
0080/1471 ==
0080/1200 ==

016813 FT

014338 FT

011319 FT

== 0090/1081 MAPLE ST
(BORO)
== 0090/0678 LACKAWANNA ST
(BORO)
019346 FT 1 0 00648 7 00 0175+00
NC WASHINGTON AV
WASHINGTON AVE
(BORO)
S 0090/0000 LENGTH(AH 3154 BK 2533)
JERMYN
0080/2386 ARCHBALD B
016813 FT 1 0 00648 7 00 0149+24
S 0080/0000 LENGTH(AH 2533 BK 2475)
014338 FT 1 0 00648 7 00 0123+91
S 0070/0000 LENGTH(AH 2475 BK 3019)
HIGHLANDS BL
0060/2409 (BORO)
COLUMBUS DR
0060/1561 (BORO)
KEN-LIN ESTATES RD
0060/0350 (BORO)
011319 FT 1 0 00648 7 00 0093+72
S 0060/0000 LENGTH(AH 3019 BK 2307)

EXTRACT DATE: 12/21/2024 ROADWAY MANAGEMENT SYSTEM PAGE NUMBER: 212
PRINT DATE: 12/23/2024 SLD COUNTY/SR - ANNUAL PRINT COUNTY: LACKAWANNA

DIR: B TOTAL LEN: 5.670 MI. DIST: 04-2 SR: 1023
LEFT MUN: ARCHBALD B RIGHT MUN: ARCHBALD B

GRUBY ST
(BORO) 0050/0522 ==

1 0 00648 7 00 0070+65 009012 FT
JONES ST
(BORO) 0050/0000 ==

PIERCE ST
(BORO) 0040/0871 ==
EDWARDS CT
(BORO) 0040/0721 ==
COUZEN ST
(BORO) 0040/0385 ==

BETTY ST
(SR1010 SEG 0020/2180) 007332 FT
0040/0000 ==

HANDLEY ST
(BORO) 0030/1781 ==
EAST ST
(BORO) 0030/1411 ==
REAR MAIN ST
(BORO) 0030/1233 ==

SOUTH ST
(BORO) 0030/0359 ==
005161 FT

BORO RD
(BORO) 0020/2940 ==

LUCAS DR
(TWP) 0020/1575 ==

009012 FT KENNEDY DR
(SR1012 SEG 0010/0000)
5 0050/0000 LENGTH(AH 2307 BK 1680)
TO 1012/0010 SH
0040/1489 (CONN)

007332 FT 1 0 00648 7 00 0053+81
NC MAIN ST
5 0040/0000 LENGTH(AH 1680 BK 2171)
CHURCH ST
0030/1982 (BORO)

0030/1049 WEST ST
(BORO)

0030/0412 DIANE ST
(BORO)

005161 FT 1 0 00648 7 00 0031+85
5 0030/0000 LENGTH(AH 2171 BK 3198)

0020/2643 ARNOLD DR
(BORO)
0020/2239 HILLTOP RD
(BORO)

0020/1630 CAROL ST
(BORO)

ARCHBALD

EXTRACT DATE: 12/21/2024 ROADWAY MANAGEMENT SYSTEM PAGE NUMBER: 211
PRINT DATE: 12/23/2024 SLD COUNTY/SR - ANNUAL PRINT COUNTY: LACKAWANNA

DIR: B TOTAL LEN: 5.670 MI.
LEFT MUN: ARCHBALD B

DIST: 04-2 SR: 1023
RIGHT MUN: ARCHBALD B

TO 0247/0190 SH
(CONN)

0020/0117

001963 FT

001963 FT

KEYSTONE AV
(BORO)

0010/1963

CRYSTAL ST
(BORO)

0010/1263

THERESA ST
(BORO)
PEACH ST
(BORO)

0010/0954

0010/0613

000000 FT

HOSPITAL ST
(BORO)

0010/0000

0020/1468 BLAKELY B
EVERSON ST
0020/0917 (BORO)
VIRGINIA AV
0020/0561 (BORO)
BLAKELY
0020/0335 ARCHBALD B
0020/0197 BMS EN 35/1023/0020/0180
0 0 00000 0 00 0000+00
WILDCAT CRK
0020/0180 BMSBG 35/1023/0020/0180

FROM 0247/0190 SH
(CONN)
1 0 00648 7 00 0000+00
GINO MERLI DR
(SR0247 SEG 0190/0674)
MFC BEGIN = C
LTH AH 003198 BK 000100
0020/0000
001963 FT
7014/0000
INTER-AHD
LTH AH 000100 BK 001963
GINO MERLI DR
(SR0247 SEG 0190/0000)
KEYSTONE AV
(SR0247 SEG 0190/0000)

0010/1963 BLAKELY B
JAMES CT
0010/1782 (BORO)
WARREN ST
0010/1609 (BORO)

0010/1215 CRYSTAL ST
(BORO)

0010/0300 OBRIEN ST
(BORO)
1 1 05702 0 00 0000+00
MAIN ST
(BORO)

NC GI NO MERLI DR
INTER-BK MAIN ST
(BORO)
MFC BEGIN = B
0010/0000 LENGTH(AH 1963 BK 0000)

EXTRACT DATE: 12/21/2024 ROADWAY MANAGEMENT SYSTEM PAGE NUMBER: 210
PRINT DATE: 12/23/2024 SLD COUNTY/SR - ANNUAL PRINT COUNTY: LACKAWANNA

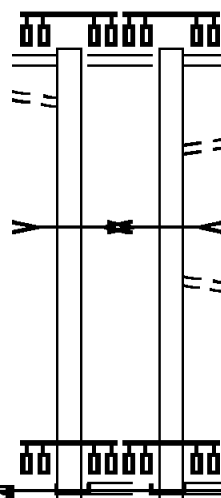
DIR: E TOTAL LEN: .111 MI. DIST: 04-2 SR: 1020
LEFT MUN: BLAKELY B RIGHT MUN: BLAKELY B

SCRANTON CARBONDALE HW 000587 FT
(SR6006 SEG 0320/0550) 0011/0587
FROM 6006/0321 SH 0011/0486
(CONN)

HULLS CREEK
STRUCTURE LENGTH 18 FT
BMSID 35/1020/0010/0150 0011/0150

0 0 00000 0 00 0000+00 000000 FT
NC HULL'S CREEK RD
SCOTT RD
(SR0347 SEG 0144/0742)

SCOTT RD INTER-BK
(SR0347 SEG 0144/0742)
MFC BEGIN = B
LENGTH(AH 0587 BK 0000) 0011/0000



000587 FT SCRANTON CARBONDALE HW
0010/0587 (SR6006 SEG 0320/0550)

0010/0452 TO 6006/0321 SH
(CONN)
HULLS CREEK
STRUCTURE LENGTH 18 FT
0010/0150 BMSID 35/1020/0010/0150
FROM 0347/0144 SH
0010/0103 (CONN)
000000 FT 0 0 00000 0 00 0000+00
NC HU LL'S CREEK RD
SCOTT RD
(SR0347 SEG 0144/0742)

INTER-BK SCOTT RD
(SR0347 SEG 0144/0742)
MFC BEGIN = B
LENGTH(AH 0587 BK 0000) 0010/0000

EXTRACT DATE: 12/21/2024 ROADWAY MANAGEMENT SYSTEM PAGE NUMBER: 209
PRINT DATE: 12/23/2024 SLD COUNTY/SR - ANNUAL PRINT COUNTY: LACKAWANNA

DIR: B TOTAL LEN: 5.113 MI. DIST: 04-2 SR: 1019
LEFT MUN: CARBONDALE C RIGHT MUN: CARBONDALE C

026995 FT

026995 FT
INTER-AHD

SALEM AV
(SR0106 SEG 0172/2739)
MAIN ST
(SR6006 SEG 0490/1478)

0110/1897

CHURCH ST
(CITY)

0110/1531

TERRACE ST
(CITY)

0110/1332

WYOMING AV
(CITY)

0110/1141

WASHINGTON ST
(CITY)

0110/0951

SPRING ST
(CITY)

0110/0762

PARK ST
(CITY)

0110/0570

HIGH ST
(CITY)

0110/0381

2 0 35037 0 00 0253+15
NC SA LEM AV

025098 FT

SALEM AV
(CITY)

5 0110/0000 LENGTH(AH 1897 BK 2225)

SEVENTH AV
(CITY)

0100/2098

EIGHTH AV
(CITY)
OLIVE ST
(CITY)

0100/1611

0100/1305

CORTLAND ST
(CITY)
TENTH AV
(CITY)

0100/1159

0100/0888

0100/0870

TENTH AV
(CITY)

0100/0552

HARLEM AV
(CITY)
FAIRLAWN AV

EXTRACT DATE: 12/21/2024 ROADWAY MANAGEMENT SYSTEM PAGE NUMBER: 208
PRINT DATE: 12/23/2024 SLD COUNTY/SR - ANNUAL PRINT COUNTY: LACKAWANNA

DIR: B TOTAL LEN: 5.113 MI. DIST: 04-2 SR: 1019
LEFT MUN: CARBONDALE C RIGHT MUN: CARBONDALE C

FERN AV
(CITY)

0100/0128
022873 FT

0100/0349 (CITY)

022873 FT 2 0 35037 0 00 0229+95
5 0100/0000 LENGTH(AH 2225 BK 2971)
CAREY AV
0090/2383 (CITY)

0090/1511 CARBONDALE
CARBONDALE T

019902 FT

0090/0578 BMSEN 35/1019/0090/0290
2 0 35037 0 00 0199+70
SR 0006 EB
0090/0205 BMSBG 35/1019/0090/0290
019902 FT 2 0 35037 0 00 0199+70
5 0090/0000 LENGTH(AH 2971 BK 2558)
NC WAYNE ST

017344 FT

017344 FT 2 0 35037 0 00 0174+70
5 0080/0000 LENGTH(AH 2558 BK 2521)

014823 FT

014823 FT 2 0 35037 0 00 0149+36
5 0070/0000 LENGTH(AH 2521 BK 2481)

012342 FT

012342 FT 2 0 35037 0 00 0124+55
5 0060/0000 LENGTH(AH 2481 BK 2498)

EXTRACT DATE: 12/21/2024 ROADWAY MANAGEMENT SYSTEM PAGE NUMBER: 207
PRINT DATE: 12/23/2024 SLD COUNTY/SR - ANNUAL PRINT COUNTY: LACKAWANNA

DIR: B TOTAL LEN: 5.113 MI. DIST: 04-2 SR: 1019
LEFT MUN: CARBONDALE T RIGHT MUN: CARBONDALE T

009844 FT

009844 FT 2 0 35037 0 00 0099+57
S 0050/0000 LENGTH(AH 2498 BK 2500)

007344 FT

007344 FT 2 0 35037 0 00 0074+57
S 0040/0000 LENGTH(AH 2500 BK 2706)

004638 FT

004638 FT 2 0 35037 0 00 0047+37
CARBONDALE
JEFFERSON T
S 0030/0000 LENGTH(AH 2706 BK 2235)

002403 FT

002403 FT 2 0 35037 0 00 0024+57
S 0020/0000 LENGTH(AH 2235 BK 2403)

0010/1367 ROBINSON RD
(T428)

000000 FT

ROBINSON CRK
STRUCTURE LENGTH 10 FT
BMSID 35/1019/0010/0226
000000 FT 2 0 35037 0 00 0000+00
NC SR 1019 SH
INTER-BK SR 3022 SH
(SR3022 SEG 0010/0000)
MFC BEGIN = D
BK-WAYNE (63)
S 0010/0000 LENGTH(AH 2403 BK 0000)

DIR: B TOTAL LEN: .965 MI. DIST: 04-2 SR: 1018
LEFT MUN: JESSUP B RIGHT MUN: JESSUP B

	005096 FT	HILL ST 0020/1393 (SR1014 SEG 0020/0000)
BORO AL (BORO)	0020/0489	
2 0 35062 1 00 0037+00	003703 FT	NC ERIE ST INTER-BK CHURCH ST 003703 FT (SRO247 SEG 0140/2318) MFC BEGIN = E
CHURCH ST (SRO247 SEG 0140/2318)	0020/0000 003703 FT	LTH AH 001393 BK 000100 G 0020/0000 LTH AH 000100 BK 003703 003703 FT INTER-AHD CHURCH ST 7014/0000 (SRO247 SEG 0140/2275) INTER-AHD CHURCH ST (SRO247 SEG 0140/2275)
		0010/3703 (SRO247 SEG 0140/2275)
		MULLEN ST 0010/2228 (BORO)
		BARRET ST 0010/1607 (BORO)
SECOND ST (BORO)	0010/1505	
THIRD AV (BORO)	0010/1077	GALLAGHER RD 0010/0792 (BORO)
FOURTH AV (BORO)	0010/0778	0010/0565 BMS EN 35/1018/0010/0542 0 0 00000 0 00 0000+00 STERRY CREEK 0010/0542 BMSBG 35/1018/0010/0542 POWDER MILL RD 0010/0390 (BORO)
WALSH ST (BORO)	0010/0320 000000 FT	000000 FT 2 0 35062 1 00 0000+00 NC LANE ST CONSTITUTION AV (SR1016 SEG 0040/0000) MFC BEGIN = D G 0010/0000 LENGTH(AH 3703 BK 0000)

EXTRACT DATE: 12/21/2024 ROADWAY MANAGEMENT SYSTEM PAGE NUMBER: 205
PRINT DATE: 12/23/2024 SLD COUNTY/SR - ANNUAL PRINT COUNTY: LACKAWANNA

DIR: B TOTAL LEN: 6.035 MI. DIST: 04-2 SR: 1017
LEFT MUN: FELL T RIGHT MUN: FELL T

PETRILAK RD
(T513)

031867 FT

031867 FT FALLBROOK ST
0130/2102 (SR0106 SEG 0102/1824)

029765 FT

0130/0246 MERLI SARNOSKI PARK RD
029765 FT (PARK)
2 0 35093 0 00 0154+95
S 0130/0000 LENGTH(AH 2102 BK 2501)

0120/0072
027264 FT

0120/0988 FELL
GREENFIELD T

0120/0013 BMS EN 35/1017/0120/0000
027264 FT 2 0 35093 0 00 0129+84
BR FALL BRK
BMSBG 35/1017/0120/0000
S 0120/0000 LENGTH(AH 2501 BK 3125)

0110/2439 PETRILAK LN
(PRDR)

024139 FT

024139 FT 2 0 35093 0 00 0098+59
S 0110/0000 LENGTH(AH 3125 BK 2324)

021815 FT

021815 FT 2 0 35093 0 00 0074+98
S 0100/0000 LENGTH(AH 2324 BK 2457)

EXTRACT DATE: 12/21/2024 ROADWAY MANAGEMENT SYSTEM PAGE NUMBER: 204
PRINT DATE: 12/23/2024 SLD COUNTY/SR - ANNUAL PRINT COUNTY: LACKAWANNA

DIR: B TOTAL LEN: 6.035 MI. DIST: 04-2 SR: 1017
LEFT MUN: GREENFIELD T RIGHT MUN: GREENFIELD T

019358 FT

019358 FT 2 0 35093 0 00 0050+45
NC SANDY BANKS RD
GREENFIELD RD
(SR1004 SEG 0030/0000)
GREENFIELD
SCOTT T
S 0090/0000 LENGTH(AH 2457 BK 2560)

016798 FT

016798 FT 2 0 35093 0 00 0024+93
S 0080/0000 LENGTH(AH 2560 BK 2478)

014320 FT

014320 FT 2 0 35093 0 00 0000+00
HEART LAKE RD
(SR0107 SEG 0220/1507)
S 0070/0000 LENGTH(AH 2478 BK 1762)

012558 FT

012558 FT 2 0 35042 0 00 0126+12
S 0060/0000 LENGTH(AH 1762 BK 2343)

010215 FT

010215 FT 2 0 35042 0 00 0102+45
RUSHBROOK RD
(SR1006 SEG 0060/0000)
MFC BEGIN = E
S 0050/0000 LENGTH(AH 2343 BK 2749)

DIR: B TOTAL LEN: 6.035 MI. DIST: 04-2 SR: 1017
LEFT MUN: SCOTT T RIGHT MUN: SCOTT T

EXTRACT DATE: 12/21/2024 ROADWAY MANAGEMENT SYSTEM PAGE NUMBER: 202
PRINT DATE: 12/23/2024 SLD COUNTY/SR - ANNUAL PRINT COUNTY: LACKAWANNA
DIR: B TOTAL LEN: 2.158 MI. DIST: 04-2 SR: 1016
LEFT MUN: JESSUP B RIGHT MUN: JESSUP B

011392 FT



011392 FT
INTER-AHD BRIDGE ST
(BORO)

EXTRACT DATE: 12/21/2024 ROADWAY MANAGEMENT SYSTEM PAGE NUMBER: 201
PRINT DATE: 12/23/2024 SLD COUNTY/SR - ANNUAL PRINT COUNTY: LACKAWANNA

DIR: B TOTAL LEN: 2.158 MI. DIST: 04-2 SR: 1016
LEFT MUN: JESSUP B RIGHT MUN: JESSUP B

RIVERVIEW DR
(BORO)

0060/0212
010490 FT

MAPLE ST
(BORO)
PALMER DR
(BORO)
BUTTONWOOD ST
(BORO)
RIVER ST
(BORO)

0050/1181
0050/0829
0050/0460
0050/0091
008969 FT

BRIDGE ST
(SR0247 SEG 0150/1738)
FLYNN ST
(BORO)

008969 FT
0040/1251
0040/1006

007718 FT

== == 0060/0902 MAIN ST
0060/0847 (BORO)
2 0 35061 0 00 0001+83
0060/0721 BMSBG 35/1016/0060/0721
LACKA RIVER
HIGH ST
0060/0577 (BORO)
OLGA ST
0060/0445 (BORO)
BASALYGA ST
0060/0212 (BORO)
010490 FT 2 0 35061 0 00 0008+92
NC HILL ST
HILL ST
0060/0000 (SR1014 SEG 0010/0000)
LENGTH(AH 0902 BK 1521)
008969 FT 2 0 35041 1 00 0000+00
CHURCH ST
(SR0247 SEG 0160/0000)
INTER-BK CONSTITUTION AV
(SR0247 SEG 0160/0000)
0050/0000 LTH AH 001521 BK 000100
008969 FT
7044/0000 LTH AH 000100 BK 001251
INTER-AHD CONSTITUTION AV
0040/1251 (SR0247 SEG 0150/1738)
0040/0941 MCLAUGHLIN LINE RAILROA
OVERPASS IS RR X-ING
DELAWARE ST
(BORO)
CHERRY ST
(BORO)
0040/0798
0040/0673 BMSBG 35/1016/0040/0655
2 0 35062 0 01 0083+69
STERRY CREEK
0040/0655 BMSBG 35/1016/0040/0655
007718 FT 2 0 35062 0 01 0077+13
NC CONSTITUTION AV

DIR: B TOTAL LEN: 2.158 MI. DIST: 04-2 SR: 1016
LEFT MUN: JESSUP B RIGHT MUN: JESSUP B

EXTRACT DATE: 12/21/2024 ROADWAY MANAGEMENT SYSTEM PAGE NUMBER: 199
PRINT DATE: 12/23/2024 SLD COUNTY/SR - ANNUAL PRINT COUNTY: LACKAWANNA
DIR: B TOTAL LEN: 5.102 MI. DIST: 04-2 SR: 1015
LEFT MUN: GREENFIELD T RIGHT MUN: GREENFIELD T

STEEBEING RD
(T507)

026936 FT

0110/1537

024863 FT

021545 FT

==

=

026936 FT AH-SUSQUEHANNA (57)
INTER-AHD SR 2008 SH
0110/2073 (SR2008 SEG 0010/0000)

024863 FT 1 0 00322 0 00 0843+43
HICKORY RIDGE RD
(SR1002 SEG 0010/0000)
S 0110/0000 LENGTH(AH 2073 BK 3318)

021545 FT 1 0 00322 0 00 0810+25
S 0100/0000 LENGTH(AH 3318 BK 3073)

EXTRACT DATE: 12/21/2024 ROADWAY MANAGEMENT SYSTEM PAGE NUMBER: 198
PRINT DATE: 12/23/2024 SLD COUNTY/SR - ANNUAL PRINT COUNTY: LACKAWANNA

DIR: B TOTAL LEN: 5.102 MI. DIST: 04-2 SR: 1015
LEFT MUN: GREENFIELD T RIGHT MUN: GREENFIELD T

018472 FT

018472 FT 1 0 00322 0 00 0779+52
S 0090/0000 LENGTH(AH 3073 BK 2427)

016045 FT

016045 FT 1 0 00322 0 00 0755+78
S 0080/0000 LENGTH(AH 2427 BK 2784)

013261 FT

0070/0122 LC FOR STILLMEADOW RD
013261 FT (CONN)
1 0 00322 0 00 0727+94
STILLMEADOW RD
(TWP)
S 0070/0000 LENGTH(AH 2784 BK 1498)

011763 FT

011763 FT 1 0 00322 0 00 0711+97
BR TUNKHANNOCK CRK
STRUCTURE LENGTH 16 FT
BMSID 35/1015/0060/0000
S 0060/0000 LENGTH(AH 1498 BK 2416)

1 0 00322 0 00 0687+69 009347 FT
NORTHERN CHURCH RD
(T568)
AMASA RD
(T503)
0050/0000

0050/1061 BMS EN 35/1015/0050/0849
1 0 00322 0 00 0695+88
SR 0081
0050/0849 BMSBG 35/1015/0050/0849
009347 FT

NC WORTH CHURCH RD
S 0050/0000 LENGTH(AH 2416 BK 2715)

EXTRACT DATE: 12/21/2024 ROADWAY MANAGEMENT SYSTEM PAGE NUMBER: 197
PRINT DATE: 12/23/2024 SLD COUNTY/SR - ANNUAL PRINT COUNTY: LACKAWANNA

DIR: B TOTAL LEN: 5.102 MI. DIST: 04-2 SR: 1015
LEFT MUN: GREENFIELD T RIGHT MUN: GREENFIELD T

006632 FT	006632 FT	1 0 00322 0 00 0660+33 GREENFIELD BENTON T
	5 0040/0000	LENGTH(AH 2715 BK 2502)
004130 FT	004130 FT	1 0 00322 0 00 0627+05
	5 0030/0000	LENGTH(AH 2502 BK 1945)
CREAMERY RD (SR1102 SEG 0010/1020)	0020/0323 002185 FT	
	002185 FT	1 0 00322 0 00 0607+44 BENTON RD (SR0107 SEG 0120/1138)
		INTER-BK BENTON RD (SR0107 SEG 0120/1138)
	002185 FT	5 0020/0000 LTH AH 001945 BK 000100
BENTON RD (SR0107 SEG 0120/0000)	0010/2185	002185 FT 7014/0000 LTH AH 000100 BK 002185
		INTER-AHD BENTON RD (SR0107 SEG 0120/0000)
		0010/2185 BMSBN 35/1015/0010/1934
		0010/1948 1 0 00322 0 00 0604+97
		BR TUNKHANNOCK CRK
		0010/1934 BMSBG 35/1015/0010/1934
		FRANKLIN VALLEY RD (T445)
	0010/1908	
GRITMAN RD (T501)	0010/0566 000000 FT	
		000000 FT 1 0 00322 0 00 0585+40
		NC WHITES RD
		JORDON HOLLOW RD (SR4003 SEG 0070/0000)
STATES RD (T553)	0010/0000	MFC BEGIN = E 5 0010/0000 LENGTH(AH 2185 BK 0000)

EXTRACT DATE: 12/21/2024 ROADWAY MANAGEMENT SYSTEM PAGE NUMBER: 196
PRINT DATE: 12/23/2024 SLD COUNTY/SR - ANNUAL PRINT COUNTY: LACKAWANNA

DIR: B TOTAL LEN: .832 MI. DIST: 04-2 SR: 1014
LEFT MUN: JESSUP B RIGHT MUN: JESSUP B

	004394 FT		004394 FT	INTER-AHD	HILL ST (SR0247 SEG 0130/1286)
			0030/0872		GRASSY ISLAND AV (SR0247 SEG 0130/1286)
	003522 FT		0030/0265		POWELL AV (BORO)
			003522 FT		2 0 35061 0 00 0044+35
					CENTER ST (BORO)
MACK ST (BORO)	0020/0960		0030/0000		LENGTH(AH 0872 BK 1172)
					CLARKSON AV (BORO)
BREAKER ST (BORO)	0020/0616		0020/0921		
					FRONT ST (BORO)
	002350 FT		0020/0319		2 0 35061 0 00 0032+63
			002350 FT		ERIE ST (SR1018 SEG 0020/1393)
			0020/0000		LENGTH(AH 1172 BK 2350)
LENA LN (BORO)	0010/2058				NEW PARK ST (BORO)
			0010/1821		SECOND AV (BORO)
			0010/1275		(BORO)
			0010/1219		(AAR 249622U)#TRKS 01
VASS ST (BORO)	0010/1024				BRENNAN ST (BORO)
SAXON ST (BORO)	0010/0545		0010/0590		
					MC DERMOTT ST (BORO)
	000000 FT		0010/0340		2 0 35061 0 00 0008+92
			000000 FT		CONSTITUTION AV (SR1016 SEG 0060/0000)
					NC HILL ST
CONSTITUTION AV (SR1016 SEG 0060/0000)	0010/0000		0010/0000		MFC BEGIN = C LENGTH(AH 2350 BK 0000)

EXTRACT DATE: 12/21/2024 ROADWAY MANAGEMENT SYSTEM PAGE NUMBER: 195
PRINT DATE: 12/23/2024 SLD COUNTY/SR - ANNUAL PRINT COUNTY: LACKAWANNA
DIR: B TOTAL LEN: 5.825 MI. DIST: 04-2 SR: 1013
LEFT MUN: GREENFIELD T RIGHT MUN: GREENFIELD T

EXTRACT DATE: 12/21/2024 ROADWAY MANAGEMENT SYSTEM PAGE NUMBER: 194
PRINT DATE: 12/23/2024 SLD COUNTY/SR - ANNUAL PRINT COUNTY: LACKAWANNA

DIR: B TOTAL LEN: 5.825 MI. DIST: 04-2 SR: 1013
LEFT MUN: GREENFIELD T RIGHT MUN: GREENFIELD T

WELLS RD
(T519)

0120/1585

026968 FT

024043 FT

021027 FT

INTER-AHD SR 2012 SH
0120/3786 (SR2012 SEG 0010/0000)
0120/3148 BMS EN 35/1013/0120/3072
1 0 00615 0 00 0300+83
DUNDAFF CRK
0120/3106 BMSBG 35/1013/0120/3072
0120/2175 BMS EN 35/1013/0120/2156
1 0 00615 0 00 0291+67
TR S B TNK C
0120/2156 BMSBG 35/1013/0120/2156
UNKNOWN RD
0120/1890 (TWP)

026968 FT 1 0 00615 0 00 0270+05
S 0120/0000 LENGTH(AH 3786 BK 2925)

024043 FT 1 0 00615 0 00 0240+75
HICKORY RIDGE RD
(SR1002 SEG 0040/0000)
S 0110/0000 LENGTH(AH 2925 BK 3016)

021027 FT 1 0 00615 0 00 0210+68
NC CLIFFORD RD
ARNOLD RD
(T566)
S 0100/0000 LENGTH(AH 3016 BK 1844)

EXTRACT DATE: 12/21/2024 ROADWAY MANAGEMENT SYSTEM PAGE NUMBER: 193
PRINT DATE: 12/23/2024 SLD COUNTY/SR - ANNUAL PRINT COUNTY: LACKAWANNA

DIR: B TOTAL LEN: 5.825 MI. DIST: 04-2 SR: 1013
LEFT MUN: GREENFIELD T RIGHT MUN: GREENFIELD T

019183 FT

019183 FT 1 0 00615 0 00 0192+86
S 0090/0000 LENGTH(AH 1844 BK 2535)

016648 FT

016648 FT 1 0 00615 0 00 0165+51
STICKLER POND RD
T511)
S 0080/0000 LENGTH(AH 2535 BK 2053)

014595 FT

0070/0026 BMS EN 35/1013/0070/0000
014595 FT 1 0 00615 0 00 0146+03
DAVISON CR
S 0070/0000 BMSBG 35/1013/0070/0000
LENGTH(AH 2053 BK 2067)
WHITE RD
0060/1614 (T509)
LC FOR WHITE RD
0060/1510 (CONN)

012528 FT

012528 FT 1 0 00615 0 00 0124+93
S 0060/0000 LENGTH(AH 2067 BK 2010)

EDWARDS RD
(T467)

0050/0048
010518 FT

010518 FT 1 0 00615 0 00 0105+17
SR 0107 SH
(SR0107 SEG 0170/0000)
MFC BEGIN = D
GREENFIELD
SCOTT T

SR 0107 SH

EXTRACT DATE: 12/21/2024 ROADWAY MANAGEMENT SYSTEM PAGE NUMBER: 192
PRINT DATE: 12/23/2024 SLD COUNTY/SR - ANNUAL PRINT COUNTY: LACKAWANNA

DIR: B TOTAL LEN: 5.825 MI.
LEFT MUN: GREENFIELD T

DIST: 04-2 SR: 1013
RIGHT MUN: GREENFIELD T

(SR0107 SEG 0170/0000) 0050/0000

0050/0000 LENGTH(AH 2010 BK 2850)

007668 FT

0040/0722 KEEN LN
(PRDR)
0040/0016 BMS EN 35/1013/0040/0000
007668 FT 1 0 00615 0 00 0076+67
ELM BROOK
BMSBG 35/1013/0040/0000
0040/0000 LENGTH(AH 2850 BK 3508)

004160 FT

004160 FT 1 0 00615 0 00 0041+59
NC TOMPKINSVILLE RD

TAYLOR RD
(T506)

0030/0000

COUNTRY CLUB RD
(SR1006 SEG 0010/0000)
0030/0000 LENGTH(AH 3508 BK 1557)

002603 FT

002603 FT 1 0 00615 0 00 0024+98
0020/0000 LENGTH(AH 1557 BK 2603)

000000 FT

0010/0233 BOYARSKY RD
(T498)
000000 FT 1 0 00615 0 00 0000+00
SR 0438 SH
(SR0438 SEG 0170/2288)
NC KOEHLER HILL RD
MFC BEGIN = E
0010/0000 LENGTH(AH 2603 BK 0000)

SR 0438 SH
(SR0438 SEG 0170/2288) 0010/0000

EXTRACT DATE: 12/21/2024 ROADWAY MANAGEMENT SYSTEM PAGE NUMBER: 191
PRINT DATE: 12/23/2024 SLD COUNTY/SR - ANNUAL PRINT COUNTY: LACKAWANNA
DIR: B TOTAL LEN: 7.848 MI. DIST: 04-2 SR: 1012
LEFT MUN: JEFFERSON T RIGHT MUN: JEFFERSON T

041440 FT	041440 FT CORTEZ RD 0160/2949 (SR2003 SEG 0110/0492)
	0160/2040 QUEENS DR (TWP)
2 0 35048 0 00 0284+28 038491 FT MOUNTAIN RD (T422)	038491 FT 0160/0000 LENGTH(AH 2949 BK 1763)
036728 FT	036728 FT 2 0 35048 0 00 0266+54 NC ARCHBALD MTN RD LIVING WATERS RD (T420) 0150/0000 LENGTH(AH 1763 BK 3920)

EXTRACT DATE: 12/21/2024 ROADWAY MANAGEMENT SYSTEM PAGE NUMBER: 190
PRINT DATE: 12/23/2024 SLD COUNTY/SR - ANNUAL PRINT COUNTY: LACKAWANNA

DIR: B TOTAL LEN: 7.848 MI. DIST: 04-2 SR: 1012
LEFT MUN: JEFFERSON T RIGHT MUN: JEFFERSON T

032808 FT

032808 FT 2 0 35048 0 00 0227+95
S 0140/0000 LENGTH(AH 3920 BK 2056)

030752 FT

030752 FT 2 0 35048 0 00 0209+41
S 0130/0000 LENGTH(AH 2056 BK 3430)

027322 FT

027322 FT 2 0 35048 0 00 0175+04
S 0120/0000 LENGTH(AH 3430 BK 2609)

024713 FT

024713 FT 2 0 35048 0 00 0149+56
S 0110/0000 LENGTH(AH 2609 BK 2420)
PRIVATE RD
0100/2297 (PRDR)

==

022293 FT

022293 FT 2 0 35048 0 00 0125+06
S 0100/0000 LENGTH(AH 2420 BK 2499)

0090/1693 JEFFERSON
ARCHBALD B

019794 FT

019794 FT 2 0 35048 0 00 0099+95
S 0090/0000 LENGTH(AH 2499 BK 2498)

EXTRACT DATE: 12/21/2024 ROADWAY MANAGEMENT SYSTEM PAGE NUMBER: 189
PRINT DATE: 12/23/2024 SLD COUNTY/SR - ANNUAL PRINT COUNTY: LACKAWANNA

DIR: B TOTAL LEN: 7.848 MI. DIST: 04-2 SR: 1012
LEFT MUN: ARCHBALD B RIGHT MUN: ARCHBALD B

		==	0080/1241	SHOOTING RANGE ENT RD (GOVT)
017296 FT			017296 FT	2 0 35048 0 00 0074+97
			5 0080/0000	LENGTH(AH 2498 BK 2077)
		==	0070/0315	BORO RD (PRDR)
015219 FT			015219 FT	2 0 35048 0 00 0053+96
			5 0070/0000	LENGTH(AH 2077 BK 2945)
				RAMP D RD (SR8032 SEG 0750/0000)
				RAMP A RD (SR8032 SEG 0010/1125)
		==	0060/2360	SR 0006
		==	0060/2228	OP ID 35/0006/0414/0684
		==	0060/2147	SR 0006 WB OP ID 35/0006/0415/0653
				RAMP C RD (SR8032 SEG 0500/1584)
				RAMP B RD (SR8032 SEG 0250/0000)
		==	0060/1858	(APRA) LEEWARD CONSTR C
		POE	0060/1500	PEI POWER PARK RD (PRDR)
		==	0060/0594	POPLAR ST (BORO)
		==	0060/0420	CHESTNUT ST (BORO)
GOERS HILL RD (BORO)	0060/0234 012274 FT	==	012274 FT	2 0 35048 0 00 0024+60
				ASH ST (BORO)
		==	5 0060/0000	LENGTH(AH 2945 BK 2458)
SALEM RD (BORO)	0050/2188	==		NC SALEM RD
		==	0050/2060	CARBON ST (BORO)
				WAYNE ST

EXTRACT DATE: 12/21/2024 ROADWAY MANAGEMENT SYSTEM PAGE NUMBER: 188
PRINT DATE: 12/23/2024 SLD COUNTY/SR - ANNUAL PRINT COUNTY: LACKAWANNA

DIR: B TOTAL LEN: 7.848 MI. DIST: 04-2 SR: 1012
LEFT MUN: ARCHBALD B RIGHT MUN: ARCHBALD B

2 0 35048 0 00 0000+00 009816 FT
MAIN ST
(CNTY) 0050/0000
BANK ST
(BORO) 0040/2468

OLD RIDGE RD
(BORO) 0040/0891
007148 FT

HIGH ST
(BORO) 0030/2504
CHARLES ST
(BORO) 0030/2053
FOR SR 1012S TO 1012S
(CONN) 0030/1927

FOR SR 1012S TO 1012S
(CONN) 0030/1708

(BORO)
NC CEMETERY ST
CEMETERY ST
0050/1314 (BORO)
SPRUCE ST
0050/1073 (BORO)
MCLAUGHLIN LINE RAILROAD
0050/0840 OVERPASS IS RR X-ING
CHERRY ST
0050/0768 (BORO)
PINE ST
0050/0579 (BORO)
LAUREL ST
0050/0330 (BORO)
0050/0156 (AAR 001370*)#TRKS 03
0050/0128 BMSBN 35/1012/0050/0036
2 0 35048 0 00 0000+33
LACKA RIVER
0050/0036 BMSBG 35/1012/0050/0036
NC WAYNE ST
MFC BEGIN = D
5 0050/0000 LENGTH(AH 2458 BK 2668)
0040/1761 MONROE ST
(BORO)
007148 FT 2 0 35075 0 00 0026+85
HARRISON ST
(BORO)
5 0040/0000 LENGTH(AH 2668 BK 2757)
KELLY ST
(BORO)
NC MAIN ST
0030/1835 MAIN ST
(BORO)
LC TO MAIN ST
0030/1708 (CONN)
RETAIL BUSINESS RD

EXTRACT DATE: 12/21/2024 ROADWAY MANAGEMENT SYSTEM PAGE NUMBER: 187
PRINT DATE: 12/23/2024 SLD COUNTY/SR - ANNUAL PRINT COUNTY: LACKAWANNA

DIR: B TOTAL LEN: 7.848 MI. DIST: 04-2 SR: 1012
LEFT MUN: ARCHBALD B RIGHT MUN: ARCHBALD B

MARY ST
(BORO)

0030/0374

2 0 35075 0 00 0047+00 004391 FT
JOYCE ST
(BORO)

0030/0000

COLUMBUS DR
(BORO)

0020/2268

LC FOR LOCKHEED MARTIN
(CONN)

0020/0074
001582 FT

LOCKHEED MARTIN RD
(PRDR)

0010/1481

000000 FT

== 0030/1126 (PRDR)
== 0030/0971 MONICA DR
(BORO)

== 0030/0161 MARGARET AV
004391 FT (BORO)

== 0030/0000 LENGTH(AH 2757 BK 2809)
GIARDINA DR
== 0020/2667 (BORO)
== 0020/2268 ALTIER DR
(BORO)
== 0020/1878 MARIA BL
(BORO)

== 0020/0338 OAK HILL DR
(BORO)

== 001582 FT 2 0 35075 0 00 0075+00
FOURTH ST
(BORO)

== 0020/0000 LENGTH(AH 2809 BK 1582)

== 0010/1222 THIRD ST
(BORO)
== 0010/0854 SECOND ST
(BORO)
== 0010/0486 FIRST ST
(BORO)
WILDCAT CRK
STRUCTURE LENGTH 10 FT
0010/0136 BMSID 35/1012/0010/0136
FROM 1023/0040 SH
== 0010/0114 (CONN)
000000 FT 2 0 35075 0 00 0098+00
NC KENNEDY DR
MAIN ST
(SR1023 SEG 0050/0000)

INTER-BK JONES RD
(BORO)
MFC BEGIN = C
0010/0000 LENGTH(AH 1582 BK 0000)

EXTRACT DATE: 12/21/2024 ROADWAY MANAGEMENT SYSTEM PAGE NUMBER: 186
PRINT DATE: 12/23/2024 SLD COUNTY/SR - ANNUAL PRINT COUNTY: LACKAWANNA

DIR: B TOTAL LEN: 1.746 MI. DIST: 04-2 SR: 1011
LEFT MUN: FELL T RIGHT MUN: FELL T

DUNDAFF ST 009220 FT
(SR1007 SEG 0070/0000) 0040/1742

007478 FT

004970 FT

002470 FT

CARBON ST
(TWP)

0010/0685

000000 FT

MAIN ST
(SR0171 SEG 0040/0791) 0010/0000

009220 FT DUNDAFF ST
0040/1742 (SR1007 SEG 0070/0000)

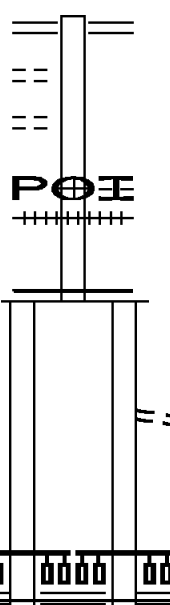
007478 FT 2 0 35084 0 00 0074+78
S 0040/0000 LENGTH(AH 1742 BK 2508)

004970 FT 2 0 35084 0 00 0049+70
S 0030/0000 LENGTH(AH 2508 BK 2500)

002470 FT 2 0 35084 0 00 0024+70
S 0020/0000 LENGTH(AH 2500 BK 2470)

0010/0133 FOR SR 0171 AND 1011
000000 FT (CONN)
2 0 35084 0 00 0000+00
MAIN ST
(SR0171 SEG 0040/0791)
NC OW EGO TP
MFC BEGIN = E
S 0010/0000 LENGTH(AH 2470 BK 0000)

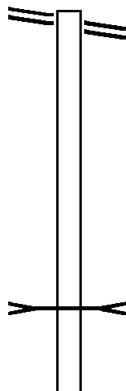
EXTRACT DATE: 12/21/2024 ROADWAY MANAGEMENT SYSTEM PAGE NUMBER: 185
PRINT DATE: 12/23/2024 SLD COUNTY/SR - ANNUAL PRINT COUNTY: LACKAWANNA
DIR: E TOTAL LEN: .479 MI. DIST: 04-2 SR: 1010
LEFT MUN: ARCHBALD B RIGHT MUN: ARCHBALD B

MILLER ST (BORO) THOMAS ST (BORO)	002527 FT 0020/1835 0020/1436 000347 FT		002527 FT MAIN ST 0020/2180 (SR1023 SEG 0040/0000) 0020/0858 (APRA) GENERAL DYNAMICS 0020/0316 CHESTNUT ST 000347 FT (BORO) 0020/0000 (AAR 001375*)#TRKS 01 MFC BEGIN = C LENGTH(AH 2180 BK 0347)
PRIVATE DR (PRDR)	0011/0191 ==		0010/0084 FROM 6006/0350 SH 000000 FT (CONN) NC BETTY ST 2 0 35076 0 00 0025+27 SCRANTON CARBONDALE HW (SR6006 SEG 0361/0000) (SR6006 SEG 0360/0000)
2 0 35076 0 00 0025+27 000000 FT NC BETTY ST SCRANTON CARBONDALE HW (SR6006 SEG 0361/0000) (SR6006 SEG 0360/0000)			0010/0000 MFC BEGIN = C LENGTH(AH 0347 BK 0000)

EXTRACT DATE: 12/21/2024 ROADWAY MANAGEMENT SYSTEM PAGE NUMBER: 184
 PRINT DATE: 12/23/2024 SLD COUNTY/SR - ANNUAL PRINT COUNTY: LACKAWANNA
 DIR: B TOTAL LEN: 2.670 MI. DIST: 04-2 SR: 1009
 LEFT MUN: FELL T RIGHT MUN: FELL T

CRYSTAL LAKE RD 014097 FT
 (SR1007 SEG 0100/0000) 0060/2402

011695 FT



014097 FT DUNDAFF ST
 0060/2402 (SR1007 SEG 0100/0000)

011695 FT 2 0 35036 0 00 0117+01
 FALL BROOK
 STRUCTURE LENGTH 28 FT
 BMSID 35/1009/0060/0000
 LENGTH(AH 2402 BK 2345)

EXTRACT DATE: 12/21/2024 ROADWAY MANAGEMENT SYSTEM PAGE NUMBER: 183
PRINT DATE: 12/23/2024 SLD COUNTY/SR - ANNUAL PRINT COUNTY: LACKAWANNA

DIR: B TOTAL LEN: 2.670 MI. DIST: 04-2 SR: 1009
LEFT MUN: FELL T RIGHT MUN: FELL T

2 0 35036 0 00 0093+56 009350 FT
OLD BAKER RD
(T624) 0050/0000

007506 FT

2 0 35036 0 00 0056+70 005689 FT
WALLIS RD
(T541) 0030/0000

002484 FT

000000 FT

009350 FT

0050/0000 LENGTH(AH 2345 BK 1844)

007506 FT 2 0 35036 0 00 0075+00
0040/0000 LENGTH(AH 1844 BK 1817)

0030/0733 BMS EN 35/1009/0030/0722
2 0 35036 0 00 0064+14
BR FALL BRK
0030/0722 BMS BG 35/1009/0030/0722

005689 FT

0030/0000 LENGTH(AH 1817 BK 3205)

002484 FT 2 0 35036 0 00 0024+99
0020/0000 LENGTH(AH 3205 BK 2484)

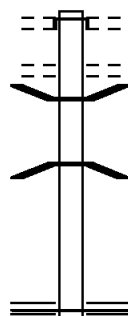
0010/0088 BMS EN 35/1009/0010/0050
2 0 35036 0 00 0000+66
FALL BROOK
0010/0050 BMS BG 35/1009/0010/0050
000000 FT 2 0 35036 0 00 0000+00
NC CR YSTAL LAKE RD

FALLBROOK ST
(SR0106 SEG 0132/0000)
MFC BEGIN = D
0010/0000 LENGTH(AH 2484 BK 0000)

EXTRACT DATE: 12/21/2024 ROADWAY MANAGEMENT SYSTEM PAGE NUMBER: 182
 PRINT DATE: 12/23/2024 SLD COUNTY/SR - ANNUAL PRINT COUNTY: LACKAWANNA
 DIR: B TOTAL LEN: .203 MI. DIST: 04-2 SR: 1008
 LEFT MUN: MAYFIELD B RIGHT MUN: MAYFIELD B

001074 FT

000000 FT



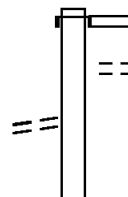
001074 FT
 INTER-AHD CHESTNUT ST
 (BORO)
 LACKAWANNA AV
 0010/1074 (BORO)
 PENN AV
 0010/0714 (BORO)
 0010/0429 BMS EN 35/1008/0010/0353
 2 0 35088 0 00 0003+53
 LACKA RIVER
 0010/0353 BMSBG 35/1008/0010/0353
 000000 FT 2 0 35088 0 00 0000+00
 NC CH CHESTNUT ST
 PLANK RD
 (SR1023 SEG 0134/0000)
 MFC BEGIN = C
 0010/0000 LENGTH(AH 1074 BK 0000)

EXTRACT DATE: 12/21/2024 ROADWAY MANAGEMENT SYSTEM PAGE NUMBER: 181
PRINT DATE: 12/23/2024 SLD COUNTY/SR - ANNUAL PRINT COUNTY: LACKAWANNA
DIR: B TOTAL LEN: 4.853 MI. DIST: 04-2 SR: 1007
LEFT MUN: FELL T RIGHT MUN: FELL T

025622 FT

CRYSTAL LAKE RD
(TWP)

0100/1953



025622 FT
INTER-AHD

SR 0247 SH
(SR0247 SEG 0430/0393)
SR 0247 SH
0100/2846 (SR0247 SEG 0430/0393)
WHITMORE RD
0100/2512 (TWP)

EXTRACT DATE: 12/21/2024 ROADWAY MANAGEMENT SYSTEM PAGE NUMBER: 180
PRINT DATE: 12/23/2024 SLD COUNTY/SR - ANNUAL PRINT COUNTY: LACKAWANNA

DIR: B TOTAL LEN: 4.853 MI. DIST: 04-2 SR: 1007
LEFT MUN: FELL T RIGHT MUN: FELL T

SR 1009 SH 022776 FT
(SR1009 SEG 0060/2402) 0100/0000

022776 FT 2 0 35036 0 00 0140+42
NC CRYSTAL LAKE RD
S 0100/0000 LENGTH(AH 2846 BK 2296)
FALL BROOK
STRUCTURE LENGTH 7 FT
0090/1735 BMSID 35/1007/0090/1735

020480 FT

020480 FT 2 0 35060 0 00 0179+23
S 0090/0000 LENGTH(AH 2296 BK 3069)

017411 FT

017411 FT 2 0 35060 0 00 0149+22
S 0080/0000 LENGTH(AH 3069 BK 1929)

015482 FT

015482 FT 2 0 35060 0 00 0129+62
OWEGO TP
(SR1011 SEG 0040/1742)
S 0070/0000 LENGTH(AH 1929 BK 3102)

012380 FT

012380 FT 2 0 35060 0 00 0099+22
S 0060/0000 LENGTH(AH 3102 BK 2476)

DIR: B TOTAL LEN: 4.853 MI. DIST: 04-2 SR: 1007
LEFT MUN: FELL T RIGHT MUN: FELL T

EXTRACT DATE: 12/21/2024 ROADWAY MANAGEMENT SYSTEM PAGE NUMBER: 178
PRINT DATE: 12/23/2024 SLD COUNTY/SR - ANNUAL PRINT COUNTY: LACKAWANNA

DIR: B TOTAL LEN: 3.596 MI. DIST: 04-2 SR: 1006
LEFT MUN: CARBONDALE T RIGHT MUN: CARBONDALE T

SR 0107 SH 018987 FT
(SR0107 SEG 0250/0000) 0080/3219

018987 FT SR 0107 SH
0080/3219 (SR0107 SEG 0250/0000)

0080/2381 CARBONDALE
SCOTT T

015768 FT

0080/0004
015768 FT 1 0 00956 0 00 0081+81
TRRUSHBROOK
STRUCTURE LENGTH 4 FT
BMSID 35/1006/0080/0000
LENGTH(AH 3219 BK 1427)

014341 FT

014341 FT 1 0 00956 0 00 0067+50
CAREY RD
(T494)
LENGTH(AH 1427 BK 2188)

ANDREW DR
(TWP)

0060/1667

(APRA) LONGSPAN INC
LONGSPAN INC
(PRDR)

0060/1206

012153 FT

012153 FT 1 0 00956 0 00 0045+60
CHAPMAN LAKE RD
(SR1017 SEG 0050/0000)
MFC BEGIN = D
LENGTH(AH 2188 BK 2099)

010054 FT

010054 FT 1 0 00956 0 00 0024+99
0050/0000 LENGTH(AH 2099 BK 2460)
LAKEFRONT LN
(PRDR)

0040/2144

EXTRACT DATE: 12/21/2024 ROADWAY MANAGEMENT SYSTEM PAGE NUMBER: 177
PRINT DATE: 12/23/2024 SLD COUNTY/SR - ANNUAL PRINT COUNTY: LACKAWANNA

DIR: B TOTAL LEN: 3.596 MI. DIST: 04-2 SR: 1006
LEFT MUN: SCOTT T RIGHT MUN: SCOTT T

007594 FT

007594 FT 1 0 00956 0 00 0000+00
NC RUSHBROOK RD
WILDCAT RD
(SR0247 SEG 0300/0000)

0040/0000 LENGTH(AH 2460 BK 2418)
LAKELAND SCHOOL RD
(TWP)

005176 FT

0030/0441 PATTI ANN DR
(TWP)
005176 FT 2 0 35095 0 00 0024+57
STONEWOOD DR
(TWP)

0030/0000 LENGTH(AH 2418 BK 2566)

002610 FT

002610 FT 2 0 35095 0 00 0050+01
0020/0000 LENGTH(AH 2566 BK 2610)

SNYDER RD
(T463)

0010/0044
000000 FT

000000 FT 2 0 35095 0 00 0076+11
NC COUNTRY CLUB RD
KOEHLER HILL RD
(SR1013 SEG 0030/0000)

INTER-BK TAYLOR ST
(T506)

TOMPKINSVILLE RD
(SR1013 SEG 0030/0000) 0010/0000

MFC BEGIN = E
0010/0000 LENGTH(AH 2610 BK 0000)

EXTRACT DATE: 12/21/2024 ROADWAY MANAGEMENT SYSTEM PAGE NUMBER: 176
PRINT DATE: 12/23/2024 SLD COUNTY/SR - ANNUAL PRINT COUNTY: LACKAWANNA

DIR: B TOTAL LEN: 1.302 MI. DIST: 04-2 SR: 1005
LEFT MUN: CARBONDALE T RIGHT MUN: CARBONDALE T

006872 FT

006872 FT
INTER-AHD CANAAN ST
(SR1003 SEG 0010/1091)
CANAAN ST
0030/1583 (SR1003 SEG 0010/1091)
GRAVITY RD
0030/1484 (TWP)

005289 FT

005289 FT 2 0 35092 0 00 0052+04
NUMBER SEVEN RD
(TWP)
5 0030/0000 LENGTH(AH 1583 BK 2818)
0020/2148 OLD ORCHARD RD
(TWP)

002471 FT

002471 FT 2 0 35092 0 00 0024+12
PRIVATE DR
(PRDR)
5 0020/0000 LENGTH(AH 2818 BK 2471)

0010/0746 UNKNOWN RD
(TWP)

2 0 35092 0 00 0000+00 000000 FT
ROOSEVELT HW
(SR0006 SEG 0574/1670) 0010/0000

NC HONESDALE RD
ROOSEVELT HW
000000 FT (SR0006 SEG 0574/1670)
MFC BEGIN = E
5 0010/0000 LENGTH(AH 2471 BK 0000)

EXTRACT DATE: 12/21/2024 ROADWAY MANAGEMENT SYSTEM PAGE NUMBER: 175
PRINT DATE: 12/23/2024 SLD COUNTY/SR - ANNUAL PRINT COUNTY: LACKAWANNA

DIR: B TOTAL LEN: 4.110 MI. DIST: 04-2 SR: 1004
LEFT MUN: CARBONDALE C RIGHT MUN: CARBONDALE C

HEMLOCK ST
(CITY)

021699 FT

0070/1207

020285 FT

016608 FT

015598 FT

012708 FT

021699 FT
INTER-AHD

0070/1414

0070/0172
020285 FT
5 0070/0000

5 016608 FT 2 0 35080 0 00 0160+03
0060/0000 LENGTH(AH 3677 BK 1010)

5 015598 FT 2 0 35080 0 00 0149+93
0054/0000 LENGTH(AH 1010 BK 2890)

5 012708 FT 2 0 35080 0 00 0125+38
0050/0000 LENGTH(AH 2890 BK 2992)

GREENFIELD RD
(CITY)
BROOKLYN ST
(SR6006 SEG 0472/0785)

CARBONDALE
CARBONDALE T
2 0 35074 0 00 0000+00
LENGTH(AH 1414 BK 3677)

EXTRACT DATE: 12/21/2024 ROADWAY MANAGEMENT SYSTEM PAGE NUMBER: 174
PRINT DATE: 12/23/2024 SLD COUNTY/SR - ANNUAL PRINT COUNTY: LACKAWANNA

DIR: B TOTAL LEN: 4.110 MI. DIST: 04-2 SR: 1004
LEFT MUN: CARBONDALE T RIGHT MUN: CARBONDALE T

JUSTINA DR
(TWP)

009716 FT

0030/3200

==
--

009716 FT 2 0 35080 0 00 0095+46
S 0040/0000 LENGTH(AH 2992 BK 3831)

0030/3200 JERMYN FARM RD
(T514)
0030/3149 CARBONDALE
SCOTT T

005885 FT

==
--

005885 FT 2 0 35080 0 00 0057+15
CHAPMAN LAKE RD
S 0030/0000 (SR1017 SEG 0090/0000)
LENGTH(AH 3831 BK 2559)

0020/1464 SCOTT
GREENFIELD T

003326 FT

C
-->

0020/0004
003326 FT 2 0 35080 0 00 0034+00
DRAINAGE
STRUCTURE LENGTH 4 FT
BMSID 35/1004/0020/0000
S 0020/0000 LENGTH(AH 2559 BK 3326)

MILLER RD
(PRDR)

0010/0064
000000 FT

==

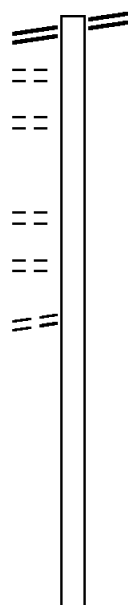
000000 FT 2 0 35080 0 00 0000+00
NC GR GREENFIELD RD
WILDCAT RD
(SR0247 SEG 0330/1316)
MFC BEGIN = E
S 0010/0000 LENGTH(AH 3326 BK 0000)

EXTRACT DATE: 12/21/2024 ROADWAY MANAGEMENT SYSTEM PAGE NUMBER: 173
PRINT DATE: 12/23/2024 SLD COUNTY/SR - ANNUAL PRINT COUNTY: LACKAWANNA

DIR: B TOTAL LEN: 4.180 MI. DIST: 04-2 SR: 1003
LEFT MUN: VANDLING B RIGHT MUN: VANDLING B

MAIN ST 022072 FT
(SR0171 SEG 0100/0000) 0090/1371
ELM ST
(BORO) 0090/1038
VINE ST
(BORO) 0090/0649
2 0 35039 0 00 0161+70 020701 FT
PINE ST
(BORO) 0090/0000
OAK ST
(BORO) 0080/1950
CLINTON ST
(BORO) 0080/1876

018182 FT



022072 FT MAIN ST
0090/1371 (SR0171 SEG 0100/0000)

020701 FT
S 0090/0000 LENGTH(AH 1371 BK 2519)

NC CLINTON ST

018182 FT 2 0 35039 0 00 0136+23
S 0080/0000 LENGTH(AH 2519 BK 2215)

EXTRACT DATE: 12/21/2024 ROADWAY MANAGEMENT SYSTEM PAGE NUMBER: 172
PRINT DATE: 12/23/2024 SLD COUNTY/SR - ANNUAL PRINT COUNTY: LACKAWANNA

DIR: B TOTAL LEN: 4.180 MI. DIST: 04-2 SR: 1003
LEFT MUN: VANDLING B RIGHT MUN: VANDLING B

015967 FT

015967 FT 2 0 35039 0 00 0113+64
NC NORTHWEST RD

VANDLING
FELL T
S 0070/0000 LENGTH(AH 2215 BK 2398)

013569 FT

013569 FT 2 0 35039 0 00 0089+78
S 0060/0000 LENGTH(AH 2398 BK 2632)

2 0 35039 0 00 0066+00 010937 FT
PORTER ST
(TWP) 0050/0000

0050/0361 RIVER ST
010937 FT (T620)

S 0050/0000 LENGTH(AH 2632 BK 3190)

DAY ST
(T620)

0040/0258
007747 FT

007747 FT 2 0 35039 0 00 0032+57
RIVER ST

(T620)
S 0040/0000 LENGTH(AH 3190 BK 3230)

DAY ST
(T620)

0030/2769

OWEGO ST
(T614)

0030/1204

004517 FT

EXTRACT DATE: 12/21/2024 ROADWAY MANAGEMENT SYSTEM PAGE NUMBER: 171
PRINT DATE: 12/23/2024 SLD COUNTY/SR - ANNUAL PRINT COUNTY: LACKAWANNA

DIR: B TOTAL LEN: 4.180 MI. DIST: 04-2 SR: 1003
LEFT MUN: FELL T RIGHT MUN: FELL T

2 0 35039 0 00 0000+00 004517 FT
MAIN ST
(SR0171 SEG 0030/1360)
MIDLAND ST
(TWP)

0030/0000
004517 FT

MAIN ST
(SR0171 SEG 0030/0549) 0020/2280

TUTTLE ST
(T600) 0020/2018

LC FOR MORSS AV
(CONN) 0020/0565
DELAWARE ST
(TWP) 0020/0251

002237 FT

MORSS AV
(T533)
ATLAS ST
(TWP) 0010/1683
MURPHY ST
(TWP) 0010/1308

000000 FT

NC JEFFERSON ST
INTER-BK MAIN ST
(SR0171 SEG 0030/1360)
MFC BEGIN = D
LTH AH 003230 BK 000100
0030/0000
004517 FT
7024/0000 LTH AH 000100 BK 002280
INTER-AHD MAIN ST
0020/2280 (SR0171 SEG 0030/0549)
HOMESTEAD ST
0020/2227 (TWP)

0020/1977 TUTTLE ST
(T600)
0020/1673 GEORGE ST
(T602)
0020/1313 FRIEDER PL
(T695)

DELAWARE ST
(T592)
0020/0236 2 0 35038 0 01 0024+00
002237 FT NC RE SERVOIR RD
CAMERON ST
(T574)
0020/0000 LENGTH(AH 2280 BK 2237)

0010/1102 FELL
CARBONDALE T
HONESDALE RD
0010/1091 (SR1005 SEG 0030/1583)
RAILROAD ST
0010/0794 (TWP)

000000 FT 2 0 35038 0 00 0000+00
NC CA NAAN ST
ROOSEVELT HW
(SR6006 SEG 0530/0000)
MFC BEGIN = C
0010/0000 LENGTH(AH 2237 BK 0000)

EXTRACT DATE: 12/21/2024 ROADWAY MANAGEMENT SYSTEM PAGE NUMBER: 170
PRINT DATE: 12/23/2024 SLD COUNTY/SR - ANNUAL PRINT COUNTY: LACKAWANNA

DIR: B TOTAL LEN: 3.856 MI. DIST: 04-2 SR: 1002
LEFT MUN: GREENFIELD T RIGHT MUN: GREENFIELD T

	020359 FT		020359 FT	INTER-AHD	HICKORY RIDGE RD (T515) WILDCAT RD (SR0247 SEG 0370/0000)
			0080/2061		
	018298 FT		018298 FT	2 0 35035 0 00	0183+55
GREENFIELD ELMHURST T	0080/0000	==	0080/0000	POOR FARM RD (T568)	LENGTH(AH 2061 BK 2280)
ELMHURST GREENFIELD T	0070/1050	- -			
	016018 FT		016018 FT	2 0 35035 0 00	0160+00
			0070/0000	LENGTH(AH 2280 BK 2429)	
2 0 35035 0 00 0136+53	013589 FT		013589 FT		
MAILE RD (T574)	0060/0000	==	0060/0000	LENGTH(AH 2429 BK 1845)	
2 0 35035 0 00 0118+00	011744 FT		011744 FT		
LEE RD (T572)	0050/0000	==	0050/0000	LENGTH(AH 1845 BK 3739)	

EXTRACT DATE: 12/21/2024 ROADWAY MANAGEMENT SYSTEM PAGE NUMBER: 169
PRINT DATE: 12/23/2024 SLD COUNTY/SR - ANNUAL PRINT COUNTY: LACKAWANNA

DIR: B TOTAL LEN: 3.856 MI. DIST: 04-2 SR: 1002
LEFT MUN: GREENFIELD T RIGHT MUN: GREENFIELD T

008005 FT	008005 FT	2 0 35035 0 00 0080+44 BELL MOUNTAIN RD (SR1013 SEG 0110/0000)
	5 0040/0000	LENGTH(AH 3739 BK 1333)
006672 FT	006672 FT	2 0 35035 0 00 0067+12 TELEP RD (T564)
	5 0030/0000	LENGTH(AH 1333 BK 2872)
2 0 35035 0 00 0038+00 003800 FT WELLS RD (T519)	003800 FT	
0020/0000	5 0020/0000	LENGTH(AH 2872 BK 3800)
000000 FT	000000 FT	2 0 35035 0 00 0000+00 NC HICKORY RIDGE RD CREAMERY RD (SR1015 SEG 0110/0000) MFC BEGIN = E
	5 0010/0000	LENGTH(AH 3800 BK 0000)

EXTRACT DATE: 12/21/2024 ROADWAY MANAGEMENT SYSTEM PAGE NUMBER: 168
PRINT DATE: 12/23/2024 SLD COUNTY/SR - ANNUAL PRINT COUNTY: LACKAWANNA

DIR: B TOTAL LEN: 1.112 MI. DIST: 04-2 SR: 1001
LEFT MUN: VANDLING B RIGHT MUN: VANDLING B

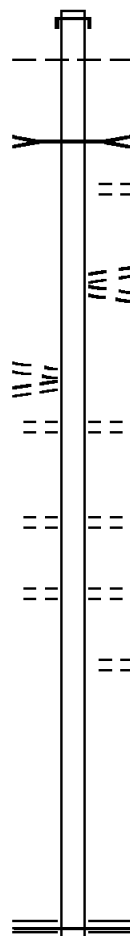
MAIN ST
(T547)
WOOD ST
(T640)

005873 FT

0020/1037

003349 FT

000000 FT



005873 FT AH-SUSQUEHANNA (57)
INTER-AHD HUDSON ST
0020/2524 (SR2025 SEG 0010/0000)
VANDLING
0020/1937 FELL T
DRAINAGE
STRUCTURE LENGTH 5 FT
0020/1836 BMSID 35/1001/0020/1836
HILLSIDE ST
0020/1518 (T642)
MAIN ST
(T545)
FIRST ST
0020/1198 (T540)

0020/0526 FOURTH ST
(T638)
003349 FT 2 0 35040 0 00 0032+89
THIRD ST
(T636)
S 0020/0000 LENGTH (AH 2524 BK 3349)
SECOND ST
0010/2601 (T634)
NC MAIN ST
0010/2090 MINERS RD
(T632)

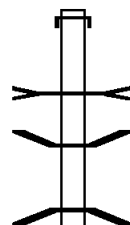
000000 FT 2 0 35040 0 00 0000+00
NC VALLEY VIEW TE
MAIN ST
(SR0171 SEG 0080/0000)
MFC BEGIN = D
S 0010/0000 LENGTH (AH 3349 BK 0000)

EXTRACT DATE: 12/21/2024 ROADWAY MANAGEMENT SYSTEM PAGE NUMBER: 167
PRINT DATE: 12/23/2024 SLD COUNTY/SR - ANNUAL PRINT COUNTY: LACKAWANNA

DIR: B TOTAL LEN: 10.947 MI. DIST: 04-2 SR: 690
LEFT MUN: MADISON T RIGHT MUN: MADISON T

057800 FT

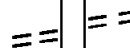
057800 FT AH-WAYNE (63)
INTER-AHD SR 0690 SH
0210/3066 (SR0690 SEG 0010/0000)
POTTER CREEK
STRUCTURE LENGTH 23 FT
0210/2979 BMSID 35/0690/0210/2979
0210/2373 BMS EN 35/0690/0210/2101
1 0 00172 0 02 0247+22
SR 0084 EB
0210/2101 BMSBG 35/0690/0210/2101



054734 FT

QUICKTOWN RD
(T354)

0210/0000



054734 FT 1 0 00172 0 02 0226+54
QUICKTOWN RD
(T354)
5 0210/0000 LENGTH(AH 3066 BK 3265)

0200/1779 IVES PARK
(PRDR)



EXTRACT DATE: 12/21/2024 ROADWAY MANAGEMENT SYSTEM PAGE NUMBER: 166
PRINT DATE: 12/23/2024 SLD COUNTY/SR - ANNUAL PRINT COUNTY: LACKAWANNA

DIR: B TOTAL LEN: 10.947 MI. DIST: 04-2 SR: 690
LEFT MUN: MADISON T RIGHT MUN: MADISON T

1 0 00172 0 02 0194+16 051469 FT
HENRY DRINKER RD
(T352) 0200/0000

= =

051469 FT HENRY DRINKER RD
(T352)
5 0200/0000 LENGTH(AH 3265 BK 3344)

LEE DR
(TWP) 0190/1090

= =

1 0 00172 0 02 0160+42 048125 FT
RESERVOIR RD
(SR2004 SEG 0060/0000) 0190/0000

= =

048125 FT HAAS POND RD
(SR2004 SEG 0060/0000)
5 0190/0000 LENGTH(AH 3344 BK 2172)

045953 FT

5 045953 FT 1 0 00172 0 02 0139+00
0180/0000 LENGTH(AH 2172 BK 1666)

044287 FT

= =

0170/0702 BIRD RD
(T355)

044287 FT 1 0 00172 0 01 0118+40
BECKS CROSSING RD
(T342)

= =

5 0170/0000 LENGTH(AH 1666 BK 3776)

BEARBROOK ACRES DR
(T404) 0160/1778

= =

KEARNEY PARK
(PRDR) 0160/0730

= =

040511 FT

040511 FT 1 0 00172 0 01 0083+81
BEAR BROOK RD
(T366)

= =

EXTRACT DATE: 12/21/2024 ROADWAY MANAGEMENT SYSTEM PAGE NUMBER: 165
PRINT DATE: 12/23/2024 SLD COUNTY/SR - ANNUAL PRINT COUNTY: LACKAWANNA

DIR: B TOTAL LEN: 10.947 MI. DIST: 04-2 SR: 690
LEFT MUN: MADISON T RIGHT MUN: MADISON T

KEARNEY PARK
(PRDR)

0150/2926

0160/0000 LENGTH(AH 3776 BK 3675)

0150/2491 UNKNOWN RD
(TWP)

036836 FT

036836 FT 1 0 00172 0 01 0047+10
LITTLE LEAGUE RD

0150/0000 NC MA DISENVILLE RD
LENGTH(AH 3675 BK 2233)

0140/1677 MADISON
MOSCOW B
DAWN ACRES DR
(T398)

STEPHENS ST
(BORO)

0140/1101

WILLOW ST
(BORO)

0140/0284
034603 FT

0140/0284 FOUNDRY RD
(BORO)
0140/0026 BMSBN 35/0690/0140/0000
034603 FT 1 0 00172 0 01 0024+73

0140/0000 BEAR BROOK
BMSBG 35/0690/0140/0000
LENGTH(AH 2233 BK 2452)

0130/2101 BRYANT LN
(BORO)
0130/1940 BMSBN 35/0690/0130/1874
1 0 00172 0 00 0017+99

0130/1874 ROARING BRK
BMSBG 35/0690/0130/1874
LINCOLN ST

0130/1792 (BORO)
0130/1424 BMSBN 35/0690/0130/1400
1 0 00172 0 00 0013+75

0130/1400 VAN BRUNDT CREEK
BMSBG 35/0690/0130/1400

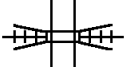



MARKET ST
(SR2005 SEG 0010/0000) 0130/1084

NC BROOK ST

0130/0131 NEW ST
(BORO)

EXTRACT DATE: 12/21/2024 ROADWAY MANAGEMENT SYSTEM PAGE NUMBER: 164
PRINT DATE: 12/23/2024 SLD COUNTY/SR - ANNUAL PRINT COUNTY: LACKAWANNA

DIR: B TOTAL LEN: 10.947 MI. DIST: 04-2 SR: 690
LEFT MUN: MOSCOW B RIGHT MUN: MOSCOW B

	032151 FT		0130/0079 OVERPASS IS RR X-ING 032151 FT 1 0 00172 0 00 0000+00 MAIN ST (SR0435 SEG 0160/0000) NC MARKET ST
	032151 FT		INTER-BK MAIN ST (SR0435 SEG 0160/0000) 0130/0000 LTH AH 002452 BK 000100 032151 FT 7124/0000 LTH AH 000100 BK 001604 INTER-AHD MAIN ST (SR0435 SEG 0160/0360) 0120/1604
MAIN ST (SR0435 SEG 0160/0360)	0120/1604		
SPRING GARDEN ST (BORO)	0120/1040	==	
MAPLE ST (BORO)	0120/0499	==	
GREEN ST (BORO)	0120/0147 030547 FT	==	0120/0318 GROVE ST (BORO)
GARDNER ST (BORO)	0110/2736	==	030547 FT 2 0 35007 0 01 0316+50 ORCHARD ST (BORO)
HILL ST (BORO)	0110/2237	==	0120/0000 LENGTH(AH 1604 BK 3253)
MARION ST (BORO)	0110/1582	==	0110/2077 SCHOOL ENT RD (TWP) 0110/1753 SCHOOL ENT RD (TWP)
2 0 35007 0 01 0284+89 027294 FT SUNRISE BL (BORO)	0110/0000	==	0110/1089 HORSESHOE DR (BORO) 0110/0844 HORSESHOE DR (BORO) 027294 FT SCHOOL ENT RD (TWP) 0110/0000 LENGTH(AH 3253 BK 2719)
			0100/1257 BMSN 35/0690/0100/1236 BRIDGE POSTED (TONS)

EXTRACT DATE: 12/21/2024 ROADWAY MANAGEMENT SYSTEM PAGE NUMBER: 163
PRINT DATE: 12/23/2024 SLD COUNTY/SR - ANNUAL PRINT COUNTY: LACKAWANNA

DIR: B TOTAL LEN: 10.947 MI. DIST: 04-2 SR: 690
LEFT MUN: MOSCOW B RIGHT MUN: MOSCOW B

2 0 35007 0 01 0257+70 024575 FT
GARDNER RD
(T330) 0100/0000

022289 FT

TO 8045/0750 SH
(CONN) 0080/0560

RAMP B RD
(SR8045 SEG 0750/0000) 0080/0409

020786 FT

FROM 8045/0500 SH
(CONN) 0070/3120

SHCLITTLER RD
(T322) 0070/2896



==

--

--

==

==

==

==

==

==

==

==

==

2 0 35007 0 01 0268+73
SGL 26 COMB 40
VANBRUNT CK
BMSBG 35/0690/0100/1236

0100/1236

024575 FT

0100/0000 LENGTH(AH 2719 BK 2286)

0090/0613 MOSCOW
SPRING BROOK T

022289 FT 2 0 35007 0 01 0234+02
SPRING BROOK
MOSCOW B

0090/0000 LENGTH(AH 2286 BK 1503)

0080/0419 UNION MILL RD
(T339)

0080/0271 OP ID SR 0380 NB
SR 0380 SB

0080/0199 OP ID 35/0380/0211/0102
020786 FT 2 0 35007 0 01 0218+19

RAMP A RD
(SR8045 SEG 0500/0772)
0080/0000 LENGTH(AH 1503 BK 3235)

NC CHURCH ST
MOSCOW
0070/3091 SPRING BROOK T
LAUREL RD
0070/2920 (T330)

DIST: 04-2 SR: 690
RIGHT MUN: SPRING BROOK T

DIR: B TOTAL LEN: 10.947 MI.
LEFT MUN: SPRING BROOK T

DIST: 04-2 SR: 690
RIGHT MUN: SPRING BROOK T

008478 FT

008478 FT 2 0 35007 0 01 0096+49
0040/0000 LENGTH(AH 3312 BK 3056)

2 0 35007 0 01 0065+01 005422 FT
JONES DR
(PRDR) 0030/0000

005422 FT

0030/0000 LENGTH(AH 3056 BK 2201)

THOMAS RD
(T319) 0020/0985

0020/0357 BMS EN 35/0690/0020/0321
2 0 35007 0 00 0035+42

2 0 35007 0 00 0032+25 003221 FT
BOWENS RD
(T321) 0020/0000

0020/0321
003221 FT

0020/0000 LENGTH(AH 2201 BK 3221)

BEECH RD
(T333) 0010/1703

0010/1005 BEECH RD
(T333)

000000 FT

```

000000 FT 2 0 35007 0 00 0000+00
      NC SR 0690 SH
          SR 0502 SH
          (SR0502 SEG 0160/0000)

```

INTER-BK HORSESHOE DR
(T313)

0010/0000 MFC BEGIN = D
LENGTH(AH 3221 BK 0000)

EXTRACT DATE: 12/21/2024 ROADWAY MANAGEMENT SYSTEM PAGE NUMBER: 160
PRINT DATE: 12/23/2024 SLD COUNTY/SR - ANNUAL PRINT COUNTY: LACKAWANNA

DIR: B TOTAL LEN: 7.811 MI. DIST: 04-2 SR: 632
LEFT MUN: SCOTT T RIGHT MUN: SCOTT T

WILDCAT RD 041243 FT
(SR0247 SEG 0250/0000) 0180/3457
FOR SR 0247 AND 0632
(CONN) 0180/3295

037786 FT

034525 FT

MOSTOWSKI RD
(T486)

0160/3190

041243 FT WILDCAT RD
0180/3457 (SR0247 SEG 0250/0000)

037786 FT 2 0 35034 0 00 0035+00
BROWN HOLLOW PK
(SR1029 SEG 0050/0000)

0180/0000 LENGTH(AH 3457 BK 3261)

034525 FT 2 0 35034 0 00 0067+79
LAYTON RD
(SR1027 SEG 0110/3869)

0170/0000 LENGTH(AH 3261 BK 3459)

EXTRACT DATE: 12/21/2024 ROADWAY MANAGEMENT SYSTEM PAGE NUMBER: 159
PRINT DATE: 12/23/2024 SLD COUNTY/SR - ANNUAL PRINT COUNTY: LACKAWANNA

DIR: B TOTAL LEN: 7.811 MI. DIST: 04-2 SR: 632
LEFT MUN: SCOTT T RIGHT MUN: SCOTT T

SCOTT TECH PARK ENT RD
(PRDR) 0160/2242
LC FOR SCOTT TECH
(CONN) 0160/2127

2 0 35034 0 00 0102+04 031066 FT
WEMBERLY HILL RD
(SR1025 SEG 0010/0000) 0160/0000

027778 FT

026720 FT

SAM'S RD
(T516)

0130/1365

024772 FT

0160/1308 LIFE SCIENCE RD
(PRDR)

031066 FT

0160/0000 LENGTH(AH 3459 BK 3288)

027778 FT 2 0 35031 0 01 0188+48
NC COMMERCE RD
QUINTON RD
(T451)

0150/0000 LENGTH(AH 3288 BK 1058)

026720 FT 2 0 35031 0 01 0178+08
SCOTT RD
(SR0347 SEG 0220/0000)

0140/0000 LENGTH(AH 1058 BK 1948)

0130/0315 RAMP B RD
(SR8017 SEG 0750/0000)

0130/0283 RAMP C RD
(SR8017 SEG 0010/0509)

0130/0139 BMSSEN 35/0632/0130/0000
2 0 35031 0 00 0155+26

024772 FT SR 0081 NB
BMSBG 35/0632/0130/0000

0130/0000 LENGTH(AH 1948 BK 1781)
RAMP D RD
(SR8017 SEG 0250/0000)
RAMP A RD

EXTRACT DATE: 12/21/2024 ROADWAY MANAGEMENT SYSTEM PAGE NUMBER: 158
PRINT DATE: 12/23/2024 SLD COUNTY/SR - ANNUAL PRINT COUNTY: LACKAWANNA

DIR: B TOTAL LEN: 7.811 MI. DIST: 04-2 SR: 632
LEFT MUN: SCOTT T RIGHT MUN: SCOTT T

GRZYBOWSKI RD
(T488)

0120/0645

022991 FT

2 0 35031 0 00 0111+40 020623 FT
REYNOLDS RD
(T456)

0110/0000

017702 FT

015470 FT

0120/1654 (SR8017 SEG 0500/0957)

0120/0601 JOHNSON RD
(SR1031 SEG 0020/3244)

022991 FT 2 0 35031 0 00 0135+33
(APRA) IVY IND PARK RD
GRIFFIN POND RD
(TWP)

0120/0000 LENGTH(AH 1781 BK 2368)

020623 FT SCOTT
SOUTH ABINGTON T
0110/0000 LENGTH(AH 2368 BK 2921)

0100/1914 MAGGIE RD
(T454)

017702 FT 2 0 35031 0 00 0082+19
SOUTH ABINGTON
WAVERLY T
0100/0000 LENGTH(AH 2921 BK 2232)

015470 FT 2 0 35031 0 00 0059+93
DRAINAGE
STRUCTURE LENGTH 7 FT
BMSID 35/0632/0090/0000
0090/0000 LENGTH(AH 2232 BK 2417)

0080/1320 BMS EN 35/0632/0080/1305

DIST: 04-2 SR: 632
RIGHT MUN: WAVERLY T

EXTRACT DATE: 12/21/2024 ROADWAY MANAGEMENT SYSTEM PAGE NUMBER: 156
PRINT DATE: 12/23/2024 SLD COUNTY/SR - ANNUAL PRINT COUNTY: LACKAWANNA

DIR: B TOTAL LEN: 7.811 MI. DIST: 04-2 SR: 632
LEFT MUN: WAVERLY T RIGHT MUN: WAVERLY T

ARMSTRONG RD (TWP)	005237 FT	0050/0000	002616 FT	000469 FT	0030/0000	000000 FT	005237 FT 1 1 04357 0 00 0000+00 NC CL INTON ST CHURCH HILL RD (SR4008 SEG 0020/2132) WAVERLY DALTON B LENGTH(AH 2145 BK 2621)
							002616 FT 1 1 04356 0 00 0021+16 LACKAWANNA AND WYOMING OVERPASS IS RR X-ING LENGTH(AH 2621 BK 2147) STELLE ST (BORO)
							0030/0738 BORO ALLEY (BORO) LILY LAKE ST (BORO)
WILLOW ST (BORO)	0030/0372	000469 FT					000469 FT 1 1 04356 0 00 0000+00 TURNPIKE RD (SR4011 SEG 0050/2156) LENGTH(AH 2147 BK 0469) TR LILY LK STRUCTURE LENGTH 20 FT BMSID 35/0632/0010/0280 RAMP C RD (SR8016 SEG 0250/0000) RAMP C-1 RD (SR8016 SEG 0260/0367) 0010/0191 000000 FT 2 0 35024 0 00 0161+78 SR 0006 EB OP ID 35/0006/0070/1381 NC MA IN ST INTER-BK ABINGTON RD (SR4018 SEG 0060/3691) MFC BEGIN = D LENGTH(AH 0469 BK 0000)
TURNPIKE RD (SR4011 SEG 0050/2156)	0030/0000						

EXTRACT DATE: 12/21/2024 ROADWAY MANAGEMENT SYSTEM PAGE NUMBER: 155
PRINT DATE: 12/23/2024 SLD COUNTY/SR - ANNUAL PRINT COUNTY: LACKAWANNA
DIR: E TOTAL LEN: 6.581 MI. DIST: 04-2 SR: 590
LEFT MUN: JEFFERSON T RIGHT MUN: JEFFERSON T

034750 FT

034553 FT AH-WAYNE (63)
INTER-AHD HAMLIN HW
0120/3154 (SR0590 SEG 0010/0000)

031596 FT

031399 FT 1 0 00335 0 01 0304+77

EXTRACT DATE: 12/21/2024 ROADWAY MANAGEMENT SYSTEM PAGE NUMBER: 154
PRINT DATE: 12/23/2024 SLD COUNTY/SR - ANNUAL PRINT COUNTY: LACKAWANNA

DIR: E TOTAL LEN: 6.581 MI. DIST: 04-2 SR: 590
LEFT MUN: JEFFERSON T RIGHT MUN: JEFFERSON T

					0120/0000 LENGTH(AH 3154 BK 2459)
	029137 FT			028940 FT	1 0 00335 0 01 0280+18
					ABERDEEN RD
					(SR2005 SEG 0100/2700)
PUMPHOUSE RD				0110/0000	LENGTH(AH 2459 BK 2539)
(T406)	0100/2227	==			
LOG RD					
(PRDR)	0100/1714	==			
GRAYLA RD					
(SR2002 SEG 0050/2431)	0100/1152	==			
	026598 FT			026401 FT	1 0 00335 0 01 0254+50
				0100/0000	LENGTH(AH 2539 BK 2507)
MARTINI RD				0090/0410	BMS EN 35/0590/0090/0000
(T404)	0090/0468	==		023894 FT	1 0 00335 0 01 0228+85
	024091 FT				SR 0084 EB
					BMSBG 35/0590/0090/0000
				0090/0000	LENGTH(AH 2507 BK 3047)
BICYCLE PATH RD					
(T404)	0080/2766	==			
				020847 FT	
1 0 00335 0 01 0199+00	021044 FT	==		0080/0000	LENGTH(AH 3047 BK 3292)
GRACE RD					
(T404)	0080/0000				
LAKE LOUIS RD					

EXTRACT DATE: 12/21/2024 ROADWAY MANAGEMENT SYSTEM PAGE NUMBER: 153
PRINT DATE: 12/23/2024 SLD COUNTY/SR - ANNUAL PRINT COUNTY: LACKAWANNA

DIR: E TOTAL LEN: 6.581 MI. DIST: 04-2 SR: 590
LEFT MUN: JEFFERSON T RIGHT MUN: JEFFERSON T

(T456)	0070/2314	==	
PARRY RD			
(T469)	0070/1311	==	
EQUITY DR			
(T470)	0070/1248	==	NC HAMLIN HW
	017752 FT		017555 FT 1 0 00335 0 01 0166+45 S 0070/0000 LENGTH(AH 3292 BK 2922)
LINE RD			
(T402)	0060/1166	==	
	014830 FT		014633 FT 1 0 00335 0 01 0137+08 S 0060/0000 LENGTH(AH 2922 BK 3054) JEFFERSON 0050/2991 MADISON T
		--	
	011776 FT		011579 FT 1 0 00335 0 01 0106+30 RESERVOIR RD S 0050/0000 (SR2004 SEG 0010/0000) LENGTH(AH 3054 BK 3419) MADISON 0040/3161 ROARING BROOK T
		--	
GOLF CLUB RD			
(T334)	0040/1976	==	
	008357 FT		008160 FT 1 0 00335 0 01 0072+11 S 0040/0000 LENGTH(AH 3419 BK 3280)

EXTRACT DATE: 12/21/2024 ROADWAY MANAGEMENT SYSTEM PAGE NUMBER: 152
PRINT DATE: 12/23/2024 SLD COUNTY/SR - ANNUAL PRINT COUNTY: LACKAWANNA

DIR: E TOTAL LEN: 6.581 MI. DIST: 04-2 SR: 590
LEFT MUN: ROARING BROOK T RIGHT MUN: ROARING BROOK T

BOMERSHEIM RD
(T332)

0030/2192

0030/2316 UNKNOWN RD
(GOVT)

005077 FT

004880 FT 1 0 00335 0 00 0048+40
0030/0000 LENGTH(AH 3280 BK 2503)
0020/2048 ROARING BROOK
ELMHURST T

002574 FT

002377 FT 1 0 00335 0 00 0023+37
0020/0000 LENGTH(AH 2503 BK 2000)

BUCKINGHAM ST
(T715)

0010/1467

0010/1080 BR ROARING B
STRUCTURE LENGTH 8 FT
BMSID 35/0590/0010/1080

1 0 00335 0 00 0005+00 000574 FT
LC FOR GRIFFIN RD
(CONN) 0010/0000
GRIFFIN RD
(T713) 0005/0411

000377 FT FOR SR 0435 AND 0590
(CONN)
MFC BEGIN = D
0010/0000 LENGTH(AH 2000 BK 0377)

1 0 00335 0 00 0000+00 000000 FT
DRINKER TP
(SR0435 SEG 0240/0000)
NC MAIN ST
DRINKER TP INTER-BK
(SR0435 SEG 0240/0000)
MFC BEGIN = D
LENGTH(AH 0574 BK 0000) 0005/0000

0004/0175 GRIFFIN RD
(T713)
DRINKER TP
(SR0435 SEG 0234/0545)
DRINKER TP
(SR0435 SEG 0234/0545)
0004/0110 1 0 00335 0 00 0000+00
000000 FT DRINKER TP
(SR0435 SEG 0235/0670)
NC MA IN ST
INTER-BK DRINKER TP
(SR0435 SEG 0235/0670)
MFC BEGIN = D
0004/0000 LENGTH(AH 0377 BK 0000)

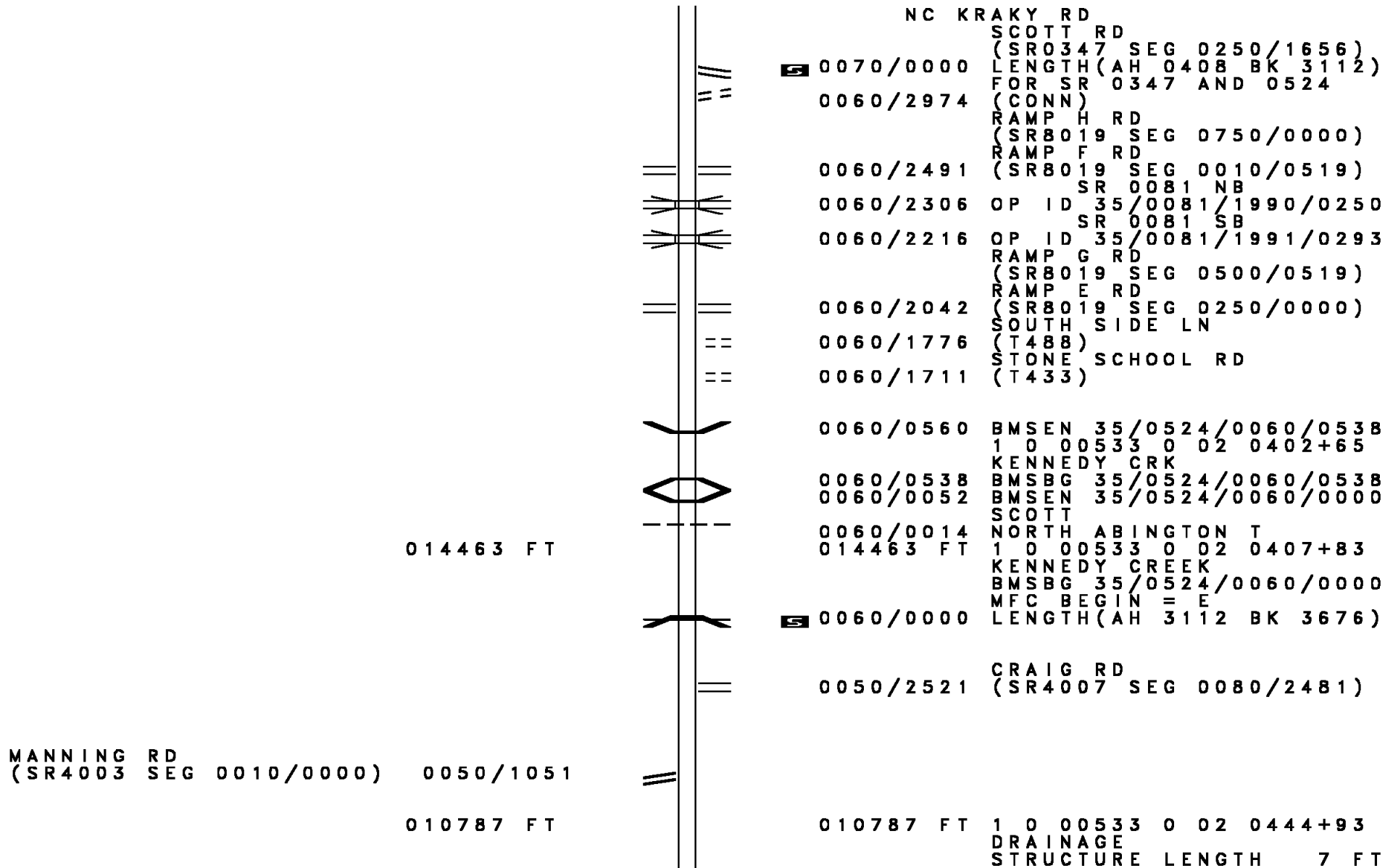
EXTRACT DATE: 12/21/2024 ROADWAY MANAGEMENT SYSTEM PAGE NUMBER: 151
PRINT DATE: 12/23/2024 SLD COUNTY/SR - ANNUAL PRINT COUNTY: LACKAWANNA

DIR: B TOTAL LEN: 4.733 MI. DIST: 04-2 SR: 524
LEFT MUN: SCOTT T RIGHT MUN: SCOTT T

	024990 FT		024990 FT SR 0438 SH
			0090/3465 (SR0438 SEG 0180/0000)
FRANKIE LN			
(TWP)	0090/2827	==	
JOE LICK RD			
(T502)	0090/0892	==	
	021525 FT		021525 FT 2 0 35034 0 00 0240+93
			SHIELDS RD
		==	(T457)
			5 0090/0000 LENGTH(AH 3465 BK 3542)
	017983 FT		017983 FT 2 0 35034 0 00 0205+32
			WEMBERLY HILLS RD
			(SR1025 SEG 0040/3010)
	017575 FT	==	5 0080/0000 LENGTH(AH 3542 BK 0408)
			017575 FT 2 0 35034 1 00 0000+00

EXTRACT DATE: 12/21/2024 ROADWAY MANAGEMENT SYSTEM PAGE NUMBER: 150
PRINT DATE: 12/23/2024 SLD COUNTY/SR - ANNUAL PRINT COUNTY: LACKAWANNA

DIR: B TOTAL LEN: 4.733 MI. DIST: 04-2 SR: 524
LEFT MUN: SCOTT T RIGHT MUN: SCOTT T



DIST: 04-2 SR: 524
RIGHT MUN: NORTH ABINGTON T

```

      NC KENNEDY CR RD
      PHILA & GREAT BEND PK
000000 FT (SR0407 SEG 0120/0000)
      MFC BEGIN = D
0010/0000 LENGTH(AH 2287 BK 0000)

```

EXTRACT DATE: 12/21/2024 ROADWAY MANAGEMENT SYSTEM PAGE NUMBER: 148
PRINT DATE: 12/23/2024 SLD COUNTY/SR - ANNUAL PRINT COUNTY: LACKAWANNA

DIR: B TOTAL LEN: 12.186 MI. DIST: 04-2 SR: 502
LEFT MUN: COVINGTON T RIGHT MUN: COVINGTON T

MALL ENT RD
(PRDR)

064341 FT

0270/2088

061589 FT

058658 FT



==

==

064341 FT
INTER-AHD

0270/2752

BOCHICCHIO BL
(TWP)
DRINKER TP
(SR0435 SEG 0120/0000)

061589 FT 1 0 00439 0 02 0614+96

5 0270/0000 BAY DR
(TWP)
LENGTH(AH 2752 BK 2931)

058658 FT 1 0 00439 0 02 0586+67

EXTRACT DATE: 12/21/2024 ROADWAY MANAGEMENT SYSTEM PAGE NUMBER: 147
PRINT DATE: 12/23/2024 SLD COUNTY/SR - ANNUAL PRINT COUNTY: LACKAWANNA

DIR: B TOTAL LEN: 12.186 MI. DIST: 04-2 SR: 502
LEFT MUN: COVINGTON T RIGHT MUN: COVINGTON T

SCRANTON DALEVILLE HW
(SR0307 SEG 0050/0000)
(SR0307 SEG 0051/0000) 0260/0000

RICHLIND RD
(T351) 0250/0974

RICHLIND RD
(T351) 056818 FT
0250/0000

055003 FT

052075 FT

LAUREL RD
(T330) 0220/2076

1 0 00439 0 02 0490+00 048971 FT
SWARTZ VALLEY RD

SCRANTON DALEVILLE HW
(SR0307 SEG 0051/0000)
(SR0307 SEG 0050/0000)
NC DALEVILLE HW

0260/0000 LENGTH(AH 2931 BK 1840)

056818 FT 1 0 00439 0 02 0567+50
(APRA) JAMES T O'HARA I
0250/0000 LENGTH(AH 1840 BK 1815)
0240/1489 BMS EN 35/0502/0240/1214
1 0 00439 0 02 0562+20
SR 0380 NB
0240/1214 BMSBG 35/0502/0240/1214

0240/0545 OLD SCHOOL HOUSE RD
(T336)
055003 FT 1 0 00439 0 02 0550+47
0240/0000 LENGTH(AH 1815 BK 2928)

052075 FT 1 0 00439 0 02 0521+19
YOSTVILLE RD
(SR2018 SEG 0010/0000)
COVINGTON
SPRING BROOK T
0230/0000 LENGTH(AH 2928 BK 3104)
0220/2531 BMS EN 35/0502/0220/2517
1 0 00439 0 02 0515+29
SPRINGBROOK CREEK
0220/2517 BMSBG 35/0502/0220/2517

048971 FT



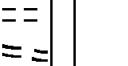

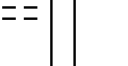
EXTRACT DATE: 12/21/2024 ROADWAY MANAGEMENT SYSTEM PAGE NUMBER: 146
PRINT DATE: 12/23/2024 SLD COUNTY/SR - ANNUAL PRINT COUNTY: LACKAWANNA

DIR: B TOTAL LEN: 12.186 MI. DIST: 04-2 SR: 502
LEFT MUN: SPRING BROOK T RIGHT MUN: SPRING BROOK T

(T318)	0220/0000	==		5 0220/0000	LENGTH(AH 3104 BK 2017)
					FICK RD
				0210/1217	(TWP)
					SLESH RD
				0210/0380	(TWP)
MEMORY LN	0210/0353	==			
(TWP)	046954 FT			5 046954 FT	1 0 00439 0 02 0469+92
				5 0210/0000	LENGTH(AH 2017 BK 1716)
1 0 00439 0 02 0452+76	045238 FT				
MATTHEWS RD				045238 FT	ASH GAP RD
(T314)	0200/0000	==			(T314)
				5 0200/0000	LENGTH(AH 1716 BK 2006)
	043232 FT				
				043232 FT	1 0 00439 0 02 0430+92
					PRIVATE DR
					(PRDR)
				5 0190/0000	LENGTH(AH 2006 BK 2482)
					WATRES RD
				0180/1813	(T313)
BEECH RD	0180/1092	==			
(T333)					
LC FOR BEECH RD	0180/0320	==			
(CONN)	040750 FT			0180/0320	LAZY J RANCH RD
					(PRDR)
				040750 FT	1 0 00439 0 02 0407+10
				5 0180/0000	LENGTH(AH 2482 BK 2722)
	038028 FT				
				038028 FT	1 0 00439 0 02 0380+00
					HORSE SHOE DR
					(T315)
				5 0170/0000	LENGTH(AH 2722 BK 1795)

EXTRACT DATE: 12/21/2024 ROADWAY MANAGEMENT SYSTEM PAGE NUMBER: 145
PRINT DATE: 12/23/2024 SLD COUNTY/SR - ANNUAL PRINT COUNTY: LACKAWANNA

DIR: B TOTAL LEN: 12.186 MI. DIST: 04-2 SR: 502
LEFT MUN: SPRING BROOK T RIGHT MUN: SPRING BROOK T

	036233 FT		036233 FT 1 0 00439 0 02 0362+64 HORSE SHOE DR (T315)
SR 0690 SH (SR0690 SEG 0010/0000)	0160/0000		0160/0000 LENGTH(AH 1795 BK 2322)
HICKORY LN (PRDR)	0150/0113 033911 FT		0150/0113 (APRA) B ASTON EXC INC 033911 FT 1 0 00439 0 02 0339+42 0150/0000 LENGTH(AH 2322 BK 2988)
LILAC LN (TWP) ELIAS RD (T312)	0140/2565 0140/2263		0140/1556 PETER GRETZ DR (TWP)
SHORT DR (PRDR)	0140/0690 030923 FT		030923 FT 1 0 00439 0 02 0308+51 0140/0000 LENGTH(AH 2988 BK 2434)
MOUNTAIN AV (TWP)	0130/2054 028489 FT		028489 FT 1 0 00439 0 02 0284+17 ASTON MT RD (T310) 0130/0000 LENGTH(AH 2434 BK 2461)
			0120/0092 BMS EN 35/0502/0120/0000

EXTRACT DATE: 12/21/2024 ROADWAY MANAGEMENT SYSTEM PAGE NUMBER: 144
PRINT DATE: 12/23/2024 SLD COUNTY/SR - ANNUAL PRINT COUNTY: LACKAWANNA

DIR: B TOTAL LEN: 12.186 MI.
LEFT MUN: SPRING BROOK T

DIST: 04-2 SR: 502
RIGHT MUN: SPRING BROOK T

026028 FT

026028 FT 1 0 00439 0 02 0261+07
NESBIT RESV
BMSBG 35/0502/0120/0000
S 0120/0000 LENGTH(AH 2461 BK 3595)

022433 FT

022433 FT 1 0 00439 0 02 0225+07
KILMER RD
(T308)
S 0110/0000 LENGTH(AH 3595 BK 1626)

020807 FT

020807 FT 1 0 00439 0 02 0205+39
S 0100/0000 LENGTH(AH 1626 BK 2030)

018777 FT

018777 FT 1 0 00439 0 02 0185+09
S 0090/0000 LENGTH(AH 2030 BK 2503)

016274 FT

016274 FT 1 0 00439 0 02 0160+01
S 0080/0000 LENGTH(AH 2503 BK 2479)

013795 FT

013795 FT 1 0 00439 0 02 0135+01
S 0070/0000 LENGTH(AH 2479 BK 2485)

EXTRACT DATE: 12/21/2024 ROADWAY MANAGEMENT SYSTEM PAGE NUMBER: 143
PRINT DATE: 12/23/2024 SLD COUNTY/SR - ANNUAL PRINT COUNTY: LACKAWANNA

DIR: B TOTAL LEN: 12.186 MI. DIST: 04-2 SR: 502
LEFT MUN: SPRING BROOK T RIGHT MUN: SPRING BROOK T

011310 FT		011310 FT 1 0 00439 0 02 0110+00
		5 0060/0000 LENGTH(AH 2485 BK 2706)
008604 FT		008604 FT 1 0 00439 0 02 0081+29
		NC SP SPRING BROOK AV
		INTER-BK SPRING BROOK AV
		(SR0502 SEG 0030/3201)
		MFC BEGIN = D
		BK-LUZERNE (40)
008604 FT		5 0050/0000 LTH AH 002706 BK 000100
		008604 FT AH-LUZERNE (40)
		7044/0000 LTH AH 000100 BK 002964
		INTER-AHD SPRING BROOK AV
		(SR0502 SEG 0010/0000)
		0040/2964 MOOSIC B
		0040/2156 BELIN VILLAGE RD (BORO)
GLENMAURA NATIONAL BLVD (BORO)	0040/0652	
		0040/0606 BELIN VILLAGE RD (BORO)
		POCONO NORTH EAST RAILW
		0040/0233 OVERPASS IS RR X-ING
		005640 FT
1 0 00439 0 01 0056+70 005640 FT		5 0040/0000 LENGTH(AH 2964 BK 2808)
ROCKY GLEN RD		PA TPK (1-476)
(SR3031 SEG 0010/0000) 0040/0000		0030/2738 OP ID 35/7476/9901/1856
		0030/1673 BMSN 35/0502/0030/1493
		1 0 00439 0 00 0042+74

DIST: 04-2 SR: 502
RIGHT MUN: MOOSIC B

EXTRACT DATE: 12/21/2024 ROADWAY MANAGEMENT SYSTEM PAGE NUMBER: 141
PRINT DATE: 12/23/2024 SLD COUNTY/SR - ANNUAL PRINT COUNTY: LACKAWANNA

DIR: B TOTAL LEN: 10.316 MI. DIST: 04-2 SR: 438
LEFT MUN: SCOTT T RIGHT MUN: SCOTT T

054469 FT

054469 FT
INTER-AHD

CHAPMAN LAKE RD
(SR1017 SEG 0010/0000)
LAKELAND DR
(SR0247 SEG 0270/0000)

0230/2685
0230/2165

BMS EN 35/0438/0230/2140
1 0 00322 0 00 0270+92

0230/2140

TR S BR TUNK
BMSBG 35/0438/0230/2140

0230/1516

BALL RD
(T511)

051784 FT

051784 FT

1 0 00322 0 00 0292+32
MOSTOWSKI RD
(T486)

5 0230/0000 LENGTH(AH 2685 BK 2177)

049607 FT

049607 FT

1 0 00322 0 00 0314+21

5 0220/0000 LENGTH(AH 2177 BK 3090)

046517 FT

0210/0348

BMS EN 35/0438/0210/0312
1 0 00322 0 00 0342+11

0210/0312
046517 FT

S B TUNKHK C
BMSBG 35/0438/0210/0312
1 0 00322 0 00 0343+43
SHIELDS RD
(T457)

5 0210/0000 LENGTH(AH 3090 BK 1918)

EXTRACT DATE: 12/21/2024 ROADWAY MANAGEMENT SYSTEM PAGE NUMBER: 140
PRINT DATE: 12/23/2024 SLD COUNTY/SR - ANNUAL PRINT COUNTY: LACKAWANNA

DIR: B TOTAL LEN: 10.316 MI. DIST: 04-2 SR: 438
LEFT MUN: SCOTT T RIGHT MUN: SCOTT T

1 0 00322 0 00 0363+00 044599 FT
BOYARSKY RD
(T498) 0200/0000

044599 FT
S 0200/0000 LENGTH(AH 1918 BK 3342)
DEMMING DR
0190/2814 (PRDR)

041257 FT

041257 FT 1 0 00322 0 00 0397+75
PRIVATE DR
S 0190/0000 LENGTH(AH 3342 BK 1452)
(PRDR)

039805 FT

039805 FT 1 0 00322 0 00 0412+30
KRAKY RD
S 0180/0000 (SR0524 SEG 0090/3465)
0170/2632 LENGTH(AH 1452 BK 2699)
BMSSEN 35/0438/0170/2593
1 0 00322 0 00 0413+16
S B TUNKH CR
0170/2593 BMSBG 35/0438/0170/2593

KOEHLER HILL RD
(SR1013 SEG 0010/0000) 0170/2288

0170/0224 BMSSEN 35/0438/0170/0164
1 0 00322 0 00 0437+65
ELM BROOK
0170/0164 BMSBG 35/0438/0170/0164
037106 FT

1 0 00322 0 00 0439+22 037106 FT
HOPFER RD
(T504) 0170/0000

S 0170/0000 LENGTH(AH 2699 BK 2933)
0160/2219 BMSSEN 35/0438/0160/2141
1 0 00322 0 00 0447+19
S BR TUNK CR
0160/2141 BMSBG 35/0438/0160/2141

EXTRACT DATE: 12/21/2024 ROADWAY MANAGEMENT SYSTEM PAGE NUMBER: 139
PRINT DATE: 12/23/2024 SLD COUNTY/SR - ANNUAL PRINT COUNTY: LACKAWANNA

DIR: B TOTAL LEN: 10.316 MI. DIST: 04-2 SR: 438
LEFT MUN: SCOTT T RIGHT MUN: SCOTT T

	034173 FT		034173 FT	1 0 00322 0 00 0468+59
				NC MONTDALE RD
BUSHKO HILL RD				JOE LICK RD
(T510)	0160/0000	== ==	5 0160/0000	(T502) LENGTH(AH 2933 BK 1482)
				RAMP K RD
				(SR8021 SEG 0020/0000)
				RAMP J RD
			0150/0577	(SR8021 SEG 0010/0752)
			0150/0438	TO 8021/0020 SH
				(CONN)
			0150/0183	SR 0081 NB
			0150/0090	OP ID 35/0081/2004/1198
032691 FT			032691 FT	BMS EN 35/0438/0150/0000
				1 0 00322 0 00 0483+24
				S BR TUNK CR
			5 0150/0000	BMSBG 35/0438/0150/0000
				LENGTH(AH 1482 BK 1277)
			0140/1190	SR 0081 SB
				OP ID 35/0081/2005/0973
TO 8021/0500 SH	0140/1075	==		
(CONN)				
				RAMP M RD
				(SR8021 SEG 0500/0000)
			0140/0905	RAMP L RD
				(SR8021 SEG 0510/0836)
			0140/0617	JORDON HOLLOW RD
			0140/0336	(SR4003 SEG 0040/1705)
				BMS EN 35/0438/0140/0271
				1 0 00322 0 00 0484+07
				S BR TUNKHANNOCK CRK
			0140/0271	BMSBG 35/0438/0140/0271
1 0 00322 0 00 0496+00	031414 FT		031414 FT	SCOTT
JORDON HOLLOW RD				BENTON T
(SR4003 SEG 0050/0000)	0140/0000	==	5 0140/0000	LENGTH(AH 1277 BK 2729)
				LC FOR HICKORY LN
			0130/2551	(CONN)
FRANKLIN VALLEY RD				HICKORY LN
(T445)	0130/2468	== ==	0130/2468	(PRDR)

EXTRACT DATE: 12/21/2024 ROADWAY MANAGEMENT SYSTEM PAGE NUMBER: 138
PRINT DATE: 12/23/2024 SLD COUNTY/SR - ANNUAL PRINT COUNTY: LACKAWANNA

DIR: B TOTAL LEN: 10.316 MI. DIST: 04-2 SR: 438
LEFT MUN: BENTON T RIGHT MUN: BENTON T

	028685 FT				028685 FT 2 0 35030 0 00 0245+01 S 0130/0000 LENGTH(AH 2729 BK 2573)
COLVIN RD (T476)	0120/1437	=	=		0120/1437 COLVIN RD (T558)
	026112 FT				026112 FT 2 0 35030 0 00 0219+79 S 0120/0000 LENGTH(AH 2573 BK 2336)
LC FOR STATES RD (CONN) 2 0 35030 0 00 0196+43 STATES RD (T559)	0110/0152 023776 FT 0110/0000	=	=		023776 FT S 0110/0000 LENGTH(AH 2336 BK 2002)
HACK RD (T544)	0100/0329 021774 FT	=	=		0100/0029 BMS EN 35/0438/0100/0000 021774 FT 2 0 35030 0 00 0176+40 BR TNKHNK CK BMSBG 35/0438/0100/0000 S 0100/0000 LENGTH(AH 2002 BK 1154)
	020620 FT				020620 FT 2 0 35030 0 00 0164+00 ROWLANDS RD (T474) S 0090/0000 LENGTH(AH 1154 BK 2418)
	018202 FT				018202 FT 2 0 35030 0 00 0140+40 S 0080/0000 LENGTH(AH 2418 BK 2748)

EXTRACT DATE: 12/21/2024 ROADWAY MANAGEMENT SYSTEM PAGE NUMBER: 137
PRINT DATE: 12/23/2024 SLD COUNTY/SR - ANNUAL PRINT COUNTY: LACKAWANNA

DIR: B TOTAL LEN: 10.316 MI. DIST: 04-2 SR: 438
LEFT MUN: BENTON T RIGHT MUN: BENTON T

		==	0070/1487	STATE PARK RD (GOVT)
		> <	0070/1143	B S B TNK CK STRUCTURE LENGTH 14 FT BMSID 35/0438/0070/1118
015454 FT			015454 FT	2 0 35030 0 00 0112+92 PHILA GREAT BEND TPK (SR0407 SEG 0150/0000)
		==	5 0070/0000	LENGTH(AH 2748 BK 2854)
PARK VIEW LN (TWP)	0060/1013	==		
PARK VIEW LN (TWP)	0060/0949	==		
012600 FT			012600 FT	2 0 35030 0 00 0084+10 AUSTIN RD (T530)
		==	5 0060/0000	LENGTH(AH 2854 BK 2934)
STANTON RD (T538)	0050/0753	==		
		> <	0050/0174	S BR TUNKHANNOCK CRK STRUCTURE LENGTH 14 FT BMSID 35/0438/0050/0174
2 0 35030 0 00 0054+78 009666 FT			009666 FT	
SCHOOL HOUSE RD (T495)		==	5 0050/0000	LENGTH(AH 2934 BK 3020)
NEWCOMB RD (T493)	0050/0000	==		

EXTRACT DATE: 12/21/2024 ROADWAY MANAGEMENT SYSTEM PAGE NUMBER: 136
PRINT DATE: 12/23/2024 SLD COUNTY/SR - ANNUAL PRINT COUNTY: LACKAWANNA

DIR: B TOTAL LEN: 10.316 MI. DIST: 04-2 SR: 438
LEFT MUN: BENTON T RIGHT MUN: BENTON T

006646 FT

0040/0075 BMSEN 35/0438/0040/0000
BENTON
0040/0034 NORTH ABINGTON T
006646 FT 2 0 35030 0 00 0024+16
NC WA LLSVILLE RD
S BR TUNKHANNOCK CRK
BMSBG 35/0438/0040/0000
0040/0000 LENGTH(AH 3020 BK 2413)

004233 FT

004233 FT 2 0 35030 0 00 0000+00
NORTH ABINGTON
LA PLUME T
0030/0000 LENGTH(AH 2413 BK 1367)
LACKAWANNA AND WYOMING
0020/1106 OVERPASS IS RR X-ING

002866 FT

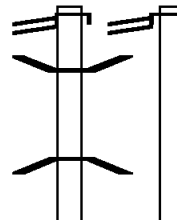
002866 FT 2 0 35030 1 00 0028+72
SUNSET RD
(TBC)
0020/0000 LENGTH(AH 1367 BK 2866)

000000 FT

0010/0352 TURNPIKE RD
(TWP)
0010/0159 BMSEN 35/0438/0010/0119
2 0 35030 1 00 0001+19
ACKERLY CREEK
0010/0119 BMSBG 35/0438/0010/0119
000000 FT 2 0 35030 1 00 0000+00
NC LA PLUME RD
G A R HW
INTER-BK (SR0006 SEG 0030/0717)
(SR4016 SEG 0020/2713)
MFC BEGIN = D
0010/0000 LENGTH(AH 2866 BK 0000)

EXTRACT DATE: 12/21/2024 ROADWAY MANAGEMENT SYSTEM PAGE NUMBER: 135
PRINT DATE: 12/23/2024 SLD COUNTY/SR - ANNUAL PRINT COUNTY: LACKAWANNA
DIR: N TOTAL LEN: 14.338 MI. DIST: 04-2 SR: 435
LEFT MUN: DUNMORE B RIGHT MUN: DUNMORE B

SR 0084 SH 075219 FT
(SR0084 SEG 0014/1114) INTER-AHD
SR 0084 SH
(SR0084 SEG 0014/1114) 0311/1778
BMS EN 35/0435/0311/0769 0311/1402
1 0 01002 2 00 0043+30
I-84 WB
BMS BG 35/0435/0311/0769 0311/0769
1 0 01002 2 00 0043+30 073441 FT



075702 FT
INTER-AHD SR 0084 SH
(SR0084 SEG 0015/0833)
SR 0084 SH
(SR0084 SEG 0015/0833)
0310/2069

073633 FT 1 0 01002 2 00 0044+00

EXTRACT DATE: 12/21/2024 ROADWAY MANAGEMENT SYSTEM PAGE NUMBER: 134
PRINT DATE: 12/23/2024 SLD COUNTY/SR - ANNUAL PRINT COUNTY: LACKAWANNA

DIR: N TOTAL LEN: 14.338 MI.
LEFT MUN: DUNMORE B

DIST: 04-2 SR: 435
RIGHT MUN: DUNMORE B

LENGTH(AH 1778 BK 1030) 0311/0000

1 0 00168 0 01 0719+25 072411 FT
LENGTH(AH 1030 BK 2091) 0301/0000
OLD DRINKER TP
(BORO)
OLD DRINKER TP
(BORO)
DUNMORE
ROARING BROOK T

1 0 00168 0 01 0705+16 070320 FT
ROARING BROOK
DUNMORE B
LENGTH(AH 2091 BK 2723) 0291/0000

1 0 00168 0 01 0678+62 067597 FT
DUNMORE
ROARING BROOK T
LENGTH(AH 2723 BK 3935) 0281/0000

1 0 00168 0 01 0638+27 063662 FT
LENGTH(AH 3935 BK 3149) 0271/0000

0310/0000 LENGTH(AH 2069 BK 1004)

072629 FT 1 0 00168 3 00 0727+67
0300/0000 LENGTH(AH 1004 BK 2340)

0290/1386 OLD DRINKER TP
(BORO)

070289 FT 1 0 00168 3 00 0704+47
0290/0000 LENGTH(AH 2340 BK 2731)
DUNMORE
0280/1903 ROARING BROOK T

067558 FT 1 0 00168 3 00 0677+16
0280/0000 LENGTH(AH 2731 BK 3856)

063702 FT 1 0 00168 3 00 0637+22
0270/0000 LENGTH(AH 3856 BK 3370)

EXTRACT DATE: 12/21/2024 ROADWAY MANAGEMENT SYSTEM PAGE NUMBER: 133
PRINT DATE: 12/23/2024 SLD COUNTY/SR - ANNUAL PRINT COUNTY: LACKAWANNA

DIR: N TOTAL LEN: 14.338 MI. DIST: 04-2 SR: 435
LEFT MUN: ROARING BROOK T RIGHT MUN: ROARING BROOK T

1 0 00168 0 01 0606+41 060513 FT
MT COBB RD
(SR0348 SEG 0010/0000)
MFC BEGIN = C
LENGTH(AH 3149 BK 2118) 0261/0000
ROCK BOTTOM
STRUCTURE LENGTH 18 FT
BMSID 35/0435/0250/1764 0251/1738
BMS EN 35/0435/0251/0678 0251/0998
1 0 00168 0 01 0577+51
SR 0084 WB
BMSBG 35/0435/0251/0678 0251/0678
LC TO MAIN ST
(CONN) 0251/0270
JUG HANDLE RD
(SR9402 SEG 0010/0266)
MAIN ST
(T716) 0251/0149
LC FROM MAIN ST
(CONN) 0251/0066
1 0 00168 0 01 0577+51 058395 FT
ROARING BROOK
ELMHURST T
LENGTH(AH 2118 BK 1777) 0251/0000

0260/0418 RAMP B RD
(SR8022 SEG 0510/0857)
JUG HANDLE RD
0260/0243 (SR9402 SEG 0010/0000)
RAMP A RD
0260/0234 (SR8022 SEG 0500/0000)
0260/0231 MFC BEGIN = C
0260/0053 BMS EN 35/0435/0250/2029
060332 FT 1 0 00168 3 00 0604+00
ROCK BOTTOM
STRUCTURE LENGTH 18 FT
BMSID 35/0435/0250/1764
SR 348
BMSBG 35/0435/0250/2029
LENGTH(AH 3370 BK 2029)
0260/0000
0250/1020 BMS EN 35/0435/0250/0759
1 0 00168 0 01 0590+96
SR 0084 EB
0250/0759 BMSBG 35/0435/0250/0759
JUG HANDLE RD
(SR9402 SEG 0010/0266)
MAIN ST
(T716)
0250/0197 ROARING BROOK
0250/0186 ELMHURST T
058303 FT 1 0 00168 3 00 0584+18
0250/0000 LENGTH(AH 2029 BK 1708)
056595 FT 1 0 00168 3 00 0567+26
MAIN ST
(SR0590 SEG 0005/0000)
MAIN ST

EXTRACT DATE: 12/21/2024 ROADWAY MANAGEMENT SYSTEM PAGE NUMBER: 132
PRINT DATE: 12/23/2024 SLD COUNTY/SR - ANNUAL PRINT COUNTY: LACKAWANNA

DIR: N TOTAL LEN: 14.338 MI. DIST: 04-2 SR: 435
LEFT MUN: ELMHURST T RIGHT MUN: ELMHURST T

1 0 00168 0 01 0566+86 056618 FT LENGTH(AH 1777 BK 0867) 0241/0000 MAIN ST (SR0590 SEG 0004/0000) 0235/0670		0240/0000 LENGTH(AH 1708 BK 0876) MAIN ST (SR0590 SEG 0004/0110) MAIN ST (SR0590 SEG 0004/0110)
FOR SR 0435 AND 0590 (CONN) 0235/0308		0234/0545 FOR SR 0435 AND 0590 (CONN)
1 0 00168 0 01 0557+73 055751 FT MFC BEGIN = D LENGTH(AH 0867 BK 0829) 0235/0000 OLD STATE RD (T716) 0230/0561 G C SMITH RD (T718) 0230/0242 LC FOR G C SMITH RD (CONN) 0230/0055 054922 FT		0234/0302 055719 FT 0234/0000 0230/0011 054890 FT 0230/0000 0220/1465 0220/0732 0220/0405 052929 FT 0220/0000 LENGTH(AH 1961 BK 2918)
GARDNER RD (T330) 1 0 00168 0 01 0528+75 052961 FT FRONT ST (T700) 0220/0000		BMSID 35/0435/0220/1400 BMSID 35/0435/0220/0340 1 0 00168 0 01 0531+92 INLET ELMHST BMSBG 35/0435/0220/0340
BLUE SHUTTERS RD (SR2010 SEG 0090/2119) 0210/1457		050011 FT 0210/0000 LENGTH(AH 2918 BK 1880)
1 0 00168 0 01 0500+00 050043 FT MEMORIAL DR (T717) 0210/0000		

EXTRACT DATE: 12/21/2024 ROADWAY MANAGEMENT SYSTEM PAGE NUMBER: 131
PRINT DATE: 12/23/2024 SLD COUNTY/SR - ANNUAL PRINT COUNTY: LACKAWANNA

DIR: N TOTAL LEN: 14.338 MI. DIST: 04-2 SR: 435
LEFT MUN: ELMHURST T RIGHT MUN: ELMHURST T

	048163 FT		0200/0643 ELMHURST ROARING BROOK T
			048131 FT 1 0 00168 0 01 0481+41
			5 0200/0000 LENGTH(AH 1880 BK 3244)
	044919 FT		0190/0595 ROARING BROOK
MC ANDREWS RD			044887 FT 1 0 00168 0 01 0448+84
(T323)	0190/0000		NC DRINKER TP
			5 0190/0000 LENGTH(AH 3244 BK 2261)
	042658 FT		042626 FT 1 0 00168 0 01 0426+17
RLE ENTERPRISES			5 0180/0000 LENGTH(AH 2261 BK 1625)
(PRDR)	0170/1065	POI	0170/1065 (APRA) RLE ENTERPRISES
HIDEAWAY DR			
(PRDR)	0170/0508		041001 FT 1 0 00168 0 01 0409+92
	041033 FT		5 0170/0000 LENGTH(AH 1625 BK 3219)
KEENE ST			
(BORO)	0160/2396		
ACADEMY ST			
(BORO)	0160/1115		
ELEANOR ST			
(BORO)	0160/0750		
CHURCH ST			
(SR0690 SEG 0120/1604)	0160/0360		0160/0360
VAN BRUNT ST			
(BORO)	0160/0119		
	037814 FT		037782 FT 1 0 00168 0 01 0377+73
			NC N MAIN ST
			MARKET ST

DIR: N TOTAL LEN: 14.338 MI.
LEFT MUN: MOSCOW B

DIST: 04-2 SR: 435
RIGHT MUN: MOSCOW B

```

1 0 00168 0 01 0345+03 034560 FT
MOFFAT DR
(PRDR) 0150/0000
MOFFAT DR
(PRDR) 0140/2023

```

BUENA VISTA DR
(T350)

LANGAN RD
(T337)

032121 FT

0130/2514

0130/0017
029543 FT

(SR0690 SEG 0130/0000)

```

0160/0000 LENGTH(AH 3219 BK 3254)
0150/3010 BMSSEN 35/0435/0150/2987
1 0 00168 0 01 0375+09
VAN BRNDT CK
0150/2987 BMSBG 35/0435/0150/2987

```

0150/1400 MOSCOW
COVINGTON T

034528 FT

0150/0000 LENGTH(AH 3254 BK 2439)

032089 FT 1 0 00168 0 01 0320+78
CENTER ST
(T343)

0140/0000 LENGTH(AH 2439 BK 2578)

029511 FT 1 0 00168 0 01 0295+02

0130/0000 BR ROARING B
STRUCTURE LENGTH 11 FT
BMSID 35/0435/0130/0000
LENGTH(AH 2578 BK 2541)

EXTRACT DATE: 12/21/2024 ROADWAY MANAGEMENT SYSTEM PAGE NUMBER: 129
PRINT DATE: 12/23/2024 SLD COUNTY/SR - ANNUAL PRINT COUNTY: LACKAWANNA

DIR: N TOTAL LEN: 14.338 MI. DIST: 04-2 SR: 435
LEFT MUN: COVINGTON T RIGHT MUN: COVINGTON T

027002 FT		026970 FT	1 0 00168 0 00 0269+36 BOCHICCHIO BL (TWP)
DALEVILLE HW (SR0502 SEG 0270/2752)	0120/0000	5 0120/0000	LENGTH(AH 2541 BK 2536)
DORANTOWN RD (SR2018 SEG 0070/2998)	0110/1649		
024466 FT		0110/0349 024434 FT	SUNSET HILLS DR (TWP) 1 0 00168 0 00 0244+23 SKYLINE DR (TWP)
		5 0110/0000	LENGTH(AH 2536 BK 2974)
		0100/0997	JUBILEE RD (SR2009 SEG 0010/0000)
021492 FT		021460 FT	1 0 00168 0 00 0214+34 A M HUGHES BL (T341)
		5 0100/0000	LENGTH(AH 2974 BK 3128)
		0090/2429	EMERSON RUN STRUCTURE LENGTH 10 FT BMSID 35/0435/0090/2429
NRD TRUCKING (PRDR)	0090/1500	0090/1500	(APRA) NRD TRUCKING
1 0 00168 0 00 0181+12 018364 FT		0090/0077 018332 FT	FOR SR 0435N TO 0435N (CONN)
SCRANTON POCONO HW (SR0307 SEG 0011/0000) (SR0307 SEG 0010/0000)			

EXTRACT DATE: 12/21/2024 ROADWAY MANAGEMENT SYSTEM PAGE NUMBER: 128
PRINT DATE: 12/23/2024 SLD COUNTY/SR - ANNUAL PRINT COUNTY: LACKAWANNA

DIR: N TOTAL LEN: 14.338 MI. DIST: 04-2 SR: 435
LEFT MUN: COVINGTON T RIGHT MUN: COVINGTON T

DOUGLAS RD
(TWP)

0090/0000

0090/0000 MFC BEGIN = D
LENGTH(AH 3128 BK 1885)

0070/1686 FOR SR 0435N TO 0435N
(CONN)

1 0 00168 0 00 0163+92 016465 FT
LENGTH(AH 1899 BK 2932) 0071/0000

016447 FT 1 0 00168 0 00 0164+07
0070/0000 LENGTH(AH 1885 BK 2956)

COVINGTON LAKE DR
(PRDR)

0061/0720 ==

0060/0707 COVINGTON LAKE DR
(PRDR)

1 0 00168 0 00 0133+91 013533 FT
LENGTH(AH 2932 BK 2404) 0061/0000

013491 FT 1 0 00168 0 00 0133+75
0060/0000 LENGTH(AH 2956 BK 2407)

1 0 00168 0 00 0114+43 011129 FT
LENGTH(AH 2404 BK 2593) 0051/0000

011084 FT 1 0 00168 0 00 0110+29
0050/0000 LENGTH(AH 2407 BK 2598)

1 0 00168 0 00 0085+60 008536 FT
FIRST AV
(PRDR)

LENGTH(AH 2593 BK 2492) 0041/0000

008486 FT 1 0 00168 0 00 0085+67
FIRST AV
(PRDR)

0040/0000 LENGTH(AH 2598 BK 2497)

EXTRACT DATE: 12/21/2024 ROADWAY MANAGEMENT SYSTEM PAGE NUMBER: 127
PRINT DATE: 12/23/2024 SLD COUNTY/SR - ANNUAL PRINT COUNTY: LACKAWANNA

DIR: N TOTAL LEN: 14.338 MI. DIST: 04-2 SR: 435
LEFT MUN: COVINGTON T RIGHT MUN: COVINGTON T

ANGEL LN (PRDR) COVINGTON CLIFTON T 1 0 00168 0 00 0060+27 006044 FT PHILLIPS RD (T308) CLIFTON BEACH RD (SR2013 SEG 0190/3744) LENGTH(AH 2492 BK 3310) 0031/0000	0031/0237 == 0031/0051 005989 FT 0030/0113 005989 FT 0030/0000	== == == == == == ==	COVINGTON CLIFTON T 1 0 00168 0 00 0060+27 PHILLIPS RD (T308) CLIFTON BEACH RD (SR2013 SEG 0190/3744) LENGTH(AH 2497 BK 3256)
BMSSEN 35/0435/0020/0746 0021/0782 1 0 00168 0 00 0038+71 TR MEADOW BK BMSBG 35/0435/0020/0746 0021/0767 POCONO MANOR DR (PRDR) 0021/0573 1 0 00168 0 00 0026+50 002734 FT KEYSTONE RD (T306) LENGTH(AH 3310 BK 2734) 0021/0000	0020/0761 0020/0746 0020/0526 002733 FT 0020/0000	== == == == == == ==	BMSSEN 35/0435/0020/0746 1 0 00168 0 00 0038+71 TR MEADOW BK BMSBG 35/0435/0020/0746 POCONO MANOR DR (PRDR) 0020/0526 002733 FT 0020/0000
ROBIN LN (PRDR) 0011/1611	0010/1627	== ==	ROBIN LN (PRDR)
BMSSEN 35/0435/0010/0000 0011/0052 1 0 00168 0 00 0000+00 LEHIGH RIVER BMSBG 35/0435/0010/0000 0011/0014 1 0 00168 0 00 0000+00 000000 FT NC DRINKER TP DRINKER TP INTER-BK (SR0435 SEG 0011/1692) MFC BEGIN = D LENGTH(AH 2734 BK 0000) 0011/0000	0010/0056 0010/0018 000000 FT NC DRINKER TP INTER-BK 0010/0000	== == == == == == ==	BMSSEN 35/0435/0010/0000 1 0 00168 0 00 0000+00 LEHIGH RIVER BMSBG 35/0435/0010/0000 1 0 00168 0 00 0000+00 NC DRINKER TP DRINKER TP (SR0435 SEG 0010/1678) MFC BEGIN = D BK-WAYNE (63) LENGTH(AH 2733 BK 0000)

EXTRACT DATE: 12/21/2024 ROADWAY MANAGEMENT SYSTEM PAGE NUMBER: 126
PRINT DATE: 12/23/2024 SLD COUNTY/SR - ANNUAL PRINT COUNTY: LACKAWANNA
DIR: B TOTAL LEN: 12.118 MI. DIST: 04-2 SR: 407
LEFT MUN: BENTON T RIGHT MUN: BENTON T

063984 FT



063984 FT AH-SUSQUEHANNA (57)
INTER-AHD PHILLA GREAT BEND PK
0230/1794 (SR0407 SEG 0010/0000)

EXTRACT DATE: 12/21/2024 ROADWAY MANAGEMENT SYSTEM PAGE NUMBER: 125
PRINT DATE: 12/23/2024 SLD COUNTY/SR - ANNUAL PRINT COUNTY: LACKAWANNA

DIR: B TOTAL LEN: 12.118 MI. DIST: 04-2 SR: 407
LEFT MUN: BENTON T RIGHT MUN: BENTON T

2 0 35028 0 00 0135+18 062190 FT	==	0230/0171 FINN RD
PINE HILL RD		(T507)
(T555)	==	062190 FT
0230/0000	==	0230/0000 LENGTH(AH 1794 BK 2612)
PINE HILL RD	==	
(T555)	==	
0220/1674		
059578 FT		059578 FT 2 0 35028 0 00 0109+10
		0220/0000 LENGTH(AH 2612 BK 3044)
DUDA CR		
(PRDR)	==	
0210/1824	==	
056534 FT		056534 FT 2 0 35028 0 00 0078+66
		0210/0000 LENGTH(AH 3044 BK 2732)
053802 FT		
BAYLORS RD	==	053802 FT 2 0 35028 0 00 0051+29
(T561)	==	0200/0000 LENGTH(AH 2732 BK 1871)
0190/1430	==	
051931 FT	==	0190/0348 AMASA RD
		(T503)
		2 0 35028 0 00 0032+58
		DRAINAGE
		STRUCTURE LENGTH 6 FT
		BMSID 35/0407/0190/0000
		0190/0000 LENGTH(AH 1871 BK 3379)

EXTRACT DATE: 12/21/2024 ROADWAY MANAGEMENT SYSTEM PAGE NUMBER: 124
PRINT DATE: 12/23/2024 SLD COUNTY/SR - ANNUAL PRINT COUNTY: LACKAWANNA

DIR: B TOTAL LEN: 12.118 MI. DIST: 04-2 SR: 407
LEFT MUN: BENTON T RIGHT MUN: BENTON T

PINEWOOD RD
(PRDR)

0180/2268 ==

048552 FT

048552 FT 2 0 35028 0 00 0000+00
S 0180/0000 LENGTH(AH 3379 BK 2005)

UNKNOWN RD
(TWP)

0170/0305 ==
046547 FT

0170/1001 BENTON RD
(SR0107 SEG 0060/0000)

046547 FT 1 0 00365 7 00 0420+40
UNKNOWN RD

0170/0000 LENGTH(AH 2005 BK 3545)
S (TWP)

1 0 00365 7 00 0385+51 043002 FT
CLARKSON RD
(SR4004 SEG 0040/3021) 0160/0000

0160/0963 LC FOR T499 RD
(CONN)
0160/0899 CHASE RD
(T499)

043002 FT

S 0160/0000 LENGTH(AH 3545 BK 3892)

EXTRACT DATE: 12/21/2024 ROADWAY MANAGEMENT SYSTEM PAGE NUMBER: 123
PRINT DATE: 12/23/2024 SLD COUNTY/SR - ANNUAL PRINT COUNTY: LACKAWANNA

DIR: B TOTAL LEN: 12.118 MI. DIST: 04-2 SR: 407
LEFT MUN: BENTON T RIGHT MUN: BENTON T

039110 FT	039110 FT	1 0 00365 7 00 0346+00
		WALLSVILLE RD
		(SR0438 SEG 0070/0000)
	5 0150/0000	LENGTH(AH 3892 BK 2225)
036885 FT	036885 FT	1 0 00365 7 00 0323+75
	5 0140/0000	LENGTH(AH 2225 BK 2321)
LACKAWANNA STATE PARK R (GOVT) 0130/0617	==	
034564 FT	==	0130/0251 BENTON
		0130/0192 NORTH ABINGTON T
		034564 FT 1 0 00365 7 00 0301+79
		NC PHILLY GREAT BEND TPK
		LACKAWANNA L
	5 0130/0000	BMSBG 35/0407/0130/0000
		LENGTH(AH 2321 BK 1489)
033075 FT	5 0120/0147	FOR SR 0407 AND 0524
	0120/0005	(CONN)
	033075 FT	1 0 00365 7 00 0286+87
		KENNEDY CR RD
		(SR0524 SEG 0010/0000)
		DRAINAGE
		STRUCTURE LENGTH 5 FT
	5 0120/0000	BMSID 35/0407/0120/0000
		LENGTH(AH 1489 BK 1980)
LACKAWANNA STATE PARK R (GOVT) 0110/0846	==	
031095 FT	031095 FT	1 0 00365 7 00 0265+32
	5 0110/0000	LENGTH(AH 1980 BK 2197)
LACKAWANNA STATE PARK R (GOVT) 0100/1475	==	

EXTRACT DATE: 12/21/2024 ROADWAY MANAGEMENT SYSTEM PAGE NUMBER: 122
PRINT DATE: 12/23/2024 SLD COUNTY/SR - ANNUAL PRINT COUNTY: LACKAWANNA

DIR: B TOTAL LEN: 12.118 MI. DIST: 04-2 SR: 407
LEFT MUN: NORTH ABINGTON T RIGHT MUN: NORTH ABINGTON T

028898 FT

028898 FT 1 0 00365 7 00 0243+35
SULLIVAN RD
(T443)
[S] 0100/0000 LENGTH(AH 2197 BK 2261)
0090/2209 BMSBN 35/0407/0090/2187
1 0 00365 7 00 0242+12
TRIB TO LACK RIVER
0090/2187 BMSBG 35/0407/0090/2187

026637 FT

026637 FT 1 0 00365 7 00 0220+16
[S] 0090/0000 LENGTH(AH 2261 BK 2666)

023971 FT

023971 FT 1 0 00365 7 00 0193+50
CRAIG RD
(SR4006 SEG 0010/0000)
NORTH ABINGTON
WAVERLY T
[S] 0080/0000 LENGTH(AH 2666 BK 2238)

1 0 00365 7 00 0171+30 021733 FT
LILY LAKE RD
(SR4009 SEG 0010/0000) 0070/0000

021733 FT
[S] 0070/0000 LENGTH(AH 2238 BK 3114)

LINAIR FARMS RD
(TWP) 0060/1181
LAKE HENRY DR
(TWP) 0060/0930

EXTRACT DATE: 12/21/2024 ROADWAY MANAGEMENT SYSTEM PAGE NUMBER: 121
PRINT DATE: 12/23/2024 SLD COUNTY/SR - ANNUAL PRINT COUNTY: LACKAWANNA

DIR: B TOTAL LEN: 12.118 MI. DIST: 04-2 SR: 407
LEFT MUN: WAVERLY T RIGHT MUN: WAVERLY T

	018619 FT		0060/0068 018619 FT	FOR SR 0407 AND 0632 (CONN) 1 0 00365 7 00 0140+15 CARBONDALE RD (SR0632 SEG 0070/0000) LENGTH(AH 3114 BK 3609)
FOUNDRY AL (TWP)	0050/3598	==		
COLE ST (T478)	0050/3411	==		
CLINTON ST (SR0632 SEG 0060/2136)	0050/3021	==	0050/3378	MFC BEGIN = D
CHURCH ST (T431)	0050/2557	==	0050/3021	ACADEMY ST (T462)
			0050/1795	HILL TOP RD (T485)
	015010 FT		0050/0044 015010 FT	LC FOR STEVENSON RD (CONN) 1 0 00365 7 00 0110+28 STEVENSON RD (T444)
			0050/0000 0040/1855	LENGTH(AH 3609 BK 2267) BMS EN 35/0407/0040/1837 1 0 00365 7 00 0100+21 ACKERLY CREEK
			0040/1837	BMS BG 35/0407/0040/1837 MEADOWSIDE RD
OAKFORD RO (SR4010 SEG 0030/3273)	0040/0972	==	0040/1379	(T489)
	012743 FT		0040/0807	PURITAN RD (TWP)
			012743 FT	1 0 00365 7 00 0083+00 LONGVIEW TE (T483)
			0040/0000 0030/2954	LENGTH(AH 2267 BK 2954)
OLD FIELD RD (TWP)	0030/2527	==	0030/2950	DRAINAGE STRUCTURE LENGTH 4 FT BMS ID 35/0407/0340/0000

EXTRACT DATE: 12/21/2024 ROADWAY MANAGEMENT SYSTEM PAGE NUMBER: 120
PRINT DATE: 12/23/2024 SLD COUNTY/SR - ANNUAL PRINT COUNTY: LACKAWANNA

DIR: B TOTAL LEN: 12.118 MI. DIST: 04-2 SR: 407
LEFT MUN: WAVERLY T RIGHT MUN: WAVERLY T

OLD WINDMILL RD (T481)	0030/0517 009789 FT	==	==	0030/1732	MILLER RD (SR4007 SEG 0010/0000)
				0030/1404	PARK DR (T491)
				0030/1115	PEQUEST DR (T479)
				0030/0518	WAVERLY CLARKS GREEN B
HIGHLAND AV (BORO)	0020/1810	==	==	0030/0517	OLD ORCHARD RD (T481)
				009789 FT	1 0 00365 7 00 0052+00
				0030/0000	SENECA AV (BORO)
				0030/0000	LENGTH(AH 2954 BK 2973)
MAPLE AV (BORO)	0020/0902	==	==	0020/2067	YALE BL (BORO)
				0020/1001	DEACONS GREEN RD (BORO)
				0020/0623	FAIRVIEW RD (SR4028 SEG 0010/0000)
				0020/0477	COOK ST (BORO)
GLENBURN RD (BORO)	0020/0015 006816 FT	==	==	006816 FT	1 0 00365 7 00 0022+63
				0020/0000	NC AB BINGTON RD LENGTH(AH 2973 BK 1911)
				0016/1533	HALL AV (BORO)
				0016/1312	VENARD RD (SR4030 SEG 0010/0000)
SHORT HILL DR (BORO)	0016/1149	==	==	0016/0425	ARMSTRONG AV (BORO)
				0016/0021	HILL ST (BORO)
				0016/0004	1 0 00953 0 01 0053+80
				004905 FT	WATER RUNOFF STRUCTURE LENGTH 4 FT BMSID 35/0407/0016/0000
PARK AV					

EXTRACT DATE: 12/21/2024 ROADWAY MANAGEMENT SYSTEM PAGE NUMBER: 119
PRINT DATE: 12/23/2024 SLD COUNTY/SR - ANNUAL PRINT COUNTY: LACKAWANNA

DIR: B TOTAL LEN: 12.118 MI.
LEFT MUN: CLARKS GREEN B

DIST: 04-2 SR: 407
RIGHT MUN: CLARKS GREEN B

(BORO)	0016/0000	==	5 0016/0000	LENGTH(AH 1911 BK 2190)
		--		CLARKS GREEN
LANSDOWNE AV			0008/1641	CLARKS SUMMIT B
(BORO)	0008/1500	==		
				WATER RUNOFF
				STRUCTURE LENGTH 6 FT
			0008/1372	BMSID 35/0407/0008/1372
			0008/1369	
				LEGGETS CRK
				STRUCTURE LENGTH 4 FT
			0008/1365	BMSID 35/0407/0008/1365
PINE TREE DR				
(BORO)	0008/0802	==		
		--		
ALIDA ST			0008/0706	CLARKS SUMMIT
(T510)	0008/0474	==		SOUTH ABINGTON T
MAPLE AV		==	0008/0441	MAPLE AV
(T510)	0008/0331	==		(T510)
	002715 FT			
			002715 FT	1 0 00953 0 01 0031+65
				SUMNER AV
				(T421)
			5 0008/0000	LENGTH(AH 2190 BK 2715)
PARKWOOD AV				
(T477)	0004/2371	==		
			0004/1538	PA TPK (1-476)
				OP ID 35/7476/9901/2970
			0004/0873	SUNNYSIDE AV
				(T429)
			0004/0567	EDELLA RD
				(SR4019 SEG 0010/0000)
			0004/0445	OLD SOUTH ABINGTON RD
				(T479)
				FROM 0006/0181 SH
			0004/0108	(CONN)
	000000 FT			
			000000 FT	1 0 00953 0 00 0000+00
				NC SOUTH ABINGTON RD
				NORTHERN BL
				(SR0006 SEG 0181/0000)
				(SR0006 SEG 0180/0000)
			INTER-BK	COMFORT INN RD
				(PRDR)
				MFC BEGIN = C
			5 0004/0000	LENGTH(AH 2715 BK 0000)

EXTRACT DATE: 12/21/2024 ROADWAY MANAGEMENT SYSTEM PAGE NUMBER: 118
PRINT DATE: 12/23/2024 SLD COUNTY/SR - ANNUAL PRINT COUNTY: LACKAWANNA

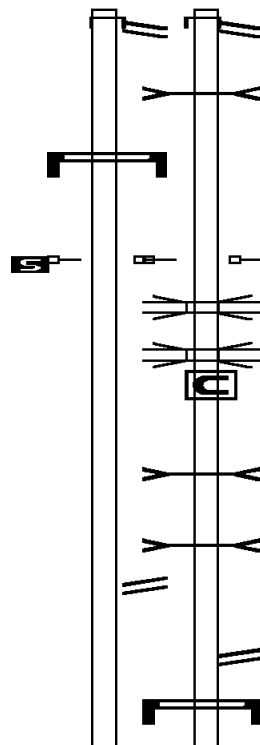
DIR: N TOTAL LEN: 10.853 MI. DIST: 04-2 SR: 380
LEFT MUN: ROARING BROOK T RIGHT MUN: ROARING BROOK T

SR 0084 SH 056949 FT
(SR0084 SEG 0034/0727) INTER-AHD
SR 0084 SH
(SR0084 SEG 0034/0727) 0241/1096

SIGN: 4 CHORD TRUSS
BMSID 35/0380/0241/0769 0241/0769
1 0 01002 0 00 0547+40 055853 FT
MILEPOST 024.00
LENGTH(AH 1096 BK 2643) 0241/0000

RAMP B RD
(SR8008 SEG 0500/3256) 0235/1235

1 0 01002 0 00 0519+79 053210 FT



057305 FT
INTER-AHD
SR 0084 SH
(SR0084 SEG 0035/0000)
SR 0084 SH
(SR0084 SEG 0035/0000)
DRAINAGE
STRUCTURE LENGTH 7 FT
BMSID 35/0380/0240/1805

055219 FT 1 0 01002 0 00 0545+96
MILEPOST 024.00
0240/0000 LENGTH(AH 2086 BK 2641)
SR 0084 EB
0234/2373 OP ID 35/0084/0034/1428
SR 8008
0234/2372 OP ID 35/8008/0500/1797
0234/1694

DRAINAGE
STRUCTURE LENGTH 5 FT
BMSID 35/0380/0234/1689
MEADOW BROOK
STRUCTURE LENGTH 8 FT
BMSID 35/0380/0234/1666

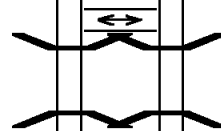
0234/0587 RAMP A RD
(SR8008 SEG 0750/0000)
SIGN: 4 CHORD TRUSS
0234/0296 BMSID 35/0380/0234/0296
052578 FT 1 0 01002 0 00 0516+52

EXTRACT DATE: 12/21/2024 ROADWAY MANAGEMENT SYSTEM PAGE NUMBER: 117
PRINT DATE: 12/23/2024 SLD COUNTY/SR - ANNUAL PRINT COUNTY: LACKAWANNA

DIR: N TOTAL LEN: 10.853 MI. DIST: 04-2 SR: 380
LEFT MUN: ROARING BROOK T RIGHT MUN: ROARING BROOK T

LENGTH(AH 2643 BK 2636) 0235/0000 5 0234/0000 LENGTH(AH 2641 BK 2645)

CROSSOVER RD
(CONN) 0231/1010
BMS EN 35/0380/0231/0401 0231/0563
0 0 00000 0 00 0000+00
SR 2010
BMS BG 35/0380/0231/0401 0231/0401
1 0 01002 0 00 0494+47 050574 FT
MILEPOST 023.00
LENGTH(AH 2636 BK 2649) 0231/0000 5



0230/0991 CROSSOVER RD
0230/0545 (CONN)
BMS EN 35/0380/0230/0396
0 0 00000 0 00 0000+00
SR 2010
BMS BG 35/0380/0230/0396
0230/0396
049933 FT 1 0 01002 0 00 0494+41
5 0230/0000 LENGTH(AH 2645 BK 2638)

1 0 01002 0 00 0468+07 047925 FT
LENGTH(AH 2649 BK 2696) 0225/0000 5

047295 FT 1 0 01002 0 00 0469+01
5 0224/0000 LENGTH(AH 2638 BK 2643)



0220/1970 SIGN: 4 CHORD TRUSS
BMS ID 35/0380/0220/1970

MILEPOST 022.00 0221/0019
1 0 01002 0 00 0442+00 045229 FT
LENGTH(AH 2696 BK 2621) 0221/0000 5

044652 FT 1 0 01002 0 00 0442+51
MILEPOST 022.00
5 0220/0000 LENGTH(AH 2643 BK 2642)

ROARING BROOK
MOSCOW B 0215/0899

1 0 01002 0 00 0415+60 042608 FT
LENGTH(AH 2621 BK 2587) 0215/0000 5

042010 FT 1 0 01002 0 00 0415+58
ROARING BROOK
MOSCOW B
5 0214/0000 LENGTH(AH 2642 BK 2646)



EXTRACT DATE: 12/21/2024 ROADWAY MANAGEMENT SYSTEM PAGE NUMBER: 116
PRINT DATE: 12/23/2024 SLD COUNTY/SR - ANNUAL PRINT COUNTY: LACKAWANNA


DIR: N TOTAL LEN: 10.853 MI. DIST: 04-2 SR: 380
LEFT MUN: MOSCOW B RIGHT MUN: MOSCOW B


VAN BRUNT CK STRUCTURE LENGTH 16 FT BMSID 35/0380/0210/1092 0211/1248 RAMP A RD (SR8045 SEG 0500/0000) 0211/0863		0210/1092	VAN BRUNT CK STRUCTURE LENGTH 16 FT BMSID 35/0380/0210/1092
		0210/0827	RAMP B RD (SR8045 SEG 0750/0644)
BMS EN 35/0380/0211/0102 0211/0215 0 0 00000 0 00 0000+00 SR 0690		0210/0213	BMS EN 35/0380/0210/0106 0 0 00000 0 00 0000+00 SR 0690
BMSBG 35/0380/0211/0102 0211/0102		0210/0106 039364 FT	BMSBG 35/0380/0210/0106 1 0 01002 0 00 0389+12 MOSCOW COVINGTON T
1 0 01002 0 00 0389+30 040021 FT MILEPOST 021.00 LENGTH(AH 2587 BK 2739) 0211/0000 MOSCOW COVINGTON T MILEPOST 021.00 0205/2640		0210/0000	MILEPOST 021.00 LENGTH(AH 2646 BK 2636)
1 0 01002 0 00 0362+90 037282 FT LENGTH(AH 2739 BK 2630) 0205/0000		036728 FT 0204/0000	1 0 01002 0 00 0362+02 LENGTH(AH 2636 BK 2642)
1 0 01002 0 00 0337+55 034652 FT MILEPOST 020.00 LENGTH(AH 2630 BK 2415) 0201/0000		034086 FT 0200/0000	1 0 01002 0 00 0337+44 MILEPOST 020.00 LENGTH(AH 2642 BK 2496)
RAMP D RD (SR8043 SEG 0500/0000) 0195/1551		0194/0857	RAMP C RD (SR8043 SEG 0750/1297)
SR 0307 NB OP ID 35/0307/0064/0886 0195/0178 1 0 01002 0 00 0310+99 032237 FT		031590 FT	1 0 01002 0 00 0311+04


EXTRACT DATE: 12/21/2024 ROADWAY MANAGEMENT SYSTEM PAGE NUMBER: 115
PRINT DATE: 12/23/2024 SLD COUNTY/SR - ANNUAL PRINT COUNTY: LACKAWANNA

DIR: N TOTAL LEN: 10.853 MI. DIST: 04-2 SR: 380
LEFT MUN: COVINGTON T RIGHT MUN: COVINGTON T


LENGTH(AH 2415 BK 2863) 0195/0000   0194/0000 LENGTH(AH 2496 BK 2800)
SR 0307 NB
0190/2732 OP ID 35/0307/0064/0886
W 0190/2709 RWIS SITE/EXIT 20


RAMP A RD
(SR8043 SEG 0250/1029) 0191/2172 


0190/1328 RAMP B RD
(SR8043 SEG 0010/0000) 


1 0 01002 0 00 0285+35 029374 FT
MILEPOST 019.00
LENGTH(AH 2863 BK 2762) 0191/0000 

028790 FT 1 0 01002 0 00 0284+40
MILEPOST 019.00
0190/0000 LENGTH(AH 2800 BK 2302) 

SR 0502
OP ID 35/0502/0240/1214 0185/0344 



1 0 01002 0 00 0258+93 026612 FT
LENGTH(AH 2762 BK 2653) 0185/0000 

SR 0502
0184/0330 OP ID 35/0502/0240/1214
026488 FT 1 0 01002 0 00 0258+00
0184/0000 LENGTH(AH 2302 BK 2663) 

1 0 01002 0 00 0231+53 023959 FT
MILEPOST 018.00
LENGTH(AH 2653 BK 2647) 0181/0000 

023825 FT 1 0 01002 0 00 0232+11
0180/0000 LENGTH(AH 2663 BK 2692)
0174/2633 MILEPOST 018.00

0174/1752 DMS SIGN STRUCTURE
BMSID 35/0380/0174/1850

1 0 01002 0 00 0205+37 021312 FT
LENGTH(AH 2647 BK 2585) 0175/0000 
SR 2018
OP ID 35/2018/0050/1426 0171/2376 

021133 FT 1 0 01002 0 00 0205+71
0174/0000 LENGTH(AH 2692 BK 2607)
SR 2018
0170/2534 OP ID 35/2018/0050/1426

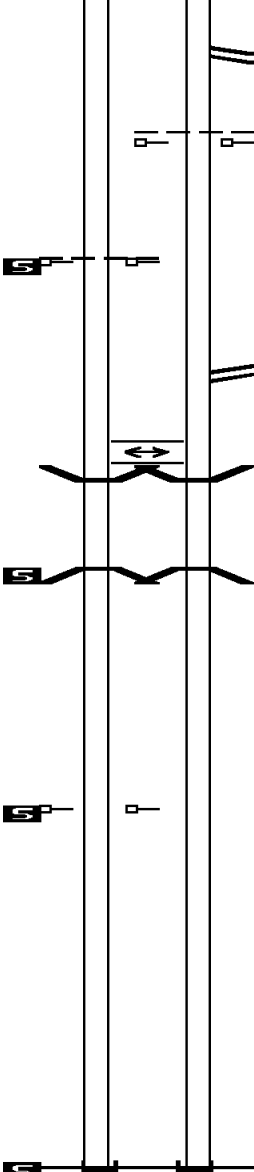
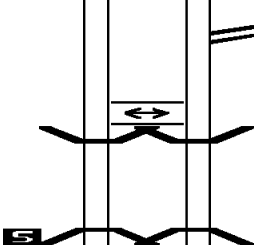
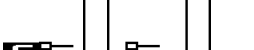

EXTRACT DATE: 12/21/2024 ROADWAY MANAGEMENT SYSTEM PAGE NUMBER: 114
PRINT DATE: 12/23/2024 SLD COUNTY/SR - ANNUAL PRINT COUNTY: LACKAWANNA

DIR: N TOTAL LEN: 10.853 MI. DIST: 04-2 SR: 380
LEFT MUN: COVINGTON T RIGHT MUN: COVINGTON T

1 0 01002 0 00 0178+97 018727 FT	□	□	0170/0030	MILEPOST	017.00
MILEPOST 017.00			018526 FT	1 0 01002 0 00 0177+94	
LENGTH(AH 2585 BK 2614) 0171/0000	□	□	0170/0000	LENGTH(AH 2607 BK 2648)	
CROSSOVER RD				CROSSOVER RD	
(CONN) 0165/1179	↔		0164/1150	(CONN)	
ROADSIDE REST RD					
(SR9202 SEG 0010/0000) 0165/0415			015878 FT	1 0 01002 0 00 0151+54	
1 0 01002 0 00 0150+00 016113 FT			COVINGTON	CLIFTON T	
LENGTH(AH 2614 BK 2651) 0165/0000	□	□	0164/0000	LENGTH(AH 2648 BK 2647)	
COVINGTON					
CLIFTON T 0161/2427	---	---			
ROADSIDE REST RD					
(SR9202 SEG 0010/1872) 0161/1259					
1 0 01002 0 00 0125+45 013462 FT			013231 FT	1 0 01002 0 00 0125+86	
CLIFTON				CLIFTON	
COVINGTON T				COVINGTON T	
MILEPOST 016.00				MILEPOST 016.00	
LENGTH(AH 2651 BK 2640) 0161/0000	□	□	0160/0000	LENGTH(AH 2647 BK 2640)	
1 0 01002 0 00 0098+13 010822 FT			010591 FT	1 0 01002 0 00 0099+46	
LENGTH(AH 2640 BK 2640) 0155/0000	□	□	0154/0000	LENGTH(AH 2640 BK 2729)	

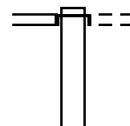
EXTRACT DATE: 12/21/2024 ROADWAY MANAGEMENT SYSTEM PAGE NUMBER: 113
PRINT DATE: 12/23/2024 SLD COUNTY/SR - ANNUAL PRINT COUNTY: LACKAWANNA

DIR: N TOTAL LEN: 10.853 MI. DIST: 04-2 SR: 380
LEFT MUN: COVINGTON T RIGHT MUN: COVINGTON T

1 0 01002 0 00 0071+73 008182 FT COVINGTON CLIFTON T MILEPOST 015.00 LENGTH(AH 2640 BK 2867) 0151/0000		0150/0725 ROADSIDE REST RD (SR9201 SEG 0010/2123) COVINGTON CLIFTON T MILEPOST 015.00 0150/0085 007862 FT 1 0 01002 0 00 0073+83 0150/0000 LENGTH(AH 2729 BK 2642)
CROSSOVER RD (CONN) 0145/0673 BMSEN 35/0380/0145/0000 0145/0119 1 0 01002 0 00 0049+94 005315 FT SR 2013 BMSBG 35/0380/0145/0000 LENGTH(AH 2867 BK 2491) 0145/0000		0144/1328 ROADSIDE REST RD (SR9201 SEG 0010/0000) CROSSOVER RD (CONN) 0144/0542 0144/0115 BMSEN 35/0380/0144/0000 005220 FT 1 0 01002 0 00 0048+71 SR 2013 BMSBG 35/0380/0144/0000 LENGTH(AH 2642 BK 2550)
1 0 01002 0 00 0023+05 002824 FT MILEPOST 014.00 LENGTH(AH 2491 BK 2824) 0143/0000		002670 FT 1 0 01002 0 00 0022+11 0142/0000 LENGTH(AH 2550 BK 2670)
1 0 01002 0 00 0000+00 000000 FT NC SR 0380 SH SR 0380 SH INTER-BK (SR0380 SEG 0133/1150) MFC BEGIN = A LENGTH(AH 2824 BK 0000) 0137/0000		000000 FT 1 0 01002 0 00 0000+00 NC SR 0380 SH INTER-BK SR 0380 SH (SR0380 SEG 0132/1400) MFC BEGIN = A BK-WAYNE (63) LENGTH(AH 2670 BK 0000)

EXTRACT DATE: 12/21/2024 ROADWAY MANAGEMENT SYSTEM PAGE NUMBER: 112
PRINT DATE: 12/23/2024 SLD COUNTY/SR - ANNUAL PRINT COUNTY: LACKAWANNA
DIR: B TOTAL LEN: 6.009 MI. DIST: 04-2 SR: 348
LEFT MUN: JEFFERSON T RIGHT MUN: JEFFERSON T

LAKE HENRY RD
(SR3017 SEG 0010/0000) 0120/2557



031727 FT AH-WAYNE (63)
INTER-AHD MT COBB RD
(SR0348 SEG 0010/0000)
SHEERER RD
0120/2557 (T408)

EXTRACT DATE: 12/21/2024 ROADWAY MANAGEMENT SYSTEM PAGE NUMBER: 111
PRINT DATE: 12/23/2024 SLD COUNTY/SR - ANNUAL PRINT COUNTY: LACKAWANNA

DIR: B TOTAL LEN: 6.009 MI. DIST: 04-2 SR: 348
LEFT MUN: JEFFERSON T RIGHT MUN: JEFFERSON T

OLD MILL RD
(T429)

0120/0745

029170 FT

OLD MILL RDD
(T429)

0110/1495

1 0 00951 0 01 0273+92 026809 FT
HITCHCOCK RD
(T410)

0110/0000

COMMUNITY DR
(TWP)

0090/2326

LANDMARK DR
(T476)

0090/1633

020720 FT

0120/0024 BMS EN 35/0348/0120/0000
029170 FT 1 0 00951 0 01 0297+47
W B WLN PCK C
BMSBG 35/0348/0120/0000
LENGTH(AH 2557 BK 2361)

0110/1511 PUMPHOUSE RD
(T406)

0110/0705 WILLIAMS RD
(PRDR)

026809 FT ROCKIN HORSE LN
(PRDR)

0110/0000 LENGTH(AH 2361 BK 3362)

0100/1304 LAKE RD
(T436)

023447 FT 1 0 00951 0 01 0240+00
0100/0000 LENGTH(AH 3362 BK 2727)

0090/0886 DEBBIE DR
(T455)

0090/0385 SANDRA DR
(T453)

0090/0018 BMS EN 35/0348/0090/0000
020720 FT 1 0 00951 0 01 0212+88
TRIB W BR WALLENPAUPACK
BMSBG 35/0348/0090/0000
LENGTH(AH 2727 BK 2275)

EXTRACT DATE: 12/21/2024 ROADWAY MANAGEMENT SYSTEM PAGE NUMBER: 110
PRINT DATE: 12/23/2024 SLD COUNTY/SR - ANNUAL PRINT COUNTY: LACKAWANNA

DIR: B TOTAL LEN: 6.009 MI. DIST: 04-2 SR: 348
LEFT MUN: JEFFERSON T RIGHT MUN: JEFFERSON T

CORTEZ RD
(SR2003 SEG 0010/0000) 0080/0778
DUSTY LN
(PRDR) 0080/0404

018445 FT

OAK LANE AV
(T437) 0070/2354

CLIFF DR
(T438) 0070/1725
LIONS RD
(T457) 0070/1377

015695 FT

014446 FT

FITZPATRICK RD
(T431) 0050/0260
012352 FT

ELLIOT FARM RD
(T433) 0040/2276

SCOTT RD
(T431) 0040/1622

GORDON DR
(T433) 0040/0877

018445 FT 1 0 00951 0 01 0190+00
WIMMERS RD
(SR2002 SEG 0010/0000)
5 0080/0000 LENGTH(AH 2275 BK 2750)

0070/1274 BMSEN 35/0348/0070/1257
1 0 00951 0 01 0175+06
BR W BR WALLENPAUPACK C
0070/1257 BMSBG 35/0348/0070/1257

015695 FT 1 0 00951 0 01 0165+14
MOOSIC LAKE RD
(SR0247 SEG 0020/0000)

5 0070/0000 LENGTH(AH 2750 BK 1249)

014446 FT 1 0 00951 0 00 0144+84
5 0060/0000 LENGTH(AH 1249 BK 2094)

012352 FT 1 0 00951 0 00 0123+90
5 0050/0000 LENGTH(AH 2094 BK 2820)

0040/1622 GOLF CLUB RD
(T334)

EXTRACT DATE: 12/21/2024 ROADWAY MANAGEMENT SYSTEM PAGE NUMBER: 109
PRINT DATE: 12/23/2024 SLD COUNTY/SR - ANNUAL PRINT COUNTY: LACKAWANNA

DIR: B TOTAL LEN: 6.009 MI. DIST: 04-2 SR: 348
LEFT MUN: JEFFERSON T RIGHT MUN: JEFFERSON T

	009532 FT		009532 FT 1 0 00951 0 00 0095+65
			JEFFERSON
			ROARING BROOK T
			5 0040/0000 LENGTH(AH 2820 BK 3597)
WINDSOR WY (PRDR)	0030/1235	==	
WINDSOR WY (PRDR)	0030/0549	==	
	005935 FT		005935 FT 1 0 00951 0 00 0059+35
			5 0030/0000 LENGTH(AH 3597 BK 2961)
CHERI PL (PRDR)	0020/1466	==	
	002974 FT		002974 FT 1 0 00951 0 00 0029+74
			5 0020/0000 LENGTH(AH 2961 BK 2974)
RAMP B RD (SR8022 SEG 0510/0000)			
RAMP A RD (SR8022 SEG 0500/0770)	0010/0862	==	
TO 8022/0510 SH (CONN)	0010/0680	==	
FROM 8022/0500 SH (CONN)	0010/0676	==	
	000000 FT		
DRINKER TP (SR0435 SEG 0261/0000)	0010/0000		
			SR 435
			0010/0190 OP ID 35/0435/0250/2029
			000000 FT 1 0 00951 0 00 0000+00
			DRINKER TP
			(SR0435 SEG 0261/0000)
			NC MT COBB RD
			MFC BEGIN = C
			5 0010/0000 LENGTH(AH 2974 BK 0000)

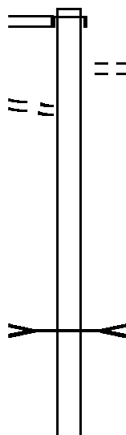
EXTRACT DATE: 12/21/2024 ROADWAY MANAGEMENT SYSTEM PAGE NUMBER: 108
PRINT DATE: 12/23/2024 SLD COUNTY/SR - ANNUAL PRINT COUNTY: LACKAWANNA

DIR: B TOTAL LEN: 11.009 MI. DIST: 04-2 SR: 347
LEFT MUN: SCOTT T RIGHT MUN: SCOTT T

KENNEDY CR RD 058129 FT
(SR0524 SEG 0070/0000) 0250/1656

FOR SR 0347 AND 0524
(CONN) 0250/1518

056473 FT



058061 FT
INTER-AHD KENNEDY CR RD
0250/1656 (SR0524 SEG 0070/0000)
0250/1566 GRANDVIEW DR
(T538)

056405 FT 1 0 00533 0 01 0355+40
KENNEDY CREEK
STRUCTURE LENGTH 17 FT
BMSID 35/0081/1984/1020
5 0250/0000 LENGTH(AH 1656 BK 2636)

EXTRACT DATE: 12/21/2024 ROADWAY MANAGEMENT SYSTEM PAGE NUMBER: 107
PRINT DATE: 12/23/2024 SLD COUNTY/SR - ANNUAL PRINT COUNTY: LACKAWANNA

DIR: B TOTAL LEN: 11.009 MI. DIST: 04-2 SR: 347
LEFT MUN: SCOTT T RIGHT MUN: SCOTT T

			0240/0418	BMS EN 35/0347/0240/0397 1 0 00533 0 01 0333+90 KENNEDY CRK
053837 FT			0240/0397	BMSBG 35/0347/0240/0397
			053769 FT	1 0 00533 0 01 0330+18
			0240/0000	LENGTH(AH 2636 BK 2331)
051506 FT			051438 FT	1 0 00533 0 01 0306+73 KENNEDY CRK
				STRUCTURE LENGTH 12 FT
			0230/0000	BMSID 35/0347/0230/0000 LENGTH(AH 2331 BK 1741)
049765 FT			049697 FT	1 0 00533 0 01 0289+00 COMMERCE DR (SR0632 SEG 0140/0000)
MALL ENT RD (PRDR)			0220/0000	MFC BEGIN = E LENGTH(AH 1741 BK 2862)
0210/2517			0210/0620	CHRISTY LN (T541)
046903 FT			046835 FT	1 0 00533 0 01 0260+17
			0210/0000	LENGTH(AH 2862 BK 2500)
BRAUER RD (T525)			0200/0885	KITA RD (T492)
044403 FT			0200/0342	1 0 00533 0 01 0235+17
			044335 FT	

EXTRACT DATE: 12/21/2024 ROADWAY MANAGEMENT SYSTEM PAGE NUMBER: 106
PRINT DATE: 12/23/2024 SLD COUNTY/SR - ANNUAL PRINT COUNTY: LACKAWANNA

DIR: B TOTAL LEN: 11.009 MI. DIST: 04-2 SR: 347
LEFT MUN: SCOTT T RIGHT MUN: SCOTT T

FAIRVIEW RD (SR4028 SEG 0060/3253) 0200/0000	==	==	5 0200/0000	MONDRO RD (T449) LENGTH(AH 2500 BK 2990)
041413 FT			5 041345 FT 0190/0000	1 0 00533 0 01 0204+99 LENGTH(AH 2990 BK 2589)
			0180/1879 0180/1416	LEGGETTS CRK STRUCTURE LENGTH 20 FT BMSID 35/0347/0180/1879 BMSSEN 35/0347/0180/1401 1 0 00533 0 01 0193+05
FIELDSTONE DR (T543) 0180/0905	==		0180/1401	LEGGETTS CK BMSBG 35/0347/0180/1401
POWELL'S SALES & SERV D (PRDR) 0180/0193 038824 FT		POI	0180/0193 038756 FT	(APRA) POWELL'S SALES & 1 0 00533 0 01 0178+87 LAYTON RD
			5 0180/0000	(SR1027 SEG 0080/0000) LENGTH(AH 2589 BK 2865)
ZURY RD (T427) 0170/1672	==	==	0170/1672	GOVAN RD (T427)
1 0 00533 0 01 0150+15 035959 FT		==	0170/0057 035891 FT	LC FOR GOVAN RD (CONN)
DORIS RD (T517) 0170/0000	==		5 0170/0000	LENGTH(AH 2865 BK 2936)
HERMEL ST (T529) 0160/2653	==			
HILLTOP RD (T531) 0160/2247	==	==	0160/2604	GOVAN RD (T427)
UNKNOWN RD				

[illegible]

DIST: 04-2 SR: 347
RIGHT MUN: BLAKELY B

EXTRACT DATE: 12/21/2024 ROADWAY MANAGEMENT SYSTEM PAGE NUMBER: 103
PRINT DATE: 12/23/2024 SLD COUNTY/SR - ANNUAL PRINT COUNTY: LACKAWANNA

DIR: B TOTAL LEN: 11.009 MI.
LEFT MUN: BLAKELY B

DIST: 04-2 SR: 347
RIGHT MUN: BLAKELY B

HULL AV
(BORO)

0100/0694

LAFAYETTE AV
(BORO)

0100/0286

020504 FT

LAFAYETTE ST
(BORO)

0090/1628

SCOTT ST
(BORO)

0090/1443

018476 FT

BREAKER ST
(BORO)

0080/2211

GRAVITY ST

0100/1092 BMS EN 35/0347/0100/0932
BLAKELY

0100/0982 OLYPHANT B
1 0 00168 7 01 0207+20

0100/0932 LACKAWANNA RIVER
BMSBG 35/0347/0100/0932

RIVER ST
(BORO)

0100/0862

0100/0517 WILLOW AV
(BORO)

SUSQUEHANNA AV
(BORO)

0100/0176 1 0 00168 7 01 0198+08
020436 FT NC LA

LACKAWANNA AV
DELAWARE AV

(BORO) LENGTH (AH 1382 BK 2028)

0100/0000 LACKAWANNA AV
(BORO)

0090/1777 VALLEY AV
(BORO)

0090/1654 (BORO)

0090/1598 (AAR 249627D) #TRKS 01
GARFIELD AV

0090/1443 (SR1016 SEG 0010/0000)

SCOTT ST
(BORO)

0090/1381 SPRUCE ST
(BORO)

0090/0881 (BORO)

ELM ST
(BORO)

0090/0276 1 0 00168 7 01 0177+54
018408 FT BREAKER ST

(BORO) LENGTH (AH 2028 BK 2215)

0090/0000 GRAVITY ST
(BORO)

0080/2015

EXTRACT DATE: 12/21/2024 ROADWAY MANAGEMENT SYSTEM PAGE NUMBER: 102
PRINT DATE: 12/23/2024 SLD COUNTY/SR - ANNUAL PRINT COUNTY: LACKAWANNA

DIR: B TOTAL LEN: 11.009 MI. DIST: 04-2 SR: 347
LEFT MUN: OLYPHANT B RIGHT MUN: OLYPHANT B

(BORO)	0080/1973	==			
		==	==	0080/1685	JEFFERSON ST (BORO)
			==	0080/0809	ROCK ST (BORO)
					EDDY CREEK
				0080/0722	STRUCTURE LENGTH 24 FT
					BMSID 35/0347/0080/0677
			==	0080/0604	CERENE RD (BORO)
LINE ST (BORO)	0080/0330	==			
			==	0080/0315	LINE ST (BORO)
1 0 00168 7 01 0155+50 016261 FT				016193 FT	OLYPHANT
DIVISION ST (BORO)	0080/0000	==	---	5 0080/0000	THROOP B
ASH ST (BORO)	0070/2231	==			LENGTH(AH 2215 BK 2985)
			==		
			==	0070/1194	VAUGHN ST (BORO)
			==	0070/0845	MARION CR (BORO)
STEINECKE ST (BORO)	0070/0586	==			
			==	0070/0532	MARION CR (BORO)
EDDY ST (BORO)	0070/0298	==			
013276 FT				013208 FT	1 0 00168 7 00 0119+21
					NC VALLEY AV
DUNMORE ST (TBC)	0070/0000	==	---	5 0070/0000	MFC BEGIN = B
FROM 0347/0060 SH (CONN)	0061/2567	==	---		LENGTH(AH 2985 BK 2653)
			==		
			==	0060/2478	(APRA) SCRANTON CRAFTSM
			==	0060/2456	SCRANTON CRAFTSMAN DR (PRDR)
			==		TO 0347/0061 SH (CONN)
DELAWARE ST (BORO)	0061/2343	==			
DUDLEY ST (BORO)	0061/2296	==	==	0060/2268	DUDLEY ST (BORO)
MURRAY ST			==		MURRAY ST

EXTRACT DATE: 12/21/2024 ROADWAY MANAGEMENT SYSTEM PAGE NUMBER: 101
PRINT DATE: 12/23/2024 SLD COUNTY/SR - ANNUAL PRINT COUNTY: LACKAWANNA

DIR: B TOTAL LEN: 11.009 MI. DIST: 04-2 SR: 347
LEFT MUN: THROOP B RIGHT MUN: THROOP B

(BORO)	0061/2081	==	==	0060/1963	(BORO)
ADAMS CT					
(BORO)	0061/1788	==	==		
ADAMS CT					ADAMS CT
(BORO)	0061/1782	==	==	0060/1681	(BORO)
					GOODMAN ST
CLARK ST				0060/1436	(BORO)
(BORO)	0061/1296	==	==	0060/1301	CLARK ST
					(BORO)
CENTER ST				0060/0950	WASHINGTON ST
(BORO)	0061/0542	==	==	0060/0550	(BORO)
					CENTER ST
				0060/0199	(BORO)
					LYNWOOD ST
1 0 00168 7 00 0095+04 010495 FT					
MEADE ST				010555 FT	1 0 00168 8 00 0095+60
(BORO)					MEADE ST
THROOP					(BORO)
DUNMORE B					LENGTH(AH 2653 BK 2116)
LENGTH(AH 2781 BK 2055)	0061/0000	==	==	0060/0000	SANDERSON ST
SANDERSON ST					(SR2008 SEG 0040/0409)
(SR2008 SEG 0040/0000)				0050/1606	
	0051/1647	==	==		
UNKNOWN AL					
(BORO)	0051/1454	==	==		
				0050/1510	TO 2008/0040 SH
SIMPSON ST					(CONN)
(BORO)	0051/1255	==	==	0050/1320	SIMPSON ST
					(BORO)
				NC CY PRESS ST	
					BORO ST
				0050/0785	(BORO)
					BORO AL
				0050/0381	(BORO)
					THROOP
				0050/0334	DUNMORE B
LINE ST					
(BORO)	0051/0303	==	==		
LINE ST					LINE ST
(BORO)	0051/0279	==	==	0050/0268	(BORO)
RIDGEVIEW DR					RIDGEVIEW DR
(BORO)	0051/0131	==	==	0050/0125	(BORO)
1 0 00168 7 00 0072+81 008440 FT					
NC DUNMORE ST				008439 FT	1 0 00168 8 00 0072+81
KENWORTH ENT RD					KENWORTH ENT RD
(PRDR)					(PRDR)
LENGTH(AH 2055 BK 0996)	0051/0000	==	==	0050/0000	LENGTH(AH 2116 BK 0998)
UNIVERSITY DR					UNIVERSITY DR

EXTRACT DATE: 12/21/2024 ROADWAY MANAGEMENT SYSTEM PAGE NUMBER: 100
PRINT DATE: 12/23/2024 SLD COUNTY/SR - ANNUAL PRINT COUNTY: LACKAWANNA

DIR: B TOTAL LEN: 11.009 MI. DIST: 04-2 SR: 347
LEFT MUN: DUNMORE B RIGHT MUN: DUNMORE B

(BORO) 0041/0235 007444 FT 0040/0241 007441 FT (BORO)
1 0 00168 7 00 0063+20 007444 FT 1 0 00168 7 00 0063+20
(APRA) KEYSTONE IND PAR (APRA) KEYSTONE IND PAR
KEYSTONE INDUSTRIAL PK KEYSTONE INDUSTRIAL PK
(BORO) (BORO)
LENGTH(AH 0996 BK 1164) 0041/0000 0040/0000 LENGTH(AH 0998 BK 1159)
LC TO INDUSTRIAL RD
(CONN)
LC FROM MALL ENT RD
(CONN)
MALL ENT RD MALL ENT RD
(PRDR) (PRDR)
0031/0713 0030/0713 LC TO MALL ENT RD
0030/0608 (CONN)
006282 FT 1 0 00168 7 00 0060+00 006280 FT 1 0 00168 7 00 0060+00
MALL ENT RD MALL ENT RD
(PRDR) (PRDR)
LENGTH(AH 1164 BK 2802) 0031/0000 0030/0000 LENGTH(AH 1159 BK 2804)
(APRA) LINDE ENTERPRISE
MONAHAN ST (BORO)
RAMP RD 0020/2519
(SR8009 SEG 0770/0000) 0021/2144
RAMP RD
(SR8009 SEG 0030/0847) 0021/2047
BMS EN 35/0347/0020/1207 0021/1288
RAMP RD
(SR8009 SEG 0540/0000) 0021/1243
SIGN: CANTILEVER
BMS ID 35/0347/0021/1384 0021/1159
RAMP RD
(SR8009 SEG 0520/1019) 0021/1103
1 0 00168 7 00 0026+84
0 0 00000 0 00 0000+00

EXTRACT DATE: 12/21/2024 ROADWAY MANAGEMENT SYSTEM PAGE NUMBER: 99
PRINT DATE: 12/23/2024 SLD COUNTY/SR - ANNUAL PRINT COUNTY: LACKAWANNA

DIR: B TOTAL LEN: 11.009 MI. DIST: 04-2 SR: 347
LEFT MUN: DUNMORE B RIGHT MUN: DUNMORE B

RAMP NB (SR 8024)
BMSBG 35/0347/0020/1207 0021/0982

RAMP RD
(SR8009 SEG 0530/0431) 0021/0764

JESSUP ST
(BORO)

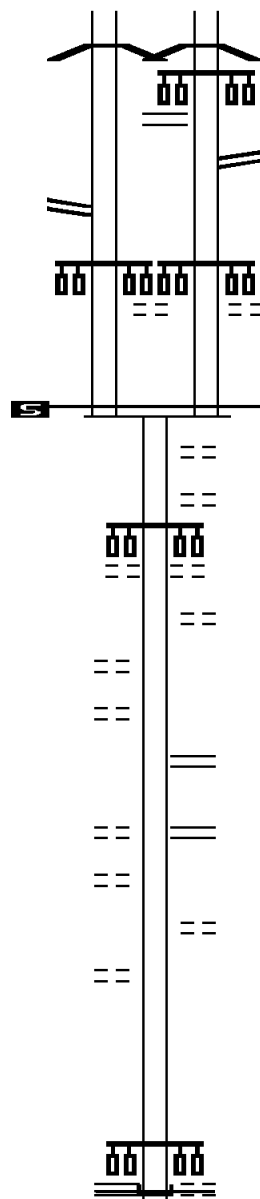
1 0 00168 7 00 0026+84 0021/0225
NC O'NEILL HW 003478 FT
MFC BEGIN = B
LENGTH(AH 2802 BK 2459) 0021/0000

SWARTZ ST
(BORO)
ELECTRIC ST
(BORO)

1 0 00168 7 00 0000+00 001019 FT
DRINKER ST
(BORO) 0010/0000
DELAWARE ST
(BORO) 0008/0622

RIGG ST
(BORO) 0008/0342
000000 FT

GREEN RIDGE ST
(SR6011 SEG 0240/0000) 0008/0000



0020/1322

0020/1097

0020/1043

NC O'NEILL HW
JESSUP ST
(BORO)

0020/0225

003478 FT

0020/0000

0010/2176

0010/1669

0010/1203

0010/0839

0010/0349

001019 FT

0010/0000

0008/0400

000000 FT

INTER-BK

0008/0000

RAMP NB (SR 8024)
BMSBG 35/0347/0020/1207
RAMP RD
(SR8009 SEG 0520/1019)

RAMP RD
(SR8009 SEG 0270/0000)

1 0 00168 7 00 0026+84
MFC BEGIN = B
LENGTH(AH 2804 BK 2459)

SHERWOOD AV
(BORO)
E THROOP ST
(BORO)
WARREN ST
(BORO)

ANDREW ST
(BORO)

HARPER ST
(SR2014 SEG 0010/0000)
DRINKER ST
(SR2020 SEG 0030/0000)
LENGTH(AH 2459 BK 1019)

SHOEMAKER ST
(BORO)

0 0 00000 0 00 0000+00
NC BLAKELY ST
POTTER ST
(BORO)

BLAKELY ST
(SR6011 SEG 0240/0000)
MFC BEGIN = B
LENGTH(AH 1019 BK 0000)

EXTRACT DATE: 12/21/2024 ROADWAY MANAGEMENT SYSTEM PAGE NUMBER: 98
PRINT DATE: 12/23/2024 SLD COUNTY/SR - ANNUAL PRINT COUNTY: LACKAWANNA

DIR: N TOTAL LEN: 20.192 MI. DIST: 04-2 SR: 307
LEFT MUN: NEWTON T RIGHT MUN: NEWTON T

106473 FT

106613 FT AH-WYOMING (65)
INTER-AHD WINOLA RD
0400/2316 (SR0307 SEG 0010/0000)

104157 FT

104297 FT 1 0 00365 0 01 0230+38
0400/0000 LENGTH(AH 2316 BK 2108)

102049 FT

0390/0149 SOUTH ST (T389)
102189 FT 1 0 00365 0 01 0209+06
FORD LK CRK
STRUCTURE LENGTH 8 FT
BMSID 35/0307/0390/0000
0390/0000 LENGTH(AH 2108 BK 3111)
(T389)
AIRPORT DR
FORDS POND RD
0380/2887 (T389)
0380/2342 (T392)

COLUMBO TRANSP LINES
(PRDR)

AIRPORT DR
(SR4027 SEG 0010/3652) 0380/2262

FALLS RD
(SR4036 SEG 0060/0690) 0380/1172

098938 FT

099078 FT 1 0 00365 0 01 0177+80
UPPER FORDS POND RD

EXTRACT DATE: 12/21/2024 ROADWAY MANAGEMENT SYSTEM PAGE NUMBER: 97
PRINT DATE: 12/23/2024 SLD COUNTY/SR - ANNUAL PRINT COUNTY: LACKAWANNA

DIR: N TOTAL LEN: 20.192 MI. DIST: 04-2 SR: 307
LEFT MUN: NEWTON T RIGHT MUN: NEWTON T

096982 FT

094867 FT

FOR SR 0307 AND 3001
(CONN) 0350/0403
1 0 00365 0 01 0106+00 091692 FT
NEWTON-RANSOM BL
(SR3001 SEG 0170/2171) 0350/0000

FOR SR 0307 AND 4025
(CONN) 0340/1790
HILLSIDE DR
(SR4025 SEG 0020/2480) 0340/1572

== 0380/0000 (T394)
LENGTH(AH 3111 BK 1956)

097122 FT 1 0 00365 0 01 0158+52
0370/0000 LENGTH(AH 1956 BK 2115)

== 0360/1248 CAMELOT DR
(T410)

0360/0142 BMSEN 35/0307/0360/0127
1 0 00365 0 01 0138+29
FALLS CREEK
0360/0127 BMSBG 35/0307/0360/0127
M 0360/0118 CAVC 364
095007 FT 1 0 00365 0 01 0137+80
GRAVEL POND RD
(SR4017 SEG 0010/0000)
MFC BEGIN = D
0360/0000 LENGTH(AH 2115 BK 3175)

091832 FT

0350/0000 LENGTH(AH 3175 BK 3276)

== 0340/1840 GROVE ST
(TWP)

NEWTON

EXTRACT DATE: 12/21/2024 ROADWAY MANAGEMENT SYSTEM PAGE NUMBER: 96
PRINT DATE: 12/23/2024 SLD COUNTY/SR - ANNUAL PRINT COUNTY: LACKAWANNA

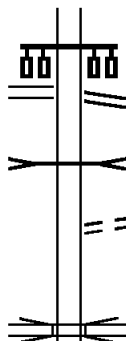
DIR: N TOTAL LEN: 20.192 MI. DIST: 04-2 SR: 307
LEFT MUN: NEWTON T RIGHT MUN: NEWTON T

088416 FT		0340/0144 SOUTH ABINGTON T
		088556 FT 1 0 00365 0 01 0075+10
		NC WINOLA RD
		WINOLA RD
		(SR4024 SEG 0010/0000)
		0340/0000 LENGTH(AH 3276 BK 3758)
		FOR SR 0307 AND 4024
		(CONN)
		0330/3457
		0330/2541 LAKESIDE COMMONS ENTR R
		(PRDR)
STONECREST CR	0330/1638	
(PRDR)		
		0330/1340 SOUTH ABINGTON
		CLARKS SUMMIT B
STONERIDGE CR	0330/0531	
(PRDR)		
1 0 00671 0 00 0231+00 084658 FT		084798 FT GROVE ST
W GROVE ST		(SR4026 SEG 0010/0000)
(BORO)		0330/0000 LENGTH(AH 3758 BK 2757)
		PENN DOT MAINTENANCE
		(GOVT)
		0320/2559
		PENN DOT MAINTENANCE
		(GOVT)
		0320/2329
		0320/1568 CLARKS SUMMIT
		SOUTH ABINGTON T
		JEFFERSON ST
		(T440)
		0320/1304
		JEFFERSON ST
		(T440)
		0320/0667
081901 FT		082041 FT 1 0 00671 0 00 0203+28
		ABINGTON EXECUTIVE PK R
		(TWP)
COUNTY CLUB RD		0320/0000 LENGTH(AH 2757 BK 2568)
(SR4034 SEG 0040/2909)		

EXTRACT DATE: 12/21/2024 ROADWAY MANAGEMENT SYSTEM PAGE NUMBER: 95
PRINT DATE: 12/23/2024 SLD COUNTY/SR - ANNUAL PRINT COUNTY: LACKAWANNA

DIR: N TOTAL LEN: 20.192 MI. DIST: 04-2 SR: 307
LEFT MUN: SOUTH ABINGTON T RIGHT MUN: SOUTH ABINGTON T

1 0 00671 0 00 0178+59 079333 FT
SUMMIT LAKE RD
(SR4032 SEG 0050/0000) 0310/0000



078092 FT

079473 FT SHADY LANE RD
(SR4032 SEG 0050/0000)
[S] 0310/0000 LENGTH(AH 2568 BK 1241)
OUTLET LAKE
STRUCTURE LENGTH 12 FT
BMSID 35/0307/0300/1106
GEORGE ST
(TWP)
0300/0365
078232 FT 1 0 00671 0 00 0162+90
PA TPK (I-476)
OP ID 35/7476/9901/2858
[S] 0300/0000 LENGTH(AH 1241 BK 3020)

075072 FT

075212 FT 1 0 00671 0 00 0132+48
[S] 0290/0000 LENGTH(AH 3020 BK 2612)

072460 FT

072600 FT 1 0 00671 0 00 0106+82
[S] 0280/0000 LENGTH(AH 2612 BK 1950)

070510 FT

0270/0732 SOUTH ABINGTON
SCRANTON C
070650 FT 1 0 00671 0 00 0087+88
[S] 0270/0000 LENGTH(AH 1950 BK 3411)

MORGAN MANOR DR
(PRDR)

0260/2960

==

DIST: 04-2 SR: 307
RIGHT MUN: SCRANTON C

EXTRACT DATE: 12/21/2024 ROADWAY MANAGEMENT SYSTEM PAGE NUMBER: 93
PRINT DATE: 12/23/2024 SLD COUNTY/SR - ANNUAL PRINT COUNTY: LACKAWANNA

DIR: N TOTAL LEN: 20.192 MI. DIST: 04-2 SR: 307
LEFT MUN: SCRANTON C RIGHT MUN: SCRANTON C

FRONT ST (SR0011 SEG 0183/0000) (SR0011 SEG 0182/0000) LAVELLE CT (CITY)	0222/2311 0222/2105	==	0222/2311	(SR0011 SEG 0182/0000) FRONT ST (CITY)
		==	0222/1927	PROSPECT AV (CITY)
		==	0222/1744	DONNELLY CT (CITY)
		==	0222/1454	HERZ CT (CITY)
		==	0222/1273	WEBSTER AV (CITY)
		==	0222/1087	GALLAGHER CT (CITY)
		==	0222/0828	GRIMES CT (CITY)
		==	0222/0640	IRVING AV (CITY)
		==	0222/0454	MORGAN CT (CITY)
		==	0222/0199	SCHMIDT CT (CITY)
1 0 00005 0 01 0337+64 061055 FT CROWN AV (CITY)	0222/0000	==	061196 FT	HARRISON AV (SR6011 SEG 0190/0000)
		==	0222/0000	LENGTH(AH 2311 BK 1246) MCGUINNESS CT
		==	0220/1083	(CITY)
		==	0220/0826	MAX CT (CITY)
STAFFORD AV (SR3021 SEG 0020/2794) BOLAND CT (CITY)	0220/0635 0220/0448	==	0220/0635	STAFFORD AV (CITY)
		==	0220/0192	KEASTNER CT (CITY)
		==	059950 FT	PRIVATE DR (PRDR)
2 0 35009 0 00 0389+00 059809 FT MEADOW AV (CITY)	0220/0000	==	0220/0000	MFC BEGIN = B LENGTH(AH 1246 BK 1146)
BMS EN 35/0307/0210/0531 0211/0573 2 0 35009 0 00 0382+77 RAMP B		==	0210/0581	BMS EN 35/0307/0210/0531 2 0 35009 0 00 0382+77 RAMP B
BMSBG 35/0307/0210/0531 0211/0523		==	0210/0531	BMSBG 35/0307/0210/0531 RAMP F RD
FROM 8005/0270 SH		==	0210/0481	(SR8005 SEG 0270/0410)

DIST: 04-2 SR: 307
RIGHT MUN: SCRANTON C

```

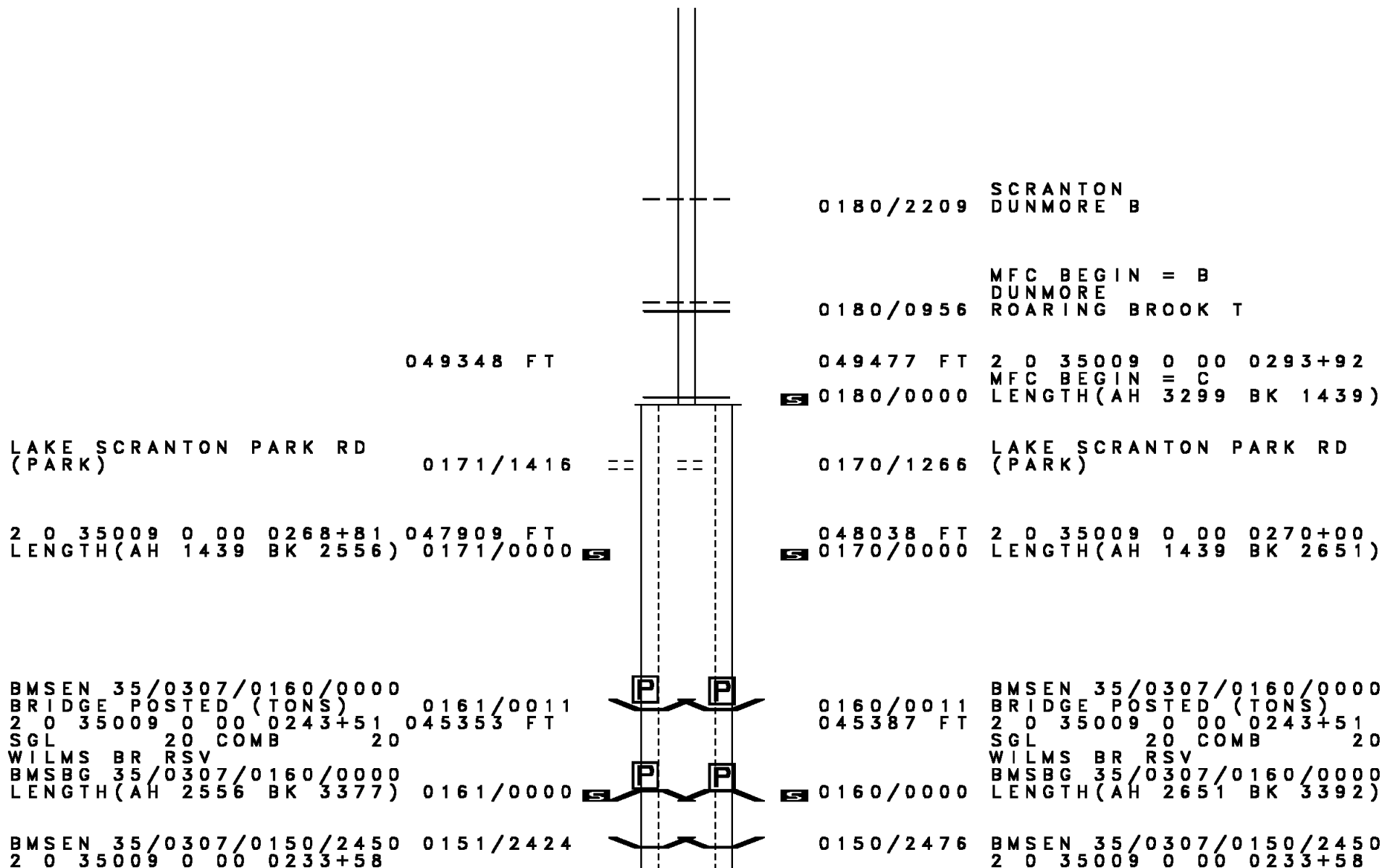
SR 0081 SB
0210/0398 OP ID 35/0081/1841/2516
0210/0118 BMS EN 35/0307/0210/0000
058804 FT 2 0 35009 0 00 0377+53
SR 8005 RAMP
BMSBG 35/0307/0210/0000
MFC BEGIN = B
0210/0000 LENGTH(AH 1146 BK 2821)
INACTIVE PRIVATE PROPER
0200/2667 OVERPASS IS RR X-ING

```

052647 FT







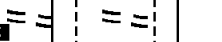
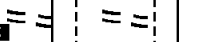
0190/0000 LENGTH(AH 3207 BK 3299)

EXTRACT DATE: 12/21/2024 ROADWAY MANAGEMENT SYSTEM PAGE NUMBER: 91
PRINT DATE: 12/23/2024 SLD COUNTY/SR - ANNUAL PRINT COUNTY: LACKAWANNA
DIR: N TOTAL LEN: 20.192 MI. DIST: 04-2 SR: 307
LEFT MUN: SCRANTON C RIGHT MUN: SCRANTON C









EXTRACT DATE: 12/21/2024 ROADWAY MANAGEMENT SYSTEM PAGE NUMBER: 90
PRINT DATE: 12/23/2024 SLD COUNTY/SR - ANNUAL PRINT COUNTY: LACKAWANNA

DIR: N TOTAL LEN: 20.192 MI. DIST: 04-2 SR: 307
LEFT MUN: ROARING BROOK T RIGHT MUN: ROARING BROOK T

STAFFORD MEADOW BRK BMSBG 35/0307/0150/2450 0151/2398		0150/2450	STAFFORD MEADOW BRK BMSBG 35/0307/0150/2450
SMITH RD (T326) 0151/0630	==	0150/0651	SMITH RD (T326)
BMSBN 35/0307/0150/0000 0151/0031 2 0 35009 0 00 0209+56 041976 FT		0150/0031 041995 FT	BMSBN 35/0307/0150/0000 2 0 35009 0 00 0209+56
STAFFORD MEADOW BROOK BMSBG 35/0307/0150/0000		0150/0000	STAFFORD MEADOW BROOK BMSBG 35/0307/0150/0000
LENGTH(AH 3377 BK 1178) 0151/0000		0150/0000	LENGTH(AH 3392 BK 1252)
2 0 35009 0 00 0197+37 040798 FT LENGTH(AH 1178 BK 2766) 0145/0000		040743 FT 0144/0000	2 0 35009 0 00 0197+37 UNKNOWN RD (T325) LENGTH(AH 1252 BK 2862)
TOWNSHIP RD (T325) 0141/2701	==		
2 0 35009 0 00 0169+82 038032 FT LENGTH(AH 2766 BK 3656) 0141/0000		037881 FT 0140/0000	2 0 35009 0 00 0169+56 LENGTH(AH 2862 BK 3515)
HOMESTEAD DR (T336) 0131/1268	==	0130/1287	HOMESTEAD DR (T336)
ISAAC RD (T340) 0131/0698	==	0130/0679	ISAAC RD (T340)
2 0 35009 0 00 0135+00 034376 FT ISAAC RD (T340)		034366 FT	2 0 35009 0 00 0135+00 ISAAC RD (T340)
LENGTH(AH 3656 BK 3751) 0131/0000		0130/0000	LENGTH(AH 3515 BK 3741)

EXTRACT DATE: 12/21/2024 ROADWAY MANAGEMENT SYSTEM PAGE NUMBER: 89
PRINT DATE: 12/23/2024 SLD COUNTY/SR - ANNUAL PRINT COUNTY: LACKAWANNA

DIR: N TOTAL LEN: 20.192 MI. DIST: 04-2 SR: 307
LEFT MUN: ROARING BROOK T RIGHT MUN: ROARING BROOK T

GREEN RUN RD (T320) BLUE SHUTTERS RD (SR2010 SEG 0010/0000)	0121/1086	==	==	==	0120/1097	GREEN RUN RD (T320) BLUE SHUTTERS RD (SR2010 SEG 0010/0000)
BMSSEN 35/0307/0110/3014 0121/0014 2 0 35009 0 00 0097+63 030625 FT GRAMS PL (PRDR) NO UNDERPASS INFORMATION BMSBG 35/0307/0110/3014 LENGTH(AH 3751 BK 3062)	0121/0000					BMSSEN 35/0307/0110/3014 2 0 35009 0 00 0097+63 GRAMS PL (PRDR) NO UNDERPASS INFORMATION BMSBG 35/0307/0110/3014 LENGTH(AH 3741 BK 3030)
O'HARA RD (SR2019 SEG 0040/3134)	0111/2972	==	==		0110/2975	O'HARA RD (SR2019 SEG 0040/3134)
ULYSSES DR (T353)	0111/2332	==	==		0110/2337	ULYSSES DR (T353)
DONNY DR (T354)	0111/2070	==	==		0110/2085	DONNY DR (T354)
ROARING BROOK SPRING BROOK T	0111/1639	-	-	-	0110/1771	ROARING BROOK SPRING BROOK T
2 0 35009 0 00 0066+09 027563 FT MAPLE LAKE RD (T324) LENGTH(AH 3062 BK 3679)	0111/0000		==	==		027595 FT 2 0 35009 0 00 0066+09 MAPLE LAKE RD (T324) LENGTH(AH 3030 BK 3567)
TERION DR (T343)	0101/3650	==	==	==	0100/3510	TERION DR (T343)
FARISCHON RD (T334)	0101/2721	==	==		0100/2578	FARISCHON RD (T334)
BLUMER RD (PRDR)	0101/1548	==	==		0100/1419	BLUMER RD (PRDR)
BEECH ST (PRDR)	0101/0420	==	==		0100/0276	BEECH ST (PRDR)

EXTRACT DATE: 12/21/2024 ROADWAY MANAGEMENT SYSTEM PAGE NUMBER: 88
PRINT DATE: 12/23/2024 SLD COUNTY/SR - ANNUAL PRINT COUNTY: LACKAWANNA

DIR: N TOTAL LEN: 20.192 MI. DIST: 04-2 SR: 307
LEFT MUN: SPRING BROOK T RIGHT MUN: SPRING BROOK T

2 0 35009 0 00 0030+05 023884 FT		024028 FT	2 0 35009 0 00 0030+09
LENGTH(AH 3679 BK 2915) 0101/0000		0100/0000	LENGTH(AH 3567 BK 3054)
MAPLE ST			MAPLE ST
(PRDR)		0090/2852	(PRDR)

2 0 35009 0 00 0000+00 020969 FT		020974 FT	2 0 35009 0 00 0000+00
SR 0690 SH			SR 0690 SH
(SR0690 SEG 0070/0000)			(SR0690 SEG 0070/0000)
LENGTH(AH 2915 BK 3037) 0091/0000		0090/0000	LENGTH(AH 3054 BK 3007)

2 0 35001 0 00 0183+30 017932 FT		017967 FT	2 0 35001 0 00 0183+30
LAUREL RD			LAUREL RD
(T330)			(T330)
LAUREL RD			LAUREL RD
(T330)			(T330)
SPRING BROOK			SPRING BROOK
COVINGTON T			COVINGTON T
LENGTH(AH 3037 BK 2657) 0081/0000		0080/0000	LENGTH(AH 3007 BK 2678)

PARK & RIDE RD		0070/0760	PARK & RIDE RD
(SR9502 SEG 0010/0620) 0071/0776			(SR9502 SEG 0010/0620)

PARK & RIDE RD		0070/0315	PARK & RIDE RD
(SR9502 SEG 0010/0000) 0071/0328			(SR9502 SEG 0010/0000)

RGM DR		0070/0207	RGM DR
(PRDR)			(PRDR)
2 0 35001 0 00 0155+43 015275 FT		015289 FT	2 0 35001 0 00 0155+16

EXTRACT DATE: 12/21/2024 ROADWAY MANAGEMENT SYSTEM PAGE NUMBER: 87
PRINT DATE: 12/23/2024 SLD COUNTY/SR - ANNUAL PRINT COUNTY: LACKAWANNA

DIR: N TOTAL LEN: 20.192 MI. DIST: 04-2 SR: 307
LEFT MUN: COVINGTON T RIGHT MUN: COVINGTON T

LENGTH(AH 2657 BK 2139) 0071/0000		0070/0000	LENGTH(AH 2678 BK 2135)
RAMP D RD			RAMP D RD
(SR8043 SEG 0500/0832) 0065/1956		0064/1932	(SR8043 SEG 0500/0832)
PENNDOT STOCKPILE #12		0064/1577	PENNDOT STOCKPILE #12
(GOVT) 0065/1596			(GOVT)
RAMP A RD			
(SR8043 SEG 0250/0000) 0065/1535			
TO 8043/0250 SH		0064/1346	TO 8043/0250 SH
(CONN) 0065/1370		0064/1273	(CONN)
BMSSEN 35/0307/0064/0886 0065/1242			BMSSEN 35/0307/0064/0886
2 0 35001 0 00 0143+74			2 0 35001 0 00 0143+74
SR 0380 NB		0064/0886	SR 0380 NB
BMSBG 35/0307/0064/0886 0065/0855			BMSBG 35/0307/0064/0886
TO 8043/0750 SH			
(CONN) 0065/0767			
		0064/0545	RAMP C RD
MFC BEGIN = C 0065/0520			(SR8043 SEG 0750/0000)
RAMP B RD			
(SR8043 SEG 0010/1071) 0065/0510			
		0064/0506	RAMP B RD
2 0 35001 0 00 0134+04 013136 FT		013154 FT	(SR8043 SEG 0010/1071)
LENGTH(AH 2139 BK 2119) 0065/0000		0064/0000	MFC BEGIN = C
			2 0 35001 0 00 0133+81
			LENGTH(AH 2135 BK 2130)
2 0 35001 0 00 0113+68 011017 FT		011024 FT	2 0 35001 0 00 0113+68
WINSHIP RD			WINSHIP RD
(T338)			(T338)
BAILOR RD			BAILOR RD
(T338)			(T338)
LENGTH(AH 2119 BK 2243) 0061/0000		0060/0000	LENGTH(AH 2130 BK 2250)
2 0 35001 0 00 0091+58 008774 FT		008774 FT	2 0 35001 0 00 0091+58
SPRINGBROOK AV			SPRINGBROOK AV
(SR0502 SEG 0260/0000)			(SR0502 SEG 0260/0000)
SPRINGBROOK AV			SPRINGBROOK AV
(SR0502 SEG 0260/0000)			(SR0502 SEG 0260/0000)
LENGTH(AH 2243 BK 2167) 0051/0000		0050/0000	LENGTH(AH 2250 BK 2190)

EXTRACT DATE: 12/21/2024 ROADWAY MANAGEMENT SYSTEM PAGE NUMBER: 86
PRINT DATE: 12/23/2024 SLD COUNTY/SR - ANNUAL PRINT COUNTY: LACKAWANNA

DIR: N TOTAL LEN: 20.192 MI. DIST: 04-2 SR: 307
LEFT MUN: COVINGTON T RIGHT MUN: COVINGTON T

2 0 35001 0 00 0069+97 006607 FT
LENGTH(AH 2167 BK 1945) 0041/0000

006584 FT 2 0 35001 0 00 0070+27
0040/0000 LENGTH(AH 2190 BK 1922)

2 0 35001 0 00 0050+52 004662 FT
DORANTOWN RD
(SR2018 SEG 0060/1258)
LENGTH(AH 1945 BK 2052) 0031/0000

004662 FT 2 0 35001 0 00 0050+52
DORANTOWN RD
(SR2018 SEG 0060/1258)
0030/0000 LENGTH(AH 1922 BK 2052)

2 0 35001 0 00 0027+11 002610 FT
BELLE TE
(TWP)
COVINGTON
SPRING BROOK T
LENGTH(AH 2052 BK 2610) 0021/0000
EVERGREEN LN
(TWP) 0011/2250
MARCIE TE 0011/1917
(T532)
QUIET PINES DR
(PRDR) 0011/1543

002610 FT 2 0 35001 0 00 0027+08
BELLE TE
(TWP)
LENGTH(AH 2052 BK 2610)
0020/0000 EVERGREEN LN
(TWP) 0010/2254
MARCIE TE 0010/1920
(T532)
(APRA) QUIET PINES
QUIET PINES DR
(PRDR) 0010/1556

2 0 35001 0 00 0000+00 000000 FT
NC SCRANTON POCONO HW
DOUGLAS RD
(PRDR)
DRINKER TP
(SR0435 SEG 0090/0000)
DRINKER TP INTER-BK
(SR0435 SEG 0090/0000)
MFC BEGIN = D
LENGTH(AH 2610 BK 0000) 0011/0000

000000 FT 2 0 35001 0 00 0000+00
NC SCRANTON POCONO HW
DOUGLAS RD
(PRDR)
DRINKER TP
(SR0435 SEG 0090/0000)
INTER-BK DRINKER TP
(SR0435 SEG 0090/0000)
MFC BEGIN = D
0010/0000 LENGTH(AH 2610 BK 0000)

EXTRACT DATE: 12/21/2024 ROADWAY MANAGEMENT SYSTEM PAGE NUMBER: 85
PRINT DATE: 12/23/2024 SLD COUNTY/SR - ANNUAL PRINT COUNTY: LACKAWANNA

DIR: B TOTAL LEN: 21.003 MI. DIST: 04-2 SR: 247
LEFT MUN: FELL T RIGHT MUN: FELL T

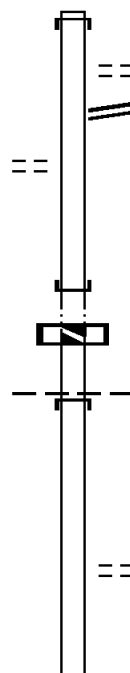
MAPLE ST
(TWP)

110898 FT

0430/0165
110007 FT

110007 FT

108630 FT



110898 FT AH-SUSQUEHANNA (57)
INTER-AHD SR 0247 SH
0430/0891 (SR0247 SEG 0060/0000)
EVERGREEN ST
0430/0734 (TWP)
CRYSTAL LAKE RD
0430/0393 (SR1007 SEG 0100/2846)

110007 FT 1 0 00296 0 00 0000+00
INTER-BK SR 0247 SH
(SR0247 SEG 0050/1191)
BK-SUSQUEHANNA (57)
5 0430/0000 LTH AH 000891 BK 000100
110007 FT AH-SUSQUEHANNA (57)
7424/0000 LTH AH 000100 BK 001377
INTER-AHD SR 0247 SH
(SR0247 SEG 0010/0000)
0420/1377 GREENFIELD T

108630 FT 1 0 00615 7 00 0419+50
LAKEVIEW AV
(T575)
5 0420/0000 LENGTH(AH 1377 BK 1564)

EXTRACT DATE: 12/21/2024 ROADWAY MANAGEMENT SYSTEM PAGE NUMBER: 84
PRINT DATE: 12/23/2024 SLD COUNTY/SR - ANNUAL PRINT COUNTY: LACKAWANNA

DIR: B TOTAL LEN: 21.003 MI. DIST: 04-2 SR: 247
LEFT MUN: GREENFIELD T RIGHT MUN: GREENFIELD T

107066 FT

107066 FT 1 0 00615 7 00 0403+86

SUNSET ST
(T525)

== 0410/0000 LENGTH(AH 1564 BK 2504)

BATES PATCH

== 0400/1644 (TWP)

== 0400/1346 AMELIA AV
(TWP)

104562 FT

0400/0345 MORGAN ST
(TWP)

104562 FT 1 0 00615 7 00 0380+35

FRANKLIN AV
(T525)

== 0400/0000 LENGTH(AH 2504 BK 1539)

WAGNER BL
(TWP)

== 0390/0910

103023 FT

103023 FT 1 0 00615 7 00 0364+85

PIERCE RD
(T521)

== 0390/0000 LENGTH(AH 1539 BK 3668)

099355 FT

0380/0742 HIGH POINT ST
(TWP)

099355 FT 1 0 00615 7 00 0327+89

FALLBROOK RD
(SR0106 SEG 0082/0000)

== 0380/0000 LENGTH(AH 3668 BK 3407)

DIR: B TOTAL LEN: 21.003 MI. DIST: 04-2 SR: 247
LEFT MUN: GREENFIELD T RIGHT MUN: GREENFIELD T

EXTRACT DATE: 12/21/2024 ROADWAY MANAGEMENT SYSTEM PAGE NUMBER: 82
PRINT DATE: 12/23/2024 SLD COUNTY/SR - ANNUAL PRINT COUNTY: LACKAWANNA

DIR: B TOTAL LEN: 21.003 MI. DIST: 04-2 SR: 247
LEFT MUN: SCOTT T RIGHT MUN: SCOTT T

1 0 00615 7 00 0177+65 084361 FT
HEART LAKE RD
(SR0107 SEG 0200/0000) 0330/0000

082112 FT

079543 FT

076799 FT

SCHOOL EXIT RD
(GOVT) 0290/3735

SCHOOL ENTR RD
(GOVT) 0290/2434
SCHOOLSIDE DR
(GOVT) 0290/1961
LAKELAND ESTATES RD
(PRDR) 0290/1891

NC SR 0247 SH

084361 FT HEART LAKE RD
(SR0107 SEG 0200/0000)
0330/0000 LENGTH(AH 3362 BK 2249)

082112 FT 1 0 00615 7 00 0155+03
0320/0000 LENGTH(AH 2249 BK 2569)

079543 FT 1 0 00615 7 00 0129+60
YANKOVICH RD
(T459)
0310/0000 LENGTH(AH 2569 BK 2744)

076799 FT 1 0 00615 7 00 0101+90
GIBSON BURN HUB COR PK
(SR1006 SEG 0040/0000)
0300/0000 LENGTH(AH 2744 BK 3941)

EXTRACT DATE: 12/21/2024 ROADWAY MANAGEMENT SYSTEM PAGE NUMBER: 81
PRINT DATE: 12/23/2024 SLD COUNTY/SR - ANNUAL PRINT COUNTY: LACKAWANNA

DIR: B TOTAL LEN: 21.003 MI. DIST: 04-2 SR: 247
LEFT MUN: SCOTT T RIGHT MUN: SCOTT T

072858 FT	==	072858 FT	1 0 00615 7 00 0063+00 EVELYN AV (PRDR)
		5 0290/0000	LENGTH(AH 3941 BK 3125)
069733 FT		069733 FT	1 0 00615 7 00 0030+03
		5 0280/0000	LENGTH(AH 3125 BK 3108)
		0270/2313	PRIVATE DR (PRDR)
UNKNOWN RD (TWP)	==	0270/0270	BMS EN 35/0247/0270/0243 1 0 00615 7 00 0002+45 TRIB S BR TUNK CR
066625 FT		0270/0243	BMSBG 35/0247/0270/0243
		066625 FT	1 0 00615 7 00 0000+00 CHAPMAN LAKE RD (SR1017 SEG 0010/0000)
MONTDALE RD (SR0438 SEG 0230/2685)	==	5 0270/0000	LENGTH(AH 3108 BK 3071)
		0260/1980	BMS EN 35/0247/0260/1958 1 0 00322 0 00 0254+25 S BR TUNK CR
GREEN GROVE RD (SR1029 SEG 0050/2072)	==	0260/1958	BMSBG 35/0247/0260/1958
063554 FT		0260/0014	BMS EN 35/0247/0260/0000
		063554 FT	1 0 00322 0 00 0234+57

EXTRACT DATE: 12/21/2024 ROADWAY MANAGEMENT SYSTEM PAGE NUMBER: 80
PRINT DATE: 12/23/2024 SLD COUNTY/SR - ANNUAL PRINT COUNTY: LACKAWANNA

DIR: B TOTAL LEN: 21.003 MI. DIST: 04-2 SR: 247
LEFT MUN: SCOTT T RIGHT MUN: SCOTT T

DUCHNIK LN
(TWP)

0250/1363

FOR SR 0247 AND 0632
(CONN)

1 0 00322 0 00 0197+00 059809 FT
COMMERCE RD
(SR0632 SEG 0180/3457) 0250/0000

057967 FT

054593 FT

BR TUNKHN CR
BMSBG 35/0247/0260/0000
S 0260/0000 LENGTH(AH 3071 BK 3745)

0250/1637 POND VIEW LN
(TWP)

0250/0778 N CLARKS PARK LN
(PRDR)
0250/0679 CLARKS PARK LN
(PRDR)

059809 FT

S 0250/0000 LENGTH(AH 3745 BK 1842)

057967 FT 1 0 00322 0 00 0178+42

MFC BEGIN = D
SCOTT
S 0240/0000 ARCHBALD B
LENGTH(AH 1842 BK 3374)
KAPINUS RD
0230/3056 (T453)

054593 FT 1 0 00322 0 00 0144+57
S 0230/0000 LENGTH(AH 3374 BK 3564)

DIST: 04-2 SR: 247
RIGHT MUN: ARCHBALD B

EXTRACT DATE: 12/21/2024 ROADWAY MANAGEMENT SYSTEM PAGE NUMBER: 78
PRINT DATE: 12/23/2024 SLD COUNTY/SR - ANNUAL PRINT COUNTY: LACKAWANNA

DIR: B TOTAL LEN: 21.003 MI. DIST: 04-2 SR: 247
LEFT MUN: BLAKELY B RIGHT MUN: BLAKELY B

1 0 00322 0 00 0027+04 042809 FT
KEYSTONE AV
(BORO)
GINO MERLI DR
(SR1023 SEG 0010/1963) 0190/0000

ACADEMY ST
(BORO) 0180/2244
BROOK ST
(BORO) 0180/2003

MAPLE ST
(BORO) 0180/1457

BRUNDAGE ST
(BORO) 0180/0812

040122 FT

0190/1351 BMS EN 35/0247/0190/1328
0 0 00000 0 00 0000+00
TR WILDCAT C
0190/1328 BMSBG 35/0247/0190/1328
FROM 1023/0020 SH
0190/0740 (CONN)
MAIN ST
0190/0674 (SR1023 SEG 0020/0000)
TO 1023/0020 SH
0190/0506 (CONN)
042809 FT
NC GINO MERLI DR

5 0190/0000 MFC BEGIN = B
LENGTH(AH 3163 BK 2687)
BELL ST
0180/2342 (BORO)

0180/2003 BMS EN 35/0247/0180/1986
1 0 00322 0 00 0019+94
WILDCAT CRK
0180/1986 BMSBG 35/0247/0180/1986

0180/1417 MAPLE ST
(BORO)
0180/1386 (AAR 001360*)#TRKS 01
0180/0927 BMS EN 35/0247/0180/0909
1 0 00322 0 00 0009+23
TINKLPUH CR
0180/0909 BMSBG 35/0247/0180/0909

0180/0588 ROSE ST
(BORO)
GRAVITY RD
0180/0420 (BORO)
BIRCH ST
(BORO)
0180/0320 HICKORY ST
(BORO)
0180/0188 (BORO)
040122 FT 1 0 00322 0 00 0000+00
MAIN ST
(BORO)

EXTRACT DATE: 12/21/2024 ROADWAY MANAGEMENT SYSTEM PAGE NUMBER: 77
PRINT DATE: 12/23/2024 SLD COUNTY/SR - ANNUAL PRINT COUNTY: LACKAWANNA

DIR: B TOTAL LEN: 21.003 MI. DIST: 04-2 SR: 247
LEFT MUN: BLAKELY B RIGHT MUN: BLAKELY B

SEN B MELLOW REC ENT RD
(GOVT) 0170/1284

038099 FT

2 0 35041 0 01 0372+32 036959 FT
CONSTITUTION AV
(SR1016 SEG 0050/0000) 0160/0000

DELAWARE ST
(BORO) 0150/1316
FOURTH AV
(BORO) 0150/1061

034963 FT

LANE ST

0180/0000 MFC BEGIN = C
LENGTH(AH 2687 BK 2023)
CHUCH ST
0170/1837 (BORO)
PLEASANT AV
0170/1644 (BORO)
BORO AL
0170/1455 (BORO)
NC KEYSTONE AV
ERIE ST
0170/0511 (BORO)
038099 FT 1 0 00322 7 00 0020+49
DEPOT ST
(TBC)
NC RIVER ST
0170/0000 LENGTH(AH 2023 BK 1140)
0160/1019 BMSBN 35/0247/0160/0893
BLAKELY
0160/0952 JESSUP B
2 0 35041 0 01 0381+37
LACKA RIVER
0160/0893 BMSBG 35/0247/0160/0893
KINBACK ST
0160/0488 (BORO)
036959 FT
NC BRIDGE ST
0160/0000 LENGTH(AH 1140 BK 1996)
NC CONSTITUTION AV
CONSTITUTION AV
0150/1738 (SR1016 SEG 0040/1251)
BORO AL
0150/1547 (BORO)
0150/1404 (AAR 249621M) #TRKS 01
DELAWARE ST
0150/1316 (BORO)
THIRD AV
0150/0714 (BORO)
SECOND AV
0150/0361 (BORO)
034963 FT 2 0 35041 0 01 0352+24
FIRST AV
(BORO)
0150/0000 LENGTH(AH 1996 BK 2812)
ERIE ST
0140/2318 (SR1018 SEG 0020/0000)

EXTRACT DATE: 12/21/2024 ROADWAY MANAGEMENT SYSTEM PAGE NUMBER: 76
PRINT DATE: 12/23/2024 SLD COUNTY/SR - ANNUAL PRINT COUNTY: LACKAWANNA

DIR: B TOTAL LEN: 21.003 MI. DIST: 04-2 SR: 247
LEFT MUN: JESSUP B RIGHT MUN: JESSUP B

(SR1018 SEG 0010/3703) 0140/2275
FRONT ST
(BORO) 0140/1900

GRASSY ISLAND AV
(BORO)
CHURCH ST
(BORO)

0140/0254
032151 FT

SUNSET DR
(BORO)

0130/1025

030140 FT

VETERANS MEMORIAL DR
(BORO)

0120/1665

NC CHURCH ST
NC FRONT ST
FRONT ST
0140/1742 (BORO)
CLARKSON AV
0140/1234 (BORO)
CENTER ST
0140/0981 (BORO)
POWELL AV
0140/0737 (BORO)

NC CHURCH ST
032151 FT 2 0 35041 0 01 0323+90
WARD ST
(BORO)
5 0140/0000 LENGTH(AH 2812 BK 2011)
COURT ST
0130/1763 (BORO)
MYLERT ST
0130/1451 (BORO)
0130/1408 (AAR 264127T) #TRKS 01
HILL ST
(SR1014 SEG 0030/0872)
NC GRASSY ISLAND AV

0130/0740 MFC BEGIN = D
030140 FT 2 0 35041 0 00 0303+79
PARK & RIDE A RD
(SR9401 SEG 0010/0490)
5 0130/0000 LENGTH(AH 2011 BK 2447)
PARK & RIDE A RD
0120/2138 (SR9401 SEG 0010/0000)
RAMP RD
(SR8030 SEG 0510/0000)
RAMP RD
(SR8030 SEG 0500/2041)

0120/1665
0120/0899 OP ID SR 0006 WB 35/0006/0355/0922
SR 0006 EB
0120/0799 OP ID SR 0006 WB 35/0006/0354/0843
RAMP RD
(SR8030 SEG 0010/2176)

EXTRACT DATE: 12/21/2024 ROADWAY MANAGEMENT SYSTEM PAGE NUMBER: 75
PRINT DATE: 12/23/2024 SLD COUNTY/SR - ANNUAL PRINT COUNTY: LACKAWANNA

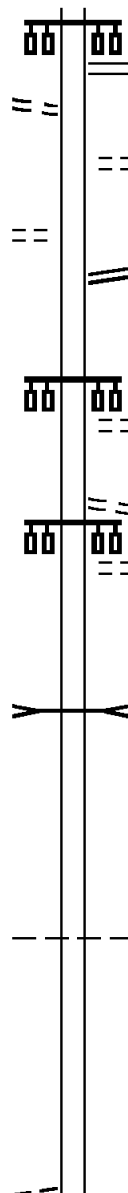
DIR: B TOTAL LEN: 21.003 MI. DIST: 04-2 SR: 247
LEFT MUN: JESSUP B RIGHT MUN: JESSUP B

FROM 8030/0010 SH
(CONN)

0120/0368

2 0 35041 0 00 0263+17 027693 FT
CEMETERY ENT RD
(PRDR)

0120/0000



0120/0460

RAMP RD
(SR8030 SEG 0750/0000)

0120/0255
027693 FT

SUNNYSIDE RD
(BORO)

5 0120/0000 LENGTH(AH 2447 BK 3231)
TRUCK ESCAPE RAMP
0110/3098 (SR9301 SEG 0010/0000)

0110/1645

ALBERIGI DR
(BORO)

0110/0773

LC FROM VALLEY VIEW DR
(CONN)
VALLEY VIEW DR
(BORO)

0110/0714

024462 FT

024462 FT

2 0 35041 0 00 0229+64
STERRY CREEK
STRUCTURE LENGTH 8 FT
BMSID 35/0247/0110/0000
5 0110/0000 LENGTH(AH 3231 BK 2142)

022320 FT

5 022320 FT 2 0 35041 0 00 0208+22
0100/0000 LENGTH(AH 2142 BK 3150)
JESSUP
0090/3052 OLYPHANT B

FOR SR 0247 AND 2008
(CONN)

0090/0321

EXTRACT DATE: 12/21/2024 ROADWAY MANAGEMENT SYSTEM PAGE NUMBER: 74
PRINT DATE: 12/23/2024 SLD COUNTY/SR - ANNUAL PRINT COUNTY: LACKAWANNA

DIR: B TOTAL LEN: 21.003 MI. DIST: 04-2 SR: 247
LEFT MUN: OLYPHANT B RIGHT MUN: OLYPHANT B

2 0 35041 0 00 0176+72 019170 FT
MARSHWOOD RD
(SR2008 SEG 0110/2407) 0090/0000

PRIVATE RD
(PRDR)

015951 FT

0070/2038

013452 FT

011053 FT

008531 FT

019170 FT

5 0090/0000 LENGTH(AH 3150 BK 3219)

0080/1868 OLYPHANT
JESSUP B

0080/0468 JESSUP
JEFFERSON T
015951 FT 2 0 35041 0 00 0144+66
5 0080/0000 LENGTH(AH 3219 BK 2499)

013452 FT 2 0 35041 0 00 0119+67
MFC BEGIN = C
5 0070/0000 LENGTH(AH 2499 BK 2399)

011053 FT 2 0 35041 0 00 0095+00
5 0060/0000 LENGTH(AH 2399 BK 2522)
SHORE POINTE DR
0050/2120 (PRDR)

0050/1056 TROLLEY LN
(TWP)

008531 FT 2 0 35041 0 00 0070+55
OLD LAKE RD
(PRDR)
5 0050/0000 LENGTH(AH 2522 BK 2572)

EXTRACT DATE: 12/21/2024 ROADWAY MANAGEMENT SYSTEM PAGE NUMBER: 73
PRINT DATE: 12/23/2024 SLD COUNTY/SR - ANNUAL PRINT COUNTY: LACKAWANNA

DIR: B TOTAL LEN: 21.003 MI. DIST: 04-2 SR: 247
LEFT MUN: JEFFERSON T RIGHT MUN: JEFFERSON T

		==	0040/0965	LAUREL RIDGE DR (BORO)
005959 FT			005959 FT	2 0 35041 0 00 0045+00
			0040/0000	LENGTH(AH 2572 BK 2667)
		==	0030/1547	JEFFERSON BL (T445)
003292 FT			003292 FT	2 0 35041 0 00 0018+19
				BR WALNPCK C
				STRUCTURE LENGTH 18 FT
			0030/0000	BMSID 35/0247/0030/0000
				LENGTH(AH 2667 BK 1810)
001482 FT			001482 FT	2 0 35041 0 00 0000+00
				MOUNT COBB RD
				(SR0348 SEG 0070/0000)
			0020/0000	LENGTH(AH 1810 BK 1482)
				(APRA) PARK AND RIDE FA
				PARK AND RIDE FACILITY
				(SR9405 SEG 0010/0000)
				PENNDOT STOCKPILE #10
			0010/1089	(GOVT)
				RAMP C RD
			0010/0751	(SR8014 SEG 0500/1159)
			0010/0509	BMSSEN 35/0247/0010/0295
				2 0 35041 5 00 0013+94
				SR 0084 EB
			0010/0295	BMSBG 35/0247/0010/0295
				RAMP A RD
				(SR8014 SEG 0010/1194)
				RAMP B RD
			0010/0061	(SR8014 SEG 0750/0000)
000000 FT			000000 FT	2 0 35041 5 00 0000+00
				NC SR 0247 SH
				INTER-BK LINE RD
				(T402)
				MFC BEGIN = D
			0010/0000	LENGTH(AH 1482 BK 0000)

EXTRACT DATE: 12/21/2024 ROADWAY MANAGEMENT SYSTEM PAGE NUMBER: 72
PRINT DATE: 12/23/2024 SLD COUNTY/SR - ANNUAL PRINT COUNTY: LACKAWANNA

DIR: B TOTAL LEN: 5.784 MI. DIST: 04-2 SR: 171
LEFT MUN: VANDLING B RIGHT MUN: VANDLING B

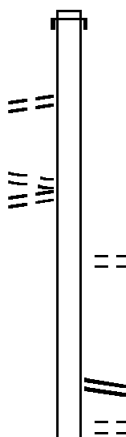
KELLEY ST
(BORO)
KELLEY ST
(BORO)
HILLSIDE ST
(BORO)

030537 FT

0100/1171

0100/0826

028621 FT



030537 FT AH-SUSQUEHANNA (57)
INTER-AHD MAIN ST
0100/1916 (SR0171 SEG 0010/0000)

0100/0201 NELSON BL
028621 FT (BORO)
NC RE 2 0 35047 0 01 0288+55
SERVOIR RD
CLINTON ST
(SR1003 SEG 0090/1371)
5 0100/0000 LENGTH(AH 1916 BK 2535)
ELM ST
(BORO)
0090/2231

EXTRACT DATE: 12/21/2024 ROADWAY MANAGEMENT SYSTEM PAGE NUMBER: 71
PRINT DATE: 12/23/2024 SLD COUNTY/SR - ANNUAL PRINT COUNTY: LACKAWANNA

DIR: B TOTAL LEN: 5.784 MI. DIST: 04-2 SR: 171
LEFT MUN: VANDLING B RIGHT MUN: VANDLING B

		==	==	0090/1850	VINE ST (BORO)	
		==	==	0090/1203	PINE ST (BORO)	
		==	==	0090/0603	OAK ST (BORO)	
	026086 FT			026086 FT	2 0 35047 0 01 0263+57	
		==	==	0090/0000	ASH ST (BORO)	
					LENGTH(AH 2535 BK 3220)	
HILLSIDE ST (BORO)	0080/2616	==	==			
ASH BL (BORO)	0080/2324	==	==			
SECOND ST (BORO)	0080/2039	==	==			
		-	-	0080/0751	VANDLING FELL T	
		==	==	0080/0583	BUTLER DR (BORO)	
2 0 35047 0 00 0229+66 022866 FT				022866 FT		
VALLEY VIEW TE (SR1001 SEG 0010/0000)	0080/0000	==	==	0080/0000	LENGTH(AH 3220 BK 2636)	
2 0 35047 0 00 0203+20 020230 FT				020230 FT		
BUFFALO RD (T630)	0070/0000	==	==	0070/0000	LENGTH(AH 2636 BK 3252)	

SIMPSON STONE QUARRY RD

EXTRACT DATE: 12/21/2024 ROADWAY MANAGEMENT SYSTEM PAGE NUMBER: 70
PRINT DATE: 12/23/2024 SLD COUNTY/SR - ANNUAL PRINT COUNTY: LACKAWANNA

DIR: B TOTAL LEN: 5.784 MI. DIST: 04-2 SR: 171
LEFT MUN: FELL T RIGHT MUN: FELL T

016978 FT

0060/0149 (PRDR)
0060/0018 BMSSEN 35/0171/0060/0000
016978 FT 2 0 35047 0 00 0170+73
ELK CREEK
BMSBG 35/0171/0060/0000
0060/0000 LENGTH(AH 3252 BK 3413)

013565 FT

013565 FT 2 0 35047 0 00 0135+02
0050/0000 LENGTH(AH 3413 BK 3460)

FOR SR 0171 AND 1011
(CONN)

0040/0932

2 0 35047 0 00 0109+12
CRYSTAL LAKE RD
(SR1011 SEG 0010/0000)

0040/0791

010105 FT

0040/0838 BMSSEN 35/0171/0040/0791

0040/0791 ELK CREEK
BMSBG 35/0171/0040/0791
GEARY ST
0040/0776 (T616)

010105 FT 2 0 35047 0 00 0101+00

OWEGO ST
(T614)
0040/0000 LENGTH(AH 3460 BK 3009)

MIDLAND ST
(T604)

0030/1360

0030/1632 FROBLE ST
(T610)
JEFFERSON ST
0030/1360 (SR1003 SEG 0030/0000)
0030/1129 BMSSEN 35/0171/0030/0664
2 0 35047 0 00 0077+88
LACKA RIVER
0030/0664 BMSBG 35/0171/0030/0664
RESERVOIR RD

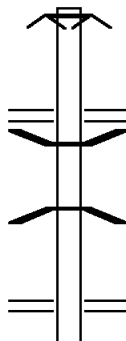
EXTRACT DATE: 12/21/2024 ROADWAY MANAGEMENT SYSTEM PAGE NUMBER: 69
PRINT DATE: 12/23/2024 SLD COUNTY/SR - ANNUAL PRINT COUNTY: LACKAWANNA

DIR: B TOTAL LEN: 5.784 MI. DIST: 04-2 SR: 171
LEFT MUN: FELL T RIGHT MUN: FELL T

	007096 FT	==	0030/0549 (SR1003 SEG 0020/2280)
		==	007096 FT 2 0 35047 0 00 0070+73
			MORSS AV
			(TWP)
		==	5 0030/0000 LENGTH(AH 3009 BK 3515)
		==	0020/2603 RAILROAD ST
		==	(T582)
		==	0020/1806 CRAWFORD AV
		==	(T527)
		==	0020/0716 FELL
		==	CARBONDALE C
	003581 FT	==	003581 FT 2 0 35047 0 00 0036+05
			NC MA IN ST
		==	5 0020/0000 LENGTH(AH 3515 BK 3581)
		==	LATHROP ST
		==	0010/3225 (CITY)
		==	REYNOLDS AV
		==	(CITY)
		==	0010/2824 CLARK AV
		==	(CITY)
		==	0010/2598 (CITY)
CEDAR AV (CITY)	0010/2211	==	
		==	0010/1942 DRUMMOND AV
		==	(CITY)
CHESTNUT ST (CITY)	0010/1800	==	
		==	0010/1392 CHERRY AV
		==	(CITY)
		==	OAK AV
		==	(CITY)
		==	0010/1057 MAPLE AV
		==	(CITY)
		==	0010/0641 COPELAND AV
		==	(CITY)
		==	0010/0279
ROBINSON AV (CITY)	0010/0227	==	
		==	0010/0095 SAGE CT
		==	(CITY)
	000000 FT	==	000000 FT 2 0 35047 0 00 0000+00
			NC BE LMONT ST
			CANAAN ST
			(SR6006 SEG 0510/0000)
			MFC BEGIN = C
		==	5 0010/0000 LENGTH(AH 3581 BK 0000)

EXTRACT DATE: 12/21/2024 ROADWAY MANAGEMENT SYSTEM PAGE NUMBER: 68
 PRINT DATE: 12/23/2024 SLD COUNTY/SR - ANNUAL PRINT COUNTY: LACKAWANNA
 DIR: B TOTAL LEN: 14.569 MI. DIST: 04-2 SR: 107
 LEFT MUN: JERMYN B RIGHT MUN: JERMYN B

076925 FT



076925 FT ROAD CLOSED
 0290/2079 ROAD CLOSED AHEAD
 RAMP H RD
 (SR8034 SEG 0750/0000)
 RAMP E RD
 (SR8034 SEG 0010/1624)
 0290/2007 BMS EN 35/0107/0290/1650
 0290/1884 0 0 00000 0 00 0000+00
 SR 0006 EB
 0290/1650 BMS BG 35/0107/0290/1650
 RAMP G RD
 (SR8034 SEG 0500/1473)
 RAMP F RD
 (SR8034 SEG 0250/0000)
 0290/1457

EXTRACT DATE: 12/21/2024 ROADWAY MANAGEMENT SYSTEM PAGE NUMBER: 67
PRINT DATE: 12/23/2024 SLD COUNTY/SR - ANNUAL PRINT COUNTY: LACKAWANNA

DIR: B TOTAL LEN: 14.569 MI. DIST: 04-2 SR: 107
LEFT MUN: JERMYN B RIGHT MUN: JERMYN B

074846 FT

074846 FT 0 0 00000 0 00 0000+00
0290/0000 LENGTH(AH 2079 BK 2346)

072500 FT

0280/1331 CHESTNUT ST
0280/0873 (BORO)
BMS EN 35/0107/0280/0440
0 0 00000 0 00 0000+00
LACKA RIVER
0280/0440 BMSBG 35/0107/0280/0440
SIGN: CANTILEVER
0280/0175 BMSID 35/0107/0280/0175
072500 FT 0 0 00000 0 00 0000+00
WASHINGTON AV
(SR1023 SEG 0100/0809)

0280/0000 LENGTH(AH 2346 BK 2031)
JOHNSON CT
0270/1837 (BORO)
MADISON AV
0270/1631 (BORO)
SHIELDS CT
0270/1426 (BORO)
JEFFERSON AV
0270/1216 (BORO)
MELLOW CT
0270/1018 (BORO)
LINCOLN AV
0270/0813 (BORO)

FIFTH ST
(BORO)
TO 8020/0760 SH
(CONN)
FROM 8020/0750 SH
(CONN)

0270/0411
0270/0200
0270/0190

RAMP B RD
(SR8020 SEG 0760/0000) 0270/0050
RAMP A RD
(SR8020 SEG 0750/0678) 0270/0027
070469 FT

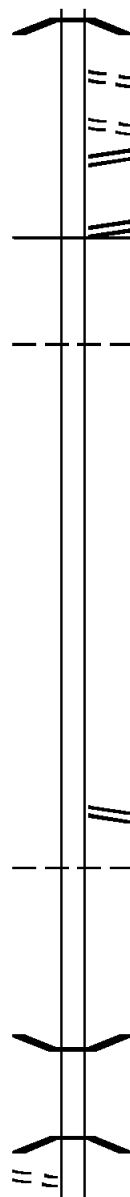
0270/0141 JERMYN
MAYFIELD B

070469 FT 1 0 00648 0 00 0709+40
SR 6006
OP ID 35/6006/0420/0501
0270/0000 LENGTH(AH 2031 BK 2836)
0260/2635 BMS EN 35/0107/0260/2598
1 0 00648 0 00 0706+93
RUSHBROOK CK

EXTRACT DATE: 12/21/2024 ROADWAY MANAGEMENT SYSTEM PAGE NUMBER: 66
PRINT DATE: 12/23/2024 SLD COUNTY/SR - ANNUAL PRINT COUNTY: LACKAWANNA

DIR: B TOTAL LEN: 14.569 MI.
LEFT MUN: MAYFIELD B

DIST: 04-2 SR: 107
RIGHT MUN: MAYFIELD B



0260/2598 BMSBG 35/0107/0260/2598
FROM 8020/0260 SH
0260/2593 (CONN)
TO 8020/0250 SH
0260/2578 (CONN)
RAMP D RD
0260/2511 (SR8020 SEG 0260/0424)
RAMP C RD
0260/2481 (SR8020 SEG 0250/0000)
MFC BEGIN = C

0260/1098 MAYFIELD
CARBONDALE T

067633 FT

067633 FT 1 0 00648 0 00 0680+75
5 0260/0000 LENGTH(AH 2836 BK 3525)

064108 FT

064108 FT 1 0 00648 0 00 0645+55
NC RU SHBROOK ST
GIBSON BURN HUB COR PK
(SR1006 SEG 0080/3219)
5 0250/0000 LENGTH(AH 3525 BK 3029)

0240/2319 CARBONDALE
SCOTT T

061079 FT

0240/0030 BMSBG 35/0107/0240/0000
061079 FT 1 0 00648 0 00 0615+04
RUSHBROOK CK
BMSBG 35/0107/0240/0000
5 0240/0000 LENGTH(AH 3029 BK 2237)

JERMYN FARM RD
(T514)

0230/2185

DIR: B TOTAL LEN: 14.569 MI. DIST: 04-2 SR: 107
LEFT MUN: SCOTT T RIGHT MUN: SCOTT T

				OUT HEART CR STRUCTURE LENGTH 10 FT
			<----->	0230/1791 BMSID 35/0107/0230/1791
	058842 FT			058842 FT 1 0 00648 0 00 0592+53
				S 0230/0000 LENGTH(AH 2237 BK 3714)
CHAPMAN LAKE RD (SR1017 SEG 0070/0000)	0220/1507		= =	0220/1507 CHAPMAN LAKE RD 0220/1235 (SR1017 SEG 0070/0000) BMS EN 35/0107/0220/1213
			<----->	1 0 00648 0 00 0567+71 RUSH BROOK 0220/1213 BMS BG 35/0107/0220/1213
	055128 FT			055128 FT 1 0 00648 0 00 0555+43
FRISBEE RD (T459)	0220/0000		= =	YANKOVICH RD (T459) S 0220/0000 LENGTH(AH 3714 BK 2237)
			<----->	RUSHBROOK CK STRUCTURE LENGTH 8 FT 0210/1922 BMS ID 35/0107/0210/1922
	052891 FT			052891 FT 1 0 00648 0 00 0533+02
				S 0210/0000 LENGTH(AH 2237 BK 2732)
	050159 FT			050159 FT 1 0 00648 0 00 0505+80
LAKELAND DR				LAKELAND DR (SR0247 SEG 0330/0000)

EXTRACT DATE: 12/21/2024 ROADWAY MANAGEMENT SYSTEM PAGE NUMBER: 64
PRINT DATE: 12/23/2024 SLD COUNTY/SR - ANNUAL PRINT COUNTY: LACKAWANNA

DIR: B TOTAL LEN: 14.569 MI.
LEFT MUN: SCOTT T

DIST: 04-2 SR: 107
RIGHT MUN: SCOTT T

(SR0247 SEG 0330/0000) 0200/0000

5 0200/0000 LENGTH(AH 2732 BK 3275)
CURE RD
0190/3161 (T508)

046884 FT

046884 FT 1 0 00648 0 00 0470+18

CURE RD
(T508)
DRAINAGE
STRUCTURE LENGTH 6 FT
BMSID 35/0107/0190/0000
5 0190/0000 LENGTH(AH 3275 BK 2138)
BR ELM CREEK
STRUCTURE LENGTH 8 FT
0180/1919 BMSID 35/0107/0180/1919

044746 FT

044746 FT 1 0 00648 0 00 0450+00
5 0180/0000 LENGTH(AH 2138 BK 2955)

0170/1972 SCOTT
GREENFIELD T

0170/1135 BMSID 35/0107/0170/1115
1 0 00648 0 00 0431+47
ELM CREEK
0170/1115 BMSBG 35/0107/0170/1115
GREENFIELD
0170/0989 SCOTT T

1 0 00648 0 00 0420+27 041791 FT
BELL MOUNTAIN RD
(SR1013 SEG 0050/0000) 0170/0000

041791 FT TOMPKINSVILLE RD
(SR1013 SEG 0050/0000)
5 0170/0000 LENGTH(AH 2955 BK 1624)

EDWARDS RD
(T467)
1 0 00648 0 00 0404+16 040167 FT

040167 FT MATECHAK RD

EXTRACT DATE: 12/21/2024 ROADWAY MANAGEMENT SYSTEM PAGE NUMBER: 63
PRINT DATE: 12/23/2024 SLD COUNTY/SR - ANNUAL PRINT COUNTY: LACKAWANNA

DIR: B TOTAL LEN: 14.569 MI. DIST: 04-2 SR: 107
LEFT MUN: SCOTT T RIGHT MUN: SCOTT T

OPEIL RD (T506)	0160/0000	==	==	5 0160/0000	(T506) LENGTH(AH 1624 BK 3455)
	036712 FT			036712 FT	1 0 00648 0 00 0368+56 STILL MEADOW RD (TWP)
			==	5 0150/0000	LENGTH(AH 3455 BK 2458)
STILLMEADOW RD (T461)	0140/0871	==			
1 0 00648 0 00 0343+85 034254 FT				034254 FT	HOHENSEE RD (T510)
HOHENSEE RD (T510)	0140/0000	==	==	5 0140/0000	LENGTH(AH 2458 BK 2696)
				0130/0387	BMS EN 35/0107/0130/0322 1 0 00648 0 00 0319+67 S BR TUNK CK
				0130/0322	BMSBG 35/0107/0130/0322 SCOTT
				0130/0220	BENTON T RAMP C RD (SR8023 SEG 0750/0000)
					RAMP B RD (SR8023 SEG 0010/0596)
	031558 FT		==	0130/0217	1 0 00648 0 00 0316+45 SR 0081 NB
					OP ID 35/0081/2014/1985
					NC HEARTLAKE RD
				5 0130/0000	LENGTH(AH 2696 BK 2640) SR 0081 SB
				0120/2538	OP ID 35/0081/2015/1933 RAMP D RD

RAMP A RD

DIR: B		TOTAL LEN:	DIST: 04-2	SR: 107
LEFT MUN:	BENTON T		RIGHT MUN:	BENTON T
SR8023 SEG 0500/1040)	0120/2318		0120/2318 (SR8023 SEG 0250/0000)	
R 1015 SH				
SR1015 SEG 0020/0000)	0120/1138			
	028918 FT		028918 FT 1 0 00648 0 00 0289+43 WHITES RD	
			(SR1015 SEG 0010/2185)	
			S 0120/0000 LENGTH(AH 2640 BK 1582)	
			BR TNKHNK CK	
			STRUCTURE LENGTH 10 FT	
			0110/1117 BMSID 35/0107/0110/1117	
	027336 FT		027336 FT 1 0 00648 0 00 0273+50	
			GRITMAN RD	
			(T501)	
WESCOTT RD			S 0110/0000 LENGTH(AH 1582 BK 2668)	
(T502)	0100/2406			
OR SR 0107W TO 0107W	0100/0063		FROM 4003/0070 SH	
(CONN)			(CONN)	
WESCOTT RD	0100/0035			
(T502)	024668 FT		024668 FT 1 0 00648 0 00 0246+48	
			JORDAN HOLLOW RD	
			(SR4003 SEG 0070/3532)	
			S 0100/0000 LENGTH(AH 2668 BK 2114)	
OR SR 0107W TO 0107W	0090/1973			
(CONN)			BR TUNK CRK	
			STRUCTURE LENGTH 8 FT	
			0090/1709 BMSID 35/0107/0090/1709	
			HACK RD	
	022554 FT		(T544)	
			0090/0430 1 0 00648 0 00 0225+75	
			S 0090/0000 LENGTH(AH 2114 BK 3686)	

EXTRACT DATE: 12/21/2024 ROADWAY MANAGEMENT SYSTEM PAGE NUMBER: 61
PRINT DATE: 12/23/2024 SLD COUNTY/SR - ANNUAL PRINT COUNTY: LACKAWANNA

DIR: B TOTAL LEN: 14.569 MI. DIST: 04-2 SR: 107
LEFT MUN: BENTON T RIGHT MUN: BENTON T

MARSHBROOK RD (SR4001 SEG 0010/0000)	018868 FT 0080/0000	==	018868 FT	1 0 00648 0 00 0188+68 CHASE RD (TWP) LENGTH(AH 3686 BK 3620)
	015248 FT	==	015248 FT	1 0 00648 0 00 0152+47 BASETT LAKE RD (T542) LENGTH(AH 3620 BK 2463)
	012785 FT	==	012785 FT	1 0 00648 0 00 0127+86 SR 0407 SH (SR0407 SEG 0170/1001) LENGTH(AH 2463 BK 1101)
1 0 00648 0 00 0117+00 011684 FT FARNHAM RD (SR4002 SEG 0030/3442) 0050/0000		==	011684 FT 0050/0000 LENGTH(AH 1101 BK 2681)	

EXTRACT DATE: 12/21/2024 ROADWAY MANAGEMENT SYSTEM PAGE NUMBER: 60
PRINT DATE: 12/23/2024 SLD COUNTY/SR - ANNUAL PRINT COUNTY: LACKAWANNA

DIR: B TOTAL LEN: 14.569 MI. DIST: 04-2 SR: 107
LEFT MUN: BENTON T RIGHT MUN: BENTON T

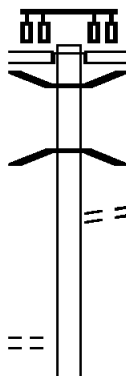
	009003 FT		009003 FT 1 0 00648 0 00 0090+07 S 0040/0000 LENGTH(AH 2681 BK 2613)
		=	
HOLLY RD (T550)	0030/0035 006390 FT	=	0030/0962 HOLLY RD (TWP)
		=	
EARL CLARK RD (T550)	0020/2437	=	006390 FT 1 0 00648 0 00 0064+06 SEAMANS RD S 0030/0000 (SR4005 SEG 0070/0380) LENGTH(AH 2613 BK 2628)
		=	
SPANGENBURG RD (T548)	0020/0810	=	
1 0 00648 0 00 0037+60 003762 FT UNKNOWN RD (T548)	0020/0000	=	003762 FT S 0020/0000 LENGTH(AH 2628 BK 3762)
		=	
	000000 FT		000000 FT 1 0 00648 0 00 0000+00 NC BENTON RD INTER-BK SR 0107 SH (SR0107 SEG 0050/3469) MFC BEGIN = D BK-WYOMING (65) S 0010/0000 LENGTH(AH 3762 BK 0000)

EXTRACT DATE: 12/21/2024 ROADWAY MANAGEMENT SYSTEM PAGE NUMBER: 59
PRINT DATE: 12/23/2024 SLD COUNTY/SR - ANNUAL PRINT COUNTY: LACKAWANNA

DIR: B TOTAL LEN: 7.725 MI. DIST: 04-2 SR: 106
LEFT MUN: CARBONDALE C RIGHT MUN: CARBONDALE C

040790 FT

040790 FT
INTER-AHD SALEM AV
(SR1019 SEG 0110/1897)
MAIN ST
(SR6006 SEG 0490/1478)
0172/2739
0172/2385 BMS EN 35/0106/0172/2329
1 0 00174 0 00 0027+48
LACKAWANNA RIVER
0172/2329 BMSBG 35/0106/0172/2329
NC SA LEM AV
RIVER ST
0172/2139 (CITY)



ELECTRIC ALLEY
(CITY)
ENTERPRISE DR

0172/0907

[illegible]

EXTRACT DATE: 12/21/2024 ROADWAY MANAGEMENT SYSTEM PAGE NUMBER: 57
PRINT DATE: 12/23/2024 SLD COUNTY/SR - ANNUAL PRINT COUNTY: LACKAWANNA

DIR: B TOTAL LEN: 7.725 MI. DIST: 04-2 SR: 106
LEFT MUN: FELL T RIGHT MUN: FELL T

		0142/1213	BMSBG	35/0106/0142/1213
030328	FT	0142/0060	BMSBN	35/0106/0142/0000
		030328	FT	1 0 00174 0 00 0104+27
				FALL BROOK
		0142/0000	BMSBG	35/0106/0142/0000
				LENGTH(AH 2561 BK 2370)
1 0 00174 0 00 0128+50	027958	FT		
CRYSTAL LAKE RD				
(SR1009 SEG 0010/0000)	0132/0000			
		027958	FT	
		0132/0000		LENGTH(AH 2370 BK 2185)
025773	FT	025773	FT	1 0 00174 0 00 0150+30
		0122/0000		LENGTH(AH 2185 BK 2953)
SHUST RD				
(PRDR)	0112/1332			
		0112/0864		UNKNOWN RD
				(PRDR)
		0112/0483		MAGNOLIA LN
				(PRDR)
022820	FT	0112/0024	BMSBN	35/0106/0112/0000
		022820	FT	1 0 00174 0 00 0179+59
				BR FALL BRK
		0112/0000	BMSBG	35/0106/0112/0000
				LENGTH(AH 2953 BK 2246)
				SANDY BANKS RD
		0102/1824		(SR1017 SEG 0130/2102)
020574	FT	020574	FT	1 0 00174 0 00 0201+40
				UNKNOWN RD
				(T515)

EXTRACT DATE: 12/21/2024 ROADWAY MANAGEMENT SYSTEM PAGE NUMBER: 56
PRINT DATE: 12/23/2024 SLD COUNTY/SR - ANNUAL PRINT COUNTY: LACKAWANNA

DIR: B TOTAL LEN: 7.725 MI. DIST: 04-2 SR: 106
LEFT MUN: FELL T RIGHT MUN: FELL T

MCDONNELL LN
(TWP)

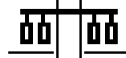
0092/0948

1 0 00174 0 00 0231+81 017638 FT
SHUST RD
(T570)

0092/0000

HANEY AV
(TWP)

0082/0853
015431 FT



013480 FT

010783 FT

0102/0000 LENGTH(AH 2246 BK 2936)
FELL
0092/2164 GREENFIELD T

017638 FT
0092/0000 LENGTH(AH 2936 BK 2207)

015431 FT 1 0 00174 0 00 0253+82
WILDCAT RD
(SR0247 SEG 0380/0000)
0082/0000 LENGTH(AH 2207 BK 1951)

013480 FT 1 0 00174 0 00 0273+60
POOR FARM RD
(T568)
0072/0000 LENGTH(AH 1951 BK 2697)

BR TUNKNK CR
STRUCTURE LENGTH 10 FT
BMSID 35/0106/0062/0879
010783 FT 1 0 00174 0 00 0299+65
0062/0000 LENGTH(AH 2697 BK 2269)

EXTRACT DATE: 12/21/2024 ROADWAY MANAGEMENT SYSTEM PAGE NUMBER: 55
PRINT DATE: 12/23/2024 SLD COUNTY/SR - ANNUAL PRINT COUNTY: LACKAWANNA

DIR: B TOTAL LEN: 7.725 MI. DIST: 04-2 SR: 106
LEFT MUN: GREENFIELD T RIGHT MUN: GREENFIELD T

	008514 FT			008514 FT	1 0 00174 0 00 0322+40
				5 0052/0000	LENGTH(AH 2269 BK 2391)
				0042/1449	MAILE RD
					(TWP)
				0042/1386	LC TO MAILE RD
					(CONN)
FLOSSIE RD (TWP)	0042/1207				
				0042/0038	BMS EN 35/0106/0042/0000
	006123 FT			006123 FT	1 0 00174 0 00 0346+21
					BR TUNKHANNOCK CRK
				5 0042/0000	BMSBG 35/0106/0042/0000
					LENGTH(AH 2391 BK 1996)
PARK RD (T576)	0032/0516				
				0032/0409	LEE RD
					(TWP)
				0032/0061	BMS EN 35/0106/0032/0000
	004127 FT			004127 FT	1 0 00174 0 00 0366+11
					DUNDAFF CRK
				5 0032/0000	BMSBG 35/0106/0032/0000
					LENGTH(AH 1996 BK 2770)
	001357 FT			001357 FT	1 0 00174 0 00 0394+77
				5 0022/0000	LENGTH(AH 2770 BK 1357)
	000000 FT			000000 FT	1 0 00174 0 00 0408+12
					NC FALLBROOK RD
				INTER-BK	SR 0106 SH
					(SR0106 SEG 0252/3474)
					MFC BEGIN = C
					BK-SUSQUEHANNA (57)
				5 0012/0000	LENGTH(AH 1357 BK 0000)

EXTRACT DATE: 12/21/2024 ROADWAY MANAGEMENT SYSTEM PAGE NUMBER: 54
PRINT DATE: 12/23/2024 SLD COUNTY/SR - ANNUAL PRINT COUNTY: LACKAWANNA
DIR: E TOTAL LEN: 13.203 MI. DIST: 04-2 SR: 84
LEFT MUN: MADISON T RIGHT MUN: MADISON T

AH-WAYNE (63) 066671 FT
SR 0084 SH INTER-AHD
(SR0084 SEG 0127/0000) 0121/2760

SR 0690
OP ID 35/0690/0210/2101 0121/1990

POTTER CREEK
STRUCTURE LENGTH 13 FT
BMSID 35/0084/0120/0973 0121/0980

1 0 01012 0 00 0442+32 063911 FT
MILEPOST 012.00
LENGTH(AH 2760 BK 2632) 0121/0000

1 0 01012 0 00 0415+47 061279 FT
LENGTH(AH 2632 BK 2633) 0115/0000

MADISON
JEFFERSON T 0111/0318
1 0 01012 0 00 0389+14 058646 FT
MILEPOST 011.00
LENGTH(AH 2633 BK 2720) 0111/0000

069714 FT
INTER-AHD SR 0084 SH
0120/2928 (SR0084 SEG 0126/0000)

SR 0690
0120/2051 OP ID 35/0690/0210/2101

POTTER CREEK
STRUCTURE LENGTH 13 FT
0120/0973 BMSID 35/0084/0120/0973
















066786 FT 1 0 01012 0 00 0441+94
MILEPOST 012.00
0120/0000 LENGTH(AH 2928 BK 2640)

064146 FT 1 0 01012 0 00 0415+23
0114/0000 LENGTH(AH 2640 BK 2664)

0110/0318 MADISON
061482 FT JEFFERSON T
1 0 01012 0 00 0389+14
MILEPOST 011.00
0110/0000 LENGTH(AH 2664 BK 2628)

EXTRACT DATE: 12/21/2024 ROADWAY MANAGEMENT SYSTEM PAGE NUMBER: 53
PRINT DATE: 12/23/2024 SLD COUNTY/SR - ANNUAL PRINT COUNTY: LACKAWANNA

DIR: E TOTAL LEN: 13.203 MI. DIST: 04-2 SR: 84
LEFT MUN: JEFFERSON T RIGHT MUN: JEFFERSON T

BMS EN 35/0084/0105/0787 0105/0896		0104/0893	BMS EN 35/0084/0104/0780
1 0 01012 0 00 0371+55			1 0 01012 0 00 0367+91
SR 2005			SR 2005
BMS BG 35/0084/0105/0787 0105/0787		0104/0780	BMS BG 35/0084/0104/0780
1 0 01012 0 00 0362+69 055926 FT		058854 FT	1 0 01012 0 00 0362+20
LENGTH(AH 2720 BK 2667) 0105/0000			LENGTH(AH 2628 BK 2639)
CROSSOVER RD			CROSSOVER RD
(CONN) 0101/2650		0100/2628	(CONN)
DMS SIGN STRUCTURE			
BMS ID 35/0084/0101/2181 0101/2181			
1 0 01012 0 00 0336+95 053259 FT		056215 FT	1 0 01012 0 00 0333+73
MILEPOST 010.00			MILEPOST 010.00
LENGTH(AH 2667 BK 2606) 0101/0000			LENGTH(AH 2639 BK 2639)
SR 0590			SR 0590
OP ID 35/0590/0090/0000 0095/2096		0094/2028	OP ID 35/0590/0090/0000
DRAINAGE			DRAINAGE
STRUCTURE LENGTH 21 FT			STRUCTURE LENGTH 21 FT
BMS ID 35/0084/0094/0899 0095/0984		0094/0899	BMS ID 35/0084/0094/0899
1 0 01012 0 00 0310+89 050653 FT		053576 FT	1 0 01012 0 00 0307+34
LENGTH(AH 2606 BK 2694) 0095/0000			LENGTH(AH 2639 BK 2541)
CROSSOVER RD			CROSSOVER RD
(CONN) 0091/0342		0090/0222	(CONN)
1 0 01012 0 00 0284+17 047959 FT		051035 FT	1 0 01012 0 00 0281+00
MILEPOST 009.00			MILEPOST 009.00
LENGTH(AH 2694 BK 2540) 0091/0000			LENGTH(AH 2541 BK 2622)

EXTRACT DATE: 12/21/2024 ROADWAY MANAGEMENT SYSTEM PAGE NUMBER: 52
PRINT DATE: 12/23/2024 SLD COUNTY/SR - ANNUAL PRINT COUNTY: LACKAWANNA

DIR: E TOTAL LEN: 13.203 MI. DIST: 04-2 SR: 84
LEFT MUN: JEFFERSON T RIGHT MUN: JEFFERSON T

RAMP C RD
(SR8014 SEG 0500/0000) 0085/0561
1 0 01012 0 00 0258+77 045419 FT
LENGTH(AH 2540 BK 2893) 0085/0000
SR 0247
OP ID 35/0247/0010/0295 0081/2326
RAMP D RD
(SR8014 SEG 0250/0897) 0081/1574

CROSSOVER RD
(CONN) 0081/0202
MILEPOST 008.00 0081/0134
1 0 01012 0 00 0231+52 042526 FT
LENGTH(AH 2893 BK 2689) 0081/0000

BMS EN 35/0084/0075/0687 0075/0866
1 0 01012 0 00 0210+70
TWP ROAD 334
BMS BG 35/0084/0075/0687 0075/0749
1 0 01012 0 00 0204+05 039837 FT
LENGTH(AH 2689 BK 2549) 0075/0000

JEFFERSON
ROARING BROOK T 0071/0666
1 0 01012 0 00 0177+94 037288 FT
MILEPOST 007.00
LENGTH(AH 2549 BK 2640) 0071/0000

0084/0709 RAMP B RD
(SR8014 SEG 0750/1342)
048413 FT 1 0 01012 0 00 0255+84
0084/0000 LENGTH(AH 2622 BK 2803)
SR 0247
0080/2258 OP ID 35/0247/0010/0295

0080/0980 RAMP A RD
(SR8014 SEG 0010/0000)
0080/0151 MILEPOST 008.00
0080/0212 CROSSOVER RD
(CONN)
045610 FT 1 0 01012 0 00 0229+32
0080/0000 LENGTH(AH 2803 BK 2627)

0074/0826 BMS EN 35/0084/0074/0713
1 0 01012 0 00 0208+36
TWP RD 334
0074/0713 BMS BG 35/0084/0074/0713
042983 FT 1 0 01012 0 00 0204+34
0074/0000 LENGTH(AH 2627 BK 2586)

0070/0666 JEFFERSON
ROARING BROOK T
040397 FT 1 0 01012 0 00 0177+94
MILEPOST 007.00
0070/0000 LENGTH(AH 2586 BK 2647)

EXTRACT DATE: 12/21/2024 ROADWAY MANAGEMENT SYSTEM PAGE NUMBER: 51
PRINT DATE: 12/23/2024 SLD COUNTY/SR - ANNUAL PRINT COUNTY: LACKAWANNA

DIR: E TOTAL LEN: 13.203 MI. DIST: 04-2 SR: 84
LEFT MUN: ROARING BROOK T RIGHT MUN: ROARING BROOK T

1 0 01012 0 00 0151+54 034648 FT
LENGTH(AH 2640 BK 2620) 0065/0000

037750 FT 1 0 01012 0 00 0151+47
0064/0000 LENGTH(AH 2647 BK 2691)

1 0 01012 0 00 0124+51 032028 FT
LENGTH(AH 2620 BK 2888) 0061/0000
MILEPOST 006.00 0055/2753

035059 FT 1 0 01012 0 00 0123+00
0060/0000 LENGTH(AH 2691 BK 2632)

BOTTOM CREEK
STRUCTURE LENGTH 14 FT
BMSID 35/0084/0055/1406 0055/1509

0054/0422 OP ID 35/0435/0251/0678

OP ID 35/0435/0251/0678 0055/0480
SR 435 NB
OP ID 35/0435/0250/0759 0055/0422
1 0 01012 0 00 0098+01 029140 FT
LENGTH(AH 2888 BK 2544) 0055/0000
BMSID 35/0084/0051/1987 0051/2437
1 0 01012 0 00 0089+55
PRIVATE RD
BMSBG 35/0084/0051/1987 0051/1964

0054/0415 SR 435 NB
032427 FT OP ID 35/0435/0250/0759
0054/0000 1 0 01012 0 00 0096+68
0050/2404 LENGTH(AH 2632 BK 2553)
BMSID 35/0084/0050/1919
1 0 01012 0 00 0088+84
PRIVATE RD
0050/1919 BMSBG 35/0084/0050/1919

CROSSOVER RD
(CONN) 0051/0124

0050/0150 CROSSOVER RD
029874 FT (CONN)
1 0 01012 0 00 0072+34
ROARING BROOK
ELMHURST T
MILEPOST 005.00
0050/0000 LENGTH(AH 2553 BK 2688)

1 0 01012 0 00 0072+34 026596 FT
LENGTH(AH 2544 BK 2623) 0051/0000
MILEPOST 005.00 0045/2600

0044/1481 ELMHURST
ROARING BROOK T

EXTRACT DATE: 12/21/2024 ROADWAY MANAGEMENT SYSTEM PAGE NUMBER: 50
PRINT DATE: 12/23/2024 SLD COUNTY/SR - ANNUAL PRINT COUNTY: LACKAWANNA

DIR: E TOTAL LEN: 13.203 MI. DIST: 04-2 SR: 84
LEFT MUN: ELMHURST T RIGHT MUN: ELMHURST T

1 0 01012 0 00 0046+89 023973 FT
LENGTH(AH 2623 BK 2511) 0045/0000

RAMP D RD
(SR8008 SEG 0500/0000) 0041/1824

1 0 01012 0 00 0013+21 021462 FT
MILEPOST 004.00
LENGTH(AH 2511 BK 1321) 0041/0000

1 0 01012 0 00 0000+00 020141 FT
SR 0380 SH
(SR0380 SEG 0240/2086)
LENGTH(AH 1321 BK 2503) 0035/0000

MEADOW BROOK
STRUCTURE LENGTH 13 FT
BMSID 35/0084/0031/1978 0031/1978

CROSSOVER RD
(CONN) 0031/0233
1 0 01002 0 00 0605+94 017638 FT
MILEPOST 003.00
LENGTH(AH 2503 BK 2631) 0031/0000

027186 FT 1 0 01012 0 00 0045+01
0044/0000 LENGTH(AH 2688 BK 2703)

0040/1346 RAMP A RD
(SR8008 SEG 0750/2346)

024483 FT 1 0 01012 0 00 0017+10
MILEPOST 004.00
0040/0000 LENGTH(AH 2703 BK 2575)
0034/2493 BMSID 35/0084/0034/1428

0034/2385 SR 8008
OP ID 35/8008/0500/1797
1 0 01012 0 00 0036+88
SR 0380 NB
0034/2281 BMSBG 35/0084/0034/1428
MEADOW BROOK
STRUCTURE LENGTH 11 FT
0034/1781 BMSID 35/0084/0034/0928

0034/0727 SR 0380 SH
(SR0380 SEG 0241/1096)

021908 FT 1 0 01012 0 00 0000+00
0034/0000 LENGTH(AH 2575 BK 2655)

0030/0241 CROSSOVER RD
(CONN) 019253 FT 1 0 01002 0 00 0605+35
MILEPOST 003.00
0030/0000 LENGTH(AH 2655 BK 2690)

DIR: E MUN: ROARING TOTAL LEN: 13.203 MI. DIST: 04-2 SR: 84
LEFT BROOK T RIGHT MUN: ROARING BROOK T

EXTRACT DATE: 12/21/2024 ROADWAY MANAGEMENT SYSTEM PAGE NUMBER: 48
PRINT DATE: 12/23/2024 SLD COUNTY/SR - ANNUAL PRINT COUNTY: LACKAWANNA

DIR: E TOTAL LEN: 13.203 MI. DIST: 04-2 SR: 84
LEFT MUN: DUNMORE B RIGHT MUN: DUNMORE B

					0010/1778 (SR2020 SEG 0084/1732)
RAMP RD					
(SR8002 SEG 0500/0000)	0011/0995				
SIGN: 4 CHORD TRUSS					
BMSID 35/0084/0011/0432	0011/0432				
1 0 01002 0 00 0696+10	005825 FT				007420 FT 1 0 01002 0 00 0695+55
MILEPOST 001.00					SIGN: 4 CHORD TRUSS
LENGTH(AH 3828 BK 2737)	0011/0000				BMSID 35/0084/0010/0000
RAMP RD					LENGTH(AH 3908 BK 3516)
(SR8002 SEG 0510/1233)	0009/2721				
BMSEN 35/0084/0009/2055	0009/2131				RAMP RD
0 0 00000 0 00 0000+00					(SR8002 SEG 0750/0000)
TIGUE STREET					BMSEN 35/0084/0008/2779
BMSBG 35/0084/0009/2055	0009/2055				0 0 00000 0 00 0000+00
					TIGUE STREET
					BMSBG 35/0084/0008/2779
					LIT ROAR BRK
SIGN: 4 CHORD TRUSS					STRUCTURE LENGTH 21 FT
BMSID 35/0084/0009/1454	0009/1454				BMSID 35/0084/0008/2015
LIT ROAR BRK					SIGN: CANTILEVER
STRUCTURE LENGTH 21 FT					BMSID 35/0084/0008/1905
BMSID 35/0084/0008/2015	0009/1335				
					SIGN: 4 CHORD TRUSS
RAMP RD					BMSID 35/0084/0008/1250
(SR8024 SEG 0010/0000)	0009/0723				BMSEN 35/0084/0008/0671
					0 0 00000 0 00 0000+00
SIGN: 4 CHORD TRUSS					SR 8024
BMSID 35/0084/0009/0291	0009/0291				BMSBG 35/0084/0008/0671
					0008/0671
					BMSEN 35/0084/0008/0000
1 0 00000 0 00 0000+00	003088 FT				RAMP RD
LENGTH(AH 2737 BK 3088)	0009/0000				(SR8024 SEG 0260/2774)
					1 0 00000 0 00 0000+00
					SR 8024
					BMSBG 35/0084/0008/0000
					LENGTH(AH 3516 BK 3904)
					RAMP RD
					(SR8024 SEG 0500/0000)
					BMSEN 35/0084/0006/2738
					SR 8024

EXTRACT DATE: 12/21/2024 ROADWAY MANAGEMENT SYSTEM PAGE NUMBER: 47
PRINT DATE: 12/23/2024 SLD COUNTY/SR - ANNUAL PRINT COUNTY: LACKAWANNA

DIR: E TOTAL LEN: 13.203 MI. DIST: 04-2 SR: 84
LEFT MUN: DUNMORE B RIGHT MUN: DUNMORE B

BMSID 35/0084/0007/2860 0007/3021

0 0 00000 0 00 0000+00

SR 8024

BMSBG 35/0084/0007/2860 0007/2840

BMSID 35/0084/0007/2523 0007/2695

0 0 00000 0 00 0000+00

RAMP LN-1

BMSBG 35/0084/0007/2523 0007/2523

SIGN: 4 CHORD TRUSS

BMSID 35/0084/0007/2396 0007/2396

RAMP RD

(SR8024 SEG 0520/0000) 0007/2201

SIGN: CANTILEVER

BMSID 35/0084/0007/1700 0007/1700

SR 8024 RAMP

OP ID 35/8024/0510/0088 0007/1649

SIGN: 4 CHORD TRUSS

BMSID 35/0084/0007/0958 0007/0958

DRAINAGE

STRUCTURE LENGTH 46 FT

BMSID 35/8024/0750/0722 0007/0730

SIGN: CANTILEVER

BMSID 35/0084/0007/0196 0007/0196

RAMP RD

(SR8024 SEG 0790/0000) 0007/0111

1 0 00000 0 00 0000+00 000000 FT

NC FALLEN TROOPER MEM HWY

AMERICAN LEGION MEM HWY INTER-BK

(SR0081 SEG 1874/0645)

MFC BEGIN = A

LENGTH(AH 3088 BK 0000) 0007/0000

0006/3133 OP ID 35/8024/0520/0866

SR 8024
0006/2950 OP ID 35/8024/0510/0800

0 0 00000 0 00 0000+00

SR 0081

0006/2738 BMSBG 35/0084/0006/2738

SIGN: 4 CHORD TRUSS
0006/2400 BMSID 35/0084/0006/2400

RAMP RD
0006/1901 (SR8024 SEG 0600/0000)

SIGN: 4 CHORD TRUSS
0006/1567 BMSID 35/0084/0006/1567

SR 2103
0006/0475 OP ID 35/2103/0010/0000

SIGN: 4 CHORD TRUSS
0006/0382 BMSID 35/0084/0006/0806

000000 FT 1 0 00000 0 00 0000+00

NC FALLEN TROOPER MEM HWY

RAMP RD

(SR8009 SEG 0550/0826)

INTER-BK AMERICAN LEGION MEM HWY

(SR0081 SEG 1875/2210)

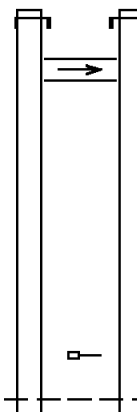
MFC BEGIN = A

0006/0000 LENGTH(AH 3904 BK 0000)

EXTRACT DATE: 12/21/2024 ROADWAY MANAGEMENT SYSTEM PAGE NUMBER: 46
 PRINT DATE: 12/23/2024 SLD COUNTY/SR - ANNUAL PRINT COUNTY: LACKAWANNA
 DIR: N TOTAL LEN: 26.749 MI. DIST: 04-2 SR: 81
 LEFT MUN: BENTON T RIGHT MUN: BENTON T

AH-SUSQUEHANNA (57) 141234 FT
 SR 0081 SH INTER-AHD
 (SR0081 SEG 2055/0000) 2051/3096
 CROSSOVER RD
 (CONN) 2051/3071

140807 FT
 INTER-AHD SR 0081 SH
 2050/2989 (SR0081 SEG 2054/0000)



1 0 01001 0 00 0543+57 138138 FT
 LENGTH(AH 3096 BK 2536) 2051/0000
 BENTON
 GREENFIELD T 2045/2234

















137818 FT 1 0 01001 0 00 0544+64
 MILEPOST 205.00
 2050/0000 LENGTH(AH 2989 BK 2636)
 BENTON
 GREENFIELD T 2044/2317

DIR: N TOTAL LEN: 26.749 MI. DIST: 04-2 SR: 81
LEFT MUN: BENTON T RIGHT MUN: BENTON T

DIR: N TOTAL LEN: 26.749 MI. DIST: 04-2 SR: 81
LEFT MUN: GREENFIELD T RIGHT MUN: GREENFIELD T













EXTRACT DATE: 12/21/2024 ROADWAY MANAGEMENT SYSTEM PAGE NUMBER: 43
PRINT DATE: 12/23/2024 SLD COUNTY/SR - ANNUAL PRINT COUNTY: LACKAWANNA

DIR: N TOTAL LEN: 26.749 MI. DIST: 04-2 SR: 81
LEFT MUN: SCOTT T RIGHT MUN: SCOTT T

1 0 01001 0 00 0334+27 117345 FT		116919 FT	1 0 01001 0 00 0335+22
MILEPOST 201.00			MILEPOST 201.00
LENGTH(AH 2389 BK 2631) 2011/0000			LENGTH(AH 2323 BK 2631)
RAMP L RD			
(SR8021 SEG 0510/0000) 2005/1809			
RAMP M RD			
(SR8021 SEG 0500/0650) 2005/1424			
BMS EN 35/0081/2005/0973 2005/1224		2004/1436	BMS EN 35/0081/2004/1198
1 0 01001 0 00 0319+09			1 0 01001 0 00 0319+98
SR 0438			SR 0438
BMS BG 35/0081/2005/0973 2005/0973		2004/1198	BMS BG 35/0081/2004/1198
		2004/1093	RAMP K RD
		2004/0740	(SR8021 SEG 0020/0593)
			RAMP J RD
			(SR8021 SEG 0010/0000)
1 0 01001 0 00 0307+96 114714 FT		114288 FT	1 0 01001 0 00 0308+91
LENGTH(AH 2631 BK 2640) 2005/0000			LENGTH(AH 2631 BK 2640)
BR TUNK CRK			BR TUNK CRK
STRUCTURE LENGTH 17 FT			STRUCTURE LENGTH 17 FT
BMS ID 35/0081/2000/1350 2001/1450		2000/1350	BMS ID 35/0081/2000/1350
1 0 01001 0 00 0281+39 112074 FT		111648 FT	1 0 01001 0 00 0282+39
MILEPOST 200.00			MILEPOST 200.00
LENGTH(AH 2640 BK 2687) 2001/0000			LENGTH(AH 2640 BK 2626)
1 0 01001 0 00 0254+91 109387 FT		109022 FT	1 0 01001 0 00 0255+50
LENGTH(AH 2687 BK 2625) 1995/0000			LENGTH(AH 2626 BK 2640)
CROSSOVER RD			CROSSOVER RD
(CONN) 1991/1749		1990/1748	(CONN)
RAMP G RD			
(SR8019 SEG 0500/0000) 1991/0940		1990/0798	RAMP H RD
			(SR8019 SEG 0750/0587)

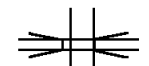
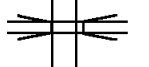

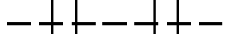
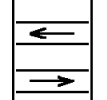
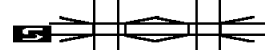


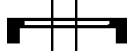

EXTRACT DATE: 12/21/2024 ROADWAY MANAGEMENT SYSTEM PAGE NUMBER: 42
PRINT DATE: 12/23/2024 SLD COUNTY/SR - ANNUAL PRINT COUNTY: LACKAWANNA

DIR: N TOTAL LEN: 26.749 MI. DIST: 04-2 SR: 81
LEFT MUN: SCOTT T RIGHT MUN: SCOTT T

BMS EN 35/0081/1991/0293 1991/0408		1990/0365 BMS EN 35/0081/1990/0250
1 0 01001 0 00 0231+95		1 0 01001 0 00 0232+02
SR 0524		SR 0524
BMS BG 35/0081/1991/0293 1991/0293		1990/0250 BMS BG 35/0081/1990/0250
1 0 01001 0 00 0228+41 106762 FT		1 0 01001 0 00 0229+31
MILEPOST 199.00		MILEPOST 199.00
LENGTH(AH 2625 BK 2653) 1991/0000		1990/0000 LENGTH(AH 2640 BK 2627)
		RAMP F RD
RAMP E RD		(SR8019 SEG 0010/0000)
(SR8019 SEG 0250/0804) 1985/2239		
KENNEDY CREEK		KENNEDY CREEK
STRUCTURE LENGTH 17 FT		STRUCTURE LENGTH 17 FT
BMS ID 35/0081/1984/1020 1985/1398		1984/1020 BMS ID 35/0081/1984/1020
1 0 01001 0 00 0202+32 104109 FT		103755 FT 1 0 01001 0 00 0202+79
LENGTH(AH 2653 BK 2697) 1985/0000		 1984/0000 LENGTH(AH 2627 BK 2657)
1 0 01001 0 00 0176+20 101412 FT		101098 FT 1 0 01001 0 00 0176+39
MILEPOST 198.00		 1980/0000 LENGTH(AH 2657 BK 2691)
LENGTH(AH 2697 BK 2690) 1981/0000		
RAMP A RD		
(SR8017 SEG 0500/0000) 1975/1012		
		1974/1006 RAMP B RD
		(SR8017 SEG 0750/0827)
SR 0632		
OP ID 35/0632/0130/0000 1975/0048		
1 0 01001 0 00 0148+82 098722 FT		1974/0031 1974/0031
LENGTH(AH 2690 BK 2688) 1975/0000		 098407 FT
		1974/0000 LENGTH(AH 2691 BK 2765)
		RAMP C RD
RAMP D RD		(SR8017 SEG 0010/0000)
(SR8017 SEG 0250/0451) 1971/2199		

EXTRACT DATE: 12/21/2024 ROADWAY MANAGEMENT SYSTEM PAGE NUMBER: 41
PRINT DATE: 12/23/2024 SLD COUNTY/SR - ANNUAL PRINT COUNTY: LACKAWANNA

DIR: N TOTAL LEN: 26.749 MI. DIST: 04-2 SR: 81
LEFT MUN: SCOTT T RIGHT MUN: SCOTT T

				SR 1031 1970/1391 OP ID 35/1031/0020/1796	
SR 1031 OP ID 35/1031/0020/1796 1971/1429					
1 0 01001 0 00 0121+74 096034 FT MILEPOST 197.00 LENGTH(AH 2688 BK 2622) 1971/0000				095642 FT 1 0 01001 0 00 0121+83 1970/0000 LENGTH(AH 2765 BK 2672)	
SCOTT SOUTH ABINGTON T 1965/1124				1964/1194 SCOTT SOUTH ABINGTON T	
CROSSOVER RD (CONN) 1965/0547				1964/0577 CROSSOVER RD (CONN)	
1 0 01001 0 00 0095+52 093412 FT SR 2109 OP ID 35/2109/0010/0000 LENGTH(AH 2622 BK 2639) 1965/0000				092970 FT 1 0 01001 0 00 0095+23 SR 2109 OP ID 35/2109/0010/0000 LENGTH(AH 2672 BK 2662)	
1 0 01001 0 00 0068+19 090773 FT MILEPOST 196.00 LENGTH(AH 2639 BK 2640) 1961/0000 BMSSEN 35/0081/1955/2515 1955/2633				1960/0118 BMSSEN 35/0081/1960/0000 090308 FT 1 0 01001 0 00 0069+57 SR 4028 BMSBG 35/0081/1960/0000 MILEPOST 196.00 LENGTH(AH 2662 BK 2568)	
1 0 01001 0 00 0068+12 SR 4028 BMSBG 35/0081/1955/2515 1955/2515					
DMS SIGN STRUCTURE BMSID 35/0081/1955/1114 1955/1079					
1 0 01001 0 00 0042+87 088133 FT LENGTH(AH 2640 BK 2627) 1955/0000				087740 FT 1 0 01001 0 00 0042+79 1954/0000 LENGTH(AH 2568 BK 2618)	

EXTRACT DATE: 12/21/2024 ROADWAY MANAGEMENT SYSTEM PAGE NUMBER: 40
PRINT DATE: 12/23/2024 SLD COUNTY/SR - ANNUAL PRINT COUNTY: LACKAWANNA

DIR: N TOTAL LEN: 26.749 MI. DIST: 04-2 SR: 81
LEFT MUN: SOUTH ABINGTON T RIGHT MUN: SOUTH ABINGTON T

SR 4023
OP ID 35/4023/0040/1840 1951/2526

1 0 01001 0 00 0025+77 085506 FT
MILEPOST 195.00
LENGTH(AH 2627 BK 2576) 1951/0000
CROSSOVER RD
(CONN) 1945/2018

TRIB LEGGETS
STRUCTURE LENGTH 14 FT
BMSID 35/0081/1944/1515 1945/1467
BMSSEN 35/0081/1945/1212 1945/1317
1 0 01001 0 00 0002+90
SR 4019
BMSBG 35/0081/1945/1212 1945/1212

1 0 01001 0 00 0000+00 082930 FT
LENGTH(AH 2576 BK 2929) 1945/0000

WILLOW CREEK
STRUCTURE LENGTH 19 FT
BMSID 35/0081/1940/2548 1941/2298

SR 4019 EDELLA RD
OP ID 35/4019/0020/0731 1941/1410

LEGGETTS CREEK
STRUCTURE LENGTH 23 FT
BMSID 35/0081/1940/0997 1941/0700

1 0 00790 0 00 0411+77 080001 FT
MILEPOST 194.00
LENGTH(AH 2929 BK 2417) 1941/0000
SIGN: 4 CHORD TRUSS
BMSID 35/0081/1935/0000 1935/2315

SR 4023
1950/2497 OP ID 35/4023/0040/1840

085122 FT 1 0 01001 0 00 0025+77
MILEPOST 195.00
LENGTH(AH 2618 BK 2783)
CROSSOVER RD
(CONN) 1944/2208

TRIB LEGGETS
STRUCTURE LENGTH 14 FT
BMSID 35/0081/1944/1515 1944/1515
BMSSEN 35/0081/1944/1379 1944/1484
1 0 01001 0 00 0002+65
SR 4019
BMSBG 35/0081/1944/1379 1944/1379

082339 FT 1 0 01001 0 00 0000+00
LENGTH(AH 2783 BK 2703)

WILLOW CREEK
STRUCTURE LENGTH 19 FT
BMSID 35/0081/1940/2548 1940/2548

SR 4019 EDELLA RD
OP ID 35/4019/0020/0731 1940/1571

LEGGETTS CREEK
STRUCTURE LENGTH 23 FT
BMSID 35/0081/1940/0997 1940/0997

079636 FT 1 0 00790 0 00 0411+34
LENGTH(AH 2703 BK 2392)

RAMP E RD

EXTRACT DATE: 12/21/2024 ROADWAY MANAGEMENT SYSTEM PAGE NUMBER: 39
PRINT DATE: 12/23/2024 SLD COUNTY/SR - ANNUAL PRINT COUNTY: LACKAWANNA

DIR: N TOTAL LEN: 26.749 MI. DIST: 04-2 SR: 81
LEFT MUN: SOUTH ABINGTON T RIGHT MUN: SOUTH ABINGTON T

RAMP M RD (SR8015 SEG 0500/0000) 1935/1458		1934/1727 (SR8015 SEG 0760/2666)
SR 8015 RAMP NB		RAMP F RD
OP ID 35/8015/0760/1418 1935/1035		(SR8015 SEG 0750/0000)
HALL CREEK		SR 8015 RAMP NB
STRUCTURE LENGTH 12 FT		OP ID 35/8015/0760/1418
BMSID 35/0081/1934/0538 1935/0600		HALL CREEK
RAMP L RD		STRUCTURE LENGTH 12 FT
(SR8015 SEG 0250/0410) 1935/0575		BMSID 35/0081/1934/0538
1 0 00790 0 00 0384+21 077584 FT		
LENGTH(AH 2417 BK 2674) 1935/0000		077244 FT 1 0 00790 0 00 0384+74
		1934/0000 LENGTH(AH 2392 BK 2639)
BMS EN 35/0081/1931/0208 1931/0310		1930/0346 BMS EN 35/0081/1930/0244
1 0 00790 0 00 0359+62		1 0 00790 0 00 0360+50
SR 1027		SR 1027
BMS BG 35/0081/1931/0208 1931/0208		1930/0244 BMS BG 35/0081/1930/0244
1 0 00790 0 00 0357+95 074910 FT		074605 FT 1 0 00790 0 00 0357+89
MILEPOST 193.00		1930/0000 LENGTH(AH 2639 BK 2228)
LENGTH(AH 2674 BK 2316) 1931/0000		1924/2220 BMS EN 35/0081/1924/2322
BMS EN 35/0081/1925/2291 1925/2260		1 0 00790 0 00 0333+38
1 0 00790 0 00 0356+24		TWP RD 442
TWP RD 442		1924/2100 BMS BG 35/0081/1924/2322
BMS BG 35/0081/1925/2291 1925/2140		
IN AC 844 1925/0411M		M 1924/0359 IN AC 844
1 0 00790 0 00 0333+86 072594 FT		072377 FT
LENGTH(AH 2316 BK 2574) 1925/0000		1924/0000
BMS EN 35/0081/1921/2082 1921/2250		1920/2525
1 0 00790 0 00 0328+52		BMS EN 35/0081/1920/2357
TWP RD 444		1 0 00790 0 00 0330+61
BMS BG 35/0081/1921/2082 1921/2082		TWP RD 444
		1920/2357 BMS BG 35/0081/1920/2357

EXTRACT DATE: 12/21/2024 ROADWAY MANAGEMENT SYSTEM PAGE NUMBER: 38
PRINT DATE: 12/23/2024 SLD COUNTY/SR - ANNUAL PRINT COUNTY: LACKAWANNA

DIR: N TOTAL LEN: 26.749 MI. DIST: 04-2 SR: 81
LEFT MUN: SOUTH ABINGTON T RIGHT MUN: SOUTH ABINGTON T

1 0 00790 0 00 0307+72 070020 FT	069737 FT	1 0 00790 0 00 0304+02
MILEPOST 192.00		MILEPOST 192.00
LENGTH(AH 2574 BK 2620) 1921/0000	1920/0000	LENGTH(AH 2640 BK 2611)
SOUTH ABINGTON	1914/2190	SOUTH ABINGTON
SCRANTON C		SCRANTON C

SIGN: 4 CHORD TRUSS		SIGN: 4 CHORD TRUSS
BMSID 35/0081/1914/0700 1915/0950	1914/0700	BMSID 35/0081/1914/0700
RAMP BB RD		
(SR8013 SEG 0500/0000) 1915/0625		
1 0 00790 0 00 0282+25 067400 FT	067126 FT	1 0 00790 0 00 0283+17
LENGTH(AH 2620 BK 2675) 1915/0000	1914/0000	LENGTH(AH 2611 BK 2640)

RAMP AA RD		
(SR8013 SEG 0510/1198) 1911/2007		
BMSID 35/0081/1910/1452 1911/1799	1910/1672	SIGN: CANTILEVER
1 0 00790 0 00 0271+42	1910/1613	BMSID 35/0081/1910/1800
RAMP SB		BMSID 35/0081/1910/1452
BMSBG 35/0081/1910/1452 1911/1638	1910/1452	1 0 00790 0 00 0271+42
SIGN: CANTILEVER		RAMP SB
BMSID 35/0081/1911/1344 1911/1344		BMSBG 35/0081/1910/1452
RAMP Z RD		
(SR8013 SEG 0260/0000) 1911/1342		

RAMP Y RD		
(SR8013 SEG 0250/0862) 1911/1073	1910/1226	RAMP W RD

SIGN: 4 CHORD TRUSS		
BMSID 35/0081/1910/0900 1911/0781	1910/0874	(SR8013 SEG 0020/0546)

1 0 00790 0 00 0255+12 064725 FT	064486 FT	1 0 00790 0 00 0256+77
MILEPOST 191.00		MILEPOST 191.00
LENGTH(AH 2675 BK 2640) 1911/0000	1910/0000	LENGTH(AH 2640 BK 2686)

SR 2107		SR 2107
OP ID 35/2107/0010/0000 1905/1378	1904/1385	OP ID 35/2107/0010/0000

EXTRACT DATE: 12/21/2024 ROADWAY MANAGEMENT SYSTEM PAGE NUMBER: 37
PRINT DATE: 12/23/2024 SLD COUNTY/SR - ANNUAL PRINT COUNTY: LACKAWANNA

DIR: N TOTAL LEN: 26.749 MI. DIST: 04-2 SR: 81
LEFT MUN: SCRANTON C RIGHT MUN: SCRANTON C

1 0 00790 0 00 0228+72 062085 FT
LENGTH(AH 2640 BK 2611) 1905/0000

061800 FT 1 0 00790 0 00 0228+65
1904/0000 LENGTH(AH 2686 BK 2624)

BMSID 35/0081/1900/0203 1901/0288
1 0 00790 0 00 0209+79
N MAIN AVE
BMSBG 35/0081/1900/0203 1901/0207
SIGN: 4 CHORD TRUSS
BMSID 35/0081/1900/0088 1901/0125
RAMP R RD
(SR8011 SEG 0260/0000) 1901/0101

1900/0284 BMSID 35/0081/1900/0203
0 0 00000 0 00 0000+00
1900/0203 N MAIN AVE
BMSBG 35/0081/1900/0203

1 0 00790 0 00 0209+79 059474 FT
MILEPOST 190.00
LENGTH(AH 2611 BK 2715) 1901/0000
(SR8011 SEG 0250/0896) 1895/2715
BMSID 35/0081/1894/2380 1895/2711

1900/0088 SIGN: 4 CHORD TRUSS
BMSID 35/0081/1900/0088
RAMP N RD
1900/0070 (SR8011 SEG 0020/0737)
059176 FT 1 0 00790 0 00 0209+79
MILEPOST 190.00
1900/0000 LENGTH(AH 2624 BK 2790)

0 0 00000 0 00 0000+00
LACKA RIVER
BMSBG 35/0081/1894/2380 1895/2301
SIGN: 4 CHORD TRUSS
BMSID 35/0081/1894/2053 1895/1953
BMSID 35/0081/1894/1510 1895/1560
1 0 00790 0 00 0190+72
BOULEVARD AV
BMSBG 35/0081/1894/1510 1895/1422

1894/2790 BMSID 35/0081/1894/2380
RAMP M RD
1894/2738 (SR8011 SEG 0010/0000)
DRAINAGE
STRUCTURE LENGTH 0 FT
1894/2709 BMSID 35/0081/1894/2703
0 0 00000 0 00 0000+00
LACKA RIVER
1894/2380 BMSBG 35/0081/1894/2380
SIGN: 4 CHORD TRUSS
1894/2053 BMSID 35/0081/1894/2053
1894/1648 BMSID 35/0081/1894/1510
1 0 00790 0 00 0190+72
BOULEVARD AV
1894/1510 BMSBG 35/0081/1894/1510

1 0 00790 0 00 0175+76 056759 FT
LENGTH(AH 2715 BK 2640) 1895/0000

056386 FT 1 0 00790 0 00 0174+74
1894/0000 LENGTH(AH 2790 BK 2650)

EXTRACT DATE: 12/21/2024 ROADWAY MANAGEMENT SYSTEM PAGE NUMBER: 36
PRINT DATE: 12/23/2024 SLD COUNTY/SR - ANNUAL PRINT COUNTY: LACKAWANNA

DIR: N TOTAL LEN: 26.749 MI. DIST: 04-2 SR: 81
LEFT MUN: SCRANTON C RIGHT MUN: SCRANTON C

BMS EN 35/0081/1890/1750 1891/1719 1890/1803 BMS EN 35/0081/1890/1750
0 0 00000 0 00 0000+00 0 0 00000 0 00 0000+00
OLYPHANT AVE OLYPHANT AVE
BMS BG 35/0081/1890/1750 1891/1666 1890/1750 BMS BG 35/0081/1890/1750
SIGN: 4 CHORD TRUSS
BMS ID 35/0081/1890/1230 1890/1230 BMS ID 35/0081/1890/1230

1 0 00790 0 00 0150+27 054119 FT 053736 FT 1 0 00790 0 00 0152+93
MILEPOST 189.00 MILEPOST 189.00
LENGTH(AH 2640 BK 2727) 1891/0000 1890/0000 LENGTH(AH 2650 BK 2608)
SCRANTON
DUNMORE B 1885/2642
SIGN: 4 CHORD TRUSS
BMS ID 35/0081/1885/2300 1885/2300

1884/1946 SCRANTON
DUNMORE B
RAMP RD
1884/1462 (SR8024 SEG 0800/3036)

1 0 00790 0 00 0123+00 051392 FT 051128 FT 1 0 00790 0 00 0126+85
LENGTH(AH 2727 BK 2613) 1885/0000 1884/0000 LENGTH(AH 2608 BK 2614)
RAMP RD
(SR8009 SEG 0520/0000) 1881/2537
SIGN: 4 CHORD TRUSS
BMS ID 35/0081/1881/2120 1881/2021
SR 0347
OP ID 35/0347/0020/1207 1881/1698

1880/1693 SR 0347
OP ID 35/0347/0020/1207

SIGN: 4 CHORD TRUSS
BMS ID 35/0081/1881/0493 1881/0395
1 0 00790 0 00 0097+10 048779 FT
MILEPOST 188.00
LENGTH(AH 2613 BK 2630) 1881/0000 1880/0423
SIGN: CANTILEVER
BMS ID 35/0081/1880/0423
048514 FT 1 0 00790 0 00 0100+71
MILEPOST 188.00
LENGTH(AH 2614 BK 2797)

SR 2103
OP ID 35/2103/0010/0000 1875/2277 1874/1833 SR 2103
OP ID 35/2103/0010/0000

SR 84 SH

SR 84 SH

EXTRACT DATE: 12/21/2024 ROADWAY MANAGEMENT SYSTEM PAGE NUMBER: 35
PRINT DATE: 12/23/2024 SLD COUNTY/SR - ANNUAL PRINT COUNTY: LACKAWANNA

DIR: N TOTAL LEN: 26.749 MI. DIST: 04-2 SR: 81
LEFT MUN: DUNMORE B RIGHT MUN: DUNMORE B

(SR0084 SEG 0006/0000) 1875/2210 1874/0645 (SR0084 SEG 0007/0000)

1 0 00790 0 00 0076+00 046149 FT
LENGTH(AH 2630 BK 2527) 1875/0000

SR 0084 EB
OP ID 35/0084/0006/2738 1871/1812

SR 8024
OP ID 35/8024/0510/0800 1871/1663

SR 8024
OP ID 35/8024/0520/0866 1871/1442

RAMP RD
(SR8024 SEG 0600/1485) 1871/1180

SR 2020
OP ID 35/2020/0060/0534 1871/0015
1 0 01005 0 00 0432+15 043622 FT
MILEPOST 187.00
LENGTH(AH 2527 BK 2279) 1871/0000

RAMP RD
(SR8024 SEG 0530/2547) 1865/0617

1 0 01005 0 00 0409+79 041343 FT
DUNMORE
SCRANTON C
LENGTH(AH 2279 BK 2640) 1865/0000

SIGN: 4 CHORD TRUSS
BMSID 35/0081/1861/1360 1861/1360

045717 FT 1 0 00790 0 00 0079+88
1874/0000 LENGTH(AH 2797 BK 2592)

RAMP RD
1870/1804 (SR8024 SEG 0750/0000)
SR 0084 EB
1870/1762 OP ID 35/0084/0006/2738
SR 8024
1870/1526 OP ID 35/8024/0520/0866
SIGN: 4 CHORD TRUSS
1870/1388 BMSID 35/0081/1870/1388

SIGN: CANTILEVER
1870/0701 BMSID 35/0081/1870/0701

SR 2020
1870/0016 OP ID 35/2020/0060/0534
043125 FT 1 0 01005 0 00 0432+03
1870/0000 LENGTH(AH 2592 BK 2301)

RAMP RD
1864/1441 (SR8024 SEG 0260/0000)

SIGN: CANTILEVER
1864/0573 BMSID 35/0081/1864/0573

040824 FT 1 0 01005 0 00 0408+39
1864/0000 LENGTH(AH 2301 BK 2626)
SIGN: 4 CHORD TRUSS
1860/2350 BMSID 35/0081/1860/2350

SIGN: 4 CHORD TRUSS

EXTRACT DATE: 12/21/2024 ROADWAY MANAGEMENT SYSTEM PAGE NUMBER: 34
PRINT DATE: 12/23/2024 SLD COUNTY/SR - ANNUAL PRINT COUNTY: LACKAWANNA

DIR: N TOTAL LEN: 26.749 MI. DIST: 04-2 SR: 81
LEFT MUN: SCRANTON C RIGHT MUN: SCRANTON C

1 0 01005 0 00 0382+78 038703 FT				1860/0832 BMSID 35/0081/1860/0832
SCRANTON				
DUNMORE B				
MILEPOST 186.00				
LENGTH(AH 2640 BK 3009) 1861/0000				038198 FT 1 0 01005 0 00 0382+13
BMSID 35/0081/1855/1448 1855/2657				1860/0000 LENGTH(AH 2626 BK 2957)
				1854/2879 BMSID 35/0081/1854/1670
0 0 00000 0 00 0000+00				
MILL STREET				0 0 00000 0 00 0000+00
BMSBG 35/0081/1855/1448 1855/1448				MILL STREET
				BMSBG 35/0081/1854/1670
DUNMORE				SIGN: 4 CHORD TRUSS
SCRANTON C				BMSID 35/0081/1854/1528
BMSID 35/0081/1855/0857 1855/1294				DUNMORE
0 0 00000 0 00 0000+00				SCRANTON C
ASH STREET				BMSID 35/0081/1854/0853
BMSBG 35/0081/1855/0857 1855/0857				BMSID 35/0081/1854/0853
				SIGN: 4 CHORD TRUSS
1 0 01005 0 00 0355+20 035694 FT				BMSID 35/0081/1854/0111
LENGTH(AH 3009 BK 2640) 1855/0000				035241 FT 1 0 01005 0 00 0355+09
SIGN: 4 CHORD TRUSS				1854/0000 LENGTH(AH 2957 BK 2640)
BMSID 35/0081/1851/2615 1851/2615				
SIGN: CANTILEVER				
BMSID 35/0081/1851/0819 1851/0819				
1 0 01005 0 00 0329+30 033054 FT				SIGN: 4 CHORD TRUSS
MILEPOST 185.00				BMSID 35/0081/1850/0138
LENGTH(AH 2640 BK 2640) 1851/0000				032601 FT 1 0 01005 0 00 0328+69
				1850/0000 LENGTH(AH 2640 BK 2721)
SIGN: 4 CHORD TRUSS				RAMP C RD
BMSID 35/0081/1845/1632 1845/1632				(SRB005 SEG 0250/1846)
CROSSOVER RD				CROSSOVER RD
				(CONN)

EXTRACT DATE: 12/21/2024 ROADWAY MANAGEMENT SYSTEM PAGE NUMBER: 33
PRINT DATE: 12/23/2024 SLD COUNTY/SR - ANNUAL PRINT COUNTY: LACKAWANNA

DIR: N TOTAL LEN: 26.749 MI. DIST: 04-2 SR: 81
LEFT MUN: SCRANTON C RIGHT MUN: SCRANTON C

(CONN) 1845/1413
RAMP D RD
(SR8005 SEG 0500/0000) 1845/1023

SIGN: 4 CHORD TRUSS
BMSID 35/0081/1845/0619 1845/0647
BMSEN 35/0081/1845/0376 1845/0575
RAMP F RD
(SR8005 SEG 0270/0000) 1845/0570

1 0 01005 0 00 0306+71
RAMP C
BMSBG 35/0081/1845/0376 1845/0376
BMSEN 35/0081/1841/2516 1845/0298
1 0 01005 0 00 0300+93
SR 0307 NB
BMSBG 35/0081/1841/2516 1845/0130
1 0 01005 0 00 0302+62 030414 FT
LENGTH(AH 2640 BK 2699) 1845/0000

RAMP B RD
(SR8005 SEG 0260/1421) 1841/1566
SR 3102
OP ID 35/3102/0010/0000 1841/1356

RAMP G RD
(SR8039 SEG 0250/0589) 1841/0613
1 0 01005 0 00 0275+60 027715 FT
MILEPOST 184.00
LENGTH(AH 2699 BK 2097) 1841/0000

1844/1018 BMSEN 35/0081/1844/0937
1 0 01005 0 00 0309+10
SR 8005
1844/0937 BMSBG 35/0081/1844/0937

1844/0396 OP ID SR 0307 NB
35/0307/0210/0000

029880 FT 1 0 01005 0 00 0299+00
1844/0000 LENGTH(AH 2721 BK 2640)

1840/2365 RAMP E RD
(SR8039 SEG 0750/0833)
1840/2361 RAMP A RD
(SR8005 SEG 0010/0000)
SIGN: 4 CHORD TRUSS
1840/2100 BMSID 35/0081/1840/2100

1840/1485 OP ID SR 3102
35/3102/0010/0000

1840/0880 RAMP H RD
(SR8039 SEG 0010/0000)
SIGN: 4 CHORD TRUSS
1840/0727 BMSID 35/0081/1840/0727

027240 FT 1 0 01005 0 00 0271+17
MILEPOST 184.00
1840/0000 LENGTH(AH 2640 BK 2511)
SIGN: 4 CHORD TRUSS
1834/2171 BMSID 35/0081/1834/2171

EXTRACT DATE: 12/21/2024 ROADWAY MANAGEMENT SYSTEM PAGE NUMBER: 32
PRINT DATE: 12/23/2024 SLD COUNTY/SR - ANNUAL PRINT COUNTY: LACKAWANNA

DIR: N TOTAL LEN: 26.749 MI. DIST: 04-2 SR: 81
LEFT MUN: SCRANTON C RIGHT MUN: SCRANTON C

1 0 01005 0 00 0254+63 025618 FT
LENGTH(AH 2097 BK 2640) 1835/0000

BMS EN 35/0081/1831/1629 1831/1915

1 0 01005 0 00 0245+73

STAFFORD MEADOW BROOK

BMS BG 35/0081/1831/1629 1831/1629

CROSSOVER RD
(CONN)

1831/0633

1 0 01005 0 00 0229+78 022978 FT

MILEPOST 183.00
LENGTH(AH 2640 BK 3111) 1831/0000

1 0 01005 0 00 0198+67 019867 FT
LENGTH(AH 3111 BK 2640) 1825/0000

SIGN: 4 CHORD TRUSS

BMS ID 35/0081/1821/1780 1821/1023

1 0 01005 0 00 0172+27 017227 FT

MILEPOST 182.00
LENGTH(AH 2640 BK 2645) 1821/0000

SR 8003 SH
(SR8003 SEG 0502/0000) 1815/2401

024729 FT 1 0 01005 0 00 0246+06
1834/0000 LENGTH(AH 2511 BK 2763)

1830/2673 BMS EN 35/0081/1830/2267

1 0 01005 0 00 0243+03

STAFFORD MEADOW BROOK

1830/2267 BMS BG 35/0081/1830/2267

SIGN: 2 CHORD TRUSS

1830/2031 BMS ID 35/0081/1830/2031

1830/1393 CROSSOVER RD
(CONN)

021966 FT 1 0 01005 0 00 0219+66
1830/0000 LENGTH(AH 2763 BK 2429)

019537 FT 1 0 01005 0 00 0200+01
1824/0000 LENGTH(AH 2429 BK 2623)

1820/0049 SR 8003 SH
(SR8003 SEG 0752/0676)

016914 FT 1 0 01005 0 00 0169+14
1820/0000 LENGTH(AH 2623 BK 2666)

EXTRACT DATE: 12/21/2024 ROADWAY MANAGEMENT SYSTEM PAGE NUMBER: 31
PRINT DATE: 12/23/2024 SLD COUNTY/SR - ANNUAL PRINT COUNTY: LACKAWANNA

DIR: N TOTAL LEN: 26.749 MI. DIST: 04-2 SR: 81
LEFT MUN: SCRANTON C RIGHT MUN: SCRANTON C

SCRANTON		SCRANTON	
MOOSIC B		MOOSIC B	
SR 3016 EB		SR 3016 EB	
OP ID 35/3016/0040/1327	1815/1757	1814/2102	OP ID 35/3016/0040/1327
SR 8003 SH		1814/1901	
(SR8003 SEG 0262/0000)	1815/1356		
SR 8003 SH		SR 8003 SH	
(SR8003 SEG 0252/1451)	1815/0406		
1 0 01005 0 00 0145+46	014582 FT	014248 FT	1 0 01005 0 00 0142+83
LENGTH(AH 2645 BK 2467)	1815/0000	1814/0000	LENGTH(AH 2666 BK 2665)
BMSSEN 35/0081/1811/2067	1811/2174	1810/2451	BMSSEN 35/0081/1810/2348
1 0 01005 0 00 0141+51			1 0 01005 0 00 0139+99
OTHER	RR		OTHER
BMSBG 35/0081/1811/2067	1811/2067	1810/2348	BMSBG 35/0081/1810/2348
SR 8003 SH		SR 8003 SH	
(SR8003 SEG 0012/0000)		(SR8003 SEG 0012/0000)	
SIGN: CANTILEVER		SIGN: CANTILEVER	
1810/0650		1810/0650	
BMSID 35/0081/1810/0650		BMSID 35/0081/1810/0650	
1 0 01005 0 00 0120+81		011583 FT	
012115 FT		1 0 01005 0 00 0115+83	
MILEPOST 181.00		1810/0000	
LENGTH(AH 2467 BK 2643)		1811/0000	
1 0 01005 0 00 0094+08		008938 FT	
009472 FT		1 0 01005 0 00 0090+61	
LENGTH(AH 2643 BK 2632)		1804/0000	
1805/0000		LENGTH(AH 2645 BK 2640)	
BMSSEN 35/0081/1801/1488		1800/1658	
1 0 01005 0 00 0082+83		BMSSEN 35/0081/1800/1503	
SR 3031		1 0 01005 0 00 0078+76	
BMSBG 35/0081/1801/1488		1800/1503	
1801/1488		SR 3031	
BMSBG 35/0081/1800/1503		BMSBG 35/0081/1800/1503	
1 0 01005 0 00 0068+01		006298 FT	
006840 FT		1 0 01005 0 00 0062+98	
MILEPOST 180.00		1800/0000	
LENGTH(AH 2632 BK 3072)		1801/0000	

EXTRACT DATE: 12/21/2024 ROADWAY MANAGEMENT SYSTEM PAGE NUMBER: 30
PRINT DATE: 12/23/2024 SLD COUNTY/SR - ANNUAL PRINT COUNTY: LACKAWANNA

DIR: N TOTAL LEN: 26.749 MI. DIST: 04-2 SR: 81
LEFT MUN: MOOSIC B RIGHT MUN: MOOSIC B

BMS EN 35/0081/1795/1964 1795/2052
1 0 01005 0 00 0056+68
TURNPIKE
BMS BG 35/0081/1795/1964 1795/1964
SIGN: 4 CHORD TRUSS
BMS ID 35/0081/1795/1686 1795/1686
RAMP F RD
(SR8001 SEG 0510/0000) 1795/1552

BMS EN 35/0081/1795/0506 1795/0699
1 0 01005 0 00 0042+17
SR 8001 (OFF RAMP)
BMS BG 35/0081/1795/0506 1795/0506
1 0 01005 0 00 0037+68 003768 FT
LENGTH(AH 3072 BK 2693) 1795/0000

RAMP B RD
(SR8001 SEG 0520/1429) 1791/2206

DRAINAGE
STRUCTURE LENGTH 19 FT
BMS ID 35/0081/1791/0140 1791/1475
BMS EN 35/0081/1791/1129 1791/1368
1 0 01005 0 00 0022+03
SR 0502
BMS BG 35/0081/1791/1129 1791/1129
BMS EN 35/0081/1791/0327 1791/0723
1 0 01005 0 00 0013+72
SPR BROOK CK
BMS BG 35/0081/1791/0327 1791/0327
1 0 01005 0 00 0015+21 001075 FT
MILEPOST 179.00
LENGTH(AH 2693 BK 1075) 1791/0000

1 0 01005 0 00 0000+00 000000 FT
NC AMERICAN LEGION MEM HW
AMERICAN LEGION MEM HW INTER-BK
(SR0081 SEG 1785/1561)
MFC BEGIN = A
LENGTH(AH 1075 BK 0000) 1787/0000

1794/1964 BMS EN 35/0081/1794/1879
1 0 01005 0 00 0055+93
TURNPIKE
1794/1879 BMS BG 35/0081/1794/1879

1794/0842 RAMP E RD
(SR8001 SEG 0010/1971)

003650 FT 1 0 01005 0 00 0036+59
1794/0000 LENGTH(AH 2648 BK 2640)
RAMP A RD
1790/2564 (SR8001 SEG 0020/0000)
SIGN: 4 CHORD TRUSS
1790/2308 BMS ID 35/0081/1790/2308

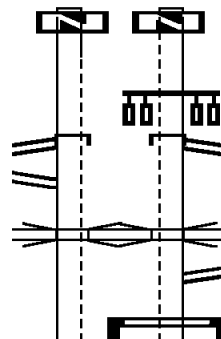
1790/1432 BMS EN 35/0081/1790/1164
1 0 01005 0 00 0022+12
SR 0502
1790/1164 BMS BG 35/0081/1790/1164
1790/0779 BMS EN 35/0081/1790/0365
1 0 01005 0 00 0014+01
SPRING BROOK
1790/0365 BMS BG 35/0081/1790/0365
001010 FT 1 0 01005 0 00 0015+21
MILEPOST 179.00
1790/0000 LENGTH(AH 2640 BK 1010)
SIGN: 4 CHORD TRUSS
1786/0680 BMS ID 35/0081/1786/0680

000000 FT 1 0 01005 0 00 0000+00
NC AMERICAN LEGION MEM HW
INTER-BK AMERICAN LEGION MEM HW
(SR0081 SEG 1784/1605)
MFC BEGIN = A
BK-LUZERNE (40)
1786/0000 LENGTH(AH 1010 BK 0000)

EXTRACT DATE: 12/21/2024 ROADWAY MANAGEMENT SYSTEM PAGE NUMBER: 29
PRINT DATE: 12/23/2024 SLD COUNTY/SR - ANNUAL PRINT COUNTY: LACKAWANNA

DIR: B TOTAL LEN: 12.093 MI. DIST: 04-2 SR: 11
LEFT MUN: SOUTH ABINGTON T RIGHT MUN: SOUTH ABINGTON T

AH-WYOMING (65)
LTH AH 000100 BK 003183 7361/0000
RAMP F RD
(SR8041 SEG 0010/0000)
NORTHERN BL INTER-AHD
(SR0006 SEG 0180/0461) 0351/3183
RAMP E RD
(SR8041 SEG 0020/1007) 0351/2903
TURNPIKE RAMP NB
OP ID 35/8041/0010/0900 0351/2677



063852 FT
7360/0000 LTH AH 000100 BK 003049
INTER-AHD NORTHERN BL
(SR0006 SEG 0181/0594)
TURNPIKE RAMP RD
0350/3049 (TNPK)
TURNPIKE RAMP NB
0350/2653 OP ID 35/8041/0010/0900
TURNPIKE RAMP RD
0350/2411 (TNPK)
SIGN: CANTILEVER
0350/2248 BMSID 35/0011/0350/2352

EXTRACT DATE: 12/21/2024 ROADWAY MANAGEMENT SYSTEM PAGE NUMBER: 28
PRINT DATE: 12/23/2024 SLD COUNTY/SR - ANNUAL PRINT COUNTY: LACKAWANNA

DIR: B TOTAL LEN: 12.093 MI. DIST: 04-2 SR: 11
LEFT MUN: SOUTH ABINGTON T RIGHT MUN: SOUTH ABINGTON T

ENTR TO S. ABINGTON SCH
(PRDR)

0351/2082

00 0000 00
== ==

0350/2047

ENTR TO S. ABINGTON SCH
(PRDR)

BMSSEN 35/0011/0350/0999 0351/1055
0 0 0000 0 00 0000+00
SUMMIT L CRK
BMSBG 35/0011/0350/0999 0351/1019
SHADY LANE RD
(SR4032 SEG 0070/3380)

0351/0925

00 0000 00
== ==

0350/0905

BMSSEN 35/0011/0350/0999
0 0 0000 0 00 0000+00
SUMMIT L CRK
BMSBG 35/0011/0350/0999
SHADY LANE RD
(SR4032 SEG 0070/3380)

UNKNOWN RD
(T482)
1 0 00009 0 01 0161+38 060628 FT
LAYTON RD
(SR1027 SEG 0010/0000)

0351/0437

== ==

0350/0320

UNKNOWN RD
(T482)
1 0 00009 0 01 0161+38
LAYTON RD
(SR1027 SEG 0010/0000)

LENGTH(AH 3183 BK 3178) 0351/0000
HOLGATE ST
(T457)

0341/3092

00 0000 00
== ==

0340/3093

LENGTH(AH 3049 BK 3157)
HOLGATE ST
(T457)

BURCHER AV
(T442)
CENTER ST
(T458)

0341/2785

== ==

0340/2776

BURCHER AV
(T442)
CENTER ST
(T458)

0341/2739

== ==

0340/2751

1 0 00009 0 01 0129+04 057450 FT
LENGTH(AH 3178 BK 0893) 0341/0000
BMSSEN 35/0011/0330/1518 0331/0892
0 0 00000 0 00 0000+00
LEGGETS CRK
BMSBG 35/0011/0330/1518 0331/0854

0331/0497

00 0000 00
== ==

057646 FT

1 0 00009 0 01 0129+64
LENGTH(AH 3157 BK 1557)
BMSSEN 35/0011/0330/1518
0 0 00000 0 00 0000+00
LEGGETS CRK
BMSBG 35/0011/0330/1518
SCOTT RD
(T483)

SCOTT RD
(T483)

GATEWAY CR
(BORO)

0331/0140

== ==

0330/0456

GATEWAY CR
(BORO)

EXTRACT DATE: 12/21/2024 ROADWAY MANAGEMENT SYSTEM PAGE NUMBER: 27
PRINT DATE: 12/23/2024 SLD COUNTY/SR - ANNUAL PRINT COUNTY: LACKAWANNA

DIR: B TOTAL LEN: 12.093 MI. DIST: 04-2 SR: 11
LEFT MUN: SOUTH ABINGTON T RIGHT MUN: SOUTH ABINGTON T

1 0 00009 0 01 0120+11 056557 FT
LENGTH(AH 0893 BK 2029) 0331/0000 S
SOUTH ABINGTON
SCRANTON C 0321/1450 - - - - - 0320/1438 SOUTH ABINGTON
SCRANTON C

1 0 00009 0 01 0100+11 054528 FT
LENGTH(AH 2029 BK 1926) 0321/0000 S 053986 FT 1 0 00009 0 01 0093+04
S 0320/0000 LENGTH(AH 2103 BK 1179)

SIGN: 4 CHORD TRUSS
BMSID 35/0011/0311/0276 0311/0273
1 0 00009 0 01 0080+18 052602 FT
LENGTH(AH 1926 BK 1342) 0311/0000 S
LEGGETS CREEK
STRUCTURE LENGTH 28 FT
BMSID 35/0011/0300/0346 0301/1270
RAMP L RD
(SR6011 SEG 0311/1911) 0301/0878
SR 6006
OP ID 35/6006/0224/0000 0301/0426
SIGN: 4 CHORD TRUSS
BMSID 35/0011/0292/0889 0301/0005
1 0 00006 0 01 0050+46 051260 FT
RAMP C RD
(SR8033 SEG 0260/0000)
NC NORTHERN BL
LENGTH(AH 1342 BK 1056) 0301/0000 S











RAMP A RD
(SR8033 SEG 0250/0787) 0283/0304

BMSID 35/0011/0282/0000 0283/0042
1 0 01013 0 00 0145+44 050204 FT
SR 6011
BMSBG 35/0011/0282/0000
LENGTH(AH 1056 BK 3092) 0283/0000 S

SIGN: 4 CHORD TRUSS
BMSID 35/0011/0311/0276
1 0 00009 0 01 0080+18
LENGTH(AH 1179 BK 0482)
LEGGETS CREEK
STRUCTURE LENGTH 28 FT
BMSID 35/0011/0300/0346
0310/0263
052807 FT
S 0310/0000
0300/0346
052325 FT 1 0 00006 0 01 0050+46
NC NORTHERN BL
RAMP RD
(SR8033 SEG 0760/0385)
LENGTH(AH 0482 BK 1785)
SR 6006
OP ID 35/6006/0224/0000
RAMP F RD
(SR8033 SEG 0010/0000)
SIGN: 4 CHORD TRUSS
BMSID 35/0011/0292/0889

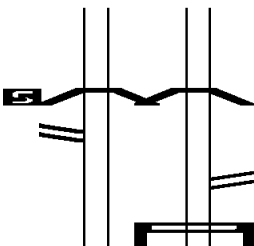
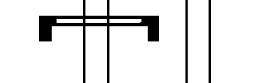


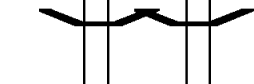


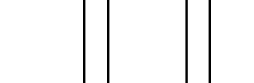


050540 FT 1 0 01013 0 00 0147+98
S 0292/0000 LENGTH(AH 1785 BK 0254)
0282/0042 BMSID 35/0011/0282/0000
050286 FT 1 0 01013 0 00 0145+44
SR 6011
BMSBG 35/0011/0282/0000
S 0282/0000 LENGTH(AH 0254 BK 3030)

EXTRACT DATE: 12/21/2024 ROADWAY MANAGEMENT SYSTEM PAGE NUMBER: 26
PRINT DATE: 12/23/2024 SLD COUNTY/SR - ANNUAL PRINT COUNTY: LACKAWANNA
DIR: B TOTAL LEN: 12.093 MI. DIST: 04-2 SR: 11
LEFT MUN: SCRANTON C RIGHT MUN: SCRANTON C

SIGN: 4 CHORD TRUSS BMSID 35/0011/0272/1325 0273/1388		0272/1344	SIGN: 4 CHORD TRUSS BMSID 35/0011/0272/1325
RAMP C RD (SR8031 SEG 0500/0000) 0273/0597 BMSEN 35/0011/0272/0000 0273/0135 1 0 01013 0 00 0114+89 047112 FT		0272/0733	RAMP D RD (SR8031 SEG 0750/0542)
SR 6307 NB BMSBG 35/0011/0272/0000 LENGTH(AH 3092 BK 2728) 0273/0000		0272/0135 047256 FT	BMSEN 35/0011/0272/0000 1 0 01013 0 00 0114+89 SR 6307 NB BMSBG 35/0011/0272/0000 LENGTH(AH 3030 BK 2743)
RAMP A RD (SR8031 SEG 0250/0569) 0263/2198 LEACH CREEK STRUCTURE LENGTH 14 FT BMSID 35/0011/0262/1978 0263/1967		0272/0000 0262/2343	RAMP B RD (SR8031 SEG 0010/0000)
		0262/1978	LEACH CREEK STRUCTURE LENGTH 14 FT BMSID 35/0011/0262/1978
BMSEN 35/0011/0262/0000 0263/0064 1 0 01013 0 00 0087+48 044384 FT THEODORE ST BMSBG 35/0011/0262/0000 LENGTH(AH 2728 BK 2419) 0263/0000		0262/0064 044513 FT	BMSEN 35/0011/0262/0000 1 0 01013 0 00 0087+48 THEODORE ST BMSBG 35/0011/0262/0000 LENGTH(AH 2743 BK 2399)
		0262/0000	
BMSEN 35/0011/0252/0000 0253/0038 1 0 01013 0 00 0063+37 041965 FT COURT STREET BMSBG 35/0011/0252/0000 LENGTH(AH 2419 BK 2190) 0253/0000		0252/0038 042114 FT	BMSEN 35/0011/0252/0000 1 0 01013 0 00 0063+37 COURT STREET BMSBG 35/0011/0252/0000 LENGTH(AH 2399 BK 2154)
		0252/0000	
RAMP D RD (SR8029 SEG 0500/0000) 0243/0495 BMSEN 35/0011/0242/0000 0243/0079		0242/0928	RAMP B RD (SR8029 SEG 0750/0794)
		0242/0079	BMSEN 35/0011/0242/0000

EXTRACT DATE: 12/21/2024 ROADWAY MANAGEMENT SYSTEM PAGE NUMBER: 25
PRINT DATE: 12/23/2024 SLD COUNTY/SR - ANNUAL PRINT COUNTY: LACKAWANNA

DIR: B TOTAL LEN: 12.093 MI. DIST: 04-2 SR: 11
LEFT MUN: SCRANTON C RIGHT MUN: SCRANTON C

1 0 01013 0 00 0041+64 039775 FT		039960 FT	1 0 01013 0 00 0041+64
SR 3013			SR 3013
BMSBG 35/0011/0242/0000			BMSBG 35/0011/0242/0000
LENGTH(AH 2190 BK 2188) 0243/0000		0242/0000	LENGTH(AH 2154 BK 2086)
RAMP C RD			RAMP A RD
(SR8029 SEG 0250/0436) 0235/1728		0234/1638	(SR8029 SEG 0010/0000)
		0234/1457	SIGN: CANTILEVER
SIGN: CANTILEVER			BMSID 35/0011/0234/1457
BMSID 35/0011/0235/0808 0235/0818			
		0234/0194	SIGN: CANTILEVER
0 0 00000 0 00 0000+00 037587 FT		037874 FT	BMSID 35/0011/0234/0194
LENGTH(AH 2188 BK 2107) 0235/0000		0234/0000	0 0 00000 0 00 0000+00
SIGN: CANTILEVER			LENGTH(AH 2086 BK 2042)
BMSID 35/0011/0225/1963 0225/1963			
RAMP D RD			
(SR8027 SEG 0500/0000) 0225/1478			
		0224/1228	RAMP B RD
RAMP C RD			(SR8027 SEG 0750/0611)
(SR8027 SEG 0510/0814) 0225/0967			
BMSEN 35/0011/0224/0473 0225/0700		0224/0572	BMSEN 35/0011/0224/0473
0 0 00000 0 00 0000+00			0 0 00000 0 00 0000+00
7TH AVENUE NB			7TH AVENUE NB
BMSBG 35/0011/0224/0473 0225/0601		0224/0473	BMSBG 35/0011/0224/0473
0 0 00000 0 00 0000+00 035480 FT			
LENGTH(AH 2107 BK 0500) 0225/0000		035832 FT	0 0 00000 0 00 0000+00
		0224/0000	LENGTH(AH 2042 BK 0663)
BMSEN 35/0011/0214/0087 0215/0487			RAMP A RD
0 0 00000 0 00 0000+00		0214/0632	(SR8027 SEG 0010/0000)
LACKA RIVER		0214/0490	BMSEN 35/0011/0214/0087
BMSBG 35/0011/0214/0087 0215/0084			0 0 00000 0 00 0000+00
0 0 00000 0 00 0000+00 034980 FT		0214/0087	LACKA RIVER
MIFFLIN AV		035169 FT	BMSBG 35/0011/0214/0087
(CITY)			0 0 00000 0 00 0000+00
NC SCRANTON EX			MIFFLIN AV
			(CITY)
MIFFLIN AV			NC SCRANTON EX
(CITY)			
LENGTH(AH 0500 BK 1336) 0215/0000		0214/0000	MIFFLIN AV
		0212/1185	(CITY)
			LENGTH(AH 0663 BK 1303)
			LC TO MIFFLIN AV
			(CONN)
			SIGN: CANTILEVER

EXTRACT DATE: 12/21/2024 ROADWAY MANAGEMENT SYSTEM PAGE NUMBER: 24
PRINT DATE: 12/23/2024 SLD COUNTY/SR - ANNUAL PRINT COUNTY: LACKAWANNA

DIR: B TOTAL LEN: 12.093 MI. DIST: 04-2 SR: 11
LEFT MUN: SCRANTON C RIGHT MUN: SCRANTON C

HALLSTEAD CT (CITY)	0213/1083	==	0212/1098	BMSID 35/0011/0212/1098
FRANKLIN AV (CITY)	0213/0872	==	0212/0864	FRANKLIN AV (CITY)
PENN AV (CITY)	0213/0439	==	0212/0433	PENN AV (CITY)
OAKFORD CT (CITY)	0213/0223	==	0212/0286	HOWELLS CT (CITY)
2 0 35072 0 00 0026+66 033644 FT			033866 FT	2 0 35072 0 00 0026+66
WYOMING AV (SR3025 SEG 0020/0000) (SR3025 SEG 0021/0000)				WYOMING AV (SR3025 SEG 0021/0000) (SR3025 SEG 0020/0000)
LENGTH(AH 1336 BK 0963)	0213/0000	==	0212/0000	LENGTH(AH 1303 BK 0976)
FOREST CT (CITY)	0203/0765	==	0202/0761	FOREST CT (CITY)
DUPONT ST (CITY)	0203/0680	==	0202/0674	DUPONT ST (CITY)
WASHINGTON AV (CITY)	0203/0484	==	0202/0482	WASHINGTON AV (CITY)
DIX CT (CITY)	0203/0284	==	0202/0282	DIX CT (CITY)
LEE CT (CITY)	0203/0203	==	0202/0200	LEE CT (CITY)
2 0 35072 0 00 0017+08 032681 FT			032890 FT	2 0 35072 0 00 0017+08
ADAMS AV (SR3023 SEG 0080/0000)				ADAMS AV (SR3023 SEG 0080/0000)
MFC BEGIN = B				MFC BEGIN = B
LENGTH(AH 0963 BK 0400)	0203/0000	==	0202/0000	LENGTH(AH 0976 BK 0400)
	032281 FT		0192/0196	KRESSLER CT (CITY)
			032490 FT	0 0 00000 0 00 0000+00
				JEFFERSON AV (CITY)
				NC MULBERRY ST
			INTER-BK	MULBERRY ST (SR3027 SEG 0010/3571)
	032281 FT		0192/0000	JEFFERSON AV (CITY)
			032490 FT	MFC BEGIN = B
			7190/0000	LTH AH 000400 BK 000100
				LTH AH 000100 BK 001397

EXTRACT DATE: 12/21/2024 ROADWAY MANAGEMENT SYSTEM PAGE NUMBER: 23
PRINT DATE: 12/23/2024 SLD COUNTY/SR - ANNUAL PRINT COUNTY: LACKAWANNA

DIR: B TOTAL LEN: 12.093 MI. DIST: 04-2 SR: 11
LEFT MUN: SCRANTON C RIGHT MUN: SCRANTON C

JEFFERSON AV (CITY)	INTER-AHD		INTER-AHD	JEFFERSON AV (CITY)
BIDEN ST (SR3025 SEG 0010/0000) LACKAWANNA AV (SR3018 SEG 0013/0061)				BIDEN ST (SR3025 SEG 0010/0000) LACKAWANNA AV (SR3018 SEG 0013/0061)
FROM 3018/0010 SH (CONN) LACKAWANNA AV (SR3018 SEG 0012/0061)	0183/1340		0182/1397	
				LC TO JEFFERSON AV (CONN)
LACKAWANNA & WYOMING VA OVERPASS IS RR X-ING	0183/0845		0182/1234	LACKAWANNA & WYOMING VA OVERPASS IS RR X-ING
RAMP B RD (SR8025 SEG 0500/0000)			0182/0853	
BMS EN 35/0011/0182/0393	0183/0602		0182/0605	BMS EN 35/0011/0182/0393
1 0 00005 3 00 0326+70				1 0 00005 3 00 0326+70
SR 8025			0182/0393	SR 8025
BMSBG 35/0011/0182/0393	0183/0390			BMSBG 35/0011/0182/0393
			0182/0304	RAMP F RD
BMS EN 35/0011/0182/0056	0183/0146		0182/0151	(SR8025 SEG 0010/0579)
1 0 00005 3 00 0331+22				BMS EN 35/0011/0182/0056
SR 8025 RAMP C			0182/0056	1 0 00005 3 00 0331+22
BMSBG 35/0011/0182/0056	0183/0051		031093 FT	SR 8025 RAMP C
1 0 00005 3 00 0332+53	030941 FT			BMSBG 35/0011/0182/0056
FRONT ST (CITY)				1 0 00005 3 00 0332+53
NC BIDEN ST				FRONT ST (CITY)
				NC BIDEN ST
MOOSIC ST (SR0307 SEG 0222/2311)				MOOSIC ST (SR0307 SEG 0222/2311)
MFC BEGIN = B				MFC BEGIN = B
LENGTH(AH 1340 BK 3125)	0183/0000		0182/0000	LENGTH(AH 1397 BK 3125)
			0170/3038	HAMM CT (CITY)
RAMP B RD (SR8025 SEG 0500/0644)	0170/2818			
FRONT ST (CITY)	0170/2781			HEMLOCK ST (CITY)
				ORCHARD ST (CITY)
				RIVER ST (CITY)
				HICKORY ST

DIST: 04-2 SR: 11
RIGHT MUN: SCRANTON C

EXTRACT DATE: 12/21/2024 ROADWAY MANAGEMENT SYSTEM PAGE NUMBER: 21
PRINT DATE: 12/23/2024 SLD COUNTY/SR - ANNUAL PRINT COUNTY: LACKAWANNA

DIR: B TOTAL LEN: 12.093 MI. DIST: 04-2 SR: 11
LEFT MUN: SCRANTON C RIGHT MUN: SCRANTON C

		022725 FT		0150/1616	PALM ST (CITY)
				0150/1214	PEAR ST (CITY)
				0150/0801	GENET ST (CITY)
				0150/0401	BRECK ST (CITY)
				0150/0278	UNKNOWN AL (CITY)
				022877 FT	1 0 00005 0 00 0227+25 RIPPLE ST (CITY)
				0150/0000	LENGTH(AH 2812 BK 0878)
1 0 00005 0 00 0219+27 021847 FT				021999 FT	
CEDAR AV (CITY)		0140/0000		0140/0000	LENGTH(AH 0878 BK 1640)
				0130/0872	DUNCAN ST (CITY)
1 0 00005 0 00 0202+87 020207 FT				020359 FT	
SANDERS ST (CITY)				INTER-BK	CE DAR AV SANDERS ST (CITY)
BIRNEY AV (SR0011 SEG 0101/2843)		0130/0000		0130/0000	MFC BEGIN = B LTH AH 001640 BK 000100
		020207 FT		020359 FT	
				7120/0000	LTH AH 000100 BK 002849
				INTER-AHD	SANDERS ST (CITY)
CEDAR AV (SR0011 SEG 0130/0000)		INTER-AHD			PITTSTON AV (SR3023 SEG 0010/0000)
SANDERS ST (CITY)		0101/2843		0100/2849	SANDERS ST (CITY)
KANE ST (CITY)		0101/2075		0100/2082	KANE ST (CITY)
WALSH ST (CITY)		0101/1548		0100/1549	WALSH ST (CITY)
BURKE ST (CITY)		0101/1079			
BURKE ST (CITY)		0101/1062		0100/1063	BURKE ST (CITY)
MCDONOUGH ST (CITY)		0101/0472		0100/0476	MCDONOUGH ST (CITY)
				017510 FT	1 0 00005 3 00 0174+56 DAVIS ST (SR3016 SEG 0020/0000)
1 0 00005 0 00 0174+56 017364 FT					
DAVIS ST (SR3016 SEG 0010/2308)					

EXTRACT DATE: 12/21/2024 ROADWAY MANAGEMENT SYSTEM PAGE NUMBER: 20
PRINT DATE: 12/23/2024 SLD COUNTY/SR - ANNUAL PRINT COUNTY: LACKAWANNA

DIR: B TOTAL LEN: 12.093 MI. DIST: 04-2 SR: 11
LEFT MUN: SCRANTON C RIGHT MUN: SCRANTON C

LENGTH(AH 2843 BK 1505) 0101/0000	5				5	0100/0000	LENGTH(AH 2849 BK 1421)
CRANE ST							DRISCOLL ST
(CITY)	0095/1174	==				0094/1224	(CITY)
WARNER ST							WARNER AV
(CITY)	0095/0750	==				0094/0753	(CITY)
UNKNOWN AL							
(BORO)	0095/0404	==					
POWELL CT							
(CITY)	0095/0182	==					
1 0 00005 0 00 0159+30 015859 FT						016089 FT	1 0 00005 3 00 0159+30
COREY ST							COREY ST
(CITY)							(CITY)
SCRANTON							SCRANTON
MOOSIC B							MOOSIC B
LENGTH(AH 1505 BK 1534) 0095/0000	5	==			5	0094/0000	LENGTH(AH 1421 BK 1689)
FASSOLD ST						0090/1413	FASSOLD ST
(BORO)	0091/1368	==				0090/1205	(BORO)
						0090/0900	PITTSTON AV
						0090/0634	LC FOR PITTSTON AV
							COTTER ST
							(BORO)
LC TO CEDAR AV							
(CONN)	0091/0459	==					
CEDAR AV							
(BORO)							
WASHINGTON ST							WASHINGTON ST
(BORO)	0091/0363	==	00	0000	00	0090/0317	(BORO)
LC TO RAILROAD ST							
(CONN)	0091/0308	==					
1 0 00005 0 00 0140+53 014325 FT						0090/0126	RAILROAD ST
(APRA) TRAFFIC BREAK PO						014400 FT	(BORO)
MFC BEGIN = B							PITTSTON AV
LENGTH(AH 1534 BK 2010) 0091/0000	5	==			5	0090/0000	1 0 00005 3 00 0140+53
STONE ST							MFC BEGIN = B
(BORO)	0080/1696	==					LENGTH(AH 1689 BK 2010)
							ROTH ST
							(BORO)
							CHURCH ST
							(BORO)
							SCHOOL ST
							(BORO)
012315 FT						0080/0414	1 0 00005 0 00 0123+48
						012390 FT	HOLLENBACK ST
							(BORO)

EXTRACT DATE: 12/21/2024 ROADWAY MANAGEMENT SYSTEM PAGE NUMBER: 19
PRINT DATE: 12/23/2024 SLD COUNTY/SR - ANNUAL PRINT COUNTY: LACKAWANNA

DIR: B TOTAL LEN: 12.093 MI. DIST: 04-2 SR: 11
LEFT MUN: MOOSIC B RIGHT MUN: MOOSIC B

JOYCE ST
(BORO)

0070/3465

MEGAN LN
(BORO)

0070/2588

OAKHILL RD
(BORO)

0070/1100

008425 FT

BMS EN 35/0011/0060/0095 0061/0104
1 0 00005 0 00 0076+73
NO UNDERPASS INFORMATIO
BMSBG 35/0011/0060/0095 0061/0095
1 0 00005 0 00 0076+73 007776 FT
PA TPK (1-476)
OP ID 35/7476/9901/1953
LENGTH(AH 0649 BK 2511) 0061/0000

BMS EN 35/0011/0040/1921 0041/1869
1 0 00005 0 00 0069+02
SR 8001
BMSBG 35/0011/0040/1921 0041/1822
CROSSOVER RD
(CONN) 0041/1265

SIGN: 4 CHORD TRUSS
BMSID 35/0011/0041/0923 0041/0923
RAMP B RD
(SR8001 SEG 0520/0000) 0041/0850
RAMP F RD
(SR8001 SEG 0510/2476) 0041/0634

1 0 00005 4 00 0000+00 005265 FT
LENGTH(AH 2511 BK 1670) 0041/0000

FIFTH ST
(BORO)

0031/1217

0080/0000 LENGTH(AH 2010 BK 3890)

0070/1100 ROCKY GLEN RD
(SR3031 SEG 0030/2615)

008500 FT 1 0 00005 0 00 0094+87
MFC BEGIN = B
0070/0000 LENGTH(AH 3890 BK 0649)

0060/0104 BMS EN 35/0011/0060/0095
1 0 00005 0 00 0076+73
NO UNDERPASS INFORMATIO
0060/0095 BMSBG 35/0011/0060/0095
007851 FT 1 0 00005 0 00 0076+73
PA TPK (1-476)
0060/0000 OP ID 35/7476/9901/1953
LENGTH(AH 0649 BK 2587)

0040/1968 BMS EN 35/0011/0040/1921
1 0 00005 0 00 0069+02
SR 8001
0040/1921 BMSBG 35/0011/0040/1921
0040/1339 CROSSOVER RD
(CONN)
0040/1230 RAMP A RD
(SR8001 SEG 0020/1349)

0040/0261 SR 8001
0040/0106 OP ID 35/8001/0520/0572
005264 FT RAMP G RD
0040/0000 (SR8001 SEG 0250/0000)
LENGTH(AH 2587 BK 1669) 1 0 00005 0 00 0051+78
FIFTH ST
(BORO)

EXTRACT DATE: 12/21/2024 ROADWAY MANAGEMENT SYSTEM PAGE NUMBER: 18
PRINT DATE: 12/23/2024 SLD COUNTY/SR - ANNUAL PRINT COUNTY: LACKAWANNA

DIR: B TOTAL LEN: 12.093 MI. DIST: 04-2 SR: 11
LEFT MUN: MOOSIC B RIGHT MUN: MOOSIC B

MAIN ST
(SR3015 SEG 0010/0000) 0031/0391

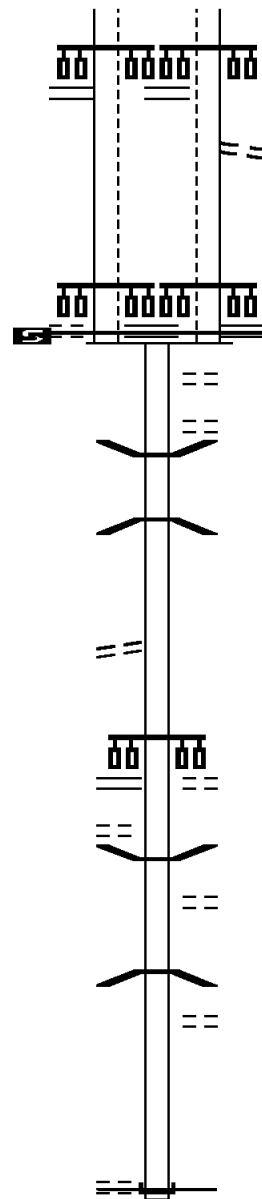
1 0 00005 0 00 0035+09 003595 FT
OAK HILL RD
(CITY)
SPRING BROOK AV
(SR0502 SEG 0010/0000)

MFC BEGIN = B
LENGTH(AH 1670 BK 2423) 0031/0000

SHADY LN
(BORO) 0020/0311
001172 FT

SPRING ST
(SR3019 SEG 0010/0000) 0020/0000
STARK ST
(BORO) 0010/0831

CARROLL ST
(BORO) 0010/0000



0030/0395

0030/0072
003595 FT

0030/0000

0020/2248

0020/1809
0020/1639

0020/1571

001172 FT
NC BIRNEY AV

0020/0000

0010/0609
0010/0483

0010/0480
0010/0050
000000 FT

NC MAIN ST
INTER-BK

0010/0000

MAIN ST
(SR3015 SEG 0010/0000)

FROM 0502/0010 SH
(CONN)
1 0 00005 0 00 0035+09
OAK HILL RD
(CITY)
SPRING BROOK AV
(SR0502 SEG 0010/0000)

MFC BEGIN = B
LENGTH(AH 1669 BK 2423)

WOODLAWN AV
(BORO)

EDGEBROOK ST
(BORO)

BMSSEN 35/0011/0020/1571
1 0 00005 0 00 0026+34

SPRING BROOK
BMSBG 35/0011/0020/1571

1 0 00005 0 00 0010+80
NC BIRNEY AV

SPRING ST
(BORO)

LENGTH(AH 2423 BK 1172)

BMSSEN 35/0011/0010/0480
ORANGE ST

(BORO)
1 0 00005 0 00 0004+07

OTHER RR
BMSBG 35/0011/0010/0480

WILLOW ST
(BORO)

1 0 00005 0 00 0000+00

NC MAIN ST
MAIN ST

(SR0011 SEG 0810/3800)
MFC BEGIN = B

BK-LUZERNE (40)
LENGTH(AH 1172 BK 0000)

EXTRACT DATE: 12/21/2024 ROADWAY MANAGEMENT SYSTEM PAGE NUMBER: 17
PRINT DATE: 12/23/2024 SLD COUNTY/SR - ANNUAL PRINT COUNTY: LACKAWANNA
DIR: E TOTAL LEN: 24.190 MI. DIST: 04-2 SR: 6
LEFT MUN: CARBONDALE T RIGHT MUN: CARBONDALE T

127725 FT



127368 FT AH-WAYNE (63)
INTER-AHD SR 0006 SH
0574/2325 (SR0006 SEG 0010/0000)

EXTRACT DATE: 12/21/2024 ROADWAY MANAGEMENT SYSTEM PAGE NUMBER: 16
PRINT DATE: 12/23/2024 SLD COUNTY/SR - ANNUAL PRINT COUNTY: LACKAWANNA

DIR: E TOTAL LEN: 24.190 MI. DIST: 04-2 SR: 6
LEFT MUN: CARBONDALE T RIGHT MUN: CARBONDALE T

HONESDALE RD
(SR1005 SEG 0010/0000) 0574/1670

125400 FT

TO 6006/0536 SH
(CONN) 0565/0136
0 0 00000 0 00 0000+00 124766 FT
ROOSEVELT HW
(SR6006 SEG 0536/1390)

LENGTH(AH 0634 BK 3341) 0565/0000
FROM 6006/0536 SH
(CONN) 0555/3184

RACKET BROOK
STRUCTURE LENGTH 8 FT
BMSID 35/0006/0554/1622 0555/1622
EMRGNY SPLWY
STRUCTURE LENGTH 41 FT
BMSID 35/0006/0554/1473 0555/1473

0 0 00000 0 00 0000+00 121425 FT
MILEPOST 015.00
LENGTH(AH 3341 BK 2716) 0555/0000

0 0 00000 0 00 0000+00 118709 FT
CARBONDALE
CARBONDALE C

0574/1615 TRIB BROWNEL
STRUCTURE LENGTH 12 FT
BMSID 35/0006/0574/1615

125043 FT 0 0 00000 0 00 0000+00
MFC BEGIN = C
0574/0000 LENGTH(AH 2325 BK 0634)

124409 FT 0 0 00000 0 00 0000+00
ROOSEVELT HW
(SR6006 SEG 0536/1390)

0564/0000 LENGTH(AH 0634 BK 3284)

0554/1622 RACKET BROOK
STRUCTURE LENGTH 8 FT
BMSID 35/0006/0554/1622
EMRGNY SPLWY
STRUCTURE LENGTH 41 FT
BMSID 35/0006/0554/1473

121125 FT 0 0 00000 0 00 0000+00
MILEPOST 015.00
0554/0000 LENGTH(AH 3284 BK 2640)

118485 FT 0 0 00000 0 00 0000+00
CARBONDALE
CARBONDALE C

EXTRACT DATE: 12/21/2024 ROADWAY MANAGEMENT SYSTEM PAGE NUMBER: 15
PRINT DATE: 12/23/2024 SLD COUNTY/SR - ANNUAL PRINT COUNTY: LACKAWANNA

DIR: E TOTAL LEN: 24.190 MI. DIST: 04-2 SR: 6
LEFT MUN: CARBONDALE T RIGHT MUN: CARBONDALE T

LENGTH(AH 2716 BK 2672) 0545/0000 5 5 0544/0000 LENGTH(AH 2640 BK 2640)

CROSSOVER RD
(CONN) 0535/0971

0 0 00000 0 00 0000+00 116037 FT
MILEPOST 014.00
LENGTH(AH 2672 BK 2606) 0535/0000 5

0534/1004 CROSSOVER RD
(CONN)

115845 FT 0 0 00000 0 00 0000+00
MILEPOST 014.00
5 0534/0000 LENGTH(AH 2640 BK 2640)

SR 1019
OP ID 35/1019/0090/0290 0525/0718
0 0 00000 0 00 0000+00 113431 FT
LENGTH(AH 2606 BK 2560) 0525/0000 5

0524/0672 SR 1019
OP ID 35/1019/0090/0290
113205 FT 0 0 00000 0 00 0000+00
5 0524/0000 LENGTH(AH 2640 BK 2640)

SCENIC OVERLOOK RD
(SR9203 SEG 0010/0000) 0515/1617

SCENIC OVERLOOK RD
(SR9203 SEG 0010/1232) 0515/0385

0 0 00000 0 00 0000+00 110871 FT
MILEPOST 013.00
LENGTH(AH 2560 BK 2628) 0515/0000 5
CARBONDALE
CARBONDALE T 0505/2579

110565 FT 0 0 00000 0 00 0000+00
CARBONDALE
CARBONDALE T
MILEPOST 013.00
5 0514/0000 LENGTH(AH 2640 BK 2640)

0 0 00000 0 00 0000+00 108243 FT
LENGTH(AH 2628 BK 2626) 0505/0000 5

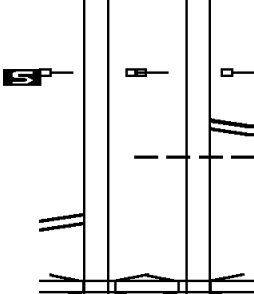
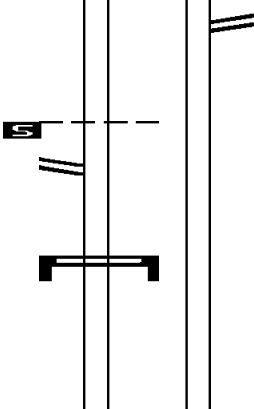

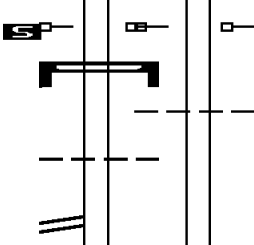

CROSSOVER RD
(CONN) 0495/2028

107925 FT 0 0 00000 0 00 0000+00
5 0504/0000 LENGTH(AH 2640 BK 2640)

0494/2023 CROSSOVER RD
(CONN)

EXTRACT DATE: 12/21/2024 ROADWAY MANAGEMENT SYSTEM PAGE NUMBER: 14
PRINT DATE: 12/23/2024 SLD COUNTY/SR - ANNUAL PRINT COUNTY: LACKAWANNA

DIR: E TOTAL LEN: 24.190 MI. DIST: 04-2 SR: 6
LEFT MUN: CARBONDALE T RIGHT MUN: CARBONDALE T

0 0 00000 0 00 0000+00 105617 FT		105285 FT	0 0 00000 0 00 0000+00
MILEPOST 012.00			MILEPOST 012.00
LENGTH(AH 2626 BK 2664) 0495/0000		0494/0000	LENGTH(AH 2640 BK 2640)
		0484/2426	RAMP CBNB RD
		0484/2361	(SR8036 SEG 0750/1070)
			CARBONDALE
RAMP SBCB RD			MAYFIELD B
(SR8036 SEG 0500/0000) 0485/2225			
SR 1039			
OP ID 35/1039/0010/0095 0485/1379		0484/1326	OP ID 35/1039/0010/0095
0 0 00000 0 00 0000+00 102953 FT		0484/0088	RAMP NBCB RD
CARBONDALE			(SR8036 SEG 0010/0000)
MAYFIELD B			
LENGTH(AH 2664 BK 2663) 0485/0000		102645 FT	0 0 00000 0 00 0000+00
RAMP CBSB		0484/0000	LENGTH(AH 2640 BK 2640)
(SR8036 SEG 0250/1526) 0475/2544			
SIGN: CANTILEVER			
BMSID 35/0006/0475/1500 0475/1500			
0 0 00000 0 00 0000+00 100290 FT		100005 FT	0 0 00000 0 00 0000+00
MILEPOST 011.00			MILEPOST 011.00
LENGTH(AH 2663 BK 2637) 0475/0000		0474/0000	LENGTH(AH 2640 BK 2640)
SIGN: CANTILEVER			
BMSID 35/0006/0465/0000 0465/2485			
MAYFIELD		0464/2361	MAYFIELD
ARCHBALD B			ARCHBALD B
RAMP G RD			
(SR8034 SEG 0500/0000) 0465/2004			
		0464/1791	RAMP H RD
			(SR8034 SEG 0750/1137)

EXTRACT DATE: 12/21/2024 ROADWAY MANAGEMENT SYSTEM PAGE NUMBER: 13
PRINT DATE: 12/23/2024 SLD COUNTY/SR - ANNUAL PRINT COUNTY: LACKAWANNA

DIR: E TOTAL LEN: 24.190 MI. DIST: 04-2 SR: 6
LEFT MUN: ARCHBALD B RIGHT MUN: ARCHBALD B







SR 0107		SR 0107	
OP ID	35/0107/0290/1650 0465/0610	0464/0609	OP ID 35/0107/0290/1650
0 0 00000 0 00 0000+00	097653 FT	097365 FT	0 0 00000 0 00 0000+00
LENGTH(AH 2637 BK 2697)	0465/0000	0464/0000	LENGTH(AH 2640 BK 2640)
RAMP F RD			
(SR8034 SEG 0250/1055)	0455/2237	0454/1670	RAMP E RD (SR8034 SEG 0010/0000)
AYLESWORTH		AYLESWORTH	
STRUCTURE LENGTH 8 FT		STRUCTURE LENGTH 8 FT	
BMSID 35/0006/0454/0400	0455/0450	0454/0400	BMSID 35/0006/0454/0400
0 0 00000 0 00 0000+00	094956 FT	094725 FT	0 0 00000 0 00 0000+00
MILEPOST 010.00			MILEPOST 010.00
LENGTH(AH 2697 BK 2650)	0455/0000	0454/0000	LENGTH(AH 2640 BK 2640)
BMSEN 35/0006/0445/2220	0445/2534	0444/2459	BMSEN 35/0006/0444/2165
0 0 00000 0 00 0000+00			0 0 00000 0 00 0000+00
SERVICE ROAD			SERVICE ROAD
BMSBG 35/0006/0445/2220	0445/2220	0444/2165	BMSBG 35/0006/0444/2165
0 0 00000 0 00 0000+00 092306 FT		092085 FT 0 0 00000 0 00 0000+00	
LENGTH(AH 2650 BK 2651)	0445/0000	0444/0000	LENGTH(AH 2640 BK 2640)
CROSSOVER RD			CROSSOVER RD
(CONN)	0435/2088	0434/2109	(CONN)
0 0 00000 0 00 0000+00 089655 FT		089445 FT 0 0 00000 0 00 0000+00	
MILEPOST 009.00			MILEPOST 009.00
LENGTH(AH 2651 BK 2603)	0435/0000	0434/0000	LENGTH(AH 2640 BK 2640)
0 0 00000 0 00 0000+00 087052 FT		086805 FT 0 0 00000 0 00 0000+00	

EXTRACT DATE: 12/21/2024 ROADWAY MANAGEMENT SYSTEM PAGE NUMBER: 12
PRINT DATE: 12/23/2024 SLD COUNTY/SR - ANNUAL PRINT COUNTY: LACKAWANNA

DIR: E TOTAL LEN: 24.190 MI. DIST: 04-2 SR: 6
LEFT MUN: ARCHBALD B RIGHT MUN: ARCHBALD B





LENGTH(AH 2603 BK 2603) 0425/0000   0424/0000 LENGTH(AH 2640 BK 2640)
RAMP C RD
(SR8032 SEG 0500/0000) 0415/2325

SPRCE SWP CR
STRUCTURE LENGTH 10 FT
BMSID 35/0006/0414/1675 0415/1645   0414/1845 RAMP D RD
(SR8032 SEG 0750/1118)
SPRCE SWP CR
STRUCTURE LENGTH 10 FT
BMSID 35/0006/0414/1675 0414/1675

WHITE OAK CK
STRUCTURE LENGTH 12 FT
BMSID 35/0006/0414/0860 0415/0830   0414/0860
BMSID 35/0006/0415/0653 0415/0781   0414/0802
0 0 00000 0 00 0000+00
SR 1012
BMSBG 35/0006/0415/0653 0415/0653   0414/0684
WHITE OAK CK
STRUCTURE LENGTH 12 FT
BMSID 35/0006/0414/0860
BMSID 35/0006/0414/0684
0 0 00000 0 00 0000+00
SR 1012
BMSBG 35/0006/0414/0684

0 0 00000 0 00 0000+00 084449 FT
MILEPOST 008.00
LENGTH(AH 2603 BK 2634) 0415/0000   0414/0000
RAMP A RD
(SR8032 SEG 0010/0000) 0404/2304

RAMP B RD
(SR8032 SEG 0250/1362) 0405/1927 

LAUREL RUN
STRUCTURE LENGTH 13 FT
BMSID 35/0006/0404/1104 0405/1104   0404/1104
DRAINAGE
STRUCTURE LENGTH 22 FT
BMSID 35/0006/0404/0600 0405/0600   0404/0600
LAUREL RUN
STRUCTURE LENGTH 13 FT
BMSID 35/0006/0404/1104
DRAINAGE
STRUCTURE LENGTH 22 FT
BMSID 35/0006/0404/0600

0 0 00000 0 00 0000+00 081815 FT
LENGTH(AH 2634 BK 2645) 0405/0000   0404/0000
081525 FT
0 0 00000 0 00 0000+00
LENGTH(AH 2640 BK 2640)

CROSSOVER RD
(CONN) 0395/1007  0394/0993 CROSSOVER RD
(CONN)

0 0 00000 0 00 0000+00 079170 FT
MILEPOST 007.00
LENGTH(AH 2645 BK 2566) 0395/0000   0394/0000
078885 FT 0 0 00000 0 00 0000+00
MILEPOST 007.00
LENGTH(AH 2640 BK 2640)

EXTRACT DATE: 12/21/2024 ROADWAY MANAGEMENT SYSTEM PAGE NUMBER: 11
PRINT DATE: 12/23/2024 SLD COUNTY/SR - ANNUAL PRINT COUNTY: LACKAWANNA

DIR: E TOTAL LEN: 24.190 MI. DIST: 04-2 SR: 6
LEFT MUN: ARCHBALD B RIGHT MUN: ARCHBALD B

0 0 00000 0 00 0000+00 076604 FT
LENGTH(AH 2566 BK 2680) 0385/0000

076245 FT 0 0 00000 0 00 0000+00
0384/0000 LENGTH(AH 2640 BK 2640)

ARCHBALD
JESSUP B

0375/1978

0374/0765 ARCHBALD
JESSUP B

0 0 00000 0 00 0000+00 073924 FT
MILEPOST 006.00
LENGTH(AH 2680 BK 2638) 0375/0000

073605 FT 0 0 00000 0 00 0000+00
MILEPOST 006.00
0374/0000 LENGTH(AH 2640 BK 2640)

RAMP RD
(SR8030 SEG 0500/0000) 0365/1130
GRASSY ISLND
STRUCTURE LENGTH 16 FT
BMSID 35/0006/0364/1035 0365/1035

GRASSY ISLND
STRUCTURE LENGTH 16 FT
BMSID 35/0006/0364/1035 0364/1035

0 0 00000 0 00 0000+00 071286 FT
LENGTH(AH 2638 BK 2607) 0365/0000
RAMP RD
(SR8030 SEG 0510/2102) 0355/2549

070965 FT 0 0 00000 0 00 0000+00
0364/0000 LENGTH(AH 2640 BK 2640)

BMS EN 35/0006/0355/0922 0355/1155
0 0 00000 0 00 0000+00
SR 0247
BMS BG 35/0006/0355/0922 0355/0922

0354/1916 RAMP RD
(SR8030 SEG 0750/1273)
0354/1029 BMS EN 35/0006/0354/0843
0 0 00000 0 00 0000+00
SR 0247
0354/0843 BMS BG 35/0006/0354/0843

0 0 00000 0 00 0000+00 068679 FT
MILEPOST 005.00
LENGTH(AH 2607 BK 2631) 0355/0000

068325 FT 0 0 00000 0 00 0000+00
MILEPOST 005.00
0354/0000 LENGTH(AH 2640 BK 2640)

EXTRACT DATE: 12/21/2024 ROADWAY MANAGEMENT SYSTEM PAGE NUMBER: 10
PRINT DATE: 12/23/2024 SLD COUNTY/SR - ANNUAL PRINT COUNTY: LACKAWANNA

DIR: E TOTAL LEN: 24.190 MI. DIST: 04-2 SR: 6
LEFT MUN: JESSUP B RIGHT MUN: JESSUP B

CROSSOVER RD
(CONN) 0345/0595
0 0 00000 0 00 0000+00 066048 FT
LENGTH(AH 2631 BK 2700) 0345/0000

RAMP RD
(SR8028 SEG 0500/0000) 0335/1306

STERRY CREEK
STRUCTURE LENGTH 11 FT
BMSID 35/0006/0334/0808 0335/0808
JESSUP
OLYPHANT B 0335/0410

BMS EN 35/0006/0335/0000 0335/0153
0 0 00000 0 00 0000+00 063348 FT
E LACK AVE
BMSBG 35/0006/0335/0000
MILEPOST 004.00
LENGTH(AH 2700 BK 2673) 0335/0000

DMS SIGN STRUCTURE
BMSID 35/0006/0325/1530 0325/1652

RAMP RD
(SR8028 SEG 0250/2191) 0325/0074
0 0 00000 0 00 0000+00 060675 FT
LENGTH(AH 2673 BK 2737) 0325/0000

SIGN: CANTILEVER
BMSID 35/0006/0305/2340 0315/1277

0344/1179 RAMP RD
(SR8030 SEG 0010/0000)
SIGN: CANTILEVER
0344/0802 BMSID 35/0006/0344/0802
CROSSOVER RD
(CONN)
0344/0585 0 0 00000 0 00 0000+00
065685 FT LENGTH(AH 2640 BK 2640)
0344/0000 SIGN: CANTILEVER
0334/2570 BMSID 35/0006/0334/2570

0334/0942 RAMP RD
(SR8028 SEG 0750/0798)
STERRY CREEK
STRUCTURE LENGTH 11 FT
0334/0808 BMSID 35/0006/0334/0808
JESSUP
0334/0777 OLYPHANT B
0334/0141 BMS EN 35/0006/0334/0000
063045 FT 0 0 00000 0 00 0000+00
E LACK AVE
BMSBG 35/0006/0334/0000
MILEPOST 004.00
0334/0000 LENGTH(AH 2640 BK 2640)

0324/1400 RAMP RD
(SR8028 SEG 0010/0000)
SIGN: CANTILEVER
0324/0811 BMSID 35/0006/0324/0811
SIGN: CANTILEVER
0324/0128 BMSID 35/0006/0324/0128
060405 FT 0 0 00000 0 00 0000+00
0324/0000 LENGTH(AH 2640 BK 2640)

EXTRACT DATE: 12/21/2024 ROADWAY MANAGEMENT SYSTEM PAGE NUMBER: 9
PRINT DATE: 12/23/2024 SLD COUNTY/SR - ANNUAL PRINT COUNTY: LACKAWANNA

DIR: E TOTAL LEN: 24.190 MI. DIST: 04-2 SR: 6
LEFT MUN: OLYPHANT B RIGHT MUN: OLYPHANT B

RAMP RD
(SR8026 SEG 0500/0000) 0315/0772

0 0 00000 0 00 0000+00 057938 FT
MILEPOST 003.00
LENGTH(AH 2737 BK 2706) 0315/0000
OLYPHANT
THROOP B 0305/2646
RAMP RD
(SR8026 SEG 0250/1575) 0305/2381

EDDY CREEK
STRUCTURE LENGTH 13 FT
BMSID 35/0006/0304/2005 0305/2005
BMSSEN 35/0006/0305/1141 0305/1945
0 0 00000 0 00 0000+00
SR 2008
BMSBG 35/0006/0305/1141 0305/1698

0 0 00000 0 00 0000+00 055232 FT
LENGTH(AH 2706 BK 2592) 0305/0000

SIGN: 4 CHORD TRUSS
BMSID 35/0006/0295/1423 0295/1423

0 0 00000 0 00 0000+00 052640 FT
MILEPOST 002.00
LENGTH(AH 2592 BK 2583) 0295/0000

EMERGENCY CROSSOVER
(CONN) 0285/1431

0 0 00000 0 00 0000+00 050057 FT
LENGTH(AH 2583 BK 2560) 0285/0000

0314/1124 RAMP RD
(SR8026 SEG 0750/2349)

0314/0249 OLYPHANT
057765 FT THROOP B
0 0 00000 0 00 0000+00
MILEPOST 003.00
0314/0000 LENGTH(AH 2640 BK 2640)

0304/2160 RAMP RD
(SR8026 SEG 0010/0000)
EDDY CREEK
STRUCTURE LENGTH 13 FT
BMSID 35/0006/0304/2005 0304/2005
BMSSEN 35/0006/0304/1065 0304/1888
0 0 00000 0 00 0000+00
SR 2008
BMSBG 35/0006/0304/1065 0304/1600

055125 FT 0 0 00000 0 00 0000+00
0304/0000 LENGTH(AH 2640 BK 2640)

052485 FT 0 0 00000 0 00 0000+00
MILEPOST 002.00
0294/0000 LENGTH(AH 2640 BK 2640)

0284/1440 EMERGENCY CROSSOVER
(CONN)

049845 FT 0 0 00000 0 00 0000+00
0284/0000 LENGTH(AH 2640 BK 2640)

EXTRACT DATE: 12/21/2024 ROADWAY MANAGEMENT SYSTEM PAGE NUMBER: 8
PRINT DATE: 12/23/2024 SLD COUNTY/SR - ANNUAL PRINT COUNTY: LACKAWANNA

DIR: E TOTAL LEN: 24.190 MI. DIST: 04-2 SR: 6
LEFT MUN: THROOP B RIGHT MUN: THROOP B

THROOP DUNMORE B		0275/1141		0274/1533		THROOP DUNMORE B	
SIGN: 4 CHORD TRUSS							
BMSID 35/0006/0275/1000		0275/1000		0274/0000		0274/0000	
0 0 00000 0 00 0000+00		047497 FT		047205 FT		0 0 00000 0 00 0000+00	
MILEPOST 001.00				MILEPOST 001.00			
LENGTH(AH 2560 BK 2634)		0275/0000		LENGTH(AH 2640 BK 2640)		0274/0000	
RAMP RD (SR8024 SEG 0760/0000)		0265/1017					
0 0 00000 0 00 0000+00		044863 FT					
SIGN: 4 CHORD TRUSS							
BMSID 35/0006/0265/0000		0265/0000		044565 FT		0 0 00000 0 00 0000+00	
LENGTH(AH 2634 BK 1855)		0265/0000		0264/0000		LENGTH(AH 2640 BK 1565)	
BMSID 35/0006/0255/1517		0255/1546		0254/1254		(SR8024 SEG 0010/1825)	
0 0 00000 0 00 0000+00				0254/1066		BMSID 35/0006/0254/0781	
RAMP RD						0 0 00000 0 00 0000+00	
BMSBG 35/0006/0255/1517		0255/1215		0254/0704		BMSBG 35/0006/0254/0781	
SIGN: 4 CHORD TRUSS							
BMSID 35/0006/0255/0285		0255/0285					
0 0 00000 0 00 0000+00		043008 FT		0254/0033		SR 2100	
RAMP RD				043000 FT		OP ID 35/2100/0010/0000	
(SR8024 SEG 0780/0000)						0 0 00000 0 00 0000+00	
RAMP RD						RAMP RD	
NC ROBERT P CASEY HW						(SR8024 SEG 0500/0908)	
(SR8024 SEG 0510/0000)						RAMP RD	
LTH AH 001855 BK 000100		0255/0000		0254/0000		(SR8024 SEG 0250/1816)	
				043000 FT		LTH AH 001565 BK 000100	
				7250/0000		LTH AH 000100 BK 000100	
				043000 FT		LTH AH 000100 BK 000100	
				7244/0000		LTH AH 000100 BK 000100	
				043000 FT		LTH AH 000100 BK 000100	
				7240/0000		LTH AH 000100 BK 000100	
				043000 FT		LTH AH 000100 BK 000100	
				7234/0000		LTH AH 000100 BK 000100	
LTH AH 000100 BK 000100		043008 FT					
LTH AH 000100 BK 000100		043008 FT					
		7235/0000					

EXTRACT DATE: 12/21/2024 ROADWAY MANAGEMENT SYSTEM PAGE NUMBER: 7
PRINT DATE: 12/23/2024 SLD COUNTY/SR - ANNUAL PRINT COUNTY: LACKAWANNA

DIR: E TOTAL LEN: 24.190 MI. DIST: 04-2 SR: 6
LEFT MUN: SOUTH ABINGTON T RIGHT MUN: SOUTH ABINGTON T

LTH AH 000100 BK 000100	043008 FT		043000 FT	LTH AH 000100 BK 000100
LTH AH 000100 BK 000100	7231/0000		7230/0000	LTH AH 000100 BK 000100
LTH AH 000100 BK 000100	043008 FT		043000 FT	LTH AH 000100 BK 000100
LTH AH 000100 BK 000100	7225/0000		7224/0000	LTH AH 000100 BK 000100
LTH AH 000100 BK 000100	043008 FT		043000 FT	LTH AH 000100 BK 000100
LTH AH 000100 BK 000100	7221/0000		7220/0000	LTH AH 000100 BK 000100
LTH AH 000100 BK 000100	043008 FT		043000 FT	LTH AH 000100 BK 000100
LTH AH 000100 BK 000100	7215/0000		7214/0000	LTH AH 000100 BK 000100
LTH AH 000100 BK 000100	043008 FT		043000 FT	LTH AH 000100 BK 000100
LTH AH 000100 BK 000100	7211/0000		7210/0000	LTH AH 000100 BK 000100
LTH AH 000100 BK 000100	043008 FT		043000 FT	LTH AH 000100 BK 000100
LTH AH 000100 BK 000100	7205/0000		7204/0000	LTH AH 000100 BK 000100
LTH AH 000100 BK 000100	043008 FT		043000 FT	LTH AH 000100 BK 000100
LTH AH 000100 BK 000100	7201/0000		7200/0000	LTH AH 000100 BK 000100
LTH AH 000100 BK 000100	043008 FT		043000 FT	LTH AH 000100 BK 000100
LTH AH 000100 BK 000100	7195/0000		7194/0000	LTH AH 000100 BK 000100
LTH AH 000100 BK 000100	043008 FT		043000 FT	LTH AH 000100 BK 000100
LTH AH 000100 BK 000100	7191/0000		7190/0000	LTH AH 000100 BK 000100
LTH AH 000100 BK 000594	043008 FT		043000 FT	LTH AH 000100 BK 000461
(TNP)	7185/0000		7184/0000	
NORTHERN BL	INTER-AHD		INTER-AHD	NORTHERN BL
(SR0011 SEG 0350/3049)				(SR0011 SEG 0351/3183)
SOUTH ABINGTON T	0181/0594			RAMP F RD
				(SR8041 SEG 0010/0000)
				SOUTH ABINGTON T
				SIGN: CANTILEVER
				BMSID 35/0006/0180/0345
TO 0407/0004 SH				
(CONN)				
1 0 00009 0 01 0196+30	0181/0148			
ABINGTON RD	042414 FT			
(SR0407 SEG 0004/0000)				
LENGTH(AH 0594 BK 2929)	0181/0000			
BMS EN 35/0006/0170/2310	0171/2310			
0 0 00000 0 00 0000+00				
BR LEGGTS CR				
BMSBG 35/0006/0170/2310	0171/2296			
PA TPK (1-476)				
OP ID 35/7476/9901/2970	0171/1564			
WEIS SHOPPING CTR				
(PRDR)				
LC FROM WEIS SHOPPING C	0171/1384			

EXTRACT DATE: 12/21/2024 ROADWAY MANAGEMENT SYSTEM PAGE NUMBER: 6
PRINT DATE: 12/23/2024 SLD COUNTY/SR - ANNUAL PRINT COUNTY: LACKAWANNA

DIR: E TOTAL LEN: 24.190 MI. DIST: 04-2 SR: 6
LEFT MUN: SOUTH ABINGTON T RIGHT MUN: SOUTH ABINGTON T

(CONN)
BMSSEN 35/0006/0170/0907 0171/1254
1 0 00009 0 01 0217+78
BR LEGGETT CRK
BMSBG 35/0006/0170/0907 0171/0894

PARKWOOD DR
(T477)

NC NORTHERN BL

SUMNER AV
(T421)

SOUTH ABINGTON

CLARKS SUMMIT B

1 0 00009 0 01 0221+64 039485 FT

MAPLE AV

(BORO)

MALL ENT RD

(PRDR)

LENGTH(AH 2929 BK 2710) 0171/0000

BMSSEN 35/0006/0160/2573 0161/2610

1 0 00009 0 01 0227+99

LEGGETTS CRK

BMSBG 35/0006/0160/2573 0161/2598

MALL ENT RD

(PRDR)

LANSDOWNE AV

(BORO)

KNAPP RD

(BORO)

UPPER KNAPP RD

(BORO)

1 0 00009 0 01 0253+83 036775 FT

NC STATE ST

GROVE ST

(SR4026 SEG 0030/0000)

MFC BEGIN = B

LENGTH(AH 2710 BK 1774) 0161/0000

0170/0919 BMSSEN 35/0006/0170/0907

1 0 00009 0 01 0217+78

BR LEGGETT CRK

0170/0907 BMSBG 35/0006/0170/0907

PARKWOOD DR

(T477)

0170/0666

NC NORTHERN BL

SUMNER AV

0170/0332 (T421)

SOUTH ABINGTON

0170/0170 CLARKS SUMMIT B
039610 FT 1 0 00009 0 01 0221+64

MAPLE AV

(BORO)

MALL ENT RD

(PRDR)

0170/0000 LENGTH(AH 2929 BK 2683)

0160/2585 BMSSEN 35/0006/0160/2573

1 0 00009 0 01 0227+99

LEGGETTS CRK

0160/2573 BMSBG 35/0006/0160/2573

MALL ENT RD

(PRDR)

0160/2261

LANSDOWNE AV

0160/1857

(BORO)

KNAPP RD

(BORO)

UPPER KNAPP RD

(BORO)

0160/0147 1 0 00009 0 01 0253+83
036927 FT NC STATE ST

GROVE ST

(SR4026 SEG 0030/0000)

MFC BEGIN = B

LENGTH(AH 2683 BK 1774)

BARRETT ST

EXTRACT DATE: 12/21/2024 ROADWAY MANAGEMENT SYSTEM PAGE NUMBER: 5
PRINT DATE: 12/23/2024 SLD COUNTY/SR - ANNUAL PRINT COUNTY: LACKAWANNA

DIR: E TOTAL LEN: 24.190 MI. DIST: 04-2 SR: 6
LEFT MUN: CLARKS SUMMIT B RIGHT MUN: CLARKS SUMMIT B

CLERMONT AV (BORO)	0150/1239	==	0150/1367 (BORO)
STONE AV (BORO)	0150/0990	==	0150/1046 ZIMMERMAN ST (BORO)
MAIN ST (BORO)	0150/0654	==	0150/0612 SPRING ST (BORO)
COLBURN AV (BORO)	0150/0395	==	0150/0202 FROM 4024/0030 SH (CONN)
	035001 FT	==	035153 FT 1 0 00009 0 01 0271+80
HIGHLAND AV (BORO)	0150/0000	==	WINOLA RD (SR4024 SEG 0030/2592)
CLARK AV (BORO)	0140/3365	==	NC S STATE ST
THURSTON ST (BORO)	0140/2734	==	5 0150/0000 LENGTH(AH 1774 BK 3853)
E GREENWOOD AV (BORO)	0140/2375	==	
CRESTWOOD AV (BORO)	0140/1839	==	
OAKFORD RD (BORO)	0140/1668	==	
		==	0140/1516 BMS EN 35/0006/0140/1404
		==	1 0 00009 0 01 0296+86
		==	NORFOLK SOUTHERN RAI RR
OLD STATE RD (SR4011 SEG 0010/0000)	0140/1125	==	0140/1404 BMSBG 35/0006/0140/1404
		==	GRAVEL POND RD
		==	0140/1125 (T520)
		==	
		==	0140/0159 LC FOR OLD LACKAWANNA T (CONN)
		==	CLARKS SUMMIT
	031148 FT	==	0140/0144 SOUTH ABINGTON T
		==	031300 FT 1 0 00009 0 01 0310+79
		==	NC N STATE ST
		==	MFC BEGIN = B
		==	5 0140/0000 LENGTH(AH 3853 BK 1154)
		==	0130/0967 OLD LACKAWANNA TR (TWP)

DIR: E TOTAL LEN: 24.190 MI. DIST: 04-2 SR: 6
LEFT MUN: SOUTH ABINGTON T RIGHT MUN: SOUTH ABINGTON T

EXTRACT DATE: 12/21/2024 ROADWAY MANAGEMENT SYSTEM PAGE NUMBER: 3
PRINT DATE: 12/23/2024 SLD COUNTY/SR - ANNUAL PRINT COUNTY: LACKAWANNA

DIR: E TOTAL LEN: 24.190 MI. DIST: 04-2 SR: 6
LEFT MUN: GLENBURN T RIGHT MUN: GLENBURN T

	0101/1748	0000	0000	0000	0100/1720	
UNKNOWN RD						
(TWP)	0101/0941	=				
CIDER MILL LN						
(T563)	0101/0777	=				
BMS EN 35/0006/0100/0724	0101/0657				0100/0780	BMS EN 35/0006/0100/0724
1 0 00009 0 01 0389+98					1 0 00009 0 01 0389+98	
OUTLET GLENBURN POND					OUTLET GLENBURN POND	
BMS BG 35/0006/0100/0724	0101/0601				0100/0724	BMS BG 35/0006/0100/0724
TURNPIKE RD						
(SR4011 SEG 0040/0000)	0101/0305	=				
1 0 00009 0 01 0397+20	022557 FT				022645 FT	1 0 00009 0 01 0397+20
CHURCH HILL RD						CHURCH HILL RD
(SR4008 SEG 0010/0000)						(SR4008 SEG 0010/0000)
LENGTH(AH 2084 BK 2522)	0101/0000	S	=		S 0100/0000	LENGTH(AH 2059 BK 2529)
OLD TRAIL RD						OLD TRAIL RD
(T571)	0091/1876		=	=	0090/1898	(T571)
					0090/1634	LC TO OLD TRAIL RD
CROSSOVER RD					0090/1455	(CONN)
(CONN)	0091/1420				0090/1047	CROSSOVER RD
						(CONN)
CROSSOVER RD						CROSSOVER RD
(CONN)	0091/1012					(CONN)
ACKERELY CRK						ACKERELY CRK
STRUCTURE LENGTH 10 FT						STRUCTURE LENGTH 10 FT
BMS ID 35/0006/0090/0294	0091/0220				0090/0294	BMS ID 35/0006/0090/0294
1 0 00009 0 01 0422+68	020035 FT				020116 FT	1 0 00009 0 01 0422+70
HUMPHREY ST						HUMPHREY ST
(T559)						(T559)
GLENBURN						GLENBURN
DALTON B						DALTON B
LENGTH(AH 2522 BK 2208)	0091/0000	S	=		S 0090/0000	LENGTH(AH 2529 BK 2319)
1 0 00009 0 01 0444+53	017827 FT				017797 FT	1 0 00009 0 01 0445+89
LENGTH(AH 2208 BK 2605)	0081/0000	S			S 0080/0000	LENGTH(AH 2319 BK 2501)
BMS EN 35/0006/0070/1381	0071/1450				0070/1424	BMS EN 35/0006/0070/1381
1 0 00009 0 01 0456+81						1 0 00009 0 01 0456+81
SR 0632						SR 0632

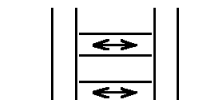
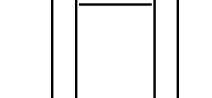

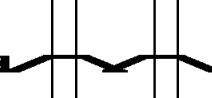



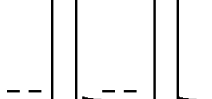
EXTRACT DATE: 12/21/2024 ROADWAY MANAGEMENT SYSTEM PAGE NUMBER: 2
PRINT DATE: 12/23/2024 SLD COUNTY/SR - ANNUAL PRINT COUNTY: LACKAWANNA

DIR: E TOTAL LEN: 24.190 MI. DIST: 04-2 SR: 6
LEFT MUN: DALTON B RIGHT MUN: DALTON B

BMSBG 35/0006/0070/1381 0071/1407		0070/1381 BMSBG 35/0006/0070/1381
		RAMP A-1 RD
RAMP C-1 RD		0070/1285 (SR8016 SEG 0020/0278)
(SR8016 SEG 0260/0000) 0071/1192		
		0070/1184 RAMP A RD
RAMP C RD		(SR8016 SEG 0010/0000)
(SR8016 SEG 0250/0427) 0071/1125		
1 0 00009 0 01 0470+99 015222 FT		015296 FT 1 0 00009 0 01 0471+00
LENGTH(AH 2605 BK 1987) 0071/0000		0070/0000 LENGTH(AH 2501 BK 2035)
OLD TRAIL RD		OLD TRAIL RD
(BORO) 0061/1760		0060/1790 (BORO)
OLD LACKAWANNA TR		OLD TRAIL RD
(BORO) 0061/0216		(BORO)
1 0 00009 0 01 0491+01 013235 FT		0060/0231 1 0 00009 0 01 0491+03
LENGTH(AH 1987 BK 2582) 0061/0000		013261 FT 0060/0000 LENGTH(AH 2035 BK 2510)
		0050/0903 MAPLE ST
MAPLE ST		(BORO)
(BORO) 0051/0788		
1 0 00009 0 01 0514+83 010653 FT		010751 FT 1 0 00009 0 01 0514+83
BROOKSIDE RD		BROOKSIDE RD
(BORO)		(BORO)
DALTON		0050/0000 LENGTH(AH 2510 BK 2318)
LA PLUME T		DALTON
LENGTH(AH 2582 BK 2316) 0051/0000		0040/2170 LA PLUME T
CHERRY ST		CHERRY ST
(BORO) 0041/1568		(BORO)
CROSSOVER RD		CROSSOVER RD
(CONN) 0041/0562		(CONN)
1 0 00009 0 01 0539+98 008337 FT		0040/0504 1 0 00009 0 01 0539+26
NC G. A. R. HW		008433 FT NC G. A. R. HW
LENGTH(AH 2316 BK 1991) 0041/0000		0040/0000 LENGTH(AH 2318 BK 2083)

EXTRACT DATE: 12/21/2024 ROADWAY MANAGEMENT SYSTEM PAGE NUMBER: 1
PRINT DATE: 12/23/2024 SLD COUNTY/SR - ANNUAL PRINT COUNTY: LACKAWANNA

DIR: E TOTAL LEN: 24.190 MI. DIST: 04-2 SR: 6
LEFT MUN: LA PLUME T RIGHT MUN: LA PLUME T

CROSSOVER RD (CONN) 0031/1706		0030/1736 CROSSOVER RD (CONN)
CROSSOVER RD (CONN) 0031/1359		0030/1398 CROSSOVER RD (CONN)
LAPLUME RD (SR0438 SEG 0010/0000) LAPLUME RD (SR4016 SEG 0020/2713) 0031/0685		LAPLUME RD (SR0438 SEG 0010/0000) LAPLUME RD (SR4016 SEG 0020/2713) 0030/0717
BMSSEN 35/0006/0030/0000 0031/0055 1 0 00009 0 01 0560+09 006346 FT ACKERLY CREEK BMSBG 35/0006/0030/0000 LENGTH(AH 1991 BK 3070) 0031/0000		0030/0055 BMSSEN 35/0006/0030/0000 006350 FT 1 0 00009 0 01 0560+09 ACKERLY CREEK BMSBG 35/0006/0030/0000 LENGTH(AH 2083 BK 3031) 0030/0000
1 0 00009 0 01 0589+39 003276 FT LENGTH(AH 3070 BK 3276) 0021/0000		003319 FT 1 0 00009 0 01 0589+11 0020/0000 LENGTH(AH 3031 BK 3319)
NORTH OVERBROOK RD (T470) SOUTH OVERBROOK RD (T471) 0011/2085 BMSSEN 35/0006/0010/1720 0011/1947 1 0 00009 0 01 0603+66 S BR TUNKHANNOCK CRK BMSBG 35/0006/0010/1720 0011/1752		0010/2008 NORTH OVERBROOK RD (T470) 0010/1915 SOUTH OVERBROOK RD (T471) BMSSEN 35/0006/0010/1720 1 0 00009 0 01 0603+66 S BR TUNKHANNOCK CRK BMSBG 35/0006/0010/1720
TRAILER PARK ENTRANCE R (PRDR) 0011/1016		0010/0988 TRAILER PARK ENT RD (PRDR)
CROSSOVER RD (CONN) 0011/0407		0010/0365 CROSSOVER RD (CONN) 000000 FT 1 0 00009 0 01 0622+48 NC CH RISTY MATHEWSON HW INTER-BK SR 0006 SH (SR0006 SEG 0580/2223) MFC BEGIN = B BK-WYOMING (65) LENGTH(AH 3276 BK 0000) 0011/0000