

Straight Line Diagram

**Luzerne
40**

January 2025

This document was produced by the Pennsylvania Department of Transportation (PENNDOT) as an internal management tool for State maintained highways and is not to be used for other purposes. The printed information was compiled from the Department's computerized Roadway Management System (RMS) and is subject to change without notice. Use of any or all of the printed information for purposes other than those intended by the Department may not satisfy other accuracy and completeness requirements and the Department does not warrant that such printed information is accurate or complete.

ROADWAY MANAGEMENT SYSTEM INDEX FOR SR'S LOCATED IN THE COUNTY OF LUZERNE

SR	BGN	PAGE	END	PAGE	SR	BGN	PAGE	END	PAGE	SR	BGN	PAGE	END	PAGE
00111		1		27	1032	265			266	2020	380			383
00229		28		40	1033	267			268	2021	384			385
00800		41		53	1034	269			269	2022	386			387
00801		54		76	1035	270			271	2023	388			388
0092		77		81	1036	272			274	2024	389			392
0093		82		95	1037	275			275	2025	393			394
01115		96		105	1038	276			277	2026	395			396
01118	106			115	1039	278			278	2027	397			399
0239	116			126	1040	279			279	2028	400			401
0309	127			154	1041	280			282	2029	402			402
0315	155			163	1042	283			283	2030	403			403
0339	164			164	1043	284			284	2031	404			404
0415	165			172	1044	285			288	2032	405			407
0424	173			175	1045	289			291	2033	408			409
0437	176			181	1046	292			293	2034	410			411
0487	182			183	1047	294			296	2035	412			418
0502	184			185	1048	297			297	2036	419			421
0924	186			191	1049	298			300	2037	422			422
0940	192			201	1050	301			301	2038	423			424
1001	202			203	1051	302			303	2039	425			427
1002	204			207	1052	304			304	2040	428			429
1003	208			208	1053	305			305	2041	430			435
1004	209			210	1054	306			306	2042	436			439
1005	211			212	1055	307			308	2044	440			442
1006	213			213	1057	309			309	2045	443			446
1007	214			216	1059	310			310	2046	447			447
1008	217			218	1061	311			312	2047	448			449
1009	219			220	1063	313			313	2048	450			452
1010	221			224	1065	314			314	2049	453			454
1011	225			225	1067	315			315	2050	455			455
1012	226			227	1415	316			318	2051	456			458
1013	228			229	2001	319			321	2052	459			459
1014	230			231	2002	322			326	2053	460			460
1015	232			233	2003	327			327	2054	461			461
1016	234			235	2004	328			335	2055	462			463
1017	236			236	2005	336			339	2057	464			464
1018	237			237	2006	340			342	2061	465			467
1019	238			238	2007	343			348	2063	468			469
1020	239			240	2008	349			355	2065	470			470
1021	241			245	2009	356			356	2067	471			471
1022	246			246	2010	357			363	2100	472			472
1023	247			247	2011	364			366	2101	473			473
1024	248			249	2012	367			367	2105	474			474
1025	250			251	2013	368			368	2107	475			475
1026	252			254	2014	369			369	2109	476			476
1027	255			256	2015	370			371	3001	477			480
1028	257			257	2016	372			372	3002	481			482
1029	258			260	2017	373			375	3003	483			483
1030	261			262	2018	376			376	3004	484			488
1031	263			264	2019	377			379	3005	489			490

ROADWAY MANAGEMENT SYSTEM INDEX FOR SR'S LOCATED IN THE COUNTY OF LUZERNE

SR	BGN	PAGE	END	PAGE	SR	BGN	PAGE	END	PAGE	SR	BGN	PAGE	END	PAGE
30006	491		496		4019	623		624		9101	712		712	
30007	497		501		4020	625		626		9103	713		713	
30008	502		505		4021	627		627		9201	714		714	
30009	506		506		4022	628		628		9202	715		715	
30100	507		508		4023	629		629		9204	716		716	
30111	509		510		4024	630		633		9302	717		717	
30112	511		512		4025	634		635		9304	718		718	
30113	513		513		4026	636		637		9402	719		719	
30114	514		514		4027	638		638		9403	720		720	
30115	515		516		4028	639		641		9406	721		721	
30116	517		518		4029	642		643		9408	722		722	
30117	519		521		4030	644		645		9501	723		723	
30118	522		525		4031	646		646		9502	724		724	
30119	526		527		4033	647		648		9505	725		725	
30200	528		532		4035	649		649		9506	726		726	
30211	533		535		4037	650		650						
30222	536		538		4039	651		651						
30223	539		539		4041	652		652						
30224	540		542		6309	653		658						
30226	543		545		8001	659		660						
30228	546		546		8002	661		662						
30300	547		548		8003	663		664						
30304	549		550		8004	665		666						
30306	551		552		8005	667		669						
30308	553		554		8006	670		671						
30400	555		556		8007	672		672						
30402	557		557		8009	673		673						
30404	558		558		8011	674		675						
30406	559		561		8013	676		677						
31000	562		562		8015	678		679						
31001	563		563		8017	680		681						
31002	564		564		8019	682		683						
40001	565		567		8021	684		684						
40002	568		570		8023	685		685						
40003	571		572		8025	686		687						
40004	573		575		8027	688		690						
40005	576		579		8029	691		692						
40006	580		585		8031	693		694						
40007	586		587		8033	695		695						
40008	588		590		8035	696		696						
40009	591		592		8037	697		697						
40100	593		594		8039	698		698						
40111	595		599		8041	699		699						
40112	600		600		8043	700		700						
40113	601		603		8045	701		702						
40114	604		606		8047	703		705						
40115	607		610		8049	706		707						
40116	611		617		8051	708		709						
40117	618		619		8053	710		710						
40118	620		622		8055	711		711						



December 30, 2024

Pennsylvania State Roads - Straight Line Diagrams

Contained within this document are the 2025 Pennsylvania Straight Line Diagrams (SLDs) for State Routes by county within a particular PennDOT district. At the end of each year, PennDOT takes a snapshot of its current SLD database and creates PDF files from the SLD snapshot. The SLDs are a graphical representation of State Routes (SRs) that PennDOT maintains. The information shown on the SLD is generated from data found in PennDOT's Roadway Management System (RMS) database. The data from RMS is constantly being updated to match actual roadway inventory data found on Pennsylvania's state highways. PennDOT's SR system is explained briefly in this document along with symbol definitions for each type of roadway feature or attribute found on the SLD. This PDF version of the SLD contains an individual county list of all state roads found in that county. The SRs found on the list are linked to the actual pages that show the individual SLDs. To find an SLD for a particular road that you want, simply point to that road on the SR index list and click on it to jump to the beginning page of that SLD.

If you have any questions or comments concerning information found in this document, please contact Ty Reed, Chief, Roadway Inventory and Testing Unit, Asset Management Division, Bureau of Operations, by calling (717) 787-7294.

Additional information on state owned highways is available from your local PENNDOT Engineering District Office, RMS Unit, RMS Coordinator.

Straight Line Diagram Disclaimer: This document is for informational purposes only and may be viewed by anyone. No part of the information contained in this document may be altered or redistributed without prior written consent of PENNDOT. Straight Line Diagram information is provided "as is" without warranty of any kind, either expressed or implied. This information could include technical inaccuracies or errors of omission. Changes may be made periodically to the information herein.

Copyright © 2024 by the Commonwealth of Pennsylvania. All rights reserved.



Asset Management Division

Mission Statement

To protect and preserve Pennsylvania's infrastructure by providing meaningful, timely, and accurate pavement and roadway management, design, standards, strategies, inventory and condition, as well as fair, consistent and efficient application of Commonwealth laws and regulations.

CUSTOMER SERVICE RATING FORM

Straight Line Diagram (SLD) – Customer Service Rating

As means to improve customer service, we would like you to rate the product/ service you have received, by circling a "grade" from "A" (excellent) to "E" (fail).

A **B** **C** **D** **E**

If your rating is not an "A," please let us know what we could do better.

Name and Organization (optional)

Thank You.

(Fold along line, and tape or staple together before mailing)

(Cut along dashed line)

Bureau of Operations
Asset Management Division – PennDOT Annex
907 Elmerton Avenue
Harrisburg, PA 17110
ATTN: Ty Reed

PENNSYLVANIA DEPARTMENT OF TRANSPORTATION

Bureau of Operations, Asset Management Division

Location Referencing System (LRS) – Definitions, Uses & Testing

The Department's LRS, implemented in 1987, is the mechanism to designate the State highway network, to define roadway lengths, locations, and route connectivity, and to serve as the basis for the collection, storage, and integration of roadway information.

An LRS key is a unique series of numbers that identifies the location of each point or feature along a State route. The fourteen digit number is an integral part of the Roadway Management System (RMS) where roadway data is stored. 07/4016/0100/0857 is an example of an LRS key, which identifies County (CO) = 07, State Route (SR) = 4016, Segment (SEG) = 0100, and Offset = 0857.

County (CO)

Each of Pennsylvania's sixty-seven counties is identified by a number.

Name	#	Name	#	Name	#	Name	#
Adams	1	Clinton	18	Lackawanna	35	Potter	52
Allegheny	2	Columbia	19	Lancaster	36	Schuylkill	53
Armstrong	3	Crawford	20	Lawrence	37	Snyder	54
Beaver	4	Cumberland	21	Lebanon	38	Somerset	55
Bedford	5	Dauphin	22	Lehigh	39	Sullivan	56
Berks	6	Delaware	23	Luzerne	40	Susquehanna	57
Blair	7	Elk	24	Lycoming	41	Tioga	58
Bradford	8	Erie	25	McKean	42	Union	59
Bucks	9	Fayette	26	Mercer	43	Venango	60
Butler	10	Forest	27	Mifflin	44	Warren	61
Cambria	11	Franklin	28	Monroe	45	Washington	62
Cameron	12	Fulton	29	Montgomery	46	Wayne	63
Carbon	13	Greene	30	Montour	47	Westmoreland	64
Centre	14	Huntingdon	31	Northampton	48	Wyoming	65
Chester	15	Indiana	32	Northumberland	49	York	66
Clarion	16	Jefferson	33	Perry	50	Philadelphia	67
Clearfield	17	Juniata	34	Pike	51		

State Route (SR)

State Routes (SR's) are identified by four-digit numbers. SR numbers are assigned as follows:

- | | |
|----------------------------------------------------------------------|-----------|
| 1. Traffic Routes: Routes designated as Interstates, US or PA Routes | 0001-0999 |
| 2. Quadrant Routes (Non-Traffic Routes) | 1001-4999 |
| 3. Relocated Traffic Routes | 6000-6999 |
| 4. Turned Back, Abandoned, or Null Routes | 7000-7999 |
| 5. Interchanges | 8001-8999 |
| 6. WYE's | 9101-9199 |
| 7. Rest Areas | 9201-9299 |
| 8. Truck Escape Ramps | 9301-9399 |
| 9. Others | 9401-9499 |
| 10. Park and Rides | 9501-9599 |

Even/Odd Convention: Even numbers are typically given to SR's in the East/West direction, and odd numbers to SR's that run North/South. This convention applies to Interstate Routes (except those that are Beltways or Spurs), and Quadrant Routes. This convention may or may not apply to PA or US Traffic Routes.

Hierarchy: If two or more traffic routes occupy the same section of roadway, the SR number is based on the "higher" type route, according to the following hierarchy. If the traffic routes are the same hierarchy class, then the SR number is assigned the lower numbered traffic route (Figure 1).

- Interstates
- U.S. Routes
- PA Routes
- Quadrant Routes

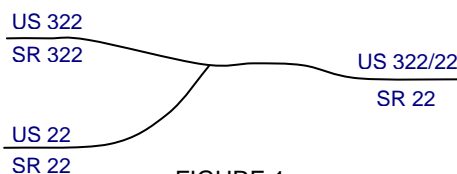


FIGURE 1

Other Numbering Conventions:

1. The first digit of a quadrant route is based on which quadrant of the county the route is located, as shown in the following diagram (Figure 2).
2. The last three digits of a Relocated Traffic Route are the same as the Traffic Route that was relocated.
3. Interchanges are numbered sequentially. Odd numbers are given to interchanges along SR's in the North/South direction; even numbers are given to interchanges along SR's in the East/West direction (Figure 3).
4. WYE's are given odd numbers if the connecting SR is odd numbered, and even numbers if the connecting SR is even numbered.
5. Rest Areas or Truck Escape Ramps are given odd numbers if they connect to the Southbound or Westbound side of an SR, and even numbers if they connect to the Northbound or Eastbound side.

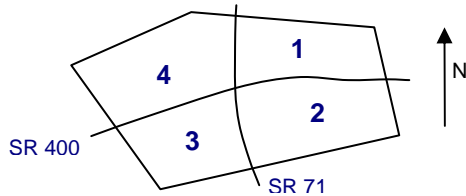


FIGURE 2

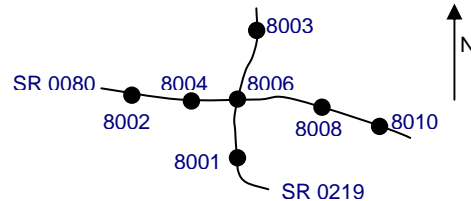


FIGURE 3

Segment (SEG)

State routes are divided into segments, which are approximately one-half mile long, and are identified by a four-digit number. Segment begin and end points are placed at physical features where possible. Segment numbers increase in the North or East direction, and typically by 10's (Figure 4). Segments are even numbered on undivided roadways, and in the Northbound or Eastbound direction of divided roadways. Segments are odd numbered in the Southbound or Westbound direction of divided roadways (Figure 5). Interstate segments are associated with the mile posts (Figure 6).

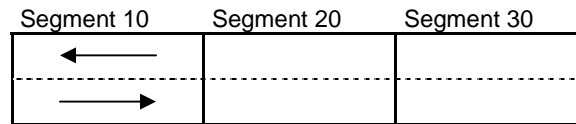
Undivided Roadways

FIGURE 4

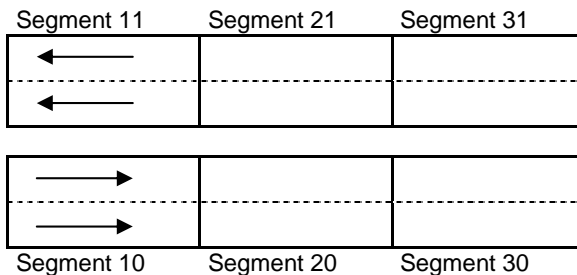
Divided Roadways

FIGURE 5

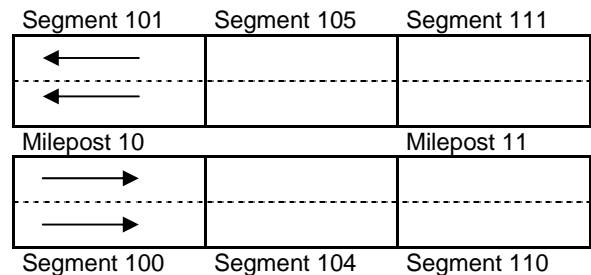
Interstate Roadways

FIGURE 6

Turned Back, Abandoned, and Null Segments are given numbers in the range of 7000-7999. For two coinciding State routes, the route with "lower" hierarchy is "nulled."

Segment numbering restarts on Traffic Routes at County boundaries, except Interstates (Figure 7).

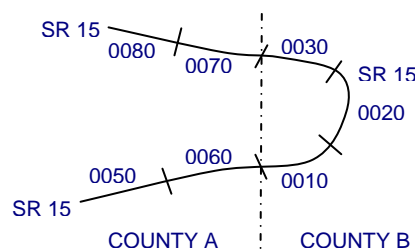


FIGURE 7

Offset

The offset, a subdivision of the segment, is the distance (in feet) from the beginning of the segment, expressed as a four-digit number. Offsets are measured in the increasing segment direction.

Segment Markers

Segment markers, which allow for easy identification of the LRS location on the State highway system, indicate the State route and segment number at the point that each segment is entered. If the beginning of a segment occurs at a physical feature, then the point of reference is at the physical feature and not the sign. At intersections, signs are used to identify beginning or ending State routes or segments.



Users of the LRS

Locations of all intersections, structures, and other points of interest are field verified and inventoried in the RMS. This information can be displayed on Straight Line Diagrams (SLD's) which can be viewed in the RMS, or hardcopy form. SLD books are refreshed and printed annually for distribution to the Department's District and County offices, as well as too many external entities.

A list of those within the Department that use the LRS to identify locations in the RMS and in the field includes personnel from the following organizations: Pavement Testing, County Maintenance, Traffic, Design, Surveys, Construction, Bridge, Permits, Crash Review, Planning and Programming, Posted & Bonded Roads, Tort Liability, and Emergency Management.

Users outside the Department include: County & Municipal governments, County 911, Planning Commissions, Federal Highway Administration, State & Local Police, Local Emergency Management, Delivery Services (UPS, Fed Ex, etc.), Fire Departments, Utility Companies, Contractors, and Consultants.

Without segment markers located in the field, all of these users would have to rely solely on the SLD, which would be extremely cumbersome at best and impossible for some.

Verification, QA & QC

In order to assure that LRS information is indicated properly in the RMS, on SLD's, and in the field, LRS Quality Assurance (QA) and Quality Commitment (QC) programs are performed each year. The Bureau of Operations, Asset Management Division, Roadway Inventory & Testing Unit (RITU) performs all Statewide QC testing. Field verification and QA is also performed by RITS, except in Engineering Districts 2-0, 11-0, and 12-0, where it is done "in-house." Each Engineering District is responsible for its own LRS completeness and maintenance with respect to the RMS.









































Twenty percent of each county is field tested annually as part of the QA program, and five percent of each county is tested for the annual QC program. The goal of the QC program is to maintain at least 90% accuracy between the RMS and the actual field locations of highway features. Annual QC ratings are developed and reported to the Engineering Districts.

Field testing is performed by two-person teams (a permanent employee that operates the test, and a temporary employee that drives the device) with the use of vans equipped with an on-board computer and a Data Measurement Subsystem. Testing is typically performed during the months of April through November.

Vehicle location and roadway features are displayed on the van's computer screen in SLD format, and the software accepts operator inputs verifying or modifying roadway feature locations, as well as comments. Though the system can function at greater speed, test speeds are typically less than 25 mph to ensure accuracy.

There are five categories of information that is verified and/or modified:

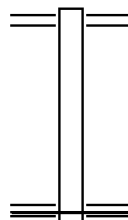
1. State Route Length
2. Segment Length
3. Roadway Geometry (lane count, pavement & shoulder types & widths)
4. Intersecting Feature Location (intersections & bridges)
5. Segment Marker Location

 SEGMENT MARKER	 AHEAD LEFT INTER STATE OWNED	 RAILROAD CROSSING	 INTERSTATE MILEPOST
 TURNBACK	 AHEAD LEFT INTER NON-STATE	 RAILROAD OVER-PASS	 MFC BEGIN
 NULL	 AHEAD RIGHT INTE STATE OWNED	 OVER-PASS	 MUNICIPAL BOUNDARY
 UNDIVIDED HIGHWAY	 AHEAD RIGHT INTE NON-STATE	 BRIDGE END	 VILLAGE BEGIN
 PHYSICALLY DIVIDED	 BACK LEFT INTER STATE OWNED	 BRIDGE BEGIN	AH - LENGTH FORWARD TO NEXT SEGMENT BEGIN BK - LENGTH BACK WARD TO PREVIOUS SEGMENT BEGIN
 PAINT DIVIDED	 BACK LEFT INTER NON-STATE	 TUNNEL	
 INTERSECTION AHEAD	 BACK RIGHT INTER STATE OWNED	 SIGN STRUCTURE	MFC - MAINTENANCE FUNCTIONAL CLASS A = INTERSTATE B = EXPRESSWAY AND/OR PRINCIPLE ARTERIAL C = MINOR ARTERIAL D = COLLECTOR E = LOCAL ACCESS F = INTERCHANGE RAMP
 INTERSECTION BACK	 BACK RIGHT INTER NON-STATE	 P3 BRIDGE	
 REFERENCE AHEAD/BACK	 T-LEFT INTERSEC STATE OWNED	 RETAINING WALL	
 DIVIDED CONNECTOR	 T-LEFT INTERSEC NON-STATE	 BRIDGE/CULVERT UNDER FILL	NULL AND TURNBACK SEGMENTS ARE DISPLAYED IN THE DEPARTMENT'S ROADWAY MANAGEMENT SYSTEM (RMS) AS 100 FEET IN LENGTH. ACTUAL SEGMENT AND SECTION LENGTHS MAY VARY SIGNIFICANTLY
 CROSS INTERSEC STATE OWNED	 T-RIGHT INTERSEC STATE OWNED	 PIPE (STAMPP)	
 CROSS INTERSEC NON-STATE	 T-RIGHT INTERSEC NON-STATE	 ROTARY INTERSEC	

EXTRACT DATE: 12/21/2024 ROADWAY MANAGEMENT SYSTEM PAGE NUMBER: 726
 PRINT DATE: 12/23/2024 SLD COUNTY/SR - ANNUAL PRINT COUNTY: LUZERNE
 DIR: B TOTAL LEN: .200 MI. DIST: 04-3 SR: 9506
 LEFT MUN: WHITE HAVEN B RIGHT MUN: WHITE HAVEN B

001054 FT

000000 FT



001054 FT

SR 0940 SH
 0010/1054 (SR0940 SEG 0260/1234)

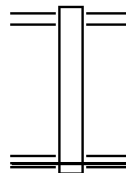
000000 FT 0 0 00000 0 00 0000+00
 NC PARK-N-RIDE RD

SR 0940 SH
 (SR0940 SEG 0260/1206)

MFC BEGIN = F
 0010/0000 LENGTH(AH 1054 BK 0000)

EXTRACT DATE: 12/21/2024 ROADWAY MANAGEMENT SYSTEM PAGE NUMBER: 725
PRINT DATE: 12/23/2024 SLD COUNTY/SR - ANNUAL PRINT COUNTY: LUZERNE
DIR: N TOTAL LEN: .079 MI. DIST: 04-3 SR: 9505
LEFT MUN: SUGARLOAF T RIGHT MUN: SUGARLOAF T

000419 FT
000000 FT



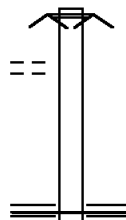
000419 FT TOMHICKEN RD
0010/0419 (SR3020 SEG 0230/0877)
000000 FT 0 0 00000 0 00 0000+00
NC PARK-N-RIDE
TOMHICKEN RD
(SR3020 SEG 0230/0997)
MFC BEGIN = F
0010/0000 LENGTH(AH 0419 BK 0000)

EXTRACT DATE: 12/21/2024 ROADWAY MANAGEMENT SYSTEM PAGE NUMBER: 724
 PRINT DATE: 12/23/2024 SLD COUNTY/SR - ANNUAL PRINT COUNTY: LUZERNE
 DIR: B TOTAL LEN: .087 MI. DIST: 04-3 SR: 9502
 LEFT MUN: PITTSTON T RIGHT MUN: PITTSTON T

TO 0315/0151 SH
 (CONN)

000458 FT

0010/0420
 000000 FT



000458 FT PARK AND RIDE RD
 0010/0458 ROAD CLOSED AHEAD

000000 FT 0 0 00000 0 00 0000+00
 NC SR 9502 SH

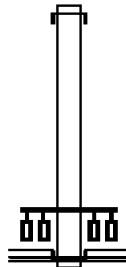
OAK ST
 (SR2019 SEG 0010/0210)
 MFC BEGIN = F

0010/0000 LENGTH(AH 0458 BK 0000)

EXTRACT DATE: 12/21/2024 ROADWAY MANAGEMENT SYSTEM PAGE NUMBER: 723
PRINT DATE: 12/23/2024 SLD COUNTY/SR - ANNUAL PRINT COUNTY: LUZERNE
DIR: E TOTAL LEN: .147 MI. DIST: 04-3 SR: 9501
LEFT MUN: WILKES BARRE T RIGHT MUN: WILKES BARRE T

000777 FT

000000 FT



000777 FT
INTER-AHD END OF PARK AND RIDE
0010/0777 (GOVT)

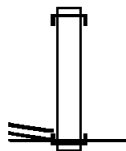
000000 FT 0 0 00000 0 00 0000+00
NC PARK & LOCK RD
WILKES-BARRE TWP BL
(SR6309 SEG 0570/1803)

INTER-BK CASEY AV
(SR2016 SEG 0010/3247)
MFC BEGIN = F
0010/0000 LENGTH(AH 0777 BK 0000)

EXTRACT DATE: 12/21/2024 ROADWAY MANAGEMENT SYSTEM PAGE NUMBER: 722
 PRINT DATE: 12/23/2024 SLD COUNTY/SR - ANNUAL PRINT COUNTY: LUZERNE
 DIR: N TOTAL LEN: .058 MI. DIST: 04-3 SR: 9408
 LEFT MUN: HAZLETON C RIGHT MUN: HAZLETON C

000304 FT

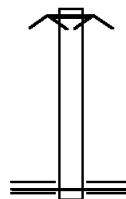
0 0 00000 0 00 0000+00 000000 FT
 CAN DO EX
 (SR0924 SEG 0120/3486) 0010/0000



000304 FT
 INTER-AHD BROAD ST
 0010/0304 (SR0093 SEG 0081/1682)
 NC SR 9408 SH
 INTER-BK CAN DO EX
 000000 FT (SR0924 SEG 0120/3486)
 MFC BEGIN = F
 0010/0000 LENGTH(AH 0304 BK 0000)

EXTRACT DATE: 12/21/2024 ROADWAY MANAGEMENT SYSTEM PAGE NUMBER: 721
 PRINT DATE: 12/23/2024 SLD COUNTY/SR - ANNUAL PRINT COUNTY: LUZERNE
 DIR: B TOTAL LEN: .146 MI. DIST: 04-3 SR: 9406
 LEFT MUN: DORRANCE T RIGHT MUN: DORRANCE T

000769 FT
 000000 FT

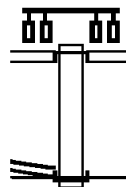


000769 FT END OF PARK & RIDE
 0010/0769 ROAD CLOSED AHEAD
 000000 FT 0 0 00000 0 00 0000+00
 NC DO DORRANCE PARK & RIDE
 DORRANCE PARK & RIDE
 (SR3007 SEG 0020/1440)
 MFC BEGIN = F
 0010/0000 LENGTH(AH 0769 BK 0000)

EXTRACT DATE: 12/21/2024 ROADWAY MANAGEMENT SYSTEM PAGE NUMBER: 720
 PRINT DATE: 12/23/2024 SLD COUNTY/SR - ANNUAL PRINT COUNTY: LUZERNE
 DIR: S TOTAL LEN: .060 MI. DIST: 04-3 SR: 9403
 LEFT MUN: PITTSTON T RIGHT MUN: PITTSTON T

000318 FT

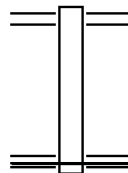
0 0 00000 0 00 0000+00 000000 FT
 JAMES A MUSTO BP
 (SR0011 SEG 0781/0754) 0010/0000



000318 FT
 INTER-AHD ALDI MALL ENTRANCE RD
 (PRDR)
 JAMES A MUSTO BP
 (SR0011 SEG 0781/0493)
 (SR0011 SEG 0780/0491)
 0010/0318
 NC JU GHANDLE RD
 INTER-BK JAMES A MUSTO BP
 000000 FT (SR0011 SEG 0781/0754)
 MFC BEGIN = F
 0010/0000 LENGTH(AH 0318 BK 0000)

EXTRACT DATE: 12/21/2024 ROADWAY MANAGEMENT SYSTEM PAGE NUMBER: 719
PRINT DATE: 12/23/2024 SLD COUNTY/SR - ANNUAL PRINT COUNTY: LUZERNE
DIR: N TOTAL LEN: .076 MI. DIST: 04-3 SR: 9402
LEFT MUN: HANOVER T RIGHT MUN: HANOVER T

000400 FT
000000 FT

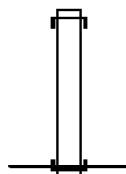


000400 FT MAIN ST
0010/0400 (SR2010 SEG 0100/1358)
000000 FT 0 0 00000 0 00 0000+00
NC PARK & LOCK RD
MAIN ST
(SR2010 SEG 0100/1656)
MFC BEGIN = F
0010/0000 LENGTH(AH 0400 BK 0000)

EXTRACT DATE: 12/21/2024 ROADWAY MANAGEMENT SYSTEM PAGE NUMBER: 718
 PRINT DATE: 12/23/2024 SLD COUNTY/SR - ANNUAL PRINT COUNTY: LUZERNE
 DIR: N TOTAL LEN: .076 MI. DIST: 04-3 SR: 9304
 LEFT MUN: PLAINS T RIGHT MUN: PLAINS T

000403 FT

000000 FT

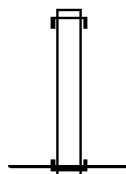


000403 FT
 INTER-AHD END OF ESCAPE RAMP RD
 0010/0403 (GOVT)
 000000 FT 0 0 00000 0 00 0000+00
 NC TRUCK ESCAPE RAMP RD
 INTER-BK BEAR CREEK BL
 (SR0115 SEG 0290/1049)
 MFC BEGIN = F
 0010/0000 LENGTH(AH 0403 BK 0000)

EXTRACT DATE: 12/21/2024 ROADWAY MANAGEMENT SYSTEM PAGE NUMBER: 717
 PRINT DATE: 12/23/2024 SLD COUNTY/SR - ANNUAL PRINT COUNTY: LUZERNE
 DIR: N TOTAL LEN: .071 MI. DIST: 04-3 SR: 9302
 LEFT MUN: BEAR CREEK T RIGHT MUN: BEAR CREEK T

000374 FT

000000 FT

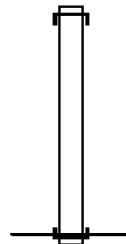


000374 FT
 INTER-AHD END OF ESCAPE RAMP RD
 0010/0374 (GOVT)
 000000 FT 0 0 00000 0 00 0000+00
 NC TRUCK ESCAPE RAMP RD
 INTER-BK BEAR CREEK BL
 (SR0115 SEG 0270/0195)
 MFC BEGIN = F
 0010/0000 LENGTH(AH 0374 BK 0000)

EXTRACT DATE: 12/21/2024 ROADWAY MANAGEMENT SYSTEM PAGE NUMBER: 716
PRINT DATE: 12/23/2024 SLD COUNTY/SR - ANNUAL PRINT COUNTY: LUZERNE
DIR: E TOTAL LEN: .280 MI. DIST: 04-3 SR: 9204
LEFT MUN: FOSTER T RIGHT MUN: FOSTER T

001481 FT

000000 FT



001481 FT
INTER-AHD ROADSIDE REST RD
0010/1481 (SR0080 SEG 2700/0915)

000000 FT 0 0 00000 0 00 0000+00
NC ROADSIDE REST RD
INTER-BK ROADSIDE REST RD
(SR0080 SEG 2694/2087)
MFC BEGIN = F
0010/0000 LENGTH(AH 1481 BK 0000)

EXTRACT DATE: 12/21/2024 ROADWAY MANAGEMENT SYSTEM PAGE NUMBER: 715
PRINT DATE: 12/23/2024 SLD COUNTY/SR - ANNUAL PRINT COUNTY: LUZERNE

DIR: N TOTAL LEN: .531 MI. DIST: 04-3 SR: 9202
LEFT MUN: DORRANCE T RIGHT MUN: DORRANCE T

002804 FT

002804 FT
INTER-AHD ROADSIDE REST RD
0020/1217 (SR9202 SEG 0010/1384)

001587 FT

001587 FT 0 0 00000 0 00 0000+00
INTER-BK ROADSIDE REST RD
(SR9202 SEG 0010/0367)
5 0020/0000 LENGTH(AH 1217 BK 1587)

INTER-AHD AMERICAN LEGION MEM HW
0010/1587 (SR0081 SEG 1560/0933)
ROADSIDE REST RD
0010/1384 (SR9202 SEG 0020/1217)

000000 FT

ROADSIDE REST RD
0010/0367 (SR9202 SEG 0020/0000)
000000 FT 0 0 00000 0 00 0000+00
NC ROADSIDE REST RD
INTER-BK AMERICAN LEGION MEM HW
(SR0081 SEG 1554/1895)
MFC BEGIN = F
5 0010/0000 LENGTH(AH 1587 BK 0000)

EXTRACT DATE: 12/21/2024 ROADWAY MANAGEMENT SYSTEM PAGE NUMBER: 714
PRINT DATE: 12/23/2024 SLD COUNTY/SR - ANNUAL PRINT COUNTY: LUZERNE

DIR: S TOTAL LEN: .515 MI. DIST: 04-3 SR: 9201
LEFT MUN: RICE T RIGHT MUN: RICE T

002717 FT

002717 FT
INTER-AHD ROADSIDE REST RD
0020/1320 (SR9201 SEG 0010/1132)

001397 FT

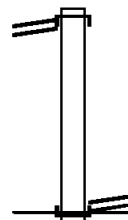
001397 FT 0 0 00000 0 00 0000+00
INTER-BK ROADSIDE REST RD
(SR9201 SEG 0010/0000)
5 0020/0000 LENGTH(AH 1320 BK 1397)

000000 FT

INTER-AHD AMERICAN LEGION MEM HW
0010/1397 (SR0081 SEG 1575/1988)
ROADSIDE REST RD
0010/1132 (SR9201 SEG 0020/1320)
000000 FT 0 0 00000 0 00 0000+00
ROADSIDE REST RD
(SR9201 SEG 0020/0000)
NC ROADSIDE REST RD
INTER-BK AMERICAN LEGION MEM HW
(SR0081 SEG 1581/0793)
MFC BEGIN = F
5 0010/0000 LENGTH(AH 1397 BK 0000)

EXTRACT DATE: 12/21/2024 ROADWAY MANAGEMENT SYSTEM PAGE NUMBER: 713
 PRINT DATE: 12/23/2024 SLD COUNTY/SR - ANNUAL PRINT COUNTY: LUZERNE
 DIR: N TOTAL LEN: .045 MI. DIST: 04-3 SR: 9103
 LEFT MUN: DALLAS T RIGHT MUN: DALLAS T

TUNKHANNOCK HW 000240 FT
 (SR0309 SEG 0760/0112) 0010/0240
 000000 FT

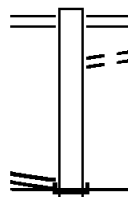


000240 FT
 INTER-AHD TUNKHANNOCK HW
 0010/0240 (SR0309 SEG 0760/0112)
 000000 FT 0 0 00000 0 00 0000+00
 MEMORIAL HW
 (SR0309 SEG 0750/3420)
 NC WYE RAMP RD
 INTER-BK MEMORIAL HW
 (SR0309 SEG 0750/3420)
 MFC BEGIN = F
 0010/0000 LENGTH(AH 0240 BK 0000)

EXTRACT DATE: 12/21/2024 ROADWAY MANAGEMENT SYSTEM PAGE NUMBER: 712
 PRINT DATE: 12/23/2024 SLD COUNTY/SR - ANNUAL PRINT COUNTY: LUZERNE
 DIR: N TOTAL LEN: .042 MI. DIST: 04-3 SR: 9101
 LEFT MUN: SUGARLOAF T RIGHT MUN: SUGARLOAF T

000223 FT

0 0 00000 0 00 0000+00 000000 FT
 SUSQUEHANNA BL
 (SR0093 SEG 0141/1421) 0010/0000

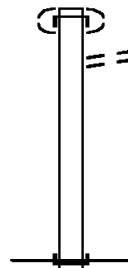


000223 FT AIRPORT BELTWAY
 (SR3026 SEG 0011/0285)
 0010/0223 (SR3026 SEG 0010/0254)
 TO 3026/0010 SH
 0010/0115 (CONN)
 NC RAMP FROM SR 93 SH
 INTER-BK SUSQUEHANNA BL
 000000 FT (SR0093 SEG 0140/1421)
 MFC BEGIN = F
 0010/0000 LENGTH(AH 0223 BK 0000)

EXTRACT DATE: 12/21/2024 ROADWAY MANAGEMENT SYSTEM PAGE NUMBER: 711
 PRINT DATE: 12/23/2024 SLD COUNTY/SR - ANNUAL PRINT COUNTY: LUZERNE
 DIR: S TOTAL LEN: .203 MI. DIST: 04-3 SR: 8055
 LEFT MUN: HANOVER T RIGHT MUN: HANOVER T

001073 FT

000000 FT



001073 FT
 INTER-AHD SOUTH VALLEY PY
 (SR3046 SEG 0031/0129)
 HANOVER - SOUTH VALLEY
 0500/1073 (TWP)
 TO 3046/0031 SH
 0500/0949 (CONN)

 000000 FT 0 0 00000 0 00 0000+00
 NC RAMP RD
 INTER-BK SOUTH CROSS VALLEY EX
 (SR0029 SEG 0071/0830)
 MFC BEGIN = F
 0500/0000 LENGTH(AH 1073 BK 0000)

EXTRACT DATE: 12/21/2024 ROADWAY MANAGEMENT SYSTEM PAGE NUMBER: 710
PRINT DATE: 12/23/2024 SLD COUNTY/SR - ANNUAL PRINT COUNTY: LUZERNE

DIR: N TOTAL LEN: .424 MI. DIST: 04-3 SR: 8053
LEFT MUN: HANOVER T RIGHT MUN: HANOVER T

002238 FT

002238 FT
INTER-AHD SOUTH CROSS VALLEY EX
0750/1224 (SR0029 SEG 0060/1431)

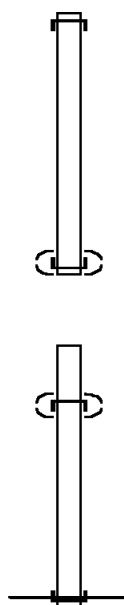
001014 FT

001014 FT 0 0 00000 0 00 0000+00
NC RAMP S RD
HANOVER - SOUTH VALLEY
(TWP)
INTER-BK SOUTH VALLEY PY
(SR3046 SEG 0050/0206)
0750/0000 LENGTH(AH 1224 BK 1014)

INTER-AHD SOUTH VALLEY PY
(SR3046 SEG 0050/0303)
HANOVER - SOUTH VALLEY
0010/1014 (TWP)

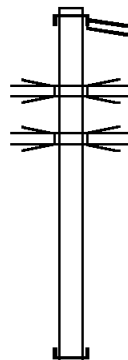
000000 FT

000000 FT 0 0 00000 0 00 0000+00
NC RAMP U RD
INTER-BK SOUTH CROSS VALLEY EX
(SR0029 SEG 0060/0356)
MFC BEGIN = F
0010/0000 LENGTH(AH 1014 BK 0000)



EXTRACT DATE: 12/21/2024 ROADWAY MANAGEMENT SYSTEM PAGE NUMBER: 709
 PRINT DATE: 12/23/2024 SLD COUNTY/SR - ANNUAL PRINT COUNTY: LUZERNE
 DIR: S TOTAL LEN: 1.999 MI. DIST: 04-3 SR: 8051
 LEFT MUN: WILKES BARRE T RIGHT MUN: WILKES BARRE T

010555 FT



007442 FT

010555 FT
 INTER-AHD CONNECTOR RD
 (SR2050 SEG 0011/1603)
 RAMP RD
 0760/3113 (SR8051 SEG 0500/1797)
 I-81 SB
 0760/2467 OP ID 40/0081/1681/1592
 I-81 NB
 0760/2287 OP ID 40/0081/1680/1723
 007442 FT 0 0 00000 0 00 0000+00
 INTER-BK AMERICAN LEGION MEM HW
 (SR0081 SEG 1680/2320)

EXTRACT DATE: 12/21/2024 ROADWAY MANAGEMENT SYSTEM PAGE NUMBER: 708
PRINT DATE: 12/23/2024 SLD COUNTY/SR - ANNUAL PRINT COUNTY: LUZERNE

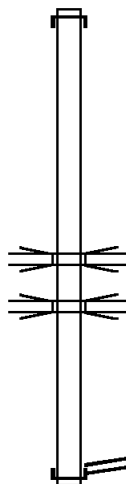
DIR: S TOTAL LEN: 1.999 MI.
LEFT MUN: WILKES BARRE T

DIST: 04-3 SR: 8051
RIGHT MUN: WILKES BARRE T



0760/0000 LENGTH(AH 3113 BK 3889)

INTER-AHD AMERICAN LEGION MEM HW
0750/3889 (SR0081 SEG 1684/1281)



003553 FT

0750/1043 OP ID I-81 NB
40/0081/1680/1723

0750/0860 OP ID I-81 SB
40/0081/1681/1592

003553 FT 0 0 00000 0 00 0000+00

RAMP RD
(SR8051 SEG 0250/0000)

INTER-BK CONNECTOR RD
(SR2050 SEG 0010/1363)

0750/0000 LENGTH(AH 3889 BK 1797)

RAMP RD
(SR8051 SEG 0760/3113) 0500/1797



001756 FT

INTER-AHD CONNECTOR RD
0500/1797 (SR2050 SEG 0011/1603)

001756 FT 0 0 00000 0 00 0000+00

INTER-BK AMERICAN LEGION MEM HW
(SR0081 SEG 1685/0463)

0500/0000 LENGTH(AH 1797 BK 1756)

INTER-AHD AMERICAN LEGION MEM HW
0250/1756 (SR0081 SEG 1675/2446)



000000 FT

000000 FT 0 0 00000 0 00 0000+00

NC RAMP RD
INTER-BK CONNECTOR RD
(SR2050 SEG 0010/1363)

0250/0000 MFC BEGIN = F
LENGTH(AH 1756 BK 0000)

RAMP RD
(SR8051 SEG 0750/0000) 0250/0000

EXTRACT DATE: 12/21/2024 ROADWAY MANAGEMENT SYSTEM PAGE NUMBER: 707
PRINT DATE: 12/23/2024 SLD COUNTY/SR - ANNUAL PRINT COUNTY: LUZERNE
DIR: N TOTAL LEN: .853 MI. DIST: 04-3 SR: 8049
LEFT MUN: HAZLE T RIGHT MUN: HAZLE T

004506 FT

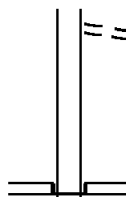
004506 FT
INTER-AHD AMERICAN LEGION MEM HW
0750/1400 (SR0081 SEG 1414/0995)

FROM 0424/0070 SH

EXTRACT DATE: 12/21/2024 ROADWAY MANAGEMENT SYSTEM PAGE NUMBER: 706
PRINT DATE: 12/23/2024 SLD COUNTY/SR - ANNUAL PRINT COUNTY: LUZERNE

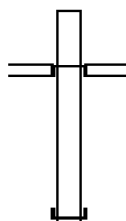
DIR: N TOTAL LEN: .853 MI. DIST: 04-3 SR: 8049
LEFT MUN: HAZLE T RIGHT MUN: HAZLE T

003106 FT



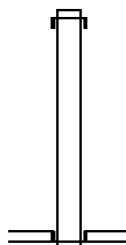
0750/0130 (CONN)
003106 FT 0 0 00000 0 00 0000+00
NC RAMP A RD
ARTHUR GARDNER HW
(SR0424 SEG 0070/0520)
INTER-BK RAMP B RD
(SR8049 SEG 0010/1480)
5 0750/0000 LENGTH(AH 1400 BK 0681)

002425 FT



INTER-AHD RAMP C RD
(SR8049 SEG 0250/0000)
ARTHUR GARDNER HW
0500/0681 (SR0424 SEG 0070/0000)
002425 FT 0 0 00000 0 00 0000+00
NC RAMP D RD
INTER-BK AMERICAN LEGION MEM HW
(SR0081 SEG 1415/0116)
5 0500/0000 LENGTH(AH 0681 BK 0945)

001480 FT



INTER-AHD AMERICAN LEGION MEM HW
0250/0945 (SR0081 SEG 1411/1024)
001480 FT 0 0 00000 0 00 0000+00
NC RAMP C RD
ARTHUR GARDNER HW
(SR0424 SEG 0070/0000)
INTER-BK RAMP D RD
(SR8049 SEG 0500/0681)
5 0250/0000 LENGTH(AH 0945 BK 1480)

000000 FT

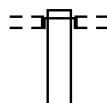


INTER-AHD RAMP A RD
(SR8049 SEG 0750/0000)
ARTHUR GARDNER HW
0010/1480 (SR0424 SEG 0070/0520)
TO 0424/0070 SH
0010/1388 (CONN)
000000 FT 0 0 00000 0 00 0000+00
NC RAMP B RD
INTER-BK AMERICAN LEGION MEM HW
(SR0081 SEG 1410/0733)
MFC BEGIN = F
5 0010/0000 LENGTH(AH 1480 BK 0000)

EXTRACT DATE: 12/21/2024 ROADWAY MANAGEMENT SYSTEM PAGE NUMBER: 705
PRINT DATE: 12/23/2024 SLD COUNTY/SR - ANNUAL PRINT COUNTY: LUZERNE
DIR: W TOTAL LEN: 1.292 MI. DIST: 04-3 SR: 8047
LEFT MUN: WILKES BARRE C RIGHT MUN: WILKES BARRE C

006820 FT

006620 FT



006820 FT
INTER-AHD RAMP L RD
(SR8047 SEG 0260/0000)
WILKES BARRE BL
0510/0200 (CITY)
006620 FT 0 0 00000 0 00 0000+00
NC RAMP N SPUR RD
INTER-BK RAMP N RD

EXTRACT DATE: 12/21/2024 ROADWAY MANAGEMENT SYSTEM PAGE NUMBER: 704
PRINT DATE: 12/23/2024 SLD COUNTY/SR - ANNUAL PRINT COUNTY: LUZERNE

DIR: W TOTAL LEN: 1.292 MI. DIST: 04-3 SR: 8047
LEFT MUN: WILKES BARRE C RIGHT MUN: WILKES BARRE C

RAMP N SPUR RD
(SR8047 SEG 0510/0000) 0500/1114

005001 FT

004065 FT

003864 FT

5 0510/0000 (SR8047 SEG 0500/1114)
LENGTH(AH 0200 BK 1619)

INTER-AHD WILKES BARRE BL
0500/1619 (CITY)

005001 FT 0 0 00000 0 00 0000+00
NC RAMP N RD
INTER-BK N CROSSVALLEY EX
(SR0309 SEG 0629/0010)
5 0500/0000 LENGTH(AH 1619 BK 0936)

INTER-AHD N CROSSVALLEY EX
0260/0936 (SR0309 SEG 0627/1459)
0260/0827 BMS EN 40/8047/0260/0730
0 0 00000 0 00 0000+00
OTHER RR
0260/0730 BMS BG 40/8047/0260/0730
RAMP L SPUR RD
0260/0168 (SR8047 SEG 0250/0201)
COAL BROOK
STRUCTURE LENGTH 12 FT
0260/0147 BMS ID 40/8047/0250/0156
004065 FT 0 0 00000 0 00 0000+00
NC RAMP L RD
WILKES BARRE BL
(CITY)
INTER-BK RAMP N SPUR RD
(SR8047 SEG 0510/0200)
5 0260/0000 LENGTH(AH 0936 BK 0201)

INTER-AHD RAMP L RD
0250/0201 (SR8047 SEG 0260/0168)
COAL BROOK
STRUCTURE LENGTH 12 FT
0250/0156 BMS ID 40/8047/0250/0156
003864 FT 0 0 00000 0 00 0000+00
NC RAMP L SPUR RD
INTER-BK WILKES BARRE BL
(CITY)
5 0250/0000 LENGTH(AH 0201 BK 1660)

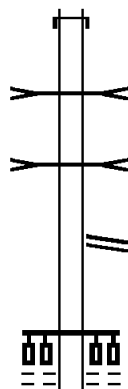
INTER-AHD N CROSSVALLEY EX

EXTRACT DATE: 12/21/2024 ROADWAY MANAGEMENT SYSTEM PAGE NUMBER: 703
PRINT DATE: 12/23/2024 SLD COUNTY/SR - ANNUAL PRINT COUNTY: LUZERNE

DIR: W TOTAL LEN: 1.292 MI.
LEFT MUN: WILKES BARRE C

DIST: 04-3 SR: 8047
RIGHT MUN: WILKES BARRE C

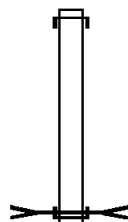
002204 FT



0030/1660 (SR0309 SEG 0626/2539)
COAL BROOK
STRUCTURE LENGTH 14 FT
0030/1557 BMSID 40/0309/0626/2489
LAUREL RUN
STRUCTURE LENGTH 39 FT
0030/0987 BMSID 40/8047/0010/0739
RAMP K SPUR RD
0030/0177 (SR8047 SEG 0020/0228)
002204 FT 0 0 00000 0 00 0000+00
NC RAMP K RD
WILKES BARRE BL
(CITY)

5 0030/0000 LENGTH(AH 1660 BK 0228)

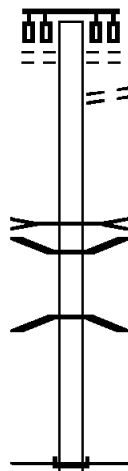
001976 FT



INTER-AHD RAMP K RD
0020/0228 (SR8047 SEG 0030/0177)
001976 FT 0 0 00000 0 00 0000+00
NC RAMP K SPUR RD
LAUREL RUN
STRUCTURE LENGTH 50 FT
BMSID 40/8047/0020/0000
INTER-BK WILKES BARRE BL
(CITY)

5 0020/0000 LENGTH(AH 0228 BK 1976)

000000 FT



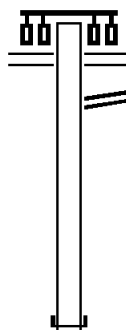
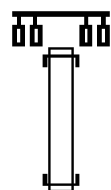
WILKES BARRE BL
(CITY)
0010/1976
0010/1869 LC TO WILKES BARRE BL
(CONN)
LAUREL RUN
STRUCTURE LENGTH 39 FT
0010/0739 BMSID 40/8047/0010/0739
0010/0339 BMSID 40/8047/0010/0201
0 0 00000 0 00 0000+00
OTHER RR
0010/0201 BMSBG 40/8047/0010/0201
000000 FT 0 0 00000 0 00 0000+00
NC RAMP J RD
INTER-BK N CROSSVALLEY EX
(SR0309 SEG 0626/1470)
MFC BEGIN = F
5 0010/0000 LENGTH(AH 1976 BK 0000)

EXTRACT DATE: 12/21/2024 ROADWAY MANAGEMENT SYSTEM PAGE NUMBER: 702
 PRINT DATE: 12/23/2024 SLD COUNTY/SR - ANNUAL PRINT COUNTY: LUZERNE
 DIR: S TOTAL LEN: 1.407 MI. DIST: 04-3 SR: 8045
 LEFT MUN: PLAINS T RIGHT MUN: PLAINS T

007429 FT

007124 FT

005119 FT



007429 FT
 INTER-AHD DUPONT HW
 (SR0315 SEG 0045/0698)
 0772/0305
 007124 FT 0 0 00000 0 00 0000+00
 NC RAMP E RD
 INTER-BK RAMP A RD
 (SR8045 SEG 0762/1760)
 0772/0000 LENGTH(AH 0305 BK 2005)

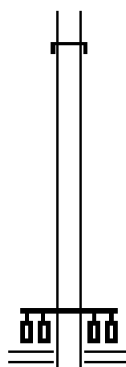
DUPONT HW
 (SR0315 SEG 0045/0902)
 0762/2005
 RAMP E RD
 0762/1760 (SR8045 SEG 0772/0000)

005119 FT 0 0 00000 0 00 0000+00
 NC RAMP A RD
 INTER-BK N CROSSVALLEY EX
 (SR0309 SEG 0624/0292)
 0762/0000 LENGTH(AH 2005 BK 2540)

EXTRACT DATE: 12/21/2024 ROADWAY MANAGEMENT SYSTEM PAGE NUMBER: 701
PRINT DATE: 12/23/2024 SLD COUNTY/SR - ANNUAL PRINT COUNTY: LUZERNE

DIR: S TOTAL LEN: 1.407 MI. DIST: 04-3 SR: 8045
LEFT MUN: PLAINS T RIGHT MUN: PLAINS T

002579 FT

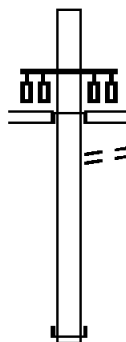


INTER-AHD N CROSSVALLEY EX
0752/2540 (SR0309 SEG 0624/1567)

002579 FT 0 0 00000 0 00 0000+00
NC RAMP B RD
DUPONT HW
(SR0315 SEG 0045/0902)

0752/0000 LENGTH(AH 2540 BK 1366)

001213 FT



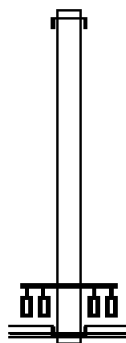
INTER-AHD RAMP D RD
(SR8045 SEG 0250/0000)
KIDDER ST
(SR6309 SEG 0641/1074)
(SR6309 SEG 0640/1061)

0500/1366
TO 6309/0641 SH
(CONN)

001213 FT 0 0 00000 0 00 0000+00
NC RAMP C RD
INTER-BK N CROSSVALLEY EX
(SR0309 SEG 0625/1647)

0500/0000 LENGTH(AH 1366 BK 1213)

000000 FT



INTER-AHD N CROSSVALLEY EX
0250/1213 (SR0309 SEG 0623/3019)

000000 FT 0 0 00000 0 00 0000+00
NC RAMP D RD
KIDDER ST
(SR6309 SEG 0641/1074)
(SR6309 SEG 0640/1061)

INTER-BK RAMP C RD
(SR8045 SEG 0500/1366)

0250/0000 LENGTH(AH 1213 BK 0000)

EXTRACT DATE: 12/21/2024 ROADWAY MANAGEMENT SYSTEM PAGE NUMBER: 700
PRINT DATE: 12/23/2024 SLD COUNTY/SR - ANNUAL PRINT COUNTY: LUZERNE

DIR: N TOTAL LEN: .317 MI. DIST: 04-3 SR: 8043
LEFT MUN: PITTSTON T RIGHT MUN: PITTSTON T

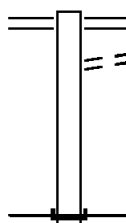
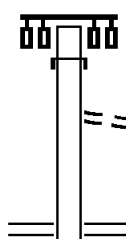
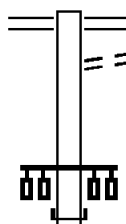
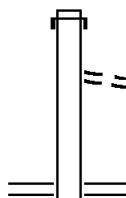
001674 FT

001404 FT

000941 FT

000574 FT

000000 FT



001674 FT
INTER-AHD JAMES A MUSTO BP
0750/0270 (SR0011 SEG 0780/2772)
FROM 2035/0230 SH
0750/0068 (CONN)
001404 FT 2 0 40038 2 00 0000+00
NC RAMP A RD
MAIN ST
(SR2035 SEG 0230/1975)
0750/0000 LENGTH(AH 0270 BK 0463)

0500/0463 MAIN ST
(SR2035 SEG 0230/2263)
TO 2035/0240 SH
0500/0397 (CONN)
000941 FT 2 0 40038 2 01 0000+00
NC RAMP B RD
INTER-BK JAMES A MUSTO BP
(SR0011 SEG 0781/2755)
0500/0000 LENGTH(AH 0463 BK 0367)

INTER-AHD JAMES A MUSTO BP
0250/0367 (SR0011 SEG 0781/1850)
FROM 2035/0240 SH
0250/0094 (CONN)
000574 FT 2 0 40038 2 03 0000+00
NC RAMP D RD
MAIN ST
(SR2035 SEG 0240/0000)
0250/0000 LENGTH(AH 0367 BK 0574)

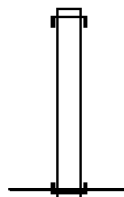
0010/0574 MAIN ST
(SR2035 SEG 0230/2099)
TO 2035/0230 SH
0010/0515 (CONN)
000000 FT 2 0 40038 2 02 0000+00
NC RAMP C RD
INTER-BK JAMES A MUSTO BP
(SR0011 SEG 0780/1861)
MFC BEGIN = F
0010/0000 LENGTH(AH 0574 BK 0000)

EXTRACT DATE: 12/21/2024 ROADWAY MANAGEMENT SYSTEM PAGE NUMBER: 699
PRINT DATE: 12/23/2024 SLD COUNTY/SR - ANNUAL PRINT COUNTY: LUZERNE
DIR: N TOTAL LEN: .293 MI. DIST: 04-3 SR: 8041
LEFT MUN: PITTSTON T RIGHT MUN: PITTSTON T

001547 FT

000825 FT

000000 FT



001547 FT
INTER-AHD TURNPIKE RAMP RD
0510/0722 (TNPK)

000825 FT 1 0 00515 2 02 0080+79
NC RAMP AB RD
INTER-BK RAMP F RD
(SR8017 SEG 0762/0229)

5 0510/0000 LENGTH(AH 0722 BK 0825)

INTER-AHD DUPONT HW
0500/0825 (SR0315 SEG 0161/1631)

000000 FT 1 0 00515 2 01 0080+79
NC RAMP E RD
INTER-BK TURNPIKE RAMP RD
(TNPK)


5 0500/0000 MFC BEGIN = F
LENGTH(AH 0825 BK 0000)

EXTRACT DATE: 12/21/2024 ROADWAY MANAGEMENT SYSTEM PAGE NUMBER: 698
PRINT DATE: 12/23/2024 SLD COUNTY/SR - ANNUAL PRINT COUNTY: LUZERNE

DIR: N TOTAL LEN: .250 MI. DIST: 04-3 SR: 8039
LEFT MUN: LUZERNE B RIGHT MUN: LUZERNE B

001319 FT

000879 FT

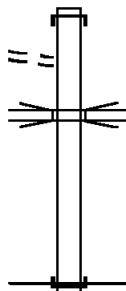


001319 FT
INTER-AHD N CROSSVALLEY EX
0750/0440 (SR0309 SEG 0654/0494)
000879 FT 1 0 01052 2 08 0000+00
NC RAMP B RD
INTER-BK UNION ST
(SR1013 SEG 0044/0169)
5 0750/0000 LENGTH(AH 0440 BK 0879)

TO 1013/0045 SH
(CONN)

0500/0742

000000 FT



INTER-AHD UNION ST
0500/0879 (SR1013 SEG 0045/0067)

SR 0309
0500/0639 OP ID 40/0309/0654/0000
000000 FT 1 0 01052 2 07 0000+00
NC RAMP A RD
INTER-BK RAMP A
(SR0309 SEG 0655/1583)
MFC BEGIN = F
5 0500/0000 LENGTH(AH 0879 BK 0000)

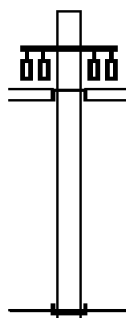
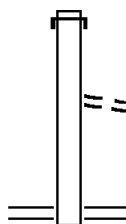
EXTRACT DATE: 12/21/2024 ROADWAY MANAGEMENT SYSTEM PAGE NUMBER: 697
PRINT DATE: 12/23/2024 SLD COUNTY/SR - ANNUAL PRINT COUNTY: LUZERNE

DIR: N TOTAL LEN: .424 MI. DIST: 04-3 SR: 8037
LEFT MUN: PRINGLE B RIGHT MUN: PRINGLE B

002237 FT

001396 FT

000000 FT



002237 FT
INTER-AHD N CROSSVALLEY EX
0250/0841 (SR0309 SEG 0645/0496)
FROM 1013/0024 SH
0250/0132 (CONN)
001396 FT 1 0 01052 2 06 0000+00
NC RAMP C RD
UNION ST
(SR1013 SEG 0025/0165)
0250/0000 LENGTH(AH 0841 BK 1396)
INTER-AHD EVANS ST
(SR1054 SEG 0010/0120)
UNION ST
(SR1013 SEG 0030/0000)
0010/1396
000000 FT 1 0 01052 2 05 0000+00
NC RAMP D RD
INTER-BK N CROSS VALLEY EX
(SR0309 SEG 0644/0630)
MFC BEGIN = F
0010/0000 LENGTH(AH 1396 BK 0000)

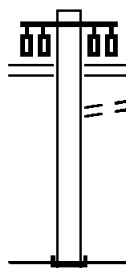
EXTRACT DATE: 12/21/2024 ROADWAY MANAGEMENT SYSTEM PAGE NUMBER: 696
PRINT DATE: 12/23/2024 SLD COUNTY/SR - ANNUAL PRINT COUNTY: LUZERNE

DIR: S TOTAL LEN: .209 MI. DIST: 04-3 SR: 8035
LEFT MUN: PRINGLE B RIGHT MUN: PRINGLE B

001102 FT

000525 FT

000000 FT



001102 FT
INTER-AHD N CROSSVALLEY EX
0750/0577 (SR0309 SEG 0640/0692)
FROM 0011/0601 SH
0750/0046 (CONN)
000525 FT 1 0 01052 2 04 0000+00
NC RAMP F RD
WYOMING AV
(SR0011 SEG 0600/0617)
(SR0011 SEG 0601/0640)
S 0750/0000 LENGTH(AH 0577 BK 0525)

WYOMING AV
(SR0011 SEG 0601/0265)
(SR0011 SEG 0600/0260)
0500/0525 TO 0011/0601 SH
0500/0459 (CONN)
000000 FT 1 0 01052 2 03 0000+00
NC RAMP E RD
INTER-BK N CROSS VALLEY EX
(SR0309 SEG 0641/0738)
MFC BEGIN = F
S 0500/0000 LENGTH(AH 0525 BK 0000)

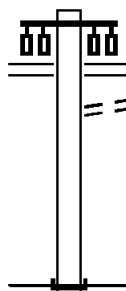
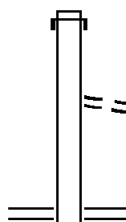
EXTRACT DATE: 12/21/2024 ROADWAY MANAGEMENT SYSTEM PAGE NUMBER: 695
PRINT DATE: 12/23/2024 SLD COUNTY/SR - ANNUAL PRINT COUNTY: LUZERNE

DIR: N TOTAL LEN: .337 MI. DIST: 04-3 SR: 8033
LEFT MUN: FORTY FORT B RIGHT MUN: FORTY FORT B

001781 FT

000886 FT

000000 FT

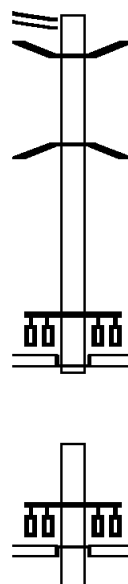


001781 FT
INTER-AHD N CROSSVALLEY EX
0250/0895 (SR0309 SEG 0635/1236)
FROM 1006/0030 SH
0250/0158 (CONN)
000886 FT 1 0 01052 2 02 0000+00
NC RAMP G RD
RUTTER AV
(SR1006 SEG 0030/0505)
0250/0000 LENGTH(AH 0895 BK 0886)
RUTTER AV
(SR1006 SEG 0031/0997)
(SR1006 SEG 0030/0997)
0010/0886
0010/0735 TO 1006/0030 SH
(CONN)
000000 FT 1 0 01052 2 01 0000+00
NC RAMP H RD
INTER-BK N CROSSVALLEY EX
(SR0309 SEG 0634/1007)
MFC BEGIN = F
0010/0000 LENGTH(AH 0886 BK 0000)

EXTRACT DATE: 12/21/2024 ROADWAY MANAGEMENT SYSTEM PAGE NUMBER: 694
 PRINT DATE: 12/23/2024 SLD COUNTY/SR - ANNUAL PRINT COUNTY: LUZERNE
 DIR: N TOTAL LEN: .982 MI. DIST: 04-3 SR: 8031
 LEFT MUN: FORTY FORT B RIGHT MUN: FORTY FORT B

N CROSSVALLEY EX 005184 FT
 (SR0309 SEG 0632/1016) 0750/0971

004213 FT

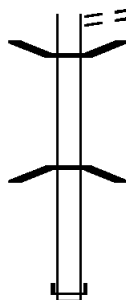


005184 FT
 0750/0950 BMS EN 40/8031/0750/0103
 0 0 00000 0 00 0000+00
 SUSQ RIVER
 0750/0130 BMSBG 40/8031/0750/0103
 004213 FT 1 0 01052 2 14 0000+00
 NC RAMP BB RD
 RIVER ST
 (SR2004 SEG 0083/0596)
 (SR2004 SEG 0082/0596)
 INTER-BK RAMP DD RD
 (SR8031 SEG 0010/1731)
 5 0750/0000 LENGTH(AH 0971 BK 1217)
 INTER-AHD RAMP CC RD
 (SR8031 SEG 0250/0000)
 RIVER ST
 (SR2004 SEG 0082/0243)
 (SR2004 SEG 0083/0245)
 0500/1217
 TO 2004/0083 SH

EXTRACT DATE: 12/21/2024 ROADWAY MANAGEMENT SYSTEM PAGE NUMBER: 693
PRINT DATE: 12/23/2024 SLD COUNTY/SR - ANNUAL PRINT COUNTY: LUZERNE

DIR: N TOTAL LEN: .982 MI. DIST: 04-3 SR: 8031
LEFT MUN: FORTY FORT B RIGHT MUN: FORTY FORT B

002996 FT

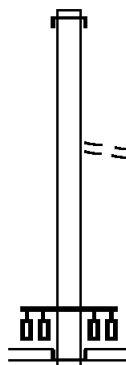


0500/1142 (CONN)
0500/1093 BMSBN 40/8031/0500/0000

0 0 00000 0 00 0000+00
SUSQUEHANNA RIVER
0500/0031 BMSBG 40/8031/0500/0000
002996 FT 1 0 01052 2 15 0000+00
NC RAMP AA RD
INTER-BK N CROSSVALLEY EX
(SR0309 SEG 0633/1580)
5 0500/0000 LENGTH(AH 1217 BK 1265)

INTER-AHD N CROSSVALLEY EX
0250/1265 (SR0309 SEG 0629/2074)

001731 FT



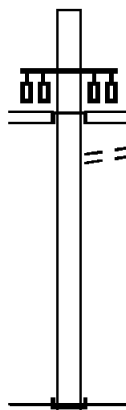
FROM 2004/0082 SH
0250/0045 (CONN)
001731 FT 1 0 01052 2 16 0000+00
NC RAMP CC RD
RIVER ST
(SR2004 SEG 0083/0245)
(SR2004 SEG 0082/0243)

INTER-BK RAMP AA RD
(SR8031 SEG 0500/1217)
5 0250/0000 LENGTH(AH 1265 BK 1731)

INTER-AHD RAMP BB RD
(SR8031 SEG 0750/0000)
RIVER ST
(SR2004 SEG 0083/0596)
(SR2004 SEG 0082/0596)

0010/1731
0010/1670 TO 2004/0082 SH
(CONN)

000000 FT



000000 FT 1 0 01052 2 17 0000+00
NC RAMP DD RD
INTER-BK N CROSSVALLEY EX
(SR0309 SEG 0628/1717)
MFC BEGIN = F
5 0010/0000 LENGTH(AH 1731 BK 0000)

EXTRACT DATE: 12/21/2024 ROADWAY MANAGEMENT SYSTEM PAGE NUMBER: 692
PRINT DATE: 12/23/2024 SLD COUNTY/SR - ANNUAL PRINT COUNTY: LUZERNE

DIR: N TOTAL LEN: .626 MI. DIST: 04-3 SR: 8029
LEFT MUN: WILKES BARRE T RIGHT MUN: WILKES BARRE T

NEW ST
(TWP)

003305 FT
0762/0168
003137 FT



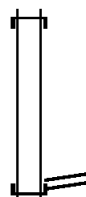
INTER-AHD NEW ST
0762/0168 (SR2052 SEG 0010/0423)
003137 FT 0 0 00000 0 00 0000+00
NC RAMP D SPUR RD
INTER-BK MOUNTAIN BL
(SR6309 SEG 0580/1740)
0762/0000 LENGTH(AH 0168 BK 0449)

INTER-AHD MOUNTAIN BL

EXTRACT DATE: 12/21/2024 ROADWAY MANAGEMENT SYSTEM PAGE NUMBER: 691
PRINT DATE: 12/23/2024 SLD COUNTY/SR - ANNUAL PRINT COUNTY: LUZERNE

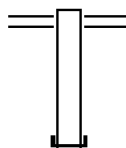
DIR: N TOTAL LEN: .626 MI. DIST: 04-3 SR: 8029
LEFT MUN: WILKES BARRE T RIGHT MUN: WILKES BARRE T

002688 FT



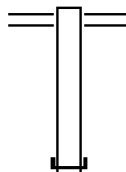
0752/0449 (SR6309 SEG 0580/2165)
002688 FT 0 0 00000 0 00 0000+00
NEW ST
(TWP)
NC RAMP D RD
INTER-BK NEW ST
(SR2052 SEG 0010/0423)
S 0752/0000 LENGTH(AH 0449 BK 0493)

002195 FT



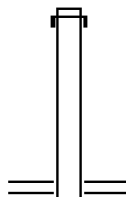
0500/0493 NORTHAMPTON ST
(SR2007 SEG 0130/0173)
002195 FT 1 0 00170 2 00 0000+00
NC RAMP C RD
INTER-BK MOUNTAIN BL
(SR6309 SEG 0580/1796)
S 0500/0000 LENGTH(AH 0493 BK 0741)

001454 FT



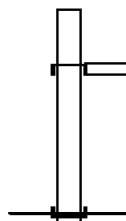
0260/0741 NORTHAMPTON ST
(SR2007 SEG 0130/0200)
001454 FT 0 0 00000 0 00 0000+00
NC RAMP B SPUR RD
INTER-BK MOUNTAIN BL
(SR6309 SEG 0580/0605)
S 0260/0000 LENGTH(AH 0741 BK 0965)

000489 FT



INTER-AHD MOUNTAIN BL
0250/0965 (SR6309 SEG 0580/0358)
000489 FT 1 0 00170 2 00 0000+00
NC RAMP B RD
NORTHAMPTON ST
(SR2007 SEG 0130/0200)
S 0250/0000 LENGTH(AH 0965 BK 0489)

000000 FT



INTER-AHD CASEY AV
(SR2054 SEG 0010/0000)
SCHOOL ENTR RD
(GOVT)
0010/0489
000000 FT 1 0 00170 2 00 0000+00
NC CA CASEY AV
INTER-BK MOUNTAIN BL
(SR6309 SEG 0580/0200)
MFC BEGIN = F
S 0010/0000 LENGTH(AH 0489 BK 0000)

EXTRACT DATE: 12/21/2024 ROADWAY MANAGEMENT SYSTEM PAGE NUMBER: 690
PRINT DATE: 12/23/2024 SLD COUNTY/SR - ANNUAL PRINT COUNTY: LUZERNE
DIR: N TOTAL LEN: 2.303 MI. DIST: 04-3 SR: 8027
LEFT MUN: PLYMOUTH T RIGHT MUN: PLYMOUTH T

012162 FT

012162 FT
INTER-AHD MAIN ST

EXTRACT DATE: 12/21/2024 ROADWAY MANAGEMENT SYSTEM PAGE NUMBER: 689
PRINT DATE: 12/23/2024 SLD COUNTY/SR - ANNUAL PRINT COUNTY: LUZERNE

DIR: N TOTAL LEN: 2.303 MI.
LEFT MUN: PLYMOUTH T

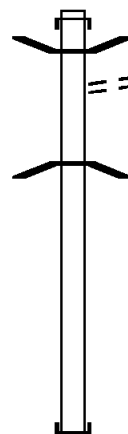
DIST: 04-3 SR: 8027
RIGHT MUN: PLYMOUTH T

011646 FT



0750/0516 (SR0011 SEG 0430/0417)
011646 FT 1 0 00004 2 08 0000+00
NC RAMP A RD
INTER-BK CROSS VALLEY EX
(SR0029 SEG 0090/2974)
0750/0000 LENGTH(AH 0516 BK 2545)

009101 FT



INTER-AHD MAIN ST
0500/2545 (SR0011 SEG 0421/0751)
0500/2427 BMS EN 40/0011/0420/0771
TO 8027/0260 SH
0500/2386 (CONN)
1 0 00004 2 07 0000+00
ABANDONED PROPERTIES RR
0500/2326 BMS BG 40/0011/0420/0771

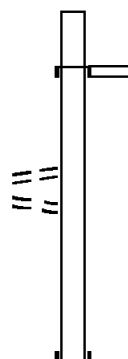
009101 FT 1 0 00004 2 07 0000+00
NC RAMP D RD
INTER-BK CROSS VALLEY EX
(SR0029 SEG 0090/3414)
0500/0000 LENGTH(AH 2545 BK 2121)

PARKVIEW DR
(TWP)
PARKVIEW DR
(TWP)

0270/1157

0270/0601

006980 FT



INTER-AHD MAIN ST
(SR0011 SEG 0440/0035)
RAMP C RD
0270/2121 (SR8027 SEG 0250/0176)

006980 FT 1 0 00004 0 00 1084+91
NC RAMP F RD
INTER-BK RAMP E RD
(SR8027 SEG 0260/2120)
0270/0000 LENGTH(AH 2121 BK 2120)

INTER-AHD RAMP F RD
0260/2120 (SR8027 SEG 0270/0000)

EXTRACT DATE: 12/21/2024 ROADWAY MANAGEMENT SYSTEM PAGE NUMBER: 688
PRINT DATE: 12/23/2024 SLD COUNTY/SR - ANNUAL PRINT COUNTY: LUZERNE

DIR: N TOTAL LEN: 2.303 MI. DIST: 04-3 SR: 8027
LEFT MUN: PLYMOUTH T RIGHT MUN: PLYMOUTH T

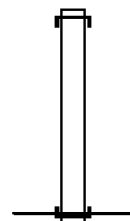
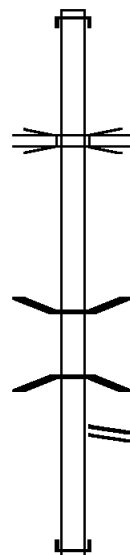
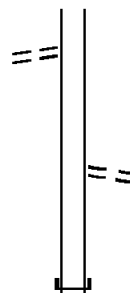
MOONEY RD
(TWP)

0260/1490

004860 FT

000978 FT

000000 FT



FROM 8027/0500 SH
0260/0280 (CONN)
004860 FT 1 0 00004 0 00 1063+71
NC RAMP E RD
INTER-BK MAIN ST
(SR0011 SEG 0420/0594)
0260/0000 LENGTH(AH 2120 BK 3882)

INTER-AHD SOUTH CROSS VALLEY EX
0250/3882 (SR0029 SEG 0091/3416)

SR 0029 NB
0250/2583 OP ID 40/0029/0090/3349

0250/0299 BMS EN 40/0011/0440/0000
1 0 00004 2 05 0000+00
ABANDONED PROPERTIES RR
0250/0208 BMSBG 40/0011/0440/0000
RAMP F RD
0250/0176 (SR8027 SEG 0270/2121)
000978 FT 1 0 00004 2 05 0000+00
NC RAMP C RD
INTER-BK MAIN ST
(SR0011 SEG 0441/0000)
0250/0000 LENGTH(AH 3882 BK 0978)

INTER-AHD SOUTH CROSS VALLEY EX
0010/0978 (SR0029 SEG 0091/2970)

000000 FT 1 0 00004 2 04 0000+00
NC RAMP B RD
INTER-BK MAIN ST
(SR0011 SEG 0420/2205)
MFC BEGIN = F
0010/0000 LENGTH(AH 0978 BK 0000)

EXTRACT DATE: 12/21/2024 ROADWAY MANAGEMENT SYSTEM PAGE NUMBER: 687
PRINT DATE: 12/23/2024 SLD COUNTY/SR - ANNUAL PRINT COUNTY: LUZERNE

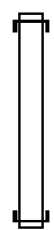
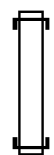
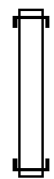
DIR: N TOTAL LEN: 1.364 MI. DIST: 04-3 SR: 8025
LEFT MUN: HANOVER T RIGHT MUN: HANOVER T

007201 FT

006556 FT

005987 FT

004661 FT



007201 FT
INTER-AHD SOUTH CROSS VALLEY EX
0750/0645 (SR0029 SEG 0080/2976)
006556 FT 1 0 00004 2 04 0000+00
NC RAMP F RD
INTER-BK SANS SOUCI PY
(SR2002 SEG 0031/1899)
S 0750/0000 LENGTH(AH 0645 BK 0569)

INTER-AHD SANS SOUCI PY
0500/0569 (SR2002 SEG 0031/0628)
005987 FT 1 0 00004 2 02 0000+00
NC RAMP E RD
INTER-BK SOUTH CROSS VALLEY EX
(SR0029 SEG 0081/3037)
S 0500/0000 LENGTH(AH 0569 BK 1326)

INTER-AHD SANS SOUCI PY
0260/1326 (SR2002 SEG 0030/0892)

004661 FT 1 0 00786 2 10 0000+00
NC RAMP D RD
INTER-BK SOUTH CROSS VALLEY EX
(SR0029 SEG 0081/2324)
S 0260/0000 LENGTH(AH 1326 BK 1581)

EXTRACT DATE: 12/21/2024 ROADWAY MANAGEMENT SYSTEM PAGE NUMBER: 686
PRINT DATE: 12/23/2024 SLD COUNTY/SR - ANNUAL PRINT COUNTY: LUZERNE

DIR: N TOTAL LEN: 1.364 MI. DIST: 04-3 SR: 8025
LEFT MUN: HANOVER T RIGHT MUN: HANOVER T

FROM 2002/0031 SH
(CONN)

0250/0275
003080 FT



INTER-AHD SOUTH CROSS VALLEY EX
0250/1581 (SR0029 SEG 0081/1844)

003080 FT 1 0 00786 2 06 0000+00
NC RAMP C RD
INTER-BK SANS SOUCI PY
(SR2002 SEG 0030/0401)
5 0250/0000 LENGTH(AH 1581 BK 1174)

001906 FT



INTER-AHD SOUTH CROSS VALLEY EX
0030/1174 (SR0029 SEG 0080/1871)

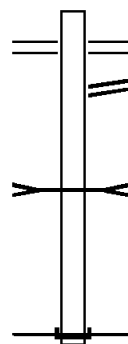
001906 FT 1 0 00786 2 09 0000+00
NC RAMP B RD
INTER-BK SANS SOUCI PY
(SR2002 SEG 0030/1890)
5 0030/0000 LENGTH(AH 1174 BK 0457)

001449 FT



INTER-AHD SANS SOUCI PY
0020/0457 (SR2002 SEG 0030/2522)
001449 FT 1 0 00786 2 07 0000+00
NC RAMP AA RD
INTER-BK RAMP A RD
(SR8025 SEG 0010/1311)
5 0020/0000 LENGTH(AH 0457 BK 1449)

000000 FT



SANS SOUCI PY
(SR2002 SEG 0031/2143)
(SR2002 SEG 0030/2124)
RAMP AA RD
0010/1449 (SR8025 SEG 0020/0000)
NANTICOKE CR
STRUCTURE LENGTH 30 FT
BMSID 40/0029/0080/1580
0010/0500 1 0 00786 2 05 0000+00
NC RAMP A RD
INTER-BK SOUTH CROSS VALLEY EX
(SR0029 SEG 0080/1142)
MFC BEGIN = F
5 0010/0000 LENGTH(AH 1449 BK 0000)

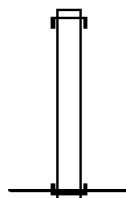
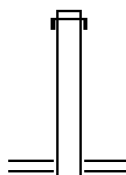
EXTRACT DATE: 12/21/2024 ROADWAY MANAGEMENT SYSTEM PAGE NUMBER: 685
PRINT DATE: 12/23/2024 SLD COUNTY/SR - ANNUAL PRINT COUNTY: LUZERNE

DIR: E TOTAL LEN: .290 MI. DIST: 04-3 SR: 8023
LEFT MUN: HANOVER T RIGHT MUN: HANOVER T

001532 FT

000641 FT

000000 FT

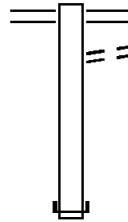


001532 FT
INTER-AHD SOUTH CROSS VALLEY EX
0250/0891 (SR0029 SEG 0041/2443)
000641 FT 1 0 00786 2 17 0000+00
NC RAMP C RD
MAIN ST
(SR2008 SEG 0082/0032)
S 0250/0000 LENGTH(AH 0891 BK 0641)

INTER-AHD MAIN ST
0010/0641 (SR2008 SEG 0082/1382)
000000 FT 1 0 00786 2 18 0000+00
NC RAMP D RD
INTER-BK SOUTH CROSS VALLEY EX
(SR0029 SEG 0040/2055)
MFC BEGIN = F
S 0010/0000 LENGTH(AH 0641 BK 0000)

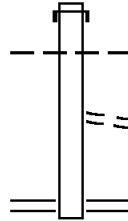
EXTRACT DATE: 12/21/2024 ROADWAY MANAGEMENT SYSTEM PAGE NUMBER: 684
 PRINT DATE: 12/23/2024 SLD COUNTY/SR - ANNUAL PRINT COUNTY: LUZERNE
 DIR: W TOTAL LEN: .497 MI. DIST: 04-3 SR: 8021
 LEFT MUN: HANOVER T RIGHT MUN: HANOVER T

002622 FT



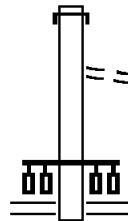
002622 FT MAIN ST
 0500/0852 (SR2010 SEG 0090/1930)
 TO 2010/0090 SH
 0500/0794 (CONN)
 001770 FT 1 0 00786 2 08 0000+00
 NC RAMP Q RD
 INTER-BK SOUTH CROSS VALLEY EX
 (SR0029 SEG 0021/0992)
 0500/0000 LENGTH(AH 0852 BK 0917)

001770 FT



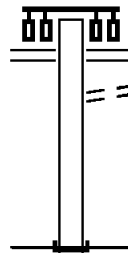
INTER-AHD SOUTH CROSS VALLEY EX
 0250/0917 (SR0029 SEG 0011/1927)
 SUGAR NOTCH
 0250/0370 HANOVER T
 FROM 2010/0090 SH
 0250/0098 (CONN)
 000853 FT 1 0 00786 2 10 0000+00
 MAIN ST
 (SR2010 SEG 0090/1979)
 0250/0000 LENGTH(AH 0917 BK 0325)

000853 FT



INTER-AHD SOUTH CROSS VALLEY EX
 0020/0325 (SR0029 SEG 0010/2935)
 FROM 2010/0100 SH
 0020/0098 (CONN)
 000528 FT 1 0 00786 2 09 0000+00
 NC RAMP R RD
 MAIN ST
 (SR2010 SEG 0100/0750)
 0020/0000 LENGTH(AH 0325 BK 0528)

000528 FT



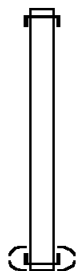
MAIN ST
 0010/0528 (SR2010 SEG 0100/0774)
 TO 2010/0100 SH
 0010/0413 (CONN)
 000000 FT 1 0 00786 2 07 0000+00
 NC RAMP S RD
 INTER-BK SOUTH CROSS VALLEY EX
 (SR0029 SEG 0010/2404)
 MFC BEGIN = F
 0010/0000 LENGTH(AH 0528 BK 0000)

000000 FT

EXTRACT DATE: 12/21/2024 ROADWAY MANAGEMENT SYSTEM PAGE NUMBER: 683
PRINT DATE: 12/23/2024 SLD COUNTY/SR - ANNUAL PRINT COUNTY: LUZERNE
DIR: N TOTAL LEN: 1.067 MI. DIST: 04-3 SR: 8019
LEFT MUN: PITTSTON T RIGHT MUN: PITTSTON T

005632 FT

004193 FT



005632 FT
INTER-AHD AMERICAN LEGION MEM HW
0764/1439 (SR0081 SEG 1780/0730)

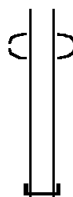
004193 FT 0 0 00000 0 00 0000+00
NC RAMP D RD
TWP PITTSTON - AIRPORT
(BORO)
AIRPORT RD
INTER-BK (SR0315 SEG 0233/0768)
5 0764/0000 LENGTH(AH 1439 BK 0640)

INTER-AHD WILLIAM ST
(SR2107 SEG 0010/0874)

EXTRACT DATE: 12/21/2024 ROADWAY MANAGEMENT SYSTEM PAGE NUMBER: 682
PRINT DATE: 12/23/2024 SLD COUNTY/SR - ANNUAL PRINT COUNTY: LUZERNE

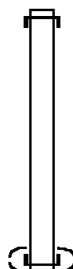
DIR: N TOTAL LEN: 1.067 MI. DIST: 04-3 SR: 8019
LEFT MUN: AVOCA B RIGHT MUN: AVOCA B

003553 FT



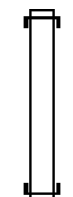
0514/0640 AVOCA - WILLIAM ST
(BORO)
003553 FT 0 0 00000 0 00 0000+00
NC RAMP K RD
INTER-BK AMERICAN LEGION MEM HW
(SR0081 SEG 1781/0477)
5 0514/0000 LENGTH(AH 0640 BK 1245)

002308 FT



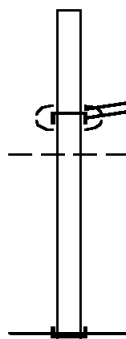
INTER-AHD AMERICAN LEGION MEM HW
0254/1245 (SR0081 SEG 1775/0424)
002308 FT 0 0 00000 0 00 0000+00
NC RAMP J RD
AVOCA - AIRPORT RD
(BORO)
INTER-BK AIRPORT RD
(SR0315 SEG 0222/1104)
5 0254/0000 LENGTH(AH 1245 BK 0971)

001337 FT



INTER-AHD AMERICAN LEGION MEM HW
0024/0971 (SR0081 SEG 1774/1897)
001337 FT 0 0 00000 0 00 0000+00
NC RAMP B RD
INTER-BK AIRPORT RD
(SR0315 SEG 0232/0454)
5 0024/0000 LENGTH(AH 0971 BK 1337)

000000 FT



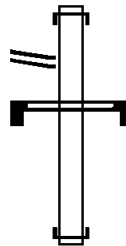
INTER-AHD AIRPORT RD
(SR0315 SEG 0232/0881)
NAVY WAY RD
(SR2105 SEG 0011/0576)
TWP PITTSTON - AIRPORT
(BORO)
0010/1337 PITTSTON
0010/0788 DUPONT B
000000 FT 1 0 01005 2 47 0000+00
NC RAMP A RD
INTER-BK SR 0081 SH
(SR0081 SEG 1774/0962)
MFC BEGIN = F
5 0010/0000 LENGTH(AH 1337 BK 0000)

EXTRACT DATE: 12/21/2024 ROADWAY MANAGEMENT SYSTEM PAGE NUMBER: 681
PRINT DATE: 12/23/2024 SLD COUNTY/SR - ANNUAL PRINT COUNTY: LUZERNE
DIR: N TOTAL LEN: .888 MI. DIST: 04-3 SR: 8017
LEFT MUN: PITTSTON T RIGHT MUN: PITTSTON T

RAMP AB RD
(SR8041 SEG 0510/0000) 0762/0229

004691 FT

004020 FT



004691 FT
INTER-AHD SR 0081 SH
0762/0671 (SR0081 SEG 1750/2556)

SIGN: CANTILEVER
0762/0141 BMSID 40/0315/0151/0285
004020 FT 0 0 00000 0 00 0000+00
NC RAMP C RD
INTER-BK DUPONT HWY
(SR0315 SEG 0161/1913)
0762/0000 LENGTH(AH 0671 BK 0858)


INTER-AHD SR 0081 SH

EXTRACT DATE: 12/21/2024 ROADWAY MANAGEMENT SYSTEM PAGE NUMBER: 680
PRINT DATE: 12/23/2024 SLD COUNTY/SR - ANNUAL PRINT COUNTY: LUZERNE

DIR: N TOTAL LEN: .888 MI.
LEFT MUN: PITTSTON T

DIST: 04-3 SR: 8017
RIGHT MUN: PITTSTON T

003162 FT



0752/0858 (SR0081 SEG 1754/1346)

003162 FT 0 0 00000 0 00 0000+00

NC RAMP J RD

INTER-BK DUPONT HW

(SR0315 SEG 0160/2627)

5 0752/0000 LENGTH(AH 0858 BK 0888)

002274 FT



INTER-AHD DUPONT HW

0512/0888 (SR0315 SEG 0171/0154)

002274 FT 0 0 00000 0 00 0000+00

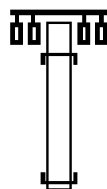
NC RAMP A RD

INTER-BK SR 0081 SH

(SR0081 SEG 1755/0589)

5 0512/0000 LENGTH(AH 0888 BK 0525)

001749 FT



INTER-AHD DUPONT HW

(SR0315 SEG 0170/0473)

0502/0525

001749 FT 0 0 00000 0 00 0000+00

NC RAMP B RD

INTER-BK SR 0081 SH

(SR0081 SEG 1755/1713)

5 0502/0000 LENGTH(AH 0525 BK 0868)

000881 FT



INTER-AHD SR 0018 SH

0250/0868 (SR0081 SEG 1745/1897)

000881 FT 1 0 01005 2 44 0000+00

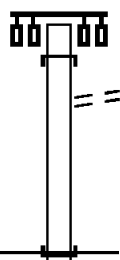
NC RAMP D RD

INTER-BK DUPONT HW

(SR0315 SEG 0141/1867)

5 0250/0000 LENGTH(AH 0868 BK 0881)

000000 FT



INTER-AHD DUPONT HW

(SR0315 SEG 0150/0746)

0010/0881

LC TO KEYSTONE AV

(CONN)

0010/0366

000000 FT 1 0 01005 2 45 0000+00

NC RAMP E RD

INTER-BK SR 0081 SH

(SR0081 SEG 1744/1291)

5 0010/0000 LENGTH(AH 0881 BK 0000)

EXTRACT DATE: 12/21/2024 ROADWAY MANAGEMENT SYSTEM PAGE NUMBER: 679
PRINT DATE: 12/23/2024 SLD COUNTY/SR - ANNUAL PRINT COUNTY: LUZERNE

DIR: N TOTAL LEN: 1.697 MI. DIST: 04-3 SR: 8015
LEFT MUN: PLAINS T RIGHT MUN: PLAINS T

008962 FT

008962 FT
INTER-AHD BEAR CREEK BL
0772/1164 (SR0115 SEG 0320/1740)

007798 FT

007798 FT 0 0 00000 0 00 0000+00
NC RAMP J RD
INTER-BK SR 0081 SH
(SR0081 SEG 1700/1687)
S 0772/0000 LENGTH(AH 1164 BK 2869)

INTER-AHD SR 0081 SH
0762/2869 (SR0081 SEG 1704/0720)

004929 FT

0762/1017 RAMP K RD
(SR8015 SEG 0752/0719)
SR 0115
0762/0488 OP ID 40/0115/0320/1384
004929 FT 0 0 00000 0 00 0000+00
NC RAMP L RD
INTER-BK BEAR CREEK BL
(SR0115 SEG 0321/1734)
S 0762/0000 LENGTH(AH 2869 BK 0719)

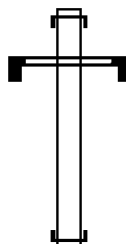
004210 FT

INTER-AHD RAMP L RD
0752/0719 (SR8015 SEG 0762/1017)
004210 FT 0 0 00000 0 00 0000+00
NC RAMP K RD
INTER-BK BEAR CREEK BL
(SR0115 SEG 0320/0905)

EXTRACT DATE: 12/21/2024 ROADWAY MANAGEMENT SYSTEM PAGE NUMBER: 678
PRINT DATE: 12/23/2024 SLD COUNTY/SR - ANNUAL PRINT COUNTY: LUZERNE

DIR: N TOTAL LEN: 1.697 MI. DIST: 04-3 SR: 8015
LEFT MUN: PLAINS T RIGHT MUN: PLAINS T

002972 FT



0752/0000 LENGTH(AH 0719 BK 1238)

INTER-AHD N CROSSVALLEY EX
0500/1238 (SR0309 SEG 0622/1066)
SIGN: 4 CHORD TRUSS
0500/1136 BMSID 40/0309/0622/0950

002972 FT 1 0 01005 2 34 0000+00
NC RAMP I RD

INTER-BK SR 0081 SH
(SR0081 SEG 1701/1586)

0500/0000 LENGTH(AH 1238 BK 1144)

001828 FT



INTER-AHD N CROSSVALLEY EX
0260/1144 (SR0309 SEG 0623/0404)

001828 FT 1 0 01005 2 35 0000+00
NC RAMP H RD

INTER-BK SR 0081 SH
(SR0081 SEG 1701/0427)

0260/0000 LENGTH(AH 1144 BK 1226)

000602 FT



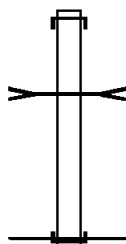
INTER-AHD SR 0081 SH
0250/1226 (SR0081 SEG 1701/0021)

000602 FT 1 0 01005 2 33 0000+00
NC RAMP E RD

INTER-BK N CROSSVALLEY EX
(SR0309 SEG 0623/0757)

0250/0000 LENGTH(AH 1226 BK 0602)

000000 FT



INTER-AHD BEAR CREEK BL
0010/0602 (SR0115 SEG 0321/1732)

LAUREL RUN
STRUCTURE LENGTH 23 FT
0010/0080 BMSID 40/0081/1700/0519

000000 FT 1 0 01005 2 40 0000+00
NC RAMP M RD

INTER-BK SR 0081 SH
(SR0081 SEG 1700/0411)

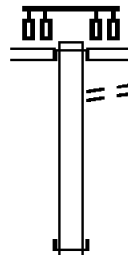
MFC BEGIN = F

0010/0000 LENGTH(AH 0602 BK 0000)

EXTRACT DATE: 12/21/2024 ROADWAY MANAGEMENT SYSTEM PAGE NUMBER: 677
 PRINT DATE: 12/23/2024 SLD COUNTY/SR - ANNUAL PRINT COUNTY: LUZERNE
 DIR: N TOTAL LEN: .910 MI. DIST: 04-3 SR: 8013
 LEFT MUN: WILKES BARRE T RIGHT MUN: WILKES BARRE T

004805 FT

004805 FT
 INTER-AHD BLACKMAN ST
 (SR2005 SEG 0010/0000)
 MOUNTAIN BL
 (SR6309 SEG 0560/2042)
 0520/0785 TO 6309/0560 SH
 0520/0642 (CONN)
 004020 FT 1 0 01005 2 33 0000+00
 NC RAMP G RD
 INTER-BK SR 0081 SH
 (SR0081 SEG 1661/1294)
 0520/0000 LENGTH(AH 0785 BK 0292)



004020 FT





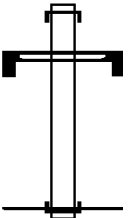
003728 FT



INTER-AHD SR 0081 SH
 0510/0292 (SR0081 SEG 1655/2545)
 003728 FT 1 0 01005 2 28 0000+00

EXTRACT DATE: 12/21/2024 ROADWAY MANAGEMENT SYSTEM PAGE NUMBER: 676
PRINT DATE: 12/23/2024 SLD COUNTY/SR - ANNUAL PRINT COUNTY: LUZERNE

DIR: N TOTAL LEN: .910 MI. DIST: 04-3 SR: 8013
LEFT MUN: WILKES BARRE T RIGHT MUN: WILKES BARRE T

		NC RAMP M RD INTER-BK MOUNTAIN BL (SR6309 SEG 0560/1066) 5 0510/0000 LENGTH(AH 0292 BK 0921)
002807 FT		INTER-AHD SR 0081 SH 0500/0921 (SR0081 SEG 1655/0954) 002807 FT 1 0 01005 2 32 0000+00 NC RAMP L RD INTER-BK MOUNTAIN BL (SR6309 SEG 0561/0539) 5 0500/0000 LENGTH(AH 0921 BK 1074)
001733 FT		INTER-AHD MOUNTAIN BL 0250/1074 (SR6309 SEG 0550/1422) 001733 FT 1 0 01005 2 31 0000+00 NC RAMP K RD INTER-BK AMERICAN LEGION MEM HW (SR0081 SEG 1650/1546) 5 0250/0000 LENGTH(AH 1074 BK 1104)
FROM 0309/0541 SH (CONN)		INTER-AHD SR 0081 SH 0020/1104 (SR0081 SEG 1650/1685) 000629 FT 1 0 01005 2 30 0000+00 NC RAMP F RD INTER-BK MOUNTAIN BL (SR0309 SEG 0540/1032) 5 0020/0000 LENGTH(AH 1104 BK 0629)
000000 FT		INTER-AHD MOUNTAIN BL 0010/0629 (SR0309 SEG 0541/1820) SIGN: CANTILEVER 0010/0394 BMSID 40/8013/0010/0394 000000 FT 1 0 01005 2 29 0000+00 NC RAMP H RD INTER-BK SR 0081 SH (SR0081 SEG 1650/0080) MFC BEGIN = F 5 0010/0000 LENGTH(AH 0629 BK 0000)

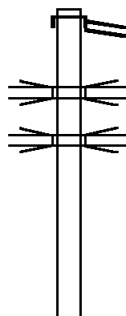
EXTRACT DATE: 12/21/2024 ROADWAY MANAGEMENT SYSTEM PAGE NUMBER: 675
 PRINT DATE: 12/23/2024 SLD COUNTY/SR - ANNUAL PRINT COUNTY: LUZERNE
 DIR: E TOTAL LEN: 1.667 MI. DIST: 04-3 SR: 8011
 LEFT MUN: HANOVER T RIGHT MUN: HANOVER T

008800 FT

008800 FT
 INTER-AHD SOUTH CROSS VALLEY EX
 (SR0029 SEG 0010/0000)
 RAMP B RD
 0760/2616 (SR8011 SEG 0500/1396)
 SR 0081 SB
 0760/1899 OP ID 40/0081/1641/1663
 SR 0081 NB
 0760/1785 OP ID 40/0081/1640/1751

006184 FT

006184 FT 1 0 00786 2 15 0000+00
 NC RAMP D RD
 INTER-BK SR 0081 SH

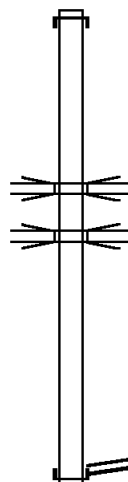


EXTRACT DATE: 12/21/2024 ROADWAY MANAGEMENT SYSTEM PAGE NUMBER: 674
PRINT DATE: 12/23/2024 SLD COUNTY/SR - ANNUAL PRINT COUNTY: LUZERNE

DIR: E TOTAL LEN: 1.667 MI. DIST: 04-3 SR: 8011
LEFT MUN: HANOVER T RIGHT MUN: HANOVER T

 0760/0000 (SR0081 SEG 1644/0133)
S 0760/0000 LENGTH(AH 2616 BK 3513)

INTER-AHD AMERICAN LEGION MEM HW
0750/3513 (SR0081 SEG 1644/0677)

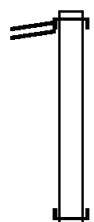


0750/1607 OP ID SR 0081 NB 40/0081/1640/1751
SR 0081 SB 40/0081/1641/1663
0750/1490 OP ID

002671 FT

002671 FT 1 0 00786 2 16 0000+00
RAMP C RD
(SR8011 SEG 0250/0000)
NC RAMP A RD
INTER-BK SOUTH CROSS VALLEY EX
(SR0029 SEG 0011/0000)
S 0750/0000 LENGTH(AH 3513 BK 1396)

RAMP D RD
(SR8011 SEG 0760/2616) 0500/1396



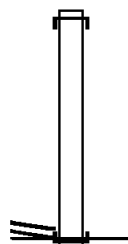
001275 FT

INTER-AHD SOUTH CROSS VALLEY EX
0500/1396 (SR0029 SEG 0010/0000)
001275 FT 1 0 00786 2 14 0000+00
NC RAMP B RD
INTER-BK SR 0081 SH
(SR0081 SEG 1641/2610)
S 0500/0000 LENGTH(AH 1396 BK 1275)

INTER-AHD SR 0081 SH
0250/1275 (SR0081 SEG 1641/1045)

000000 FT

RAMP A RD
(SR8011 SEG 0750/0000) 0250/0000



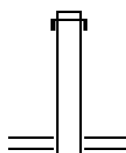
000000 FT 1 0 00786 2 13 0000+00
NC RAMP C RD
INTER-BK SOUTH CROSS VALLEY EX
(SR0029 SEG 0011/0000)
MFC BEGIN = F
S 0250/0000 LENGTH(AH 1275 BK 0000)

EXTRACT DATE: 12/21/2024 ROADWAY MANAGEMENT SYSTEM PAGE NUMBER: 673
PRINT DATE: 12/23/2024 SLD COUNTY/SR - ANNUAL PRINT COUNTY: LUZERNE

DIR: N TOTAL LEN: .523 MI. DIST: 04-3 SR: 8009
LEFT MUN: RICE T RIGHT MUN: RICE T

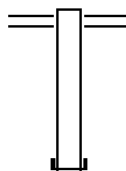
002759 FT

002304 FT



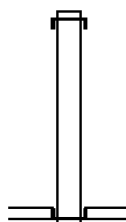
002759 FT
INTER-AHD AMERICAN LEGION MEM HW
0750/0455 (SR0081 SEG 1590/1400)
002304 FT 1 0 01005 2 25 0000+00
NC RAMP G RD
CHURCH RD
(SR2042 SEG 0060/2259)
0750/0000 LENGTH(AH 0455 BK 0830)

001474 FT



0500/0830 NUANGOLA RD
(SR3006 SEG 0220/1283)
001474 FT 1 0 01005 2 26 0000+00
NC RAMP D RD
INTER-BK AMERICAN LEGION MEM HW
(SR0081 SEG 1591/3175)
0500/0000 LENGTH(AH 0830 BK 0739)

000735 FT

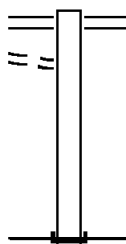


INTER-AHD AMERICAN LEGION MEM HW
0250/0739 (SR0081 SEG 1591/0047)
000735 FT 1 0 01005 2 23 0000+00
NC RAMP E RD
CHURCH RD
(SR2042 SEG 0060/1538)
INTER-BK NUANGOLA RD
(SR3006 SEG 0220/2960)
0250/0000 LENGTH(AH 0739 BK 0735)

TO 2042/0060 SH
(CONN)

0010/0687

000000 FT



0010/0735 CHURCH RD
(SR2042 SEG 0060/2278)
000000 FT 1 0 01005 2 24 0000+00
NC RAMP F RD
INTER-BK AMERICAN LEGION MEM HW
(SR0081 SEG 1590/0187)
MFC BEGIN = F
0010/0000 LENGTH(AH 0735 BK 0000)

EXTRACT DATE: 12/21/2024 ROADWAY MANAGEMENT SYSTEM PAGE NUMBER: 672
PRINT DATE: 12/23/2024 SLD COUNTY/SR - ANNUAL PRINT COUNTY: LUZERNE

DIR: N TOTAL LEN: .607 MI. DIST: 04-3 SR: 8007
LEFT MUN: DORRANCE T RIGHT MUN: DORRANCE T

003206 FT

003206 FT
INTER-AHD AMERICAN LEGION MEM HW
0750/0604 (SR0081 SEG 1544/1674)

002602 FT

002602 FT 1 0 01005 2 22 0000+00
NC RAMP D RD
BLUE RIDGE TR
(SR3007 SEG 0010/1093)
0750/0000 LENGTH(AH 0604 BK 0904)

TO 3007/0010 SH
(CONN)

0500/0811
001698 FT

INTER-AHD BLUE RIDGE TR
0500/0904 (SR3007 SEG 0010/1725)

001698 FT 1 0 01005 2 20 0000+00
NC RAMP B RD
INTER-BK AMERICAN LEGION MEM HW
(SR0081 SEG 1545/1744)
0500/0000 LENGTH(AH 0904 BK 0885)

000813 FT

INTER-AHD SR 0081 SH
0250/0885 (SR0081 SEG 1541/2334)
FROM 3007/0010 SH
0250/0110 (CONN)
000813 FT 1 0 01005 2 19 0000+00
NC RAMP A RD
BLUE RIDGE TR
(SR3007 SEG 0010/1779)
0250/0000 LENGTH(AH 0885 BK 0813)

TO 3007/0010 SH
(CONN)

0010/0719
000000 FT

INTER-AHD BLUE RIDGE TR
0010/0813 (SR3007 SEG 0010/1056)

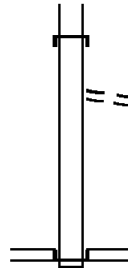
000000 FT 1 0 01005 2 21 0000+00
NC RAMP C RD
INTER-BK SR 0081 SH
(SR0081 SEG 1544/0351)
MFC BEGIN = F
0010/0000 LENGTH(AH 0813 BK 0000)

EXTRACT DATE: 12/21/2024 ROADWAY MANAGEMENT SYSTEM PAGE NUMBER: 671
PRINT DATE: 12/23/2024 SLD COUNTY/SR - ANNUAL PRINT COUNTY: LUZERNE
DIR: E TOTAL LEN: .489 MI. DIST: 04-3 SR: 8006
LEFT MUN: WHITE HAVEN B RIGHT MUN: WHITE HAVEN B

EXTRACT DATE: 12/21/2024 ROADWAY MANAGEMENT SYSTEM PAGE NUMBER: 670
PRINT DATE: 12/23/2024 SLD COUNTY/SR - ANNUAL PRINT COUNTY: LUZERNE

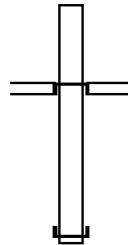
DIR: E TOTAL LEN: .489 MI. DIST: 04-3 SR: 8006
LEFT MUN: WHITE HAVEN B RIGHT MUN: WHITE HAVEN B

001957 FT



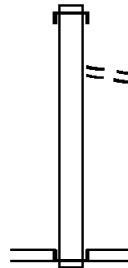
INTER-AHD SR 0080 SH
0750/0625 (SR0080 SEG 2724/0634)
FROM 0940/0270 SH
0750/0157 (CONN)
001957 FT 1 0 01009 2 19 0000+00
NC RAMP C RD
CHURCH ST
(SR0940 SEG 0270/0639)
INTER-BK RAMP D RD
(SR8006 SEG 0010/0590)
5 0750/0000 LENGTH(AH 0625 BK 0810)

001147 FT



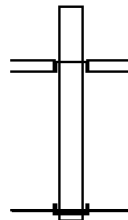
INTER-AHD RAMP A RD
(SR8006 SEG 0250/0000)
CHURCH ST
(SR0940 SEG 0271/1088)
0500/0810 (SR0940 SEG 0270/1089)
001147 FT 1 0 01009 2 18 0000+00
NC RAMP B RD
INTER-BK SR 0080 SH
(SR0080 SEG 2725/0801)
5 0500/0000 LENGTH(AH 0810 BK 0557)

000590 FT



INTER-AHD SR 0080 SH
0250/0557 (SR0080 SEG 2721/2199)
FROM 0940/0290 SH
0250/0132 (CONN)
000590 FT 1 0 01009 2 16 0000+00
NC RAMP A RD
CHURCH ST
(SR0940 SEG 0270/1089)
(SR0940 SEG 0271/1088)
INTER-BK RAMP B RD
(SR8006 SEG 0500/0810)
5 0250/0000 LENGTH(AH 0557 BK 0590)

000000 FT



INTER-AHD RAMP C RD
(SR8006 SEG 0750/0000)
CHURCH ST
0010/0590 (SR0940 SEG 0271/0626)
000000 FT 1 0 01009 2 21 0000+00
NC RAMP D RD
INTER-BK SR 0080 SH
(SR0080 SEG 2720/2275)
MFC BEGIN = F
5 0010/0000 LENGTH(AH 0590 BK 0000)

EXTRACT DATE: 12/21/2024 ROADWAY MANAGEMENT SYSTEM PAGE NUMBER: 669
PRINT DATE: 12/23/2024 SLD COUNTY/SR - ANNUAL PRINT COUNTY: LUZERNE
DIR: N TOTAL LEN: 2.094 MI. DIST: 04-3 SR: 8005
LEFT MUN: BUTLER T RIGHT MUN: BUTLER T

011057 FT



011057 FT
INTER-AHD SR 0080 SH
0760/0863 (SR0080 SEG 2595/1826)

EXTRACT DATE: 12/21/2024 ROADWAY MANAGEMENT SYSTEM PAGE NUMBER: 668
PRINT DATE: 12/23/2024 SLD COUNTY/SR - ANNUAL PRINT COUNTY: LUZERNE

DIR: N TOTAL LEN: 2.094 MI. DIST: 04-3 SR: 8005
LEFT MUN: BUTLER T RIGHT MUN: BUTLER T

010194 FT



010194 FT 1 0 01005 2 09 0000+00
NC RAMP A RD
INTER-BK SR 0081 SH
(SR0081 SEG 1510/1200)
S 0760/0000 LENGTH(AH 0863 BK 0933)

009261 FT



INTER-AHD RAMP E RD
0750/0933 (SR8005 SEG 0020/1571)
009261 FT 0 0 00000 0 00 0000+00
NC RAMP D RD
INTER-BK SR 0080 SH
(SR0080 SEG 2601/0592)
S 0750/0000 LENGTH(AH 0933 BK 1245)

008016 FT



INTER-AHD SR 0081 SH
0510/1245 (SR0081 SEG 1511/0451)
008016 FT 1 0 01005 2 14 0000+00
NC RAMP G RD
INTER-BK SR 0080 SH
(SR0080 SEG 2595/0494)
S 0510/0000 LENGTH(AH 1245 BK 2021)

005995 FT



INTER-AHD SR 0080 SH
0500/2021 (SR0080 SEG 2591/2706)
005995 FT 0 0 00000 0 00 0000+00
NC RAMP F RD
INTER-BK SR 0081 SH
(SR0081 SEG 1511/1249)
S 0500/0000 LENGTH(AH 2021 BK 1270)

004725 FT



INTER-AHD SR 0080 SH
0260/1270 (SR0080 SEG 2594/0223)
004725 FT 1 0 01005 2 17 0000+00

EXTRACT DATE: 12/21/2024 ROADWAY MANAGEMENT SYSTEM PAGE NUMBER: 667
PRINT DATE: 12/23/2024 SLD COUNTY/SR - ANNUAL PRINT COUNTY: LUZERNE

DIR: N TOTAL LEN: 2.094 MI. DIST: 04-3 SR: 8005
LEFT MUN: BUTLER T RIGHT MUN: BUTLER T

003276 FT

000980 FT

000000 FT

NC RAMP C RD
INTER-BK SR 0081 SH
(SR0081 SEG 1505/1543)
0260/0000 LENGTH(AH 1270 BK 1449)

INTER-AHD SR 0081 SH
0250/1449 (SR0081 SEG 1505/0781)

003276 FT 1 0 01009 2 16 0000+00
NC RAMP B RD
INTER-BK SR 0080 SH
(SR0080 SEG 2590/1904)
0250/0000 LENGTH(AH 1449 BK 2296)

INTER-AHD SR 0081 SH
0020/2296 (SR0081 SEG 1510/2137)

0020/1571 RAMP D RD
(SR8005 SEG 0750/0933)

0020/1127 BMS EN 40/8005/0020/1030
1 0 01009 2 09 0013+07
P3
SR 80 WB
0020/1030 BMSBG 40/8005/0020/1030

000980 FT 1 0 01009 2 15 0000+00
NC RAMP E RD
INTER-BK SR 0080 SH
(SR0080 SEG 2594/1327)
0020/0000 LENGTH(AH 2296 BK 0980)

INTER-AHD SR 0080 SH
0010/0980 (SR0080 SEG 2594/1425)

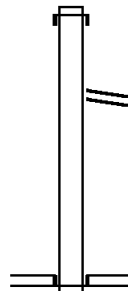
000000 FT 1 0 01005 2 07 0000+00
NC RAMP H RD
INTER-BK SR 0081 SH
(SR0081 SEG 1504/1594)
MFC BEGIN = F
0010/0000 LENGTH(AH 0980 BK 0000)

EXTRACT DATE: 12/21/2024 ROADWAY MANAGEMENT SYSTEM PAGE NUMBER: 666
 PRINT DATE: 12/23/2024 SLD COUNTY/SR - ANNUAL PRINT COUNTY: LUZERNE
 DIR: E TOTAL LEN: .639 MI. DIST: 04-3 SR: 8004
 LEFT MUN: BUTLER T RIGHT MUN: BUTLER T

003376 FT

002480 FT

002272 FT



003376 FT
 INTER-AHD SR 0080 SH
 0760/0896 (SR0080 SEG 2624/1362)
 RAMP F RD
 0760/0141 (SR8004 SEG 0750/0208)
 002480 FT 1 0 01009 2 14 0000+00
 NC RAMP C RD
 HUNTER HW
 (SR0309 SEG 0281/1940)
 (SR0309 SEG 0280/1927)
 INTER-BK RAMP D RD
 (SR8004 SEG 0010/0801)
 0760/0000 LENGTH(AH 0896 BK 0208)

INTER-AHD RAMP F RD
 0750/0208 (SR8004 SEG 0760/0141)
 002272 FT 1 0 01009 2 13 0000+00

EXTRACT DATE: 12/21/2024 ROADWAY MANAGEMENT SYSTEM PAGE NUMBER: 665
PRINT DATE: 12/23/2024 SLD COUNTY/SR - ANNUAL PRINT COUNTY: LUZERNE
DIR: E TOTAL LEN: .639 MI. DIST: 04-3 SR: 8004
LEFT MUN: BUTLER T RIGHT MUN: BUTLER T

001529 FT

000801 FT

000000 FT

NC RAMP F RD
INTER-BK HUNTER HW
(SR0309 SEG 0280/1780)
0750/0000 LENGTH(AH 0208 BK 0743)

INTER-AHD RAMP A RD
(SR8004 SEG 0250/0000)
HUNTER HW
(SR0309 SEG 0281/2482)
0500/0743 (SR0309 SEG 0280/2472)
001529 FT 1 0 01009 2 12 0000+00
NC RAMP B RD
INTER-BK SR 0080 SH
(SR0080 SEG 2625/1202)
0500/0000 LENGTH(AH 0743 BK 0728)

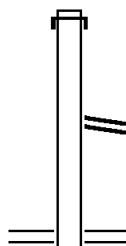
INTER-AHD SR 0080 SH
0250/0728 (SR0080 SEG 2621/2390)
TRIB NESCOPE
STRUCTURE LENGTH 10 FT
0250/0500 BMSID 40/0080/2620/2463
FROM 0309/0281 SH
0250/0142 (CONN)
000801 FT 1 0 01009 2 10 0000+00
NC RAMP A RD
HUNTER HW
(SR0309 SEG 0281/2482)
(SR0309 SEG 0280/2472)
INTER-BK RAMP B
(SR8004 SEG 0500/0743)
0250/0000 LENGTH(AH 0728 BK 0801)

INTER-AHD RAMP C RD
(SR8004 SEG 0760/0000)
HUNTER HW
(SR0309 SEG 0280/1927)
0010/0801 (SR0309 SEG 0281/1940)
TRIB NESCOPE
STRUCTURE LENGTH 10 FT
0010/0255 BMSID 40/0080/2620/2463
000000 FT 1 0 01009 2 15 0000+00
NC RAMP D RD
INTER-BK SR 0080 SH
(SR0080 SEG 2620/2307)
MFC BEGIN = F
0010/0000 LENGTH(AH 0801 BK 0000)

EXTRACT DATE: 12/21/2024 ROADWAY MANAGEMENT SYSTEM PAGE NUMBER: 664
 PRINT DATE: 12/23/2024 SLD COUNTY/SR - ANNUAL PRINT COUNTY: LUZERNE
 DIR: N TOTAL LEN: 1.074 MI. DIST: 04-3 SR: 8003
 LEFT MUN: SUGARLOAF T RIGHT MUN: SUGARLOAF T

005673 FT

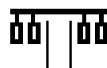
004235 FT



005673 FT
 INTER-AHD SR 0081 SH
 0760/1438 (SR0081 SEG 1454/2330)
 RAMP D RD
 0760/0337 (SR8003 SEG 0750/0440)
 004235 FT 1 0 01005 2 13 0000+00
 NC RAMP G RD
 SUSQUEHANNA AV
 (SR0093 SEG 0151/1203)
 (SR0093 SEG 0150/1206)

EXTRACT DATE: 12/21/2024 ROADWAY MANAGEMENT SYSTEM PAGE NUMBER: 663
PRINT DATE: 12/23/2024 SLD COUNTY/SR - ANNUAL PRINT COUNTY: LUZERNE

DIR: N TOTAL LEN: 1.074 MI. DIST: 04-3 SR: 8003
LEFT MUN: SUGARLOAF T RIGHT MUN: SUGARLOAF T



0760/0000 LENGTH(AH 1438 BK 0440)

RAMP G RD
(SR8003 SEG 0760/0337) 0750/0440
003795 FT



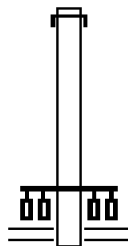
INTER-AHD RAMP G RD
0750/0440 (SR8003 SEG 0760/0337)
003795 FT 1 0 01005 2 12 0000+00
NC RAMP D RD
INTER-BK SUSQUEHANNA AV
(SR0093 SEG 0150/0834)
0750/0000 LENGTH(AH 0440 BK 1362)

TO 3020/0230 SH
(CONN) 0260/0620
002433 FT



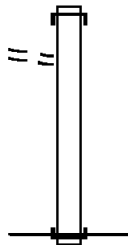
INTER-AHD SUSQUEHANNA AV
0260/1362 (SR0093 SEG 0161/0405)
002433 FT 1 0 01005 2 08 0000+00
NC RAMP A RD
INTER-BK SR 0081 SH
(SR0081 SEG 1455/0614)
0260/0000 LENGTH(AH 1362 BK 1302)

001131 FT
INTER-AHD SR 0081 SH
0250/1302 (SR0081 SEG 1451/2161)
001131 FT 1 0 01005 2 09 0000+00
NC RAMP B RD



TOMHICKON RD
(SR3020 SEG 0230/1190)
0250/0000 LENGTH(AH 1302 BK 1131)

TO 0093/0150 SH
(CONN) 0010/0813
000000 FT



INTER-AHD SUSQUEHANNA AV
0010/1131 (SR0093 SEG 0151/1106)
000000 FT 1 0 01005 2 10 0000+00
NC RAMP C-F RD
INTER-BK SR 0081 SH
(SR0081 SEG 1450/2204)
MFC BEGIN = F
0010/0000 LENGTH(AH 1131 BK 0000)

EXTRACT DATE: 12/21/2024 ROADWAY MANAGEMENT SYSTEM PAGE NUMBER: 662
PRINT DATE: 12/23/2024 SLD COUNTY/SR - ANNUAL PRINT COUNTY: LUZERNE
DIR: E TOTAL LEN: 1.117 MI. DIST: 04-3 SR: 8002
LEFT MUN: SUGARLOAF T RIGHT MUN: SUGARLOAF T

005898 FT

005898 FT
INTER-AHD SR 0080 SH
0750/0923 (SR0080 SEG 2560/0697)

004975 FT

004975 FT 1 0 01009 2 03 0000+00
NC RAMP E RD
INTER-BK SUSQUEHANNA AVE
(SR0093 SEG 0240/0677)
5 0750/0000 LENGTH(AH 0923 BK 0783)

004192 FT

INTER-AHD SR 0080 SH
0510/0783 (SR0080 SEG 2561/0459)
004192 FT 1 0 01009 2 02 0000+00
NC RAMP D RD
INTER-BK SUSQUEHANNA AVE
(SR0093 SEG 0240/1209)

EXTRACT DATE: 12/21/2024 ROADWAY MANAGEMENT SYSTEM PAGE NUMBER: 661
PRINT DATE: 12/23/2024 SLD COUNTY/SR - ANNUAL PRINT COUNTY: LUZERNE

DIR: E TOTAL LEN: 1.117 MI. DIST: 04-3 SR: 8002
LEFT MUN: SUGARLOAF T RIGHT MUN: SUGARLOAF T

0510/0000 LENGTH(AH 0783 BK 1011)

0500/1011 SUSQUEHANNA AVE
(SR0093 SEG 0250/0079)
0500/0904 TO 0093/0250 SH
(CONN)

003181 FT 0 0 00000 0 00 0000+00
NC RAMP C RD
INTER-BK SR 0080 SH
(SR0080 SEG 2561/1116)

0500/0000 LENGTH(AH 1011 BK 0705)

INTER-AHD SR 0080 SH
0250/0705 (SR0080 SEG 2555/1713)

002476 FT 1 0 01009 2 00 0000+00
NC RAMP A RD
INTER-BK SUSQUEHANNA AVE
(SR0093 SEG 0241/1170)

0250/0000 LENGTH(AH 0705 BK 1133)

INTER-AHD SR 0080 SH
0020/1133 (SR0080 SEG 2554/1669)

001343 FT 1 0 01009 2 04 0000+00
NC RAMP H RD
INTER-BK SUSQUEHANNA AVE
(SR0093 SEG 0241/0671)

0020/0000 LENGTH(AH 1133 BK 1343)

0010/1343 SUSQUEHANNA AV
(SR0093 SEG 0240/0286)
(SR0093 SEG 0241/0286)
0010/1153 TO 0093/0241 SH
(CONN)

000000 FT 1 0 01009 2 05 0000+00
NC RAMP G RD
INTER-BK SR 0080 SH
(SR0080 SEG 2554/1098)
MFC BEGIN = F

0010/0000 LENGTH(AH 1343 BK 0000)

EXTRACT DATE: 12/21/2024 ROADWAY MANAGEMENT SYSTEM PAGE NUMBER: 660
PRINT DATE: 12/23/2024 SLD COUNTY/SR - ANNUAL PRINT COUNTY: LUZERNE
DIR: N TOTAL LEN: .649 MI. DIST: 04-3 SR: 8001
LEFT MUN: HAZLE T RIGHT MUN: HAZLE T

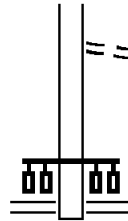
003425 FT



003425 FT
INTER-AHD SR 0081 SH
0750/0950 (SR0081 SEG 1430/0186)

EXTRACT DATE: 12/21/2024 ROADWAY MANAGEMENT SYSTEM PAGE NUMBER: 659
PRINT DATE: 12/23/2024 SLD COUNTY/SR - ANNUAL PRINT COUNTY: LUZERNE
DIR: N TOTAL LEN: .649 MI. DIST: 04-3 SR: 8001
LEFT MUN: HAZLE T RIGHT MUN: HAZLE T

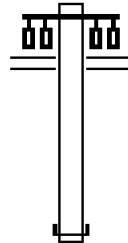
002475 FT



0750/0191 (CONN)
002475 FT 1 0 01005 2 02 0000+00
NC RAMP B RD
CAN DO EX
(SR0924 SEG 0090/0957)
(SR0924 SEG 0091/0961)

5 0750/0000 LENGTH(AH 0950 BK 1069)

001406 FT



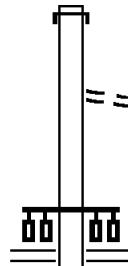
CAN DO EX
(SR0924 SEG 0090/0226)
(SR0924 SEG 0091/0234)

0510/1069

001406 FT 1 0 01005 2 06 0000+00
NC RAMP D RD
INTER-BK SR 0081 SH
(SR0081 SEG 1431/0118)

5 0510/0000 LENGTH(AH 1069 BK 0769)

000637 FT

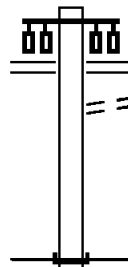


INTER-AHD SR 0081 SH
0500/0769 (SR0081 SEG 1425/1855)

0500/0130 (CONN)
000637 FT 1 0 01005 2 05 0000+00
NC RAMP C RD
CAN DO EX
(SR0924 SEG 0090/0226)
(SR0924 SEG 0091/0234)

5 0500/0000 LENGTH(AH 0769 BK 0637)

000000 FT



CAN DO EX
(SR0924 SEG 0091/0990)
(SR0924 SEG 0090/0983)

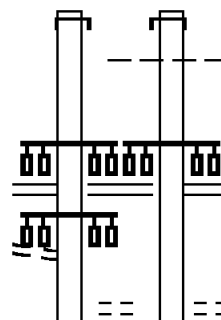
0010/0637

0010/0452 (CONN)
000000 FT 1 0 01005 2 00 0000+00
NC RAMP A RD
INTER-BK SR 0081 SH
(SR0081 SEG 1424/1203)
MFC BEGIN = F

5 0010/0000 LENGTH(AH 0637 BK 0000)

EXTRACT DATE: 12/21/2024 ROADWAY MANAGEMENT SYSTEM PAGE NUMBER: 658
 PRINT DATE: 12/23/2024 SLD COUNTY/SR - ANNUAL PRINT COUNTY: LUZERNE
 DIR: N TOTAL LEN: 4.649 MI. DIST: 04-3 SR: 6309
 LEFT MUN: PLAINS T RIGHT MUN: PLAINS T

DUPONT HW
 (SR0315 SEG 0045/0000) 024407 FT
 INTER-AHD
 0641/1175
 RAMP D RD
 (SR8045 SEG 0500/1366)
 RAMP C RD
 (SR8045 SEG 0250/0000) 0641/1074
 FROM 8045/0500 SH
 (CONN) 0641/0852
 VALLEY CREST RD
 (CITY) 0641/0637



024547 FT
 INTER-AHD
 0640/1250
 0640/1062
 0640/1061
 0640/0638
 DUPONT HW
 (SR0315 SEG 0044/0000)
 PLAINS
 WILKES BARRE C
 RAMP D RD
 (SR8045 SEG 0500/1366)
 RAMP C RD
 (SR8045 SEG 0250/0000)
 VALLEY CREST RD
 (CITY)

DIR: N TOTAL LEN: 4.649 MI. DIST: 04-3 SR: 6309
LEFT MUN: PLAINS T RIGHT MUN: PLAINS T

EXTRACT DATE: 12/21/2024 ROADWAY MANAGEMENT SYSTEM PAGE NUMBER: 656
PRINT DATE: 12/23/2024 SLD COUNTY/SR - ANNUAL PRINT COUNTY: LUZERNE

DIR: N TOTAL LEN: 4.649 MI. DIST: 04-3 SR: 6309
LEFT MUN: WILKES BARRE T RIGHT MUN: WILKES BARRE T

LC FROM E END CNTR
(CONN)

0623/0695

TO 2020/0010 SH
(CONN)

1 0 00169 0 00 0066+75 019413 FT

SCOTT ST
(SR2020 SEG 0010/0000)
NC KIDDER ST

KIDDER ST
(SR2009 SEG 0002/0000)
LENGTH(AH 2590 BK 1627)

0623/0000

FROM 2009/0003 SH
(CONN)
SCOTT ST
(BORO)

0611/1407

0611/0892

BMS EN 40/6309/0610/0204 0611/0211
0 0 00000 0 00 0000+00

COAL BROOK
BMSBG 40/6309/0610/0204 0611/0192
1 0 00170 0 00 1423+62 017786 FT
SCHOOL HOUSE LN
(BORO)

MFC BEGIN = B
LENGTH(AH 1627 BK 1269) 0611/0000

MUNDY ST
(CITY)

0600/0988

1 0 00170 0 00 1411+03 016517 FT

PINE ST
(CITY)
SHERMAN ST
(CITY)

0600/0000

0622/0725

WILKES BARRE
WILKES BARRE C
LC TO E END CNTR
(CONN)

0622/0697

0622/0202

FROM 6309/0610 SH
(CONN)

019459 FT

1 0 00169 0 00 0066+75
SCOTT ST
(SR2020 SEG 0010/0000)
NC KIDDER ST

0622/0000

KIDDER ST
(SR2009 SEG 0002/0000)
LENGTH(AH 2600 BK 1663)
TO 6309/0622 SH
(CONN)

0610/1460

SCOTT ST
(BORO)

0610/0916

0610/0223

BMS EN 40/6309/0610/0204
0 0 00000 0 00 0000+00
COAL BROOK
BMSBG 40/6309/0610/0204
1 0 00170 0 00 1420+91
SCHOOL HOUSE LN
(BORO)

0610/0204
017796 FT

0610/0000

MFC BEGIN = B
LENGTH(AH 1663 BK 1269)
MUNDY ST
(SR2061 SEG 0010/0000)

0600/0988

LC FROM HOME DEPOT
(CONN)

0600/0051
016527 FT

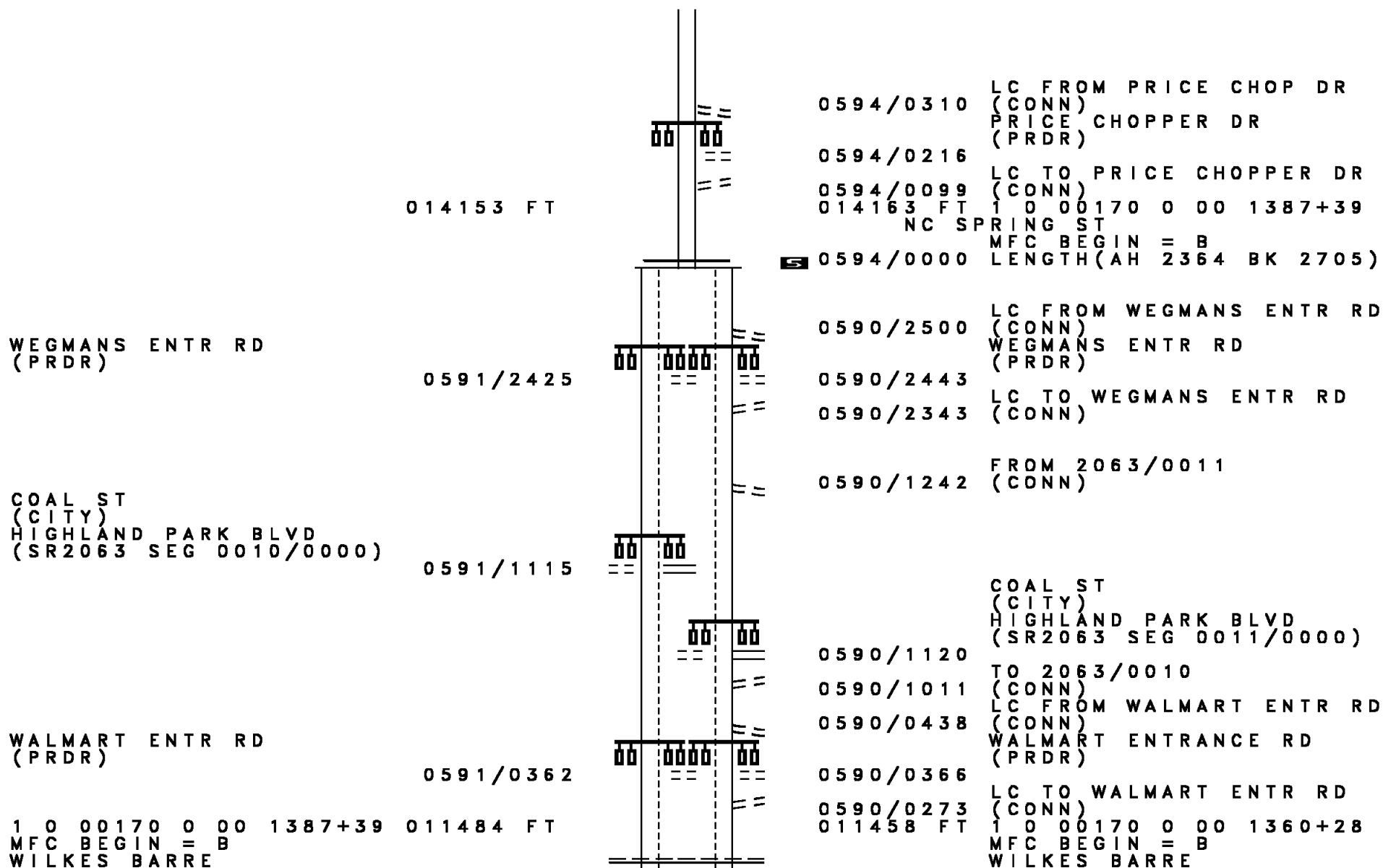
HOME DEPOT ENT RD
(PRDR)
LENGTH(AH 1269 BK 2364)
LC TO HOME DEPOT ENTR
(CONN)

0600/0000

0594/2249

EXTRACT DATE: 12/21/2024 ROADWAY MANAGEMENT SYSTEM PAGE NUMBER: 655
PRINT DATE: 12/23/2024 SLD COUNTY/SR - ANNUAL PRINT COUNTY: LUZERNE

DIR: N TOTAL LEN: 4.649 MI. DIST: 04-3 SR: 6309
LEFT MUN: WILKES BARRE C RIGHT MUN: WILKES BARRE C



WILKES BARRE T
LENGTH(AH 2669 BK 2709) 0591/0000

RAMP C RD
(SR8029 SEG 0500/0000) 0580/1796

```

RAMP B SPUR RD
(SR8029 SEG 0260/0000) 0580/0605
RAMP B RD
(SR8029 SEG 0250/0965) 0580/0358

```

008775 FT

CASEY AV
(SR2016 SEG 0010/3247) 0570/1803
UNKNOWN ENTRANCE RD
(PRDR) 0570/1380

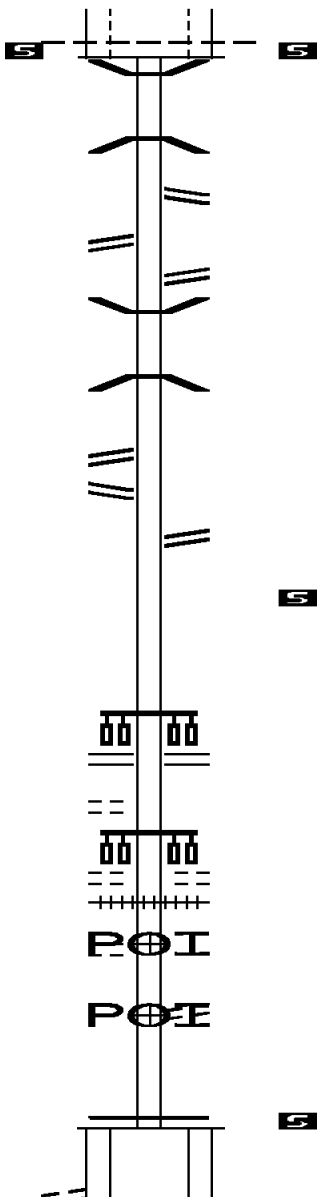
UNKNOWN ENTRANCE RD
(PRDR) 0570/0886

CLEVELAND BROTHERS DR
(PRDR) 0570/0639

005468 FT

TO 2005/0010 SH
(CONN)

0561 / 2241



0590 / 0000
0580 / 2665

0580 / 2647

0580 / 2165

0580 / 1740

0580 / 1275

0580 / 1227

0580/0200

008749 FT

5 0580 / 0000

0570 / 1803

0570/0886

0570/0679

0570 / 0639

0570/0576

005442 FT

0570/0000

WILKES BARRE T
LENGTH (AH 2705 BK 2709)
BMSSEN 40/6309/0580/2647
O O 0000 0000 0000+00
BR SOLOMNS C
BMSBG 40/6309/0580/2647
RAMP D RD
(SR8029 SEG 0752/0449)

RAMP	DSPURD
(SREN829SEGS0762/0000)	
(BMSO0040/6309/0580/1227	
1SRM0001700001345+58	
SBSBG40/6309/0580/1227	

```

RAMP A RD
(SR8029 SEG 0010/0000)
1 0 00170 0 00 1332+72
LENGTH(AH 2709 BK 3307)

```

PARK AND RIDE FACILITY
(SR9501 SEG 0010/0000)

JOHNSON ST
(TWP)
(AAR 361605G) #TRKS 01
{APRA} CLEVELAND BROTHE
{APRA} #1 CONTRACTING C
ALLAN'S DR
(PRDR)
1 0 00170 0 00 1298+36
LIKES-BARRE TWP BL
MFKS BEGIN = B
LENGTH(AH 3307 BK 2365)

EXTRACT DATE: 12/21/2024 ROADWAY MANAGEMENT SYSTEM PAGE NUMBER: 653
PRINT DATE: 12/23/2024 SLD COUNTY/SR - ANNUAL PRINT COUNTY: LUZERNE

DIR: N TOTAL LEN: 4.649 MI. DIST: 04-3 SR: 6309
LEFT MUN: WILKES BARRE T RIGHT MUN: WILKES BARRE T

RAMP G RD
(SR8013 SEG 0520/0785)
BLACKMAN ST
(SR2005 SEG 0010/0000)

FROM 2005/0010 SH

(CONN)

NICHOLSON ST

(TWP)

TO 2018/0010 SH

(CONN)

ASHLEY RD

(SR2018 SEG 0010/1067)

RAMP L RD
(SR8013 SEG 0500/0000)

WILKES BARRE

HANOVER T

BMS EN 40/6309/0560/0000

1 0 00170 0 00 1275+76 003020 FT

SR 0081

BMSBG 40/6309/0560/0000

LENGTH(AH 2448 BK 3020)

BMS EN 40/6309/0551/1737

1 0 00170 0 00 1262+60

OTHER RR

BMSBG 40/6309/0551/1737

HAZELTON ST

(SR2003 SEG 0010/0148)

HANOVER

ASHLEY B

1 0 00170 0 00 1245+77 000000 FT

SR 0081 NB

OP ID 40/0081/1650/0902

NC MOUNTAIN BL

MOUNTAIN BL

(SR0309 SEG 0541/2176)

MFC BEGIN = B

LENGTH(AH 3020 BK 0000)

0561/2136

0561/2080

0561/1586

0561/1350

0561/1214

0561/0539

0561/0460

0561/0147

0561/0000

0551/1777

0551/1710

0551/0940

INTER-BK

0551/0000

0560/2138

0560/2042

0560/1136

0560/1066

0560/0514

0560/0147

003077 FT

0560/0000

0550/1937

0550/1768

0550/1422

0550/0854

000000 FT

NC MO

INTER-BK

0550/0000

FROM 8013/0520 SH

(CONN)

RAMP G RD

(SR8013 SEG 0520/0785)

BLACKMAN ST

(SR2005 SEG 0010/0000)

ASHLEY RD

(SR2018 SEG 0010/1067)

RAMP M RD

(SR8013 SEG 0510/0000)

WILKES BARRE

HANOVER T

BMS EN 40/6309/0560/0000

1 0 00170 0 00 1275+76

SR 0081

BMSBG 40/6309/0560/0000

LENGTH(AH 2365 BK 3077)

BMS EN 40/6309/0550/1756

1 0 00170 0 00 1267+15

OTHER RR

BMSBG 40/6309/0550/1756

RAMP K RD

(SR8013 SEG 0250/1074)

HAZELTON ST

(SR2003 SEG 0010/0000)

HANOVER

ASHLEY B

1 0 00170 0 00 1245+77

SR 0081 NB

OP ID 40/0081/1650/0902

NC MOUNTAIN BL

MOUNTAIN BL

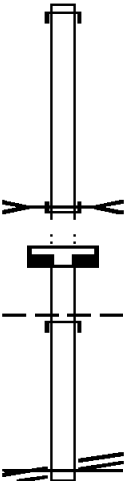
(SR0309 SEG 0540/1600)

MFC BEGIN = B

LENGTH(AH 3077 BK 0000)

EXTRACT DATE: 12/21/2024 ROADWAY MANAGEMENT SYSTEM PAGE NUMBER: 652
PRINT DATE: 12/23/2024 SLD COUNTY/SR - ANNUAL PRINT COUNTY: LUZERNE

DIR: B TOTAL LEN: .014 MI. DIST: 04-3 SR: 4041
LEFT MUN: FAIRMOUNT T RIGHT MUN: FAIRMOUNT T

000076 FT		000076 FT	INTER-AHD HILL RD
000070 FT		0020/0006 (T655)	
		000070 FT	2 0 40094 0 01 0009+29
		NC SR	4041 SH
			STREAM
			STRUCTURE LENGTH 6 FT
			BMSID 40/4041/0020/0000
		INTER-BK	HILL RD
			(T655)
000070 FT		0020/0000	LENGTH(AH 0006 BK 0100)
		000070 FT	
		7014/0000	LENGTH(AH 0100 BK 0070)
		INTER-AHD	HILL RD
			(T655)
000000 FT		0010/0070	HUNTINGTON T
		000000 FT	2 0 40094 0 00 0000+00
			BETHEL HILL RD
			(SR4015 SEG 0030/0000)
		NC RE	D HILL RD
BETHEL HILL RD			MFC BEGIN = D
(SR4015 SEG 0030/0000)		0010/0000	LENGTH(AH 0070 BK 0000)

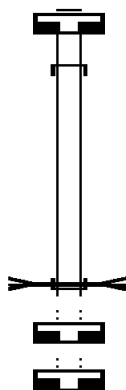
EXTRACT DATE: 12/21/2024 ROADWAY MANAGEMENT SYSTEM PAGE NUMBER: 651
 PRINT DATE: 12/23/2024 SLD COUNTY/SR - ANNUAL PRINT COUNTY: LUZERNE
 DIR: B TOTAL LEN: .004 MI. DIST: 04-3 SR: 4039
 LEFT MUN: SALEM T RIGHT MUN: SALEM T

000020 FT

000000 FT

000000 FT

000000 FT



000020 FT
 7024/0000 LENGTH(AH 0100 BK 0020)
 INTER-AHD MOORE'S HILL RD
 0020/0020 (T482)
 000000 FT 2 0 40093 0 00 0020+54
 NC MOORE'S HILL RD
 SMALL BROOK
 STRUCTURE LENGTH 20 FT
 BMSID 40/4039/0020/0000
 INTER-BK MOORE'S HILL RD
 (T482)
 MFC BEGIN = E
 5 0020/0000 LENGTH(AH 0020 BK 0100)
 000000 FT
 7016/0000 LENGTH(AH 0100 BK 0100)
 000000 FT
 7014/0000 LENGTH(AH 0100 BK 0000)

EXTRACT DATE: 12/21/2024 ROADWAY MANAGEMENT SYSTEM PAGE NUMBER: 650
PRINT DATE: 12/23/2024 SLD COUNTY/SR - ANNUAL PRINT COUNTY: LUZERNE

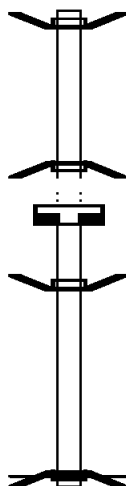
DIR: B TOTAL LEN: .006 MI. DIST: 04-3 SR: 4037
LEFT MUN: SALEM T RIGHT MUN: SALEM T

000033 FT

000015 FT

000015 FT

000000 FT



000033 FT BMS EN 40/4037/0020/0000
INTER-AHD STONE CHURCH RD
0020/0018 (T483)
000015 FT 2 0 40 029 0 01 0179+64
INTER-BK STONE CHURCH RD
(T483)
BEACH HAVEN
BMSBG 40/4037/0020/0000
5 0020/0000 LENGTH(AH 0018 BK 0100)
000015 FT
7014/0000 LENGTH(AH 0100 BK 0015)
BMS EN 40/4037/0010/0000
INTER-AHD STONE CHURCH RD
0010/0015 (T483)
000000 FT 2 0 40 029 0 00 0033+81
NC ST STONE CHURCH RD
INTER-BK STONE CHURCH RD
(T483)
SALEM CREEK
BMSBG 40/4037/0010/0000
MFC BEGIN = D
5 0010/0000 LENGTH(AH 0015 BK 0000)

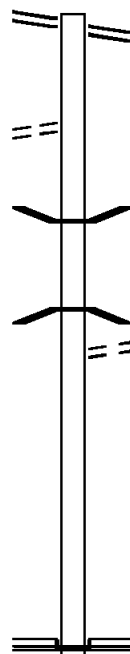
EXTRACT DATE: 12/21/2024 ROADWAY MANAGEMENT SYSTEM PAGE NUMBER: 649
 PRINT DATE: 12/23/2024 SLD COUNTY/SR - ANNUAL PRINT COUNTY: LUZERNE
 DIR: B TOTAL LEN: .822 MI. DIST: 04-3 SR: 4035
 LEFT MUN: HUNTINGTON T RIGHT MUN: HUNTINGTON T

BONNIEVILLE RD 004342 FT
 (SR4018 SEG 0050/0000) 0020/2486

ROBBINS RD
 (T611) 0020/1355

001856 FT

000000 FT



004342 FT BONNIEVILLE RD
 0020/2486 (SR4018 SEG 0050/0000)

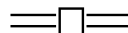
0020/0044 BMS EN 40/4035/0020/0000
 001856 FT 1 0 00235 1 00 0018+36
 PINE CREEK
 BMSBG 40/4035/0020/0000
 LENGTH(AH 2486 BK 1856)
 HOLMES RD
 (T515)

000000 FT 1 0 00235 1 00 0000+00
 NC REGISTER RD
 POND HILL RD
 (SR0239 SEG 0360/0000)

INTER-BK PARGON FARM RD
 (T477)
 MFC BEGIN = E
 0010/0000 LENGTH(AH 1856 BK 0000)

EXTRACT DATE: 12/21/2024 ROADWAY MANAGEMENT SYSTEM PAGE NUMBER: 648
PRINT DATE: 12/23/2024 SLD COUNTY/SR - ANNUAL PRINT COUNTY: LUZERNE
DIR: B TOTAL LEN: 2.115 MI. DIST: 04-3 SR: 4033
LEFT MUN: FAIRMOUNT T RIGHT MUN: FAIRMOUNT T

011168 FT



011168 FT OLD TIOGA TURNPIKE
0040/1320 (SR4011 SEG 0130/0000)

EXTRACT DATE: 12/21/2024 ROADWAY MANAGEMENT SYSTEM PAGE NUMBER: 647
PRINT DATE: 12/23/2024 SLD COUNTY/SR - ANNUAL PRINT COUNTY: LUZERNE

DIR: B TOTAL LEN: 2.115 MI.
LEFT MUN: FAIRMOUNT T

DIST: 04-3 SR: 4033
RIGHT MUN: FAIRMOUNT T

009848 FT

0040/0859 BMS EN 40/4033/0040/0846
2 0 40121 0 00 0185+47
BR PINE CRK
0040/0846 BMSBG 40/4033/0040/0846
009848 FT 2 0 40121 0 00 0176+78
SPENCERS RD
(T539)
5 0040/0000 LENGTH(AH 1320 BK 3213)
LC FOR SPENCERS RD
0030/3052 (CONN)

006635 FT

006635 FT 2 0 40121 0 00 0144+88
SHORTCUT RD
(T624)
5 0030/0000 LENGTH(AH 3213 BK 3493)

003142 FT

003142 FT 2 0 40121 0 00 0110+28
5 0020/0000 LENGTH(AH 3493 BK 3142)

2 0 40121 0 00 0078+82 000000 FT
VOLANSKI RD
(SR4020 SEG 0030/0000) 0010/0000

NC OLD COUNTY RD
INTER-BK VOLANSKI RD
000000 FT (SR4020 SEG 0030/0000)
MFC BEGIN = E
5 0010/0000 LENGTH(AH 3142 BK 0000)

EXTRACT DATE: 12/21/2024 ROADWAY MANAGEMENT SYSTEM PAGE NUMBER: 646
PRINT DATE: 12/23/2024 SLD COUNTY/SR - ANNUAL PRINT COUNTY: LUZERNE

DIR: B TOTAL LEN: 1.619 MI. DIST: 04-3 SR: 4031
LEFT MUN: ROSS T RIGHT MUN: ROSS T

SR 0118 SH (SR0118 SEG 0220/0000)	008546 FT 0040/2670	008546 FT INTER-AHD BRONSON RD (TWP) SR 0118 SH (SR0118 SEG 0220/0000)
	005876 FT	005876 FT 2 0 40095 0 00 0059+27 S 0040/0000 LENGTH(AH 2670 BK 1812)
DOBSON RD (T681)	0030/0242 004064 FT	004064 FT 2 0 40095 0 00 0040+64 S 0030/0000 LENGTH(AH 1812 BK 2103)
	001961 FT	001961 FT 2 0 40095 0 00 0019+61 S 0020/0000 LENGTH(AH 2103 BK 1961)
	000000 FT	000000 FT 2 0 40095 0 00 0000+00 MAIN RD (CNTY)
MAIN RD (CNTY)	0010/0000	NC HARRIS POND RD MFC BEGIN = E S 0010/0000 LENGTH(AH 1961 BK 0000)

EXTRACT DATE: 12/21/2024 ROADWAY MANAGEMENT SYSTEM PAGE NUMBER: 645
PRINT DATE: 12/23/2024 SLD COUNTY/SR - ANNUAL PRINT COUNTY: LUZERNE
DIR: B TOTAL LEN: 1.915 MI. DIST: 04-3 SR: 4030
LEFT MUN: UNION T RIGHT MUN: UNION T

EXTRACT DATE: 12/21/2024 ROADWAY MANAGEMENT SYSTEM PAGE NUMBER: 644
PRINT DATE: 12/23/2024 SLD COUNTY/SR - ANNUAL PRINT COUNTY: LUZERNE

DIR: B TOTAL LEN: 1.915 MI. DIST: 04-3 SR: 4030
LEFT MUN: UNION T RIGHT MUN: UNION T

MAIN RD
(SR4007 SEG 0080/0000) 0040/3282

INTER-AHD MCKENDREE RD
0040/3282 (SR4007 SEG 0080/0000)
SORBER RD
0040/2969 (T475)

006830 FT

006830 FT 2 0 40037 0 00 0069+53
COPE RD
(SR4009 SEG 0050/0000)
UNION
HUNTINGTON T
5 0040/0000 LENGTH(AH 3282 BK 2104)

004726 FT

004726 FT 2 0 40037 0 00 0048+49
DRAINAGE
STRUCTURE LENGTH 6 FT
BMSID 40/4030/0030/0000
5 0030/0000 LENGTH(AH 2104 BK 2078)

2 0 40037 0 00 0027+60 002648 FT
JOHNSON RD
(T407) 0020/0000

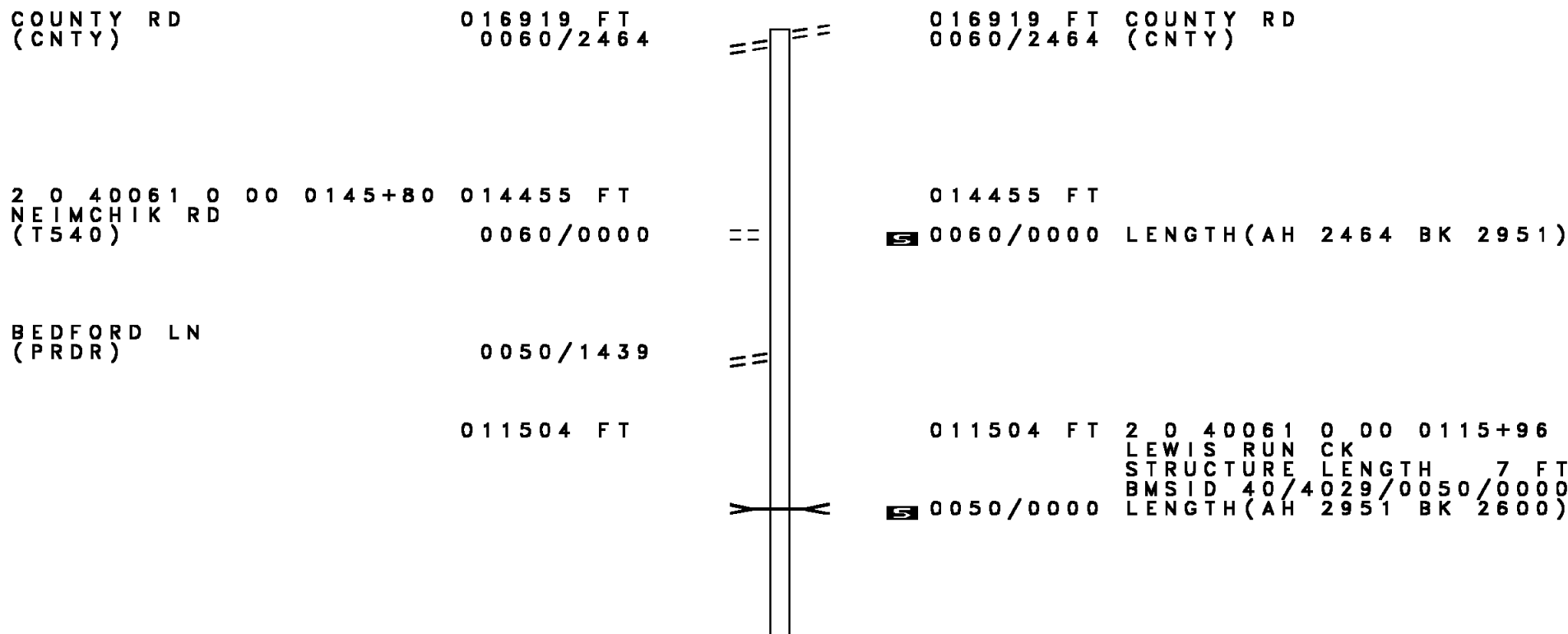
002648 FT
5 0020/0000 LENGTH(AH 2078 BK 2648)

000000 FT

POND HILL RD
(SR0239 SEG 0300/0000) 0010/0000

000000 FT 2 0 40037 0 00 0000+00
POND HILL RD
(SR0239 SEG 0300/0000)
NC GRANGE RD
MFC BEGIN = E
5 0010/0000 LENGTH(AH 2648 BK 0000)

EXTRACT DATE: 12/21/2024 ROADWAY MANAGEMENT SYSTEM PAGE NUMBER: 643
 PRINT DATE: 12/23/2024 SLD COUNTY/SR - ANNUAL PRINT COUNTY: LUZERNE
 DIR: B TOTAL LEN: 3.204 MI. DIST: 04-3 SR: 4029
 LEFT MUN: ROSS T RIGHT MUN: ROSS T



EXTRACT DATE: 12/21/2024 ROADWAY MANAGEMENT SYSTEM PAGE NUMBER: 642
PRINT DATE: 12/23/2024 SLD COUNTY/SR - ANNUAL PRINT COUNTY: LUZERNE

DIR: B TOTAL LEN: 3.204 MI. DIST: 04-3 SR: 4029
LEFT MUN: ROSS T RIGHT MUN: ROSS T

008904 FT

008904 FT 2 0 40061 0 00 0089+58
S 0040/0000 LENGTH(AH 2600 BK 2590)
ROSS
0030/2341 HUNLOCK T

006314 FT

006314 FT 2 0 40061 0 00 0063+68
STREAM
STRUCTURE LENGTH 6 FT
BMSID 40/4029/0030/0000
S 0030/0000 LENGTH(AH 2590 BK 3039)
TIMBER LN
0020/2958 (PRDR)

003275 FT

0020/1147 UNKNOWN RD
(PRDR)
003275 FT 2 0 40061 0 00 0029+90
NC PA LL RD
ROARING BROOK DR
(T534)
S 0020/0000 LENGTH(AH 3039 BK 3275)
0010/2793 BMSSEN 40/4029/0010/2773
2 0 40061 0 00 0027+91
LEWIS RUN
0010/2773 BMSBG 40/4029/0010/2773

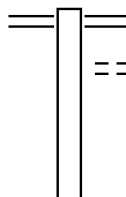
000000 FT

000000 FT 2 0 40061 0 00 0000+00
PRICHARDS RD
(SR4026 SEG 0020/1393)
NC GO LF COURSE RD
MFC BEGIN = E
S 0010/0000 LENGTH(AH 3275 BK 0000)

PRICHARDS RD
(SR4026 SEG 0020/1393) 0010/0000

EXTRACT DATE: 12/21/2024 ROADWAY MANAGEMENT SYSTEM PAGE NUMBER: 641
PRINT DATE: 12/23/2024 SLD COUNTY/SR - ANNUAL PRINT COUNTY: LUZERNE
DIR: B TOTAL LEN: 4.194 MI. DIST: 04-3 SR: 4028
LEFT MUN: LAKE T RIGHT MUN: LAKE T

022144 FT



022144 FT SR 0029 SH
0090/1855 (SR0029 SEG 0360/0000)
WESLEY RD
0090/1625 (TWP)

020289 FT

020289 FT 1 0 00177 0 00 0707+95

EXTRACT DATE: 12/21/2024 ROADWAY MANAGEMENT SYSTEM PAGE NUMBER: 640
PRINT DATE: 12/23/2024 SLD COUNTY/SR - ANNUAL PRINT COUNTY: LUZERNE

DIR: B TOTAL LEN: 4.194 MI. DIST: 04-3 SR: 4028
LEFT MUN: LAKE T RIGHT MUN: LAKE T

SUNNY ACRES RD
(T775)

0080/1130

1 0 00177 0 00 0689+70 018455 FT
CRISMAN RD
(T748)

0080/0000

LINDEN LN
(TWP)

0070/2962

NORTH MOUNTAIN RD
(T672)

0060/3592

014932 FT

011295 FT

0090/0000 LENGTH(AH 1855 BK 1834)
0080/1796

BR FADES CRK
STRUCTURE LENGTH 4 FT
BMSID 40/4028/0090/0000

018455 FT BRONSON RD

(T748)
0080/0000 LENGTH(AH 1834 BK 3523)
0070/3080 EVERGREEN ESTATES DR
(TWP)

0070/2627 LAKE
ROSS T

0070/0019 BMS EN 40/4028/0070/0000
014932 FT 1 0 00177 0 00 0654+51

BR HUNTINGTN
BMSBG 40/4028/0070/0000
0070/0000 LENGTH(AH 3523 BK 3637)
0060/3592 GREEN VALLEY RD
(T672)

0060/3372 BMS EN 40/4028/0060/3362
1 0 00177 0 00 0651+65
0060/3362 BR HNTNGTN C
BMSBG 40/4028/0060/3362

0060/0008 BMS EN 40/4028/0060/0000
011295 FT 1 0 00177 0 00 0618+00
BR HUNTINGTN

DIR: B TOTAL LEN: 4.194 MI. DIST: 04-3 SR: 4028
LEFT MUN: ROSS T RIGHT MUN: ROSS T

DIST: 04-3 SR: 4028
RIGHT MUN: ROSS T

0060/0000 BMSBG 40/4028/0060/0000
LENGTH(AH 3637 BK 1812)

009483 FT

009483 FT 1 0 00177 0 00 0599+73
S 0050/0000 LENGTH(AH 1812 BK 2912)

006571 FT

006571 FT 1 0 00177 0 00 0570+70
MAHONEY RD
(T670)
5 0040/0000 LENGTH(AH 2912 BK 2096)

004475 FT

004475 FT 1 0 00177 0 00 0548+55
KELLER RD
(T678)
0030/0000 LENGTH(AH 2096 BK 2420)

002055 FT

002055 FT 1 0 00177 0 00 0524+10
0020/0000 LENGTH(AH 2420 BK 2055)

000000 FT

```

000000 FT 1 0 00177 0 00 0504+80
          SR 0118 SH
          (SRO118 SEG 0150/0000)
          NC MOORETOWN RD
          MFC BEGIN = E
0010/0000 LENGTH(AH 2055 BK 0000)

```

SR 0118 SH
(SR0118 SEG 0150/0000) 0010/0000

EXTRACT DATE: 12/21/2024 ROADWAY MANAGEMENT SYSTEM PAGE NUMBER: 638
PRINT DATE: 12/23/2024 SLD COUNTY/SR - ANNUAL PRINT COUNTY: LUZERNE

DIR: B TOTAL LEN: .352 MI. DIST: 04-3 SR: 4027
LEFT MUN: ROSS T RIGHT MUN: ROSS T

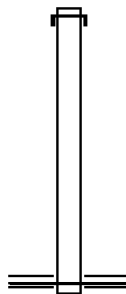
001857 FT

001857 FT
INTER-AHD EARTH RD
0010/1857 (PRDR)

000000 FT

000000 FT 2 0 40170 0 00 0015+62
NC LAKEVIEW RD
NORTH LAKE RD
(SR4025 SEG 0060/1576)
MFC BEGIN = E

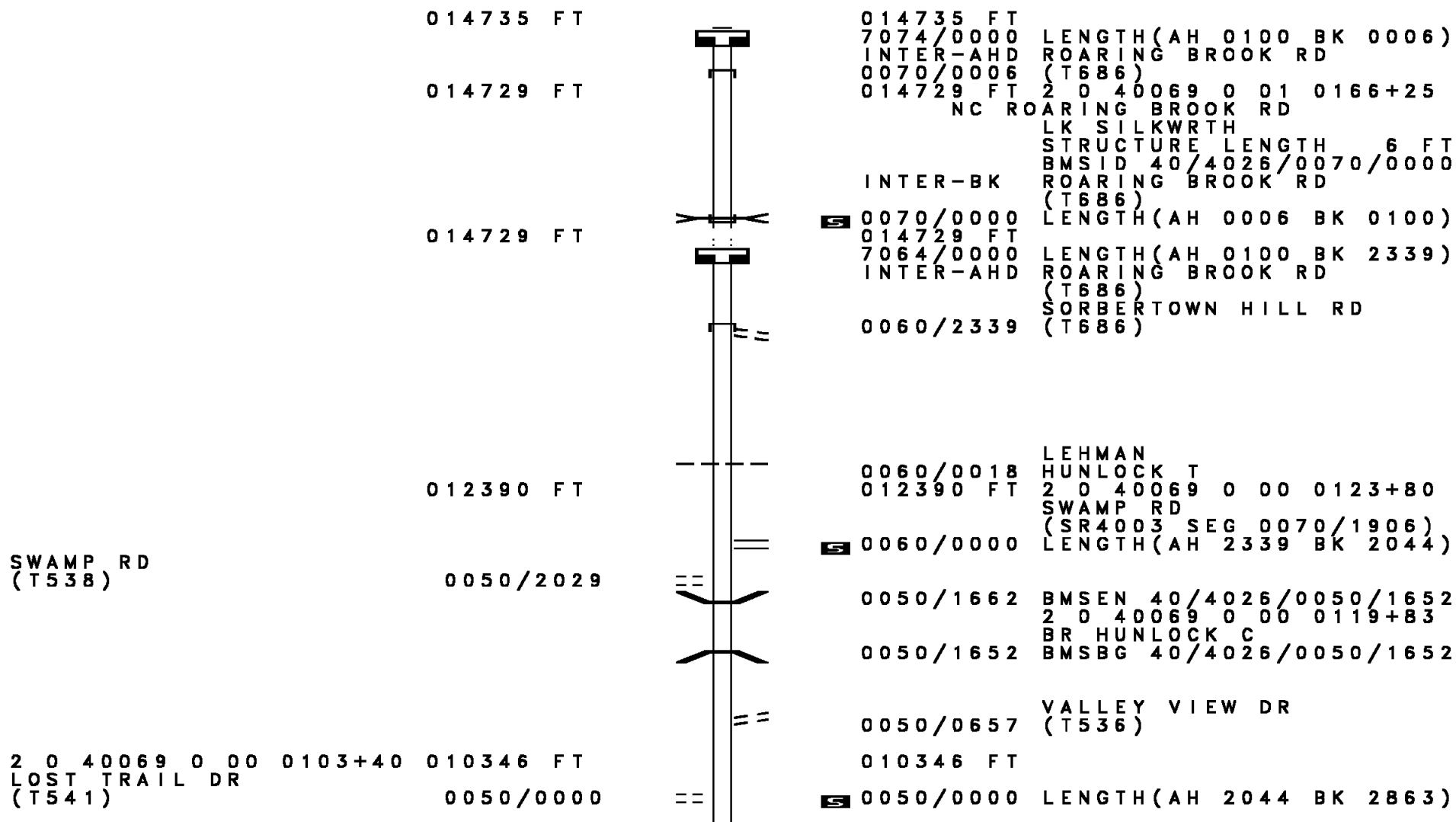
OLIVER RD
(SR4025 SEG 0060/1576) 0010/0000



0010/0000 LENGTH(AH 1857 BK 0000)

EXTRACT DATE: 12/21/2024 ROADWAY MANAGEMENT SYSTEM PAGE NUMBER: 637
PRINT DATE: 12/23/2024 SLD COUNTY/SR - ANNUAL PRINT COUNTY: LUZERNE

DIR: B TOTAL LEN: 2.791 MI. DIST: 04-3 SR: 4026
LEFT MUN: LEHMAN T RIGHT MUN: LEHMAN T



EXTRACT DATE: 12/21/2024 ROADWAY MANAGEMENT SYSTEM PAGE NUMBER: 636
PRINT DATE: 12/23/2024 SLD COUNTY/SR - ANNUAL PRINT COUNTY: LUZERNE

DIR: B TOTAL LEN: 2.791 MI. DIST: 04-3 SR: 4026
LEFT MUN: HUNLOCK T RIGHT MUN: HUNLOCK T

007483 FT		007483 FT 2 0 40069 0 00 0074+33
		5 0040/0000 LENGTH(AH 2863 BK 2256)
	==	0030/1197 UNKNOWN RD (PRDR)
2 0 40069 0 00 0051+96 005227 FT		005227 FT ROARING BROOK RD
ROARING BROOK RD		(T534)
(T534)		5 0030/0000 LENGTH(AH 2256 BK 2562)
0030/0000	==	0020/2273 BMS EN 40/4026/0020/2252
		2 0 40069 0 00 0049+13
		LEWIS RUN
		0020/2254 BMSBG 40/4026/0020/2252
GOLF COURSE RD		
(SR4029 SEG 0010/0000) 0020/1393		
		ROARING BROOK
		STRUCTURE LENGTH 16 FT
		0020/1355 BMSID 40/4026/0020/1355
002665 FT		002665 FT 2 0 40069 0 00 0026+70
		OAKDALE DR
		(T532)
	==	5 0020/0000 LENGTH(AH 2562 BK 2665)
000000 FT		000000 FT 2 0 40069 0 00 0000+00
		NC PR RICHARDS RD
		OLD TAVERN RD
		(CNTY)
		INTER-BK RICHARDS RD
		(CNTY)
		MFC BEGIN = D
GRAVEL RD		5 0010/0000 LENGTH(AH 2665 BK 0000)
(SR4025 SEG 0010/0000) 0010/0000		

EXTRACT DATE: 12/21/2024 ROADWAY MANAGEMENT SYSTEM PAGE NUMBER: 635
PRINT DATE: 12/23/2024 SLD COUNTY/SR - ANNUAL PRINT COUNTY: LUZERNE

DIR: B TOTAL LEN: 2.773 MI. DIST: 04-3 SR: 4025
LEFT MUN: ROSS T RIGHT MUN: ROSS T

LC FOR MAIN RD
(CONN)

014643 FT

014165 FT

011673 FT

0050/1581

010004 FT

014643 FT

INTER-AHD NORTH LAKE RD

0070/0478 (PRDR)

014165 FT 2 0 40170 0 01 0043+57

5 0070/0000 LENGTH(AH 0478 BK 2492)

NC OLIVER RD

LAKEVIEW DR

0060/1576 (SR4027 SEG 0010/0000)

011673 FT 2 0 40170 0 00 0000+00

NC NORTH LAKE RD

MAIN RD

(CNTY)

5 0060/0000 LENGTH(AH 2492 BK 1669)

010004 FT 2 0 40168 0 00 0099+76

5 0050/0000 LENGTH(AH 1669 BK 2478)

EXTRACT DATE: 12/21/2024 ROADWAY MANAGEMENT SYSTEM PAGE NUMBER: 634
PRINT DATE: 12/23/2024 SLD COUNTY/SR - ANNUAL PRINT COUNTY: LUZERNE

DIR: B TOTAL LEN: 2.773 MI. DIST: 04-3 SR: 4025
LEFT MUN: ROSS T RIGHT MUN: ROSS T

007526 FT

007526 FT 2 0 40168 0 00 0074+98
5 0040/0000 LENGTH(AH 2478 BK 2430)

005096 FT

005096 FT 2 0 40168 0 00 0050+80
NC CALLENDER RD
5 0030/0000 LENGTH(AH 2430 BK 2656)

0020/2027 ROSS
0020/1582 HUNLOCK T
BMS EN 40/4025/0020/1570
2 0 40168 0 00 0039+84
ROARING BRK
0020/1570 BMSBG 40/4025/0020/1570

0020/0949 SAND HILL DR
(T540)
ROARING BROOK
STRUCTURE LENGTH 12 FT
0020/0637 BMSID 40/4025/0020/0638

002440 FT

002440 FT 2 0 40168 0 00 0024+40
5 0020/0000 LENGTH(AH 2656 BK 2440)

000000 FT

000000 FT 2 0 40168 0 00 0000+00
NC GRAVEL RD
PRICHARDS RD
(SR4026 SEG 0010/0000)

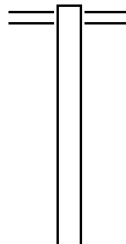
INTER-BK OLD TAVERN RD
(CNTY)
MFC BEGIN = E
5 0010/0000 LENGTH(AH 2440 BK 0000)

PRICHARDS RD
(CNTY)

0010/0000

EXTRACT DATE: 12/21/2024 ROADWAY MANAGEMENT SYSTEM PAGE NUMBER: 633
PRINT DATE: 12/23/2024 SLD COUNTY/SR - ANNUAL PRINT COUNTY: LUZERNE
DIR: B TOTAL LEN: 5.023 MI. DIST: 04-3 SR: 4024
LEFT MUN: ROSS T RIGHT MUN: ROSS T

026520 FT



026520 FT SR 0118 SH
0190/3488 (SR0118 SEG 0170/0230)

EXTRACT DATE: 12/21/2024 ROADWAY MANAGEMENT SYSTEM PAGE NUMBER: 632
PRINT DATE: 12/23/2024 SLD COUNTY/SR - ANNUAL PRINT COUNTY: LUZERNE

DIR: B TOTAL LEN: 5.023 MI. DIST: 04-3 SR: 4024
LEFT MUN: ROSS T RIGHT MUN: ROSS T

KUTZ RD
(T573)

023032 FT

023032 FT 2 0 40068 0 00 0576+32
S 0190/0000 LENGTH(AH 3488 BK 2551)

020481 FT

020481 FT 2 0 40068 0 00 0555+65
MAHONEY RD
(T670)
S 0180/0000 LENGTH(AH 2551 BK 1023)

019458 FT

HUNTINGTN CRK
STRUCTURE LENGTH 39 FT
0174/0518 BMSID 40/4024/0174/0518
019458 FT 0 0 00000 0 00 0000+00
S 0174/0000 LENGTH(AH 1023 BK 1995)

0170/0648

017463 FT

0170/0009 BMSID 40/4024/0170/0000
017463 FT 2 0 40068 0 00 0519+92
LAUREL RUN
BMSBG 40/4024/0170/0000
S 0170/0000 LENGTH(AH 1995 BK 1855)

015608 FT

HUNTINGTN CK
STRUCTURE LENGTH 7 FT
0160/0771 BMSID 40/4024/0160/0771
DOBSON RD
(T681)
0160/0620
0160/0004
015608 FT 2 0 40068 0 00 0501+21
HUNTINGTON C
STRUCTURE LENGTH 4 FT
BMSID 40/4024/0160/0000
S 0160/0000 LENGTH(AH 1855 BK 2882)

EXTRACT DATE: 12/21/2024 ROADWAY MANAGEMENT SYSTEM PAGE NUMBER: 631
PRINT DATE: 12/23/2024 SLD COUNTY/SR - ANNUAL PRINT COUNTY: LUZERNE

DIR: B TOTAL LEN: 5.023 MI. DIST: 04-3 SR: 4024
LEFT MUN: ROSS T RIGHT MUN: ROSS T

GRAY RD
(T664)

MEADOW LN
(PRDR)

012726 FT

012726 FT 2 0 40068 0 00 0471+21

POST OFFICE RD
(T571)

0150/0000 LENGTH(AH 2882 BK 3067)

0140/1976

009659 FT

009659 FT 2 0 40068 0 00 0440+41

WATER RUNOFF
STRUCTURE LENGTH 4 FT

0140/0000 BMSID 40/4024/0140/0000
LENGTH(AH 3067 BK 2055)

0130/1500

007604 FT

007604 FT 2 0 40068 0 00 0419+86

MAIN RD
(CNTY)

NC GRASSY POND RD
MAIN RD
(CNTY)

INTER-BK BROADWAY RD
(CNTY)

0130/0000 LENGTH(AH 2055 BK 3878)

007604 FT

007604 FT LENGTH(AH 3878 BK 2182)

007604 FT

007604 FT LENGTH(AH 2182 BK 3647)

007604 FT

007604 FT LENGTH(AH 3647 BK 2103)

007604 FT

007604 FT LENGTH(AH 2103 BK 2428)

007604 FT

007604 FT LENGTH(AH 2428 BK 1521)

007604 FT

007604 FT LENGTH(AH 1521 BK 2567)

007604 FT

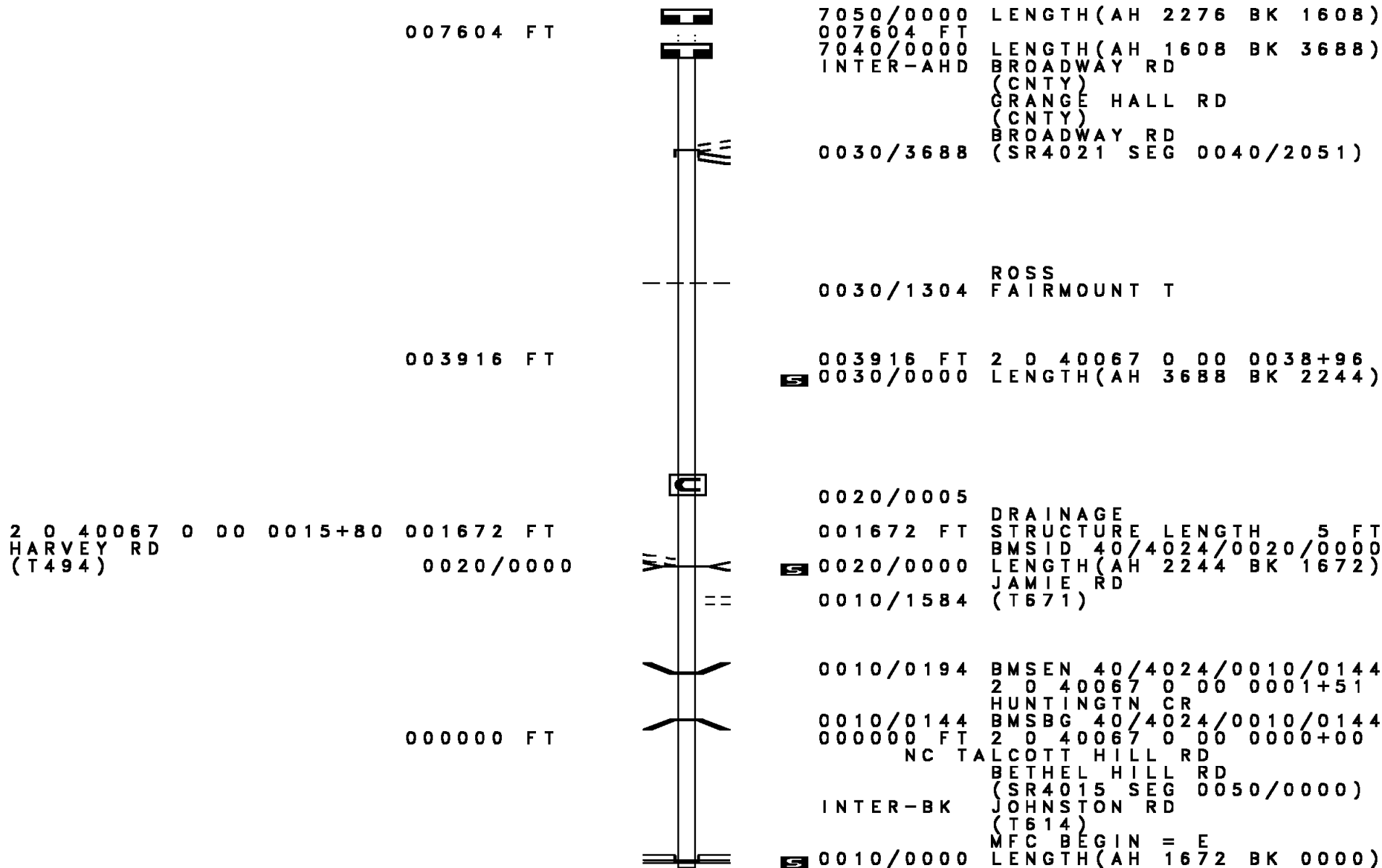
007604 FT LENGTH(AH 2567 BK 2276)

007604 FT













007604 FT

EXTRACT DATE: 12/21/2024 ROADWAY MANAGEMENT SYSTEM PAGE NUMBER: 630
PRINT DATE: 12/23/2024 SLD COUNTY/SR - ANNUAL PRINT COUNTY: LUZERNE

DIR: B TOTAL LEN: 5.023 MI. DIST: 04-3 SR: 4024
LEFT MUN: ROSS T RIGHT MUN: ROSS T



EXTRACT DATE: 12/21/2024 ROADWAY MANAGEMENT SYSTEM PAGE NUMBER: 629
 PRINT DATE: 12/23/2024 SLD COUNTY/SR - ANNUAL PRINT COUNTY: LUZERNE
 DIR: B TOTAL LEN: .000 MI. DIST: 04-3 SR: 4023
 LEFT MUN: FAIRMOUNT T RIGHT MUN: FAIRMOUNT T

000000 FT		000000 FT	
000000 FT		7070/0000	LENGTH(AH 2955 BK 3119)
000000 FT		000000 FT	
000000 FT		7060/0000	LENGTH(AH 3119 BK 1894)
000000 FT		000000 FT	
000000 FT		7050/0000	LENGTH(AH 1894 BK 1545)
000000 FT		000000 FT	
000000 FT		7040/0000	LTH AH 001545 BK 000100
000000 FT		000000 FT	
000000 FT		7032/0000	LTH AH 000100 BK 003016
000000 FT		000000 FT	
000000 FT		7030/0000	LENGTH(AH 3016 BK 2328)
000000 FT		000000 FT	
000000 FT		7020/0000	LENGTH(AH 2328 BK 2481)
000000 FT		000000 FT	
		7010/0000	LENGTH(AH 2481 BK 0000)

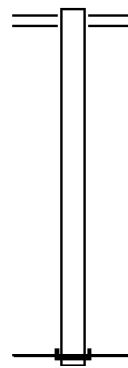
EXTRACT DATE: 12/21/2024 ROADWAY MANAGEMENT SYSTEM PAGE NUMBER: 628
 PRINT DATE: 12/23/2024 SLD COUNTY/SR - ANNUAL PRINT COUNTY: LUZERNE
 DIR: B TOTAL LEN: .518 MI. DIST: 04-3 SR: 4022
 LEFT MUN: FAIRMOUNT T RIGHT MUN: FAIRMOUNT T

002737 FT

002737 FT OLD TIOGA TP
 0010/2737 (SR4011 SEG 0140/0000)

000000 FT

000000 FT 2 0 40083 0 00 0000+00
 NC KELLER RD
 INTER-BK TWP RD
 (TWP)
 MFC BEGIN = E
 0010/0000 LENGTH(AH 2737 BK 0000)



DIR: B TOTAL LEN: 1.934 MI. DIST: 04-3 SR: 4021
LEFT MUN: ROSS T RIGHT MUN: ROSS T

LINE	FROM	TO	LENGTH	DESCRIPTION
1	TALCOTT HILL RD (SR4024 SEG 0030/3688)	0040/2051	010214 FT	INTER-AHD BROADWAY RD (CNTY) GRANGE HALL RD (CNTY)
2		008163 FT	0040/0445	BR MARSH CRK STRUCTURE LENGTH 5 FT BMSID 40/4021/0040/0445 2 0 40169 0 00 0101+35 0040/0000 LENGTH(AH 2051 BK 2613)
3		005550 FT	0030/1117	PRIVATE DR (PRDR)
4		003211 FT	005550 FT	2 0 40169 0 00 0075+22 0030/0000 LENGTH(AH 2613 BK 2339)
5		0010/2088	003211 FT	2 0 40169 0 00 0051+68 ROSS HUNTINGTON T 0020/0000 LENGTH(AH 2339 BK 3211)
6	BELLA VISTA LN (PRDR)	000000 FT	0010/0166	FOR SR 4019 AND 4021 (CONN) 2 0 40169 0 00 0019+29 TWIN BROOK RD (SR4019 SEG 0020/0000) NC BROADWAY RD MFC BEGIN = E 0010/0000 LENGTH(AH 3211 BK 0000)
7	TWIN BROOK RD (SR4019 SEG 0020/0000)	0010/0000		

EXTRACT DATE: 12/21/2024 ROADWAY MANAGEMENT SYSTEM PAGE NUMBER: 626
PRINT DATE: 12/23/2024 SLD COUNTY/SR - ANNUAL PRINT COUNTY: LUZERNE
DIR: B TOTAL LEN: 2.612 MI. DIST: 04-3 SR: 4020
LEFT MUN: HUNTINGTON T RIGHT MUN: HUNTINGTON T

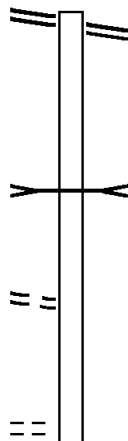
BONNIEVILLE RD 013790 FT
(SR4018 SEG 0080/0000) 0050/3158

BIRTH RD
(T523)

0050/0272
010632 FT

SKAPURA RD
(T531)

0040/1280



013790 FT BONNIEVILLE RD
0050/3158 (SR4018 SEG 0080/0000)

STREAM
STRUCTURE LENGTH 7 FT
0050/1575 BMSID 40/4020/0050/1575

010632 FT 2 0 40121 0 00 0032+08
0050/0000 LENGTH(AH 3158 BK 2030)

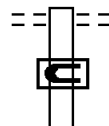
EXTRACT DATE: 12/21/2024 ROADWAY MANAGEMENT SYSTEM PAGE NUMBER: 625
PRINT DATE: 12/23/2024 SLD COUNTY/SR - ANNUAL PRINT COUNTY: LUZERNE

DIR: B TOTAL LEN: 2.612 MI. DIST: 04-3 SR: 4020
LEFT MUN: HUNTINGTON T RIGHT MUN: HUNTINGTON T

		==	0040/0659	ST MARTHA'S RD (T488)
008602 FT			008602 FT	2 0 40121 0 00 0052+38 PINE CREEK STRUCTURE LENGTH 21 FT BMSID 40/4020/0040/0000 HUNTINGTON FAIRMOUNT T
		==	5 0040/0000	LENGTH(AH 2030 BK 2642)
2 0 40121 0 00 0078+82 005960 FT OLD COUNTY RD (SR4033 SEG 0010/0000) 0030/0000		==	005960 FT	
		==	5 0030/0000	LENGTH(AH 2642 BK 2877)
			0020/2221	BMS EN 40/4020/0020/2201 2 0 40081 0 00 0052+84 PINE CREEK
			0020/2201	BMS BG 40/4020/0020/2201
2 0 40081 0 00 0030+80 003083 FT WINKLEMAN RD (T504) 0020/0000		==	003083 FT	
		==	5 0020/0000	LENGTH(AH 2877 BK 3083)
				BR PINES CRK STRUCTURE LENGTH 7 FT
			0010/2383	BMSID 40/4020/0010/2383
2 0 40081 0 00 0000+00 000000 FT OLD TIOGA TP (SR4011 SEG 0090/0000) 0010/0000		==		NC VOLANSKI RD OLD TIOGA TP 000000 FT (SR4011 SEG 0090/0000) MFC BEGIN = E
			5 0010/0000	LENGTH(AH 3083 BK 0000)

EXTRACT DATE: 12/21/2024 ROADWAY MANAGEMENT SYSTEM PAGE NUMBER: 624
PRINT DATE: 12/23/2024 SLD COUNTY/SR - ANNUAL PRINT COUNTY: LUZERNE
DIR: B TOTAL LEN: 1.920 MI. DIST: 04-3 SR: 4019
LEFT MUN: ROSS T RIGHT MUN: ROSS T

010139 FT



009196 FT

010139 FT BLOOMINGDALE RD
0040/0943 (TWP)

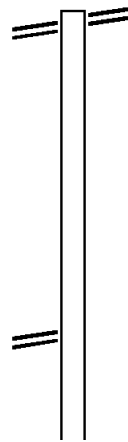
0040/0005
009196 FT 2 0 40165 0 00 0072+58

DIR: B	TOTAL LEN: 1.920 MI.	DIST: 04-3	SR: 4019
LEFT MUN: ROSS T		RIGHT MUN: ROSS T	

EXTRACT DATE: 12/21/2024 ROADWAY MANAGEMENT SYSTEM PAGE NUMBER: 622
PRINT DATE: 12/23/2024 SLD COUNTY/SR - ANNUAL PRINT COUNTY: LUZERNE
DIR: B TOTAL LEN: 4.843 MI. DIST: 04-3 SR: 4018
LEFT MUN: HUNTINGTON T RIGHT MUN: HUNTINGTON T

BETHEL HILL RD 025570 FT
(SR4015 SEG 0020/0000) 0080/3553

2 0 40080 1 00 0000+00 022017 FT
VOLANSKI RD
(SR4020 SEG 0050/3158) 0080/0000



025570 FT BETHEL HILL RD
0080/3553 (SR4015 SEG 0020/0000)

022017 FT
5 0080/0000 LENGTH(AH 3553 BK 3852)

EXTRACT DATE: 12/21/2024 ROADWAY MANAGEMENT SYSTEM PAGE NUMBER: 621
PRINT DATE: 12/23/2024 SLD COUNTY/SR - ANNUAL PRINT COUNTY: LUZERNE

DIR: B TOTAL LEN: 4.843 MI. DIST: 04-3 SR: 4018
LEFT MUN: HUNTINGTON T RIGHT MUN: HUNTINGTON T

2 0 40080 0 00 0181+88 018165 FT
SAINT MARTHA'S RD
(T488) 0070/0000

HESS HOLLOW RD
(T502)

0060/1047
014900 FT

011777 FT

018165 FT

0070/0000 LENGTH(AH 3852 BK 3265)

014900 FT 2 0 40080 0 00 0149+04
BR PINES CRK
STRUCTURE LENGTH 6 FT
BMSID 40/4018/0060/0000
0060/0000 LENGTH(AH 3265 BK 3123)

0050/1589 ZACKERY RD
(T609)

0050/0597 BMS EN 40/4018/0050/0554
2 0 40080 0 00 0123+21
PINE CREEK
0050/0554 BMSBG 40/4018/0050/0554
011777 FT 2 0 40080 0 00 0117+65
REGISTER RD
(SR4035 SEG 0020/2486)
0050/0000 LENGTH(AH 3123 BK 3333)

0040/2116 DRAINAGE
STRUCTURE LENGTH 4 FT
BMSID 40/4018/0040/2116

EXTRACT DATE: 12/21/2024 ROADWAY MANAGEMENT SYSTEM PAGE NUMBER: 620
PRINT DATE: 12/23/2024 SLD COUNTY/SR - ANNUAL PRINT COUNTY: LUZERNE

DIR: B TOTAL LEN: 4.843 MI. DIST: 04-3 SR: 4018
LEFT MUN: HUNTINGTON T RIGHT MUN: HUNTINGTON T

2 0 40080 0 00 0084+20 008444 FT
BAKER HILL RD
(T500) 0040/0000

2 0 40080 0 00 0048+00 004835 FT
PRIVATE RD
(PRDR) 0030/0000

ROSIE RD
(T498) 002522 FT
0010/2471

POND HILL RD
(SR0239 SEG 0390/3367) 000000 FT
0010/0000

0040/0684
DRAINAGE
STRUCTURE LENGTH 4 FT
0040/0680 BMSID 40/4018/0040/0680

008444 FT
0040/0000 LENGTH(AH 3333 BK 3609)

004835 FT
0030/0000 LENGTH(AH 3609 BK 2313)
WEAVER RD
(T485) 0020/2269

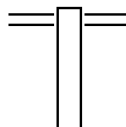
002522 FT 2 0 40080 0 00 0024+86
OLD TIOGA TPK
(SR4011 SEG 0070/0000)
0020/0000 LENGTH(AH 2313 BK 2522)

DRAINAGE
STRUCTURE LENGTH 6 FT
0010/1028 BMSID 40/4018/0010/1028

000000 FT 2 0 40080 0 00 0000+00
POND HILL RD
(SR0239 SEG 0390/3367)
NC BONNIEVILLE RD
MFC BEGIN = E
0010/0000 LENGTH(AH 2522 BK 0000)

EXTRACT DATE: 12/21/2024 ROADWAY MANAGEMENT SYSTEM PAGE NUMBER: 619
PRINT DATE: 12/23/2024 SLD COUNTY/SR - ANNUAL PRINT COUNTY: LUZERNE
DIR: B TOTAL LEN: 2.309 MI. DIST: 04-3 SR: 4017
LEFT MUN: HUNTINGTON T RIGHT MUN: HUNTINGTON T

012189 FT



012189 FT HUNLOCK-HAVEYVILLE RD
0050/2673 (SR4016 SEG 0060/0000)

EXTRACT DATE: 12/21/2024 ROADWAY MANAGEMENT SYSTEM PAGE NUMBER: 618
PRINT DATE: 12/23/2024 SLD COUNTY/SR - ANNUAL PRINT COUNTY: LUZERNE

DIR: B TOTAL LEN: 2.309 MI. DIST: 04-3 SR: 4017
LEFT MUN: HUNTINGTON T RIGHT MUN: HUNTINGTON T

2 0 40089 0 00 0096+15 009516 FT
BROWNS HILL RD
(T516) 0050/0000

==

009516 FT
S 0050/0000 LENGTH(AH 2673 BK 3694)

CEMETERY HILL RD
(T483) 0040/0878
005822 FT

==

==

005822 FT 2 0 40089 0 00 0059+40
ROGERS BRIDGE RD
(T510)
S 0040/0000 LENGTH(AH 3694 BK 3074)

2 0 40089 0 00 0028+35 002748 FT
DARO RD
(T490) 0030/0000

==

002748 FT
S 0030/0000 LENGTH(AH 3074 BK 2748)

OLD KOONS RD
(T610) 0010/0049

==

2 0 40089 0 00 0000+00 000000 FT
POND HILL RD
(SR0239 SEG 0320/1514) 0010/0000

==

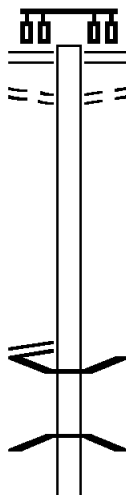
0010/0519 BMS EN 40/4017/0010/0400
2 0 40089 0 00 0003+81
HUNTINGTON C
0010/0400 BMS BG 40/4017/0010/0400
NC MARSH CREEK RD
POND HILL RD
000000 FT (SR0239 SEG 0320/1514)
MFC BEGIN = E
S 0010/0000 LENGTH(AH 2748 BK 0000)

EXTRACT DATE: 12/21/2024 ROADWAY MANAGEMENT SYSTEM PAGE NUMBER: 617
PRINT DATE: 12/23/2024 SLD COUNTY/SR - ANNUAL PRINT COUNTY: LUZERNE

DIR: B TOTAL LEN: 12.426 MI. DIST: 04-3 SR: 4016
LEFT MUN: HUNLOCK T RIGHT MUN: HUNLOCK T

065609 FT
FROM 0011/0335 SH
(CONN) 0260/2406

1 0 00935 0 00 0561+18 063132 FT
HARTMAN RD
(SR4001 SEG 0010/0000) 0260/0000



065609 FT SR 0011 SH
(SR0011 SEG 0335/0408)
(SR0011 SEG 0334/0408)
0260/2477
0260/2406 TO 0011/0335 SH
(CONN)

063132 FT
5 0260/0000 LENGTH(AH 2477 BK 1717)
0250/1442 BMSSEN 40/4016/0250/1372
1 0 00935 0 00 0557+66
HUNLOCK CREEK
0250/1372 BMSBG 40/4016/0250/1372

EXTRACT DATE: 12/21/2024 ROADWAY MANAGEMENT SYSTEM PAGE NUMBER: 616
PRINT DATE: 12/23/2024 SLD COUNTY/SR - ANNUAL PRINT COUNTY: LUZERNE

DIR: B TOTAL LEN: 12.426 MI. DIST: 04-3 SR: 4016
LEFT MUN: HUNLOCK T RIGHT MUN: HUNLOCK T

	061415 FT		0250/0066	BMS	SEN	40/4016/0250/0000
			061415 FT	1	0	00935 0 00 0544+03
						HUNLOCK CRK
			0250/0000	BMS	SBG	40/4016/0250/0000
						LENGTH(AH 1717 BK 1950)
SORBERTOWN HILL RD						
(CNTY)	0240/0997					
SHORT TR						
(T528)	0240/0637					
	059465 FT		059465 FT	1	0	00935 0 00 0525+35
						CRAIGLE HILL RD
			0240/0000	(SR4005	SEG	0010/0000)
						LENGTH(AH 1950 BK 2849)
SHORT TR						
(T528)	0230/0963					
1 0 00935 0 00 0497+00	056616 FT		056616 FT			
SWAMP RD			0230/0000			
(SR4003 SEG 0010/0000)	0230/0000		0220/2486	BMS	SEN	40/4016/0220/2428
				1	0	00935 0 00 0493+85
			0220/2428			HUNLOCK CRK
				BMS	SBG	40/4016/0220/2428
	053968 FT		053968 FT	1	0	00935 0 00 0469+25
			0220/0000			LENGTH(AH 2648 BK 2511)
	051457 FT		051457 FT	1	0	00935 0 00 0444+14

EXTRACT DATE: 12/21/2024 ROADWAY MANAGEMENT SYSTEM PAGE NUMBER: 615
PRINT DATE: 12/23/2024 SLD COUNTY/SR - ANNUAL PRINT COUNTY: LUZERNE

DIR: B TOTAL LEN: 12.426 MI. DIST: 04-3 SR: 4016
LEFT MUN: HUNLOCK T RIGHT MUN: HUNLOCK T

1 0 00935 0 00 0421+82 049211 FT
OAKDALE DR
(T532) 0200/0000

1 0 00935 0 00 0392+00 046249 FT
OLD TAVERN RD
(CNTY) 0190/0000

044035 FT

041416 FT

VILLAGE DR
(T471) 0160/2107

5 0210/0000 LENGTH(AH 2511 BK 2246)

0200/0399 BMS EN 40/4016/0200/0369
1 0 00935 0 00 0425+37
BR HUNLOCK
0200/0369 BMSBG 40/4016/0200/0369
SUNSET LAKE RD
0200/0333 (T481)
049211 FT

5 0200/0000 LENGTH(AH 2246 BK 2962)

046249 FT

5 0190/0000 LENGTH(AH 2962 BK 2214)

044035 FT 1 0 00935 0 00 0369+64
5 0180/0000 LENGTH(AH 2214 BK 2619)

041416 FT 1 0 00935 0 00 0343+88
PARK RIDGE DR
(T470)

5 0170/0000 LENGTH(AH 2619 BK 2135)

EXTRACT DATE: 12/21/2024 ROADWAY MANAGEMENT SYSTEM PAGE NUMBER: 614
PRINT DATE: 12/23/2024 SLD COUNTY/SR - ANNUAL PRINT COUNTY: LUZERNE

DIR: B TOTAL LEN: 12.426 MI. DIST: 04-3 SR: 4016
LEFT MUN: HUNLOCK T RIGHT MUN: HUNLOCK T

LEWIS RD
(T518)

0160/0162
039281 FT

==

039281 FT 1 0 00935 0 00 0322+53

HUNLOCK
UNION T

5 0160/0000 LENGTH(AH 2135 BK 2602)

LEWIS RD
(T518)

0150/0627

==

1 0 00935 0 00 0296+65 036679 FT
RANGE RD
(T508)

0150/0000

==

036679 FT

5 0150/0000 LENGTH(AH 2602 BK 1927)

REYBURN CREEK
STRUCTURE LENGTH 8 FT
BMSID 40/4016/0140/1484

SWEET VALLEY RD
(SR4005 SEG 0150/2395) 0140/0675
034752 FT

==

0140/0675 REYBURN RD
(SR4005 SEG 0150/2395)

034752 FT 1 0 00935 0 00 0277+45
BENSCOTER RD
(T524)

5 0140/0000 LENGTH(AH 1927 BK 2617)

NEVEL HOLLOW RD
(T522)

0120/1339

==

0130/0925 BONHAM RD
(T520)
LC TO T520 RD
0130/0845 (CONN)

5 0130/0000 032135 FT 1 0 00935 0 00 0251+29
LENGTH(AH 2617 BK 2914)

EXTRACT DATE: 12/21/2024 ROADWAY MANAGEMENT SYSTEM PAGE NUMBER: 613
PRINT DATE: 12/23/2024 SLD COUNTY/SR - ANNUAL PRINT COUNTY: LUZERNE

DIR: B TOTAL LEN: 12.426 MI. DIST: 04-3 SR: 4016
LEFT MUN: UNION T RIGHT MUN: UNION T

1 0 00935 0 00 0222+05 029221 FT
SILO RD
(CNTY) 0120/0000

BR SHICKSHINNY CRK
STRUCTURE LENGTH 16 FT
BMSID 40/4016/0120/0324
0120/0324
029221 FT

5 0120/0000 LENGTH(AH 2914 BK 2964)

026257 FT

STREAM
STRUCTURE LENGTH 7 FT
BMSID 40/4016/0110/0150
0110/0150
026257 FT 1 0 00935 0 00 0192+40

NC MAIN RD
MAIN RD
(SR4006 SEG 0220/2448)
5 0110/0000 LENGTH(AH 2964 BK 2945)

023312 FT

BR SHICKSHINNY CRK
STRUCTURE LENGTH 14 FT
BMSID 40/4016/0100/2020
0100/2021

023312 FT 1 0 00935 0 00 0165+00
WOLFE RD
(T532)
5 0100/0000 LENGTH(AH 2945 BK 1511)

0090/0631

TR SHCKSNY L
STRUCTURE LENGTH 5 FT
BMSID 40/4016/0090/0626

021801 FT

0090/0626
021801 FT 1 0 00935 0 00 0150+05
5 0090/0000 LENGTH(AH 1511 BK 2873)

UNION

EXTRACT DATE: 12/21/2024 ROADWAY MANAGEMENT SYSTEM PAGE NUMBER: 612
PRINT DATE: 12/23/2024 SLD COUNTY/SR - ANNUAL PRINT COUNTY: LUZERNE

DIR: B TOTAL LEN: 12.426 MI. DIST: 04-3 SR: 4016
LEFT MUN: UNION T RIGHT MUN: UNION T

BLOOMINGDALE RD
(CNTY)

0080/0297
018928 FT

0080/1045 ROSS T

018928 FT 1 0 00935 0 00 0119+00
BEE TREE RD

0080/0000 LENGTH(AH 2873 BK 3223)
LC FOR BEE TREE RD
0070/3147 (CONN)

015705 FT

0070/0031 HUNTINGTON T
015705 FT 1 0 00935 0 00 0087+01

0070/0000 MARSH CREEK
BMSBG 40/4016/0070/0000
LENGTH(AH 3223 BK 2804)

SHINNY RD
(T513)

0060/2091

0060/2091 HORTOP RD
(T517)

FOR SR 4016 AND 4019
(CONN)

0060/0754

TWIN BROOK RD
(SR4019 SEG 0010/0000) 0060/0586
012901 FT

012901 FT 1 0 00935 0 00 0059+07
MARSH CREEK RD

0060/0000 (SR4017 SEG 0050/2673)
LENGTH(AH 2804 BK 3481)

EXTRACT DATE: 12/21/2024 ROADWAY MANAGEMENT SYSTEM PAGE NUMBER: 611
PRINT DATE: 12/23/2024 SLD COUNTY/SR - ANNUAL PRINT COUNTY: LUZERNE

DIR: B TOTAL LEN: 12.426 MI. DIST: 04-3 SR: 4016
LEFT MUN: HUNTINGTON T RIGHT MUN: HUNTINGTON T

009420 FT

009420 FT 1 0 00935 0 00 0024+33
S 0050/0000 LENGTH(AH 3481 BK 2427)

FTORKOWSKI RD
(T482)

0040/0947

== ==

0040/0947 CEMETERY HILL RD
(T483)

0040/0548 CEMETERY HILL RD
(T483)

0040/0210 BMSSEN 40/4016/0040/0125
1 0 00935 0 00 0001+22

0040/0125 HUNTINGTON
006993 FT BMSBG 40/4016/0040/0125

1 0 00935 0 00 0000+00 006993 FT
BETHEL HILL RD
(SR4015 SEG 0010/0000)
ZACKERY RD
(T609)

0040/0000

==

S 0040/0000 LENGTH(AH 2427 BK 2757)

004236 FT

004236 FT 1 0 00235 7 00 0043+36

DARO RD
(T490)

==

S 0030/0000 LENGTH(AH 2757 BK 1296)

002940 FT

002940 FT 1 0 00235 7 00 0030+00
S 0020/0000 LENGTH(AH 1296 BK 2940)

1 0 00235 7 00 0000+00 000000 FT
POND HILL RD
(SR0239 SEG 0330/0000) 0010/0000

NC HUNLOCK-HARVEYVILLE RD

POND HILL RD
(SR0239 SEG 0330/0000)

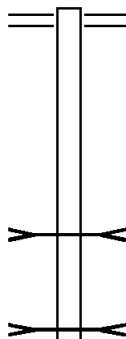
INTER-BK TOWN HILL RD
000000 FT (SR4014 SEG 0090/3430)

MFC BEGIN = D
S 0010/0000 LENGTH(AH 2940 BK 0000)

EXTRACT DATE: 12/21/2024 ROADWAY MANAGEMENT SYSTEM PAGE NUMBER: 610
 PRINT DATE: 12/23/2024 SLD COUNTY/SR - ANNUAL PRINT COUNTY: LUZERNE
 DIR: B TOTAL LEN: 7.038 MI. DIST: 04-3 SR: 4015
 LEFT MUN: FAIRMOUNT T RIGHT MUN: FAIRMOUNT T

037160 FT

035534 FT



037160 FT SR 0118 SH
 0140/1626 (SR0118 SEG 0070/0000)

035534 FT 2 0 40057 0 00 0277+78
 CROOKED CREEK
 STRUCTURE LENGTH 7 FT
 BMSID 40/4015/0140/0000
 5 0140/0000 LENGTH(AH 1626 BK 2759)

BR KITCHEN C
 STRUCTURE LENGTH 5 FT
 0130/1916 BMSID 40/4015/0130/1916

EXTRACT DATE: 12/21/2024 ROADWAY MANAGEMENT SYSTEM PAGE NUMBER: 609
PRINT DATE: 12/23/2024 SLD COUNTY/SR - ANNUAL PRINT COUNTY: LUZERNE

DIR: B TOTAL LEN: 7.038 MI. DIST: 04-3 SR: 4015
LEFT MUN: FAIRMOUNT T RIGHT MUN: FAIRMOUNT T

032775 FT

032775 FT 2 0 40057 0 00 0250+22
S 0130/0000 LENGTH(AH 2759 BK 2482)

2 0 40057 0 00 0225+10 030293 FT
WANDELL RD
(T555) 0120/0000

030293 FT
S 0120/0000 LENGTH(AH 2482 BK 2657)

2 0 40057 0 00 0198+40 027636 FT
SAXE RD
(T559) 0110/0000

0110/0626 GOSS RD
(T642)
027636 FT
S 0110/0000 LENGTH(AH 2657 BK 2560)

2 0 40057 0 00 0172+82 025076 FT
SAXE RD
(T559) 0100/0000

025076 FT
S 0100/0000 LENGTH(AH 2560 BK 3146)

2 0 40057 0 00 0141+20 021930 FT
BOOTH RD
(T616) 0090/0000

021930 FT
S 0090/0000 LENGTH(AH 3146 BK 2566)

EXTRACT DATE: 12/21/2024 ROADWAY MANAGEMENT SYSTEM PAGE NUMBER: 608
PRINT DATE: 12/23/2024 SLD COUNTY/SR - ANNUAL PRINT COUNTY: LUZERNE

DIR: B TOTAL LEN: 7.038 MI. DIST: 04-3 SR: 4015
LEFT MUN: FAIRMOUNT T RIGHT MUN: FAIRMOUNT T

019364 FT

019364 FT 2 0 40057 0 00 0115+54
S 0080/0000 LENGTH(AH 2566 BK 2773)

016591 FT

016591 FT 2 0 40057 0 00 0087+35
HUNTINGTON CREEK RD
(T618)
S 0070/0000 LENGTH(AH 2773 BK 2752)

013839 FT

013839 FT 2 0 40057 0 00 0059+99
S 0060/0000 LENGTH(AH 2752 BK 2366)

2 0 40057 0 00 0036+20 011473 FT
JOHNSTON RD
(T614) 0050/0000

011473 FT TALCOTT HILL RD
(SR4024 SEG 0010/0000)
S 0050/0000 LENGTH(AH 2366 BK 3532)

EXTRACT DATE: 12/21/2024 ROADWAY MANAGEMENT SYSTEM PAGE NUMBER: 607
PRINT DATE: 12/23/2024 SLD COUNTY/SR - ANNUAL PRINT COUNTY: LUZERNE

DIR: B TOTAL LEN: 7.038 MI. DIST: 04-3 SR: 4015
LEFT MUN: FAIRMOUNT T RIGHT MUN: FAIRMOUNT T

2 0 40057 0 00 0000+00 007941 FT
MOSSVILLE RD
(SR4013 SEG 0010/0000) 0040/0000

2 0 40084 0 00 0057+36 005728 FT
RED HILL RD
(SR4041 SEG 0010/0000) 0030/0000

2 0 40084 0 00 0025+35 002519 FT
BONNIEVILLE RD
(SR4018 SEG 0080/3553) 0020/0000

ZACKERY RD
(T609)

000000 FT

0010/0000

007941 FT

5 0040/0000 LENGTH(AH 3532 BK 2213)
0030/1962 BMSSEN 40/4015/0030/1905
2 0 40084 0 00 0075+72
KITCHEN CRK
0030/1905 BMSBG 40/4015/0030/1905

0030/0079 BMSSEN 40/4015/0030/0064
2 0 40084 0 00 0058+23
BR HUNTINGTON
0030/0064 BMSBG 40/4015/0030/0064
FAIRMOUNT
0030/0045 HUNTINGTON T
005728 FT

5 0030/0000 MFC BEGIN = E
LENGTH(AH 2213 BK 3209)

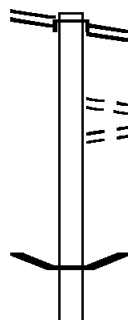
002519 FT

5 0020/0000 LENGTH(AH 3209 BK 2519)
0010/2497 FTORKOWSKI RD
(T482)

000000 FT 2 0 40084 0 00 0000+00
NC BE THEL HILL RD
HUNLOCK-HARVEYVILLE RD
INTER-BK (SR4016 SEG 0040/0000)
HUNLOCK-HARVEYVILLE RD
(SR4016 SEG 0040/0000)
MFC BEGIN = D
5 0010/0000 LENGTH(AH 2519 BK 0000)

EXTRACT DATE: 12/21/2024 ROADWAY MANAGEMENT SYSTEM PAGE NUMBER: 606
PRINT DATE: 12/23/2024 SLD COUNTY/SR - ANNUAL PRINT COUNTY: LUZERNE
DIR: B TOTAL LEN: 4.017 MI. DIST: 04-3 SR: 4014
LEFT MUN: HUNTINGTON T RIGHT MUN: HUNTINGTON T

021211 FT
POND HILL RD
(SR0239 SEG 0330/0000) 0090/3430



021211 FT
INTER-AHD HUNLOCK-HARVEYVILLE RD
(SR4016 SEG 0010/0000)
POND HILL RD
0090/3430 (SR0239 SEG 0330/0000)
LC FOR COTTERMAN HILL R
0090/2683 (CONN)
COTTERMAN HILL RD
0090/2528 (T511)
0090/0888 BMS EN 40/4014/0090/0876
2 0 40078 0 00 0166+65
BR PINE CRK

EXTRACT DATE: 12/21/2024 ROADWAY MANAGEMENT SYSTEM PAGE NUMBER: 605
PRINT DATE: 12/23/2024 SLD COUNTY/SR - ANNUAL PRINT COUNTY: LUZERNE

DIR: B TOTAL LEN: 4.017 MI. DIST: 04-3 SR: 4014
LEFT MUN: HUNTINGTON T RIGHT MUN: HUNTINGTON T

2 0 40078 0 00 0157+70 017781 FT
BEAVER DAM RD
(T512) 0090/0000

015439 FT

013232 FT

PARAGON FARM RD
(T477) 0060/1920

009844 FT

007725 FT

0090/0876 BMSBG 40/4014/0090/0876
017781 FT

5 0090/0000 LENGTH(AH 3430 BK 2342)

0080/0927 LAKE PINECREST LN
(PRDR)

015439 FT 2 0 40078 0 00 0134+44
5 0080/0000 LENGTH(AH 2342 BK 2207)

0070/1555 WESTOVER RD
(T478)

013232 FT 2 0 40078 0 00 0112+48
WATERTON HILL RD
(T602)
5 0070/0000 LENGTH(AH 2207 BK 3388)

0060/1920 MUNICIPAL RD
(T476)

009844 FT 2 0 40078 0 00 0078+59
NC TOWN HILL RD
5 0060/0000 LENGTH(AH 3388 BK 2119)

0050/0636 HUNTINGTON
NEW COLUMBUS B

007725 FT 2 0 40078 0 00 0057+40
PINE CREEK RD
(T740)

5 0050/0000 LENGTH(AH 2119 BK 1499)
BMSBN 40/4014/0040/1326
0040/1412 BRIDGE POSTED (TONS)

EXTRACT DATE: 12/21/2024 ROADWAY MANAGEMENT SYSTEM PAGE NUMBER: 604
PRINT DATE: 12/23/2024 SLD COUNTY/SR - ANNUAL PRINT COUNTY: LUZERNE

DIR: B TOTAL LEN: 4.017 MI. DIST: 04-3 SR: 4014
LEFT MUN: NEW COLUMBUS B RIGHT MUN: NEW COLUMBUS B

SUNNY SLOPE RD
(TWP)

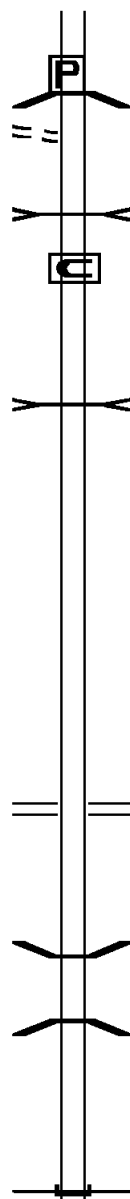
0040/1235

006226 FT

004319 FT

002014 FT

000000 FT



2 0 40078 0 00 0055+57
SGL 18 COMB 23
PINE CREEK
0040/1326 BMSBG 40/4014/0040/1326

DRAINAGE
STRUCTURE LENGTH 6 FT
0040/1100 BMSID 40/4014/0040/1100

0040/0005
006226 FT 2 0 40078 0 00 0042+12
DRAINAGE
STRUCTURE LENGTH 5 FT
BMSID 40/4014/0040/0000
0040/0000 LENGTH(AH 1499 BK 1907)

004319 FT 2 0 40078 0 00 0023+05
0030/0000 LENGTH(AH 1907 BK 2305)

002014 FT 2 0 40078 0 00 0000+00
OLD TIOGA TURN PK
(SR4011 SEG 0030/0000)
0020/0000 LENGTH(AH 2305 BK 2014)

0010/0126 BMSEN 40/4014/0010/0106
2 0 19067 6 00 0000+89

LITTLE PINE CRK
0010/0106 BMSBG 40/4014/0010/0106
000000 FT 2 0 19067 6 00 0000+00

NC ACADEMY ST
INTER-BK SR 1022 SH
(SR1022 SEG 0160/2784)
MFC BEGIN = D
BK-COLUMBIA (19)
0010/0000 LENGTH(AH 2014 BK 0000)

EXTRACT DATE: 12/21/2024 ROADWAY MANAGEMENT SYSTEM PAGE NUMBER: 603
PRINT DATE: 12/23/2024 SLD COUNTY/SR - ANNUAL PRINT COUNTY: LUZERNE

DIR: B TOTAL LEN: 5.346 MI. DIST: 04-3 SR: 4013
LEFT MUN: FAIRMOUNT T RIGHT MUN: FAIRMOUNT T

SR 0118 SH 028228 FT
(SR0118 SEG 0020/0195) 0110/2545

2 0 40084 0 00 0337+20 025683 FT
HARTMAN RD
(T564) 0110/0000

2 0 40084 0 00 0313+18 023279 FT
JAMES RD
(T632) 0100/0000

019694 FT

028228 FT SR 0118 SH
0110/2545 (SR0118 SEG 0020/0195)

025683 FT
S 0110/0000 LENGTH(AH 2545 BK 2404)

023279 FT
S 0100/0000 LENGTH(AH 2404 BK 3585)

019694 FT 2 0 40084 0 00 0277+33

EXTRACT DATE: 12/21/2024 ROADWAY MANAGEMENT SYSTEM PAGE NUMBER: 602
PRINT DATE: 12/23/2024 SLD COUNTY/SR - ANNUAL PRINT COUNTY: LUZERNE

DIR: B TOTAL LEN: 5.346 MI. DIST: 04-3 SR: 4013
LEFT MUN: FAIRMOUNT T RIGHT MUN: FAIRMOUNT T

MUNICIPAL RD
(T632)

0080/1405

==

0090/0000 LENGTH(AH 3585 BK 2124)
TRIPP RD
(T634)

017570 FT

017570 FT 2 0 40084 0 00 0255+80
MOSS RD
(T636)

RED HILL RD
(T655)

0070/1761

==

0080/0000 LENGTH(AH 2124 BK 2506)

015064 FT

==

0070/0023 BMS EN 40/4013/0070/0000
015064 FT 2 0 40084 0 00 0230+68
MAPLE RUN CRK
BMSBG 40/4013/0070/0000
MFC BEGIN = D
0070/0000 LENGTH(AH 2506 BK 2173)
MOSS RD
(T636)

012891 FT

==

0060/0067 SHEDY HILL RD
(T654)
0060/0014 BMS EN 40/4013/0060/0000
012891 FT 2 0 40084 0 00 0208+98
MAPLE RUN
BMSBG 40/4013/0060/0000
0060/0000 LENGTH(AH 2173 BK 2787)

KERSTEEN RD
(T541)

0050/0079

==

0050/0589 SWAMP RUN
STRUCTURE LENGTH 6 FT
BMSID 40/4013/0050/0589
0050/0044 BMS EN 40/4013/0050/0000
010104 FT 2 0 40084 0 00 0180+89

EXTRACT DATE: 12/21/2024 ROADWAY MANAGEMENT SYSTEM PAGE NUMBER: 601
PRINT DATE: 12/23/2024 SLD COUNTY/SR - ANNUAL PRINT COUNTY: LUZERNE

DIR: B TOTAL LEN: 5.346 MI. DIST: 04-3 SR: 4013
LEFT MUN: FAIRMOUNT T RIGHT MUN: FAIRMOUNT T

007877 FT

BR KITCHEN C
BMSBG 40/4013/0050/0000
LENGTH(AH 2787 BK 2227)

HOUSOCK RD
(T670)

0040/0004
007877 FT

2 0 40084 0 00 0158+55
BR KITCHEN C
STRUCTURE LENGTH 4 FT
BMSID 40/4013/0040/0000
LENGTH(AH 2227 BK 2688)

BOOTH RD
(T529)

005189 FT

005189 FT 2 0 40084 0 00 0132+31
BOOTH RD
(T529)
LENGTH(AH 2688 BK 2729)

002460 FT

002460 FT 2 0 40084 0 00 0105+02
LENGTH(AH 2729 BK 2460)

000000 FT

000000 FT 2 0 40084 0 00 0081+73
NC MOSSVILLE RD
BETHEL HILL RD
(SR4015 SEG 0040/0000)
MFC BEGIN = E
LENGTH(AH 2460 BK 0000)

EXTRACT DATE: 12/21/2024 ROADWAY MANAGEMENT SYSTEM PAGE NUMBER: 600
PRINT DATE: 12/23/2024 SLD COUNTY/SR - ANNUAL PRINT COUNTY: LUZERNE

DIR: B TOTAL LEN: 1.460 MI. DIST: 04-3 SR: 4012
LEFT MUN: UNION T RIGHT MUN: UNION T

007711 FT

007711 FT
INTER-AHD CRAGLE HILL RD
(SR4005 SEG 0090/0000)
0030/3296 CRAGLE HILL RD
(SR4005 SEG 0090/0000)

004415 FT

004415 FT 2 0 40068 0 00 0049+32
S 0030/0000 LENGTH(AH 3296 BK 2465)

001950 FT

001950 FT 2 0 40068 0 00 0024+67
S 0020/0000 LENGTH(AH 2465 BK 1950)

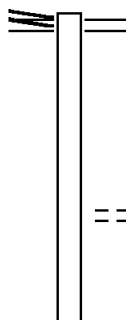
000000 FT

000000 FT 2 0 40068 0 00 0005+17
NC TRAILING PINE RD
MCKENDREE RD
(SR4007 SEG 0020/0000)
MFC BEGIN = D
S 0010/0000 LENGTH(AH 1950 BK 0000)

EXTRACT DATE: 12/21/2024 ROADWAY MANAGEMENT SYSTEM PAGE NUMBER: 599
PRINT DATE: 12/23/2024 SLD COUNTY/SR - ANNUAL PRINT COUNTY: LUZERNE

DIR: B TOTAL LEN: 9.304 MI. DIST: 04-3 SR: 4011
LEFT MUN: FAIRMOUNT T RIGHT MUN: FAIRMOUNT T

RED ROCK MOUNTAIN RD 049126 FT
(SR0487 SEG 0010/0000) 0190/3590



049126 FT SR 0118 SH
0190/3590 (SR0118 SEG 0020/0000)

0190/1252 HARTMAN RD
(T564)

045536 FT

045536 FT 1 0 00896 0 00 0123+84

DIST: 04-3 SR: 4011
RIGHT MUN: FAIRMOUNT T

EXTRACT DATE: 12/21/2024 ROADWAY MANAGEMENT SYSTEM PAGE NUMBER: 597
PRINT DATE: 12/23/2024 SLD COUNTY/SR - ANNUAL PRINT COUNTY: LUZERNE

DIR: B TOTAL LEN: 9.304 MI. DIST: 04-3 SR: 4011
LEFT MUN: FAIRMOUNT T RIGHT MUN: FAIRMOUNT T

1 0 00896 0 00 0000+00 033121 FT
KELLER RD
(SR4022 SEG 0010/2737) 0140/0000

032052 FT

2 0 40082 0 00 0247+65 029186 FT
DAVIS RD
(T537) 0120/0000

2 0 40082 0 00 0224+80 026915 FT
MITCHELL RD
(T535) 0110/0000

2 0 40082 0 00 0205+56 024998 FT
BARCHIK RD
(T533) 0100/0000

033121 FT

0140/0000 LENGTH(AH 2540 BK 1069)

032052 FT 2 0 40082 1 00 0000+00

OLD COUNTY RD

(SR4033 SEG 0040/1320)

0130/0000 LENGTH(AH 1069 BK 2866)

029186 FT

0120/0000 LENGTH(AH 2866 BK 2271)

026915 FT

0110/0000 LENGTH(AH 2271 BK 1917)

BUSH RD

0100/1899 (T664)

024998 FT

0100/0000 LENGTH(AH 1917 BK 3562)

0090/2574 WINKLEMAN RD
(T504)

EXTRACT DATE: 12/21/2024 ROADWAY MANAGEMENT SYSTEM PAGE NUMBER: 596
PRINT DATE: 12/23/2024 SLD COUNTY/SR - ANNUAL PRINT COUNTY: LUZERNE

DIR: B TOTAL LEN: 9.304 MI. DIST: 04-3 SR: 4011
LEFT MUN: FAIRMOUNT T RIGHT MUN: FAIRMOUNT T

	021436 FT		021436 FT	2 0 40082 0 00 0169+42
				VOLANSKI RD
LEVIS RD				(SR4020 SEG 0010/0000)
(T500)	0080/2961	==	5 0090/0000	LENGTH(AH 3562 BK 3491)
				ASHS WEST BRANCH
				STRUCTURE LENGTH 16 FT
			0080/2928	BMSID 40/4011/0080/2929
				BAKER HILL RD
			0080/1009	(T665)
				FAIRMOUNT
2 0 40082 0 00 0134+45 017945 FT			0080/0478	HUNTINGTON T
TUBBS HILL RD			017945 FT	
(T600)	0080/0000	==	5 0080/0000	LENGTH(AH 3491 BK 3840)
	014105 FT		014105 FT	2 0 40082 0 00 0096+05
				BONNIEVILLE RD
			5 0070/0000	(SR4018 SEG 0020/0000)
				LENGTH(AH 3840 BK 1603)
2 0 40082 0 00 0080+08 012502 FT			012502 FT	POND HILL RD
POND HILL RD				(SR0239 SEG 0390/0769)
(SR0239 SEG 0390/0769) 0060/0000			5 0060/0000	LENGTH(AH 1603 BK 2609)
				DRAINAGE
				STRUCTURE LENGTH 6 FT
			0050/1738	BMSID 40/4011/0050/1738

EXTRACT DATE: 12/21/2024 ROADWAY MANAGEMENT SYSTEM PAGE NUMBER: 595
PRINT DATE: 12/23/2024 SLD COUNTY/SR - ANNUAL PRINT COUNTY: LUZERNE

DIR: B TOTAL LEN: 9.304 MI. DIST: 04-3 SR: 4011
LEFT MUN: HUNTINGTON T RIGHT MUN: HUNTINGTON T

	009893 FT		009893 FT	2 0 40082 0 00 0053+96
				HUNTINGTON
				NEW COLUMBUS B
			5 0050/0000	LENGTH(AH 2609 BK 3093)
FROSTY HOLLOW RD (T830)	0040/2052	==		
	006800 FT		006800 FT	2 0 40082 0 00 0023+04
				VALLEY VIEW RD
				(BORO)
		==	5 0040/0000	LENGTH(AH 3093 BK 2309)
	004491 FT		004491 FT	2 0 40082 0 00 0000+00
				ACADEMY ST
				(SR4014 SEG 0020/0000)
		==	5 0030/0000	LENGTH(AH 2309 BK 1834)
2 0 19080 6 00 0026+54 002657 FT			002657 FT	
THREE SPRINGS RD				
(BORO)	0020/0000	==	5 0020/0000	LENGTH(AH 1834 BK 2657)
	000000 FT		000000 FT	2 0 19080 6 00 0000+00
				NC OLD TIOGA TP
				INTER-BK TWP RD
				(TWP)
				MFC BEGIN = D
			5 0010/0000	LENGTH(AH 2657 BK 0000)

EXTRACT DATE: 12/21/2024 ROADWAY MANAGEMENT SYSTEM PAGE NUMBER: 594
PRINT DATE: 12/23/2024 SLD COUNTY/SR - ANNUAL PRINT COUNTY: LUZERNE

DIR: B TOTAL LEN: 3.851 MI. DIST: 04-3 SR: 4010
LEFT MUN: UNION T RIGHT MUN: UNION T

020334 FT

020334 FT POND HILL RD
0070/2220 (SR0239 SEG 0230/0000)

018114 FT

018114 FT 2 0 40075 0 00 0157+64
MOUNTAIN RD
(T445)
S 0070/0000 LENGTH(AH 2220 BK 3139)

014975 FT

014975 FT 2 0 40075 0 00 0126+32
S 0060/0000 LENGTH(AH 3139 BK 3534)
UNION
0050/2744 HUNTINGTON T

011441 FT

0050/0012 BMSBN 40/4010/0050/0000
011441 FT 2 0 40075 0 00 0090+56
TR SHCKNY CR
BMSBG 40/4010/0050/0000
S 0050/0000 LENGTH(AH 3534 BK 2958)

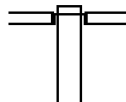
EXTRACT DATE: 12/21/2024 ROADWAY MANAGEMENT SYSTEM PAGE NUMBER: 593
PRINT DATE: 12/23/2024 SLD COUNTY/SR - ANNUAL PRINT COUNTY: LUZERNE

DIR: B TOTAL LEN: 3.851 MI. DIST: 04-3 SR: 4010
LEFT MUN: HUNTINGTON T RIGHT MUN: HUNTINGTON T

	008483 FT				008483 FT 2 0 40075 0 00 0060+65 5 0040/0000 LENGTH(AH 2958 BK 2871)
BLUE DOOR RD (T444)	0030/1207	==	==	0030/1207	BUCK HILL RD (T446)
	005612 FT			005612 FT 2 0 40075 0 00 0032+01 HETCHELTOOTH RD (T447)	
			==	5 0030/0000	LENGTH(AH 2871 BK 3174)
				0020/1189	BMS EN 40/4010/0020/1200 2 0 40075 0 00 0000+00 TR HNTGTN CK
				0020/1175	BMSBG 40/4010/0020/1200
LC FOR HIGH BRIDGE RD (CONN)	0020/0185	==			
2 0 40075 0 00 0000+00	002438 FT			002438 FT	
HIGH BRIDGE RD (T474)	0020/0000	==		5 0020/0000	LENGTH(AH 3174 BK 2438)
				0010/0222	BMS EN 40/4010/0010/0100 2 0 40075 1 00 0001+23 HUNTINGTON CREEK
				0010/0100	BMSBG 40/4010/0010/0100
	000000 FT			000000 FT 2 0 40075 1 00 0000+00	
				NC SUNSHINE RD	
				WATERTOWN RD	
				(SR4006 SEG 0090/0000)	
				MFC BEGIN = D	
				5 0010/0000	LENGTH(AH 2438 BK 0000)

EXTRACT DATE: 12/21/2024 ROADWAY MANAGEMENT SYSTEM PAGE NUMBER: 592
PRINT DATE: 12/23/2024 SLD COUNTY/SR - ANNUAL PRINT COUNTY: LUZERNE
DIR: B TOTAL LEN: 2.130 MI. DIST: 04-3 SR: 4009
LEFT MUN: HUNTINGTON T RIGHT MUN: HUNTINGTON T

011244 FT



011244 FT
INTER-AHD BEE TREE RD
(T514)
SHICKSHINNY LAKE RD
0050/3050 (SR4006 SEG 0180/0000)

EXTRACT DATE: 12/21/2024 ROADWAY MANAGEMENT SYSTEM PAGE NUMBER: 591
PRINT DATE: 12/23/2024 SLD COUNTY/SR - ANNUAL PRINT COUNTY: LUZERNE

DIR: B TOTAL LEN: 2.130 MI. DIST: 04-3 SR: 4009
LEFT MUN: HUNTINGTON T RIGHT MUN: HUNTINGTON T

	008194 FT		008194 FT	2 0 40139 0 00 0081+70
				GRANGE RD
				(SR4030 SEG 0040/0000)
			S 0050/0000	LENGTH(AH 3050 BK 1983)
CRESCENT DR (T457)	0040/0476 006211 FT	==	006211 FT	2 0 40139 0 00 0062+00
				SORBER RD
				(T475)
			S 0040/0000	LENGTH(AH 1983 BK 2189)
	004022 FT		004022 FT	2 0 40139 0 00 0040+39
			S 0030/0000	LENGTH(AH 2189 BK 1960)
THORNE HILL RD (T452)	0020/0019 002062 FT	==	002062 FT	2 0 40139 0 00 0021+00
				THORNE HILL RD
				(T451)
			S 0020/0000	LENGTH(AH 1960 BK 2062)
				HUNTINGTON
			0010/1712	UNION T
				NC COPE RD
				POND HILL RD
2 0 40139 0 00 0000+00 000000 FT			000000 FT	(SR0239 SEG 0260/0000)
POND HILL RD				MFC BEGIN = E
(SR0239 SEG 0260/0000) 0010/0000			S 0010/0000	LENGTH(AH 2062 BK 0000)

EXTRACT DATE: 12/21/2024 ROADWAY MANAGEMENT SYSTEM PAGE NUMBER: 590
PRINT DATE: 12/23/2024 SLD COUNTY/SR - ANNUAL PRINT COUNTY: LUZERNE
DIR: B TOTAL LEN: 3.408 MI. DIST: 04-3 SR: 4008
LEFT MUN: HUNTINGTON T RIGHT MUN: HUNTINGTON T

017993 FT

017993 FT WATERTOWN RD

EXTRACT DATE: 12/21/2024 ROADWAY MANAGEMENT SYSTEM PAGE NUMBER: 589
PRINT DATE: 12/23/2024 SLD COUNTY/SR - ANNUAL PRINT COUNTY: LUZERNE

DIR: B TOTAL LEN: 3.408 MI. DIST: 04-3 SR: 4008
LEFT MUN: HUNTINGTON T RIGHT MUN: HUNTINGTON T

2 0 40077 0 00 0154+10 015365 FT
MUNICIPAL RD
(T476) 0070/0000

2 0 40077 0 00 0120+45 011999 FT
RIDALL RD
(T471) 0060/0000

DODSON CEMETERY RD
(T465) 0040/0526
007126 FT

0070/2628 (SR4006 SEG 0070/1005)

BR HUNTINGTON CREEK
STRUCTURE LENGTH 16 FT
0070/0681 BMSID 40/4008/0070/0681
0070/0136 BMSSEN 40/4008/0070/0122
2 0 40077 0 00 0155+51
BR HUNTINGTON CREEK
0070/0122 BMSBG 40/4008/0070/0122
015365 FT

5 0070/0000 LENGTH(AH 2628 BK 3366)

011999 FT

5 0060/0000 LENGTH(AH 3366 BK 2521)
VANDERMARK RD
(T470)

0050/2334 DRAINAGE
STRUCTURE LENGTH 6 FT
0050/2275 BMSID 40/4008/0050/2250

009478 FT

5 009478 FT 2 0 40077 0 00 0095+47
0050/0000 LENGTH(AH 2521 BK 2352)

007126 FT 2 0 40077 0 00 0071+72

DIST: 04-3 SR: 4008
RIGHT MUN: HUNTINGTON T

EXTRACT DATE: 12/21/2024 ROADWAY MANAGEMENT SYSTEM PAGE NUMBER: 587
PRINT DATE: 12/23/2024 SLD COUNTY/SR - ANNUAL PRINT COUNTY: LUZERNE

DIR: B TOTAL LEN: 3.694 MI. DIST: 04-3 SR: 4007
LEFT MUN: UNION T RIGHT MUN: UNION T

019503 FT

019503 FT
INTER-AHD CHEROKEE DR
(T453)
SHICKSHINNY LAKE RD
0080/3867 (SR4006 SEG 0190/0000)
UNNAMED RD
0080/2973 (T477)

2 0 40073 0 01 0152+32 015636 FT
GRANGE RD
(SR4030 SEG 0040/3282) 0080/0000

015636 FT
NC MAIN RD
5 0080/0000 LENGTH(AH 3867 BK 2804)
0070/2149 BMS EN 40/4007/0070/2114
2 0 40073 0 00 0144+84
SHICKSHINNY C
0070/2114 BMSBG 40/4007/0070/2114
REESE RD
0070/1933 (T529)

012832 FT

012832 FT 2 0 40073 0 00 0123+80
BOYEK RD
(T473)
5 0070/0000 LENGTH(AH 2804 BK 2763)
BAER RD
0060/2300 (T469)

010069 FT

010069 FT 2 0 40073 0 00 0096+16
5 0060/0000 LENGTH(AH 2763 BK 2700)

EXTRACT DATE: 12/21/2024 ROADWAY MANAGEMENT SYSTEM PAGE NUMBER: 586
PRINT DATE: 12/23/2024 SLD COUNTY/SR - ANNUAL PRINT COUNTY: LUZERNE

DIR: B TOTAL LEN: 3.694 MI. DIST: 04-3 SR: 4007
LEFT MUN: UNION T RIGHT MUN: UNION T

2 0 40073 0 00 0069+16 007369 FT
THORNE HILL RD
(T451) 0050/0000

006086 FT

003161 FT

000535 FT

2 0 40068 0 00 0000+00 000000 FT
POND HILL RD
(SR0239 SEG 0230/0094) 0010/0000

007369 FT

5 0050/0000 LENGTH(AH 2700 BK 1283)
KRUSHKA RD
(T530)

0040/0700
0040/0019 BMSSEN 40/4007/0040/0000
006086 FT 2 0 40073 0 00 0056+21

5 0040/0000 BR SHICKNY C
BMSBG 40/4007/0040/0000
LENGTH(AH 1283 BK 2925)

003161 FT 2 0 40073 0 00 0026+26
BILBY HILL RD
(T461)

5 0030/0000 LENGTH(AH 2925 BK 2626)

000535 FT 2 0 40073 0 00 0000+00
TRAILING PINE RD
(SR4012 SEG 0010/0000)

5 0020/0000 MFC BEGIN = E
0010/0174 LENGTH(AH 2626 BK 0535)
BMSSEN 40/4007/0010/0112

2 0 40068 0 00 0001+19
SHICKSHINNY CREEK

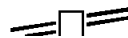
0010/0118 BMSBG 40/4007/0010/0112
NC MC KENDREE RD

000000 FT POND HILL RD
(SR0239 SEG 0230/0094)

5 0010/0000 MFC BEGIN = D
LENGTH(AH 0535 BK 0000)

EXTRACT DATE: 12/21/2024 ROADWAY MANAGEMENT SYSTEM PAGE NUMBER: 585
PRINT DATE: 12/23/2024 SLD COUNTY/SR - ANNUAL PRINT COUNTY: LUZERNE
DIR: B TOTAL LEN: 9.861 MI. DIST: 04-3 SR: 4006
LEFT MUN: UNION T RIGHT MUN: UNION T

MAIN RD 052064 FT
(SR4016 SEG 0110/0000) 0220/2448



052064 FT MAIN RD
0220/2448 (SR4016 SEG 0110/0000)

DIR: B TOTAL LEN: 9.861 MI. DIST: 04-3 SR: 4006
LEFT MUN: UNION T RIGHT MUN: UNION T

EXTRACT DATE: 12/21/2024 ROADWAY MANAGEMENT SYSTEM PAGE NUMBER: 583
PRINT DATE: 12/23/2024 SLD COUNTY/SR - ANNUAL PRINT COUNTY: LUZERNE

DIR: B TOTAL LEN: 9.861 MI. DIST: 04-3 SR: 4006
LEFT MUN: UNION T RIGHT MUN: UNION T

2 0 40076 0 00 0411+77 041093 FT
BEE TREE RD
(T514) 0180/0000

038951 FT

WINKLER RD
(T510) 036254 FT
0160/0000

2 0 40076 0 00 0337+40 033670 FT
ZETTLE RD
(T480) 0150/0000

031462 FT

COPE RD
(SR4009 SEG 0050/3050)
041093 FT UNION
0180/0000 HUNTINGTON T
LENGTH(AH 1841 BK 2142)

038951 FT 2 0 40076 0 00 0390+35
0170/0000 LENGTH(AH 2142 BK 2697)

036254 FT 2 0 40076 0 00 0363+25
JOHNSON RD
(T507)
0160/0000 LENGTH(AH 2697 BK 2584)

033670 FT GRABOWSKI RD
(T481)
0150/0000 LENGTH(AH 2584 BK 2208)

0140/0246 GRADE SCHOOL RD
(T509)
0140/0204 BMS EN 40/4006/0140/0190
2 0 40076 0 00 0317+10
MILL RACE
0140/0190 BMS BG 40/4006/0140/0190
031462 FT 2 0 40076 0 00 0315+05
POND HILL RD
(SR0239 SEG 0310/2501)
NC SHICKSHINNY LAKE RD

EXTRACT DATE: 12/21/2024 ROADWAY MANAGEMENT SYSTEM PAGE NUMBER: 582
PRINT DATE: 12/23/2024 SLD COUNTY/SR - ANNUAL PRINT COUNTY: LUZERNE

DIR: B TOTAL LEN: 9.861 MI. DIST: 04-3 SR: 4006
LEFT MUN: HUNTINGTON T RIGHT MUN: HUNTINGTON T

POND HILL RD
(SR0239 SEG 0320/0000) 0130/1962

031462 FT

029500 FT

027330 FT

2 0 40076 0 00 0250+10 024996 FT
CANN RD
(T454) 0110/0000

022043 FT

INTER-BK POND HILL RD
(SR0239 SEG 0310/2501)
MFC BEGIN = D
LTH AH 002208 BK 000100
0140/0000
031462 FT
7134/0000 LTH AH 000100 BK 001962
INTER-AHD POND HILL RD
0130/1962 (SR0239 SEG 0320/0000)

029500 FT 2 0 40076 0 00 0294+76
0130/0000 LENGTH(AH 1962 BK 2170)

0120/0004
027330 FT 2 0 40076 0 00 0273+68
DRAINAGE
STRUCTURE LENGTH 4 FT
BMSID 40/4006/0120/0000
0120/0000 LENGTH(AH 2170 BK 2334)

024996 FT
0110/0000 LENGTH(AH 2334 BK 2953)
0100/2207 HUBBARD'S FLATS
(T455)

022043 FT 2 0 40076 0 00 0220+57
0100/0000 LENGTH(AH 2953 BK 2720)

EXTRACT DATE: 12/21/2024 ROADWAY MANAGEMENT SYSTEM PAGE NUMBER: 581
PRINT DATE: 12/23/2024 SLD COUNTY/SR - ANNUAL PRINT COUNTY: LUZERNE

DIR: B TOTAL LEN: 9.861 MI. DIST: 04-3 SR: 4006
LEFT MUN: HUNTINGTON T RIGHT MUN: HUNTINGTON T

WATERTON HILL RD
(T602)

0090/0101
019323 FT

==

019323 FT 2 0 40076 0 00 0194+60
SUNSHINE RD
(SR4010 SEG 0010/0000)
MFC BEGIN = E
5 0090/0000 LENGTH(AH 2720 BK 2263)

017060 FT

017060 FT 2 0 40076 0 00 0170+54
B HNTNGTN CR
STRUCTURE LENGTH 11 FT
BMSID 40/4006/0080/0000
5 0080/0000 LENGTH(AH 2263 BK 1334)

SOUTHDALE RD
(SR4008 SEG 0070/2628) 0070/1005

015726 FT

> <

015726 FT 2 0 40076 0 00 0154+85
EVERETTS RD
(T472)
5 0070/0000 LENGTH(AH 1334 BK 2643)

013083 FT

013083 FT 2 0 40076 0 00 0129+41
5 0060/0000 LENGTH(AH 2643 BK 2693)

VANDERMARK RD
(T470)

0050/0020
010390 FT

==

010390 FT 2 0 40076 0 00 0104+10
DRAINAGE

EXTRACT DATE: 12/21/2024 ROADWAY MANAGEMENT SYSTEM PAGE NUMBER: 580
PRINT DATE: 12/23/2024 SLD COUNTY/SR - ANNUAL PRINT COUNTY: LUZERNE

DIR: B TOTAL LEN: 9.861 MI. DIST: 04-3 SR: 4006
LEFT MUN: HUNTINGTON T RIGHT MUN: HUNTINGTON T

		STRUCTURE	LENGTH	4 FT
		BMSID 40/4006/0050/0000		
		LENGTH(AH 2693 BK 1943)		
		5 0050/0000		
008447 FT		008447 FT 2 0 40076 0 00 0084+86		
		5 0040/0000 LENGTH(AH 1943 BK 2189)		
006258 FT		006258 FT 2 0 40076 0 00 0062+78		
		5 0030/0000 LENGTH(AH 2189 BK 2462)		
2 0 40076 0 00 0036+54 003796 FT		003796 FT		
HARD PAN RD		5 0020/0000 LENGTH(AH 2462 BK 3796)		
(T506)				
HARD PAN RD				
(T506)				
		BR HUNTINGTON CRK		
		STRUCTURE LENGTH 11 FT		
		0010/1906 BMSID 40/4006/0010/1906		
		INDIAN JOE LN		
		(PRDR)		
000000 FT		2 0 40076 0 00 0000+00		
		NC WA TERTON RD		
		INTER-BK SR 1020 SH		
		(SR1020 SEG 0120/1428)		
		MFC BEGIN = D		
		BK-COLUMBIA (19)		
		5 0010/0000 LENGTH(AH 3796 BK 0000)		

EXTRACT DATE: 12/21/2024	ROADWAY MANAGEMENT SYSTEM	PAGE NUMBER: 579
PRINT DATE: 12/23/2024	SLD COUNTY/SR - ANNUAL PRINT	COUNTY: LUZERNE
DIR: B	TOTAL LEN: 7.020 MI.	DIST: 04-3
LEFT MUN: UNION T	RIGHT MUN: UNION T	SR: 4005

[illegible]

HUNLOCK-HARVEYVILLE RD
(SR4016 SEG 0140/0675) 0150/2395

034671 FT

```

037066 FT
7220/0000 LENGTH(AH 1558 BK 2652)
037066 FT
7210/0000 LENGTH(AH 2652 BK 0583)
037066 FT
7202/0000 LENGTH(AH 0583 BK 2197)
037066 FT
7200/0000 LENGTH(AH 2197 BK 2452)
037066 FT
7190/0000 LENGTH(AH 2452 BK 2317)
037066 FT
7180/0000 LENGTH(AH 2317 BK 2535)
037066 FT
7170/0000 LENGTH(AH 2535 BK 2153)
037066 FT
7160/0000 LENGTH(AH 2153 BK 2395)
INTER-AHD SWEET VALLEY RD
(CNTY)
HUNLOCK-HARVEYVILLE RD
0150/2395 (SR4016 SEG 0140/0675)

```

034671 FT 2 0 40068 0 00 0230+07
0150/0000 LENGTH(AH 2395 BK 2792)

EXTRACT DATE: 12/21/2024 ROADWAY MANAGEMENT SYSTEM PAGE NUMBER: 578
PRINT DATE: 12/23/2024 SLD COUNTY/SR - ANNUAL PRINT COUNTY: LUZERNE

DIR: B TOTAL LEN: 7.020 MI. DIST: 04-3 SR: 4005
LEFT MUN: UNION T RIGHT MUN: UNION T

2 0 40068 0 00 0202+29 031879 FT
MARVIN RD
(T479) 0140/0000

030220 FT

BAER RD
(T467) 0120/0000

027563 FT

024169 FT

0140/0017 HARTMAN HILL RD
031879 FT (T479)

0140/0000 LENGTH(AH 2792 BK 1659)
BR SHICKS NY
STRUCTURE LENGTH 6 FT
BMSID 40/4005/0130/1138

030220 FT 2 0 40068 0 00 0185+43
0130/0000 LENGTH(AH 1659 BK 2657)

0120/0172 LC FOR BROAD HOLLOW RD
027563 FT (CONN)
2 0 40068 0 00 0159+08
BROAD HOLLOW RD
(T169)

0120/0000 LENGTH(AH 2657 BK 3394)

0110/1908 BMS EN 40/4005/0110/1897
2 0 40068 0 00 0143+95
BR SHICKS NY
0110/1897 BMSBG 40/4005/0110/1897

024169 FT 2 0 40068 0 00 0124+50
BELLES HILL RD
(T467)
0110/0000 LENGTH(AH 3394 BK 2439)

EXTRACT DATE: 12/21/2024 ROADWAY MANAGEMENT SYSTEM PAGE NUMBER: 577
PRINT DATE: 12/23/2024 SLD COUNTY/SR - ANNUAL PRINT COUNTY: LUZERNE

DIR: B TOTAL LEN: 7.020 MI. DIST: 04-3 SR: 4005
LEFT MUN: UNION T RIGHT MUN: UNION T

BILBY HILL RD
(T461) 0100/0286
2 0 40068 0 00 0100+34 021730 FT
BILBY HILL RD
(T461) 0100/0000

019966 FT
TRAILING PINE RD
(SR4012 SEG 0030/3296) 0090/0000

018604 FT

015663 FT

013174 FT

010761 FT

021730 FT

5 0100/0000 LENGTH(AH 2439 BK 1764)

019966 FT 2 0 40068 0 00 0083+20
NC REYBURN RD

MFC BEGIN = D
5 0090/0000 LENGTH(AH 1764 BK 1362)

0080/0591 BMS EN 40/4005/0080/0575
2 0 40072 0 00 0007+83

REYBURN CRK
0080/0575 BMSBG 40/4005/0080/0575
018604 FT 2 0 40072 0 00 0013+56
5 0080/0000 LENGTH(AH 1362 BK 2941)

015663 FT 2 0 40072 0 00 0042+97
5 0070/0000 LENGTH(AH 2941 BK 2489)

013174 FT 2 0 40072 0 00 0068+84
5 0060/0000 LENGTH(AH 2489 BK 2413)

010761 FT 2 0 40072 0 00 0093+00
5 0050/0000 LENGTH(AH 2413 BK 1430)

EXTRACT DATE: 12/21/2024 ROADWAY MANAGEMENT SYSTEM PAGE NUMBER: 576
PRINT DATE: 12/23/2024 SLD COUNTY/SR - ANNUAL PRINT COUNTY: LUZERNE

DIR: B TOTAL LEN: 7.020 MI. DIST: 04-3 SR: 4005
LEFT MUN: UNION T RIGHT MUN: UNION T

009331 FT

0040/0008 BMS EN 40/4005/0040/0000
009331 FT 2 0 40072 0 00 0107+30
BR SHKSHN CR
BMSBG 40/4005/0040/0000
UNION
HUNLOCK T
S 0040/0000 LENGTH(AH 1430 BK 2747)

006584 FT

006584 FT 2 0 40072 0 00 0134+76
S 0030/0000 LENGTH(AH 2747 BK 2949)

003635 FT

003635 FT 2 0 40072 0 00 0164+25
S 0020/0000 LENGTH(AH 2949 BK 3635)

000000 FT

0010/0257 BMS EN 40/4005/0010/0223
2 0 40072 0 00 0198+43
HUNLOCK CR
0010/0223 BMSBG 40/4005/0010/0223
000000 FT 2 0 40072 0 00 0201+37
MAIN RD
(SR4016 SEG 0240/0000)
NC CRAGLE HILL RD
MFC BEGIN = E
S 0010/0000 LENGTH(AH 3635 BK 0000)

MAIN RD
(SR4016 SEG 0240/0000) 0010/0000

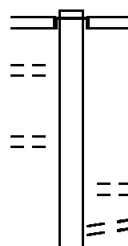
EXTRACT DATE: 12/21/2024 ROADWAY MANAGEMENT SYSTEM PAGE NUMBER: 575
 PRINT DATE: 12/23/2024 SLD COUNTY/SR - ANNUAL PRINT COUNTY: LUZERNE
 DIR: B TOTAL LEN: 4.663 MI. DIST: 04-3 SR: 4004
 LEFT MUN: SHICKSHINNY B RIGHT MUN: SHICKSHINNY B

CHURCH ST
 (BORO)
 GARRISON ST
 (BORO)

024622 FT

0100/1678

0100/0909



024622 FT
 INTER-AHD

0100/2245

0100/0873

0100/0727

BUTLER ST
 (BORO)
 S MAIN ST
 (SR0011 SEG 0200/1918)

LC FOR GRANT ST
 (CONN)
 GRANT ST
 (BORO)

EXTRACT DATE: 12/21/2024 ROADWAY MANAGEMENT SYSTEM PAGE NUMBER: 574
PRINT DATE: 12/23/2024 SLD COUNTY/SR - ANNUAL PRINT COUNTY: LUZERNE

DIR: B TOTAL LEN: 4.663 MI. DIST: 04-3 SR: 4004
LEFT MUN: SHICKSHINNY B RIGHT MUN: SHICKSHINNY B

BORO ST
(BORO)

0100/0506
022377 FT

==

022377 FT 2 0 40182 0 00 0225+20
NC W BUTLER ST

SHICKSHINNY

SALEM T

5 0100/0000 LENGTH(AH 2245 BK 2502)

CARSON LN
(PRDR)

0090/0301
019875 FT

==

019875 FT 2 0 40182 0 00 0200+18
5 0090/0000 LENGTH(AH 2502 BK 2453)

017422 FT

017422 FT 2 0 40182 0 00 0174+72
5 0080/0000 LENGTH(AH 2453 BK 2457)

014965 FT

014965 FT 2 0 40182 0 00 0150+15
5 0070/0000 LENGTH(AH 2457 BK 2551)

SAW MILL RD
(T429)

0060/1391

==

012414 FT

012414 FT 2 0 40182 0 00 0125+06
5 0060/0000 LENGTH(AH 2551 BK 2548)

EXTRACT DATE: 12/21/2024 ROADWAY MANAGEMENT SYSTEM PAGE NUMBER: 573
PRINT DATE: 12/23/2024 SLD COUNTY/SR - ANNUAL PRINT COUNTY: LUZERNE

DIR: B TOTAL LEN: 4.663 MI. DIST: 04-3 SR: 4004
LEFT MUN: SALEM T RIGHT MUN: SALEM T

009866 FT

009866 FT 2 0 40182 0 00 0099+84
S 0050/0000 LENGTH(AH 2548 BK 2893)

006973 FT

0040/0017 BMS EN 40/4004/0040/0000
006973 FT 2 0 40182 0 00 0071+02
LITTLE SHICKSHINNY
S 0040/0000 BMSBG 40/4004/0040/0000
LENGTH(AH 2893 BK 2090)

SAW MILL RD
(T446)

0030/1480

2 0 40182 0 00 0050+00 004883 FT
MOUNTAIN RD
(T466)

0030/0000

004883 FT
S 0030/0000 LENGTH(AH 2090 BK 2388)

002495 FT

002495 FT 2 0 40182 0 00 0026+40
S 0020/0000 LENGTH(AH 2388 BK 2495)

000000 FT

0010/0872 WILLOW LN
(PRDR)
0010/0650 SLEEPY HOLLOW LN
(PRDR)
0010/0335 WHIPPERWILL LN
(PRDR)
000000 FT 2 0 40182 0 00 0000+00
NC SHICKSHINNEY VALLEY RD
INTER-BK SR 1012 SH
(SR1012 SEG 0184/2463)
MFC BEGIN = E
BK-COLUMBIA (19)
S 0010/0000 LENGTH(AH 2495 BK 0000)

EXTRACT DATE: 12/21/2024 ROADWAY MANAGEMENT SYSTEM PAGE NUMBER: 572
 PRINT DATE: 12/23/2024 SLD COUNTY/SR - ANNUAL PRINT COUNTY: LUZERNE
 DIR: B TOTAL LEN: 3.358 MI. DIST: 04-3 SR: 4003
 LEFT MUN: HUNLOCK T RIGHT MUN: HUNLOCK T

017732 FT

017732 FT
 INTER-AHD SWAMP RD
 (T538)
 PRICHARDS RD
 (SR4026 SEG 0060/0000)

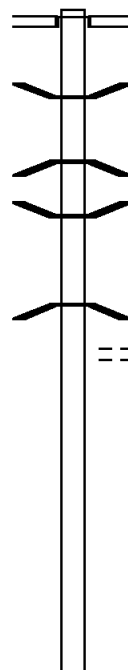
0070/0838 BMS EN 40/4003/0070/0828
 2 0 40070 0 00 0167+31
 BR HUNLOCK C
 0070/0828 BMSBG 40/4003/0070/0828

015826 FT

0070/0012 BMS EN 40/4003/0070/0000
 015826 FT 2 0 40070 0 00 0159+55
 BR HUNLOCK CRK
 BMSBG 40/4003/0070/0000
 LENGTH(AH 1906 BK 2951)
 TED'S LN
 (PRDR)
 0060/2934

012875 FT

012875 FT 2 0 40070 0 00 0129+84
 0060/0000 LENGTH(AH 2951 BK 2479)



EXTRACT DATE: 12/21/2024 ROADWAY MANAGEMENT SYSTEM PAGE NUMBER: 571
PRINT DATE: 12/23/2024 SLD COUNTY/SR - ANNUAL PRINT COUNTY: LUZERNE

DIR: B TOTAL LEN: 3.358 MI. DIST: 04-3 SR: 4003
LEFT MUN: HUNLOCK T RIGHT MUN: HUNLOCK T

2 0 40070 0 00 0104+84 010396 FT
ROARING BROOK DR
(T534) 0050/0000

==

010396 FT

5 0050/0000 LENGTH(AH 2479 BK 2467)

2 0 40070 0 00 0079+90 007929 FT
SPRING HILL DR
(T483) 0040/0000

==

007929 FT

5 0040/0000 LENGTH(AH 2467 BK 2000)

005929 FT

5 005929 FT 2 0 40070 0 00 0059+63
5 0030/0000 LENGTH(AH 2000 BK 2069)

003860 FT

W

W

0020/0010 BMS EN 40/4003/0020/0000
003860 FT 2 0 40070 0 00 0039+07

BR HUNLOCK CRK
5 0020/0000 BMSBG 40/4003/0020/0000
LENGTH(AH 2069 BK 3860)

2 0 40070 0 00 0000+00 000000 FT
MAIN RD
(SR4016 SEG 0230/0000) 0010/0000

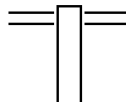
W

NC SWAMP RD
000000 FT MAIN RD
(SR4016 SEG 0230/0000)

5 0010/0000 MFC BEGIN = D
LENGTH(AH 3860 BK 0000)

EXTRACT DATE: 12/21/2024 ROADWAY MANAGEMENT SYSTEM PAGE NUMBER: 570
PRINT DATE: 12/23/2024 SLD COUNTY/SR - ANNUAL PRINT COUNTY: LUZERNE
DIR: B TOTAL LEN: 4.367 MI. DIST: 04-3 SR: 4002
LEFT MUN: SALEM T RIGHT MUN: SALEM T

023057 FT



023057 FT FRONT ST
0100/2031 (SR0011 SEG 0160/0000)

MINGLE INN CREEK

EXTRACT DATE: 12/21/2024 ROADWAY MANAGEMENT SYSTEM PAGE NUMBER: 569
PRINT DATE: 12/23/2024 SLD COUNTY/SR - ANNUAL PRINT COUNTY: LUZERNE

DIR: B TOTAL LEN: 4.367 MI. DIST: 04-3 SR: 4002
LEFT MUN: SALEM T RIGHT MUN: SALEM T

					STRUCTURE LENGTH 12 FT
				0100/0965	BMSID 40/4002/0100/0965
				0100/0010	BMSID 40/4002/0100/0000
021026 FT				021026 FT	2 0 40028 0 00 0296+74
					MINGLE INN
				0100/0000	BMSBG 40/4002/0100/0000
					LENGTH(AH 2031 BK 2032)
				018994 FT	2 0 40028 0 00 0275+27
				0090/0000	LENGTH(AH 2032 BK 2427)
FREEDOM LN (TWP)				0080/0145	
				016567 FT	
				016567 FT	2 0 40028 0 00 0251+00
					MOSKALUK RD
					(T444)
				0080/0000	LENGTH(AH 2427 BK 2683)
SHARED ACCESS RD (TWP)				0070/2128	
				013884 FT	2 0 40028 0 00 0225+06
				0070/0000	LENGTH(AH 2683 BK 2409)
					COUNTRY ESTATES LN
				0060/2341	(PRDR)
				0060/1566	COUNTRY ESTATES LN
					(PRDR)
				011475 FT	2 0 40028 0 00 0200+97
					STONE CHURCH RD
					(T483)

DIR: B	TOTAL LEN:	DIST: 04-3	SR: 4002
LEFT MUN: SALEM T	4.367 MI.	RIGHT MUN: SALEM T	
		0060/0000	LENGTH(AH 2409 BK 2127)
009348 FT		009348 FT 2 0 40028 0 00 0179+48	
		0050/0000	LENGTH(AH 2127 BK 2479)
006869 FT		006869 FT 2 0 40028 0 00 0154+69	
		0040/0000	LENGTH(AH 2479 BK 2489)
004380 FT		004380 FT 2 0 40028 0 00 0129+80	
		0030/0000	LENGTH(AH 2489 BK 2426)
001954 FT		001954 FT 2 0 40028 0 00 0105+54	
		ST CH HOL CK	
		STRUCTURE LENGTH 10 FT	
		BMSID 40/4002/0020/0000	
		0020/0000	LENGTH(AH 2426 BK 1954)
000000 FT		000000 FT 2 0 40028 0 00 0086+00	
		NC MINGLE INN RD	
		MOORE'S HILL RD	
		(T481)	
		MFC BEGIN = D	
0010/0000		0010/0000	LENGTH(AH 1954 BK 0000)

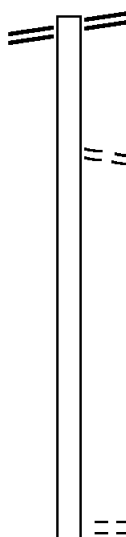
EXTRACT DATE: 12/21/2024 ROADWAY MANAGEMENT SYSTEM PAGE NUMBER: 567
PRINT DATE: 12/23/2024 SLD COUNTY/SR - ANNUAL PRINT COUNTY: LUZERNE
DIR: B TOTAL LEN: 5.393 MI. DIST: 04-3 SR: 4001
LEFT MUN: LEHMAN T RIGHT MUN: LEHMAN T

SR 0029 SH 028475 FT
(SR0029 SEG 0240/0000) 0140/1332

027143 FT

025366 FT

2 0 40071 0 00 0232+12 023095 FT
SAWMILL RD



028475 FT SR 0029 SH
0140/1332 (SR0029 SEG 0240/0000)

0140/0031 MOON LAKE RD
027143 FT (T530)
S 0140/0000 2 0 40071 0 00 0272+70
LENGTH(AH 1332 BK 1777)

025366 FT 2 0 40071 0 00 0254+62
S 0130/0000 LENGTH(AH 1777 BK 2271)

023095 FT REDMOND RD
(TWP)

EXTRACT DATE: 12/21/2024 ROADWAY MANAGEMENT SYSTEM PAGE NUMBER: 566
PRINT DATE: 12/23/2024 SLD COUNTY/SR - ANNUAL PRINT COUNTY: LUZERNE

DIR: B TOTAL LEN: 5.393 MI. DIST: 04-3 SR: 4001
LEFT MUN: LEHMAN T RIGHT MUN: LEHMAN T

(T682)	0120/0000	==	5 0120/0000	LENGTH(AH 2271 BK 1607)
				LEHMAN
			0110/0058	PLYMOUTH T
021488 FT			0110/0010	BMS EN 40/4001/0110/0000
			021488 FT	2 0 40071 0 00 0216+06
				BR HUNLOCK C
			5 0110/0000	BMSBG 40/4001/0110/0000
				LENGTH(AH 1607 BK 2570)
018918 FT			018918 FT	2 0 40071 0 00 0190+63
			5 0100/0000	LENGTH(AH 2570 BK 2506)
016412 FT			016412 FT	2 0 40071 0 00 0165+15
				WHITE OAK DR
				(T530)
			5 0090/0000	LENGTH(AH 2506 BK 2066)
014346 FT			0070/0032	BMS EN 40/4001/0070/0000
			014346 FT	2 0 40071 0 00 0144+65
				BR HUNLOCK C
			5 0070/0000	BMSBG 40/4001/0070/0000
				LENGTH(AH 2066 BK 2537)
011809 FT			011809 FT	2 0 40071 0 00 0118+99

DIR: B TOTAL LEN: 5.393 MI.
LEFT MUN: PLYMOUTH T

DIST: 04-3 SR: 4001
RIGHT MUN: PLYMOUTH T

2 0 40071 0 00 0071+65 007075 FT
HOLLYWOOD DR
(T544) 0040/0000

009260 FT

004874 FT

002373 FT

```

2 0 40071 0 00 0000+00 000000 FT
MAIN RD
(SR4016 SEG 0260/0000) 0010/0000

```

0060/0000 LENGTH(AH 2537 BK 2549)

```

0050/0189  PLYMOUTH
009260 FT  HUNLOCK T
0050/0000  2 0 40071 0 00 0093+50
          LENGTH(AH 2549 BK 2185)

```

007075 FT
0040/0000 LENGTH(AH 2185 BK 2201)

```

0030/0861 BMS EN 40/4001/0030/0826
2 0 40071 0 00 0049+00
BR HUNLOCK C
0030/0825 BMS BG 40/4001/0030/0826
004874 FT 2 0 40071 0 00 0049+00
0030/0000 LENGTH(AH 2201 BK 2501)

```

002373 FT 2 0 40071 0 00 0023+75
0020/0000 LENGTH(AH 2501 BK 2373)

```

      NC HARTMAN RD
      000000 FT (MAIN RD
      0010/0000 (SR4016 SEG 0260/0000)
      0010/0000 MFC BEGIN = E
      0010/0000 LENGTH(AH 2373 BK 0000)

```

EXTRACT DATE: 12/21/2024 ROADWAY MANAGEMENT SYSTEM PAGE NUMBER: 564
 PRINT DATE: 12/23/2024 SLD COUNTY/SR - ANNUAL PRINT COUNTY: LUZERNE
 DIR: B TOTAL LEN: .056 MI. DIST: 04-3 SR: 3102
 LEFT MUN: DORRANCE T RIGHT MUN: DORRANCE T

000295 FT

000145 FT

000145 FT

000000 FT

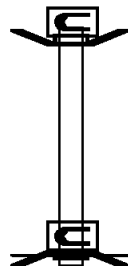


000295 FT BMS EN 40/3102/0020/0000
 INTER-AHD PROSPECT RD
 0020/0150 (T399)
 000145 FT 0 0 00000 0 00 0000+00
 NC SR 3102 SH
 INTER-BK PROSPECT RD
 (T399)
 SR 0081 NB
 BMSBG 40/3102/0020/0000
 0020/0000 LTH AH 000150 BK 000100
 000145 FT
 7012/0000 LTH AH 000100 BK 000145
 BMS EN 40/3102/0010/0000
 INTER-AHD PROSPECT RD
 0010/0145 (T399)
 000000 FT 0 0 00000 0 00 0000+00
 NC PR OSPECT RD
 INTER-BK PROSPECT RD
 (T399)
 SR 0081 SB
 BMSBG 40/3102/0010/0000
 MFC BEGIN = E
 0010/0000 LENGTH(AH 0145 BK 0000)

EXTRACT DATE: 12/21/2024 ROADWAY MANAGEMENT SYSTEM PAGE NUMBER: 563
 PRINT DATE: 12/23/2024 SLD COUNTY/SR - ANNUAL PRINT COUNTY: LUZERNE
 DIR: B TOTAL LEN: .042 MI. DIST: 04-3 SR: 3101
 LEFT MUN: BUTLER T RIGHT MUN: BUTLER T

000221 FT

000000 FT

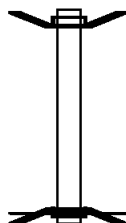


000221 FT BMS EN 40/3101/0010/0000
 INTER-AHD HOBBIE RD
 (TWP)
 0010/0221
 000000 FT 0 0 00000 0 00 0000+00
 NC HOBBIE RD
 INTER-BK HOBBIE RD
 (TWP)
 BRIDGE CLOSED
 SR 0080 EB
 BMSBG 40/3101/0010/0000
 MFC BEGIN = E
 0010/0000 LENGTH(AH 0221 BK 0000)

EXTRACT DATE: 12/21/2024 ROADWAY MANAGEMENT SYSTEM PAGE NUMBER: 562
 PRINT DATE: 12/23/2024 SLD COUNTY/SR - ANNUAL PRINT COUNTY: LUZERNE
 DIR: B TOTAL LEN: .053 MI. DIST: 04-3 SR: 3100
 LEFT MUN: SUGARLOAF T RIGHT MUN: SUGARLOAF T

000278 FT

000000 FT



000278 FT BMS EN 40/3100/0010/0000
 INTER-AHD RED ROCK RD
 0010/0278 (T310)
 000000 FT 0 0 00000 0 00 0000+00
 NC RED ROCK RD
 INTER-BK RED ROCK RD
 (T310)
 SR 0080 EB
 BMS BG 40/3100/0010/0000
 MFC BEGIN = E
 0010/0000 LENGTH(AH 0278 BK 0000)

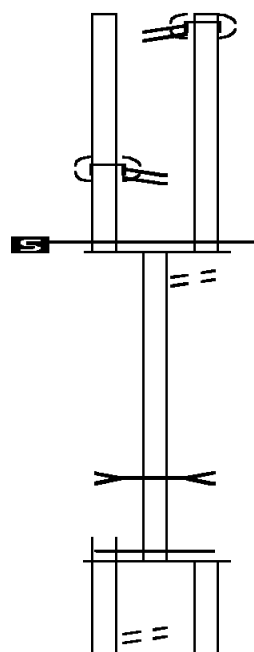
EXTRACT DATE: 12/21/2024 ROADWAY MANAGEMENT SYSTEM PAGE NUMBER: 561
PRINT DATE: 12/23/2024 SLD COUNTY/SR - ANNUAL PRINT COUNTY: LUZERNE

DIR: B TOTAL LEN: 1.908 MI. DIST: 04-3 SR: 3046
LEFT MUN: HANOVER T RIGHT MUN: HANOVER T

MAIN ST
(SR2008 SEG 0083/0599) INTER-AHD
HANOVER - MAIN ST
(TWP)
MAIN ST
(SR2008 SEG 0083/0599) 0071/0131
0 0 00000 0 00 0000+00 009887 FT
MFC BEGIN = E
LENGTH(AH 0131 BK 2571) 0071/0000

007316 FT

FOR SR 3046E TO 3046W
(CONN)
HANOVER - SOUTH VALLEY



010074 FT
INTER-AHD MAIN ST
(SR2008 SEG 0083/0534)
HANOVER - MAIN ST
(TWP)
MAIN ST
(SR2008 SEG 0083/0534)
0070/0135

009939 FT 0 0 00000 0 00 0000+00
MFC BEGIN = E
0070/0000 LENGTH(AH 0135 BK 2571)
TO 2008/0083 SH
0060/2434 (CONN)

0060/0589 WARRIOR CREEK
007368 FT STRUCTURE LENGTH 16 FT
BMSID 40/3046/0060/0589
0 0 00000 0 00 0000+00
MFC BEGIN = E
0060/0000 LENGTH(AH 2571 BK 0513)

EXTRACT DATE: 12/21/2024 ROADWAY MANAGEMENT SYSTEM PAGE NUMBER: 560
PRINT DATE: 12/23/2024 SLD COUNTY/SR - ANNUAL PRINT COUNTY: LUZERNE

DIR: B TOTAL LEN: 1.908 MI. DIST: 04-3 SR: 3046
LEFT MUN: HANOVER T RIGHT MUN: HANOVER T

(TWP) 0051/0314
HANOVER - SOUTH VALLEY
(TWP)
FOR SR 3046W TO 3046E
(CONN) 0051/0210
0 0 00000 0 00 0000+00 006800 FT
MFC BEGIN = E
LENGTH(AH 0516 BK 2771) 0051/0000
0050/0303 FOR SR 3046E TO 3046W
(CONN)
HANOVER - SOUTH VALLEY
(TWP)
RAMP RD
(SR8053 SEG 0010/1014)
RAMP RD
(SR8053 SEG 0750/0000)
HANOVER - SOUTH VALLEY
(TWP)
FOR SR 3046W TO 3046E
(CONN)
0 0 00000 0 00 0000+00
MFC BEGIN = E
LENGTH(AH 0513 BK 2771)
0040/0865 BMS EN 40/3046/0040/0165
0 0 00000 0 00 0000+00
SR 0029 SB
0040/0165 BMS BG 40/3046/0040/0165
004084 FT 0 0 00000 0 00 0000+00
MFC BEGIN = E
0040/0000 LENGTH(AH 2771 BK 0381)
0030/0256 FOR SR 3046E TO 3046W
(CONN)
HANOVER - SOUTH VALLEY
(TWP)
FOR SR 3046E TO 3046W
(CONN)
HANOVER - SOUTH VALLEY
(TWP)
RAMP RD
(SR8055 SEG 0500/1073)
HANOVER - SOUTH VALLEY
(TWP)
CONN FOR 3046W TO 3046E
(TWP)
0031/0201
0031/0129
HANOVER - SOUTH VALLEY

DIR: B TOTAL LEN: 1.908 MI. DIST: 04-3 SR: 3046
LEFT MUN: HANOVER T RIGHT MUN: HANOVER T

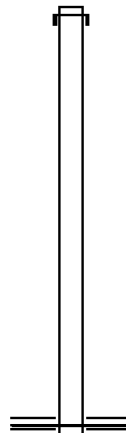
EXTRACT DATE: 12/21/2024 ROADWAY MANAGEMENT SYSTEM PAGE NUMBER: 558
 PRINT DATE: 12/23/2024 SLD COUNTY/SR - ANNUAL PRINT COUNTY: LUZERNE
 DIR: B TOTAL LEN: .704 MI. DIST: 04-3 SR: 3044
 LEFT MUN: HAZLETON C RIGHT MUN: HAZLETON C

003719 FT

003719 FT
 INTER-AHD CLUB FORTY RD
 0010/3719 (T444)

000000 FT

000000 FT 2 0 40184 0 00 0000+00
 NC STOCKTON RD
 E BROAD ST
 (SR0093 SEG 0050/0000)
 MFC BEGIN = D
 0010/0000 LENGTH(AH 3719 BK 0000)



EXTRACT DATE: 12/21/2024 ROADWAY MANAGEMENT SYSTEM PAGE NUMBER: 556
PRINT DATE: 12/23/2024 SLD COUNTY/SR - ANNUAL PRINT COUNTY: LUZERNE

DIR: B TOTAL LEN: .017 MI. DIST: 04-3 SR: 3040
LEFT MUN: BUTLER T RIGHT MUN: BUTLER T

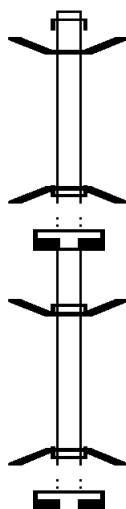
000091 FT

000060 FT

000060 FT

000037 FT

000037 FT



000091 FT
INTER-AHD
0050/0031
0050/0012
000060 FT
INTER-BK

0050/0000
000060 FT
7044/0000

INTER-AHD
0040/0023
000037 FT
INTER-BK

0040/0000
000037 FT
7036/0000

ST JOHNS RD
(T421)
BMSBN 40/3040/0050/0000
2 0 40012 0 08 0774+99
ST JOHNS RD
(T421)
BR NESCOPECK
BMSBN 40/3040/0050/0000
LENGTH(AH 0031 BK 0100)
LENGTH(AH 0100 BK 0023)
BMSBN 40/3040/0040/0000
ST JOHNS RD
(T421)
2 0 40012 0 07 0668+99
ST JOHNS RD
(T421)
LONG RUN
BMSBN 40/3040/0040/0000
LENGTH(AH 0023 BK 0100)
LENGTH(AH 0100 BK 0100)

EXTRACT DATE: 12/21/2024 ROADWAY MANAGEMENT SYSTEM PAGE NUMBER: 555
PRINT DATE: 12/23/2024 SLD COUNTY/SR - ANNUAL PRINT COUNTY: LUZERNE

DIR: B TOTAL LEN: .017 MI. DIST: 04-3 SR: 3040
LEFT MUN: BUTLER T RIGHT MUN: BUTLER T

000037 FT

000033 FT

000033 FT

000024 FT

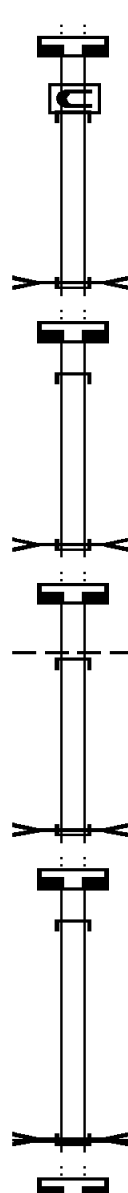
000024 FT

000009 FT

000009 FT

000000 FT

000000 FT



000037 FT

7034/0000

INTER-AHD

0034/0004

000033 FT

INTER-BK

5 0034/0000

000033 FT

7032/0000

INTER-AHD

0030/0009

000024 FT

INTER-BK

5 0030/0000

000024 FT

7024/0000

INTER-AHD

0020/0015

000009 FT

INTER-BK

5 0020/0000

000009 FT

7014/0000

INTER-AHD

0010/0009

000000 FT

NC ST

INTER-BK

5 0010/0000

000000 FT

7008/0000

LENGTH(AH 0100 BK 0004)
ST JOHNS RD
(T421)

2 0 40012 0 06 0619+81
TR NESCOPE KCR
STRUCTURE LENGTH 4 FT
BMSID 40/3040/0034/0000
ST JOHNS RD
(T421)

LENGTH(AH 0004 BK 0100)
ST JOHNS RD
(T421)

2 0 40012 0 05 0564+83
BR NESCOPECK CRK
STRUCTURE LENGTH 9 FT
BMSID 40/3040/0030/0000
ST JOHNS RD
(T421)

LENGTH(AH 0009 BK 0100)
ST JOHNS RD
(T421)

SUGARLOAF T
2 0 40012 0 04 0508+30
TR NESCOPE K C
STRUCTURE LENGTH 15 FT
BMSID 40/3040/0020/0000
ST JOHNS RD
(T421)

LENGTH(AH 0015 BK 0100)
ST JOHNS RD
(T427)

2 0 40012 0 03 0445+38
JOHNS RD
BR NESCOPECK
STRUCTURE LENGTH 9 FT
BMSID 40/3040/0010/0000
ST JOHNS RD
(T427)

MFC BEGIN = D
LENGTH(AH 0009 BK 0100)

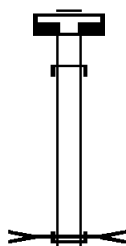
LENGTH(AH 0100 BK 0000)

EXTRACT DATE: 12/21/2024 ROADWAY MANAGEMENT SYSTEM PAGE NUMBER: 554
PRINT DATE: 12/23/2024 SLD COUNTY/SR - ANNUAL PRINT COUNTY: LUZERNE

DIR: B TOTAL LEN: .047 MI. DIST: 04-3 SR: 3038
LEFT MUN: SUGARLOAF T RIGHT MUN: SUGARLOAF T

000247 FT

000227 FT



000247 FT
7034/0000 LENGTH(AH 0100 BK 0020)
INTER-AHD PECORA RD
0030/0020 (T429)
000227 FT 2 0 40012 0 02 0380+84
NC PE CORA RD
TR NESCOPECK
STRUCTURE LENGTH 20 FT
BMSID 40/3038/0030/0000
INTER-BK PECORA RD
(T429)

EXTRACT DATE: 12/21/2024 ROADWAY MANAGEMENT SYSTEM PAGE NUMBER: 553
PRINT DATE: 12/23/2024 SLD COUNTY/SR - ANNUAL PRINT COUNTY: LUZERNE

DIR: B TOTAL LEN: .047 MI. DIST: 04-3 SR: 3038
LEFT MUN: SUGARLOAF T RIGHT MUN: SUGARLOAF T

000227 FT

000217 FT

000217 FT

000213 FT

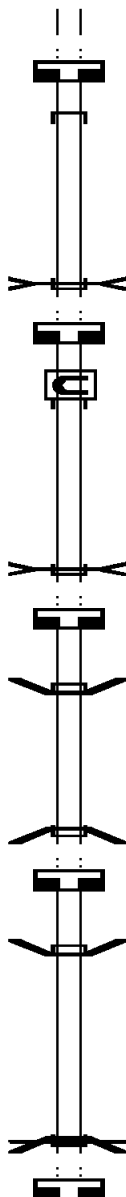
000213 FT

000015 FT

000015 FT

000000 FT

000000 FT



5 0030/0000 LENGTH(AH 0020 BK 0100)
000227 FT
7024/0000 LENGTH(AH 0100 BK 0010)
INTER-AHD CEDAR HEAD RD
0022/0010 (T431)
000217 FT 2 0 40012 0 01 0323+16
KESTER CREEK
STRUCTURE LENGTH 10 FT
BMSID 40/3038/0022/0000
INTER-BK CEDAR HEAD RD
(T431)
5 0022/0000 LENGTH(AH 0010 BK 0100)
000217 FT
7020/0000 LENGTH(AH 0100 BK 0004)
INTER-AHD CEDAR HEAD RD
(T431)
0018/0004
000213 FT 2 0 40012 0 00 0230+16
TR NESCOPECK CR
STRUCTURE LENGTH 4 FT
BMSID 40/3038/0018/0000
INTER-BK CEDAR HEAD RD
(T431)
5 0018/0000 LENGTH(AH 0004 BK 0100)
000213 FT
7016/0000 LENGTH(AH 0100 BK 0198)
BMSID 40/3038/0014/0000
INTER-AHD CEDAR HEAD RD
(T431)
0014/0198
000015 FT 2 0 40012 0 00 0129+43
INTER-BK CEDAR HEAD RD
(T431)
NESCOPECK CK
BMSBG 40/3038/0014/0000
5 0014/0000 LENGTH(AH 0198 BK 0100)
000015 FT
7012/0000 LENGTH(AH 0100 BK 0015)
BMSID 40/3038/0010/0000
INTER-AHD CEDAR HEAD RD
(T431)
0010/0015
000000 FT 2 0 40012 0 00 0008+57
INTER-BK CEDAR HEAD RD
(T431)
BR BLACK CRK
BMSBG 40/3038/0010/0000
MFC BEGIN = E
5 0010/0000 LENGTH(AH 0015 BK 0100)
000000 FT
7006/0000 LENGTH(AH 0100 BK 0000)

EXTRACT DATE: 12/21/2024 ROADWAY MANAGEMENT SYSTEM PAGE NUMBER: 552
PRINT DATE: 12/23/2024 SLD COUNTY/SR - ANNUAL PRINT COUNTY: LUZERNE

DIR: B TOTAL LEN: 3.852 MI. DIST: 04-3 SR: 3036
LEFT MUN: NESCOPECK T RIGHT MUN: NESCOPECK T

TWP RD
(T458)

020336 FT

020336 FT
INTER-AHD

MINER ST
(SR0239 SEG 0070/0000)

0080/2381

MINER ST
(SR0239 SEG 0070/0000)
FOR SR 0239 AND 3036

0080/2238
0080/2228

(CONN)
BMSID 40/3036/0080/1995
1 0 00655 0 00 0199+72
DELAWARE AND HUDSON RR
BMSBG 40/3036/0080/1995

0080/1995

0080/1174

==

017955 FT

017955 FT 1 0 00655 0 00 0179+77
S 0080/0000 LENGTH(AH 2381 BK 2288)

015667 FT

015667 FT

1 0 00655 0 00 0156+72
TRB SUSQ RIV
STRUCTURE LENGTH 6 FT
BMSID 40/3036/0070/0000
S 0070/0000 LENGTH(AH 2288 BK 3350)

0060/1974

DRAINAGE
STRUCTURE LENGTH 3 FT
BMSID 40/3036/0060/1971

0060/1971

012317 FT

012317 FT 1 0 00655 0 00 0123+41
S 0060/0000 LENGTH(AH 3350 BK 2337)

EXTRACT DATE: 12/21/2024 ROADWAY MANAGEMENT SYSTEM PAGE NUMBER: 551
PRINT DATE: 12/23/2024 SLD COUNTY/SR - ANNUAL PRINT COUNTY: LUZERNE

DIR: B TOTAL LEN: 3.852 MI. DIST: 04-3 SR: 3036
LEFT MUN: NESCOPECK T RIGHT MUN: NESCOPECK T

009980 FT

009980 FT 1 0 00655 0 00 0100+37
S 0050/0000 LENGTH(AH 2337 BK 2406)

++++++
++++++

0040/0975 {AAR 517781R}#TRKS 01
0040/0943 {AAR 517781R}#TRKS 01

007574 FT

C

007574 FT 1 0 00655 0 00 0075+80
S 0040/0000 LENGTH(AH 2406 BK 2568)
0030/2538

<----->

TR SUSQ RIVR
STRUCTURE LENGTH 4 FT
0030/2534 BMSID 40/3036/0040/0000

005006 FT

005006 FT 1 0 00655 0 00 0049+85
S 0030/0000 LENGTH(AH 2568 BK 2417)

002589 FT

002589 FT 1 0 00655 0 00 0025+14
S 0020/0000 LENGTH(AH 2417 BK 2589)

000000 FT

000000 FT 1 0 00655 0 00 0000+00
THIRD ST
(SR0093 SEG 0380/0000)

NC RIVER RD
MFC BEGIN = D

THIRD ST
(SR0093 SEG 0380/0000) 0010/0000

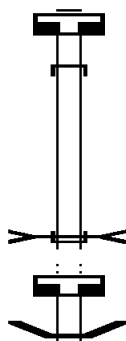
S 0010/0000 LENGTH(AH 2589 BK 0000)

EXTRACT DATE: 12/21/2024 ROADWAY MANAGEMENT SYSTEM PAGE NUMBER: 550
 PRINT DATE: 12/23/2024 SLD COUNTY/SR - ANNUAL PRINT COUNTY: LUZERNE
 DIR: B TOTAL LEN: .808 MI. DIST: 04-3 SR: 3034
 LEFT MUN: BUTLER T RIGHT MUN: BUTLER T

004265 FT

004259 FT

004259 FT



004265 FT
 7044/0000 LENGTH(AH 0100 BK 0006)
 INTER-AHD BUTLER AV
 0040/0006 (T429)
 004259 FT 1 0 00653 0 01 0226+42
 DRAINAGE
 STRUCTURE LENGTH 6 FT
 BMSID 40/3034/0040/0000
 BUTLER AV
 (T429)
 INTER-BK
 0040/0000 LENGTH(AH 0006 BK 0100)
 004259 FT
 7034/0000 LENGTH(AH 0100 BK 0235)
 INTER-AHD BMSID 40/3034/0030/0000
 BUTLER AV

EXTRACT DATE: 12/21/2024 ROADWAY MANAGEMENT SYSTEM PAGE NUMBER: 549
PRINT DATE: 12/23/2024 SLD COUNTY/SR - ANNUAL PRINT COUNTY: LUZERNE

DIR: B TOTAL LEN: .808 MI. DIST: 04-3 SR: 3034
LEFT MUN: BUTLER T RIGHT MUN: BUTLER T

	004024 FT		0030/0235 (T429) 004024 FT 1 0 00653 0 01 0184+81 INTER-BK BUTLER AV (T429) SR 0081 NB BMSBG 40/3034/0030/0000 LENGTH(AH 0235 BK 0100)
	004024 FT	5	0030/0000 004024 FT 7024/0000 LENGTH(AH 0100 BK 1712) INTER-AHD CONY DRUMS RD (T422)
			0020/1712 CONYNGHAM B 0020/1620 BMSEN 40/3034/0020/1556 1 0 00653 0 00 0042+83 LITTLE NESCOPECK CRK
			0020/1556 BMSBG 40/3034/0020/1556 FREDERICK DR (BORO)
	002312 FT		002312 FT 1 0 00653 0 00 0027+33 MAIN ST (BORO)
GOULD'S WY (BORO)	0010/1953	5	0020/0000 LENGTH(AH 1712 BK 2312) 0010/1795 BMSEN 40/3034/0010/1783 1 0 00653 0 00 0022+05 BR LITTLE NESCOPECK CRK
MAIN ST (BORO)	0010/1734		0010/1783 BMSBG 40/3034/0010/1783 NC MAIN ST SMITH DR (BORO)
INDEPENDENCE AV (BORO)	0010/1055		
LIBERTY PL (BORO)	0010/0598		
LIBERTY PL (BORO)	0010/0183		
	000000 FT		000000 FT 1 0 00653 0 00 0005+17 NC SUGARLOAF AV INTER-BK ROCK GLEN RD (T419) MFC BEGIN = D
	000000 FT	5	0010/0000 000000 FT LENGTH(AH 2312 BK 0100) 7004/0000 LENGTH(AH 0100 BK 0000)

EXTRACT DATE: 12/21/2024 ROADWAY MANAGEMENT SYSTEM PAGE NUMBER: 548
PRINT DATE: 12/23/2024 SLD COUNTY/SR - ANNUAL PRINT COUNTY: LUZERNE

DIR: B TOTAL LEN: 2.067 MI. DIST: 04-3 SR: 3030
LEFT MUN: HAZLE T RIGHT MUN: HAZLE T

010912 FT

010912 FT
INTER-AHD HAZLE BROOK RD
(T319)
0040/2855 STOCKTON MOUNTAIN RD
(SR3019 SEG 0060/0000)

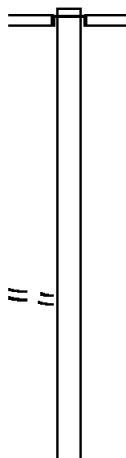
CLOUDS BL
(T609)

008057 FT

0030/2525

008057 FT 2 0 40005 0 00 0080+45
5 0040/0000 LENGTH(AH 2855 BK 2852)

THOMPSON ST



DIR: B	TOTAL LEN:	2.067 MI.	DIST: 04-3	SR: 3030
LEFT MUN: HAZLE T			RIGHT MUN: HAZLE T	
(CITY)	0030/0466	==		
0 40005 0 00 0051+97 005205 FT			0030/0423 HAZLE	
ARDEE ST			005205 FT HAZLETON C	
(CITY)	0030/0000	==	0030/0000 LENGTH(AH 2852 BK 2359)	
LONGES ST				
(CITY)	0020/1882	==		
		==		
		==	0020/1413 HARRISON ST	
		==	(CITY)	
		==	0020/0942 CLEVELAND ST	
		==	(CITY)	
		==	0020/0469 ARTHUR ST	
	002846 FT	==	(CITY)	
ARFIELD ST			002846 FT 2 0 40005 0 00 0028+46	
(CITY)	0020/0000	==	NC E DIAMOND AV	
AYES ST			0020/0000 LENGTH(AH 2359 BK 2846)	
(CITY)	0010/2369	==		
		==		
		==	0010/2327 MORRIS LN	
HEYBERT ST		==	(CITY)	
(CITY)	0010/1899	==	CEDAR ST	
ARSON ST			(CITY)	
(CITY)	0010/1430	==		
		==		
		==	0010/1301 FULTON CT	
		==	(CITY)	
		==	0010/1027 WYOMING ST	
YOMING ST			(CITY)	
(CITY)	0010/0962	==	0010/0962	
		==		
		==	0010/0871 ARBUTIS ST	
		==	(CITY)	
		==	0010/0525 ASPEN ST	
		==	(CITY)	
AUREL ST				
(CITY)	0010/0507	==	0010/0507 LAUREL ST	
		==	(CITY)	
		==	0010/0166 ACACIA ST	
	000000 FT	==	(CITY)	
		==	000000 FT 2 0 40005 0 00 0000+00	
		==	NC W DIAMOND AV	
		==	CHURCH ST	
		==	(SR0309 SEG 0120/0000)	
		==	INTER-BK DIAMOND AV	
CHURCH ST			(CITY)	
SR0309 SEG 0120/0000)	0010/0000	==	MFC BEGIN = C	
		==	0010/0000 LENGTH(AH 2846 BK 0000)	

EXTRACT DATE: 12/21/2024 ROADWAY MANAGEMENT SYSTEM PAGE NUMBER: 546
 PRINT DATE: 12/23/2024 SLD COUNTY/SR - ANNUAL PRINT COUNTY: LUZERNE
 DIR: E TOTAL LEN: .000 MI. DIST: 04-3 SR: 3028
 LEFT MUN: HAZLE T RIGHT MUN: HAZLE T

000000 FT
 000000 FT
 000000 FT
 000000 FT



000000 FT
 7020/0000 LENGTH(AH 3680 BK 0145)
 000000 FT
 7014/0000 LENGTH(AH 0145 BK 0017)
 000000 FT
 7012/0000 LENGTH(AH 0017 BK 2200)
 000000 FT
 7010/0000 LENGTH(AH 2200 BK 0000)

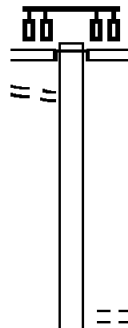
EXTRACT DATE: 12/21/2024 ROADWAY MANAGEMENT SYSTEM PAGE NUMBER: 545
PRINT DATE: 12/23/2024 SLD COUNTY/SR - ANNUAL PRINT COUNTY: LUZERNE
DIR: E TOTAL LEN: 2.398 MI. DIST: 04-3 SR: 3026
LEFT MUN: HAZLE T RIGHT MUN: HAZLE T

FROM 0309/0171 SH
(CONN)

012664 FT

0050/2319

010159 FT



012604 FT
INTER-AHD

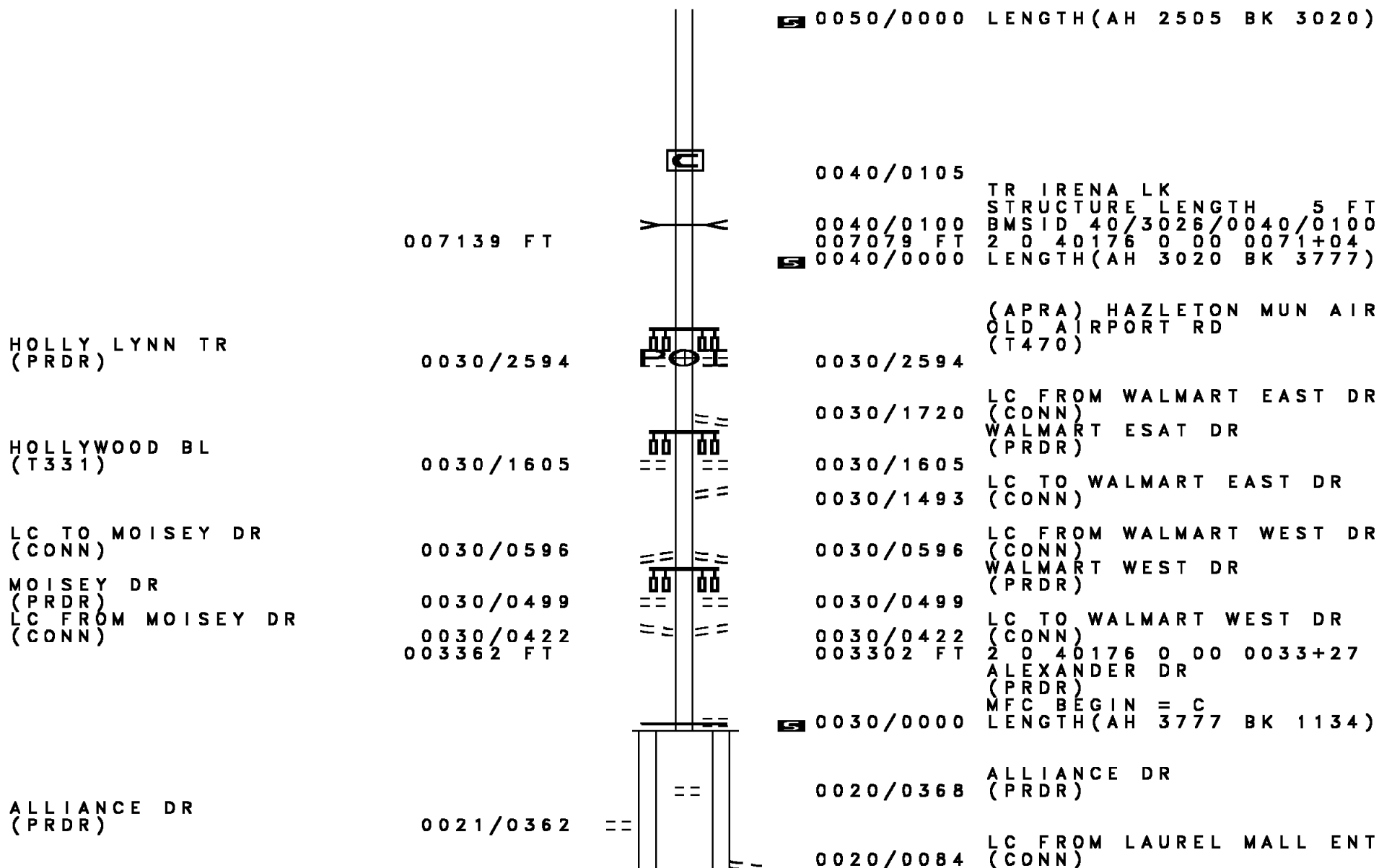
0050/2505

010099 FT 2 0 40176 0 00 0101+24
HESS RD
(T499)

LOUIS SCHIAVO DR
(T729)
HUNTER HW
(SR0309 SEG 0170/0721)
(SR0309 SEG 0171/0668)

EXTRACT DATE: 12/21/2024 ROADWAY MANAGEMENT SYSTEM PAGE NUMBER: 544
PRINT DATE: 12/23/2024 SLD COUNTY/SR - ANNUAL PRINT COUNTY: LUZERNE

DIR: E TOTAL LEN: 2.398 MI. DIST: 04-3 SR: 3026
LEFT MUN: HAZLE T RIGHT MUN: HAZLE T



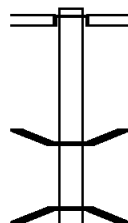
EXTRACT DATE: 12/21/2024 ROADWAY MANAGEMENT SYSTEM PAGE NUMBER: 543
PRINT DATE: 12/23/2024 SLD COUNTY/SR - ANNUAL PRINT COUNTY: LUZERNE

DIR: E TOTAL LEN: 2.398 MI. DIST: 04-3 SR: 3026
LEFT MUN: HAZLE T RIGHT MUN: HAZLE T

0 0 00000 0 00 0000+00 002228 FT		002168 FT	2 0 40176 0 00 0021+68
COUNCIL CREST LN			COUNCIL CREST LN
(PRDR)			(PRDR)
LAUREL MALL ENT RD			LAUREL MALL ENT RD
(PRDR)			(PRDR)
HAZLE			HAZLE
SUGARLOAF T			SUGARLOAF T
LENGTH(AH 1134 BK 2228) 0021/0000	5	5 0020/0000	LENGTH(AH 1134 BK 2168)
		0010/2089	LC TO LAUREL MALL ENT R
			(CONN)
HOLLYWOOD BL			
(T385)		0010/1621	HOLLYWOOD BL
			(T385)
HOLLYWOOD BL			
(T385)		0010/0955	HOLLYWOOD BL
			(T385)
		0010/0339	FROM 9101/0010 SH
RAMP FROM SR 93 SH			(CONN)
(SR9101 SEG 0010/0223) 0011/0315		0010/0254	RAMP FROM SR 93 SH
			(SR9101 SEG 0010/0223)
FOREST HILL RD		0010/0191	FOREST HILL RD
(T449)			(T449)
			SUSQUEHANNA BL
		0010/0068	(SR0093 SEG 0141/1724)
			(SR0093 SEG 0140/1721)
SUSQUEHANNA BL			
(SR0093 SEG 0141/1724)			
(SR0093 SEG 0140/1721)			
FROM 0093/0141 SH			
(CONN) 0011/0066			
2 0 40176 0 00 0000+00 000000 FT		000000 FT	2 0 40176 0 00 0000+00
NC AIRPORT BELTWAY RD			NC AIRPORT BELTWAY RD
SUSQUEHANNA BL			SUSQUEHANNA BL
(SR0093 SEG 0140/1721)			(SR0093 SEG 0140/1721)
(SR0093 SEG 0141/1724)			(SR0093 SEG 0141/1724)
KIWANIS BL		INTER-BK	KIWANIS BL
(CITY)			(CITY)
MFC BEGIN = C			MFC BEGIN = C
LENGTH(AH 2228 BK 0000) 0011/0000	5	5 0010/0000	LENGTH(AH 2168 BK 0000)

EXTRACT DATE: 12/21/2024 ROADWAY MANAGEMENT SYSTEM PAGE NUMBER: 542
PRINT DATE: 12/23/2024 SLD COUNTY/SR - ANNUAL PRINT COUNTY: LUZERNE
DIR: B TOTAL LEN: 4.792 MI. DIST: 04-3 SR: 3024
LEFT MUN: SUGARLOAF T RIGHT MUN: SUGARLOAF T

025304 FT



025304 FT
INTER-AHD PROSPECT RD
(T302)
TOMHICKEN RD
0100/2753 (SR3020 SEG 0170/0000)

0100/1092 BMS EN 40/3024/0100/1051
2 0 40143 0 00 0234+07
BLACK CREEK
0100/1051 BMSBG 40/3024/0100/1051

EXTRACT DATE: 12/21/2024 ROADWAY MANAGEMENT SYSTEM PAGE NUMBER: 541
PRINT DATE: 12/23/2024 SLD COUNTY/SR - ANNUAL PRINT COUNTY: LUZERNE

DIR: B TOTAL LEN: 4.792 MI. DIST: 04-3 SR: 3024
LEFT MUN: SUGARLOAF T RIGHT MUN: SUGARLOAF T

022551 FT	0100/0271	SUGARLOAF
	022551 FT	HAZLE T
	0100/0000	2 0 40143 0 00 0223+56
		LENGTH(AH 2753 BK 2373)
020178 FT	020178 FT	2 0 40143 0 00 0199+59
	0090/0000	LENGTH(AH 2373 BK 2891)
	0080/2488	EAGLE ROCK RD
		(PRDR)
017287 FT	0080/0037	RACCOON CRK
	0080/0033	STRUCTURE LENGTH 4 FT
	0080/0004	BMSID 40/3024/0080/0033
	017287 FT	2 0 40143 0 00 0172+92
		DRAINAGE
		STRUCTURE LENGTH 4 FT
	0080/0000	BMSID 40/3024/0080/0000
		LENGTH(AH 2891 BK 2269)
015018 FT	015018 FT	2 0 40143 0 00 0149+95
	0070/0000	LENGTH(AH 2269 BK 2439)
012579 FT	0060/1255	HAZLE
		BLACK CREEK T
	012579 FT	2 0 40143 0 00 0126+00
	0060/0000	LENGTH(AH 2439 BK 2568)

EXTRACT DATE: 12/21/2024 ROADWAY MANAGEMENT SYSTEM PAGE NUMBER: 540
PRINT DATE: 12/23/2024 SLD COUNTY/SR - ANNUAL PRINT COUNTY: LUZERNE

DIR: B TOTAL LEN: 4.792 MI. DIST: 04-3 SR: 3024
LEFT MUN: BLACK CREEK T RIGHT MUN: BLACK CREEK T

010011 FT

010011 FT 2 0 40143 0 00 0100+32
S 0050/0000 LENGTH(AH 2568 BK 2540)

007471 FT

007471 FT 2 0 40143 0 00 0074+66
S 0040/0000 LENGTH(AH 2540 BK 2535)

CENTER ST
(TWP)

0030/1388 ==

2 0 40143 0 00 0049+31 004936 FT
DERRINGER ST
(T334)
LINE ST
(T330)

0030/0000 ==

0020/1854 ==

004936 FT

S 0030/0000 LENGTH(AH 2535 BK 2429)

002507 FT

002507 FT 2 0 40143 0 00 0025+03
S 0020/0000 LENGTH(AH 2429 BK 2507)

000000 FT

000000 FT 2 0 40143 0 00 0000+00

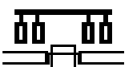
NC WESTON RD
INTER-BK SR 1007 SH
(SR1007 SEG 0010/0648)
MFC BEGIN = D
BK-SCHUYLKILL (53)
S 0010/0000 LENGTH(AH 2507 BK 0000)

EXTRACT DATE: 12/21/2024 ROADWAY MANAGEMENT SYSTEM PAGE NUMBER: 539
PRINT DATE: 12/23/2024 SLD COUNTY/SR - ANNUAL PRINT COUNTY: LUZERNE

DIR: N TOTAL LEN: .080 MI. DIST: 04-3 SR: 3023
LEFT MUN: HAZLE T RIGHT MUN: HAZLE T

COMMERCE DR	000422 FT		000422 FT	COMMERCE DR
(T736)	INTER-AHD		INTER-AHD	(T736)
UNKNOWN RD				UNKNOWN RD
(PRDR)				(PRDR)
(AAR 361475M) #TRKS 01	0011/0422	==	0010/0422	(AAR 361475M) #TRKS 01
0 0 00000 0 00 0000+00	0011/0070	+++++	0010/0070	0 0 00000 0 00 0000+00
	000000 FT		000000 FT	
NC SR 3023 SH			NC SR 3023 SH	
GTR HAZLETON CHAM OF CO			GTR HAZLETON CHAM OF CO	
(SR0424 SEG 0061/0000)			(SR0424 SEG 0061/0000)	
(SR0424 SEG 0060/0000)			(SR0424 SEG 0060/0000)	
GTR HAZLETON CHAM OF CO			GTR HAZLETON CHAM OF CO	
(SR0424 SEG 0061/0000)			(SR0424 SEG 0061/0000)	
(SR0424 SEG 0060/0000)			(SR0424 SEG 0060/0000)	
MFC BEGIN = E			MFC BEGIN = E	
LENGTH(AH 0422 BK 0000)	0011/0000		0010/0000	LENGTH(AH 0422 BK 0000)

EXTRACT DATE: 12/21/2024 ROADWAY MANAGEMENT SYSTEM PAGE NUMBER: 538
 PRINT DATE: 12/23/2024 SLD COUNTY/SR - ANNUAL PRINT COUNTY: LUZERNE
 DIR: B TOTAL LEN: 3.602 MI. DIST: 04-3 SR: 3022
 LEFT MUN: FREELAND B RIGHT MUN: FREELAND B

	019017 FT		019017 FT	
			INTER-AHD	SOUTH ST
CENTRE ST				(SR0940 SEG 0130/0000)
(SR2049 SEG 0010/0000)	0080/2433		0080/2433	CENTRE ST
		==		(SR0940 SEG 0130/0000)
		==	0080/2272	UNNAMED AL
		==	0080/2105	(TWP)
UNNAMED AL		==	0080/1952	RIDGE ST
(TWP)	0080/1937	==		(TWP)
		==	0080/1787	UNNAMED AL
		==	0080/1725	(TWP)
		==	0080/1626	FERN ST
		==	0080/1469	(TWP)
		==	0080/1309	FREELAND
		==		FOSTER T
		==		UNNAMED AL
		==		(TWP)
		==		VINE ST
		==		(T370)
		==		UNNAMED AL
		==		(TWP)
		==		CEDAR ST

EXTRACT DATE: 12/21/2024 ROADWAY MANAGEMENT SYSTEM PAGE NUMBER: 537
PRINT DATE: 12/23/2024 SLD COUNTY/SR - ANNUAL PRINT COUNTY: LUZERNE

DIR: B TOTAL LEN: 3.602 MI. DIST: 04-3 SR: 3022
LEFT MUN: FOSTER T RIGHT MUN: FOSTER T

TERRACE RD
(T410)

0080/0163
016584 FT

TERRACE RD
(T369)

0060/1983

HITOR EAST DR
(T388)

0060/0695

1 0 00653 0 03 0437+07 011685 FT
LAUREL LN
(T382)

0060/0000

1 0 00653 0 03 0425+00 010478 FT
PROSPECT RD
(T347)

0050/0000

== == 0080/1148 (T374)
== == 0080/0988 (TWP)
== == 0080/0827 HEMLOCK ST
== == 0080/0670 (T373)
== == 0080/0510 UNNAMED AL
== == 0080/0341 (TWP)
== == 0080/0163 GREEN ST
== == 0080/0163 (T372)
== == 0080/0163 KALMIA ST
== == 0080/0163 (T371)
== == 0080/0163 BIRCH ST
== == 0080/0163 (T368)
== == 0080/0000 1 0 00653 0 00 0486+00
NC SOUTH ST
FOSTER
BUTLER T
0070/1750
014655 FT 1 0 00653 0 03 0466+71
NC BUTLER ST
0070/0000 LENGTH(AH 1929 BK 2970)
WOOD SIDE DR
0060/1617 (T354)
ARROW RD
0060/1260 (T352)
011685 FT
0060/0000 LENGTH(AH 2970 BK 1207)
010478 FT
0050/0000 LENGTH(AH 1207 BK 2881)

EXTRACT DATE: 12/21/2024 ROADWAY MANAGEMENT SYSTEM PAGE NUMBER: 536
PRINT DATE: 12/23/2024 SLD COUNTY/SR - ANNUAL PRINT COUNTY: LUZERNE

DIR: B TOTAL LEN: 3.602 MI. DIST: 04-3 SR: 3022
LEFT MUN: BUTLER T RIGHT MUN: BUTLER T

ALLEN LN
(T412)

0040/1100 ==

0040/1062 == FREEDOM RD
(T368)

007597 FT

007597 FT 1 0 00653 0 03 0396+19
S 0040/0000 LENGTH(AH 2881 BK 3290)

004307 FT

004307 FT 1 0 00653 0 03 0363+29
HASHAGEN RD
(T410)
S 0030/0000 LENGTH(AH 3290 BK 2787)

001520 FT

001520 FT 1 0 00653 0 03 0335+42
S 0020/0000 LENGTH(AH 2787 BK 1520)

TO 0309/0230 SH
(CONN)

0010/0122 ==

0010/0480 == DRASHER RD
(T367)

000000 FT ==

0010/0087 FROM 0309/0220 SH
(CONN)
000000 FT 1 0 00653 0 03 0320+79
NC BUTLER DR
HUNTER HW
(SR0309 SEG 0231/0000)
(SR0309 SEG 0230/0000)

INTER-BK BUTLER DR
(T429)

MFC BEGIN = D
S 0010/0000 LENGTH(AH 1520 BK 0000)

EXTRACT DATE: 12/21/2024 ROADWAY MANAGEMENT SYSTEM PAGE NUMBER: 535
PRINT DATE: 12/23/2024 SLD COUNTY/SR - ANNUAL PRINT COUNTY: LUZERNE
DIR: B TOTAL LEN: 3.349 MI. DIST: 04-3 SR: 3021
LEFT MUN: BUTLER T RIGHT MUN: BUTLER T









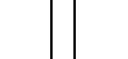


017684 FT



017684 FT
7074/0000 LENGTH(AH 0100 BK 0210)
BMS EN 40/3021/0070/0000
INTER-AHD OLD TURNPIKE RD

EXTRACT DATE: 12/21/2024 ROADWAY MANAGEMENT SYSTEM PAGE NUMBER: 534
PRINT DATE: 12/23/2024 SLD COUNTY/SR - ANNUAL PRINT COUNTY: LUZERNE

DIR: B TOTAL LEN: 3.349 MI. DIST: 04-3 SR: 3021
LEFT MUN: BUTLER T RIGHT MUN: BUTLER T

	017474 FT		0070/0210 (T428) 017474 FT 2 0 40013 0 01 0276+90 INTER-BK OLD TURNPIKE RD (T428) SR 0080 EB BMSBG 40/3021/0070/0000 MFC BEGIN = E
	017474 FT		 0070/0000 017474 FT 7064/0000 LENGTH(AH 0100 BK 2460) INTER-AHD OLD TURNPIKE RD (T428)
ST JOHNS RD (T427)	0060/2460		0060/2460 (T427) 0060/2212 BMSBG 40/3021/0060/2184 2 0 40013 0 00 0149+97 NESCOPECK CREEK
UNKNOWN RD (PRDR)	0060/1347		0060/2127 BMSBG 40/3021/0060/2184 0060/1605 GLENDALE LN (T379)
	015014 FT		015014 FT 2 0 40013 0 00 0149+97  0060/0000 LENGTH(AH 2460 BK 3353)
FRANKLIN DR (T395)	0050/2545		
MILL MOUNTAIN RD (T356)	0050/1414		0050/1860 KENNEDY DR (T401) 0050/1414 MILL MOUNTAIN RD (T356)
	011661 FT		011661 FT 2 0 40013 0 00 0117+05 BUTLER DR (T429)
BUTLER DR (T429)	0050/0000		 0050/0000 LENGTH(AH 3353 BK 3016)

DIR: B TOTAL LEN: 3.349 MI.
LEFT MUN: BUTLER T

DIST: 04-3 SR: 3021
RIGHT MUN: BUTLER T

BEISELS RD
(CNTY)

008645 FT

0030/2919

FRITZINGERTOWN ENT RD
(PRDR)

0030/2021

2 0 40013 0 00 0051+15 005116 FT
COUNTY RD
(CNTY) 0030/0000

003024 FT

```

2 0 40013 0 00 0000+00 000000 FT
HUNTER HW
(SR0309 SEG 0180/1634)
(SR0309 SEG 0181/1697) 0010/0000

```

008645 FT 2 0 40013 0 00 0086+82
MIDDLE RD
(T341)
0040/0000 LENGTH(AH 3016 BK 3529)

0030/2905 BMS EN 40/3021/0030/2871
2 0 40013 0 00 0079+85
LITTLE NESCOPECK CREEK
0030/2871 BMS BG 40/3021/0030/2871

0030/1810 DEAN ST
(TWP)
0030/1348 SHORT ST
(T376)

```

0030/0029 FOOHILLS DR
005116 FT (CNTY)
0030/0000 LENGTH(AH 3529 BK 2092)

```

003024 FT 2 0 40013 0 00 0030+23
 0020/0000 LENGTH(AH 2092 BK 3024)
 BUTLER
 0010/2969 HAZLE T

```

      NC OLD TURNPIKE RD
      HUNTER HW
000000 FT (SRO309 SEG 0181/1697)
          (SRO309 SEG 0180/1634)
          MFC BEGIN
0010/0000 LENGTH (AH 3024 BK 0000)

```

DIR: B TOTAL LEN: 10.410 MI. DIST: 04-3 SR: 3020
LEFT MUN: SUGARLOAF T RIGHT MUN: SUGARLOAF T

EXTRACT DATE: 12/21/2024 ROADWAY MANAGEMENT SYSTEM PAGE NUMBER: 531
PRINT DATE: 12/23/2024 SLD COUNTY/SR - ANNUAL PRINT COUNTY: LUZERNE

DIR: B TOTAL LEN: 10.410 MI. DIST: 04-3 SR: 3020
LEFT MUN: SUGARLOAF T RIGHT MUN: SUGARLOAF T

1 1 03770 0 00 0151+98 045428 FT
UNKNOWN RD
(TWP) 0200/0000

==

045428 FT

5 0200/0000 LENGTH(AH 2527 BK 2082)

043346 FT

5 043346 FT 1 1 03770 0 00 0131+16
0190/0000 LENGTH(AH 2082 BK 2465)

040881 FT

5 040881 FT 1 1 03770 0 00 0106+51
0180/0000 LENGTH(AH 2465 BK 2445)

SECOND ST
(PRDR) 0170/1151

==

1 1 03770 0 00 0082+06 038436 FT
PROSPECT RD
(T302) 0170/0000

==

5 038436 FT WESTON RD
(SR3024 SEG 0100/2753)
0170/0000 LENGTH(AH 2445 BK 3306)

035130 FT

5 035130 FT 1 1 03770 0 00 0049+00
0160/0000 LENGTH(AH 3306 BK 2797)

EXTRACT DATE: 12/21/2024 ROADWAY MANAGEMENT SYSTEM PAGE NUMBER: 530
PRINT DATE: 12/23/2024 SLD COUNTY/SR - ANNUAL PRINT COUNTY: LUZERNE

DIR: B TOTAL LEN: 10.410 MI. DIST: 04-3 SR: 3020
LEFT MUN: SUGARLOAF T RIGHT MUN: SUGARLOAF T

032333 FT

032333 FT 1 1 03770 0 00 0025+94
S 0150/0000 LENGTH(AH 2797 BK 2594)

029739 FT

029739 FT 1 1 03770 0 00 0000+00
S 0140/0000 LENGTH(AH 2594 BK 2237)
SUGARLOAF
0130/2139 BLACK CREEK T

027502 FT

0130/0545
STREAM
STRUCTURE LENGTH 5 FT
BMSID 40/3020/0130/0540
0130/0540
0130/0004
027502 FT 1 1 03802 0 00 0231+07
DRAINAGE
STRUCTURE LENGTH 4 FT
BMSID 40/3020/0130/0000
S 0130/0000 LENGTH(AH 2237 BK 1703)

025799 FT

025799 FT 1 1 03802 0 00 0214+25
S 0120/0000 LENGTH(AH 1703 BK 2150)

023649 FT

0110/0102 BMSID 40/3020/0110/0000
023649 FT 1 1 03802 0 00 0193+71
BLACK CREEK
BMSBG 40/3020/0110/0000
S 0110/0000 LENGTH(AH 2150 BK 1650)

1 1 03802 0 00 0176+22 021999 FT
PRIVATE RD
(PRDR) 0100/0000

021999 FT TOWNSHIP 0303 RT
(T303)
S 0100/0000 LENGTH(AH 1650 BK 2312)

EXTRACT DATE: 12/21/2024 ROADWAY MANAGEMENT SYSTEM PAGE NUMBER: 529
PRINT DATE: 12/23/2024 SLD COUNTY/SR - ANNUAL PRINT COUNTY: LUZERNE

DIR: B TOTAL LEN: 10.410 MI. DIST: 04-3 SR: 3020
LEFT MUN: BLACK CREEK T RIGHT MUN: BLACK CREEK T

019687 FT

019687 FT 1 1 03802 0 00 0154+26
S 0090/0000 LENGTH(AH 2312 BK 2160)

017527 FT

== 0080/0134 NUREMBERG MOUNTAIN RD
017527 FT (T305)
1 1 03802 0 00 0132+80
LC FOR NUREMBERG MTN RD
(CONN)
== S 0080/0000 LENGTH(AH 2160 BK 3998)

013529 FT

013529 FT 1 1 03802 0 00 0092+82
S 0070/0000 LENGTH(AH 3998 BK 2481)

0060/1805 BMS EN 40/3020/0060/1793
0 0 00000 0 00 0000+00

BR BLACK CK

0060/1793 BMS BG 40/3020/0060/1793

0060/1289 BMS EN 40/3020/0060/1272

1 1 03802 0 00 0079+54

BR BLACK CK

0060/1272 BMS BG 40/3020/0060/1272

TRIB BLK CRK

STRUCTURE LENGTH 6 FT

0060/0973 BMS ID 40/3020/0060/0973

011048 FT

011048 FT 1 1 03802 0 00 0071+61
S 0060/0000 LENGTH(AH 2481 BK 1916)

EXTRACT DATE: 12/21/2024 ROADWAY MANAGEMENT SYSTEM PAGE NUMBER: 528
PRINT DATE: 12/23/2024 SLD COUNTY/SR - ANNUAL PRINT COUNTY: LUZERNE

DIR: B TOTAL LEN: 10.410 MI. DIST: 04-3 SR: 3020
LEFT MUN: BLACK CREEK T RIGHT MUN: BLACK CREEK T

009132 FT

009132 FT 1 1 03802 0 00 0052+45
S 0050/0000 LENGTH(AH 1916 BK 2491)

006641 FT

006641 FT 1 1 03802 0 00 0027+54
S 0040/0000 LENGTH(AH 2491 BK 2754)

== 0030/1818 PINE ST
(T322)
== 0030/1511 FALLS ST
(T321)
== 0030/1121 MOUNTAIN ST
(T307)
== 0030/0820 UNKNOWN AL
(TWP)

003887 FT

003887 FT 1 1 03802 0 00 0000+00
S 0030/0000 LENGTH(AH 2754 BK 1935)
PARK ST
== 0020/1566 (T309)

001952 FT

0020/0044 BMS EN 40/3020/0020/0000
001952 FT 1 1 03802 1 00 0024+13
BRANCH OF BLACK CREEK
BMSBG 40/3020/0020/0000
S 0020/0000 LENGTH(AH 1935 BK 1952)

000000 FT

000000 FT 1 1 03802 1 00 0044+23
NC TO MHICKEN RD
ROCK GLEN RD
(SR3018 SEG 0040/1335)
MFC BEGIN = D
S 0010/0000 LENGTH(AH 1952 BK 0000)

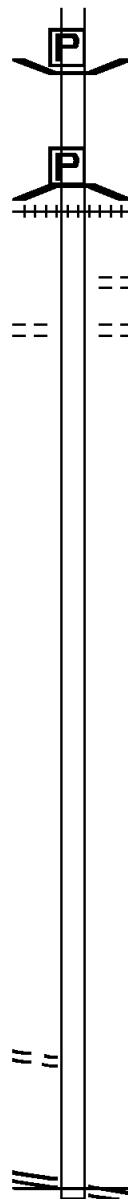
EXTRACT DATE: 12/21/2024 ROADWAY MANAGEMENT SYSTEM PAGE NUMBER: 527
PRINT DATE: 12/23/2024 SLD COUNTY/SR - ANNUAL PRINT COUNTY: LUZERNE

DIR: B TOTAL LEN: 4.261 MI. DIST: 04-3 SR: 3019
LEFT MUN: HAZLE T RIGHT MUN: HAZLE T

	022500 FT	=====	022500 FT HAZELTON FREELAND HW
		+++++	0080/2946 (SR0940 SEG 0060/1718)
			0080/2718 (AAR 361521L)#TRKS 01
BLACK CREEK TR (TWP)	0080/0981	==	
	019554 FT	=====	0080/0044 BMS EN 40/3019/0080/0000
			019554 FT 2 0 40004 0 00 0195+08
			BIG BLACK CREEK
			BMSBG 40/3019/0080/0000
			5 0080/0000 LENGTH(AH 2946 BK 3705)
	015849 FT		015849 FT 2 0 40004 0 00 0158+23
			5 0070/0000 LENGTH(AH 3705 BK 3716)
FALLING LEAVES LN (PRDR)	0060/3562	==	
FORREST HILLS ACRES (T476)	0060/2996	==	
SPRING HILL DR (T636)	0060/2174	==	
	012133 FT		012133 FT 2 0 40004 0 00 0124+00
DIAMOND AV (SR3030 SEG 0040/2855)	0060/0000	==	HAZLE BROOK RD
			(T319)
			5 0060/0000 LENGTH(AH 3716 BK 1901)

EXTRACT DATE: 12/21/2024 ROADWAY MANAGEMENT SYSTEM PAGE NUMBER: 526
PRINT DATE: 12/23/2024 SLD COUNTY/SR - ANNUAL PRINT COUNTY: LUZERNE

DIR: B TOTAL LEN: 4.261 MI. DIST: 04-3 SR: 3019
LEFT MUN: HAZLE T RIGHT MUN: HAZLE T

			
	010232 FT		0050/0037 BMS EN 40/3019/0050/0000 010232 FT BRIDGE POSTED (TONS) 2 0 40004 0 00 0102+33 SGL 35 COMB 40 HAZLE CREEK BMSBG 40/3019/0050/0000 S 0050/0000 LENGTH(AH 1901 BK 2773) 0040/2749 (AAR 361508X) #TRKS 01
CLUB 40 RD (T444)	0040/1773	==	MIKE CT (T716) ASHMORE RD (TWP)
	007459 FT		007459 FT 2 0 40004 0 00 0074+43 S 0040/0000 LENGTH(AH 2773 BK 2554)
	004905 FT		004905 FT 2 0 40004 0 00 0049+09 S 0030/0000 LENGTH(AH 2554 BK 2371)
	002534 FT		002534 FT 2 0 40004 0 00 0025+66 S 0020/0000 LENGTH(AH 2371 BK 2534)
PEACH TREE CT (PRDR)	0010/0358	==	
2 0 40004 0 00 0000+00 000000 FT E BROAD ST (SR0093 SEG 0010/0897) 0010/0000			NC STOCKTON MOUNTAIN RD E BROAD ST 000000 FT (SR0093 SEG 0010/0897) MFC BEGIN = D S 0010/0000 LENGTH(AH 2534 BK 0000)










EXTRACT DATE: 12/21/2024 ROADWAY MANAGEMENT SYSTEM PAGE NUMBER: 525
PRINT DATE: 12/23/2024 SLD COUNTY/SR - ANNUAL PRINT COUNTY: LUZERNE
DIR: B TOTAL LEN: 4.696 MI. DIST: 04-3 SR: 3018
LEFT MUN: SUGARLOAF T RIGHT MUN: SUGARLOAF T

024796 FT



024796 FT
7124/0000 LENGTH(AH 0100 BK 0035)
INTER-AHD ROCK GLEN RD
0120/0035 (T420)
TR NESCOPECK

DIR: B TOTAL LEN: 4.696 MI. DIST: 04-3 SR: 3018
LEFT MUN: SUGARLOAF T RIGHT MUN: SUGARLOAF T

024761 FT		0120/0030 024761 FT	STRUCTURE LENGTH 5 FT BMSID 40/3018/0120/0222 2 0 40010 0 01 0380+17 BR NESCOPECK STRUCTURE LENGTH 11 FT BMSID 40/3018/0120/0000 ROCK GLEN RD (T420)
024761 FT		 0120/0000 024761 FT 7114/0000	INTER-BK LENGTH(AH 0035 BK 0100) BMSID 40/3018/0110/0000 ROCK GLEN RD (T420)
024749 FT		0110/0012 024749 FT INTER-BK	LENGTH(AH 0100 BK 0012) BMSID 40/3018/0110/0000 ROCK GLEN RD (T420)
024749 FT		 0110/0000 024749 FT 7104/0000 INTER-AHD	2 0 40010 0 00 0289+85 ROCK GLEN RD (T420) TRIB NESCOPECK BMSBG 40/3018/0110/0000 LENGTH(AH 0012 BK 0100)
023476 FT		0100/1273	LENGTH(AH 0100 BK 1273) ROCK GLEN RD (T420) BLACK CREEK T
021193 FT		0090/0005 021193 FT	2 0 40010 0 00 0212+32 STREAM STRUCTURE LENGTH 5 FT BMSID 40/3018/0090/0000 LENGTH(AH 2283 BK 3600)
0080/2341		0080/1807	GATEWAY RD (T337)

RED FOX LN
(T333)

EXTRACT DATE: 12/21/2024 ROADWAY MANAGEMENT SYSTEM PAGE NUMBER: 523
PRINT DATE: 12/23/2024 SLD COUNTY/SR - ANNUAL PRINT COUNTY: LUZERNE

DIR: B TOTAL LEN: 4.696 MI. DIST: 04-3 SR: 3018
LEFT MUN: BLACK CREEK T RIGHT MUN: BLACK CREEK T

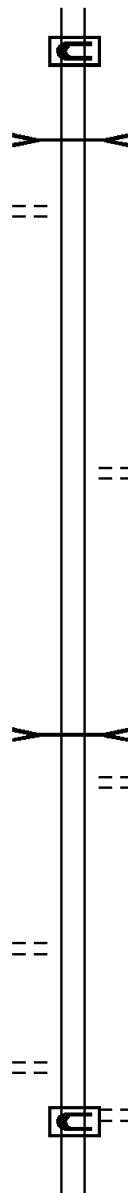
2 0 40010 0 00 0176+13 017593 FT
WEST COUNTY RD
(CNTY) 0080/0000

015053 FT

012735 FT

GOLF COURSE RD
(T306) 0050/1132

2 0 40010 0 00 0095+70 009546 FT
CEDAR HEAD RD
(T340) 0050/0000



0080/0549

0080/0544
017593 FT

5 0080/0000 LENGTH(AH 3600 BK 2540)

015053 FT 2 0 40010 0 00 0150+73
5 0070/0000 LENGTH(AH 2540 BK 2318)
ALEXANDER DR
0060/2177 (TWP)

012735 FT 2 0 40010 0 00 0127+65
TR BLACK CR
STRUCTURE LENGTH 9 FT
BMSID 40/3018/0060/0000
5 0060/0000 LENGTH(AH 2318 BK 3189)
BUCK RUN DR
0050/2963 (T334)

009546 FT
5 0050/0000 LENGTH(AH 3189 BK 2713)
TWP RD
0040/2481 (TWP)
0040/2303
RUNOFF
STRUCTURE LENGTH 5 FT

EXTRACT DATE: 12/21/2024 ROADWAY MANAGEMENT SYSTEM PAGE NUMBER: 522
PRINT DATE: 12/23/2024 SLD COUNTY/SR - ANNUAL PRINT COUNTY: LUZERNE

DIR: B TOTAL LEN: 4.696 MI. DIST: 04-3 SR: 3018
LEFT MUN: BLACK CREEK T RIGHT MUN: BLACK CREEK T

2 0 40010 0 00 0068+63 006833 FT
BOULEVARD RD
(T311) 0040/0000

SCOTCH VALLEY DR 002108 FT
(T339) 0020/0000

004266 FT

000000 FT

0040/2298 BMSID 40/3018/0040/2298
0040/2008 BMSSEN 40/3018/0040/1923
2 0 40010 0 00 0087+94
BLACK CREEK
0040/1923 BMSBG 40/3018/0040/1923
TOMHICKEN RD
(SR3020 SEG 0010/0000)
0040/1335 MFC BEGIN = D
006833 FT
0040/0000 LENGTH(AH 2713 BK 2567)
MEADOW LN
0030/0325 (PRDR)
004266 FT 2 0 40010 0 00 0042+96
0030/0000 LENGTH(AH 2567 BK 2158)
002108 FT 2 0 40010 0 00 0021+21
NC ROCK GLEN RD
0020/0000 LENGTH(AH 2158 BK 2108)
SPRUCE ST
(T317)
MAPLE ST
(T318)
HUTTON RD
(PRDR)
SEIWELL LN
(T304)
0010/0539 2 0 40010 0 00 0000+00
000000 FT
NC BEAVER VALLEY RD
INTER-BK MAIN ST
(SR2024 SEG 0130/2053)
MFC BEGIN = E
BK-COLUMBIA (19)
0010/0000 LENGTH(AH 2108 BK 0000)

EXTRACT DATE: 12/21/2024 ROADWAY MANAGEMENT SYSTEM PAGE NUMBER: 521
PRINT DATE: 12/23/2024 SLD COUNTY/SR - ANNUAL PRINT COUNTY: LUZERNE
DIR: B TOTAL LEN: 2.121 MI. DIST: 04-3 SR: 3017
LEFT MUN: HAZLETON C RIGHT MUN: HAZLETON C

011200 FT

011200 FT
INTER-AHD

POPLAR ST
(CITY)
BROAD ST
(SR0093 SEG 0060/0317)
(SR0093 SEG 0061/0323)



EXTRACT DATE: 12/21/2024 ROADWAY MANAGEMENT SYSTEM PAGE NUMBER: 520
PRINT DATE: 12/23/2024 SLD COUNTY/SR - ANNUAL PRINT COUNTY: LUZERNE

DIR: B TOTAL LEN: 2.121 MI. DIST: 04-3 SR: 3017
LEFT MUN: HAZLETON C RIGHT MUN: HAZLETON C

HAWTHORNE ST
(CITY)
BUTTONWOOD ST
(CITY)

PRIVATE DR
(PRDR)

0050/1543

0050/1156

0050/0549
007536 FT

005614 FT

00 00

== ==

== ==

== ==

== ==

== ==

== ==

== ==

== ==

== ==

== ==

== ==

== ==

== ==

== ==

== ==

== ==

== ==

== ==

== ==

== ==

== ==

== ==

+++++

+++++

0050/3664

MINE ST
(CITY)
CHESTNUT ST
(CITY)
CRANBERRY AV
(CITY)
JUNIPER AV
(CITY)
WALNUT ST
(CITY)
CHAPEL ST
(CITY)
ELM ST
(CITY)
BIRCH ST
(CITY)
BEECH ST
(CITY)
NOBLE ST
(CITY)

0050/0549

007536 FT 2 0 40003 0 00 0074+70

SAMUELS AV
(CITY)
LENGTH(AH 3664 BK 1922)
MUIR AV
(CITY)
CARLETON AV
(CITY)
BERNER AV
(CITY)
THIRWELL AV
(CITY)
KIEFER AV
(CITY)
0040/0326
005614 FT 2 0 40003 0 00 0055+75
NC PO PLAR ST
DIETRICK AV
(CITY)
LENGTH(AH 1922 BK 1236)
0030/1208 (AAR 361443G)#TRKS 01

ROCKY RD

EXTRACT DATE: 12/21/2024 ROADWAY MANAGEMENT SYSTEM PAGE NUMBER: 519
PRINT DATE: 12/23/2024 SLD COUNTY/SR - ANNUAL PRINT COUNTY: LUZERNE

DIR: B TOTAL LEN: 2.121 MI. DIST: 04-3 SR: 3017
LEFT MUN: HAZLETON C RIGHT MUN: HAZLETON C

BUTLER DR
(CITY)
TO 0424/0121 SH
(CONN)

0030/0263
0030/0149
004378 FT

JEANSVILLE PEAK RD
(PRDR)
TENNES ST
(T653)
2 0 40003 0 00 0018+36
CORR CT
(T630)

0020/0822
0020/0242
001814 FT
0020/0000

CAFE CT
(T599)

0010/1335

POST CR
(T598)
POST CR
(T598)

0010/0618
0010/0399
000000 FT

0030/0424 (CITY)

FROM 0424/0121 SH
(CONN)
2 0 40003 0 00 0044+00
POPLAR ST
ARTHUR GARDNER HW
(SR0424 SEG 0121/0657)
(SR0424 SEG 0120/0657)

0030/0000 LENGTH(AH 1236 BK 2564)

MFC BEGIN = C
HAZLETON
HAZLE T

0020/1145

001814 FT HILL ST
(T597)
0020/0000 LENGTH(AH 2564 BK 1814)
RAILROAD ST
(T602)
HILL ST
(T601)

0010/1071 BMS EN 40/3017/0010/1031
2 0 40003 0 00 0010+04
SULPHER CREEK
0010/1063 BMSBG 40/3017/0010/1031
HAUL RD
0010/0893 (PRDR)

0010/0361 HOPE ST
(T596)
000000 FT 2 0 40003 0 00 0000+00
NC MA IN ST
INTER-BK CHESTNUT ST
(SR4001 SEG 0010/3061)
MFC BEGIN = D
BK-CARBON (13)
0010/0000 LENGTH(AH 1814 BK 0000)

EXTRACT DATE: 12/21/2024 ROADWAY MANAGEMENT SYSTEM PAGE NUMBER: 518
PRINT DATE: 12/23/2024 SLD COUNTY/SR - ANNUAL PRINT COUNTY: LUZERNE

DIR: B TOTAL LEN: 3.836 MI. DIST: 04-3 SR: 3016
LEFT MUN: BLACK CREEK T RIGHT MUN: BLACK CREEK T

020254 FT

020254 FT
INTER-AHD TWP RD
(T308)
TWP RD
(T340)

017640 FT

017640 FT 2 0 40015 0 01 0025+24
S 0080/0000 LENGTH(AH 2614 BK 2200)
0070/1087 BMS EN 40/3016/0070/1015
2 0 40015 0 01 0036+25
BLACK CREEK
0070/1015 BMSBG 40/3016/0070/1015

015440 FT

015440 FT 2 0 40015 0 01 0047+24
S 0070/0000 LENGTH(AH 2200 BK 2819)

012621 FT

012621 FT 2 0 40015 0 01 0075+43
BLACK CREEK
NESCOPECK T
S 0060/0000 LENGTH(AH 2819 BK 1662)

2 0 40015 0 01 0092+05 010959 FT
PRIVATE DR
(PRDR) 0050/0000

010959 FT
S 0050/0000 LENGTH(AH 1662 BK 3566)

EXTRACT DATE: 12/21/2024 ROADWAY MANAGEMENT SYSTEM PAGE NUMBER: 517
PRINT DATE: 12/23/2024 SLD COUNTY/SR - ANNUAL PRINT COUNTY: LUZERNE

DIR: B TOTAL LEN: 3.836 MI. DIST: 04-3 SR: 3016
LEFT MUN: NESCOPECK T RIGHT MUN: NESCOPECK T

007393 FT

007393 FT 2 0 40091 0 00 0073+70
5 0040/0000 LENGTH(AH 3566 BK 2851)

004542 FT

004542 FT 2 0 40091 0 00 0045+30
5 0030/0000 LENGTH(AH 2851 BK 2837)

001705 FT

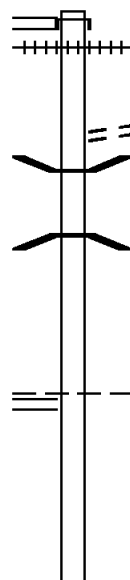
001705 FT 2 0 40091 0 00 0017+35
TOWER RD
(T373)
5 0020/0000 LENGTH(AH 2837 BK 1705)
0010/1361 BMSSEN 40/3016/0010/1233
2 0 40091 0 00 0011+98
SR 0080 EB
0010/1233 BMSBG 40/3016/0010/1233
0010/0464 BMSSEN 40/3016/0010/0445
2 0 40091 0 00 0000+00
SR 0080 WB
0010/0322 BMSBG 40/3016/0010/0445
000000 FT 2 0 40091 0 00 0000+00
NC TANK RD
W ZENITH RD
(T459)
INTER-BK KARCHNERS RD
(T456)
MFC BEGIN = E
5 0010/0000 LENGTH(AH 1705 BK 0000)

EXTRACT DATE: 12/21/2024 ROADWAY MANAGEMENT SYSTEM PAGE NUMBER: 516
PRINT DATE: 12/23/2024 SLD COUNTY/SR - ANNUAL PRINT COUNTY: LUZERNE

DIR: B TOTAL LEN: 2.664 MI. DIST: 04-3 SR: 3015
LEFT MUN: NESCOPECK B RIGHT MUN: NESCOPECK B

BROAD ST 014066 FT
(SR0339 SEG 0020/0000) 0060/1996

DUMP HILL RD 012070 FT
(SR3014 SEG 0020/2545) 0060/0000



014066 FT
INTER-AHD BROAD ST
0060/1996 (SR0339 SEG 0020/0000)
0060/1937 (AAR 517780J) #TRKS 01

0060/1025 OVERLOOK RD
0060/0998 (T381)
BMS EN 40/3015/0060/0990
2 0 40092 0 00 0059+76
TRIB NESCOPECK CRK
0060/0990 BMSBG 40/3015/0060/0990

012070 FT 2 0 40092 0 00 0051+21
NC BROAD ST
NESCOPECK
NESCOPECK T
5 0060/0000 LENGTH(AH 1996 BK 2846)

EXTRACT DATE: 12/21/2024 ROADWAY MANAGEMENT SYSTEM PAGE NUMBER: 515
PRINT DATE: 12/23/2024 SLD COUNTY/SR - ANNUAL PRINT COUNTY: LUZERNE

DIR: B TOTAL LEN: 2.664 MI. DIST: 04-3 SR: 3015
LEFT MUN: NESCOPECK T RIGHT MUN: NESCOPECK T

009224 FT

009224 FT 2 0 40017 0 01 0092+85
STOUT'S RD
(T462)
5 0050/0000 LENGTH(AH 2846 BK 2871)

006353 FT

006353 FT 2 0 40017 0 01 0066+55
5 0040/0000 LENGTH(AH 2871 BK 0657)

005696 FT

005696 FT 2 0 40017 0 01 0059+98
5 0030/0000 LENGTH(AH 0657 BK 1268)

004428 FT

0024/0669 BMS EN 40/3015/0024/0456
0 0 00000 0 00 0000+00
NESCOPECK CR
0024/0423 BMSBG 40/3015/0024/0456
KARCHNER'S RD
0024/0250 (T456)
004428 FT 0 0 00000 0 00 0000+00
5 0024/0000 LENGTH(AH 1268 BK 1930)
0020/1636 BMS EN 40/3015/0020/1609
2 0 40017 0 00 0042+02
HORTON CREEK
0020/1609 BMSBG 40/3015/0020/1609

002498 FT

002498 FT 2 0 40017 0 00 0026+28
5 0020/0000 LENGTH(AH 1930 BK 2498)

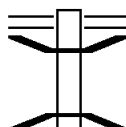
000000 FT

000000 FT 2 0 40017 0 00 0000+00
NC BLACK CREEK RD
W ZENITH RD
(T459)
MFC BEGIN = D
5 0010/0000 LENGTH(AH 2498 BK 0000)

EXTRACT DATE: 12/21/2024 ROADWAY MANAGEMENT SYSTEM PAGE NUMBER: 514
PRINT DATE: 12/23/2024 SLD COUNTY/SR - ANNUAL PRINT COUNTY: LUZERNE

DIR: B TOTAL LEN: .958 MI. DIST: 04-3 SR: 3014
LEFT MUN: NESCOPECK T RIGHT MUN: NESCOPECK T

005057 FT



005057 FT WILDCAT HOLLOW RD
0020/2545 (SR3015 SEG 0060/0000)
0020/2531 BMS EN 40/3014/0020/2380
2 0 40092 0 00 0049+37
NESCOPECK CREEK
0020/2380 BMSBG 40/3014/0020/2380

002512 FT

002512 FT 2 0 40092 0 00 0025+65
S 0020/0000 LENGTH(AH 2545 BK 2512)

000000 FT

000000 FT 2 0 40092 0 00 0000+00
NC DUMP HILL RD
INTER-BK COLUMBIA CO RD
(SR2019 SEG 0040/1767)
MFC BEGIN = E
BK-COLUMBIA (19)
S 0010/0000 LENGTH(AH 2512 BK 0000)

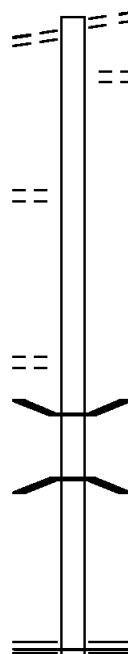
EXTRACT DATE: 12/21/2024 ROADWAY MANAGEMENT SYSTEM PAGE NUMBER: 513
 PRINT DATE: 12/23/2024 SLD COUNTY/SR - ANNUAL PRINT COUNTY: LUZERNE
 DIR: B TOTAL LEN: 1.030 MI. DIST: 04-3 SR: 3013
 LEFT MUN: HOLLENBACK T RIGHT MUN: HOLLENBACK T

COUNTY RD 005436 FT
 (CNTY) 0020/3677

BEEF HILL DR 0020/1755
 (T389)

2 0 40020 0 01 0019+60 001759 FT
 POWDER GLEN RD 0020/0000
 (T395)

000000 FT



005436 FT COUNTY RD
 0020/3677 (CNTY)
 0020/3095 WILLOW LN
 (PRDR)

001759 FT
 5 0020/0000 LENGTH(AH 3677 BK 1759)
 0010/0896 BMSSEN 40/3013/0010/0797
 2 0 40020 0 00 0008+03
 WAPWALLOPEN
 0010/0797 BMSBG 40/3013/0010/0797
 000000 FT 2 0 40020 0 00 0000+00
 NC VA LLEY RD
 HOBIE RD
 (SR3012 SEG 0050/0000)
 MFC BEGIN = E
 5 0010/0000 LENGTH(AH 1759 BK 0000)

EXTRACT DATE: 12/21/2024 ROADWAY MANAGEMENT SYSTEM PAGE NUMBER: 512
PRINT DATE: 12/23/2024 SLD COUNTY/SR - ANNUAL PRINT COUNTY: LUZERNE

DIR: B TOTAL LEN: 3.668 MI. DIST: 04-3 SR: 3012
LEFT MUN: HOLLENBACK T RIGHT MUN: HOLLENBACK T

019365 FT		019365 FT	ST. MARYS RD (CNTY) COUNTY RD (CNTY)
	==	0080/3402	
			BR WAPWALLOPEN CRK STRUCTURE LENGTH 15 FT BMSID 40/3012/0080/1943 LAUREL RD (T385) CRAIGLE RD (T385)
		0080/1943	
		0080/1770	
2 0 40018 0 01 0315+68 015963 FT OAK RD (T390)		015963 FT	MOYERS GROVE RD (SR3011 SEG 0010/0000)
		0080/0000	LENGTH(AH 3402 BK 2372)
	==		
013591 FT		013591 FT	2 0 40018 0 01 0291+63 BRIDGE RD (T375)
		0070/0000	LENGTH(AH 2372 BK 1641)
	==		
011950 FT		011950 FT	2 0 40018 0 01 0275+03
		0060/0000	LENGTH(AH 1641 BK 2634)
		0050/1523	BMS EN 40/3012/0050/1442 2 0 40018 0 01 0263+32 WAPWALLOPEN CREEK
		0050/1442	BMS BG 40/3012/0050/1442
2 0 40018 0 01 0249+29 009316 FT VALLEY RD		009316 FT	

EXTRACT DATE: 12/21/2024 ROADWAY MANAGEMENT SYSTEM PAGE NUMBER: 511
PRINT DATE: 12/23/2024 SLD COUNTY/SR - ANNUAL PRINT COUNTY: LUZERNE

DIR: B TOTAL LEN: 3.668 MI.
LEFT MUN: HOLLENBACK T

DIST: 04-3 SR: 3012
RIGHT MUN: HOLLENBACK T

(SR3013 SEG 0010/0000) 0050/0000

0050/0000 LENGTH(AH 2634 BK 2353)

0040/1646 LC FOR RIDGE RD
(CONN)

0040/1482 RIDGE RD
(T398)

0040/0994 BMS EN 40/3012/0040/0979
2 0 40018 0 01 0235+09

0040/0979 BR WAPWALLOPEN CRK
BMSBG 40/3012/0040/0979

006963 FT

006963 FT 2 0 40018 0 01 0225+59
SWITZE RD

0040/0000 LENGTH(AH 2353 BK 1999)

CHAPIN LN
(PRDR)

0030/1264

004964 FT

004964 FT 2 0 40018 0 01 0205+45
0030/0000 LENGTH(AH 1999 BK 1905)

003059 FT

0020/0018 HOLLENBACK
003059 FT NESCOPECK T
2 0 40018 0 01 0186+58
0020/0000 LENGTH(AH 1905 BK 3059)

000000 FT

000000 FT 2 0 40018 0 01 0155+86
NC HOBIE RD

WAPWALLOPEN RD
(T452)

INTER-BK MINER ST
(SR0239 SEG 0030/0000)

MINER ST
(SR0239 SEG 0030/0000) 0010/0000

0010/0000 MFC BEGIN = D
LENGTH(AH 3059 BK 0000)

EXTRACT DATE: 12/21/2024 ROADWAY MANAGEMENT SYSTEM PAGE NUMBER: 510
PRINT DATE: 12/23/2024 SLD COUNTY/SR - ANNUAL PRINT COUNTY: LUZERNE

DIR: B TOTAL LEN: 3.193 MI. DIST: 04-3 SR: 3011
LEFT MUN: HOLLENBACK T RIGHT MUN: HOLLENBACK T

016859 FT

==

016859 FT ST JOHNS RD
0050/3646 (TWP)

>

BR WAPWALL C
STRUCTURE LENGTH 12 FT
0050/2737 BMSID 40/3011/0050/2737

2 0 40021 0 00 0132+36 013213 FT
FAUX RD
(T393) 0050/0000

==

013213 FT
5 0050/0000 LENGTH(AH 3646 BK 3210)

010003 FT

010003 FT 2 0 40021 0 00 0100+25

DIST: 04-3 SR: 3011
RIGHT MUN: HOLLENBACK T

```

INTER-BK      (T390)
0010/0000    MFC BEGIN = E
              LENGTH(AH 3691 BK 0000)

```

EXTRACT DATE: 12/21/2024 ROADWAY MANAGEMENT SYSTEM PAGE NUMBER: 508
PRINT DATE: 12/23/2024 SLD COUNTY/SR - ANNUAL PRINT COUNTY: LUZERNE
DIR: B TOTAL LEN: 3.449 MI. DIST: 04-3 SR: 3010
LEFT MUN: WRIGHT T RIGHT MUN: WRIGHT T

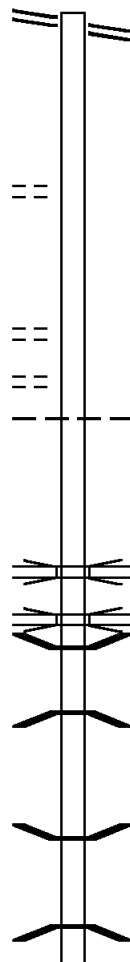
S MAIN RD 018213 FT
(SR2045 SEG 0090/0000) 0070/2786

UNKNOWN RD
(PRDR) 0070/0772
015427 FT

WASHINGTON PARK DR
(TWP) 0060/1831
MORIO DR 0060/1291
(T501)

012911 FT

010848 FT



018213 FT S MAIN RD
0070/2786 (SR2045 SEG 0090/0000)

015427 FT 2 0 40023 0 00 0158+98
5 0070/0000 LENGTH(AH 2786 BK 2516)

0060/1091 WRIGHT
DORRANCE T

012911 FT 2 0 40023 0 00 0127+74
SR 0081 NB
OP ID 40/0081/1564/0000
5 0060/0000 LENGTH(AH 2516 BK 2063)
SR 0081 SB
OP ID 40/0081/1565/0000
0050/1812 BMS EN 40/3010/0050/1664
0050/1705 2 0 40023 0 00 0125+32
BR WPWLPN CR
0050/1685 BMSBG 40/3010/0050/1664

0050/0047 BMS EN 40/3010/0050/0000
010848 FT 2 0 40023 0 00 0108+70
WAPWALLOPEN
BMSBG 40/3010/0050/0000
5 0050/0000 LENGTH(AH 2063 BK 3312)

EXTRACT DATE: 12/21/2024 ROADWAY MANAGEMENT SYSTEM PAGE NUMBER: 507
PRINT DATE: 12/23/2024 SLD COUNTY/SR - ANNUAL PRINT COUNTY: LUZERNE

DIR: B TOTAL LEN: 3.449 MI. DIST: 04-3 SR: 3010
LEFT MUN: DORRANCE T RIGHT MUN: DORRANCE T

COUNTRY CLUB DR
(PRDR) 0040/2157 ==
LC FROM COUNTRY CLUB DR 0040/2063 ==
(CONN)

007536 FT

007536 FT 2 0 40023 0 00 0075+80
S 0040/0000 LENGTH(AH 3312 BK 2043)

STREAM
STRUCTURE LENGTH 6 FT
BMSID 40/3010/0030/1060

0030/1060

005493 FT

005493 FT 2 0 40023 0 00 0055+24
BR WAPWALL PN
STRUCTURE LENGTH 7 FT
BMSID 40/3010/0030/0000
S 0030/0000 LENGTH(AH 2043 BK 2992)

002501 FT

002501 FT 2 0 40023 0 00 0025+32
S 0020/0000 LENGTH(AH 2992 BK 2501)

0010/0924 CHALLENGER DR
(PRDR)

TRB WAPWALL
STRUCTURE LENGTH 6 FT
BMSID 40/3010/0010/0276

0010/0276

000000 FT

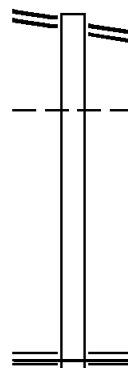
000000 FT 2 0 40023 0 00 0000+00
NC ALBERDEEN RD
BLUE BRIDGE TR
(SR3007 SEG 0090/0000)
MFC BEGIN = D
S 0010/0000 LENGTH(AH 2501 BK 0000)

EXTRACT DATE: 12/21/2024 ROADWAY MANAGEMENT SYSTEM PAGE NUMBER: 506
 PRINT DATE: 12/23/2024 SLD COUNTY/SR - ANNUAL PRINT COUNTY: LUZERNE
 DIR: B TOTAL LEN: .513 MI. DIST: 04-3 SR: 3009
 LEFT MUN: NUANGOLA B RIGHT MUN: NUANGOLA B

NUANGOLA RD 002707 FT
 (SR3006 SEG 0210/0000) 0010/2707

000000 FT

STAIRVILLE RD
 (SR2042 SEG 0060/0000) 0010/0000



002707 FT NUANGOLA RD
 0010/2707 (SR3006 SEG 0210/0000)

0010/1585 NUANGOLA
 RICE T

000000 FT 2 0 40025 0 00 0141+30
 NC CHURCH RD

CHURCH RD
 (SR2042 SEG 0060/0000)
 MFC BEGIN = E
 0010/0000 LENGTH(AH 2707 BK 0000)

EXTRACT DATE: 12/21/2024 ROADWAY MANAGEMENT SYSTEM PAGE NUMBER: 505
PRINT DATE: 12/23/2024 SLD COUNTY/SR - ANNUAL PRINT COUNTY: LUZERNE

DIR: B TOTAL LEN: 9.097 MI. DIST: 04-3 SR: 3008
LEFT MUN: NUANGOLA B RIGHT MUN: NUANGOLA B

048033 FT

048033 FT NUANGOLA RD
0180/2254 (SR3006 SEG 0200/0000)
0180/1877 WILLIAMS ST
(BORO)

045779 FT

0180/0844 NUANGOLA
SLOCUM T
045779 FT 2 0 40026 0 00 0459+11
BLYTHEBURN RD
(CNTY)
0180/0000 LENGTH(AH 2254 BK 2782)

042997 FT

042997 FT 2 0 40026 0 00 0431+01
0170/0000 LENGTH(AH 2782 BK 3067)

0160/1349 MIKES LN
(PRDR)

039930 FT

039930 FT 2 0 40026 0 00 0400+31
0160/0000 LENGTH(AH 3067 BK 2962)

036968 FT

0150/0144 DOTZELS LN
(PRDR)
036968 FT 2 0 40026 0 00 0370+69
0150/0000 LENGTH(AH 2962 BK 2716)

EXTRACT DATE: 12/21/2024 ROADWAY MANAGEMENT SYSTEM PAGE NUMBER: 504
PRINT DATE: 12/23/2024 SLD COUNTY/SR - ANNUAL PRINT COUNTY: LUZERNE

DIR: B TOTAL LEN: 9.097 MI. DIST: 04-3 SR: 3008
LEFT MUN: SLOCUM T RIGHT MUN: SLOCUM T

2 0 40026 0 00 0343+78 034252 FT
BLUE RIDGE TR
(SR3007 SEG 0160/0000) 0140/0000

034252 FT BLUE RIDGE TR
(SR3007 SEG 0160/0000)
S 0140/0000 LENGTH(AH 2716 BK 2247)
TO 3007/0150 SH
0130/2129 (CONN)
0130/1649 ORCHARD DR
(T456)

032005 FT

032005 FT 2 0 40026 0 00 0321+31
S 0130/0000 LENGTH(AH 2247 BK 2985)

029020 FT

029020 FT 2 0 40026 0 00 0291+46
S 0120/0000 LENGTH(AH 2985 BK 2619)

SCHMIDS RD
(T454)

026401 FT
0110/0000

026401 FT 2 0 40026 0 00 0266+75
NC SLOCUM RD
S 0110/0000 LENGTH(AH 2619 BK 1393)
CAMP DAVID RD
0100/0892 (T401)

025008 FT

025008 FT 2 0 40026 0 00 0252+82
S 0100/0000 LENGTH(AH 1393 BK 3028)

PRETZELS LN
(PRDR)

0090/1283

EXTRACT DATE: 12/21/2024 ROADWAY MANAGEMENT SYSTEM PAGE NUMBER: 503
PRINT DATE: 12/23/2024 SLD COUNTY/SR - ANNUAL PRINT COUNTY: LUZERNE

DIR: B TOTAL LEN: 9.097 MI. DIST: 04-3 SR: 3008
LEFT MUN: SLOCUM T RIGHT MUN: SLOCUM T

021980 FT

021980 FT 2 0 40026 0 00 0222+55
S 0090/0000 LENGTH(AH 3028 BK 2690)

2 0 40026 0 00 0194+60 019290 FT
GROSZ RD
(SR3005 SEG 0010/0000) 0080/0000

019290 FT

S 0080/0000 LENGTH(AH 2690 BK 2282)

017008 FT

0070/0902 SLOCUM
CONYNGHAM T
0070/0101 PETROSKI LN
(PRDR)
017008 FT 2 0 40026 0 00 0171+68
S 0070/0000 LENGTH(AH 2282 BK 3126)

2 0 40026 0 00 0140+42 013882 FT
CEMETERY RD
(T466) 0060/0000

0060/0402 WATER RUNOFF
STRUCTURE LENGTH 4 FT
0060/0398 BMSID 40/3008/0060/0398
HOLLOW RD
0060/0246 (T392)
013882 FT
S 0060/0000 LENGTH(AH 3126 BK 3173)

010709 FT

010709 FT 2 0 40026 0 00 0108+69

EXTRACT DATE: 12/21/2024 ROADWAY MANAGEMENT SYSTEM PAGE NUMBER: 502
PRINT DATE: 12/23/2024 SLD COUNTY/SR - ANNUAL PRINT COUNTY: LUZERNE

DIR: B TOTAL LEN: 9.097 MI. DIST: 04-3 SR: 3008
LEFT MUN: CONYNGHAM T RIGHT MUN: CONYNGHAM T

007456 FT

007456 FT 2 0 40026 0 00 0075+50

YOUNG'S RD
(T463)

0040/0000 LENGTH(AH 3253 BK 2328)

005128 FT

0030/0093 BMSEN 40/3008/0030/0000
005128 FT 2 0 40026 0 00 0051+43

LITTLE WAPWALLOPEN CRK
BMSBG 40/3008/0030/0000

0030/0000 LENGTH(AH 2328 BK 2719)
HESS RD
(T458)

0020/2398

002409 FT

002409 FT 2 0 40026 0 00 0024+00
HORSESHOE MTN RD

(T390)

0020/0000 LENGTH(AH 2719 BK 2409)

000000 FT

000000 FT 2 0 40026 0 00 0000+00
NC RUCKLE HILL RD

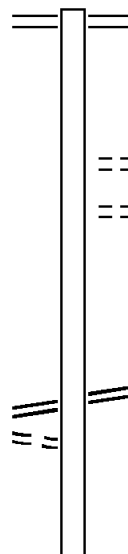
MINER ST
(SR0239 SEG 0110/0000)

MFC BEGIN = D
0010/0000 LENGTH(AH 2409 BK 0000)

EXTRACT DATE: 12/21/2024 ROADWAY MANAGEMENT SYSTEM PAGE NUMBER: 501
PRINT DATE: 12/23/2024 SLD COUNTY/SR - ANNUAL PRINT COUNTY: LUZERNE
DIR: B TOTAL LEN: 8.264 MI. DIST: 04-3 SR: 3007
LEFT MUN: SLOCUM T RIGHT MUN: SLOCUM T

LILY LAKE RD 043633 FT
(SR3006 SEG 0150/0000) 0160/3609

SLOCUM RD 040024 FT
(SR3008 SEG 0140/0000) 0160/0000
FROM 3008/0130 SH
(CONN) 0150/2514



043633 FT BLUE RIDGE TR
0160/3609 (SR3006 SEG 0150/0000)

0160/1914 ELM ST
(T453)
0160/1532 MAPLE ST
(T452)

040024 FT 2 0 40022 0 01 0396+89
SLOCUM RD
(SR3008 SEG 0140/0000)
5 0160/0000 LENGTH(AH 3609 BK 2757)

BR LITTLE WAPWALLOPEN C

EXTRACT DATE: 12/21/2024 ROADWAY MANAGEMENT SYSTEM PAGE NUMBER: 500
PRINT DATE: 12/23/2024 SLD COUNTY/SR - ANNUAL PRINT COUNTY: LUZERNE

DIR: B TOTAL LEN: 8.264 MI. DIST: 04-3 SR: 3007
LEFT MUN: SLOCUM T RIGHT MUN: SLOCUM T

BRETT LN
(PRDR)

037267 FT

0140/2716

034373 FT

2 0 40022 0 01 0314+00 031754 FT
HOLLOW RD
(T401)

0130/0000

029598 FT

STRUCTURE LENGTH 12 FT
0150/1138 BMSID 40/3007/0150/1137

037267 FT 2 0 40022 0 01 0369+36
0150/0000 LENGTH(AH 2757 BK 2894)

0140/0697 SLOCUM
DORRANCE T
034373 FT 2 0 40022 0 01 0340+55
STAIRVILLE RD
(SR2042 SEG 0010/0000)
0140/0000 LENGTH(AH 2894 BK 2619)
TR ANDY POND
STRUCTURE LENGTH 7 FT
0130/2329 BMSID 40/3007/0130/2329

031754 FT
0130/0000 LENGTH(AH 2619 BK 2156)

029598 FT 2 0 40022 0 01 0292+57
SUBYAK RD
(T493)
0120/0000 LENGTH(AH 2156 BK 3199)
0110/3159 BMSID 40/3007/0110/3096
2 0 40022 0 01 0291+48
LTL WPWLPNC
0110/3096 BMSBG 40/3007/0110/3096

EXTRACT DATE: 12/21/2024 ROADWAY MANAGEMENT SYSTEM PAGE NUMBER: 499
PRINT DATE: 12/23/2024 SLD COUNTY/SR - ANNUAL PRINT COUNTY: LUZERNE

DIR: B TOTAL LEN: 8.264 MI. DIST: 04-3 SR: 3007
LEFT MUN: DORRANCE T RIGHT MUN: DORRANCE T

2 0 40022 0 01 0260+45 026399 FT
GEORGES RD
(T406) 0110/0000

026399 FT

5 0110/0000 LENGTH(AH 3199 BK 3227)

023172 FT

023172 FT 2 0 40022 0 01 0228+22

ST MARYS RD
(CNTY)
DORRANCE TWP LN
(TWP)

0090/2871

0090/2522

==

5 0100/0000 LENGTH(AH 3227 BK 2890)

MOUNTAIN VIEW RD
(T414)

0090/0390
020282 FT

==

0090/1307 WINTERGRASS LN
(TWP)

ST JOHN RD
(CNTY)
LC TO ST JOHNS RD
(CONN)

0080/1755

0080/1609

==

==

5 0090/0000 LENGTH(AH 2890 BK 2414)

0080/0599 BMS EN 40/3007/0080/0517
2 0 40022 0 01 0179+95
WAPWALLOPEN CREEK
0080/0517 BMS BG 40/3007/0080/0517

EXTRACT DATE: 12/21/2024 ROADWAY MANAGEMENT SYSTEM PAGE NUMBER: 498
PRINT DATE: 12/23/2024 SLD COUNTY/SR - ANNUAL PRINT COUNTY: LUZERNE

DIR: B TOTAL LEN: 8.264 MI. DIST: 04-3 SR: 3007
LEFT MUN: DORRANCE T RIGHT MUN: DORRANCE T

2 0 40022 0 01 0174+90 017868 FT
RIDGE RD
(T394) 0080/0000

==

0080/0141 FARMHOUSE LN
017868 FT (TWP)

==

5 0080/0000 LENGTH(AH 2414 BK 2229)

POT

2 0 40022 0 01 0152+61 015639 FT
STONE CREEK LN
(TWP) 0070/0000

==

0070/1065 (APRA) SLUSSAR BROTHERS
015639 FT SMALL MT RD
(T395)

5 0070/0000 LENGTH(AH 2229 BK 2753)

012886 FT

5 012886 FT 2 0 40022 0 01 0125+50
0060/0000 LENGTH(AH 2753 BK 2255)

><

010631 FT

0050/0902 DRAINAGE
STRUCTURE LENGTH 6 FT
BMSID 40/3007/0050/0902

5 010631 FT 2 0 40022 0 01 0102+95
0050/0000 LENGTH(AH 2255 BK 2558)

SUNSET RD
(T391)

0040/1839

==

008073 FT

5 008073 FT 2 0 40022 0 01 0076+94
0040/0000 LENGTH(AH 2558 BK 2486)

EXTRACT DATE: 12/21/2024 ROADWAY MANAGEMENT SYSTEM PAGE NUMBER: 497
PRINT DATE: 12/23/2024 SLD COUNTY/SR - ANNUAL PRINT COUNTY: LUZERNE

DIR: B TOTAL LEN: 8.264 MI. DIST: 04-3 SR: 3007
LEFT MUN: DORRANCE T RIGHT MUN: DORRANCE T

005587 FT		005587 FT 2 0 40022 0 01 0052+08
		0030/0000 LENGTH(AH 2486 BK 3691)
		0020/2387
		RUN OFF
		STRUCTURE LENGTH 4 FT
		0020/2383 BMSID 40/3007/0020/2383
		SR 9406 SH
		(SR9406 SEG 0010/0000)
		SR 9406 SH
		0020/1428 (SR9406 SEG 0010/0769)
001896 FT		001896 FT 2 0 40022 0 00 0016+94
		SMALL MOUNTAIN RD
		(T395)
		0020/0000 LENGTH(AH 3691 BK 1896)
RAMP A RD		RAMP B RD
(SR8007 SEG 0250/0000)	0010/1779	(SR8007 SEG 0500/0904)
TO 8007/0250 SH		
(CONN)	0010/1677	
		FROM 8007/0500 SH
		(CONN)
		I-81 SB
		0010/1500 OP ID 40/0081/1545/0881
		I-81 NB
		0010/1260 OP ID 40/0081/1544/0932
FROM 8007/0010 SH		RAMP D RD
(CONN)	0010/1124	(SR8007 SEG 0750/0000)
RAMP C RD		
(SR8007 SEG 0010/0813)	0010/1056	
000000 FT		000000 FT 2 0 40022 0 00 0000+00
		NC BLUE RIDGE TR
		MAIN RD
		(SR2045 SEG 0030/0000)
		MFC BEGIN = E
		0010/0000 LENGTH(AH 1896 BK 0000)

EXTRACT DATE: 12/21/2024 ROADWAY MANAGEMENT SYSTEM PAGE NUMBER: 496
PRINT DATE: 12/23/2024 SLD COUNTY/SR - ANNUAL PRINT COUNTY: LUZERNE
DIR: B TOTAL LEN: 10.433 MI. DIST: 04-3 SR: 3006
LEFT MUN: RICE T RIGHT MUN: RICE T

055087 FT



055087 FT
INTER-AHD RAMP E RD
(SR8009 SEG 0250/0000)

EXTRACT DATE: 12/21/2024 ROADWAY MANAGEMENT SYSTEM PAGE NUMBER: 495
PRINT DATE: 12/23/2024 SLD COUNTY/SR - ANNUAL PRINT COUNTY: LUZERNE

DIR: B TOTAL LEN: 10.433 MI. DIST: 04-3 SR: 3006
LEFT MUN: RICE T RIGHT MUN: RICE T

		0220/2960	CHURCH ST (SR2042 SEG 0060/1538)
		0220/1283	RAMP D RD (SR8009 SEG 0500/0830)
VAN AV (TWP)	0220/0554 052127 FT	052127 FT	2 0 40026 0 00 0542+09 RICE NUANGOLA B
		0220/0000	LENGTH(AH 2960 BK 2590)
BRIDGE ST (BORO)	0210/1127 049537 FT	049537 FT	2 0 40026 0 00 0516+16 CHURCH RD (SR3009 SEG 0010/2707)
		0210/0000	LENGTH(AH 2590 BK 3405)
GAY AV (BORO)	0200/3049	0200/2951	HIGHFIELD ST (BORO)
		0200/2481	STORM ST (BORO)
LAKE AV (BORO)	0200/1334	0200/1334	HIGH ST (BORO)
RUTH ST (BORO)	0200/1039 046132 FT	046132 FT	2 0 40026 0 00 0483+00 BLYTHEBURN RD (SR3008 SEG 0180/2254)
		0200/0000	LENGTH(AH 3405 BK 2714)
WILLOW GROVE ST (BORO)	0190/1958	0190/1585	NUANGOLA SLOCUM T
FAWN LN			

EXTRACT DATE: 12/21/2024 ROADWAY MANAGEMENT SYSTEM PAGE NUMBER: 494
PRINT DATE: 12/23/2024 SLD COUNTY/SR - ANNUAL PRINT COUNTY: LUZERNE

DIR: B TOTAL LEN: 10.433 MI. DIST: 04-3 SR: 3006
LEFT MUN: NUANGOLA B RIGHT MUN: NUANGOLA B

(BORO)	0190/1098	==	
	043418 FT		043418 FT 2 0 40034 0 00 0027+14
NORTH END RD (T407)	0180/2301	==	5 0190/0000 LENGTH(AH 2714 BK 2452)
	040966 FT		040966 FT 2 0 40034 0 00 0051+66
			5 0180/0000 LENGTH(AH 2452 BK 2726)
	038240 FT		038240 FT 2 0 40034 0 00 0079+34
ALDEN MTN RD (SR3001 SEG 0010/0000)	0170/0000	==	NC NUANGOLA RD 5 0170/0000 LENGTH(AH 2726 BK 2266)
	035974 FT		035974 FT 2 0 40120 0 00 0360+01
			5 0160/0000 LENGTH(AH 2266 BK 1753)
	034221 FT		0150/0321 BMS EN 40/3006/0150/0304
			2 0 40120 0 00 0345+78
			OUTLET LAKE INDEPENDENC
			0150/0304 BMSBG 40/3006/0150/0304
			034221 FT 2 0 40120 0 00 0342+55
			NC BLUE RIDGE TR
			BLUE RIDGE TR
			(SR3007 SEG 0160/3609)
			5 0150/0000 LENGTH(AH 1753 BK 2476)

EXTRACT DATE: 12/21/2024 ROADWAY MANAGEMENT SYSTEM PAGE NUMBER: 493
PRINT DATE: 12/23/2024 SLD COUNTY/SR - ANNUAL PRINT COUNTY: LUZERNE

DIR: B TOTAL LEN: 10.433 MI. DIST: 04-3 SR: 3006
LEFT MUN: SLOCUM T RIGHT MUN: SLOCUM T

POND VIEW RD
(PRDR)

0140/0818

==

031745 FT

031745 FT 2 0 40120 0 00 0317+63

BR POND CRK
STRUCTURE LENGTH 22 FT
BMSID 40/3006/0140/0000
LENGTH(AH 2476 BK 1850)

5 0140/0000

029895 FT

029895 FT 2 0 40120 0 00 0299+06
5 0130/0000 LENGTH(AH 1850 BK 2466)

027429 FT

027429 FT 2 0 40120 0 00 0274+40
5 0120/0000 LENGTH(AH 2466 BK 2164)

025265 FT

025265 FT 2 0 40120 0 00 0252+76

SCHMID'S RD
(T454)

5 0110/0000 LENGTH(AH 2164 BK 1818)

==

023447 FT

023447 FT 2 0 40120 0 00 0234+44
5 0100/0000 LENGTH(AH 1818 BK 2729)

020718 FT

020718 FT 2 0 40120 0 00 0207+50

EXTRACT DATE: 12/21/2024 ROADWAY MANAGEMENT SYSTEM PAGE NUMBER: 492
PRINT DATE: 12/23/2024 SLD COUNTY/SR - ANNUAL PRINT COUNTY: LUZERNE

DIR: B TOTAL LEN: 10.433 MI. DIST: 04-3 SR: 3006
LEFT MUN: SLOCUM T RIGHT MUN: SLOCUM T

ALPACA LN
(TWP)

0080/0531
018538 FT

LILY LAKE RD
(SR3005 SEG 0040/0000) 0070/0000

LAKE RD
(SR3005 SEG 0050/1578) 0050/1637

TWP RD
(TWP)

011756 FT
0040/2556

TR LILY LAKE
STRUCTURE LENGTH 11 FT
BMSID 40/3006/0090/0000
LENGTH(AH 2729 BK 2180)
0090/0000
0080/1129 BMSEN 40/3006/0080/1117
2 0 40120 0 00 0196+69
B L WAPWAL C
0080/1117 BMSBG 40/3006/0080/1117
018538 FT 2 0 40120 0 00 0185+03
0080/0000 LENGTH(AH 2180 BK 2811)
015727 FT 2 0 40120 0 00 0157+27
NC LI LILY LAKE RD
LILY LAKE RD
(SR3005 SEG 0040/0000)
SLOCUM
CONYNGHAM T
0070/0000 LENGTH(AH 2811 BK 2018)
0060/0020 BMSEN 40/3006/0060/0000
013709 FT 2 0 40120 0 00 0137+12
POND CREEK
BMSBG 40/3006/0060/0000
0060/0000 LENGTH(AH 2018 BK 1953)
011756 FT 2 0 40120 0 00 0117+59
0050/0000 LENGTH(AH 1953 BK 2785)

EXTRACT DATE: 12/21/2024 ROADWAY MANAGEMENT SYSTEM PAGE NUMBER: 491
PRINT DATE: 12/23/2024 SLD COUNTY/SR - ANNUAL PRINT COUNTY: LUZERNE

DIR: B TOTAL LEN: 10.433 MI. DIST: 04-3 SR: 3006
LEFT MUN: CONYNGHAM T RIGHT MUN: CONYNGHAM T

SAWMILL LN
(TWP)

0040/1416 ==

2 0 40120 0 00 0089+74 008971 FT
FIRE HALL RD
(TWP)

0040/0000 ==

008971 FT

5 0040/0000 LENGTH(AH 2785 BK 2420)
PLANTATION RD
(TWP)

BURD'S LN
(T466)

0030/0981 ==

0030/0981 CEMETERY RD
(T466)

2 0 40120 0 00 0065+43 006551 FT
MULHOLLAND DR
(T464)

0030/0000 ==

006551 FT

5 0030/0000 LENGTH(AH 2420 BK 3611)

MULHOLLAND DR
(T464)

0020/1225 ==

0020/2211 YOCUM RD
(T470)

002940 FT

5 002940 FT 2 0 40120 0 00 0029+32
0020/0000 LENGTH(AH 3611 BK 2940)

FOR SR 0239 AND 3006
(CONN)

0010/0105 ==

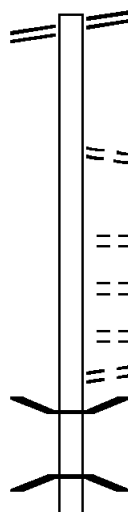
2 0 40120 0 00 0000+00 000000 FT
MINER ST
(SR0239 SEG 0140/0000) 0010/0000

NC POND HILL MOUNTAIN RD
MINER ST
000000 FT (SR0239 SEG 0140/0000)
MFC BEGIN = D
5 0010/0000 LENGTH(AH 2940 BK 0000)

EXTRACT DATE: 12/21/2024 ROADWAY MANAGEMENT SYSTEM PAGE NUMBER: 490
 PRINT DATE: 12/23/2024 SLD COUNTY/SR - ANNUAL PRINT COUNTY: LUZERNE
 DIR: B TOTAL LEN: 2.206 MI. DIST: 04-3 SR: 3005
 LEFT MUN: CONYNGHAM T RIGHT MUN: CONYNGHAM T

POND HILL RD 011648 FT
 (SR3006 SEG 0050/1637) 0050/1578

010070 FT



011648 FT POND HILL RD
 0050/1578 (SR3006 SEG 0050/1637)

0050/0356 SANDY BEACH RD
 010070 FT (T451)
 2 0 40 140 0 00 0030+80
 CENTER AV
 (T456)
 0050/0000 LENGTH (AH 1578 BK 2730)
 OAK ST
 (TWP)
 0040/2567 CIRCLE AV
 (T473)
 0040/2119 LAKESHORE DR
 (T456)
 0040/1959 BMSBN 40/3005/0040/1912
 0040/1923 2 0 40 140 0 00 0019+07
 OUT LILY LK
 0040/1912 BMSBG 40/3005/0040/1912
 FOREST DR

EXTRACT DATE: 12/21/2024 ROADWAY MANAGEMENT SYSTEM PAGE NUMBER: 489
PRINT DATE: 12/23/2024 SLD COUNTY/SR - ANNUAL PRINT COUNTY: LUZERNE

DIR: B TOTAL LEN: 2.206 MI. DIST: 04-3 SR: 3005
LEFT MUN: CONYNGHAM T RIGHT MUN: CONYNGHAM T

		==	0040/1839 (PRDR)
	007340 FT		007340 FT 2 0 40140 0 00 0000+00
POND HILL RD (SR3006 SEG 0070/0000)	0040/0000	==	NC LILY LAKE RD LILY LAKE RD (SR3006 SEG 0070/0000) 5 0040/0000 LENGTH(AH 2730 BK 3265)
		⌵	0030/1584 BMS EN 40/3005/0030/1561 2 0 40145 0 00 0056+28
		⌵	BR POND CRK
		----	0030/1561 BMSBG 40/3005/0030/1561 CONYNGHAM
		⌵	0030/1539 SLOCUM T
		⌵	POND CREEK
		⌵	STRUCTURE LENGTH 15 FT
		⌵	0030/1124 BMSID 40/3005/0030/1124
	004075 FT	⌵	0030/0012 BMS EN 40/3005/0030/0000 2 0 40145 0 00 0039+74
		⌵	POND CREEK
		⌵	5 0030/0000 BMSBG 40/3005/0030/0000 LENGTH(AH 3265 BK 2104)
	001971 FT		001971 FT 2 0 40145 0 00 0019+28
		5	0020/0000 LENGTH(AH 2104 BK 1971)
	000000 FT		000000 FT 2 0 40145 0 00 0000+00
RUCKLE HILL RD (SR3008 SEG 0080/0000)	0010/0000	⌵	RUCKLE HILL RD (SR3008 SEG 0080/0000) NC GROSZ RD MFC BEGIN = E 5 0010/0000 LENGTH(AH 1971 BK 0000)

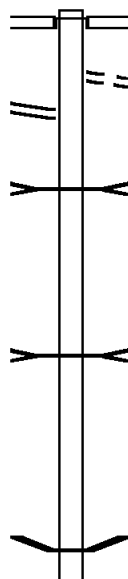
EXTRACT DATE: 12/21/2024 ROADWAY MANAGEMENT SYSTEM PAGE NUMBER: 488
PRINT DATE: 12/23/2024 SLD COUNTY/SR - ANNUAL PRINT COUNTY: LUZERNE

DIR: B TOTAL LEN: 8.697 MI. DIST: 04-3 SR: 3004
LEFT MUN: NEWPORT T RIGHT MUN: NEWPORT T

KIRMAR PY
(SR3003 SEG 0010/0000) 0170/0980

045920 FT

044423 FT



045920 FT
INTER-AHD GRUVER ST
(TWP)
ALDEN MTN. RD
0170/1497 (SR3001 SEG 0060/1599)
RAILROAD ST
0170/1381 (TWP)

ESPY RUN
STRUCTURE LENGTH 9 FT
0170/0919 BMSID 40/3004/0170/0919

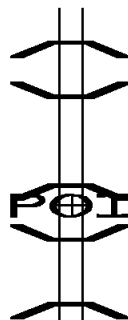
044423 FT 2 0 40031 0 00 0307+91
S BR NEWPORT
STRUCTURE LENGTH 25 FT
BMSID 40/3004/0170/0000
5 0170/0000 LENGTH(AH 1497 BK 3280)

0160/0796 BMS EN 40/3004/0160/0774
2 0 40031 0 00 0282+93

EXTRACT DATE: 12/21/2024 ROADWAY MANAGEMENT SYSTEM PAGE NUMBER: 487
PRINT DATE: 12/23/2024 SLD COUNTY/SR - ANNUAL PRINT COUNTY: LUZERNE

DIR: B TOTAL LEN: 8.697 MI. DIST: 04-3 SR: 3004
LEFT MUN: NEWPORT T RIGHT MUN: NEWPORT T

041143 FT



0160/0782 NO UNDERPASS INFORMATION
BMSBG 40/3004/0160/0774
0160/0017 BMSBG 40/3004/0160/0000
041143 FT 2 0 40031 0 00 0275+15
FORGE RES CK
BMSBG 40/3004/0160/0000
0160/0000 LENGTH(AH 3280 BK 2495)
0150/2445 (APRA) REGIONAL EQUIP C
0150/2155 BMSBG 40/3004/0150/2133
2 0 40031 0 00 0271+63
BR NEWPORT C
0150/2133 BMSBG 40/3004/0150/2133

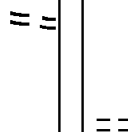
038648 FT



038648 FT 2 0 40031 0 00 0250+20
(AAR 001515*)#TRKS 01
CENTER ST
(SR3002 SEG 0010/0511)
0150/0000 LENGTH(AH 2495 BK 3487)

VANDERMARK RD
(TWP)

0140/0208
035161 FT



035161 FT 2 0 40031 0 00 0217+81
W MAIN AV
(TWP)
0140/0000 LENGTH(AH 3487 BK 3633)



0130/0332

EXTRACT DATE: 12/21/2024 ROADWAY MANAGEMENT SYSTEM PAGE NUMBER: 486
PRINT DATE: 12/23/2024 SLD COUNTY/SR - ANNUAL PRINT COUNTY: LUZERNE

DIR: B TOTAL LEN: 8.697 MI. DIST: 04-3 SR: 3004
LEFT MUN: NEWPORT T RIGHT MUN: NEWPORT T

			TRIB NEWPORT
			STRUCTURE LENGTH 2 FT
	031528 FT	>-----<	0130/0330 BMSID 40/3004/0130/0330
			031528 FT 2 0 40031 0 00 0178+15
			(AAR 001510*)#TRKS 01
FIRST ST			NC KIRMAR AV
(TWP)	0130/0000	==+-----+==	5 0130/0000 LENGTH(AH 3633 BK 2877)
SECOND ST	0120/2311	==	
(T823)			
THIRD ST	0120/1779	==	
(T825)			
		==	0120/1605 COAL ST
			(TB45)
		==	0120/0870 SPRING ST
			(TB41)
	028651 FT		028651 FT 2 0 40031 0 00 0150+31
			NC E MAIN ST
			ROCK ST
		==	(TB14)
			5 0120/0000 LENGTH(AH 2877 BK 2068)
DEPOT ST		==	
(TWP)	0110/1337	==	
		==	0110/1155 MARKET ST
			(TB41)
		==	S CHESTNUT ST
	026583 FT		(TB12)
			026583 FT 2 0 40031 0 00 0129+60
			APPLE ST
		==	(TB10)
			5 0110/0000 LENGTH(AH 2068 BK 3344)
STRALKA LN		==	
(TB08)	0100/3211	==	
PARK ST	0100/2512	==	
(TB25)		==	0100/2512 PARK ST
			(TB06)
		==	
			0100/0619 NEWPORT ST
			(TWP)
			DRAINAGE
			STRUCTURE LENGTH 12 FT
	023239 FT	>-----<	0100/0159 BMSID 40/3004/0100/0159
			023239 FT 2 0 40031 0 00 0096+58

EXTRACT DATE: 12/21/2024 ROADWAY MANAGEMENT SYSTEM PAGE NUMBER: 485
PRINT DATE: 12/23/2024 SLD COUNTY/SR - ANNUAL PRINT COUNTY: LUZERNE

DIR: B TOTAL LEN: 8.697 MI. DIST: 04-3 SR: 3004
LEFT MUN: NEWPORT T RIGHT MUN: NEWPORT T

	NC W MAIN ST
	0100/0000 LENGTH(AH 3344 BK 2473)
020766 FT	020766 FT 2 0 40031 0 00 0071+85 0090/0000 LENGTH(AH 2473 BK 3786)
016980 FT	016980 FT 2 0 40031 0 00 0033+99 0080/0000 LENGTH(AH 3786 BK 3360)
013620 FT	013620 FT 2 0 40031 0 00 0000+00 NC NEWPORT ST NEWPORT CONYNGHAM T 0070/0000 LENGTH(AH 3360 BK 1293)
012327 FT	012327 FT 2 0 40030 0 00 0157+35 0060/0000 LENGTH(AH 1293 BK 2249)

EXTRACT DATE: 12/21/2024 ROADWAY MANAGEMENT SYSTEM PAGE NUMBER: 484
PRINT DATE: 12/23/2024 SLD COUNTY/SR - ANNUAL PRINT COUNTY: LUZERNE

DIR: B TOTAL LEN: 8.697 MI. DIST: 04-3 SR: 3004
LEFT MUN: CONYNGHAM T RIGHT MUN: CONYNGHAM T

010078 FT

010078 FT 2 0 40030 0 00 0134+86
S 0050/0000 LENGTH(AH 2249 BK 2436)

007642 FT

007642 FT 2 0 40030 0 00 0110+43
S 0040/0000 LENGTH(AH 2436 BK 2529)

005113 FT

005113 FT 2 0 40030 0 00 0085+14
S 0030/0000 LENGTH(AH 2529 BK 2497)

002616 FT

002616 FT 2 0 40030 0 00 0059+94
S 0020/0000 LENGTH(AH 2497 BK 2616)
ST MARY'S PARK ENTR RD
0010/2248 (PRDR)

PARADISE AV
(T460)
HILL ST
(T467)

0010/0237

> <

TURTLE RUN
STRUCTURE LENGTH 12 FT
0010/0665 BMSID 40/3004/0010/0665

0010/0110
000000 FT

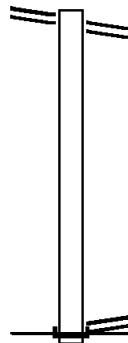
==

000000 FT 2 0 40030 0 00 0033+85
NC MA IN ST
POND HILL RD
(SR0239 SEG 0180/0000)
INTER-BK MAIN ST
(SR0239 SEG 0180/0000)
MFC BEGIN = D
S 0010/0000 LENGTH(AH 2616 BK 0000)

EXTRACT DATE: 12/21/2024 ROADWAY MANAGEMENT SYSTEM PAGE NUMBER: 483
PRINT DATE: 12/23/2024 SLD COUNTY/SR - ANNUAL PRINT COUNTY: LUZERNE
DIR: B TOTAL LEN: .346 MI. DIST: 04-3 SR: 3003
LEFT MUN: NEWPORT T RIGHT MUN: NEWPORT T

ROBERT ST 001829 FT
(SR3001 SEG 0090/0000) 0010/1829

000000 FT



001829 FT ROBERT ST
0010/1829 (SR3001 SEG 0090/0000)

000000 FT 2 0 40031 1 00 0000+00
KIRMAR AV
(SR3004 SEG 0170/0980)
KIRMAR PY
KIRMAR AV
(SR3004 SEG 0170/0980)
MFC BEGIN = E
0010/0000 LENGTH(AH 1829 BK 0000)

EXTRACT DATE: 12/21/2024	ROADWAY MANAGEMENT SYSTEM	PAGE NUMBER: 482
PRINT DATE: 12/23/2024	SLD COUNTY/SR - ANNUAL PRINT	COUNTY: LUZERNE
DIR: B	TOTAL LEN: 2.159 MI.	DIST: 04-3
LEFT MUN: NEWPORT T	RIGHT MUN: NEWPORT T	SR: 3002

	011399 FT		011399 FT ROBERT ST 0040/3058 (SR3001 SEG 0100/0000) ALLEY 0040/2894 (TWP)
FREDERICK ST			
(TWP)	0040/2437	==	
RAYMOND ST			
(TWP)	0040/2016	==	
NORTHERN AV			
(TWP)	0040/1755	==	
ALLEY			
(TWP)	0040/1557	==	
2 0 40033 0 00 0025+63 008341 FT			008341 FT
FRANKLIN ST			

DIR: B TOTAL LEN: 2.159 MI. DIST: 04-3 SR: 3002
LEFT MUN: NEWPORT T RIGHT MUN: NEWPORT T

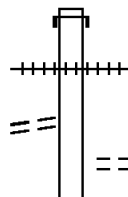
(TWP)	0040/0000	==	5 0040/0000 LENGTH(AH 3058 BK 2547)
BURNETT ST			
(TWP)	0030/2284	==	
2 0 40033 0 00 0000+00 005794 FT			005794 FT
MAIN ST			
(TWP)	0030/0000	==	5 0030/0000 LENGTH(AH 2547 BK 3202)
2 0 40032 0 00 0026+08 002592 FT			002592 FT
STENS STATION RD			
(TWP)			
BELLES RD			
(TWP)	0020/0000	==	5 NC OLD NEWPORT ST 0020/0000 LENGTH(AH 3202 BK 2592)
VANDERMARK RD			
(T825)	0010/1350	==	
		==	KIRMAR PY (SR3004 SEG 0150/0000)
		==	0010/0511 MFC BEGIN = D
		==	BR NEWPORT C
		==	STRUCTURE LENGTH 11 FT
RAILROAD AV		==	0010/0429 BMSID 40/3002/0010/0449
(TWP)	0010/0296	==	
ALLEY		==	0010/0227 ALLEY
(TWP)	0010/0175	==	(TWP)
	000000 FT	==	000000 FT 2 0 40032 0 00 0000+00
		==	NC CENTER ST
		==	E MAIN AV
		==	(TWP)
		==	MFC BEGIN = E
		==	5 0010/0000 LENGTH(AH 2592 BK 0000)

EXTRACT DATE: 12/21/2024 ROADWAY MANAGEMENT SYSTEM PAGE NUMBER: 480
PRINT DATE: 12/23/2024 SLD COUNTY/SR - ANNUAL PRINT COUNTY: LUZERNE
DIR: B TOTAL LEN: 4.874 MI. DIST: 04-3 SR: 3001
LEFT MUN: NANTICOKE C RIGHT MUN: NANTICOKE C

ACCESS RD
(PRDR)

025735 FT

0130/1093



025735 FT
INTER-AHD WEST NANTICOKE BRIDGE R
0130/2250 (CNTY)
0130/1462 (AAR 517798U)#TRKS 01
0130/1046 WALNUT ST
(CITY)
LC TO WALNUT ST

EXTRACT DATE: 12/21/2024 ROADWAY MANAGEMENT SYSTEM PAGE NUMBER: 479
PRINT DATE: 12/23/2024 SLD COUNTY/SR - ANNUAL PRINT COUNTY: LUZERNE

DIR: B TOTAL LEN: 4.874 MI. DIST: 04-3 SR: 3001
LEFT MUN: NANTICOKE C RIGHT MUN: NANTICOKE C

MARKET ST
(CITY)

0130/0335
023485 FT

SLOPE ST
(CITY)

0110/2060

HAY ST
(CITY)
W GREEN ST
(CITY)

0110/1249
0110/0726

020158 FT

JAMES ST

0130/0933 (CONN)

023485 FT 2 0 40110 0 00 0000+00
MAIN ST
(SR2002 SEG 0010/0000)
NC LOWER BROADWAY

0130/0000 MARKET ST
(CITY) LENGTH(AH 2250 BK 0737)
ORCHARD ST
(CITY)
0120/0382
022748 FT 2 0 40033 0 01 0102+61
HANOVER ST
(CITY)
0120/0000 LENGTH(AH 0737 BK 2590)

0110/1611 PARK ST
(CITY)
BROAD ST
(CITY)
FAIRCHILD ST
(CITY)

0110/0655 E GREEN ST
(CITY)
UNNAMED AL
(CITY)
0110/0468
020158 FT 2 0 40033 0 00 0076+04
CHURCH ST
(CITY)

0110/0000 NC MA IN ST
0100/1551 LENGTH(AH 2590 BK 1912)
BMS EN 40/3001/0100/1524
2 0 40033 0 00 0071+60
FORGE CREEK
0100/1524 BMSBG 40/3001/0100/1524
ALDEN RD
(CITY)
0100/1309 NANTICOKE
NEWPORT T
EDWARD ST
(TWP)
0100/1021 OLD NEWPORT ST
(TWP)
0100/0853

OLD NEWPORT ST

EXTRACT DATE: 12/21/2024 ROADWAY MANAGEMENT SYSTEM PAGE NUMBER: 478
PRINT DATE: 12/23/2024 SLD COUNTY/SR - ANNUAL PRINT COUNTY: LUZERNE

DIR: B TOTAL LEN: 4.874 MI.
LEFT MUN: NEWPORT T

DIST: 04-3 SR: 3001
RIGHT MUN: NEWPORT T

(TWP) 0100/0063
018246 FT
OLD NEWPORT ST
(SR3002 SEG 0040/3058) 0100/0000

UNNAMED AL
(TWP) 0090/2113

FAIR ST
(TWP) 0090/1605

UNNAMED RD
(TWP) 0090/1060

CASEY KASA COAL ENTR RD
(PRDR) 0090/0111
2 0 40034 0 00 0233+19 015462 FT
ROBERTS ST
(SR3003 SEG 0010/1829) 0090/0000

014054 FT

GROVE ST
(SR3004 SEG 0170/1497) 0060/1599

KIRMAR TE
(TWP) 0060/1069

012114 FT

0100/0063 (TWP)
018246 FT 2 0 40033 0 00 0056+30
NC RIVER RD
0100/0000 LENGTH(AH 1912 BK 2784)
CHARLES ST
(TWP)
WILLIAMS ST
(TWP)
JOHN ST
(TWP)
THOMAS ST
(TWP)
MILL ST
(TWP)

0090/1130 PRINCE ST
(TWP)

0090/1020 BMSEN 40/3001/0090/0995
2 0 40034 0 00 0241+52
S BR NEWPORT CRK
0090/0995 BMSBG 40/3001/0090/0995

0090/0300 LOGAN ST
(TWP)

0090/0111 (APRA) CASEY KASA COAL
015462 FT

0090/0000 LENGTH(AH 2784 BK 1408)

014054 FT 2 0 40034 0 00 0217+81
KIRMAR AV
(SR2008 SEG 0010/0000)

0080/0000 NC ROBERT ST
0060/1646 LENGTH(AH 1408 BK 1940)
MFC BEGIN = C
GRUVER ST
(TWP)
SHARPE ST
(TWP)

012114 FT 2 0 40034 0 00 0201+14

DIR: B MUN: NEWPORT T TOTAL LEN: 4.874 MI. DIST: 04-3 SR: 3001
LEFT MUN: NEWPORT T RIGHT MUN: NEWPORT T

EXTRACT DATE: 12/21/2024 ROADWAY MANAGEMENT SYSTEM PAGE NUMBER: 476
 PRINT DATE: 12/23/2024 SLD COUNTY/SR - ANNUAL PRINT COUNTY: LUZERNE
 DIR: N TOTAL LEN: .000 MI. DIST: 04-3 SR: 2109
 LEFT MUN: AVOCA B RIGHT MUN: AVOCA B

000000 FT
 000000 FT
 000000 FT
 000000 FT
 000000 FT

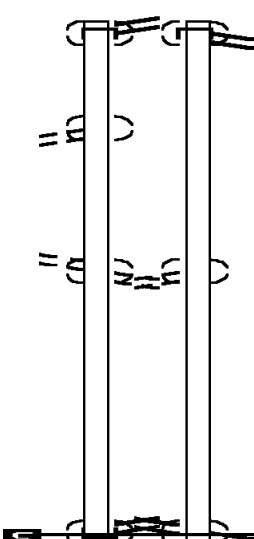


000000 FT
 7040/0000 LENGTH(AH 0396 BK 3439)
 000000 FT
 7034/0000 LENGTH(AH 3439 BK 0027)
 000000 FT
 7030/0000 LENGTH(AH 0027 BK 0091)
 000000 FT
 7020/0000 LENGTH(AH 0091 BK 0357)
 000000 FT
 7010/0000 LENGTH(AH 0357 BK 0000)

EXTRACT DATE: 12/21/2024 ROADWAY MANAGEMENT SYSTEM PAGE NUMBER: 475
PRINT DATE: 12/23/2024 SLD COUNTY/SR - ANNUAL PRINT COUNTY: LUZERNE

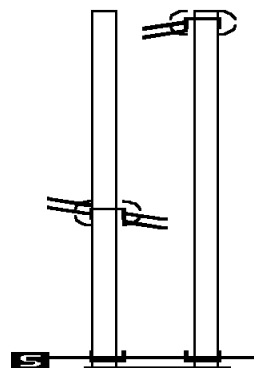
DIR: N TOTAL LEN: .166 MI. DIST: 04-3 SR: 2107
LEFT MUN: AVOCA B RIGHT MUN: AVOCA B

RAMP K RD	000809 FT	000874 FT	
(SR8019 SEG 0514/0640)		INTER-AHD	WILLIAM ST
WILLIAM ST	INTER-AHD		(SR2107 SEG 0011/0809)
(SR2107 SEG 0010/0874)			AVOCA - WILLIAM ST
AVOCA - WILLIAM ST			(BORO)
(BORO)	0011/0809	0010/0874	RAMP K RD
AVOCA - WILLIAM ST			(SR8019 SEG 0514/0640)
(BORO)			
WILLIAM ST	0011/0772		
(BORO)			
WILLIAM ST			
(BORO)			
AVOCA - WILLIAM ST			AVOCA - WILLIAM ST
(BORO)			(BORO)
FOR SR 2107S TO 2107N	0011/0659	0010/0637	FOR SR 2107S TO 2107N
(CONN)			(CONN)
0 0 00000 0 00 0000+00	000000 FT	000000 FT	0 0 00000 0 00 0000+00
AIRPORT RD			AIRPORT RD
(SR0315 SEG 0223/1177)			(SR0315 SEG 0223/1267)
NC WILLIAM ST		NC WI	LLIAM ST
AVOCA - AIRPORT RD			AVOCA - AIRPORT RD
(BORO)			(BORO)
AIRPORT RD	INTER-BK		AIRPORT RD
(SR0315 SEG 0223/1177)			(SR0315 SEG 0223/1267)
MFC BEGIN = E			MFC BEGIN = E
LENGTH(AH 0809 BK 0000)	0011/0000	0010/0000	LENGTH(AH 0874 BK 0000)



EXTRACT DATE: 12/21/2024 ROADWAY MANAGEMENT SYSTEM PAGE NUMBER: 474
PRINT DATE: 12/23/2024 SLD COUNTY/SR - ANNUAL PRINT COUNTY: LUZERNE
DIR: N TOTAL LEN: .113 MI. DIST: 04-3 SR: 2105
LEFT MUN: PITTSTON T RIGHT MUN: PITTSTON T

RAMP A RD
(SR8019 SEG 0010/1337)
AIRPORT RD INTER-AHD
(SR0315 SEG 0232/0881)
PITTSTON - AIRPORT RD
(BORO)
AIRPORT RD
(SR0315 SEG 0232/0881) 0011/0576
0 0 00000 0 00 0000+00 000000 FT
NC NAVY WAY RD
NAVY WAY RD INTER-BK
(TWP)
MFC BEGIN = E
LENGTH(AH 0576 BK 0000) 0011/0000

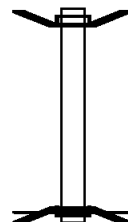


000599 FT
INTER-AHD AIRPORT RD
(SR0315 SEG 0232/1036)
PITTSTON - AIRPORT RD
(BORO)
AIRPORT RD
(SR0315 SEG 0232/1036)
0010/0599

000000 FT 0 0 00000 0 00 0000+00
NC NAVY WAY RD
INTER-BK NAVY WAY RD
(TWP)
MFC BEGIN = E
0010/0000 LENGTH(AH 0599 BK 0000)

EXTRACT DATE: 12/21/2024 ROADWAY MANAGEMENT SYSTEM PAGE NUMBER: 473
 PRINT DATE: 12/23/2024 SLD COUNTY/SR - ANNUAL PRINT COUNTY: LUZERNE
 DIR: B TOTAL LEN: .044 MI. DIST: 04-3 SR: 2101
 LEFT MUN: WILKES BARRE T RIGHT MUN: WILKES BARRE T

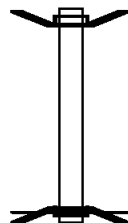
000233 FT
 000000 FT



000233 FT BMS EN 40/2101/0010/0000
 INTER-AHD WILLOW ST
 0010/0233 (TWP)
 000000 FT 0 0 00000 0 00 0000+00
 NC WILLOW ST
 INTER-BK WILLOW ST
 (TWP)
 SR 0081 NB
 BMSBG 40/2101/0010/0000
 MFC BEGIN = E
 0010/0000 LENGTH(AH 0233 BK 0000)

EXTRACT DATE: 12/21/2024 ROADWAY MANAGEMENT SYSTEM PAGE NUMBER: 472
PRINT DATE: 12/23/2024 SLD COUNTY/SR - ANNUAL PRINT COUNTY: LUZERNE
DIR: B TOTAL LEN: .027 MI. DIST: 04-3 SR: 2100
LEFT MUN: DUPONT B RIGHT MUN: DUPONT B

000140 FT
000000 FT



000140 FT BMS EN 40/2100/0010/0000
INTER-AHD LIDYS RD
0010/0140 (TWP)
000000 FT 0 0 00000 0 00 0000+00
NC LIDYS RD
INTER-BK LIDYS RD
(TWP)
SR 0315
BMSBG 40/2100/0010/0000
MFC BEGIN = E
0010/0000 LENGTH(AH 0140 BK 0000)

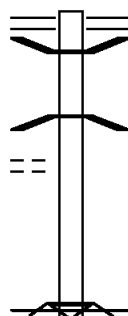
EXTRACT DATE: 12/21/2024 ROADWAY MANAGEMENT SYSTEM PAGE NUMBER: 471
PRINT DATE: 12/23/2024 SLD COUNTY/SR - ANNUAL PRINT COUNTY: LUZERNE

DIR: B TOTAL LEN: .115 MI. DIST: 04-3 SR: 2067
LEFT MUN: PLYMOUTH B RIGHT MUN: PLYMOUTH B

BEADE ST
(BORO)

000607 FT

0010/0030
000000 FT



000607 FT SR 0011
0010/0607 (SR0011 SEG 0510/0893)
0010/0396 BMSSEN 40/2067/0010/0259
0 0 00000 0 00 0000+00
ABANDONED PROPERTIES RR
0010/0259 BMSBG 40/2067/0010/0259

000000 FT 0 0 00000 0 00 0000+00
NC OLD CAREY AVE
MFC BEGIN = E
OLD CAREY AV
ROAD CLOSED BACK
0010/0000 LENGTH(AH 0607 BK 0000)

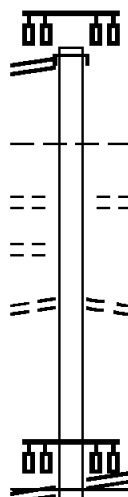
EXTRACT DATE: 12/21/2024 ROADWAY MANAGEMENT SYSTEM PAGE NUMBER: 470
PRINT DATE: 12/23/2024 SLD COUNTY/SR - ANNUAL PRINT COUNTY: LUZERNE

DIR: B TOTAL LEN: .285 MI. DIST: 04-3 SR: 2065
LEFT MUN: AVOCA B RIGHT MUN: AVOCA B

001503 FT
MAIN ST
(SR0011 SEG 0790/2148) 0010/1503

ALMOND ST
(BORO) 0010/0581
CENTER ST
(BORO) 0010/0196
TO 0315/0191 SH
(CONN) 0010/0109
000000 FT

MAIN ST
(SR0315 SEG 0210/0000)
(SR0315 SEG 0211/0000) 0010/0000



001503 FT
INTER-AHD MAIN ST
(SR0011 SEG 0790/2148)
0010/1503

0010/0582 AVOCA
0010/0581 DUPONT B
LIDY RD
(BORO)

0010/0109 FROM 0315/0211 SH
000000 FT (CONN)
1 0 00515 0 00 0395+18
AIRPORT RD
(SR0315 SEG 0211/0000)
(SR0315 SEG 0210/0000)
NC MAIN ST

0010/0000 MFC BEGIN = B
LENGTH(AH 1503 BK 0000)

EXTRACT DATE: 12/21/2024 ROADWAY MANAGEMENT SYSTEM PAGE NUMBER: 469
 PRINT DATE: 12/23/2024 SLD COUNTY/SR - ANNUAL PRINT COUNTY: LUZERNE
 DIR: N TOTAL LEN: 1.142 MI. DIST: 04-3 SR: 2063
 LEFT MUN: WILKES BARRE T RIGHT MUN: WILKES BARRE T

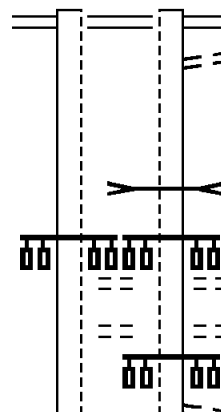
MUNDY ST 005970 FT
 (SR2061 SEG 0021/0000) 0021/2580

UNKNOWN ENTRANCE RD
 (PRDR)

UNKNOWN ENTRANCE RD
 (PRDR)

0021/0820

0021/0475



006029 FT MUNDY ST
 0020/2607 (SR2061 SEG 0020/0000)
 0020/2442 TO 2061/0020 SH
 (CONN)

COAL BROOK
 STRUCTURE LENGTH 10 FT
 0020/1500 BMSID 40/2063/0020/1500

UNKNOWN ENTRANCE RD
 (PRDR)

UNKNOWN ENTRANCE RD
 (PRDR)

FROM 2050/0011 SH
 0020/0108 (CONN)

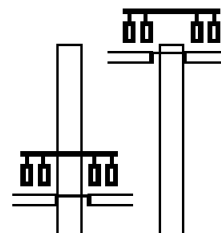
DIR: N	TOTAL LEN: 1.142 MI.	DIST: 04-3	SR: 2063
LEFT MUN: WILKES BARRE T		RIGHT MUN: WILKES BARRE T	
0 00000 0 00 0000+00 003390 FT		003422 FT 0 0 00000 0 00 0000+00	
NC HIGHLAND PARK BLVD		NC HIGHLAND PARK BLVD	
ORD & TAYLOR ENT RD		LORD & TAYLOR ENT RD	
(PRDR)		(PRDR)	
CONNECTOR RD		CONNECTOR RD	
(SR2050 SEG 0011/0000)		(SR2050 SEG 0011/0000)	
LENGTH(AH 2580 BK 3390) 0021/0000		LENGTH(AH 2607 BK 3422) 0020/0000	
		TO 2050/0010 SH	
		(CONN)	
		0010/3220	
		0010/2442	
		LC FROM SCHECHTER DR	
		(CONN)	
		SCHECHTER DR	
		(PRDR)	
		0010/2361	
		0010/2264	
		LC TO SCHECHTER DR	
		(CONN)	
		WEGMANS ENTR RD	
		(PRDR)	
		0010/1377	
		0010/0525	
		SAM'S CLUB ENTR RD	
		(PRDR)	
		0010/0119	
		(CONN)	
		000000 FT	
		0 0 00000 0 00 0000+00	
		NC HIGHLAND PARK BL	
		WILKES-BARRE TWP BL	
		(SR6309 SEG 0590/1123)	
		(SR6309 SEG 0591/1115)	
		COAL ST	
		(CITY)	
		MFC BEGIN = C	
		LENGTH(AH 3422 BK 0000) 0010/0000	
		INTER-BK	
		0010/0000	
		LENGTH(AH 3390 BK 0000) 0011/0000	

EXTRACT DATE: 12/21/2024 ROADWAY MANAGEMENT SYSTEM PAGE NUMBER: 467
PRINT DATE: 12/23/2024 SLD COUNTY/SR - ANNUAL PRINT COUNTY: LUZERNE
DIR: B TOTAL LEN: 1.453 MI. DIST: 04-3 SR: 2061
LEFT MUN: WILKES BARRE T RIGHT MUN: WILKES BARRE T

HOTEL COMPLEX ENT RD
(PRDR)
KIDDER ST
{SR6309 SEG 0641/0000}
{SR6309 SEG 0640/0000}

INTER-AHD

0031/2800



007673 FT
INTER-AHD

0030/2825

HOTEL COMPLEX ENT RD
(PRDR)
KIDDER ST
{SR6309 SEG 0641/0000}
{SR6309 SEG 0640/0000}

TO 6309/0640 SH

EXTRACT DATE: 12/21/2024 ROADWAY MANAGEMENT SYSTEM PAGE NUMBER: 466
PRINT DATE: 12/23/2024 SLD COUNTY/SR - ANNUAL PRINT COUNTY: LUZERNE

DIR: B TOTAL LEN: 1.453 MI. DIST: 04-3 SR: 2061
LEFT MUN: WILKES BARRE T RIGHT MUN: WILKES BARRE T

FROM 6309/0630 SH (CONN) LC TO WYO VAL MALL (CONN)	0031/2593 0031/2335	==	0030/2715 (CONN)
WYO VAL MALL ENTR RD (PRDR)	0031/2223 0031/2104	==	0030/2246 WYO VAL MALL ENTR RD (PRDR)
EAST END BL (PRDR) BEAR CREEK BL (TWP)	0031/1658	==	0030/1888 LC FROM EST END BL (CONN) EAST END BL (PRDR) 0030/1690 BEAR CREEK BL (TWP)
LC TO WYO VAL MALL ENTR (CONN)	0031/0102	==	0030/1595 LC TO BEAR CREEK BL (CONN)
0 0 00000 0 00 0000+00 004817 FT WYO VAL MALL ENTR RD (PRDR) TAMBUR BL (PRDR)		==	0030/0092 LC FROM TAMBUR BL (CONN)
MFC BEGIN = C LENGTH(AH 2800 BK 2130) 0031/0000		==	004848 FT 0 0 00000 0 00 0000+00 WYO VAL MALL ENTR RD (PRDR) TAMBUR BL (PRDR)
		==	0030/0000 LENGTH(AH 2825 BK 2161)
		==	LC TO TAMBUR BL

EXTRACT DATE: 12/21/2024 ROADWAY MANAGEMENT SYSTEM PAGE NUMBER: 465
PRINT DATE: 12/23/2024 SLD COUNTY/SR - ANNUAL PRINT COUNTY: LUZERNE

DIR: B TOTAL LEN: 1.453 MI. DIST: 04-3 SR: 2061
LEFT MUN: WILKES BARRE T RIGHT MUN: WILKES BARRE T

LC FROM WYO VAL MALL EN (CONN)	0021/2021	0020/2060 (CONN)
		LC FROM WILKES BARRE PL (CONN)
		WILKES BARRE PLAZA ENTR (PRDR)
WILKES BARRE PLAZA ENTR (PRDR)	0021/1428	0020/1557
		0020/1433
		LC TO WILKES BARRE PL (CONN)
ARENA ACCESS RD (PRDR)	0021/1067	0020/1314
		ARENA ACCESS RD (PRDR)
		0020/1070
		FROM 2063/0020 SH (CONN)
0 0 00000 0 00 0000+00 002687 FT		0020/0101
WYO VAL MALL ENTR RD (PRDR)		002687 FT
HIGHLAND PARK BL (SR2063 SEG 0020/2607)		0 0 00000 0 00 0000+00
(SR2063 SEG 0021/2580)		WYO VAL MALL ENTR RD (PRDR)
MFC BEGIN = D		HIGHLAND PARK BL (SR2063 SEG 0020/2607)
LENGTH(AH 2130 BK 2687) 0021/0000		(SR2063 SEG 0021/2580)
		MFC BEGIN = C
		LENGTH(AH 2161 BK 2687)
JOHN HEINZ ENT RD (PRDR)	0010/1157	
		DRAINAGE DITCH STRUCTURE LENGTH 12 FT
		0010/0486 BMSID 40/2061/0010/0300
		HOME DEPOT ENT RD (PRDR)
000000 FT		0010/0310
		000000 FT
		NC MU
		0 0 00000 0 00 0000+00
		MUNDY ST (SR6309 SEG 0600/0988)
		INTER-BK MUNDY ST (CITY)
		MFC BEGIN = D
		0010/0000 LENGTH(AH 2687 BK 0000)

EXTRACT DATE: 12/21/2024 ROADWAY MANAGEMENT SYSTEM PAGE NUMBER: 464
PRINT DATE: 12/23/2024 SLD COUNTY/SR - ANNUAL PRINT COUNTY: LUZERNE

DIR: B TOTAL LEN: .781 MI. DIST: 04-3 SR: 2057
LEFT MUN: FOSTER T RIGHT MUN: FOSTER T

004126 FT

004126 FT
INTER-AHD TOWNSHIP 0372 RT
0020/2126 (T372)

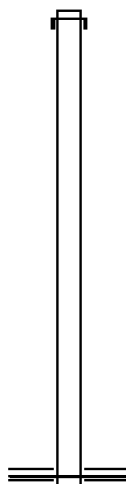
002000 FT

002000 FT 2 0 40179 0 00 0020+00
S 0020/0000 LENGTH(AH 2126 BK 2000)

000000 FT

000000 FT 2 0 40179 0 00 0000+00
NC PEAT MOSS RD
BUFFALO ST
(SR2048 SEG 0060/0613)
MFC BEGIN = E

S 0010/0000 LENGTH(AH 2000 BK 0000)



EXTRACT DATE: 12/21/2024 ROADWAY MANAGEMENT SYSTEM PAGE NUMBER: 463
PRINT DATE: 12/23/2024 SLD COUNTY/SR - ANNUAL PRINT COUNTY: LUZERNE

DIR: B TOTAL LEN: 3.751 MI. DIST: 04-3 SR: 2055
LEFT MUN: FOSTER T RIGHT MUN: FOSTER T

FOSTER AV 019806 FT
(SR0940 SEG 0260/0000) 0080/1813
FROM 0940/0250 SH
(CONN) 0080/1642

SANDY VALLEY RD 017993 FT
(SR2044 SEG 0130/3882) 0080/0000

015989 FT

2 0 40118 0 00 0136+83 013686 FT
ANTHONY'S RD
(T369) 0060/0000

011572 FT

019806 FT FOSTER AV
0080/1813 (SR0940 SEG 0260/0000)

0080/1229 QUARRY RD
(T403)

0080/0602 LINESVILLE
STRUCTURE LENGTH 6 FT
BMSID 40/2055/0080/0615
0080/0303 QUARRY RD
(T403)
017993 FT 2 0 40118 0 00 0179+84
NC LEHIGH GORGE RD
0080/0000 LENGTH(AH 1813 BK 2004)

015989 FT 2 0 40118 0 00 0160+24
0070/0000 LENGTH(AH 2004 BK 2303)

0060/1140 DUDA RD
(T402)

013686 FT TANNERY RD
(SR2046 SEG 0010/0000)
0060/0000 LENGTH(AH 2303 BK 2114)

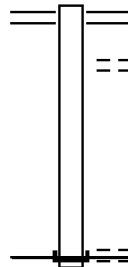
011572 FT 2 0 40118 0 00 0115+33
MEIR RD
(T406)
0050/0000 LENGTH(AH 2114 BK 3661)

DIR: B MUN: FOSTER T TOTAL LEN: 3.751 MI. DIST: 04-3 SR: 2055
LEFT MUN: FOSTER T RIGHT MUN: FOSTER T

EXTRACT DATE: 12/21/2024 ROADWAY MANAGEMENT SYSTEM PAGE NUMBER: 461
 PRINT DATE: 12/23/2024 SLD COUNTY/SR - ANNUAL PRINT COUNTY: LUZERNE
 DIR: B TOTAL LEN: .088 MI. DIST: 04-3 SR: 2054
 LEFT MUN: WILKES BARRE T RIGHT MUN: WILKES BARRE T

000467 FT

000000 FT



000467 FT NORTHAMPTON ST
 0010/0467 (SR2007 SEG 0120/2378)
 REAR NORTHAMPTON ST
 0010/0210 (CITY)
 000000 FT 1 0 00000 0 00 0000+00
 NC CASEY AVE
 SCHOOL ENT RD
 (GOVT)
 INTER-BK CASEY AV
 (SR8029 SEG 0010/0489)
 MFC BEGIN = E
 0010/0000 LENGTH(AH 0467 BK 0000)

EXTRACT DATE: 12/21/2024 ROADWAY MANAGEMENT SYSTEM PAGE NUMBER: 460
PRINT DATE: 12/23/2024 SLD COUNTY/SR - ANNUAL PRINT COUNTY: LUZERNE

DIR: B TOTAL LEN: 1.748 MI. DIST: 04-3 SR: 2053
LEFT MUN: FOSTER T RIGHT MUN: FOSTER T

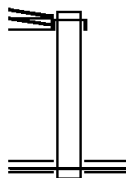
	009231 FT		009231 FT FOSTER AV
			0040/1651 (SR0940 SEG 0140/0000)
CARBON ST (T375)	0040/0773		
	007580 FT		007580 FT 2 0 40160 0 00 0074+25
			VILLAGE AL
			(T380)
			5 0040/0000 LENGTH(AH 1651 BK 2579)
			HIGHLAND HEIGHTS
			(T380)
			VILLAGE AL
SAWMILL RD (T420)	0030/1955		0030/2256 (TWP)
			HIGHLAND MAIN ST
			0030/1955 (T381)
	005001 FT		005001 FT 2 0 40160 0 00 0050+17
			5 0030/0000 LENGTH(AH 2579 BK 2535)
	002466 FT		002466 FT 2 0 40160 0 00 0024+65
			5 0020/0000 LENGTH(AH 2535 BK 2466)
	000000 FT		000000 FT 2 0 40160 0 00 0000+00
			NC HIGHLAND RD
			INTER-BK ECKLEY RD
			(SR2051 SEG 0080/0000)
N BUCK MT RD (SR2051 SEG 0080/0000)	0010/0000		MFC BEGIN = D
			5 0010/0000 LENGTH(AH 2466 BK 0000)

EXTRACT DATE: 12/21/2024 ROADWAY MANAGEMENT SYSTEM PAGE NUMBER: 459
PRINT DATE: 12/23/2024 SLD COUNTY/SR - ANNUAL PRINT COUNTY: LUZERNE

DIR: B TOTAL LEN: .080 MI. DIST: 04-3 SR: 2052
LEFT MUN: WILKES BARRE T RIGHT MUN: WILKES BARRE T

RAMP D RD
(SR8029 SEG 0752/0000) 0010/0423
000000 FT

000423 FT



000423 FT
INTER-AHD NEW ST
(TWP)
RAMP D SPUR
0010/0423 (SR8029 SEG 0762/0168)
000000 FT 0 0 00000 0 00 0000+00
NC NEW ST
NORTHAMPTON ST
(SR2007 SEG 0130/0000)
MFC BEGIN = E
0010/0000 LENGTH(AH 0423 BK 0000)

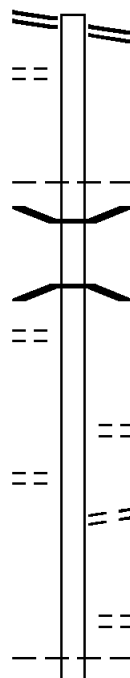
EXTRACT DATE: 12/21/2024 ROADWAY MANAGEMENT SYSTEM PAGE NUMBER: 458
PRINT DATE: 12/23/2024 SLD COUNTY/SR - ANNUAL PRINT COUNTY: LUZERNE

DIR: B TOTAL LEN: 5.174 MI. DIST: 04-3 SR: 2051
LEFT MUN: HAZLE T RIGHT MUN: HAZLE T

HAZELTON FREELAND HW 027317 FT
(SR0940 SEG 0090/0000) 0110/2125
SEAGRAVE ST 0110/1981
(T443)

COAL ST
(BORO) 0110/0257
025192 FT

SOUTH ST
(BORO) 0100/1700



027317 FT HAZELTON FREELAND HW
0110/2125 (SR0940 SEG 0090/0000)

0110/0623 HAZLE
0110/0407 JEDDO B
BMS EN 40/2051/0110/0385
2 0 40006 0 00 0017+38
TRIB TO BLACK CREEK
0110/0385 BMSBG 40/2051/0110/0385

025192 FT 2 0 40006 0 00 0021+47
HIGHLAND ST
(BORO)
5 0110/0000 LENGTH(AH 2125 BK 1878)

0100/1515 HIGHLAND ST
(BORO)
NC JEDDO BOROUGH RD
0100/0739 NORTH ST
(BORO)
JEDDO
0100/0697 FOSTER T

EXTRACT DATE: 12/21/2024 ROADWAY MANAGEMENT SYSTEM PAGE NUMBER: 457
PRINT DATE: 12/23/2024 SLD COUNTY/SR - ANNUAL PRINT COUNTY: LUZERNE

DIR: B TOTAL LEN: 5.174 MI. DIST: 04-3 SR: 2051
LEFT MUN: JEDDO B RIGHT MUN: JEDDO B

023314 FT

023314 FT 2 0 40006 0 00 0040+25
S 0100/0000 LENGTH(AH 1878 BK 2291)

021023 FT

021023 FT 2 0 40006 0 00 0062+87
S 0090/0000 LENGTH(AH 2291 BK 1893)

019130 FT

019130 FT 2 0 40006 0 00 0081+00
HIGHLAND RD
(SR2053 SEG 0010/0000)
S 0080/0000 LENGTH(AH 1893 BK 3726)

NO 2 LN
(PRDR)

0070/2513 ==

015404 FT

015404 FT 2 0 40006 0 00 0118+26
S 0070/0000 LENGTH(AH 3726 BK 2399)

013005 FT

013005 FT 2 0 40006 0 00 0142+25
S 0060/0000 LENGTH(AH 2399 BK 1538)

ENTR TO ECKLEY VIL MUSE
(GOVT)

0050/0143
011467 FT ==

011467 FT 2 0 40006 0 00 0157+63
S 0050/0000 LENGTH(AH 1538 BK 2402)

EXTRACT DATE: 12/21/2024 ROADWAY MANAGEMENT SYSTEM PAGE NUMBER: 456
PRINT DATE: 12/23/2024 SLD COUNTY/SR - ANNUAL PRINT COUNTY: LUZERNE

DIR: B TOTAL LEN: 5.174 MI. DIST: 04-3 SR: 2051
LEFT MUN: FOSTER T RIGHT MUN: FOSTER T

	==	0040/0861	NO 1 LN (PRDR)	
009065 FT		009065 FT	2 0 40006 0 00 0175+30	
		5 0040/0000	LENGTH(AH 2402 BK 2558)	
006507 FT		006507 FT	2 0 40006 0 00 0200+88	
		5 0030/0000	LENGTH(AH 2558 BK 3763)	
002744 FT		002744 FT	2 0 40006 0 00 0238+51	
		5 0020/0000	LENGTH(AH 3763 BK 2744)	
000000 FT	C	0010/0005		
		000000 FT	2 0 40006 0 00 0265+95	
		NC EC	KLEY RD	
			RUNOFF	
			STRUCTURE LENGTH 5 FT	
		INTER-BK	BMSID 40/2051/0010/0000	
			BUCK MOUNTAIN RD	
			(SR4003 SEG 0010/2990)	
			MFC BEGIN = D	
			BK-CARBON (13)	
		5 0010/0000	LENGTH(AH 2744 BK 0000)	

EXTRACT DATE: 12/21/2024 ROADWAY MANAGEMENT SYSTEM PAGE NUMBER: 455
PRINT DATE: 12/23/2024 SLD COUNTY/SR - ANNUAL PRINT COUNTY: LUZERNE
DIR: E TOTAL LEN: .304 MI. DIST: 04-3 SR: 2050
LEFT MUN: WILKES BARRE T RIGHT MUN: WILKES BARRE T

RAMP RD 001603 FT
(SR8051 SEG 0500/1797)
RAMP RD INTER-AHD
(SR8051 SEG 0760/3113) 0011/1603

SIGN: 4 CHORD TRUSS
BMSID 40/2050/0010/1070 0011/1029

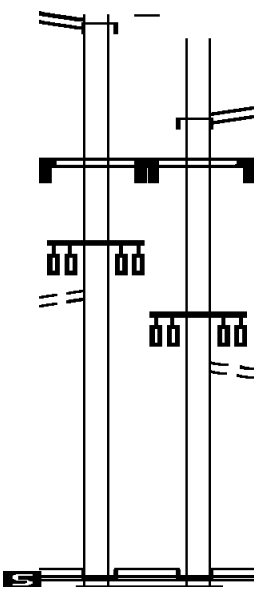
TO 2063/0020 SH
(CONN)
0011/0147

0 0 00000 0 00 0000+00 000000 FT
NC CONNECTOR RD
HIGHLAND PARK BL
(SR2063 SEG 0021/0000)
(SR2063 SEG 0020/0000)
LORD & TAYLOR ENTR RD INTER-BK
(PRDR)
MFC BEGIN = C
LENGTH(AH 1603 BK 0000) 0011/0000

001363 FT

INTER-AHD RAMP RD
(SR8051 SEG 0750/0000)
RAMP RD
0010/1363 (SR8051 SEG 0250/0000)
SIGN: 4 CHORD TRUSS
0010/1057 BMSID 40/2050/0010/1070

0010/0124 FROM 2063/0010 SH
000000 FT (CONN)
0 0 00000 0 00 0000+00
NC CO CONNECTOR RD
HIGHLAND PARK BL
(SR2063 SEG 0021/0000)
(SR2063 SEG 0020/0000)
LORD & TAYLOR ENTR RD
(PRDR)
MFC BEGIN = C
0010/0000 LENGTH(AH 1363 BK 0000)



EXTRACT DATE: 12/21/2024 ROADWAY MANAGEMENT SYSTEM PAGE NUMBER: 454
PRINT DATE: 12/23/2024 SLD COUNTY/SR - ANNUAL PRINT COUNTY: LUZERNE

DIR: B TOTAL LEN: 2.032 MI. DIST: 04-3 SR: 2049
LEFT MUN: FOSTER T RIGHT MUN: FOSTER T

	010730 FT			010730 FT	
				INTER-AHD	MAIN ST
				0060/1939	(T426)
ALLEY					
(TWP)	0060/1302	=			
RAILROAD ST				0060/1293	ROSEANNE LN
(T398)	0060/0750	=			(TWP)
				0060/0750	GOOSE AV
					(T418)
2 0 40007 0 00 0100+05	008791 FT			0060/0015	SPRING ST
RAILROAD ST				008791 FT	(T378)
(T398)	0060/0000	=			
				0060/0000	LENGTH(AH 1939 BK 1688)
					SOUTH SPRING STREET
				0050/1400	(T421)
PENNY LN				0050/0910	SOUTH SPRING STREET
(T417)	0050/0600	=			(T421)
	007103 FT				
				007103 FT	2 0 40007 0 00 0081+13
				0050/0000	LENGTH(AH 1688 BK 1783)
	005320 FT			005320 FT	2 0 40007 0 00 0063+30
				NC MA	IN ST
				0040/0000	LENGTH(AH 1783 BK 1610)
					FOSTER
				0030/1122	FREELAND B
					ARTHUR ST
				0030/0954	(BORO)
					SCHWABE ST

EXTRACT DATE: 12/21/2024 ROADWAY MANAGEMENT SYSTEM PAGE NUMBER: 453
PRINT DATE: 12/23/2024 SLD COUNTY/SR - ANNUAL PRINT COUNTY: LUZERNE

DIR: B TOTAL LEN: 2.032 MI. DIST: 04-3 SR: 2049
LEFT MUN: FREELAND B RIGHT MUN: FREELAND B

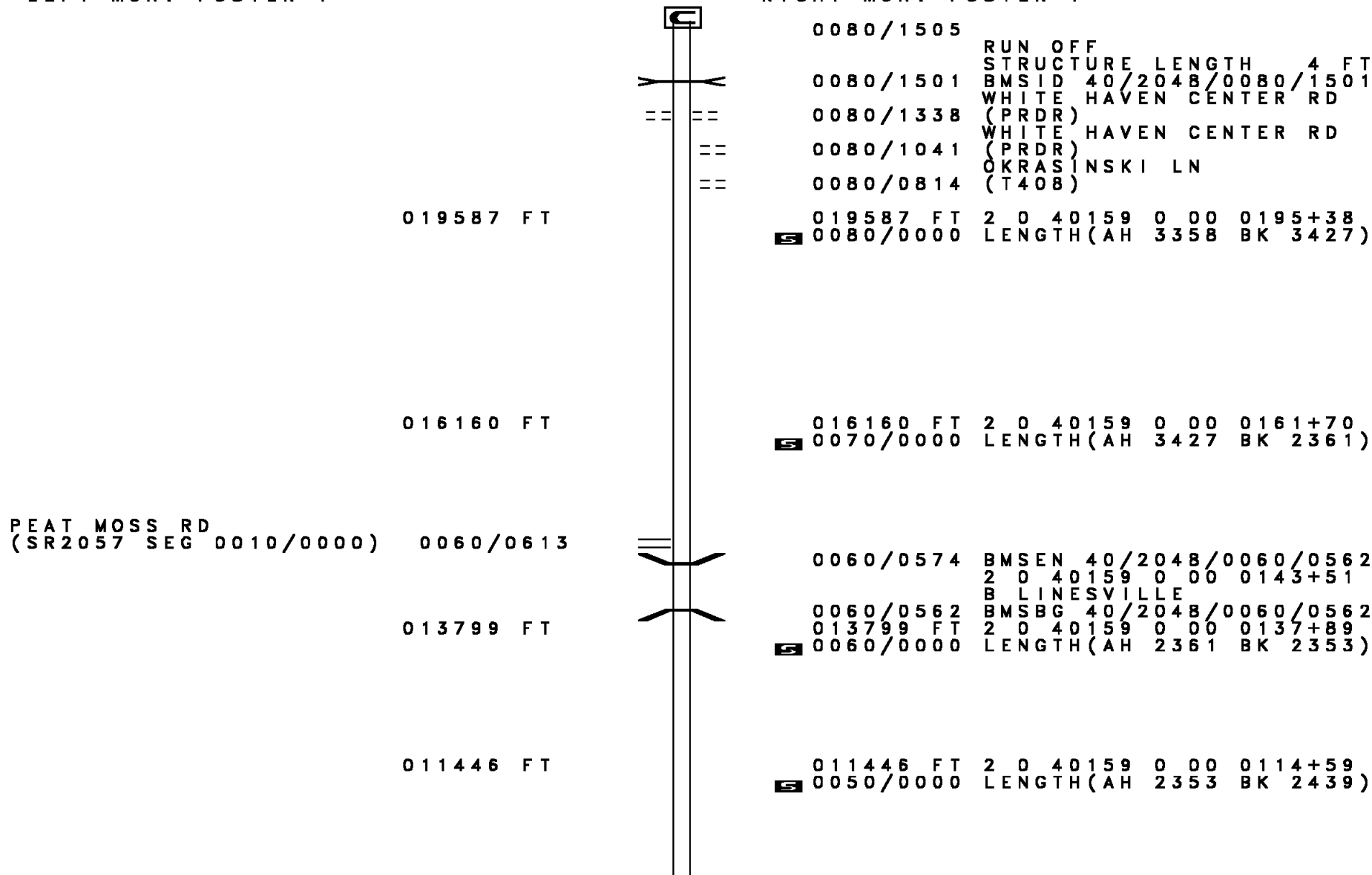
UNNAMED AL (BORO)	0030/0311 003710 FT	==	0030/0360 (BORO)
		==	003710 FT 2 0 40007 0 00 0047+20 ALVIN ST (BORO)
FOSTER ST (BORO)	0020/1732	==	5 0030/0000 LENGTH(AH 1610 BK 1970)
CEMETERY ST (BORO)	0020/1186	==	
UNNAMED ST (BORO)	0020/0952	==	
		==	0020/0744 JOHNSON ST (BORO)
JOHNSON ST (BORO)	0020/0729	==	
WALNUT ST (BORO)	0020/0521	==	
		==	FRONT ST (BORO)
2 0 40007 0 00 0024+70 001740 FT		==	NC BIRKBECK ST 001740 FT
PARK AL (BORO)	0020/0000	==	5 0020/0000 LENGTH(AH 1970 BK 1740)
		==	SABOL ST (BORO)
PINE ST (BORO)	0010/1325	==	
		==	0010/1035 WASHINGTON ST (BORO)
CENTRE ST (BORO)		==	
FRONT ST (BORO)	0010/0723	==	
		==	NC FRONT ST
		==	UNNAMED AL (BORO)
		==	MAIN ST (BORO)
		==	UNNAMED AL (BORO)
	000000 FT	==	0010/0187 (BORO)
		==	000000 FT 2 0 40007 0 00 0010+05 NC CENTRE ST
		==	SOUTH ST (SR0940 SEG 0130/0000)
		==	INTER-BK CENTRE ST (SR0940 SEG 0130/0000)
SOUTH ST (SR3022 SEG 0080/2433)	0010/0000	==	5 0010/0000 MFC BEGIN = D LENGTH(AH 1740 BK 0000)

EXTRACT DATE: 12/21/2024 ROADWAY MANAGEMENT SYSTEM PAGE NUMBER: 452
 PRINT DATE: 12/23/2024 SLD COUNTY/SR - ANNUAL PRINT COUNTY: LUZERNE
 DIR: B TOTAL LEN: 5.056 MI. DIST: 04-3 SR: 2048
 LEFT MUN: WHITE HAVEN B RIGHT MUN: WHITE HAVEN B

	026697 FT		026697 FT INTER-AHD	BUFFALO ST (TWP) CHURCH ST (SR0437 SEG 0010/0392) LAUREL ST (TWP) VINE ST (TWP)
E WOODHAVEN DR (TWP)	0090/2417	--	--	0090/3752 0090/3303 0090/2858
		--	--	
W WOODHAVEN DR (TWP)	0090/0576 022945 FT	--	--	UNKNOWN RD (TWP) 022945 FT 2 0 40159 1 00 0000+00 NC BU BUFFALO ST WHITE HAVEN FOSTER T
WHITE HAVEN CENTER RD (PRDR)	0080/3262	--	--	0090/0000 LENGTH(AH 3752 BK 3358)
		--	--	WHITE HAVEN CENTER RD (PRDR) 0080/3205 0080/3141
		--	--	RUN OFF STRUCTURE LENGTH 4 FT BMSID 40/2048/0080/3137
		--	--	0080/3137 0080/2455 WHITE HAVEN CENTER RD (PRDR)

EXTRACT DATE: 12/21/2024 ROADWAY MANAGEMENT SYSTEM PAGE NUMBER: 451
PRINT DATE: 12/23/2024 SLD COUNTY/SR - ANNUAL PRINT COUNTY: LUZERNE

DIR: B TOTAL LEN: 5.056 MI. DIST: 04-3 SR: 2048
LEFT MUN: FOSTER T RIGHT MUN: FOSTER T



EXTRACT DATE: 12/21/2024 ROADWAY MANAGEMENT SYSTEM PAGE NUMBER: 450
PRINT DATE: 12/23/2024 SLD COUNTY/SR - ANNUAL PRINT COUNTY: LUZERNE

DIR: B TOTAL LEN: 5.056 MI. DIST: 04-3 SR: 2048
LEFT MUN: FOSTER T RIGHT MUN: FOSTER T

009007 FT

009007 FT 2 0 40159 0 00 0090+50
S 0040/0000 LENGTH(AH 2439 BK 3441)

005566 FT

0030/0202 BMS EN 40/2048/0030/0000
005566 FT 2 0 40159 0 00 0019+00
SR 0080
S 0030/0000 BMSBG 40/2048/0030/0000
LENGTH(AH 3441 BK 3333)
DECOWSKI RD
0020/3161 (T408)

002233 FT

002233 FT 2 0 40159 0 00 0015+00
POND CREEK RD
(T404)
S 0020/0000 LENGTH(AH 3333 BK 2233)

0010/1426 BMS EN 40/2048/0010/1407
BRIDGE POSTED (TONS)
2 0 40159 0 00 0014+00
SGL 15 COMB 19
POND CREEK
0010/1407 BMSBG 40/2048/0010/1407

CAWLEY RD
(T377)

0010/0313
000000 FT

BRICKYARD RD
(T382)

0010/0000

000000 FT 2 0 40159 0 00 0000+00
NC OLLEY VALLEY RD
FOSTER AV
(SR0940 SEG 0200/0000)
MFC BEGIN = E
S 0010/0000 LENGTH(AH 2233 BK 0000)

EXTRACT DATE: 12/21/2024 ROADWAY MANAGEMENT SYSTEM PAGE NUMBER: 449
PRINT DATE: 12/23/2024 SLD COUNTY/SR - ANNUAL PRINT COUNTY: LUZERNE

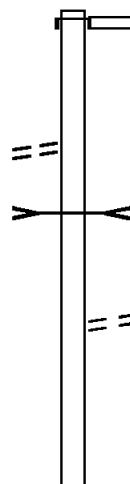
DIR: B TOTAL LEN: 2.611 MI. DIST: 04-3 SR: 2047
LEFT MUN: RICE T RIGHT MUN: RICE T

WEYHENMEYER ST
(TWP)

013786 FT

0040/1135

011414 FT



013786 FT
INTER-AHD

0040/2372

CHURCH RD
(SR2042 SEG 0070/0000)
NUANGOLA RD
(SR2042 SEG 0070/0000)

0040/0866

011414 FT

5

0040/0000

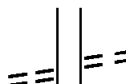
LTL WAPWALPN
STRUCTURE LENGTH 20 FT
BMSID 40/2047/0040/0866
2 0 40112 0 00 0113+00
SCOTT ST
(T440)
LENGTH(AH 2372 BK 3888)

EXTRACT DATE: 12/21/2024 ROADWAY MANAGEMENT SYSTEM PAGE NUMBER: 448
PRINT DATE: 12/23/2024 SLD COUNTY/SR - ANNUAL PRINT COUNTY: LUZERNE

DIR: B TOTAL LEN: 2.611 MI. DIST: 04-3 SR: 2047
LEFT MUN: RICE T RIGHT MUN: RICE T

HENRY DR
(T447)

0030/1430



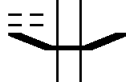
0030/1430 HENRY DR
(T447)

007526 FT

007526 FT 2 0 40112 0 00 0075+40
5 0030/0000 LENGTH(AH 3888 BK 3699)

CHAPLAIN NOLAN DR
(TWP)

0020/1390



0020/1348 BMS EN 40/2047/0020/1336
2 0 40112 0 00 0051+67

0020/1336 BR WAPWALOPN
BMSBG 40/2047/0020/1336

003827 FT

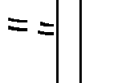


0020/0020 BMS EN 40/2047/0020/0000
003827 FT 2 0 40112 0 00 0038+44

BIG WAPWLPN
BMSBG 40/2047/0020/0000
RICE
WRIGHT T
5 0020/0000 LENGTH(AH 3699 BK 3827)

BLYTHEBURN RD
(TWP)

0010/0880



0010/1999 LINES LN
(TWP)

000000 FT 2 0 40112 0 00 0000+00
NC CHURCH RD

S MAIN RD
(SR2045 SEG 0110/0000)

INTER-BK CHURCH RD
(TWP)

MFC BEGIN = D
5 0010/0000 LENGTH(AH 3827 BK 0000)

EXTRACT DATE: 12/21/2024 ROADWAY MANAGEMENT SYSTEM PAGE NUMBER: 447
PRINT DATE: 12/23/2024 SLD COUNTY/SR - ANNUAL PRINT COUNTY: LUZERNE

DIR: B TOTAL LEN: 1.074 MI. DIST: 04-3 SR: 2046
LEFT MUN: FOSTER T RIGHT MUN: FOSTER T

005672 FT

005672 FT AH-CARBON (13)
INTER-AHD CHASE MTN
0020/3185 (SR1005 SEG 0010/0000)

002487 FT

002487 FT 2 0 40162 0 00 0024+87
S 0020/0000 LENGTH(AH 3185 BK 2487)
0010/1790 MEDVITZ LN
(TWP)

DUDA RD
(T402)

0010/0162
000000 FT

== ==

0010/0162 PRIVATE RD
000000 FT (PRDR)
2 0 40162 0 00 0000+00
NC TA NNERY RD
LEHIGH GORGE RD
(SR2055 SEG 0060/0000)
INTER-BK ANTHONYS RD
(T369)
MFC BEGIN = D
S 0010/0000 LENGTH(AH 2487 BK 0000)

EXTRACT DATE: 12/21/2024 ROADWAY MANAGEMENT SYSTEM PAGE NUMBER: 446
PRINT DATE: 12/23/2024 SLD COUNTY/SR - ANNUAL PRINT COUNTY: LUZERNE

DIR: B TOTAL LEN: 7.387 MI. DIST: 04-3 SR: 2045
LEFT MUN: FAIRVIEW T RIGHT MUN: FAIRVIEW T

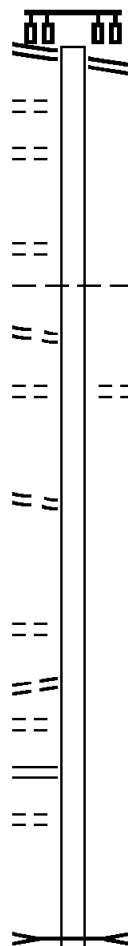
MOUNTAIN BL 039002 FT
(SR0309 SEG 0450/0000) 0170/1467
WOODCREST AV 0170/1181
(T670)
LEE AV 0170/0819
(T672)

2 0 40023 0 00 0401+72 037535 FT
SUMMIT VIEW DR 0170/0000
(T680)

DIVISION ST
(T463) 0160/1537
EDWARD ST 0160/1142
(T464)

2 0 40023 0 00 0377+22 035153 FT
PLESANTVIEW RD 0160/0000
(T460)

TIMBERWOOD DR
(T469) 0150/1839
OAK DR 0150/1548
(T465)
TERRACE DR 0150/1077
(T508)
NUANGOLA RD 0150/0517
(SR2042 SEG 0120/2717)
FOREST DR 0150/0143
(T484) 032040 FT



039002 FT MOUNTAIN BL
0170/1467 (SR0309 SEG 0450/0000)

037535 FT
S 0170/0000 LENGTH(AH 1467 BK 2382)
FAIRVIEW
0160/1980 WRIGHT T

0160/1142 ROCKLEDGE DR
(TWP)

035153 FT
S 0160/0000 LENGTH(AH 2382 BK 3113)

032040 FT 2 0 40023 0 00 0346+25
BOW CREEK
STRUCTURE LENGTH 27 FT
BMSID 40/2045/0150/0000
S 0150/0000 LENGTH(AH 3113 BK 3406)

EXTRACT DATE: 12/21/2024 ROADWAY MANAGEMENT SYSTEM PAGE NUMBER: 445
PRINT DATE: 12/23/2024 SLD COUNTY/SR - ANNUAL PRINT COUNTY: LUZERNE

DIR: B TOTAL LEN: 7.387 MI. DIST: 04-3 SR: 2045
LEFT MUN: WRIGHT T RIGHT MUN: WRIGHT T

ROBERTS DR
(T483)
GLENDALE DR
(T483)

0140/2241 ==
0140/1942 ==

EVERGREEN LAKE DR
(TWP)

0140/0958 ==

028634 FT

== 0140/2675 SCHULTZ LN
(PRDR)

== 0140/0811 PARK RD
(T489)

028634 FT 2 0 40023 0 00 0312+27
S 0140/0000 LENGTH(AH 3406 BK 2195)

== 0130/1187 DEER RUN DR
(TWP)

026439 FT

026439 FT 2 0 40023 0 00 0290+08
S 0130/0000 LENGTH(AH 2195 BK 2838)

== 0120/1553 WHITE TAIL DR
(TWP)

023601 FT

023601 FT 2 0 40023 0 00 0261+98
ALBERT RD
(T467)

00 00

S 0120/0000 LENGTH(AH 2838 BK 2908)

== 0110/2294 LARCHMONT WY
(PRDR)

== 0110/1382 LARCHMONT WY
(PRDR)

== 0110/0732 SACHS LN
(PRDR)

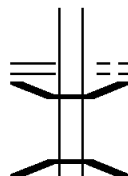
020693 FT

020693 FT 2 0 40023 0 00 0230+11

EXTRACT DATE: 12/21/2024 ROADWAY MANAGEMENT SYSTEM PAGE NUMBER: 444
PRINT DATE: 12/23/2024 SLD COUNTY/SR - ANNUAL PRINT COUNTY: LUZERNE

DIR: B TOTAL LEN: 7.387 MI. DIST: 04-3 SR: 2045
LEFT MUN: WRIGHT T RIGHT MUN: WRIGHT T

CHURCH RD
(SR2047 SEG 0010/0000) 0110/0000



CHURCH RD
(CNTY)
LENGTH(AH 2908 BK 2208)
BMSBN 40/2045/0100/2028
0 0 00000 0 00 0000+00
BR OF WAPWALLOPEN CRK
BMSBG 40/2045/0100/2028

018485 FT

==

0100/0387
018485 FT

RED MAPLE AV
(T479)
2 0 40023 0 00 0206+95
GRANDVIEW AV
(T479)

==

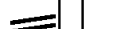
0100/0000 LENGTH(AH 2208 BK 2011)

==

0090/1207
0090/0743

GREENWOOD HILLS DR
(T505)
YEAGER RD
(T393)

2 0 40023 0 00 0186+84 016474 FT
ALBERDEEN RD
(SR3010 SEG 0070/2786) 0090/0000



0090/0000 LENGTH(AH 2011 BK 1389)

015085 FT

==

015085 FT

2 0 40013 0 02 0465+00
WOOD ST
(T459)
LENGTH(AH 1389 BK 2490)

012595 FT



0070/0018
012595 FT

BMSBN 40/2045/0070/0000
2 0 40013 0 02 0444+85
WAPWALLOPEN
BMSBG 40/2045/0070/0000
WRIGHT
DORRANCE T
LENGTH(AH 2490 BK 1880)

0070/0000

EXTRACT DATE: 12/21/2024 ROADWAY MANAGEMENT SYSTEM PAGE NUMBER: 443
PRINT DATE: 12/23/2024 SLD COUNTY/SR - ANNUAL PRINT COUNTY: LUZERNE

DIR: B TOTAL LEN: 7.387 MI. DIST: 04-3 SR: 2045
LEFT MUN: DORRANCE T RIGHT MUN: DORRANCE T

010715 FT		010715 FT 2 0 40013 0 02 0426+05 S 0060/0000 LENGTH(AH 1880 BK 2476)
008239 FT		008239 FT 2 0 40013 0 02 0401+29 S 0050/0000 LENGTH(AH 2476 BK 2516)
005723 FT		005723 FT 2 0 40013 0 02 0377+33 S 0040/0000 LENGTH(AH 2516 BK 1814)
2 0 40013 0 02 0370+00 003909 FT BLUE RIDGE TR (SR3007 SEG 0010/0000) 0030/0000	==	003909 FT S 0030/0000 LENGTH(AH 1814 BK 1980)
001929 FT	=	0020/0802 YEAGER RD (T393) 001929 FT 2 0 40013 0 02 0339+43 S 0020/0000 LENGTH(AH 1980 BK 1929) DORRANCE 0010/1668 BUTLER T
000000 FT	- -	000000 FT 2 0 40013 0 02 0317+72 HUNTER HW (SR0309 SEG 0310/0976) (SR0309 SEG 0311/0958) NC S MAIN RD MFC BEGIN = D S 0010/0000 LENGTH(AH 1929 BK 0000)
HUNTER HW (SR0309 SEG 0310/0976) (SR0309 SEG 0311/0958) 0010/0000	==	

EXTRACT DATE: 12/21/2024 ROADWAY MANAGEMENT SYSTEM PAGE NUMBER: 442
PRINT DATE: 12/23/2024 SLD COUNTY/SR - ANNUAL PRINT COUNTY: LUZERNE

DIR: B TOTAL LEN: 6.180 MI. DIST: 04-3 SR: 2044
LEFT MUN: FOSTER T RIGHT MUN: FOSTER T

LEHIGH GORGE DR 032629 FT
(SR2055 SEG 0080/0000) 0130/3882

VALLEY DR
(TWP) 0130/1896

SOUTH SHEAMAN RD
(TWP) 0130/0712

028747 FT

HESS LN
(PRDR) 0120/1543

HESS LN
(PRDR) 0120/1010

026779 FT

032629 FT WEATHERLY RD
0130/3882 (SR2055 SEG 0080/0000)

028747 FT 2 0 40008 0 01 0303+17
S 0130/0000 LENGTH(AH 3882 BK 1968)

026779 FT 2 0 40008 0 01 0287+17
ANTHONY'S RD

S 0120/0000 (T369)
0110/2668 LENGTH(AH 1968 BK 2748)
BMSBN 40/2044/0110/2668
2 0 40008 0 01 0269+91
POND CREEK
0110/2668 BMSBG 40/2044/0110/2668

EXTRACT DATE: 12/21/2024 ROADWAY MANAGEMENT SYSTEM PAGE NUMBER: 441
PRINT DATE: 12/23/2024 SLD COUNTY/SR - ANNUAL PRINT COUNTY: LUZERNE

DIR: B TOTAL LEN: 6.180 MI. DIST: 04-3 SR: 2044
LEFT MUN: FOSTER T RIGHT MUN: FOSTER T

024031 FT

024031 FT 2 0 40008 0 01 0255+40
S 0110/0000 LENGTH(AH 2748 BK 2496)

021535 FT

021535 FT 2 0 40008 0 01 0230+44
S 0100/0000 LENGTH(AH 2496 BK 2618)

018917 FT

018917 FT 2 0 40008 0 01 0204+49
S 0090/0000 LENGTH(AH 2618 BK 3646)

0080/2494 VALLEY RD
(T351)

015271 FT

015271 FT 2 0 40008 0 01 0167+77
CAPLOS RD
(T355)
S 0080/0000 LENGTH(AH 3646 BK 1724)

013547 FT

0070/0008 BMS EN 40/2044/0070/0000
013547 FT 2 0 40008 0 01 0150+64
BR SANDY RUN
BMSBG 40/2044/0070/0000
S 0070/0000 LENGTH(AH 1724 BK 2552)

EXTRACT DATE: 12/21/2024 ROADWAY MANAGEMENT SYSTEM PAGE NUMBER: 440
PRINT DATE: 12/23/2024 SLD COUNTY/SR - ANNUAL PRINT COUNTY: LUZERNE

DIR: B TOTAL LEN: 6.180 MI. DIST: 04-3 SR: 2044
LEFT MUN: FOSTER T RIGHT MUN: FOSTER T

010995 FT

010995 FT 2 0 40008 0 01 0125+12
S 0060/0000 LENGTH(AH 2552 BK 1862)

009133 FT

009133 FT 2 0 40008 0 00 0106+50
S 0050/0000 LENGTH(AH 1862 BK 1695)

2 0 40008 0 00 0071+85 007438 FT
BRICKYARD RD
(T382) 0040/0000

007438 FT
S 0040/0000 LENGTH(AH 1695 BK 2128)

005310 FT

005310 FT 2 0 40008 0 00 0051+01
S 0030/0000 LENGTH(AH 2128 BK 2486)

002824 FT

002824 FT 2 0 40008 0 00 0026+15
S 0020/0000 LENGTH(AH 2486 BK 2824)

2 0 40008 0 00 0000+00 000000 FT
SOUTH ST
(SR0940 SEG 0150/0000) 0010/0000

NC SANDY VALLEY RD
SOUTH ST
000000 FT (SR0940 SEG 0150/0000)
MFC BEGIN = D
S 0010/0000 LENGTH(AH 2824 BK 0000)

EXTRACT DATE: 12/21/2024 ROADWAY MANAGEMENT SYSTEM PAGE NUMBER: 439
PRINT DATE: 12/23/2024 SLD COUNTY/SR - ANNUAL PRINT COUNTY: LUZERNE

DIR: B TOTAL LEN: 6.422 MI. DIST: 04-3 SR: 2042
LEFT MUN: WRIGHT T RIGHT MUN: WRIGHT T

	033910 FT		033910 FT S MAIN RD 0120/2717 (SR2045 SEG 0150/0517)
WOOD DR (T466)	0120/1810	==	
LAUREL DR (T478)	0120/0807	==	
MAPLE DR (T477)	0120/0469	==	
	031193 FT	==	0120/0213 FOREST DR 0120/0034 (T485) 031193 FT BMSBN 40/2042/0120/0000 2 0 40024 0 01 0169+75 WAPWALLOPEN CRK BMSBG 40/2042/0120/0000 WRIGHT RICE T LENGTH(AH 2717 BK 3627)
ALEKSANDER BL (PRDR)	0110/3556	==	0120/0000
FAIRWOOD BL (PRDR)	0110/3184	==	
		==	0110/2604 BURMA RD (T449)
	027566 FT		027566 FT 2 0 40024 0 01 0134+23 0110/0000 LENGTH(AH 3627 BK 3041)
ICE LAKE DR (TWP)	0100/2091	==	0100/2091 ICE HARVEST DR (TWP)
	024525 FT		024525 FT 2 0 40024 0 01 0111+81 0100/0000 LENGTH(AH 3041 BK 3704)

EXTRACT DATE: 12/21/2024 ROADWAY MANAGEMENT SYSTEM PAGE NUMBER: 438
PRINT DATE: 12/23/2024 SLD COUNTY/SR - ANNUAL PRINT COUNTY: LUZERNE

DIR: B TOTAL LEN: 6.422 MI. DIST: 04-3 SR: 2042
LEFT MUN: RICE T RIGHT MUN: RICE T

ICE LAKE DR (TWP)	0090/3587	==	==	0090/3587	CUTTERS LN (TWP)
			==	0090/2467	THOMAS ST (T443)
			==	0090/2167	ROGER ST (T442)
MARY AV (T438)	0090/1401	==			
			==	0090/1225	POPE TE (T437)
SCHWINGEN RD (T441)	0090/0684	==			
	020821 FT			0090/0248	LIL WAPWALPN STRUCTURE LENGTH 15 FT
				020821 FT	BMSID 40/2042/0090/0248
				0090/0000	2 0 40024 0 01 0077+00 LENGTH(AH 3704 BK 2276)
HESLOP RD (T433)	0080/1987	==			
			==	0080/1979	LILLIAN DR (T444)
			==	0080/1752	LILLIAN DR (T445)
			==	0080/1493	FRONT ST (T439)
			==	0080/1436	HENRY DR (T447)
WILLOWEY ST (T434)	0080/1192	==			
				0080/1009	RUN OFF STRUCTURE LENGTH 6 FT
FIRST ST (TWP)	0080/0783	==			BMSID 40/2042/0080/1009
SECOND ST (TWP)	0080/0339	==			
2 0 40024 0 00 0054+25	018545 FT			018545 FT	
THIRD ST (TWP)	0080/0000	==		0080/0000	LENGTH(AH 2276 BK 1458)
				0070/0495	BMSEN 40/2042/0070/0475
					2 0 40024 0 00 0033+52
				0070/0475	NUANGOLA LK BMSBG 40/2042/0070/0475
ST MATTHEWS PARK RD (T450)	0070/0374	==			

EXTRACT DATE: 12/21/2024 ROADWAY MANAGEMENT SYSTEM PAGE NUMBER: 437
PRINT DATE: 12/23/2024 SLD COUNTY/SR - ANNUAL PRINT COUNTY: LUZERNE

DIR: B TOTAL LEN: 6.422 MI. DIST: 04-3 SR: 2042
LEFT MUN: RICE T RIGHT MUN: RICE T

017087 FT

017087 FT 2 0 40024 0 00 0028+75
CHURCH RD
(SR2047 SEG 0040/2372)

5 0070/0000 NC NU ANGOLA RD
LENGTH(AH 1458 BK 2874)

0060/2278 RAMP F RD
(SR8009 SEG 0010/0735)

0060/2259 RAMP G RD
(SR8009 SEG 0750/0000)

0060/2235 FROM 8009/0010 SH
(CONN)

0060/2137 BMS EN 40/2042/0060/1994
2 0 40024 0 00 0019+95

0060/1994 SR 0081
BMSBG 40/2042/0060/1994

0060/1824 BMS EN 40/2042/0060/1682
2 0 40024 0 00 0016+90

0060/1682 SR 0081
BMSBG 40/2042/0060/1682

RAMP E RD
(SR8009 SEG 0250/0000)

0060/1538 MFC BEGIN = D
(APRA) STOCKPILE DR

0060/1362 PENNDOT STOCKPILE # 16
(GOVT)

0060/0371

B LTL WAP CK
STRUCTURE LENGTH 4 FT

0060/0367 BMSID 40/2042/0060/0367
014213 FT 2 0 40024 0 00 0000+00

5 0060/0000 NC CHURCH RD
LENGTH(AH 2874 BK 3412)

0050/2440 RICE
DORRANCE T

0050/2440

014213 FT

CHURCH RD
(SR3009 SEG 0010/0000) 0060/0000

010801 FT

010801 FT 2 0 40025 0 00 0107+02
BLYTHBURN RD

5 0050/0000 (CNTY)
LENGTH(AH 3412 BK 2639)

EXTRACT DATE: 12/21/2024 ROADWAY MANAGEMENT SYSTEM PAGE NUMBER: 436
PRINT DATE: 12/23/2024 SLD COUNTY/SR - ANNUAL PRINT COUNTY: LUZERNE

DIR: B TOTAL LEN: 6.422 MI. DIST: 04-3 SR: 2042
LEFT MUN: DORRANCE T RIGHT MUN: DORRANCE T

2 0 40025 0 00 0080+63 008162 FT
LILAC SPRINGS LN
(TWP) 0040/0000

==

008162 FT
S 0040/0000 LENGTH(AH 2639 BK 3026)

005136 FT

== ==

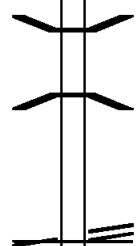
005136 FT 2 0 40025 0 00 0051+40
ST MARYS RD
(T404)
S 0030/0000 LENGTH(AH 3026 BK 2470)

002666 FT

==

002666 FT 2 0 40025 0 00 0026+68
SUBYAK RD
(T403)
S 0020/0000 LENGTH(AH 2470 BK 2666)

000000 FT

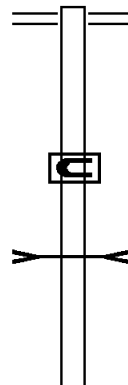


BLUE RIDGE TR
(SR3007 SEG 0140/0000) 0010/0000

0010/0189 BMS EN 40/2042/0010/0175
2 0 40025 0 00 0001+69
BR LITTLE WAPWALLOPEN C
0010/0175 BMS BG 40/2042/0010/0175
000000 FT 2 0 40025 0 00 0000+00
BLUE RIDGE TR
(SR3007 SEG 0140/0000)
NC ST AIRVILLE RD
MFC BEGIN = E
S 0010/0000 LENGTH(AH 2666 BK 0000)

EXTRACT DATE: 12/21/2024 ROADWAY MANAGEMENT SYSTEM PAGE NUMBER: 435
PRINT DATE: 12/23/2024 SLD COUNTY/SR - ANNUAL PRINT COUNTY: LUZERNE
DIR: B TOTAL LEN: 11.014 MI. DIST: 04-3 SR: 2041
LEFT MUN: BEAR CREEK VILLAGE B RIGHT MUN: BEAR CREEK VILLAGE B

058155 FT



058155 FT BEAR CREEK BL
0220/3308 (SR0115 SEG 0170/0000)

0220/1040

TRB BEAR CRK
STRUCTURE LENGTH 5 FT
0220/1035 BMSID 40/2041/0220/1035

054847 FT

054847 FT 2 0 40041 0 01 0561+75
0220/0000 LENGTH(AH 3308 BK 1755)

EXTRACT DATE: 12/21/2024 ROADWAY MANAGEMENT SYSTEM PAGE NUMBER: 434
PRINT DATE: 12/23/2024 SLD COUNTY/SR - ANNUAL PRINT COUNTY: LUZERNE

DIR: B TOTAL LEN: 11.014 MI.
LEFT MUN: BEAR CREEK VILLAGE B

DIST: 04-3 SR: 2041
RIGHT MUN: BEAR CREEK VILLAGE B

053092 FT

0210/1103 BEAR CREEK VILLAGE
BEAR CREEK T

053092 FT 2 0 40041 0 01 0543+68
S 0210/0000 LENGTH(AH 1755 BK 3530)
BR BEAR CRK
STRUCTURE LENGTH 6 FT
0200/3035 BMSID 40/2041/0200/3035

049562 FT

049562 FT 2 0 40041 0 01 0508+82
S 0200/0000 LENGTH(AH 3530 BK 3541)
BR BEAR CRK
STRUCTURE LENGTH 7 FT
0190/3410 BMSID 40/2041/0190/3410

046021 FT

0190/0097 BMSID 40/2041/0190/0000
046021 FT 2 0 40041 0 01 0473+39
NO UNDERPASS INFORMATION
BMSBG 40/2041/0190/0000
S 0190/0000 LENGTH(AH 3541 BK 2261)

043760 FT

043760 FT 2 0 40041 0 01 0450+80
S 0180/0000 LENGTH(AH 2261 BK 1841)

EXTRACT DATE: 12/21/2024 ROADWAY MANAGEMENT SYSTEM PAGE NUMBER: 433
PRINT DATE: 12/23/2024 SLD COUNTY/SR - ANNUAL PRINT COUNTY: LUZERNE

DIR: B TOTAL LEN: 11.014 MI. DIST: 04-3 SR: 2041
LEFT MUN: BEAR CREEK T RIGHT MUN: BEAR CREEK T

041919 FT

041919 FT 2 0 40041 0 01 0432+39
S 0170/0000 LENGTH(AH 1841 BK 3130)

038789 FT

038789 FT 2 0 40041 0 01 0401+07
S 0160/0000 LENGTH(AH 3130 BK 2510)

036279 FT

036279 FT 2 0 40041 0 01 0375+97
S 0150/0000 LENGTH(AH 2510 BK 2496)

033783 FT

033783 FT 2 0 40041 0 01 0351+01
S 0140/0000 LENGTH(AH 2496 BK 2563)

== 0130/1038 FRANCIS WALTER DAM RD
(GOVT)

031220 FT

0130/0014 BMS EN 40/2041/0130/0000
031220 FT 2 0 40041 0 01 0325+47
BR PINE RUN
BMSBG 40/2041/0130/0000
S 0130/0000 LENGTH(AH 2563 BK 2550)

EXTRACT DATE: 12/21/2024 ROADWAY MANAGEMENT SYSTEM PAGE NUMBER: 432
PRINT DATE: 12/23/2024 SLD COUNTY/SR - ANNUAL PRINT COUNTY: LUZERNE

DIR: B TOTAL LEN: 11.014 MI. DIST: 04-3 SR: 2041
LEFT MUN: BEAR CREEK T RIGHT MUN: BEAR CREEK T

028670 FT

028670 FT 2 0 40041 0 01 0299+88
S 0120/0000 LENGTH(AH 2550 BK 2861)

025809 FT

0110/0006 BMS EN 40/2041/0110/0000
025809 FT 2 0 40041 0 01 0274+67
BR PINE CRK
S 0110/0000 BMSBG 40/2041/0110/0000
LENGTH(AH 2861 BK 3512)
BEAR CREEK
0100/3326 PENN LAKE PARK B

TURNPIKE ACCESS RD
(GOVT)

0100/0254
022297 FT

==

022297 FT 2 0 40041 0 01 0235+88
PA TPK (1-476)

TURNPIKE ACCESS RD
(GOVT)
CARTER DR
(PRDR)

0090/1287

==

S 0100/0000 OP ID 40/7476/9900/9900
LENGTH(AH 3512 BK 1508)

0090/1230

==

020789 FT

020789 FT 2 0 40041 0 01 0220+80
S 0090/0000 LENGTH(AH 1508 BK 2618)

EXTRACT DATE: 12/21/2024 ROADWAY MANAGEMENT SYSTEM PAGE NUMBER: 431
PRINT DATE: 12/23/2024 SLD COUNTY/SR - ANNUAL PRINT COUNTY: LUZERNE

DIR: B TOTAL LEN: 11.014 MI.
LEFT MUN: PENN LAKE PARK B

DIST: 04-3 SR: 2041
RIGHT MUN: PENN LAKE PARK B

018171 FT

018171 FT 2 0 40041 0 01 0191+45
[S] 0080/0000 LENGTH(AH 2618 BK 2837)
NC WHITE HAVEN RD
PENN LAKE PARK
0070/2551 DENNISON T

015334 FT

015334 FT 2 0 40041 0 00 0163+78
[S] 0070/0000 LENGTH(AH 2837 BK 2931)
RED STONE SALES ENTR RD
0060/2902 (PRDR)

HOLLENBACK RD
(T423)

0060/2540

==

==

POE

(APRA) JOHN POPPLE TRUC
0060/1270 RED STONE SALES ENTR RD
(PRDR)

BRIDGE LN
(PRDR)

0060/0306
012403 FT

==

012403 FT 2 0 40041 0 00 0134+73
[S] 0060/0000 LENGTH(AH 2931 BK 2396)

010007 FT

0050/0476 LC FROM WEISS RD
(CONN)
0050/0308 WEISS DR
(T473)
ICE LAKE RD
(T422)
0050/0233 BMSSEN 40/2041/0050/0000
0050/0043 2 0 40041 0 00 0110+68
010007 FT WRIGHT CREEK
BMSBG 40/2041/0050/0000
[S] 0050/0000 LENGTH(AH 2396 BK 2656)
0040/2049 (AAR 361406E)#TRKS 01

EXTRACT DATE: 12/21/2024 ROADWAY MANAGEMENT SYSTEM PAGE NUMBER: 430
PRINT DATE: 12/23/2024 SLD COUNTY/SR - ANNUAL PRINT COUNTY: LUZERNE

DIR: B TOTAL LEN: 11.014 MI. DIST: 04-3 SR: 2041
LEFT MUN: DENNISON T RIGHT MUN: DENNISON T

2 0 40041 0 00 0084+03 007351 FT
RED SHALE PIT RD
(T483) 0040/0000

SEVENTH ST
(T425) 0030/0405
2 0 40041 0 00 0049+70 004452 FT
SIXTH ST
(T420) 0030/0000
FIFTH ST
(T419) 0020/2252
FOURTH ST
(T418) 0020/1755
THIRD ST
(T417) 0020/1354
SECOND ST
(T416) 0020/0895
001739 FT

HAZLE ST
(BORO) 0020/0000

CHERRY ST
(BORO) 0010/1070

PINE ST
(BORO) 0010/0589
WILKES BARRE ST
(BORO) 0010/0360
000000 FT

007351 FT

0040/0000 LENGTH(AH 2656 BK 2899)
STOLPE RD
0030/2663 (T421)

004452 FT

0030/0000 LENGTH(AH 2899 BK 2713)

001739 FT 2 0 40041 0 00 0030+31
NC MIDDLEBURG RD
DENNISON
WHITE HAVEN B

0020/0000 LENGTH(AH 2713 BK 1739)

0010/0823 SUSQUEHANNA ST
(BORO)

000000 FT 2 0 40041 0 00 0010+45
NC TOWANDA ST

BERWICK ST
(SR0940 SEG 0310/0000)

INTER-BK TOWANDA ST
(BORO)
MFC BEGIN = D

0010/0000 LENGTH(AH 1739 BK 0000)

EXTRACT DATE: 12/21/2024 ROADWAY MANAGEMENT SYSTEM PAGE NUMBER: 429
 PRINT DATE: 12/23/2024 SLD COUNTY/SR - ANNUAL PRINT COUNTY: LUZERNE
 DIR: B TOTAL LEN: 2.946 MI. DIST: 04-3 SR: 2040
 LEFT MUN: BUCK T RIGHT MUN: BUCK T

015557 FT

015557 FT AH-LACKAWANNA (35)
 INTER-AHD (CO 35) RIVER RD
 0060/3086 (SR2013 SEG 0010/0000)

012471 FT

=

0060/0512 ANTLER CT
 012471 FT (PRDR)
 0060/0000 2 0 40042 0 00 0124+87
 LENGTH(AH 3086 BK 2512)

EXTRACT DATE: 12/21/2024 ROADWAY MANAGEMENT SYSTEM PAGE NUMBER: 428
PRINT DATE: 12/23/2024 SLD COUNTY/SR - ANNUAL PRINT COUNTY: LUZERNE

DIR: B TOTAL LEN: 2.946 MI. DIST: 04-3 SR: 2040
LEFT MUN: BUCK T RIGHT MUN: BUCK T

009959 FT

009959 FT 2 0 40042 0 00 0099+75
S 0050/0000 LENGTH(AH 2512 BK 2501)

007458 FT

007458 FT 2 0 40042 0 00 0074+95
S 0040/0000 LENGTH(AH 2501 BK 2458)

KENDALL CRK
STRUCTURE LENGTH 17 FT
0030/1626 BMSID 40/2040/0030/1626

005000 FT

005000 FT 2 0 40042 0 00 0050+01
S 0030/0000 LENGTH(AH 2458 BK 2487)

002513 FT

002513 FT 2 0 40042 0 00 0025+14
S 0020/0000 LENGTH(AH 2487 BK 2513)

000000 FT

000000 FT 2 0 40042 0 00 0000+00
NC BUCK RIVER RD
BEAR CREEK RD
(SRO115 SEG 0030/0000)
MFC BEGIN = D

S 0010/0000 LENGTH(AH 2513 BK 0000)

EXTRACT DATE: 12/21/2024 ROADWAY MANAGEMENT SYSTEM PAGE NUMBER: 427
PRINT DATE: 12/23/2024 SLD COUNTY/SR - ANNUAL PRINT COUNTY: LUZERNE

DIR: B TOTAL LEN: 5.501 MI. DIST: 04-3 SR: 2039
LEFT MUN: LAFLIN B RIGHT MUN: LAFLIN B

029044 FT

029044 FT DUPONT HW
(SR0315 SEG 0111/2307)
0120/2328 (SR0315 SEG 0110/2447)
SR 0081 SB
0120/2147 OP ID 40/0081/1735/0000
SR 0081 NB
0120/2047 OP ID 40/0081/1734/0000
LAFLIN
0120/1751 JENKINS T

026716 FT

0120/0752 BMS EN 40/2039/0120/0714
2 0 40044 0 01 0273+78
GARDNER CRK
0120/0714 BMSBG 40/2039/0120/0714
WHISPERING WY
0120/0499 (PRDR)
0120/0042 BMS EN 40/2039/0120/0000
026716 FT 2 0 40044 0 01 0266+72
NC WESTMINSTER RD
GARDNERS CREEK
BMSBG 40/2039/0120/0000
S 0120/0000 LENGTH(AH 2328 BK 2395)

024321 FT

024321 FT 2 0 40044 0 01 0242+82
OLD PICKAWAY RD
(PRDR)
S 0110/0000 LENGTH(AH 2395 BK 2395)

021926 FT

021926 FT 2 0 40044 0 01 0220+53

EXTRACT DATE: 12/21/2024 ROADWAY MANAGEMENT SYSTEM PAGE NUMBER: 426
PRINT DATE: 12/23/2024 SLD COUNTY/SR - ANNUAL PRINT COUNTY: LUZERNE

DIR: B TOTAL LEN: 5.501 MI. DIST: 04-3 SR: 2039
LEFT MUN: JENKINS T RIGHT MUN: JENKINS T

2 0 40044 0 00 0187+22 018595 FT
JUMPERS RD
(SR2020 SEG 0100/2861) 0090/0000

016935 FT

014992 FT

012949 FT

JENKINS
PLAINS T
0100/0000 LENGTH(AH 2395 BK 3331)

018595 FT

0090/0000 LENGTH(AH 3331 BK 1660)
CONSOLIDATED RAIL CORPO
0080/1375 OVERPASS IS RR X-ING

016935 FT 2 0 40044 0 00 0170+62
0080/0000 LENGTH(AH 1660 BK 1943)

014992 FT 2 0 40044 0 00 0151+48
NC BALD MOUNTAIN RD
0070/0000 LENGTH(AH 1943 BK 2043)

0060/0380 PLAINS
BEAR CREEK T
NC OL D PITTSTON BL
BALD MOUNTAIN RD
0060/0101 (SR2036 SEG 0010/0000)
0060/0018 BMSSEN 40/2039/0060/0000
012949 FT 2 0 40044 0 00 0130+23
MILL CREEK
BMSBG 40/2039/0060/0000
0060/0000 LENGTH(AH 2043 BK 2930)

EXTRACT DATE: 12/21/2024 ROADWAY MANAGEMENT SYSTEM PAGE NUMBER: 425
PRINT DATE: 12/23/2024 SLD COUNTY/SR - ANNUAL PRINT COUNTY: LUZERNE

DIR: B TOTAL LEN: 5.501 MI. DIST: 04-3 SR: 2039
LEFT MUN: BEAR CREEK T RIGHT MUN: BEAR CREEK T

010019 FT

010019 FT 2 0 40044 0 00 0100+86
S 0050/0000 LENGTH(AH 2930 BK 3506)

006513 FT

006513 FT 2 0 40044 0 00 0065+80
S 0040/0000 LENGTH(AH 3506 BK 1563)

004950 FT

004950 FT 2 0 40044 0 00 0050+18
S 0030/0000 LENGTH(AH 1563 BK 2646)

HUNTER AV
(PRDR)

0020/1591 ==

2 0 40044 0 00 0023+30 002304 FT
SWANSON RD
(T458) 0020/0000 ==
HONEY LN
(PRDR) 0010/2046 ==

002304 FT
S 0020/0000 LENGTH(AH 2646 BK 2304)

MOSKEY LN
(PRDR)

0010/0950 ==

2 0 40044 0 00 0000+00 000000 FT
BEAR CREEK BL
(SRO115 SEG 0271/1175)
(SRO115 SEG 0270/1171) 0010/0000

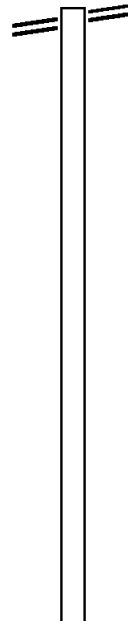
NC PITTSTON BL
BEAR CREEK BL
(SRO115 SEG 0271/1175)
(SRO115 SEG 0270/1171)
PITTSTON BL
(T467)
MFC BEGIN = E
S 0010/0000 LENGTH(AH 2304 BK 0000)

EXTRACT DATE: 12/21/2024 ROADWAY MANAGEMENT SYSTEM PAGE NUMBER: 424
PRINT DATE: 12/23/2024 SLD COUNTY/SR - ANNUAL PRINT COUNTY: LUZERNE
DIR: B TOTAL LEN: 3.800 MI. DIST: 04-3 SR: 2038
LEFT MUN: BEAR CREEK T RIGHT MUN: BEAR CREEK T

BEAR CREEK RD 020066 FT
(SR2035 SEG 0040/0000) 0070/2776

017290 FT

013544 FT



020066 FT BEAR CREEK RD
0070/2776 (SR2035 SEG 0040/0000)

017290 FT 2 0 40043 0 00 0177+79
5 0070/0000 LENGTH(AH 2776 BK 3746)

013544 FT 2 0 40043 0 00 0140+33
5 0060/0000 LENGTH(AH 3746 BK 3268)

EXTRACT DATE: 12/21/2024 ROADWAY MANAGEMENT SYSTEM PAGE NUMBER: 423
PRINT DATE: 12/23/2024 SLD COUNTY/SR - ANNUAL PRINT COUNTY: LUZERNE

DIR: B TOTAL LEN: 3.800 MI. DIST: 04-3 SR: 2038
LEFT MUN: BEAR CREEK T RIGHT MUN: BEAR CREEK T

010276 FT

010276 FT 2 0 40043 0 00 0107+65
S 0050/0000 LENGTH(AH 3268 BK 1754)

008522 FT

008522 FT 2 0 40043 0 00 0090+11
S 0040/0000 LENGTH(AH 1754 BK 3484)

005038 FT

005038 FT 2 0 40043 0 00 0055+27
S 0030/0000 LENGTH(AH 3484 BK 2547)

002491 FT

002491 FT 2 0 40043 0 00 0029+80
S 0020/0000 LENGTH(AH 2547 BK 2491)

000000 FT

000000 FT 2 0 40043 0 00 0000+00
NC MEADOW RUN RD
BEAR CREEK RD
(SR0115 SEG 0140/0000)

S 0010/0000 MFC BEGIN = D
LENGTH(AH 2491 BK 0000)



EXTRACT DATE: 12/21/2024 ROADWAY MANAGEMENT SYSTEM PAGE NUMBER: 422
PRINT DATE: 12/23/2024 SLD COUNTY/SR - ANNUAL PRINT COUNTY: LUZERNE

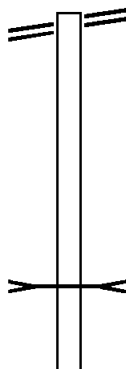
DIR: B TOTAL LEN: .626 MI. DIST: 04-3 SR: 2037
LEFT MUN: PITTSTON C RIGHT MUN: PITTSTON C

MAIN ST	003304 FT	000536 FT
(SR2006 SEG 0010/0604)		
MAIN ST		
(SR2006 SEG 0010/0604)	0031/1176	
SR 0011		
OP ID 40/0011/0720/0229	0031/0536	
0 0 00000 0 00 0000+00	002128 FT	
RAMP A RD		
(SR0011 SEG 0730/0530)		
KENNEDY BL	INTER-BK	
(SR0011 SEG 0730/0530)		
LTH AH 001176 BK 000100	0031/0000	000000 FT
	002128 FT	7030/0000 LTH AH 000100 BK 000100
LTH AH 000100 BK 002128	7021/0000	000000 FT
(SR0011 SEG 0740/0000)		7020/0000 LTH AH 000100 BK 000100
WILLIAM ST		
(SR0011 SEG 0740/0000)	0011/2128	
WATER ST		
(CITY)		
	0011/1855	
DOCK ST		
(CITY)	0011/1365	
MARKET ST		
(CITY)	0011/0858	
EAST ST		
(CITY)	0011/0658	
TO 2004/0180 SH		
(CONN)	0011/0141	
0 0 00000 0 00 0000+00	000000 FT	
NC KENNEDY BL		
MAIN ST		
(SR2004 SEG 0180/1244)		
COLUMBUS AV	INTER-BK	
(SR2019 SEG 0060/1887)		
MFC BEGIN = C		
LENGTH(AH 2128 BK 0000)	0011/0000	000000 FT
		7010/0000 LTH AH 000100 BK 000000

EXTRACT DATE: 12/21/2024 ROADWAY MANAGEMENT SYSTEM PAGE NUMBER: 421
PRINT DATE: 12/23/2024 SLD COUNTY/SR - ANNUAL PRINT COUNTY: LUZERNE
DIR: B TOTAL LEN: 4.920 MI. DIST: 04-3 SR: 2036
LEFT MUN: BEAR CREEK T RIGHT MUN: BEAR CREEK T

BEAR CREEK RD 025979 FT
(SR2035 SEG 0080/0000) 0100/2157

023822 FT



025979 FT BEAR CREEK RD
0100/2157 (SR2035 SEG 0080/0000)

023822 FT 2 0 40141 0 00 0238+86
BEAR CREEK
STRUCTURE LENGTH 15 FT
BMSID 40/2036/0100/0000
LENGTH(AH 2157 BK 3226)

EXTRACT DATE: 12/21/2024 ROADWAY MANAGEMENT SYSTEM PAGE NUMBER: 420
PRINT DATE: 12/23/2024 SLD COUNTY/SR - ANNUAL PRINT COUNTY: LUZERNE

DIR: B TOTAL LEN: 4.920 MI. DIST: 04-3 SR: 2036
LEFT MUN: BEAR CREEK T RIGHT MUN: BEAR CREEK T

020596 FT

020596 FT 2 0 40141 0 00 0206+23
S 0090/0000 LENGTH(AH 3226 BK 1423)

019173 FT

019173 FT 2 0 40141 0 00 0192+35
S 0080/0000 LENGTH(AH 1423 BK 2878)

LAKE ALEEDA RD
(PRDR)


0070/0675

==



016295 FT

0070/0014
016295 FT 2 0 40141 0 00 0163+67
RED RUN
STRUCTURE LENGTH 14 FT
BMSID 40/2036/0070/0001
S 0070/0000 LENGTH(AH 2878 BK 3731)



LAKE ALEEDA RD
(PRDR)

0060/1625

==

012564 FT

012564 FT 2 0 40141 0 00 0126+36
S 0060/0000 LENGTH(AH 3731 BK 2776)

EXTRACT DATE: 12/21/2024 ROADWAY MANAGEMENT SYSTEM PAGE NUMBER: 419
PRINT DATE: 12/23/2024 SLD COUNTY/SR - ANNUAL PRINT COUNTY: LUZERNE

DIR: B TOTAL LEN: 4.920 MI. DIST: 04-3 SR: 2036
LEFT MUN: BEAR CREEK T RIGHT MUN: BEAR CREEK T

UNKNOWN ROAD
(PRDR)

009788 FT

009788 FT 2 0 40141 0 00 0098+60
[S] 0050/0000 LENGTH(AH 2776 BK 2451)
BEAR CREEK
0040/1918 PLAINS T

0040/0879

007337 FT

007337 FT 2 0 40141 0 00 0074+09
[S] 0040/0000 LENGTH(AH 2451 BK 2331)

005006 FT

005006 FT 2 0 40141 0 00 0050+78
PLAINS
[S] 0030/0000 BEAR CREEK T
LENGTH(AH 2331 BK 2482)

002524 FT

002524 FT 2 0 40141 0 00 0025+77
[S] 0020/0000 LENGTH(AH 2482 BK 2524)

BR MILL CRK
STRUCTURE LENGTH 12 FT
0010/1411 BMSID 40/2036/0010/1411
PA TPK (1-476)
0010/1239 OP ID 40/7476/9901/1000

000000 FT

MILL CREEK
STRUCTURE LENGTH 19 FT
0010/0262 BMSID 40/2036/0010/0263
000000 FT 2 0 40141 0 00 0000+00
NC BA LD MOUNTAIN RD
PITTSTON BL
(SR2039 SEG 0060/0101)
INTER-BK OLD PITTSTON BL
(SR2039 SEG 0060/0101)
MFC BEGIN = E
[S] 0010/0000 LENGTH(AH 2524 BK 0000)

EXTRACT DATE: 12/21/2024 ROADWAY MANAGEMENT SYSTEM PAGE NUMBER: 418
PRINT DATE: 12/23/2024 SLD COUNTY/SR - ANNUAL PRINT COUNTY: LUZERNE

DIR: B TOTAL LEN: 12.361 MI. DIST: 04-3 SR: 2035
LEFT MUN: PITTSTON C RIGHT MUN: PITTSTON C

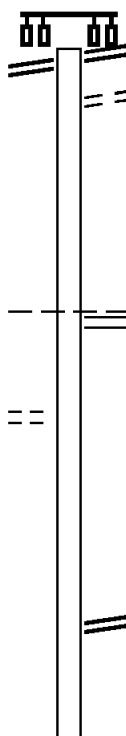
WILLIAM ST 065266 FT
(SR0011 SEG 0750/0433) 0260/1507

063759 FT

RACHEL LN
(BORO)

0250/1911

060895 FT



065266 FT WILLIAM ST
0260/1507 (SR0011 SEG 0750/0433)
0260/1268 BUTLER ST
(BORO)

063759 FT 1 0 00005 0 01 0400+50
CENTER ST
(SR2030 SEG 0010/0000)
PITTSTON
PITTSTON T
S 0260/0000 LENGTH(AH 1507 BK 2864)

060895 FT 1 0 00005 0 01 0429+00
ROCK ST
(SR2025 SEG 0010/0000)
S 0250/0000 LENGTH(AH 2864 BK 1736)

DIST: 04-3 SR: 2035
RIGHT MUN: PITTSTON T

EXTRACT DATE: 12/21/2024 ROADWAY MANAGEMENT SYSTEM PAGE NUMBER: 416
PRINT DATE: 12/23/2024 SLD COUNTY/SR - ANNUAL PRINT COUNTY: LUZERNE

DIR: B TOTAL LEN: 12.361 MI. DIST: 04-3 SR: 2035
LEFT MUN: DUPONT B RIGHT MUN: DUPONT B

(BORO)	0220/1493	==	
ATWELL DR			
(BORO)	0220/0822	==	
WOOD ST			
(BORO)	0220/0609	==	0220/0630 DUPONT PITTSTON T
	054423 FT		0220/0173 BMS EN 40/2035/0220/0072 054423 FT 1 0 00665 0 00 0548+23 SR 0081 NB BMSBG 40/2035/0220/0072
			5 0220/0000 LENGTH(AH 2391 BK 1628) 0210/1488 BMS EN 40/2035/0210/1405 1 0 00665 0 00 0524+38 1-476
			0210/1405 BMSBG 40/2035/0210/1405
ARMSTRONG RD			
(T654)	0210/1251	==	
	052795 FT		052795 FT 1 0 00665 0 00 0524+38 COMMERCE RD (T655)
			5 0210/0000 LENGTH(AH 1628 BK 2438)
POWDER MILL RD			
(PRDR)	0200/2386	==	0200/2279 LC FOR COMMERCE RD (CONN)
	050357 FT		050357 FT 1 0 00665 0 00 0500+00 RENFER ST (T634)
			5 0200/0000 LENGTH(AH 2438 BK 0852)
	049505 FT		049505 FT 1 0 00665 0 00 0491+48 5 0190/0000 LENGTH(AH 0852 BK 1692)
			0184/0845 UNKNOWN RD (PRDR)
OLD SUSCON RD			
(T662)	0184/0735	==	0184/0280 GABLE CREST DR (T667)

EXTRACT DATE: 12/21/2024 ROADWAY MANAGEMENT SYSTEM PAGE NUMBER: 415
PRINT DATE: 12/23/2024 SLD COUNTY/SR - ANNUAL PRINT COUNTY: LUZERNE

DIR: B TOTAL LEN: 12.361 MI.
LEFT MUN: PITTSTON T

DIST: 04-3 SR: 2035
RIGHT MUN: PITTSTON T

047813 FT

047813 FT 0 0 00000 0 00 0000+00
S 0184/0000 LENGTH(AH 1692 BK 1300)

046513 FT

0180/0557 DAUGHERTY ST
0180/0015 (T603)
046513 FT BMSSEN 40/2035/0180/0000
1 0 00665 0 00 0464+92
LITTLE MILL
BMSBG 40/2035/0180/0000
S 0180/0000 LENGTH(AH 1300 BK 2813)

CHAPEL RD
(T604)

0170/2054

043700 FT

043700 FT 1 0 00665 0 00 0436+79
S 0170/0000 LENGTH(AH 2813 BK 3622)

RIDGE RD
(T606)

0160/0779

1 0 00665 0 00 0399+70 040078 FT

RIDGE RD
(T606)

0160/0000

040078 FT

S 0160/0000 LENGTH(AH 3622 BK 2103)

037975 FT

037975 FT 1 0 00665 0 00 0378+67
S 0150/0000 LENGTH(AH 2103 BK 3705)

EXTRACT DATE: 12/21/2024 ROADWAY MANAGEMENT SYSTEM PAGE NUMBER: 414
PRINT DATE: 12/23/2024 SLD COUNTY/SR - ANNUAL PRINT COUNTY: LUZERNE

DIR: B TOTAL LEN: 12.361 MI. DIST: 04-3 SR: 2035
LEFT MUN: PITTSTON T RIGHT MUN: PITTSTON T

034270 FT

034270 FT 1 0 00665 0 00 0341+62
S 0140/0000 LENGTH(AH 3705 BK 1948)

032322 FT

032322 FT 1 0 00665 0 00 0322+14
PITTSTON
JENKINS T
S 0130/0000 LENGTH(AH 1948 BK 2611)

029711 FT

029711 FT 1 0 00665 0 00 0296+79
S 0120/0000 LENGTH(AH 2611 BK 3007)

026704 FT

026704 FT 1 0 00665 0 00 0266+72
MUD RUN CREEK
STRUCTURE LENGTH 25 FT
BMSID 40/2035/0110/0000
S 0110/0000 LENGTH(AH 3007 BK 2426)

024278 FT

JENKINS
BEAR CREEK T
0100/0454
024278 FT 1 0 00665 0 00 0242+46
S 0100/0000 LENGTH(AH 2426 BK 2564)

DIR: B TOTAL LEN: 12.361 MI. DIST: 04-3 SR: 2035
LEFT MUN: BEAR CREEK T RIGHT MUN: BEAR CREEK T

EXTRACT DATE: 12/21/2024 ROADWAY MANAGEMENT SYSTEM PAGE NUMBER: 412
PRINT DATE: 12/23/2024 SLD COUNTY/SR - ANNUAL PRINT COUNTY: LUZERNE

DIR: B TOTAL LEN: 12.361 MI. DIST: 04-3 SR: 2035
LEFT MUN: BEAR CREEK T RIGHT MUN: BEAR CREEK T

1 0 00665 0 00 0079+00 007913 FT
THORNHURST RD
(SR2038 SEG 0070/2776) 0040/0000

WEITZ POND RD
(PRDR)

VELMA LN
(TWP)

005157 FT

0020/1647

0020/0611

002613 FT

000000 FT

0040/0441 WEST MOUNTAIN LAKE DR
(PRDR)
0040/0361 BMSBN 40/2035/0040/0346
1 0 00665 0 00 0082+58

0040/0346 MEADOW RUN
007913 FT BMSBG 40/2035/0040/0346

NC BEAR CREEK RD
0040/0000 LENGTH(AH 3089 BK 2756)

0030/1280 PENINSULA DR
(PRDR)

005157 FT 1 0 00665 0 00 0051+44
0030/0000 LENGTH(AH 2756 BK 2544)

0020/1647 SETTLEMENT RD
(PRDR)

002613 FT 1 0 00665 0 00 0026+05
0020/0000 LENGTH(AH 2544 BK 2613)

000000 FT 1 0 00665 0 00 0000+00
NC THORNHURST RD

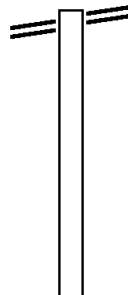
INTER-BK (CO 35) BEAR LAKE RD
(SR2016 SEG 0010/0000)

MFC BEGIN = D
BK-LACKAWANNA (35)
0010/0000 LENGTH(AH 2613 BK 0000)

EXTRACT DATE: 12/21/2024 ROADWAY MANAGEMENT SYSTEM PAGE NUMBER: 411
PRINT DATE: 12/23/2024 SLD COUNTY/SR - ANNUAL PRINT COUNTY: LUZERNE
DIR: B TOTAL LEN: 2.799 MI. DIST: 04-3 SR: 2034
LEFT MUN: LAUREL RUN B RIGHT MUN: LAUREL RUN B

GIANTS DESPAIR RD 014781 FT
(SR2007 SEG 0090/0000) 0060/1761

013020 FT



014781 FT LAUREL RUN RD
0060/1761 (SR2007 SEG 0090/0000)

013020 FT 2 0 40125 0 01 0136+27
S 0060/0000 LENGTH(AH 1761 BK 3472)

EXTRACT DATE: 12/21/2024 ROADWAY MANAGEMENT SYSTEM PAGE NUMBER: 410
PRINT DATE: 12/23/2024 SLD COUNTY/SR - ANNUAL PRINT COUNTY: LUZERNE

DIR: B TOTAL LEN: 2.799 MI. DIST: 04-3 SR: 2034
LEFT MUN: LAUREL RUN B RIGHT MUN: LAUREL RUN B

009548 FT

009548 FT 2 0 40125 0 01 0101+55
S 0050/0000 LENGTH(AH 3472 BK 2215)

007333 FT

007333 FT 2 0 40125 0 01 0079+65
LAUREL RUN
HANOVER T
S 0040/0000 LENGTH(AH 2215 BK 2229)

005104 FT

0030/0012 BMS EN 40/2034/0030/0000
005104 FT 2 0 40125 0 01 0057+18
SOLOMON CRK
BMSBG 40/2034/0030/0000
S 0030/0000 LENGTH(AH 2229 BK 3059)

002045 FT

002045 FT 2 0 40125 0 01 0026+59
S 0020/0000 LENGTH(AH 3059 BK 2045)

000000 FT

000000 FT 2 0 40125 0 00 0000+00
NC PINE RUN RD
MOUNTAIN BL
(SR0309 SEG 0520/0639)
MFC BEGIN = D
S 0010/0000 LENGTH(AH 2045 BK 0000)

EXTRACT DATE: 12/21/2024 ROADWAY MANAGEMENT SYSTEM PAGE NUMBER: 409
PRINT DATE: 12/23/2024 SLD COUNTY/SR - ANNUAL PRINT COUNTY: LUZERNE
DIR: B TOTAL LEN: 3.205 MI. DIST: 04-3 SR: 2033
LEFT MUN: DURYEA B RIGHT MUN: DURYEA B

016920 FT

016920 FT AH-LACKAWANNA (35)
INTER-AHD (CO 35) MAIN ST
0060/3525 (SR3005 SEG 0010/0000)

013395 FT

013395 FT 2 0 35011 6 00 0214+54
5 0060/0000 LENGTH(AH 3525 BK 1991)

011404 FT

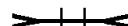
011404 FT 2 0 35011 6 00 0194+63
5 0050/0000 LENGTH(AH 1991 BK 3236)
RUN OFF
STRUCTURE LENGTH 11 FT

EXTRACT DATE: 12/21/2024 ROADWAY MANAGEMENT SYSTEM PAGE NUMBER: 408
PRINT DATE: 12/23/2024 SLD COUNTY/SR - ANNUAL PRINT COUNTY: LUZERNE

DIR: B TOTAL LEN: 3.205 MI. DIST: 04-3 SR: 2033
LEFT MUN: DURYEA B RIGHT MUN: DURYEA B

COCO LN
(PRDR)

0040/0468
008168 FT



0040/3036 BMSID 40/2033/0040/3066

==

008168 FT 2 0 35011 6 00 0162+27
5 0040/0000 LENGTH(AH 3236 BK 2472)

005696 FT

005696 FT 2 0 35011 6 00 0137+55
5 0030/0000 LENGTH(AH 2472 BK 2501)

003195 FT

003195 FT 2 0 35011 6 00 0112+54
5 0020/0000 LENGTH(AH 2501 BK 3195)



000000 FT

0010/0497 BMS EN 40/2033/0010/0400
2 0 35011 6 00 0080+36

0010/0368 BMSBG 40/2033/0010/0400
LACKAWANNA R
CONSOLIDATED RAIL CORPO

0010/0296 OVERPASS IS RR X-ING
0010/0260 (AAR 266107N) #TRKS 02
000000 FT 2 0 35011 6 00 0080+36

MAIN ST
(SR2006 SEG 0040/0000)

NC COXTON RD
MFC BEGIN = C


MAIN ST
(SR2006 SEG 0040/0000) 0010/0000

5 0010/0000 LENGTH(AH 3195 BK 0000)

EXTRACT DATE: 12/21/2024 ROADWAY MANAGEMENT SYSTEM PAGE NUMBER: 407
PRINT DATE: 12/23/2024 SLD COUNTY/SR - ANNUAL PRINT COUNTY: LUZERNE
DIR: B TOTAL LEN: 2.730 MI. DIST: 04-3 SR: 2032
LEFT MUN: DURYEA B RIGHT MUN: DURYEA B

HILL ST
(BORO)

014415 FT
0070/2083

==

014415 FT AH-LACKAWANNA (35)
INTER-AHD (CO 35) BRIDGE ST
0070/2083 (SR3017 SEG 0010/0000)

EXTRACT DATE: 12/21/2024 ROADWAY MANAGEMENT SYSTEM PAGE NUMBER: 406
PRINT DATE: 12/23/2024 SLD COUNTY/SR - ANNUAL PRINT COUNTY: LUZERNE

DIR: B TOTAL LEN: 2.730 MI. DIST: 04-3 SR: 2032
LEFT MUN: DURYEA B RIGHT MUN: DURYEA B

CONSTITUTION AV
(BORO)
MORRISEY ST
(BORO)
HOOVEN ST
(BORO)

0070/1327
0070/1044
0070/0842

MARCY ST
(BORO)

0070/0622
012332 FT

HALLSTEAD ST
(BORO)

0060/1992

STEPHENSON ST
(SR2031 SEG 0010/0000)

0060/1348

RAILROAD ST
(BORO)

0060/0549

RAILROAD ST
(BORO)

0060/0455

2 0 40103 0 00 0107+69 010312 FT
GROVE ST

(BORO)

0060/0000

POND ST
(BORO)

0050/0771

GREEN ST
(BORO)

0050/0605

ADAMS ST
(BORO)

0050/0221
009128 FT

PHOENIX ST
(SR2027 SEG 0030/0000)

0050/0000

== 0070/1888 BOWEN ST
== 0070/1345 (BORO) MILLER AV
== (BORO)

== 0070/0827 YORK AV
(SR2029 SEG 0020/2316)

012332 FT 2 0 40103 0 00 0123+25

== 0070/0000 KRAMER ST
(BORO) LENGTH(AH 2083 BK 2020)

0060/1348

0060/0513 (AAR 361435P)#TRKS 02

== 0060/0014 GROVE ST
010312 FT (BORO)

0060/0000 LENGTH(AH 2020 BK 1184)

== 0050/0364 WRIGHT ST
(BORO)

009128 FT 2 0 40103 0 00 0091+18
NC FOTE AV

0050/0000 MCALPINE ST
(SR2027 SEG 0030/0000) LENGTH(AH 1184 BK 2858)

EXTRACT DATE: 12/21/2024 ROADWAY MANAGEMENT SYSTEM PAGE NUMBER: 405
PRINT DATE: 12/23/2024 SLD COUNTY/SR - ANNUAL PRINT COUNTY: LUZERNE

DIR: B TOTAL LEN: 2.730 MI. DIST: 04-3 SR: 2032
LEFT MUN: DURYEA B RIGHT MUN: DURYEA B

COMCAST WY (PRDR)	0040/1986	==			
FOREST HEIGHTS DR (PRDR)	0040/0927	==			
FOOTE AV (PRDR)	0040/0349	==			
2 0 40103 0 00 0062+95 006270 FT CLARK RD (BORO)	0040/0000	==	0040/0333 006270 FT	DURYEA HUGHESTOWN B	
			5 0040/0000	LENGTH(AH 2858 BK 1773)	
RAILROAD ST (CITY)	0030/0412 004497 FT	==			
			004497 FT	2 0 40103 0 00 0045+06 CENTER ST (SR2030 SEG 0020/1931)	
			5 0030/0000	LENGTH(AH 1773 BK 2122)	
NEW ST (BORO)	0020/0979	==			
			0020/0945	REYNOLDS ST (BORO)	
			0020/0213	DRUMMOND ST (BORO)	
2 0 40103 0 00 0023+89 002375 FT PANAMA ST (BORO)	0020/0000	==	0020/0137 002375 FT	HUGHESTOWN PITTSTON C	
			5 0020/0000	LENGTH(AH 2122 BK 2375)	
			0010/1844	WHARTON ST (CITY)	
			0010/1585	HASTON ST (CITY)	
			0010/1151	GIDDING ST (CITY)	
MILLER ST (CITY)	0010/0575	==	0010/0575	LYONS LN (CITY)	
				NC PARSONAGE ST	
2 0 40103 0 00 0000+00 000000 FT MAIN ST (SR2006 SEG 0010/1405)	0010/0000	==	000000 FT	MAIN ST (SR2006 SEG 0010/1405)	
			5 0010/0000	MFC BEGIN = D LENGTH(AH 2375 BK 0000)	

EXTRACT DATE: 12/21/2024 ROADWAY MANAGEMENT SYSTEM PAGE NUMBER: 404
PRINT DATE: 12/23/2024 SLD COUNTY/SR - ANNUAL PRINT COUNTY: LUZERNE

DIR: B TOTAL LEN: .401 MI. DIST: 04-3 SR: 2031
LEFT MUN: DURYEA B RIGHT MUN: DURYEA B

LINCOLN ST
(BORO)

BROWN ST
(BORO)

NEW ST
(BORO)
UNKNOWN AL
(BORO)
MEYER ST
(BORO)
UNKNOWN AL
(BORO)

002118 FT

0010/1971

0010/1622

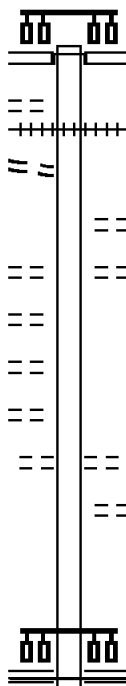
0010/1069

0010/0895

0010/0720

0010/0543

000000 FT



002118 FT
INTER-AHD

STEPHENSON ST
(BORO)
MAIN ST
(SR2006 SEG 0060/0000)

0010/2118

0010/1707 (AAR 266109C)#TRKS 01

0010/1427 PARKCREST DR
(BORO)
0010/1069 HILLCREST DR
(BORO)

0010/0361 DONNELLY ST
(BORO)
0010/0190 UNKNOWN AL
(BORO)

000000 FT 2 0 35055 7 00 0000+00
NC ST STEPHENSON ST
FOOTE AV
(SR2032 SEG 0060/1348)

0010/0000 MFC BEGIN = E
LENGTH(AH 2118 BK 0000)

EXTRACT DATE: 12/21/2024	ROADWAY MANAGEMENT SYSTEM	PAGE NUMBER: 403
PRINT DATE: 12/23/2024	SLD COUNTY/SR - ANNUAL PRINT	COUNTY: LUZERNE
DIR: B	TOTAL LEN: .864 MI.	DIST: 04-3
LEFT MUN: HUGHESTOWN B	RIGHT MUN: HUGHESTOWN B	SR: 2030

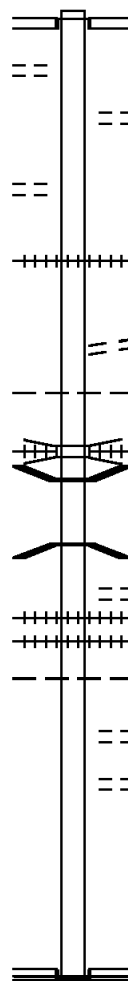
	004564 FT			PARSONAGE ST 0020/1931 (SR2032 SEG 0030/0000)
GRIFFITH ST (BORO)	0020/1449	=		
FIRST ST (BORO)	0020/1034	=		
DICKENSON ST (BORO)	0020/0734	=		
REYNOLDS ST (BORO)	0020/0385	=		
		=		CEMETARY ST (BORO) 0020/0024 002633 FT
2 0 40111 0 00 0026+62	002633 FT			[S] 0020/0000 LENGTH(AH 1931 BK 2633) ROCK ST 0010/2303 (SR2025 SEG 0030/0000)
CEMETARY ST (BORO)	0020/0000	=		
SUNRISE LN (BORO)	0010/1762	=		
NORTH VIEW RD (BORO)	0010/1477	=		
SKYLINE DR (BORO)	0010/1179	=		
UNKNOWN ST (BORO)	0010/0765	=		DRAKE ST (BORO) 0010/1179
		-		HUGHESTOWN PITTSSTON T CHESTNUT ST (T651) 2 0 40111 0 00 0000+00 NC CENTER ST MAIN ST (SR2035 SEG 0260/0000) MFC BEGIN = D
	000000 FT	=		[S] 0010/0000 LENGTH(AH 2633 BK 0000)

DIR: B TOTAL LEN: .971 MI. DIST: 04-3 SR: 2029
LEFT MUN: DURYEA B RIGHT MUN: DURYEA B

UNKNOWN ST
(BORO)

002812 FT

000000 FT



0010/0000

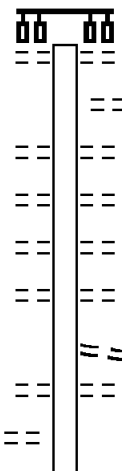
```

MFC BEGIN = D
LENGTH(AH 2812 BK 0000)

```

EXTRACT DATE: 12/21/2024 ROADWAY MANAGEMENT SYSTEM PAGE NUMBER: 401
 PRINT DATE: 12/23/2024 SLD COUNTY/SR - ANNUAL PRINT COUNTY: LUZERNE
 DIR: B TOTAL LEN: 1.531 MI. DIST: 04-3 SR: 2028
 LEFT MUN: PITTSTON T RIGHT MUN: PITTSTON T

008085 FT



GAIN ST
(T636)

0030/1601

008085 FT WILLIAMS ST
 (T511)
 0030/3369
 0030/3200 UNKNOWN AL
 (TWP)
 BROAD ST
 0030/3024 (T509)
 NORMAN ST
 0030/2689 (T588)
 ROW HOUSE LN
 0030/2516 (TWP)
 ROCK ST
 0030/2348 (T507)
 MARKET ST
 0030/2118 (T616)
 BRYDEN LN
 0030/1843 (T635)

EXTRACT DATE: 12/21/2024 ROADWAY MANAGEMENT SYSTEM PAGE NUMBER: 400
PRINT DATE: 12/23/2024 SLD COUNTY/SR - ANNUAL PRINT COUNTY: LUZERNE

DIR: B TOTAL LEN: 1.531 MI. DIST: 04-3 SR: 2028
LEFT MUN: PITTSTON T RIGHT MUN: PITTSTON T

		==	0030/0916	BRYDEN ST (T633)	
		==	0030/0191	LEWIS ST (TWP)	
004716 FT		==	004716 FT	2 0 40047 1 00 0000+00	
			NC BR	YDEN ST	
				OAK ST	
				(SR2019 SEG 0020/2969)	
				MFC BEGIN = E	
UNKNOWN ST (TWP)	0020/2540	==	5 0030/0000	LENGTH(AH 3369 BK 2573)	
		==			
		==	0020/2391	UNKNOWN AL (TWP)	
		==	0020/2202	FROTHINGHAM ST (T619)	
		==	0020/1616	PARNELL ST (T624)	
UNKNOWN AL (TWP)	0020/1454	==			
		==	0020/1281	WINTER ST (T623)	
YATES ST (T625)	0020/1102	==			
			NC FORD ST		
		==	0020/0654	PITTSTON YATESVILLE B	
		==	0020/0569	STERLING ST (BORO)	
002143 FT		==	002143 FT	2 0 40044 1 01 0022+42	
				LINCOLN ST (BORO)	
		==	5 0020/0000	LENGTH(AH 2573 BK 2143)	
HALE ST (BORO)	0010/1839	==			
		==	0010/1686	REID ST (BORO)	
		==	0010/0776	GRIECO DR (BORO)	
		==	0010/0509	MAPLE ST (BORO)	
000000 FT		==	000000 FT	2 0 40044 1 00 0000+00	
			NC PI	TTSTON AV	
				YATESVILLE RD	
				(SR2017 SEG 0040/0000)	
YATESVILLE RD (SR2017 SEG 0040/0000)	0010/0000	==	5 0010/0000	MFC BEGIN = D LENGTH(AH 2143 BK 0000)	

EXTRACT DATE: 12/21/2024 ROADWAY MANAGEMENT SYSTEM PAGE NUMBER: 399
PRINT DATE: 12/23/2024 SLD COUNTY/SR - ANNUAL PRINT COUNTY: LUZERNE
DIR: B TOTAL LEN: 1.855 MI. DIST: 04-3 SR: 2027
LEFT MUN: DURYEA B RIGHT MUN: DURYEA B

009797 FT



009797 FT MAIN ST
0046/0466 (SR2006 SEG 0044/0425)

EXTRACT DATE: 12/21/2024 ROADWAY MANAGEMENT SYSTEM PAGE NUMBER: 398
PRINT DATE: 12/23/2024 SLD COUNTY/SR - ANNUAL PRINT COUNTY: LUZERNE

DIR: B TOTAL LEN: 1.855 MI. DIST: 04-3 SR: 2027
LEFT MUN: DURYEA B RIGHT MUN: DURYEA B

	009331 FT		009331 FT	0 0 00000 0 00 0000+00
				LC FROM BROWN ST
				(CONN)
			0046/0000	LENGTH(AH 0466 BK 2091)
				BROWN ST
			0040/2014	(BORO)
				LC TO BROWN ST
			0040/1936	(CONN)
			0040/1628	(AAR 361437D) #TRKS 01
				RAILROAD ST
			0040/1545	(BORO)
JENKINS ST				
(BORO)				
EVANS ST	0040/1133	==		
(BORO)	0040/0776	==		
MICHALE ST			0040/0707	EVANS ST
(BORO)	0040/0678	==		(BORO)
	007240 FT		0040/0340	CHERRY ST
				(BORO)
			007240 FT	2 0 40104 0 00 0025+95
				NC PHOENIX ST
				COLUMBIA ST
				(BORO)
			0040/0000	LENGTH(AH 2091 BK 1423)
BLUEBERRY DR				
(PRDR)	0030/1221	==		
			0030/1061	NEW ST
				(BORO)
COMCAST WY				
(PRDR)	0030/0236	==		
	005817 FT			
			005817 FT	2 0 40104 0 00 0040+20
				FOOTE AV
				(SR2032 SEG 0050/0000)
			0030/0000	LENGTH(AH 1423 BK 2847)
				WHITE ST
			0020/2652	(BORO)
			0020/2016	MITCHELL ST
				(BORO)
			0020/1324	MILLER ST
				(BORO)
				BOYLAN DR
			0020/0937	(BORO)

EXTRACT DATE: 12/21/2024 ROADWAY MANAGEMENT SYSTEM PAGE NUMBER: 397
PRINT DATE: 12/23/2024 SLD COUNTY/SR - ANNUAL PRINT COUNTY: LUZERNE

DIR: B TOTAL LEN: 1.855 MI. DIST: 04-3 SR: 2027
LEFT MUN: DURYEA B RIGHT MUN: DURYEA B

	002970 FT		002970 FT	2 0 40104 0 00 0068+75
				POCONO NORTH EAST RAILW
				OVERPASS IS RR X-ING
KOKINDA DR (BORO)	0010/2864	==	0020/0000	LENGTH(AH 2847 BK 2970)
		==	0010/2685	CEMETERY ST (BORO)
		==	0010/2555	ST MARY'S ST (BORO)
		--	0010/2527	DURYEA AVOCA B
		==	0010/2337	LAMPMAN ST (BORO)
GEDDING ST (BORO)	0010/2122	==	0010/2040	FACTORY ST (BORO)
PITTSTON AV (BORO)	0010/1878	==	0010/1610	NEW ST (BORO)
PACKER ST (BORO)	0010/1452	==	0010/1269	UNKNOWN ST (BORO)
		==	0010/1168	RAILROAD ST (BORO)
LEHIGH ST (BORO)	0010/0969	==	0010/0739	(AAR 361430F)#TRKS 02
		++++	0010/0713	BMSBN 40/2027/0010/0692
				2 0 40104 0 00 0091+32
				MILL CREEK
			0010/0692	BMSBG 40/2027/0010/0692
		==	0010/0649	COMMERCE ST (BORO)
		++++	0010/0569	(AAR 361431M)#TRKS 01
		==	0010/0343	UNKNOWN ST (BORO)
		++++	0010/0078	(AAR 249676A)#TRKS 01
000000 FT		++++	000000 FT	2 0 40104 0 00 0098+37
			NC MC	ALPINE ST
				MAIN ST
				(SR0011 SEG 0800/0704)
			INTER-BK	MC ALPINE ST (BORO)
				MFC BEGIN = C
			0010/0000	LENGTH(AH 2970 BK 0000)

EXTRACT DATE: 12/21/2024 ROADWAY MANAGEMENT SYSTEM PAGE NUMBER: 396
PRINT DATE: 12/23/2024 SLD COUNTY/SR - ANNUAL PRINT COUNTY: LUZERNE

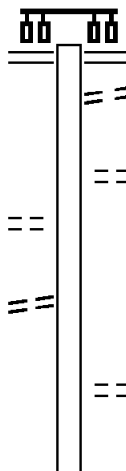
DIR: B TOTAL LEN: 2.183 MI. DIST: 04-3 SR: 2026
LEFT MUN: LAFLIN B RIGHT MUN: LAFLIN B

FORDHAM RD
(BORO)
OAK HILL DR
(BORO)

011525 FT

0050/1069

0050/0338
009102 FT



011525 FT DUPONT HW
(SR0315 SEG 0120/0377)
(SR0315 SEG 0121/0371)

0050/2423
0050/2335 TO 0315/0121 SH
(CONN)

0050/1562 HAVERFORD DR
(BORO)

009102 FT 2 0 40046 0 00 0260+00
PINEWOOD DR
(BORO)

0050/0000 LENGTH(AH 2423 BK 2003)

EXTRACT DATE: 12/21/2024 ROADWAY MANAGEMENT SYSTEM PAGE NUMBER: 395
PRINT DATE: 12/23/2024 SLD COUNTY/SR - ANNUAL PRINT COUNTY: LUZERNE

DIR: B TOTAL LEN: 2.183 MI. DIST: 04-3 SR: 2026
LEFT MUN: LAFLIN B RIGHT MUN: LAFLIN B

		==	==	0040/0788	ASHWOOD DR (BORO)
	007099 FT			007099 FT	2 0 40046 0 00 0240+00
			==		ELMWOOD DR (BORO)
CEDARWOOD DR (BORO)		==		5 0040/0000	LENGTH(AH 2003 BK 2401)
	0030/1843		==		
			==	0030/1423	CHESTNUTWOOD DR (BORO)
LAFLIN RD (BORO)		==			
	0030/1295		==		NC LAFLIN RD
				0030/0550	BMS EN 40/2026/0030/0502 2 0 40046 0 00 0220+56
					GARDNERS CRK
				0030/0502	BMSBG 40/2026/0030/0502 MARKET ST (BORO)
E SAYLOR AV (SR2015 SEG 0010/0000)	0030/0188	==	==	0030/0188	MFC BEGIN = C
	004698 FT			004698 FT	2 0 40046 0 00 0213+00
					BROADWAY ST (BORO)
			==	5 0030/0000	LENGTH(AH 2401 BK 2278)
	002420 FT			002420 FT	2 0 40046 0 00 0193+80
					LAFLIN PLAINS T
				5 0020/0000	LENGTH(AH 2278 BK 2420)
	000000 FT			000000 FT	2 0 40046 0 00 0168+54
					NC MAIN ST
					RIDGEWOOD RD (SR2011 SEG 0030/0000)
				INTER-BK	UNION ST (SR2011 SEG 0030/0000)
					MFC BEGIN = D
				5 0010/0000	LENGTH(AH 2420 BK 0000)

EXTRACT DATE: 12/21/2024	ROADWAY MANAGEMENT SYSTEM	PAGE NUMBER: 394
PRINT DATE: 12/23/2024	SLD COUNTY/SR - ANNUAL PRINT	COUNTY: LUZERNE
DIR: B	TOTAL LEN: 1.713 MI.	DIST: 04-3
LEFT MUN: PITTSTON C	RIGHT MUN: PITTSTON C	SR: 2025

[illegible]

EXTRACT DATE: 12/21/2024 ROADWAY MANAGEMENT SYSTEM PAGE NUMBER: 393
PRINT DATE: 12/23/2024 SLD COUNTY/SR - ANNUAL PRINT COUNTY: LUZERNE

DIR: B TOTAL LEN: 1.713 MI. DIST: 04-3 SR: 2025
LEFT MUN: PITTSTON C RIGHT MUN: PITTSTON C

DININNY ST (CITY)	0040/1471	==	==	0040/1688 (CITY)	
		==	==	0040/1130 DIVISION ST (CITY)	
		==	==	0040/0738 LEONARD ST (CITY)	
				0040/0502 ROCK ST (CITY)	
				NC SEARLE ST (CITY)	
UNKNOWN AL (CITY)	0040/0330	==	==	0040/0502 SEARLE ST (CITY)	
WASHINGTON TE (CITY)	0040/0155	==			
	004621 FT	==		004621 FT	2 0 40109 0 00 0044+16
					PITTSTON
					HUGHESTOWN B
				0040/0000	LENGTH(AH 2026 BK 1419)
DIVISION ST (BORO)	0030/1376	==			
FAIRLAWN DR (BORO)	0030/0795	==			
GRANDVIEW DR (BORO)	0030/0336	==			
	003202 FT	==		003202 FT	2 0 40109 0 00 0058+36
					CENTER ST
				0030/0000	(SR2030 SEG 0010/2303)
					LENGTH(AH 1419 BK 1781)
RENFER ST (BORO)	0020/0858	==			
KENLEY ST (BORO)	0020/0034	==			
	001421 FT	==		001421 FT	2 0 40109 0 00 0076+10
					GARDNER ST
				0020/0000	(BORO)
					LENGTH(AH 1781 BK 1421)
				0010/0290	DOTY ST
					(T611)
					NC ROCK ST
					MAIN ST
2 0 40109 0 00 0090+20 000000 FT				000000 FT	(SR2035 SEG 0250/0000)
MAIN ST					MFC BEGIN = D
(SR2035 SEG 0250/0000) 0010/0000				0010/0000	LENGTH(AH 1421 BK 0000)

EXTRACT DATE: 12/21/2024 ROADWAY MANAGEMENT SYSTEM PAGE NUMBER: 392
PRINT DATE: 12/23/2024 SLD COUNTY/SR - ANNUAL PRINT COUNTY: LUZERNE
DIR: B TOTAL LEN: 5.143 MI. DIST: 04-3 SR: 2024
LEFT MUN: PITTSTON C RIGHT MUN: PITTSTON C

PLANK ST 027153 FT
(SR2004 SEG 0170/1467) 0110/2583

BOYD ST 0110/1984
(CITY)
WELSH ST 0110/1487
(TWP)
SPRING ST 0110/1074
(T752)

COLE ST 0110/0778
(T624)
LIONS MEMORIAL PARK RD 0110/0323
(TWP) 024570 FT

THOMPSON ST 0100/1242
(SR2017 SEG 0060/0000)
TRAILER PARK RD 0100/0461
(PRDR)

027153 FT MAIN ST
0110/2583 (SR2004 SEG 0170/1467)
0110/2192 WINTER ST
(CITY)

0110/1025 CHESTNUT ST
(TWP)

024570 FT 2 0 40038 0 00 0294+00
GAFFNEY DR
(T751)
YATESVILLE RD
(SR2017 SEG 0050/2143)
PITTSTON
JENKINS T
LENGTH(AH 2583 BK 1717)
THOMAS LN
0110/0000
0100/1433 (TWP)

EXTRACT DATE: 12/21/2024 ROADWAY MANAGEMENT SYSTEM PAGE NUMBER: 391
PRINT DATE: 12/23/2024 SLD COUNTY/SR - ANNUAL PRINT COUNTY: LUZERNE

DIR: B TOTAL LEN: 5.143 MI. DIST: 04-3 SR: 2024
LEFT MUN: JENKINS T RIGHT MUN: JENKINS T

TRAILER PARK RD (PRDR)	0100/0271 022853 FT	==		022853 FT	2 0 40038 0 00 0272+69 JAMES A MUSTO BP (SR2021 SEG 0010/0000) MFC BEGIN = D LENGTH(AH 1717 BK 2659)
				5 0100/0000	(APRA) LATONA TRUCKING LATONA TRUCKING (PRDR)
			POE	0090/2040	
BERKELEY ST (PRDR)	0090/0892	==	==	0090/0892	INSIGNINA DR (PRDR)
SHAFT ST (T635)	0090/0659	==			
2 0 40038 0 00 0250+28	020194 FT			020194 FT	
MARKET ST (T576)	0090/0000	==		5 0090/0000	LENGTH(AH 2659 BK 1747) RUTLEDGE ST
CHESTNUT HILL DR (T734)	0080/1398	==	==	0080/1398	(T735)
OAK ST (T736)	0080/1055	==			
			==	0080/0965	GILDEA LN (T633)
LAIRD ST (T737)	0080/0724	==			
			==	0080/0677	UNKNOWN ST (TWP)
WINTER ST (T738)	0080/0393 018447 FT	==			
			==	018447 FT	2 0 40038 0 00 0232+80 LAFLIN RD (T574)
			==	5 0080/0000	LENGTH(AH 1747 BK 3542) ST MARK'S LN
			==	0070/3105	(TWP)
			==	0070/2542	WESLEY DR (TWP)
HEATHER HIGHLANDS RD (PRDR)	0070/2122	==			
	014905 FT			014905 FT	2 0 40038 0 00 0197+64

EXTRACT DATE: 12/21/2024 ROADWAY MANAGEMENT SYSTEM PAGE NUMBER: 390
PRINT DATE: 12/23/2024 SLD COUNTY/SR - ANNUAL PRINT COUNTY: LUZERNE

DIR: B TOTAL LEN: 5.143 MI. DIST: 04-3 SR: 2024
LEFT MUN: JENKINS T RIGHT MUN: JENKINS T

SAYLOR AV
(SR2015 SEG 0040/2614) 0060/0984

012509 FT

2 0 40038 0 00 0148+05 010066 FT
COURTRIGHT ST
(SR2013 SEG 0010/0000) 0050/0000

POWELL ST
(T310) 0040/0434
2 0 40038 0 00 0126+66 007815 FT
SLOPE ST
(T329) 0040/0000

TERRACE RD
(T329) 0030/2859

0070/0000 LENGTH(AH 3542 BK 2396)
JENKINS
0060/1847 PLAINS T

0060/1076 SAYLOR AV
(SR2015 SEG 0050/0000)

0060/0912 DRIFTWOOD DR
(BORO)

0060/0004
012509 FT 2 0 40038 0 00 0184+04

HARRIET ST
(T312)
STREAM
STRUCTURE LENGTH 4 FT
BMSID 40/2024/0060/0000
0060/0000 LENGTH(AH 2396 BK 2443)
FARRELL ST
(TWP)
0050/2133 CHAMBERLAIN ST
(T339)
0050/1896 HILLDALE AV
(T335)
0050/1525

0050/0828 CLARK LN
(TWP)
0050/0709 BEECH RD
(T333)

010066 FT

0050/0000 MFC BEGIN = C
LENGTH(AH 2443 BK 2251)

007815 FT

0040/0000 LENGTH(AH 2251 BK 3289)
BLANCHARD ST
(T329)
0030/2886

SCOTT ST

EXTRACT DATE: 12/21/2024 ROADWAY MANAGEMENT SYSTEM PAGE NUMBER: 389
PRINT DATE: 12/23/2024 SLD COUNTY/SR - ANNUAL PRINT COUNTY: LUZERNE

DIR: B TOTAL LEN: 5.143 MI. DIST: 04-3 SR: 2024
LEFT MUN: PLAINS T RIGHT MUN: PLAINS T

CAREY ST
(SR2011 SEG 0090/0000) 0030/0540

004526 FT

HELEN ST
(BORO) 0020/1481

002795 FT

MERCER ST
(BORO) 0010/1364
HAINES ST
(BORO) 0010/1108
HOLLENBACK ST
(BORO) 0010/0630

2 0 40046 0 00 0000+00 000000 FT
RIVER ST
(SR2004 SEG 0082/0678) 0010/0000

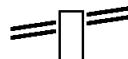
== 0030/2506 (T329)
== 0030/2205 WILCOX ST
== 0030/1962 (T327)
== 0030/1733 WILLIAM ST
== 0030/1494 (T327)
== 0030/1494 FREW LN
== 0030/1494 (TWP)
== 0030/1494 HENRY ST
== 0030/1494 (TWP)
== 0030/1060 MERRITT ST
== 0030/1060 (TWP)
== 0030/1060 CAREY ST
== 0030/1060 (SR2011 SEG 0090/0000)
== 0030/0540 ABBOTT ST
== 0030/0022 (TWP)
004526 FT 2 0 40038 0 00 0093+98
NC MAIN ST
MAIN ST
5 0030/0000 (SR2022 SEG 0040/1852)
LENGTH(AH 3289 BK 1731)
== 0020/0896 AMESBURY ST
== 0020/0896 (T307)
== 0020/0519 COOK ST
== 0020/0519 (T305)
== 0020/0330 CHARLES ST
== 0020/0330 (T303)
002795 FT 2 0 40046 0 00 0027+55
ANN ST
(T301)
5 0020/0000 LENGTH(AH 1731 BK 2795)
==
==
NC MAFFETT ST
RIVER ST
(SR2004 SEG 0082/0674)
000000 FT (SR2004 SEG 0083/0659)
MFC BEGIN = D
5 0010/0000 LENGTH(AH 2795 BK 0000)

EXTRACT DATE: 12/21/2024	ROADWAY MANAGEMENT SYSTEM	PAGE NUMBER: 388
PRINT DATE: 12/23/2024	SLD COUNTY/SR - ANNUAL PRINT	COUNTY: LUZERNE
DIR: B	TOTAL LEN: .683 MI.	DIST: 04-3
LEFT MUN: PITTSTON C	RIGHT MUN: PITTSTON C	SR: 2023

[illegible]

EXTRACT DATE: 12/21/2024 ROADWAY MANAGEMENT SYSTEM PAGE NUMBER: 387
PRINT DATE: 12/23/2024 SLD COUNTY/SR - ANNUAL PRINT COUNTY: LUZERNE
DIR: B TOTAL LEN: 1.151 MI. DIST: 04-3 SR: 2022
LEFT MUN: PLAINS T RIGHT MUN: PLAINS T

MAFFETT ST 006077 FT
(SR2024 SEG 0030/0000) 0040/1852



006077 FT MAIN ST
0040/1852 (SR2024 SEG 0030/0000)
SHORT GOUGE ST

EXTRACT DATE: 12/21/2024 ROADWAY MANAGEMENT SYSTEM PAGE NUMBER: 386
PRINT DATE: 12/23/2024 SLD COUNTY/SR - ANNUAL PRINT COUNTY: LUZERNE

DIR: B TOTAL LEN: 1.151 MI. DIST: 04-3 SR: 2022
LEFT MUN: PLAINS T RIGHT MUN: PLAINS T

AMSBURY ST (T307)	0040/1032	==	0040/1257 (T309)
COOK ST (T305)	0040/0629	==	0040/0752 FARRELL LN (T307)
E CHARLES ST (T303)	0040/0428	==	0040/0453 E CHARLES ST (T305)
2 0 40038 0 00 0075+50 004225 FT		==	0040/0158 JR HIGH SCHOOL ENTR RD (GOVT)
ANN ST (T301)	0040/0000	==	004225 FT
		==	5 0040/0000 LENGTH(AH 1852 BK 3376)
NORTHAMPTON FUEL RD (PRDR)	0030/0831	FOI	(APRA) N & B ENTERPRISE
		==	0030/0831
		==	0030/0308 TR 309 NB OP ID 40/0309/0628/0000
000849 FT		==	SR0309 SB
		==	0030/0250 OP ID 40/0309/0629/0000
		==	000849 FT 2 0 40038 0 00 0041+50
		==	(AAR 859632J) #TRKS 01
		==	5 0030/0000 LENGTH(AH 3376 BK 0849)
		==	NORTHAMPTON FUEL RD
		==	(PRDR)
		==	0022/0189 BMSBN 40/2022/0020/1168
		==	0022/0053 PLAINS
000000 FT		==	WILKES BARRE C
		==	0022/0022 0 00000 0 0 0000+00
		==	000000 FT NC MA
		==	INTER-BK MAIN ST
		==	MAIN ST
		==	(CITY)
		==	MILL CREEK
		==	BMSBG 40/2022/0020/1168
		==	MFC BEGIN = D
000000 FT		==	5 0022/0000 LENGTH(AH 0849 BK 1168)
000000 FT		==	000000 FT
000000 FT		==	7020/0000 LENGTH(AH 1168 BK 2152)
		==	000000 FT
		==	7010/0000 LENGTH(AH 2152 BK 0000)

EXTRACT DATE: 12/21/2024 ROADWAY MANAGEMENT SYSTEM PAGE NUMBER: 385
PRINT DATE: 12/23/2024 SLD COUNTY/SR - ANNUAL PRINT COUNTY: LUZERNE

DIR: B TOTAL LEN: 1.769 MI. DIST: 04-3 SR: 2021
LEFT MUN: PITTSTON T RIGHT MUN: PITTSTON T

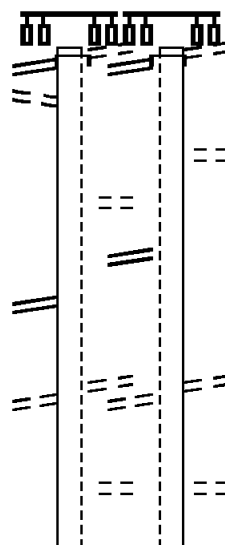
PITTSTON BP 009342 FT
(SR0011 SEG 0761/0000) INTER-AHD
WILLIAM ST
(TWP)

WILLIAM ST
(SR0011 SEG 0761/0000) 0031/3643
FROM 0011/0750 SH
(CONN) 0031/3506

BROAD ST
(TWP) 0031/3259

BROAD ST
(SR2023 SEG 0010/0000) 0031/3152
NORMAN ST
(TWP)
TEDRICK ST
(TWP) 0031/2764

GAIN ST
(TWP) 0031/1724



009316 FT
INTER-AHD JAMES A MUSTO BP
(SR0011 SEG 0760/0000)
WILLIAM ST
(TWP)

WILLIAM ST
(SR0011 SEG 0760/0000) 0030/3621

BROAD ST
(TWP) 0030/3268

BROAD ST
(SR2023 SEG 0010/0000) 0030/3166

NORMAN ST
(TWP)
TEDRICK ST
(TWP) 0030/2773

GAIN ST
(TWP) 0030/1743

EXTRACT DATE: 12/21/2024 ROADWAY MANAGEMENT SYSTEM PAGE NUMBER: 384
PRINT DATE: 12/23/2024 SLD COUNTY/SR - ANNUAL PRINT COUNTY: LUZERNE

DIR: B TOTAL LEN: 1.769 MI. DIST: 04-3 SR: 2021
LEFT MUN: PITTSTON T RIGHT MUN: PITTSTON T

OAK ST
(SR2019 SEG 0020/3290)

0031/0518

TO 2019/0040 SH
(CONN)

2 0 40038 3 00 0329+52 005699 FT
OAK ST
(SR2019 SEG 0040/0000)
LENGTH(AH 3643 BK 3309)
FROM 2019/0040 SH
(CONN)

0031/0124

0031/0000

0021/3170

(APRA) CONSTR & MINING
WINTER ST
(TWP)

0021/2418

LC TO CHESTNUT ST
(CONN)
PITTSTON
JENKINS T
CHESTNUT ST
(TWP)

0021/0961

0021/0849

0021/0840

2 0 40038 3 00 0296+52 002390 FT
SR 2017

OP ID 40/2017/0050/1491
LENGTH(AH 3309 BK 1724)

0021/0000

2 0 40038 3 00 0279+20 000666 FT
MFC BEGIN = C
LENGTH(AH 1724 BK 0666)

000000 FT

0030/0676

0030/0534

0030/0409

005695 FT

0030/0000

0020/2392

0020/2190

0020/0817

0020/0816

002408 FT

0020/0000

000666 FT

0014/0000

000000 FT

0010/0000

FROM 2019/0020 SH
(CONN)

OAK ST
(SR2019 SEG 0020/3290)

TO 2019/0020 SH
(CONN)

2 0 40038 3 00 0329+47
OAK ST

(SR2019 SEG 0040/0000)
LENGTH(AH 3621 BK 3287)

(APRA) CONSTR & MINING
WINTER ST
(TWP)

WATER RUNOFF
STRUCTURE LENGTH 6 FT
BMSID 40/2021/0020/2190

PITTSTON
JENKINS T
CHESTNUT ST
(TWP)

2 0 40038 3 00 0296+62
SR 2017

OP ID 40/2017/0050/1491
LENGTH(AH 3287 BK 1742)

2 0 40038 3 00 0279+20
MFC BEGIN = C

LENGTH(AH 1742 BK 0666)

2 0 40038 3 00 0272+69
NC JAMES A MUSTO BP

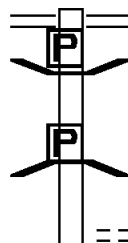
MAIN ST
(SR2024 SEG 0100/0000)

MFC BEGIN = C
LENGTH(AH 0666 BK 0000)

EXTRACT DATE: 12/21/2024 ROADWAY MANAGEMENT SYSTEM PAGE NUMBER: 383
PRINT DATE: 12/23/2024 SLD COUNTY/SR - ANNUAL PRINT COUNTY: LUZERNE

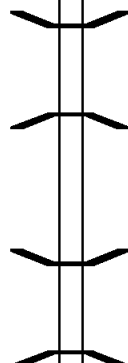
DIR: B TOTAL LEN: 4.509 MI. DIST: 04-3 SR: 2020
LEFT MUN: PLAINS T RIGHT MUN: PLAINS T

023807 FT



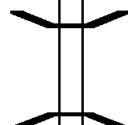
023807 FT PITTSTON BL
0100/2861 (SR2039 SEG 0090/0000)
BMSSEN 40/2020/0100/2578
0100/2610 BRIDGE POSTED (TONS)
2 0 40045 0 00 0002+51
SGL 27 COMB 32
MILL CREEK
0100/2578 BMSBG 40/2020/0100/2578
0100/1681 PA WATER CO ENTR RD
(PRDR)

020946 FT



0100/0011 BMSSEN 40/2020/0100/0000
020946 FT 2 0 40045 0 00 0028+65
BR MILL CRK
BMSBG 40/2020/0100/0000
5 0100/0000 LENGTH(AH 2861 BK 1825)

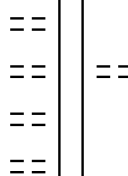
019121 FT



0090/0011 BMSSEN 40/2020/0090/0000
019121 FT 2 0 40045 0 00 0046+84
BR MILL CRK
BMSBG 40/2020/0090/0000
5 0090/0000 LENGTH(AH 1825 BK 3228)

FLAMINGO CT
(PRDR)
CANARY CT
(PRDR)
WREN CT
(PRDR)
LARK CT
(PRDR)

0080/2666
0080/2463
0080/2263
0080/2071



0080/2463 ROBIN CT
(PRDR)

EXTRACT DATE: 12/21/2024 ROADWAY MANAGEMENT SYSTEM PAGE NUMBER: 382
PRINT DATE: 12/23/2024 SLD COUNTY/SR - ANNUAL PRINT COUNTY: LUZERNE

DIR: B TOTAL LEN: 4.509 MI. DIST: 04-3 SR: 2020
LEFT MUN: PLAINS T RIGHT MUN: PLAINS T

POCONO PARK TER CT
(PRDR) 0080/1632
MILL CREEK RD
(TWP) 0080/1044

015893 FT

WB VO TEC SCHOOL ENTR R
(GOVT) 0070/1964

013660 FT

WOODCREST DEV ENTR RD
(PRDR) 0050/2901
LC TO POCONO DOWNS RD
(CONN) 0050/2569
POCONO DOWNS ENTR RD
(PRDR) 0050/2507
LC FROM POCONO DOWNS RD
(CONN) 0050/2437

012397 FT

ROBIN CT
(PRDR) 0080/1632

015893 FT 2 0 40045 0 00 0079+05
S 0080/0000 LENGTH(AH 3228 BK 2233)

EAST MOUNTAIN BL
(TWP)

0070/1150 MFC BEGIN = E
LC TO EAST MOUNTAIN BL
(CONN)

SR 0081 NB
0070/0819 OP ID 40/0081/1710/0167
SR 0081 SB
0070/0710 OP ID 40/0081/1711/0155

013660 FT 2 0 40045 0 00 0101+38
NC JUMPER RD

DUPONT HW
(SR0315 SEG 0071/0000)
(SR0315 SEG 0070/0000)

S 0070/0000 LENGTH(AH 2233 BK 1263)
MAPLE ST
(TWP) 0060/0917

012397 FT 2 0 40045 0 01 0117+56
TAMERAC RD
(TWP)

S 0060/0000 LENGTH(AH 1263 BK 2939)

EUGENE DR
(TWP) 0050/2074

SECOND ST
(TWP) 0050/1356

DIR: B TOTAL LEN: 4.509 MI. DIST: 04-3 SR: 2020
LEFT MUN: PLAINS T RIGHT MUN: PLAINS T

EXTRACT DATE: 12/21/2024 ROADWAY MANAGEMENT SYSTEM PAGE NUMBER: 380
PRINT DATE: 12/23/2024 SLD COUNTY/SR - ANNUAL PRINT COUNTY: LUZERNE

DIR: B TOTAL LEN: 4.509 MI. DIST: 04-3 SR: 2020
LEFT MUN: WILKES BARRE C RIGHT MUN: WILKES BARRE C

OLIVER ST (CITY)	0020/1643	==	0020/1620	BMS EN 40/2020/0020/1575 BRIDGE POSTED (TONS)
MINERAL ST (CITY)	0020/1580	==		2 0 40045 0 01 0231+55 SGL 15 COMB 22 LAUREL RUN
			0020/1575	BMSBG 40/2020/0020/1575 MOTORWORLD DR
		==	0020/1523	(PRDR)
		==	0020/1348	JAY ST (CITY)
		==	0020/1130	SEDGWICK ST (CITY)
		==	0020/0879	FLICK ST (CITY)
GOVIER ST (CITY)	0020/0620	==		GOVIER ST (CITY)
		==	0020/0560	KADO ST (CITY)
2 0 40045 0 01 0215+80 002532 FT			002532 FT	
MILL ST (CITY)	0020/0000	==	0020/0000	LENGTH(AH 2655 BK 2532)
HARRIET ST (CITY)	0010/2385	==		LIDDON ST (CITY)
		==	0010/2168	
		==	0010/1420	SR 0309 NB OP ID 40/0309/0626/0753 TR COAL BRK
		==	0010/1245	STRUCTURE LENGTH 10 FT BMSID 40/2020/0010/1245
		==	0010/0178	FROM 6309/0623 SH (CONN)
000000 FT		==	000000 FT	2 0 40045 0 01 0241+40 KIDDER ST (SR6309 SEG 0622/0000) (SR6309 SEG 0623/0000)
				NC SCOTT ST
			INTER-BK	SPRING ST (SR6309 SEG 0622/0000) MFC BEGIN = C
KIDDER ST (SR2009 SEG 0002/0000)	0010/0000	==	0010/0000	LENGTH(AH 2532 BK 0000)

EXTRACT DATE: 12/21/2024 ROADWAY MANAGEMENT SYSTEM PAGE NUMBER: 379
PRINT DATE: 12/23/2024 SLD COUNTY/SR - ANNUAL PRINT COUNTY: LUZERNE
DIR: B TOTAL LEN: 1.836 MI. DIST: 04-3 SR: 2019
LEFT MUN: PITTSTON C RIGHT MUN: PITTSTON C

	009693 FT		009693 FT	
			INTER-AHD	KENNEDY BL
MAIN ST				(SR2037 SEG 0011/0000)
(SR2004 SEG 0184/0000)	7061/1887		0060/1887	MAIN ST
				(SR2004 SEG 0184/0000)
				UNKNOWN AL

EXTRACT DATE: 12/21/2024 ROADWAY MANAGEMENT SYSTEM PAGE NUMBER: 378
PRINT DATE: 12/23/2024 SLD COUNTY/SR - ANNUAL PRINT COUNTY: LUZERNE

DIR: B TOTAL LEN: 1.836 MI. DIST: 04-3 SR: 2019
LEFT MUN: PITTSTON C RIGHT MUN: PITTSTON C

LTH AH 001887 BK 000641 007806 FT
7061/0000

007165 FT

TEDRICK ST
(CITY)
TO 2021/0021 SH
(CONN) 0050/0000
0040/0149

2 0 40047 0 00 0032+53 006425 FT
JAMES A MUSTO BP
(SR2021 SEG 0030/0000)
(SR2021 SEG 0031/0000) 0040/0000
006425 FT

FROM 2021/0030 SH
(CONN) 0020/3155

FORD ST
(SR2028 SEG 0030/0000) 0020/2969
STERLING ST
(T622) 0020/2544

(CITY)
SPRING ST
(CITY)
LA GRANGE ST
(CITY)
VINE ST
(CITY)
ROBERTS ST
(CITY)
0060/1705
0060/1362
0060/0917
0060/0306
007806 FT
2 0 40047 0 00 0018+88
TEDRICK ST
(CITY)
NC CO LUMBUS AV
RAILROAD ST
(CITY)
MFC BEGIN = C
0060/0000 LENGTH(AH 1887 BK 0641)
EAST OAK ST
(CITY)
2 0 40047 0 00 0025+25
NC TE DRICK ST
PITTSTON
PITTSTON T
0050/0000 LENGTH(AH 0641 BK 0740)
FROM 2021/0031 SH
(CONN)
JAMES A MUSTO BP
(SR2021 SEG 0031/0000)
LTH AH 000740 BK 000455
0040/0128
006425 FT
INTER-BK
0040/0000
006425 FT
7030/0000
INTER-AHD
LTH AH 000455 BK 003290
JAMES A MUSTO BP
(SR2021 SEG 0030/0534)
JAMES A MUSTO BP
(SR2021 SEG 0031/0518)
(SR2021 SEG 0030/0534)
0020/3290
TO 2021/0030 SH
(CONN)
BRYDEN ST
0020/3100
0020/2969 (SR2028 SEG 0030/0000)
UNKNOWN AL

EXTRACT DATE: 12/21/2024 ROADWAY MANAGEMENT SYSTEM PAGE NUMBER: 377
PRINT DATE: 12/23/2024 SLD COUNTY/SR - ANNUAL PRINT COUNTY: LUZERNE

DIR: B TOTAL LEN: 1.836 MI. DIST: 04-3 SR: 2019
LEFT MUN: PITTSTON T RIGHT MUN: PITTSTON T

LINCOLN ST
(T620)

0020/1823

SUNRISE DR
(TWP)

0020/1026

003135 FT

BROWN ST
(TWP)

0010/2549

LC TO MERCHANT SQ
(CONN)

0010/0813

MERCHANT VILLAGE MARKET
(PRDR)
LC FROM MERCHANT SQ
(CONN)

0010/0725

0010/0659

PARK AND RIDE FACILITY
(SR9502 SEG 0010/0000)

0010/0210

000000 FT

== 0020/2476 (TWP)
== MORRIS ST
== 0020/2035 (T584)
== 0020/1664 LEWIS ST
(TWP)
== 0020/0660 (AAR 249681W)#TRKS 01
003135 FT 2 0 40047 0 01 0064+93
5 0020/0000 LENGTH(AH 3290 BK 3135)
== 0010/1900 (AAR 361425J)#TRKS 02
LC TO ENTERPRISE WY
0010/1344 (CONN)
ENTERPRISE WY
(PRDR)
== 0010/1271 LC TO ENTERPRISE WY
== 0010/1160 (CONN)
== BUTLER RD
(TWP)
== 0010/0725
== 0010/0457 BMS EN 40/2019/0010/0320
2 0 40047 0 01 0091+96
SR 0081 SB
0010/0320 BMSBG 40/2019/0010/0320
== FROM 0315/0161 SH
0010/0150 (CONN)
000000 FT 2 0 40047 0 01 0096+28
NC OAK ST
DUPONT HW
(SR0315 SEG 0161/0000)
(SR0315 SEG 0160/0000)
INTER-BK KEYSTONE AV
(T755)
MFC BEGIN = C
5 0010/0000 LENGTH(AH 3135 BK 0000)

EXTRACT DATE: 12/21/2024 ROADWAY MANAGEMENT SYSTEM PAGE NUMBER: 376
PRINT DATE: 12/23/2024 SLD COUNTY/SR - ANNUAL PRINT COUNTY: LUZERNE

DIR: B TOTAL LEN: .202 MI. DIST: 04-3 SR: 2018
LEFT MUN: WILKES BARRE T RIGHT MUN: WILKES BARRE T

FROM 6309/0561 SH
(CONN)
NICHOLSON ST
(TWP)
R NICHOLSON ST
(TWP)
CEDAR VILLAGE ST
(TWP)

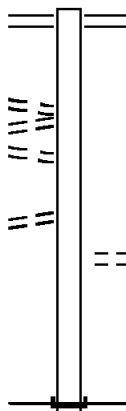
001067 FT

0010/0963

0010/0540

0010/0457

000000 FT



001067 FT MOUNTAIN BL
0010/1067 (SR6309 SEG 0561/1214)

0010/0211 FLAHERTY DR
(TWP)
000000 FT 2 0 40178 0 00 0000+00
NC OLD ASHLEY RD
INTER-BK OLD ASHLEY RD
(TB26)
MFC BEGIN = D
0010/0000 LENGTH(AH 1067 BK 0000)

EXTRACT DATE: 12/21/2024 ROADWAY MANAGEMENT SYSTEM PAGE NUMBER: 375
PRINT DATE: 12/23/2024 SLD COUNTY/SR - ANNUAL PRINT COUNTY: LUZERNE
DIR: B TOTAL LEN: 2.807 MI. DIST: 04-3 SR: 2017
LEFT MUN: JENKINS T RIGHT MUN: JENKINS T

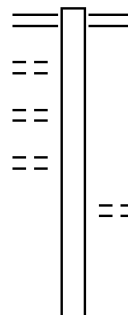
FRIEND ST
(T743)
AMBROSE ST
(T578)
RUTH ST
(PRDR)

014820 FT

0060/3035

0060/2835

0060/2578



014820 FT MAIN ST
0060/3411 (SR2004 SEG 0160/0000)

0060/2028 E SUNRISE DR
(T761)

EXTRACT DATE: 12/21/2024 ROADWAY MANAGEMENT SYSTEM PAGE NUMBER: 374
PRINT DATE: 12/23/2024 SLD COUNTY/SR - ANNUAL PRINT COUNTY: LUZERNE

DIR: B TOTAL LEN: 2.807 MI. DIST: 04-3 SR: 2017
LEFT MUN: JENKINS T RIGHT MUN: JENKINS T

2 0 40173 0 00 0034+11 011409 FT
MAIN ST
(SR2024 SEG 0100/1242) 0060/0000
011409 FT

THOMAS LN
(TWP) 0050/1928

HIGHLAND DR
(TWP) 0050/0676
009266 FT

PITTSTON AREA HS ENTR R
(GOVT) 0040/1826
WILLOWCREST DR
(PRDR) 0040/1334

ANTRIM RD
(BORO) 0040/0541
007039 FT

PITTSTON AV
(BORO) 0030/1772

INDUSTRIAL PARK RD
(PRDR) 0030/0578

0060/0193 HURLEY LN
011409 FT (TWP)
INTER-BK OMPSON ST
MAIN ST
(SR2024 SEG 0100/1242)
5 0060/0000 LTH AH 003411 BK 000100
011409 FT
7054/0000 LTH AH 000100 BK 002143
INTER-AHD MAIN ST
(SR2024 SEG 0110/0000)
MAIN ST
(SR2024 SEG 0110/0000)
TEDRICK ST
(T751)
0050/2143

0050/1565 BMS EN 40/2017/0050/1491
2 0 40044 0 02 0439+98
SR 2021 NB
0050/1491 BMSBG 40/2017/0050/1491

009266 FT 2 0 40044 0 02 0430+75
NC YA TESSVILLE RD
JENKINS
YATESVILLE B
5 0050/0000 LENGTH(AH 2143 BK 2227)

0040/0911 CALVERT ST
(BORO)
HALE ST
(BORO)
0040/0541
007039 FT 2 0 40044 0 02 0408+66
NC ST TOUT ST
PITTSTON AV
(SR2028 SEG 0010/0000)
5 0040/0000 LENGTH(AH 2227 BK 2258)

0030/0625 (AAR 249682D)#TRKS 02

DIR: B	TOTAL LEN:	2.807 MI.	DIST: 04-3	SR: 2017
LEFT MUN: YATESVILLE B			RIGHT MUN: YATESVILLE B	
	004781 FT		004781 FT	2 0 40044 0 02 0385+48 UNKNOWN RD (TWP)
			[S] 0030/0000	LENGTH(AH 2258 BK 2204)
OLD MILL RD (BORO)	0020/1152			
			0020/1000	YATESVILLE JENKINS T
			0020/0800	JENKINS LAFLIN B
0 0315/0121 SH (CONN)	0020/0108 002577 FT		002577 FT	2 0 40044 0 02 0362+80 NC PI TTSTON AV DUPONT HW (SRO315 SEG 0120/2352) MFC BEGIN = D
	002577 FT		[S] 0020/0000	LTH AH 002204 BK 000100
			002577 FT	7014/0000 LTH AH 000100 BK 002577 INTER-AHD DUPONT HW (SRO315 SEG 0130/0953) MAYFAIR DR (PRDR)
				DUPONT HW (SRO315 SEG 0131/0932) (SRO315 SEG 0130/0953)
			0010/2577	JENKINS T
			0010/2258	I-81 SB OP ID 40/0081/1741/0693
			0010/2149	I-81 NB OP ID 40/0081/1740/0686
INDUSTRIAL DR (T770)	0010/1815			
			0010/0065	WOODROW LN (PRDR)
	000000 FT		000000 FT	2 0 40166 0 00 0108+55 NC OL D BOSTON RD INTER-BK SARF RD (T733)
			[S] 0010/0000	MFC BEGIN = E LENGTH(AH 2577 BK 0000)
OLD BOSTON RD (T753)	0010/0000			

EXTRACT DATE: 12/21/2024 ROADWAY MANAGEMENT SYSTEM PAGE NUMBER: 372
PRINT DATE: 12/23/2024 SLD COUNTY/SR - ANNUAL PRINT COUNTY: LUZERNE

DIR: B TOTAL LEN: .615 MI. DIST: 04-3 SR: 2016
LEFT MUN: WILKES BARRE T RIGHT MUN: WILKES BARRE T

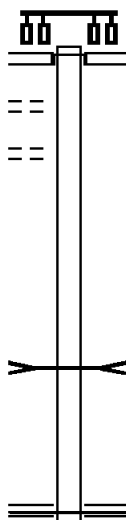
FRANCIS ST
(BORO)
ANDERSON ST
(BORO)

003247 FT

0010/3034

0010/2619

000000 FT



003247 FT
INTER-AHD

0010/3247

PARK & RIDE ENTR RD
(SR9501 SEG 0010/0000)
WILKES BARRE TWP BL
(SR6309 SEG 0570/1803)

BR SOLOMON
STRUCTURE LENGTH 7 FT
0010/0490 BMSID 40/2016/0010/0490
000000 FT 2 0 40181 0 00 0000+00
NC CA SEY AV
BLACKMAN ST
(SR2005 SEG 0010/1421)
MFC BEGIN = E
0010/0000 LENGTH(AH 3247 BK 0000)

EXTRACT DATE: 12/21/2024 ROADWAY MANAGEMENT SYSTEM PAGE NUMBER: 371
PRINT DATE: 12/23/2024 SLD COUNTY/SR - ANNUAL PRINT COUNTY: LUZERNE

DIR: B TOTAL LEN: 1.900 MI. DIST: 04-3 SR: 2015
LEFT MUN: PLAINS T RIGHT MUN: PLAINS T

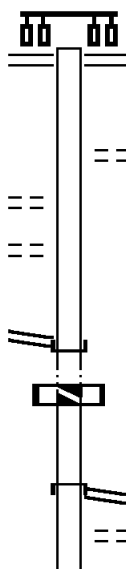
JAY PL
(TWP)
GAIL DR
(TWP)

2 0 40038 1 00 0022+57 007788 FT
MAIN ST
(SR2024 SEG 0060/1076) 0050/0000
007788 FT

010031 FT

0050/0641

0050/0375



010031 FT RIVER RD
0050/2243 (SR2004 SEG 0130/0000)

0050/1158 SUSQUEHANNOCK DR
(TWP)

007788 FT SAYLOR AV
INTER-BK MAIN ST
(SR2024 SEG 0060/1076)
0050/0000 LTH AH 002243 BK 000100
007788 FT
7044/0000 LTH AH 000100 BK 002614
INTER-AHD MAIN ST
(SR2024 SEG 0060/0984)
MAIN ST
(SR2024 SEG 0060/0984)
0040/2614 STRAWBERRY FIELDS RD
0040/2063 (TWP)

EXTRACT DATE: 12/21/2024 ROADWAY MANAGEMENT SYSTEM PAGE NUMBER: 370
PRINT DATE: 12/23/2024 SLD COUNTY/SR - ANNUAL PRINT COUNTY: LUZERNE

DIR: B TOTAL LEN: 1.900 MI. DIST: 04-3 SR: 2015
LEFT MUN: PLAINS T RIGHT MUN: PLAINS T

		==	0040/1004	LOMBARDO DR (PRDR)
		==	0040/0375	MICHAEL RD (TWP)
005174 FT			005174 FT	2 0 40172 0 00 0026+34
			5 0040/0000	LENGTH(AH 2614 BK 2481)
			002693 FT	002693 FT 2 0 40172 0 00 0049+97
				PLAINS
			5 0030/0000	JENKINS T LENGTH(AH 2481 BK 1904)
TOWNSHIP 0572 RT (T572)	0020/1635	==		
		==	0020/1164	HART ST (TWP)
LC FOR POPPLE TRUCKING (CONN)	0020/0966	==		
POPPL TRUCKING ENTR RD (PRDR)	0020/0862	POI	0020/0862	(APRA) JOHN POPPLE TRUC
				JENKINS
			0020/0169	LAF LIN B
000789 FT			000789 FT	2 0 40172 0 00 0067+31
			5 0020/0000	VILLAGE: SHANTYTOWN LENGTH(AH 1904 BK 0789)
			0010/0722	(AAR 249684S) #TRKS 02
			0010/0634	(AAR 249684S) #TRKS 02
				(APRA) CASEY KASSA
				PRIVATE DR
		POE	0010/0498	(PRDR)
			0010/0320	BMS EN 40/2015/0010/0286
				2 0 40154 0 00 0007+97
				GARDNERS CREEK
			0010/0286	BMS BG 40/2015/0010/0286
000000 FT			000000 FT	2 0 40154 0 00 0010+88
			NC E	SAYLOR AV
				MAIN ST
			INTER-BK	(SR2026 SEG 0030/0188)
				MARKET ST
				(BORO)
				MFC BEGIN = C
			5 0010/0000	LENGTH(AH 0789 BK 0000)

EXTRACT DATE: 12/21/2024 ROADWAY MANAGEMENT SYSTEM PAGE NUMBER: 369
PRINT DATE: 12/23/2024 SLD COUNTY/SR - ANNUAL PRINT COUNTY: LUZERNE

DIR: B TOTAL LEN: .649 MI. DIST: 04-3 SR: 2014
LEFT MUN: WILKES BARRE C RIGHT MUN: WILKES BARRE C

PENNSYLVANIA BL 003427 FT
(CITY) INTER-AHD
SR 2007
OP ID 40/2007/0150/0210 0011/1821

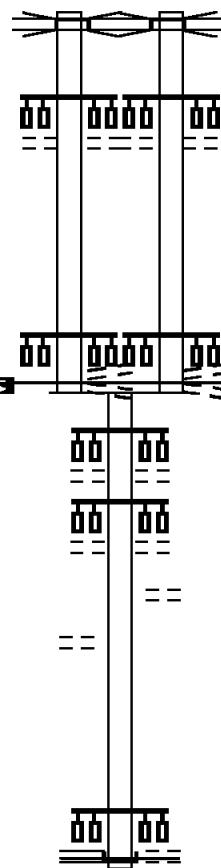
ROSS ST
(CITY) 0011/0763

1 0 00004 1 00 0016+75 001606 FT
HAZLE AV
(CITY)
NC PENNSYLVANIA BL

PENNSYLVANIA BL
(CITY)
MFC BEGIN = C
LENGTH(AH 1821 BK 1606) 0011/0000

DAVIS PL
(CITY) 0008/0257
000000 FT

RIVER ST
(SR2004 SEG 0030/0000) 0008/0000



003425 FT
INTER-AHD PENNSYLVANIA BL
(CITY)
SR 2007
OP ID 40/2007/0150/0210

ROSS ST
(CITY) 0010/0778

001606 FT 1 0 00004 1 00 0016+75
HAZLE AV
(CITY)
NC PENNSYLVANIA BL

PENNSYLVANIA BL
(CITY)
MFC BEGIN = C
LENGTH(AH 1819 BK 1606) 0010/0000

NC HAZLE AV
MAIN ST
(CITY)
0008/1119
FRANKLIN ST
(CITY)
0008/0585
UNKNOWN AL
(CITY)
0008/0355

000000 FT 1 0 00004 1 00 0000+00
NC ACADEMY ST
RIVER ST
(CITY)

INTER-BK ACADEMY ST
(SR2004 SEG 0030/0000)
MFC BEGIN = C
LENGTH(AH 1606 BK 0000) 0008/0000

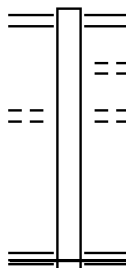
EXTRACT DATE: 12/21/2024 ROADWAY MANAGEMENT SYSTEM PAGE NUMBER: 368
PRINT DATE: 12/23/2024 SLD COUNTY/SR - ANNUAL PRINT COUNTY: LUZERNE

DIR: B TOTAL LEN: .203 MI. DIST: 04-3 SR: 2013
LEFT MUN: PLAINS T RIGHT MUN: PLAINS T

HOLLYWOOD AV
(BORO)

001074 FT

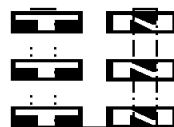
0010/0243
000000 FT



001074 FT RIVER ST
0010/1074 (SR2004 SEG 0120/0000)
TERRACE AV
0010/0521 (BORO)
HOLLYWOOD AV
0010/0243 (BORO)
000000 FT 2 0 40180 0 00 0010+69
NC CO URTRIGHT ST
MAIN ST
(SR2024 SEG 0050/0000)
MFC BEGIN = C
0010/0000 LENGTH(AH 1074 BK 0000)

EXTRACT DATE: 12/21/2024 ROADWAY MANAGEMENT SYSTEM PAGE NUMBER: 367
 PRINT DATE: 12/23/2024 SLD COUNTY/SR - ANNUAL PRINT COUNTY: LUZERNE
 DIR: B TOTAL LEN: .000 MI. DIST: 04-3 SR: 2012
 LEFT MUN: PLAINS T RIGHT MUN: PLAINS T

LENGTH(AH 2226 BK 2104) 7031/0000
 000000 FT
 LENGTH(AH 2104 BK 2078) 7021/0000
 000000 FT
 LENGTH(AH 2078 BK 0000) 7011/0000



000000 FT
 7030/0000 LTH AH 002226 BK 002119
 000000 FT
 7020/0000 LTH AH 002119 BK 002078
 000000 FT
 7010/0000 LTH AH 002078 BK 000000

EXTRACT DATE: 12/21/2024 ROADWAY MANAGEMENT SYSTEM PAGE NUMBER: 366
PRINT DATE: 12/23/2024 SLD COUNTY/SR - ANNUAL PRINT COUNTY: LUZERNE

DIR: B TOTAL LEN: 3.768 MI. DIST: 04-3 SR: 2011
LEFT MUN: PLAINS T RIGHT MUN: PLAINS T

	019894 FT		019894 FT	RIVER RD (SR2004 SEG 0100/0000)
			0090/1954	
			0090/1718	ST MARY ST (T321)
SARAH ST (T302)	0090/1401			
HEMLOCK ST (T315)	0090/1000			
	017940 FT		0090/0881	ROSE AV (T304)
			0090/0446	PERKINS ST (TWP)
			017940 FT	1 0 00005 1 00 0019+60 MAIN ST (SR2024 SEG 0030/0540)
			0090/0000	LENGTH(AH 1954 BK 2036)
MITCHELL ST (TWP)	0080/1811		0080/1672	UNKNOWN AL (TWP)
BAILEY ST (TWP)	0080/1364		0080/1229	DELAWARE ST (T308)
STOCKER ST (T308)	0080/1057			
MILL ST (T313)	0080/0320		015904 FT	
2 0 40046 0 00 0062+10	015904 FT		0080/0000	CAREY ST LENGTH(AH 2036 BK 1432)
HOPKINS ST (TWP)	0080/0000		0070/1204	SHERIDAN LN (TWP)
BANK ST (TWP)	0070/1008		0070/0981	E MERRITT ST (TWP)
			0070/0764	ATKINSON LN (T313)
			0070/0529	HENRY ST (TWP)

DIR: B TOTAL LEN: 3.768 MI. DIST: 04-3 SR: 2011
LEFT MUN: PLAINS T RIGHT MUN: PLAINS T

EXTRACT DATE: 12/21/2024 ROADWAY MANAGEMENT SYSTEM PAGE NUMBER: 364
PRINT DATE: 12/23/2024 SLD COUNTY/SR - ANNUAL PRINT COUNTY: LUZERNE

DIR: B TOTAL LEN: 3.768 MI. DIST: 04-3 SR: 2011
LEFT MUN: PLAINS T RIGHT MUN: PLAINS T

RIDGEWOOD LN
(TWP)
RIDGEWOOD LN
(TWP)

006962 FT

005559 FT

003047 FT

0010/1576

0010/1089

000000 FT

==
[S] 0050/0000 (T347) LENGTH(AH 2075 BK 2267)

006962 FT 2 0 40046 0 00 0154+43
(AAR 249685Y)#TRKS 01
[S] 0040/0000 LENGTH(AH 2267 BK 1403)
0030/0949 BMSBN 40/2011/0030/0914
2 0 40046 0 00 0168+54
GARDNERS CREEK
0030/0893 BMSBG 40/2011/0030/0914

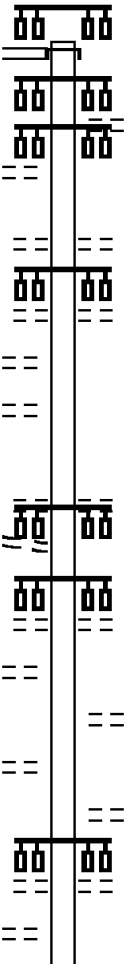
005559 FT 2 0 40046 0 00 0168+54
NC UNION ST
KEYSTONE RD
[S] 0030/0000 (SR2026 SEG 0010/0000) LENGTH(AH 1403 BK 2512)

003047 FT 2 0 40133 0 00 0023+71
(APRA) AMERICAN ASPHALT
PRIVATE DR
(PRDR)
[S] 0020/0000 LENGTH(AH 2512 BK 3047)

POE
==
0010/0852 NAPOLI ST (T775)
000000 FT 2 0 40133 0 00 0054+41
NC RIDGEWOOD RD
DUPONT HW
(SR0315 SEG 0090/1150)
(SR0315 SEG 0091/1119)
MFC BEGIN = D
[S] 0010/0000 LENGTH(AH 3047 BK 0000)

EXTRACT DATE: 12/21/2024 ROADWAY MANAGEMENT SYSTEM PAGE NUMBER: 363
PRINT DATE: 12/23/2024 SLD COUNTY/SR - ANNUAL PRINT COUNTY: LUZERNE

DIR: E TOTAL LEN: 7.562 MI. DIST: 04-3 SR: 2010
LEFT MUN: WILKES BARRE C RIGHT MUN: WILKES BARRE C

	039926 FT		039920 FT	
SOUTH ST (SR2007 SEG 0150/0000)	0150/2758		INTER-AHD PARK AV (SR2007 SEG 0150/0000)	
			0150/2758	
UNKNOWN AL (BORO)	0150/2711		0150/2717	SOUTH ST (BORO)
			0150/2711	
			0150/1942	HILL ST (BORO)
METCALF ST (BORO)	0150/1054		0150/1595	LEHIGH ST (BORO)
DANA ST (BORO)	0150/0569			
	037168 FT		037162 FT	2 0 40036 0 01 0373+71
HAZLE ST (BORO)	0140/1660		0150/0000	MOYALLEN ST (BORO)
			NC PARK AV	LENGTH (AH 2758 BK 2123)
			0140/1660	
JONES ST (BORO)	0140/1073		0140/1587	STANTON ST (BORO)
			0140/1058	JONES ST (BORO)
FILBERT LN (BORO)	0140/0820		0140/0797	FORREST ST (BORO)
			0140/0568	PARRISH ST (BORO)
WALL ST (BORO)	0140/0347		035039 FT	2 0 40036 0 01 0352+61
	035045 FT			

EXTRACT DATE: 12/21/2024 ROADWAY MANAGEMENT SYSTEM PAGE NUMBER: 362
PRINT DATE: 12/23/2024 SLD COUNTY/SR - ANNUAL PRINT COUNTY: LUZERNE

DIR: E TOTAL LEN: 7.562 MI. DIST: 04-3 SR: 2010
LEFT MUN: WILKES BARRE C RIGHT MUN: WILKES BARRE C

ANDOVER ST
(BORO)
GILLIGAN ST
(BORO)

0130/2803

0130/2473

SPRING ST
(T802)

0130/2037

LIBERTY ST
(T822)

0130/1852

NEWPORT ST
(T826)

0130/1385

W GERMANIA ST
(T828)

0130/0869

AUMAN LN
(BORO)
MARY ST
(BORO)

0130/0645

0130/0429

031156 FT

MANHATTAN ST
(BORO)

0130/0000

ASHLEY ST
(SR2001 SEG 0010/0000)

0120/1456

BLACKMAN ST
(SR2005 SEG 0020/0000)

0140/0000 LENGTH(AH 2123 BK 3889)
MCLEAN ST
0130/3348 (BORO)
0130/3261 BMSSEN 40/2010/0130/3218
2 0 40036 0 01 0345+89
SPRING RUN CRK
0130/3218 BMSBG 40/2010/0130/3218
0130/3010 NICHOLSON ST
(BORO)

0130/2253 WILKES BARRE
0130/2240 HANOVER T
SOLOMON ST
(BORO)

0130/1870 LIBERTY ST
(T824)

0130/1648 COLUMBIA AV
(T822)
0130/1385 NEWPORT ST
(T826)
0130/1129 MARCY CT
(T828)

0130/0645 NC HAZLE ST
HANOVER
ASHLEY B

0130/0242 CONYNGHAM ST
(BORO)
031150 FT 2 0 40036 0 01 0313+78
RUNOFF
STRUCTURE LENGTH 6 FT
BMSID 40/2010/0130/0000
0130/0000 LENGTH(AH 3889 BK 2236)
HARTFORD ST
(BORO)
OAK LN
(BORO)
0120/1835
0120/1456

EXTRACT DATE: 12/21/2024 ROADWAY MANAGEMENT SYSTEM PAGE NUMBER: 361
PRINT DATE: 12/23/2024 SLD COUNTY/SR - ANNUAL PRINT COUNTY: LUZERNE

DIR: E TOTAL LEN: 7.562 MI. DIST: 04-3 SR: 2010
LEFT MUN: ASHLEY B RIGHT MUN: ASHLEY B

CEMETER Y ST
(BORO)

0120/0934

2 0 40036 0 01 0291+20 028920 FT
COULTER AV
(BORO) 0120/0000
NO. ONE CONTRACTING DR
(PRDR) 0110/3062

COALVILLE ST
(BORO)

0110/1651

025492 FT

== 0120/1319 CHURCH LN
(BORO)
== 0120/0786 BMS EN 40/2010/0120/0741
2 0 40036 0 01 0298+74
ABANDONED PROPERTIES RR
0120/0741 BMSBG 40/2010/0120/0741
HAZLETON ST
(SR2003 SEG 0020/1390)
0120/0312 PLANES AV
(BORO)
0120/0037 BMS EN 40/2010/0120/0000
0120/0024 SOLOMON CRK
028914 FT BMSBG 40/2010/0120/0000
LENGTH(AH 2236 BK 3428)
S 0120/0000
0110/3062 (APRA) NO. ONE CONTRACT
== 0110/2333 WYOMING ST
(BORO)
== COOK ST
(BORO)
== FALL ST
(BORO)
ASHLEY
0110/1782 HANOVER T
0110/1737
== 0110/1512 RUTZ ST
(BORO)
== CHESTER ST
(TB20)
== COLUMBIA CT
(TB87)
RUN OFF
STRUCTURE LENGTH 7 FT
0110/0689 BMSID 40/2010/0110/0689
ROSE LN
== 0110/0492 (TB85)
0110/0312 BMS EN 40/2010/0110/0304
2 0 40036 0 01 0260+10
SUGR NTCH RN
0110/0304 BMSBG 40/2010/0110/0304
BMS EN 40/2010/0110/0000
0110/0031 BRIDGE POSTED (TONS)
025486 FT 2 0 40036 0 01 0257+11
SGL 30 COMB 40
SUGAR NOTCH RUN

EXTRACT DATE: 12/21/2024 ROADWAY MANAGEMENT SYSTEM PAGE NUMBER: 360
PRINT DATE: 12/23/2024 SLD COUNTY/SR - ANNUAL PRINT COUNTY: LUZERNE

DIR: E TOTAL LEN: 7.562 MI. DIST: 04-3 SR: 2010
LEFT MUN: HANOVER T RIGHT MUN: HANOVER T

PENN DOT DIST 4-3 MAINT
(GOVT) 0100/1844
PARK & LOCK ENTR RD
(SR9402 SEG 0010/0000) 0100/1656
PARK & LOCK EXIT RD
(SR9402 SEG 0010/0400) 0100/1358

HANOVER INDUSTRIAL RD
(PRDR) 0100/0762

021870 FT

FROM 8021/0500 SH
(CONN) 0090/1866

MOTT ST

0110/0000 BMSBG 40/2010/0110/0000
LENGTH(AH 3428 BK 3622)
0100/3500 EARTH CONSERVANCY DR
(PRDR)

0100/1045 (APRA) STOCKPILE #18
0100/0867 STOCKPILE #18
(PRDR)
FROM 8021/0010 SH
(CONN)
0100/0774 RAMP S RD
(SR8021 SEG 0010/0528)

0100/0762 (APRA) HANOVER INDUSTRIAL
RAMP R RD
(SR8021 SEG 0020/0000)

0100/0750 TO 8021/0020 SH
0100/0667 (CONN)
MFC BEGIN = C
HANOVER
0100/0224 SUGAR NOTCH B
0100/0204 BMSSEN 40/2010/0100/0000
021864 FT 2 0 40036 0 01 0219+65
SR 0029 NB
BMSBG 40/2010/0100/0000
0100/0000 LENGTH(AH 3622 BK 2155)
TO 8021/0250 SH
(CONN)
0090/2125 RAMP P RD
(SR8021 SEG 0250/0000)

0090/1979 RAMP P RD
(SR8021 SEG 0250/0000)

0090/1930 RAMP Q RD
(SR8021 SEG 0500/0852)

0090/1451 UNKNOWN AL
(BORO)

DIST: 04-3 SR: 2010
RIGHT MUN: SUGAR NOTCH B

EXTRACT DATE: 12/21/2024 ROADWAY MANAGEMENT SYSTEM PAGE NUMBER: 358
PRINT DATE: 12/23/2024 SLD COUNTY/SR - ANNUAL PRINT COUNTY: LUZERNE

DIR: E TOTAL LEN: 7.562 MI. DIST: 04-3 SR: 2010
LEFT MUN: WARRIOR RUN B RIGHT MUN: WARRIOR RUN B

2 0 40036 0 01 0125+24 012304 FT
HANOVER ST
(BORO)
FRONT ST
(BORO)
LC FROM FRONT ST
(CONN)
WASHINGTON ST
(BORO)
ORCHARD ST
(BORO)
ELM ST
(BORO)

0060/0000
0050/1506
0050/1397
0050/1230
0050/0816
010726 FT

007520 FT

0060/0509 CHESTNUT ST
(BORO)
0060/0094 ACADEMY ST
(BORO)
012298 FT

NC FRONT ST
0060/0000 LENGTH(AH 2336 BK 1578)

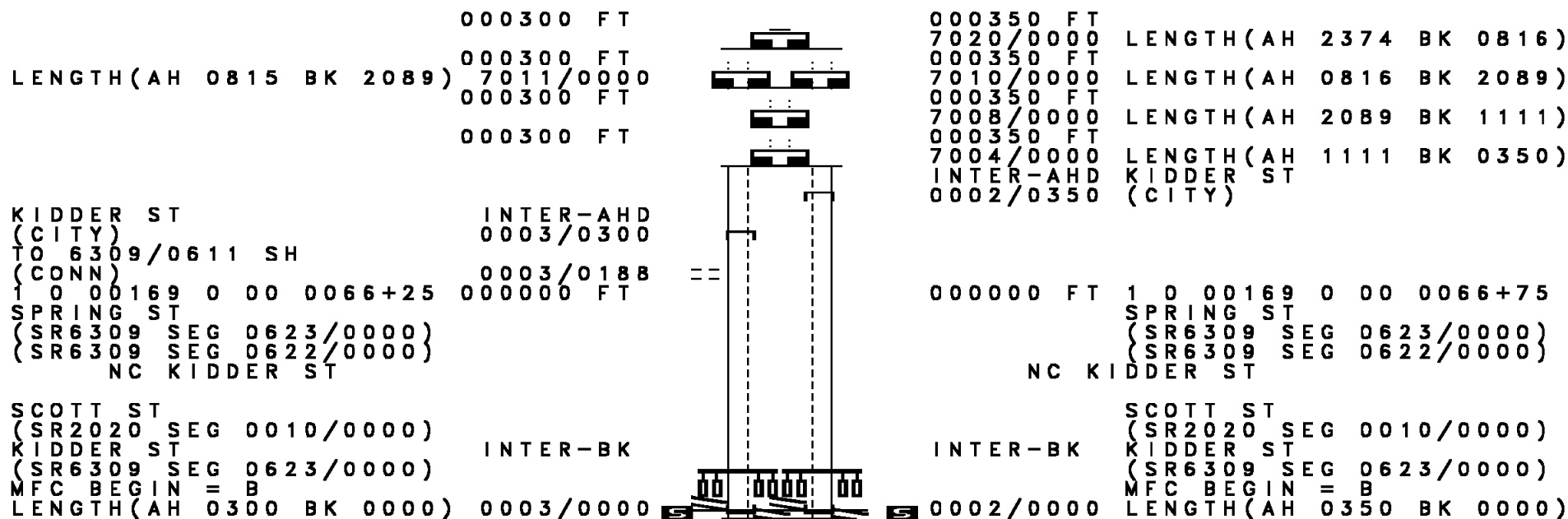
010720 FT 2 0 40036 0 01 0109+11
BEAUMONT ST
(BORO)
0050/0000 LENGTH(AH 1578 BK 3206)
WARRIOR RUN
0040/3126 HANOVER T

0040/1985 CLARKS CROSS RD
(TWP)
RUN OFF
STRUCTURE LENGTH 7 FT
0040/1656 BMSID 40/2010/0040/1656

0040/0499 NANTICOKE CK
STRUCTURE LENGTH 15 FT
BMSID 40/2010/0040/0499
2 0 40036 0 00 0075+63
BR NANTICOKE
STRUCTURE LENGTH 17 FT
BMSID 40/2010/0040/0000
0040/0000 LENGTH(AH 3206 BK 2435)

DIST: 04-3 SR: 2010
RIGHT MUN: HANOVER T

EXTRACT DATE: 12/21/2024 ROADWAY MANAGEMENT SYSTEM PAGE NUMBER: 356
PRINT DATE: 12/23/2024 SLD COUNTY/SR - ANNUAL PRINT COUNTY: LUZERNE
DIR: N TOTAL LEN: .066 MI. DIST: 04-3 SR: 2009
LEFT MUN: WILKES BARRE C RIGHT MUN: WILKES BARRE C



EXTRACT DATE: 12/21/2024 ROADWAY MANAGEMENT SYSTEM PAGE NUMBER: 355
PRINT DATE: 12/23/2024 SLD COUNTY/SR - ANNUAL PRINT COUNTY: LUZERNE
DIR: B TOTAL LEN: 6.637 MI. DIST: 04-3 SR: 2008
LEFT MUN: HANOVER T RIGHT MUN: HANOVER T

035041 FT



034843 FT
INTER-AHD MAIN ST
(CITY)
DIVISION ST
(CITY)
0130/3003
0130/2980 BMSBN 40/7101/1914/4005
2040174 000 0213+57
SOLOMON CREEK
0130/2947 BMSBG 40/7101/1914/4005

0130/1257 KNOX ST
(TWP)

0130/0931 TAFT ST
(TWP)

031840 FT

5 0130/0000 LENGTH(AH 3003 BK 2731)
OAKLAWN AV
(TWP)
0120/2304 ST MARY'S RD
(SR2001 SEG 0030/1437)

0120/2085

029109 FT

5 0120/0000 LENGTH(AH 2731 BK 3546)

0110/0073 LC FROM HANOVER RD
025563 FT (CONN)
2040174 0 00 0152+42
(APRA) HANOVER INDUST E

DIR: B TOTAL LEN: 6.637 MI. DIST: 04-3 SR: 2008
LEFT MUN: HANOVER T RIGHT MUN: HANOVER T

DIR: B TOTAL LEN: 6.637 MI. DIST: 04-3 SR: 2008
LEFT MUN: HANOVER T RIGHT MUN: HANOVER T

```

0080/0928 (TWP )
017749 FT 2 0 40174 0 00 0078+46
SOUTH ST
(TWP )
0080/0000 LENGTH(AH 1939 BK 2895)
CENTER ST
0070/2105 (TWP )
MCGOVERN HILL RD
0070/1450 (TWP )
014854 FT
0070/0000 LENGTH(AH 2895 BK 2388)
DUNDEE RD
0060/2165 (T816)
0060/1925 BMS EN 40/2008/0060/1902
2 0 40174 0 00 0044+88
NANTICOKE CK
0060/1902 BMS BG 40/2008/0060/1902
CLARK CROSS RD
0060/1796 (TWP )

```

EXTRACT DATE: 12/21/2024 ROADWAY MANAGEMENT SYSTEM PAGE NUMBER: 351
PRINT DATE: 12/23/2024 SLD COUNTY/SR - ANNUAL PRINT COUNTY: LUZERNE

DIR: B TOTAL LEN: 6.637 MI. DIST: 04-3 SR: 2008
LEFT MUN: HANOVER T RIGHT MUN: HANOVER T

LEE ST (BORO)	012502 FT	==	0060/0108 012466 FT	OAK ST (TWP) 2 0 40174 0 00 0023+00 MARTIN ST (TWP) LENGTH(AH 2388 BK 2403) HAEFELE ST (BORO)
	0052/1555	==	0052/2114	
	010099 FT		010063 FT	0 0 00000 0 00 0000+00 MFC BEGIN = C
0 0 00000 0 00 0000+00 SOUTH VALLEY PY (SR3046 SEG 0010/0116) NC MAIN ST SOUTH VALLEY PY (SR3046 SEG 0010/0116) MFC BEGIN = C HANOVER NANTICOKE C LENGTH(AH 0057 BK 1719)	010042 FT		5 0052/0000	LENGTH(AH 2403 BK 0057)
			010006 FT	2 0 40174 0 00 0000+00 SOUTH VALLEY PY (SR3046 SEG 0010/0000) NC MA IN ST MFC BEGIN = C HANOVER NANTICOKE C LENGTH(AH 0057 BK 1719)
	008323 FT		008287 FT	0 0 00000 0 00 0000+00 MFC BEGIN = C
LC TO KOSCIUSZKO ST (CONN)	0045/0355	==	5 0046/0000	LENGTH(AH 1719 BK 0364)
FOR SR 2008E TO 2008W (CONN) NANTICOKE - MIDDLE RD (CITY) KOSCIUSZKO ST			0044/0236	FOR SR 2008E TO 2008W (CONN) NANTICOKE - MIDDLE RD (CITY)

EXTRACT DATE: 12/21/2024 ROADWAY MANAGEMENT SYSTEM PAGE NUMBER: 350
PRINT DATE: 12/23/2024 SLD COUNTY/SR - ANNUAL PRINT COUNTY: LUZERNE

DIR: B TOTAL LEN: 6.637 MI. DIST: 04-3 SR: 2008
LEFT MUN: NANTICOKE C RIGHT MUN: NANTICOKE C

(CITY)
KOSCIUSZKO ST 0045/0222
(CITY)
NANTICOKE - MIDDLE RD
(CITY)
FOR SR 2008W TO 2008E
(CONN) 0045/0136

0 0 00000 0 00 0000+00 007955 FT
MFC BEGIN = C
LENGTH(AH 0368 BK 0850) 0045/0000

007105 FT

FOR SR 2008E TO 2008W
(CONN)
NANTICOKE - MIDDLE RD
(CITY) 0041/0243

NANTICOKE - MIDDLE RD
(CITY)
FOR SR 2008W TO 2008E
(CONN) 0041/0119

0 0 00000 0 00 0000+00 006782 FT
MFC BEGIN = C
LENGTH(AH 0323 BK 1177) 0041/0000

005605 FT

0044/0122
007923 FT

0044/0000
0042/0386

0042/0375
007073 FT

0042/0000

0040/0207

0040/0126
006782 FT

0040/0000

005605 FT

NANTICOKE - MIDDLE RD
(CITY)
FOR SR 2008W TO 2008E
(CONN)
0 0 00000 0 00 0000+00
MFC BEGIN = C
LENGTH(AH 0364 BK 0850)
BMS EN 40/2008/0042/0375
0 0 00000 0 00 0000+00
ESPY RUN
BMSBG 40/2008/0042/0375
0 0 00000 0 00 0000+00
MFC BEGIN = C
LENGTH(AH 0850 BK 0291)

FOR SR 2008E TO 2008W
(CONN)
NANTICOKE - MIDDLE RD
(CITY)
ESPY ST
(SR2010 SEG 0004/0000)
(SR2010 SEG 0005/0000)

ESPY ST
(SR2010 SEG 0005/0000)
(SR2010 SEG 0004/0000)
NANTICOKE - MIDDLE RD
(CITY)
FOR SR 2008W TO 2008E
(CONN)
2 0 40157 0 00 0000+00
MFC BEGIN = C
LENGTH(AH 0291 BK 1177)

005605 FT 0 0 00000 0 00 0000+00

EXTRACT DATE: 12/21/2024 ROADWAY MANAGEMENT SYSTEM PAGE NUMBER: 349
PRINT DATE: 12/23/2024 SLD COUNTY/SR - ANNUAL PRINT COUNTY: LUZERNE

DIR: B TOTAL LEN: 6.637 MI. DIST: 04-3 SR: 2008
LEFT MUN: NANTICOKE C RIGHT MUN: NANTICOKE C

FOR 2008E TO 2008W

(CONN)
NANTICOKE - MIDDLE RD

(CITY)

NANTICOKE - MIDDLE RD

(CITY)

PROSPECT ST

(CITY)

PROSPECT ST

(CITY)

NANTICOKE - MIDDLE RD

(CITY)

NANTICOKE - MIDDLE RD

(CITY)

FOR 2008W TO 2008E

(CONN)

0 0 00000 0 00 0000+00 005270 FT

MFC BEGIN = C

LENGTH(AH 0335 BK 1766)

0035/0225

0035/0190

0035/0135

0035/0110

005270 FT

0035/0000

2 0 40031 0 01 0387+72 003504 FT

LINCOLN AV

(CITY)

0030/0000

002197 FT

000000 FT

0036/0000

0034/0225

0034/0110

005270 FT

0034/0000

003504 FT

0030/0000

0020/0200

002197 FT

0020/0000

0010/1645

0010/1071

0010/0521

000000 FT

0010/0000

MFC BEGIN = C
LENGTH(AH 1177 BK 0335)

FOR SR 2008E TO 2008W

(CONN)

NANTICOKE - MIDDLE RD

(CITY)

NANTICOKE - MIDDLE RD

(CITY)

FOR SR 2008W TO 2008E

(CONN)

0 0 00000 0 00 0000+00

MFC BEGIN = C

LENGTH(AH 0335 BK 1766)

NANTICOKE
NEWPORT T
2 0 40031 0 01 0375+19
OLD MOUNTAIN RD

(TWP)
LENGTH(AH 1307 BK 2197)
LEE MINE ST

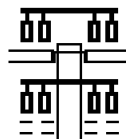
(TWP)
ALDEN AV
(TWP)
CHURCH ST

(TWP)
2 0 40031 0 01 0352+95
KIRMAR AV
E KIRMAR AV

(SR3001 SEG 0080/0000)
MFC BEGIN = C
LENGTH(AH 2197 BK 0000)

EXTRACT DATE: 12/21/2024 ROADWAY MANAGEMENT SYSTEM PAGE NUMBER: 348
PRINT DATE: 12/23/2024 SLD COUNTY/SR - ANNUAL PRINT COUNTY: LUZERNE
DIR: B TOTAL LEN: 7.512 MI. DIST: 04-3 SR: 2007
LEFT MUN: WILKES BARRE C RIGHT MUN: WILKES BARRE C

039663 FT



039663 FT
INTER-AHD

0160/1586

0160/1050

SOUTH ST
(CITY)
RIVER ST
(SR2004 SEG 0041/0000)
(SR2004 SEG 0040/0000)
FRANKLIN ST
(CITY)

DIST: 04-3 SR: 2007
RIGHT MUN: WILKES BARRE C

DIST: 04-3 SR: 2007
RIGHT MUN: WILKES BARRE C

EXTRACT DATE: 12/21/2024 ROADWAY MANAGEMENT SYSTEM PAGE NUMBER: 345
PRINT DATE: 12/23/2024 SLD COUNTY/SR - ANNUAL PRINT COUNTY: LUZERNE

DIR: B TOTAL LEN: 7.512 MI. DIST: 04-3 SR: 2007
LEFT MUN: WILKES BARRE T RIGHT MUN: WILKES BARRE T

SLATTERY ST (TWP)	0120/1084	==	==	0120/1338	WALNUT ST (T977)
LEHIGH ST (T934)	0120/0238	==	==	0120/0692	SPENCER ST (TWP)
2 0 40039 0 00 0078+35 028616 FT			==	0120/0019	SPRUCE ST (T967)
HARRIS ST (T967)	0120/0000	==		028616 FT	
SHANNON ST (T965)	0110/2432	==		5 0120/0000	LENGTH(AH 2740 BK 2638)
		--	--	0110/2335	WILKES BARRE LAUREL RUN B NC E NORTHAMPTON ST
			==	0110/1286	DICKERSON ST (BORO)
	025978 FT			5 025978 FT	2 0 40039 0 00 0053+80
				0110/0000	LENGTH(AH 2638 BK 2519)
	023459 FT			5 023459 FT	2 0 40039 0 00 0029+19
				0100/0000	LENGTH(AH 2519 BK 2533)
RIDGE RD (BORO)	0090/1314	==	==	0090/1348	CLEAR BROOK MANOR RD (PRDR)
			==	0090/0669	PARRISH RD (BORO)
			==	0090/0391	QUARRY RD (BORO)
STONEYSIDE DR (BORO)	0090/0353	==			
2 0 40039 0 00 0000+00 020926 FT				020926 FT	

EXTRACT DATE: 12/21/2024 ROADWAY MANAGEMENT SYSTEM PAGE NUMBER: 344
PRINT DATE: 12/23/2024 SLD COUNTY/SR - ANNUAL PRINT COUNTY: LUZERNE

DIR: B TOTAL LEN: 7.512 MI.
LEFT MUN: LAUREL RUN B

DIST: 04-3 SR: 2007
RIGHT MUN: LAUREL RUN B

PINE RUN RD
(SR2034 SEG 0060/1761) 0090/0000

UNKNOWN RD
(BORO) 0080/2434
DUPONT DR
(BORO) 0080/2038

MOUNTAIN OAKS DR
(BORO) 0080/1103

018080 FT

015094 FT

1 0 00933 0 00 0126+86 012492 FT
STONE LEDGE DR
(PRDR) 0060/0000

010095 FT

NC GIANTS DESPAIR RD
[S] 0090/0000 LENGTH(AH 2533 BK 2846)
0080/2557 BMS EN 40/2007/0080/2491
1 0 00933 0 00 0208+79
READING, BLUE MOUNTA RR
0080/2491 BMSBG 40/2007/0080/2491

LAUREL RUN
STRUCTURE LENGTH 8 FT
0080/1521 BMSID 40/2007/0080/1521

018080 FT 1 0 00933 0 00 0182+74
FOREST RD
(BORO)
[S] 0080/0000 LENGTH(AH 2846 BK 2986)

LAUREL RUN
BEAR CREEK T
0070/1059
015094 FT 1 0 00933 0 00 0152+88
[S] 0070/0000 LENGTH(AH 2986 BK 2602)

BONN LN
(PRDR)
0060/0480
012492 FT
[S] 0060/0000 LENGTH(AH 2602 BK 2397)

010095 FT 1 0 00933 0 00 0102+27

EXTRACT DATE: 12/21/2024 ROADWAY MANAGEMENT SYSTEM PAGE NUMBER: 343
PRINT DATE: 12/23/2024 SLD COUNTY/SR - ANNUAL PRINT COUNTY: LUZERNE

DIR: B TOTAL LEN: 7.512 MI. DIST: 04-3 SR: 2007
LEFT MUN: BEAR CREEK T RIGHT MUN: BEAR CREEK T

BLOSSOM RD
(TWP)

GOLF COURSE RD
(T483)

TRAILWOOD LAKE RD
(PRDR)

007567 FT

0030/1828

0030/0745

005115 FT

0020/0695

002060 FT

000000 FT

0050/0000 LENGTH(AH 2397 BK 2528)

007567 FT 1 0 00933 0 00 0076+99
0040/0000 LENGTH(AH 2528 BK 2452)

005115 FT 1 0 00933 0 00 0052+20
0030/0000 LENGTH(AH 2452 BK 3055)

TEN MILE RUN
STRUCTURE LENGTH 14 FT
BMSID 40/2007/0020/0331
BMSEN 40/7476/9901/0511

0020/0331
0020/0123
002060 FT 1 0 00933 0 00 0021+88
BRIDGE CLOSED
PA TPK (I-476)
BMSBG 40/7476/9901/0511
0020/0000 LENGTH(AH 3055 BK 2060)
AZALEA RD
(T447)

0010/1664
0010/0875 RIDGE RD
(T446)

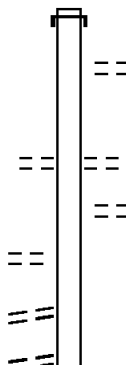
000000 FT 1 0 00933 0 00 0000+00
NC LAUREL RUN RD
BEAR CREEK BL
(SRO115 SEG 0210/0000)
MFC BEGIN = D
0010/0000 LENGTH(AH 2060 BK 0000)

EXTRACT DATE: 12/21/2024 ROADWAY MANAGEMENT SYSTEM PAGE NUMBER: 342
 PRINT DATE: 12/23/2024 SLD COUNTY/SR - ANNUAL PRINT COUNTY: LUZERNE
 DIR: B TOTAL LEN: 3.170 MI. DIST: 04-3 SR: 2006
 LEFT MUN: DURYEA B RIGHT MUN: DURYEA B

016736 FT

SWETLAND ST
 (BORO)
 UNKNOWN AL
 (BORO)
 PETTEBONE ST
 (BORO)

0060/1054
 0060/0937
 0060/0604



016736 FT AH-LACKAWANNA (35)
 INTER-AHD (CO 35) MAIN ST
 0060/3120 (SR3013 SEG 0010/0000)
 HILL ST
 0060/2674 (BORO)
 MARCY ST
 0060/1490 (BORO)
 UNKNOWN ST
 0060/1178 (BORO)

EXTRACT DATE: 12/21/2024 ROADWAY MANAGEMENT SYSTEM PAGE NUMBER: 341
PRINT DATE: 12/23/2024 SLD COUNTY/SR - ANNUAL PRINT COUNTY: LUZERNE

DIR: B TOTAL LEN: 3.170 MI. DIST: 04-3 SR: 2006
LEFT MUN: DURYEA B RIGHT MUN: DURYEA B

DICKSON ST
(BORO)

0060/0305
013616 FT

STEPHENSON ST
(BORO)
LACKAWANNA AV
(BORO)

0060/0000
0050/1939

ELM ST
(BORO)
WALNUT ST
(BORO)
2 0 35055 6 00 0027+60
MAJOR ST
(BORO)

0050/0778
0050/0428
011114 FT
0050/0000
010732 FT

2 0 35055 6 00 0000+00 008072 FT
COXTON RD
(SR2033 SEG 0010/0000) 0040/0000

== 0060/0437 NEWTON ST
(BORO)
== 013616 FT 2 0 35055 6 00 0055+81
STEPHENSON ST
(SR2031 SEG 0010/2118)
S 0060/0000 LENGTH(AH 3120 BK 2502)
LINCOLN ST
(BORO)
== 0050/1939
== 0050/1128 BROWN ST
(BORO)
== 011114 FT
S 0050/0000 LENGTH(AH 2502 BK 0382)
010732 FT 2 0 35055 6 00 0024+36
S 0046/0000 LENGTH(AH 0382 BK 1062)
0044/0548 BMSBN 40/2006/0044/0900
2 0 00000 0 00 0000+00
READING, BLUE MOUNTA RR
BMSBG 40/2006/0044/0900
PHEONIX ST
(SR2027 SEG 0046/0466)
0044/0425
009670 FT 2 0 00000 0 00 0000+00
S 0044/0000 LENGTH(AH 1062 BK 1598)
CONSOLIDATED RAIL CORPO
0040/1479 OVERPASS IS RR X-ING
008072 FT
S 0040/0000 LENGTH(AH 1598 BK 2546)
BARNUM ST
(CITY)
CURRY ST
(CITY)
DURYEA
PITTSTON C
ORMSBY AL
(CITY)
== 0030/2285
== 0030/1827
-- 0030/1690
== 0030/1155
== 0030/0519 UNION ST
(CITY)

[illegible]

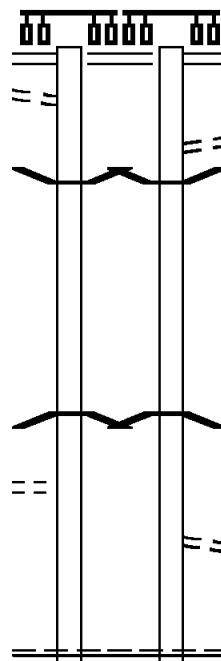
EXTRACT DATE: 12/21/2024 ROADWAY MANAGEMENT SYSTEM PAGE NUMBER: 339
PRINT DATE: 12/23/2024 SLD COUNTY/SR - ANNUAL PRINT COUNTY: LUZERNE

DIR: B TOTAL LEN: 3.500 MI. DIST: 04-3 SR: 2005
LEFT MUN: PLYMOUTH B RIGHT MUN: PLYMOUTH B

W MAIN ST 018478 FT
(SR0011 SEG 0530/0000) 0065/3423
FROM 0011/0510 SH
(CONN) 0065/3332
BMS EN 40/2005/0064/0365 0065/3218

0 0 00000 0 00 0000+00
SUSQUEHANNA RIVER
BMSBG 40/2005/0064/0365 0065/0813
VAN HORN ST
(BORO) 0065/0112

0 0 00000 0 00 0000+00 015055 FT
NC CAREY AV
MFC BEGIN = C
PLYMOUTH
HANOVER T



018472 FT W MAIN ST
0064/3417 (SR0011 SEG 0530/0000)
TO 0011/0530 SH
0064/3302 (CONN)
0064/3198 BMS EN 40/2005/0064/0365

0 0 00000 0 00 0000+00
SUSQUEHANNA RIVER
0064/0793 BMSBG 40/2005/0064/0365

0064/0061 GOERINGER AV
015055 FT (BORO)
1 0 00004 0 02 1296+88
NC CAREY AV
MFC BEGIN = C
PLYMOUTH
HANOVER T

EXTRACT DATE: 12/21/2024 ROADWAY MANAGEMENT SYSTEM PAGE NUMBER: 338
PRINT DATE: 12/23/2024 SLD COUNTY/SR - ANNUAL PRINT COUNTY: LUZERNE

DIR: B TOTAL LEN: 3.500 MI. DIST: 04-3 SR: 2005
LEFT MUN: PLYMOUTH B RIGHT MUN: PLYMOUTH B

LENGTH(AH 3423 BK 2525) 0065/0000		5 0064/0000 LENGTH(AH 3417 BK 2525)
PHILLIPS ST	==	
(BORO) 0060/2369	==	
	==	
LYNDWOOD AV	==	0060/2091 LYNDWOOD AV
(BORO) 0060/2091	==	(BORO)
	==	0060/1442 PLYMOUTH AV
	==	(BORO)
	==	0060/0775 WILKES-BARRE CONNECTING
	==	OVERPASS IS RR X-ING
	==	0060/0097 FOR SR 2005N TO 2005N
	==	(CONN) 012530 FT
1 0 00004 0 03 1324+07 012530 FT		
SANS SOUCI PY		
{SR2002 SEG 0100/2697}		
{SR2002 SEG 0101/2690}		
OXFORD ST		
(T868) 0060/0000	==	NC WEST END RD
	==	MFC BEGIN = C
	==	5 0060/0000 LENGTH(AH 2525 BK 2362)
	==	FOR SR 2005N TO 2005N
	==	0050/2223 (CONN)
	==	
DIVISION ST	==	0050/1529
(BORO) 0050/1529	==	
	==	0050/1518 HANOVER
	==	WILKES BARRE C
	==	0050/1299 SIMPSON ST
	==	(BORO)
CARLISLE ST	==	
(BORO) 0050/0783	==	0050/0746 WILLOW ST
	==	(BORO)
STARK ST	==	
(BORO) 0050/0542	==	0050/0472 OAK ST
	==	(BORO)
STURDEVANT ST	==	
(BORO) 0050/0304	==	0050/0198 LAWRENCE ST
	==	(BORO)
010168 FT	==	010168 FT 1 0 00004 0 03 1347+13
	==	NC CAREY AV
	==	
	==	CAREY AV
	==	(SR2004 SEG 0010/0000)
HUSTON ST	==	5 0050/0000 LENGTH(AH 2362 BK 2398)
(BORO) 0040/1997	==	

EXTRACT DATE: 12/21/2024 ROADWAY MANAGEMENT SYSTEM PAGE NUMBER: 337
PRINT DATE: 12/23/2024 SLD COUNTY/SR - ANNUAL PRINT COUNTY: LUZERNE

DIR: B TOTAL LEN: 3.500 MI. DIST: 04-3 SR: 2005
LEFT MUN: WILKES BARRE C RIGHT MUN: WILKES BARRE C

WARREN ST
(BORO)

0040/1334

WALLER ST
(BORO)

0040/0698

REGENT ST
(BORO)

0040/0232
007770 FT

LC TO MAIN ST
(CONN)

0030/1503

BEECH ST
(BORO)
COVELL ST
(BORO)

0030/0969

0030/0900

ARCH ST
(BORO)

0030/0735

005974 FT

0040/1552 CARLISLE ST
(BORO)
0040/1387 ROOSEVELT TE
(BORO)

0040/1004 CHURCH ST
(BORO)
(AAR 517808X) #TRKS 01
0040/0778 BERTELS LN
(BORO)

0040/0589 BARNEY ST
(BORO)

007770 FT 2 0 40090 0 01 0078+16
FRANKLIN ST
(BORO)

0040/0000 LENGTH(AH 2398 BK 1796)

NC HORTON ST
MAIN ST
(BORO)

0030/1232

0030/0855 BMSBN 40/2005/0030/0755
2 0 40090 0 00 0067+27
OTHER RR
0030/0755 BMSBG 40/2005/0030/0755

0030/0259 GOULD LN
(BORO)
005974 FT 2 0 40090 0 00 0059+73
HIGH ST
(BORO)
0030/0000 LENGTH(AH 1796 BK 2635)
BROWN ST
(BORO)

0020/2198

0020/1157 PHOENIX ST
(BORO)

DIST: 04-3 SR: 2005
RIGHT MUN: WILKES BARRE C

EXTRACT DATE: 12/21/2024 ROADWAY MANAGEMENT SYSTEM PAGE NUMBER: 335
PRINT DATE: 12/23/2024 SLD COUNTY/SR - ANNUAL PRINT COUNTY: LUZERNE

DIR: B TOTAL LEN: 9.232 MI. DIST: 04-3 SR: 2004
LEFT MUN: PITTSTON C RIGHT MUN: PITTSTON C

LTH AH 001950 BK 001244 046780 FT
(SR2037 SEG 0011/0000) 7185/0000
FROM 2037/0011 SH 0180/1244
(CONN) 0180/1070

045536 FT

048746 FT
INTER-AHD
MAIN ST
(SR0011 SEG 0731/0777)
WILLIAM ST
(SR0011 SEG 0740/0305)
0184/1950
WATER ST
(CITY)
0184/1676
BROAD ST
(SR2023 SEG 0021/0429)
0184/1626
CHARLES ST
(CITY)
DOCK ST
(CITY)
0184/1187
TOMATO FESTIVAL ST
(CITY)
0184/1082
MARKET ST
(CITY)
0184/0683
PINE ST
(CITY)
0184/0391
046796 FT
1 0 00005 0 01 0330+62
COLUMBUS AV
(SR2019 SEG 0060/1887)
MFC BEGIN = C
0184/0000 LENGTH(AH 1950 BK 1244)
OAK ST
(CITY)
FROTHINGHAM ST
(CITY)
UNDERWOOD LN
(CITY)
0180/0857
0180/0509
0180/0322
045552 FT
NC S
1 0 00005 0 01 0318+15
MAIN ST
SWALLOW ST
(CITY)
0180/0000 LENGTH(AH 1244 BK 2013)

EXTRACT DATE: 12/21/2024 ROADWAY MANAGEMENT SYSTEM PAGE NUMBER: 334
PRINT DATE: 12/23/2024 SLD COUNTY/SR - ANNUAL PRINT COUNTY: LUZERNE

DIR: B TOTAL LEN: 9.232 MI. DIST: 04-3 SR: 2004
LEFT MUN: PITTSTON C RIGHT MUN: PITTSTON C

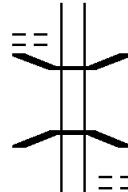
		==	0170/1653	NAFUS ST (CITY)
		==	0170/1467	S MAIN ST (SR2024 SEG 0110/2583)
		==	0170/1053	GRAVITY ST (CITY)
CLEVELAND ST (CITY)	0170/0618	==	0170/0618	OLIVER ST (CITY)
	043523 FT		043539 FT	1 0 00005 0 01 0298+20 PITTSTON
		--	5 0170/0000	JENKINS T LENGTH(AH 2013 BK 2607)
		==	0160/2320	WELCH ST (T580)
		==	0160/1943	SPRING ST (T580)
ORCHARD ST (T578)	0160/1746	==		
		==	0160/1327	E COAL ST (T628)
W COAL ST (TWP)	0160/1301	==		
		==	0160/0880	MAY ST (T578)
DELANEY ST (T616)	0160/0834	==		
BRADY ST (T617)	0160/0577	==		
UNNAMED AL (TWP)	0160/0452	==		
	040916 FT		040932 FT	1 0 00005 0 01 0272+30 THOMPSON ST
		==	5 0160/0000	(SR2017 SEG 0060/3411) LENGTH(AH 2607 BK 2082)
ROSE ST (T618)	0150/1833	==		
		==	0150/1642	EWEN ST (T623)
GAUGHAN ST (T620)	0150/1582	==		
		==	0150/1277	PIERSON LN (TWP)
		==	0150/0936	BEGOSH LN (T621)
GAUGHAN ST (T679)	0150/0902	==		
1 0 00005 0 00 0251+64 038834 FT			038850 FT	

EXTRACT DATE: 12/21/2024 ROADWAY MANAGEMENT SYSTEM PAGE NUMBER: 333
PRINT DATE: 12/23/2024 SLD COUNTY/SR - ANNUAL PRINT COUNTY: LUZERNE

DIR: B TOTAL LEN: 9.232 MI. DIST: 04-3 SR: 2004
LEFT MUN: JENKINS T RIGHT MUN: JENKINS T

TWP RD
(TWP)

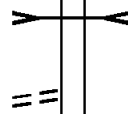
0150/0000



0150/0000 LENGTH(AH 2082 BK 3770)
0140/3260 BMSID 40/2004/0140/3097
1 0 00005 0 00 0244+56 RR
OTHER
0140/3171 BMSBG 40/2004/0140/3097
0140/2610 MARKET ST
(T576)

TO 1021/0014 SH
(CONN)

0140/0105
035064 FT



0140/0941
0140/0937 STREAM
STRUCTURE LENGTH 4 FT
BMSID 40/2004/0140/0896

EIGHTH ST
(SR1021 SEG 0014/0000)
FROM 1021/0014 SH
(CONN)

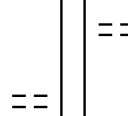
0140/0000
0130/3371



035080 FT 1 0 00005 0 00 0214+60
TENNANT ST
(T742)
MFC BEGIN = C
0140/0000 LENGTH(AH 3770 BK 3461)

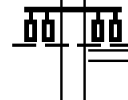
TWP RD
(T631)

0130/0219
031603 FT



0130/0994 NEW DEVELOPMENT ENTR RD
(PRDR)

031619 FT 1 0 00005 0 00 0178+68
SAYLOR AV
(SR2015 SEG 0050/2243)



0130/0000 JENKINS
PLAINS T
LENGTH(AH 3461 BK 3444)
DRAINAGE
STRUCTURE LENGTH 6 FT
0120/3376 BMSID 40/2004/0120/3376

EXTRACT DATE: 12/21/2024 ROADWAY MANAGEMENT SYSTEM PAGE NUMBER: 332
PRINT DATE: 12/23/2024 SLD COUNTY/SR - ANNUAL PRINT COUNTY: LUZERNE

DIR: B TOTAL LEN: 9.232 MI. DIST: 04-3 SR: 2004
LEFT MUN: PLAINS T RIGHT MUN: PLAINS T

		POE	0120/1270	(APRA) COREY INC COREY ST (TWP)
	028159 FT		028175 FT	1 0 00005 0 00 0144+20
				COURTRIGHT ST
				(SR2013 SEG 0010/1074)
COURTRIGHT ST (T329)	0110/2059	==	0120/0000	LENGTH(AH 3444 BK 2095)
	026064 FT		026080 FT	1 0 00005 0 00 0123+15
REAR RIVER ST (T321)	0110/0000	==	NC MA IN ST	
MCCULLOUGH ST (TWP)	0100/2700	==	0110/0000	LENGTH(AH 2095 BK 3163)
		==		UNNAMED RD
		==	0100/2700	(PRDR)
		==	0100/2105	ENTERPRISE ST (TWP)
SHOPPING CNTR ENTR RD (PRDR)	0100/0867	==	0100/0867	HANCOCK ST (T319)
		==		O'MALLEY ST
	022901 FT	==	0100/0488	(T317)
			022917 FT	1 0 00005 0 00 0091+55
				W CAREY ST
				(SR2011 SEG 0090/1954)
			0100/0000	LENGTH(AH 3163 BK 3793)
		==	0090/3600	DIANA ST (T313)
		==	0090/3347	MACK ST (T313)
		==	0090/3074	HELEN ST (T315)
		==	0090/2769	PARKVIEW DR (TWP)
		==	0090/2491	PRICE ST (TWP)

EXTRACT DATE: 12/21/2024 ROADWAY MANAGEMENT SYSTEM PAGE NUMBER: 331
PRINT DATE: 12/23/2024 SLD COUNTY/SR - ANNUAL PRINT COUNTY: LUZERNE

DIR: B TOTAL LEN: 9.232 MI. DIST: 04-3 SR: 2004
LEFT MUN: PLAINS T RIGHT MUN: PLAINS T

GALLAGER DR
(TWP)

0090/1449

019108 FT

MAFFETT ST
(SR2024 SEG 0010/0000)

0083/0659

RAMP BB RD
(SR8031 SEG 0750/0000)
RAMP DD RD
(SR8031 SEG 0010/1731)

0083/0596

SR 0309 NB
OP ID 40/0309/0632/0000
RAMP AA RD
(SR8031 SEG 0500/1217)
RAMP CC RD
(SR8031 SEG 0250/0000)

0083/0245

FROM 8031/0500 SH
(CONN)

0083/0165

1 0 00005 0 00 0040+41 017776 FT

NC RIVER ST

MFC BEGIN = B

LENGTH(AH 1332 BK 1199) 0083/0000

0090/2099

WYOMING ST

(T309)

0090/1761

LAUREL ST

(T307)

0090/1512

POPLAR ST

(T305)

0090/1381

SARNECKI LN

(TWP)

0090/0482

HAINES ST

(T301)

019124 FT

1 0 00005 0 00 0053+78

NC N RIVER ST

HOLLENBACK ST

(T300)

0090/0000

MFC BEGIN = B

LENGTH(AH 3793 BK 1337)

MAFFETT ST

(SR2024 SEG 0010/0000)

0082/0678

FROM 8031/0010 SH

(CONN)

RAMP BB RD

(SR8031 SEG 0750/0000)

RAMP DD RD

(SR8031 SEG 0010/1731)

0082/0596

0082/0407

SR 0309 NB

OP ID 40/0309/0632/0000

RAMP AA RD

(SR8031 SEG 0500/1217)

RAMP CC RD

(SR8031 SEG 0250/0000)

0082/0243

TO 8031/0250 SH

(CONN)

0082/0150

017787 FT

1 0 00005 0 00 0040+41

NC RIVER ST






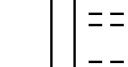

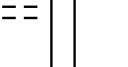
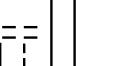


MFC BEGIN = B

0082/0000

LENGTH(AH 1337 BK 1199)

EXTRACT DATE: 12/21/2024 ROADWAY MANAGEMENT SYSTEM PAGE NUMBER: 330
PRINT DATE: 12/23/2024 SLD COUNTY/SR - ANNUAL PRINT COUNTY: LUZERNE

DIR: B TOTAL LEN: 9.232 MI. DIST: 04-3 SR: 2004
LEFT MUN: PLAINS T RIGHT MUN: PLAINS T

	016577 FT		0080/0087 BMS EN 40/2004/0080/0000 016588 FT 1 0 00005 0 00 0028+29 RR
			0080/0000 OTHER RR BMSBG 40/2004/0080/0000 LENGTH(AH 1199 BK 2839) CROSS VALLEY CTR (PRDR)
WATERFRONT PK (PRDR)	0070/2522		0070/2522 CONSOLIDATED RAIL CORPO OVERPASS IS RR X-ING
			0070/2185 BMS EN 40/2004/0070/1976 0070/2015 PLAINS
			0070/1996 WILKES BARRE C 1 0 00005 0 00 0019+76 MILL CREEK
			0070/1976 BMSBG 40/2004/0070/1976 W CHESTNUT ST
			0070/1693 (CITY)
			0070/1077 AUBURN ST (CITY)
			0070/0960 MAPLE ST (CITY)
			0070/0559 KULP ST (CITY)
			0070/0396 O'NEILL AV (CITY)
			0070/0193 HOLLENBACK AV (CITY)
1 0 00005 0 00 0000+00 013738 FT COURTRIGHT AV (CITY) REICHARD ST (CITY)	0070/0000 0060/1985		013749 FT COURTRIGHT AV (CITY)
			0070/0000 LENGTH(AH 2839 BK 2407)
			0060/0852 BRICK ST (CITY)
TANNERY ST (CITY)	0060/0429 011331 FT		011342 FT 1 0 00005 7 00 0042+11 NORTH ST (SR1011 SEG 0031/0000) (SR1011 SEG 0030/0000)
			MFC BEGIN = B

EXTRACT DATE: 12/21/2024 ROADWAY MANAGEMENT SYSTEM PAGE NUMBER: 329
PRINT DATE: 12/23/2024 SLD COUNTY/SR - ANNUAL PRINT COUNTY: LUZERNE

DIR: B TOTAL LEN: 9.232 MI. DIST: 04-3 SR: 2004
LEFT MUN: WILKES BARRE C RIGHT MUN: WILKES BARRE C

JACKSON ST
(CITY)
UNION ST
(CITY)

0051/1571

00 0000 00

UNKNOWN RD
(CITY)

0051/1049

0051/0627

00 0000 00

1 0 00005 7 00 0021+13 009218 FT
MARKET ST
(SR1009 SEG 0021/0000)
(SR1009 SEG 0020/0000)

LENGTH(AH 2113 BK 2113) 0051/0000

NORTHAMPTON ST
(CITY)

0041/1059

00 0000 00

1 0 00005 7 00 0000+00 007105 FT
NC RIVER ST
SOUTH ST
(CITY)
SOUTH ST
(SR2007 SEG 0160/1586)

MFC BEGIN = B
LENGTH(AH 2113 BK 1961) 0041/0000

00 0000 00

005144 FT

00 00 00

00 00

0060/0000 LENGTH(AH 2407 BK 2111)

0050/1578 W JACKSON ST
(CITY)
UNION ST
(CITY)

0050/1049

0050/0634

UNKNOWN RD
(CITY)

009231 FT 1 0 00005 7 00 0021+13
NC N (AAR 853037V) #TRKS 00
RIVER ST
MARKET ST
(SR1009 SEG 0021/0000)
(SR1009 SEG 0020/0000)

0050/0000 LENGTH(AH 2111 BK 2126)

0040/1061 NORTHAMPTON ST
(CITY)

007105 FT 1 0 00005 7 00 0000+00
SOUTH ST
(CITY)
SOUTH ST
(SR2007 SEG 0160/1586)

0040/0000 MFC BEGIN = B
LENGTH(AH 2126 BK 1961)

0030/1330 DIVER LN
(CITY)
ROSS ST
(CITY)

0030/1079

005144 FT 1 0 00004 0 03 1398+74
ACADEMY ST
(SR2014 SEG 0008/0000)
NC S RIVER ST

0030/0000 RIVER ST
(CITY)
LENGTH(AH 1961 BK 2086)

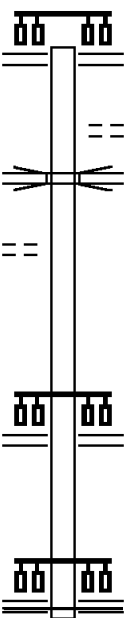
EXTRACT DATE: 12/21/2024 ROADWAY MANAGEMENT SYSTEM PAGE NUMBER: 328
PRINT DATE: 12/23/2024 SLD COUNTY/SR - ANNUAL PRINT COUNTY: LUZERNE

DIR: B TOTAL LEN: 9.232 MI. DIST: 04-3 SR: 2004
LEFT MUN: WILKES BARRE C RIGHT MUN: WILKES BARRE C

WINDSOR LN (CITY)	0020/1922	==	
ACADEMY ST (CITY)	0020/1870	==	NC ACADEMY ST
SUSQUEHANNA ST (CITY)	0020/1393	==	
ORCHARD ST (CITY)	0020/0572	==	0020/0980 WALNUT ST (CITY)
NEW ALEXANDER ST (CITY)	0020/0327	==	0020/0391 ALEXANDER ST (CITY)
1 0 00004 0 03 1377+80 003058 FT NEW ELIZABETH ST (CITY)	0020/0000	==	003058 FT ELIZABETH ST (CITY)
BEEKMAN ST (CITY)	0010/2270	==	0020/0000 LENGTH(AH 2086 BK 3058) WOOD ST (CITY)
CORLEAR ST (CITY)	0010/1891	==	0010/2489
		==	0010/1824 LOCKHART ST (CITY)
		==	0010/1505 CARLISLE ST (CITY)
HANOVER ST (CITY)	0010/1360	==	HANOVER ST (CITY)
		==	0010/1360 STERLING AV (CITY)
		==	0010/1025 GATES ST (CITY)
OLD RIVER RD (CITY)		==	0010/0494
DAGOBERT ST (CITY)	0010/0354	==	0010/0354
HORTON ST (CITY)	0010/0071	==	000000 FT 1 0 00004 0 03 1347+13 NC CAREY AV HORTON ST (SR2005 SEG 0050/0000)
	000000 FT	==	INTER-BK CAREY AV (SR2005 SEG 0050/0000)
		==	MFC BEGIN = B 0010/0000 LENGTH(AH 3058 BK 0000)

EXTRACT DATE: 12/21/2024 ROADWAY MANAGEMENT SYSTEM PAGE NUMBER: 327
PRINT DATE: 12/23/2024 SLD COUNTY/SR - ANNUAL PRINT COUNTY: LUZERNE

DIR: B TOTAL LEN: .633 MI. DIST: 04-3 SR: 2003
LEFT MUN: ASHLEY B RIGHT MUN: ASHLEY B

003344 FT		003344 FT S MAIN ST (SR2010 SEG 0120/0312)
		0020/1390
		0020/0731 COONEY TRAILER PARK RD (PRDR)
		0020/0160 SR 0081 SB 001954 FT OP ID 40/0081/1651/0279
2 0 40137 0 00 0018+16 001954 FT OLD HAZELTON ST (BORO)		0020/0000 LENGTH(AH 1390 BK 1954)
		MOUNTAIN BL (SR6309 SEG 0551/0940)
		0010/0148 000000 FT 2 0 40137 0 00 0000+00 NC HAZELTON ST
000000 FT		MOUNTAIN BL (SR6309 SEG 0550/0854)
		MFC BEGIN = C 0010/0000 LENGTH(AH 1954 BK 0000)

EXTRACT DATE: 12/21/2024 ROADWAY MANAGEMENT SYSTEM PAGE NUMBER: 326
PRINT DATE: 12/23/2024 SLD COUNTY/SR - ANNUAL PRINT COUNTY: LUZERNE

DIR: B TOTAL LEN: 5.114 MI. DIST: 04-3 SR: 2002
LEFT MUN: HANOVER T RIGHT MUN: HANOVER T

CAREY AV
(SR2005 SEG 0060/0000)
OXFORD ST
(TB68)

027001 FT
INTER-AHD

WEST END RD
(SR2005 SEG 0060/0000) 0101/2690
(AAR 517806J) #TRKS 01 0101/2851



026976 FT
INTER-AHD

CAREY AV
(SR2005 SEG 0060/0000)
OXFORD ST
(TB68)

WEST END RD
(SR2005 SEG 0060/0000) 0100/2697
(AAR 517806J) #TRKS 01 0100/2670

EXTRACT DATE: 12/21/2024 ROADWAY MANAGEMENT SYSTEM PAGE NUMBER: 325
PRINT DATE: 12/23/2024 SLD COUNTY/SR - ANNUAL PRINT COUNTY: LUZERNE

DIR: B TOTAL LEN: 5.114 MI. DIST: 04-3 SR: 2002
LEFT MUN: HANOVER T RIGHT MUN: HANOVER T

(AAR 001530*)#TRKS 01	0101/2635	+++++				(APRA) SLUSSAR BROS TRU LC TO T868 RD (CONN)
		POI		0100/2595		
(APRA) AIR PRODUCTS PRIVATE DR (PRDR)	0101/1311	POI	POI	0100/1308	(APRA) AIR PRODUCTS PRIVATE DR (PRDR)	
				024279 FT	2 0 40033 0 01 0351+25	
2 0 40033 0 01 0351+25 024311 FT					SOLOMON CRK	
SOLOMON CRK					STRUCTURE LENGTH 131 FT	
STRUCTURE LENGTH 131 FT					BMSID 40/2002/0100/0000	
BMSID 40/2002/0100/0000					FELLOWS AV	
ST MARY'S RD					(TWP)	
(SR2001 SEG 0040/2470)					ST MARY'S RD	
					(SR2001 SEG 0040/2470)	
LENGTH(AH 2690 BK 2064) 0101/0000		00 0000 00		0100/0000	LENGTH(AH 2697 BK 2087)	
				W 0090/1970	RWIS SITE/SAN SOUCI BRI	
KINGS RD (TWP)	0091/1199			0090/1221	KINGS RD (TWP)	
					STORMWATER	
				0090/0860	STRUCTURE LENGTH 6 FT	
					BMSID 40/2002/0090/0860	
				0090/0490	STORMWATER	
2 0 40033 0 01 0330+81 022247 FT				022192 FT	STRUCTURE LENGTH 6 FT	
PARKWAY HILLS RD					BMSID 40/2002/0090/0490	
(PRDR)					2 0 40033 0 01 0330+37	
LENGTH(AH 2064 BK 2647) 0091/0000				0090/0000	PARKWAY HILLS RD	
					(PRDR)	
MAIN RD	0081/1960				LENGTH(AH 2087 BK 2374)	
(T860)						
LC TO T860 RD	0081/1420			0080/1709	LC TO MAIN RD (CONN)	
(CONN)						
				0080/1190	MAIN RD (T860)	
2 0 40033 0 01 0304+85 019600 FT				019818 FT	2 0 40033 0 01 0306+63	

EXTRACT DATE: 12/21/2024 ROADWAY MANAGEMENT SYSTEM PAGE NUMBER: 324
PRINT DATE: 12/23/2024 SLD COUNTY/SR - ANNUAL PRINT COUNTY: LUZERNE

DIR: B TOTAL LEN: 5.114 MI. DIST: 04-3 SR: 2002
LEFT MUN: HANOVER T RIGHT MUN: HANOVER T

LENGTH(AH 2647 BK 2341) 0081/0000 5 0080/0000 LENGTH(AH 2374 BK 2576)

PINE ST 0071/0980 == == 0070/0963 PINE ST
(T858) ELM ST (T858)
(TWP) 0071/0732 == == 0070/0718 ELM ST
GREEN WALT ST (TWP) 0071/0222 == == 0070/0208 GREEN WALT ST
2 0 40033 0 01 0280+87 017259 FT (TWP) 2 0 40033 0 01 0280+87
WILLOW ST (T955) 017242 FT WILLOW ST
(T955)

LENGTH(AH 2341 BK 3329) 0071/0000 5 0070/0000 LENGTH(AH 2576 BK 3346)

ALTA RD (TWP) 0061/2169 == == 0060/2185 ALTA RD
ASHLEY ST (T858) 0060/2185 ASHLEY ST
(T858)

TRAILER PARK RD 0061/0150 == == 0060/0156 TRAILER PARK RD
(PRDR) 2 0 40033 0 01 0247+47 013930 FT (PRDR) 2 0 40033 0 01 0247+42
LINCOLN DR (T846) LINCOLN DR
LENGTH(AH 3329 BK 2331) 0061/0000 5 0060/0000 LENGTH(AH 3346 BK 2320)

TRAILER PARK ENT RD 0051/2250 == 0050/2300 TRAILER PARK ENT RD
(PRDR)

TRAILER PARK EXIT RD 0051/2106 == 0050/2128 TRAILER PARK EXIT RD
(PRDR)

WARRIOR CRK WARRIOR CRK
STRUCTURE LENGTH 45 FT STRUCTURE LENGTH 45 FT
BMSID 40/2002/0050/0317 0051/0224 0050/0317 BMSID 40/2002/0050/0317

EXTRACT DATE: 12/21/2024 ROADWAY MANAGEMENT SYSTEM PAGE NUMBER: 323
PRINT DATE: 12/23/2024 SLD COUNTY/SR - ANNUAL PRINT COUNTY: LUZERNE

DIR: B TOTAL LEN: 5.114 MI. DIST: 04-3 SR: 2002
LEFT MUN: HANOVER T RIGHT MUN: HANOVER T

2 0 40033 0 01 0224+15 011599 FT UNKNOWN RD (TWP) LENGTH(AH 2331 BK 3001) 0051/0000	==	0050/0000 0040/2944	2 0 40033 0 01 0224+15 UNKNOWN RD (TWP) LENGTH(AH 2320 BK 2988)
		0040/2940	TRIB WAR CRK STRUCTURE LENGTH 4 FT BMSID 40/2002/0040/2940
HANOVER MALL ENTR RD (PRDR) 0041/0892	==	0040/0886	HANOVER MALL ENTR RD (PRDR)
2 0 40033 0 01 0194+22 008598 FT DUNDEE RD (T816)	==	008588 FT	2 0 40033 0 01 0194+22 DUNDEE RD (T816)
LENGTH(AH 3001 BK 3138) 0041/0000	==	0040/0000	LENGTH(AH 2988 BK 3128)
RAMP A RD (SR8025 SEG 0010/1449) 0031/2143 RAMP F RD (SR8025 SEG 0750/0000) 0031/1899	==	0030/2522 0030/2124	RAMP AA RD (SR8025 SEG 0020/0457) RAMP A RD (SR8025 SEG 0010/1449)
SR 0029 NB OP ID 40/0029/0080/2667 0031/1289	==	0030/1890 0030/1298	RAMP B RD (SR8025 SEG 0030/0000) SR 0029 NB OP ID 40/0029/0080/2667
TO 8025/0250 SH (CONN) 0031/0682 RAMP E RD (SR8025 SEG 0500/0569) 0031/0628	==	0030/0892	RAMP D RD (SR8025 SEG 0260/1326)
BMS EN 40/2002/0030/0216 0031/0249 2 0 40033 0 01 0165+00 NANTICOKE CR BMSBG 40/2002/0030/0216 0031/0218 2 0 40033 0 01 0160+85 005460 FT	==	0030/0401 0030/0247	RAMP C RD (SR8025 SEG 0250/0000) BMS EN 40/2002/0030/0216 2 0 40033 0 01 0165+00 NANTICOKE CR BMSBG 40/2002/0030/0216 2 0 40033 0 01 0160+85
NC SANS SOUCI PY LOOMIS ST (BORO) MFC BEGIN = B	==	005460 FT NC SANS SOUCI PY LOOMIS ST (BORO) MFC BEGIN = B	

EXTRACT DATE: 12/21/2024 ROADWAY MANAGEMENT SYSTEM PAGE NUMBER: 322
PRINT DATE: 12/23/2024 SLD COUNTY/SR - ANNUAL PRINT COUNTY: LUZERNE

DIR: B TOTAL LEN: 5.114 MI. DIST: 04-3 SR: 2002
LEFT MUN: HANOVER T RIGHT MUN: HANOVER T

LENGTH(AH 3138 BK 3807) 0031/0000	5			5	0030/0000 LENGTH(AH 3128 BK 3807)
		--	--		
DIVISION ST					HANOVER
(CITY)	0020/3084	==			0020/3107 NANTICOKE C
DEWEY ST					
(CITY)	0020/2386	==	==		0020/2386 LAWRENCE AV
					(CITY)
JEFKIN ST					KOSCIUSZKO AV
(CITY)	0020/1497	==	==		(CITY)
RAILROAD ST					
(CITY)	0020/0955	==			0020/1497
			==		
LINCOLN ST					0020/0939 COLLEGE ST
(CITY)	0020/0492	==			(CITY)
			==		0020/0777 STATE ST
2 0 40033 0 01 0126+47 001653 FT					(CITY)
CHESTNUT ST					0020/0235 SPRING ST
(CITY)	0020/0000	==			(CITY)
					001653 FT
					5 0020/0000 LENGTH(AH 3807 BK 1653)
WALNUT ST					0010/0966 WALNUT ST
(CITY)	0010/0914	==			(CITY)
LC FROM WALNUT ST					
(CITY)	0010/0841	==			0010/0626 SHEA ST
					(CITY)
BROADWAY ST					
(CITY)	0010/0535	==			0010/0341 PROSPECT ST
					(CITY)
					0010/0204 LOCUST ST
000000 FT					(CITY)
					000000 FT 2 0 40033 0 01 0110+05
					NC MA IN ST
					MARKET ST
					(CITY)
					INTER-BK MAIN ST
					(SR3001 SEG 0130/0000)
MARKET ST					MFC BEGIN = C
(SR3001 SEG 0130/0000)	0010/0000	==	==		5 0010/0000 LENGTH(AH 1653 BK 0000)

EXTRACT DATE: 12/21/2024 ROADWAY MANAGEMENT SYSTEM PAGE NUMBER: 321
PRINT DATE: 12/23/2024 SLD COUNTY/SR - ANNUAL PRINT COUNTY: LUZERNE
DIR: B TOTAL LEN: 1.940 MI. DIST: 04-3 SR: 2001
LEFT MUN: HANOVER T RIGHT MUN: HANOVER T

010243 FT

010243 FT
INTER-AHD FELLOWS AV

EXTRACT DATE: 12/21/2024 ROADWAY MANAGEMENT SYSTEM PAGE NUMBER: 320
PRINT DATE: 12/23/2024 SLD COUNTY/SR - ANNUAL PRINT COUNTY: LUZERNE

DIR: B TOTAL LEN: 1.940 MI. DIST: 04-3 SR: 2001
LEFT MUN: HANOVER T RIGHT MUN: HANOVER T

UNKNOWN ST
(TWP)

0040/2344

ELMA DR
(TWP)
LEUDER ST
(TWP)
SIVELY ST
(TWP)
INMAN AV
(TWP)

0040/1231

0040/0829

0040/0529

ST MARY'S CEMETARY RD
(PRDR)

0030/0386
005798 FT

0040/2470

(TWP)
SANS SOUCI PY
(SR2002 SEG 0100/0000)
(SR2002 SEG 0101/0000)

0040/0348
0040/0314

BOLAND AV
(TWP)

0040/0310

STORM WATER
STRUCTURE LENGTH 4 FT
BMSID 40/2001/0040/0310
UNKNOWN AL

0040/0178
007773 FT

(TWP)
2 0 40163 0 00 0047+73
LEE PARK AV
(TWP)

0040/0000
0030/1703

LENGTH(AH 2470 BK 1975)
GRAHAM AV
(TWP)
MAIN ST
(SR2008 SEG 0120/2085)

0030/1437

005798 FT

2 0 40163 0 00 0028+00
OAKLAWN AV
(TWP)

0030/0000

LENGTH(AH 1975 BK 3079)

0020/1611

INDEPENDENCE BL
(TWP)

EXTRACT DATE: 12/21/2024 ROADWAY MANAGEMENT SYSTEM PAGE NUMBER: 319
PRINT DATE: 12/23/2024 SLD COUNTY/SR - ANNUAL PRINT COUNTY: LUZERNE

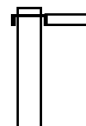
DIR: B TOTAL LEN: 1.940 MI. DIST: 04-3 SR: 2001
LEFT MUN: HANOVER T RIGHT MUN: HANOVER T

	002719 FT		0020/0012 BMS EN 40/2001/0020/0000 002719 FT 2 0 40163 0 00 0000+00 NC ST MARY'S RD SUGAR NOTCH CRK BMSBG 40/2001/0020/0000 HANOVER ASHLEY B
W CEMETERY ST (BORO)	0010/2224		0020/0000 LENGTH(AH 3079 BK 2719)
			0010/2075 BMS EN 40/2001/0010/2038 2 0 40150 0 00 0020+38 SOLOMON CRK
CAREY ST (BORO)	0010/1805		0010/2038 BMSBG 40/2001/0010/2038
			0010/1653 CONSOLIDATED RAIL CORPO OVERPASS IS RR X-ING UNKNOWN ST
			0010/1595 (BORO)
			0010/1509 BMS EN 40/2001/0010/1495 2 0 40150 0 00 0014+68 TR SOLOMON C
SMITH CT (BORO)	0010/1226		0010/1495 BMSBG 40/2001/0010/1495
			0010/1054 BROWN ST (BORO)
			0010/0889 UNKNOWN ST (BORO)
UNKNOWN ST (BORO)	0010/0876		
TIMPSON ST (BORO)	0010/0699		
			0010/0512 VINE ST (BORO)
ROSS ST (BORO)	0010/0340		
WELLES AV (BORO)	0010/0165		
	000000 FT		000000 FT 2 0 40150 0 00 0000+00 NC ASHLEY ST N MAIN ST (SR2010 SEG 0120/1456)
			INTER-BK OAK LN (BORO)
			MFC BEGIN = C
			0010/0000 LENGTH(AH 2719 BK 0000)

EXTRACT DATE: 12/21/2024 ROADWAY MANAGEMENT SYSTEM PAGE NUMBER: 318
PRINT DATE: 12/23/2024 SLD COUNTY/SR - ANNUAL PRINT COUNTY: LUZERNE
DIR: B TOTAL LEN: 3.849 MI. DIST: 04-3 SR: 1415
LEFT MUN: HARVEYS LAKE B RIGHT MUN: HARVEYS LAKE B

020324 FT

020324 FT
INTER-AHD LAKESIDE DR
(SR0415 SEG 0190/1404)
NOXEN RD
0080/3507 (SR0415 SEG 0190/1404)



EXTRACT DATE: 12/21/2024 ROADWAY MANAGEMENT SYSTEM PAGE NUMBER: 317
PRINT DATE: 12/23/2024 SLD COUNTY/SR - ANNUAL PRINT COUNTY: LUZERNE

DIR: B TOTAL LEN: 3.849 MI. DIST: 04-3 SR: 1415
LEFT MUN: HARVEYS LAKE B RIGHT MUN: HARVEYS LAKE B

	016817 FT	==	0080/0475 (BORO)	GRANDVIEW AV
			016817 FT	1 0 00375 0 00 0174+61
			5 0080/0000	LENGTH(AH 3507 BK 2683)
		==	0070/2410 (BORO)	ASHTON RD
		==	0070/2314 (BORO)	FIREHOUSE RD
		==	0070/1083 (BORO)	ROOSEVELT ST
FOR SR 1415S TO 1415S (CONN)	0070/0085 014134 FT	==	014134 FT	1 0 00375 0 00 0147+78
				BEAUMONT HILL RD
				(SR1026 SEG 0020/0000)
				KUNKLE RD
				(SR1026 SEG 0020/0000)
FOR SR 1415S TO 1415S (CONN)	0060/2135	==	5 0070/0000	LENGTH(AH 2683 BK 2216)
	011918 FT		011918 FT	1 0 00375 0 00 0125+56
			5 0060/0000	LENGTH(AH 2216 BK 2429)
		==	0050/1736 (BORO)	CARRIE ST
	009489 FT		009489 FT	1 0 00375 0 00 0100+56
			5 0050/0000	LENGTH(AH 2429 BK 2461)

EXTRACT DATE: 12/21/2024 ROADWAY MANAGEMENT SYSTEM PAGE NUMBER: 316
PRINT DATE: 12/23/2024 SLD COUNTY/SR - ANNUAL PRINT COUNTY: LUZERNE

DIR: B TOTAL LEN: 3.849 MI. DIST: 04-3 SR: 1415
LEFT MUN: HARVEYS LAKE B RIGHT MUN: HARVEYS LAKE B

007028 FT

007028 FT 1 0 00375 0 00 0075+95
5 0040/0000 LENGTH(AH 2461 BK 2523)

004505 FT

004505 FT 1 0 00375 0 00 0050+97
5 0030/0000 LENGTH(AH 2523 BK 2566)

0020/1514 SECOND ST
(SR1024 SEG 0010/0000)
TR HARVYS LK
STRUCTURE LENGTH 6 FT
0020/1446 BMSID 40/1415/0020/1446
FIRST ST
0020/1298 (SR1022 SEG 0010/0000)

001939 FT

001939 FT 1 0 00375 0 00 0025+42
5 0020/0000 LENGTH(AH 2566 BK 1939)

0010/0212 CARPENTER RD
(SR1020 SEG 0010/0000)
FROM 0415/0084 SH
(CONN)
TR HARVEYS L
STRUCTURE LENGTH 8 FT
0010/0150 BMSID 40/1415/0010/0150
000000 FT 1 0 00375 0 00 0005+00

000000 FT

MEMORIAL HW
(SR0415 SEG 0090/0000)
NC LA KESIDE DR
MEMORIAL HW
(SR0415 SEG 0090/0000)
INTER-BK MEMORIAL HW
(SR0415 SEG 0090/0000)
MFC BEGIN = C
5 0010/0000 LENGTH(AH 1939 BK 0000)

EXTRACT DATE: 12/21/2024 ROADWAY MANAGEMENT SYSTEM PAGE NUMBER: 315
PRINT DATE: 12/23/2024 SLD COUNTY/SR - ANNUAL PRINT COUNTY: LUZERNE

DIR: B TOTAL LEN: 1.409 MI. DIST: 04-3 SR: 1067
LEFT MUN: EXETER T RIGHT MUN: EXETER T

MT. ZION RD 007442 FT
(SR1031 SEG 0030/0000) 0030/2455

TOWER LN
(PRDR)

004987 FT
0020/2396

YALETSKO LN
(PRDR)

0010/0674
000000 FT

007442 FT MT. ZION RD
0030/2455 (SR1031 SEG 0030/0000)
WILKES-BARRE ST
0030/1985 (TWP)
0030/1756 (TWP)
0030/1572 (TWP)
CHAPEL LN
PROSPECT LN

004987 FT 2 0 40130 0 00 0101+23
0030/0000 LENGTH(AH 2455 BK 2570)

0020/0590 GASHI RD
002417 FT (PRDR)
0020/0000 2 0 40130 0 00 0072+00
LENGTH(AH 2570 BK 2417)

000000 FT 2 0 40130 0 00 0043+83
NC CAMPGROUND RD
INTER-BK CLOSED BACK
(BORO)
MFC BEGIN = E
0010/0000 LENGTH(AH 2417 BK 0000)

EXTRACT DATE: 12/21/2024 ROADWAY MANAGEMENT SYSTEM PAGE NUMBER: 314
PRINT DATE: 12/23/2024 SLD COUNTY/SR - ANNUAL PRINT COUNTY: LUZERNE

DIR: B TOTAL LEN: 1.384 MI. DIST: 04-3 SR: 1065
LEFT MUN: LAKE T RIGHT MUN: LAKE T

SR 0029 SH 007306 FT
(SR0029 SEG 0440/0000) 0030/2742

2 0 40107 0 00 0045+89 004564 FT
SPRUCE TREE RD
(SR1028 SEG 0010/2790) 0030/0000

002472 FT

000000 FT

007306 FT SR 0029 SH
0030/2742 (SR0029 SEG 0440/0000)
0030/2595 FOR SR 0029 AND 1065
(CONN)

0030/1006 HALOWICH RD
(T679)

004564 FT

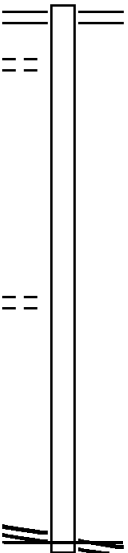
5 0030/0000 LENGTH(AH 2742 BK 2092)
QUEEN OF PEACE RD
0020/1893 (SR1028 SEG 0020/0000)

002472 FT 2 0 40107 0 00 0024+71
5 0020/0000 LENGTH(AH 2092 BK 2472)

000000 FT 2 0 40107 0 00 0000+00
NC TULIP RD
CHESTNUT TREE RD
(SR1030 SEG 0030/1309)
MFC BEGIN = E

5 0010/0000 LENGTH(AH 2472 BK 0000)

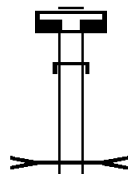
EXTRACT DATE: 12/21/2024 ROADWAY MANAGEMENT SYSTEM PAGE NUMBER: 313
PRINT DATE: 12/23/2024 SLD COUNTY/SR - ANNUAL PRINT COUNTY: LUZERNE
DIR: B TOTAL LEN: .873 MI. DIST: 04-3 SR: 1063
LEFT MUN: HARVEYS LAKE B RIGHT MUN: HARVEYS LAKE B

HILLSIDE AV (BORO)	004609 FT 0020/2407		004609 FT CARPENTER RD 0020/2754 (SR1020 SEG 0020/0000)
2 0 40060 0 05 0391+82 001855 FT ASHTON RD (BORO)	0020/0000		001855 FT 5 0020/0000 LENGTH(AH 2754 BK 1855)
2 0 40060 0 05 0374+18 000000 FT MEMORIAL HW (SR0415 SEG 0060/3455)	0010/0000		NC RIDGE AV MEMORIAL HW 000000 FT (SR0415 SEG 0060/3455) MFC BEGIN = E 5 0010/0000 LENGTH(AH 1855 BK 0000)

EXTRACT DATE: 12/21/2024 ROADWAY MANAGEMENT SYSTEM PAGE NUMBER: 312
PRINT DATE: 12/23/2024 SLD COUNTY/SR - ANNUAL PRINT COUNTY: LUZERNE
DIR: B TOTAL LEN: .019 MI. DIST: 04-3 SR: 1061
LEFT MUN: LEHMAN T RIGHT MUN: LEHMAN T

000098 FT

000091 FT



000098 FT
7054/0000 LENGTH(AH 0100 BK 0007)
INTER-AHD IDETOWN HUNTSVILLE RD
0050/0007 (TB12)
000091 FT 2 0 40060 0 04 0308+11
DRAINAGE
STRUCTURE LENGTH 7 FT
BMSID 40/1061/0050/0000

EXTRACT DATE: 12/21/2024 ROADWAY MANAGEMENT SYSTEM PAGE NUMBER: 311
PRINT DATE: 12/23/2024 SLD COUNTY/SR - ANNUAL PRINT COUNTY: LUZERNE

DIR: B TOTAL LEN: .019 MI. DIST: 04-3 SR: 1061
LEFT MUN: LEHMAN T RIGHT MUN: LEHMAN T

000091 FT

000084 FT

000084 FT

000074 FT

000074 FT

000066 FT

000066 FT

000000 FT

INTER-BK IDETOWN HUNTSVILLE RD
(TB12)
S 0050/0000 LENGTH(AH 0007 BK 0100)
000091 FT
7044/0000 LENGTH(AH 0100 BK 0007)
INTER-AHD IDETOWN HUNTSVILLE RD
0040/0007 (TB12)
000084 FT 2 0 40060 0 03 0265+25
NC IDETOWN HUNTSVILLE RD
DRAINAGE
STRUCTURE LENGTH 7 FT
BMSID 40/1061/0040/0000
INTER-BK IDETOWN HUNTSVILLE RD
(TB12)
S 0040/0000 LENGTH(AH 0007 BK 0100)
000084 FT
7034/0000 LENGTH(AH 0100 BK 0010)
BMSID 40/1061/0030/0000
INTER-AHD JACKSON RD
0030/0010 (TB12)
000074 FT 2 0 40060 0 02 0097+54
INTER-BK JACKSON RD
(TB12)
E FK HARV CK
BMSBG 40/1061/0030/0000
S 0030/0000 LENGTH(AH 0010 BK 0100)
000074 FT
7024/0000 LENGTH(AH 0100 BK 0008)
BMSID 40/1061/0020/0000
INTER-AHD JACKSON RD
0020/0008 (TB12)
000066 FT 2 0 40060 0 01 0031+64
INTER-BK JACKSON RD
(TB12)
BR HARVEY CR
BMSBG 40/1061/0020/0000
S 0020/0000 LENGTH(AH 0008 BK 0100)
000066 FT
7014/0000 LENGTH(AH 0100 BK 0066)
BMSID 40/1061/0010/0000
INTER-AHD JACKSON RD
0010/0066 (TB12)
000000 FT 2 0 40060 0 00 0024+60
NC JACKSON RD
INTER-BK JACKSON RD
(TB12)
HARVEYS CREEK
BMSBG 40/1061/0010/0000
MFC BEGIN = E
S 0010/0000 LENGTH(AH 0066 BK 0000)

DIR: B TOTAL LEN: .918 MI. DIST: 04-3 SR: 1059
LEFT MUN: LEHMAN T RIGHT MUN: LEHMAN T

[illegible]

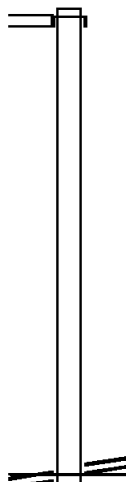
EXTRACT DATE: 12/21/2024 ROADWAY MANAGEMENT SYSTEM PAGE NUMBER: 309
 PRINT DATE: 12/23/2024 SLD COUNTY/SR - ANNUAL PRINT COUNTY: LUZERNE
 DIR: B TOTAL LEN: .845 MI. DIST: 04-3 SR: 1057
 LEFT MUN: LAKE T RIGHT MUN: LAKE T

MAPLE TREE RD 004461 FT
 (SR1032 SEG 0040/0000) 0020/2066

002395 FT

000000 FT

HICKORY TREE RD
 (SR1034 SEG 0010/0380) 0010/0000



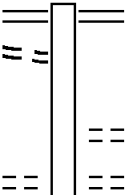
004461 FT
 INTER-AHD MAPLE TREE RD
 0020/2066 (SR1032 SEG 0040/0000)

002395 FT 2 0 40115 0 00 0023+99
 0020/0000 LENGTH(AH 2066 BK 2395)

000000 FT 2 0 40115 0 00 0000+00
 PINE TREE RD
 (SR1034 SEG 0010/0380)

NC HICKORY TREE RD
 MFC BEGIN = E
 0010/0000 LENGTH(AH 2395 BK 0000)

EXTRACT DATE: 12/21/2024 ROADWAY MANAGEMENT SYSTEM PAGE NUMBER: 308
 PRINT DATE: 12/23/2024 SLD COUNTY/SR - ANNUAL PRINT COUNTY: LUZERNE
 DIR: B TOTAL LEN: 2.260 MI. DIST: 04-3 SR: 1055
 LEFT MUN: HARVEYS LAKE B RIGHT MUN: HARVEYS LAKE B

FROM 0415/0170 SH (CONN)	011932 FT		011932 FT LAKESIDE DR 0040/2936 (SR0415 SEG 0170/1226)
	0040/2862		
SCHOOL ENTR (TWP)	0040/1518		0040/2049 KNOLL ST (TWP) 0040/1518 SCHOOL ST (TWP)

EXTRACT DATE: 12/21/2024 ROADWAY MANAGEMENT SYSTEM PAGE NUMBER: 307
PRINT DATE: 12/23/2024 SLD COUNTY/SR - ANNUAL PRINT COUNTY: LUZERNE

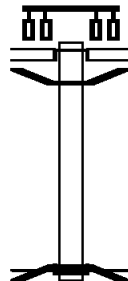
DIR: B TOTAL LEN: 2.260 MI. DIST: 04-3 SR: 1055
LEFT MUN: HARVEYS LAKE B RIGHT MUN: HARVEYS LAKE B

SCHOOL ENTR (TWP)	0040/1108	==	==	0040/1108	LITTLE LEAGUE RD (TWP)
				0040/0832	COTTAGE LN (TWP)
SCARLET LN (TWP)	0040/0770	==			
	008996 FT			008996 FT	2 0 40115 0 00 0191+35 NC WEST POINT AV HARVEYS LAKE LAKE T
		-	-	0040/0000	LENGTH(AH 2936 BK 2591)
	006405 FT			006405 FT	2 0 40115 0 00 0165+44 CHURCH RD (SR1030 SEG 0040/0000)
		=	=	0030/0000	LENGTH(AH 2591 BK 3774)
	002631 FT			002631 FT	2 0 40135 0 00 0029+92
				0020/0000	LENGTH(AH 3774 BK 2631)
BEAR HOLLOW RD (T754)	0010/0386	=	=	000000 FT	2 0 40135 0 00 0000+00 NC SCHOOL HOUSE RD LOYALVILLE OUTLET RD (SR1032 SEG 0060/0000)
	000000 FT			0010/0000	MFC BEGIN = E LENGTH(AH 2631 BK 0000)

EXTRACT DATE: 12/21/2024 ROADWAY MANAGEMENT SYSTEM PAGE NUMBER: 306
 PRINT DATE: 12/23/2024 SLD COUNTY/SR - ANNUAL PRINT COUNTY: LUZERNE
 DIR: B TOTAL LEN: .023 MI. DIST: 04-3 SR: 1054
 LEFT MUN: LUZERNE B RIGHT MUN: LUZERNE B

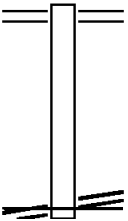
000120 FT

000000 FT



000120 FT
 INTER-AHD RAMP D RD
 (SR8037 SEG 0010/1396)
 UNION ST
 (SR1013 SEG 0030/0000)
 0010/0120
 0010/0063 BMSBN 40/1054/0010/0000
 000000 FT 0 0 00000 0 00 0000+00
 NC EVANS ST
 INTER-BK EVANS ST
 (BORO)
 TOBY CREEK
 BMSBG 40/1054/0010/0000
 MFC BEGIN = C
 0010/0000 LENGTH(AH 0120 BK 0000)

EXTRACT DATE: 12/21/2024 ROADWAY MANAGEMENT SYSTEM PAGE NUMBER: 305
PRINT DATE: 12/23/2024 SLD COUNTY/SR - ANNUAL PRINT COUNTY: LUZERNE
DIR: B TOTAL LEN: .179 MI. DIST: 04-3 SR: 1053
LEFT MUN: LAKE T RIGHT MUN: LAKE T

	000945 FT		000945 FT HICKORY TREE RD
			0010/0945 (SR1030 SEG 0060/1255)
	000000 FT		000000 FT 2 0 40129 0 00 0000+00
LEHMAN OUTLET RD			LEHMAN OUTLET RD
(SR1049 SEG 0080/0000)	0010/0000		(SR1049 SEG 0080/0000)
			NC LOCUST TREE RD
			MFC BEGIN = E
			0010/0000 LENGTH(AH 0945 BK 0000)

EXTRACT DATE: 12/21/2024 ROADWAY MANAGEMENT SYSTEM PAGE NUMBER: 304
PRINT DATE: 12/23/2024 SLD COUNTY/SR - ANNUAL PRINT COUNTY: LUZERNE
DIR: B TOTAL LEN: .000 MI. DIST: 04-3 SR: 1052
LEFT MUN: LAKE T RIGHT MUN: LAKE T

000000 FT



000000 FT
7010/0000 LENGTH(AH 0510 BK 0000)

EXTRACT DATE: 12/21/2024 ROADWAY MANAGEMENT SYSTEM PAGE NUMBER: 303
PRINT DATE: 12/23/2024 SLD COUNTY/SR - ANNUAL PRINT COUNTY: LUZERNE
DIR: B TOTAL LEN: 2.038 MI. DIST: 04-3 SR: 1051
LEFT MUN: LAKE T RIGHT MUN: LAKE T

OUTLET LEHMAN RD 010762 FT
(SR1049 SEG 0070/2120) 0040/1595



010762 FT OUTLET LEHMAN RD
0040/1595 (SR1049 SEG 0070/2120)

EXTRACT DATE: 12/21/2024 ROADWAY MANAGEMENT SYSTEM PAGE NUMBER: 302
PRINT DATE: 12/23/2024 SLD COUNTY/SR - ANNUAL PRINT COUNTY: LUZERNE

DIR: B TOTAL LEN: 2.038 MI. DIST: 04-3 SR: 1051
LEFT MUN: LAKE T RIGHT MUN: LAKE T

009167 FT

009167 FT 2 0 40086 0 01 0117+05
S 0040/0000 LENGTH(AH 1595 BK 2730)

006437 FT

006437 FT 2 0 40086 0 01 0089+50
SHOLTIS RD
(T789)
== S 0030/0000 LENGTH(AH 2730 BK 2463)

003974 FT

C
0020/0004
003974 FT 2 0 40086 0 01 0064+87
DRAINAGE
STRUCTURE LENGTH 4 FT
BMSID 40/1051/0020/0000
S 0020/0000 LENGTH(AH 2463 BK 3974)
TWP RD
== 0010/3650 (TWP)

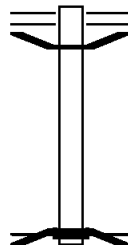
000000 FT

-- LAKE
0010/1049 LEHMAN T
000000 FT 2 0 40086 0 01 0024+00
NC MEER OUTLET RD
MEER RD
(TB11)
INTER-BK MEER OUTLET RD
(TB10)
MFC BEGIN = E
S 0010/0000 LENGTH(AH 3974 BK 0000)

EXTRACT DATE: 12/21/2024 ROADWAY MANAGEMENT SYSTEM PAGE NUMBER: 301
 PRINT DATE: 12/23/2024 SLD COUNTY/SR - ANNUAL PRINT COUNTY: LUZERNE
 DIR: B TOTAL LEN: .016 MI. DIST: 04-3 SR: 1050
 LEFT MUN: KINGSTON T RIGHT MUN: KINGSTON T

000087 FT

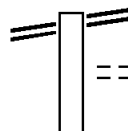
000000 FT



000087 FT MEMORIAL HW
 0010/0087 (SR0309 SEG 0681/0000)
 0010/0039 BMSBN 40/1050/0010/0000
 000000 FT 0 0 00000 0 00 0000+00
 NC SR 1050 SH
 INTER-BK TOBY'S CREEK RD
 (TWP)
 TOBY CREEK
 BMSBG 40/1050/0010/0000
 MFC BEGIN = E
 0010/0000 LENGTH(AH 0087 BK 0000)

EXTRACT DATE: 12/21/2024 ROADWAY MANAGEMENT SYSTEM PAGE NUMBER: 300
PRINT DATE: 12/23/2024 SLD COUNTY/SR - ANNUAL PRINT COUNTY: LUZERNE
DIR: B TOTAL LEN: 4.120 MI. DIST: 04-3 SR: 1049
LEFT MUN: HARVEYS LAKE B RIGHT MUN: HARVEYS LAKE B

LAKE FRONT RD 021755 FT
(SR0415 SEG 0120/0000) 0090/2998



021755 FT LAKE FRONT RD
0090/2998 (SR0415 SEG 0120/0000)
0090/2909 ROBIN RD
(BORO)

EXTRACT DATE: 12/21/2024 ROADWAY MANAGEMENT SYSTEM PAGE NUMBER: 299
PRINT DATE: 12/23/2024 SLD COUNTY/SR - ANNUAL PRINT COUNTY: LUZERNE

DIR: B TOTAL LEN: 4.120 MI. DIST: 04-3 SR: 1049
LEFT MUN: HARVEYS LAKE B RIGHT MUN: HARVEYS LAKE B

BEAVER DR
(BORO)

0090/1437

018757 FT

CHURCH RD
(SR1030 SEG 0060/1911) 0080/1353

2 0 40123 0 00 0226+30 017316 FT
LOCUST TREE RD
(SR1053 SEG 0010/0000) 0080/0000

MEEKER OUTLET RD
(SR1051 SEG 0040/1595) 0070/2120

014056 FT

2 0 40123 0 00 0170+75 011778 FT
HOOVER RD
(T710) 0060/0000

0090/1534 TAYLOR LN
(PRDR)

018757 FT 2 0 40123 0 00 0240+80
HARVEYS LAKE

0090/0000 LENGTH(AH 2998 BK 1441)

017316 FT

0080/0000 LENGTH(AH 1441 BK 3260)

014056 FT 2 0 40123 0 00 0193+85
0070/0000 LENGTH(AH 3260 BK 2278)
PEACE LN
0060/1930 (TWP)

011778 FT

0060/0000 LENGTH(AH 2278 BK 3322)

DRAINAGE
STRUCTURE LENGTH 6 FT
0050/2121 BMSID 40/1049/0050/2121
TROXELL SWITCH RD
0050/2048 (T585)

EXTRACT DATE: 12/21/2024 ROADWAY MANAGEMENT SYSTEM PAGE NUMBER: 298
PRINT DATE: 12/23/2024 SLD COUNTY/SR - ANNUAL PRINT COUNTY: LUZERNE

DIR: B TOTAL LEN: 4.120 MI. DIST: 04-3 SR: 1049
LEFT MUN: LAKE T RIGHT MUN: LAKE T

008456 FT

NC LEHMAN OUTLET RD
008456 FT 2 0 40123 0 00 0137+21
S 0050/0000 LENGTH(AH 3322 BK 2145)
LAKE
0040/2112 LEHMAN T

006311 FT

006311 FT 2 0 40123 0 00 0116+03
S 0040/0000 LENGTH(AH 2145 BK 1440)

004871 FT

004871 FT 2 0 40123 0 00 0100+22
S 0030/0000 LENGTH(AH 1440 BK 2591)

002280 FT

002280 FT 2 0 40123 0 00 0074+53
S 0020/0000 LENGTH(AH 2591 BK 2280)

000000 FT

FIRE HALL RD
(T801)
NC OUTLET RD
OUTLET RD
0010/0416 (T806)
000000 FT 2 0 40123 0 00 0052+30
SR 0118 SH
(SR0118 SEG 0330/0187)
NC FIREHOUSE RD
INTER-BK MT VIEW DR
(T700)
MFC BEGIN = D
S 0010/0000 LENGTH(AH 2280 BK 0000)

SR 0118 SH
(SR0118 SEG 0330/0187) 0010/0000

EXTRACT DATE: 12/21/2024 ROADWAY MANAGEMENT SYSTEM PAGE NUMBER: 297
PRINT DATE: 12/23/2024 SLD COUNTY/SR - ANNUAL PRINT COUNTY: LUZERNE

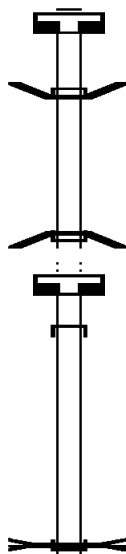
DIR: B TOTAL LEN: .013 MI. DIST: 04-3 SR: 1048
LEFT MUN: LEHMAN T RIGHT MUN: LEHMAN T

000071 FT

000034 FT

000034 FT

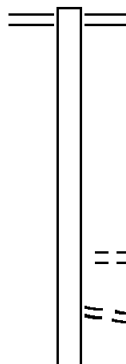
000000 FT



000071 FT
7024/0000 LENGTH(AH 0100 BK 0037)
BMSBN 40/1048/0020/0000
INTER-AHD MEEKER RD
0020/0037 (TB11)
000034 FT 2 0 40134 0 00 0093+76
INTER-BK MEEKER RD
(TB11)
BR HARVEYS CRK
BMSBG 40/1048/0020/0000
0020/0000 LENGTH(AH 0037 BK 0100)
000034 FT
7014/0000 LENGTH(AH 0100 BK 0034)
INTER-AHD MEEKER OUTLET RD
0010/0034 (TB11)
000000 FT 2 0 40086 0 00 0014+85
NC SR 1048 SH
DRAINAGE
STRUCTURE LENGTH 34 FT
BMSID 40/1048/0010/0001
INTER-BK MEEKER OUTLET RD
(TB11)
MFC BEGIN = E
0010/0000 LENGTH(AH 0034 BK 0000)

EXTRACT DATE: 12/21/2024 ROADWAY MANAGEMENT SYSTEM PAGE NUMBER: 296
PRINT DATE: 12/23/2024 SLD COUNTY/SR - ANNUAL PRINT COUNTY: LUZERNE
DIR: N TOTAL LEN: 3.681 MI. DIST: 04-3 SR: 1047
LEFT MUN: DALLAS T RIGHT MUN: DALLAS T

019411 FT



019437 FT KUNKLE RD
0070/3706 (SR1026 SEG 0060/0000)

0070/0788 ROCK HILL LN
0070/0687 (TWP)
FLICKS LN
(TWP)
015731 FT

2 0 40002 0 00 0081+50 015705 FT

EXTRACT DATE: 12/21/2024 ROADWAY MANAGEMENT SYSTEM PAGE NUMBER: 295
PRINT DATE: 12/23/2024 SLD COUNTY/SR - ANNUAL PRINT COUNTY: LUZERNE

DIR: N TOTAL LEN: 3.681 MI. DIST: 04-3 SR: 1047
LEFT MUN: DALLAS T RIGHT MUN: DALLAS T

SECOND ST
(SR1024 SEG 0050/2664) 0070/0000

014367 FT

CARPENTER RD
(SR1020 SEG 0050/2477) 0060/0000

2 0 40002 0 00 0029+10 010520 FT
FORTYSECOND ST
(SR1018 SEG 0030/3201) 0050/0000
PRESTON DR
(PRDR) 0040/2549
PRESTON DR
(PRDR) 0040/2136

CREST VIEW DR
(T814) 0040/1623
MOUNTAIN VIEW DR
(T810) 0040/1146
VALLEY VIEW DR
(T812) 0040/0585
2 0 40002 0 00 0000+00 007680 FT
COUNTRY CLUB RD
(SR1016 SEG 0030/0000) 0040/0000
FROM 1016/0020 SH
(CONN) 0030/2771

ELMCREST DR
(T817) 0030/1614

0070/0000 LENGTH(AH 3706 BK 1338)
0060/1252 BMSSEN 40/1047/0060/1241
0 0 00000 0 00 0000+00
UNNAMED STREAM
0060/1241 BMSBG 40/1047/0060/1241

014393 FT 2 0 40002 0 00 0067+85
STREDNEY RD
(T683)

0060/0000 LENGTH(AH 1338 BK 3847)

0050/1483 SPENCER RD
(T774)

010546 FT

0050/0000 LENGTH(AH 3847 BK 2840)

0040/1998 SPENCER RD
(T774)

007706 FT COUNTRY CLUB RD
(SR1016 SEG 0030/0000)
0040/0000 LENGTH(AH 2840 BK 2838)

0030/2721 FOR SR 1016 AND 1047
(CONN)

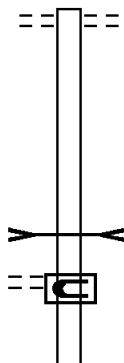
DIST: 04-3 SR: 1047
RIGHT MUN: DALLAS T

EXTRACT DATE: 12/21/2024 ROADWAY MANAGEMENT SYSTEM PAGE NUMBER: 293
PRINT DATE: 12/23/2024 SLD COUNTY/SR - ANNUAL PRINT COUNTY: LUZERNE
DIR: B TOTAL LEN: 2.267 MI. DIST: 04-3 SR: 1046
LEFT MUN: EXETER T RIGHT MUN: EXETER T

PECKS RD
(T695)

011968 FT

0050/0689



011968 FT SUTTON CREEK RD
0050/3148 (CNTY)

0050/0992 DRAINAGE
STRUCTURE LENGTH 6 FT
BMSID 40/1046/0050/0992

0050/0658 DRAINAGE
STRUCTURE LENGTH 5 FT

EXTRACT DATE: 12/21/2024 ROADWAY MANAGEMENT SYSTEM PAGE NUMBER: 292
PRINT DATE: 12/23/2024 SLD COUNTY/SR - ANNUAL PRINT COUNTY: LUZERNE

DIR: B TOTAL LEN: 2.267 MI. DIST: 04-3 SR: 1046
LEFT MUN: EXETER T RIGHT MUN: EXETER T

2 0 40100 0 00 0088+22 008820 FT
SWEITZER RD
(T695) 0050/0000

006511 FT

SWEITZER RD
(TWP) 0030/1042

004453 FT

001971 FT

000000 FT

CIDER RUN RD
(SR1035 SEG 0030/0000) 0010/0000

0050/0653 BMSID 40/1046/0050/0653

008820 FT

5 0050/0000 LENGTH(AH 3148 BK 2309)

006511 FT 2 0 40100 0 00 0065+07
NC MARCY RD

MILLER RD
(T800)

5 0040/0000 LENGTH(AH 2309 BK 2058)
0030/2037

DRAINAGE
STRUCTURE LENGTH 5 FT
0030/2032 BMSID 40/1046/0030/2032

0030/1089 EXETER
FRANKLIN T

5 004453 FT 2 0 40100 0 00 0044+49
0030/0000 LENGTH(AH 2058 BK 2482)

5 001971 FT 2 0 40100 0 00 0019+67
0020/0000 LENGTH(AH 2482 BK 1971)

000000 FT 2 0 40100 0 00 0000+00
CIDER RUN RD
(SR1035 SEG 0030/0000)

NC CULVER HILL RD
MFC BEGIN = E

5 0010/0000 LENGTH(AH 1971 BK 0000)

EXTRACT DATE: 12/21/2024 ROADWAY MANAGEMENT SYSTEM PAGE NUMBER: 291
PRINT DATE: 12/23/2024 SLD COUNTY/SR - ANNUAL PRINT COUNTY: LUZERNE

DIR: B TOTAL LEN: 2.671 MI. DIST: 04-3 SR: 1045
LEFT MUN: DALLAS T RIGHT MUN: DALLAS T

	014105 FT		014067 FT COUNTRY CLUB RD 0070/2476 (SR1016 SEG 0050/0000)
			DRAINAGE STRUCTURE LENGTH 6 FT
SHRINE VIEW RD (PRDR)	0070/0701		0070/1289 BMSID 40/1045/0070/1289
	011629 FT		011591 FT 2 0 40001 0 00 0069+97
			DRAINAGE STRUCTURE LENGTH 6 FT
GLEN RIDDLE LN (TWP)	0060/2215		BMSID 40/1045/0070/0000
SUNNY BROOK LN (TWP)	0060/1812		5 0070/0000 LENGTH(AH 2476 BK 2526)
FOX HOLLOW DR (T852)	0060/1153		
	009103 FT		009065 FT 2 0 40001 0 00 0094+82
			NC IREM RD FOR SR 0309 AND 1045 (CONN) MFC BEGIN = D
			5 0060/0000 LENGTH(AH 2526 BK 1583)

EXTRACT DATE: 12/21/2024 ROADWAY MANAGEMENT SYSTEM PAGE NUMBER: 290
PRINT DATE: 12/23/2024 SLD COUNTY/SR - ANNUAL PRINT COUNTY: LUZERNE

DIR: B TOTAL LEN: 2.671 MI. DIST: 04-3 SR: 1045
LEFT MUN: DALLAS T RIGHT MUN: DALLAS T

CENTER HILL RD
(SR1044 SEG 0010/1754) 0050/0481
007520 FT

CLAUDE ST
(T764) 0040/1038

PARSONAGE ST
(BORO)
LAING ST
(BORO) 0040/0374
005282 FT

0 0 00000 0 00 0000+00 005238 FT
MEMORIAL HW
(SR0415 SEG 0014/0150)
NC CHURCH ST
DALLAS - MEMORIAL HW
(BORO)
MEMORIAL HW INTER-BK
(SR0415 SEG 0014/0150)
LTH AH 000044 BK 000100 0037/0000

005238 FT
LTH AH 000100 BK 000082 7035/0000
MEMORIAL HW INTER-AHD
(SR0415 SEG 0015/0174)
DALLAS - MEMORIAL HW
(BORO)

CENTER HILL RD
(SR1044 SEG 0010/1754)
1 0 00011 1 00 0023+55
HILLDONIA AV
(TWP)
0050/0000 LENGTH(AH 1583 BK 2238)
0040/2139 LC FOR HILLDONIA AV
(CONN)

0040/0657 LAKESIDE DR
(BORO)
0040/0604 DALLAS
DALLAS B

0040/0044 FOSTER ST
(BORO)
005244 FT 1 0 00011 1 00 0000+00
MFC BEGIN = C
0040/0000 LENGTH(AH 2238 BK 0053)

005191 FT 0 0 00000 0 00 0000+00
MEMORIAL HW
(SR0415 SEG 0014/0100)
NC CHURCH ST
DALLAS - MEMORIAL HW
(BORO)
INTER-BK MEMORIAL HW
(SR0415 SEG 0014/0100)
0036/0000 LTH AH 000053 BK 000100

EXTRACT DATE: 12/21/2024 ROADWAY MANAGEMENT SYSTEM PAGE NUMBER: 289
PRINT DATE: 12/23/2024 SLD COUNTY/SR - ANNUAL PRINT COUNTY: LUZERNE

DIR: B TOTAL LEN: 2.671 MI. DIST: 04-3 SR: 1045
LEFT MUN: DALLAS B RIGHT MUN: DALLAS B

MEMORIAL HW
(SR0415 SEG 0015/0174) 0033/0082

0 0 00000 0 00 0000+00 005156 FT
MFC BEGIN = C
LENGTH(AH 0082 BK 2230) 0033/0000

1 0 00936 0 00 0020+60 002926 FT
FRANKLIN ST
(BORO) 0030/0000

1 0 00936 0 00 0032+67 001807 FT
PIONEER AV
(SR1043 SEG 0040/2982) 0020/0000

TWP RD
(TWP) 0010/0553

000000 FT

MEMORIAL HW
(SR0309 SEG 0750/1265)
(SR0309 SEG 0751/1303) 0010/0000

005191 FT
7034/0000
INTER-AHD

0032/0035
005156 FT

0032/0000

0030/1909

0030/1590

002926 FT

0030/0000 LENGTH(AH 2230 BK 1119)

001807 FT

0020/0000 MFC BEGIN = D
LENGTH(AH 1119 BK 1807)

0010/0511

0010/0136
000000 FT

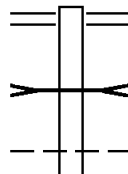
LTH AH 000100 BK 000035
MEMORIAL HW
(SR0415 SEG 0015/0090)
DALLAS - MEMORIAL HW
(BORO)
MEMORIAL HW
(SR0415 SEG 0015/0090)
0 0 00000 0 00 0000+00
MFC BEGIN = C
LENGTH(AH 0035 BK 2230)
(APRA) R N FITCH AND SO
HUNTSVILLE RD
(BORO)
TRIB TOBYS C
STRUCTURE LENGTH 10 FT
BMSID 40/1045/0030/1590

ORCHARD ST
(TWP)
FROM 0309/0751 SH
(CONN)
2 0 40177 0 00 0018+39
MEMORIAL HW
(SR0309 SEG 0750/1265)
(SR0309 SEG 0751/1303)
NC MAIN ST

INTER-BK MAIN RD
(TWP)
MFC BEGIN = E
0010/0000 LENGTH(AH 1807 BK 0000)

EXTRACT DATE: 12/21/2024 ROADWAY MANAGEMENT SYSTEM PAGE NUMBER: 288
PRINT DATE: 12/23/2024 SLD COUNTY/SR - ANNUAL PRINT COUNTY: LUZERNE
DIR: B TOTAL LEN: 5.522 MI. DIST: 04-3 SR: 1044
LEFT MUN: FRANKLIN T RIGHT MUN: FRANKLIN T

029157 FT



029157 FT EIGHTH ST
0120/2124 (SR1021 SEG 0100/1404)
DRAINAGE
STRUCTURE LENGTH 6 FT
0120/2082 BMSID 40/1044/0120/2082
FRANKLIN
0120/1333 KINGSTON T

EXTRACT DATE: 12/21/2024 ROADWAY MANAGEMENT SYSTEM PAGE NUMBER: 287
PRINT DATE: 12/23/2024 SLD COUNTY/SR - ANNUAL PRINT COUNTY: LUZERNE

DIR: B TOTAL LEN: 5.522 MI. DIST: 04-3 SR: 1044
LEFT MUN: FRANKLIN T RIGHT MUN: FRANKLIN T

2 0 40055 0 00 0101+42 027033 FT
SICKLER RD
(T778) 0120/0000

025371 FT

PINE DR
(T841) 0100/1491
OAK DR
(T842) 0100/1130

HEIGHTS DR
(T838) 0100/0952

022467 FT

019417 FT

027033 FT

0120/0000 LENGTH(AH 2124 BK 1662)

025371 FT 2 0 40055 0 00 0084+70
CHURCH RD
(T726)

0110/0000 LENGTH(AH 1662 BK 2904)
0100/2652 BMSID 40/1044/0100/2589
2 0 40055 0 00 0081+52
BR ABRAHAMS
0100/2641 BMSBG 40/1044/0100/2589

0100/1734 FRANCIS SLOCUM PARK RD
(GOVT)

0100/1114 VALLEY VIEW DR
(T832)

0100/0809 VALLEY VIEW DR
(T832)

ABRAHAMS CREEK
STRUCTURE LENGTH 22 FT
0100/0066 BMSID 40/1044/0100/0054
022467 FT 2 0 40055 0 00 0055+45
GREEN RD
(T667)

0100/0000 LENGTH(AH 2904 BK 3050)

019417 FT 2 0 40055 0 00 0024+34

EXTRACT DATE: 12/21/2024 ROADWAY MANAGEMENT SYSTEM PAGE NUMBER: 286
PRINT DATE: 12/23/2024 SLD COUNTY/SR - ANNUAL PRINT COUNTY: LUZERNE

DIR: B TOTAL LEN: 5.522 MI. DIST: 04-3 SR: 1044
LEFT MUN: KINGSTON T RIGHT MUN: KINGSTON T

KRISPIN RD
(T746)

016983 FT

0080/0000

0090/0000 LENGTH(AH 3050 BK 2434)

016983 FT 2 0 40055 0 00 0000+00

MANOR RD
(SR1029 SEG 0090/1618)

0080/0000 LENGTH(AH 2434 BK 3961)

0070/2101 GYPSY LN
(TWP)

013022 FT

0070/0020 KINGSTON DALLAS T
013022 FT 2 0 40054 0 00 0292+74
NC MT OLIVET RD

0070/0000 LENGTH(AH 3961 BK 1526)

011496 FT

0060/0127 BMSBN 40/1044/0060/0118
2 0 40054 0 00 0306+40

0060/0118 BMSBG 40/1044/0060/0118
011496 FT 2 0 40054 0 00 0308+00

LOWER DEMUNDS RD
(CNTY)

0060/0000 LENGTH(AH 1526 BK 1344)

LOWER DEMUNDS RD
(CNTY)
SHEPARD HILL RD
(T687)

0060/0000

0050/0833

2 0 40131 0 00 0076+12 010152 FT

SEDLER RD
(T819)

0050/0000

010152 FT

0050/0000 LENGTH(AH 1344 BK 2621)

EXTRACT DATE: 12/21/2024 ROADWAY MANAGEMENT SYSTEM PAGE NUMBER: 285
PRINT DATE: 12/23/2024 SLD COUNTY/SR - ANNUAL PRINT COUNTY: LUZERNE

DIR: B TOTAL LEN: 5.522 MI. DIST: 04-3 SR: 1044
LEFT MUN: DALLAS T RIGHT MUN: DALLAS T

007531 FT		007531 FT 2 0 40131 0 00 0049+91
		5 0040/0000 LENGTH(AH 2621 BK 2975)
004556 FT		004556 FT 2 0 40131 0 00 0020+22
		CONYNGHAM AV
	==	(T765)
		5 0030/0000 LENGTH(AH 2975 BK 2024)
		LC FROM MOUNTAINEER DR
	==	(CONN)
		MOUNTAINEER DR
	==	(TWP)
002532 FT		TRIB TO TOBYS CREEK
		STRUCTURE LENGTH 11 FT
		BMSID 40/1044/0020/0330
		002532 FT 2 0 40131 0 00 0000+00
		NC HILDEBRANT RD
		5 0020/0000 LENGTH(AH 2024 BK 2532)
		TUNKHANNOCK HW
		(SR0309 SEG 0780/0000)
		0010/2428
		OLD GRANDVIEW AV
	==	(T807)
CHURCH ST		CHURCH ST
(SR1045 SEG 0050/0481)		(SR1045 SEG 0050/0481)
0010/1754		
MIDLAND DR		
(T815)		
0010/1084		
000000 FT		0010/0574 CLAUDE ST
		(T764)
		000000 FT 2 0 40098 0 00 0019+66
		NC CENTER HILL RD
		LAKE ST
		(SR1047 SEG 0020/0000)
		INTER-BK CENTER HILL RD
		(TWP)
		MFC BEGIN = D
		5 0010/0000 LENGTH(AH 2532 BK 0000)

EXTRACT DATE: 12/21/2024 ROADWAY MANAGEMENT SYSTEM PAGE NUMBER: 284
PRINT DATE: 12/23/2024 SLD COUNTY/SR - ANNUAL PRINT COUNTY: LUZERNE
DIR: B TOTAL LEN: .713 MI. DIST: 04-3 SR: 1043
LEFT MUN: DALLAS T RIGHT MUN: DALLAS T

MAIN ST 003767 FT
(SR1045 SEG 0020/0000) 0040/2982

NEWBERRY ESTATE DR
(PRDR) 0040/2071

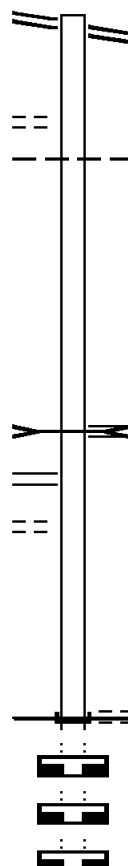
000785 FT

OVERBROOK AV
(SR1014 SEG 0040/2070) 0032/0705
YEAGER AV
(T777) 0032/0329
000000 FT

000000 FT

000000 FT

000000 FT



003767 FT MAIN ST
0040/2982 (SR1045 SEG 0020/0000)

0040/1615 DALLAS
DALLAS T

000785 FT 1 0 00936 0 00 0062+38
DRAINAGE
STRUCTURE LENGTH 8 FT
BMSID 40/1043/0040/0001
OVERBROOK RD
(SR1014 SEG 0050/0000)
5 0040/0000 LENGTH(AH 2982 BK 0785)

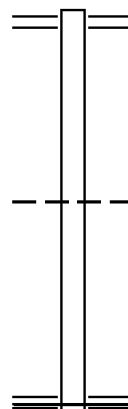
000000 FT 0 0 00000 0 00 0000+00
NC PIONEER AV
DRUID HILLS ST
(T652)

INTER-BK PIONEER AV
(TWP)
MFC BEGIN = D
5 0032/0000 LENGTH(AH 0785 BK 2536)
000000 FT
7030/0000 LENGTH(AH 2536 BK 2724)
000000 FT
7020/0000 LENGTH(AH 2724 BK 2576)
000000 FT
7010/0000 LENGTH(AH 2576 BK 0000)

EXTRACT DATE: 12/21/2024 ROADWAY MANAGEMENT SYSTEM PAGE NUMBER: 283
 PRINT DATE: 12/23/2024 SLD COUNTY/SR - ANNUAL PRINT COUNTY: LUZERNE
 DIR: B TOTAL LEN: .596 MI. DIST: 04-3 SR: 1042
 LEFT MUN: EXETER T RIGHT MUN: EXETER T

003147 FT

003147 FT MT. ZION RD
 0010/3147 (SR1031 SEG 0050/0000)



000000 FT


0010/1006 EXETER
 FRANKLIN T

000000 FT 2 0 40014 1 00 0000+00
 NC PERRY RD
 BODLE RD
 (SR1033 SEG 0030/0000)
 MFC BEGIN = E
 0010/0000 LENGTH(AH 3147 BK 0000)

EXTRACT DATE: 12/21/2024 ROADWAY MANAGEMENT SYSTEM PAGE NUMBER: 282
PRINT DATE: 12/23/2024 SLD COUNTY/SR - ANNUAL PRINT COUNTY: LUZERNE
DIR: B TOTAL LEN: 4.474 MI. DIST: 04-3 SR: 1041
LEFT MUN: DALLAS T RIGHT MUN: DALLAS T

023622 FT

2 0 40053 0 00 0227+54 022174 FT
LAKE CATALPA RD
(SR1026 SEG 0090/2504) 0090/0000



023622 FT AH-WYOMING (65)
INTER-AHD SR 2018 SH
0090/1448 (SR2018 SEG 0080/3597)

022174 FT

0090/0000 LENGTH(AH 1448 BK 2744)

EXTRACT DATE: 12/21/2024 ROADWAY MANAGEMENT SYSTEM PAGE NUMBER: 281
PRINT DATE: 12/23/2024 SLD COUNTY/SR - ANNUAL PRINT COUNTY: LUZERNE

DIR: B TOTAL LEN: 4.474 MI. DIST: 04-3 SR: 1041
LEFT MUN: DALLAS T RIGHT MUN: DALLAS T

019430 FT

019430 FT 2 0 40053 0 00 0200+22
S 0080/0000 LENGTH(AH 2744 BK 2467)

016963 FT

016963 FT 2 0 40053 0 00 0175+25
S 0070/0000 LENGTH(AH 2467 BK 2708)

014255 FT

014255 FT 2 0 40053 0 00 0148+30
LOWER DEMUNDS RD
(CNTY)
NC LAKE CATALPA RD
MFC BEGIN = D
S 0060/0000 LENGTH(AH 2708 BK 3325)
LOWER DEMUNDS RD
0050/3191 (CNTY)

MANORVIEW DR
(T886)

0050/1529

010930 FT

010930 FT 2 0 40053 0 00 0114+92
S 0050/0000 LENGTH(AH 3325 BK 3154)

ASTER RD

EXTRACT DATE: 12/21/2024 ROADWAY MANAGEMENT SYSTEM PAGE NUMBER: 280
PRINT DATE: 12/23/2024 SLD COUNTY/SR - ANNUAL PRINT COUNTY: LUZERNE

DIR: B TOTAL LEN: 4.474 MI. DIST: 04-3 SR: 1041
LEFT MUN: DALLAS T RIGHT MUN: DALLAS T

	==	0040/2174 (TWP)
007776 FT		007776 FT 2 0 40053 0 00 0083+90
		5 0040/0000 LENGTH(AH 3154 BK 2559)
		CAMPGROUND RD
		(T819)
	==	0030/2539 SEDLER RD
		(TWP)
2 0 40053 0 00 0059+00 005217 FT		005217 FT
GOODLEIGH RD		5 0030/0000 LENGTH(AH 2559 BK 2712)
(T772)		
0030/0000	==	
		0020/1119 GLENDALOUGH RD
MAPLESEED DR		(TWP)
(TWP)	==	
0020/1031		
FENWOOD DR		002505 FT 2 0 40053 0 00 0031+56
(TWP)		5 0020/0000 LENGTH(AH 2712 BK 2505)
002505 FT	==	
		0010/1119 OLD UPPER DEMUNDS RD
		(TWP)
000000 FT		000000 FT 2 0 40053 0 00 0000+00
		NC UPPER DEMUNDS RD
		TUNKHANNOCK HW
		(SR0309 SEG 0790/0493)
		5 0010/0000 MFC BEGIN = E
		LENGTH(AH 2505 BK 0000)

EXTRACT DATE: 12/21/2024 ROADWAY MANAGEMENT SYSTEM PAGE NUMBER: 279
PRINT DATE: 12/23/2024 SLD COUNTY/SR - ANNUAL PRINT COUNTY: LUZERNE

DIR: B TOTAL LEN: 1.732 MI. DIST: 04-3 SR: 1040
LEFT MUN: EXETER T RIGHT MUN: EXETER T

	009147 FT	==	009147 FT SULLIVAN TR 0040/2615 (SR0092 SEG 0130/0000)
HASTIE LN (TWP)	006532 FT 0030/1619	==	006532 FT 2 0 40099 0 00 0065+78 S 0040/0000 LENGTH(AH 2615 BK 2139)
	004393 FT	==	004393 FT 2 0 40099 0 00 0044+24 KITCHEN LN (T796) S 0030/0000 LENGTH(AH 2139 BK 2395)
PUGLIESE RD (PRDR)	0020/0895 001998 FT	==	001998 FT 2 0 40099 0 00 0020+29 S 0020/0000 LENGTH(AH 2395 BK 1998)
	000000 FT	==	000000 FT 2 0 40099 0 00 0000+00 NC APPLE TREE RD MT ZION RD (SR1031 SEG 0060/1107) MFC BEGIN = E S 0010/0000 LENGTH(AH 1998 BK 0000)

EXTRACT DATE: 12/21/2024 ROADWAY MANAGEMENT SYSTEM PAGE NUMBER: 278
PRINT DATE: 12/23/2024 SLD COUNTY/SR - ANNUAL PRINT COUNTY: LUZERNE

DIR: B TOTAL LEN: .751 MI. DIST: 04-3 SR: 1039
LEFT MUN: FRANKLIN T RIGHT MUN: FRANKLIN T

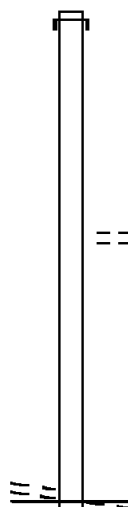
003963 FT

003963 FT AH-WYOMING (65)
INTER-AHD (CO 65) SR 2003 SH
0020/1835 (SR2003 SEG 0010/0000)

002128 FT

002128 FT 2 0 40087 0 00 0021+27
CUMMINGS RD
(T699)
S 0020/0000 LENGTH(AH 1835 BK 2128)

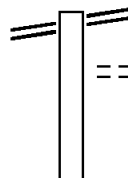
2 0 40087 0 00 0000+00 000000 FT
ORANGE RD
(TWP) 0010/0000



NC OLD MILL RD
ORANGE RD
000000 FT (TWP)
MFC BEGIN = E
S 0010/0000 LENGTH(AH 2128 BK 0000)

EXTRACT DATE: 12/21/2024 ROADWAY MANAGEMENT SYSTEM PAGE NUMBER: 277
PRINT DATE: 12/23/2024 SLD COUNTY/SR - ANNUAL PRINT COUNTY: LUZERNE
DIR: B TOTAL LEN: 2.356 MI. DIST: 04-3 SR: 1038
LEFT MUN: EXETER T RIGHT MUN: EXETER T

SULLIVAN TR 012440 FT
(SR0092 SEG 0070/0000) 0040/3001



012440 FT SULLIVAN TR
0040/3001 (SR0092 SEG 0070/0000)
JEAN ST
0040/2690 (TWP)

EXTRACT DATE: 12/21/2024 ROADWAY MANAGEMENT SYSTEM PAGE NUMBER: 276
PRINT DATE: 12/23/2024 SLD COUNTY/SR - ANNUAL PRINT COUNTY: LUZERNE

DIR: B TOTAL LEN: 2.356 MI. DIST: 04-3 SR: 1038
LEFT MUN: EXETER T RIGHT MUN: EXETER T

009439 FT		009439 FT 2 0 40048 0 00 0094+59
		0040/0000 LENGTH(AH 3001 BK 3207)
	==	0030/2147 JOHNS RD (PRDR)
		DRAINAGE
		STRUCTURE LENGTH 6 FT
		BMSID 40/1038/0030/1307
		ROZELLE RD
		(T701)
	==	0030/1251
		OBENDORFERS CRK
		STRUCTURE LENGTH 14 FT
		BMSID 40/1038/0030/0190
2 0 40048 0 00 0062+57 006232 FT		0030/0190
KITCHEN LN		006232 FT
(T796)		0030/0000
	==	0030/0000 LENGTH(AH 3207 BK 3312)
SHERINSKY RD		
(PRDR)		
	==	
0020/0083		002920 FT 2 0 40048 0 00 0029+45
002920 FT		0020/0000 LENGTH(AH 3312 BK 2920)
000000 FT		000000 FT 2 0 40048 0 00 0000+00
		MT ZION RD
		(SR1031 SEG 0040/1514)
MT ZION RD		NC OBENDORFER RD
(SR1031 SEG 0040/1514)		MFC BEGIN = D
0010/0000		0010/0000 LENGTH(AH 2920 BK 0000)

EXTRACT DATE: 12/21/2024 ROADWAY MANAGEMENT SYSTEM PAGE NUMBER: 275
PRINT DATE: 12/23/2024 SLD COUNTY/SR - ANNUAL PRINT COUNTY: LUZERNE
DIR: B TOTAL LEN: 1.607 MI. DIST: 04-3 SR: 1037
LEFT MUN: FRANKLIN T RIGHT MUN: FRANKLIN T

	008486 FT	==	008486 FT ORANGE RD 0040/3442 (TWP)
	005044 FT	==	0040/0036 BMS EN 40/1037/0040/0000 005044 FT 2 0 40074 0 00 0050+05 SUTTON CREEK BMSBG 40/1037/0040/0000 S 0040/0000 LENGTH(AH 3442 BK 1266)
	003778 FT	==	003778 FT 2 0 40074 0 00 0037+47 S 0030/0000 LENGTH(AH 1266 BK 1267)
VALLEY VIEW RD (T689)	0020/0778	==	
	002511 FT	==	002511 FT 2 0 40074 0 00 0025+05 S 0020/0000 LENGTH(AH 1267 BK 2511)
		==	LC FOR FLATROCK RD 0010/1861 (CONN) FLATROCK RD 0010/1751 (TWP)
	000000 FT	==	000000 FT 2 0 40074 0 00 0000+00 RANSOM RD (TWP)
RANSOM RD (TWP)	0010/0000	==	NC LAKE LOUISE RD MFC BEGIN = E S 0010/0000 LENGTH(AH 2511 BK 0000)

EXTRACT DATE: 12/21/2024 ROADWAY MANAGEMENT SYSTEM PAGE NUMBER: 274
PRINT DATE: 12/23/2024 SLD COUNTY/SR - ANNUAL PRINT COUNTY: LUZERNE

DIR: B TOTAL LEN: 4.317 MI. DIST: 04-3 SR: 1036
LEFT MUN: KINGSTON T RIGHT MUN: KINGSTON T

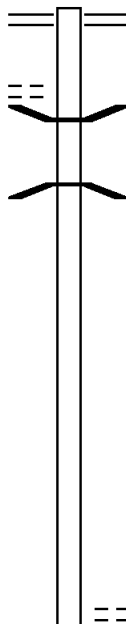
SOMERFIELDS DR
(TWP)

022793 FT

0090/2049

020029 FT

017857 FT



022793 FT EIGHTH ST
0090/2764 (SR1021 SEG 0080/0782)

0090/1922 BMS EN 40/1036/0090/1880
2 0 40124 0 00 0219+19
ABRAHAM CR
0090/1880 BMSBG 40/1036/0090/1880

020029 FT 2 0 40124 0 00 0204+36
S 0090/0000 LENGTH(AH 2764 BK 2172)

017857 FT 2 0 40124 0 00 0175+49
S 0080/0000 LENGTH(AH 2172 BK 3057)

0070/2384 UNKNOWN RD
(TWP)

DIR: B MUN: KINGSTON T TOTAL LEN: 4.317 MI. DIST: 04-3 SR: 1036
LEFT MUN: KINGSTON T RIGHT MUN: KINGSTON T

EXTRACT DATE: 12/21/2024 ROADWAY MANAGEMENT SYSTEM PAGE NUMBER: 272
PRINT DATE: 12/23/2024 SLD COUNTY/SR - ANNUAL PRINT COUNTY: LUZERNE

DIR: B TOTAL LEN: 4.317 MI. DIST: 04-3 SR: 1036
LEFT MUN: KINGSTON T RIGHT MUN: KINGSTON T

OLD CARVERTON RD
(T862)

0030/1963

==

003899 FT

== ==

0030/0551

003899 FT

HILLSIDE ST

(T833)

2 0 40124 0 00 0044+70

SPRING GARDEN ST

(T625)

5 0030/0000

LENGTH(AH 2717 BK 2230)

STAUB RD

(T791)

0020/1783

001669 FT

001669 FT

2 0 40124 0 00 0016+95

HILL ST

(T623)

5 0020/0000

LENGTH(AH 2230 BK 1669)

MAPLE ST

(T821)

0010/1372

LAUREL LN
(PRDR)

0010/1299

==

0010/1050

HOLLY ST

(T619)

LEONARDS CRK

STRUCTURE LENGTH 16 FT

0010/0873

BMSID 40/1036/0010/0873

OAK ST
(T807)

0010/0865

==

0010/0405

BMSEN 40/1036/0010/0388

2 0 40124 0 00 0003+97

LEONARDS CRK

0010/0388

BMSBG 40/1036/0010/0388

0010/0128

BMSEN 40/1036/0010/0097

2 0 40124 0 00 0001+05

TOBY CREEK

0010/0097

BMSBG 40/1036/0010/0097

000000 FT

2 0 40124 0 00 0000+00

NC CA

ARVERTON RD

S MEMORIAL HW

(SR0309 SEG 0711/0000)

(SR0309 SEG 0710/0000)

INTER-BK

CHURCH RD

(T617)

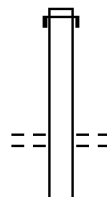
MFC BEGIN = C

5 0010/0000

LENGTH(AH 1669 BK 0000)

EXTRACT DATE: 12/21/2024 ROADWAY MANAGEMENT SYSTEM PAGE NUMBER: 271
PRINT DATE: 12/23/2024 SLD COUNTY/SR - ANNUAL PRINT COUNTY: LUZERNE
DIR: B TOTAL LEN: 2.024 MI. DIST: 04-3 SR: 1035
LEFT MUN: FRANKLIN T RIGHT MUN: FRANKLIN T

010688 FT



010688 FT AH-WYOMING (65)
INTER-AHD VILLAGE RD
0040/3205 (SR2011 SEG 0010/0000)

0040/1861 LOCKVILLE RD
(TB23)

EXTRACT DATE: 12/21/2024 ROADWAY MANAGEMENT SYSTEM PAGE NUMBER: 270
PRINT DATE: 12/23/2024 SLD COUNTY/SR - ANNUAL PRINT COUNTY: LUZERNE

DIR: B TOTAL LEN: 2.024 MI. DIST: 04-3 SR: 1035
LEFT MUN: FRANKLIN T RIGHT MUN: FRANKLIN T

CIDER RUN RD
(T824)
VILLAGE RD
(TWP)

007483 FT

0040/0011 BMS EN 40/1035/0040/0000
007483 FT 2 0 40052 0 01 0270+69
CIDER RUN
BMSBG 40/1035/0040/0000
5 0040/0000 LENGTH(AH 3205 BK 2506)

0030/0655

NC VILLAGE RD
CORAY CREEK
STRUCTURE LENGTH 10 FT
0030/0655 BMSID 40/1035/0030/0655
0030/0280 MFC BEGIN = D
0030/0277 BMS EN 40/1035/0030/0268
2 0 40052 0 01 0248+34
CIDER RUN CK

004977 FT

0030/0268 BMSBG 40/1035/0030/0268
004977 FT 2 0 40052 0 01 0245+95
CULVER HILL RD
(SR1046 SEG 0010/0000)
5 0030/0000 LENGTH(AH 2506 BK 2562)

0020/1688 BMS EN 40/1035/0020/1673
2 0 40052 0 01 0237+01
CIDER RUN
0020/1673 BMSBG 40/1035/0020/1673

002415 FT

002415 FT 2 0 40052 0 01 0220+28
5 0020/0000 LENGTH(AH 2562 BK 2415)

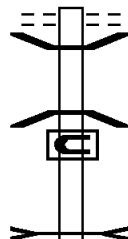
000000 FT

000000 FT 2 0 40052 0 01 0196+00
NC CIDER RUN RD
SUTTON CREEK RD
(TWP)
MFC BEGIN = E
5 0010/0000 LENGTH(AH 2415 BK 0000)

EXTRACT DATE: 12/21/2024 ROADWAY MANAGEMENT SYSTEM PAGE NUMBER: 269
PRINT DATE: 12/23/2024 SLD COUNTY/SR - ANNUAL PRINT COUNTY: LUZERNE

DIR: B TOTAL LEN: 1.326 MI. DIST: 04-3 SR: 1034
LEFT MUN: LAKE T RIGHT MUN: LAKE T

006999 FT



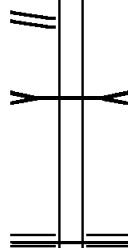
006999 FT LOYALVILLE RD
0020/3432 (T779)
0020/3106 BMS EN 40/1034/0020/3098
2 0 40065 0 00 0067+10
BR HARVEYS
0020/3098 BMS BG 40/1034/0020/3098
0020/2338
0020/2333 DRAINAGE
STRUCTURE LENGTH 5 FT
BMS ID 40/1034/0020/2333

003567 FT

003567 FT 2 0 40065 0 00 0036+23
5 0020/0000 LENGTH(AH 3432 BK 3567)

HICKORY TREE RD
(SR1057 SEG 0010/0000) 0010/0380

000000 FT



NC PINE TREE RD
PIKES CREEK
STRUCTURE LENGTH 17 FT
0010/0132 BMS ID 40/1034/0010/0132
000000 FT 2 0 40065 0 00 0000+00
NC HICKORY TREE RD
SR 0029 SH
(SR0029 SEG 0340/0000)
MFC BEGIN = E
5 0010/0000 LENGTH(AH 3567 BK 0000)

EXTRACT DATE: 12/21/2024 ROADWAY MANAGEMENT SYSTEM PAGE NUMBER: 268
PRINT DATE: 12/23/2024 SLD COUNTY/SR - ANNUAL PRINT COUNTY: LUZERNE

DIR: B TOTAL LEN: 3.177 MI. DIST: 04-3 SR: 1033
LEFT MUN: EXETER T RIGHT MUN: EXETER T

016774 FT

016774 FT
INTER-AHD

MILLER RD
(TWP)
SUTTON CREEK RD
(CNTY)

0060/3274

SUTTON CREEK
STRUCTURE LENGTH 22 FT
BMSID 40/1033/0060/3113

0060/3113

TR SUTTON CK
STRUCTURE LENGTH 6 FT
BMSID 40/1033/0060/2460

0060/2460

HOFFMAN RD
(PRDR)

0060/1134

013500 FT

013500 FT

2 0 40014 0 00 0134+98
LENGTH(AH 3274 BK 2303)

0060/0000

EXETER
FRANKLIN T

0050/1360

LEWIS RD
(T669)

0050/0017
011197 FT

2 0 40014 0 00 0111+95 011197 FT
LEWIS RD

EXTRACT DATE: 12/21/2024 ROADWAY MANAGEMENT SYSTEM PAGE NUMBER: 267
PRINT DATE: 12/23/2024 SLD COUNTY/SR - ANNUAL PRINT COUNTY: LUZERNE

DIR: B TOTAL LEN: 3.177 MI. DIST: 04-3 SR: 1033
LEFT MUN: FRANKLIN T RIGHT MUN: FRANKLIN T

(T669)	0050/0000	==	5 0050/0000	LENGTH(AH 2303 BK 2175)
				TR UNKNWN CK
			0040/2130	STRUCTURE LENGTH 7 FT
				BMSID 40/1033/0040/2130
	009022 FT		5 009022 FT	2 0 40014 0 00 0090+02
			5 0040/0000	LENGTH(AH 2175 BK 2308)
	006714 FT		006714 FT	2 0 40014 0 00 0067+00
				PERRY RD
				(SR1042 SEG 0010/0000)
			5 0030/0000	LENGTH(AH 2308 BK 3599)
	003115 FT		003115 FT	2 0 40014 0 00 0031+01
			5 0020/0000	LENGTH(AH 3599 BK 3115)
	000000 FT		000000 FT	2 0 40014 0 00 0000+00
				NC BO DLE RD
				EIGHTH ST
				(SR1021 SEG 0100/0000)
				MFC BEGIN = E
			5 0010/0000	LENGTH(AH 3115 BK 0000)

EXTRACT DATE: 12/21/2024 ROADWAY MANAGEMENT SYSTEM PAGE NUMBER: 266
PRINT DATE: 12/23/2024 SLD COUNTY/SR - ANNUAL PRINT COUNTY: LUZERNE

DIR: B TOTAL LEN: 3.294 MI. DIST: 04-3 SR: 1032
LEFT MUN: LAKE T RIGHT MUN: LAKE T

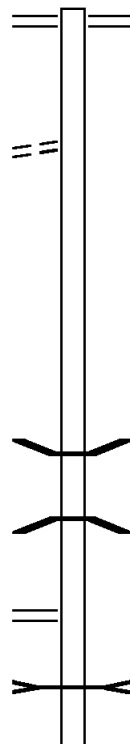
BEECH LN
(TWP)

017393 FT

0070/2306

013851 FT

2 0 40115 0 00 0106+50 011491 FT
SCHOOL HOUSE RD
(SR1055 SEG 0010/0000) 0060/0000



017393 FT CHURCH RD
0070/3542 (SR1030 SEG 0060/0000)

013851 FT 2 0 40115 0 00 0130+05
S 0070/0000 LENGTH(AH 3542 BK 2360)

0060/0810 BMS EN 40/1032/0060/0799
2 0 40115 0 00 0114+50
BRANCH BEAR HOLLOW CRK

0060/0799 BMS BG 40/1032/0060/0799

011491 FT

S 0060/0000 LENGTH(AH 2360 BK 3114)
DRAINAGE
STRUCTURE LENGTH 6 FT

0050/2984 BMS ID 40/1032/0050/2900

EXTRACT DATE: 12/21/2024 ROADWAY MANAGEMENT SYSTEM PAGE NUMBER: 265
PRINT DATE: 12/23/2024 SLD COUNTY/SR - ANNUAL PRINT COUNTY: LUZERNE

DIR: B TOTAL LEN: 3.294 MI. DIST: 04-3 SR: 1032
LEFT MUN: LAKE T RIGHT MUN: LAKE T

	008377 FT			008377 FT 2 0 40115 0 00 0075+24
				0050/0000 LENGTH(AH 3114 BK 3054)
RED OAK DR (TWP)	0040/2374	=		
				DRAINAGE
				STRUCTURE LENGTH 7 FT
				0040/1912 BMSID 40/1032/0040/1912
LOYALVILLE RD (T779)	0040/0378	=		LOYALVILLE RD
	005323 FT	=		(T779)
				0040/0378 2 0 40115 0 00 0044+65
				005323 FT 2 0 40115 0 00 0044+65
				NC LOYALVILLE OUTLET RD
				HICKORY TREE RD
				(SR1057 SEG 0020/2066)
				0040/0000 LENGTH(AH 3054 BK 2176)
	003147 FT			
				003147 FT 2 0 40128 0 00 0031+59
				0030/0000 LENGTH(AH 2176 BK 0688)
	002459 FT			
				002459 FT 2 0 40128 0 00 0024+85
				0020/0000 LENGTH(AH 0688 BK 2459)
				0010/0540 BMS EN 40/1032/0010/0507
				2 0 40128 0 00 0005+14
				PIKES CREEK
				0010/0527 BMSBG 40/1032/0010/0507
				NC MA PLE TREE RD
				SR 0029 SH
2 0 40128 0 00 0000+00 000000 FT				000000 FT (SR0029 SEG 0360/1421)
SR 0029 SH				MFC BEGIN = E
(SR0029 SEG 0360/1421) 0010/0000				0010/0000 LENGTH(AH 2459 BK 0000)

EXTRACT DATE: 12/21/2024 ROADWAY MANAGEMENT SYSTEM PAGE NUMBER: 264
PRINT DATE: 12/23/2024 SLD COUNTY/SR - ANNUAL PRINT COUNTY: LUZERNE

DIR: B TOTAL LEN: 3.694 MI. DIST: 04-3 SR: 1031
LEFT MUN: EXETER T RIGHT MUN: EXETER T

019504 FT	==	019504 FT SUTTON CREEK RD
		0080/1346 (CNTY)
2 0 40052 0 01 0183+00 018158 FT		018158 FT
LEWIS RD		
(T669)		0080/0000 LENGTH(AH 1346 BK 3317)
014841 FT		014841 FT 2 0 40052 0 01 0149+80
		0070/0000 LENGTH(AH 3317 BK 1453)
		APPLE TREE RD
		0060/1107 (SR1040 SEG 0010/0000)
013388 FT		013388 FT 2 0 40052 0 01 0134+85
		0060/0000 LENGTH(AH 1453 BK 2312)
		DIANA LN
		0050/1934 (PRDR)
2 0 40052 0 01 0111+70 011076 FT		011076 FT
PERRY RD		
(SR1042 SEG 0010/3147) 0050/0000		0050/0000 LENGTH(AH 2312 BK 2192)
		OBERDORFER RD
		(SR1038 SEG 0010/0000)

DIR: B TOTAL LEN: 3.694 MI.
LEFT MUN: EXETER T

DIST: 04-3 SR: 1031
RIGHT MUN: EXETER T

0040/1514 MFC BEGIN = E

008884 FT

008884 FT 2 0 40052 0 00 0089+56
ROZELLE RD
(T794)
0040/0000 LENGTH(AH 2192 BK 2435)

0030/1737 SCHOOLEY RD
(SR1025 SEG 0060/2996)

006449 FT

006449 FT 2 0 40052 0 00 0065+11
CAMP GROUND RD
(SR1067 SEG 0030/2455)
0030/0000 LENGTH(AH 2435 BK 3010)

MENHENNET LN
(PRDR)

0020/1570

003439 FT

```

0020/0005      2 0 40052 0 00 0035+01
003439 FT      TR ABRHMS CK
STRUCTURE      LENGTH 5 FT
BMSID 40/1031/0020/0000
0020/0000      LENGTH(AH 3010 BK 3439)
EXETER
0010/2896      KINGSTON T

```

2 0 40052 0 00 0000+00 000000 FT
EIGHTH ST
(SR1021 SEG 0080/2420) 0010/0000

```

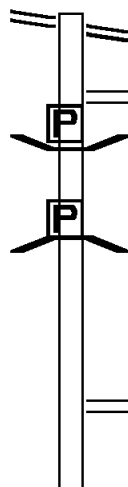
      NC MT  ZION RD
      EIGHTH ST
000000 FT (SR1021 SEG 0080/2420)
      MFC BEGIN = D
0010/0000 LENGTH(AH 3439 BK 0000)

```

EXTRACT DATE: 12/21/2024 ROADWAY MANAGEMENT SYSTEM PAGE NUMBER: 262
PRINT DATE: 12/23/2024 SLD COUNTY/SR - ANNUAL PRINT COUNTY: LUZERNE
DIR: B TOTAL LEN: 2.722 MI. DIST: 04-3 SR: 1030
LEFT MUN: LAKE T RIGHT MUN: LAKE T

LEHMAN OUTLET RD 014372 FT
(SR1049 SEG 0080/1353) 0060/1911

012461 FT



014372 FT LEHMAN OUTLET RD
0060/1911 (SR1049 SEG 0080/1353)

0060/1255 LOCUST TREE RD
(SR1053 SEG 0010/0945)
0060/1212 BMS EN 40/1030/0060/1225
BRIDGE POSTED (TONS)
2 0 40063 0 00 0126+46
SGL 10 COMB 10
0060/1201 HARVEY CREEK
BMS BG 40/1030/0060/1225

012461 FT 2 0 40063 0 00 0126+46
LOYALVILLE OUTLET RD
(SR1032 SEG 0070/3542)
0060/0000 LENGTH(AH 1911 BK 2345)

EXTRACT DATE: 12/21/2024 ROADWAY MANAGEMENT SYSTEM PAGE NUMBER: 261
PRINT DATE: 12/23/2024 SLD COUNTY/SR - ANNUAL PRINT COUNTY: LUZERNE

DIR: B TOTAL LEN: 2.722 MI. DIST: 04-3 SR: 1030
LEFT MUN: LAKE T RIGHT MUN: LAKE T

010116 FT

010116 FT 2 0 40063 0 00 0102+62
S 0050/0000 LENGTH(AH 2345 BK 3124)

006992 FT

006992 FT 2 0 40063 0 00 0072+93

NC CHURCH RD
SCHOOL HOUSE RD
(SR1055 SEG 0030/0000)
S 0040/0000 LENGTH(AH 3124 BK 1917)

TULIP RD
(SR1065 SEG 0010/0000) 0030/1309

005075 FT

005075 FT 2 0 40063 0 00 0052+25
S 0030/0000 LENGTH(AH 1917 BK 2576)

002499 FT

002499 FT 2 0 40063 0 00 0024+91
S 0020/0000 LENGTH(AH 2576 BK 2499)

000000 FT

BEAR HOLLOW RD
(T754)
0010/0328 2 0 40063 0 00 0000+00
NC CHESTNUT TREE RD
SR 0029 SH
(SR0029 SEG 0410/0000)
MFC BEGIN = E
S 0010/0000 LENGTH(AH 2499 BK 0000)

EXTRACT DATE: 12/21/2024 ROADWAY MANAGEMENT SYSTEM PAGE NUMBER: 260
PRINT DATE: 12/23/2024 SLD COUNTY/SR - ANNUAL PRINT COUNTY: LUZERNE

DIR: B TOTAL LEN: 4.742 MI. DIST: 04-3 SR: 1029
LEFT MUN: KINGSTON T RIGHT MUN: KINGSTON T

	025040 FT		025040 FT	
MT OLIVET RD			INTER-AHD KRISPIN RD	
(SR1044 SEG 0080/0000)	0090/1618		(T746)	
			MT OLIVET RD	
			(SR1044 SEG 0080/0000)	
	023422 FT			
			023422 FT 2 0 40054 0 00 0236+98	
			0090/0000 LENGTH(AH 1618 BK 3377)	
HOWELL RD				
(T654)	0080/1784		0080/2268 BRAMBLEWOOD DR	
			(TWP)	
SHADETREE RD				
(T805)	0080/0943		0080/1286 HILLTOP DR	
			(T835)	
2 0 40054 0 00 0203+00 020045 FT				
GREENPOND RD			020045 FT	
(T825)	0080/0000		0080/0000 LENGTH(AH 3377 BK 2748)	
HARRIS HILL RD				
(T846)	0070/2476			
			0070/2170 GREEN RD	
			(T667)	

EXTRACT DATE: 12/21/2024 ROADWAY MANAGEMENT SYSTEM PAGE NUMBER: 259
PRINT DATE: 12/23/2024 SLD COUNTY/SR - ANNUAL PRINT COUNTY: LUZERNE

DIR: B TOTAL LEN: 4.742 MI. DIST: 04-3 SR: 1029
LEFT MUN: KINGSTON T RIGHT MUN: KINGSTON T

CRANE RD
(T667)

0070/2152

==

==

0070/1634

TILLER RD
(TWP)
WAKEFIELD RD
(TWP)

==

0070/1093

==

0070/0349

MAPLE LEAF RD
(TWP)

017297 FT

017297 FT

5 0070/0000 LENGTH(AH 2748 BK 2766)

NC MANOR DR

CARVERTON RD
(SR1036 SEG 0050/0000)

00 00

0060/1192

TERRACE AV
(T804)

2 0 40054 0 00 0149+79 0060/0438

HIGHLAND AV

(T847)

MEADOWCREST DR

(T665)

0060/0000

0050/2268

==

014531 FT

==

5 0060/0000 LENGTH(AH 2766 BK 2827)

==

011704 FT

011704 FT

2 0 40054 0 00 0119+20
ATHERHOLT DR
(T629)

==

5 0050/0000 LENGTH(AH 2827 BK 3517)

HIGHWOODS RD
(PRDR)

0040/1470

==

NC DUG RD

BUNKER HILL RD
(T631)

==

0040/0785

008187 FT

008187 FT

2 0 40054 0 00 0083+90

EXTRACT DATE: 12/21/2024 ROADWAY MANAGEMENT SYSTEM PAGE NUMBER: 258
PRINT DATE: 12/23/2024 SLD COUNTY/SR - ANNUAL PRINT COUNTY: LUZERNE

DIR: B TOTAL LEN: 4.742 MI. DIST: 04-3 SR: 1029
LEFT MUN: KINGSTON T RIGHT MUN: KINGSTON T

		==		PRIVATE RD (PRDR) 0040/0000 LENGTH(AH 3517 BK 3329)
	004858 FT			004858 FT 2 0 40054 0 00 0050+61 NC BUNKER HILL RD 0030/0000 LENGTH(AH 3329 BK 2563)
		--		
				0020/1375 KINGSTON LUZERNE B
2 0 40054 0 00 0024+90 002295 FT				002295 FT
WILLARD ST		==		0020/0000 LENGTH(AH 2563 BK 2295)
(BORO)	0020/0000	==		
UNKNOWN AL				
(BORO)	0010/2149	==		
PENROSE ST		==		0010/1835 MARTHA ST
(BORO)	0010/1549	==		(BORO)
		==		0010/1230 PARRY ST
				(BORO)
				KELLY ST
				(SR1015 SEG 0050/0670)
				0010/0755 NC NORTH ST MFC BEGIN = D
WILLARD ST		==		
(BORO)	0010/0470			
	000000 FT	==		0010/0160 HUGHES ST
				(BORO)
				000000 FT 2 0 40054 0 00 0000+00
				NC KELLY ST
				MAIN ST
				(SR1008 SEG 0010/0221)
				INTER-BK MAIN ST
				(SR1008 SEG 0010/0221)
PARRY ST				MFC BEGIN = C
(BORO)	0010/0000	==		0010/0000 LENGTH(AH 2295 BK 0000)

EXTRACT DATE: 12/21/2024 ROADWAY MANAGEMENT SYSTEM PAGE NUMBER: 257
PRINT DATE: 12/23/2024 SLD COUNTY/SR - ANNUAL PRINT COUNTY: LUZERNE

DIR: B TOTAL LEN: 1.478 MI. DIST: 04-3 SR: 1028
LEFT MUN: HARVEYS LAKE B RIGHT MUN: HARVEYS LAKE B

007803 FT		007803 FT LAKE FRONT RD 0030/2952 (SR0415 SEG 0170/1585)
		0030/0900 HARVEYS LAKE LAKE T
004851 FT		004851 FT 2 0 40062 0 00 0049+22 5 0030/0000 LENGTH(AH 2952 BK 2061)
002790 FT		002790 FT 2 0 40062 0 00 0027+95 NC QUEEN OF PEACE RD TULIP RD (SR1065 SEG 0020/1893)
002790 FT		5 0020/0000 LTH AH 002061 BK 000255 002790 FT 7012/0000 LTH AH 000255 BK 002790 INTER-AHD TULIP RD 0010/2790 (SR1065 SEG 0030/0000)
TULIP RD (SR1065 SEG 0030/0000)	0010/2790	
		0010/0795 ASPEN LN (TWP)
		NC SPRUCE TREE RD SR 0029 (SR0029 SEG 0430/0000)
		INTER-BK LC TO SORBER MT RD 000000 FT (CONN) MFC BEGIN = E
2 0 40062 0 00 0000+00 000000 FT SR 0029 (SR0029 SEG 0430/0000)	0010/0000	5 0010/0000 LENGTH(AH 2790 BK 0000)

EXTRACT DATE: 12/21/2024 ROADWAY MANAGEMENT SYSTEM PAGE NUMBER: 256
PRINT DATE: 12/23/2024 SLD COUNTY/SR - ANNUAL PRINT COUNTY: LUZERNE
DIR: B TOTAL LEN: 1.039 MI. DIST: 04-3 SR: 1027
LEFT MUN: EXETER B RIGHT MUN: EXETER B

EXETER AV 005488 FT
(SR0092 SEG 0030/0000) 0020/2659

STEVENS LN
(BORO) 0020/1546



005488 FT EXETER AV
0020/2659 (SR0092 SEG 0030/0000)
0020/2164 MILLER ST
(BORO)

EXTRACT DATE: 12/21/2024 ROADWAY MANAGEMENT SYSTEM PAGE NUMBER: 255
PRINT DATE: 12/23/2024 SLD COUNTY/SR - ANNUAL PRINT COUNTY: LUZERNE

DIR: B TOTAL LEN: 1.039 MI. DIST: 04-3 SR: 1027
LEFT MUN: EXETER B RIGHT MUN: EXETER B

		==	0020/1448	LUZERNE AV (BORO)
		==	0020/1262	WISNER ST (BORO)
		==	0020/0990	UNKNOWN AL (BORO)
		==	0020/0737	DAMON ST (BORO)
		==	0020/0626	MONTGOMERY AV (BORO)
	002829 FT		002829 FT	1 0 00514 0 00 0028+95
				DELAWARE AV (BORO)
FOX HILL RD (PRDR)	0010/2587	==	5 0020/0000	LENGTH(AH 2659 BK 2829)
		--		
			0010/2446	EXETER WEST PITTSTON B
		==	0010/2177	PHILADELPHIA AV (BORO)
PACKER AV (BORO)	0010/2124	==		
		++++	0010/1599	(AAR 266098S)#TRKS 01
		==	0010/1574	BALTIMORE AV (BORO)
		==	0010/1448	SIXTH ST (BORO)
		==	0010/1297	CHASE ST (BORO)
		==	0010/1032	BOSTON AV (BORO)
		==	0010/0759	PACIFIC AV (BORO)
		==	0010/0715	LC TO PACIFIC AV (CONN)
PACKER AV (BORO)	0010/0643	==	0010/0643	MERCER AV (BORO)
	000000 FT		000000 FT	1 0 00514 0 00 0000+00
				WYOMING AV (SR0011 SEG 0700/0000)
			NC TU	UNKHANNOCK AV ERIE AV (BORO)
			INTER-BK	WYOMING AV (SR0011 SEG 0700/0000)
			5 0010/0000	MFC BEGIN = C LENGTH(AH 2829 BK 0000)

EXTRACT DATE: 12/21/2024 ROADWAY MANAGEMENT SYSTEM PAGE NUMBER: 254
PRINT DATE: 12/23/2024 SLD COUNTY/SR - ANNUAL PRINT COUNTY: LUZERNE
DIR: B TOTAL LEN: 3.953 MI. DIST: 04-3 SR: 1026
LEFT MUN: DALLAS T RIGHT MUN: DALLAS T

PLATTSBURG RD 020870 FT
(SR1041 SEG 0090/0000) 0090/2504



020870 FT
INTER-AHD LAKE CATALPA RD
0090/2504 (SR1041 SEG 0090/0000)

EXTRACT DATE: 12/21/2024 ROADWAY MANAGEMENT SYSTEM PAGE NUMBER: 253
PRINT DATE: 12/23/2024 SLD COUNTY/SR - ANNUAL PRINT COUNTY: LUZERNE

DIR: B TOTAL LEN: 3.953 MI. DIST: 04-3 SR: 1026
LEFT MUN: DALLAS T RIGHT MUN: DALLAS T

018366 FT		018366 FT 2 0 40051 0 00 0049+09 5 0090/0000 LENGTH(AH 2504 BK 2433)
015933 FT	==	MEADOW VIEW DR 0080/0284 (BORO) 015933 FT 2 0 40051 0 00 0024+88 5 0080/0000 LENGTH(AH 2433 BK 2487)
TUNKHANNOCK RD (SR0309 SEG 0840/0000) 0070/0705	==	NC LAKE CATALPA RD TUNKHANNOCK RD 0070/0705 (SR0309 SEG 0840/0000) 0070/0426 BMS EN 40/1026/0070/0389 2 0 40051 0 00 0003+92 LEONARD CRK 0070/0389 BMSBG 40/1026/0070/0389 013446 FT 2 0 40051 0 00 0000+00 OLD TUNKHANNOCK RD (T790) MFC BEGIN = E 5 0070/0000 LENGTH(AH 2487 BK 1775)
013446 FT		0060/0379 BMS EN 40/1026/0060/0367 2 0 40119 0 00 0113+46 LEONARD CREEK 0060/0367 BMSBG 40/1026/0060/0367 011671 FT 2 0 40119 0 00 0109+55 LAKE ST (SR1047 SEG 0070/3706) 5 0060/0000 LENGTH(AH 1775 BK 2413)
011671 FT		
009258 FT		009258 FT 2 0 40119 0 00 0085+35

EXTRACT DATE: 12/21/2024 ROADWAY MANAGEMENT SYSTEM PAGE NUMBER: 252
PRINT DATE: 12/23/2024 SLD COUNTY/SR - ANNUAL PRINT COUNTY: LUZERNE

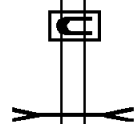
DIR: B TOTAL LEN: 3.953 MI. DIST: 04-3 SR: 1026
LEFT MUN: DALLAS T RIGHT MUN: DALLAS T

2 0 40119 0 00 0061+20 006843 FT
GOODRICH RD
(T776) 0040/0000

5 0050/0000 LENGTH(AH 2413 BK 2415)

006843 FT

5 0040/0000 LENGTH(AH 2415 BK 3712)



0030/1534
UNKNOWN
STRUCTURE LENGTH 4 FT
0030/1530 BMSID 40/1026/0030/1530

003131 FT

5 0030/0000 LENGTH(AH 3712 BK 2378) 2 0 40119 0 00 0023+88

000753 FT

0020/0725 DALLAS HARVEYS LAKE B
000753 FT 2 0 40119 0 00 0000+00
LAKESIDE DR
(SR1415 SEG 0070/0000)
NC KUNKLE RD
LAKESIDE DR
(SR1415 SEG 0070/0000)
5 0020/0000 LENGTH(AH 2378 BK 0753)
GWILLIAMS AV
(BORO)
0010/0351
000000 FT 2 0 40114 0 00 0008+80
NC BEAUMONT HILL RD
INTER-BK (CO65) SR 2001 SH
(SR2001 SEG 0010/0000)
MFC BEGIN = D
BK-WYOMING (65)

000000 FT

5 0010/0000 LENGTH(AH 0753 BK 0000)

EXTRACT DATE: 12/21/2024 ROADWAY MANAGEMENT SYSTEM PAGE NUMBER: 251
PRINT DATE: 12/23/2024 SLD COUNTY/SR - ANNUAL PRINT COUNTY: LUZERNE

DIR: B TOTAL LEN: 3.234 MI. DIST: 04-3 SR: 1025
LEFT MUN: EXETER T RIGHT MUN: EXETER T

MT ZION RD 017073 FT
(SR1031 SEG 0030/1737) 0060/2996

017073 FT MT ZION RD
0060/2996 (SR1031 SEG 0030/1737)

014077 FT

014077 FT 2 0 40158 0 00 0031+42
0060/0000 LENGTH(AH 2996 BK 2753)

0050/1643 DELLA LN
(TWP)

011324 FT

0050/0347 BMS EN 40/1025/0050/0326
0 0 00000 0 00 0000+00
BR HICKS CREEK
0050/0326 BMSBG 40/1025/0050/0326
011324 FT 2 0 40158 0 00 0000+00
SEARFOSS RD
(T424)
0050/0000 LENGTH(AH 2753 BK 3591)
EXETER
0040/3169 EXETER B

007733 FT

007733 FT 2 0 40151 0 00 0028+11
0040/0000 LENGTH(AH 3591 BK 2811)

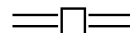
EXTRACT DATE: 12/21/2024 ROADWAY MANAGEMENT SYSTEM PAGE NUMBER: 250
PRINT DATE: 12/23/2024 SLD COUNTY/SR - ANNUAL PRINT COUNTY: LUZERNE

DIR: B TOTAL LEN: 3.234 MI. DIST: 04-3 SR: 1025
LEFT MUN: EXETER B RIGHT MUN: EXETER B

	004922 FT		004922 FT	2 0 40151 0 00 0000+00 SLOCUM AV (SR1010 SEG 0100/0000) MFC BEGIN = E
			5 0030/0000	LENGTH(AH 2811 BK 2416)
STURMER ST (TWP)	0020/0533	==		
CHESTNUT ST (TWP)	0020/0234	==		
	002506 FT		0020/0020	BMSBN 40/1025/0020/0000 2 0 40183 0 00 0026+37 HICKS CREEK
			5 0020/0000	BMSBG 40/1025/0020/0000 LENGTH(AH 2416 BK 2506)
PRIVATE DR (PRDR)	0010/2384	POI +++++	0010/2384	(APRA) LEHIGH CONSTRUCT
			0010/2285	(AAR 361621R) #TRKS 01
		==	0010/2216	COOLIDGE ST (BORO)
		==	0010/1942	WARSAW ST (BORO)
		==	0010/1622	HOOVER ST (BORO)
PORTABLE SPACE DR (PRDR)	0010/1273	POI +++++	0010/1273	(APRA) PORTABLE SPACE D
		==	0010/1132	MASON ST (BORO)
		==	0010/0942	MASON CT (BORO)
		+++++	0010/0913	(AAR 266094P) #TRKS 01
LAIRDS ST (BORO)	0010/0886	==		
		==	0010/0489	CEDAR ST (BORO)
		==	0010/0165	UNKNOWN AL (BORO)
	000000 FT		000000 FT	2 0 40183 0 00 0000+00 NC SC HOOLEY AV WYOMING AV (SR0011 SEG 0690/0000)
			INTER-BK	SCHOOLEY ST (BORO)
			5 0010/0000	MFC BEGIN = D LENGTH(AH 2506 BK 0000)

EXTRACT DATE: 12/21/2024 ROADWAY MANAGEMENT SYSTEM PAGE NUMBER: 249
PRINT DATE: 12/23/2024 SLD COUNTY/SR - ANNUAL PRINT COUNTY: LUZERNE
DIR: B TOTAL LEN: 2.190 MI. DIST: 04-3 SR: 1024
LEFT MUN: DALLAS T RIGHT MUN: DALLAS T

011563 FT



011563 FT LAKE ST
0050/2664 (SR1047 SEG 0070/0000)

EXTRACT DATE: 12/21/2024 ROADWAY MANAGEMENT SYSTEM PAGE NUMBER: 248
PRINT DATE: 12/23/2024 SLD COUNTY/SR - ANNUAL PRINT COUNTY: LUZERNE

DIR: B TOTAL LEN: 2.190 MI. DIST: 04-3 SR: 1024
LEFT MUN: DALLAS T RIGHT MUN: DALLAS T

	008899 FT			008899 FT 2 0 40101 0 00 0089+77 [S] 0050/0000 LENGTH(AH 2664 BK 2567)
	006332 FT			006332 FT 2 0 40101 0 00 0063+15 [S] 0040/0000 LENGTH(AH 2567 BK 2855)
		==		0030/1398 FOX LN (TWP)
	003477 FT	--		0030/0032 DALLAS 003477 FT HARVEYS LAKE B [S] 0030/0000 LENGTH(AH 2855 BK 1749)
		==		0020/0930 HEMLOCK ST (BORO)
KITCHEN AV (BORO)	0020/0469	==		
	001728 FT	==		0020/0031 HIGH ST (SR1022 SEG 0010/2255) 001728 FT 2 0 40101 0 00 0017+31 [S] 0020/0000 LENGTH(AH 1749 BK 1728)
WILSON ST (TWP)	0010/1370	==		
	000000 FT	==		0010/0588 CENTER ST (T685) 000000 FT 2 0 40101 0 00 0000+00 LAKE DR (SR1415 SEG 0020/1514) NC SE COND ST MFC BEGIN = E
LAKE DR (SR1415 SEG 0020/1514)	0010/0000	==		[S] 0010/0000 LENGTH(AH 1728 BK 0000)

EXTRACT DATE: 12/21/2024 ROADWAY MANAGEMENT SYSTEM PAGE NUMBER: 247
PRINT DATE: 12/23/2024 SLD COUNTY/SR - ANNUAL PRINT COUNTY: LUZERNE

DIR: B TOTAL LEN: .531 MI. DIST: 04-3 SR: 1023
LEFT MUN: WEST WYOMING B RIGHT MUN: WEST WYOMING B

E AV
(BORO)
D AV
(BORO)
C AV
(BORO)
B AV
(BORO)

A AV
(BORO)

002806 FT

0010/2139

0010/1864

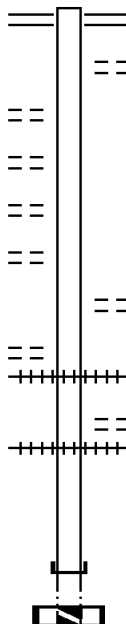
0010/1583

0010/1302

0010/1023

000000 FT

000000 FT



002806 FT SHOEMAKER AV
0010/2806 (SR1010 SEG 0080/0000)
0010/2661 N FIFTH ST
(BORO)

0010/1092 FIFTH ST
(BORO)

0010/0573 (AAR 361622X)#TRKS 01
APOLLO DR
0010/0536 (BORO)
0010/0070 (AAR 266093H)#TRKS 01
000000 FT 2 0 40156 0 00 0008+60
NC SIXTH ST
INTER-BK SIXTH ST
(BORO)
5 0010/0000 LTH AH 002806 BK 000100
000000 FT
7004/0000 LTH AH 000100 BK 000000

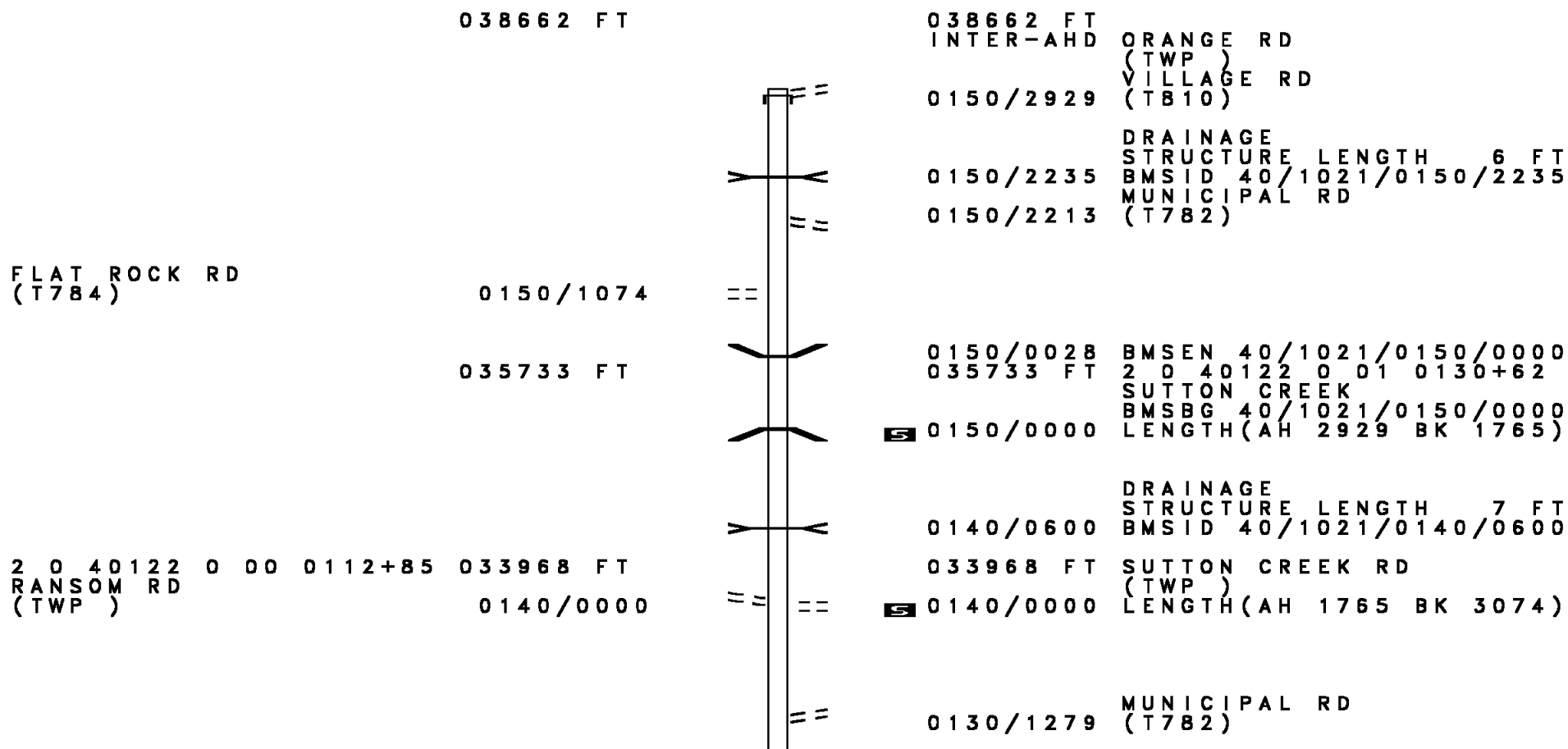
EXTRACT DATE: 12/21/2024 ROADWAY MANAGEMENT SYSTEM PAGE NUMBER: 246
PRINT DATE: 12/23/2024 SLD COUNTY/SR - ANNUAL PRINT COUNTY: LUZERNE

DIR: B TOTAL LEN: .427 MI. DIST: 04-3 SR: 1022
LEFT MUN: HARVEYS LAKE B RIGHT MUN: HARVEYS LAKE B

CENTER ST (BORO)	002255 FT		002255 FT SECOND ST
	0010/2113		0010/2255 (SR1024 SEG 0020/0031)
			WHITE BIRCH LN
			(BORO)
			NC HIGH ST
			HIGH ST
			0010/1492 (BORO)
			CONNOLLY RD
			0010/0737 (BORO)
	000000 FT		000000 FT 2 0 40106 0 00 0000+00
			LAKE DR
			(SR1415 SEG 0020/1298)
			NC FIRST ST
LAKE DR			MFC BEGIN = E
(SR1415 SEG 0020/1298)	0010/0000		0010/0000 LENGTH(AH 2255 BK 0000)

EXTRACT DATE: 12/21/2024 ROADWAY MANAGEMENT SYSTEM PAGE NUMBER: 245
PRINT DATE: 12/23/2024 SLD COUNTY/SR - ANNUAL PRINT COUNTY: LUZERNE

DIR: B TOTAL LEN: 7.322 MI. DIST: 04-3 SR: 1021
LEFT MUN: FRANKLIN T RIGHT MUN: FRANKLIN T



EXTRACT DATE: 12/21/2024 ROADWAY MANAGEMENT SYSTEM PAGE NUMBER: 244
PRINT DATE: 12/23/2024 SLD COUNTY/SR - ANNUAL PRINT COUNTY: LUZERNE

DIR: B TOTAL LEN: 7.322 MI. DIST: 04-3 SR: 1021
LEFT MUN: FRANKLIN T RIGHT MUN: FRANKLIN T

030894 FT	==	0130/0440 (T693) RIDGE RD
		030894 FT 2 0 40122 0 00 0082+15
		5 0130/0000 LENGTH(AH 3074 BK 2860)
	==	0120/1747 MARIA DR (TWP)
		028034 FT
2 0 40122 0 00 0053+24 028034 FT		
PRIVATE DR		
(PRDR)	==	5 0120/0000 LENGTH(AH 2860 BK 2102)
PRIVATE DR		
(PRDR)	==	
CROWN DR		
(TWP)	==	
HILL DR		
(TWP)	==	
FARMVIEW DR		
(TWP)	==	
	==	0110/0239 (T670) LEWIS RD
2 0 40122 0 00 0031+90 025932 FT		025932 FT
COON RD		
(T669)	==	5 0110/0000 LENGTH(AH 2102 BK 3343)
MT OLIVET RD		
(SR1044 SEG 0120/2124) 0100/1404	==	
022589 FT		
		022589 FT 2 0 40122 0 00 0000+00
		BODLE RD
		(SR1033 SEG 0010/0000)
		FRANKLIN
	==	KINGSTON T
		5 0100/0000 LENGTH(AH 3343 BK 3646)

EXTRACT DATE: 12/21/2024 ROADWAY MANAGEMENT SYSTEM PAGE NUMBER: 243
PRINT DATE: 12/23/2024 SLD COUNTY/SR - ANNUAL PRINT COUNTY: LUZERNE

DIR: B TOTAL LEN: 7.322 MI. DIST: 04-3 SR: 1021
LEFT MUN: KINGSTON T RIGHT MUN: KINGSTON T

	018943 FT		018943 FT	1 1 02188 0 00 0150+85 DRAINAGE STRUCTURE LENGTH 7 FT BMSID 40/1021/0090/0000 LENGTH(AH 3646 BK 2733) MT ZION RD (SR1031 SEG 0010/0000)
			0080/2420	DRAINAGE STRUCTURE LENGTH 6 FT BMSID 40/1021/0080/1611
SOMERFIELDS LN (TWP)	0080/1174		0080/1690	
CARVERTON RD			0080/0782	MFC BEGIN = D
(SR1036 SEG 0090/2764)	0080/0782		0080/0020	BMSID 40/1021/0080/0000
	016210 FT		016210 FT	1 1 02188 0 00 0123+39 ABRAHAMS CREEK BMSBG 40/1021/0080/0000 KINGSTON WEST WYOMING B
			0080/0000	LENGTH(AH 2733 BK 3298)
	012912 FT		012912 FT	1 1 02188 0 00 0090+41
			0070/0000	LENGTH(AH 3298 BK 2544)
	010368 FT		0060/0038	BMSID 40/1021/0060/0000
			010368 FT	1 1 02188 0 00 0065+00 ABRAHAMS CR. BMSBG 40/1021/0060/0000

DIST: 04-3 SR: 1021
RIGHT MUN: WEST WYOMING B

MORGAN AV
(BORO) 0030/2177

```

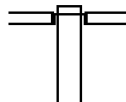
0030/1811 BRIDGE ST
0030/1526 (BORO)
          {AAR 361623E} #TRKS 01
          {AAR 266092B} #TRKS 02
          WEST WYOMING
0030/1167 WYOMING B
0030/0976 BMSSEN 40/1021/0030/0900
          1 1 02188 0 00 0008+99
          ABRAHAMS CR
0030/0900 BMSBG 40/1021/0030/0900

```

DIST: 04-3 SR: 1021
RIGHT MUN: WYOMING B

EXTRACT DATE: 12/21/2024 ROADWAY MANAGEMENT SYSTEM PAGE NUMBER: 240
PRINT DATE: 12/23/2024 SLD COUNTY/SR - ANNUAL PRINT COUNTY: LUZERNE
DIR: B TOTAL LEN: 2.190 MI. DIST: 04-3 SR: 1020
LEFT MUN: DALLAS T RIGHT MUN: DALLAS T

011563 FT



011563 FT
INTER-AHD STREDNEY RD
(T683)
LAKE ST
0050/2477 (SR1047 SEG 0060/0000)

EXTRACT DATE: 12/21/2024 ROADWAY MANAGEMENT SYSTEM PAGE NUMBER: 239
PRINT DATE: 12/23/2024 SLD COUNTY/SR - ANNUAL PRINT COUNTY: LUZERNE

DIR: B TOTAL LEN: 2.190 MI. DIST: 04-3 SR: 1020
LEFT MUN: DALLAS T RIGHT MUN: DALLAS T

009086 FT

009086 FT 2 0 40027 0 00 0091+73
S 0050/0000 LENGTH(AH 2477 BK 2704)

006382 FT

006382 FT 2 0 40027 0 00 0063+82
S 0040/0000 LENGTH(AH 2704 BK 2414)

003968 FT

0030/0912 DALLAS HARVEYS LAKE B
003968 FT 2 0 40027 0 00 0039+88
S 0030/0000 LENGTH(AH 2414 BK 2485)

2 0 40027 0 00 0014+87 001483 FT
WINTER LN
(TWP)
HAZEL ST
(BORO)
UPPER CEASE LN
(BORO)
LOWER CEASE LN
(BORO)
RHODES TE
(BORO)
000000 FT

== 0020/1037 TOWER LN (PRDR)
001483 FT RIDGE ST
== 0020/0000 (SR1063 SEG 0020/2754)
S 0020/0000 LENGTH(AH 2485 BK 1483)
==
000000 FT 2 0 40027 0 00 0000+00
NC CARPENTER RD
LAKE DR
(SR1415 SEG 0010/0212)
MFC BEGIN = E
S 0010/0000 LENGTH(AH 1483 BK 0000)

DIR: B TOTAL LEN: .661 MI. DIST: 04-3 SR: 1019
LEFT MUN: SWOYERSVILLE B RIGHT MUN: SWOYERSVILLE B

EXTRACT DATE: 12/21/2024 ROADWAY MANAGEMENT SYSTEM PAGE NUMBER: 237
PRINT DATE: 12/23/2024 SLD COUNTY/SR - ANNUAL PRINT COUNTY: LUZERNE
DIR: B TOTAL LEN: .953 MI. DIST: 04-3 SR: 1018
LEFT MUN: DALLAS T RIGHT MUN: DALLAS T

	005031 FT		005031 FT LAKE ST 0030/3201 (SR1047 SEG 0050/0000)
LETTERKENNY LN (TWP)	0030/1978	==	
		==	0030/1805 NORTHGATE DR (TWP)
	001830 FT		0030/0019 BMS EN 40/1018/0030/0000 001830 FT 2 0 40050 0 01 0042+53 TR HNTSVL RS
			5 0030/0000 BMSBG 40/1018/0030/0000 LENGTH(AH 3201 BK 1807)
ASPEN DR (TWP)	0020/1005	==	
		==	0020/0450 BRIARCREST RD (T793)
	000023 FT	--	DALLAS 0020/0157 LEHMAN T 000023 FT 2 0 40050 0 01 0024+33
			MEMORIAL HW (SR0415 SEG 0060/0000)
MEMORIAL HW (SR0415 SEG 0060/0000)	0020/0000		INTER-BK FORTYSECOND ST (TB14)
	000023 FT		5 0020/0000 LTH AH 001807 BK 000100 000023 FT 7014/0000 LTH AH 000100 BK 000023
			INTER-AHD FORTYSECOND ST (TB14)
	000000 FT		0010/0023 2 0 40050 0 00 0022+33 000000 FT NC FORTYSECOND ST
			DRAINAGE STRUCTURE LENGTH 6 FT BMSID 40/1018/0010/0000
			INTER-BK FORTYSECOND ST (TB14)
			5 0010/0000 MFC BEGIN = D LENGTH(AH 0023 BK 0000)

EXTRACT DATE: 12/21/2024 ROADWAY MANAGEMENT SYSTEM PAGE NUMBER: 236
PRINT DATE: 12/23/2024 SLD COUNTY/SR - ANNUAL PRINT COUNTY: LUZERNE

DIR: B TOTAL LEN: 1.052 MI. DIST: 04-3 SR: 1017
LEFT MUN: SWOYERSVILLE B RIGHT MUN: SWOYERSVILLE B

MAIN ST
(BORO) 005554 FT
0020/3800

CHAPEL ST
(SR1008 SEG 0030/1814) 0020/1802

001754 FT

MILTON TE
(BORO) 0010/1335

000000 FT

==

==

|||||

==

==

00 00

005554 FT MAIN ST
0020/3800 (SR1010 SEG 0010/0000)

0020/1802 CHURCH ST
(BORO)

001754 FT 2 0 40152 0 00 0017+60
(AAR 266085R) #TRKS 01

SWOYERSVILLE
FORTY FORT B
MURRAY ST
0020/0000 LENGTH(AH 3800 BK 1754)
0010/1552 (BORO)

000000 FT 2 0 40152 0 00 0000+00
NC SLOCUM ST

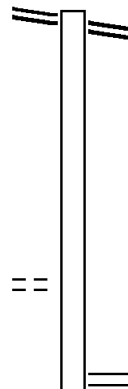
WYOMING AV
(SR0011 SEG 0600/1841)
(SR0011 SEG 0601/1842)
MFC BEGIN = D
0010/0000 LENGTH(AH 1754 BK 0000)

EXTRACT DATE: 12/21/2024 ROADWAY MANAGEMENT SYSTEM PAGE NUMBER: 235
PRINT DATE: 12/23/2024 SLD COUNTY/SR - ANNUAL PRINT COUNTY: LUZERNE
DIR: B TOTAL LEN: 2.383 MI. DIST: 04-3 SR: 1016
LEFT MUN: DALLAS T RIGHT MUN: DALLAS T

TUNKHANNOCK HW 012583 FT
(SR0309 SEG 0810/0000) 0050/3362

RIDGEWAY DR
(PRDR)

0050/0223
009221 FT



012583 FT TUNKHANNOCK HW
0050/3362 (SR0309 SEG 0810/0000)

009221 FT 2 0 40108 0 00 0000+00
IREM RD
(SR1045 SEG 0070/2476)
0050/0000 LENGTH(AH 3362 BK 1871)

EXTRACT DATE: 12/21/2024 ROADWAY MANAGEMENT SYSTEM PAGE NUMBER: 234
PRINT DATE: 12/23/2024 SLD COUNTY/SR - ANNUAL PRINT COUNTY: LUZERNE

DIR: B TOTAL LEN: 2.383 MI. DIST: 04-3 SR: 1016
LEFT MUN: DALLAS T RIGHT MUN: DALLAS T

RIDGWAY DR
(TWP)

0040/0715

==

007350 FT

==

0040/0252

007350 FT

WEDGEWOOD WAY

(TWP)

2 0 40001 0 00 0025+73

COATES REPROGRAPHICS

(PRDR)

==

0040/0000

LENGTH(AH 1871 BK 2318)

005032 FT

==

0030/0109

005032 FT

FOR SR 1016 AND 1047

(CONN)

2 0 40001 0 00 0000+00

LAKE ST

(SR1047 SEG 0040/0000)

LAKE ST

(SR1047 SEG 0040/0000) 0030/0000

==

0030/0000

LENGTH(AH 2318 BK 3356)

==

0020/3326

TO 1047/0030 SH

(CONN)

DRAINAGE

STRUCTURE LENGTH 4 FT

> <

0020/3297

BMSID 40/1016/0020/3276

2 0 40001 1 00 0015+75 001676 FT

CLOVERLEAF RD

(T811)

0020/0000

==

001676 FT

0020/0000

LENGTH(AH 3356 BK 1676)

000000 FT

==

0010/0683

JOE-PAG LN

(T797)

000000 FT

2 0 40001 1 00 0000+00

MEMORIAL HW

(SR0415 SEG 0050/1257)

NC CO UNTRY CLUB RD

MFC BEGIN = C

MEMORIAL HW

(SR0415 SEG 0050/1257) 0010/0000

==

0010/0000

LENGTH(AH 1676 BK 0000)

EXTRACT DATE: 12/21/2024 ROADWAY MANAGEMENT SYSTEM PAGE NUMBER: 233
PRINT DATE: 12/23/2024 SLD COUNTY/SR - ANNUAL PRINT COUNTY: LUZERNE
DIR: B TOTAL LEN: .852 MI. DIST: 04-3 SR: 1015
LEFT MUN: LUZERNE B RIGHT MUN: LUZERNE B

004498 FT

004498 FT
INTER-AHD KELLY ST

EXTRACT DATE: 12/21/2024 ROADWAY MANAGEMENT SYSTEM PAGE NUMBER: 232
PRINT DATE: 12/23/2024 SLD COUNTY/SR - ANNUAL PRINT COUNTY: LUZERNE

DIR: B TOTAL LEN: .852 MI. DIST: 04-3 SR: 1015
LEFT MUN: LUZERNE B RIGHT MUN: LUZERNE B

UNKNOWN AL
(BORO)

0050/0346

003828 FT

SEEBOLD ST
(BORO)

0040/1421

TENER ST
(BORO)

0040/0598

1 0 00011 7 00 0000+00 002229 FT
MAIN AV
(SR1008 SEG 0030/0000) 0040/0000

000569 FT

RYMAN DR
(BORO)

0020/0115

000000 FT

000000 FT

000000 FT

0050/0670

0050/0499

003828 FT

0050/0000

0040/1101

0040/0551

002229 FT

0040/0000

0030/1104

0030/0553

000569 FT

0030/0000

0020/0088

0020/0040

000000 FT

0020/0000

000000 FT

7020/0000

000000 FT

7010/0000

(SR1029 SEG 0010/0755)

NORTH ST

(SR1029 SEG 0010/0755)

WALNUT ST

(BORO)

BENNETT ST

(BORO)

NC KELLY ST

1 0 00011 7 00 0006+45

KELLY ST

(BORO)

LENGTH(AH 0670 BK 1599)

JACKSON ST

(BORO)

TENER ST

(BORO)

CHAPEL ST

(SR1008 SEG 0030/0000)

LENGTH(AH 1599 BK 1660)

ACADEMY ST

(BORO)

SLY ST

(BORO)

1 0 00011 0 00 0162+75

CARPENTER ST

(BORO)

LENGTH(AH 1660 BK 0569)

RYMAN DR

(BORO)

(AAR 361771Y) #TRKS 01

1 0 00011 0 00 0157+00

RAILROAD AV

(BORO)

NC BENNETT ST

(BORO)

TURNBACK RD

(BORO)

MFC BEGIN = C

LENGTH(AH 0569 BK 1818)

LENGTH(AH 1818 BK 1772)

LENGTH(AH 1772 BK 0000)

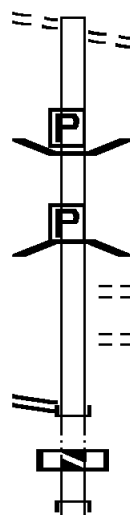
EXTRACT DATE: 12/21/2024 ROADWAY MANAGEMENT SYSTEM PAGE NUMBER: 231
PRINT DATE: 12/23/2024 SLD COUNTY/SR - ANNUAL PRINT COUNTY: LUZERNE

DIR: B TOTAL LEN: 2.144 MI. DIST: 04-3 SR: 1014
LEFT MUN: DALLAS T RIGHT MUN: DALLAS T

MAIN RD
(T790)

011321 FT
0050/2138

2 0 40085 0 00 0091+47 009183 FT
PIONEER AV
(SR1043 SEG 0040/0000) 0050/0000
009183 FT



011321 FT MAIN RD
0050/2138 (T790)

0050/0909 BMS EN 40/1014/0050/0841
BRIDGE POSTED (TONS)
2 0 40085 0 00 0099+97
SGL 20 COMB 20
SR 0309 NB
0050/0841 BMSBG 40/1014/0050/0841
FERGUSON AV
0050/0552 (T800)
DRUID HILLS DR
0050/0266 (T792)
INTER-BK PIONEER AV
(SR1043 SEG 0040/0000)
5 0050/0000 LTH AH 002138 BK 000100
009183 FT
7042/0000 LTH AH 000100 BK 002070
INTER-AHD PIONEER AV
(SR1043 SEG 0032/0705)

EXTRACT DATE: 12/21/2024 ROADWAY MANAGEMENT SYSTEM PAGE NUMBER: 230
PRINT DATE: 12/23/2024 SLD COUNTY/SR - ANNUAL PRINT COUNTY: LUZERNE

DIR: B TOTAL LEN: 2.144 MI. DIST: 04-3 SR: 1014
LEFT MUN: DALLAS T RIGHT MUN: DALLAS T

WARREN DR
(TWP)
WOODSIDE DR
(TWP)

0040/0839

0040/0481

2 0 40085 0 00 0070+00 007113 FT
FREEDMAN AV
(T805)

0040/0000

2 0 40085 0 00 0042+07 004286 FT
OVERBROOK ESTATES RD
(TWP)

0030/0000

HICKORY HILL RD
(T512)

0020/1685

001964 FT

RESERVOIR RD
(T720)

0010/1921

2 0 40085 0 00 0000+00 000000 FT
HUNTSVILLE RD
(TWP)

0010/0000

0040/2070 PIONEER AV
(SR1043 SEG 0032/0705)

0040/1425 YEAGER AV
(T777)

0040/0055 ORCHARD LN
007113 FT (TWP)

5 0040/0000 LENGTH(AH 2070 BK 2827)

004286 FT

5 0030/0000 LENGTH(AH 2827 BK 2322)

0020/1512 CIDER LN
(PRDR)

001964 FT 2 0 40085 0 00 0019+08
BULFORD RD
(T720)

5 0020/0000 LENGTH(AH 2322 BK 1964)

NC OVERBROOK AV
HUNTSVILLE RD
(TWP)
MFC BEGIN = D

5 0010/0000 LENGTH(AH 1964 BK 0000)

EXTRACT DATE: 12/21/2024 ROADWAY MANAGEMENT SYSTEM PAGE NUMBER: 229
 PRINT DATE: 12/23/2024 SLD COUNTY/SR - ANNUAL PRINT COUNTY: LUZERNE
 DIR: B TOTAL LEN: 1.098 MI. DIST: 04-3 SR: 1013
 LEFT MUN: LUZERNE B RIGHT MUN: LUZERNE B

FROM 8039/0500 SH	005798 FT		005798 FT	
(CONN)			7042/0000	LTH AH 000100 BK 000169
RAMP A RD	0045/0169	==	INTER-AHD	RAMP B RD
(SR8039 SEG 0500/0879)	0045/0067	==	0044/0169	(SR8039 SEG 0750/0000)
0 0 00000 0 00 0000+00	005629 FT		005629 FT	1 0 00011 0 00 0215+39
MFC BEGIN = C			0044/0000	MFC BEGIN = C
LENGTH(AH 0169 BK 1465)	0045/0000	==	0044/0000	LENGTH(AH 0169 BK 1465)
PENNDOT STOCKPILE 23				
(GOVT)	0040/1107	==		
COURTDALE AV		==	0040/0696	
(SR1002 SEG 0100/3274)	0040/0696	==		
ALLEN ST	0040/0445	==		
(BORO)		==		
LINDEN ST	0040/0191	==		
(BORO)	004164 FT	==	004164 FT	1 0 00011 0 00 0200+45
				NC MAIN ST
				MAIN AV
				(SR1008 SEG 0010/0000)

EXTRACT DATE: 12/21/2024 ROADWAY MANAGEMENT SYSTEM PAGE NUMBER: 228
PRINT DATE: 12/23/2024 SLD COUNTY/SR - ANNUAL PRINT COUNTY: LUZERNE

DIR: B TOTAL LEN: 1.098 MI. DIST: 04-3 SR: 1013
LEFT MUN: LUZERNE B RIGHT MUN: LUZERNE B

MILL ST
(BORO) 0030/1428 ==

LC TO SHOPPING CNTR RD
(CONN) 0030/0542 ==

SHOPPING CNTR ENTR RD
(PRDR) 0030/0444 ==

LC FROM SHOPPING CNTR R
(CONN) 0030/0376 ==

002330 FT

EVANS ST
(SR1054 SEG 0010/0120) 0030/0000

SR 0309 NB
OP ID 40/0309/0644/1239 0025/0377
RAMP C RD
(SR8037 SEG 0250/0000) 0025/0165

0 0 00000 0 00 0000+00 001535 FT
MFC BEGIN = C
LENGTH(AH 0795 BK 1535) 0025/0000

MC ANDREW ST
(BORO) 0020/0198 ==

000000 FT

000000 FT

0040/0000 LENGTH(AH 1465 BK 1834)

BUCKINGHAM ST
(BORO)

0030/0444

0030/0313 BMS EN 40/1013/0030/0156
2 0 40105 0 00 0043+00

0030/0156 BMS BG 40/1013/0030/0156
2 0 40105 0 00 0041+40

002330 FT RAMP D RD
(SR8037 SEG 0010/1396)

0030/0000 MFC BEGIN = C
LENGTH(AH 1834 BK 0795)

SR 0309 NB
0024/0377 OP ID 40/0309/0644/1239

0024/0137 RAMP C RD
001535 FT (SR8037 SEG 0250/0000)

2 0 40105 0 00 0033+45
TO 8037/0250 SH

0024/0000 MFC BEGIN = C
LENGTH(AH 0795 BK 1535)

0020/1069 LUZERNE
0020/1000 PRINGLE B

0020/0588 (AAR 361774U)#TRKS 01
(BORO) MILL HOLLOW RD

0020/0048 FULTON ST
000000 FT (BORO)

2 0 40105 0 00 0018+06
(AAR 266078F)#TRKS 02

NC UN
INTER-BK UNION ST

0020/0000 MFC BEGIN = C
000000 FT LENGTH(AH 1535 BK 1784)

7010/0000 LENGTH(AH 1784 BK 0000)

EXTRACT DATE: 12/21/2024 ROADWAY MANAGEMENT SYSTEM PAGE NUMBER: 227
PRINT DATE: 12/23/2024 SLD COUNTY/SR - ANNUAL PRINT COUNTY: LUZERNE

DIR: B TOTAL LEN: 3.137 MI. DIST: 04-3 SR: 1012
LEFT MUN: JACKSON T RIGHT MUN: JACKSON T

HIGHLAND DR
(TWP)
BRIARWOOD DR
(TWP)
GATES RD
(T712)

016563 FT

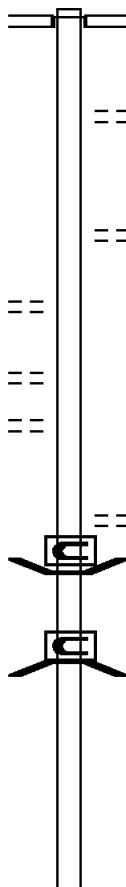
014833 FT

0060/1594

0060/0731

0060/0283
012624 FT

009937 FT



016563 FT
INTER-AHD

0070/1730

0070/0748

014833 FT



 0070/0000

012624 FT

 0060/0000

0050/2251

0050/2240

 009937 FT
 0050/0000

CHASE RD
(CNTY)
HUNTSVILLE RD
(SR1005 SEG 0030/0000)

CHERRY ST
(T796)

2 0 40059 0 00 0148+32
MAPLE ST
(TWP)

LENGTH(AH 1730 BK 2209)

2 0 40059 0 00 0126+20
CIGARSKI RD
(T799)

LENGTH(AH 2209 BK 2687)
BMSBN 40/1012/0050/2192

0 0 00000 0 00 0000+00
BRIDGE CLOSED
TR HARVEYS C

BMSBG 40/1012/0050/2192

2 0 40059 0 00 0099+33
LENGTH(AH 2687 BK 1820)

EXTRACT DATE: 12/21/2024 ROADWAY MANAGEMENT SYSTEM PAGE NUMBER: 226
PRINT DATE: 12/23/2024 SLD COUNTY/SR - ANNUAL PRINT COUNTY: LUZERNE

DIR: B TOTAL LEN: 3.137 MI. DIST: 04-3 SR: 1012
LEFT MUN: JACKSON T RIGHT MUN: JACKSON T

	008117 FT			008117 FT 2 0 40059 0 00 0081+23
				0040/0000 LENGTH(AH 1820 BK 2201)
PINE TREE RD (TWP)	0030/0440			
	005916 FT			LC FOR MOUNTAIN RD (CONN)
				0030/0120 2 0 40059 0 00 0059+35
				005916 FT MOUNTAIN RD (T599)
				0030/0000 LENGTH(AH 2201 BK 3047)
				BMS EN 40/1012/0020/2709
				0020/2717 2 0 40059 0 00 0055+77
				BRIDGE CLOSED
				BR HARVEYS
				0020/2709 BMS BG 40/1012/0020/2709
2 0 40059 0 00 0028+40 002869 FT				002869 FT
SHADYRILL RD	0020/0000			0020/0000 LENGTH(AH 3047 BK 2869)
(T704)				BR HARVEY CR
				STRUCTURE LENGTH 28 FT
				0010/2382 BMS ID 40/1012/0010/2383
	000000 FT			000000 FT 2 0 40059 0 00 0000+00
				NC CHASE RD
				HILLSIDE RD
				(SR0029 SEG 0170/0051)
				MFC BEGIN = D
				0010/0000 LENGTH(AH 2869 BK 0000)

DIR: B TOTAL LEN: .617 MI. DIST: 04-3 SR: 1011
LEFT MUN: KINGSTON B RIGHT MUN: KINGSTON B

EXTRACT DATE: 12/21/2024 ROADWAY MANAGEMENT SYSTEM PAGE NUMBER: 224
PRINT DATE: 12/23/2024 SLD COUNTY/SR - ANNUAL PRINT COUNTY: LUZERNE

DIR: B TOTAL LEN: 5.845 MI. DIST: 04-3 SR: 1010
LEFT MUN: EXETER B RIGHT MUN: EXETER B

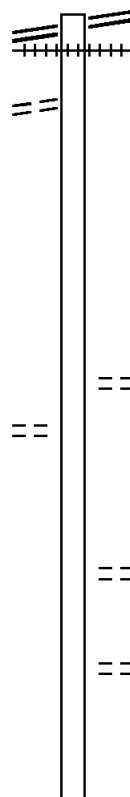
EXETER AV 030859 FT
(SR0092 SEG 0030/1414) 0130/2481
OLD EXETER AV
(BORO) 0130/2363

028378 FT

FAIRWAY DR
(BORO) 0120/1133

026207 FT

024298 FT



030859 FT EXETER AV
0130/2481 (SR0092 SEG 0030/1414)
0130/2417 (AAR 361616U) #TRKS 01

028378 FT 1 0 00011 7 01 0309+80
5 0130/0000 LENGTH(AH 2481 BK 2171)

0120/1253 TROBACK DR
(BORO)

026207 FT 1 0 00011 7 01 0287+76
PACKER AV
(BORO)
5 0120/0000 LENGTH(AH 2171 BK 1909)

0110/0715 WILDFLOWER DR
(BORO)

024298 FT 1 0 00011 7 01 0268+52
5 0110/0000 LENGTH(AH 1909 BK 1624)

EXTRACT DATE: 12/21/2024 ROADWAY MANAGEMENT SYSTEM PAGE NUMBER: 223
PRINT DATE: 12/23/2024 SLD COUNTY/SR - ANNUAL PRINT COUNTY: LUZERNE

DIR: B TOTAL LEN: 5.845 MI. DIST: 04-3 SR: 1010
LEFT MUN: EXETER B RIGHT MUN: EXETER B

	022674 FT		022674 FT	1 0 00011 7 01 0252+60 SCHOOLEY AV (SR1025 SEG 0030/0000) LENGTH(AH 1624 BK 3486)
				HICKS CREEK STRUCTURE LENGTH 14 FT BMSID 40/1010/0090/2230
IRENE ST (PRDR)	0090/2000		0090/2230	
			0090/1533	ROOSEVELT ST (BORO)
			0090/0970	WILSON ST (BORO)
MT LOOKOUT MOBILE HOME (BORO)	0090/0792			
	019188 FT		019188 FT	1 0 00011 7 01 0217+33 (APRA) N&B ENTERPRISES NC SLOCUM AV EXETER WEST WYOMING B LENGTH(AH 3486 BK 1454)
UNKNOWN RD (PRDR)	0090/0000	POT	0090/0000	THIRD ST (BORO)
			0080/0985	FOURTH ST (BORO)
			0080/0698	
	017734 FT		017734 FT	1 0 00011 7 01 0203+06 SIXTH ST (SR1023 SEG 0010/2806) LENGTH(AH 1454 BK 2118)
BROWNCREST DR (BORO)	0070/1937		0080/0000	
			0070/1318	CAROLINA AV (BORO)
			0070/0976	EIGHTH ST (SR1021 SEG 0040/1482)
EIGHTH ST (SR1021 SEG 0050/0000)	0070/0872		0070/0872	
			0070/0704	BMSID 40/1010/0070/0674 1 0 00011 7 01 0188+04 HOLDEN ST (BORO)

EXTRACT DATE: 12/21/2024 ROADWAY MANAGEMENT SYSTEM PAGE NUMBER: 222
PRINT DATE: 12/23/2024 SLD COUNTY/SR - ANNUAL PRINT COUNTY: LUZERNE

DIR: B TOTAL LEN: 5.845 MI. DIST: 04-3 SR: 1010
LEFT MUN: WEST WYOMING B RIGHT MUN: WEST WYOMING B

W SPERLING ST
(BORO)
1 0 00011 7 01 0181+90 015616 FT
JOHNSON ST
(BORO) 0070/0000

FAIRVIEW ST
(BORO) 0060/1422

LEE ANN LN
(BORO)
1 0 00011 7 01 0155+43 012969 FT
DICKS DR
(PRDR) 0060/0000

009795 FT

COOPER HILL RD
(BORO) 0040/1132

BROOK ST
(BORO) 0040/0525
008251 FT

ABRAHAMS CREEK
0070/0674 BMSBG 40/1010/0070/0674
E SPERLING ST
(BORO) 0070/0340

015616 FT

5 0070/0000 LENGTH(AH 2118 BK 2647)

0060/1866 BRADY ST
(BORO)

012969 FT

5 0060/0000 LENGTH(AH 2647 BK 3174)
TR ABRHMS CK
STRUCTURE LENGTH 6 FT
0050/3105 BMSID 40/1010/0050/3105

0050/2432 SWETLAND LN
(BORO)

009795 FT 1 0 00011 7 01 0123+85
NC SHOEMAKER AV
STITES ST
(BORO)

5 0050/0000 LENGTH(AH 3174 BK 1544)

0040/0848 WEST WYOMING
SWOYERSVILLE B

008251 FT 1 0 00011 7 01 0108+27
DENNISON ST
(SR1019 SEG 0010/3490)

5 0040/0000 LENGTH(AH 1544 BK 3017)

DIR: B TOTAL LEN: 5.845 MI.
LEFT MUN: SWOYERSVILLE B

DIST: 04-3 SR: 1010
RIGHT MUN: SWOYERSVILLE B

1 0 00011 7 01 0053+20 002776 FT
STEEPLECHASE DR
(BORO) 0020/0000

005234 FT

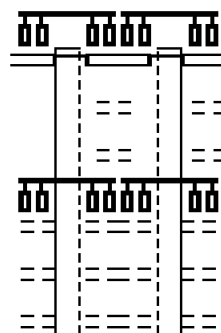
000000 FT

LINE	STATION	DESCRIPTION	REMARKS
==	0030/1369	OWEN ST (BORO)	
==	0030/0937	HUGHES ST (BORO)	
==	0030/0681	WARSAW ST (BORO)	
==	0030/0450	POLAND ST (BORO)	
	005234 FT	1 0 00011 7 01 0077+73	
==	0030/0000	KOSSACK ST (BORO)	
==	0020/2033	LENGTH(AH 3017 BK 2458) SYCAMORE DR (BORO)	
==	0020/1287	BIRCH DR (BORO)	
	0020/0520	STRMWTR RUNF STRUCTURE LENGTH 6 FT BMSID 40/1010/0020/0520	
==	0020/0459	UNKNOWN ALLEY (BORO)	
	0020/0420	NON-FNCT SYS STRUCTURE LENGTH 4 FT BMSID 40/1010/0020/0420	
==	0020/0000	SHOEMAKER ST (BORO)	
	0020/0420	LENGTH(AH 2458 BK 2776)	
	0010/1463	DRAINAGE STRUCTURE LENGTH 8 FT BMSID 40/1010/0010/1463	
	0010/0244	SWOYERSVILLE LUZERNE B	
	000000 FT	1 0 00011 7 01 0025+35	
	NC MA	IN ST SLOCUM ST (SR1017 SEG 0020/3800)	
	INTER-BK	MAIN ST (BORO)	
	0010/0000	MFC BEGIN = C LENGTH(AH 2776 BK 0000)	

EXTRACT DATE: 12/21/2024 ROADWAY MANAGEMENT SYSTEM PAGE NUMBER: 220
 PRINT DATE: 12/23/2024 SLD COUNTY/SR - ANNUAL PRINT COUNTY: LUZERNE
 DIR: B TOTAL LEN: 1.167 MI. DIST: 04-3 SR: 1009
 LEFT MUN: KINGSTON B RIGHT MUN: KINGSTON B

MARKET ST
 (BORO)
 WYOMING AV
 (SR0011 SEG 0571/0000)
 (SR0011 SEG 0570/0000)
 RUTTER AV
 (BORO)
 WRIGHT AV
 (BORO)
 LANDON AV
 (BORO)
 ATHERTON AV
 (BORO)
 LOVELAND AV
 (BORO)

006140 FT
 INTER-AHD
 0031/3342
 0031/3028
 0031/2667
 0031/2363
 0031/2067



006160 FT
 INTER-AHD
 0030/3370
 0030/3034
 0030/2666
 0030/2362
 0030/2067

MARKET ST
 (BORO)
 WYOMING AV
 (SR0011 SEG 0571/0000)
 (SR0011 SEG 0570/0000)
 RUTTER AV
 (BORO)
 WRIGHT AV
 (BORO)
 LANDON AV
 (BORO)
 ATHERTON AV
 (BORO)
 LOVELAND AV
 (BORO)

EXTRACT DATE: 12/21/2024 ROADWAY MANAGEMENT SYSTEM PAGE NUMBER: 219
PRINT DATE: 12/23/2024 SLD COUNTY/SR - ANNUAL PRINT COUNTY: LUZERNE

DIR: B TOTAL LEN: 1.167 MI. DIST: 04-3 SR: 1009
LEFT MUN: KINGSTON B RIGHT MUN: KINGSTON B

GOODWIN AV	0031/1771	00	0000	00	0030/1768	GOODWIN AV
(BORO)	0031/1506	==	==	==	0030/1507	(BORO)
WELLES AV		00	0000	00		WELLES AV
(BORO)	0031/1243	==	==	==	0030/1241	(BORO)
THOMAS AV	0031/0976	==	==	==	0030/0977	THOMAS AV
(BORO)		00	0000	00		(BORO)
GATES AV	0031/0696	==	==	==	0030/0698	GATES AV
(BORO)		==	==	==		(BORO)
WILKES-BARRE CONNECTING	0031/0492				0030/0492	WILKES-BARRE CONNECTING
OVERPASS IS RR X-ING	002798 FT				002790 FT	OVERPASS IS RR X-ING
1 0 00011 0 00 0045+55						1 0 00011 0 00 0045+55
THIRD AV		00	0000	00		THIRD AV
(BORO)		==	==	==		(BORO)
LENGTH(AH 3342 BK 2798)	0031/0000	5	==	==	5 0030/0000	LENGTH(AH 3370 BK 2790)
SECOND AV	0021/2524		==	==	0020/2523	SECOND AV
(BORO)						(BORO)
KIRBY PARK RD	0021/2251	==	==	==	0020/2249	KIRBY PARK RD
(CITY)		00	0000	00		(CITY)
FIRST AV	0021/1846	==	==	==	0020/1844	FIRST AV
(BORO)	0021/1357	==	==	==	0020/1356	(BORO)
DAWES AV		==	==	==		DAWES AV
(BORO)		==	==	==		(BORO)
BMS EN 40/1009/0020/0082						BMS EN 40/1009/0020/0082
KINGSTON	0021/0490	----	----	----	0020/0482	KINGSTON
WILKES BARRE C						WILKES BARRE C
1 0 00011 0 00 0018+50						1 0 00011 0 00 0018+50
SUSQ. RIVER	0021/0083	----	----	----	0020/0082	SUSQ. RIVER
BMSBG 40/1009/0020/0082	000000 FT				000000 FT	BMSBG 40/1009/0020/0082
1 0 00011 0 00 0017+60						1 0 00011 0 00 0017+60
NC MARKET ST					NC MA	NC MARKET ST
RIVER ST						RIVER ST
(SR2004 SEG 0051/0000)						(SR2004 SEG 0051/0000)
(SR2004 SEG 0050/0000)						(SR2004 SEG 0050/0000)
MARKET ST	INTER-BK	00	0000	00	INTER-BK	MARKET ST
(CITY)		==	==	==		(CITY)
MFC BEGIN = B		00	0000	00		MFC BEGIN = B
LENGTH(AH 2798 BK 0783)	0021/0000	5	==	==	5 0020/0000	LENGTH(AH 2790 BK 0783)
	000000 FT				000000 FT	
	000000 FT				7014/0000	LENGTH(AH 0783 BK 0627)
LENGTH(AH 0634 BK 0288)	7011/0000				000000 FT	LENGTH(AH 0627 BK 0288)
	000000 FT				7010/0000	
LENGTH(AH 0288 BK 0000)	7005/0000				000000 FT	LENGTH(AH 0288 BK 0000)
					7004/0000	

EXTRACT DATE: 12/21/2024 ROADWAY MANAGEMENT SYSTEM PAGE NUMBER: 218
PRINT DATE: 12/23/2024 SLD COUNTY/SR - ANNUAL PRINT COUNTY: LUZERNE
DIR: B TOTAL LEN: .756 MI. DIST: 04-3 SR: 1008
LEFT MUN: SWOYERSVILLE B RIGHT MUN: SWOYERSVILLE B

003991 FT

003991 FT
INTER-AHD CHURCH ST

EXTRACT DATE: 12/21/2024 ROADWAY MANAGEMENT SYSTEM PAGE NUMBER: 217
PRINT DATE: 12/23/2024 SLD COUNTY/SR - ANNUAL PRINT COUNTY: LUZERNE

DIR: B TOTAL LEN: .756 MI. DIST: 04-3 SR: 1008
LEFT MUN: SWOYERSVILLE B RIGHT MUN: SWOYERSVILLE B

WALNUT ST
(BORO)

002177 FT

0020/0463

001393 FT

HUGHES ST
(BORO)

0010/1013

KELLY ST
(SR1029 SEG 0010/0000)
PARRY ST
(BORO)

0010/0221

000000 FT

UNION ST
(SR1013 SEG 0040/0000) 0010/0000

0030/1814

0030/1500

0030/1052

0030/0907

0030/0725

0030/0542

0030/0362

0030/0181

002177 FT

0030/0000

0020/0463

0020/0321

001393 FT

0020/0000

0010/0189

0010/0101

000000 FT

0010/0000

(BORO)
SLOCUM ST
(SR1017 SEG 0020/1802)
DRAINAGE
STRUCTURE LENGTH 6 FT
BMSID 40/1008/0030/1500
OLIVER ST
(BORO)
SWOYERSVILLE
LUZERNE B
MILLER ST
(BORO)
UNKNOWN AL
(BORO)
CHARLES ST
(BORO)
UNKNOWN AL
(BORO)
2 0 40152 1 00 0000+00
CHAPEL ST
BENNETT ST
(SR1015 SEG 0040/0000)
MFC BEGIN = D
LENGTH(AH 1814 BK 0784)
WALNUT ST
(BORO)
BUCKINGHAM ST
(BORO)
1 0 00011 0 00 0186+93
TENER ST
(BORO)
LENGTH(AH 0784 BK 1393)
BMSID 40/1008/0010/0101
1 0 00011 0 00 0197+01
TOBY CREEK
BMSBG 40/1008/0010/0101
1 0 00011 0 00 0200+45
UNION ST
(SR1013 SEG 0040/0000)
NC MAIN AV

MFC BEGIN = C
LENGTH(AH 1393 BK 0000)

EXTRACT DATE: 12/21/2024 ROADWAY MANAGEMENT SYSTEM PAGE NUMBER: 216
PRINT DATE: 12/23/2024 SLD COUNTY/SR - ANNUAL PRINT COUNTY: LUZERNE

DIR: B TOTAL LEN: 3.433 MI. DIST: 04-3 SR: 1007
LEFT MUN: LARKSVILLE B RIGHT MUN: LARKSVILLE B

MOUNTAIN RD (SR1001 SEG 0060/1453)	018124 FT 0080/2591	018124 FT INTER-AHD HUNTSVILLE RD 0080/2591 (SR1005 SEG 0010/0000) 0080/2532 STEELE RD (T568)
	015533 FT	015533 FT 2 0 40136 0 00 0074+67 0080/0000 LENGTH(AH 2591 BK 2360)
	013173 FT	013173 FT 2 0 40136 0 00 0051+01 0070/0000 LENGTH(AH 2360 BK 2991)
		0060/1847 HILLS LN (BORO)
2 0 40136 0 00 0021+10 CHARLES ST (BORO) STEVENS ST (BORO)	010182 FT 0060/0000 0050/1781	010182 FT 0060/0000 LENGTH(AH 2991 BK 2120)
	008062 FT	008062 FT 2 0 40136 0 00 0000+00 LUZERNE AV (SR1002 SEG 0080/0614) MFC BEGIN = E
LARKIN ST (BORO)	0040/1125	0050/0000 LENGTH(AH 2120 BK 1507) 0040/1036 FRANKLIN ST (BORO)

EXTRACT DATE: 12/21/2024 ROADWAY MANAGEMENT SYSTEM PAGE NUMBER: 215
PRINT DATE: 12/23/2024 SLD COUNTY/SR - ANNUAL PRINT COUNTY: LUZERNE

DIR: B TOTAL LEN: 3.433 MI. DIST: 04-3 SR: 1007
LEFT MUN: LARKSVILLE B RIGHT MUN: LARKSVILLE B

STATE ST
(BORO)
ORCHARD ST
(BORO)
PACE ST
(BORO)

0040/0651

0040/0241

006555 FT

ARMSTRONG ST
(BORO)
COOK ST
(BORO)

0030/2556

0030/2378

HOLLERAN ST
(BORO)
PUGH ST
(BORO)
2 0 40132 0 00 0093+70
CHURCH ST
(SR1004 SEG 0040/1774)

0030/0409

0030/0279

003917 FT

0030/0000

SHORT ST
(BORO)
GREEN ST
(BORO)
HILLSIDE AV
(BORO)

0020/2504

0020/2320

0020/1909

0040/0724 THOMAS ST
(BORO)

NC WILSON ST
LARKSVILLE
0040/0025 EDWARDSVILLE B
006555 FT 2 0 40132 0 00 0119+86
ARCH ST
(BORO)

0040/0000 LENGTH(AH 1507 BK 2638)

0030/2312 LINCOLN ST
(BORO)
0030/2138 REAR JACKSON LN
(BORO)
0030/1970 SAVAGE ST
(BORO)

0030/0853 MAIN ST
(BORO)
NC JACKSON ST
RICE AV
(BORO)
0030/0614 GROVE ST
(BORO)

0030/0000 LENGTH(AH 2638 BK 2859)
WRIGHT ST
(BORO)

0020/1909 ZERBY AV
(BORO)

EXTRACT DATE: 12/21/2024 ROADWAY MANAGEMENT SYSTEM PAGE NUMBER: 214
PRINT DATE: 12/23/2024 SLD COUNTY/SR - ANNUAL PRINT COUNTY: LUZERNE

DIR: B TOTAL LEN: 3.433 MI. DIST: 04-3 SR: 1007
LEFT MUN: EDWARDSVILLE B RIGHT MUN: EDWARDSVILLE B

UNKNOWN AL
(BORO)

0020/1476

CURRY CT
(BORO)
PLYMOUTH ST
(BORO)

0020/1083

0020/0902

001058 FT

LC TO GATEWAY ENTR
(CONN)
GATEWAY SHOPG CNTR ENTR
(PRDR)

0015/0425

LC FROM GATEWAY ENTR
(CONN)

0015/0319

0 0 00000 0 00 0000+00 000477 FT
MFC BEGIN = C

0015/0261

LENGTH(AH 0581 BK 0477)

000000 FT

0020/1875

0020/1594

0020/1525

0020/1200

0020/0736

0020/0728

0020/0545

0020/0185

001058 FT

0020/0000

0014/0319

000477 FT

0014/0000

000000 FT

INTER-BK

0010/0000

EDWARDSVILLE
KINGSTON B
CENTER AV
(BORO)

PAYNE AV
(BORO)

KINGSTON
EDWARDSVILLE B
TOBY CREEK

STRUCTURE LENGTH 17 FT
BMSID 40/1007/0020/0728

PAGE AV
(BORO)
S MAPLE AV
(BORO)

MAIN AV
(BORO)

2 0 40132 1 01 0014+40

NC MA IN ST
MFC BEGIN = C
LENGTH(AH 2859 BK 0581)

GATEWAY SHOPG CNTR ENTR
(PRDR)

0 0 00000 0 00 0000+00

MFC BEGIN = C
LENGTH(AH 0581 BK 0477)

2 0 40132 1 00 0000+00

NC NO RTHAMPTON ST

WYOMING AV

(SR0011 SEG 0560/2561)

(SR0011 SEG 0561/2564)

NORTHAMPTON ST
(BORO)

MFC BEGIN = C
LENGTH(AH 0477 BK 0000)

DIR: B TOTAL LEN: .297 MI. DIST: 04-3 SR: 1006
LEFT MUN: FORTY FORT B RIGHT MUN: FORTY FORT B

EXTRACT DATE: 12/21/2024 ROADWAY MANAGEMENT SYSTEM PAGE NUMBER: 212
PRINT DATE: 12/23/2024 SLD COUNTY/SR - ANNUAL PRINT COUNTY: LUZERNE

DIR: B TOTAL LEN: 2.707 MI. DIST: 04-3 SR: 1005
LEFT MUN: JACKSON T RIGHT MUN: JACKSON T

014295 FT
LC FROM HILLSIDE RD
(CONN) 0060/2372
LC TO CHURCH RD
(CONN) 0060/2176
CHURCH RD
(TWP) 0060/1941
FOLLIES RD
(TWP) 0060/1845
SOJOURNER WY
(TWP) 0060/0872

011831 FT

2 0 40058 0 01 0240+26 009901 FT
HARDISKY RD
(T609) 0050/0000
LC FOR HARDISKY RD
(CONN) 0040/2097

007510 FT

014295 FT
INTER-AHD HUNTSVILLE RD
(CONN)
HILLSIDE RD
(TWP) 0060/2464

011831 FT 2 0 40058 0 01 0259+61
5 0060/0000 LENGTH(AH 2464 BK 1930)

009901 FT
5 0050/0000 LENGTH(AH 1930 BK 2391)

007510 FT 2 0 40058 0 01 0216+91

DIST: 04-3 SR: 1005
RIGHT MUN: JACKSON T

```

BROWNS CREEK
STRUCTURE LENGTH 16 FT
BMSID 40/1005/0040/0000
LENGTH(AH 2391 BK 2276)

0040/0000

0030/0453 BRIDGE POSTED (TONS)
BECKERS CRK
STRUCTURE LENGTH 8 FT
0030/0445 BMSID 40/1005/0030/0445
005234 FT 2 0 40058 0 01 0193+97
CHASE RD
(CNTY)
0030/0000 LENGTH(AH 2276 BK 2860)

0020/2240 LC FOR HUNTSVILLE RD
(CONN)

0020/1521 CONYNGHAM DR
(TWP )

002374 FT

0020/0000 LENGTH(AH 2860 BK 2374)

JACKSON
0010/0203 LARKSVILLE B
000000 FT 2 0 40058 0 01 0141+45
NC HU NTSVILLE RD
INTER-BK MOUNTAIN RD
(SR1007 SEG 0080/2591)
MFC BEGIN = C
0010/0000 LENGTH(AH 2374 BK 0000)

```

EXTRACT DATE: 12/21/2024 ROADWAY MANAGEMENT SYSTEM PAGE NUMBER: 210
 PRINT DATE: 12/23/2024 SLD COUNTY/SR - ANNUAL PRINT COUNTY: LUZERNE
 DIR: B TOTAL LEN: 1.776 MI. DIST: 04-3 SR: 1004
 LEFT MUN: EDWARDSVILLE B RIGHT MUN: EDWARDSVILLE B

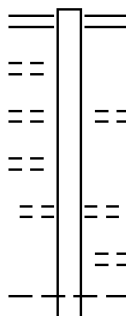
MILWARD LN
 (BORO)
 BILBOW LN
 (BORO)
 STUSNICK LN
 (BORO)

009377 FT

0040/1598

0040/1200

0040/1094



009377 FT MAIN ST
 0040/1774 (SR1007 SEG 0030/0000)

0040/1200 BUNNY LN
 (BORO)

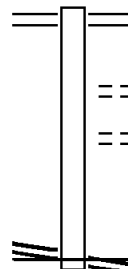
0040/0933 SWALLOW ST
 (BORO)
 0040/0598 PRICE ST
 (BORO)
 0040/0385 EDWARDSVILLE
 LARKSVILLE B

DIR: B		TOTAL LEN: 1.776 MI.	DIST: 04-3	SR: 1004
LEFT MUN: EDWARDSVILLE B			RIGHT MUN: EDWARDSVILLE B	
ACE ST (BORO)	0040/0272	==		
	007603 FT	--	0040/0235	LARKSVILLE
			007603 FT	EDWARDSVILLE B
				2 0 40132 0 00 0076+00
				CHERRY ST
		==	5 0040/0000	(BORO) LENGTH(AH 1774 BK 2541)
		--	0030/2476	EDWARDSVILLE
				LARKSVILLE B
		==	0030/2181	GARFIELD ST
				(BORO)
				NC CHURCH ST
GREENWAVE BL (BORO)	0030/1436	==		
	005062 FT		005062 FT	2 0 40132 0 00 0050+66
			5 0030/0000	LENGTH(AH 2541 BK 2894)
	002168 FT		002168 FT	2 0 40132 0 00 0021+68
		==		E MAIN ST
			5 0020/0000	(BORO) LENGTH(AH 2894 BK 2168)
		==	0010/1819	LC FOR E MAIN ST
		==	0010/1622	(BORO) LC FOR E MAIN ST
ESBITT ST (BORO)	0010/1372	==		
	000000 FT	==	0010/0142	FOR SR 0011 AND 1004
			000000 FT	(CONN)
				2 0 40132 0 00 0000+00
				MAIN ST
				(SR0011 SEG 0540/0000)
MAIN ST SR0011 SEG 0540/0000)	0010/0000		NC E	MAIN ST
				MFC BEGIN = E
			5 0010/0000	LENGTH(AH 2168 BK 0000)

EXTRACT DATE: 12/21/2024 ROADWAY MANAGEMENT SYSTEM PAGE NUMBER: 208
PRINT DATE: 12/23/2024 SLD COUNTY/SR - ANNUAL PRINT COUNTY: LUZERNE
DIR: B TOTAL LEN: .231 MI. DIST: 04-3 SR: 1003
LEFT MUN: PLYMOUTH B RIGHT MUN: PLYMOUTH B

001218 FT

2 0 40096 0 00 0000+00 000000 FT
MAIN ST
(SR0011 SEG 0490/1842) 0010/0000



001218 FT SHAWNEE AV
0010/1218 (SR1002 SEG 0020/0000)
0010/0340 ASHLEY ST
(BORO)
UNKNOWN AL
0010/0178 (BORO)
NC AC ADEMY ST
MAIN ST
000000 FT (SR0011 SEG 0490/1842)
MFC BEGIN = E
0010/0000 LENGTH(AH 1218 BK 0000)

DIST: 04-3 SR: 1002
RIGHT MUN: LUZERNE B

EXTRACT DATE: 12/21/2024 ROADWAY MANAGEMENT SYSTEM PAGE NUMBER: 206
PRINT DATE: 12/23/2024 SLD COUNTY/SR - ANNUAL PRINT COUNTY: LUZERNE

DIR: B TOTAL LEN: 4.906 MI. DIST: 04-3 SR: 1002
LEFT MUN: LARKSVILLE B RIGHT MUN: LARKSVILLE B

SNYDER ST
(BORO)

0080/0891 ==

017220 FT

0080/0614 WILSON ST
(SR1007 SEG 0050/0000)

017220 FT 2 0 40096 0 01 0166+25

MURRAY ST
(BORO)
== 0080/0000 LENGTH(AH 2567 BK 2740)

STATE ST
(BORO)
NC LUZERNE AV
0070/2003 GREENWAVE BL
(PRDR)

014480 FT

0070/0774 TRIB SUSQ
STRUCTURE LENGTH 16 FT
BMSID 40/1002/0070/0774
RAILROAD ST

0070/0378
014480 FT 2 0 40096 0 01 0138+90

HOWARD ST
(BORO)
== 0070/0000 LENGTH(AH 2740 BK 2447)

012033 FT

0060/1289 SCHOOL RD
(BORO)
== 0060/0888 MARCY ST
(BORO)

012033 FT 2 0 40096 0 00 0106+29

NESBITT ST
(BORO)
== 0060/0000 LENGTH(AH 2447 BK 2640)

NEW ST
(BORO)

0050/2488 ==

MCDONALD ST
(BORO)

0050/1730 ==

0050/1612 VINE ST
(BORO)
== 0050/1496 KELLARS LN
(BORO)
BROWN CREEK
STRUCTURE LENGTH 9 FT

EXTRACT DATE: 12/21/2024 ROADWAY MANAGEMENT SYSTEM PAGE NUMBER: 205
PRINT DATE: 12/23/2024 SLD COUNTY/SR - ANNUAL PRINT COUNTY: LUZERNE

DIR: B TOTAL LEN: 4.906 MI. DIST: 04-3 SR: 1002
LEFT MUN: LARKSVILLE B RIGHT MUN: LARKSVILLE B

KACHINKO CR
(BORO)
BROWN ST
(BORO)

0050/1174
0050/0655
009393 FT

CEMETERY ST
(BORO)

0040/1986

KEATING ST
(BORO)
LARKSVILLE
PLYMOUTH T

0040/1422
0040/1239

HENDERSON ST
(BORO)

0030/1208

HICKORY LN
(BORO)
DAVIS ST
(BORO)

0030/1025
0030/0841

CAMERON ST
(BORO)

0030/0450

004153 FT

0050/1329 BMSID 40/1002/0050/1295

009393 FT 2 0 40096 0 00 0080+00
WASHINGTON AV
(SR1001 SEG 0030/0000)
MFC BEGIN = C
5 0050/0000 LENGTH(AH 2640 BK 2795)

0040/1586 CARVER ST
(BORO)

0040/1059 LARKSVILLE
PLYMOUTH T
0040/0917 PLYMOUTH
LARKSVILLE B
HARRIS ST
0040/0693 (BORO)
LARKSVILLE
PLYMOUTH T
0040/0446 PLYMOUTH T
006598 FT 2 0 40096 0 00 0052+08
NC STATE ST
5 0040/0000 LENGTH(AH 2795 BK 2445)
PLYMOUTH
0030/1859 PLYMOUTH B

0030/1100 CHERRY ST
(BORO)

0030/0572 HIGH ST
(BORO)

0030/0144 JONES LN
(BORO)
004153 FT 2 0 40096 0 00 0027+63
CENTER AV

EXTRACT DATE: 12/21/2024 ROADWAY MANAGEMENT SYSTEM PAGE NUMBER: 204
PRINT DATE: 12/23/2024 SLD COUNTY/SR - ANNUAL PRINT COUNTY: LUZERNE

DIR: B TOTAL LEN: 4.906 MI. DIST: 04-3 SR: 1002
LEFT MUN: PLYMOUTH B RIGHT MUN: PLYMOUTH B

		==	==	5 0030/0000	(BORO) LENGTH(AH 2445 BK 1543)
DUFFY LN (BORO)	0020/1318	==			
			==	0020/1198	GAYLORD AV (BORO)
GARDNER ST (BORO)	0020/1171	==			
			==	0020/1019	GIRARD AV (BORO)
ROWE LN (BORO)	0020/0560	==			
			==	0020/0303	DOWNING ST (BORO)
			==	0020/0156	LLOYDS LN (BORO)
	002610 FT			002610 FT	2 0 40096 0 00 0012+30 ACADEMY ST (SR1003 SEG 0010/1218)
			==	5 0020/0000	LENGTH(AH 1543 BK 2610)
PICKETTS LN (BORO)	0010/2544	==			
					WADHAM CREEK STRUCTURE LENGTH 8 FT
POPLAR ST (BORO)	0010/2317	==		0010/2390	BMSID 40/1002/0010/2390
			==	0010/2196	TURNER ST (BORO)
			==	0010/2074	FAIRVIEW ST (BORO)
ORCHARD ST (BORO)	0010/2026	==			
REYNOLDS ST (BORO)	0010/1674	==			
			==	0010/1331	NOTTINGHAM ST (BORO)
VANLOON ST (BORO)	0010/0942	==			
DAVENPORT ST (BORO)					
W SHAWNEE AV (BORO)	0010/0715				NC W SHAWNEE AV
	000000 FT			000000 FT	2 0 40155 0 00 0000+00 NC DAVENPORT ST MAIN ST (SR0011 SEG 0490/0000) MFC BEGIN = D
				5 0010/0000	LENGTH(AH 2610 BK 0000)

EXTRACT DATE: 12/21/2024 ROADWAY MANAGEMENT SYSTEM PAGE NUMBER: 203
PRINT DATE: 12/23/2024 SLD COUNTY/SR - ANNUAL PRINT COUNTY: LUZERNE
DIR: B TOTAL LEN: 2.713 MI. DIST: 04-3 SR: 1001
LEFT MUN: LARKSVILLE B RIGHT MUN: LARKSVILLE B

HUNTSVILLE RD 014326 FT
(SR1005 SEG 0010/0000) 0060/1453

012873 FT

010439 FT

008372 FT

014326 FT MOUNTAIN RD
0060/1453 (SR1007 SEG 0080/2591)

012873 FT 2 0 40058 0 01 0126+92
NC MOUNTAIN RD
S 0060/0000 LENGTH(AH 1453 BK 2434)

010439 FT 2 0 40058 0 01 0102+58
S 0050/0000 LENGTH(AH 2434 BK 2067)

== 0040/0261 WARMAN ST
008372 FT (BORO)
2 0 40058 0 01 0081+70
SCHRAMER ST
(BORO)
== S 0040/0000 LENGTH(AH 2067 BK 3836)

DIR: B TOTAL LEN: 2.713 MI. DIST: 04-3 SR: 1001
LEFT MUN: LARKSVILLE B RIGHT MUN: LARKSVILLE B

DIR: B TOTAL LEN: 14.593 MI. DIST: 04-3 SR: 940
LEFT MUN: WHITE HAVEN B RIGHT MUN: WHITE HAVEN B

DIST: 04-3 SR: 940
RIGHT MUN: WHITE HAVEN B

EXTRACT DATE: 12/21/2024 ROADWAY MANAGEMENT SYSTEM PAGE NUMBER: 199
PRINT DATE: 12/23/2024 SLD COUNTY/SR - ANNUAL PRINT COUNTY: LUZERNE

DIR: B TOTAL LEN: 14.593 MI. DIST: 04-3 SR: 940
LEFT MUN: WHITE HAVEN B RIGHT MUN: WHITE HAVEN B

OLD 940 RD
(BORO)

0260/0692

==

--

0260/0617

WHITE HAVEN
FOSTER T
POINTE DR
(BORO)

0260/0600

==

069776 FT

069776 FT

2 0 40118 0 01 0205+73
LEHIGH GORGE RD
(SR2055 SEG 0080/1813)
LENGTH(AH 2901 BK 2954)
TO 2055/0080 SH
(CONN)

5 0260/0000

0250/2730

066822 FT

066822 FT

2 0 40113 0 00 0328+22
LAKESIDE RD
(PRDR)
LENGTH(AH 2954 BK 2477)

5 0250/0000

==

0240/1831

RABBIT LN
(TWP)

==

0240/1399

RABBIT LN
(TWP)

==

0240/0903

UNKNOWN RD
(PRDR)

==

064345 FT

064345 FT

2 0 40113 0 00 0303+45
SHEAMAN RD
(T411)

5 0240/0000

==

LENGTH(AH 2477 BK 3258)

0230/2090

NEW HOPE LN
(PRDR)

==

0230/1846

LESSER LN
(PRDR)

==

2 0 40113 0 00 0270+42 061087 FT

061087 FT

EXTRACT DATE: 12/21/2024 ROADWAY MANAGEMENT SYSTEM PAGE NUMBER: 198
PRINT DATE: 12/23/2024 SLD COUNTY/SR - ANNUAL PRINT COUNTY: LUZERNE

DIR: B TOTAL LEN: 14.593 MI. DIST: 04-3 SR: 940
LEFT MUN: FOSTER T RIGHT MUN: FOSTER T

POND CREEK RD
(T404)

0230/0000

==

5 0230/0000 LENGTH(AH 3258 BK 3728)

==

0220/2608 HICKORY HILLS WEST RD
(PRDR)

057359 FT

057359 FT 2 0 40113 0 00 0232+50

POND CREEK
STRUCTURE LENGTH 19 FT
BMSID 40/0940/0220/0000
5 0220/0000 LENGTH(AH 3728 BK 3108)

< >

054251 FT

054251 FT 2 0 40113 0 00 0202+31
5 0210/0000 LENGTH(AH 3108 BK 2431)
HILLARY DR
0200/2282 (BORO)

==

==

0200/1406 RED MAPLE LN
(BORO)

2 0 40113 0 00 0178+00 051820 FT
OLEY VALLEY RD
(SR2048 SEG 0010/0000) 0200/0000

==

051820 FT BRICKYARD RD
(T382)
5 0200/0000 LENGTH(AH 2431 BK 2444)

049376 FT

049376 FT 2 0 40113 0 00 0155+87
5 0190/0000 LENGTH(AH 2444 BK 3445)

EXTRACT DATE: 12/21/2024 ROADWAY MANAGEMENT SYSTEM PAGE NUMBER: 197
PRINT DATE: 12/23/2024 SLD COUNTY/SR - ANNUAL PRINT COUNTY: LUZERNE

DIR: B TOTAL LEN: 14.593 MI. DIST: 04-3 SR: 940
LEFT MUN: FOSTER T RIGHT MUN: FOSTER T

UNKNOWN RD
(PRDR)

045931 FT

0170/1892

2 0 40113 0 00 0099+10 UNKNOWN RD
(PRDR)

044025 FT
0170/0000

CRESCENT RD
(T367)

0150/0041
039155 FT

045931 FT 2 0 40113 0 00 0121+80
VETERANS RD

5 0180/0000 (T359)
LENGTH(AH 3445 BK 1906)

044025 FT

5 0170/0000 LENGTH(AH 1906 BK 2473)

041552 FT 2 0 40113 0 00 0074+95

5 0160/0000 LENGTH(AH 2473 BK 2397)






039155 FT 2 0 40113 0 00 0051+31
SANDY VALLEY RD

5 0150/0000 (SR2044 SEG 0010/0000)
LENGTH(AH 2397 BK 2795)

DIR: B TOTAL LEN: 14.593 MI. DIST: 04-3 SR: 940
LEFT MUN: FOSTER T RIGHT MUN: FOSTER T

EXTRACT DATE: 12/21/2024 ROADWAY MANAGEMENT SYSTEM PAGE NUMBER: 195
PRINT DATE: 12/23/2024 SLD COUNTY/SR - ANNUAL PRINT COUNTY: LUZERNE

DIR: B TOTAL LEN: 14.593 MI. DIST: 04-3 SR: 940
LEFT MUN: FOSTER T RIGHT MUN: FOSTER T

(TWP)	0110/2030	==			
RIDGE ST					
(T400)					
HAZLE ST					
(T384)	0110/1872	==			
					
				0110/1004	
					T BG BLCK CK
				0110/1000	STRUCTURE LENGTH 4 FT
					BMSID 40/0940/0110/1000
ST MARY'S DR					
(T394)	0110/0494	==			
2 0 40102 0 00 0301+15	030066 FT				
SCOTCH HILL RD					
(T392)	0110/0000	==			
					0110/0000 LENGTH(AH 3064 BK 3514)
					FOSTER
				0100/3297	HAZLE T
CALELLO DR					
(T722)	0100/2813	==			
LC FOR WINDYHILL RD					
(CONN)	0100/2313	==			
WINDYHILL RD					
(T328)	0100/2185	==			
				0100/1501	SMITH DR
					(T634)
				0100/0629	
					DRAINAGE
				0100/0625	STRUCTURE LENGTH 4 FT
					BMSID 40/0940/0100/0625
2 0 40102 0 00 0265+78	026552 FT				
SOPHIA COXIE DR					
(T410)	0100/0000	==			
PATRICK CT					0100/0000 LENGTH(AH 3514 BK 3306)
(T708)	0090/3132	==			
				0090/2980	COAL MINER DR
BABE RUTH RD					(T439)
(T706)	0090/2830	==			
SUNRISE CT					
(PRDR)	0090/2307	==			
JEDDO STARS LN					
(T700)	0090/0510	==			
	023246 FT				
				023246 FT	2 0 40102 0 00 0233+53

EXTRACT DATE: 12/21/2024 ROADWAY MANAGEMENT SYSTEM PAGE NUMBER: 194
PRINT DATE: 12/23/2024 SLD COUNTY/SR - ANNUAL PRINT COUNTY: LUZERNE

DIR: B TOTAL LEN: 14.593 MI. DIST: 04-3 SR: 940
LEFT MUN: HAZLE T RIGHT MUN: HAZLE T

					JEDDO BOROUGH RD (SR2051 SEG 0110/2125) LENGTH(AH 3306 BK 3243) DIESEL COURT HTS (TWP)
				0090/0000	
				0080/3029	
DETROIT CT (T694)	0080/2937	==			
					JEDDO ST (T695)
CRIMSON CT (T693)	0080/2137	==		0080/2605	
					SEAGRAVE CT (T443)
KOVATCH CT (T692)	0080/1607	==		0080/1827	
					MIDDLETOWN RD (T400)
JEDDO STARS LN (T700)	0080/1364	==		0080/1391	
					JEDDO STARS LN (TWP)
STAR CT (T518)	0080/0316 020003 FT	==		0080/0777	
				020003 FT	2 0 40102 0 00 0200+23 MIDDLETOWN RD (T400) CATERPILLAR CT (T687)
					0080/0000 LENGTH(AH 3243 BK 2643)
PIERCE CT (T688)	0070/2409	==			
					CATERPILLAR CT (T687)
SWAAB ST (T690)	0070/1460	==		0070/1303	
CUMMINS CT (T689)	0070/1379	==		0070/1010	LAFRANCE CT (T686)
PIERCE CT (T688)	0070/0098 017360 FT	==			
				017360 FT	2 0 40102 0 00 0180+03 LAFRANCE CT (T686)
					0070/0000 LENGTH(AH 2643 BK 2338)

DIR: B TOTAL LEN: 14.593 MI. DIST: 04-3 SR: 940
LEFT MUN: HAZLE T RIGHT MUN: HAZLE T

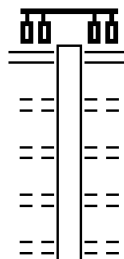
EXTRACT DATE: 12/21/2024 ROADWAY MANAGEMENT SYSTEM PAGE NUMBER: 192
PRINT DATE: 12/23/2024 SLD COUNTY/SR - ANNUAL PRINT COUNTY: LUZERNE

DIR: B TOTAL LEN: 14.593 MI. DIST: 04-3 SR: 940
LEFT MUN: HAZLE T RIGHT MUN: HAZLE T

CHRISTINE RD (T426)	0020/2219	==			UNKNOWN RD (TWP)
			==	0020/1913	UNKNOWN RD (TWP)
SKI CT (T379)	0020/1756	==			
RICE CT (T379)	0020/0798	==			UNKNOWN RD (TWP)
			==	0020/0715	
2 0 40102 0 00 0028+18 002808 FT				002808 FT	
HILLSIDE DR (T528)					
HAZLE TOWNSHIP BL (T480)	0020/0000		00 00	0020/0000	LENGTH(AH 2941 BK 2808)
				0010/2300	(AAR 361529R)#TRKS 00
TWENTYSEVENTH ST (BORO)	0010/2296	==			
				0010/1467	BMS EN 40/0940/0010/1443
					2 0 40102 0 00 0015+01
					BIG BLACK CR
				0010/1443	BMSBG 40/0940/0010/1443
					MANHATTAN CT
				0010/1043	(TWP)
					LAUREL ST
				0010/0747	(T429)
					TWENTYTHIRD ST
TWENTYTHIRD ST (T327)	0010/0556	==		0010/0556	(T327)
					TWENTYSECOND ST
					(T327)
					NC HAZLETON FREELAND HW
					FROM 0309/0130 SH
				0010/0079	(CONN)
					HAZLE
	000000 FT			0010/0066	HAZLETON C
				000000 FT	2 0 40102 0 00 0000+00
					NC 2ND ST
					HUNTER HW
					(SR0309 SEG 0140/0000)
				INTER-BK	TWENTYSECOND ST
					(BORO)
					MFC BEGIN = C
				0010/0000	LENGTH(AH 2808 BK 0000)

EXTRACT DATE: 12/21/2024 ROADWAY MANAGEMENT SYSTEM PAGE NUMBER: 191
PRINT DATE: 12/23/2024 SLD COUNTY/SR - ANNUAL PRINT COUNTY: LUZERNE
DIR: B TOTAL LEN: 7.259 MI. DIST: 04-3 SR: 924
LEFT MUN: HAZLETON C RIGHT MUN: HAZLETON C

038321 FT



038326 FT CHURCH ST
(SR0309 SEG 0130/0000)
0150/2837
0150/2592 SHERMAN CT
(BORO)
0150/2355 VINE ST
(BORO)
0150/2121 EMERALD CT
(BORO)
ALTER ST
(BORO)

EXTRACT DATE: 12/21/2024 ROADWAY MANAGEMENT SYSTEM PAGE NUMBER: 190
PRINT DATE: 12/23/2024 SLD COUNTY/SR - ANNUAL PRINT COUNTY: LUZERNE

DIR: B TOTAL LEN: 7.259 MI. DIST: 04-3 SR: 924
LEFT MUN: HAZLETON C RIGHT MUN: HAZLETON C

035484 FT

1 0 00170 7 00 0000+00 032486 FT
SUSQUEHANNA AV
(SR0093 SEG 0110/0000)

0150/1885 LAFAYETTE CT
0150/1651 (BORO)
LOCUST ST
0150/1417 (BORO)
PENN CT
0150/1180 (BORO)
JAMES ST
0150/0943 (BORO)
HANOVER CT
0150/0706 (BORO)
PEACE ST
0150/0473 (BORO)
CLINTON CT
0150/0237 (BORO)
035489 FT 1 0 00170 7 00 0028+91
NC FI FTEENTH ST
GRANT ST
(BORO)
5 0150/0000 LENGTH (AH 2837 BK 2998)
WILBUR CT
0140/2764 (BORO)
LINCOLN ST
0140/2528 (BORO)
BRANCH CT
0140/2295 (BORO)
MCKINLEY ST
0140/2057 (BORO)
LIBERTY CT
0140/1824 (BORO)
ROOSEVELT ST
0140/1589 (BORO)
STATE CT
0140/1350 (BORO)
MCNAIR ST
0140/1117 (BORO)
ALLEN ST
0140/0766 (BORO)
HAZLETON
0140/0730 WEST HAZLETON B
ROSE ST
0140/0590 (BORO)
PUTNAM ST
0140/0394 (BORO)
BEE ST
0140/0211 (BORO)
032491 FT
NC WASHINGTON ST
INTER-BK SUSQUEHANNA AV

EXTRACT DATE: 12/21/2024 ROADWAY MANAGEMENT SYSTEM PAGE NUMBER: 189
PRINT DATE: 12/23/2024 SLD COUNTY/SR - ANNUAL PRINT COUNTY: LUZERNE

DIR: B TOTAL LEN: 7.259 MI. DIST: 04-3 SR: 924
LEFT MUN: WEST HAZLETON B RIGHT MUN: WEST HAZLETON B

(SR0093 SEG 0111/0000)
WASHINGTON AV
(BORO)

0140/0000
032486 FT

BROAD ST
(SR0093 SEG 0080/1790)
DIAMOND AV
(BORO)

INTER-AHD

BROAD ST
(SR0093 SEG 0081/1802)
(SR0093 SEG 0080/1790)
HAZLETON C
FROM SR 0093/0081 SH
(CONN)

0121/3765

0121/3644

SOUTH BROAD ST
(BORO)
WAYNE ST
(BORO)

0121/1912

BMS EN 40/0924/0120/0000 0121/0148
0121/0006

STREAM
STRUCTURE LENGTH 4 FT
BMSID 40/0924/0121/0000 0121/0002
1 0 00654 0 00 0288+72 028721 FT
NORFOLK SOUTHERN RAI RR
BMSBG 40/0924/0120/0000
HAZLETON
HAZLE T
LENGTH(AH 3765 BK 2958) 0121/0000

0140/0000
032491 FT
7134/0000
INTER-AHD

0120/3729

0120/3486

0120/1849

0120/1772

0120/0148

028762 FT

0120/0000

(SR0093 SEG 0110/0000)
MFC BEGIN = C
LTH AH 002998 BK 000100

LTH AH 000100 BK 003729
BROAD ST
(SR0093 SEG 0080/1790)
DIAMOND AV
(BORO)

BROAD ST
(SR0093 SEG 0081/1802)
(SR0093 SEG 0080/1790)
HAZLETON C

SR 9408 SH
(SR9408 SEG 0010/0000)

(APRA) STOCKPILE DR
SOUTH BROAD ST
(BORO)
WAYNE ST
(BORO)

HAZLETON
HAZLE T

BMS EN 40/0924/0120/0000

1 0 00654 0 00 0288+72
NORFOLK SOUTHERN RAI RR
BMSBG 40/0924/0120/0000
LENGTH(AH 3729 BK 2895)

EXTRACT DATE: 12/21/2024 ROADWAY MANAGEMENT SYSTEM PAGE NUMBER: 188
PRINT DATE: 12/23/2024 SLD COUNTY/SR - ANNUAL PRINT COUNTY: LUZERNE

DIR: B TOTAL LEN: 7.259 MI. DIST: 04-3 SR: 924
LEFT MUN: HAZLE T RIGHT MUN: HAZLE T

CRANBERRY CR
STRUCTURE LENGTH 37 FT
BMSID 40/0924/0110/2382 0111/2378 > < 0110/2436 CRANBERRY CR
STRUCTURE LENGTH 37 FT
BMSID 40/0924/0110/2382

1 0 00654 0 00 0259+45 025763 FT
LENGTH(AH 2958 BK 3341) 0111/0000 5 025867 FT 1 0 00654 0 00 0259+00
5 0110/0000 LENGTH(AH 2895 BK 3272)

VETERANS RD
(T462) 0101/0755 == == 0100/0595 VETERANS RD
(T462)
1 0 00654 0 00 0222+95 022422 FT
LENGTH(AH 3341 BK 2262) 0101/0000 5 022595 FT 1 0 00654 0 00 0223+25
5 0100/0000 LENGTH(AH 3272 BK 2435)

TO 8001/0750 SH
(CONN) 0091/1717 ==

RAMP A RD
(SR8001 SEG 0010/0637) 0091/0990 0090/1291
0090/0983

RAMP B RD
(SR8001 SEG 0750/0000) 0091/0961 0090/0957
0090/0805

BMS EN 40/0924/0090/0628 0091/0799 0090/0558
1 0 00654 0 00 0207+79 0091/0552
SR 0081 NB 0091/0438

BMS BG 40/0924/0090/0628 0091/0552
TO 8001/0500 SH 0091/0438

RAMP C RD
(SR8001 SEG 0500/0000) 0091/0234
RAMP D RD 020160 FT
(SR8001 SEG 0510/1069) 0091/0000 5 0090/0226
5 020160 FT

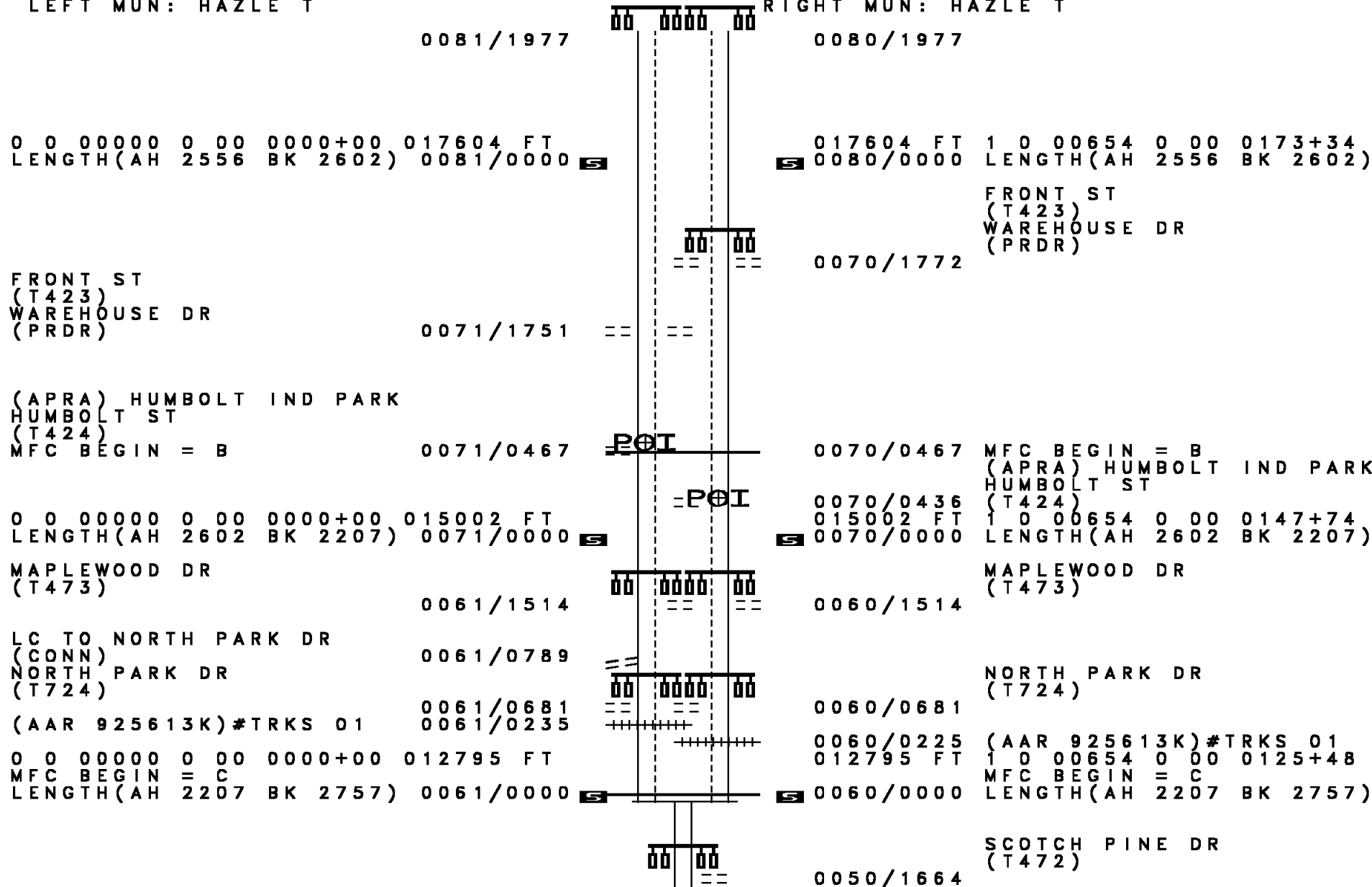
1 0 00654 0 00 0198+90 020160 FT
LENGTH(AH 2262 BK 2556) 0091/0000 5 0090/0000

COMMERCE DR
(T453) == ==

RAMP C RD
(SR8001 SEG 0500/0000)
RAMP D RD
(SR8001 SEG 0510/1069)
1 0 00654 0 00 0198+90
LENGTH(AH 2435 BK 2556)
COMMERCE DR
(T453)

EXTRACT DATE: 12/21/2024 ROADWAY MANAGEMENT SYSTEM PAGE NUMBER: 187
PRINT DATE: 12/23/2024 SLD COUNTY/SR - ANNUAL PRINT COUNTY: LUZERNE

DIR: B TOTAL LEN: 7.259 MI. DIST: 04-3 SR: 924
LEFT MUN: HAZLE T RIGHT MUN: HAZLE T



EXTRACT DATE: 12/21/2024 ROADWAY MANAGEMENT SYSTEM PAGE NUMBER: 186
PRINT DATE: 12/23/2024 SLD COUNTY/SR - ANNUAL PRINT COUNTY: LUZERNE

DIR: B TOTAL LEN: 7.259 MI. DIST: 04-3 SR: 924
LEFT MUN: HAZLE T RIGHT MUN: HAZLE T

010038 FT

010038 FT 1 0 00654 0 00 0100+38
S 0050/0000 LENGTH(AH 2757 BK 2496)

00
==

CHESTNUT HILL DR
(T471)

0040/0628

007542 FT

007542 FT 1 0 00654 0 00 0075+42
S 0040/0000 LENGTH(AH 2496 BK 2568)

004974 FT

004974 FT 1 0 00654 0 00 0049+74
S 0030/0000 LENGTH(AH 2568 BK 2450)

==
==

0020/1624 LC FROM OAKRIDGE RD
(CONN)
0020/1467 OAKRIDGE RD
(T608)

002524 FT

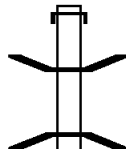
002524 FT 1 0 00654 0 00 0025+24
S 0020/0000 LENGTH(AH 2450 BK 2524)

000000 FT

000000 FT 1 0 00654 0 00 0000+00
NC CAN DO EX
INTER-BK HAZELTON--SHEPTON HW
(SR0924 SEG 0290/2791)
MFC BEGIN = C
BK-SCHUYLKILL (53)
S 0010/0000 LENGTH(AH 2524 BK 0000)

EXTRACT DATE: 12/21/2024 ROADWAY MANAGEMENT SYSTEM PAGE NUMBER: 185
PRINT DATE: 12/23/2024 SLD COUNTY/SR - ANNUAL PRINT COUNTY: LUZERNE
DIR: B TOTAL LEN: 1.623 MI. DIST: 04-3 SR: 502
LEFT MUN: PITTSTON T RIGHT MUN: PITTSTON T

008568 FT



008568 FT AH-LACKAWANNA (35)
INTER-AHD (CO 35) SPRING BROOK AV
0030/3201 (SR0502 SEG 0050/0000)
0030/2460 BMS EN 40/0502/0030/2432
1 0 00439 0 00 0077+78
TROUT CREEK
0030/2432 BMSBG 40/0502/0030/2432

EXTRACT DATE: 12/21/2024 ROADWAY MANAGEMENT SYSTEM PAGE NUMBER: 184
PRINT DATE: 12/23/2024 SLD COUNTY/SR - ANNUAL PRINT COUNTY: LUZERNE

DIR: B TOTAL LEN: 1.623 MI. DIST: 04-3 SR: 502
LEFT MUN: PITTSTON T RIGHT MUN: PITTSTON T

HONEY LN
(PRDR)

0030/0284
005367 FT

DECKER LN
(PRDR)
BROOKSIDE LN
(PRDR)

0020/0841
0020/0711
002770 FT

WATEREDGE LN
(PRDR)

0010/2531

GLEN ROCK RD
(PRDR)
GLEN ROCK RD
(PRDR)
TRAILER PARK RD
(PRDR)

0010/1904
0010/1748
0010/1584

000000 FT

0030/1764 ASTON MT RD
(T596)

005367 FT 1 0 00439 0 00 0053+35
0030/0000 LENGTH(AH 3201 BK 2597)
PAGLIANITE LN
0020/2171 (PRDR)

0020/0895 EVERGREEN LN
(PRDR)

002770 FT 1 0 00439 0 00 0027+38
0020/0000 LENGTH(AH 2597 BK 2770)

0010/2021 LAWN SIDE LN
(PRDR)

0010/1748 JIMMY LN
(PRDR)

0010/1584 MOUNT RD
(T613)
LONG LEAF LN
(PRDR)

0010/1527 LC TO T613 RD
(CONN)

0010/1184
0010/0760 BMSSEN 40/0502/0010/0609
1 0 00439 0 00 0000+00
0010/0604 SPRING BROOK
BMSBG 40/0502/0010/0609

000000 FT 1 0 00439 0 00 0000+00
NC SP
INTER-BK SPRING BROOK AV
SPRING BROOK AV
(SR0502 SEG 0040/2964)
MFC BEGIN = D
BK-LACKAWANNA (35)
0010/0000 LENGTH(AH 2770 BK 0000)

EXTRACT DATE: 12/21/2024 ROADWAY MANAGEMENT SYSTEM PAGE NUMBER: 183
PRINT DATE: 12/23/2024 SLD COUNTY/SR - ANNUAL PRINT COUNTY: LUZERNE

DIR: B TOTAL LEN: 3.262 MI. DIST: 04-3 SR: 487
LEFT MUN: FAIRMOUNT T RIGHT MUN: FAIRMOUNT T

017224 FT

017224 FT AH-SULLIVAN (56)
INTER-AHD SR 0487 SH
0070/2552 (SR0487 SEG 0010/0000)

014672 FT

014672 FT 1 0 00177 0 00 0025+15
S 0070/0000 LENGTH(AH 2552 BK 2526)

012146 FT

012146 FT 1 0 00177 0 00 0050+41
S 0060/0000 LENGTH(AH 2526 BK 2491)

EXTRACT DATE: 12/21/2024 ROADWAY MANAGEMENT SYSTEM PAGE NUMBER: 182
PRINT DATE: 12/23/2024 SLD COUNTY/SR - ANNUAL PRINT COUNTY: LUZERNE

DIR: B TOTAL LEN: 3.262 MI. DIST: 04-3 SR: 487
LEFT MUN: FAIRMOUNT T RIGHT MUN: FAIRMOUNT T

009655 FT

009655 FT 1 0 00177 0 00 0075+32
S 0050/0000 LENGTH(AH 2491 BK 2479)

007176 FT

007176 FT 1 0 00177 0 00 0100+13
S 0040/0000 LENGTH(AH 2479 BK 2845)

004331 FT

0030/0005
004331 FT 1 0 00177 0 00 0128+82
MAPLE RUN CR
STRUCTURE LENGTH 5 FT
BMSID 40/0487/0030/0000
S 0030/0000 LENGTH(AH 2845 BK 2618)

0020/1636 HYNICK RD
(T563)

001713 FT

001713 FT 1 0 00177 0 00 0155+09
S 0020/0000 LENGTH(AH 2618 BK 1713)

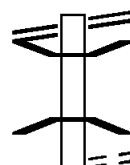
1 0 00177 0 00 0172+09 000000 FT
SR 0118 SH
(SR0118 SEG 0020/0000)
MAIN ST
(SR4011 SEG 0190/3590) 0010/0000

000000 NC SR 0487 SH
000000 FT SR 0118 SH
(SR0118 SEG 0020/0000)
MFC BEGIN = D
BK-COLUMBIA (19)
S 0010/0000 LENGTH(AH 1713 BK 0000)

EXTRACT DATE: 12/21/2024 ROADWAY MANAGEMENT SYSTEM PAGE NUMBER: 181
PRINT DATE: 12/23/2024 SLD COUNTY/SR - ANNUAL PRINT COUNTY: LUZERNE

DIR: B TOTAL LEN: 11.223 MI. DIST: 04-3 SR: 437
LEFT MUN: FAIRVIEW T RIGHT MUN: FAIRVIEW T

MOUNTAIN BL 059259 FT
(SR0309 SEG 0480/0000) 0240/3615



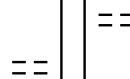
059259 FT MOUNTAIN BL
0240/3615 (SR0309 SEG 0480/0000)
0240/3350 BMSBN 40/0437/0240/3263
2 0 40040 0 01 0599+98
READING, BLUE MOUNTA RR
0240/3263 BMSBG 40/0437/0240/3263
LEHIGH ST
0240/3013 (T462)

055644 FT

055644 FT 2 0 40040 0 01 0567+62
5 0240/0000 LENGTH(AH 3615 BK 3188)

GRACEDALE AV
(T437)

0230/0418



052456 FT

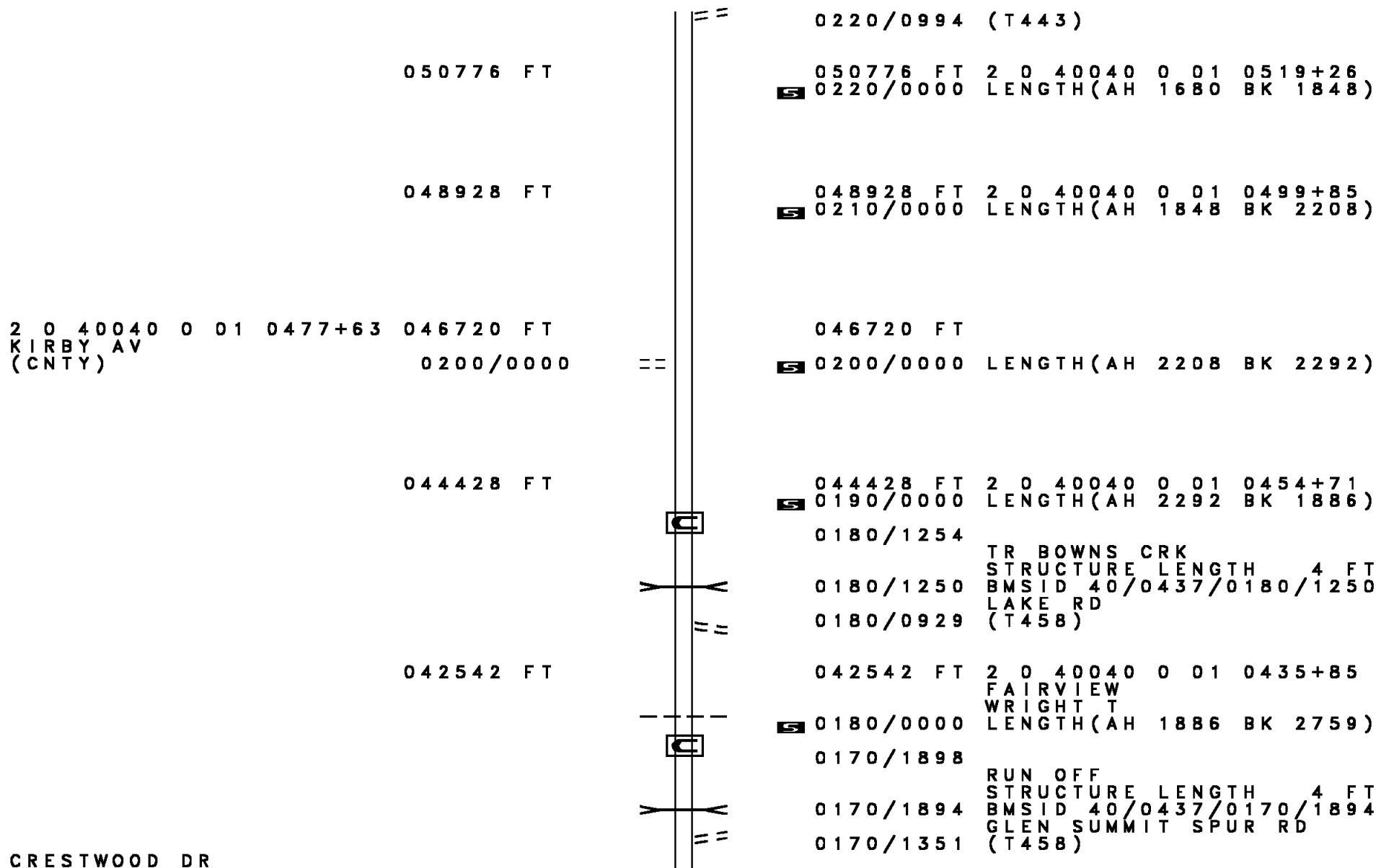
0230/0451 JOHNSON AV
(T437)

0230/0148 PRIVATE RD
0230/0019 (PRDR)
052456 FT BMSBN 40/0437/0230/0000
2 0 40040 0 01 0536+18
BIG WAPWALLOPEN CRK
5 0230/0000 BMSBG 40/0437/0230/0000
LENGTH(AH 3188 BK 1680)

JOHNSON ST

EXTRACT DATE: 12/21/2024 ROADWAY MANAGEMENT SYSTEM PAGE NUMBER: 180
PRINT DATE: 12/23/2024 SLD COUNTY/SR - ANNUAL PRINT COUNTY: LUZERNE

DIR: B TOTAL LEN: 11.223 MI. DIST: 04-3 SR: 437
LEFT MUN: FAIRVIEW T RIGHT MUN: FAIRVIEW T



EXTRACT DATE: 12/21/2024 ROADWAY MANAGEMENT SYSTEM PAGE NUMBER: 179
PRINT DATE: 12/23/2024 SLD COUNTY/SR - ANNUAL PRINT COUNTY: LUZERNE

DIR: B TOTAL LEN: 11.223 MI. DIST: 04-3 SR: 437
LEFT MUN: WRIGHT T RIGHT MUN: WRIGHT T

(CNTY)	0170/1068	==	
2 0 40040 0 01 0407+67	039783 FT		039783 FT
COUNTY RD			
(CNTY)	0170/0000	==	0170/0000 LENGTH(AH 2759 BK 3172)
	036611 FT		036611 FT 2 0 40040 0 01 0375+46
			0160/0000 LENGTH(AH 3172 BK 2473)
	034138 FT		034138 FT 2 0 40040 0 01 0350+73
			0150/0000 LENGTH(AH 2473 BK 2990)
			TR NESCOPECK
			STRUCTURE LENGTH 6 FT
			BMSID 40/0437/0140/0367
			TUNNEL RD
			(CNTY)
	031148 FT	==	0140/0044
			031148 FT 2 0 40040 0 01 0320+83
			NC WOODLAND RD
			0140/0000 LENGTH(AH 2990 BK 2170)
			WRIGHT
			0130/2115 DENNISON T
			READING, BLUE MOUNTAIN
			0130/1551 OVERPASS IS RR X-ING
	028978 FT		028978 FT 2 0 40040 0 00 0298+67

SOUTH CHURCH RD
(T395)

EXTRACT DATE: 12/21/2024 ROADWAY MANAGEMENT SYSTEM PAGE NUMBER: 178
PRINT DATE: 12/23/2024 SLD COUNTY/SR - ANNUAL PRINT COUNTY: LUZERNE

DIR: B TOTAL LEN: 11.223 MI. DIST: 04-3 SR: 437
LEFT MUN: DENNISON T RIGHT MUN: DENNISON T

				0130/0000	LENGTH(AH 2170 BK 2229)
	026749	FT		026749	FT 2 0 40040 0 00 0276+85
					CONETY RUN
					STRUCTURE LENGTH 15 FT
				0120/0000	BMSID 40/0437/0120/0000
					LENGTH(AH 2229 BK 3771)
HONEY HOLE RD (CNTY)	0110/1529			0110/1127	BMSEN 40/0437/0110/1107
					2 0 40040 0 00 0250+22
					LIT NESCOPECK
E NESCOPECK CREEK LN (PRDR)	0110/0980			0110/1107	BMSBG 40/0437/0110/1107
	022978	FT		022978	FT 2 0 40040 0 00 0239+14
				0110/0000	LENGTH(AH 3771 BK 2541)
					BARRY'S RD
				0100/2313	(CNTY)
	020437	FT		020437	FT 2 0 40040 0 00 0213+77
				0100/0000	LENGTH(AH 2541 BK 1475)
	018962	FT		018962	FT 2 0 40040 0 00 0200+05
CAMP KRESGE LN (PRDR)	0080/2515			0090/0000	LENGTH(AH 1475 BK 2583)

EXTRACT DATE: 12/21/2024 ROADWAY MANAGEMENT SYSTEM PAGE NUMBER: 177
PRINT DATE: 12/23/2024 SLD COUNTY/SR - ANNUAL PRINT COUNTY: LUZERNE

DIR: B TOTAL LEN: 11.223 MI. DIST: 04-3 SR: 437
LEFT MUN: DENNISON T RIGHT MUN: DENNISON T

016379 FT

0080/0831 BMS EN 40/0437/0080/0812
2 0 40040 0 00 0181+36
BR OR CREAMY CREEK
0080/0812 BMSBG 40/0437/0080/0812
DIXON LN
0080/0780 (PRDR)
0080/0014 BMS EN 40/0437/0080/0000
016379 FT 2 0 40040 0 00 0173+27
REILLY CREEK
BMSBG 40/0437/0080/0000
5 0080/0000 LENGTH(AH 2583 BK 2451)

013928 FT

0070/0005
013928 FT 2 0 40040 0 00 0148+93
REILLY CREEK
STRUCTURE LENGTH 5 FT
BMSID 40/0437/0070/0000
5 0070/0000 LENGTH(AH 2451 BK 2200)

011728 FT

011728 FT 2 0 40040 0 00 0126+87
5 0060/0000 LENGTH(AH 2200 BK 3325)

0050/2278 MAPLE RIDGE LN
(PRDR)

0050/1489

RUN OFF
STRUCTURE LENGTH 5 FT
0050/1484 BMSID 40/0437/0050/1484

0050/0028

RUN OFF
STRUCTURE LENGTH 5 FT
0050/0023 BMSID 40/0437/0050/0023

EXTRACT DATE: 12/21/2024 ROADWAY MANAGEMENT SYSTEM PAGE NUMBER: 176
PRINT DATE: 12/23/2024 SLD COUNTY/SR - ANNUAL PRINT COUNTY: LUZERNE

DIR: B TOTAL LEN: 11.223 MI. DIST: 04-3 SR: 437
LEFT MUN: DENNISON T RIGHT MUN: DENNISON T

	008403 FT			008403 FT	2 0 40040 0 00 0093+17
				5 0050/0000	LENGTH(AH 3325 BK 2271)
CHERRY RIDGE LN (PRDR)	0040/1705	==			
			==	0040/1014	TUNNEL RD (CNTY)
	006132 FT			006132 FT	2 0 40040 0 00 0070+17
				5 0040/0000	LENGTH(AH 2271 BK 2197)
2 0 40040 0 00 0048+63	003935 FT			003935 FT	
PEAT MOSS RD (T372)	0030/0000	==		5 0030/0000	LENGTH(AH 2197 BK 2160)
	001775 FT			001775 FT	2 0 40040 0 00 0024+72
					JAMES PL (BORO) DENNISON
				5 0020/0000	WHITE HAVEN B LENGTH(AH 2160 BK 1775)
SUSQUEHANNA ST (BORO)	0010/1303	==			SUSQUEHANNA ST (BORO)
				0010/1303	PINE ST (BORO)
				0010/1015	WILKES BARRE ST (BORO)
				0010/0771	BUFFALO ST (BORO)
BUFFALO ST (SR2048 SEG 0090/3752)	0010/0392	==		0010/0392	HEMLOCK ST (BORO)
				0010/0195	(BORO)
	000000 FT			000000 FT	2 0 40040 0 00 0009+27
				NC CH	CHURCH ST BERWICK ST (SR0940 SEG 0300/0000)
				INTER-BK	CHURCH ST (SR0940 SEG 0300/0000)
BERWICK ST (BORO)	0010/0000	==		5 0010/0000	MFC BEGIN = C LENGTH(AH 1775 BK 0000)

EXTRACT DATE: 12/21/2024 ROADWAY MANAGEMENT SYSTEM PAGE NUMBER: 175
PRINT DATE: 12/23/2024 SLD COUNTY/SR - ANNUAL PRINT COUNTY: LUZERNE

DIR: B TOTAL LEN: 4.876 MI. DIST: 04-3 SR: 424
LEFT MUN: HAZLE T RIGHT MUN: HAZLE T

025743 FT	025712 FT BROAD ST (SR0093 SEG 0025/0429) (SR0093 SEG 0024/0429)
TO 0093/0025 SH (CONN)	0150/3305 FROM 0093/0025 SH 0150/3187 (CONN)
0150/3156	HAZLE 0150/2745 HAZLETON C
022438 FT	022407 FT 1 0 01133 0 00 0104+39 0150/0000 LENGTH(AH 3305 BK 1946) 0140/1499 TREATMENT PLANT ENTR RD (GOVT)
1 0 01133 0 00 0084+93 020492 FT PRIVATE RD (PRDR)	020461 FT 0140/0000 LENGTH(AH 1946 BK 1952)
018540 FT	018509 FT 1 0 01133 0 00 0065+41 0130/0000 MFC BEGIN = C LENGTH(AH 1952 BK 1156)
TO 3017/0030 SH (CONN) POPLAR ST (SR3017 SEG 0030/0000)	POPLAR ST (SR3017 SEG 0030/0000)
FROM 3017/0030 SH (CONN)	0120/0657
0 0 00000 0 00 0000+00 017384 FT MFC BEGIN = C	017353 FT 0 0 00000 0 00 0000+00 MFC BEGIN = C
LENGTH(AH 1156 BK 2686) 0121/0000 POWELL DR (CITY)	0120/0000 LENGTH(AH 1156 BK 2686)
0110/2114	

EXTRACT DATE: 12/21/2024 ROADWAY MANAGEMENT SYSTEM PAGE NUMBER: 174
PRINT DATE: 12/23/2024 SLD COUNTY/SR - ANNUAL PRINT COUNTY: LUZERNE

DIR: B TOTAL LEN: 4.876 MI. DIST: 04-3 SR: 424
LEFT MUN: HAZLETON C RIGHT MUN: HAZLETON C

014698 FT		014667 FT	1 0 01133 0 00 0027+10 CONAHAN DR (CITY)
	==	5 0110/0000	LENGTH(AH 2686 BK 2224)
			HAZLETON
	+++++	0100/1058	HAZLE T
	+++++	0100/0514	(AAR 361446C)#TRKS 01
	+++++	0100/0025	(AAR 361446C)#TRKS 01
012474 FT		012443 FT	1 0 01133 0 00 0004+92
		5 0100/0000	MFC BEGIN = C LENGTH(AH 2224 BK 1617)
TO 0309/0040 SH (CONN)	0091/1471		FROM 0309/0040 SH (CONN)
HAZELTON MC ADOO HW (SR0309 SEG 0041/0458) (SR0309 SEG 0040/0487)		0090/1327	HAZELTON MCADOO HW (SR0309 SEG 0041/0458) (SR0309 SEG 0040/0487)
FROM 0309/0041 SH (CONN)	0091/1175	0090/1131	
	0091/1023		TO 0309/0041 SH (CONN)
0 0 00000 0 00 0000+00 010826 FT		010826 FT	0 0 00000 0 00 0000+00
MFC BEGIN = C			MFC BEGIN = C
LENGTH(AH 1648 BK 2411) 0091/0000	5	5 0090/0000	LENGTH(AH 1617 BK 2411)
008415 FT		008415 FT	0 0 00000 0 00 0000+00
		5 0080/0000	LENGTH(AH 2411 BK 2500)
TO 8049/0750 SH			FROM 8049/0010 SH

EXTRACT DATE: 12/21/2024 ROADWAY MANAGEMENT SYSTEM PAGE NUMBER: 173
PRINT DATE: 12/23/2024 SLD COUNTY/SR - ANNUAL PRINT COUNTY: LUZERNE

DIR: B TOTAL LEN: 4.876 MI. DIST: 04-3 SR: 424
LEFT MUN: HAZLE T RIGHT MUN: HAZLE T

(CONN)

0070/0632

0070/0632

(CONN)

RAMP A RD
(SR8049 SEG 0750/0000)

RAMP B RD
(SR8049 SEG 0010/1480)

0070/0520

0070/0442 BMSBN 40/0424/0070/0277
O O 00000 0 00 0000+00

0070/0277

0070/0207 BMSBN 40/0424/0070/0042
O O 00000 0 00 0000+00

005915 FT

0070/0042

005915 FT BMSBN 40/0424/0070/0042
O O 00000 0 00 0000+00

NC AR THUR GARDNER HW

RAMP D RD
(SR8049 SEG 0500/0681)

RAMP C RD
(SR8049 SEG 0250/0000)

MFC BEGIN = C
LENGTH(AH 2500 BK 2545)

O O 00000 0 00 0000+00 003370 FT
LENGTH(AH 2545 BK 2620) 0065/0000

003370 FT O O 00000 0 00 0000+00
0064/0000 LENGTH(AH 2545 BK 2620)

O O 00000 0 00 0000+00 000750 FT
SR 3023 SH
(SR3023 SEG 0010/0000)
MFC BEGIN = D
LENGTH(AH 2620 BK 0750) 0061/0000

000750 FT O O 00000 0 00 0000+00
SR 3023 SH
(SR3023 SEG 0010/0000)
MFC BEGIN = D
0060/0000 LENGTH(AH 2620 BK 0750)

000000 FT

000000 FT O O 00000 0 00 0000+00
NC GTR HAZLETON CHAM OF COMM
INTER-BK WHITE BIRCH RD
(T475)
MFC BEGIN = D

0050/0000 LENGTH(AH 0750 BK 0000)

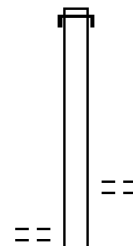
EXTRACT DATE: 12/21/2024 ROADWAY MANAGEMENT SYSTEM PAGE NUMBER: 172
PRINT DATE: 12/23/2024 SLD COUNTY/SR - ANNUAL PRINT COUNTY: LUZERNE
DIR: N TOTAL LEN: 9.524 MI. DIST: 04-3 SR: 415
LEFT MUN: HARVEYS LAKE B RIGHT MUN: HARVEYS LAKE B

050228 FT

050289 FT AH-WYOMING (65)
INTER-AHD (CO 65) LAKE RD
0200/2800 (SR0415 SEG 0010/0000)

GROVE ST
(BORO)

0200/0772



0200/0992 ORIOLE LN
(BORO)

EXTRACT DATE: 12/21/2024 ROADWAY MANAGEMENT SYSTEM PAGE NUMBER: 171
PRINT DATE: 12/23/2024 SLD COUNTY/SR - ANNUAL PRINT COUNTY: LUZERNE

DIR: N TOTAL LEN: 9.524 MI. DIST: 04-3 SR: 415
LEFT MUN: HARVEYS LAKE B RIGHT MUN: HARVEYS LAKE B

1 0 00177 0 01 1010+00 047428 FT
PINE ST
(BORO) 0200/0000

PARK ST
(BORO) 0190/1129
OAK ST
(BORO) 0190/0613

1 0 00177 0 01 1033+35 045095 FT
BARNUM ST
(BORO) 0190/0000

NEWMARTH RD
(BORO) 0180/2156

PERREGO ST
(BORO) 0180/1447
ROCK LN
(BORO) 0180/1110

1 0 00177 0 01 1062+30 042212 FT
MAPLE ST
(BORO) 0180/0000
BAIRD ST
(BORO) 0170/2036
QUEEN OF PEACE RD
(SR1028 SEG 0030/2952) 0170/1585

TO 1055/0040 SH
(CONN) 0170/1320
WEST POINT AV
(SR1055 SEG 0040/2936) 0170/1226
BENBAR DR
(BORO) 0170/0916
ROOD ST
(BORO) 0170/0515
WOOD ST
(BORO) 0170/0412

== 0200/0759 SMITH ST
(PRDR)
047489 FT
== 0200/0000 LENGTH(AH 2800 BK 2333)

==
LAKESIDE DR
(SR1415 SEG 0080/3507)
NC NOXEN RD

045156 FT
== 0190/0000 LENGTH(AH 2333 BK 2883)

042273 FT
== 0180/0000 LENGTH(AH 2883 BK 2188)

0170/1341 BMS EN 40/0415/0170/1331
1 0 00177 0 01 1070+05
INLET HARV. L
0170/1331 BMS BG 40/0415/0170/1331

EXTRACT DATE: 12/21/2024 ROADWAY MANAGEMENT SYSTEM PAGE NUMBER: 170
PRINT DATE: 12/23/2024 SLD COUNTY/SR - ANNUAL PRINT COUNTY: LUZERNE

DIR: N TOTAL LEN: 9.524 MI. DIST: 04-3 SR: 415
LEFT MUN: HARVEYS LAKE B RIGHT MUN: HARVEYS LAKE B

BROOK ST (BORO)	0170/0324	==	
1 0 00177 0 01 1081+00	040024 FT		040085 FT
MAY AV (BORO)	0170/0000	==	5 0170/0000 LENGTH(AH 2188 BK 1994)
			TR HRVYS LK
			STRUCTURE LENGTH 7 FT
			0160/1967 BMSID 40/0415/0160/1967
	038030 FT		038091 FT 1 0 00177 0 01 1100+94
			5 0160/0000 LENGTH(AH 1994 BK 2448)
1 0 00177 0 01 1125+42	035582 FT		035643 FT
ANDERSON RD (BORO)	0150/0000	==	5 0150/0000 LENGTH(AH 2448 BK 2535)
HARVEY ST (BORO)	0140/2061	==	
	033047 FT		033108 FT 1 0 00177 0 01 1154+42
			5 0140/0000 LENGTH(AH 2535 BK 2537)
WILLIAMS LN (BORO)	0130/1448	==	
TARA HILL RD (BORO)	0130/0169	==	
	030510 FT		030571 FT 1 0 00177 0 01 1179+79
			5 0130/0000 LENGTH(AH 2537 BK 1970)
DUCK LN (BORO)	0120/1698	==	

EXTRACT DATE: 12/21/2024 ROADWAY MANAGEMENT SYSTEM PAGE NUMBER: 169
PRINT DATE: 12/23/2024 SLD COUNTY/SR - ANNUAL PRINT COUNTY: LUZERNE

DIR: N TOTAL LEN: 9.524 MI. DIST: 04-3 SR: 415
LEFT MUN: HARVEYS LAKE B RIGHT MUN: HARVEYS LAKE B

BEAVER DR (BORO)	0120/0484	==			
				OUT HARVEYS STRUCTURE LENGTH 7 FT	
1 0 00177 0 01 1199+29 028540 FT				0120/0460	
OUTLET RD				028601 FT	
(SR1049 SEG 0090/2998)	0120/0000	==		5 0120/0000	LENGTH(AH 1970 BK 2564)
	025976 FT			026037 FT	1 0 00177 0 01 1225+04
				5 0110/0000	LENGTH(AH 2564 BK 1631)
SUNSET TE (BORO)	0100/0302	==			
OLD LAKE RD	024345 FT			024406 FT	1 0 00177 0 01 1240+92
(BORO)	0100/0000	==		NC LAKESIDE DR	
				5 0100/0000	LENGTH(AH 1631 BK 0603)
				0090/0504	BMSSEN 40/0415/0090/0432
					1 0 00375 0 00 0001+43
					INLET HARVEYS LAKE
				0090/0432	BMSBG 40/0415/0090/0432
FOR SR 0415S TO 0415S (CONN)	0090/0107	==			
1 0 00375 0 00 0005+00 023742 FT				023803 FT	LAKESIDE DR
LAKESIDE DR					(SR1415 SEG 0010/0000)
(SR0415 SEG 0085/0171)	0090/0000	==		5 0090/0000	MFC BEGIN = C
MEMORIAL HW	0085/0171				LENGTH(AH 0603 BK 0173)
(SR0415 SEG 0090/0000)	0085/0171				
FOR 0415S TO 0415S	0085/0072	==			
(CONN)					
1 0 00177 0 01 1243+47 023571 FT				0084/0065	TO 1415/0010 SH
NC HILLSIDE AV					(CONN)
MFC BEGIN = C				023630 FT	1 0 00177 0 01 1243+47
LENGTH(AH 0171 BK 3095)	0085/0000	==		5 0084/0000	MFC BEGIN = C
					LENGTH(AH 0173 BK 3095)
					HILLSIDE AV
				0080/2999	(BORO)
MARINA DR (BORO)	0080/2927	==			
					ANNABELLE AV

EXTRACT DATE: 12/21/2024 ROADWAY MANAGEMENT SYSTEM PAGE NUMBER: 168
PRINT DATE: 12/23/2024 SLD COUNTY/SR - ANNUAL PRINT COUNTY: LUZERNE

DIR: N TOTAL LEN: 9.524 MI. DIST: 04-3 SR: 415
LEFT MUN: HARVEYS LAKE B RIGHT MUN: HARVEYS LAKE B

MARINA DR
(BORO)

0080/2344

==

0080/2366 (BORO)

1 0 00177 0 01 1274+61 020476 FT
TERRACE DR
(BORO)

0080/0000

==

020535 FT

5 0080/0000 LENGTH(AH 3095 BK 1796)

1 0 00177 0 01 1295+99 018680 FT
OLD LAKE RD
(T812)
OLD LAKE RD
(T812)

0070/0000

==

018739 FT

5 0070/0000 HARVEYS LAKE
LEHMAN T
LENGTH(AH 1796 BK 3533)
RIDGE AV
(SR1063 SEG 0010/0000)

BRIARCREST RD
(T711)

0060/2540

==

0060/2540 BRIARCREST RD
(T711)

1 0 00177 0 01 1327+70 015147 FT
FORTYSECOND ST
(T814)
GREENBRIAR DR
(PRDR)

0060/0000

==

0050/3186

==

015206 FT

5 0060/0000 FORTYSECOND ST
(SR1018 SEG 0020/0000)
LEHMAN
DALLAS T
LENGTH(AH 3533 BK 3665)

0050/2121 BMS EN 40/0415/0050/2105

1 0 00177 0 01 1343+16

BRIARCREST RD

(T793)

HUNTSVILLE

0050/2105 BMSBG 40/0415/0050/2105

EXTRACT DATE: 12/21/2024 ROADWAY MANAGEMENT SYSTEM PAGE NUMBER: 167
PRINT DATE: 12/23/2024 SLD COUNTY/SR - ANNUAL PRINT COUNTY: LUZERNE

DIR: N TOTAL LEN: 9.524 MI. DIST: 04-3 SR: 415
LEFT MUN: DALLAS T RIGHT MUN: DALLAS T

TO 0118/0370 SH
(CONN)
1 0 00177 0 01 1364+26 011482 FT
SR 0118 SH
(SR0118 SEG 0370/3004) 0050/0000
FROM 0118/0370 SH
(CONN) 0040/2377

LC TO OLD FARM LN
(CONN) 0040/1395

OLD FARM LN
(PRDR) 0040/1275
LC FROM OLD FARM LN
(CONN) 0040/1183

1 0 00177 0 01 1383+21 008976 FT
WOODLAND DR
(PRDR) 0040/0000

TWIN STACKS DR
(PRDR) 0030/0486
1 0 00177 0 01 1408+81 006416 FT
GERALD AV
(PRDR) 0030/0000

GARBUTT ST
(TB16) 0020/2178

COLUMBIA AV
(BORO) 0020/1384

0050/1257 COUNTRY CLUB RD
(SR1016 SEG 0010/0000)

0050/0300 JOE-PAG LN
(T799)

011541 FT

5 0050/0000 LENGTH(AH 3665 BK 2506)

0040/2147 GAME COMMISSION RD
(GOVT)

0040/1275 LAKEWAY MANOR RD
(TB47)

009035 FT

5 0040/0000 LENGTH(AH 2506 BK 2560)

0030/1301 ELMCREST DR
(TB17)

006475 FT

5 0030/0000 LENGTH(AH 2560 BK 3345)

0020/1880 CENTER HILL RD
(BORO)

EXTRACT DATE: 12/21/2024 ROADWAY MANAGEMENT SYSTEM PAGE NUMBER: 166
PRINT DATE: 12/23/2024 SLD COUNTY/SR - ANNUAL PRINT COUNTY: LUZERNE

DIR: N TOTAL LEN: 9.524 MI. DIST: 04-3 SR: 415
LEFT MUN: DALLAS T RIGHT MUN: DALLAS T

1 0 00177 0 01 1450+88 003071 FT
MACHELL AV
(BORO) 0020/0000

LC FROM MACHEL AV
(CONN) 0015/0359

BMSSEN 40/0415/0020/0212 0015/0319
1 0 00177 0 01 1449+25
BR.TOBY'S CRK
BMSBG 40/0415/0020/0212 0015/0295

FOR SR 0415N TO 0415S
(CONN)
DALLAS - MEMORIAL HW
(BORO) 0015/0224

DALLAS - MEMORIAL HW
(BORO)
MAIN ST
(SR1045 SEG 0033/0082) 0015/0174

MAIN ST
(SR1045 SEG 0032/0035)
DALLAS - MEMORIAL HW
(BORO)

003130 FT
0020/0000 MFC BEGIN = C
LENGTH(AH 3345 BK 0424)

0014/0376 BMSSEN 40/0415/0020/0212

0 0 00000 0 00 0000+00
BR.TOBY'S CRK
0014/0352 BMSBG 40/0415/0020/0212

FOR SR 0415N TO 0415S
(CONN)
DALLAS - MEMORIAL HW
(BORO)
DALLAS - MEMORIAL HW
(BORO)
LAKE ST
0014/0288 (SR1047 SEG 0005/0000)
0014/0268

LAKE ST
(SR1047 SEG 0004/0000)
DALLAS - MEMORIAL HW
(BORO)
0014/0191

DALLAS - MEMORIAL HW
(BORO)
CHURCH ST
(SR1045 SEG 0037/0000)
CHURCH ST
(SR1045 SEG 0036/0000)
DALLAS - MEMORIAL HW
(BORO)
CHURCH ST
0014/0150 (SR1045 SEG 0036/0000)
0014/0100

EXTRACT DATE: 12/21/2024 ROADWAY MANAGEMENT SYSTEM PAGE NUMBER: 165
PRINT DATE: 12/23/2024 SLD COUNTY/SR - ANNUAL PRINT COUNTY: LUZERNE

DIR: N TOTAL LEN: 9.524 MI. DIST: 04-3 SR: 415
LEFT MUN: DALLAS T RIGHT MUN: DALLAS T

MAIN ST
(SR1045 SEG 0032/0035) 0015/0090

DALLAS - MEMORIAL HW
(BORO)
FOR SR 0415S TO 0415N
(CONN)
0 0 00000 0 00 0000+00 0015/0065
MFC BEGIN = C 002677 FT
DALLAS
DALLAS B
LENGTH(AH 0394 BK 2256) 0015/0000

MILL ST
(BORO) 0010/1872

000421 FT

1 0 00177 0 01 1484+86 000000 FT
NC MEMORIAL HW
TUNKHANNOCK HW
(SR0309 SEG 0760/0000)

MFC BEGIN = C
LENGTH(AH 0421 BK 0000) 0005/0000

DALLAS - MEMORIAL HW
(BORO)
FOR SR 0415S TO 0415N
(CONN) 0014/0075

002706 FT 0 0 00000 0 00 0000+00
MFC BEGIN = C

DALLAS
DALLAS B
LENGTH(AH 0424 BK 2256)
0014/0000 0010/2090 BMSBN 40/0415/0010/2069
1 0 00177 0 01 1453+02
TOBYS CREEK
0010/2069 BMSBG 40/0415/0010/2069

0010/1846 BMSBN 40/0415/0010/1818
1 0 00177 0 01 1455+75
MILL ST
(BORO)
TOBY CREEK
0010/1818 BMSBG 40/0415/0010/1818

WELLINGTON AV
(BORO)
0010/0583 1 0 00177 0 01 1474+86
000450 FT SHOPPING PLAZA ENT RD
(PRDR)
MFC BEGIN = C
0010/0000 LENGTH(AH 2256 BK 0450)

FROM 0309/0760 SH
0004/0077 (CONN)
000000 FT 1 0 00177 0 01 1484+86
NC MEMORIAL HW
TUNKHANNOCK HW
(SR0309 SEG 0760/0000)

INTER-BK MEMORIAL HW
(SR0309 SEG 0760/0000)
MFC BEGIN = C
0004/0000 LENGTH(AH 0450 BK 0000)

DIR: B TOTAL LEN: .899 MI. DIST: 04-3 SR: 339
LEFT MUN: NESCOPECK B RIGHT MUN: NESCOPECK B

STAIR AV
(BORO)

000000 FT

5 0010/0000

BMSBG 40/0339/0010/2628

LENGTH(AH 3042 BK 0000)

```

EXTRACT DATE: 12/21/2024      ROADWAY MANAGEMENT SYSTEM      PAGE NUMBER: 163
PRINT DATE: 12/23/2024      SLD COUNTY/SR - ANNUAL PRINT      COUNTY: LUZERNE

DIR: N      TOTAL LEN: 8.291 MI.      DIST: 04-3      SR: 315
LEFT MUN: AVOCA B      RIGHT MUN: AVOCA B

```

SPRUCE ST
(TWP)
OLD NAVY WAY RD
(TWP)
LC FROM SPRUCE ST
(CONN)

043349 FT

0233 / 1570

0233 / 1504

FOR SR 0315N TO 0315S
(CONN)
NC TERMINAL RD
PITTS STON - AIRPORT RD
(TWP)
RAMP D RD
(SR8019 SEG 0764/0000)
PITTS STON - AIRPORT RD
(TWP)
FOR SR 0315S TO 0315N
(CONN)

0233/0805

0233 / 0768

043777 FT SPRUCE ST
(TWP)
0232/1785 OLD NAVY WAY RD
(TWP)

FOR SR 0315N TO 0315S
(CONN)
NC TERMINAL RD
PITTSSTON - AIRPORT RD
(TWP)
NAVY WAY RD
0232/1036 (SR2105 SEG 0010/0599)
NAVY WAY RD
(SR2105 SEG 0011/0576)
PITTSSTON - AIRPORT RD
(TWP)
RAMP A RD
0232/0881 (SR8019 SEG 0010/1337)

```

PITTSTON - AIRPORT RD
(TWP )
0232/0780 FOR SR 0315S TO 0315N
(CONN)
RAMP B RD
0232/0454 (SRB019 SEG 0024/0000)
DRAINAGE

```

DIR: N TOTAL LEN: 8.291 MI. DIST: 04-3 SR: 315
LEFT MUN: AVOCA B RIGHT MUN: AVOCA B

[illegible]

035137 FT 1 0 00515 3 00 0025+26
BEAR CREEK RD
(SR2035 SEG 0220/1829)

EXTRACT DATE: 12/21/2024 ROADWAY MANAGEMENT SYSTEM PAGE NUMBER: 160
PRINT DATE: 12/23/2024 SLD COUNTY/SR - ANNUAL PRINT COUNTY: LUZERNE

DIR: N TOTAL LEN: 8.291 MI. DIST: 04-3 SR: 315
LEFT MUN: DUPONT B RIGHT MUN: DUPONT B

DUPONT						BEAR CREEK RD
PITTSTON T						(SR2035 SEG 0220/1829)
LENGTH(AH 2035 BK 2228)	0191/0000	5		5	0190/0000	LENGTH(AH 2445 BK 1955)
LINCOLN ST	0181/1861	=				
(BORO)						
					0180/1820	TO SR 2035/0220 SH
SMITH ST	0181/1493	=				(CONN)
(BORO)						
FIRST ST	0181/1434	=			0180/1621	FIRST ST
(BORO)						(TWP)
					0180/1330	DUPONT
						PITTSTON T
MCLEAN ST	0181/1134	=				
(BORO)						
SECOND ST	0181/1055	=				
(BORO)						
SIMPSON ST	0181/0801	=				
(TWP)						
THIRD ST	0181/0642	=				
(TWP)						
CHAPMAN ST	0181/0167	=				
(TWP)						
1 0 00515 0 00 0348+00	033179 FT				033182 FT	1 0 00515 3 00 0000+00
NC ZIEGLER ST					NC CHESTNUT ST	
CHAPMAN ST					CHAPMAN ST	
(TWP)					(TWP)	
LENGTH(AH 2228 BK 1745)	0181/0000	5		5	0180/0000	LENGTH(AH 1955 BK 1737)
FOR SR 0315 & 0315	0171/1718	=			0170/1669	FOR SR 0315 & 0315
(CONN)						(CONN)
LC TO PITTSTON XING	0171/1357	=				
(CONN)						
PITTSTON CROSSING						PITTSTON CROSSING
(PRDR)						(PRDR)
PILOT TRAVEL CENTER						PILOT TRAVEL CENTER
(TWP)						(TWP)
	0171/1234	=			0170/1224	
LC FROM PITTSTON XING	0171/1153	=				
(CONN)						
HILLSIDE DR	0171/0906	=			0170/0881	HILLSIDE DR
(TWP)						(TWP)
					0170/0473	RAMP B RD
						(SR8017 SEG 0502/0525)
RAMP A RD						
(SR8017 SEG 0512/0888)	0171/0154					
1 0 00515 0 00 0336+15	031434 FT				031445 FT	1 0 00515 0 00 0336+15
SR 0081 SB						SR 0081 SB
OP ID 40/0081/1755/0722						OP ID 40/0081/1755/0722
NC CHESTNUT ST						

EXTRACT DATE: 12/21/2024 ROADWAY MANAGEMENT SYSTEM PAGE NUMBER: 159
PRINT DATE: 12/23/2024 SLD COUNTY/SR - ANNUAL PRINT COUNTY: LUZERNE

DIR: N TOTAL LEN: 8.291 MI. DIST: 04-3 SR: 315
LEFT MUN: PITTSTON T RIGHT MUN: PITTSTON T

LENGTH(AH 1745 BK 2994) 0171/0000	5		5	0170/0000 LENGTH(AH 1737 BK 3026)
I-81 NB				I-81 NB
OP ID 40/0081/1754/0535 0161/2827				OP ID 40/0081/1754/0535
				RAMP J RD
DUPONT STOCKPILE ENT RD				(SR8017 SEG 0752/0000)
(GOVT)				DUPONT STOCKPILE ENT RD
SIGN: 4 CHORD TRUSS				(GOVT)
BMSID 40/0315/0160/1985 0161/2029				SIGN: 4 CHORD TRUSS
RAMP C RD				BMSID 40/0315/0160/1985
(SR8017 SEG 0762/0000) 0161/1913				
				TURNPIKE RAMP RD
RAMP E RD				(TNPK)
(SR8041 SEG 0500/0825) 0161/1631				
PA TPK (I-476)				PA TPK (I-476)
OP ID 40/7476/9901/1432 0161/1361				OP ID 40/7476/9901/1432
				TURNPIKE RAMP RD
				(TNPK)
TO 2019/0010 SH				
(CONN)				
1 0 00515 0 00 0306+62 0161/0118				
(APRA) PP & L				028419 FT 1 0 00515 0 00 0306+62
KEYSTONE AV				(APRA) PP & L
(T755)				KEYSTONE AV
OAK ST				(T755)
(SR2019 SEG 0010/0000)				OAK ST
				(SR2019 SEG 0010/0000)
LENGTH(AH 2994 BK 1362) 0161/0000	5		5	0160/0000 LENGTH(AH 3026 BK 1416)
				LC TO KEYSTONE AV
FROM 9404/0010 SH				(CONN)
(CONN)				
				0150/1183
PITTSTON				0150/0746 RAMP E RD
JENKINS T				(SR8017 SEG 0010/0881)
40008117441495				PITTSTON
OP ID 40/0081/1744/1494 0151/0167				JENKINS T
1 0 00515 0 00 0292+68 027078 FT				40008117441495
I-81 SB				OP ID 40/0081/1744/1494
OP ID 40/0081/1745/1448				1 0 00515 0 00 0292+68
MFC BEGIN = B				I-81 SB
LENGTH(AH 1362 BK 1957) 0151/0000	5		5	OP ID 40/0081/1745/1448
RAMP D RD				MFC BEGIN = B
(SR8017 SEG 0250/0000) 0141/1867				LENGTH(AH 1416 BK 1877)
LC TO WALMART ENTR RD				


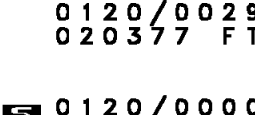
EXTRACT DATE: 12/21/2024 ROADWAY MANAGEMENT SYSTEM PAGE NUMBER: 158
PRINT DATE: 12/23/2024 SLD COUNTY/SR - ANNUAL PRINT COUNTY: LUZERNE


DIR: N TOTAL LEN: 8.291 MI. DIST: 04-3 SR: 315
LEFT MUN: JENKINS T RIGHT MUN: JENKINS T



(CONN) WALMART ENTR RD (PRDR)	0141/1766	==	0140/1491	WALMART ENTR RD (PRDR)
LC FROM WALMART ENTR RD (CONN)	0141/1657 0141/1608	==		
1 0 00515 0 00 0274+32 025121 FT LENGTH(AH 1957 BK 2324)	0141/0000	==	025126 FT 0140/0000	1 0 00515 0 00 0275+02 LENGTH(AH 1877 BK 2365)
MAYFAIR DR (PRDR) OLD BOSTON RD (SR2017 SEG 0010/2577)	0131/0932	==	0130/0953	MAYFAIR DR (PRDR) OLD BOSTON RD (SR2017 SEG 0010/2577)
BMS EN 40/0315/0130/0000 JENKINS LAFLIN B TO 2017/0020 SH (CONN)	0131/0242 0131/0067 0131/0062	==	0130/0242 0130/0101	BMS EN 40/0315/0130/0000 JENKINS LAFLIN B
1 0 00515 0 00 0250+03 022797 FT READING, BLUE MOUNTA RR BMSBG 40/0315/0130/0000 LENGTH(AH 2324 BK 2416)	0131/0000	==	022761 FT 0130/0000	1 0 00515 0 00 0250+03 READING, BLUE MOUNTA RR BMSBG 40/0315/0130/0000 LENGTH(AH 2365 BK 2384)
YATESVILLE RD (SR2017 SEG 0020/0000)	0121/2356	==	0120/2352	YATESVILLE RD (SR2017 SEG 0020/0000)
FROM 2017/0020 SH (CONN)	0121/2304	==		
LAFLIN RD (SR2026 SEG 0050/2423)	0121/0371	==	0120/0377	LAFLIN RD (SR2026 SEG 0050/2423)
FROM 2026/0050 SH (CONN)	0121/0299 0121/0226	==	0120/0229	
TR GARDNERS STRUCTURE LENGTH 11 FT BMSID 40/0315/0120/0218	0121/0215	==	0120/0218	TR GARDNERS STRUCTURE LENGTH 11 FT BMSID 40/0315/0120/0218



EXTRACT DATE: 12/21/2024 ROADWAY MANAGEMENT SYSTEM PAGE NUMBER: 157
PRINT DATE: 12/23/2024 SLD COUNTY/SR - ANNUAL PRINT COUNTY: LUZERNE



DIR: N TOTAL LEN: 8.291 MI. DIST: 04-3 SR: 315
LEFT MUN: LAFLIN B RIGHT MUN: LAFLIN B

BMS EN 40/0315/0120/0000 0121/0029		0120/0029	BMS EN 40/0315/0120/0000
1 0 00515 0 00 0225+02 020381 FT		020377 FT	1 0 00515 0 00 0225+02
GARDNER CRK			GARDNER CRK
BMSBG 40/0315/0120/0000			BMSBG 40/0315/0120/0000
LENGTH(AH 2416 BK 2363) 0121/0000			LENGTH(AH 2384 BK 2511)
WESTMINISTER RD			WESTMINISTER RD
(SR2039 SEG 0120/2328) 0111/2307		0110/2447	(SR2039 SEG 0120/2328)

1 0 00515 0 00 0199+77 018018 FT		017866 FT	1 0 00515 0 00 0199+76
LENGTH(AH 2363 BK 2107) 0111/0000			LENGTH(AH 2511 BK 1964)

LAFLIN JENKINS T	0101/0982	0100/0977	LAFLIN JENKINS T
1 0 00515 0 00 0182+02 015911 FT		015902 FT	1 0 00515 0 00 0182+17
SUNSET DR			SUNSET DR
(TWP)			(TWP)
LENGTH(AH 2107 BK 1951) 0101/0000			LENGTH(AH 1964 BK 1997)
JENKINS PLAINS T	0091/1778	0090/1809	JENKINS PLAINS T

RIDGEWOOD RD			RIDGEWOOD RD
(SR2011 SEG 0010/0000) 0091/1119			(SR2011 SEG 0010/0000)

1 0 00515 0 00 0162+51 013960 FT		013905 FT	1 0 00515 0 00 0162+20
LENGTH(AH 1951 BK 3289) 0091/0000			LENGTH(AH 1997 BK 3259)
(APRA) MEDICO IND DR			(APRA) MEDICO INDUSTRIES DR
MEDICO IND DR			MEDICO INDUSTRIES DR
(TWP)	0081/2932	0080/2963	(PRDR)

LC TO SUNSHINE DR			
(CONN)	0081/1858		
(APRA) SUNSHINE DR			(APRA) SUNSHINE MARKET
SUNSHINE DR			SUNSHINE DR
(PRDR)			(PRDR)

LC FROM SUNSHINE DR	0081/1734	0080/1743	
(CONN)	0081/1670		

DIR: N TOTAL LEN: 8.291 MI. DIST: 04-3 SR: 315
LEFT MUN: PLAINS T RIGHT MUN: PLAINS T

1 0 00515 0 00 0130+07 010671 FT
LENGTH(AH 3289 BK 3692) 0081/0000

HILLTOP COMMONS
(PRDR)

0071/2936

BMSSEN 40/0315/0070/1209 0071/1248
1 0 00515 0 00 0104+45
MILL CREEK
BMSBG 40/0315/0070/1209 0071/1208
POCONO DOWNS RD
(TWP)

0071/1134
LC TO POCONO DOWNS RD
(CONN)
LC FROM POCONO DOWNS RD
(CONN)
(APRA) MIDLANTIC MACHIN
MIDLANTIC MACHINERY DR
(PRDR)
0071/0662

1 0 00515 0 00 0092+34 006979 FT
MAIN ST
(SR2020 SEG 0070/0000)
JUMPER RD
(SR2020 SEG 0070/0000)

LENGTH(AH 3692 BK 2304) 0071/0000
MICROTEL ENTRANCE RD
(PRDR)

RICHLAND BL
(PRDR)

0061/0278

010646 FT 1 0 00515 0 00 0129+46
0080/0000 LENGTH(AH 3259 BK 3676)

0070/2990 LC FROM HILLTOP COMMONS
(CONN)

HILLTOP COMMONS
(PRDR)

0070/2922
0070/2839 LC TO HILLTOP COMMONS
(CONN)

0070/1249 BMSSEN 40/0315/0070/1209
1 0 00515 0 00 0104+45
MILL CREEK
0070/1209 BMSBG 40/0315/0070/1209
POCONO DOWNS RD
(TWP)

0070/1133

(APRA) MIDLANTIC MACHIN
MIDLANTIC MACHINERY DR
(PRDR)

0070/0652
006970 FT 1 0 00515 0 00 0092+34
MAIN ST
(SR2020 SEG 0070/0000)
JUMPER RD
(SR2020 SEG 0070/0000)

0070/0000 LENGTH(AH 3676 BK 2205)
MICROTEL ENTRANCE RD
(PRDR)

RICHLAND BL
(PRDR)

0060/0278

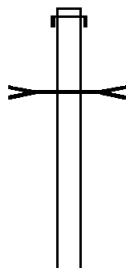
EXTRACT DATE: 12/21/2024 ROADWAY MANAGEMENT SYSTEM PAGE NUMBER: 155
PRINT DATE: 12/23/2024 SLD COUNTY/SR - ANNUAL PRINT COUNTY: LUZERNE

DIR: N TOTAL LEN: 8.291 MI. DIST: 04-3 SR: 315
LEFT MUN: PLAINS T RIGHT MUN: PLAINS T

1 0 00515 0 00 0069+30 004675 FT WYO VALLEY SURGERY CNTR (PRDR) LENGTH(AH 2304 BK 1853) 0061/0000 PETHICK RD (PRDR) 0051/1701		004765 FT 1 0 00515 0 00 0070+29 0060/0000 LENGTH(AH 2205 BK 1964) PETHICK RD (PRDR) 0050/1701
LAIRD ST (TWP) 0051/0605		LAIRD ST (TWP) 0050/0561
WOODLANDS INN RD (PRDR) 0051/0579		WOODLANDS INN RD (PRDR) 0050/0530
LAUREL RUN STRUCTURE LENGTH 20 FT BMSID 40/0315/0050/0024 0051/0068 1 0 00515 0 00 0050+88 002822 FT LENGTH(AH 1853 BK 2822) 0051/0000		LAUREL RUN STRUCTURE LENGTH 20 FT BMSID 40/0315/0050/0024 0050/0024 002801 FT 1 0 00515 0 00 0050+88 LENGTH(AH 1964 BK 2801) 0050/0000
MOTORWORLD DR (PRDR) CROSS CREEK POINTE (PRDR) 0045/2131		MOTORWORLD DR (PRDR) CROSS CREEK POINTE (PRDR) 0044/2087
RAMP B RD (SR8045 SEG 0752/0000) RAMP A RD (SR8045 SEG 0762/2005) 0045/0902		RAMP B RD (SR8045 SEG 0752/0000) RAMP A RD (SR8045 SEG 0762/2005) 0044/0898
RAMP E RD (SR8045 SEG 0772/0305) 0045/0698		0044/0329 BMS EN 40/0315/0044/0000
BMS EN 40/0315/0044/0000 0045/0329		000000 FT 1 0 00515 0 00 0022+87
1 0 00515 0 00 0022+87 000000 FT NC DUPONT HW DUPONT HW INTER-BK (SR6309 SEG 0641/1175) SR 0309 BMSBG 40/0315/0044/0000 MFC BEGIN = C LENGTH(AH 2822 BK 0000) 0045/0000		000000 FT 1 0 00515 0 00 0022+87 NC DUPONT HW DUPONT HW (SR6309 SEG 0640/1250) SR 0309 BMSBG 40/0315/0044/0000 MFC BEGIN = C LENGTH(AH 2801 BK 0000) 0044/0000

EXTRACT DATE: 12/21/2024 ROADWAY MANAGEMENT SYSTEM PAGE NUMBER: 154
PRINT DATE: 12/23/2024 SLD COUNTY/SR - ANNUAL PRINT COUNTY: LUZERNE
DIR: B TOTAL LEN: 38.398 MI. DIST: 04-3 SR: 309
LEFT MUN: DALLAS T RIGHT MUN: DALLAS T

202742 FT



199964 FT

202508 FT AH-WYOMING (65)
INTER-AHD (CO 65) TUNKHANNOCK HW
0850/2778 (SR0309 SEG 0010/0000)
STREAM
STRUCTURE LENGTH 5 FT
0850/2236 BMSID 40/0309/0850/2236

199730 FT 1 0 00011 0 02 0674+35

EXTRACT DATE: 12/21/2024 ROADWAY MANAGEMENT SYSTEM PAGE NUMBER: 153
PRINT DATE: 12/23/2024 SLD COUNTY/SR - ANNUAL PRINT COUNTY: LUZERNE

DIR: B TOTAL LEN: 38.398 MI. DIST: 04-3 SR: 309
LEFT MUN: DALLAS T RIGHT MUN: DALLAS T

TRAILER PARK ENTR RD
(PRDR) 0840/1536
TRAILER PARK ENTR RD
(PRDR) 0840/1032

198145 FT

KUNKLE-ALDERSON RD
(SR1026 SEG 0070/0705) 0840/0000

196142 FT

CATALPA RD
(T791) 0820/1475

OLD TUNKHANNOCK RD
(T790) 0820/0572

1 0 00011 0 02 0612+47 193793 FT
STREDNEY RD
(T683) 0820/0000

1 0 00011 0 02 0583+20 190905 FT

0850/0000 LENGTH(AH 2778 BK 1819)

0840/0713 BMSID 40/0309/0840/0647
1 0 00011 0 02 0656+60
NO UNDERPASS INFORMATION
0840/0647 BMSID 40/0309/0840/0647

197911 FT 1 0 00011 0 02 0656+60

LAKE CATALPA RD
(SR1026 SEG 0070/0705)
0840/0000 LENGTH(AH 1819 BK 2003)
STREAM
STRUCTURE LENGTH 6 FT
0830/1750 BMSID 40/0309/0830/1750

195908 FT 1 0 00011 0 02 0635+94
OUT ELSTONS PN
STRUCTURE LENGTH 7 FT
0830/0000 BMSID 40/0309/0830/0000
LENGTH(AH 2003 BK 2349)

0820/1715 OUTLET ELSTONS POND
STRUCTURE LENGTH 12 FT
BMSID 40/0309/0820/1715

0820/0216 LAKEVIEW DR
193559 FT (TWP)

0820/0000 LENGTH(AH 2349 BK 2888)

190671 FT

EXTRACT DATE: 12/21/2024 ROADWAY MANAGEMENT SYSTEM PAGE NUMBER: 152
PRINT DATE: 12/23/2024 SLD COUNTY/SR - ANNUAL PRINT COUNTY: LUZERNE

DIR: B TOTAL LEN: 38.398 MI. DIST: 04-3 SR: 309
LEFT MUN: DALLAS T RIGHT MUN: DALLAS T

COUNTRY CLUB RD
(SR1016 SEG 0050/3362) 0810/0000

0810/0000 LENGTH(AH 2888 BK 3705)

COUNTRY CLUB APT ENT RD
(PRDR) 0800/1062

0800/1184 DAKOTA DR
(PRDR)

187200 FT

0800/0390 BROOKFIELD APT ENT RD
(PRDR)
186966 FT 1 0 00011 0 02 0546+33
0800/0000 LENGTH(AH 3705 BK 2676)
STREAM
STRUCTURE LENGTH 7 FT
BMSID 40/0309/0800/0000

0790/2652
0790/1984 TRAILER PARK ENT RD
(PRDR)
0790/1721 TRAILER PARK ENT RD
(PRDR)

184524 FT

TO 1045/0060 SH
(CONN) 0782/0132
LEG TO SR 1045 SH
(CONN) 0782/0085
FROM 1045/0060 SH
(CONN) 0782/0038
184371 FT

0790/0493 UPPER DEMUNDS RD
(SR1041 SEG 0010/0000)
184290 FT 1 0 00011 0 02 0519+23
0790/0000 LENGTH(AH 2676 BK 0153)

0782/0085 MFC BEGIN = C

184137 FT 0 0 00000 0 00 0000+00
0782/0000 LENGTH(AH 0153 BK 0765)

1 0 00011 0 02 0511+00 183606 FT
CENTER HILL RD
(SR1044 SEG 0010/2428) 0780/0000

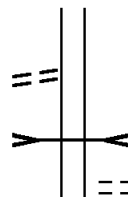
183372 FT HILDEBRANT RD
(SR1044 SEG 0010/2428)
0780/0000 LENGTH(AH 0765 BK 3126)

SAGINAW ST
(T793) 0770/2469

DIR: B TOTAL LEN: 38.398 MI. DIST: 04-3 SR: 309
LEFT MUN: DALLAS T RIGHT MUN: DALLAS T

SAGO ST
(T796)

0770/1835



0770/1675

0770/1568

BR TOBY CREEK
STRUCTURE LENGTH 9 FT
BMSID 40/0309/0770/1675
GRANDVIEW AV
(TWP)

180480 FT

180246 FT

1 0 00011 0 02 0479+51
HILLCREST DR
(T802)

0770/0000

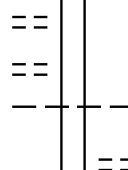
0760/1940

LENGTH(AH 3126 BK 1997)
GRANDVIEW AV
(T800)

WOODLAWN AV
(T844)
WELLINGTON AV
(TWP)

0760/1917

0760/1466



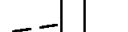
0760/1135

0760/0537

DALLAS
DALLAS B
TARLETON AV
(TWP)

TO 0415/0004 SH
(CONN)

0760/0162



1 0 00011 0 02 0454+76 178483 FT
MEMORIAL HW
(SR0415 SEG 0004/0000) 0760/0000

INTER-BK
0760/0112

178249 FT

0760/0000

WYE RAMP RD
(SR9103 SEG 0010/0240)
WYE RAMP RD
(SR9103 SEG 0010/0240)
NC TUNKHANNOCK HW

MFC BEGIN = B
LENGTH(AH 1997 BK 3672)

DALLAS SHOPPING CTR
(PRDR)

0751/3135



0750/3420

0750/3142

WYE RAMP RD
(SR9103 SEG 0010/0000)
WYE RAMP RD
(SR9103 SEG 0010/0000)
DALLAS SHOPPING CTR
(PRDR)

DORCHESTER DR
(TWP)

0751/2062



0750/2078

DORCHESTER DR
(TWP)

TOBY CREEK













TOBY CREEK

DIR: B TOTAL LEN: 38.398 MI. DIST: 04-3 SR: 309
LEFT MUN: DALLAS B RIGHT MUN: DALLAS B

STRUCTURE LENGTH 16 FT BMSID 40/0309/0750/1572 0751/1568 TO 1045/0010 SH (CONN) MAIN ST (SR1045 SEG 0010/0000)						STRUCTURE LENGTH 16 FT BMSID 40/0309/0750/1572 MAIN ST (SR1045 SEG 0010/0000)
MAIN RD (TWP)	0751/1303					MAIN RD (TWP)
DALLAS DALLAS T						LC TO MAIN RD (CONN) DALLAS
1 0 00011 0 01 0424+19 174820 FT	0751/0562					DALLAS T
SR 1014						1 0 00011 0 01 0424+19
OP ID 40/1014/0050/0841						SR 1014
NC MEMORIAL HW						OP ID 40/1014/0050/0841
LENGTH(AH 3663 BK 2570) 0751/0000						NC ME LENGTH(AH 3672 BK 2624)
FERGUSON AV (T825)	0741/1848					FERGUSON AV (T825)
MAIN RD (T825)	0741/1782					MAIN RD (T825)
DALLAS	0741/1725					DALLAS
KINGSTON T						KINGSTON T
FRANKLIN ST (T655)	0741/1319					FRANKLIN ST (T655)
BR TOBY CRK STRUCTURE LENGTH 11 FT BMSID 40/0309/0740/0399 0741/0434						BR TOBY CRK STRUCTURE LENGTH 11 FT BMSID 40/0309/0740/0399
1 0 00011 0 01 0391+24 172250 FT						1 0 00011 0 01 0391+33
CENTER ST (T846)						CENTER ST (T846)
CENTER ST (T846)						CENTER ST (T846)
LENGTH(AH 2570 BK 2966) 0741/0000						LENGTH(AH 2624 BK 2933)
BMS EN 40/0309/0730/2114 0731/2129						BMS EN 40/0309/0730/2114
1 0 00011 0 01 0382+87						1 0 00011 0 01 0382+87
TOBY CREEK						TOBY CREEK
BMSBG 40/0309/0730/2114 0731/2095						BMSBG 40/0309/0730/2114
NORTH MAIN ST (TWP)	0731/2082					NORTH MAIN ST (TWP)
MAIN ST (T790)	0731/1829					MAIN ST (T790)
BMS EN 40/0309/0730/1596 0731/1716						BMS EN 40/0309/0730/1596

EXTRACT DATE: 12/21/2024 ROADWAY MANAGEMENT SYSTEM PAGE NUMBER: 149
PRINT DATE: 12/23/2024 SLD COUNTY/SR - ANNUAL PRINT COUNTY: LUZERNE













DIR: B TOTAL LEN: 38.398 MI. DIST: 04-3 SR: 309
LEFT MUN: KINGSTON T RIGHT MUN: KINGSTON T

1 0 00011 0 01 0378+07						1 0 00011 0 01 0378+07
TOBY CREEK						TOBY CREEK
BMSBG 40/0309/0730/1596 0731/1671					0730/1596	BMSBG 40/0309/0730/1596
HOLCOMB RD						HOLCOMB RD
(T792) 0731/0899	==	==			0730/0894	(T792)
ELLIS AV						ELLIS AV
(TWP) 0731/0761	==	==			0730/0764	(TWP)
1 0 00011 0 01 0361+88 169284 FT					169020 FT	1 0 00011 0 01 0360+38
NC N MEMORIAL HW					NC N	MEMORIAL HW
LENGTH(AH 2966 BK 2901) 0731/0000 					 0730/0000	LENGTH(AH 2933 BK 2866)
MAIN ST						MAIN ST
(T851) 0721/1970					0720/1886	(T851)
BMSEN 40/0309/0720/1715 0721/1759					0720/1771	BMSEN 40/0309/0720/1715
1 0 00011 0 01 0350+45						1 0 00011 0 01 0350+45
TOBY CREEK						TOBY CREEK
BMSBG 40/0309/0720/1715 0721/1703					0720/1715	BMSBG 40/0309/0720/1715
BMSEN 40/0309/0720/0931 0721/1000					0720/0999	BMSEN 40/0309/0720/0931
1 0 00011 0 01 0342+95						1 0 00011 0 01 0342+95
TOBY CREEK						TOBY CREEK
BMSBG 40/0309/0720/0931 0721/0932					0720/0931	BMSBG 40/0309/0720/0931
MAIN ST						MAIN ST
(T851) 0721/0883	==	==			0720/0755	(T851)
ENTRANCE TO SHEETZ STOR						ENTR TO SHEETZ STORE
(PRDR) 0721/0135						(PRDR)
1 0 00011 0 01 0329+90 166383 FT					0720/0073	1 0 00011 0 01 0330+41
LENGTH(AH 2901 BK 1558) 0721/0000 					166154 FT	LENGTH(AH 2866 BK 1616)
LC TO PIONEER AV					 0720/0000	
(CONN) 0711/1325	==					PIONEER AV
PIONEER AV						(TWP)
(TWP)						HARRIS HILL RD
HARRIS HILL RD						(T783)
(T783)					0710/1143	
LC FROM PIONEER AV	==	==				
(CONN) 0711/1055	==					
1 0 00011 0 01 0313+92 164825 FT					164538 FT	1 0 00011 0 01 0314+48
NC S MEMORIAL HW					NC S	MEMORIAL HW
CHURCH RD						CHURCH RD

DIR: B	TOTAL LEN: 38.398 MI.	DIST: 04-3	SR: 309
LEFT MUN: KINGSTON T		RIGHT MUN: KINGSTON T	
(T617)		(T617)	
CARVERTON RD		CARVERTON RD	
SR1036 SEG 0010/0000)		(SR1036 SEG 0010/0000)	
LENGTH(AH 1558 BK 1915) 0711/0000		0710/0000	LENGTH(AH 1616 BK 2028)
NOB HILL RD			
(T797)			
BMSBN 40/0309/0700/1509 0701/1473		0700/1552	BMSBN 40/0309/0700/1509
0701/1439		0700/1538	NOB HILL RD
			(T797)
0 00011 0 01 0312+08		0700/1509	1 0 00011 0 01 0312+08
TOBY CREEK			TOBY CREEK
BMSBG 40/0309/0700/1509 0701/1396			BMSBG 40/0309/0700/1509
0 00011 0 01 0297+82 162910 FT		162510 FT	1 0 00011 0 01 0297+29
LENGTH(AH 1915 BK 1779) 0701/0000		0700/0000	LENGTH(AH 2028 BK 1587)
HILLSIDE RD			HILLSIDE RD
(TB14)			(TB14)
0681/1042		0680/0930	
C FOR HILLSIDE RD			
CONN)			
0 00011 0 01 0281+42 161131 FT		160923 FT	1 0 00011 0 01 0281+42
SR1050 SH		0680/0000	LENGTH(AH 1587 BK 3205)
SR1050 SEG 0010/0087)			
LENGTH(AH 1779 BK 3038) 0681/0000			
0 00011 0 01 0249+61 158093 FT		0670/0290	DALLAS MUNICIPAL RD
TOBY CREEK			(TB14)
STRUCTURE LENGTH 134 FT			
BMSID 40/0309/0660/1540			
KINGSTON			
COURTDALE B			
LENGTH(AH 3038 BK 1661) 0671/0000		157718 FT	1 0 00011 0 01 0249+61
		0670/0000	LENGTH(AH 3205 BK 1674)
			KINGSTON
		0660/1587	COURTDALE B

DIR: B TOTAL LEN: 38.398 MI. DIST: 04-3 SR: 309
LEFT MUN: KINGSTON T RIGHT MUN: KINGSTON T

DIR: B TOTAL LEN: 38.398 MI. DIST: 04-3 SR: 309
LEFT MUN: COURTDALE B RIGHT MUN: COURTDALE B

BMS EN 40/0309/0650/0188 0651/0453		0650/0315	BMS EN 40/0309/0650/0188
1 0 01052 0 00 0052+21			1 0 01052 0 00 0052+21
EVANS ST			EVANS ST
BMSBG 40/0309/0650/0188 0651/0326		0650/0188	BMSBG 40/0309/0650/0188
1 0 01052 0 00 0055+59 151017 FT		150688 FT	1 0 01052 0 00 0054+32
TOBY CREEK			TOBY CREEK
STRUCTURE LENGTH 44 FT			STRUCTURE LENGTH 44 FT
BMSID 40/0309/0650/0000			BMSID 40/0309/0650/0000
COURTDALE			KINGSTON
KINGSTON B			LUZERNE B
LENGTH(AH 3032 BK 1669) 0651/0000		0650/0000	LENGTH(AH 3690 BK 1832)
BMS EN 40/0309/0644/1239 0645/1669		0644/1756	BMS EN 40/0309/0644/1239
1 0 01052 0 00 0062+19			1 0 01052 0 00 0062+19
SR 1013 NB			SR 1013 NB
BMSBG 40/0309/0644/1239 0645/1152		0644/1239	BMSBG 40/0309/0644/1239
			RAMP D RD
		0644/0630	(SR8037 SEG 0010/0000)
RAMP C RD			
(SR8037 SEG 0250/0841) 0645/0496		0644/0198	BMS EN 40/0309/0644/0000
BMS EN 40/0309/0644/0000 0645/0198		148856 FT	1 0 01052 0 00 0070+86 149221 FT
1 0 01052 0 00 0070+86 149221 FT			VAUGHN ST
VAUGHN ST			BMSBG 40/0309/0644/0000
BMSBG 40/0309/0644/0000		0644/0000	BMSBG 40/0309/0644/0000
LENGTH(AH 1669 BK 2236) 0645/0000		0640/1984	LENGTH(AH 1832 BK 2221)
BMS EN 40/0309/0640/1826 0641/1987			BMS EN 40/0309/0640/1826
1 0 01052 0 00 0089+69			1 0 01052 0 00 0089+69
OTHER RR			OTHER RR
BMSBG 40/0309/0640/1826 0641/1829		0640/1826	BMSBG 40/0309/0640/1826
SIGN: 4 CHORD TRUSS			SIGN: 4 CHORD TRUSS
BMSID 40/0309/0640/1468 0641/1378		0640/1468	BMSID 40/0309/0640/1468
BMS EN 40/0309/0640/0779 0641/1199		0640/1197	BMS EN 40/0309/0640/0779
1 0 01052 0 00 0102+48			1 0 01052 0 00 0102+48
BENNETT ST			BENNETT ST
BMSBG 40/0309/0640/0779 0641/0781		0640/0779	BMSBG 40/0309/0640/0779
RAMP E RD			
(SR8035 SEG 0500/0000) 0641/0738			
			RAMP F RD
		0640/0692	(SR8035 SEG 0750/0577)
BMS EN 40/0309/0640/0000 0641/0165		0640/0165	BMS EN 40/0309/0640/0000
1 0 01052 0 00 0105+46 146985 FT		146635 FT	1 0 01052 0 00 0105+46
SR 0011 NB			SR 0011 NB
BMSBG 40/0309/0640/0000			BMSBG 40/0309/0640/0000
LENGTH(AH 2236 BK 1973) 0641/0000		0640/0000	LENGTH(AH 2221 BK 2000)
			LUZERNE
			KINGSTON B
SIGN: CANTILEVER			
BMSID 40/0309/0637/0829 0637/0829			

EXTRACT DATE: 12/21/2024 ROADWAY MANAGEMENT SYSTEM PAGE NUMBER: 145
PRINT DATE: 12/23/2024 SLD COUNTY/SR - ANNUAL PRINT COUNTY: LUZERNE

DIR: B TOTAL LEN: 38.398 MI. DIST: 04-3 SR: 309
LEFT MUN: KINGSTON B RIGHT MUN: KINGSTON B

1 0 01052 0 00 0113+07 145012 FT
SR 1006
OP ID 40/1006/0030/0590
LENGTH(AH 1973 BK 2032) 0637/0000

RAMP G RD
(SR8033 SEG 0250/0895) 0635/1236

SIGN: 4 CHORD TRUSS
BMSID 40/0309/0634/0175 0635/0237
0 0 00000 0 00 0000+00 142980 FT
KINGSTON
WILKES BARRE C
LENGTH(AH 2032 BK 2278) 0635/0000
BMSSEN 40/0309/0632/0000 0633/2278

RAMP AA RD
(SR8031 SEG 0500/0000) 0633/1580

0 0 00000 0 00 0000+00 140702 FT
SR 2004
BMSBG 40/0309/0632/0000
LENGTH(AH 2278 BK 3049) 0633/0000

RAMP CC RD
(SR8031 SEG 0250/1265) 0629/2074

SIGN: 4 CHORD TRUSS
BMSID 40/0309/0628/1162 0629/1162
BMSSEN 40/0309/0629/0000 0629/1128

RAMP N RD
(SR8047 SEG 0500/0000) 0629/0010
0 0 00000 0 00 0000+00 137653 FT
SR 2022
BMSBG 40/0309/0629/0000
LENGTH(AH 3049 BK 3543) 0629/0000

BMSSEN 40/0309/0626/2777 0627/2877
0 0 00000 0 00 0000+00
W.B.BLVD

144635 FT 1 0 01052 0 00 0113+07
SR 1006
OP ID 40/1006/0030/0590
LENGTH(AH 2000 BK 1991)

0634/1007 RAMP H RD
(SR8033 SEG 0010/0000)

SIGN: 4 CHORD TRUSS
BMSID 40/0309/0634/0175 0634/0175
142644 FT
0 0 00000 0 00 0000+00
KINGSTON
WILKES BARRE C
LENGTH(AH 1991 BK 2278)
BMSSEN 40/0309/0632/0000

0632/1016 RAMP BB RD
(SR8031 SEG 0750/0971)

140366 FT 0 0 00000 0 00 0000+00
SR 2004
BMSBG 40/0309/0632/0000
LENGTH(AH 2278 BK 3125)

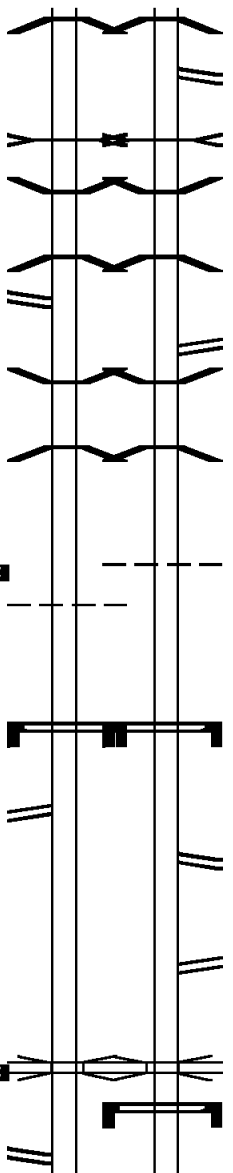
0628/1717 RAMP DD RD
(SR8031 SEG 0010/0000)
SIGN: 4 CHORD TRUSS
BMSID 40/0309/0628/1162
0628/1162
BMSSEN 40/0309/0628/0000
0628/1128

137241 FT 0 0 00000 0 00 0000+00
SR 2022
BMSBG 40/0309/0628/0000
LENGTH(AH 3125 BK 3544)

0626/2998 BMSSEN 40/0309/0626/2777
0 0 00000 0 00 0000+00
W.B.BLVD

EXTRACT DATE: 12/21/2024 ROADWAY MANAGEMENT SYSTEM PAGE NUMBER: 144
PRINT DATE: 12/23/2024 SLD COUNTY/SR - ANNUAL PRINT COUNTY: LUZERNE

DIR: B TOTAL LEN: 38.398 MI. DIST: 04-3 SR: 309
LEFT MUN: WILKES BARRE C RIGHT MUN: WILKES BARRE C

BMSBG 40/0309/0626/2777 0627/2656		0626/2777 BMSBG 40/0309/0626/2777
		RAMP K RD
COAL BROOK		(SR8047 SEG 0030/1660)
STRUCTURE LENGTH 14 FT		COAL BROOK
BMSID 40/0309/0626/2489 0627/2477		STRUCTURE LENGTH 14 FT
		BMSID 40/0309/0626/2489
BMSEN 40/0309/0626/1675 0627/1691		0626/1775 BMSEN 40/0309/0626/1675
0 0 00000 0 00 0000+00		0 0 00000 0 00 0000+00
OTHER RR		OTHER RR
BMSBG 40/0309/0626/1675 0627/1591		0626/1675 BMSBG 40/0309/0626/1675
RAMP L RD		
(SR8047 SEG 0260/0936) 0627/1459		
		RAMP J RD
BMSEN 40/0309/0626/0753 0627/0848		(SR8047 SEG 0010/0000)
0 0 00000 0 00 0000+00		BMSEN 40/0309/0626/0753
SR 2020		0 0 00000 0 00 0000+00
BMSBG 40/0309/0626/0753 0627/0729		SR 2020
		BMSBG 40/0309/0626/0753
		133697 FT 0 0 00000 0 00 0000+00
0 0 00000 0 00 0000+00 134110 FT		WILKES BARRE
LENGTH(AH 3543 BK 3633) 0627/0000		PLAINS T
WILKES BARRE		0626/0000 LENGTH(AH 3544 BK 3583)
PLAINS T		
0625/3593		
		SIGN: 4 CHORD TRUSS
SIGN: 4 CHORD TRUSS		BMSID 40/0309/0624/2325
BMSID 40/0309/0624/2325 0625/2244		0624/2325
RAMP C RD		
(SR8045 SEG 0500/0000) 0625/1647		SIGN: 4 CHORD TRUSS
		BMSID 40/0309/0624/2325
		RAMP B RD
		(SR8045 SEG 0752/2540)
		0624/1567
0 0 00000 0 00 0000+00 130477 FT		0624/0292 RAMP A RD
SR 0315		(SR8045 SEG 0762/0000)
OP ID 40/0315/0044/0000		0 0 00000 0 00 0000+00
LENGTH(AH 3633 BK 3980) 0625/0000		SR 0315
		OP ID 40/0315/0044/0000
		LENGTH(AH 3583 BK 3936)
		SIGN: CANTILEVER
RAMP D RD		BMSID 40/0309/0622/3409
(SR8045 SEG 0250/1213) 0623/3019		0622/3409

DIR: B TOTAL LEN: 38.398 MI. DIST: 04-3 SR: 309
LEFT MUN: PLAINS T RIGHT MUN: PLAINS T

0622/2

0622/1
0622/0

0622/0
126178
7610/0
126178
7600/0
126178
7590/0
126178
7580/0
126178
7570/0
126178
7560/0
126178
7550/0
INTER-
0540/1

```

0540/1600 ASHLEY B
              RUN OFF
              STRUCTURE LENGTH 4 FT
0540/1596 BMSID 40/0309/0540/1596

```

EXTRACT DATE: 12/21/2024 ROADWAY MANAGEMENT SYSTEM PAGE NUMBER: 142
PRINT DATE: 12/23/2024 SLD COUNTY/SR - ANNUAL PRINT COUNTY: LUZERNE

DIR: B TOTAL LEN: 38.398 MI. DIST: 04-3 SR: 309
LEFT MUN: HANOVER T RIGHT MUN: HANOVER T

(BORO) 0541/1102 ==

0540/1032 RAMP F RD
(SR8013 SEG 0020/0000)

124578 FT 1 0 00170 0 00 1228+85
ASHLEY
HANOVER T

1 0 00170 0 00 1224+67 124321 FT
LENGTH(AH 2176 BK 2964) 0541/0000 S

0540/0000 LENGTH(AH 1600 BK 1933)

0530/0700 STREAM
STRUCTURE LENGTH 6 FT
BMSID 40/0309/0530/0700

122645 FT 1 0 00170 0 00 1209+62
0530/0000 LENGTH(AH 1933 BK 3134)
0520/3064

0520/3059 STREAM
STRUCTURE LENGTH 5 FT
BMSID 40/0309/0520/3059

PINE RUN RD
(SR2034 SEG 0010/0000) 0521/0631

PINE RUN CR
STRUCTURE LENGTH 17 FT
BMSID 40/0309/0520/0295 0521/0474

1 0 00170 0 00 1179+01 119755 FT
LENGTH(AH 1602 BK 3674) 0521/0000 S

0520/0639 PINE RUN RD
(SR2034 SEG 0010/0000)

PINE RUN CR
STRUCTURE LENGTH 17 FT
BMSID 40/0309/0520/0295

119511 FT 1 0 00170 0 00 1178+61
0520/0000 LENGTH(AH 3134 BK 3881)

0511/2745 PINE CREEK
STRUCTURE LENGTH 5 FT
BMSID 40/0309/0511/2740 0511/2740

0510/2779 PINE CREEK
STRUCTURE LENGTH 5 FT
BMSID 40/0309/0510/2774

EXTRACT DATE: 12/21/2024 ROADWAY MANAGEMENT SYSTEM PAGE NUMBER: 141
PRINT DATE: 12/23/2024 SLD COUNTY/SR - ANNUAL PRINT COUNTY: LUZERNE

DIR: B TOTAL LEN: 38.398 MI. DIST: 04-3 SR: 309
LEFT MUN: HANOVER T RIGHT MUN: HANOVER T

1 0 00170 0 00 1143+57 116081 FT
LENGTH(AH 3674 BK 1879) 0511/0000

LEHIGH ST
(TWP) 0501/0744

SOLOMON CRK
STRUCTURE LENGTH 14 FT
BMSID 40/0309/0500/0321 0501/0272
1 0 00170 0 00 1124+78 114202 FT
HANOVER
FAIRVIEW T
LENGTH(AH 1879 BK 2060) 0501/0000

FAIRVIEW
HANOVER T 0491/1093

HANOVER
FAIRVIEW T 0491/0025
1 0 00170 0 00 1105+73 112142 FT
MFC BEGIN = C
FAIRVIEW
HANOVER T
LENGTH(AH 2060 BK 1785) 0491/0000
BROWN ST
(T433) 0480/1353

110357 FT

115630 FT 1 0 00170 0 00 1140+29
0510/0000 LENGTH(AH 3881 BK 1456)

DRAINAGE
STRUCTURE LENGTH 18 FT
BMSID 40/0309/0500/0656
LEHIGH ST
(TWP)
SOLOMON CRK
STRUCTURE LENGTH 14 FT
BMSID 40/0309/0500/0321
1 0 00170 0 00 1125+73
HANOVER
FAIRVIEW T
LENGTH(AH 1456 BK 2024)

FAIRVIEW
HANOVER T 0490/1021

112150 FT 1 0 00170 0 00 1105+73
0490/0000 MFC BEGIN = C
LENGTH(AH 2024 BK 1785)

HANOVER
FAIRVIEW T
LEHIGH ST
(T439)
LC TO LEHIGH ST
(CONN)

110365 FT 1 0 00170 0 00 1087+73
0480/0000 WOODLAWN AV
(SR0437 SEG 0240/3615)
LENGTH(AH 1785 BK 3687)

MAIN ST

EXTRACT DATE: 12/21/2024 ROADWAY MANAGEMENT SYSTEM PAGE NUMBER: 140
PRINT DATE: 12/23/2024 SLD COUNTY/SR - ANNUAL PRINT COUNTY: LUZERNE

DIR: B TOTAL LEN: 38.398 MI. DIST: 04-3 SR: 309
LEFT MUN: FAIRVIEW T RIGHT MUN: FAIRVIEW T

					0470/2768 (T437)
					0470/1494 ROBERTS LN (T663)
	106670 FT			106678 FT	1 0 00170 0 00 1051+40
					LIBERTY ST (T435)
					0470/0000 LENGTH(AH 3687 BK 1324)
					0460/0019 BMS EN 40/0309/0460/0000
				105354 FT	1 0 00170 0 00 1038+19
					WAPWALLOPEN
					BMSBG 40/0309/0460/0000
					LENGTH(AH 1324 BK 2432)
					KIRBY AV (TWP)
					0450/2056
					MAIN ST (TWP)
				102922 FT	1 0 00170 0 00 1013+75
					ELM ST (TWP)
					0450/0000 LENGTH(AH 2432 BK 3828)
					BIRCH ST (T665)
					0440/3525 MAPLE ST (T649)
					0440/3243 SPRUCE ST (T648)
					0440/2796 GARDEN AV (T673)
					0440/2288 FAIRVIEW T
					0440/2101 WRIGHT T

SHERWOOD DR (PRDR)

0460/0333
105346 FT

MAIN ST (SR2045 SEG 0170/1467) 0450/0000

EXTRACT DATE: 12/21/2024 ROADWAY MANAGEMENT SYSTEM PAGE NUMBER: 139
PRINT DATE: 12/23/2024 SLD COUNTY/SR - ANNUAL PRINT COUNTY: LUZERNE

DIR: B TOTAL LEN: 38.398 MI. DIST: 04-3 SR: 309
LEFT MUN: FAIRVIEW T RIGHT MUN: FAIRVIEW T

ROCKLEDGE DR
(TWP)

0440/0550
099086 FT



0440/0028 BMS EN 40/0309/0440/0000
099094 FT 1 0 00170 0 00 0975+56
BOW CREEK
BMSBG 40/0309/0440/0000
LENGTH(AH 3828 BK 3054)

MR Z'S PLAZA ENTR RD
(PRDR)

0430/2243



UNNAMED RD
(TWP)
SCHULTZ LA
(TWP)

0430/0927
0430/0542



(APRA) CRESTWOOD IND PA
CRESTWOOD DR
(CNTY)

0430/0927

096032 FT



STREAM
STRUCTURE LENGTH 6 FT
0430/0163 BMSID 40/0309/0430/0163
096040 FT 1 0 00170 0 00 0945+02
0430/0000 LENGTH(AH 3054 BK 3213)

SCOTT ST
(TWP)
MARY ST
(TWP)

0420/2132
0420/1798



PARK RD
(TWP)

0420/0935



092819 FT



WM O SWORD DR
(TWP)
0420/0289
092827 FT 1 0 00170 0 00 0912+89
0420/0000 LENGTH(AH 3213 BK 2821)

089998 FT

090006 FT 1 0 00170 0 00 0885+72
0410/0000 LENGTH(AH 2821 BK 2725)

DIR: B	TOTAL LEN: 38.398 MI.	DIST: 04-3	SR: 309
LEFT MUN: WRIGHT T		RIGHT MUN: WRIGHT T	
		WAPWALLOP CR	
		STRUCTURE LENGTH 20 FT	
	0400/2636	BMSID 40/0309/0400/2636	
	==	SUNSET DR	
	0400/2564	(T473)	
	==	SUNSET DR	
	0400/2093	(T473)	
CHURCH RD		CHURCH RD	
(CNTY)	0400/0943	(CNTY)	
	==	0400/0943	
	087273 FT	087281 FT	
0 00170 0 00 0857+32	087273 FT		
YOYTS SELF STORAGE RD	0400/0000	5 0400/0000	LENGTH(AH 2725 BK 1170)
PRDR)	0400/0000		
ROOKFIELD WY	0390/0608		
(TWP)	0390/0608		
	086103 FT	0390/0168	BIRK DR
		086111 FT	(TWP)
			1 0 00170 0 00 0845+62
			BR WAPWAL CR
			STRUCTURE LENGTH 10 FT
			BMSID 40/0309/0390/0000
SNYDER LN	0380/2397	5 0390/0000	LENGTH(AH 1170 BK 2449)
PRDR)	0380/2397		
HILL ST	0380/1419		
(TWP)	0380/1419		
HILL ST	0380/0627		
(TWP)	0380/0627		
HORIZON RD	0380/0437		
(TWP)	0380/0437		
0 00170 0 00 0821+13	083654 FT	083662 FT	
ALDEN DR	0380/0000	5 0380/0000	LENGTH(AH 2449 BK 2048)
(T490)	0380/0000		WASHINGTON BL
		0370/1503	(TWP)
ESTREL RD	0370/0365		MOUNTAIN RD
PRDR)	081606 FT	0370/0365	(PRDR)
		081614 FT	1 0 00170 0 00 0801+22
		5 0370/0000	LENGTH(AH 2048 BK 2919)
INCH LN			

EXTRACT DATE: 12/21/2024 ROADWAY MANAGEMENT SYSTEM PAGE NUMBER: 137
PRINT DATE: 12/23/2024 SLD COUNTY/SR - ANNUAL PRINT COUNTY: LUZERNE

DIR: B TOTAL LEN: 38.398 MI. DIST: 04-3 SR: 309
LEFT MUN: WRIGHT T RIGHT MUN: WRIGHT T

(TWP)

0360/2270

==

078687 FT

078695 FT 1 0 00170 0 00 0772+26

JACOBS LADDER RD

(TWP)

==

5 0360/0000 LENGTH(AH 2919 BK 2099)

==

0350/0523

TERRACE AV

(TWP)

RUN OFF

STRUCTURE LENGTH 6 FT

0350/0369

BMSID 40/0309/0350/0369

076588 FT

076596 FT

1 0 00170 0 00 0751+10

WRIGHT

DORRANCE T

5 0350/0000 LENGTH(AH 2099 BK 2746)

0340/1859

TR WAPWAL CK

STRUCTURE LENGTH 4 FT

0340/1855

BMSID 40/0309/0340/1855

073842 FT

073850 FT 1 0 00170 0 00 0722+05

5 0340/0000 LENGTH(AH 2746 BK 2248)

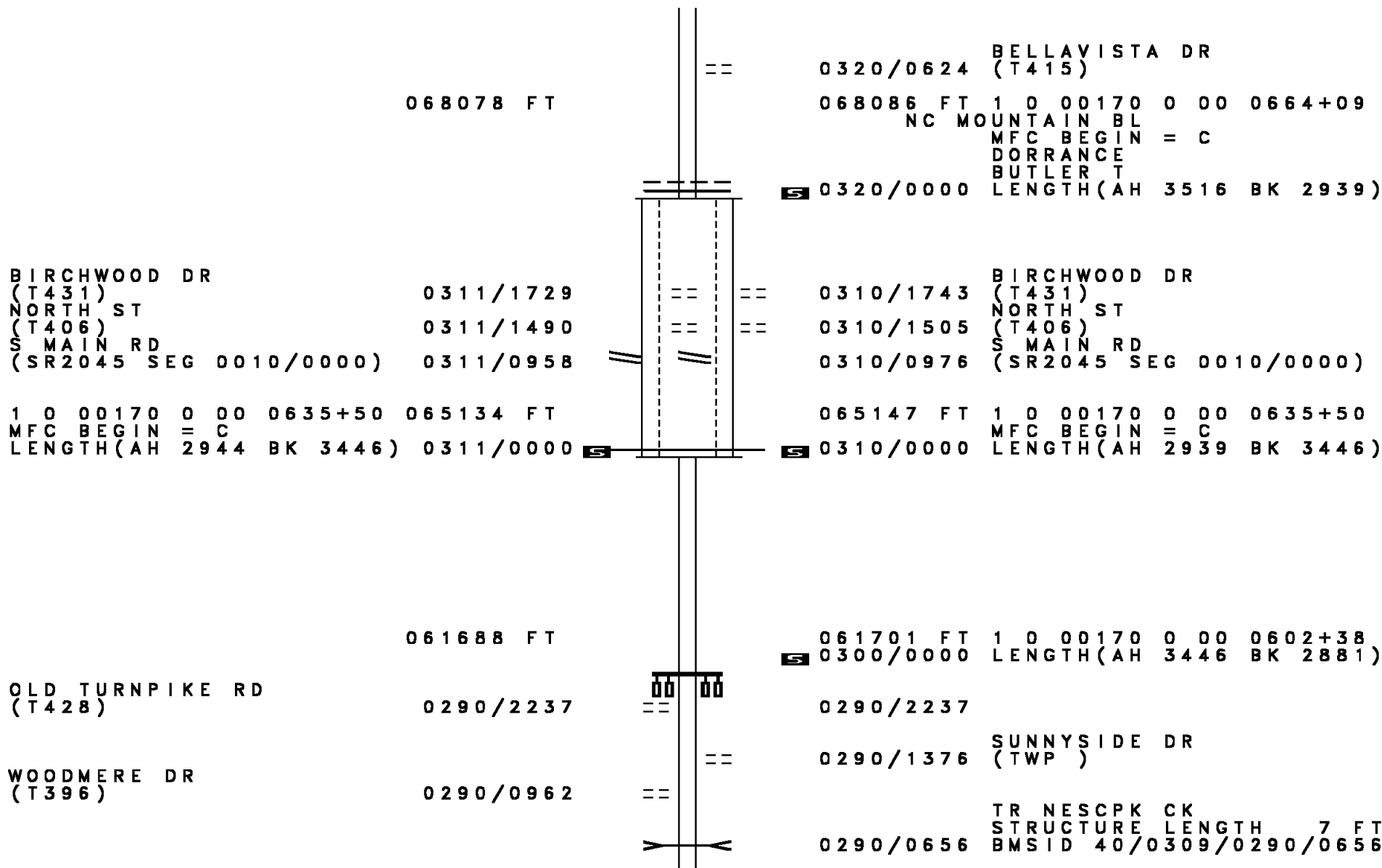
071594 FT

071602 FT 1 0 00170 0 00 0698+90

5 0330/0000 LENGTH(AH 2248 BK 3516)

EXTRACT DATE: 12/21/2024 ROADWAY MANAGEMENT SYSTEM PAGE NUMBER: 136
PRINT DATE: 12/23/2024 SLD COUNTY/SR - ANNUAL PRINT COUNTY: LUZERNE

DIR: B TOTAL LEN: 38.398 MI. DIST: 04-3 SR: 309
LEFT MUN: DORRANCE T RIGHT MUN: DORRANCE T



DIR: B	TOTAL LEN: 38.398 MI.	DIST: 04-3	SR: 309
LEFT MUN: BUTLER T		RIGHT MUN: BUTLER T	
058807 FT		058820 FT	1 0 00170 0 00 0573+57
			MACES RD
			(T386)
			MFC BEGIN = C
		0290/0000	LENGTH(AH 2881 BK 2781)
0 8004/0250 SH			
CONN)	0281/2627		
RAMP A RD			RAMP A RD
SR8004 SEG 0250/0000)			(SR8004 SEG 0250/0000)
RAMP B RD			RAMP B RD
SR8004 SEG 0500/0743)	0281/2482	0280/2472	(SR8004 SEG 0500/0743)
I-80 WB			I-80 WB
P ID 40/0080/2625/0381	0281/2242	0280/2251	OP ID 40/0080/2625/0381
I-80 EB			I-80 EB
P ID 40/0080/2624/0413	0281/2147	0280/2151	OP ID 40/0080/2624/0413
RAMP D RD			RAMP D RD
SR8004 SEG 0010/0801)			(SR8004 SEG 0010/0801)
RAMP C RD			RAMP C RD
SR8004 SEG 0760/0000)	0281/1940	0280/1927	(SR8004 SEG 0760/0000)
		0280/1780	RAMP F RD
			(SR8004 SEG 0750/0000)
C TO CORPORATE DR			
CONN)	0281/1107		
CORPORATE DR			CORPORATE DR
PRDR)			(PRDR)
	0281/0967	0280/0967	
C FROM CORPORATE DR			
CONN)	0281/0817		
PINE ST			PINE ST
(T360)	0281/0642	0280/0641	(T360)
0 00170 0 00 0535+45 056040 FT		056039 FT	1 0 00170 0 00 0545+00
BIRCH ST			BIRCH ST
(T361)			(T361)
LENGTH(AH 2767 BK 2658)	0281/0000	0280/0000	LENGTH(AH 2781 BK 2663)
HEMLOCK ST			HEMLOCK ST
(T400)	0271/2093	0270/2093	(T400)
0 00170 0 00 0518+08 053382 FT		053376 FT	1 0 00170 0 00 0518+08
APRA) HIGHWAY EQUIPMEN			(APRA) HIGHWAY EQUIPMEN
ST JOHNS RD			ST JOHNS RD
(T427)			(T427)
HONEY HOLE RD			HONEY HOLE RD
			(TWP)

EXTRACT DATE: 12/21/2024 ROADWAY MANAGEMENT SYSTEM PAGE NUMBER: 134
PRINT DATE: 12/23/2024 SLD COUNTY/SR - ANNUAL PRINT COUNTY: LUZERNE

DIR: B TOTAL LEN: 38.398 MI. DIST: 04-3 SR: 309
LEFT MUN: BUTLER T RIGHT MUN: BUTLER T

(TWP)
LENGTH(AH 2658 BK 2895) 0271/0000 S == 0270/0000 LENGTH(AH 2663 BK 2956)

BMS EN 40/0309/0260/1545 0261/1618 0260/1659 BMS EN 40/0309/0260/1545
1 0 00170 0 00 0504+20 1 0 00170 0 00 0504+20
NO UNDERPASS INFORMATION NO UNDERPASS INFORMATION
BMSBG 40/0309/0260/1545 0261/1504 0260/1545 BMSBG 40/0309/0260/1545

NESCO MANOR RD
(T434) 0261/0415 == 0260/0414
1 0 00170 0 00 0488+81 050487 FT 050420 FT
EDGE ROCK DR
(TWP)
MFC BEGIN = C
LENGTH(AH 2895 BK 2551) 0261/0000 S == 0260/0000 LENGTH(AH 2956 BK 2551)

SLEEPY HOLLOW RD
(T358) 0250/0641 ==
047936 FT 047869 FT 1 0 00170 0 00 0463+30
MFC BEGIN = C
S 0250/0000 LENGTH(AH 2551 BK 1856)

1 0 00170 0 00 0443+03 046052 FT 046013 FT 1 0 00170 0 00 0443+03
DRASHER RD
(T367) == == S 0240/0000 LENGTH(AH 1856 BK 1476)
LENGTH(AH 1884 BK 1473) 0241/0000 S

LC TO BUTLER DR
(CONN) 0231/0096 ==
1 0 00170 0 00 0428+00 044579 FT 0230/0090
BUTLER DR 044537 FT FROM 3022/0010 SH
(T429) (CONN)
BUTLER DR 1 0 00170 0 00 0428+00
(T429)
BUTLER DR

[illegible]

EXTRACT DATE: 12/21/2024 ROADWAY MANAGEMENT SYSTEM PAGE NUMBER: 132
PRINT DATE: 12/23/2024 SLD COUNTY/SR - ANNUAL PRINT COUNTY: LUZERNE

DIR: B TOTAL LEN: 38.398 MI. DIST: 04-3 SR: 309
LEFT MUN: BUTLER T RIGHT MUN: BUTLER T

035609 FT		035586 FT	1 0 00170 0 00 0334+02
			MFC BEGIN = C
		5 0200/0000	LENGTH(AH 3413 BK 3475)
		0180/2571	BUTLER HAZLE T
			OLD TURNPIKE RD (SR3021 SEG 0010/0000)
OLD TURNPIKE RD (SR3021 SEG 0010/0000)	0181/1697	0180/1634	HAZLE BUTLER T
BUTLER HAZLE T	0181/1064	0180/1209	BUTLER HAZLE T
HOLLYWOOD BL (TWP)	0181/0815	0180/0786	HOLLYWOOD BL (TWP)
UNKNOWN RD (TWP)	0181/0155	0180/0148	EAST ST (T415)
1 0 00170 0 00 0298+60 032045 FT		032111 FT	1 0 00170 0 00 0299+27
BREAKER ST (T415)			BREAKER ST (T415)
MFC BEGIN = C			MFC BEGIN = C
LENGTH(AH 3564 BK 2360)	0181/0000	5 0180/0000	LENGTH(AH 3475 BK 2413)
PARDEESVILLE RD (T448)	0171/1820		
		0170/1870	PARDEESVILLE RD (T448)
		0170/1729	LC TO PARDEESVILLE RD (CONN)
TO 3026/0050 SH (CONN)	0171/0878		
LOUIS SCHIAVO DR (T729)			LOUIS SCHIAVO DR (T729)
AIRPORT BELTWAY (SR3026 SEG 0050/2505)	0171/0668	0170/0721	AIRPORT BELTWAY (SR3026 SEG 0050/2505)
1 0 00170 0 00 0281+65 029685 FT		029698 FT	1 0 00170 0 00 0281+65
OLD AIRPORT RD (T470)			HILLSIDE DR (T550)
MILEPOST 015.00			

DIR: B TOTAL LEN: 38.398 MI. DIST: 04-3 SR: 309
LEFT MUN: HAZLE T RIGHT MUN: HAZLE T

[illegible]

EXTRACT DATE: 12/21/2024 ROADWAY MANAGEMENT SYSTEM PAGE NUMBER: 130
PRINT DATE: 12/23/2024 SLD COUNTY/SR - ANNUAL PRINT COUNTY: LUZERNE

DIR: B TOTAL LEN: 38.398 MI. DIST: 04-3 SR: 309
LEFT MUN: HAZLETON C RIGHT MUN: HAZLETON C

TWENTYSECOND ST (T405)	0140/0000	==	==	0140/0000	LENGTH (AH 1214 BK 2002)
				0130/1858	TO 0940/0010 SH
					(CONN)
				0130/1595	(APRA) YAMULLA ENT INC
					TWENTY FIRST ST
					(CITY)
				0130/1194	(APRA) YAMULLA ENT INC
					TWENTYETH ST
					(CITY)
				0130/0793	NINETEENTH ST
					(CITY)
EIGHTEENTH ST (CITY)	0130/0595	==	==		SEVENTEENTH ST
				0130/0395	(CITY)
					SIXTEENTH ST
				0130/0193	(CITY)
				021425 FT	
1 0 00170 0 00 0198+88 021407 FT FIFTEENTH ST (SR0924 SEG 0150/2837)	0130/0000	==	==	0130/0000	LENGTH (AH 2002 BK 3033)
					FOURTEENTH ST
				0120/2836	(CITY)
					THIRTEENTH ST
				0120/2635	(CITY)
TWELFTH ST (CITY)	0120/2435	==	==		ELEVENTH ST
				0120/2235	(CITY)
					TENTH ST
				0120/2038	(CITY)
NINTH ST (CITY)	0120/1834	==	==		EIGHTH ST
				0120/1636	(CITY)
					SEVENTH ST
				0120/1437	(CITY)
					SIXTH ST
				0120/1230	(CITY)
					FIFTH ST
					(CITY)
				0120/1035	
				0120/0835	FOURTH ST
					(CITY)
				0120/0632	THIRD ST
					(CITY)
				0120/0432	SECOND ST
					(CITY)
				0120/0229	FIRST ST
					(CITY)

EXTRACT DATE: 12/21/2024 ROADWAY MANAGEMENT SYSTEM PAGE NUMBER: 129
PRINT DATE: 12/23/2024 SLD COUNTY/SR - ANNUAL PRINT COUNTY: LUZERNE

DIR: B TOTAL LEN: 38.398 MI. DIST: 04-3 SR: 309
LEFT MUN: HAZLETON C RIGHT MUN: HAZLETON C

1 0 00170 0 00 0168+68 018374 FT
DIAMOND AV
(CITY) 0120/0000

016360 FT

LC TO WALNUT ST
(CONN)

0090/0185
015374 FT

W BEECH ST

Station	Length	Street	Notes
018392 FT		DIAMOND AV	(SR3030 SEG 0010/0000)
0120/0000		SPRING ST	LENGTH(AH 3033 BK 2014)
0110/1912		FERN ST	(CITY)
0110/1721		MAGNOLIA ST	(CITY)
0110/1530		HOLLY ST	(CITY)
0110/1339		TAMARACK ST	(CITY)
0110/1154		HEMLOCK ST	(CITY)
0110/0959		OAK ST	(CITY)
0110/0772		MAPLE ST	(CITY)
0110/0579		GREEN ST	(CITY)
0110/0391		SPRUCE AL	(CITY)
0110/0213		BROAD ST	(CITY)
016378 FT			
0110/0000		MINE ST	LENGTH(AH 2014 BK 0986)
0090/0768		CHESTNUT ST	(CITY)
0090/0561		JUNIPER ST	(AAR 361479P) #TRKS 01
0090/0185		WALNUT ST	(CITY)
015392 FT		CHapel ST	LENGTH(AH 0986 BK 2200)
0080/2008		ELM ST	(CITY)
0080/1818		WEST BIRCH ST	(CITY)
0080/1633			(CITY)

DIST: 04-3 SR: 309
RIGHT MUN: HAZLETON C

EXTRACT DATE: 12/21/2024 ROADWAY MANAGEMENT SYSTEM PAGE NUMBER: 127
PRINT DATE: 12/23/2024 SLD COUNTY/SR - ANNUAL PRINT COUNTY: LUZERNE

DIR: B TOTAL LEN: 38.398 MI. DIST: 04-3 SR: 309
LEFT MUN: HAZLE T RIGHT MUN: HAZLE T

TO 0424/0091 SH
(CONN)
ARTHUR GARDNER HW
(SR0424 SEG 0091/1175)
(SR0424 SEG 0090/1131)

0041/0611

0041/0458

FROM 0424/0090 SH
(CONN)

1 0 00185 0 00 0058+90 005896 FT

YORKTOWN DR
(T318)

LENGTH(AH 1316 BK 2685) 0041/0000

GULAS DR
(T711)

E GULAS DR
(T711)

0031/0488

0031/0096

1 0 00185 0 00 0029+43 003211 FT

FOUR SEASONS DR
(T468)

LENGTH(AH 2685 BK 2241) 0031/0000

1 0 00185 0 00 0009+70 000970 FT

NC HAZLETON MC ADOO HW

MFC BEGIN = B

LENGTH(AH 2241 BK 0970) 0021/0000

000000 FT

0040/0762 (CONN)

ARTHUR GARDNER HW
(SR0424 SEG 0091/1175)
(SR0424 SEG 0090/1131)

0040/0487

0040/0301

TO 0424/0090 SH
(CONN)

005896 FT 1 0 00185 0 00 0058+90

YORKTOWN DR
(T318)

0040/0000 LENGTH(AH 1357 BK 2721)

W GULAS DR
(T711)

E GULAS DR
(T711)

0030/0493
0030/0098
003175 FT 1 0 00185 0 00 0043+62

NC HAZLETON MC ADOO HW
FOUR SEASONS DR
(T468)

0030/0000 LENGTH(AH 2721 BK 2205)

000970 FT 1 0 00185 0 00 0009+70

0020/0000 MFC BEGIN = B
LENGTH(AH 2205 BK 0970)

0010/0158 BEAVER BROOK RD
(T317)

000000 FT 1 0 00185 0 00 0000+00

NC HAZLETON MC ADOO HW
INTER-BK SR 0309 SH
(SR0309 SEG 0010/2629)

0010/0000 MFC BEGIN = B
BK-CARBON (13)
LENGTH(AH 0970 BK 0000)

EXTRACT DATE: 12/21/2024 ROADWAY MANAGEMENT SYSTEM PAGE NUMBER: 126
PRINT DATE: 12/23/2024 SLD COUNTY/SR - ANNUAL PRINT COUNTY: LUZERNE
DIR: B TOTAL LEN: 19.235 MI. DIST: 04-3 SR: 239
LEFT MUN: HUNTINGTON T RIGHT MUN: HUNTINGTON T

101560 FT

101560 FT AH-COLUMBIA (19)
INTER-AHD COLUMBIA CO SR 0239 SH
(SR0239 SEG 0010/0000)
0390/3367 BONNIEVILLE RD
(SR4018 SEG 0010/0000)

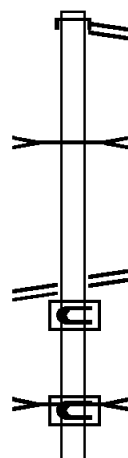
LITTLE PINE CREEK
0390/2410 STRUCTURE LENGTH 16 FT
BMSID 40/0239/0390/2410

OLD TIOGA TPK
(SR4011 SEG 0060/0000) 0390/0769

0390/0769 OLD TIOGA TPK
(SR4011 SEG 0060/0000)

0390/0014 STREAM
STRUCTURE LENGTH 4 FT
0390/0010 BMSID 40/0239/0390/0010
0390/0009
098193 FT 1 0 00235 0 00 0034+06

098193 FT



DIST: 04-3 SR: 239
RIGHT MUN: HUNTINGTON T

==		==
----	--	----

—	—		
—	—		

<div style="display: flex; justify-content: space-between;"> <div style="width: 40%;"> <div style="border-bottom: 1px solid black; height: 10px; margin-bottom: 5px;"></div> <div style="border-bottom: 1px solid black; height: 10px;"></div> </div> <div style="width: 10%; text-align: center;"> <div style="border-bottom: 1px solid black; height: 10px; margin-bottom: 5px;"></div> <div style="border-bottom: 1px solid black; height: 10px;"></div> </div> <div style="width: 40%;"> <div style="border-bottom: 1px solid black; height: 10px; margin-bottom: 5px;"></div> <div style="border-bottom: 1px solid black; height: 10px;"></div> </div> </div>	<div style="border-bottom: 1px solid black; height: 10px; margin-bottom: 5px;"></div> <div style="border-bottom: 1px solid black; height: 10px;"></div>
--------------------------------------------------------------------------------------------------------------------------------------------------------------------------------------------------------------------------------------------------------------------------------------------------------------------------------------------------------------------------------------------------------------------------------------------------------------------------------------------------------------------------------------------------------------------------------------------------------------------------------------------------------------------	---------------------------------------------------------------------------------------------------------------------------------------------------------

```

0360/0738 BMS EN 40/0239/0360/0666
BRIDGE POSTED (TONS)
1 0 00235 0 00 0118+38
SGL 23 COMB 32
PINE CREEK
0360/0666 BMS BG 40/0239/0360/0666
089039 FT REGISTER RD
(SR4035 SEG 0010/0000)
0360/0000 LENGTH(AH 2792 BK 2479)

```

EXTRACT DATE: 12/21/2024 ROADWAY MANAGEMENT SYSTEM PAGE NUMBER: 124
PRINT DATE: 12/23/2024 SLD COUNTY/SR - ANNUAL PRINT COUNTY: LUZERNE

DIR: B TOTAL LEN: 19.235 MI. DIST: 04-3 SR: 239
LEFT MUN: HUNTINGTON T RIGHT MUN: HUNTINGTON T

086560 FT

086560 FT 1 0 00235 0 00 0149+94
S 0350/0000 LENGTH(AH 2479 BK 2706)

083854 FT

083854 FT 1 0 00235 0 00 0177+00
BRITTNEY LAYNE RD
(T514)
= 5 0340/0000 LENGTH(AH 2706 BK 2537)

081317 FT

TOWN HILL RD
(SR4014 SEG 0090/3430) 0330/0000
CATTERMAN HILL RD
(T511) 0320/2192

081317 FT 1 0 00235 0 00 0203+10
HUNLOCK-HARVEYVILLE RD
(SR4016 SEG 0010/0000)
S 0330/0000 LENGTH(AH 2537 BK 3023)

0320/1514 MARSH CREEK RD
(SR4017 SEG 0010/0000)

1 0 00235 0 00 0232+01 078294 FT
WATERTOWN RD
(SR4006 SEG 0130/1962) 0320/0000

078294 FT
S 0320/0000 LENGTH(AH 3023 BK 2752)
0310/2741 BMSID 40/0239/0310/2559
0 0 00000 0 00 0000+00
HUNTINGTN CK
0310/2559 BMSBG 40/0239/0310/2559
SHICKSHINNY LAKE RD
0310/2501 (SR4006 SEG 0140/0000)
MILL RACE CR
STRUCTURE LENGTH 23 FT
0310/2147 BMSID 40/0239/0310/2147
GRADE SCHOOL RD
0310/2069 (T509)
FIRE HALL RD

EXTRACT DATE: 12/21/2024 ROADWAY MANAGEMENT SYSTEM PAGE NUMBER: 123
PRINT DATE: 12/23/2024 SLD COUNTY/SR - ANNUAL PRINT COUNTY: LUZERNE

DIR: B TOTAL LEN: 19.235 MI. DIST: 04-3 SR: 239
LEFT MUN: HUNTINGTON T RIGHT MUN: HUNTINGTON T

	==	0310/1590 (T508)
075542 FT		075542 FT 1 0 00235 0 00 0258+17 S 0310/0000 LENGTH(AH 2752 BK 2748)
	==	0300/2135 FIRE HALL RD (T508)
072794 FT		072794 FT 1 0 00235 0 00 0286+20 GRANGE RD (SR4030 SEG 0010/0000) S 0300/0000 LENGTH(AH 2748 BK 2795)
	==	JACKSON CR STRUCTURE LENGTH 11 FT 0290/2197 BMSID 40/0239/0290/2197
HIGH BRIDGE RD (T474)	> <	
0290/1968	==	
069999 FT		069999 FT 1 0 00235 0 00 0314+99 S 0290/0000 LENGTH(AH 2795 BK 2165)
1 0 00235 0 00 0337+05 067834 FT BLUE DOOR RD (T444)		067834 FT S 0280/0000 LENGTH(AH 2165 BK 1846)
0280/0000	==	
065988 FT		065988 FT 1 0 00235 0 00 0357+00 THORNE HILL RD (T452) S 0270/0000 LENGTH(AH 1846 BK 2601)

EXTRACT DATE: 12/21/2024 ROADWAY MANAGEMENT SYSTEM PAGE NUMBER: 122
PRINT DATE: 12/23/2024 SLD COUNTY/SR - ANNUAL PRINT COUNTY: LUZERNE

DIR: B TOTAL LEN: 19.235 MI. DIST: 04-3 SR: 239
LEFT MUN: HUNTINGTON T RIGHT MUN: HUNTINGTON T

063387 FT

063387 FT 1 0 00235 0 00 0382+28
COPE RD
(SR4009 SEG 0010/0000)
HUNTINGTON
UNION T
LENGTH(AH 2601 BK 2605)

060782 FT

060782 FT 1 0 00235 0 00 0408+33
BROWNS RD
(T531)
LENGTH(AH 2605 BK 2752)

058030 FT

058030 FT 1 0 00235 0 00 0435+44
LENGTH(AH 2752 BK 2993)

0230/1468 PINE RUN LN
(PRDR)

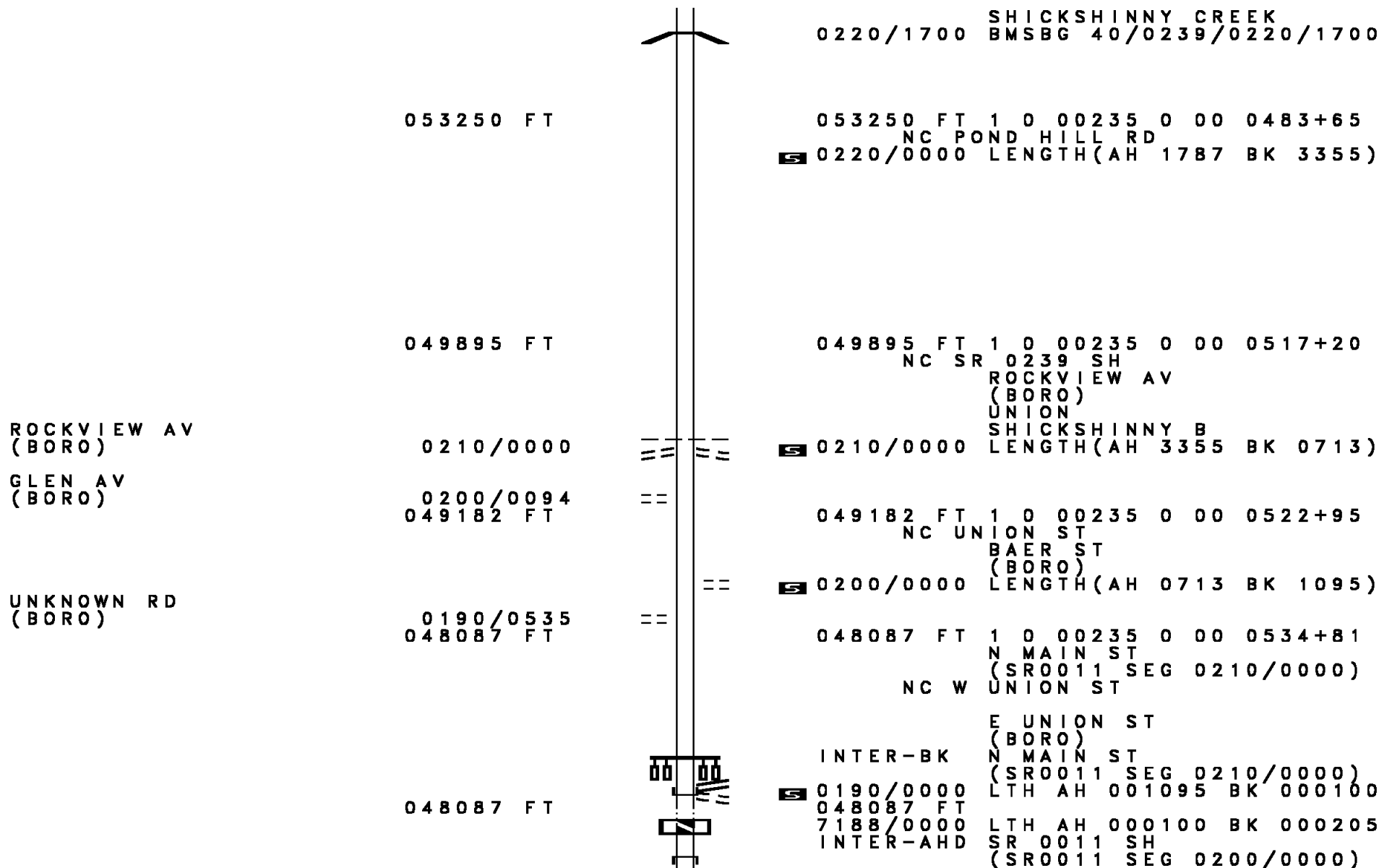
1 0 00235 0 00 0465+18 055037 FT
SUNSHINE RD
(SR4010 SEG 0070/2220) 0230/0000

0230/0094 SR 4007 SH
055037 FT (SR4007 SEG 0010/0000)

0230/0000 LENGTH(AH 2993 BK 1787)
0220/1752 BMS EN 40/0239/0220/1700
1 0 00235 0 00 0465+80

EXTRACT DATE: 12/21/2024 ROADWAY MANAGEMENT SYSTEM PAGE NUMBER: 121
PRINT DATE: 12/23/2024 SLD COUNTY/SR - ANNUAL PRINT COUNTY: LUZERNE

DIR: B TOTAL LEN: 19.235 MI. DIST: 04-3 SR: 239
LEFT MUN: UNION T RIGHT MUN: UNION T



DIR: B TOTAL LEN: 19.235 MI. DIST: 04-3 SR: 239
LEFT MUN: CONYNGHAM T RIGHT MUN: CONYNGHAM T

SR 0011 SH
(SR0011 SEG 0200/0000) 0188/0205
FROM 0011/0190 SH
(CONN) 0188/0111
047882 FT

0188/0111
047882 FT

047882 FT

047758 FT

NICELY ST
(TWP)

0180/1763

ITALY RD
(TWP)

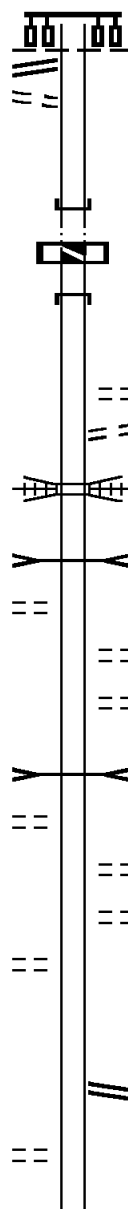
0180/0941

JEANETTE ST
(TWP)

0180/0240
045208 FT

KENNEDY ST
(TWP)

0170/1768



0188/0205 CONYNGHAM T

047882 FT 0 0 00000 0 00 0000+00
INTER-BK COUNTY BRIDGE RD
(CNTY)

0188/0000 LTH AH 000205 BK 000100
047882 FT
7182/0000 LTH AH 000100 BK 000124
INTER-AHD COUNTY BRIDGE RD
0182/0124 (CNTY)
047758 FT 0 0 00000 0 00 0000+00

0182/0000 LENGTH(AH 0124 BK 2550)
LC TO MAIN ST
0180/2470 (CONN)
0180/2352 DELAWARE AND HUDSON RAI
OVERPASS IS RR X-ING
BLACK CREEK
STRUCTURE LENGTH 11 FT
0180/2250 BMSID 40/0239/0180/2250

0180/1743 NICELY ST
(TWP)
0180/1562 CREEK ST
(TWP)
TURTLE RUN
STRUCTURE LENGTH 8 FT
0180/1300 BMSID 40/0239/0180/1300

0180/0896 HILL ST
(TWP)
0180/0658 CHURCH RD
(TWP)

045208 FT 2 0 40030 0 00 0033+85
NC MA IN ST

0180/0000 MAIN ST
(SR3004 SEG 0010/0000)
LENGTH(AH 2550 BK 2646)

EXTRACT DATE: 12/21/2024 ROADWAY MANAGEMENT SYSTEM PAGE NUMBER: 119
PRINT DATE: 12/23/2024 SLD COUNTY/SR - ANNUAL PRINT COUNTY: LUZERNE

DIR: B TOTAL LEN: 19.235 MI. DIST: 04-3 SR: 239
LEFT MUN: CONYNGHAM T RIGHT MUN: CONYNGHAM T

JEANETTE ST
(T358)

042562 FT

0160/2732

042562 FT 1 0 00655 0 01 0468+00

NC POND HILL RD
5 0170/0000 LENGTH(AH 2646 BK 2732)

0160/1018

TRIB SUSQ RV
STRUCTURE LENGTH 4 FT
0160/1014 BMSID 40/0239/0160/1014

039830 FT

039830 FT 1 0 00655 0 01 0443+13
5 0160/0000 LENGTH(AH 2732 BK 1975)

037855 FT

0150/0004
037855 FT

1 0 00655 0 01 0423+34
STREAM
STRUCTURE LENGTH 4 FT
BMSID 40/0239/0150/0000
5 0150/0000 LENGTH(AH 1975 BK 3060)

034795 FT

TRIB SUS RVR
STRUCTURE LENGTH 10 FT
BMSID 40/0239/0140/0360
0140/0360 FOR SR 0239 AND 3006
(CONN)
0140/0080
034795 FT 1 0 00655 0 01 0392+74
POND HILL RD
(SR3006 SEG 0010/0000)
5 0140/0000 LENGTH(AH 3060 BK 3220)

EXTRACT DATE: 12/21/2024 ROADWAY MANAGEMENT SYSTEM PAGE NUMBER: 118
PRINT DATE: 12/23/2024 SLD COUNTY/SR - ANNUAL PRINT COUNTY: LUZERNE

DIR: B TOTAL LEN: 19.235 MI. DIST: 04-3 SR: 239
LEFT MUN: CONYNGHAM T RIGHT MUN: CONYNGHAM T

031575 FT

031575 FT 1 0 00655 0 01 0360+25
S 0130/0000 LENGTH(AH 3220 BK 3038)

028537 FT

028537 FT 1 0 00655 0 00 0326+65
S 0120/0000 LENGTH(AH 3038 BK 1903)

026634 FT

0110/0915 BMS EN 40/0239/0110/0850
1 0 00655 0 00 0316+08
LITTLE WAPWALLOPEN CRK
0110/0850 BMS BG 40/0239/0110/0850
026634 FT 1 0 00655 0 00 0307+69
RUCKLE HILL RD
(SR3008 SEG 0010/0000)
S 0110/0000 LENGTH(AH 1903 BK 3200)

023434 FT

023434 FT 1 0 00655 0 00 0276+00
SMITH MOUNTAIN RD
(T394)
S 0100/0000 LENGTH(AH 3200 BK 3055)
STREAM
STRUCTURE LENGTH 7 FT
0090/2299 BMS ID 40/0239/0090/2299

EXTRACT DATE: 12/21/2024 ROADWAY MANAGEMENT SYSTEM PAGE NUMBER: 117
PRINT DATE: 12/23/2024 SLD COUNTY/SR - ANNUAL PRINT COUNTY: LUZERNE

DIR: B TOTAL LEN: 19.235 MI. DIST: 04-3 SR: 239
LEFT MUN: CONYNGHAM T RIGHT MUN: CONYNGHAM T

RIVER ST
(TWP)

0090/0305
020379 FT

==

020379 FT 1 0 00655 0 00 0240+80
5 0090/0000 LENGTH(AH 3055 BK 2380)

ORCHARD RD

(T465)

1 0 00655 0 00 0217+00 017999 FT

MAIN ST

(CNTY)

0080/0519

017999 FT

0080/0000

==

==

017999 FT COUNTY RD
5 0080/0000 LENGTH(AH 2380 BK 1350)
(CNTY)

1 0 00655 0 00 0202+60 016649 FT

RIVER RD

(SR3036 SEG 0080/2381)

FOR SR 0239 AND 3036

(CONN)

0070/0000

0060/2949

> <

==

==

0070/0500 WAPWALLOPEN
STRUCTURE LENGTH 65 FT
016649 FT BMSID 40/0239/0070/0500
5 0070/0000 LENGTH(AH 1350 BK 3101)
CONYNGHAM
NESCOPECK T

013548 FT

013548 FT 2 0 40019 0 00 0090+46
5 0060/0000 LENGTH(AH 3101 BK 3054)

2 0 40019 0 00 0059+92 010494 FT

E CHERRY RD

(T379)

0050/0000

==

010494 FT
5 0050/0000 LENGTH(AH 3054 BK 3451)

DIR: B TOTAL LEN: 19.235 MI.
LEFT MUN: NESCOPECK T

DIST: 04-3 SR: 239
RIGHT MUN: NESCOPECK T

007043 FT 2 0 40019 0 00 0025+31
S 0040/0000 LENGTH(AH 3451 BK 2532)

```

TR WAPWAL CK
STRUCTURE LENGTH 12 FT
0030/0674 BMSID 40/0239/0030/0674
BR WAPWAL CK
STRUCTURE LENGTH 13 FT
0030/0315 BMSID 40/0239/0030/0315
004511 FT 2 0 40019 0 00 0000+00
HOBBIE RD
(SR3012 SEG 0010/0000)
WAPWALLOPEN RD
(T452)
0030/0000 LENGTH(AH 2532 BK 1876)
BR WAPWAL CR
STRUCTURE LENGTH 11 FT
0020/1661 BMSID 40/0239/0020/1661

```

002635 FT 2 0 40018 0 00 0135+50
0020/0000 LENGTH(AH 1876 BK 2635)

0010/0731
000000 FT

BERWICK-HAZLETON HW
(SR0093 SEG 0320/0000) 0010/0000

```

0010/0731 OLD BERWICK HW
          (T382)
000000 FT 2 0 40018 0 00 0108+65
          BERWICK-HAZLETON HW
          (SR0093 SEG 0320/0000)
          NC MINER ST
INTER-BK E ZENITH RD
          (T460)
          MFC BEGIN = D
0010/0000 LENGTH(AH 2635 BK 0000)

```

EXTRACT DATE: 12/21/2024 ROADWAY MANAGEMENT SYSTEM PAGE NUMBER: 115
PRINT DATE: 12/23/2024 SLD COUNTY/SR - ANNUAL PRINT COUNTY: LUZERNE

DIR: B TOTAL LEN: 18.467 MI. DIST: 04-3 SR: 118
LEFT MUN: DALLAS T RIGHT MUN: DALLAS T

FROM 0415/0050 SH (CONN)	097507 FT		097507 FT	MEMORIAL HW (SR0415 SEG 0050/0000)
YALICK RD (T820)	0370/2826		0370/3004	TO 0415/0040 SH (CONN)
	0370/2143		0370/2826	YALICK RD (T820)
			0370/2143	
1 0 00361 0 00 0580+53 094503 FT PARK RD (T597)	0370/0000		0370/0264	DALLAS LEHMAN T AMBROSE RD (CNTY)
			0370/0221	
			094503 FT	
			5 0370/0000	LENGTH(AH 3004 BK 1979)
1 0 00361 0 00 0560+94 092524 FT IDETOWN RD			0360/0215	TRIB HUNTSV STRUCTURE LENGTH 14 FT BMSID 40/0118/0360/0215 IDETOWN-HUNTSVILLE RD (T822)
			092524 FT	

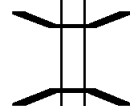
EXTRACT DATE: 12/21/2024 ROADWAY MANAGEMENT SYSTEM PAGE NUMBER: 114
PRINT DATE: 12/23/2024 SLD COUNTY/SR - ANNUAL PRINT COUNTY: LUZERNE

DIR: B TOTAL LEN: 18.467 MI.
LEFT MUN: LEHMAN T

DIST: 04-3 SR: 118
RIGHT MUN: LEHMAN T

(T823) 0360/0000

==



0360/0000 LENGTH(AH 1979 BK 3296)

0350/2400 BMS EN 40/0118/0350/2386
1 0 00361 0 00 0552+19

0350/2386 BMSBG 40/0118/0350/2386
NO UNDERPASS INFORMATION

1 0 00361 0 00 0534+00 089228 FT
FIREHOUSE RD
(T801)

0350/0000

==

0350/0023 GOLF COURSE RD
089228 FT (T828)

0350/0000 LENGTH(AH 3296 BK 1913)

087315 FT

087315 FT 1 0 00361 0 00 0514+67
0340/0000 LENGTH(AH 1913 BK 2615)

ANDREA LN
(PRDR)

0330/1173

==

OUTLET RD
(T806)

0330/0575

==

FIREHOUSE RD

(SR1049 SEG 0010/0000) 0330/0187
1 0 00361 0 00 0482+50 084700 FT

MEEKER RD
(T811)

0330/0000

==

0330/0615 MILL ST
(T806)

0330/0187 MT VIEW DR
084700 FT (T700)

0330/0000 LENGTH(AH 2615 BK 3053)

081647 FT

081647 FT 1 0 00361 0 00 0452+00
0320/0000 LENGTH(AH 3053 BK 2305)










EXTRACT DATE: 12/21/2024 ROADWAY MANAGEMENT SYSTEM PAGE NUMBER: 113
PRINT DATE: 12/23/2024 SLD COUNTY/SR - ANNUAL PRINT COUNTY: LUZERNE

DIR: B TOTAL LEN: 18.467 MI. DIST: 04-3 SR: 118
LEFT MUN: LEHMAN T RIGHT MUN: LEHMAN T

	079342 FT	0310/0778	LC FOR OLD 115 RD (CONN) OLD 115 RD (T718)
		0310/0542	
		079342 FT	1 0 00361 0 00 0429+46
		0310/0000	LENGTH(AH 2305 BK 3357)
		0300/1937	TRIB TO HARVEYS CREEK STRUCTURE LENGTH 15 FT BMSID 40/0118/0300/1937
	075985 FT	075985 FT	1 0 00361 0 00 0396+58
			FEDOR RD (T809)
		0300/0000	LENGTH(AH 3357 BK 2580)
		0290/0957	BR HARVEYS C STRUCTURE LENGTH 6 FT BMSID 40/0118/0290/0957
1 0 00361 0 00 0370+00 073405 FT SLOCUM RD (T802)	0290/0000	073405 FT	
		0290/0000	LENGTH(AH 2580 BK 2517)
		0280/1231	BMS EN 40/0118/0280/1175 1 0 00361 0 00 0356+64
		0280/1175	HARVEYS CRK BMSBG 40/0118/0280/1175
1 0 00361 0 00 0345+00 070888 FT LOYALVILLE RD (T810)	0280/0000	070888 FT	
		0280/0000	LENGTH(AH 2517 BK 2434)

EXTRACT DATE: 12/21/2024 ROADWAY MANAGEMENT SYSTEM PAGE NUMBER: 112
PRINT DATE: 12/23/2024 SLD COUNTY/SR - ANNUAL PRINT COUNTY: LUZERNE

DIR: B TOTAL LEN: 18.467 MI. DIST: 04-3 SR: 118
LEFT MUN: LEHMAN T RIGHT MUN: LEHMAN T

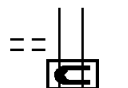
068454 FT		068454 FT	1 0 00361 0 00 0320+58	
			0270/0000 LENGTH(AH 2434 BK 2889)	
TROJAN RD (T799)	0260/1271	==	0260/1271 TROJAN RD (T799)	
1 0 00361 0 00 0291+19 065565 FT			065565 FT	
CORNELL RD (T803)	0260/0000	==		0260/0000 LENGTH(AH 2889 BK 3006)
		--	0250/2898 LEHMAN LAKE T	
		==	0250/2400 HOMESTEAD LN (TWP)	
			0250/1072 BMS EN 40/0118/0250/1051	
			1 0 00361 0 00 0271+62	
			PIKES CREEK	
			0250/1051 BMSBG 40/0118/0250/1051	
		==	0250/0073 FROM 0029/0310 SH (CONN)	
062559 FT			062559 FT 1 0 00361 0 00 0260+50	
			SR 0029 SH	
			(SR0029 SEG 0320/0000)	
FROM 0029/0320 SH (CONN)	0240/2930	==		0250/0000 LENGTH(AH 3006 BK 3021)
			0240/2277 BMS EN 40/0118/0240/2255	
			BRIDGE POSTED (TONS)	
			1 0 00361 0 00 0252+77	
			SGL 24 COMB 33	
			FADES CREEK	
			0240/2255 BMSBG 40/0118/0240/2255	
			COUNTY RD	
			0240/2225 (CNTY)	

EXTRACT DATE: 12/21/2024 ROADWAY MANAGEMENT SYSTEM PAGE NUMBER: 111
PRINT DATE: 12/23/2024 SLD COUNTY/SR - ANNUAL PRINT COUNTY: LUZERNE

DIR: B TOTAL LEN: 18.467 MI. DIST: 04-3 SR: 118
LEFT MUN: LAKE T RIGHT MUN: LAKE T

GORDON RD
(T790)

0240/2193



0240/1406

TR HUNTING CR
STRUCTURE LENGTH 4 FT
BMSID 40/0118/0240/1402

0240/1402

059538 FT

059538 FT 1 0 00361 0 00 0229+94
S 0240/0000 LENGTH(AH 3021 BK 2935)

MACRI RD
(T673)

0230/1028



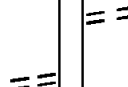
0230/1028 BOSTON RD
(T673)

056603 FT

056603 FT 1 0 00361 0 00 0200+45
LAMOREAUX RD

WHITSELL RD
(T748)

0220/2277

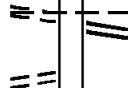


S 0230/0000 LENGTH(AH 2935 BK 2340)

1 0 00361 0 00 0177+81 054263 FT
BRONSON RD
(T672)
OLD STATE RD
(T575)

0220/0000

0210/3735



054263 FT HARRIS POND RD
(SR4031 SEG 0040/2670)

S 0220/0000 LENGTH(AH 2340 BK 3796)



0210/1585

TR HUNTING CK
STRUCTURE LENGTH 4 FT
BMSID 40/0118/0210/1581

0210/1581

EXTRACT DATE: 12/21/2024 ROADWAY MANAGEMENT SYSTEM PAGE NUMBER: 110
PRINT DATE: 12/23/2024 SLD COUNTY/SR - ANNUAL PRINT COUNTY: LUZERNE

DIR: B TOTAL LEN: 18.467 MI. DIST: 04-3 SR: 118
LEFT MUN: ROSS T RIGHT MUN: ROSS T

Station	Structure	Length	Notes
050467 FT	0210/0380	4 FT	TR HUNTING CK
048020 FT	0210/0376	4 FT	STRUCTURE LENGTH
045136 FT	050467 FT	13 FT	BMSID 40/0118/0210/0376
045136 FT	0210/0000	13 FT	1 0 00361 0 00 0140+25
045136 FT	0200/0064	13 FT	LENGTH(AH 3796 BK 2447)
045136 FT	048020 FT	13 FT	BMSID 40/0118/0200/0000
045136 FT	0200/0000	13 FT	1 0 00361 0 00 0115+80
045136 FT	045136 FT	13 FT	HUNTINGTON CREEK
045136 FT	0190/0000	13 FT	BMSBG 40/0118/0200/0000
045136 FT	0180/1226	13 FT	LENGTH(AH 2447 BK 2884)
045136 FT	045136 FT	13 FT	PRIVATE RD
045136 FT	0190/0000	13 FT	(PRDR)
045136 FT	0180/1226	13 FT	LENGTH(AH 2884 BK 2570)
045136 FT	042566 FT	13 FT	BR HNTNGTN C
045136 FT	0180/0000	13 FT	STRUCTURE LENGTH
045136 FT	0170/2042	13 FT	BMSID 40/0118/0180/1226
045136 FT	042566 FT	13 FT	LONG POINT RD
045136 FT	0180/0000	13 FT	(T670)
045136 FT	0170/2042	13 FT	LENGTH(AH 2570 BK 2347)
045136 FT	0170/2042	13 FT	TR HUNTING CK
045136 FT	0170/2042	13 FT	STRUCTURE LENGTH
045136 FT	0170/2042	13 FT	BMSID 40/0118/0170/2042
045136 FT	0170/1300	13 FT	CASTERLINE DIESEL
045136 FT	0170/1300	13 FT	(APRA) CASTERLINE DIESE

EXTRACT DATE: 12/21/2024 ROADWAY MANAGEMENT SYSTEM PAGE NUMBER: 109
PRINT DATE: 12/23/2024 SLD COUNTY/SR - ANNUAL PRINT COUNTY: LUZERNE

DIR: B TOTAL LEN: 18.467 MI. DIST: 04-3 SR: 118
LEFT MUN: ROSS T RIGHT MUN: ROSS T

OLD STATE RD
(T575)
1 0 00361 0 00 0040+00 040219 FT
KELLER RD
(T678) 0170/0000

037746 FT

1 0 00361 0 00 0000+00 036424 FT
MOORETOWN RD
(SR4028 SEG 0010/0000) 0150/0000

033029 FT

0170/0230 GRASSY POND RD
(SR4024 SEG 0190/3488)

040219 FT

5 0170/0000 LENGTH(AH 2347 BK 2473)

0160/1052 PENNDOT STOCKPILE # 5
(GOVT)

037746 FT 1 0 00361 0 00 0013+14
SHINGLE RUN
STRUCTURE LENGTH 9 FT
BMSID 40/0118/0160/0000
5 0160/0000 LENGTH(AH 2473 BK 1322)

036424 FT

5 0150/0000 LENGTH(AH 1322 BK 3395)

0140/2429 PATLA RD
(T547)

0140/1740 ARNOLDS CRK
STRUCTURE LENGTH 14 FT
BMSID 40/0118/0140/1740

033029 FT 1 0 00177 0 00 0470+65
KYTTLE PIKE RD
(T668)

5 0140/0000 LENGTH(AH 3395 BK 2587)

EXTRACT DATE: 12/21/2024 ROADWAY MANAGEMENT SYSTEM PAGE NUMBER: 108
PRINT DATE: 12/23/2024 SLD COUNTY/SR - ANNUAL PRINT COUNTY: LUZERNE

DIR: B TOTAL LEN: 18.467 MI. DIST: 04-3 SR: 118
LEFT MUN: ROSS T RIGHT MUN: ROSS T

030442 FT

030442 FT 1 0 00177 0 00 0445+03
L BR HUNT CR
STRUCTURE LENGTH 9 FT
BMSID 40/0118/0130/0000
LENGTH(AH 2587 BK 1804)

028638 FT

028638 FT 1 0 00177 0 00 0426+20
0120/0000 LENGTH(AH 1804 BK 2731)
ROSS
0110/2431 FAIRMOUNT T

025907 FT

0110/0918 MARANSKY RD
(T644)
LC TO T644 RD
0110/0794 (CONN)
025907 FT 1 0 00177 0 00 0399+62
PHILLIPS CRK
STRUCTURE LENGTH 10 FT
BMSID 40/0118/0110/0000
LENGTH(AH 2731 BK 2431)
BMSID 40/0118/0100/1849
1 0 00177 0 00 0393+90
PHILLIPS CR
0100/1849 BMSBG 40/0118/0100/1849

PLATT RD
(T620)

0100/0855

023476 FT

023476 FT 1 0 00177 0 00 0375+35
0100/0000 LENGTH(AH 2431 BK 2745)

PLATT RD
(T620)



0090/2424

020731 FT

020731 FT 1 0 00177 0 00 0347+77
GOSS RD

EXTRACT DATE: 12/21/2024 ROADWAY MANAGEMENT SYSTEM PAGE NUMBER: 107
PRINT DATE: 12/23/2024 SLD COUNTY/SR - ANNUAL PRINT COUNTY: LUZERNE

DIR: B TOTAL LEN: 18.467 MI. DIST: 04-3 SR: 118
LEFT MUN: FAIRMOUNT T RIGHT MUN: FAIRMOUNT T

		==	0090/0000	(T642) LENGTH(AH 2745 BK 3128) EARL LN
		==	0080/2594	(TWP)
017603 FT			017603 FT	1 0 00177 0 00 0316+51 FAIRMONT FIRE DEPT ENT (PRDR)
		==	0080/0000	LENGTH(AH 3128 BK 2344)
015259 FT			015259 FT	1 0 00177 0 00 0292+92 BETHEL HILL RD
		=	0070/0000	(SR4015 SEG 0140/1626) LENGTH(AH 2344 BK 3614)
RICKETTS GLEN ENT RD (PARK)	0060/0038 011645 FT		0060/0038 011645 FT	BMSBN 40/0118/0060/0000 1 0 00177 0 00 0256+70 KITCHEN CRK
			0060/0000	BMSBG 40/0118/0060/0000 LENGTH(AH 3614 BK 2629)
		==	0050/2493	RICKETTS GLEN ENT RD (PARK)
		==	0050/2306	RICKETTS GLEN ENT RD (PARK)
RICKETTS GLEN ENT RD (PARK)	0050/1745	==		

EXTRACT DATE: 12/21/2024 ROADWAY MANAGEMENT SYSTEM PAGE NUMBER: 106
PRINT DATE: 12/23/2024 SLD COUNTY/SR - ANNUAL PRINT COUNTY: LUZERNE

DIR: B TOTAL LEN: 18.467 MI. DIST: 04-3 SR: 118
LEFT MUN: FAIRMOUNT T RIGHT MUN: FAIRMOUNT T

1 0 00177 0 00 0230+58 009016 FT
HYNICK RD
(T563) 0050/0000

006983 FT

004474 FT

003167 FT

SR 0487 SH
(SR0487 SEG 0010/0000) 0020/0000

CONFERENCE RD
(T565) 0010/2543

000000 FT

009016 FT TRIPP RD
(T634)
0050/0000 LENGTH(AH 2629 BK 2033)

006983 FT 1 0 00177 0 00 0210+08
0040/0000 LENGTH(AH 2033 BK 2509)

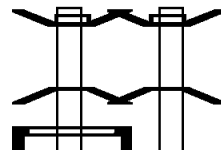
0030/0013 BMSBN 40/0118/0030/0000
004474 FT 1 0 00177 0 00 0185+01
MAPLE RUN
BMSBG 40/0118/0030/0000
0030/0000 LENGTH(AH 2509 BK 1307)

0020/0195 MOSSVILLE RD
003167 FT (SR4013 SEG 0110/2545)
1 0 00177 0 00 0172+09
OLD TIOGA PK
(SR4011 SEG 0190/3590)
0020/0000 LENGTH(AH 1307 BK 3167)

000000 FT 1 0 00504 0 00 0000+00
NC SR 0118 SH
UNNAMED RD
(T563)
INTER-BK COLUMBIA CO SR 0118 SH
(SR0118 SEG 0140/0997)
MFC BEGIN = C
BK-COLUMBIA (19)
0010/0000 LENGTH(AH 3167 BK 0000)

EXTRACT DATE: 12/21/2024 ROADWAY MANAGEMENT SYSTEM PAGE NUMBER: 105
PRINT DATE: 12/23/2024 SLD COUNTY/SR - ANNUAL PRINT COUNTY: LUZERNE
DIR: B TOTAL LEN: 15.766 MI. DIST: 04-3 SR: 115
LEFT MUN: WILKES BARRE C RIGHT MUN: WILKES BARRE C

BMS EN 40/0115/0321/2048 083184 FT
N CROSS VALLEY EX INTER-AHD
(SR0309 SEG 0623/0000) 0321/2210
1 0 00169 0 00 0157+96
SR 0081 NB
BMS BG 40/0115/0321/2048 0321/2048
SIGN: 4 CHORD TRUSS
BMS ID 40/0115/0321/2000 0321/2000



083246 FT BMS EN 40/0115/0320/2119
INTER-AHD N CROSS VALLEY EX
0320/2281 (SR0309 SEG 0622/0000)
1 0 00169 0 00 0157+96
I-81
0320/2119 BMS BG 40/0115/0320/2119

EXTRACT DATE: 12/21/2024 ROADWAY MANAGEMENT SYSTEM PAGE NUMBER: 104
PRINT DATE: 12/23/2024 SLD COUNTY/SR - ANNUAL PRINT COUNTY: LUZERNE

DIR: B TOTAL LEN: 15.766 MI. DIST: 04-3 SR: 115
LEFT MUN: WILKES BARRE C RIGHT MUN: WILKES BARRE C

WILKES BARRE
PLAINS T

0321/1821

RAMP L RD

(SR8015 SEG 0762/0000)

0321/1734

RAMP M RD

(SR8015 SEG 0010/0602)

0321/1732

0320/1740 RAMP J RD
(SR8015 SEG 0772/1164)

0320/1447 BMS EN 40/0115/0320/1384
1 0 00169 0 00 0165+72

0320/1384 BMSBG 40/0115/0320/1384
RAMP K RD
(SR8015 SEG 0752/0000)

0320/0905 WILKES BARRE
PLAINS T
SIGN: 4 CHORD TRUSS

0320/0715 BMSID 40/0115/0320/0715

080965 FT 1 0 00169 0 00 0183+00
(APRA) CORP CENTER AT E

1 0 00169 0 00 0183+00 080974 FT

(APRA) CORP CENTER AT E

WILDFLOWER DR

(PRDR)

LENGTH(AH 2210 BK 1353) 0321/0000

LITCHEY RD

(TWP)

0311/0879

EAST MOUNTAIN BL

(TWP)

0311/0244

1 0 00169 0 00 0196+53 079621 FT

LENGTH(AH 1353 BK 2497) 0311/0000

0320/0000 LENGTH(AH 2281 BK 1589)
LITCHEY RD

0310/1076

0310/0517 LC FROM EAST MOUNTAIN B

(CONN)

EAST MOUNTAIN BL

(TWP)

0310/0439 LC TO EAST MOUNTAIN BL

(CONN)

0310/0307 1 0 00169 0 00 0198+89

079376 FT

0310/0000 LENGTH(AH 1589 BK 2079)

1 0 00169 0 00 0221+50 077124 FT

LENGTH(AH 2497 BK 2647) 0301/0000

077297 FT 1 0 00169 0 00 0219+68

0300/0000 LENGTH(AH 2079 BK 2862)

EXTRACT DATE: 12/21/2024 ROADWAY MANAGEMENT SYSTEM PAGE NUMBER: 103
PRINT DATE: 12/23/2024 SLD COUNTY/SR - ANNUAL PRINT COUNTY: LUZERNE

DIR: B TOTAL LEN: 15.766 MI. DIST: 04-3 SR: 115
LEFT MUN: PLAINS T RIGHT MUN: PLAINS T

TR LAUREL RN
STRUCTURE LENGTH 11 FT
BMSID 40/0115/0290/0613 0291/0613
SEVEN TUBS NATURE AREA
(CNTY) 0291/0115

BMSEN 40/0115/0290/0000 0291/0067

1 0 00169 0 00 0244+38 074477 FT
READING, BLUE MOUNTA RR
BMSBG 40/0115/0290/0000
LENGTH(AH 2647 BK 1226) 0291/0000

1 0 00169 0 01 0271+23 073251 FT
OLD EAST END BL
(T441)
SWANSON RD
(T458)
PLAINS
BEAR CREEK T
LENGTH(AH 1226 BK 3019) 0281/0000

PITTSTON BL
(SR2039 SEG 0010/0000)
PITTSTON BL
(T467) 0271/1175

1 0 00169 0 01 0300+00 070232 FT
OLD EAST END BL
(T441)
OLD EAST END BL
(T457)
LENGTH(AH 3019 BK 3648) 0271/0000

0290/1049

0290/0613

0290/0103
0290/0067
074435 FT

0290/0000

073180 FT

0280/0000

0270/1171

0270/0195
070184 FT

0270/0000

TRUCK ESCAPE RAMP RD
(SR9304 SEG 0010/0000)
TR LAUREL RN
STRUCTURE LENGTH 11 FT
BMSID 40/0115/0290/0613

SEVEN TUBS NATURE AREA
(CNTY)
BMSEN 40/0115/0290/0000
1 0 00169 0 00 0244+38
READING, BLUE MOUNTA RR
BMSBG 40/0115/0290/0000
PLAINS
BEAR CREEK T
LENGTH(AH 2862 BK 1255)

1 0 00169 0 01 0271+23
OLD EAST END BL
(T441)
SWANSON RD
(T458)
LENGTH(AH 1255 BK 2996)

PITTSTON BL
(SR2039 SEG 0010/0000)
PITTSTON BL
(T467)

TRUCK ESCAPE RAMP
(SR9302 SEG 0010/0000)
1 0 00169 0 01 0300+00
OLD EAST END BL
(T441)
OLD EAST END BL
(T457)
LENGTH(AH 2996 BK 3733)
BR DP HOLLOW
STRUCTURE LENGTH 8 FT

EXTRACT DATE: 12/21/2024 ROADWAY MANAGEMENT SYSTEM PAGE NUMBER: 102
PRINT DATE: 12/23/2024 SLD COUNTY/SR - ANNUAL PRINT COUNTY: LUZERNE

DIR: B TOTAL LEN: 15.766 MI. DIST: 04-3 SR: 115
LEFT MUN: BEAR CREEK T RIGHT MUN: BEAR CREEK T

BEAR RUN RD (PRDR)	0261/2549	==	==	0260/3430	BMSID 40/0115/0260/3430
				0260/2612	BEAR RUN RD (PRDR)
OLD EAST END BL (TWP)	0261/2409	==	==	0260/2460	OLD EAST END BL (TWP)
TPK SERVICE RD (PRDR)	0261/1854	==	==		
PA TPK (1-476)			==	0260/1919	TPK SERVICE RD (PRDR)
OP ID 40/7476/9901/0710	0261/1694	==	==	0260/1803	PA TPK (1-476) OP ID 40/7476/9901/0710
PIKE RD (T469)	0261/1577	==	==	0260/1654	PIKE RD (T469)
BR DP HOLLOW STRUCTURE LENGTH 8 FT					
BMSID 40/0115/0260/3430	0261/0303				
1 0 00169 0 01 0337+33	066584 FT			066451 FT	1 0 00169 0 01 0337+33
OLD RTE 115 (T481)					OLD RTE 115 (T481)
LENGTH(AH 3648 BK 2099)	0261/0000	==	==	0260/0000	LENGTH(AH 3733 BK 2025)
OLD RTE 115 (T481)	0251/1339	==	==	0250/1305	OLD RTE 115 (T481)
1 0 00169 0 01 0355+97	064485 FT			064426 FT	1 0 00169 0 01 0355+97
PLEASANT RUN RD (T482)					PLEASANT RUN RD (T482)
LENGTH(AH 2099 BK 2124)	0251/0000	==	==	0250/0000	LENGTH(AH 2025 BK 2081)
1 0 00169 0 01 0376+78	062361 FT			062345 FT	1 0 00169 0 01 0376+78
PLEASANT RUN RD (TWP)					PLEASANT RUN RD (T482)
LENGTH(AH 2124 BK 2013)	0241/0000	==	==	0240/0000	LENGTH(AH 2081 BK 1997)

DIR: B TOTAL LEN: 15.766 MI. DIST: 04-3 SR: 115
LEFT MUN: BEAR CREEK T RIGHT MUN: BEAR CREEK T

EXTRACT DATE: 12/21/2024 ROADWAY MANAGEMENT SYSTEM PAGE NUMBER: 100
PRINT DATE: 12/23/2024 SLD COUNTY/SR - ANNUAL PRINT COUNTY: LUZERNE

DIR: B TOTAL LEN: 15.766 MI. DIST: 04-3 SR: 115
LEFT MUN: BEAR CREEK T RIGHT MUN: BEAR CREEK T

E PARK WY
(T459)

0200/0654

052751 FT

049908 FT

046780 FT

1 0 00169 0 01 0560+14 044719 FT
WHITE HAVEN RD
(SR2041 SEG 0220/3308) 0170/0000

0200/1295 (T453)

0200/0010 BMS EN 40/0115/0200/0000
052751 FT 1 0 00169 0 01 0479+96
TEN MILE RUN
BMSBG 40/0115/0200/0000
0200/0000 LENGTH(AH 2847 BK 2843)

0190/0119 BEAR CREEK
049908 FT BEAR CREEK VILLAGE B
0190/0000 1 0 00169 0 01 0508+39
LENGTH(AH 2843 BK 3128)

046780 FT 1 0 00169 0 01 0539+48
GENECEDA CRK
STRUCTURE LENGTH 12 FT
BMSID 40/0115/0180/0000
0180/0000 LENGTH(AH 3128 BK 2061)

0170/0239 WEST LAKE RD
0170/0144 (BORO)
BMS EN 40/0115/0170/0061
1 0 00169 0 01 0559+27
BEAR CREEK
BMSBG 40/0115/0170/0061

0170/0000 LENGTH(AH 2061 BK 2827)

EXTRACT DATE: 12/21/2024 ROADWAY MANAGEMENT SYSTEM PAGE NUMBER: 99
PRINT DATE: 12/23/2024 SLD COUNTY/SR - ANNUAL PRINT COUNTY: LUZERNE

DIR: B TOTAL LEN: 15.766 MI. DIST: 04-3 SR: 115
LEFT MUN: BEAR CREEK VILLAGE B RIGHT MUN: BEAR CREEK VILLAGE B

THISTLE LN
(PRDR)

0160/1348

HEATHER HILL RD
(PRDR)

0160/0110
041892 FT

CUB COVE RD
(TWP)

0140/2499

034618 FT

==

0160/2791 BEAUPLAND RD
(BORO)

==

0160/2007 COACH RD
(BORO)

==

041892 FT 1 0 00169 0 01 0588+58
5 0160/0000 LENGTH(AH 2827 BK 3963)

--

0150/2832 BEAR CREEK VILLAGE
BEAR CREEK T

==

0150/0679 LAUREL BROOK DR
(PRDR)

037929 FT

037929 FT 1 0 00169 0 01 0627+04
5 0150/0000 LENGTH(AH 3963 BK 3311)

==

034618 FT 1 0 00169 0 01 0660+15
MEADOW RUN RD
(SR2038 SEG 0010/0000)

00 00

5 0140/0000 LENGTH(AH 3311 BK 3546)

==

0130/2300 RODIE DR
(PRDR)

EXTRACT DATE: 12/21/2024 ROADWAY MANAGEMENT SYSTEM PAGE NUMBER: 98
PRINT DATE: 12/23/2024 SLD COUNTY/SR - ANNUAL PRINT COUNTY: LUZERNE

DIR: B TOTAL LEN: 15.766 MI. DIST: 04-3 SR: 115
LEFT MUN: BEAR CREEK T RIGHT MUN: BEAR CREEK T

031072 FT

031072 FT 1 0 00169 0 01 0695+73
S 0130/0000 LENGTH(AH 3546 BK 2797)

028275 FT

RBR

0120/0032 BMS EN 40/0115/0120/0000
028275 FT 1 0 00169 0 01 0724+34
P3

RBR

LITTLE SHADES CREEK
S 0120/0000 BMSBG 40/0115/0120/0000
LENGTH(AH 2797 BK 2712)

=

0110/1789 SHADES GLEN RD
(TWP)
SHADES CREEK
STRUCTURE LENGTH 11 FT
0110/1651 BMSID 40/0115/0110/1651

025563 FT

025563 FT 1 0 00169 0 01 0750+51

NC BEAR CREEK BL
INDIAN LAKE TR
(T468)

=

BEAR CREEK
BUCK T
S 0110/0000 LENGTH(AH 2712 BK 3245)

0100/1993 BMS EN 40/0115/0100/1983
1 0 00169 0 01 0763+31

0100/1983 BR SHADES CR
BMSBG 40/0115/0100/1983

EXTRACT DATE: 12/21/2024 ROADWAY MANAGEMENT SYSTEM PAGE NUMBER: 97
PRINT DATE: 12/23/2024 SLD COUNTY/SR - ANNUAL PRINT COUNTY: LUZERNE

DIR: B TOTAL LEN: 15.766 MI. DIST: 04-3 SR: 115
LEFT MUN: BUCK T RIGHT MUN: BUCK T

1 0 00169 0 01 0784+14 022318 FT
LAUREL RD
(T445) 0100/0000

==

022318 FT
S 0100/0000 LENGTH(AH 3245 BK 1900)

020418 FT

020418 FT 1 0 00169 0 01 0802+14
S 0090/0000 LENGTH(AH 1900 BK 1682)

018736 FT

018736 FT 1 0 00169 0 01 0819+10
S 0080/0000 LENGTH(AH 1682 BK 2460)

016276 FT

016276 FT 1 0 00169 0 01 0843+70
S 0070/0000 LENGTH(AH 2460 BK 1717)

014559 FT

014559 FT 1 0 00169 0 01 0860+87
STONY RUN CK
STRUCTURE LENGTH 11 FT
BMSID 40/0115/0060/0000
S 0060/0000 LENGTH(AH 1717 BK 2216)

> <

012343 FT

012343 FT 1 0 00169 0 01 0883+05
S 0050/0000 LENGTH(AH 2216 BK 2982)

EXTRACT DATE: 12/21/2024 ROADWAY MANAGEMENT SYSTEM PAGE NUMBER: 96
PRINT DATE: 12/23/2024 SLD COUNTY/SR - ANNUAL PRINT COUNTY: LUZERNE

DIR: B TOTAL LEN: 15.766 MI. DIST: 04-3 SR: 115
LEFT MUN: BUCK T RIGHT MUN: BUCK T

009361 FT

009361 FT 1 0 00169 0 01 0912+87
5 0040/0000 LENGTH(AH 2982 BK 2165)

007196 FT

007196 FT 1 0 00169 0 01 0934+52
BUCK RIVER RD
(SR2040 SEG 0010/0000)
5 0030/0000 LENGTH(AH 2165 BK 3365)

003831 FT

STODDARTSVILLE RD
(T443)

0010/3696

003831 FT 1 0 00169 0 01 0968+00
5 0020/0000 LENGTH(AH 3365 BK 3831)

MAPLES LN
(TWP)

0010/0488
000000 FT

0010/0128 BMS EN 40/0115/0010/0000
000000 FT 1 0 00169 0 01 1005+80
NC BUCK BL
INTER-BK SR 115 SH
(SR0115 SEG 0410/3115)
LEHIGH RIVER
BMSBG 40/0115/0010/0000
MFC BEGIN = C
BK-MONROE (45)
5 0010/0000 LENGTH(AH 3831 BK 0000)

EXTRACT DATE: 12/21/2024	ROADWAY MANAGEMENT SYSTEM	PAGE NUMBER: 95
PRINT DATE: 12/23/2024	SLD COUNTY/SR - ANNUAL PRINT	COUNTY: LUZERNE
DIR: B	TOTAL LEN: 20.211 MI.	DIST: 04-3 SR: 93
LEFT MUN: NESCOPECK B	RIGHT MUN: NESCOPECK B	

106682 FT		106713 FT		AH-COLUMBIA (19)	
UNKNOWN RD		INTER-AHD	MARKET ST		
(BORO)	0400/0748	0400/1406	(SR0093 SEG 0010/0000)		
COOPER ST					
(BORO)	0400/0257				
1 0 00184 0 00 0010+95	105276 FT	0400/0030	SECOND ST		
MONTGOMERY ST		105307 FT	(BORO)		
(BORO)	0400/0000	0400/0000	LENGTH (AH 1406 BK 3184)		
		0390/2712	MERCER ST		
			(BORO)		
			BROAD ST		
			(BORO)		
BROAD ST		0390/2072			
(SR0339 SEG 0030/0996)	0390/2065	0390/2065			
			WARREN ST		

EXTRACT DATE: 12/21/2024 ROADWAY MANAGEMENT SYSTEM PAGE NUMBER: 94
PRINT DATE: 12/23/2024 SLD COUNTY/SR - ANNUAL PRINT COUNTY: LUZERNE

DIR: B TOTAL LEN: 20.211 MI. DIST: 04-3 SR: 93
LEFT MUN: NESCOPECK B RIGHT MUN: NESCOPECK B

RASPBERRY RD
(BORO)

MAPLE ST
(BORO)
CHESTNUT ST
(BORO)
VINE ST
(BORO)
PINE ST
(BORO)
OAK ST
(BORO)

102092 FT

0380/2403

0380/2144

0380/1754

0380/1371

0380/1010

0380/0653

099093 FT

095640 FT

== == 0390/1448 (BORO)
== == WORCHESTER ST
== == 0390/0949 (BORO)
== == DEWEY ST
== == (BORO)
== == 0390/0496
102123 FT 1 0 00184 0 00 0042+79
SCHLEY ST
(BORO)
== == 0390/0000 LENGTH(AH 3184 BK 2999)
== == WALL ST
0380/2424 (BORO)
0380/2245 (AAR 517769J)#TRKS 01
099124 FT 1 0 00184 0 00 0072+56
NC TH RD
RIVER RD
(SR3036 SEG 0010/0000)
0380/0000 LENGTH(AH 2999 BK 3453)
095671 FT 1 0 00184 0 01 0107+09
NESCOPECK
NESCOPECK T
0370/0000 LENGTH(AH 3453 BK 2288)

EXTRACT DATE: 12/21/2024 ROADWAY MANAGEMENT SYSTEM PAGE NUMBER: 93
PRINT DATE: 12/23/2024 SLD COUNTY/SR - ANNUAL PRINT COUNTY: LUZERNE

DIR: B TOTAL LEN: 20.211 MI. DIST: 04-3 SR: 93
LEFT MUN: NESCOPECK T RIGHT MUN: NESCOPECK T

	093352 FT			093383 FT	1 0 00184 0 01 0129+99
				5 0360/0000	LENGTH(AH 2288 BK 3423)
				0350/2198	BARLETTA QUARRY RD (PRDR)
CROSS VALLEY RD (T380)	0350/1448	==			
1 0 00184 0 01 0159+66	089929 FT			089960 FT	
CHURCH RD (T454)	0350/0000	==		5 0350/0000	LENGTH(AH 3423 BK 2087)
1 0 00184 0 01 0180+79	087842 FT			087873 FT	CHERRY RD
CHERRY RD (T379)	0340/0000	==	==	(T379)	
				5 0340/0000	LENGTH(AH 2087 BK 3818)
	084024 FT			084055 FT	1 0 00184 0 01 0218+89
MAPLE LN (T384)	0330/0000	==	==	EAST MAPLE LN (T384)	
				5 0330/0000	LENGTH(AH 3818 BK 3757)
				0320/1078	OLD BERWICK RD (T382)

EXTRACT DATE: 12/21/2024 ROADWAY MANAGEMENT SYSTEM PAGE NUMBER: 92
PRINT DATE: 12/23/2024 SLD COUNTY/SR - ANNUAL PRINT COUNTY: LUZERNE

DIR: B TOTAL LEN: 20.211 MI. DIST: 04-3 SR: 93
LEFT MUN: NESCOPECK T RIGHT MUN: NESCOPECK T

1 0 00184 0 01 0256+64 080267 FT
ZENITH RD
(T460) 0320/0000

1 0 00184 0 01 0276+54 078264 FT
HOLLOW RD
(T457) 0310/0000

075924 FT

073406 FT

070524 FT

OLD BERWICK RD

080298 FT MINER ST
(SR0239 SEG 0010/0000)
0320/0000 LENGTH(AH 3757 BK 2003)

0310/0030 HOLLOW RD
078295 FT (T457)
0310/0000 LENGTH(AH 2003 BK 2340)

075955 FT 1 0 00184 0 01 0299+94
0300/0000 LENGTH(AH 2340 BK 2518)

073437 FT 1 0 00184 0 01 0325+59
0290/0000 LENGTH(AH 2518 BK 2882)

070555 FT 1 0 00184 0 01 0354+41
NESCOPECK
HOLLENBACK T
0280/0000 LENGTH(AH 2882 BK 2378)

0270/1470 OLD BERWICK RD
(T383)

EXTRACT DATE: 12/21/2024 ROADWAY MANAGEMENT SYSTEM PAGE NUMBER: 91
PRINT DATE: 12/23/2024 SLD COUNTY/SR - ANNUAL PRINT COUNTY: LUZERNE

DIR: B TOTAL LEN: 20.211 MI. DIST: 04-3 SR: 93
LEFT MUN: HOLLENBACK T RIGHT MUN: HOLLENBACK T

(T382)

0270/0520
068146 FT

068177 FT 1 0 00184 0 01 0377+70

HOLLENBACK

5 0270/0000 SUGARLOAF T
LENGTH(AH 2378 BK 3764)

1 0 00184 0 01 0415+44 064382 FT
TRAILER LN
(PRDR) 0260/0000

064413 FT

5 0260/0000 LENGTH(AH 3764 BK 3798)

PILOT TRAVEL CENTER
(SR8002 SEG 0500/1011) 0250/0079
1 0 00184 0 01 0452+85 060584 FT
OLD BERWICK RD
(T382) 0250/0000

0250/1127 SUGARLOAF HEIGHTS RD
(T401)

0250/0206 FROM 8002/0500 SH
(CONN)

0250/0079 RAMP C RD
(SR8002 SEG 0500/1011)

060615 FT
5 0250/0000 MFC BEGIN = C
LENGTH(AH 3798 BK 1482)

RAMP A RD
(SR8002 SEG 0250/0000) 0241/1170
OP ID 1-80 WB
40/0080/2555/2197 0241/0969
OP ID 1-80 EB
40/0080/2554/2405 0241/0869

0240/1209 RAMP D RD
(SR8002 SEG 0510/0000)

0240/0973 OP ID 1-80 WB
40/0080/2555/2197

0240/0873 OP ID 1-80 EB
40/0080/2554/2405

0240/0677 RAMP E RD
(SR8002 SEG 0750/0000)

RAMP H RD
(SR8002 SEG 0020/0000) 0241/0671

EXTRACT DATE: 12/21/2024 ROADWAY MANAGEMENT SYSTEM PAGE NUMBER: 90
PRINT DATE: 12/23/2024 SLD COUNTY/SR - ANNUAL PRINT COUNTY: LUZERNE

DIR: B TOTAL LEN: 20.211 MI. DIST: 04-3 SR: 93
LEFT MUN: SUGARLOAF T RIGHT MUN: SUGARLOAF T

RAMP G RD (SR8002 SEG 0010/1343) 0241/0286 FROM 8002/0010 SH (CONN) 0241/0124 1 0 00184 0 01 0467+67 059111 FT ST JOHN'S RD (T421) MFC BEGIN = C LENGTH(AH 1473 BK 3542) 0241/0000	==	0240/0286 059133 FT 1 0 00184 0 01 0467+67 ST JOHN'S RD (T421) MFC BEGIN = C LENGTH(AH 1482 BK 3542)
PECORA RD (T429) 0230/2581 LUCHI LN (T430) 0230/2036	==	
MAIN ST (T388) 0230/1084	==	0230/1733 MUNDIES RD (T339)
	==	BR NESCOPE CR STRUCTURE LENGTH 11 FT BMSID 40/0093/0230/0808 KNORR RD (T344) 0230/0294 0230/0133 055591 FT
055569 FT	==	0230/0000
	==	052430 FT 1 0 00184 0 01 0535+12 0220/0000 LENGTH(AH 3161 BK 2435)
	==	0210/1173 COUNTY RD (CNTY)
COUNTY RD (CNTY) 0210/1162	==	0210/1065 STREAM

EXTRACT DATE: 12/21/2024 ROADWAY MANAGEMENT SYSTEM PAGE NUMBER: 89
PRINT DATE: 12/23/2024 SLD COUNTY/SR - ANNUAL PRINT COUNTY: LUZERNE

DIR: B TOTAL LEN: 20.211 MI. DIST: 04-3 SR: 93
LEFT MUN: SUGARLOAF T RIGHT MUN: SUGARLOAF T

LC TO MAIN ST
(CONN)
1 0 00184 0 01 0559+31 049973 FT
MAIN ST
(T388)
0210/0165
0210/0000

BROOKHILL SQ RD
(TWP)
0200/0651
047770 FT




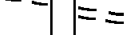








BROOKHILL RD
(TWP)
0200/0000

RUSHINOCK LN
(TWP)
0190/1186

ROCK GLEN RD
(T420)
0190/0872

044822 FT

JUSTOFIN LN
(TWP)
0180/2985

	0210/1061 0210/0635	STRUCTURE LENGTH 4 FT BMSID 40/0093/0210/1061
	0210/0631	DRAINAGE STRUCTURE LENGTH 4 FT BMSID 40/0093/0210/0631
	049995 FT	MAIN ST (T388)
	0210/0000	LENGTH(AH 2435 BK 2203) BR NESCOPECK
	0200/2038	STRUCTURE LENGTH 13 FT BMSID 40/0093/0200/2038
	047792 FT	1 0 00184 0 01 0581+34 DRAINAGE
	0200/0000	STRUCTURE LENGTH 6 FT BMSID 40/0093/0200/0000 LENGTH(AH 2203 BK 2948)
	0190/1788	MYERS AV (TWP)
	0190/0872	SUGARLOAF AV (T419)
	0190/0542	WATER RUNOFF STRUCTURE LENGTH 6 FT BMSID 40/0093/0190/0542
	0190/0200 044844 FT	STREAM STRUCTURE LENGTH 6 FT BMSID 40/0093/0190/0200 1 0 00184 0 01 0610+79
	0190/0000	WOODLAND DR (TWP) LENGTH(AH 2948 BK 3234)

EXTRACT DATE: 12/21/2024 ROADWAY MANAGEMENT SYSTEM PAGE NUMBER: 88
PRINT DATE: 12/23/2024 SLD COUNTY/SR - ANNUAL PRINT COUNTY: LUZERNE

DIR: B TOTAL LEN: 20.211 MI. DIST: 04-3 SR: 93
LEFT MUN: SUGARLOAF T RIGHT MUN: SUGARLOAF T

WOODS PATH LN
(TWP)

0180/0696

041588 FT

041610 FT 1 0 00184 0 01 0642+89

BANKS AV
(T383)

0180/0000 LENGTH(AH 3234 BK 2176)

039412 FT

039434 FT 1 0 00184 0 01 0664+65
0170/0000 LENGTH(AH 2176 BK 2248)

037164 FT

037186 FT 1 0 00184 0 01 0687+80

NC BERWICK-HAZLETON HW

MFC BEGIN = C

0164/0000 LENGTH(AH 2248 BK 0985)

COUNTRY CLUB RD
(T391)
TOMHICKON RD
(SR3020 SEG 0230/1727)

0161/0686

RAMP A RD
(SR8003 SEG 0260/1362) 0161/0405
BMSBN 40/0093/0160/0000 0161/0173
1 0 00184 0 01 0697+65 036161 FT

SR 0081 NB
BMSBG 40/0093/0160/0000
MFC BEGIN = C
LENGTH(AH 1003 BK 1354) 0161/0000
RAMP G RD
(SR8003 SEG 0760/0000)
FROM 8003/0010 SH
(CONN)

0151/1203

RAMP C RD
(SR8003 SEG 0010/1131) 0151/1106

0160/0667

0160/0173 BMSBN 40/0093/0160/0000

036201 FT 1 0 00184 0 01 0697+65

SR 0081 NB
BMSBG 40/0093/0160/0000
MFC BEGIN = C

0160/0000 LENGTH(AH 0985 BK 1338)

RAMP G RD
(SR8003 SEG 0760/0000)
FROM 8003/0010 SH
(CONN)

0150/1206

EXTRACT DATE: 12/21/2024 ROADWAY MANAGEMENT SYSTEM PAGE NUMBER: 87
PRINT DATE: 12/23/2024 SLD COUNTY/SR - ANNUAL PRINT COUNTY: LUZERNE

DIR: B TOTAL LEN: 20.211 MI. DIST: 04-3 SR: 93
LEFT MUN: SUGARLOAF T RIGHT MUN: SUGARLOAF T

OAKLAND ST (T398) 1 0 00184 0 01 0711+00 034807 FT UNKNOWN RD (T398) MELROSE ST (T400) LENGTH(AH 1354 BK 3302) 0151/0000 WOODBINE ST (BORO) UNIVERSITY DR (PRDR)	0151/0412 == 034807 FT 0151/0000 0141/2895 0141/1829 0141/1724 0141/1638 0141/1421	0150/0834 0150/0414 034863 FT 0150/0000 0140/2911 0140/1921 0140/1721 0140/1421 0140/1161	RAMP D RD (SR8003 SEG 0750/0000) OAKLAND ST (T398) 1 0 00184 0 01 0711+00 UNKNOWN RD (T398) MELROSE ST (T400) LENGTH(AH 1338 BK 3331) WOODBINE ST (BORO) UNIVERSITY DR (PRDR) FROM 3026/0011 SH (CONN) KIWANIS BL (CITY) AIRPORT BELTWAY (SR3026 SEG 0010/0000) (SR3026 SEG 0010/0068) WYE TO SR 3026 (SR9101 SEG 0010/0000) HOLLYWOOD BL (T385)
1 0 00184 0 01 0744+31 031505 FT FOX MANOR RD (TWP) LENGTH(AH 3302 BK 2124) 0141/0000 SUGARLOAF HAZLE T 0131/2011 LAUREL MALL DR (PRDR)	031505 FT 0141/0000 0131/2011 0131/1561	031532 FT 0140/0000 0130/2066 0130/1673 0130/1596 0130/1483	1 0 00184 0 01 0744+31 FOX MANOR RD (T510) LENGTH(AH 3331 BK 2155) SUGARLOAF HAZLE T LC FROM LAUREL MALL DR (CONN) LAUREL MALL DR (PRDR) LC TO LAUREL MALL DR (CONN)

EXTRACT DATE: 12/21/2024 ROADWAY MANAGEMENT SYSTEM PAGE NUMBER: 86
PRINT DATE: 12/23/2024 SLD COUNTY/SR - ANNUAL PRINT COUNTY: LUZERNE

DIR: B TOTAL LEN: 20.211 MI. DIST: 04-3 SR: 93
LEFT MUN: HAZLE T RIGHT MUN: HAZLE T

1 0 00184 0 01 0765+99 029381 FT
PECORA BL
(T622)

LENGTH(AH 2124 BK 3157) 0131/0000

LC TO DESSEN DR

(CONN) 0121/2495

DESSSEN DR

(PRDR) 0121/2378

LC FROM DESSEN DR

(CONN) 0121/2235

(AAR 361549C)#TRKS 01 0121/2088

BMSSEN 40/0093/0120/1324 0121/1474

1 0 00184 0 01 0782+73

BIG BLK CRK

BMSBG 40/0093/0120/1324 0121/1398

DEER RUN RD

(BORO)

0121/0672

LC TO VALMONT PL DR

(CONN) 0121/0046

1 0 00184 0 01 0797+00 026224 FT

NC BROAD ST

VALMONT SHOPPING CNTR R

(PRDR)

HAZLE

WEST HAZLETON B

LENGTH(AH 3157 BK 3859) 0121/0000

LC FROM VALMONT PL DR

(CONN) 0111/3827

TWENTYSECOND ST

(BORO) 0111/3134

LC TO WEIS LN

(CONN) 0111/2651

WEIS LN

(PRDR)

IRVING ST

(BORO)

0111/2539

LC FROM WEIS LN

(CONN) 0111/2471

QUINCY ST

(BORO) 0111/1966

029377 FT 1 0 00184 0 01 0765+99
PECORA BL
(T622)

0130/0000 LENGTH(AH 2155 BK 3120)

DESSSEN DR

0120/2342 (PRDR)

0120/1975

(AAR 361549C)#TRKS 01

0120/1400

BMSSEN 40/0093/0120/1324

1 0 00184 0 01 0782+73

BIG BLK CRK

0120/1324 BMSBG 40/0093/0120/1324

DEER RUN RD

(BORO)

0120/0637

026257 FT 1 0 00184 0 01 0797+00

NC BROAD ST

VALMONT PL DR

(PRDR)

HAZLE

WEST HAZLETON B

LENGTH(AH 3120 BK 3894)

LC FROM VALMONT PL DR

(CONN) 0110/3141

TWENTYSECOND ST

(BORO)

WEIS LN

(PRDR)

IRVING ST

(BORO)

0110/2543

QUINCY ST

(BORO)

0110/1983

QUINCY ST

(BORO)

EXTRACT DATE: 12/21/2024 ROADWAY MANAGEMENT SYSTEM PAGE NUMBER: 85
PRINT DATE: 12/23/2024 SLD COUNTY/SR - ANNUAL PRINT COUNTY: LUZERNE

DIR: B TOTAL LEN: 20.211 MI. DIST: 04-3 SR: 93
LEFT MUN: WEST HAZLETON B RIGHT MUN: WEST HAZLETON B

PENN ST										PENN ST	
(BORO)	0111/1543		==	==						(BORO)	0110/1558
HARVEY ST										HARVEY ST	
(BORO)	0111/1115	==	==							(BORO)	0110/1128
HARVEY ST										HARVEY ST	
(BORO)	0111/1042		==	==						(BORO)	0110/1060
NINETEENTH ST										NINETEENTH ST	
(BORO)	0111/1026		==	==						(BORO)	0110/1044
UNKNOWN AL										UNKNOWN AL	
(BORO)	0111/0840	==	==							(BORO)	0110/0845
BROAD ST										BROAD ST	
(BORO)										(BORO)	
NC SUSQUEHANNA BL			==	==						NC SUSQUEHANNA BL	
1 0 00184 0 01 0836+48 022365 FT										022363 FT 1 0 00184 0 01 0836+48	
WASHINGTON AV										WASHINGTON AV	
(BORO)										(BORO)	
WASHINGTON AV										WASHINGTON AV	
(SR0924 SEG 0140/0000)										(SR0924 SEG 0140/0000)	
LENGTH(AH 3859 BK 2133)	0111/0000	5	==	==					5	0110/0000	LENGTH(AH 3894 BK 2130)
ADAMS AV										ADAMS AV	
(BORO)	0101/1801	==	==	==						(BORO)	0100/1800
JEFFERSON AV										JEFFERSON AV	
(BORO)	0101/1351	==	==	==						(BORO)	0100/1349
MADISON AV										MADISON AV	
(BORO)	0101/0904	==	==	==						(BORO)	0100/0896
MONROE AV										MONROE AV	
(BORO)										(BORO)	
	0101/0449		==	==						0100/0447	
GREEN ST										GREEN ST	
(BORO)	0101/0284	==	==							(BORO)	0100/0286
JACKSON AV										JACKSON AV	
(BORO)	0101/0118		==	==						(BORO)	0100/0119
1 0 00184 0 02 0856+70 020232 FT										020233 FT 1 0 00184 0 02 0856+70	
WINTERS AV										WINTERS AV	
(BORO)										(BORO)	
BROAD ST										BROAD ST	
(BORO)										(BORO)	
LENGTH(AH 2133 BK 1871)	0101/0000	5	==	==					5	0100/0000	LENGTH(AH 2130 BK 1869)
FIFTH ST										FIFTH ST	
(BORO)										(BORO)	
	0091/1352		==	==						0090/1349	
FOURTH ST										FOURTH ST	
(BORO)										(BORO)	
	0091/0902		==	==						0090/0897	
THIRD ST										THIRD ST	
(BORO)	0091/0450	==	==	==						(BORO)	0090/0448
1 0 00184 0 02 0876+26 018361 FT										018364 FT 1 0 00184 0 02 0876+26	

DIR: B TOTAL LEN: 20.211 MI. DIST: 04-3 SR: 93
LEFT MUN: WEST HAZLETON B RIGHT MUN: WEST HAZLETON B

[illegible]

EXTRACT DATE: 12/21/2024 ROADWAY MANAGEMENT SYSTEM PAGE NUMBER: 83
PRINT DATE: 12/23/2024 SLD COUNTY/SR - ANNUAL PRINT COUNTY: LUZERNE

DIR: B TOTAL LEN: 20.211 MI. DIST: 04-3 SR: 93
LEFT MUN: HAZLETON C RIGHT MUN: HAZLETON C

PINE ST (CITY)	0061/1208	00	0000	00	0060/1203	PINE ST (CITY)
CEDAR ST (CITY)	0061/0762	00	0000	00	0060/0760	CEDAR ST (CITY)
POPLAR ST (CITY)		00	0000	00		POPLAR ST (CITY)
POPLAR ST (SR3017 SEG 0050/3664)	0061/0323	00	0000	00	0060/0317	POPLAR ST (SR3017 SEG 0050/3664)
(AAR 361484L)#TRKS 01	0061/0273	00	0000	00	0060/0188	(AAR 361484L)#TRKS 01
1 0 00170 0 00 0123+18 012326 FT		00	0000	00	0060/0097	(CITY)
MFC BEGIN = B		00	0000	00	012326 FT	1 0 00170 0 00 0123+18
LENGTH(AH 2551 BK 1576)	0061/0000	00	0000	00	0060/0000	MFC BEGIN = B
HAZLE ST (CITY)	0050/1458	00	0000	00		LENGTH(AH 2534 BK 1576)
MILL ST (CITY)	0050/0914	00	0000	00		
		00	0000	00		
UNKNOWN AL (CITY)	0050/0239	00	0000	00	0050/0429	UNKNOWN AL (CITY)
	010750 FT	00	0000	00	010750 FT	1 0 00170 0 00 0106+00
		00	0000	00		STOCKTON RD
		00	0000	00	0050/0000	(SR3044 SEG 0010/0000)
		00	0000	00	0040/2730	LENGTH(AH 1576 BK 2886)
		00	0000	00	0040/2606	ANDREWS CT (CITY)
HOSPITAL ENT RD (PRDR)	0040/2606	00	0000	00		
UNKNOWN ST (CITY)	0040/1808	00	0000	00		
WILSON ST (CITY)	0040/1761	00	0000	00	0040/1737	WILSON ST (CITY)
		00	0000	00		
HARDING ST (CITY)	0040/1321	00	0000	00	0040/1084	CEMETERY LN (CITY)
		00	0000	00		
FRANKLIN ST (CITY)	0040/0879	00	0000	00		
LEHIGH ST (CITY)	0040/0444	00	0000	00	0040/0264	HILLTOP RD (CITY)

EXTRACT DATE: 12/21/2024 ROADWAY MANAGEMENT SYSTEM PAGE NUMBER: 82
PRINT DATE: 12/23/2024 SLD COUNTY/SR - ANNUAL PRINT COUNTY: LUZERNE

DIR: B TOTAL LEN: 20.211 MI. DIST: 04-3 SR: 93
LEFT MUN: HAZLETON C RIGHT MUN: HAZLETON C

COXE ST
(CITY)

007864 FT
0040/0000 ==

007864 FT 1 0 00170 0 00 0078+00
NC BROAD ST
S 0040/0000 LENGTH(AH 2886 BK 3036)

004828 FT

0030/0677 STACIE DR
(CITY)
004828 FT 1 0 00170 0 00 0047+46
MFC BEGIN = B
HAZLETON
HAZLE T
S 0030/0000 LENGTH(AH 3036 BK 0780)

TO 0424/0150 SH
(CONN)
ARTHUR GARDNER HW
(SR0424 SEG 0150/3305)

0025/0554
0025/0429

FROM 0424/0150 SH
(CONN)
1 0 00170 0 00 0039+66
MFC BEGIN = C
LENGTH(AH 0780 BK 1544)
BRAZZO RD
(TS19)

0025/0208
004048 FT
0025/0000 S
0020/1276 ==

SHAYNA DR
(TS20)

0020/0608 ==
002504 FT

ARTHUR GARDNER HW
(SR0424 SEG 0150/3305)
0024/0429
004048 FT 1 0 00170 0 00 0039+66
MFC BEGIN = C
S 0024/0000 LENGTH(AH 0780 BK 1544)

002504 FT 1 0 00170 0 00 0024+47
S 0020/0000 LENGTH(AH 1544 BK 2504)

000000 FT

0010/0897 STOCKTON MOUNTAIN RD
(SR3019 SEG 0010/0000)
000000 FT 1 0 00170 0 00 0000+00
NC MAIN ST
INTER-BK SR 0093 SH
(SR0093 SEG 0220/3509)
MFC BEGIN = C
BK-CARBON (13)
S 0010/0000 LENGTH(AH 2504 BK 0000)

EXTRACT DATE: 12/21/2024 ROADWAY MANAGEMENT SYSTEM PAGE NUMBER: 81
PRINT DATE: 12/23/2024 SLD COUNTY/SR - ANNUAL PRINT COUNTY: LUZERNE

DIR: B TOTAL LEN: 8.580 MI. DIST: 04-3 SR: 92
LEFT MUN: EXETER T RIGHT MUN: EXETER T

045305 FT

045305 FT AH-WYOMING (65)
INTER-AHD (CO 65) SR 0092 SH
0180/2371 (SR0092 SEG 0010/0000)

==

0180/1206 JENNINGS RD
(PRDR)

042934 FT

042934 FT 1 0 00232 0 00 0451+29
TAYLOR LN
(PRDR)

==

0180/0000 LENGTH(AH 2371 BK 1556)

041378 FT

0170/0017 BMS EN 40/0092/0170/0000
041378 FT 1 0 00232 0 00 0435+76
DYMOND CREEK
BMSBG 40/0092/0170/0000
0170/0000 LENGTH(AH 1556 BK 2722)

LOCKVILLE RD
(T823)

0160/0353
038656 FT

==

038656 FT 1 0 00232 0 00 0408+00

==

0160/0000 LENGTH(AH 2722 BK 3551)
TAF T AV
(T829)

==

0150/3188 WILSON AV
(T831)

==

0150/2845 HARDING AV
(T832)

TERRACE AV
(T834)

0150/2790

==

==

0150/2501 COOLIDGE AV
(T833)

EXTRACT DATE: 12/21/2024 ROADWAY MANAGEMENT SYSTEM PAGE NUMBER: 80
PRINT DATE: 12/23/2024 SLD COUNTY/SR - ANNUAL PRINT COUNTY: LUZERNE

DIR: B TOTAL LEN: 8.580 MI. DIST: 04-3 SR: 92
LEFT MUN: EXETER T RIGHT MUN: EXETER T

1 0 00232 0 00 0373+00 035105 FT
PECKS RD
(T695) 0150/0000

==

035105 FT
S 0150/0000 LENGTH(AH 3551 BK 2532)

RINDGEN LN
(PRDR) 0140/0405

==

1 0 00232 0 00 0347+51 032573 FT
SUTTON CREEK RD
(CNTY) 0140/0000

==

0140/0147 RIVERVIEW VILLAGE CR
032573 FT (PRDR)

==

S 0140/0000 LENGTH(AH 2532 BK 2836)
0130/2687 BMSBN 40/0092/0130/2655
1 0 00232 0 00 0345+74
SUTTON CREEK
0130/2655 BMSBG 40/0092/0130/2655

==

1 0 00232 0 00 0319+15 029737 FT
APPLE TREE RD
(SR1040 SEG 0040/2615) 0130/0000

==

0130/0166 BMSBN 40/0092/0130/0154
1 0 00232 0 00 0320+79
NO UNDERPASS INFORMATION
0130/0153 BMSBG 40/0092/0130/0154
029737 FT
S 0130/0000 LENGTH(AH 2836 BK 1889)

027848 FT

027848 FT 1 0 00232 0 00 0300+26
S 0120/0000 LENGTH(AH 1889 BK 2858)

EXTRACT DATE: 12/21/2024 ROADWAY MANAGEMENT SYSTEM PAGE NUMBER: 79
PRINT DATE: 12/23/2024 SLD COUNTY/SR - ANNUAL PRINT COUNTY: LUZERNE

DIR: B TOTAL LEN: 8.580 MI. DIST: 04-3 SR: 92
LEFT MUN: EXETER T RIGHT MUN: EXETER T

	024990 FT			024990 FT 1 0 00232 0 00 0271+68 0110/0000 LENGTH(AH 2858 BK 2805)
	022185 FT			022185 FT 1 0 00232 0 00 0243+63 0100/0000 LENGTH(AH 2805 BK 1864)
				0090/0011
				TR SUSQNA RV
				STRUCTURE LENGTH 4 FT
				BMSID 40/0092/0090/0007
	020321 FT			0090/0007
				0090/0004
				020321 FT 1 0 00232 0 00 0224+76
				TR SUSQ RVR
				STRUCTURE LENGTH 4 FT
				BMSID 40/0092/0090/0000
				0090/0000 LENGTH(AH 1864 BK 2310)
	018011 FT			018011 FT 1 0 00232 0 00 0201+66 0080/0000 LENGTH(AH 2310 BK 3165)
VANAUKEN (PRDR)	0070/1598	==		
		==		0070/1021 BROWN ST (TWP)
ANGELINA LN (TWP)	0070/0615	==		
				OBENDOFFERS
				STRUCTURE LENGTH 18 FT
				0070/0047 BMSID 40/0092/0070/0047

EXTRACT DATE: 12/21/2024 ROADWAY MANAGEMENT SYSTEM PAGE NUMBER: 78
PRINT DATE: 12/23/2024 SLD COUNTY/SR - ANNUAL PRINT COUNTY: LUZERNE

DIR: B TOTAL LEN: 8.580 MI. DIST: 04-3 SR: 92
LEFT MUN: EXETER T RIGHT MUN: EXETER T

1 0 00232 0 00 0170+01 014846 FT
OBERDORFER RD
(SR1038 SEG 0040/3001) 0070/0000
PAULINE ST
(T825) 0060/2984

011738 FT

010106 FT

EXETER AV
(BORO)

0040/0643
007629 FT

SLOCUM ST
(SR1010 SEG 0130/2481) 0030/1414
BYRD ST
(BORO) 0030/1084

BENNETT ST
(BORO) 0030/0360
1 0 00232 0 00 0073+59 005221 FT
TUNKHANNOCK AV

NC SULLIVAN TR
014846 FT EXETER
EXETER B
0070/0000 LENGTH(AH 3165 BK 3108)

011738 FT 1 0 00232 0 00 0138+93
0060/0000 LENGTH(AH 3108 BK 1632)

010106 FT 1 0 00232 0 00 0122+44
0050/0000 LENGTH(AH 1632 BK 2477)

007629 FT 1 0 00232 0 00 0097+67
TRAILER PARK RD
(PRDR)
0040/0000 LENGTH(AH 2477 BK 2408)
WATER RUNOFF
STRUCTURE LENGTH 6 FT
0030/2318 BMSID 40/0092/0030/2318

HICKS CREEK
STRUCTURE LENGTH 26 FT
0030/0800 BMSID 40/0092/0030/0800

005221 FT

EXTRACT DATE: 12/21/2024 ROADWAY MANAGEMENT SYSTEM PAGE NUMBER: 77
PRINT DATE: 12/23/2024 SLD COUNTY/SR - ANNUAL PRINT COUNTY: LUZERNE

DIR: B TOTAL LEN: 8.580 MI. DIST: 04-3 SR: 92
LEFT MUN: EXETER B RIGHT MUN: EXETER B

(SR1027 SEG 0020/2659)	0030/0000	==	5 0030/0000	LENGTH(AH 2408 BK 2646)
		==	0020/2617	KERN ST
		==	0020/2274	(BORO)
		---	0020/2248	WILKERN ST
				(BORO)
				EXETER
				WEST PITTSTON B
DAMON ST	0020/1326	==		
(BORO)		==	0020/1067	CLYDE ST
SALEM ST	0020/0898	==		(BORO)
(BORO)		==	0020/0667	ELM ST
FREMONT ST	0020/0493	==		(BORO)
(BORO)		==	0020/0265	ANN ST
		+++++	0020/0021	(BORO)
	002575 FT		002575 FT	(AAR 266102E) #TRKS 02
				1 0 00232 0 00 0047+23
				MAPLE ST
		==	5 0020/0000	(BORO)
FRANKLIN ST	0010/2423	==		LENGTH(AH 2646 BK 2575)
(BORO)		==	0010/2238	WASHINGTON ST
WASHINGTON ST	0010/2197	==		(BORO)
(BORO)		==	0010/1835	PARKE ST
		==	0010/1433	(BORO)
		==	0010/1034	SPRING ST
		==	0010/0629	(BORO)
		==	0010/0070	WARREN ST
		==	000000 FT	(BORO)
				LINDEN ST
				(BORO)
				LACOE ST
				(BORO)
				EXETER AV
				WYOMING AV
				(SR0011 SEG 0720/0000)
				RACE ST
				(BORO)
				MFC BEGIN = C
			5 0010/0000	LENGTH(AH 2575 BK 0000)

EXTRACT DATE: 12/21/2024 ROADWAY MANAGEMENT SYSTEM PAGE NUMBER: 76
PRINT DATE: 12/23/2024 SLD COUNTY/SR - ANNUAL PRINT COUNTY: LUZERNE
DIR: N TOTAL LEN: 39.146 MI. DIST: 04-3 SR: 81
LEFT MUN: DURYEA B RIGHT MUN: DURYEA B

AH-LACKAWANNA
SR 0081 SH

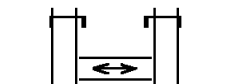
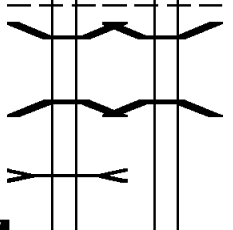

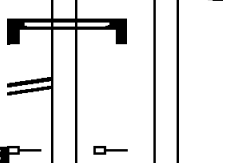
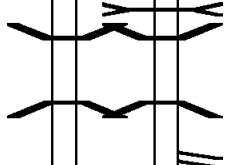
(35) 206692 FT
INTER-AHD



205952 FT
INTER-AHD SR 0081 SH

EXTRACT DATE: 12/21/2024 ROADWAY MANAGEMENT SYSTEM PAGE NUMBER: 75
PRINT DATE: 12/23/2024 SLD COUNTY/SR - ANNUAL PRINT COUNTY: LUZERNE

DIR: N TOTAL LEN: 39.146 MI. DIST: 04-3 SR: 81
LEFT MUN: DURYEA B RIGHT MUN: DURYEA B

(SR0081 SEG 1787/0000) 1785/1561 CROSSOVER RD (CONN) 1785/1540		1784/1605 (SR0081 SEG 1786/0000) CROSSOVER RD 1784/1502 (CONN)
DURYEA AVOCA B 1785/0750 BMSID 40/0081/1785/0686 1785/0733 1 0 01005 0 00 2062+07 PLANE STREET BMSBG 40/0081/1785/0686 1785/0686 DRAINAGE STRUCTURE LENGTH 20 FT BMSID 40/0081/1785/0457 1785/0457 1 0 01005 0 00 2056+22 205131 FT LENGTH(AH 1561 BK 2640) 1785/0000		DURYEA AVOCA B 1784/0812 BMSID 40/0081/1784/0653 1784/0700 1 0 01005 0 00 2061+50 PLANE STREET BMSBG 40/0081/1784/0653 1784/0653 204347 FT 1 0 01005 0 00 2054+33 LENGTH(AH 1605 BK 2594) DRAINAGE STRUCTURE LENGTH 74 FT BMSID 40/0081/1780/2357 1780/2357
DRAINAGE STRUCTURE LENGTH 28 FT BMSID 40/0081/1781/1475 1781/1475 PEDESTRIAN OP ID 40/0081/1780/1334 1781/1389		1780/1319 1780/1120 1780/0730
SIGN: 4 CHORD TRUSS BMSID 40/0081/1781/0633 1781/0633 RAMP K RD (SR8019 SEG 0514/0000) 1781/0477 1 0 01005 0 00 2029+82 202491 FT MILEPOST 178.00 LENGTH(AH 2640 BK 2539) 1781/0000		201753 FT 1 0 01005 0 00 2028+43 LENGTH(AH 2594 BK 2643) SIGN: 4 CHORD TRUSS BMSID 40/0081/1774/2598 1774/2598 DRAINAGE STRUCTURE LENGTH 23 FT BMSID 40/0081/1774/2555 1774/2555 BMSID 40/0081/1774/2085 1774/2085 1 0 01005 0 00 2022+40 SR 0315 NB BMSBG 40/0081/1774/2085 1774/2085 RAMP B RD (SR8019 SEG 0024/0971) AVOCA PITTSTON T 1774/1767
BMSID 40/0081/1775/1908 1775/2006 1 0 01005 0 00 2023+25 SR 0315 NB BMSBG 40/0081/1775/1908 1775/1908		
AVOCA		

EXTRACT DATE: 12/21/2024 ROADWAY MANAGEMENT SYSTEM PAGE NUMBER: 74
PRINT DATE: 12/23/2024 SLD COUNTY/SR - ANNUAL PRINT COUNTY: LUZERNE

DIR: N TOTAL LEN: 39.146 MI. DIST: 04-3 SR: 81
LEFT MUN: AVOCA B RIGHT MUN: AVOCA B

PITTSTON T 1775/1484
SIGN: 4 CHORD TRUSS
BMSID 40/0081/1775/1452 1775/1452
DRAINAGE
STRUCTURE LENGTH 0 FT
BMSID 40/0081/1775/1416 1775/1416
PITTSTON
DUPONT B 1775/1186

RAMP J RD
(SR8019 SEG 0254/1245) 1775/0424

1 0 01005 0 00 1999+72 199952 FT
LENGTH(AH 2539 BK 2606) 1775/0000
DRAINAGE
STRUCTURE LENGTH 0 FT
BMSID 40/0081/1771/2164 1771/2164
DRAINAGE
STRUCTURE LENGTH 42 FT
BMSID 40/0081/1770/2088 1771/2009

LIDDY CREEK
STRUCTURE LENGTH 14 FT
BMSID 40/0081/1770/0957 1771/1015

1 0 01005 0 00 1973+66 197346 FT
MILEPOST 177.00
LENGTH(AH 2606 BK 3050) 1771/0000

COLLINS CRK
STRUCTURE LENGTH 14 FT

RAMP A RD
(SR8019 SEG 0010/0000)
PITTSTON
DUPONT B
SIGN: 4 CHORD TRUSS
BMSID 40/0081/1774/0786

DRAINAGE
STRUCTURE LENGTH 27 FT
BMSID 40/0081/1774/0327
1 0 01005 0 00 1999+96
LENGTH(AH 2643 BK 2543)

DRAINAGE
STRUCTURE LENGTH 42 FT
BMSID 40/0081/1770/2088

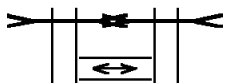


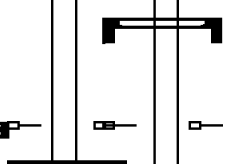

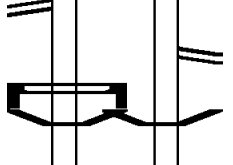

LIDDY CREEK
STRUCTURE LENGTH 14 FT
BMSID 40/0081/1770/0957
DRAINAGE
STRUCTURE LENGTH 20 FT
BMSID 40/0081/1770/0850

1 0 01005 0 00 1974+53
MILEPOST 177.00
LENGTH(AH 2543 BK 3139)

DRAINAGE
STRUCTURE LENGTH 20 FT
BMSID 40/0081/1764/0802
COLLINS CRK
STRUCTURE LENGTH 14 FT




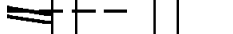





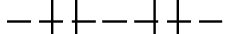











EXTRACT DATE: 12/21/2024 ROADWAY MANAGEMENT SYSTEM PAGE NUMBER: 73
PRINT DATE: 12/23/2024 SLD COUNTY/SR - ANNUAL PRINT COUNTY: LUZERNE

DIR: N TOTAL LEN: 39.146 MI. DIST: 04-3 SR: 81
LEFT MUN: DUPONT B RIGHT MUN: DUPONT B

BMSID 40/0081/1764/0779 1765/0940 CROSSOVER RD (CONN) 1765/0781		1764/0779 BMSID 40/0081/1764/0779 CROSSOVER RD (CONN) 1764/0768
1 0 01005 0 00 1943+16 194296 FT SR 2035 OP ID 40/2035/0220/0072 DUPONT PITTSTON T LENGTH(AH 3050 BK 2165) 1765/0000		193428 FT 1 0 01005 0 00 1943+33 SR 2035 OP ID 40/2035/0220/0072 DUPONT PITTSTON T LENGTH(AH 3139 BK 2238) 1764/0000
MILL CREEK STRUCTURE LENGTH 18 FT BMSID 40/0081/1760/0856 1761/0855 CROSSOVER RD (CONN) 1761/0820		1760/0856 EMERGENCY CROSSOVER (CONN) MILL CREEK STRUCTURE LENGTH 18 FT BMSID 40/0081/1760/0856
1 0 01005 0 00 1921+10 192131 FT MILEPOST 176.00 LENGTH(AH 2165 BK 2700) 1761/0000 SIGN: 4 CHORD TRUSS BMSID 40/0081/1755/2353 1755/2353		1760/0811 SIGN: CANTILEVER BMSID 40/0081/1760/0811 191190 FT 1 0 01005 0 00 1921+10 MILEPOST 176.00 LENGTH(AH 2238 BK 2572) 1760/0000
RAMP B RD (SR8017 SEG 0502/0000) 1755/1713		1754/1346 RAMP J RD (SR8017 SEG 0752/0858)
SIGN: 4 CHORD TRUSS BMSID 40/0081/1755/1296 1755/1296 BMSID 40/0081/1755/0722 1755/0866 1 0 01005 0 00 1903+33 SR 0315 SB BMSBG 40/0081/1755/0722 1755/0722 RAMP A RD (SR8017 SEG 0512/0000) 1755/0589 1 0 01005 0 00 1896+37 189431 FT LENGTH(AH 2700 BK 2734) 1755/0000		1754/0678 BMSID 40/0081/1754/0535 1 0 01005 0 00 1900+96 SR 315 SB BMSBG 40/0081/1754/0535 1754/0534
		188618 FT 1 0 01005 0 00 1895+23 LENGTH(AH 2572 BK 2730) RAMP C RD (SR8017 SEG 0762/0671) 1750/2556

EXTRACT DATE: 12/21/2024 ROADWAY MANAGEMENT SYSTEM PAGE NUMBER: 72
PRINT DATE: 12/23/2024 SLD COUNTY/SR - ANNUAL PRINT COUNTY: LUZERNE

DIR: N TOTAL LEN: 39.146 MI. DIST: 04-3 SR: 81
LEFT MUN: PITTSTON T RIGHT MUN: PITTSTON T

SR 2019					SR 2019				
OP	ID	40/2019/0010/0320	1751/0441		1750/0426	OP	ID	40/2019/0010/0320	
1	0	01005 0 00	1869+03 186697 FT		185888 FT	1	0	01005 0 00	
MILEPOST 175.00						MILEPOST 175.00			
LENGTH(AH 2734 BK 2522) 1751/0000						LENGTH(AH 2730 BK 2431)			
RAMP D RD						RAMP E RD			
(SR8017 SEG 0250/0868)						(SR8017 SEG 0010/0000)			
PITTSTON						PITTSTON			
JENKINS T						JENKINS T			
BMSBG 40/0081/1745/1448 1745/1897					1744/1658	BMSBG 40/0081/1744/1494			
1 0 01005 0 00 1858+89 1745/1632						1 0 01005 0 00 1858+31			
SR 315 SB						SR 315 SB			
BMSBG 40/0081/1745/1448 1745/1448					1744/1494	BMSBG 40/0081/1744/1494			
						RAMP E RD			
					1744/1291	(SR8017 SEG 0010/0000)			
						PITTSTON			
						JENKINS T			
1 0 01005 0 00 1844+33 184175 FT					183457 FT	1 0 01005 0 00 1841+18			
LENGTH(AH 2522 BK 2540) 1745/0000						LENGTH(AH 2431 BK 2640)			
JENKINS						JENKINS			
LAFLIN B					1740/1241	LAFLIN B			
BMSBG 40/0081/1741/0693 1741/1064					1740/0741	BMSBG 40/0081/1740/0686			
1 0 01005 0 00 1823+79 1741/0748						1 0 01005 0 00 1821+86			
SR 2017						SR 2017			
BMSBG 40/0081/1741/0693 1741/0693					1740/0686	BMSBG 40/0081/1740/0686			
1 0 01005 0 00 1818+93 181635 FT						1 0 01005 0 00 1815+76			
MILEPOST 174.00						MILEPOST 174.00			
LENGTH(AH 2540 BK 2663) 1741/0000						LENGTH(AH 2640 BK 2657)			
BMSBG 40/0081/1735/2185 1735/2384					180817 FT	BMSBG 40/0081/1734/2048			
1 0 01005 0 00 1811+62 1735/2384					1740/0000	1 0 01005 0 00 1808+98			
READING, BLUE MOUNTA RR					1734/2247	READING, BLUE MOUNTA RR			
BMSBG 40/0081/1735/2185 1735/2185					1734/2048	BMSBG 40/0081/1734/2048			
CROSSOVER RD						CROSSOVER RD			
(CONN) 1735/1078					1734/1062	(CONN)			
BMSBG 40/0081/1735/0000 1735/0416					1734/0170	BMSBG 40/0081/1734/0000			
1 0 01005 0 00 1791+38									
SR 2039									
BMSBG 40/0081/1735/0000 1735/0245									

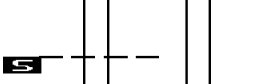
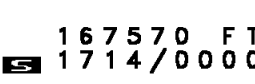

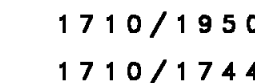

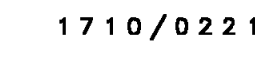

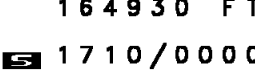
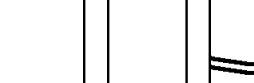

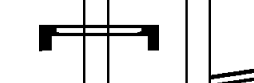
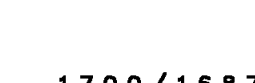
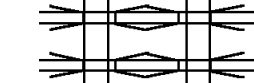
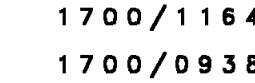
EXTRACT DATE: 12/21/2024 ROADWAY MANAGEMENT SYSTEM PAGE NUMBER: 71
PRINT DATE: 12/23/2024 SLD COUNTY/SR - ANNUAL PRINT COUNTY: LUZERNE

DIR: N TOTAL LEN: 39.146 MI. DIST: 04-3 SR: 81
LEFT MUN: LAFLIN B RIGHT MUN: LAFLIN B

1 0 01005 0 00 1791+43 178972 FT		178160 FT	1 0 01005 0 00 1788+18
LENGTH(AH 2663 BK 2572) 1735/0000			SR 2039
			BMSBG 40/0081/1734/0000
			LENGTH(AH 2657 BK 2609)
1 0 01005 0 00 1765+13 176400 FT		175551 FT	1 0 01005 0 00 1763+36
LAFLIN			LAFLIN
JENKINS T			JENKINS T
MILEPOST 173.00			MILEPOST 173.00
LENGTH(AH 2572 BK 2763) 1731/0000		1730/0000	LENGTH(AH 2609 BK 2753)
CROSSOVER RD		1724/2165	CROSSOVER RD
(CONN) 1725/2137			(CONN)
BMSBN 40/0081/1725/0991 1725/1093		1724/1173	JENKINS
1 0 01005 0 00 1748+20		1724/1134	PLAINS T
TWP ROAD 351			BMSBN 40/0081/1724/1003
BMSBG 40/0081/1725/0991 1725/0991		1724/1003	1 0 01005 0 00 1744+85
JENKINS			TWP ROAD 351
PLAINS T 1725/0823			BMSBG 40/0081/1724/1003
1 0 01005 0 00 1737+50 173637 FT		172798 FT	1 0 01005 0 00 1734+56
LENGTH(AH 2763 BK 2578) 1725/0000		1724/0000	LENGTH(AH 2753 BK 2621)
1 0 01005 0 00 1711+72 171059 FT		170177 FT	1 0 01005 0 00 1708+90
MILEPOST 172.00			MILEPOST 172.00
LENGTH(AH 2578 BK 2697) 1721/0000		1720/0000	LENGTH(AH 2621 BK 2607)
1 0 01005 0 00 1684+75 168362 FT			

EXTRACT DATE: 12/21/2024 ROADWAY MANAGEMENT SYSTEM PAGE NUMBER: 70
PRINT DATE: 12/23/2024 SLD COUNTY/SR - ANNUAL PRINT COUNTY: LUZERNE

DIR: N TOTAL LEN: 39.146 MI. DIST: 04-3 SR: 81
LEFT MUN: PLAINS T RIGHT MUN: PLAINS T

PLAINS NEWPORT T LENGTH(AH 2697 BK 2622) 1715/0000		167570 FT 1 0 01005 0 00 1682+15 1714/0000		167570 FT 1 0 01005 0 00 1682+15 LENGTH(AH 2607 BK 2640)
MILL CREEK STRUCTURE LENGTH 34 FT BMSID 40/0081/1710/1950 1711/2040 CROSSOVER RD (CONN) 1711/1749		1710/1950 1710/1744		MILL CREEK STRUCTURE LENGTH 34 FT BMSID 40/0081/1710/1950 CROSSOVER RD (CONN)
BMS EN 40/0081/1711/0155 1711/0210 1 0 01005 0 00 1660+31 SR 2020 BMS BG 40/0081/1711/0155 1711/0155 1 0 01005 0 00 1658+53 165740 FT		1710/0221 1710/0167		BMS EN 40/0081/1710/0167 1 0 01005 0 00 1656+83 SR 2020 BMS BG 40/0081/1710/0167
NEWPORT PLAINS T MILEPOST 171.00 LENGTH(AH 2622 BK 2633) 1711/0000		164930 FT 1710/0000		164930 FT 1 0 01005 0 00 1655+75 MILEPOST 171.00 LENGTH(AH 2640 BK 2642)
1 0 01005 0 00 1632+20 163107 FT LENGTH(AH 2633 BK 2654) 1705/0000		1704/0720 162288 FT 1704/0000		RAMP L RD (SR8015 SEG 0762/2869) 1 0 01005 0 00 1629+09 LENGTH(AH 2642 BK 2640)
SIGN: 4 CHORD TRUSS BMSID 40/0081/1701/1831 1701/1831		1700/1687		RAMP J RD (SR8015 SEG 0772/0000)
RAMP I RD (SR8015 SEG 0500/0000) 1701/1586 SR 0115 NB OP ID 40/0115/0320/2119 1701/1069 SR 0115 SB OP ID 40/0115/0321/2048 1701/0871 RAMP H RD (SR8015 SEG 0260/0000) 1701/0427 LAUREL RUN STRUCTURE LENGTH 23 FT BMSID 40/0081/1700/0519 1701/0620		1700/1164 1700/0938		SR 0115 NB OP ID 40/0115/0320/2119 SR 0115 SB OP ID 40/0115/0321/2048 LAUREL RUN STRUCTURE LENGTH 23 FT BMSID 40/0081/1700/0519 RAMP M RD (SR8015 SEG 0010/0000)

[illegible]

EXTRACT DATE: 12/21/2024 ROADWAY MANAGEMENT SYSTEM PAGE NUMBER: 68
PRINT DATE: 12/23/2024 SLD COUNTY/SR - ANNUAL PRINT COUNTY: LUZERNE

DIR: N TOTAL LEN: 39.146 MI. DIST: 04-3 SR: 81
LEFT MUN: WILKES BARRE T RIGHT MUN: WILKES BARRE T

RAMP RD
(SR8051 SEG 0250/1756) 1675/2446

1 0 01005 0 00 1474+62 147452 FT
LENGTH(AH 2581 BK 2697) 1675/0000

SR 2101
OP ID 40/2101/0010/0000 1671/1383

BMSSEN 40/0081/1671/0229 1671/0331
1 0 01005 0 00 1449+87
SR 2007
BMSBG 40/0081/1671/0229 1671/0229
1 0 01005 0 00 1447+65 144755 FT
MILEPOST 167.00
LENGTH(AH 2697 BK 2585) 1671/0000
CAVC 376 1665/2215

CROSSOVER RD
(CONN) 1665/1429

1 0 01005 0 00 1421+80 142170 FT
LENGTH(AH 2585 BK 2537) 1665/0000
BMSSEN 40/0081/1661/1793 1661/2015
1 0 01005 0 00 1414+11
JOHNSON ST
BMSBG 40/0081/1661/1793 1661/1793
RAMP G RD
(SR8013 SEG 0520/0000) 1661/1294

1 0 01005 0 00 1396+43 139633 FT
MILEPOST 166.00
LENGTH(AH 2537 BK 2585) 1661/0000
RAMP M RD
(SR8013 SEG 0510/0292) 1655/2545

146538 FT 1 0 01005 0 00 1470+51
1674/0000 LENGTH(AH 2604 BK 2650)

SR 2101
OP ID 40/2101/0010/0000 1670/1405

1670/0339 BMSSEN 40/0081/1670/0237
1 0 01005 0 00 1446+17
SR 2007
BMSBG 40/0081/1670/0237
1 0 01005 0 00 1443+91
MILEPOST 167.00
LENGTH(AH 2650 BK 2606)
CAVC 376
M 1664/2217

CROSSOVER RD
(CONN) 1664/1465

141282 FT 1 0 01005 0 00 1417+85
1664/0000 LENGTH(AH 2606 BK 2640)
1660/2187 BMSSEN 40/0081/1660/1961
1 0 01005 0 00 1410+86
JOHNSON ST
BMSBG 40/0081/1660/1961

138642 FT 1 0 01005 0 00 1391+45
1660/0000 MILEPOST 166.00
LENGTH(AH 2640 BK 2620)

WILKES BARRE

EXTRACT DATE: 12/21/2024 ROADWAY MANAGEMENT SYSTEM PAGE NUMBER: 67
PRINT DATE: 12/23/2024 SLD COUNTY/SR - ANNUAL PRINT COUNTY: LUZERNE

DIR: N TOTAL LEN: 39.146 MI. DIST: 04-3 SR: 81
LEFT MUN: WILKES BARRE T RIGHT MUN: WILKES BARRE T

SR 6309 NB
OP ID 40/6309/0560/0000 1655/1485

RAMP L RD
(SR8013 SEG 0500/0921)
WILKES BARRE
HANOVER T

1 0 01005 0 00 1370+58 137048 FT
HANOVER
ASHLEY B
LENGTH(AH 2585 BK 2626) 1655/0000
BMSID 40/0081/1651/2060 1651/2310
1 0 01005 0 00 1364+39
OTHER RR
BMSBG 40/0081/1651/2060 1651/2060

BMSID 40/0081/1651/0279 1651/0334
1 0 01005 0 00 1346+60
SR 2003
BMSBG 40/0081/1651/0279 1651/0279

1 0 01005 0 00 1344+32 134422 FT
ASHLEY
HANOVER T
MILEPOST 165.00
LENGTH(AH 2626 BK 2565) 1651/0000

1654/2376 HANOVER T

1654/1303 BMSID 40/0081/1654/1069
1 0 01005 0 00 1375+69
OTHER RR
1654/1069 BMSBG 40/0081/1654/1069
HANOVER
1654/0955 ASHLEY B

136022 FT 1 0 01005 0 00 1361+99
1654/0000 LENGTH(AH 2620 BK 2640)

1650/1685 RAMP F RD
(SR8013 SEG 0020/1104)
1650/1546 RAMP K RD
(SR8013 SEG 0250/0000)
SIGN: 4 CHORD TRUSS
1650/1270 BMSID 40/0081/1650/1270
1650/1169 BMSID 40/0081/1650/0902
1 0 01005 0 00 1345+24
SR 6309 NB
1650/0902 BMSBG 40/0081/1650/0902

1650/0080 RAMP H RD
(SR8013 SEG 0010/0000)
133382 FT 1 0 01005 0 00 1335+59
1650/0000 MILEPOST 165.00
LENGTH(AH 2640 BK 2597)
SIGN: 4 CHORD TRUSS
1644/2340 BMSID 40/0081/1644/2340

1644/1390 ASHLEY
HANOVER T

DIR: N TOTAL LEN: 39.146 MI. DIST: 04-3 SR: 81
LEFT MUN: ASHLEY B RIGHT MUN: ASHLEY B

CROSSOVER RD

EXTRACT DATE: 12/21/2024 ROADWAY MANAGEMENT SYSTEM PAGE NUMBER: 65
PRINT DATE: 12/23/2024 SLD COUNTY/SR - ANNUAL PRINT COUNTY: LUZERNE

DIR: N TOTAL LEN: 39.146 MI. DIST: 04-3 SR: 81
LEFT MUN: HANOVER T RIGHT MUN: HANOVER T

(CONN)

1631/0918

1 0 01005 0 00 1239+92 123844 FT
MILEPOST 163.00
LENGTH(AH 2394 BK 2458) 1631/0000

1 0 01005 0 00 1215+34 121386 FT
LENGTH(AH 2458 BK 2681) 1625/0000

1 0 01005 0 00 1188+53 118705 FT
MILEPOST 162.00
LENGTH(AH 2681 BK 2850) 1621/0000

1 0 01005 0 00 1160+03 115855 FT
LENGTH(AH 2850 BK 2411) 1615/0000

1 0 01005 0 00 1135+92 113444 FT
HANOVER
RICE T MILEPOST 161.00
LENGTH(AH 2411 BK 2632) 1611/0000

1630/0956 CROSSOVER RD
(CONN)

122902 FT 1 0 01005 0 00 1229+95
MILEPOST 163.00
1630/0000 LENGTH(AH 2640 BK 2530)

120372 FT 1 0 01005 0 00 1204+78
1624/0000 LENGTH(AH 2530 BK 2640)

117732 FT 1 0 01005 0 00 1178+38
MILEPOST 162.00
1620/0000 LENGTH(AH 2640 BK 1527)

116205 FT 1 0 01005 0 00 1162+87
1614/0000 LENGTH(AH 1527 BK 2809)

113396 FT 1 0 01005 0 00 1134+78
HANOVER
RICE T MILEPOST 161.00
1610/0000 LENGTH(AH 2809 BK 2518)

EXTRACT DATE: 12/21/2024 ROADWAY MANAGEMENT SYSTEM PAGE NUMBER: 64
PRINT DATE: 12/23/2024 SLD COUNTY/SR - ANNUAL PRINT COUNTY: LUZERNE

DIR: N TOTAL LEN: 39.146 MI. DIST: 04-3 SR: 81
LEFT MUN: RICE T RIGHT MUN: RICE T

1 0 01005 0 00 1109+60 110812 FT
LENGTH(AH 2632 BK 2640) 1605/0000

RWIS SITE/EXIT 157 1601/1438W
CROSSOVER RD
(CONN) 1601/1229

1 0 01005 0 00 1083+20 108172 FT
MILEPOST 160.00
LENGTH(AH 2640 BK 3066) 1601/0000

1 0 01005 0 00 1053+73 105106 FT
LENGTH(AH 3066 BK 3324) 1595/0000

RAMP D RD
(SR8009 SEG 0500/0000) 1591/3175

NUANGOLA LK
STRUCTURE LENGTH 17 FT
BMSID 40/0081/1591/2474 1591/2540

SR 2042
OP ID 40/2042/0060/1682 1591/0808

110878 FT 1 0 01005 0 00 1109+60
1604/0000 LENGTH(AH 2518 BK 2640)

1600/1343 CROSSOVER RD
(CONN)

108238 FT 1 0 01005 0 00 1083+20
MILEPOST 160.00
1600/0000 LENGTH(AH 2640 BK 2931)

105307 FT 1 0 01005 0 00 1053+80
1594/0000 LENGTH(AH 2931 BK 3407)

NUANGOLA LK
STRUCTURE LENGTH 20 FT
BMSID 40/0081/1590/2100

1590/1400 RAMP G RD
(SR8009 SEG 0750/0455)

SR 2042

DIR: N TOTAL LEN: 39.146 MI. DIST: 04-3 SR: 81
LEFT MUN: RICE T RIGHT MUN: RICE T

EXTRACT DATE: 12/21/2024 ROADWAY MANAGEMENT SYSTEM PAGE NUMBER: 62
PRINT DATE: 12/23/2024 SLD COUNTY/SR - ANNUAL PRINT COUNTY: LUZERNE

DIR: N TOTAL LEN: 39.146 MI. DIST: 04-3 SR: 81
LEFT MUN: RICE T RIGHT MUN: RICE T

RICE DORRANCE T					RICE DORRANCE T			
LENGTH(AH 2594 BK 2667) 1575/0000					LENGTH(AH 2614 BK 2640)			
SR 3102					SR 3102			
OP ID 40/3102/0010/0000 1571/2038					OP ID 40/3102/0020/0000 1570/2173			
1 0 01005 0 00 0911+50 091241 FT					091370 FT 1 0 01005 0 00 0914+63			
MILEPOST 157.00					MILEPOST 157.00			
LENGTH(AH 2667 BK 2767) 1571/0000					LENGTH(AH 2640 BK 2658) 1570/0000			
BMS EN 40/0081/1565/1329 1565/1473					1564/1499 BMS EN 40/0081/1564/1355			
1 0 01005 0 00 0897+09					1 0 01005 0 00 0901+13			
BIG WAPWALLOPEN CRK					BIG WAPWLPN			
BMS BG 40/0081/1565/1329 1565/1329					BMS BG 40/0081/1564/1355			
BMS EN 40/0081/1565/0000 1565/0118					1564/0117 BMS EN 40/0081/1564/0000			
1 0 01005 0 00 0883+80 088474 FT					088712 FT 1 0 01005 0 00 0887+66			
SR 3010					SR 3010			
BMS BG 40/0081/1565/0000					BMS BG 40/0081/1564/0000			
LENGTH(AH 2767 BK 2479) 1565/0000					LENGTH(AH 2658 BK 2620) 1564/0000			
TRIB WAPWLPN					TRIB WAPWALP			
STRUCTURE LENGTH 19 FT					STRUCTURE LENGTH 18 FT			
BMS ID 40/0081/1561/2036 1561/2036					BMS ID 40/0081/1560/2200 1560/2200			
					1560/0933			
1 0 01005 0 00 0859+04 085995 FT					086092 FT 1 0 01005 0 00 0861+97			
MILEPOST 156.00					MILEPOST 156.00			
LENGTH(AH 2479 BK 2593) 1561/0000					LENGTH(AH 2620 BK 2559) 1560/0000			
					(APRA) WEIGH STATION			
					ROADSIDE REST RD			
					(SR9202 SEG 0010/0000) 1554/1895			

EXTRACT DATE: 12/21/2024 ROADWAY MANAGEMENT SYSTEM PAGE NUMBER: 61
PRINT DATE: 12/23/2024 SLD COUNTY/SR - ANNUAL PRINT COUNTY: LUZERNE

DIR: N TOTAL LEN: 39.146 MI. DIST: 04-3 SR: 81
LEFT MUN: DORRANCE T RIGHT MUN: DORRANCE T

1 0 01005 0 00 0833+16 083402 FT
LENGTH(AH 2593 BK 2645) 1555/0000

CROSSOVER RD
(CONN) 1551/1622

1 0 01005 0 00 0806+71 080757 FT
MILEPOST 155.00
LENGTH(AH 2645 BK 2677) 1551/0000

RAMP B RD
(SR8007 SEG 0500/0000) 1545/1744

BALLIET RUN
STRUCTURE LENGTH 10 FT
BMSID 40/0081/1545/1400 1545/1400
BMSSEN 40/0081/1545/0881 1545/1004
1 0 01005 0 00 0788+66
SR 3007
BMSBG 40/0081/1545/0881 1545/0881

1 0 01005 0 00 0779+94 078080 FT
LENGTH(AH 2677 BK 2418) 1545/0000
RAMP A RD
(SR8007 SEG 0250/0885) 1541/2334

1 0 01005 0 00 0755+76 075662 FT
MILEPOST 154.00
LENGTH(AH 2418 BK 2470) 1541/0000

083533 FT 1 0 01005 0 00 0835+47
1554/0000 LENGTH(AH 2559 BK 2640)

1550/1596 CROSSOVER RD
(CONN)

080893 FT 1 0 01005 0 00 0809+07
MILEPOST 155.00
1550/0000 LENGTH(AH 2640 BK 2695)

1544/1674 RAMP D RD
(SR8007 SEG 0750/0604)
BALLIET RUN
STRUCTURE LENGTH 10 FT
1544/1430 BMSID 40/0081/1544/1430
1544/1050 BMSSEN 40/0081/1544/0932
1 0 01005 0 00 0791+92
SR 3007
1544/0932 BMSBG 40/0081/1544/0932
1544/0351 RAMP C RD
(SR8007 SEG 0010/0000)
078198 FT 1 0 01005 0 00 0782+84
1544/0000 LENGTH(AH 2695 BK 2470)

075728 FT 1 0 01005 0 00 0758+00
MILEPOST 154.00
1540/0000 LENGTH(AH 2470 BK 2568)

EXTRACT DATE: 12/21/2024 ROADWAY MANAGEMENT SYSTEM PAGE NUMBER: 60
PRINT DATE: 12/23/2024 SLD COUNTY/SR - ANNUAL PRINT COUNTY: LUZERNE

DIR: N TOTAL LEN: 39.146 MI. DIST: 04-3 SR: 81
LEFT MUN: DORRANCE T RIGHT MUN: DORRANCE T

1 0 01005 0 00 0731+06 073192 FT 073160 FT 1 0 01005 0 00 0732+57
LENGTH(AH 2470 BK 2558) 1535/0000 1534/0000 LENGTH(AH 2568 BK 2582)

DORRANCE BUTLER T 1530/0866 DORRANCE BUTLER T
1 0 01005 0 00 0705+21 070634 FT 070578 FT 1 0 01005 0 00 0706+75
MILEPOST 153.00 MILEPOST 153.00
LENGTH(AH 2558 BK 2892) 1531/0000 1530/0000 LENGTH(AH 2582 BK 2967)
CROSSOVER RD 1525/2261 CROSSOVER RD
(CONN) 1524/2463 (CONN)

1 0 01005 0 00 0676+29 067742 FT 067611 FT 1 0 01005 0 00 0677+58
LENGTH(AH 2892 BK 2606) 1525/0000 1524/0000 LENGTH(AH 2967 BK 2565)

SIGN: 4 CHORD TRUSS
BMSID 40/0081/1521/1135 1521/1135

1 0 01005 0 00 0650+23 065136 FT 065046 FT 1 0 01005 0 00 0651+93
MILEPOST 152.00 MILEPOST 152.00
LENGTH(AH 2606 BK 2591) 1521/0000 1520/0000 LENGTH(AH 2565 BK 2679)

1 0 01005 0 00 0624+32 062545 FT 062367 FT 1 0 01005 0 00 0625+13
LENGTH(AH 2591 BK 2839) 1515/0000 1514/0000 LENGTH(AH 2679 BK 2560)
CROSSOVER RD 1511/2550 EMERGENCY CROSSOVER
(CONN) 1510/2379 (CONN)
RAMP E RD FROM I-80 WB
1510/2137 (SR8005 SEG 0020/2296)

SIGN: 4 CHORD TRUSS

DIR: N		TOTAL LEN: 39.146 MI.		DIST: 04-3		SR: 81	
LEFT MUN: BUTLER T				RIGHT MUN: BUTLER T			
MSID 40/0081/1511/1531 1511/1508							
RAMP F RD TO I-80 WB							
SR8005 SEG 0500/0000) 1511/1249							
				1510/1200 RAMP A RD TO I-80 WB			
				(SR8005 SEG 0760/0000)			
				SIGN: 4 CHORD TRUSS			
				1510/1030 BMSID 40/0081/1510/1030			
RAMP G RD FROM I-80 WB							
SR8005 SEG 0510/1245) 1511/0451							
BSEN 40/0081/1511/0000 1511/0094							
O 01005 0 00 0595+93 059706 FT				1510/0098 BMSID 40/0081/1510/0000			
SR 0080 WB				1 0 01005 0 00 0598+89			
BMSBG 40/0081/1511/0000				SR 0080 WB			
MILEPOST 151.00				BMSBG 40/0081/1510/0000			
LENGTH(AH 2839 BK 2563) 1511/0000				MILEPOST 151.00			
SIGN: 4 CHORD TRUSS				LENGTH(AH 2560 BK 2603)			
MSID 40/0081/1505/2164 1505/2164							
SR 0080 EB							
P ID 40/0080/2594/0543 1505/2007				1504/2024 SR 0080 EB			
				OP ID 40/0080/2594/0543			
				RAMP H RD TO I-80 EB			
				(SR8005 SEG 0010/0000)			
RAMP C RD TO I-80 EB							
SR8005 SEG 0260/0000) 1505/1543							
				1504/1594 SIGN: 4 CHORD TRUSS			
				BMSID 40/0081/1504/1350			
RAMP B RD FROM I-80 EB							
SR8005 SEG 0250/1449) 1505/0781							
CROSSOVER RD							
CONN) 1505/0240				1504/0240 CROSSOVER RD			
O 01005 0 00 0570+30 057143 FT				(CONN)			
LENGTH(AH 2563 BK 2640) 1505/0000				1 0 01005 0 00 0571+82			
				057204 FT			
				1504/0000 LENGTH(AH 2603 BK 2620)			
O 01005 0 00 0543+90 054503 FT				054584 FT 1 0 01005 0 00 0545+42			
MILEPOST 150.00				MILEPOST 150.00			
LENGTH(AH 2640 BK 2723) 1501/0000				1500/0000 LENGTH(AH 2620 BK 2618)			
				1494/1560 SIGN: 4 CHORD TRUSS			
				BMSID 40/0081/1494/1560			
BSEN 40/0081/1495/0675 1495/0711				1494/0550 BMSID 40/0081/1494/0514			
O 01005 0 00 0523+39				1 0 01005 0 00 0525+79			
WP RD				TB 3040			

EXTRACT DATE: 12/21/2024 ROADWAY MANAGEMENT SYSTEM PAGE NUMBER: 58
PRINT DATE: 12/23/2024 SLD COUNTY/SR - ANNUAL PRINT COUNTY: LUZERNE

DIR: N TOTAL LEN: 39.146 MI. DIST: 04-3 SR: 81
LEFT MUN: BUTLER T RIGHT MUN: BUTLER T

BMSBG 40/0081/1495/0675 1495/0675 1494/0514 BMSBG 40/0081/1494/0514
1 0 01005 0 00 0518+18 051780 FT 051966 FT 1 0 01005 0 00 0518+38
LENGTH(AH 2723 BK 2509) 1495/0000 1494/0000 LENGTH(AH 2618 BK 2619)

DRAINAGE
STRUCTURE LENGTH 57 FT
BMSID 40/0081/1490/2060 BMSID 40/0081/1490/2060

BMSEN 40/0081/1491/0990 1491/1335 1490/1416 BMSEN 40/0081/1490/1008
1 0 01005 0 00 0501+91 1 0 01005 0 00 0504+23

NESCOPECK CR NESCOPECK CR
BMSBG 40/0081/1491/0990 1491/0990 1490/1008 BMSBG 40/0081/1490/1008

1 0 01005 0 00 0493+09 049271 FT 049347 FT 1 0 01005 0 00 0492+19
MILEPOST 149.00 MILEPOST 149.00
LENGTH(AH 2509 BK 2668) 1491/0000 1490/0000 LENGTH(AH 2619 BK 2576)

CROSSOVER RD CROSSOVER RD
(CONN) 1485/0469 1484/0370 (CONN)
SR 3034
OP ID 40/3034/0030/0000 1485/0124 1484/0136 OP ID 40/3034/0030/0000

SR 3034
OP ID 40/3034/0030/0000 1485/0124 1484/0136
1 0 01005 0 00 0466+68 046603 FT 046771 FT 1 0 01005 0 00 0466+43
LENGTH(AH 2668 BK 2609) 1485/0000 1484/0000 LENGTH(AH 2576 BK 2668)

LITTLE NESCOPECK CRK LITTLE NESCOPECK CRK
STRUCTURE LENGTH 30 FT STRUCTURE LENGTH 30 FT
BMSID 40/0081/1480/0380 1481/0380 1480/0380
1 0 01005 0 00 0440+59 043994 FT 044103 FT 1 0 01005 0 00 0439+75
MILEPOST 148.00 MILEPOST 148.00
LENGTH(AH 2609 BK 2474) 1481/0000 1480/0000 LENGTH(AH 2668 BK 2640)

BMSEN 40/0081/1475/0716 1475/0838 1474/0946 BMSEN 40/0081/1474/0819
1 0 01005 0 00 0420+38 1 0 01005 0 00 0423+73
WEST FOOTHILLS DR WEST FOOTHILLS DR

EXTRACT DATE: 12/21/2024 ROADWAY MANAGEMENT SYSTEM PAGE NUMBER: 57
PRINT DATE: 12/23/2024 SLD COUNTY/SR - ANNUAL PRINT COUNTY: LUZERNE

DIR: N TOTAL LEN: 39.146 MI. DIST: 04-3 SR: 81
LEFT MUN: BUTLER T RIGHT MUN: BUTLER T

BMSBG 40/0081/1475/0716 1475/0716	1474/0819 BMSBG 40/0081/1474/0819
CROSSOVER RD	CROSSOVER RD
(CONN) 1475/0435	(CONN) 1474/0442
1 0 01005 0 00 0415+85 041520 FT	041463 FT 1 0 01005 0 00 0414+21
LENGTH(AH 2474 BK 2675) 1475/0000	1474/0000 LENGTH(AH 2640 BK 2640)

1 0 01005 0 00 0387+81 038845 FT	038823 FT 1 0 01005 0 00 0387+81
MILEPOST 147.00	MILEPOST 147.00
LENGTH(AH 2675 BK 2651) 1471/0000	1470/0000 LENGTH(AH 2640 BK 2666)

BUTLER SUGARLOAF T	1465/0178	1464/0174 BUTLER SUGARLOAF T
1 0 01005 0 00 0362+41 036194 FT	036157 FT	1 0 01005 0 00 0361+34
LENGTH(AH 2651 BK 2687) 1465/0000	1464/0000	LENGTH(AH 2666 BK 2640)

1 0 01005 0 00 0335+54 033507 FT	033517 FT 1 0 01005 0 00 0334+94
MILEPOST 146.00	MILEPOST 146.00
LENGTH(AH 2687 BK 2733) 1461/0000	1460/0000 LENGTH(AH 2640 BK 2609)
	RAMP G RD
	1454/2330 (SR8003 SEG 0760/1438)

SR 0093 NB	1454/0807	SR 0093 NB
OP ID 40/0093/0160/0000 1455/0839	OP ID 40/0093/0160/0000	
RAMP A RD		
(SR8003 SEG 0260/0000) 1455/0614		
1 0 01005 0 00 0308+21 030774 FT	030908 FT 1 0 01005 0 00 0308+53	
LENGTH(AH 2733 BK 2632) 1455/0000	1454/0000 LENGTH(AH 2609 BK 2613)	
RAMP B RD	RAMP C RD	

EXTRACT DATE: 12/21/2024 ROADWAY MANAGEMENT SYSTEM PAGE NUMBER: 56
PRINT DATE: 12/23/2024 SLD COUNTY/SR - ANNUAL PRINT COUNTY: LUZERNE

DIR: N TOTAL LEN: 39.146 MI. DIST: 04-3 SR: 81
LEFT MUN: SUGARLOAF T RIGHT MUN: SUGARLOAF T

(SR8003 SEG 0250/1302)				(SR8003 SEG 0010/0000)			
SUGARLOAF				SUGARLOAF			
WEST HAZLETON B				WEST HAZLETON B			
1451/2161				1450/2204			
				W 1450/0631 RWIS SITE/AT HAZLETON			
1 0 01005 0 00 0281+89 028142 FT				028295 FT 1 0 01005 0 00 0282+40			
LENGTH(AH 2632 BK 2138) 1451/0000				LENGTH(AH 2613 BK 2248) 1450/0000			
CROSSOVER RD				CROSSOVER RD			
(CONN)				(CONN)			
BMSSEN 40/0081/1445/1276 1445/1756				BMSSEN 40/0081/1444/1378 1444/1846			
1 0 01005 0 00 0272+13				1 0 01005 0 00 0274+71			
BLACK CREEK				BLACK CREEK			
BMSBG 40/0081/1445/1276 1445/1276				BMSBG 40/0081/1444/1378 1444/1378			
WEST HAZLETON				WEST HAZLETON			
HAZLE T 1445/0925				HAZLE T 1444/0827			
1 0 01005 0 00 0261+95 026004 FT				026047 FT 1 0 01005 0 00 0261+02			
LENGTH(AH 2138 BK 2718) 1445/0000				LENGTH(AH 2248 BK 2640) 1444/0000			
STONY CREEK				STONY CREEK			
STRUCTURE LENGTH 25 FT				STRUCTURE LENGTH 25 FT			
BMSID 40/0081/1440/1913 1441/1930				BMSID 40/0081/1440/1913 1440/1941			
1 0 01005 0 00 0234+60 023286 FT				023407 FT 1 0 01005 0 00 0234+60			
LENGTH(AH 2718 BK 2717) 1441/0000				LENGTH(AH 2640 BK 2673) 1440/0000			
1 0 01005 0 00 0208+19 020569 FT				020734 FT 1 0 01005 0 00 0208+19			
LENGTH(AH 2717 BK 2623) 1435/0000				LENGTH(AH 2673 BK 2640) 1434/0000			
CROSSOVER RD				CROSSOVER RD			
(CONN) 1431/2320				(CONN) 1430/2269			

EXTRACT DATE: 12/21/2024 ROADWAY MANAGEMENT SYSTEM PAGE NUMBER: 55
PRINT DATE: 12/23/2024 SLD COUNTY/SR - ANNUAL PRINT COUNTY: LUZERNE

DIR: N TOTAL LEN: 39.146 MI. DIST: 04-3 SR: 81
LEFT MUN: HAZLE T RIGHT MUN: HAZLE T

RAMP D RD (SR8001 SEG 0510/0000) 1431/0118 1 0 01005 0 00 0181+79 017946 FT MILEPOST 143.00 LENGTH(AH 2623 BK 2598) 1431/0000		1430/0186 RAMP B RD (SR8001 SEG 0750/0950) 018094 FT 1 0 01005 0 00 0181+79 MILEPOST 143.00 1430/0000 LENGTH(AH 2640 BK 2598)
RAMP C RD (SR8001 SEG 0500/0769) 1425/1855 SR 0924 NB OP ID 40/0924/0090/0628 1425/1753		1424/1794 SR 0924 NB OP ID 40/0924/0090/0628 1424/1203 RAMP A RD (SR8001 SEG 0010/0000)
CROSSOVER RD (CONN) 1425/0217 1 0 01005 0 00 0152+87 015348 FT LENGTH(AH 2598 BK 2738) 1425/0000		1424/0233 CROSSOVER RD (CONN) 1424/0000 015496 FT 1 0 01005 0 00 0155+49 LENGTH(AH 2598 BK 2761)
BMS EN 40/0081/1421/0000 1421/0154 1 0 01005 0 00 0126+47 012610 FT NORFOLK SOUTHERN RAI RR BMSBG 40/0081/1421/0000 MILEPOST 142.00 LENGTH(AH 2738 BK 2317) 1421/0000		1420/0154 BMS EN 40/0081/1420/0000 012735 FT 1 0 01005 0 00 0127+94 NORFOLK SOUTHERN RAI RR BMSBG 40/0081/1420/0000 MILEPOST 142.00 LENGTH(AH 2761 BK 2526)
RAMP D RD (SR8049 SEG 0500/0000) 1415/0116 1 0 01005 0 00 0103+30 010293 FT LENGTH(AH 2317 BK 2611) 1415/0000		1414/0995 RAMP A RD (SR8049 SEG 0750/1400) 010209 FT 1 0 01005 0 00 0103+30 LENGTH(AH 2526 BK 2623)
SR 0424 OP ID 40/0424/0070/0042 1411/2022		SR 0424 OP ID 40/0424/0070/0277

EXTRACT DATE: 12/21/2024 ROADWAY MANAGEMENT SYSTEM PAGE NUMBER: 54
PRINT DATE: 12/23/2024 SLD COUNTY/SR - ANNUAL PRINT COUNTY: LUZERNE

DIR: N TOTAL LEN: 39.146 MI. DIST: 04-3 SR: 81
LEFT MUN: HAZLE T RIGHT MUN: HAZLE T

RAMP C RD
(SR8049 SEG 0250/0945) 1411/1024

1 0 01005 0 00 0076+90 007682 FT
LENGTH(AH 2611 BK 2315) 1411/0000

BR CATAWISSA
STRUCTURE LENGTH 13 FT
BMSID 40/0081/1404/1273 1405/1273

CROSSOVER RD
(CONN) 1405/0634

1 0 01005 0 00 0053+17 005367 FT
LENGTH(AH 2315 BK 2915) 1405/0000

CATAWISSA
STRUCTURE LENGTH 20 FT
BMSID 40/0081/1400/2023 1401/2024

HAUL ROAD
OP ID 40/0081/1400/0519 1401/0519
1 0 01005 0 00 0024+02 002452 FT
MILEPOST 140.00
LENGTH(AH 2915 BK 2452) 1401/0000

CROSSOVER RD
(CONN) 1395/0086

1 0 01005 0 00 0000+00 000000 FT
NC AMERICAN LEGION MEM HW
AMERICAN LEGION MEM HW INTER-BK
(SR0081 SEG 1391/2982)
MFC BEGIN = A
LENGTH(AH 2452 BK 0000) 1395/0000

RAMP B RD
(SR8049 SEG 0010/0000) 1410/0733

007586 FT 1 0 01005 0 00 0076+90
MILEPOST 141.00
1410/0000 LENGTH(AH 2623 BK 2640)

BR CATAWISSA
STRUCTURE LENGTH 13 FT
BMSID 40/0081/1404/1273 1404/1273

004946 FT 1 0 01005 0 00 0050+42
1404/0000 LENGTH(AH 2640 BK 2640)

CATAWISSA
STRUCTURE LENGTH 20 FT
BMSID 40/0081/1400/2023 1400/2023

HAUL ROAD
OP ID 40/0081/1400/0519 1400/0519
1 0 01005 0 00 0023+93
MILEPOST 140.00
1400/0000 LENGTH(AH 2640 BK 2306)

000000 FT 1 0 01005 0 00 0000+00
NC AMERICAN LEGION MEM HW
INTER-BK AMERICAN LEGION MEM HW
(SR0081 SEG 1390/2991)
MFC BEGIN = A
BK-SCHUYLKILL (53)
1394/0000 LENGTH(AH 2306 BK 0000)

EXTRACT DATE: 12/21/2024 ROADWAY MANAGEMENT SYSTEM PAGE NUMBER: 53
PRINT DATE: 12/23/2024 SLD COUNTY/SR - ANNUAL PRINT COUNTY: LUZERNE
DIR: E TOTAL LEN: 25.511 MI. DIST: 04-3 SR: 80
LEFT MUN: WHITE HAVEN B RIGHT MUN: WHITE HAVEN B

AH-CARBON (13) 134699 FT
SR 0080 SH INTER-AHD
(SR0080 SEG 2729/0000) 2725/1136
RAMP B RD
(SR8006 SEG 0500/0000) 2725/0801

1 0 01009 0 00 1329+18 133563 FT
SR 0940
OP ID 40/0940/0270/0759
LENGTH(AH 1136 BK 2851) 2725/0000

RAMP A RD
(SR8006 SEG 0250/0557) 2721/2199

CROSSOVER RD
(CONN) 2721/0062
1 0 01009 0 00 1300+67 130712 FT
MILEPOST 272.00
LENGTH(AH 2851 BK 2700) 2721/0000

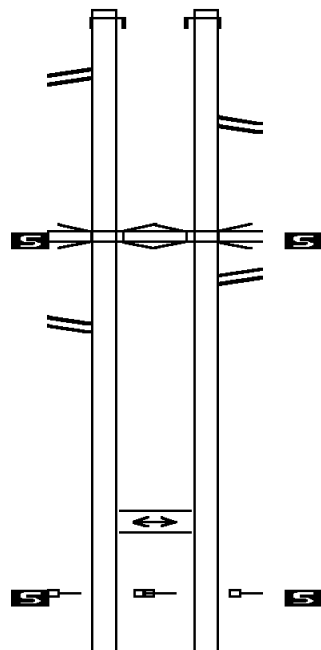
134475 FT
INTER-AHD SR 0080 SH
2724/1143 (SR0080 SEG 2728/0000)

2724/0634 RAMP C RD
(SR8006 SEG 0750/0625)

133332 FT 1 0 01009 0 00 1329+18
SR 0940
OP ID 40/0940/0270/0759
LENGTH(AH 1143 BK 2810)

2720/2275 RAMP D RD
(SR8006 SEG 0010/0000)

2720/0021 CROSSOVER RD
(CONN) 130522 FT 1 0 01009 0 00 1301+08
MILEPOST 272.00
LENGTH(AH 2810 BK 2414)



EXTRACT DATE: 12/21/2024 ROADWAY MANAGEMENT SYSTEM PAGE NUMBER: 52
PRINT DATE: 12/23/2024 SLD COUNTY/SR - ANNUAL PRINT COUNTY: LUZERNE

DIR: E TOTAL LEN: 25.511 MI. DIST: 04-3 SR: 80
LEFT MUN: WHITE HAVEN B RIGHT MUN: WHITE HAVEN B

BMSID 40/0080/2715/1203	2715/1230	2714/1001	BMSID 40/0080/2714/0974
1 0 01009 0 00 1286+26			1 0 01009 0 00 1286+37
LINESVILLE C			LINESVILLE-C
BMSBG 40/0080/2715/1203	2715/1203	2714/0974	BMSBG 40/0080/2714/0974

1 0 01009 0 00 1273+67	128012 FT	128108 FT	1 0 01009 0 00 1276+94
WHITE HAVEN			WHITE HAVEN
FOSTER T			FOSTER T
LENGTH(AH 2700 BK 2571)	2715/0000	2714/0000	LENGTH(AH 2414 BK 2771)

TRIB LINVILL		TRIB LARKSV	
STRUCTURE LENGTH 12 FT		STRUCTURE LENGTH 12 FT	
BMSID 40/0080/2711/1469	2711/1469	BMSID 40/0080/2710/1313	2710/1313


CROSSOVER RD		CROSSOVER RD	
(CONN)		(CONN)	
1 0 01009 0 00 1247+22	2711/0351	1 0 01009 0 00 1249+23	
MILEPOST 271.00	125441 FT	MILEPOST 271.00	
LENGTH(AH 2571 BK 2641)	2711/0000	LENGTH(AH 2771 BK 2509)	2710/0000


1 0 01009 0 00 1222+04	122800 FT	122828 FT	1 0 01009 0 00 1224+02
LENGTH(AH 2641 BK 2505)	2705/0000	2704/0000	LENGTH(AH 2509 BK 2640)



		2700/0915	ROADSIDE REST ENT RD
			(SR9204 SEG 0010/1481)
1 0 01009 0 00 1196+99	120295 FT	120188 FT	1 0 01009 0 00 1197+62
MILEPOST 270.00			MILEPOST 270.00
LENGTH(AH 2505 BK 2611)	2701/0000	2700/0000	LENGTH(AH 2640 BK 2637)
			(APRA) WEIGH STATION
		2694/2087	ROADSIDE REST ENT RD
			(SR9204 SEG 0010/0000)


EXTRACT DATE: 12/21/2024 ROADWAY MANAGEMENT SYSTEM PAGE NUMBER: 51
PRINT DATE: 12/23/2024 SLD COUNTY/SR - ANNUAL PRINT COUNTY: LUZERNE


DIR: E TOTAL LEN: 25.511 MI. DIST: 04-3 SR: 80
LEFT MUN: FOSTER T RIGHT MUN: FOSTER T


1 0 01009 0 00 1170+88 117684 FT
LENGTH(AH 2611 BK 2623) 2695/0000 

117551 FT 1 0 01009 0 00 1171+25
 2694/0000 LENGTH(AH 2637 BK 2640)


1 0 01009 0 00 1144+65 115061 FT
MILEPOST 269.00
LENGTH(AH 2623 BK 2574) 2691/0000 
ATR 392 2685/2043M
CROSSOVER RD
(CONN) 2685/1581
SR 2048
OP ID 40/2048/0030/0000 2685/1023 


114911 FT 1 0 01009 0 00 1144+85
MILEPOST 269.00
 2690/0000 LENGTH(AH 2640 BK 2862)
M 2684/2363 ATR 392
CROSSOVER RD
(CONN)
SR 2048
OP ID 40/2048/0030/0000 2684/1291

1 0 01009 0 00 1118+91 112487 FT
LENGTH(AH 2574 BK 2640) 2685/0000 

112049 FT 1 0 01009 0 00 1116+23
 2684/0000 LENGTH(AH 2862 BK 2640)
CROSSOVER RD
(CONN) 2680/2285


CROSSOVER RD
(CONN) 2681/2081


1 0 01009 0 00 1092+51 109847 FT
MILEPOST 268.00
LENGTH(AH 2640 BK 2967) 2681/0000 

109409 FT 1 0 01009 0 00 1089+99
MILEPOST 268.00
 2680/0000 LENGTH(AH 2640 BK 2385)

TRIB OLEY CR
STRUCTURE LENGTH 15 FT
BMSID 40/0080/2675/1522 2675/1434 

TRIB OLEY CRK
STRUCTURE LENGTH 15 FT
BMSID 40/0080/2674/1070 2674/1070

1 0 01009 0 00 1061+96 106880 FT
LENGTH(AH 2967 BK 2954) 2675/0000 

107024 FT 1 0 01009 0 00 1066+14
 2674/0000 LENGTH(AH 2385 BK 2640)

EXTRACT DATE: 12/21/2024 ROADWAY MANAGEMENT SYSTEM PAGE NUMBER: 50
PRINT DATE: 12/23/2024 SLD COUNTY/SR - ANNUAL PRINT COUNTY: LUZERNE

DIR: E TOTAL LEN: 25.511 MI. DIST: 04-3 SR: 80
LEFT MUN: FOSTER T RIGHT MUN: FOSTER T

FOSTER		FOSTER	
DENNISON T		DENNISON T	
OLEY CREEK		OLEY CREEK	
STRUCTURE LENGTH 23 FT		STRUCTURE LENGTH 25 FT	
BMSID 40/0080/2671/2004		BMSID 40/0080/2654/2463	
2671/2376		2670/2263	
1 0 01009 0 00 1033+30 103926 FT		104384 FT 1 0 01009 0 00 1039+74	
MILEPOST 267.00		MILEPOST 267.00	
LENGTH(AH 2954 BK 2527) 2671/0000		LENGTH(AH 2640 BK 2902) 2670/0000	
1 0 01009 0 00 1008+03 101399 FT		101482 FT 1 0 01009 0 00 1010+72	
LENGTH(AH 2527 BK 2640) 2665/0000		LENGTH(AH 2902 BK 2640) 2664/0000	
1 0 01009 0 00 0981+63 098759 FT		098842 FT 1 0 01009 0 00 0984+32	
MILEPOST 266.00		MILEPOST 266.00	
LENGTH(AH 2640 BK 2657) 2661/0000		LENGTH(AH 2640 BK 3043) 2660/0000	
		OLEY CREEK	
		STRUCTURE LENGTH 25 FT	
		BMSID 40/0080/2654/2463	
1 0 01009 0 00 0955+06 096102 FT		095799 FT 1 0 01009 0 00 0954+00	
LENGTH(AH 2657 BK 2686) 2655/0000		LENGTH(AH 3043 BK 2251) 2654/0000	

EXTRACT DATE: 12/21/2024 ROADWAY MANAGEMENT SYSTEM PAGE NUMBER: 49
PRINT DATE: 12/23/2024 SLD COUNTY/SR - ANNUAL PRINT COUNTY: LUZERNE

DIR: E TOTAL LEN: 25.511 MI. DIST: 04-3 SR: 80
LEFT MUN: DENNISON T RIGHT MUN: DENNISON T

1 0 01009 0 00 0929+60 093416 FT
MILEPOST 265.00
LENGTH(AH 2686 BK 2594) 2651/0000

093548 FT 1 0 01009 0 00 0930+54
2650/0000 LENGTH(AH 2251 BK 2637)

2644/1539 DENNISON
BUTLER T

DMS SIGN STRUCTURE
BMSID 40/0080/2645/0000 2645/0137
1 0 01009 0 00 0903+66 090822 FT
DENNISON
BUTLER T
LENGTH(AH 2594 BK 2470) 2645/0000

090911 FT 1 0 01009 0 00 0904+17
2644/0000 LENGTH(AH 2637 BK 2640)

CROSSOVER RD
(CONN) 2641/1429
BMSID 40/0080/2641/0726 2641/0911
1 0 01009 0 00 0885+56
HONEY HOLE RD
BMSBG 40/0080/2641/0726 2641/0726
1 0 01009 0 00 0878+82 088352 FT
MILEPOST 264.00
LENGTH(AH 2470 BK 2765) 2641/0000

2640/1421 CROSSOVER RD
(CONN)
2640/0870 BMSID 40/0080/2640/0685
1 0 01009 0 00 0885+06
HONEY HOLE RD
2640/0685 BMSBG 40/0080/2640/0685
088271 FT 1 0 01009 0 00 0877+71
MILEPOST 264.00
2640/0000 LENGTH(AH 2640 BK 2623)

1 0 01009 0 00 0851+31 085587 FT
LENGTH(AH 2765 BK 2584) 2635/0000

085648 FT 1 0 01009 0 00 0851+54
2634/0000 LENGTH(AH 2623 BK 2640)

TR NESCPK CK
STRUCTURE LENGTH 10 FT
BMSID 40/0080/2631/1190 2631/1190

2630/1115 TR NESCPK CK
STRUCTURE LENGTH 10 FT
BMSID 40/0080/2630/1115

EXTRACT DATE: 12/21/2024 ROADWAY MANAGEMENT SYSTEM PAGE NUMBER: 48
PRINT DATE: 12/23/2024 SLD COUNTY/SR - ANNUAL PRINT COUNTY: LUZERNE

DIR: E TOTAL LEN: 25.511 MI. DIST: 04-3 SR: 80
LEFT MUN: BUTLER T RIGHT MUN: BUTLER T

1 0 01009 0 00 0824+90 083003 FT 083008 FT 1 0 01009 0 00 0825+24
MILEPOST 263.00 MILEPOST 263.00
LENGTH(AH 2584 BK 2604) 2631/0000 2630/0000 LENGTH(AH 2640 BK 2639)

RAMP B RD
(SR8004 SEG 0500/0000) 2625/1202
BMS EN 40/0080/2625/0381 2625/0519
1 0 01009 0 00 0803+14
SR 0309 NB
BMS BG 40/0080/2625/0381 2625/0381
1 0 01009 0 00 0799+33 080399 FT
LENGTH(AH 2604 BK 2661) 2625/0000
TRIB NES COP
STRUCTURE LENGTH 10 FT
BMS ID 40/0080/2620/2463 2621/2440
RAMP A RD
(SR8004 SEG 0250/0728) 2621/2390
2624/1362 RAMP C RD
(SR8004 SEG 0760/0896)
2624/0555
BMS EN 40/0080/2624/0413
1 0 01009 0 00 0803+17
SR 0309 NB
BMS BG 40/0080/2624/0413
1 0 01009 0 00 0799+04
LENGTH(AH 2639 BK 2640)
TRIB NES COP
STRUCTURE LENGTH 10 FT
BMS ID 40/0080/2620/2463
2620/2463
2620/2307 RAMP D RD
(SR8004 SEG 0010/0000)














SR 3021
OP ID 40/3021/0070/0000 2621/0197
1 0 01009 0 00 0772+91 077738 FT
MILEPOST 262.00
LENGTH(AH 2661 BK 2591) 2621/0000
2620/0166
077729 FT
SR 3021
OP ID 40/3021/0070/0000
1 0 01009 0 00 0772+90
MILEPOST 262.00
LENGTH(AH 2640 BK 2676)

1 0 01009 0 00 0746+71 075147 FT
LENGTH(AH 2591 BK 2616) 2615/0000
075053 FT
2614/0000
1 0 01009 0 00 0746+17
LENGTH(AH 2676 BK 2640)

SIGN: 4 CHORD TRUSS

EXTRACT DATE: 12/21/2024 ROADWAY MANAGEMENT SYSTEM PAGE NUMBER: 47
PRINT DATE: 12/23/2024 SLD COUNTY/SR - ANNUAL PRINT COUNTY: LUZERNE

DIR: E TOTAL LEN: 25.511 MI. DIST: 04-3 SR: 80
LEFT MUN: BUTLER T RIGHT MUN: BUTLER T

BMSID 40/0080/2611/0755 2611/0755		
1 0 01009 0 00 0720+62 072531 FT		072413 FT 1 0 01009 0 00 0719+77
MILEPOST 261.00		2610/0000 LENGTH(AH 2640 BK 2599)
LENGTH(AH 2616 BK 2753) 2611/0000		
CROSSOVER RD		CROSSOVER RD
(CONN) 2605/2121		2604/1853 (CONN)
LONG RUN		LONG RUN
STRUCTURE LENGTH 13 FT		STRUCTURE LENGTH 13 FT
BMSID 40/0080/2604/1120 2605/1466		2604/1129 BMSID 40/0080/2604/1120
1 0 01009 0 00 0692+63 069778 FT		069814 FT 1 0 01009 0 00 0694+55
LENGTH(AH 2753 BK 2483) 2605/0000		2604/0000 LENGTH(AH 2599 BK 2566)
SIGN: 4 CHORD TRUSS		
BMSID 40/0080/2601/0951 2601/0951		
RAMP D RD TO I-81 NB		
(SR8005 SEG 0750/0000) 2601/0592		
1 0 01009 0 00 0668+19 067295 FT		067248 FT 1 0 01009 0 00 0668+15
MILEPOST 260.00		MILEPOST 260.00
LENGTH(AH 2483 BK 2516) 2601/0000		2600/0000 LENGTH(AH 2566 BK 2647)
SR 8005 RAMP E		
OP ID 40/8005/0020/1030 2595/2087		
RAMP A RD FROM I-81 NB		
(SR8005 SEG 0760/0863) 2595/1826		
TRIB NESOPECK CRK		
STRUCTURE LENGTH 8 FT		
BMSID 40/0080/2594/1858		
RAMP H RD FROM I-81 NB		
(SR8005 SEG 0010/0980)		
RAMP E RD TO I-81 NB		
(SR8005 SEG 0020/0000)		
SIGN: 4 CHORD TRUSS		
BMSID 40/0080/2594/1063		
DRAINAGE		
STRUCTURE LENGTH 70 FT		
BMSID 40/0080/2594/1064		
SIGN: 4 CHORD TRUSS		
BMSID 40/0080/2595/1209 2595/1209		2594/1064
I-81 NB		
OP ID 40/0081/1510/0000 2595/0933		
I-81 SB		
OP ID 40/0081/1511/0000 2595/0830		
2594/0802 BMSID 40/0080/2594/0543		

DIR: E TOTAL LEN: 25.511 MI. DIST: 04-3 SR: 80
LEFT MUN: BUTLER T RIGHT MUN: BUTLER T

EXTRACT DATE: 12/21/2024 ROADWAY MANAGEMENT SYSTEM PAGE NUMBER: 45
PRINT DATE: 12/23/2024 SLD COUNTY/SR - ANNUAL PRINT COUNTY: LUZERNE

DIR: E TOTAL LEN: 25.511 MI. DIST: 04-3 SR: 80
LEFT MUN: BUTLER T RIGHT MUN: BUTLER T

				DRAINAGE			
				STRUCTURE LENGTH 57 FT			
				BMSID 40/0080/2574/0232			
1 0 01009 0 00 0537+26 054059 FT				2574/0232			
LENGTH(AH 2641 BK 2640) 2575/0000				054040 FT	1 0 01009 0 00 0541+53		
				2574/0000	LENGTH(AH 2638 BK 2640)		
1 0 01009 0 00 0514+46 051419 FT				051400 FT	1 0 01009 0 00 0515+13		
BUTLER					MILEPOST 257.00		
SUGARLOAF T				2570/0000	LENGTH(AH 2640 BK 2670)		
MILEPOST 257.00				2564/2584	BUTLER		
LENGTH(AH 2640 BK 2617) 2571/0000					SUGARLOAF T		
CROSSOVER RD				2564/0978	CROSSOVER RD		
(CONN)					(CONN)		
2565/0910							
1 0 01009 0 00 0487+68 048802 FT				048730 FT	1 0 01009 0 00 0488+43		
LENGTH(AH 2617 BK 2686) 2565/0000				2564/0000	LENGTH(AH 2670 BK 2643)		
RAMP C RD				2560/0697	RAMP E RD		
(SR8002 SEG 0500/0000) 2561/1116					(SR8002 SEG 0750/0923)		
RAMP D RD				046087 FT	1 0 01009 0 00 0462+03		
(SR8002 SEG 0510/0783) 2561/0459					MILEPOST 256.00		
1 0 01009 0 00 0461+28 046116 FT				2560/0000	LENGTH(AH 2643 BK 2563)		
MILEPOST 256.00				2554/2524	BMSSEN 40/0080/2554/2405		
LENGTH(AH 2686 BK 2482) 2561/0000					1 0 01009 0 00 0435+60		
BMSSEN 40/0080/2555/2197 2555/2482							
1 0 01009 0 00 0434+71							

SR	0093	NB	BMSBG	40/0080/2555/2197	2555/2280	2554/2314	SR	0093	NB	BMSBG	40/0080/2554/2405
RAMP A RD (SR8002 SEG 0250/0705) 2555/1713						RAMP H RD (SR8002 SEG 0020/1133) RAMP G RD (SR8002 SEG 0010/0000)					
1 0 01009 0 00 0434+71 043634 FT LENGTH(AH 2482 BK 2628) 2555/0000						1 0 01009 0 00 0435+60 LENGTH(AH 2563 BK 2559)					
CROSSOVER RD (CONN) 2551/2022						CROSSOVER RD (CONN) 2550/2016					
1 0 01009 0 00 0410+25 041006 FT MILEPOST 255.00 LENGTH(AH 2628 BK 2622) 2551/0000						1 0 01009 0 00 0410+81 MILEPOST 255.00 LENGTH(AH 2559 BK 2597)					
1 0 01009 0 00 0384+35 038384 FT LENGTH(AH 2622 BK 2622) 2545/0000						1 0 01009 0 00 0380+18 LENGTH(AH 2597 BK 2640)					
KESTER CREEK STRUCTURE LENGTH 10 FT BMSID 40/0080/2541/1883 2541/1884						KESTER CREEK STRUCTURE LENGTH 10 FT BMSID 40/0080/2540/1666					
1 0 01009 0 00 0357+34 035762 FT MILEPOST 254.00 LENGTH(AH 2622 BK 2200) 2541/0000						1 0 01009 0 00 0353+88 LENGTH(AH 2640 BK 2638)					

EXTRACT DATE: 12/21/2024 ROADWAY MANAGEMENT SYSTEM PAGE NUMBER: 43
PRINT DATE: 12/23/2024 SLD COUNTY/SR - ANNUAL PRINT COUNTY: LUZERNE

DIR: E TOTAL LEN: 25.511 MI. DIST: 04-3 SR: 80
LEFT MUN: SUGARLOAF T RIGHT MUN: SUGARLOAF T

1 0 01009 0 00 0335+34 033562 FT
LENGTH(AH 2200 BK 3081) 2535/0000

033090 FT 1 0 01009 0 00 0327+68
2534/0000 LENGTH(AH 2638 BK 2640)

1 0 01009 0 00 0304+53 030481 FT
MILEPOST 253.00
LENGTH(AH 3081 BK 2922) 2531/0000

030450 FT 1 0 01009 0 00 0301+28
MILEPOST 253.00
2530/0000 LENGTH(AH 2640 BK 2795)

SR 3100
OP ID 40/3100/0010/0000 2525/1452
CROSSOVER RD
(CONN) 2525/0968

SR 3100
OP ID 40/3100/0010/0000 2524/1295
CROSSOVER RD
(CONN) 2524/0727

1 0 01009 0 00 0273+55 027559 FT
SUGARLOAF
BLACK CREEK T
LENGTH(AH 2922 BK 2316) 2525/0000

027655 FT 1 0 01009 0 00 0273+33
SUGARLOAF
BLACK CREEK T
2524/0000 LENGTH(AH 2795 BK 2640)

1 0 01009 0 00 0250+39 025243 FT
MILEPOST 252.00
LENGTH(AH 2316 BK 2646) 2521/0000

025015 FT 1 0 01009 0 00 0247+25
MILEPOST 252.00
2520/0000 LENGTH(AH 2640 BK 2585)

EXTRACT DATE: 12/21/2024 ROADWAY MANAGEMENT SYSTEM PAGE NUMBER: 42
PRINT DATE: 12/23/2024 SLD COUNTY/SR - ANNUAL PRINT COUNTY: LUZERNE

DIR: E TOTAL LEN: 25.511 MI. DIST: 04-3 SR: 80
LEFT MUN: BLACK CREEK T RIGHT MUN: BLACK CREEK T

1 0 01009 0 00 0225+91 022597 FT
LENGTH(AH 2646 BK 2664) 2515/0000

022430 FT 1 0 01009 0 00 0222+57
2514/0000 LENGTH(AH 2585 BK 2640)

1 0 01009 0 00 0196+55 019933 FT
MILEPOST 251.00
LENGTH(AH 2664 BK 2636) 2511/0000

019790 FT 1 0 01009 0 00 0196+17
MILEPOST 251.00
2510/0000 LENGTH(AH 2640 BK 2734)

BMSSEN 40/0080/2505/1492 2505/1999
1 0 01009 0 00 0183+48
P3
NESCOPECK CK
BMSBG 40/0080/2505/1492 2505/1492

2504/1932 BMSSEN 40/0080/2504/1425
1 0 01009 0 00 0183+46
P3
NESCOPECK CK
2504/1425 BMSBG 40/0080/2504/1425

1 0 01009 0 00 0168+81 017297 FT
LENGTH(AH 2636 BK 2628) 2505/0000

017056 FT 1 0 01009 0 00 0169+35
2504/0000 LENGTH(AH 2734 BK 2640)

BLACK CREEK
NESCOPECK T 2501/1562

2500/1508 BLACK CREEK
NESCOPECK T

1 0 01009 0 00 0142+41 014669 FT
MILEPOST 250.00
LENGTH(AH 2628 BK 2688) 2501/0000

014416 FT 1 0 01009 0 00 0143+95
MILEPOST 250.00
2500/0000 LENGTH(AH 2640 BK 2624)

1 0 01009 0 00 0116+77 011981 FT
LENGTH(AH 2688 BK 2640) 2495/0000

011792 FT 1 0 01009 0 00 0118+52
2494/0000 LENGTH(AH 2624 BK 2640)

EXTRACT DATE: 12/21/2024 ROADWAY MANAGEMENT SYSTEM PAGE NUMBER: 41
PRINT DATE: 12/23/2024 SLD COUNTY/SR - ANNUAL PRINT COUNTY: LUZERNE

DIR: E TOTAL LEN: 25.511 MI. DIST: 04-3 SR: 80
LEFT MUN: NESCOPECK T RIGHT MUN: NESCOPECK T

BR NESCOPECK CR	STRUCTURE LENGTH 14 FT	BMSID 40/0080/2490/0955	2491/0722		2490/0955	BR NESCOPECK CR	STRUCTURE LENGTH 14 FT	BMSID 40/0080/2490/0955
1 0 01009 0 00 0093+41 009341 FT					009152 FT	1 0 01009 0 00 0092+12		
MILEPOST 249.00						MILEPOST 249.00		
LENGTH(AH 2640 BK 2425) 2491/0000					2490/0000	LENGTH(AH 2640 BK 2662)		
1 0 01009 0 00 0069+16 006916 FT					006490 FT	1 0 01009 0 00 0064+96		
LENGTH(AH 2425 BK 2640) 2485/0000					2484/0000	LENGTH(AH 2662 BK 2640)		
SR 3016					SR 3016			
OP ID 40/3016/0010/0445 2481/0122					2480/0715	OP ID 40/3016/0010/1233		
1 0 01009 0 00 0042+29 004276 FT					003850 FT	1 0 01009 0 00 0038+60		
MILEPOST 248.00					2480/0000	LENGTH(AH 2640 BK 2611)		
LENGTH(AH 2640 BK 2640) 2481/0000								
1 0 01009 0 00 0016+43 001636 FT					001239 FT	1 0 01009 0 00 0012+39		
LENGTH(AH 2640 BK 1636) 2475/0000					2474/0000	LENGTH(AH 2611 BK 1239)		
CROSSOVER RD					2472/0772	CROSSOVER RD		
(CONN) 2473/0762						(CONN)		
1 0 01009 0 00 0000+00 000000 FT					000000 FT	1 0 01009 0 00 0000+00		
NC SR 0080 SH					NC SR 0080 SH			
WB SR 0080 SH					INTER-BK	EB SR 0080 SH		
(SR0080 SEG 2471/1326)						(SR0080 SEG 2470/1321)		
MFC BEGIN = A						MFC BEGIN = A		
LENGTH(AH 1636 BK 0000) 2473/0000					2472/0000	BK-COLUMBIA (19)		
						LENGTH(AH 1239 BK 0000)		

EXTRACT DATE: 12/21/2024 ROADWAY MANAGEMENT SYSTEM PAGE NUMBER: 40
PRINT DATE: 12/23/2024 SLD COUNTY/SR - ANNUAL PRINT COUNTY: LUZERNE
DIR: N TOTAL LEN: 22.282 MI. DIST: 04-3 SR: 29
LEFT MUN: LAKE T RIGHT MUN: LAKE T

117065 FT

117650 FT AH-WYOMING (65)
INTER-AHD (CO 65) JOSEPH W HUNTER
0450/2323 (SR0029 SEG 0010/0000)

114742 FT

115327 FT 1 0 00177 0 01 0958+97

DIR: N	TOTAL LEN: 22.282 MI.	DIST: 04-3	SR: 29
LEFT MUN: LAKE T		RIGHT MUN: LAKE T	

EXTRACT DATE: 12/21/2024 ROADWAY MANAGEMENT SYSTEM PAGE NUMBER: 38
PRINT DATE: 12/23/2024 SLD COUNTY/SR - ANNUAL PRINT COUNTY: LUZERNE

DIR: N TOTAL LEN: 22.282 MI. DIST: 04-3 SR: 29
LEFT MUN: LAKE T RIGHT MUN: LAKE T

	103494 FT			104079 FT	1 0 00177 0 01 0840+35
				5 0400/0000	LENGTH(AH 3077 BK 1619)
1 0 00177 0 01 0819+00	101875 FT			102460 FT	
SORBER MOUNTAIN RD	0390/0000	==		5 0390/0000	LENGTH(AH 1619 BK 1999)
(T750)					
PIMM RD	0380/0902	==			
(T797)					
	099876 FT	==		0380/0420	LOYALVILLE RD
				0380/0011	(T779)
				100461 FT	BMSID 40/0029/0380/0000
					1 0 00177 0 01 0810+00
					PIKE CREEK
				5 0380/0000	BMSBG 40/0029/0380/0000
					LENGTH(AH 1999 BK 3991)
NORTH MOUNTAIN RD	0370/3221	==			
(T758)					
SWAN RD	0370/1876	==			
(T795)					
IDE RD	0370/0910	==			
(T794)					
	095885 FT			0370/0005	1 0 00177 0 01 0770+83
				096470 FT	TR PIKES CRK
					STRUCTURE LENGTH 5 FT
				5 0370/0000	BMSID 40/0029/0370/0000
					LENGTH(AH 3991 BK 3770)
IDE RD	0360/1790	==			
(T794)					

EXTRACT DATE: 12/21/2024 ROADWAY MANAGEMENT SYSTEM PAGE NUMBER: 37
PRINT DATE: 12/23/2024 SLD COUNTY/SR - ANNUAL PRINT COUNTY: LUZERNE

DIR: N TOTAL LEN: 22.282 MI. DIST: 04-3 SR: 29
LEFT MUN: LAKE T RIGHT MUN: LAKE T

1 0 00177 0 01 0732+33 092115 FT
MOORETOWN RD
(SR4028 SEG 0090/1855) 0360/0000

0360/1421 MAPLE TREE RD
(SR1032 SEG 0010/0000)

092700 FT

5 0360/0000 LENGTH(AH 3770 BK 2721)

1 0 00369 0 00 0644+73 089394 FT
GORDON RD
(T790) 0350/0000

089979 FT

5 0350/0000 LENGTH(AH 2721 BK 2552)

086842 FT

087427 FT 1 0 00369 0 00 0618+60

HICKORY TREE RD
(SR1034 SEG 0010/0000)

5 0340/0000 LENGTH(AH 2552 BK 3364)

083478 FT

084063 FT 1 0 00369 0 00 0584+94

5 0330/0000 LENGTH(AH 3364 BK 2699)

TO 0118/0240 SH

DIR: N TOTAL LEN: 22.282 MI. DIST: 04-3 SR: 29
LEFT MUN: LAKE T RIGHT MUN: LAKE T

(CONN)

0320/0079
080779 FT

081364 FT 1 0 00369 0 00 0557+95
SR 0118 SH
(SR0118 SEG 0250/0000)

0320/0000 LENGTH(AH 2699 BK 1707)
TO 0118/0250 SH
(CONN)

0310/0441 BMS EN 40/0029/0310/0426
1 0 00369 0 00 0545+17

0310/0426 BMSBG 40/0029/0310/0426
0310/0023 BMS EN 40/0029/0310/0000
079657 FT 1 0 00369 0 00 0540+89

079072 FT

0310/0000 LENGTH(AH 1707 BK 3853)
LAKE
0300/3577 LEHMAN T

1 0 00369 0 00 0502+00 075219 FT
MARCHAKITUS RD
(T706) 0300/0000

0300/0029 TROJAN RD
075804 FT (T799)

SALT RD
(T676) 0290/1134

0300/0000 LENGTH(AH 3853 BK 2018)
0290/1555 BMS EN 40/0029/0290/1516
1 0 00369 0 00 0497+26
PIKES CREEK
0290/1516 BMSBG 40/0029/0290/1516
EAST SALT RD
(T581)

1 0 00369 0 00 0482+80 073201 FT
SWAMP RD
(T538) 0290/0000

073786 FT
0290/0000 LENGTH(AH 2018 BK 3164)

EXTRACT DATE: 12/21/2024 ROADWAY MANAGEMENT SYSTEM PAGE NUMBER: 35
PRINT DATE: 12/23/2024 SLD COUNTY/SR - ANNUAL PRINT COUNTY: LUZERNE

DIR: N TOTAL LEN: 22.282 MI. DIST: 04-3 SR: 29
LEFT MUN: LEHMAN T RIGHT MUN: LEHMAN T

	070037 FT			070622 FT	1 0 00369 0 00 0451+12
					PRIVATE RD
			==	5 0280/0000	(PRDR)
					LENGTH(AH 3164 BK 2515)
			==	0270/1913	VIRGINIA DR
					(T715)
			==	0270/1454	LAKEWOOD DR
					(T715)
			==	0270/1198	GOODWIN DR
					(PRDR)
LAKE AV			==		
(T579)	0270/0727				
PEARL ST			==		
(T717)	0270/0320				
1 0 00369 0 00 0425+84	067522 FT			068107 FT	
COOK ST				5 0270/0000	LENGTH(AH 2515 BK 3701)
(T686)	0270/0000		==		
JONES RD					
(TWP)	0260/3638		==		
MANDYS LN			==		
(TWP)	0260/3239				
ELEANOR DR			==		
(TWP)	0260/3127				
ROBERTS ST			==	0260/2603	LAKE SIDE DR
(TWP)	0260/2603		==		(T579)
CAROL ST			==		
(TWP)	0260/2311				
SAYRE RD			==		
(T577)	0260/2224		==	0260/1978	TR HUNLOCK
					STRUCTURE LENGTH 4 FT
				0260/1974	BMSID 40/0029/0260/1974
			==	0260/1871	WILLOW ST
					(TWP)
			==	0260/1531	SUMMIT ST
					(TWP)
COUNTRY CREST RD			==		
(PRDR)	0260/0277				
1 0 00369 0 00 0388+70	063821 FT			064406 FT	

DIST: 04-3 SR: 29
RIGHT MUN: LEHMAN T

DIR: N TOTAL LEN: 22.282 MI.
LEFT MUN: JACKSON T

DIST: 04-3 SR: 29
RIGHT MUN: JACKSON T

LC FOR PAVLICK RD 0210/0435
(CONN) 049907 FT
1 0 00369 0 00 0249+70
PAVLICK RD
(T497) 0210/0000

0 5 1 5 5 7 F T

0230/0000 BMSBG 40/0029/0230/0000
LENGTH(AH 3247 BK 1985)

052142 FT 1 0 00369 0 00 0265+20
FEDOR RD

0220/0000 (LENGTH (AH 1985 BK 1650))
 0210/1573 BMS EN 40/0029/0210/1495
 1 0 00369 0 00 0263+66
 HARVEY CREEK
 0210/1495 BMSBG 40/0029/0210/1495

050492 FT

5 0210/0000 LENGTH(AH 1650 BK 2416)

047491 FT

048076 FT 1 0 00369 0 00 0225+44
S 0200/0000 LENGTH(AH 2416 BK 2154)

045337 FT

0190/0179

0190 / 0174
045922 FT

5 0190/0000

MIZDALE RD
(T499)

0180/2258

LC FOR MIZDALE RD
(CONN)

0180 / 1446

0180/1882 ZBICK RD
(TB39)

EXTRACT DATE: 12/21/2024 ROADWAY MANAGEMENT SYSTEM PAGE NUMBER: 32
PRINT DATE: 12/23/2024 SLD COUNTY/SR - ANNUAL PRINT COUNTY: LUZERNE

DIR: N TOTAL LEN: 22.282 MI. DIST: 04-3 SR: 29
LEFT MUN: JACKSON T RIGHT MUN: JACKSON T

042635 FT

043220 FT 1 0 00369 0 00 0175+80
5 0180/0000 LENGTH(AH 2702 BK 2305)

== 0170/0991 BONKO DR
(TWP)

040330 FT

0170/0051 CHASE RD
0170/0017 (SR1012 SEG 0010/0000)
040915 FT BMSSEN 40/0029/0170/0000
1 0 00369 0 00 0152+58
PIKES CREEK
BMSBG 40/0029/0170/0000
5 0170/0000 LENGTH(AH 2305 BK 2487)

037843 FT

038428 FT 1 0 00369 0 00 0127+63
5 0160/0000 LENGTH(AH 2487 BK 3195)
JACKSON
0150/3090 PLYMOUTH T

034648 FT

0150/0084 BMSSEN 40/0029/0150/0000
035233 FT 1 0 00369 0 00 0095+68
HARVEYS CRK
BMSBG 40/0029/0150/0000
5 0150/0000 LENGTH(AH 3195 BK 2182)

EXTRACT DATE: 12/21/2024 ROADWAY MANAGEMENT SYSTEM PAGE NUMBER: 31
PRINT DATE: 12/23/2024 SLD COUNTY/SR - ANNUAL PRINT COUNTY: LUZERNE

DIR: N TOTAL LEN: 22.282 MI. DIST: 04-3 SR: 29
LEFT MUN: PLYMOUTH T RIGHT MUN: PLYMOUTH T

032466 FT

033051 FT 1 0 00369 0 00 0073+72
S 0140/0000 LENGTH(AH 2182 BK 2342)

030124 FT

030709 FT 1 0 00369 0 00 0049+85
NC SR 0029 SH
S 0130/0000 LENGTH(AH 2342 BK 3023)

1 0 00369 0 00 0012+05 027101 FT
HEIGHTS RD
(T686) 0120/0000

027686 FT
S 0120/0000 LENGTH(AH 3023 BK 2029)

HOUSEMAN ST
(T689) 0110/0355

POPLAR ST
(T485)

NC MILL ST

1 0 00369 0 00 0000+00 025072 FT
SR 0011 SH
(SR0011 SEG 0400/0000) 0110/0000
025072 FT

INTER-BK SR 0011 SH
025657 FT (SR0011 SEG 0400/0000)
MFC BEGIN = D
S 0110/0000 LTH AH 002029 BK 000100
025657 FT
7100/0000 LTH AH 000100 BK 003414

BMSSEN 40/0029/0090/3349
RAMP C RD INTER-AHD
(SR8027 SEG 0250/3882) 0091/3416
1 0 00004 4 00 0000+00
SR 8027
BMSBG 40/0029/0090/3349 0091/3351

INTER-AHD
0090/3414 (SR8027 SEG 0500/0000)
1 0 00004 4 00 0000+00
SR 8027
0090/3349 BMSBG 40/0029/0090/3349
RAMP A RD
0090/2974 (SR8027 SEG 0750/0000)

RAMP B RD
(SR8027 SEG 0010/0978) 0091/2970
BMSSEN 40/0029/0090/0000 0091/2749

0090/2749 BMSSEN 40/0029/0090/0000

EXTRACT DATE: 12/21/2024 ROADWAY MANAGEMENT SYSTEM PAGE NUMBER: 30
PRINT DATE: 12/23/2024 SLD COUNTY/SR - ANNUAL PRINT COUNTY: LUZERNE
DIR: N TOTAL LEN: 22.282 MI. DIST: 04-3 SR: 29
LEFT MUN: PLYMOUTH T RIGHT MUN: PLYMOUTH T

1 0 00004 4 00 0006+36 021656 FT
NC SR 0029 SH
SUSQUEHANNA RIVER
BMSBG 40/0029/0090/0000
LENGTH(AH 3416 BK 3153) 0091/0000
RAMP E RD
(SR8025 SEG 0500/0000) 0081/3037

PLYMOUTH
HANOVER T
BMSEN 40/0029/0080/2667 0081/2966
1 0 00786 0 00 0002+14 0081/2923
SR 2002 EB
BMSBG 40/0029/0080/2667 0081/2703
RAMP D RD
(SR8025 SEG 0260/0000) 0081/2324

RAMP C RD
(SR8025 SEG 0250/1581) 0081/1844
NANTICOKE CR
STRUCTURE LENGTH 30 FT
BMSID 40/0029/0080/1580 0081/1608

BMSEN 40/0029/0080/0000 0081/0102
1 0 00786 0 00 0032+41 018503 FT
HAUL ROAD
BMSBG 40/0029/0080/0000
LENGTH(AH 3153 BK 2973) 0081/0000

RAMP RD
(SR8055 SEG 0500/0000) 0071/0830

022243 FT 1 0 00004 4 00 0006+36
SUSQUEHANNA RIVER
BMSBG 40/0029/0090/0000
LENGTH(AH 3414 BK 3133)

0080/2976 RAMP F RD
(SR8025 SEG 0750/0645)

0080/2887 BMSEN 40/0029/0080/2667
1 0 00786 0 00 0002+14
SR 2002 EB
0080/2667 BMSBG 40/0029/0080/2667

0080/1871 RAMP B RD
(SR8025 SEG 0030/1174)

0080/1618 NANTICOKE CR
STRUCTURE LENGTH 30 FT
BMSID 40/0029/0080/1580
RAMP A RD
(SR8025 SEG 0010/0000)

0080/1142 PLYMOUTH
HANOVER T

0080/0102 BMSEN 40/0029/0080/0000
019110 FT 1 0 00786 0 00 0032+41
HAUL ROAD
BMSBG 40/0029/0080/0000
LENGTH(AH 3133 BK 2894)

EXTRACT DATE: 12/21/2024 ROADWAY MANAGEMENT SYSTEM PAGE NUMBER: 29
PRINT DATE: 12/23/2024 SLD COUNTY/SR - ANNUAL PRINT COUNTY: LUZERNE

DIR: N TOTAL LEN: 22.282 MI. DIST: 04-3 SR: 29
LEFT MUN: HANOVER T RIGHT MUN: HANOVER T

BMS EN 40/0029/0070/0000 0071/0344 0070/0344 BMS EN 40/0029/0070/0000
1 0 00786 0 00 0060+87 015530 FT 016216 FT 1 0 00786 0 00 0060+87
TWP RD TWP RD
BMS BG 40/0029/0070/0000 BMS BG 40/0029/0070/0000
LENGTH(AH 2973 BK 3028) 0071/0000 0070/0000 LENGTH(AH 2894 BK 3049)
SR 3046 SR 3046
OP ID 40/3046/0040/0165 0061/2900 0060/2900 OP ID 40/3046/0040/0165








0060/1431 RAMP RD (SR8053 SEG 0750/1224)
0060/0356 RAMP RD (SR8053 SEG 0010/0000)
013167 FT 1 0 00786 0 00 0091+30 012502 FT
1 0 00786 0 00 0091+30 012502 FT
LENGTH(AH 3028 BK 2570) 0061/0000 0060/0000
WARRIOR CRK WARRIOR CRK
STRUCTURE LENGTH 16 FT STRUCTURE LENGTH 16 FT
BMS ID 40/0029/0060/0000 0051/2533 BMS ID 40/0029/0060/0000
LENGTH(AH 3049 BK 2613)

1 0 00786 0 00 0117+02 009932 FT 010554 FT 1 0 00786 0 00 0117+02
SR 2008 MIDDLE RD SR 2008 MIDDLE RD
OP ID 40/2008/0082/0228 OP ID 40/2008/0082/0228
LENGTH(AH 2570 BK 3002) 0051/0000 0050/0000 LENGTH(AH 2613 BK 2909)
RAMP C RD RAMP D RD (SR8023 SEG 0010/0000)
(SR8023 SEG 0250/0891) 0041/2443 0040/2055

1 0 00786 0 00 0143+15 006930 FT 007645 FT 1 0 00786 0 00 0143+15
LENGTH(AH 3002 BK 3013) 0041/0000 0040/0000 LENGTH(AH 2909 BK 3075)

EXTRACT DATE: 12/21/2024 ROADWAY MANAGEMENT SYSTEM PAGE NUMBER: 28
PRINT DATE: 12/23/2024 SLD COUNTY/SR - ANNUAL PRINT COUNTY: LUZERNE

DIR: N TOTAL LEN: 22.282 MI. DIST: 04-3 SR: 29
LEFT MUN: HANOVER T RIGHT MUN: HANOVER T

BR WARRIOR C STRUCTURE LENGTH 15 FT BMSID 40/0029/0030/1120 0031/0959		0030/1120	BR WARRIOR C STRUCTURE LENGTH 15 FT BMSID 40/0029/0030/1120
BMS EN 40/0029/0030/0000 0031/0194 1 0 00786 0 00 0175+98 003917 FT NEW HANOVER STREET BMSBG 40/0029/0030/0000 HANOVER SUGAR NOTCH B LENGTH(AH 3013 BK 1198) 0031/0000 RAMP Q RD (SR8021 SEG 0500/0000) 0021/0992		0030/0194 004570 FT	BMS EN 40/0029/0030/0000 1 0 00786 0 00 0175+98 NEW HANOVER STREET BMSBG 40/0029/0030/0000 HANOVER SUGAR NOTCH B LENGTH(AH 3075 BK 1179)
1 0 00786 0 00 0188+83 002719 FT SR 2010 OP ID 40/2010/0100/0000 LENGTH(AH 1198 BK 2719) 0021/0000		003391 FT	1 0 00786 0 00 0188+83 SR 2010 OP ID 40/2010/0100/0000 LENGTH(AH 1179 BK 3391)
RAMP P RD (SR8021 SEG 0250/0917) 0011/1927		0020/0000 0010/2935	RAMP R RD (SR8021 SEG 0020/0325)
CAVC 022 0011/0914M		0010/2404 0010/2383 M0010/1678	RAMP S RD (SR8021 SEG 0010/0000) SUGAR NOTCH HANOVER T
SUGAR NOTCH STRUCTURE LENGTH 10 FT BMSID 40/0029/0010/1336 0011/0630 BMS EN 40/0029/0010/1083 0011/0396 1 0 00786 0 00 0212+12 EARTH CONSERVANCY DR BMSBG 40/0029/0010/1083 0011/0301		0010/1336 0010/1178	CAVC 022 SUGAR NOTCH STRUCTURE LENGTH 10 FT BMSID 40/0029/0010/1336 BMS EN 40/0029/0010/1083 1 0 00786 0 00 0212+12 EARTH CONSERVANCY DR BMSBG 40/0029/0010/1083
1 0 00786 0 00 0220+69 000000 FT RAMP C RD (SR8011 SEG 0250/0000) NC SOUTH CROSS VALLEY EX RAMP A RD INTER-BK (SR8011 SEG 0750/0000) MFC BEGIN = B LENGTH(AH 2719 BK 0000) 0011/0000		000000 FT	1 0 00786 0 00 0220+14 RAMP D RD (SR8011 SEG 0760/2616) NC SOUTH CROSS VALLEY EX INTER-BK RAMP B RD (SR8011 SEG 0500/1396) MFC BEGIN = B BK-LEHIGH (39) LENGTH(AH 3391 BK 0000)

EXTRACT DATE: 12/21/2024 ROADWAY MANAGEMENT SYSTEM PAGE NUMBER: 27
PRINT DATE: 12/23/2024 SLD COUNTY/SR - ANNUAL PRINT COUNTY: LUZERNE

DIR: B TOTAL LEN: 38.080 MI. DIST: 04-3 SR: 11
LEFT MUN: DURYEA B RIGHT MUN: DURYEA B

CARROLL ST (BORO)	200498 FT 0810/3800	==	201062 FT INTER-AHD (CO 35) BIRNEY AV (35) 0810/3800 (SR0011 SEG 0010/0000)
		==	0810/3459 HOPE ST (BORO)
		==	0810/2892 CHURCH ST (BORO)
FLYNN ST (BORO)	0810/2713	==	
YORK AV (SR2029 SEG 0010/0000)	0810/2339	==	PLANE ST (BORO)
		==	DURYEA
LINDEN ST (BORO)	0810/1780	==	0810/2339 AVOCA B VINE ST (BORO)
		==	0810/1950
		==	0810/1278 SPRUCE ST (BORO)
		==	0810/0789 HAWTHORNE ST (BORO)
	196698 FT	==	197262 FT 1 0 00005 0 02 0519+45
UNNAMED ST (BORO)	0800/1390	==	0810/0000 CHERRY ST (BORO)
		==	5 0810/0000 LENGTH(AH 3800 BK 1899)
		==	0800/1255 SCHOOL ST (BORO)
MCALPINE ST (SR2027 SEG 0010/0000)	0800/0704	==	0800/0704 MCALPINE ST (BORO)
	194799 FT	==	0800/0352 CLARK ST (BORO)
		==	195363 FT 1 0 00005 0 02 0500+43
		==	0800/0000 RUSSELL ST (BORO)
		==	5 0800/0000 LENGTH(AH 1899 BK 3487)
		==	0790/2148 MAIN ST (SR2065 SEG 0010/1503)

EXTRACT DATE: 12/21/2024 ROADWAY MANAGEMENT SYSTEM PAGE NUMBER: 26
PRINT DATE: 12/23/2024 SLD COUNTY/SR - ANNUAL PRINT COUNTY: LUZERNE

DIR: B TOTAL LEN: 38.080 MI. DIST: 04-3 SR: 11
LEFT MUN: AVOCA B RIGHT MUN: AVOCA B

191312 FT
QUAIL HILL DEV ENTR RD
(PRDR) 0784/1000

190212 FT

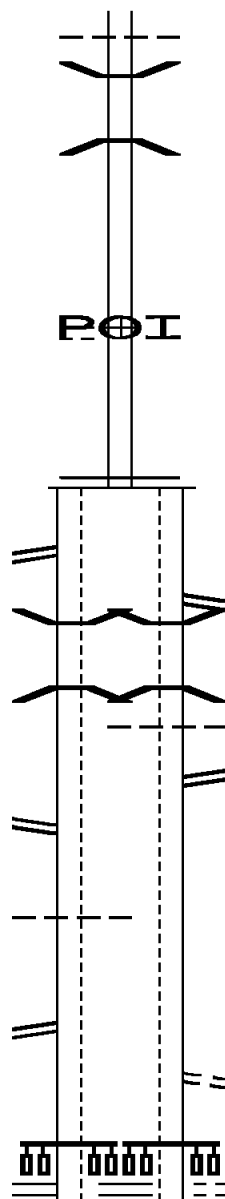
RAMP B RD
(SR8043 SEG 0500/0000) 0781/2755

BMSSEN 40/0011/0780/2347 0781/2388
2 0 40038 3 00 0433+43
SR 2035
BMSBG 40/0011/0780/2347 0781/2317

RAMP D RD
(SR8043 SEG 0250/0367) 0781/1850

DUPONT
PITTSTON T 0781/0767
SR 9403 SH
(SR9403 SEG 0010/0000)
JUGHANDLE SR 9403 SH
(SR9403 SEG 0010/0000) 0781/0754

ALDI MALL ENTRANCE RD
(PRDR)
JUGHANDLE SR 9403 SH
(SR9403 SEG 0010/0318) 0781/0493



0790/2068 AVOCA
0790/1950 DUPONT B
BMSSEN 40/0011/0790/1610
1 0 00005 0 02 0463+43
MILL CREEK
0790/1588 BMSBG 40/0011/0790/1610

191876 FT 1 0 00005 0 02 0463+43
0790/0000 LENGTH(AH 3487 BK 1100)
0784/1000 (APRA) LEEWARD CONSTR C

190776 FT 2 0 40038 3 00 0422+78
NC MAIN ST
MFC BEGIN = B
0784/0000 LENGTH(AH 1100 BK 3070)

0780/2772 RAMP A RD
0780/2418 (SR8043 SEG 0750/0270)
BMSSEN 40/0011/0780/2347
2 0 40038 3 00 0433+43
SR 2035
0780/2347 BMSBG 40/0011/0780/2347
DUPONT
0780/2170 PITTSTON T
RAMP C RD
0780/1861 (SR8043 SEG 0010/0000)

0780/0573 LC FROM ALDI MALL ENTR
(CONN)
ALDI MALL ENTRANCE RD
(PRDR)
JUGHANDLE SR 9403 SH
(SR9403 SEG 0010/0318)
0780/0491

EXTRACT DATE: 12/21/2024 ROADWAY MANAGEMENT SYSTEM PAGE NUMBER: 25
PRINT DATE: 12/23/2024 SLD COUNTY/SR - ANNUAL PRINT COUNTY: LUZERNE

DIR: B TOTAL LEN: 38.080 MI. DIST: 04-3 SR: 11
LEFT MUN: PITTSTON T RIGHT MUN: PITTSTON T

2 0 40038 3 00 0400+15 187136 FT
LENGTH(AH 3076 BK 1407) 0781/0000
PITTSTON
HUGHESTOWN B 0771/1235

2 0 40038 3 00 0388+00 185729 FT
RACHEL LN
(BORO)
PITTSTON MALL ENT RD
(PRDR)

LENGTH(AH 1407 BK 2287) 0771/0000

2 0 40038 3 00 0365+73 183442 FT
WILLIAM ST
(TWP)
NC JAMES A MUSTO BP

JAMES A MUSTO BP
(SR2021 SEG 0031/3643)
MFC BEGIN = B
LTH AH 002287 BK 000600 0761/0000
PITTSTON C 0750/0600

MAIN ST
(SR2035 SEG 0260/1507) 0750/0433
182842 FT

0780/0376

0780/0057

187706 FT

0780/0000

0770/0083

186286 FT

0770/0000

0760/2177

184008 FT

0760/0000

0750/0455

0750/0433

183408 FT

0750/0000

LC TO ALDI MALL ENTR
(CONN)
PITTSTON

HUGHESTOWN B
2 0 40038 3 00 0402+20
LENGTH(AH 3070 BK 1420)

LC FROM PITTSTON MALL
(CONN)
2 0 40038 3 00 0388+00
RACHEL LN
(BORO)
PITTSTON MALL ENT RD
(PRDR)

HUGHESTOWN
PITTSTON T
LENGTH(AH 1420 BK 2278)
LC TO PITTSTON MALL
(CONN)

2 0 40038 3 00 0365+73
WILLIAM ST
(TWP)
NC JAMES A MUSTO BP

JAMES A MUSTO BP
(SR2021 SEG 0030/3621)
MFC BEGIN = B
PITTSTON
PITTSTON C
LENGTH(AH 2278 BK 0600)

TO 2021/0031 SH
(CONN)

2 0 40047 1 00 0036+23
WILSON ST
(CITY)
LENGTH(AH 0600 BK 3416)
ANDERSON ST

EXTRACT DATE: 12/21/2024 ROADWAY MANAGEMENT SYSTEM PAGE NUMBER: 24
PRINT DATE: 12/23/2024 SLD COUNTY/SR - ANNUAL PRINT COUNTY: LUZERNE

DIR: B TOTAL LEN: 38.080 MI. DIST: 04-3 SR: 11
LEFT MUN: PITTSTON C RIGHT MUN: PITTSTON C

DEFOE ST
(CITY)

0740/1633

MAIN ST
(SR0011 SEG 0731/0777) 0740/0305

179426 FT

LTH AH 000100 BK 000777 179426 FT
MAIN ST 7733/0000
(SR2004 SEG 0184/1950) INTER-AHD
WILLIAM ST
(SR0011 SEG 0740/0305)

0731/0777



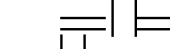

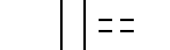






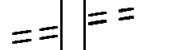
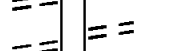

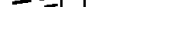
BUTLER ST
(CITY)
FOR SR 0011S TO 0011N 0731/0231
(CONN) 0731/0128

1 0 00232 0 00 0007+49 178649 FT
NC MAIN ST
MFC BEGIN = B
PITTSTON
WEST PITTSTON B

0740/2852 (CITY)
FULTON ST
0740/2662 (CITY)
FEAR ST
0740/2475 (CITY)
BOCCI AL
(CITY)
0740/1788
FOUNDRY ST
(CITY)
CHURCH ST
0740/0730 (CITY)
BUTLER AL
(CITY)
MAIN ST
(SR2004 SEG 0184/1950)
0740/0305
CRON ST
(CITY)
0740/0115
179992 FT 1 0 00005 0 01 0350+00
KENNEDY BL
(SR2037 SEG 0011/2128)
NC WI LLIAM ST
MFC BEGIN = B
0740/0000 LENGTH(AH 3416 BK 0725)
NC KENNEDY BL
KENNEDY BL
0730/0530 (SR2037 SEG 0031/0000)
CRON ST
0730/0359 (CITY)
FOR SR 0011S TO 0011N
0730/0109 (CONN)
179267 FT 1 0 00232 0 00 0007+49
NC RAMP A RD
MFC BEGIN = B
PITTSTON
WEST PITTSTON B

EXTRACT DATE: 12/21/2024 ROADWAY MANAGEMENT SYSTEM PAGE NUMBER: 23
PRINT DATE: 12/23/2024 SLD COUNTY/SR - ANNUAL PRINT COUNTY: LUZERNE

DIR: B TOTAL LEN: 38.080 MI. DIST: 04-3 SR: 11
LEFT MUN: PITTSTON C RIGHT MUN: PITTSTON C

LENGTH(AH 0777 BK 1412) 0731/0000		0730/0000 LENGTH(AH 0725 BK 1412)
TO 2006/0010 SH		0720/1304 BMSSEN 40/0011/0720/0229
(CONN)		
MAIN ST		
(SR2006 SEG 0010/0000) 0720/1214		0720/1214
		0730/0725 WILLIAM ST
		(SR0011 SEG 0740/0305)
		1 0 00232 0 00 0008+93
		SR 2037
		0720/0229 BMSBG 40/0011/0720/0229
		SUSQUEHANNA AV
		0720/0168 (BORO)
		RACE ST
		(BORO)
		0720/0019 1 0 00232 0 00 0021+80
		177855 FT NC EXETER AV
EXETER AV		0720/0000 LENGTH(AH 1412 BK 2282)
(SR0092 SEG 0010/0000) 0720/0000		LUZERNE AV
		(BORO)
LUZERNE AV		0710/1563
(BORO) 0710/1563		
LINDEN ST		
(BORO) 0710/0902		
MONTGOMERY AV		MONTGOMERY AV
(BORO) 0710/0768		(BORO)
		0710/0768
		0710/0453 THIRD ST
		(BORO)
		DELAWARE AV
DELAWARE AV		(BORO)
(BORO) 0710/0267		
174955 FT		0710/0267 1 0 00368 0 00 0304+82
		NORTH ST
NORTH ST		(BORO)
(BORO) 0710/0000		0710/0000 LENGTH(AH 2282 BK 2412)
PHILADELPHIA AV		PHILADELPHIA AV
(BORO) 0700/2134		(BORO)
(BORO) 0700/2134		ATLANTIC ST
ATLANTIC ST		(BORO)
(BORO) 0700/1868		BALTIMORE AV
BALTIMORE AV		(BORO)
(BORO) 0700/1603		
CHASE ST		BOSTON AV
(BORO) 0700/1336		(BORO)
		0700/1056
BOSTON AV		
(BORO) 0700/1056		

EXTRACT DATE: 12/21/2024 ROADWAY MANAGEMENT SYSTEM PAGE NUMBER: 22
PRINT DATE: 12/23/2024 SLD COUNTY/SR - ANNUAL PRINT COUNTY: LUZERNE

DIR: B TOTAL LEN: 38.080 MI. DIST: 04-3 SR: 11
LEFT MUN: WEST PITTSBURGH RIGHT MUN: WEST PITTSBURGH

FOURTH ST
(BORO) 0700/0985
PACIFIC AV
(BORO) 0700/0801
MERCER AV
(BORO) 0700/0677

1 0 00368 0 00 0280+87 172543 FT
TUNKHANNOCK AV
(SR1027 SEG 0010/0000) 0700/0000

ASH CT
(BORO) 0690/0611

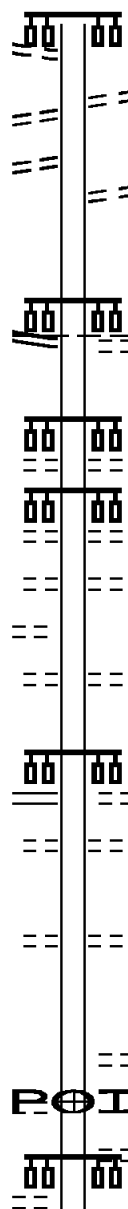
169603 FT

SCHOOLEY ST
(SR1025 SEG 0010/0000) 0690/0000

168770 FT

PRIVATE DR
(PRDR) 0680/1440

BIRCHWOOD VILLAGE RD
(PRDR) 0680/1308



0700/0985
0700/0801 PACIFIC AV
(BORO)
0700/0215 SOUTH ST
(BORO) ERIE AV
(BORO)
173161 FT WEST PITTSBURGH
EXETER B
0700/0000 LENGTH(AH 2412 BK 2940)

PENN AV
(BORO)
0690/1776
LINCOLN ST
(BORO)
0690/1219
GRANT ST
(BORO)
0690/0801

VALLEY ST
(BORO)
1 0 00368 0 00 0251+40
SCHOOLEY ST
(BORO)

0690/0000 LENGTH(AH 2940 BK 0833)
ORCHARD ST
(BORO)
0684/0415
169388 FT
1 0 00368 0 00 0243+03
BARBER ST
(BORO)
0684/0000 LENGTH(AH 0833 BK 3286)

0680/1852 TRAYOR ST
(BORO)
0680/1440 (APRA) WYOMING HOMES RD
SULLIVAN ST
(BORO)
0680/1383
0680/1308

DIR: B TOTAL LEN: 38.080 MI. DIST: 04-3 SR: 11
LEFT MUN: EXETER B RIGHT MUN: EXETER B

EXTRACT DATE: 12/21/2024 ROADWAY MANAGEMENT SYSTEM PAGE NUMBER: 20
PRINT DATE: 12/23/2024 SLD COUNTY/SR - ANNUAL PRINT COUNTY: LUZERNE

DIR: B TOTAL LEN: 38.080 MI. DIST: 04-3 SR: 11
LEFT MUN: WYOMING B RIGHT MUN: WYOMING B

SUSQUEHANNA AV (BORO)	0651/2535	==	0650/2560	SUSQUEHANNA AV (BORO)
SHULDE LN (BORO)	0651/2406	==	0650/2419	SHULDE LN (BORO)
ABRAHAMS CRK STRUCTURE LENGTH 113 FT BMSID 40/0011/0650/1233	0651/1208	> <	0650/1233	ABRAHAMS CRK STRUCTURE LENGTH 113 FT BMSID 40/0011/0650/1233
SWETLAND LN (BORO)	0651/1066	==	0650/1070	SWETLAND LN (BORO)
COLONIAL DR (BORO)	0651/0663	==	0650/0667	COLONIAL DR (BORO)
1 0 00368 0 00 0135+31 157967 FT MALL ENTRANCE RD (PRDR)		==	0650/0063	LC FROM MALL ENTR (CONN)
LENGTH(AH 2915 BK 3184)	0651/0000	==	0650/0000	1 0 00368 0 00 0135+31 MALL ENTRANCE RD (PRDR)
STITES ST (BORO)	0641/1738	==	0640/1737	STITES ST (BORO)
WYOMING AIRPORT ENT RD (PRDR)	0641/1303	==	0640/1295	(APRA) WYOMING AIRPORT WYOMING AIRPORT ENT RD (PRDR)
WYOMING FORTY FORT B	0641/1128	==	0640/1073	WYOMING FORTY FORT B
PEARL ST (BORO)	0641/0784	==	0640/0774	PEARL ST (BORO)
TERRACE ST (BORO)	0641/0535	==	0640/0520	TERRACE ST (BORO)
BMSSEN 40/0011/0640/0058	0641/0119	==	0640/0086	BMSSEN 40/0011/0640/0058
1 0 00368 0 00 0104+10				1 0 00368 0 00 0104+10
ABRAHAMS CRK BMSBG 40/0011/0640/0058	0641/0091		0640/0058	ABRAHAMS CRK BMSBG 40/0011/0640/0058
1 0 00368 0 00 0103+55 154783 FT			155390 FT	1 0 00368 0 00 0104+11

EXTRACT DATE: 12/21/2024 ROADWAY MANAGEMENT SYSTEM PAGE NUMBER: 19
PRINT DATE: 12/23/2024 SLD COUNTY/SR - ANNUAL PRINT COUNTY: LUZERNE

DIR: B TOTAL LEN: 38.080 MI. DIST: 04-3 SR: 11
LEFT MUN: FORTY FORT B RIGHT MUN: FORTY FORT B

DENISON ST (SR1019 SEG 0010/0000)					DENISON ST (SR1019 SEG 0010/0000)
LENGTH(AH 3184 BK 2979) 0641/0000	00	0000	00	0640/0000	LENGTH(AH 3176 BK 2971)
ROSE ST (BORO)	0631/2331	==	==	0630/2329	ROSE ST (BORO)
OWEN ST (BORO)	0631/1475	00	0000	0630/1468	OWEN ST (BORO)
HUGHES ST (BORO)	0631/1003	==	==	0630/0995	HUGHES ST (BORO)
UNNAMED AL (BORO)	0631/0763	==	==	0630/0760	UNNAMED AL (BORO)
ARLINGTON RD (BORO)	0631/0650	==	==	0630/0648	ARLINGTON RD (BORO)
1 0 00368 0 00 0074+04 151804 FT				152419 FT	1 0 00368 0 00 0074+04
SEMINARY PL (BORO)				0630/0000	SEMINARY PL (BORO)
LENGTH(AH 2979 BK 2466) 0631/0000	00	0000	00	0620/2284	LENGTH(AH 2971 BK 2471)
FILBERT ST (BORO)	0621/2275	==	==	0620/1991	FILBERT ST (BORO)
CRISMAN ST (BORO)	0621/1986	==	==	0620/1754	CRISMAN ST (BORO)
SUNSET CT (BORO)	0621/1751	00	0000	0620/1671	SUNSET CT (BORO)
DURKEE ST (BORO)	0621/1668	00	0000	0620/1401	DURKEE ST (BORO)
COLONIAL GARDEN RD (BORO)	0621/1398	==	==	0620/1311	COLONIAL GARDEN RD (BORO)
BIDLACK ST (BORO)	0621/1308	==	==	0620/1090	BIDLACK ST (BORO)
SULLIVAN ST (BORO)	0621/1087	==	==	0620/0772	SULLIVAN ST (BORO)
SHOEMAKER ST (BORO)	0621/0766	00	0000	0620/0421	SHOEMAKER ST (BORO)
YATES ST (BORO)	0621/0416	==	==	0620/0167	YATES ST (BORO)
			00	149948 FT	LC FROM RIVER ST (CONN)
1 0 00368 0 00 0050+55 149338 FT					1 0 00368 0 00 0050+55
WESLEY ST (BORO)					WESLEY ST (BORO)
RIVER ST					RIVER ST

EXTRACT DATE: 12/21/2024 ROADWAY MANAGEMENT SYSTEM PAGE NUMBER: 18
PRINT DATE: 12/23/2024 SLD COUNTY/SR - ANNUAL PRINT COUNTY: LUZERNE

DIR: B TOTAL LEN: 38.080 MI. DIST: 04-3 SR: 11
LEFT MUN: FORTY FORT B RIGHT MUN: FORTY FORT B

(TBC)		(TBC)	
LENGTH(AH 2466 BK 1755) 0621/0000	5	==	5 0620/0000 LENGTH(AH 2471 BK 1748)
BEDFORD ST			BEDFORD ST
(BORO)	0611/1356	==	(BORO) 0610/1354
DANA ST			DANA ST
(BORO)	0611/0886	==	(BORO) 0610/0881
RANSOM ST			RANSOM ST
(BORO)	0611/0762	==	(BORO) 0610/0765
OAK ST			OAK ST
(BORO)	0611/0426	==	(BORO) 0610/0420
1 0 00368 0 00 0031+57 147583 FT			148200 FT 1 0 00368 0 00 0029+00
TRIPP ST			TRIPP ST
(BORO)			(BORO)
LENGTH(AH 1755 BK 3124) 0611/0000	5	==	5 0610/0000 LENGTH(AH 1748 BK 3150)
WALNUT ST			WALNUT ST
(BORO)	0601/2868	==	(BORO) 0600/2891
YEAGER AV			YEAGER AV
(BORO)	0601/2368	==	(BORO) 0600/2372
FORT ST			FORT ST
(BORO)	0601/2018	==	(BORO) 0600/2022
SLOCUM ST			SLOCUM ST
(SR1017 SEG 0010/0000)	0601/1842	==	(SR1017 SEG 0010/0000) 0600/1841
WELLES ST			WELLES ST
(BORO)	0601/1800	==	(BORO) 0600/1796
PETTEBONE ST			PETTEBONE ST
(BORO)	0601/1419	==	(BORO) 0600/1433
DILLEY ST			DILLEY ST
(BORO)	0601/1238	==	(BORO) 0600/1218
VIRGINIA TE			VIRGINIA TE
(BORO)	0601/1125	==	(BORO) 0600/1125
HARRIS ST			HARRIS ST
(BORO)	0601/0936	==	(BORO) 0600/0929
TO 8035/0750 SH			
(CONN)	0601/0719	==	
RAMP F RD			0600/0681 FORTY FORT
(SR8035 SEG 0750/0000)	0601/0640	==	KINGSTON B
SR 0309 NB			RAMP F RD
OP ID 40/0309/0640/0000	0601/0503	==	(SR8035 SEG 0750/0000)
RAMP E RD			SR 0309 NB
(SR8035 SEG 0500/0525)			OP ID 40/0309/0640/0000
CHURCH ST			RAMP E RD
			(SR8035 SEG 0500/0525)
			CHURCH ST

DIR: B TOTAL LEN: 38.080 MI. DIST: 04-3 SR: 11
LEFT MUN: FORTY FORT B RIGHT MUN: FORTY FORT B

(BORO)		0601/0265	00	0000	00	0600/0260	(BORO)
FORTY FORT		0601/0252	--	--	--		
KINGSTON B		0601/0176	--	--	--		
FROM 8035/0500 SH		144459 FT				145050 FT	
(CONN)							
1 0 00368 0 00 0000+00						1 0 00368 0 00 0000+00	
BENNETT ST						BENNETT ST	
(BORO)						(BORO)	
LENGTH(AH 3124 BK 3797)	0601/0000	5	00	0000	00	5 0600/0000	LENGTH(AH 3150 BK 3803)
W WALNUT ST	0581/3484	--	--	--	--	0580/3478	W WALNUT ST
(BORO)	0581/3443	--	--	--	--	0580/3449	(BORO)
E WALNUT ST	0581/3251	--	--	--	--	0580/3261	E WALNUT ST
(BORO)	0581/3118	--	--	--	--	0580/3106	(BORO)
UNNAMED AL	0581/3067	--	--	--	--	0580/3073	UNNAMED AL
(BORO)	0581/2724	--	--	--	--	0580/2726	(BORO)
W VAUGHN ST	0581/2471	--	--	--	--	0580/2485	W VAUGHN ST
(BORO)	0581/2215	--	--	--	--	0580/2212	(BORO)
E VAUGHN ST	0581/2007	--	--	--	--	0580/2024	E VAUGHN ST
(BORO)	0581/1870	--	--	--	--	0580/1886	(BORO)
JOHN ST	0581/1581	--	--	--	--		JOHN ST
(BORO)		--	--	--	--		(BORO)
UNION ST		--	--	--	--		UNION ST
(BORO)		--	--	--	--		(BORO)
GERSHOM PL		--	--	--	--		GERSHOM PL
(BORO)		--	--	--	--		(BORO)
W DORRANCE ST		--	--	--	--		W DORRANCE ST
(BORO)		--	--	--	--		(BORO)
E DORRANCE ST		--	--	--	--		E DORRANCE ST
(BORO)		--	--	--	--		(BORO)
SHARPE ST		--	--	--	--		SHARPE ST
(BORO)		--	--	--	--		(BORO)
HEDGE PL		--	--	--	--		HEDGE PL
(BORO)		--	--	--	--		(BORO)
POPLAR ST		--	--	--	--		POPLAR ST
(BORO)		--	--	--	--		(BORO)
JAMES ST		--	--	--	--		JAMES ST
(BORO)		--	--	--	--		(BORO)
DIVISION ST		--	--	--	--		DIVISION ST

EXTRACT DATE: 12/21/2024 ROADWAY MANAGEMENT SYSTEM PAGE NUMBER: 16
PRINT DATE: 12/23/2024 SLD COUNTY/SR - ANNUAL PRINT COUNTY: LUZERNE

DIR: B TOTAL LEN: 38.080 MI. DIST: 04-3 SR: 11
LEFT MUN: KINGSTON B RIGHT MUN: KINGSTON B

(BORO)		00	0000	00		(BORO)
BUTLER ST	0581/0877	==	==		0580/0883	
(BORO)	0581/0648		==			BUTLER ST
PRICE ST				==	0580/0644	(BORO)
(BORO)	0581/0508	==				PRICE ST
REYNOLDS ST			==		0580/0505	(BORO)
(BORO)	0581/0299		==			REYNOLDS ST
1 0 00011 0 00 0100+79 140662 FT				==	0580/0297	(BORO)
(TBK) SR 1011 PIERCE ST					141247 FT	1 0 00011 0 00 0101+30
(BORO)						(TBK) SR 1011 PIERCE ST
LENGTH(AH 3797 BK 2208)	0581/0000	==	==		0580/0000	LENGTH(AH 3803 BK 2219)
PRINGLE ST						PRINGLE ST
(BORO)	0571/1618	==	==		0570/1623	(BORO)
CHESTER ST						CHESTER ST
(BORO)	0571/1451		==		0570/1472	(BORO)
HOYT ST						HOYT ST
(BORO)	0571/1073	==	==		0570/1076	(BORO)
1 0 00011 0 00 0078+90 138454 FT					139028 FT	1 0 00011 0 00 0078+90
MARKET ST						MARKET ST
(BORO)						(BORO)
MARKET ST						MARKET ST
(SR1009 SEG 0031/3342)						(SR1009 SEG 0031/3342)
(SR1009 SEG 0030/3370)						(SR1009 SEG 0030/3370)
LENGTH(AH 2208 BK 3796)	0571/0000	==	==		0570/0000	LENGTH(AH 2219 BK 3800)
CARLE ST						CARLE ST
(BORO)	0561/3521		==		0560/3526	(BORO)
COVERT ST						COVERT ST
(BORO)	0561/3204	==	==		0560/3209	(BORO)
NORTHAMPTON ST						NORTHAMPTON ST
(BORO)						(BORO)
NORTHAMPTON ST						NORTHAMPTON ST
(SR1007 SEG 0010/0000)						(SR1007 SEG 0010/0000)
KINGSTON						KINGSTON
EDWARDSVILLE B	0561/2564	==	==		0560/2561	EDWARDSVILLE B

130533 FT 1 0 00004 7 00 0044+16
MFC BEGIN = B

EXTRACT DATE: 12/21/2024 ROADWAY MANAGEMENT SYSTEM PAGE NUMBER: 14
PRINT DATE: 12/23/2024 SLD COUNTY/SR - ANNUAL PRINT COUNTY: LUZERNE

DIR: B TOTAL LEN: 38.080 MI. DIST: 04-3 SR: 11
LEFT MUN: LARKSVILLE B RIGHT MUN: LARKSVILLE B

LENGTH(AH 3071 BK 1926) 0551/0000 5 11 11 5 0550/0000 LENGTH(AH 3012 BK 1926)

FOR SR 0011 AND 1004
(CONN) 0540/0179
1 0 00004 7 00 0024+90 128022 FT
CHURCH ST
(SR1004 SEG 0010/0000) 0540/0000

CHESTNUT ST
(BORO) 0530/0486
126093 FT

JEANETTE ST
(BORO) 0510/0432

1 0 00004 0 02 1253+70 124754 FT
VINE ST
(BORO) 0510/0000
ELM ST
(BORO) 0500/1706
WASHINGTON ST
(SR1001 SEG 0010/0000) 0500/1311

END ST
(BORO) 0500/0635

128607 FT
NC SR 0011 SH
5 0540/0000 LENGTH(AH 1926 BK 1929)
SHICKSHINNY CREEK
STRUCTURE LENGTH 12 FT
0530/1799 BMSID 40/0011/0530/1799

0530/0486
0530/0074 FROM 2005/0064 SH
126678 FT (CONN)
1 0 00004 7 00 0000+00
CAREY AV
(SR2005 SEG 0065/3423)
(SR2005 SEG 0064/3417)
5 0530/0000 LENGTH(AH 1929 BK 1339)
TO 2005/0065 SH
0510/1227 (CONN)
0510/0893 BRIDGE ST
(SR2067 SEG 0010/0607)

0510/0143 LARKSVILLE
125339 FT PLYMOUTH B
FERRY ST
(BORO)
5 0510/0000 LENGTH(AH 1339 BK 2113)

0500/1311 DRAINAGE
STRUCTURE LENGTH 7 FT
0500/0865 BMSID 40/0011/0050/0865
CAROLINA ST
(BORO)

0500/0719
0500/0635 UNNAMED RD

EXTRACT DATE: 12/21/2024 ROADWAY MANAGEMENT SYSTEM PAGE NUMBER: 13
PRINT DATE: 12/23/2024 SLD COUNTY/SR - ANNUAL PRINT COUNTY: LUZERNE

DIR: B TOTAL LEN: 38.080 MI. DIST: 04-3 SR: 11
LEFT MUN: PLYMOUTH B RIGHT MUN: PLYMOUTH B

	122641 FT	==	0500/0234 (BORO)	
			123226 FT	1 0 00004 0 02 1231+55
				CENTER AV
				(BORO)
GAYLORD AV		==	5 0500/0000	LENGTH(AH 2113 BK 3413)
(BORO)	0490/3080	==	0490/3080	
				HANOVER ST
				(BORO)
		==	0490/3028	
GIRARD AV		==		
(BORO)	0490/2861	==		
WADHAM ST		==		
(BORO)	0490/2589	==		
DOWNING ST		==		
(BORO)	0490/2004	==		
		==		
ACADEMY ST		==	0490/1873	ACADEMY ST
(SR1003 SEG 0010/0000)	0490/1842	==		(BORO)
TURNER ST		==		
(BORO)	0490/1530	==		
		==		
		==	0490/1406	WAGNER LN
		==		(BORO)
		==	0490/1031	SMITH LN
		==		(BORO)
NOTTINGHAM ST		==		
(BORO)	0490/0731	==		
		==	0490/0724	BMS EN 40/0011/0490/0714
		==		1 0 00004 0 02 1204+53
		==		WADHAMS CRK
		==	0490/0714	BMSBG 40/0011/0490/0714
		==		CLARKS LN
		==	0490/0611	(BORO)
		==	119813 FT	
1 0 00004 0 02 1197+35	119228 FT	==	5 0490/0000	LENGTH(AH 3413 BK 2846)
DAVENPORT ST		==		
(SR1002 SEG 0010/0000)	0490/0000	==		
BLAIR ST		==		
(BORO)	0480/2655	==		
		==		
		==	0480/2503	TEMPLETON LN
		==		(BORO)
		==	0480/2350	RANSOM LN
		==		(BORO)
FRANKLIN ST		==		
(BORO)	0480/2304	==		
		==		
		==		
COAL ST		==		
(BORO)	0480/1782	==		
		==	0480/1782	FLAT RD
		==	0480/1474	(BORO)
		==		BMS EN 40/0011/0480/1458

EXTRACT DATE: 12/21/2024 ROADWAY MANAGEMENT SYSTEM PAGE NUMBER: 12
PRINT DATE: 12/23/2024 SLD COUNTY/SR - ANNUAL PRINT COUNTY: LUZERNE

DIR: B TOTAL LEN: 38.080 MI. DIST: 04-3 SR: 11
LEFT MUN: PLYMOUTH B RIGHT MUN: PLYMOUTH B

NORTH ST
(BORO)

0480/0851

DRISCOLL ST
(T544)
BRADLEY ST
(T570)
JERSEY RD
(T491)

0480/0336

116382 FT

0480/0000

1 0 00004 0 01 1183+34
COAL CREEK
0480/1458 BMSBG 40/0011/0480/1458

0480/0381 PLYMOUTH
PLYMOUTH T

116967 FT 1 0 00004 0 01 1168+72
NC W MAIN ST
0480/0000 LENGTH(AH 2846 BK 1838)

114544 FT

0470/0146 FLAT RD
(T691)
115129 FT 1 0 00004 0 01 1146+00
0470/0000 LENGTH(AH 1838 BK 1261)

113283 FT

113868 FT 1 0 00004 0 01 1132+43
FLAT RD
(T694)
0460/0000 LENGTH(AH 1261 BK 1522)
0450/1522 BMSBG 40/0011/0450/1505
1 0 00004 0 01 1116+76
SICKLERS CR
0450/1505 BMSBG 40/0011/0450/1505

SICKLER HILL RD
(TWP)

0450/1106

111761 FT

112346 FT 1 0 00004 0 01 1116+76
MFC BEGIN = B
0450/0000 LENGTH(AH 1522 BK 1774)

AVONDALE HILL RD
(T542)

0441/0559

0440/0829 AVONDALE HILL RD
(T542)
0440/0091 BMSBG 40/0011/0440/0000
FOR SR 0011N TO 0011S
0440/0051 (CONN)
RAMP F RD

EXTRACT DATE: 12/21/2024 ROADWAY MANAGEMENT SYSTEM PAGE NUMBER: 11
PRINT DATE: 12/23/2024 SLD COUNTY/SR - ANNUAL PRINT COUNTY: LUZERNE

DIR: B TOTAL LEN: 38.080 MI. DIST: 04-3 SR: 11
LEFT MUN: PLYMOUTH T RIGHT MUN: PLYMOUTH T

1 0 00004 0 01 1112+53 110214 FT
RAMP RD
(SR8027 SEG 0250/0000)
LENGTH(AH 1547 BK 2875) 0441/0000
FOR SR 0011N TO 0011S
(CONN) 0431/2688

(TURN BACK) OLD RD
(TWP)
(TURN BACK) OLD RD
(TWP) 0431/1776
0431/1273

1 0 00004 0 01 1084+93 107339 FT
MOONEY RD
(T574)
LENGTH(AH 2875 BK 2122) 0431/0000

FOR SR 0011S TO 0011N
(CONN) 0421/0854

RAMP D RD
(SR8027 SEG 0500/2545) 0421/0751

1 0 00004 0 01 1063+71 105217 FT
MFC BEGIN = B
LENGTH(AH 2122 BK 2405) 0421/0000

0440/0035 (SR8027 SEG 0270/2121)
110572 FT 1 0 00004 3 00 0047+02
ABANDONED PROPERTIES RR
BMSBG 40/0011/0440/0000
LENGTH(AH 1774 BK 2362)

0440/0000

0430/0417 RAMP A RD
108210 FT (SR8027 SEG 0750/0516)
1 0 00004 3 00 0024+00
SR 0029 NB
OP ID 40/0029/0090/3349
LENGTH(AH 2362 BK 2993)

0430/0000

0420/2205 RAMP B RD
(SR8027 SEG 0010/0000)

0420/0872 BMSBN 40/0011/0420/0771

0420/0817 FOR SR 0011S TO 0011N
(CONN)
1 0 00004 3 00 0002+26
ABANDONED PROPERTIES RR
BMSBG 40/0011/0420/0771

0420/0771

0420/0594 RAMP E RD
105217 FT (SR8027 SEG 0260/0000)
1 0 00004 3 00 0000+00
MFC BEGIN = B
LENGTH(AH 2993 BK 2405)

0420/0000

0410/1454

0410/1450 DRAINAGE
STRUCTURE LENGTH 4 FT
BMSID 40/0011/0410/1450
BROADWAY ST
(CNTY)

0410/1173

EXTRACT DATE: 12/21/2024 ROADWAY MANAGEMENT SYSTEM PAGE NUMBER: 10
PRINT DATE: 12/23/2024 SLD COUNTY/SR - ANNUAL PRINT COUNTY: LUZERNE

DIR: B TOTAL LEN: 38.080 MI. DIST: 04-3 SR: 11
LEFT MUN: PLYMOUTH T RIGHT MUN: PLYMOUTH T

MCDONALD ST
(T574)
BARROW ST
(TWP)

0410/0451
0410/0056
102812 FT

TILBURY TE
(T487)

0400/2490

POPLAR ST
(T485)

0400/1144

ALLEN ST
(T690)

0400/0182

1 0 00004 0 01 1007+40 100128 FT
SR 0029 SH
(SR0029 SEG 0110/0000) 0400/0000

ELKTON AV
(T688)

0390/2733

UNNAMED AL
(TWP)

0390/1440

096932 FT

102812 FT 1 0 00004 0 01 1034+05
FERRY ST
(TWP)
5 0410/0000 LENGTH(AH 2405 BK 2684)

0400/0168 BMS EN 40/0011/0400/0087
1 0 00004 0 01 1008+38
HARVEYS CREEK
BMSBG 40/0011/0400/0087

5 0400/0000 LENGTH(AH 2684 BK 3196)
CANAL ST
(TWP)

0390/3130

0390/1609

0390/1605 DRAINAGE
STRUCTURE LENGTH 4 FT
BMSID 40/0011/0390/1605
W CANAL ST
(TWP)

0390/1511

096932 FT 1 0 00004 0 01 0975+33
5 0390/0000 LENGTH(AH 3196 BK 3774)

EXTRACT DATE: 12/21/2024 ROADWAY MANAGEMENT SYSTEM PAGE NUMBER: 9
PRINT DATE: 12/23/2024 SLD COUNTY/SR - ANNUAL PRINT COUNTY: LUZERNE

DIR: B TOTAL LEN: 38.080 MI. DIST: 04-3 SR: 11
LEFT MUN: PLYMOUTH T RIGHT MUN: PLYMOUTH T

1 0 00004 0 01 0937+40 093158 FT
POPLAR ST
(T485)

0380/0000

092060 FT

089413 FT

087131 FT

084839 FT

TO 4016/0260 SH
(CONN)
MAIN RD

0335/0535

0380/0150 MFC BEGIN = B
093158 FT

5 0380/0000 LENGTH(AH 3774 BK 1098)

092060 FT 1 0 00004 0 01 0921+62
GARDEN DR
(T542)

5 0370/0000 LENGTH(AH 1098 BK 2647)
PLYMOUTH
0360/2388 HUNLOCK T

089413 FT 1 0 00004 0 01 0894+87
5 0360/0000 LENGTH(AH 2647 BK 2282)
GARDEN DR
(T542)

087131 FT 1 0 00004 0 01 0872+05
5 0350/0000 LENGTH(AH 2282 BK 2292)

084839 FT 1 0 00004 0 00 0849+13
MFC BEGIN = C
5 0340/0000 LENGTH(AH 2292 BK 0592)

MAIN RD

EXTRACT DATE: 12/21/2024 ROADWAY MANAGEMENT SYSTEM PAGE NUMBER: 8
PRINT DATE: 12/23/2024 SLD COUNTY/SR - ANNUAL PRINT COUNTY: LUZERNE

DIR: B TOTAL LEN: 38.080 MI. DIST: 04-3 SR: 11
LEFT MUN: HUNLOCK T RIGHT MUN: HUNLOCK T

(SR4016 SEG 0260/2477)			(SR4016 SEG 0260/2477)	
FROM 4016/0260 SH	0335/0408		0334/0408	
(CONN)	0335/0345			
BMSSEN 40/0011/0334/0288	0335/0336		0334/0336	BMSSEN 40/0011/0334/0288
0 0 00000 0 00 0000+00				0 0 00000 0 00 0000+00
HUNLOCK CRK				HUNLOCK CRK
BMSBG 40/0011/0334/0288	0335/0288		0334/0288	BMSBG 40/0011/0334/0288
1 0 00004 0 00 0843+21	084247 FT		084247 FT	1 0 00004 0 00 0843+21
MFC BEGIN = C				MFC BEGIN = C
LENGTH(AH 0592 BK 1118)	0335/0000		0334/0000	LENGTH(AH 0592 BK 1118)
083129 FT			083129 FT	1 0 00004 0 00 0832+00
				(APRA) UGI
				UG I RD
				(PRDR)
			0330/0000	LENGTH(AH 1118 BK 3193)
079936 FT			079936 FT	1 0 00004 0 00 0799+41
			0320/0000	LENGTH(AH 3193 BK 1929)
078007 FT			078007 FT	1 0 00004 0 00 0780+53
			0310/0000	LENGTH(AH 1929 BK 1880)
076127 FT			076127 FT	1 0 00004 0 00 0761+73
				RETREAT HOSPITAL RD
				(T524)
			0300/0000	LENGTH(AH 1880 BK 2286)

EXTRACT DATE: 12/21/2024 ROADWAY MANAGEMENT SYSTEM PAGE NUMBER: 7
PRINT DATE: 12/23/2024 SLD COUNTY/SR - ANNUAL PRINT COUNTY: LUZERNE

DIR: B TOTAL LEN: 38.080 MI. DIST: 04-3 SR: 11
LEFT MUN: HUNLOCK T RIGHT MUN: HUNLOCK T

REST AREA RD
(GOVT)

073841 FT

0280/1901

==

POT

071561 FT

--

==

069859 FT

067346 FT

065320 FT

062319 FT

073841 FT 1 0 00004 0 00 0739+48
S 0290/0000 LENGTH(AH 2286 BK 2280)

(APRA) STOCKPILE DR
STATE STOCK PILE ENT RD
(GOVT)

0280/0993

071561 FT 1 0 00004 0 00 0716+68
HUNLOCK
UNION T

S 0280/0000 LENGTH(AH 2280 BK 1702)

0270/0666 BOAT COMM BOAT LAUNCH
(GOVT)

069859 FT 1 0 00004 0 00 0699+47
S 0270/0000 LENGTH(AH 1702 BK 2513)

067346 FT 1 0 00004 0 00 0674+52
S 0260/0000 LENGTH(AH 2513 BK 2026)

065320 FT 1 0 00004 0 00 0654+26
S 0250/0000 LENGTH(AH 2026 BK 3001)

062319 FT 1 0 00004 0 00 0623+79
S 0240/0000 LENGTH(AH 3001 BK 2464)

EXTRACT DATE: 12/21/2024 ROADWAY MANAGEMENT SYSTEM PAGE NUMBER: 6
PRINT DATE: 12/23/2024 SLD COUNTY/SR - ANNUAL PRINT COUNTY: LUZERNE

DIR: B TOTAL LEN: 38.080 MI. DIST: 04-3 SR: 11
LEFT MUN: UNION T RIGHT MUN: UNION T

059855 FT		059855 FT 1 0 00004 0 00 0598+84	
		5 0230/0000 LENGTH(AH 2464 BK 2687)	
1 0 00004 0 00 0571+97 057168 FT		057168 FT	
ASH ST		NC SR 0011 SH	
(BORO)	0220/0000	5 0220/0000 LENGTH(AH 2687 BK 3043)	
		UNION	
		0210/2844 SHICKSHINNY B	
		SPRUCE ST	
		0210/2317 (BORO)	
		ASH ST	
		0210/1761 (BORO)	
ROCKVIEW AV		OAK ST	
(BORO)	0210/1264	(BORO)	
		MC CLINTOCK ST	
		0210/0685 (BORO)	
		054125 FT 1 0 00004 0 00 0541+88	
		NC N MAIN ST	
		UNION ST	
		(BORO)	
UNION ST		5 0210/0000 LENGTH(AH 3043 BK 2760)	
(SR0239 SEG 0190/0000)	0210/0000	UNNAMED AL	
		(BORO)	
UNNAMED AL		0200/2599	
(BORO)	0200/2587	0200/2549 BMS EN 40/0011/0200/2507	
		0 0 00000 0 00 0000+00	
		SHICKSHINNY CR	
		0200/2507 BMSBG 40/0011/0200/2507	
		VINE ST	
		0200/2474 (BORO)	
FURNACE ST			
(BORO)	0200/1997		

EXTRACT DATE: 12/21/2024 ROADWAY MANAGEMENT SYSTEM PAGE NUMBER: 5
PRINT DATE: 12/23/2024 SLD COUNTY/SR - ANNUAL PRINT COUNTY: LUZERNE

DIR: B TOTAL LEN: 38.080 MI. DIST: 04-3 SR: 11
LEFT MUN: SHICKSHINNY B RIGHT MUN: SHICKSHINNY B

BUTLER ST
(SR4004 SEG 0100/2245) 0200/1918
GRANT ST
(BORO) 0200/1753

051365 FT

047964 FT

044258 FT

0200/1918 BUTLER ST
(BORO)
0200/1475
0200/1470 DRAINAGE
STRUCTURE LENGTH 5 FT
BMSID 40/0011/0200/1470

051365 FT 1 0 00004 0 00 0513+92
NC S MAIN ST


SR 0239 SH
(SR0239 SEG 0188/0205)
0200/0000 LENGTH(AH 2760 BK 3401)
TO 0239/0188 SH
0190/3299 (CONN)
0190/3286 SHICKSHINNY
SALEM T

TRIB SUSQ RV
0190/0616 STRUCTURE LENGTH 11 FT
BMSID 40/0011/0190/0616
047964 FT 1 0 00004 0 00 0479+91
0190/0000 LENGTH(AH 3401 BK 3706)



044258 FT 1 0 00004 0 00 0443+12
0180/0000 LENGTH(AH 3706 BK 2856)




EXTRACT DATE: 12/21/2024 ROADWAY MANAGEMENT SYSTEM PAGE NUMBER: 4
PRINT DATE: 12/23/2024 SLD COUNTY/SR - ANNUAL PRINT COUNTY: LUZERNE

DIR: B TOTAL LEN: 38.080 MI. DIST: 04-3 SR: 11
LEFT MUN: SALEM T RIGHT MUN: SALEM T

041402 FT
CEDAR ROCK MATERIALS DR 0160/2948
(PRDR)  041402 FT 1 0 00004 0 00 0414+56
0170/0000 LENGTH(AH 2856 BK 3515)
0160/2948 (APRA) CEDAR ROCK MATER

037887 FT
MINGLE INN RD
(SR4002 SEG 0100/2031) 0160/0000  037887 FT 1 0 00004 0 00 0379+54
DRAINAGE
STRUCTURE LENGTH 7 FT
BMSID 40/0011/0160/0000
0160/0000 LENGTH(AH 3515 BK 2010)

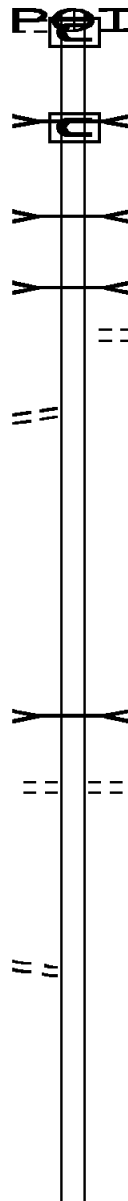
1 0 00004 0 00 0359+35 035877 FT
THOMAS RD
(T435) 0150/0000  035877 FT
 0150/0000 LENGTH(AH 2010 BK 2640)
0140/1918 BMSEN 40/0011/0140/1906
1 0 00004 0 00 0351+98
TRIB TO SUSQ
0140/1906 BMSBG 40/0011/0140/1906

1 0 00004 0 00 0332+95 033237 FT
BEACH GROVE RD
(T419) 0140/0000  0140/0568
GATE 20 RD 0130/2785  0140/0568
(PRDR)  033237 FT
DELAWARE AND HUDSON RAI
OVERPASS IS RR X-ING
0140/0000 LENGTH(AH 2640 BK 3232)

NUCLEAR POWER PLANT RD

EXTRACT DATE: 12/21/2024 ROADWAY MANAGEMENT SYSTEM PAGE NUMBER: 3
PRINT DATE: 12/23/2024 SLD COUNTY/SR - ANNUAL PRINT COUNTY: LUZERNE

DIR: B TOTAL LEN: 38.080 MI. DIST: 04-3 SR: 11
LEFT MUN: SALEM T RIGHT MUN: SALEM T

(PRDR)	0130/1131		0130/1131 (APRA) PP&L INC 0130/0904 RUNOFF STRUCTURE LENGTH 4 FT BMSID 40/0011/0130/0900
			0130/0900 RUNOFF 0130/0441 STRUCTURE LENGTH 4 FT BMSID 40/0011/0130/0437
			0130/0437 RUNOFF STRUCTURE LENGTH 6 FT BMSID 40/0011/0130/0427
			0130/0427 LABORATORY RD (PRDR)
1 0 00004 0 00 0299+82 030005 FT BELL BEND RD (T450)	0130/0000		0130/0231 030005 FT
			0130/0000 LENGTH(AH 3232 BK 2747)
	027258 FT		027258 FT 1 0 00004 0 00 0272+35 DRAINAGE STRUCTURE LENGTH 6 FT BMSID 40/0011/0120/0000
			0120/0000 LENGTH(AH 2747 BK 2612)
			0110/1871 HICKS FERRY RD (T421)
			024646 FT
1 0 00004 0 00 0247+08 024646 FT BELL BEND RD (T450)	0110/0000		0110/0000 LENGTH(AH 2612 BK 1599)
	023047 FT		023047 FT 1 0 00004 0 00 0231+37 0100/0000 LENGTH(AH 1599 BK 2317)

EXTRACT DATE: 12/21/2024 ROADWAY MANAGEMENT SYSTEM PAGE NUMBER: 2
PRINT DATE: 12/23/2024 SLD COUNTY/SR - ANNUAL PRINT COUNTY: LUZERNE

DIR: B TOTAL LEN: 38.080 MI. DIST: 04-3 SR: 11
LEFT MUN: SALEM T RIGHT MUN: SALEM T

1 0 00004 0 00 0208+20 020730 FT
CONFERS LN
(T438) 0090/0000

018960 FT

PINE CREST RD
(T478) 0070/0990

016716 FT

UNNAMED RD
(TWP) 0060/2738

MARKET ST
(T436) 0060/1719

1 0 00004 0 00 0135+26 013409 FT
CEMETERY RD
(T434) 0060/0000

010252 FT

0090/0414 WALNUT DR
020730 FT (T448)
RIVER RD
(T431)
5 0090/0000 LENGTH(AH 2317 BK 1770)

018960 FT 1 0 00004 0 00 0190+74
5 0080/0000 LENGTH(AH 1770 BK 2244)

016716 FT 1 0 00004 0 00 0168+30
WALNUT DR
(T448)
5 0070/0000 LENGTH(AH 2244 BK 3307)

0060/2355 CENTER ST
(T479)

0060/1458 BEACH HAVEN
STRUCTURE LENGTH 14 FT
BMSID 40/0011/0060/1458

013409 FT
5 0060/0000 LENGTH(AH 3307 BK 3157)

010252 FT 1 0 00004 0 00 0103+65

EXTRACT DATE: 12/21/2024 ROADWAY MANAGEMENT SYSTEM PAGE NUMBER: 1
PRINT DATE: 12/23/2024 SLD COUNTY/SR - ANNUAL PRINT COUNTY: LUZERNE

DIR: B TOTAL LEN: 38.080 MI. DIST: 04-3 SR: 11
LEFT MUN: SALEM T RIGHT MUN: SALEM T

STONE CHURCH RD
(T483)

0040/1158

007963 FT

STN CH HOLLW
STRUCTURE LENGTH 13 FT
BMSID 40/0011/0050/0000
LENGTH(AH 3157 BK 2289)

007963 FT 1 0 00004 0 00 0080+00
0040/0000 LENGTH(AH 2289 BK 3191)

004772 FT

BOMBOY LN
(T430)

0030/0000

004772 FT 1 0 00004 0 00 0048+30

NC SALEM BL
MFC BEGIN = C
0030/0000 LENGTH(AH 3191 BK 2031)

CLYBOURNE AV
(T428)

0020/1390

LUZERNE AV
(T426)

0020/1021

SHORT ST
(T442)

0020/0513

1 0 00004 0 00 0033+00

002741 FT

JOHNSON AV
(T424)

0020/0000

002741 FT

0020/0000 LENGTH(AH 2031 BK 2741)

LINE ST
(T422)

0010/2210

CENTRAL AV
(T420)

0010/1651

FOWLER AV
(T480)

0010/1091

SPRUCE ST
(T416)

0010/0510
000000 FT

000000 FT 1 0 00004 0 00 0000+00

NC E FRONT ST

INTER-BK FRONT ST

(SR0011 SEG 0430/2852)

MFC BEGIN = B

BK-COLUMBIA (19)

WALNUT ST

(SR0011 SEG 0431/3060) 0010/0000

0010/0000 LENGTH(AH 2741 BK 0000)