

Straight Line Diagram

(Including Drain Pipes)

**Susquehanna
57**

January 2025

This document was produced by the Pennsylvania Department of Transportation (PENNDOT) as an internal management tool for State maintained highways and is not to be used for other purposes. The printed information was compiled from the Department's computerized Roadway Management System (RMS) and is subject to change without notice. Use of any or all of the printed information for purposes other than those intended by the Department may not satisfy other accuracy and completeness requirements and the Department does not warrant that such printed information is accurate or complete.

ROADWAY MANAGEMENT SYSTEM INDEX FOR SR'S LOCATED IN THE COUNTY OF SUSQUEHANNA

SR	BGN	PAGE	END	PAGE	SR	BGN	PAGE	END	PAGE	SR	BGN	PAGE	END	PAGE
00111	1			20	1035	331			331	2040	455			455
00229	21			40	1037	332			335	2041	456			458
0081	41			73	1039	336			338	2042	459			460
0092	74			94	1041	339			339	2043	461			461
0106	95		104		1043	340			341	2044	462			462
0167	105		123		1045	342			342	2045	463			463
0171	124		149		1049	343			343	2046	464			468
0247	150		154		1051	344			344	2047	469			469
0267	155		174		1052	345			345	2048	470			470
0367	175		180		1057	346			347	2049	471			471
0370	181		182		1074	348			348	2050	472			472
0371	183		183		2001	349			350	2051	473			474
0374	184		194		2002	351			354	2053	475			479
0407	195		195		2003	355			357	2055	480			482
0492	196		202		2004	358			358	2057	483			483
0547	203		210		2005	359			359	2059	484			484
0706	211		224		2006	360			360	2061	485			489
0848	225		229		2007	361			361	2063	490			496
0858	230		241		2008	362			364	2065	497			498
1001	242		245		2009	365			368	2067	499			504
1002	246		247		2010	369			370	2069	505			507
1003	248		250		2011	371			374	2071	508			509
1004	251		254		2012	375			379	2073	510			513
1005	255		258		2013	380			381	2075	514			514
1006	259		259		2014	382			384	2077	515			516
1007	260		261		2015	385			393	2079	517			517
1008	262		263		2016	394			396	2081	518			518
1009	264		269		2017	397			400	2082	519			519
1010	270		274		2018	401			401	2092	520			520
1011	275		277		2019	402			402	2096	521			524
1012	278		282		2020	403			406	3001	525			536
1013	283		285		2021	407			408	3002	537			537
1014	286		286		2022	409			411	3003	538			540
1015	287		288		2023	412			416	3004	541			550
1016	289		289		2024	417			423	3005	551			554
1017	290		291		2025	424			424	3006	555			557
1018	292		296		2026	425			426	3007	558			558
1019	297		300		2027	427			431	3008	559			559
1020	301		302		2028	432			432	3009	560			562
1021	303		308		2029	433			434	3010	563			565
1022	309		311		2030	435			437	3011	566			569
1023	312		315		2031	438			438	3012	570			570
1024	316		317		2032	439			440	3013	571			574
1025	318		320		2033	441			442	3015	575			575
1026	321		321		2034	443			445	3017	576			578
1027	322		323		2035	446			447	3019	579			580
1028	324		324		2036	448			450	3021	581			583
1029	325		326		2037	451			451	3023	584			597
1031	327		327		2038	452			453	3025	598			598
1033	328		330		2039	454			454	3027	599			601

ROADWAY MANAGEMENT SYSTEM

[illegible]



December 30, 2024

Pennsylvania State Roads - Straight Line Diagrams

Contained within this document are the 2025 Pennsylvania Straight Line Diagrams (SLDs) for State Routes by county within a particular PennDOT district. At the end of each year, PennDOT takes a snapshot of its current SLD database and creates PDF files from the SLD snapshot. The SLDs are a graphical representation of State Routes (SRs) that PennDOT maintains. The information shown on the SLD is generated from data found in PennDOT's Roadway Management System (RMS) database. The data from RMS is constantly being updated to match actual roadway inventory data found on Pennsylvania's state highways. PennDOT's SR system is explained briefly in this document along with symbol definitions for each type of roadway feature or attribute found on the SLD. This PDF version of the SLD contains an individual county list of all state roads found in that county. The SRs found on the list are linked to the actual pages that show the individual SLDs. To find an SLD for a particular road that you want, simply point to that road on the SR index list and click on it to jump to the beginning page of that SLD.

If you have any questions or comments concerning information found in this document, please contact Ty Reed, Chief, Roadway Inventory and Testing Unit, Asset Management Division, Bureau of Operations, by calling (717) 787-7294.

Additional information on state owned highways is available from your local PENNDOT Engineering District Office, RMS Unit, RMS Coordinator.

Straight Line Diagram Disclaimer: This document is for informational purposes only and may be viewed by anyone. No part of the information contained in this document may be altered or redistributed without prior written consent of PENNDOT. Straight Line Diagram information is provided "as is" without warranty of any kind, either expressed or implied. This information could include technical inaccuracies or errors of omission. Changes may be made periodically to the information herein.

Copyright © 2024 by the Commonwealth of Pennsylvania. All rights reserved.



Asset Management Division

Mission Statement

To protect and preserve Pennsylvania's infrastructure by providing meaningful, timely, and accurate pavement and roadway management, design, standards, strategies, inventory and condition, as well as fair, consistent and efficient application of Commonwealth laws and regulations.

CUSTOMER SERVICE RATING FORM

Straight Line Diagram (SLD) – Customer Service Rating

As means to improve customer service, we would like you to rate the product/ service you have received, by circling a “grade” from “A” (excellent) to “E” (fail).

A B C D E

If your rating is not an “A,” please let us know what we could do better.

Name and Organization (optional)

Thank You.

(Fold along line, and tape or staple together before mailing)

(Cut along dashed line

Bureau of Operations
Asset Management Division – PennDOT Annex
907 Elmerton Avenue
Harrisburg, PA 17110
ATTN: Ty Reed

PENNSYLVANIA DEPARTMENT OF TRANSPORTATION

Bureau of Operations, Asset Management Division

Location Referencing System (LRS) – Definitions, Uses & Testing

The Department's LRS, implemented in 1987, is the mechanism to designate the State highway network, to define roadway lengths, locations, and route connectivity, and to serve as the basis for the collection, storage, and integration of roadway information.

An LRS key is a unique series of numbers that identifies the location of each point or feature along a State route. The fourteen digit number is an integral part of the Roadway Management System (RMS) where roadway data is stored. 07/4016/0100/0857 is an example of an LRS key, which identifies County (CO) = 07, State Route (SR) = 4016, Segment (SEG) = 0100, and Offset = 0857.

County (CO)

Each of Pennsylvania's sixty-seven counties is identified by a number.

Name	#	Name	#	Name	#	Name	#
Adams	1	Clinton	18	Lackawanna	35	Potter	52
Allegheny	2	Columbia	19	Lancaster	36	Schuylkill	53
Armstrong	3	Crawford	20	Lawrence	37	Snyder	54
Beaver	4	Cumberland	21	Lebanon	38	Somerset	55
Bedford	5	Dauphin	22	Lehigh	39	Sullivan	56
Berks	6	Delaware	23	Luzerne	40	Susquehanna	57
Blair	7	Elk	24	Lycoming	41	Tioga	58
Bradford	8	Erie	25	McKean	42	Union	59
Bucks	9	Fayette	26	Mercer	43	Venango	60
Butler	10	Forest	27	Mifflin	44	Warren	61
Cambria	11	Franklin	28	Monroe	45	Washington	62
Cameron	12	Fulton	29	Montgomery	46	Wayne	63
Carbon	13	Greene	30	Montour	47	Westmoreland	64
Centre	14	Huntingdon	31	Northampton	48	Wyoming	65
Chester	15	Indiana	32	Northumberland	49	York	66
Clarion	16	Jefferson	33	Perry	50	Philadelphia	67
Clearfield	17	Juniata	34	Pike	51		

State Route (SR)

State Routes (SR's) are identified by four-digit numbers. SR numbers are assigned as follows:

- | | |
|--|-----------|
| 1. Traffic Routes: Routes designated as Interstates, US or PA Routes | 0001-0999 |
| 2. Quadrant Routes (Non-Traffic Routes) | 1001-4999 |
| 3. Relocated Traffic Routes | 6000-6999 |
| 4. Turned Back, Abandoned, or Null Routes | 7000-7999 |
| 5. Interchanges | 8001-8999 |
| 6. WYE's | 9101-9199 |
| 7. Rest Areas | 9201-9299 |
| 8. Truck Escape Ramps | 9301-9399 |
| 9. Others | 9401-9499 |
| 10. Park and Rides | 9501-9599 |

Even/Odd Convention: Even numbers are typically given to SR's in the East/West direction, and odd numbers to SR's that run North/South. This convention applies to Interstate Routes (except those that are Beltways or Spurs), and Quadrant Routes. This convention may or may not apply to PA or US Traffic Routes.

Hierarchy: If two or more traffic routes occupy the same section of roadway, the SR number is based on the "higher" type route, according to the following hierarchy. If the traffic routes are the same hierarchy class, then the SR number is assigned the lower numbered traffic route (Figure 1).

1. Interstates
2. U.S. Routes
3. PA Routes
4. Quadrant Routes

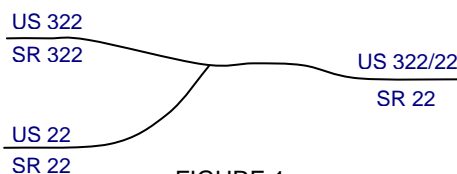


FIGURE 1

Other Numbering Conventions:

1. The first digit of a quadrant route is based on which quadrant of the county the route is located, as shown in the following diagram (Figure 2).
2. The last three digits of a Relocated Traffic Route are the same as the Traffic Route that was relocated.
3. Interchanges are numbered sequentially. Odd numbers are given to interchanges along SR's in the North/South direction; even numbers are given to interchanges along SR's in the East/West direction (Figure 3).
4. WYE's are given odd numbers if the connecting SR is odd numbered, and even numbers if the connecting SR is even numbered.
5. Rest Areas or Truck Escape Ramps are given odd numbers if they connect to the Southbound or Westbound side of an SR, and even numbers if they connect to the Northbound or Eastbound side.

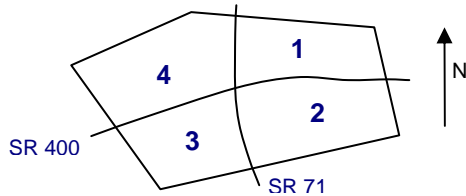


FIGURE 2

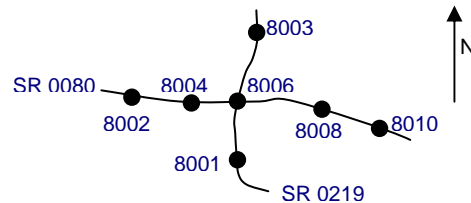


FIGURE 3

Segment (SEG)

State routes are divided into segments, which are approximately one-half mile long, and are identified by a four-digit number. Segment begin and end points are placed at physical features where possible. Segment numbers increase in the North or East direction, and typically by 10's (Figure 4). Segments are even numbered on undivided roadways, and in the Northbound or Eastbound direction of divided roadways. Segments are odd numbered in the Southbound or Westbound direction of divided roadways (Figure 5). Interstate segments are associated with the mile posts (Figure 6).

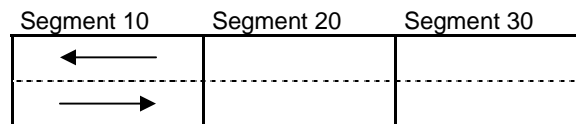
Undivided Roadways

FIGURE 4

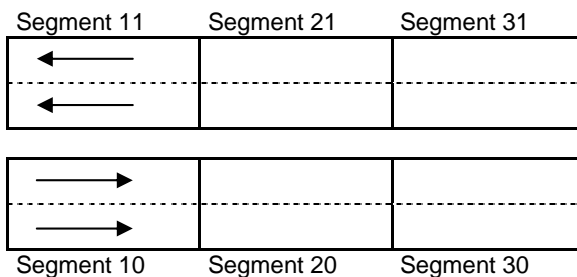
Divided Roadways

FIGURE 5

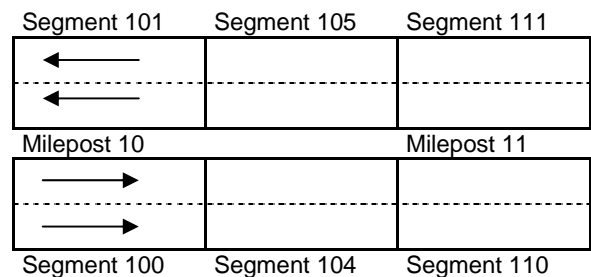
Interstate Roadways

FIGURE 6

Turned Back, Abandoned, and Null Segments are given numbers in the range of 7000-7999. For two coinciding State routes, the route with "lower" hierarchy is "nulled."

Segment numbering restarts on Traffic Routes at County boundaries, except Interstates (Figure 7).

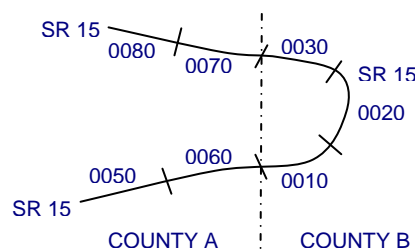


FIGURE 7

Offset

The offset, a subdivision of the segment, is the distance (in feet) from the beginning of the segment, expressed as a four-digit number. Offsets are measured in the increasing segment direction.

Segment Markers

Segment markers, which allow for easy identification of the LRS location on the State highway system, indicate the State route and segment number at the point that each segment is entered. If the beginning of a segment occurs at a physical feature, then the point of reference is at the physical feature and not the sign. At intersections, signs are used to identify beginning or ending State routes or segments.



Users of the LRS

Locations of all intersections, structures, and other points of interest are field verified and inventoried in the RMS. This information can be displayed on Straight Line Diagrams (SLD's) which can be viewed in the RMS, or hardcopy form. SLD books are refreshed and printed annually for distribution to the Department's District and County offices, as well as too many external entities.

A list of those within the Department that use the LRS to identify locations in the RMS and in the field includes personnel from the following organizations: Pavement Testing, County Maintenance, Traffic, Design, Surveys, Construction, Bridge, Permits, Crash Review, Planning and Programming, Posted & Bonded Roads, Tort Liability, and Emergency Management.

Users outside the Department include: County & Municipal governments, County 911, Planning Commissions, Federal Highway Administration, State & Local Police, Local Emergency Management, Delivery Services (UPS, Fed Ex, etc.), Fire Departments, Utility Companies, Contractors, and Consultants.

Without segment markers located in the field, all of these users would have to rely solely on the SLD, which would be extremely cumbersome at best and impossible for some.

Verification, QA & QC

In order to assure that LRS information is indicated properly in the RMS, on SLD's, and in the field, LRS Quality Assurance (QA) and Quality Commitment (QC) programs are performed each year. The Bureau of Operations, Asset Management Division, Roadway Inventory & Testing Unit (RITU) performs all Statewide QC testing. Field verification and QA is also performed by RITS, except in Engineering Districts 2-0, 11-0, and 12-0, where it is done "in-house." Each Engineering District is responsible for its own LRS completeness and maintenance with respect to the RMS.

Twenty percent of each county is field tested annually as part of the QA program, and five percent of each county is tested for the annual QC program. The goal of the QC program is to maintain at least 90% accuracy between the RMS and the actual field locations of highway features. Annual QC ratings are developed and reported to the Engineering Districts.









































Field testing is performed by two-person teams (a permanent employee that operates the test, and a temporary employee that drives the device) with the use of vans equipped with an on-board computer and a Data Measurement Subsystem. Testing is typically performed during the months of April through November.

Vehicle location and roadway features are displayed on the van's computer screen in SLD format, and the software accepts operator inputs verifying or modifying roadway feature locations, as well as comments. Though the system can function at greater speed, test speeds are typically less than 25 mph to ensure accuracy.

There are five categories of information that is verified and/or modified:

1. State Route Length
2. Segment Length
3. Roadway Geometry (lane count, pavement & shoulder types & widths)
4. Intersecting Feature Location (intersections & bridges)
5. Segment Marker Location

STRAIGHT LINE DIAGRAM (SLD) ANNUAL REFRESH ATTRIBUTE KEY PAGE 1 OF 2

 SEGMENT MARKER	 AHEAD LEFT INTER STATE OWNED	 RAILROAD CROSSING	 INTERSTATE MILEPOST
 TURNBACK	 AHEAD LEFT INTER NON-STATE	 RAILROAD OVER-PASS	 MFC BEGIN
 NULL	 AHEAD RIGHT INTE STATE OWNED	 OVER-PASS	 MUNICIPAL BOUNDARY
 UNDIVIDED HIGHWAY	 AHEAD RIGHT INTE NON-STATE	 BRIDGE END	 VILLAGE BEGIN
 PHYSICALLY DIVIDED	 BACK LEFT INTER STATE OWNED	 BRIDGE BEGIN	AH - LENGTH FORWARD TO NEXT SEGMENT BEGIN BK - LENGTH BACK WARD TO PREVIOUS SEGMENT BEGIN
 PAINT DIVIDED	 BACK LEFT INTER NON-STATE	 TUNNEL	
 INTERSECTION AHEAD	 BACK RIGHT INTER STATE OWNED	 SIGN STRUCTURE	MFC - MAINTENANCE FUNCTIONAL CLASS A = INTERSTATE B = EXPRESSWAY AND/OR PRINCIPLE ARTERIAL C = MINOR ARTERIAL D = COLLECTOR E = LOCAL ACCESS F = INTERCHANGE RAMP
 INTERSECTION BACK	 BACK RIGHT INTER NON-STATE	 P3 BRIDGE	
 REFERENCE AHEAD/BACK	 T-LEFT INTERSEC STATE OWNED	 RETAINING WALL	
 DIVIDED CONNECTOR	 T-LEFT INTERSEC NON-STATE	 BRIDGE/CULVERT UNDER FILL	NULL AND TURNBACK SEGMENTS ARE DISPLAYED IN THE DEPARTMENT'S ROADWAY MANAGEMENT SYSTEM (RMS) AS 100 FEET IN LENGTH. ACTUAL SEGMENT AND SECTION LENGTHS MAY VARY SIGNIFICANTLY
 CROSS INTERSEC STATE OWNED	 T-RIGHT INTERSEC STATE OWNED	 PIPE (STAMPP)	
 CROSS INTERSEC NON-STATE	 T-RIGHT INTERSEC NON-STATE	 ROTARY INTERSEC	

STRAIGHT LINE DIAGRAM (SLD) ANNUAL REFRESH ATTRIBUTE KEY

PAGE 2 OF 2

[illegible]

EXTRACT DATE: 12/21/2024 ROADWAY MANAGEMENT SYSTEM PAGE NUMBER: 686
PRINT DATE: 12/23/2024 SLD COUNTY/SR - ANNUAL PRINT COUNTY: SUSQUEHANNA

DIR: N TOTAL LEN: .959 MI. DIST: 04-5 SR: 9203
LEFT MUN: GREAT BEND T RIGHT MUN: GREAT BEND T

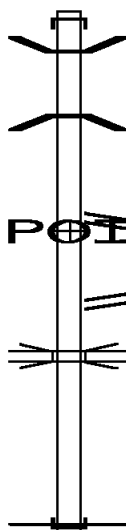
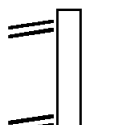
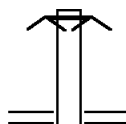
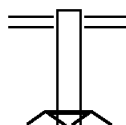
005062 FT

004601 FT

004140 FT

WELCOME CENTER RD
(SR9203 SEG 0010/2045) 0020/0697
0 0 00000 0 00 0000+00 003443 FT
WELCOME CENTER RD
(SR9203 SEG 0010/0906) 0020/0000

000000 FT



005062 FT

0260/0461 (SR0011 SH SEG 0610/1772)
004601 FT 0 0 00000 0 00 0000+00
RD CLOSED
ROAD CLOSED BACK
0260/0000 LENGTH(AH 0461 BK 0461)

0250/0461 RD CLOSED
004140 FT ROAD CLOSED AHEAD
0 0 00000 0 00 0000+00
SR 11 SH
(SR0011 SEG 0610/1756)
0250/0000 LENGTH(AH 0461 BK 0697)

003443 FT
0020/0000 LENGTH(AH 0697 BK 3443)

INTER-AHD AMERICAN LEGION MEM HW
0010/3443 (SR0081 SEG 2315/1795)
0010/3065 BMSBN 57/9203/0010/3013
0 0 00000 0 00 0000+00
I-81SB ON RP
0010/3013 BMSBG 57/9203/0010/3013

0010/2045 TRUCK LANE
0010/1642 (SR9203 SEG 0020/0697)
(APRA) WELCOME CENTER

0010/0906 TRUCK LANE
(SR9203 SEG 0020/0000)
I-81SB ON RP
0010/0715 OP ID 57/9203/0010/3013

000000 FT 0 0 00000 0 00 0000+00
NC WE LCOME CENTER RD
INTER-BK AMERICAN LEGION MEM HW
(SR0081 SEG 2321/0213)
MFC BEGIN = F
0010/0000 LENGTH(AH 3443 BK 0000)

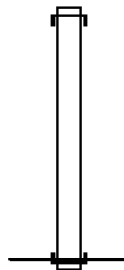
EXTRACT DATE: 12/21/2024 ROADWAY MANAGEMENT SYSTEM PAGE NUMBER: 685
PRINT DATE: 12/23/2024 SLD COUNTY/SR - ANNUAL PRINT COUNTY: SUSQUEHANNA
DIR: S TOTAL LEN: .294 MI. DIST: 04-5 SR: 9201
LEFT MUN: LENOX T RIGHT MUN: LENOX T

001552 FT

001552 FT
INTER-AHD AMERICAN LEGION MEM HW
0010/1552 (SR0081 SEG 2081/1335)

000000 FT

000000 FT 0 0 00000 0 00 0000+00
NC ROADSIDE REST RD
INTER-BK AMERICAN LEGION MEM HW
(SR0081 SEG 2085/0214)
MFC BEGIN = F
0010/0000 LENGTH(AH 1552 BK 0000)



EXTRACT DATE: 12/21/2024 ROADWAY MANAGEMENT SYSTEM PAGE NUMBER: 684
PRINT DATE: 12/23/2024 SLD COUNTY/SR - ANNUAL PRINT COUNTY: SUSQUEHANNA

DIR: N TOTAL LEN: .449 MI. DIST: 04-5 SR: 8011
LEFT MUN: GREAT BEND T RIGHT MUN: GREAT BEND T

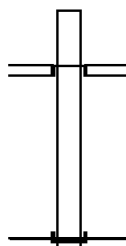
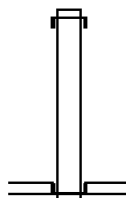
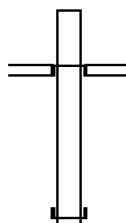
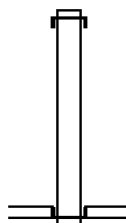
002370 FT

001732 FT

001099 FT

000616 FT

000000 FT



002370 FT
INTER-AHD AMERICAN LEGION MEM HW
0750/0638 (SR0081 SEG 2304/0682)
001732 FT 1 0 01001 2 20 0000+00
NC RAMP A RD
STATE ST
(SR0171 SEG 0710/0825)
INTER-BK RAMP D RD
(SR8011 SEG 0010/0616)
0750/0000 LENGTH(AH 0638 BK 0633)

INTER-AHD RAMP C RD
(SR8011 SEG 0250/0000)
STATE ST
0500/0633 (SR0171 SEG 0710/1462)
001099 FT 1 0 01001 2 21 0000+00
NC RAMP B RD
INTER-BK AMERICAN LEGION MEM HW
(SR0081 SEG 2305/0663)
0500/0000 LENGTH(AH 0633 BK 0483)

INTER-AHD AMERICAN LEGION MEM HW
0250/0483 (SR0081 SEG 2301/2236)
000616 FT 1 0 01001 2 22 0000+00
NC RAMP C RD
STATE ST
(SR0171 SEG 0711/1485)
INTER-BK RAMP B RD
(SR8011 SEG 0500/0633)
0250/0000 LENGTH(AH 0483 BK 0616)

INTER-AHD RAMP A RD
(SR8011 SEG 0750/0000)
STATE ST
0010/0616 (SR0171 SEG 0711/0869)
000000 FT 1 0 01001 2 23 0000+00
NC RAMP D RD
INTER-BK AMERICAN LEGION MEM HW
(SR0081 SEG 2300/2101)
MFC BEGIN = F
0010/0000 LENGTH(AH 0616 BK 0000)

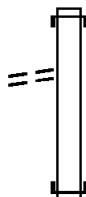
EXTRACT DATE: 12/21/2024 ROADWAY MANAGEMENT SYSTEM PAGE NUMBER: 683
PRINT DATE: 12/23/2024 SLD COUNTY/SR - ANNUAL PRINT COUNTY: SUSQUEHANNA

DIR: N TOTAL LEN: .790 MI. DIST: 04-5 SR: 8009
LEFT MUN: NEW MILFORD T RIGHT MUN: NEW MILFORD T

FROM 0492/0020 SH
(CONN)

004171 FT

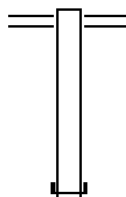
0750/0413
003336 FT



004171 FT
INTER-AHD AMERICAN LEGION MEM HW
0750/0835 (SR0081 SEG 2234/0684)

003336 FT 1 0 01001 2 19 0000+00
NC RAMP D RD
INTER-BK JACKSON ST
(SR0492 SEG 0020/0690)
5 0750/0000 LENGTH(AH 0835 BK 0941)

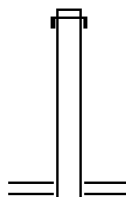
002395 FT



0260/0941 JACKSON ST
(SR0492 SEG 0010/2818)

002395 FT 1 0 01001 2 17 0000+00
NC RAMP B RD
INTER-BK AMERICAN LEGION MEM HW
(SR0081 SEG 2235/0133)
5 0260/0000 LENGTH(AH 0941 BK 1185)

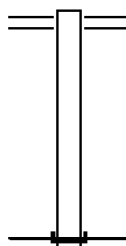
001210 FT



INTER-AHD AMERICAN LEGION MEM HW
0250/1185 (SR0081 SEG 2231/2288)

001210 FT 1 0 01001 2 16 0000+00
NC RAMP A RD
JACKSON ST
(SR0492 SEG 0010/2800)
5 0250/0000 LENGTH(AH 1185 BK 1210)

000000 FT

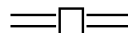


0010/1210 JACKSON ST
(SR0492 SEG 0020/0355)

000000 FT 1 0 01001 2 18 0000+00
NC RAMP C RD
INTER-BK AMERICAN LEGION MEM HW
(SR0081 SEG 2230/1632)
MFC BEGIN = F
5 0010/0000 LENGTH(AH 1210 BK 0000)

EXTRACT DATE: 12/21/2024 ROADWAY MANAGEMENT SYSTEM PAGE NUMBER: 682
PRINT DATE: 12/23/2024 SLD COUNTY/SR - ANNUAL PRINT COUNTY: SUSQUEHANNA
DIR: S TOTAL LEN: .566 MI. DIST: 04-5 SR: 8007
LEFT MUN: NEW MILFORD T RIGHT MUN: NEW MILFORD T

002986 FT

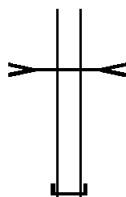


002986 FT OLIVER RD
(T560)
SR 2081 SH
0260/0357 (SR2081 SEG 0010/0509)

EXTRACT DATE: 12/21/2024 ROADWAY MANAGEMENT SYSTEM PAGE NUMBER: 681
PRINT DATE: 12/23/2024 SLD COUNTY/SR - ANNUAL PRINT COUNTY: SUSQUEHANNA

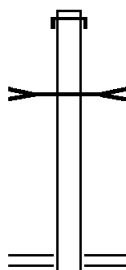
DIR: S TOTAL LEN: .566 MI. DIST: 04-5 SR: 8007
LEFT MUN: NEW MILFORD T RIGHT MUN: NEW MILFORD T

002629 FT



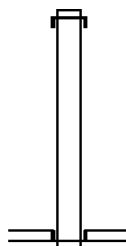
NINE PARTNERS CRK
STRUCTURE LENGTH 13 FT
0260/0128 BMSID 57/8007/0250/0237
002629 FT 1 0 01001 2 15 0000+00
NC RAMP H RD
INTER-BK AMERICAN LEGION MEM HW
(SR0081 SEG 2191/1556)
5 0260/0000 LENGTH(AH 0357 BK 0442)

002187 FT



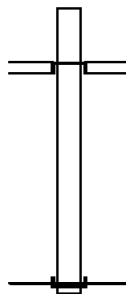
INTER-AHD AMERICAN LEGION MEM HW
0250/0442 (SR0081 SEG 2191/1354)
NINE PARTNERS CRK
STRUCTURE LENGTH 13 FT
0250/0237 BMSID 57/8007/0250/0237
002187 FT 1 0 01001 2 14 0000+00
NC RAMP G RD
SR 2081 SH
(SR2081 SEG 0010/0530)
OLIVER RD
(T560)
5 0250/0000 LENGTH(AH 0442 BK 0909)

001278 FT



INTER-AHD AMERICAN LEGION MEM HW
0020/0909 (SR0081 SEG 2190/1100)
001278 FT 1 0 01001 2 13 0000+00
NC RAMP F RD
HARFORD RD
(SR0848 SEG 0120/0491)
INTER-BK JENNINGS RD
(T560)
5 0020/0000 LENGTH(AH 0909 BK 1278)

000000 FT



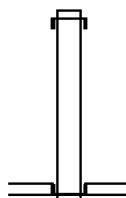
INTER-AHD JENNINGS RD
(T560)
HARFORD RD
0010/1278 (SR0848 SEG 0120/0531)
000000 FT 1 0 01001 2 12 0000+00
NC RAMP E RD
INTER-BK AMERICAN LEGION MEM HW
(SR0081 SEG 2190/0551)
MFC BEGIN = F
5 0010/0000 LENGTH(AH 1278 BK 0000)

EXTRACT DATE: 12/21/2024 ROADWAY MANAGEMENT SYSTEM PAGE NUMBER: 680
PRINT DATE: 12/23/2024 SLD COUNTY/SR - ANNUAL PRINT COUNTY: SUSQUEHANNA

DIR: S TOTAL LEN: .506 MI. DIST: 04-5 SR: 8005
LEFT MUN: HARFORD T RIGHT MUN: HARFORD T

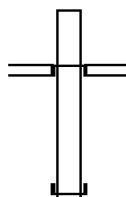
002674 FT

002109 FT



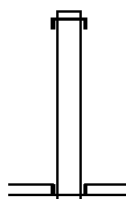
002674 FT
INTER-AHD AMERICAN LEGION MEM HW
0750/0565 (SR0081 SEG 2164/1710)
002109 FT 1 0 01001 2 08 0000+00
NC RAMP C RD
SEN ED JONES HW
(SR0547 SEG 0130/0000)
INTER-BK RAMP D RD
(SR8005 SEG 0010/0982)
0750/0000 LENGTH(AH 0565 BK 0589)

001520 FT



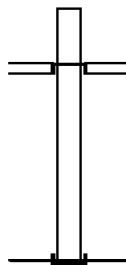
INTER-AHD RAMP A RD
(SR8005 SEG 0250/0000)
SEN ED JONES HW
0500/0589 (SR0547 SEG 0120/2535)
001520 FT 1 0 01001 2 11 0000+00
NC RAMP B RD
INTER-BK AMERICAN LEGION MEM HW
(SR0081 SEG 2165/1710)
0500/0000 LENGTH(AH 0589 BK 0538)

000982 FT



INTER-AHD AMERICAN LEGION MEM HW
0250/0538 (SR0081 SEG 2165/0542)
000982 FT 1 0 01001 2 10 0000+00
NC RAMP A RD
SEN ED JONES HW
(SR0547 SEG 0120/2535)
INTER-BK RAMP B RD
(SR8005 SEG 0500/0589)
0250/0000 LENGTH(AH 0538 BK 0982)

000000 FT



INTER-AHD RAMP C RD
(SR8005 SEG 0750/0000)
SEN ED JONES HW
0010/0982 (SR0547 SEG 0130/0000)
000000 FT 1 0 01001 2 09 0000+00
NC RAMP D RD
INTER-BK AMERICAN LEGION MEM HW
(SR0081 SEG 2164/0109)
MFC BEGIN = F
0010/0000 LENGTH(AH 0982 BK 0000)

EXTRACT DATE: 12/21/2024 ROADWAY MANAGEMENT SYSTEM PAGE NUMBER: 679
PRINT DATE: 12/23/2024 SLD COUNTY/SR - ANNUAL PRINT COUNTY: SUSQUEHANNA

DIR: N TOTAL LEN: .430 MI. DIST: 04-5 SR: 8003
LEFT MUN: LENOX T RIGHT MUN: LENOX T

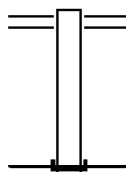
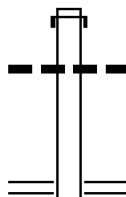
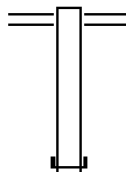
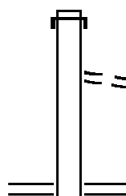
002271 FT

001772 FT

001100 FT

000504 FT

000000 FT



002271 FT
INTER-AHD AMERICAN LEGION MEM HW
0750/0499 (SR0081 SEG 2114/1184)
FROM 0092/0140 SH
0750/0075 (CONN)
001772 FT 1 0 01001 2 07 0000+00
NC RAMP D RD
SR 0092 SH
(SR0092 SEG 0140/0000)
0750/0000 LENGTH(AH 0499 BK 0672)

SR 0092 SH
0500/0672 (SR0092 SEG 0130/1934)
001100 FT 1 0 01001 2 06 0000+00
NC RAMP C RD
INTER-BK AMERICAN LEGION MEM HW
(SR0081 SEG 2115/1257)
0500/0000 LENGTH(AH 0672 BK 0596)

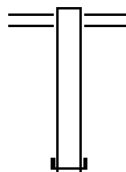
INTER-AHD AMERICAN LEGION MEM HW
0250/0596 (SR0081 SEG 2111/1200)
018 "DIA CIRC CONCR
0250/0170 LEN=0075 INSTALLED UNKN
000504 FT 1 0 01001 2 05 0000+00
NC RAMP B RD
SR 0106 SH
(SR0106 SEG 0122/0868)
0250/0000 LENGTH(AH 0596 BK 0504)

SR 0106 SH
0010/0504 (SR0106 SEG 0132/0336)
000000 FT 1 0 01001 2 04 0000+00
NC RAMP A RD
INTER-BK AMERICAN LEGION MEM HW
(SR0081 SEG 2110/0802)
MFC BEGIN = F
0010/0000 LENGTH(AH 0504 BK 0000)

EXTRACT DATE: 12/21/2024 ROADWAY MANAGEMENT SYSTEM PAGE NUMBER: 678
PRINT DATE: 12/23/2024 SLD COUNTY/SR - ANNUAL PRINT COUNTY: SUSQUEHANNA

DIR: N TOTAL LEN: 1.000 MI. DIST: 04-5 SR: 8001
LEFT MUN: LENOX T RIGHT MUN: LENOX T

005279 FT

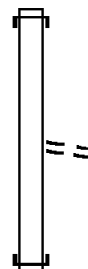


004679 FT

005279 FT TURNPIKE ST
0500/0600 (SR0374 SEG 0090/1585)
004679 FT 1 0 01001 2 00 0000+00
NC RAMP A RD
INTER-BK AMERICAN LEGION MEM HW
(SR0081 SEG 2061/1467)
0500/0000 LENGTH(AH 0600 BK 1584)

INTER-AHD AMERICAN LEGION MEM HW
0250/1584 (SR0081 SEG 2055/1777)

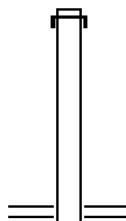
003095 FT



0250/0155 FROM 0374/0090 SH
(CONN)
003095 FT 1 0 01001 2 01 0000+00
NC RAMP B RD
INTER-BK TURNPIKE ST
(SR0374 SEG 0090/1630)
0250/0000 LENGTH(AH 1584 BK 1373)

INTER-AHD AMERICAN LEGION MEM HW
0020/1373 (SR0081 SEG 2060/0555)

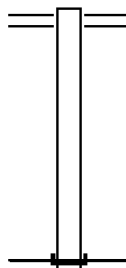
001722 FT



001722 FT 1 0 01001 2 02 0000+00
NC RAMP C RD
TURNPIKE ST
(SR0374 SEG 0100/0376)
0020/0000 LENGTH(AH 1373 BK 1722)

0010/1722 TURNPIKE ST
(SR0374 SEG 0100/0376)

000000 FT



000000 FT 1 0 01001 2 03 0000+00
NC RAMP D RD
INTER-BK AMERICAN LEGION MEM HW
(SR0081 SEG 2054/2192)
MFC BEGIN = F
0010/0000 LENGTH(AH 1722 BK 0000)

EXTRACT DATE: 12/21/2024 ROADWAY MANAGEMENT SYSTEM PAGE NUMBER: 677
PRINT DATE: 12/23/2024 SLD COUNTY/SR - ANNUAL PRINT COUNTY: SUSQUEHANNA
DIR: B TOTAL LEN: .000 MI. DIST: 04-5 SR: 4047
LEFT MUN: APOLACON T RIGHT MUN: APOLACON T

000000 FT



000000 FT
7010/0000 LENGTH(AH 0100 BK 0000)

EXTRACT DATE: 12/21/2024 ROADWAY MANAGEMENT SYSTEM PAGE NUMBER: 676
PRINT DATE: 12/23/2024 SLD COUNTY/SR - ANNUAL PRINT COUNTY: SUSQUEHANNA
DIR: B TOTAL LEN: .000 MI. DIST: 04-5 SR: 4045
LEFT MUN: APOLACON T RIGHT MUN: APOLACON T

000000 FT



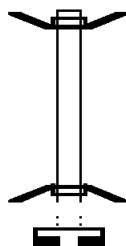
000000 FT
7010/0000 LENGTH(AH 0100 BK 0000)

EXTRACT DATE: 12/21/2024 ROADWAY MANAGEMENT SYSTEM PAGE NUMBER: 675
 PRINT DATE: 12/23/2024 SLD COUNTY/SR - ANNUAL PRINT COUNTY: SUSQUEHANNA
 DIR: B TOTAL LEN: .005 MI. DIST: 04-5 SR: 4044
 LEFT MUN: APOLACON T RIGHT MUN: APOLACON T

000025 FT

000000 FT

000000 FT



000025 FT BMS EN 57/4044/0010/0000
 INTER-AHD BOWBRIDGE RD
 0010/0025 (T773)
 000000 FT 2 0 57 083 0 01 0013+73
 NC SR 4044 SH
 INTER-BK BOWBRIDGE RD
 (T773)
 BR APOLACON
 BMSBG 57/4044/0010/0000
 0010/0000 LENGTH(AH 0025 BK 0100)
 000000 FT
 7008/0000 LENGTH(AH 0100 BK 0000)

EXTRACT DATE: 12/21/2024 ROADWAY MANAGEMENT SYSTEM PAGE NUMBER: 674
PRINT DATE: 12/23/2024 SLD COUNTY/SR - ANNUAL PRINT COUNTY: SUSQUEHANNA
DIR: B TOTAL LEN: .000 MI. DIST: 04-5 SR: 4042
LEFT MUN: MIDDLETOWN T RIGHT MUN: MIDDLETOWN T

000000 FT



000000 FT
7010/0000 LENGTH(AH 0100 BK 0000)

EXTRACT DATE: 12/21/2024 ROADWAY MANAGEMENT SYSTEM PAGE NUMBER: 673
PRINT DATE: 12/23/2024 SLD COUNTY/SR - ANNUAL PRINT COUNTY: SUSQUEHANNA
DIR: B TOTAL LEN: .000 MI. DIST: 04-5 SR: 4040
LEFT MUN: MIDDLETOWN T RIGHT MUN: MIDDLETOWN T

000000 FT



000000 FT
7010/0000 LENGTH(AH 0100 BK 0000)

EXTRACT DATE: 12/21/2024 ROADWAY MANAGEMENT SYSTEM PAGE NUMBER: 672
PRINT DATE: 12/23/2024 SLD COUNTY/SR - ANNUAL PRINT COUNTY: SUSQUEHANNA
DIR: B TOTAL LEN: .000 MI. DIST: 04-5 SR: 4028
LEFT MUN: MIDDLETOWN T RIGHT MUN: MIDDLETOWN T

000000 FT



000000 FT
7010/0000 LENGTH(AH 0100 BK 0000)

EXTRACT DATE: 12/21/2024 ROADWAY MANAGEMENT SYSTEM PAGE NUMBER: 671
PRINT DATE: 12/23/2024 SLD COUNTY/SR - ANNUAL PRINT COUNTY: SUSQUEHANNA
DIR: B TOTAL LEN: .000 MI. DIST: 04-5 SR: 4026
LEFT MUN: MIDDLETOWN T RIGHT MUN: MIDDLETOWN T

000000 FT



000000 FT
7010/0000 LENGTH(AH 0100 BK 0000)

EXTRACT DATE: 12/21/2024 ROADWAY MANAGEMENT SYSTEM PAGE NUMBER: 670
PRINT DATE: 12/23/2024 SLD COUNTY/SR - ANNUAL PRINT COUNTY: SUSQUEHANNA

DIR: B TOTAL LEN: .010 MI. DIST: 04-5 SR: 4024
LEFT MUN: MIDDLETOWN T RIGHT MUN: MIDDLETOWN T

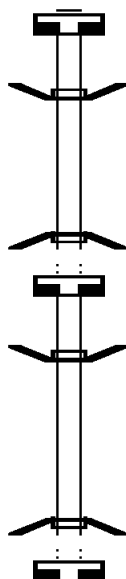
000054 FT

000039 FT

000039 FT

000000 FT

000000 FT



000054 FT
7024/0000

INTER-AHD
0020/0015
000039 FT
INTER-BK

5 0020/0000
000039 FT
7014/0000















INTER-AHD
0010/0039
000000 FT
NC SR
INTER-BK

5 0010/0000
000000 FT
7008/0000

LENGTH(AH 0100 BK 0015)
BMSBN 57/4024/0020/0000
LAKE OF MEADOWS RD
(T614)
2 0 57086 0 01 0117+62
LAKE OF MEADOWS RD
(T614)
B GAYLORD CR
BMSBG 57/4024/0020/0000
LENGTH(AH 0015 BK 0100)
LENGTH(AH 0100 BK 0039)
BMSBN 57/4024/0010/0000
LAKE OF MEADOWS RD
(T614)
2 0 57086 0 00 0099+48
4024 SH
LAKE OF MEADOWS RD
(T614)
GAYLORD CRK
BMSBG 57/4024/0010/0000
LENGTH(AH 0039 BK 0100)
LENGTH(AH 0100 BK 0000)

EXTRACT DATE: 12/21/2024 ROADWAY MANAGEMENT SYSTEM PAGE NUMBER: 669
PRINT DATE: 12/23/2024 SLD COUNTY/SR - ANNUAL PRINT COUNTY: SUSQUEHANNA

DIR: B TOTAL LEN: .024 MI. DIST: 04-5 SR: 4022
LEFT MUN: MIDDLETOWN T RIGHT MUN: MIDDLETOWN T

000126	FT		000126	FT	
000126	FT		7120/0000	LENGTH(AH	2225 BK 1800)
000126	FT		000126	FT	
000126	FT		7110/0000	LENGTH(AH	1800 BK 0239)
000126	FT		000126	FT	
000126	FT		7104/0000	LENGTH(AH	0239 BK 0019)
000126	FT		000126	FT	
000126	FT		7102/0000	LENGTH(AH	0019 BK 1762)
000126	FT		000126	FT	
000126	FT		7100/0000	LENGTH(AH	1762 BK 2399)
000126	FT		000126	FT	
000126	FT		7090/0000	LENGTH(AH	2399 BK 2500)
000126	FT		000126	FT	
000126	FT		7080/0000	LENGTH(AH	2500 BK 0404)
000126	FT		000126	FT	

EXTRACT DATE: 12/21/2024 ROADWAY MANAGEMENT SYSTEM PAGE NUMBER: 668
PRINT DATE: 12/23/2024 SLD COUNTY/SR - ANNUAL PRINT COUNTY: SUSQUEHANNA

DIR: B TOTAL LEN: .024 MI. DIST: 04-5 SR: 4022
LEFT MUN: MIDDLETOWN T RIGHT MUN: MIDDLETOWN T

000078 FT

000078 FT

000006 FT

000006 FT

000006 FT

000006 FT

000006 FT

000006 FT

000000 FT

000000 FT

000000 FT

000000 FT

7078/0000 LENGTH(AH 0404 BK 0048)
BMSSEN 57/4022/0076/0000
INTER-AHD HUMINGER RD
0076/0048 (T627)
000078 FT 2 0 57082 0 01 0217+06
INTER-BK HUMINGER RD
(T627)
BALDWIN CRK
BMSBG 57/4022/0076/0000
5 0076/0000 LENGTH(AH 0048 BK 0931)
000078 FT
7074/0000 LENGTH(AH 0931 BK 0072)
BMSSEN 57/4022/0072/0000
INTER-AHD HUMINGER RD
0072/0072 (T627)
000006 FT 2 0 57082 0 01 0207+06
INTER-BK HUMINGER RD
(T627)
N BR WYALUSING CRK
BMSBG 57/4022/0072/0000
5 0072/0000 LENGTH(AH 0072 BK 0557)
000006 FT
000006 FT 7070/0000 LENGTH(AH 0557 BK 3313)
000006 FT 000006 FT
000006 FT 7060/0000 LENGTH(AH 3313 BK 2649)
000006 FT 000006 FT
000006 FT 7050/0000 LENGTH(AH 2649 BK 2500)
000006 FT 000006 FT
000006 FT 7040/0000 LENGTH(AH 2500 BK 2250)
000006 FT 000006 FT
000006 FT 7034/0000 LENGTH(AH 2250 BK 0006)
INTER-AHD AGNUS JONES RD
0032/0006 (T627)
048 " DIA CIRC METAL
0032/0005 LEN=0035 INSTALLED UNKN
000000 FT 2 0 57082 0 01 0094+29
NC SR 4022 SH
SUMMERS CRK.
STRUCTURE LENGTH 6 FT
BMSID 57/4022/0032/0000
INTER-BK AGNUS JONES RD
(T627)
MFC BEGIN = E
5 0032/0000 LENGTH(AH 0006 BK 0239)
000000 FT
000000 FT 7030/0000 LENGTH(AH 0239 BK 2457)
000000 FT 000000 FT
000000 FT 7020/0000 LENGTH(AH 2457 BK 2500)
000000 FT 000000 FT
000000 FT 7010/0000 LENGTH(AH 2500 BK 0000)

EXTRACT DATE: 12/21/2024 ROADWAY MANAGEMENT SYSTEM PAGE NUMBER: 667
PRINT DATE: 12/23/2024 SLD COUNTY/SR - ANNUAL PRINT COUNTY: SUSQUEHANNA

DIR: B TOTAL LEN: .000 MI. DIST: 04-5 SR: 4020
LEFT MUN: LITTLE MEADOWS B RIGHT MUN: LITTLE MEADOWS B

000000 FT
000000 FT
000000 FT
000000 FT
000000 FT
000000 FT



000000 FT
7050/0000 LENGTH(AH 3356 BK 3106)
000000 FT
7040/0000 LENGTH(AH 3106 BK 2465)
000000 FT
7030/0000 LENGTH(AH 2465 BK 2749)
000000 FT
7020/0000 LENGTH(AH 2749 BK 2119)
000000 FT
7010/0000 LENGTH(AH 2119 BK 0100)
000000 FT
7008/0000 LENGTH(AH 0100 BK 0000)

EXTRACT DATE: 12/21/2024 ROADWAY MANAGEMENT SYSTEM PAGE NUMBER: 666
PRINT DATE: 12/23/2024 SLD COUNTY/SR - ANNUAL PRINT COUNTY: SUSQUEHANNA

DIR: B TOTAL LEN: .916 MI. DIST: 04-5 SR: 4018
LEFT MUN: LITTLE MEADOWS B RIGHT MUN: LITTLE MEADOWS B

004836 FT

004836 FT
INTER-AHD

SHAUGHNESSY RD
(BORO)

MAIN ST

0020/1573

(SR0858 SEG 0330/0000)

0020/1540

018 "DIA CIR PLASTIC
LEN=0050 INSTALLED 2003

003263 FT

0020/0028

BMS EN 57/4018/0020/0000

003263 FT

2 0 08101 6 01 0031+69

DEWING CREEK

5 0020/0000

BMSBG 57/4018/0020/0000
LENGTH(AH 1573 BK 3263)

0010/2215

018 "DIA CIR CONCR
LEN=0032 INSTALLED UNKN

0010/2090

018 "DIA CIR CONCR
LEN=0032 INSTALLED UNKN

0010/1876

024"H 36"W ELLIP CONC
LEN=0035 INSTALLED UNKN

0010/1315

018 "DIA CIR PLASTIC
LEN=0040 INSTALLED 2003

0010/1172

018 "DIA CIR PLASTIC
LEN=0030 INSTALLED UNKN

0010/1136

018 "DIA CIR PLASTIC
LEN=0032 INSTALLED UNKN

0010/0899

018 "DIA CIR CONCR
LEN=0024 INSTALLED UNKN

0010/0630

015 "DIA CIR PLASTIC
LEN=0030 INSTALLED UNKN

0010/0300

018 "DIA CIR PLASTIC
LEN=0050 INSTALLED 2003

0010/0082

BMS EN 57/4018/0010/0064
2 0 08101 6 00 0001+29

000000 FT

0010/0064

DEWING CREEK

000000 FT

BMSBG 57/4018/0010/0064
2 0 08101 6 00 0000+00

NC MA

INTER-BK

SR 1047 SH
(SR1047 SEG 0150/2636)

MFC BEGIN = D

BK-BRADFORD (08)

5 0010/0000

LENGTH(AH 3263 BK 0000)

EXTRACT DATE: 12/21/2024 ROADWAY MANAGEMENT SYSTEM PAGE NUMBER: 665
PRINT DATE: 12/23/2024 SLD COUNTY/SR - ANNUAL PRINT COUNTY: SUSQUEHANNA

DIR: B TOTAL LEN: 3.152 MI. DIST: 04-5 SR: 4017
LEFT MUN: MIDDLETOWN T RIGHT MUN: MIDDLETOWN T

016645 FT

016645 FT AH-BRADFORD (08)

INTER-AHD EAST ST
0070/2361 (SR1026 SEG 0080/3396)

015 "DIA CIRC CONCR
LEN=0045 INSTALLED UNKN

018 "DIA CIRC METAL
LEN=0045 INSTALLED UNKN

018 "DIA CIRC METAL
LEN=0045 INSTALLED UNKN

018 "DIA CIRC METAL
LEN=0045 INSTALLED UNKN

018 "DIA CIRC METAL
LEN=0045 INSTALLED UNKN

018 "DIA CIRC METAL
LEN=0045 INSTALLED 1997

2 0 57005 0 01 0143+65
VET RD
(T610)

5 0070/0000 LENGTH(AH 2361 BK 1783)

015 "DIA CIRC CONCR
LEN=0045 INSTALLED UNKN

018 "DIA CIRC CONCR
LEN=0045 INSTALLED UNKN

018 "DIA CIRC CONCR
LEN=0045 INSTALLED UNKN

018 "DIA CIR PLASTIC
LEN=0045 INSTALLED UNKN

2 0 57005 0 01 0126+12
018 "DIA CIRC METAL
LEN=0045 INSTALLED UNKN

5 0060/0000 LENGTH(AH 1783 BK 2667)

014284 FT

012501 FT

2 0 57005 0 01 0099+92 009834 FT
ZANE'S LN
(T625) 0050/0000

0050/0315
009834 FT 018 "DIA CIRC CONCR
LEN=0045 INSTALLED 1997

5 0050/0000 LENGTH(AH 2667 BK 2384)

060 "DIA CIR PLASTIC
LEN=0045 INSTALLED UNKN

EXTRACT DATE: 12/21/2024 ROADWAY MANAGEMENT SYSTEM PAGE NUMBER: 664
PRINT DATE: 12/23/2024 SLD COUNTY/SR - ANNUAL PRINT COUNTY: SUSQUEHANNA

DIR: B TOTAL LEN: 3.152 MI. DIST: 04-5 SR: 4017
LEFT MUN: MIDDLETOWN T RIGHT MUN: MIDDLETOWN T

	007450 FT	0040/0910	018 " DIA CIRC CONCR LEN=0045 INSTALLED UNKN
		0040/0416	015 " DIA CIRC CONCR LEN=0045 INSTALLED UNKN
		007450 FT	2 0 57005 0 01 0074+50
		0040/0000	LENGTH(AH 2384 BK 2447) 018 " DIA CIR PLASTIC
		0030/2065	LEN=0030 INSTALLED UNKN
		0030/1767	036 " DIA CIRC METAL LEN=0040 INSTALLED 2001
	005003 FT	0030/0085	024 " DIA CIRC METAL LEN=0045 INSTALLED UNKN
		005003 FT	2 0 57005 0 00 0050+03
		0030/0000	LENGTH(AH 2447 BK 2500) 015 " DIA CIRC METAL
		0020/2390	LEN=0045 INSTALLED UNKN
		0020/1490	015 " DIA CIRC CONCR LEN=0045 INSTALLED UNKN
		0020/0960	015 " DIA CIRC CONCR LEN=0045 INSTALLED UNKN
		0020/0525	024 " DIA CIRC CONCR LEN=0045 INSTALLED 1997
		0020/0264	024 " DIA CIR PLASTIC LEN=0045 INSTALLED UNKN
	002503 FT	0020/0014	015 " DIA CIRC CONCR LEN=0040 INSTALLED UNKN
		002503 FT	2 0 57005 0 00 0025+03
		0020/0000	LENGTH(AH 2500 BK 2503)
BEAUMONT RD (T541)	0010/1096	0010/1532	024 " DIA CIR PLASTIC LEN=0045 INSTALLED UNKN
	000000 FT	0010/0030	018 " DIA CIRC CONCR LEN=0045 INSTALLED UNKN
		000000 FT	2 0 57005 0 00 0000+00
			SR 0858 SH (SR0858 SEG 0090/0000)
SR 0858 SH (SR0858 SEG 0090/0000)	0010/0000	NC SR 4017 SH MFC BEGIN = D	0010/0000 LENGTH(AH 2503 BK 0000)

EXTRACT DATE: 12/21/2024 ROADWAY MANAGEMENT SYSTEM PAGE NUMBER: 663
PRINT DATE: 12/23/2024 SLD COUNTY/SR - ANNUAL PRINT COUNTY: SUSQUEHANNA

DIR: B TOTAL LEN: .018 MI. DIST: 04-5 SR: 4016
LEFT MUN: CHOCONUT T RIGHT MUN: CHOCONUT T

000096 FT

000034 FT

000034 FT

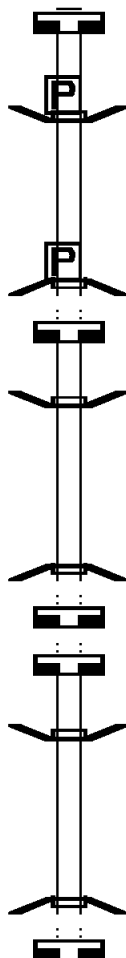
000017 FT

000017 FT

000017 FT

000000 FT

000000 FT



000096 FT
7036/0000

INTER-AHD

0030/0062
000034 FT
INTER-BK

0030/0000
000034 FT
7024/0000

INTER-AHD
0020/0017
000017 FT
NC SR
INTER-BK

0020/0000
000017 FT
7014/0000
000017 FT
7012/0000

INTER-AHD
0010/0017
000000 FT
NC ST
INTER-BK

0010/0000
000000 FT
7008/0000

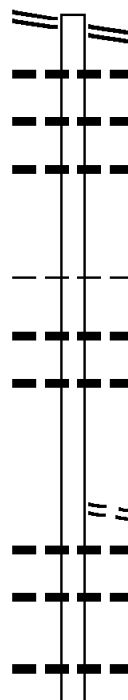
LENGTH(AH 0100 BK 0062)
BMSEN 57/4016/0030/0000
STANLEY LAKE RD
(T768)
BRIDGE POSTED (TONS)
2 0 57083 0 03 0361+02
STANLEY LAKE RD
(T768)
SGL 21 COMB 25
CHOCONUT CRK
BMSBG 57/4016/0030/0000
LENGTH(AH 0062 BK 0100)
LENGTH(AH 0100 BK 0017)
BMSEN 57/4016/0020/0000
STANLEY LAKE RD
(T768)
2 0 57083 0 02 0302+93
4016 SH
STANLEY LAKE RD
(T768)
BR CHOCONUT CRK
BMSBG 57/4016/0020/0000
LENGTH(AH 0017 BK 0100)
LENGTH(AH 0100 BK 1949)
LENGTH(AH 1949 BK 0017)
BMSEN 57/4016/0010/0000
STANLEY LAKE RD
(T768)
2 0 57082 0 00 0587+78
STANLEY LAKE RD
(T768)
BR CHOCONUT
BMSBG 57/4016/0010/0000
LENGTH(AH 0017 BK 0100)
LENGTH(AH 0100 BK 0000)

EXTRACT DATE: 12/21/2024 ROADWAY MANAGEMENT SYSTEM PAGE NUMBER: 662
 PRINT DATE: 12/23/2024 SLD COUNTY/SR - ANNUAL PRINT COUNTY: SUSQUEHANNA
 DIR: B TOTAL LEN: 7.676 MI. DIST: 04-5 SR: 4015
 LEFT MUN: FRIENDSVILLE B RIGHT MUN: FRIENDSVILLE B

MAIN ST 040528 FT
 (SR4014 SEG 0090/0000) 0170/1927

038601 FT

037218 FT



040528 FT MAIN ST
 0170/1927 (SR4014 SEG 0090/0000)
 0170/1403 015 "DIA CIRC CONCR
 0170/1131 LEN=0045 INSTALLED UNKN
 0170/0543 024 "DIA CIR PLASTIC
 038601 FT LEN=0040 INSTALLED 2003
 NC WO 018 "DIA CIR PLASTIC
 0170/0000 2 0 57082 0 04 0415+36
 0160/0975 FRIENDSVILLE
 0160/0785 MIDDLETOWN T
 037218 FT LENGTH(AH 1927 BK 1383)
 0160/0000 018 "DIA CIR PLASTIC
 0150/2285 LEN=0030 INSTALLED UNKN
 0150/1870 018 "DIA CIR PLASTIC
 0150/1123 018 "DIA CIRC CONCR
 LEN=0040 INSTALLED 2002
 018 "DIA CIRC CONCR

EXTRACT DATE: 12/21/2024 ROADWAY MANAGEMENT SYSTEM PAGE NUMBER: 661
PRINT DATE: 12/23/2024 SLD COUNTY/SR - ANNUAL PRINT COUNTY: SUSQUEHANNA

DIR: B TOTAL LEN: 7.676 MI. DIST: 04-5 SR: 4015
LEFT MUN: MIDDLETOWN T RIGHT MUN: MIDDLETOWN T

		0150/0641	LEN=0040	INSTALLED	2002
			018 "DIA	CIR PLASTIC	
034535 FT		0150/0280	LEN=0035	INSTALLED	UNKN
		034535 FT	2 0 57082 0 04	0373+75	
		5 0150/0000	LENGTH(AH	2683 BK 2032)	
			018 "DIA	CIRC CONCR	
		0140/1914	LEN=0035	INSTALLED	UNKN
			018 "DIA	CIR PLASTIC	
		0140/1033	LEN=0035	INSTALLED	1998
			036 "DIA	CIR PLASTIC	
		0140/0644	LEN=0040	INSTALLED	UNKN
			018 "DIA	CIR PLASTIC	
032503 FT		0140/0089	LEN=0035	INSTALLED	1998
		032503 FT	2 0 57082 0 04	0353+43	
			STEWART RD		
			(T551)		
		5 0140/0000	LENGTH(AH	2032 BK 2198)	
			024 "DIA	CIR PLASTIC	
		0130/1897	LEN=0040	INSTALLED	UNKN
			018 "DIA	CIRC CONCR	
		0130/1640	LEN=0040	INSTALLED	UNKN
			036 "DIA	CIRC METAL	
		0130/0843	LEN=0040	INSTALLED	UNKN
			015 "DIA	CIRC CONCR	
		0130/0530	LEN=0040	INSTALLED	UNKN
			018 "DIA	CIRC CONCR	
		0130/0013	LEN=0055	INSTALLED	1998
		030305 FT			
2 0 57082 0 04 0331+15 030305 FT					
CORBY RD					
(T627)		0130/0000			
		5 0130/0000	LENGTH(AH	2198 BK 2388)	
			018 "DIA	CIR PLASTIC	
		0120/2115	LEN=0040	INSTALLED	UNKN
			018 "DIA	CIRC CONCR	
		0120/1330	LEN=0035	INSTALLED	1998
			024 "DIA	CIR PLASTIC	
		0120/0487	LEN=0045	INSTALLED	UNKN
			024 "DIA	CIR PLASTIC	
		0120/0218	LEN=0040	INSTALLED	2002
027917 FT		027917 FT	2 0 57088 0 00	0279+18	
		5 0120/0000	LENGTH(AH	2388 BK 2321)	
			036 "DIA	CIRC METAL	
		0110/2030	LEN=0035	INSTALLED	UNKN

EXTRACT DATE: 12/21/2024 ROADWAY MANAGEMENT SYSTEM PAGE NUMBER: 660
PRINT DATE: 12/23/2024 SLD COUNTY/SR - ANNUAL PRINT COUNTY: SUSQUEHANNA

DIR: B TOTAL LEN: 7.676 MI. DIST: 04-5 SR: 4015
LEFT MUN: MIDDLETOWN T RIGHT MUN: MIDDLETOWN T

2 0 57088 0 00 0255+67 025596 FT
KELLERMAN RD
(T549)

0110/0000

023893 FT

021389 FT

2 0 57088 0 00 0192+58 019241 FT
JONES ROAD
(T547)

0080/0000

017386 FT

--	--	0110/0445	024 "DIA CIR PLASTIC LEN=0045 INSTALLED UNKN
--	--	0110/0060 025596 FT	024 "DIA CIR PLASTIC LEN=0030 INSTALLED UNKN
==	==	5 0110/0000	LENGTH(AH 2321 BK 1703) 015 "DIA CIRC CONCR
--	--	0100/1134	LEN=0045 INSTALLED 2002
--	--	0100/0741	018 "DIA CIRC CONCR LEN=0045 INSTALLED 1998
--	--	0100/0210 023893 FT	018 "DIA CIR PLASTIC LEN=0040 INSTALLED UNKN
5	5	0100/0000	2 0 57088 0 00 0239+21 LENGTH(AH 1703 BK 2504)
--	--	0090/0170 021389 FT	015 "DIA CIRC CONCR LEN=0040 INSTALLED UNKN
5	5	0090/0000	2 0 57088 0 00 0214+06 LENGTH(AH 2504 BK 2148)
--	--	0080/1779	012 "DIA CIRC CONCR LEN=0040 INSTALLED UNKN
--	--	0080/1471	018 "DIA CIR PLASTIC LEN=0040 INSTALLED UNKN
==	==	0080/1467 (T631)	FLYNN RD
--	--	0080/0998	024 "DIA CIR PLASTIC LEN=0045 INSTALLED UNKN
--	--	019241 FT	
5	5	0080/0000	LENGTH(AH 2148 BK 1855)
--	--	0070/0778	018 "DIA CIRC CONCR LEN=0035 INSTALLED UNKN
--	--	0070/0100 017386 FT	018 "DIA CIRC CONCR LEN=0040 INSTALLED 1998
5	5	0070/0000	2 0 57088 0 00 0173+93 LENGTH(AH 1855 BK 2183)
--	--	0060/1589	024 "DIA CIR PLASTIC LEN=0035 INSTALLED UNKN

DIR: B TOTAL LEN: 7.676 MI. DIST: 04-5 SR: 4015
LEFT MUN: MIDDLETOWN T RIGHT MUN: MIDDLETOWN T

EXTRACT DATE: 12/21/2024 ROADWAY MANAGEMENT SYSTEM PAGE NUMBER: 658
PRINT DATE: 12/23/2024 SLD COUNTY/SR - ANNUAL PRINT COUNTY: SUSQUEHANNA

DIR: B TOTAL LEN: 7.676 MI. DIST: 04-5 SR: 4015
LEFT MUN: MIDDLETOWN T RIGHT MUN: MIDDLETOWN T

	0030/1565	018 "DIA CIRC CONCR
		LEN=0045 INSTALLED UNKN
	0030/1270	018 "DIA CIR PLASTIC
		LEN=0050 INSTALLED UNKN
	0030/0950	018 "DIA CIRC CONCR
		LEN=0045 INSTALLED 1997
	0030/0540	018 "DIA CIR PLASTIC
		LEN=0050 INSTALLED UNKN
	0030/0217	MIDDLETOWN
005701 FT	005701 FT	RUSH T
	0030/0000	2 0 57088 0 00 0056+87
		LENGTH(AH 2634 BK 2093)
	0020/1850	018 "DIA CIR PLASTIC
		LEN=0043 INSTALLED UNKN
	0020/1300	060 "H 48 "W CONCR ARCH
		LEN=0050 INSTALLED 1998
	0020/0580	018 "DIA CIRC CONCR
	003608 FT	LEN=0045 INSTALLED UNKN
2 0 57088 0 00 0035+62 003608 FT	0020/0000	LENGTH(AH 2093 BK 3608)
SR 3033 SH		018 "DIA CIRC CONCR
(SR3033 SEG 0120/1928) 0020/0000		LEN=0050 INSTALLED UNKN
	0010/3560	018 "DIA CIRC CONCR
		LEN=0045 INSTALLED UNKN
	0010/3199	018 "DIA CIRC CONCR
		LEN=0045 INSTALLED UNKN
	0010/2995	018 "DIA CIRC CONCR
		LEN=0045 INSTALLED UNKN
	0010/2547	018 "DIA CIRC CONCR
		LEN=0045 INSTALLED UNKN
	0010/1866	015 "DIA CIRC CONCR
		LEN=0045 INSTALLED UNKN
	0010/1705	015 "DIA CIR PLASTIC
		LEN=0045 INSTALLED UNKN
HUGH B RD	0010/1525	018 "DIA CIR PLASTIC
(T428)		LEN=0045 INSTALLED UNKN
	0010/0926	018 "DIA CIR PLASTIC
		LEN=0045 INSTALLED UNKN
	0010/0755	018 "DIA CIR PLASTIC
		LEN=0045 INSTALLED UNKN
000000 FT	000000 FT	2 0 57088 0 00 0000+00
		018 "DIA CIR PLASTIC
		LEN=0064 INSTALLED UNKN
	NC IR	ISH HILL RD
		SR 0267 SH
		(SR0267 SEG 0260/2484)
		MFC BEGIN = E
	0010/0000	LENGTH(AH 3608 BK 0000)

EXTRACT DATE: 12/21/2024 ROADWAY MANAGEMENT SYSTEM PAGE NUMBER: 657
PRINT DATE: 12/23/2024 SLD COUNTY/SR - ANNUAL PRINT COUNTY: SUSQUEHANNA
DIR: B TOTAL LEN: 5.525 MI. DIST: 04-5 SR: 4014
LEFT MUN: FOREST LAKE T RIGHT MUN: FOREST LAKE T

SR 0267 SH 029170 FT
(SR0267 SEG 0420/0000) 0120/3036

026134 FT

029170 FT	SR 0267 SH
0120/3036	(SR0267 SEG 0420/0000)
0120/2640	015 "DIA CIRC CONCR UNKN
0120/2230	018 "DIA CIRC METAL UNKN
0120/1817	018 "DIA CIRC CONCR UNKN
0120/1248	018 "DIA CIRC PLASTIC UNKN
0120/1001	015 "DIA CIRC CONCR 2004
0120/0584	015 "DIA CIRC CONCR UNKN
0120/0275	024 "DIA CIRC PLASTIC 2005
0120/0080	015 "DIA CIRC CONCR UNKN
026134 FT	1 0 00944 0 00 0435+30
	HALL RD
	(T551)
0120/0000	LENGTH (AH 3036 BK 2704)
0110/2522	018 "DIA CIRC PLASTIC UNKN
0110/2370	018 "DIA CIRC CONCR UNKN
0110/1970	015 "DIA CIRC CONCR UNKN
0110/1590	018 "DIA CIRC CONCR UNKN
0110/1037	015 "DIA CIRC CONCR 2002
0110/0760	015 "DIA CIRC CONCR 2002
0110/0360	015 "DIA CIRC CONCR 2002

EXTRACT DATE: 12/21/2024 ROADWAY MANAGEMENT SYSTEM PAGE NUMBER: 656
PRINT DATE: 12/23/2024 SLD COUNTY/SR - ANNUAL PRINT COUNTY: SUSQUEHANNA

DIR: B TOTAL LEN: 5.525 MI. DIST: 04-5 SR: 4014
LEFT MUN: FOREST LAKE T RIGHT MUN: FOREST LAKE T

1 0 00944 0 00 0408+28 023430 FT
KINNEY RD
(T634) 0110/0000

020080 FT

017930 FT

--	0110/0060	LEN=0050	INSTALLED	UNKN
--	023430 FT			
==	5 0110/0000	LENGTH(AH 2704 BK 3350)		
--	0100/3070	015 "DIA CIRC CONCR		
--	0100/2800	LEN=0048 INSTALLED UNKN		
--	0100/2263	015 "DIA CIRC CONCR		
--	0100/1690	LEN=0040 INSTALLED UNKN		
--	0100/0878	036 "DIA CIRC METAL		
--	020080 FT	LEN=0050 INSTALLED UNKN		
--	0100/0000	024 "DIA CIR PLASTIC		
--	0090/1863	LEN=0030 INSTALLED UNKN		
--	0090/1365	015 "DIA CIRC CONCR		
--	0090/1246	LEN=0044 INSTALLED UNKN		
--	0090/1102	020080 FT 1 0 00944 0 00 0373+96		
--	0090/0844	NC TURNPIKE ST		
--	0090/0514	5 0100/0000 LENGTH(AH 3350 BK 2150)		
--	0090/0219	015 "DIA CIRC CONCR		
--	017930 FT	LEN=0035 INSTALLED UNKN		
--	0080/2346	FOREST LAKE		
--	0080/1820	FRIENDSVILLE B		
--	0080/1560	015 "DIA CIRC CONCR		
--	0080/1145	LEN=0052 INSTALLED UNKN		
--	0080/0865	015 "DIA CIRC CONCR		
--	0080/0846	LEN=0040 INSTALLED UNKN		
--		015 "DIA CIRC CONCR		
--		LEN=0040 INSTALLED UNKN		
--		015 "DIA CIRC CONCR		
--		LEN=0044 INSTALLED UNKN		
--		018 "DIA CIRC CONCR		
--		LEN=0055 INSTALLED UNKN		
--		1 0 00944 0 00 0352+25		
--		IRISH HILL RD		
--		(SR4015 SEG 0170/1927)		
--		5 0090/0000 LENGTH(AH 2150 BK 2606)		
--		048 "DIA CIRC METAL		
--		LEN=0040 INSTALLED 1999		
--		018 "DIA CIRC CONCR		
--		LEN=0048 INSTALLED UNKN		
--		015 "DIA CIRC CONCR		
--		LEN=0048 INSTALLED 1998		
--		015 "DIA CIRC CONCR		
--		LEN=0055 INSTALLED UNKN		
--		FORAN RD		
--		(BORO)		
--		018 "DIA CIRC CONCR		
--		LEN=0056 INSTALLED 2005		

EXTRACT DATE: 12/21/2024 ROADWAY MANAGEMENT SYSTEM PAGE NUMBER: 655
PRINT DATE: 12/23/2024 SLD COUNTY/SR - ANNUAL PRINT COUNTY: SUSQUEHANNA

DIR: B TOTAL LEN: 5.525 MI. DIST: 04-5 SR: 4014
LEFT MUN: FRIENDSVILLE B RIGHT MUN: FRIENDSVILLE B

1 0 00944 0 00 0326+85 015324 FT		015324 FT
LAKE ST		
(BORO)	0080/0000 ==	5 0080/0000 LENGTH(AH 2606 BK 1874)
COTTAGE ST		
(BORO)	0070/1466 ==	
	-- --	0070/1280 024 "DIA CIR PLASTIC
BINGHAMTON RD		LEN=0040 INSTALLED 2005
(T764)	0070/0967 ==	
	-- --	0070/0730 018 "DIA CIRC CONCR
	-- --	LEN=0048 INSTALLED UNKN
	-- --	0070/0400 018 "DIA CIR PLASTIC
	-- --	LEN=0050 INSTALLED 1999
	-- --	0070/0084 024 "DIA CIRC CONCR
013450 FT	-- --	LEN=0048 INSTALLED 1998
		1 0 00944 0 00 0308+15
		NC MA IN ST
		KIKA RD
		(T621)
	==	5 0070/0000 LENGTH(AH 1874 BK 3081)
	-- --	0060/2650 015 "DIA CIRC CONCR
	-- --	LEN=0052 INSTALLED UNKN
	-- --	0060/2348 018 "DIA CIR PLASTIC
	-- --	LEN=0040 INSTALLED UNKN
	-- --	0060/2190 036 "DIA CIRC METAL
	-- --	LEN=0050 INSTALLED 1999
	-- --	0060/1320 036 "DIA CIRC METAL
	-- --	LEN=0055 INSTALLED 1999
	-- --	FRIENDSVILLE
	-- --	0060/0724 APOLACON T
	-- --	0060/0700 018 "DIA CIRC CONCR
	-- --	LEN=0047 INSTALLED 1999
	-- --	0060/0260 018 "DIA CIR PLASTIC
010369 FT	-- --	LEN=0050 INSTALLED UNKN
BONITZ RD		1 0 00944 0 00 0277+33
(T764)	0060/0000 ==	NC TURNPIKE ST
	-- --	5 0060/0000 LENGTH(AH 3081 BK 2319)
	-- --	0050/2024 024 "DIA CIR PLASTIC
		LEN=0040 INSTALLED 2005
PENNDOT STOCKPILE #14		
(GOVT)	0050/1418 ==	
	-- --	0050/1116 RYAN RD
		(T762)
	-- --	0050/0623 024 "DIA CIRC METAL
		LEN=0040 INSTALLED 2002
008050 FT		008050 FT 1 0 00944 0 00 0254+83
		5 0050/0000 LENGTH(AH 2319 BK 2379)

EXTRACT DATE: 12/21/2024 ROADWAY MANAGEMENT SYSTEM PAGE NUMBER: 654
PRINT DATE: 12/23/2024 SLD COUNTY/SR - ANNUAL PRINT COUNTY: SUSQUEHANNA

DIR: B TOTAL LEN: 5.525 MI. DIST: 04-5 SR: 4014
LEFT MUN: APOLACON T RIGHT MUN: APOLACON T

1 0 00944 0 00 0230+88 005671 FT
CANADA RD
(T685) 0040/0000

1 0 00944 0 00 0201+70 002786 FT
MORAN RD
(T768) 0030/0000

001171 FT

000000 FT

SR 0858 SH
(SR0858 SEG 0230/1189) 0010/0000

0040/2310	015 "DIA CIRC CONCR LEN=0044 INSTALLED UNKN
0040/1680	024 "DIA CIRC CONCR LEN=0032 INSTALLED 2005
0040/1205	024 "DIA CIR PLASTIC LEN=0040 INSTALLED 2005
0040/0530	018 "DIA CIR PLASTIC LEN=0040 INSTALLED 2000
0040/0190	018 "DIA CIR PLASTIC LEN=0030 INSTALLED UNKN
005671 FT	
0040/0000	LENGTH(AH 2379 BK 2885) 018 "DIA CIR PLASTIC
0030/2454	LEN=0040 INSTALLED UNKN
0030/1678	018 "DIA CIR PLASTIC LEN=0040 INSTALLED 2005
0030/1580	018 "DIA CIRC METAL LEN=0050 INSTALLED UNKN
0030/0643	018 "DIA CIR PLASTIC LEN=0100 INSTALLED 2002
0030/0030	018 "DIA CIRC CONCR LEN=0050 INSTALLED UNKN
002786 FT	
0030/0000	LENGTH(AH 2885 BK 1615) 018 "DIA CIRC CONCR
0020/1185	LEN=0060 INSTALLED UNKN
0020/0595	015 "DIA CIRC CONCR LEN=0060 INSTALLED 1998
001171 FT	1 0 00944 0 00 0184+34
0020/0000	LENGTH(AH 1615 BK 1171) BR APOLACON CREEK
0010/1097	STRUCTURE LENGTH 9 FT BMSID 57/4014/0010/1097
0010/0650	024 "DIA CIR PLASTIC LEN=0050 INSTALLED 2005
000000 FT	
000000 FT	2 0 57137 0 00 0000+00
	SR 0858 SH
	(SR0858 SEG 0230/1189)
	NC SR 4014 SH
	MFC BEGIN = D
0010/0000	LENGTH(AH 1171 BK 0000)

EXTRACT DATE: 12/21/2024 ROADWAY MANAGEMENT SYSTEM PAGE NUMBER: 653
PRINT DATE: 12/23/2024 SLD COUNTY/SR - ANNUAL PRINT COUNTY: SUSQUEHANNA

DIR: B TOTAL LEN: 2.480 MI. DIST: 04-5 SR: 4013
LEFT MUN: APOLACON T RIGHT MUN: APOLACON T

QUARRY RD
(PRDR)

013096 FT

0050/3620



009278 FT

RUSSELL RD
(T691)

0040/2228

013096 FT

INTER-AHD COLLINS RD NY
0050/3818 (TBC)

0050/3365 018 "DIA CIRC METAL
LEN=0040 INSTALLED UNKN
0050/2770 018 "DIA CIR PLASTIC
LEN=0040 INSTALLED UNKN
0050/2155 018 "DIA CIR PLASTIC
LEN=0040 INSTALLED UNKN
0050/1685 060 "DIA CIRC METAL
LEN=0050 INSTALLED UNKN
0050/1295 030 "H 60 "W ELLIP METAL
LEN=0040 INSTALLED UNKN
0050/0520 018 "DIA CIR PLASTIC
LEN=0040 INSTALLED UNKN
0050/0450 018 "DIA CIRC METAL
LEN=0035 INSTALLED UNKN
LC FROM T693 RD
0050/0097 (CONN)
0050/0020 018 "DIA CIR PLASTIC
LEN=0040 INSTALLED 1998
009278 FT 20 57084 000 0083+75
CORK HILL RD
(T693)
5 0050/0000 LENGTH(AH 3818 BK 3276)
0040/2871 018 "DIA CIR PLASTIC
LEN=0040 INSTALLED 2000
0040/2371 018 "DIA CIR PLASTIC
LEN=0035 INSTALLED UNKN
0040/1850 024 "DIA CIR PLASTIC
LEN=0040 INSTALLED 2000
0040/1815 024 "DIA CIR PLASTIC
LEN=0040 INSTALLED UNKN
0040/1570 018 "DIA CIR PLASTIC
LEN=0040 INSTALLED UNKN

018 "DIA CIR PLASTIC

EXTRACT DATE: 12/21/2024 ROADWAY MANAGEMENT SYSTEM PAGE NUMBER: 652
PRINT DATE: 12/23/2024 SLD COUNTY/SR - ANNUAL PRINT COUNTY: SUSQUEHANNA

DIR: B TOTAL LEN: 2.480 MI. DIST: 04-5 SR: 4013
LEFT MUN: APOLACON T RIGHT MUN: APOLACON T

	006002 FT	---	0040/0336	LEN=0040	INSTALLED	2000
		---	006002 FT	2 0 57084	0 00	0050+04
		---	5 0040/0000	LENGTH(AH	3276	BK 3041)
		---		016"H	20"W	ELLIP METAL
		---	0030/2850	LEN=0036	INSTALLED	UNKN
		---		015"DIA	CIRC	CONCR
		---	0030/2359	LEN=0040	INSTALLED	UNKN
	002961 FT	---	0030/0027	BMSSEN	57/4013/0030/0000	
		---	002961 FT	2 0 57084	0 00	0019+63
		---		CORK HILL	CREEK	
		---	5 0030/0000	BMSBG	57/4013/0030/0000	
		---		LENGTH(AH	3041	BK 1963)
TRAILER PARK RD		==				
(PRDR)	0020/0891	==				
TRAILER PARK RD		==				
(PRDR)	0020/0703	==				
TRAILER PARK RD		==				
(PRDR)	0020/0559	==				

		---	0020/0517	BMSSEN	57/4013/0020/0491	
		---		BRIDGE POSTED	(TONS)	
		---		2 0 57084	0 00	0004+81
		---		SGL	15	COMB 21
		---		CORK HILL	CR	
		---	0020/0491	BMSBG	57/4013/0020/0491	
		---		015"DIA	CIRC	CONCR
		---	0020/0030	LEN=0087	INSTALLED	UNKN
	000998 FT	---	000998 FT	2 0 57084	0 00	0000+00
		---		BOWBRIDGE	RD	
		---		(T773)		
		---		NC CO	CORK HILL	RD
		---	5 0020/0000	LENGTH(AH	1963	BK 0998)
		---	0010/0689	BMSSEN	57/4013/0010/0647	
		---		2 0 57083	0 00	0006+21
		---		APOLACON	CK	
		---	0010/0647	BMSBG	57/4013/0010/0647	

	000000 FT	---	000000 FT	2 0 57083	0 00	0000+00
		---		SR 0858	SH	
		---		(SR0858	SEG	0290/0000)
		---		NC BO	WBRIDGE	RD
		---		MFC	BEGIN	= E
SR 0858 SH		---	5 0010/0000	LENGTH(AH	0998	BK 0000)
(SR0858	SEG 0290/0000)	---				
0010/0000		---				

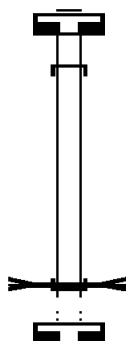
EXTRACT DATE: 12/21/2024 ROADWAY MANAGEMENT SYSTEM PAGE NUMBER: 651
PRINT DATE: 12/23/2024 SLD COUNTY/SR - ANNUAL PRINT COUNTY: SUSQUEHANNA

DIR: B TOTAL LEN: .003 MI. DIST: 04-5 SR: 4012
LEFT MUN: FOREST LAKE T RIGHT MUN: FOREST LAKE T

000018 FT

000000 FT

000000 FT



000018 FT
7014/0000 LENGTH(AH 1269 BK 0018)
INTER-AHD LANE RD
0010/0018 (TWP)
000000 FT 2 0 57 114 0 00 0216+05
NC LANE RD
TRIB MID BR WYALUSING C
STRUCTURE LENGTH 15 FT
BMSID 57/4012/0010/0000
INTER-BK LANE RD
(TWP)
MFC BEGIN = E
5 0010/0000 LENGTH(AH 0018 BK 0100)
000000 FT
7008/0000 LENGTH(AH 0100 BK 0000)

EXTRACT DATE: 12/21/2024 ROADWAY MANAGEMENT SYSTEM PAGE NUMBER: 650
PRINT DATE: 12/23/2024 SLD COUNTY/SR - ANNUAL PRINT COUNTY: SUSQUEHANNA
DIR: B TOTAL LEN: .000 MI. DIST: 04-5 SR: 4011
LEFT MUN: FRANKLIN T RIGHT MUN: FRANKLIN T

000000 FT
000000 FT
000000 FT

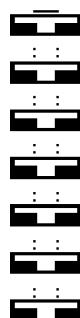


000000 FT
7030/0000 LENGTH(AH 2885 BK 3073)
000000 FT
7020/0000 LENGTH(AH 3073 BK 0100)
000000 FT
7010/0000 LENGTH(AH 0100 BK 0000)

EXTRACT DATE: 12/21/2024 ROADWAY MANAGEMENT SYSTEM PAGE NUMBER: 649
PRINT DATE: 12/23/2024 SLD COUNTY/SR - ANNUAL PRINT COUNTY: SUSQUEHANNA

DIR: B TOTAL LEN: .000 MI. DIST: 04-5 SR: 4009
LEFT MUN: FRANKLIN T RIGHT MUN: FRANKLIN T

000000 FT
000000 FT
000000 FT
000000 FT
000000 FT
000000 FT
000000 FT
000000 FT



000000 FT
7050/0000 LENGTH(AH 2548 BK 2865)
000000 FT
7040/0000 LENGTH(AH 2865 BK 3034)
000000 FT
7030/0000 LENGTH(AH 3034 BK 3782)
000000 FT
7022/0000 LENGTH(AH 3782 BK 0100)
000000 FT
7020/0000 LENGTH(AH 0100 BK 0027)
000000 FT
7012/0000 LENGTH(AH 0027 BK 0100)
000000 FT
7010/0000 LENGTH(AH 0100 BK 0000)

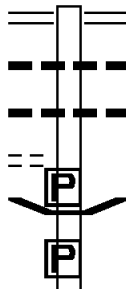
EXTRACT DATE: 12/21/2024 ROADWAY MANAGEMENT SYSTEM PAGE NUMBER: 648
PRINT DATE: 12/23/2024 SLD COUNTY/SR - ANNUAL PRINT COUNTY: SUSQUEHANNA

DIR: B TOTAL LEN: 3.898 MI. DIST: 04-5 SR: 4008
LEFT MUN: FRANKLIN T RIGHT MUN: FRANKLIN T

020580 FT

(TBK) SR1045 VALLEY VW
(T770)

0080/1630



020580 FT SR 0029 SH
0080/2567 (SR0029 SEG 0410/0135)
018 "DIA CIR PLASTIC
0080/2510 LEN=0040 INSTALLED UNKN
015 "DIA CIRC METAL
0080/2190 LEN=0045 INSTALLED UNKN

0080/1609 BMS EN 57/4008/0080/1585
BRIDGE POSTED (TONS)
2 0 57077 0 00 0195+91
SGL 20 COMB 20
SILVER CREEK

EXTRACT DATE: 12/21/2024 ROADWAY MANAGEMENT SYSTEM PAGE NUMBER: 647
PRINT DATE: 12/23/2024 SLD COUNTY/SR - ANNUAL PRINT COUNTY: SUSQUEHANNA

DIR: B TOTAL LEN: 3.898 MI. DIST: 04-5 SR: 4008
LEFT MUN: FRANKLIN T RIGHT MUN: FRANKLIN T

018013 FT

015713 FT

012919 FT

	0080/1585	BMSBG 57/4	0080/0080/1585
	015 "DIA	CIRC CONCR	
	0080/1317	LEN=0032	INSTALLED UNKN
	015 "DIA	CIRC CONCR	
	0080/1045	LEN=0032	INSTALLED UNKN
	015 "DIA	CIRC CONCR	
	0080/0856	LEN=0032	INSTALLED UNKN
	015 "DIA	CIRC CONCR	
	0080/0570	LEN=0032	INSTALLED UNKN
	018013 FT	2 0 57077	0 00 0180+06
		024 "DIA	CIRC METAL
		LEN=0040	INSTALLED UNKN
	5 0080/0000	LENGTH(AH	2567 BK 2300)
	015 "DIA	CIRC CONCR	
	0070/2045	LEN=0032	INSTALLED UNKN
	015 "DIA	CIRC CONCR	
	0070/1507	LEN=0032	INSTALLED UNKN
		015 "DIA	CIRC CONCR
		LEN=0032	INSTALLED UNKN
	0070/0870	015 "DIA	CIRC CONCR
		LEN=0032	INSTALLED UNKN
	0070/0618	015 "DIA	CIRC CONCR
		LEN=0032	INSTALLED UNKN
	0070/0360	015 "DIA	CIRC CONCR
	015713 FT	2 0 57077	0 00 0157+25
		SALT SPRINGS RD	
		(T601)	
	5 0070/0000	LENGTH(AH	2300 BK 2794)
	015 "DIA	CIRC CONCR	
	0060/2580	LEN=0032	INSTALLED UNKN
	015 "DIA	CIRC CONCR	
	0060/2330	LEN=0032	INSTALLED UNKN
	015 "DIA	CIRC CONCR	
	0060/2030	LEN=0032	INSTALLED UNKN
	015 "DIA	CIRC CONCR	
	0060/1873	LEN=0030	INSTALLED UNKN
	072 "DIA	CIRC METAL	
	0060/1590	LEN=0030	INSTALLED UNKN
	015 "DIA	CIRC CONCR	
	0060/1323	LEN=0032	INSTALLED UNKN
	018 "DIA	CIR PLASTIC	
	0060/1080	LEN=0050	INSTALLED 1998
		024 "DIA	CIR PLASTIC
		LEN=0040	INSTALLED UNKN
	012919 FT	2 0 57077	0 00 0129+19
		018"H 18"W	* * UNKNOWN * *
		LEN=0030	INSTALLED UNKN
	5 0060/0000	LENGTH(AH	2794 BK 2498)
	015 "DIA	CIRC CONCR	

EXTRACT DATE: 12/21/2024 ROADWAY MANAGEMENT SYSTEM PAGE NUMBER: 646
PRINT DATE: 12/23/2024 SLD COUNTY/SR - ANNUAL PRINT COUNTY: SUSQUEHANNA

DIR: B TOTAL LEN: 3.898 MI. DIST: 04-5 SR: 4008
LEFT MUN: FRANKLIN T RIGHT MUN: FRANKLIN T

	--+--	0050/2475	LEN=0032	INSTALLED	UNKN
	--+--	0050/2190	LEN=0032	INSTALLED	UNKN
	--+--	0050/1910	LEN=0036	INSTALLED	UNKN
	--+--	0050/1119	LEN=0030	INSTALLED	1998
	--+--	0050/0945	LEN=0032	INSTALLED	UNKN
	--+--	0050/0785	LEN=0032	INSTALLED	UNKN
	--+--	0050/0650	LEN=0032	INSTALLED	UNKN
	--+--	0050/0430	LEN=0030	INSTALLED	UNKN
010421 FT	--+--	0050/0015	LEN=0035	INSTALLED	UNKN
	--+--	0040/2068	LEN=0032	INSTALLED	UNKN
	--+--	0040/1675	LEN=0030	INSTALLED	UNKN
	--+--	0040/1380	LEN=0032	INSTALLED	UNKN
	--+--	0040/1110	LEN=0036	INSTALLED	UNKN
	--+--	0040/1040	LEN=0036	INSTALLED	UNKN
	--+--	0040/0725	LEN=0036	INSTALLED	UNKN
	--+--	0040/0418	LEN=0032	INSTALLED	UNKN
	--+--	0040/0371	LEN=0032	INSTALLED	UNKN
2 0 57077 0 00 0081+50 007987 FT	--+--	0040/0000	LEN=0032	INSTALLED	UNKN
SNOW HOLLOW RD	--+--	0030/2201	LEN=0040	INSTALLED	1998
(T780)	--+--	0030/1880	LEN=0035	INSTALLED	1998
	--+--	0030/1318	LEN=0040	INSTALLED	1998
	--+--	0030/0906	LEN=0032	INSTALLED	UNKN

EXTRACT DATE: 12/21/2024 ROADWAY MANAGEMENT SYSTEM PAGE NUMBER: 645
PRINT DATE: 12/23/2024 SLD COUNTY/SR - ANNUAL PRINT COUNTY: SUSQUEHANNA

DIR: B TOTAL LEN: 3.898 MI. DIST: 04-5 SR: 4008
LEFT MUN: SILVER LAKE T RIGHT MUN: SILVER LAKE T

005670 FT

005670 FT 2 0 57077 0 00 0058+33
5 0030/0000 LENGTH(AH 2317 BK 3159)
048 "DIA CIR PLASTIC
0020/3148 LEN=0040 INSTALLED UNKN
018 "DIA CIR PLASTIC
0020/2760 LEN=0040 INSTALLED UNKN
018 "DIA CIR PLASTIC
0020/2465 LEN=0050 INSTALLED 1998

018 "DIA CIR PLASTIC
0020/1800 LEN=0050 INSTALLED 1998
018 "DIA CIR PLASTIC
0020/1450 LEN=0050 INSTALLED 1998
015 "DIA CIRC CONCR
0020/0950 LEN=0050 INSTALLED UNKN
015 "DIA CIRC CONCR
0020/0722 LEN=0050 INSTALLED UNKN
018 "DIA CIRC CONCR

002511 FT

0020/0442 LEN=0050 INSTALLED UNKN
002511 FT 2 0 57077 0 00 0025+11
5 0020/0000 LENGTH(AH 3159 BK 2511)
018 "DIA CIR PLASTIC
0010/2420 LEN=0040 INSTALLED 1998
018 "DIA CIR PLASTIC
0010/2262 LEN=0045 INSTALLED UNKN
018 "DIA CIR PLASTIC
0010/2031 LEN=0040 INSTALLED 2003
015 "DIA CIRC CONCR
0010/1924 LEN=0032 INSTALLED UNKN
018 "DIA CIRC CONCR
0010/1697 LEN=0032 INSTALLED UNKN
018 "DIA CIR PLASTIC
0010/1350 LEN=0040 INSTALLED 1998
018 "DIA CIR PLASTIC
0010/1244 LEN=0040 INSTALLED 1998
018 "DIA CIRC CONCR
0010/0992 LEN=0036 INSTALLED UNKN
018 "DIA CIR PLASTIC
0010/0585 LEN=0040 INSTALLED 2003
015 "DIA CIRC CONCR
0010/0144 LEN=0076 INSTALLED UNKN
018 "DIA CIRC CONCR
0010/0050 LEN=0064 INSTALLED UNKN
000000 FT 2 0 57077 0 00 0000+00

000000 FT

OWEGO ST
(SR0167 SEG 0400/0125) 0010/0000

OWEGO ST
NC SR (SR0167 SEG 0400/0125)
4008 SH
MFC BEGIN = D
5 0010/0000 LENGTH(AH 2511 BK 0000)

EXTRACT DATE: 12/21/2024 ROADWAY MANAGEMENT SYSTEM PAGE NUMBER: 644
PRINT DATE: 12/23/2024 SLD COUNTY/SR - ANNUAL PRINT COUNTY: SUSQUEHANNA

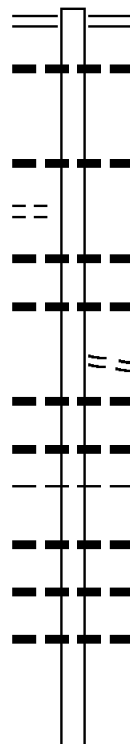
DIR: B TOTAL LEN: 7.402 MI. DIST: 04-5 SR: 4007
LEFT MUN: CHOCONUT T RIGHT MUN: CHOCONUT T

JOHNSON RD
(T636)

039080 FT

0150/2455

035359 FT



039080 FT SR 0267 SH
0150/3721 (SR0267 SEG 0460/0000)
030 "DIA CIR PLASTIC
0150/3603 LEN=0050 INSTALLED 2005

0150/2535 048 "DIA CIRC METAL
LEN=0050 INSTALLED 2001

0150/2380 030 "DIA CIRC METAL
LEN=0060 INSTALLED 2001
0150/2000 015 "DIA CIR PLASTIC
LEN=0050 INSTALLED UNKN
KELLY RD
0150/1852 (T630)
036 "DIA CIR PLASTIC
LEN=0050 INSTALLED 2003
018 "DIA CIR PLASTIC
0150/1130 LEN=0050 INSTALLED 1997
CHOCONUT
0150/0855 SILVER LAKE T
018 "DIA CIRC CONCR
LEN=0050 INSTALLED 1998
018 "DIA CIR PLASTIC
0150/0520 LEN=0040 INSTALLED UNKN
018 "DIA CIRC CONCR
0150/0295 LEN=0050 INSTALLED 1997
035359 FT 20 57080 0 01 0359+98
NC FOREST LAKE RD
5 0150/0000 LENGTH(AH 3721 BK 2568)
015 "DIA CIRC CONCR

EXTRACT DATE: 12/21/2024 ROADWAY MANAGEMENT SYSTEM PAGE NUMBER: 643
PRINT DATE: 12/23/2024 SLD COUNTY/SR - ANNUAL PRINT COUNTY: SUSQUEHANNA

DIR: B TOTAL LEN: 7.402 MI. DIST: 04-5 SR: 4007
LEFT MUN: SILVER LAKE T RIGHT MUN: SILVER LAKE T

	0140/2440	LEN=0050	INSTALLED	UNKN
		015 "DIA	CIR PLASTIC	
	0140/2270	LEN=0060	INSTALLED	UNKN
		036 "DIA	CIR PLASTIC	
	0140/2250	LEN=0070	INSTALLED	2005
		018 "DIA	CIR PLASTIC	
	0140/1940	LEN=0050	INSTALLED	UNKN
		024 "DIA	CIR PLASTIC	
	0140/1500	LEN=0050	INSTALLED	1997
		SILVER LAKE		
	0140/1116	FOREST LAKE T		
		015 "DIA	CIRC CONCR	
	0140/1070	LEN=0050	INSTALLED	UNKN
		024 "DIA	CIRC CONCR	
	0140/0687	LEN=0050	INSTALLED	1997
		018 "DIA	CIR PLASTIC	
	0140/0220	LEN=0050	INSTALLED	2005
032791 FT	032791 FT	2 0 57080	0 01 0334	+30
		048 "DIA	CIRC CONCR	
		LEN=0040	INSTALLED	2000
	5 0140/0000	LENGTH(AH	2568 BK	1858)
		018 "DIA	CIR PLASTIC	
	0130/1380	LEN=0050	INSTALLED	UNKN
		015 "DIA	CIRC CONCR	
	0130/1100	LEN=0050	INSTALLED	UNKN
		015 "DIA	CIRC CONCR	
	0130/0640	LEN=0050	INSTALLED	UNKN
		018 "DIA	CIR PLASTIC	
	0130/0300	LEN=0050	INSTALLED	2005
030933 FT	030933 FT	2 0 57080	0 00 0309	+87
	5 0130/0000	LENGTH(AH	1858 BK	3477)
		018 "DIA	CIR PLASTIC	
	0120/3290	LEN=0050	INSTALLED	1997
NAGLE RD (T565)	0120/2921			
		024 "DIA	CIR PLASTIC	
	0120/1590	LEN=0050	INSTALLED	1997
		015 "DIA	CIRC CONCR	
	0120/1165	LEN=0050	INSTALLED	UNKN
		018 "DIA	CIRC CONCR	
	0120/0785	LEN=0050	INSTALLED	1997
		018 "DIA	CIRC CONCR	
	0120/0270	LEN=0050	INSTALLED	UNKN
027456 FT	027456 FT	2 0 57080	0 00 0275	+10
	5 0120/0000	LENGTH(AH	3477 BK	2595)
		TIFFANY RD		
	0110/2303	(T642)		

EXTRACT DATE: 12/21/2024 ROADWAY MANAGEMENT SYSTEM PAGE NUMBER: 642
PRINT DATE: 12/23/2024 SLD COUNTY/SR - ANNUAL PRINT COUNTY: SUSQUEHANNA

DIR: B TOTAL LEN: 7.402 MI. DIST: 04-5 SR: 4007
LEFT MUN: FOREST LAKE T RIGHT MUN: FOREST LAKE T

VALLEY RD
(T647)

0110/0878

2 0 57080 0 00 0249+70 024861 FT
SR 3029 SH
(SR3029 SEG 0250/2926) 0110/0000

022579 FT

2 0 57080 0 00 0206+47 020622 FT
LAKE HILL RD
(T643) 0090/0000

0110/2126	048 "DIA CIR PLASTIC LEN=0050 INSTALLED UNKN
0110/1511	024 "DIA CIR PLASTIC LEN=0060 INSTALLED 2005
0110/1470	TIFFANY RD (T642)
0110/0889	018 "DIA CIR PLASTIC LEN=0050 INSTALLED 1997
0110/0878	KANE RD (TWP)
024861 FT	
0110/0000	LENGTH(AH 2595 BK 2282)
0100/1650	018 "DIA CIR PLASTIC LEN=0040 INSTALLED 2005
0100/1495	015 "DIA CIRC CONCR LEN=0050 INSTALLED UNKN
0100/0855	024 "DIA CIR PLASTIC LEN=0050 INSTALLED 2005
0100/0045	015 "DIA CIRC CONCR LEN=0050 INSTALLED UNKN
022579 FT	2 0 57080 0 00 0226+14
0100/0000	LENGTH(AH 2282 BK 1957)
0090/1602	015 "DIA CIRC CONCR LEN=0040 INSTALLED 2000
0090/0675	018 "DIA CIR PLASTIC LEN=0050 INSTALLED UNKN
0090/0030	018 "DIA CIR PLASTIC LEN=0040 INSTALLED UNKN
020622 FT	DARK HOLLOW RD (T561)
0090/0000	LENGTH(AH 1957 BK 3047)
0080/2600	024 "DIA CIR PLASTIC LEN=0050 INSTALLED UNKN
0080/2385	018 "DIA CIR PLASTIC LEN=0050 INSTALLED UNKN
0080/1985	018 "DIA CIR PLASTIC LEN=0050 INSTALLED UNKN
0080/1520	024 "DIA CIR PLASTIC LEN=0050 INSTALLED 1997
0080/1300	015 "DIA CIRC CONCR LEN=0050 INSTALLED UNKN

EXTRACT DATE: 12/21/2024 ROADWAY MANAGEMENT SYSTEM PAGE NUMBER: 641
PRINT DATE: 12/23/2024 SLD COUNTY/SR - ANNUAL PRINT COUNTY: SUSQUEHANNA

DIR: B TOTAL LEN: 7.402 MI. DIST: 04-5 SR: 4007
LEFT MUN: FOREST LAKE T RIGHT MUN: FOREST LAKE T

2 0 57080 0 00 0175+92 017575 FT
PRIVATE DR
(PRDR) 0080/0000

2 0 57080 0 00 0152+39 015222 FT
DAY RD
(T632) 0070/0000

012170 FT

009030 FT

0080/0500	015 "DIA CIRC CONCR
017575 FT	LEN=0050 INSTALLED UNKN
0080/0000	LENGTH(AH 3047 BK 2353)
0070/1806	018 "DIA CIR PLASTIC
	LEN=0050 INSTALLED UNKN
0070/1132	015 "DIA CIRC CONCR
	LEN=0050 INSTALLED UNKN
0070/0040	015 "DIA CIRC CONCR
015222 FT	LEN=0060 INSTALLED UNKN
0070/0000	LENGTH(AH 2353 BK 3052)
0060/2822	015 "DIA CIRC CONCR
	LEN=0050 INSTALLED UNKN
0060/1664	018 "DIA CIR PLASTIC
	LEN=0050 INSTALLED UNKN
0060/0870	018 "DIA CIR PLASTIC
	LEN=0050 INSTALLED UNKN
0060/0862	FOREST LAKE
	BRIDGEWATER T
0060/0418	015 "DIA CIRC CONCR
012170 FT	LEN=0050 INSTALLED UNKN
	2 0 57080 0 00 0121+95
	FISK MILLS RD
	(T725)
0060/0000	LENGTH(AH 3052 BK 3140)
0050/2302	030 "DIA CIR PLASTIC
	LEN=0050 INSTALLED UNKN
0050/1727	018 "DIA CIR PLASTIC
	LEN=0050 INSTALLED 2005
0050/1556	015 "DIA CIRC CONCR
	LEN=0050 INSTALLED UNKN
0050/0702	024 "DIA CIR PLASTIC
	LEN=0050 INSTALLED 2005
009030 FT	2 0 57080 0 00 0090+44
0050/0000	LENGTH(AH 3140 BK 3217)
	024 "DIA CIR PLASTIC
0040/2680	LEN=0050 INSTALLED UNKN

EXTRACT DATE: 12/21/2024 ROADWAY MANAGEMENT SYSTEM PAGE NUMBER: 640
PRINT DATE: 12/23/2024 SLD COUNTY/SR - ANNUAL PRINT COUNTY: SUSQUEHANNA

DIR: B TOTAL LEN: 7.402 MI. DIST: 04-5 SR: 4007
LEFT MUN: BRIDGEWATER T RIGHT MUN: BRIDGEWATER T

2 0 57080 0 00 0058+25 005813 FT
BUSH RD
(T602) 0040/0000

003911 FT

002488 FT

000000 FT

OWEGO ST
(SR0167 SEG 0330/0000) 0010/0000

0040/1900	015 "DIA CIRC CONCR LEN=0050 INSTALLED UNKN
0040/0740	015 "DIA CIRC CONCR LEN=0050 INSTALLED UNKN
0040/0608	018 "DIA CIR PLASTIC LEN=0045 INSTALLED 2005
0040/0020	018 "DIA CIR PLASTIC LEN=0050 INSTALLED UNKN
005813 FT	
0040/0000	LENGTH(AH 3217 BK 1902)
0030/0590	024 "DIA CIR PLASTIC LEN=0050 INSTALLED 2005
003911 FT	2 0 57080 0 00 0039+00 NORTH SCHOOL HOUSE RD (T595)
0030/0000	LENGTH(AH 1902 BK 1423)
0020/0785	015 "DIA CIRC CONCR LEN=0050 INSTALLED UNKN
0020/0519	024 "DIA CIR PLASTIC LEN=0050 INSTALLED 2005
0020/0224	015 "DIA CIRC CONCR LEN=0050 INSTALLED UNKN
002488 FT	2 0 57080 0 00 0025+01
0020/0000	LENGTH(AH 1423 BK 2488)
0010/2440	018 "DIA CIRC CONCR LEN=0050 INSTALLED 1997
0010/2315	018 "DIA CIRC CONCR LEN=0050 INSTALLED UNKN
0010/1750	018 "DIA CIR PLASTIC LEN=0045 INSTALLED 2005
0010/1250	018 "DIA CIR PLASTIC LEN=0046 INSTALLED 2005
0010/0730	018 "DIA CIR PLASTIC LEN=0048 INSTALLED 2005
0010/0240	018 "DIA CIR PLASTIC LEN=0050 INSTALLED 2005
000000 FT	2 0 57080 0 00 0000+00
	OWEGO ST (SR0167 SEG 0330/0000)
	NC SR 4007 SH
	MFC BEGIN = D
0010/0000	LENGTH(AH 2488 BK 0000)

EXTRACT DATE: 12/21/2024 ROADWAY MANAGEMENT SYSTEM PAGE NUMBER: 639
PRINT DATE: 12/23/2024 SLD COUNTY/SR - ANNUAL PRINT COUNTY: SUSQUEHANNA

DIR: B TOTAL LEN: 2.788 MI. DIST: 04-5 SR: 4006
LEFT MUN: SILVER LAKE T RIGHT MUN: SILVER LAKE T

014722 FT

012582 FT

009868 FT

	014722 FT	INTER-AHD	NEW YORK STATE LINE
	0060/2140	(STBD)	
	0060/1787	018 "DIA	CIRC CONCR
		LEN=0040	INSTALLED UNKN
	0060/0910	015 "DIA	CIRC CONCR
		LEN=0040	INSTALLED UNKN
	0060/0385	024 "DIA	CIRC METAL
	012582 FT	LEN=0040	INSTALLED UNKN
	0060/0000	2 0 57117	0 00 0127+30
		LENGTH(AH	2140 BK 2714)
	0050/2530	018 "DIA	CIRC CONCR
		LEN=0040	INSTALLED 2002
	0050/2100	018 "DIA	CIRC CONCR
		LEN=0040	INSTALLED UNKN
	0050/1270	018 "DIA	CIRC METAL
		LEN=0040	INSTALLED 1998
	0050/0990	024 "DIA	CIRC CONCR
		LEN=0040	INSTALLED UNKN
	0050/0240	036 "DIA	CIRC METAL
		LEN=0040	INSTALLED 2002
	0050/0020	024 "DIA	CIR PLASTIC
	009868 FT	LEN=0050	INSTALLED 2002
		2 0 57117	0 00 0099+50
		HAWRANICK RD	
		(T786)	
	0050/0000	LENGTH(AH	2714 BK 2430)
	0040/1930	018 "DIA	CIR PLASTIC
		LEN=0040	INSTALLED UNKN
	0040/1515	024 "DIA	CIRC CONCR
		LEN=0040	INSTALLED UNKN
		018 "DIA	CIR PLASTIC

EXTRACT DATE: 12/21/2024 ROADWAY MANAGEMENT SYSTEM PAGE NUMBER: 638
PRINT DATE: 12/23/2024 SLD COUNTY/SR - ANNUAL PRINT COUNTY: SUSQUEHANNA

DIR: B TOTAL LEN: 2.788 MI. DIST: 04-5 SR: 4006
LEFT MUN: SILVER LAKE T RIGHT MUN: SILVER LAKE T

	007438 FT	0040/0670	LEN=0040	INSTALLED UNKN
		018 "DIA	CIRC METAL	
		0040/0460	LEN=0040	INSTALLED UNKN
		024 "DIA	CIR PLASTIC	
		0040/0167	LEN=0040	INSTALLED UNKN
		007438 FT	2 0 57117 0 00	0075+75
		0040/0000	LENGTH(AH	2430 BK 2452)
			018 "DIA	CIR PLASTIC
		0030/1510	LEN=0040	INSTALLED UNKN
		018 "DIA	CIRC METAL	
		0030/0970	LEN=0040	INSTALLED UNKN
		024 "DIA	CIR PLASTIC	
		0030/0380	LEN=0025	INSTALLED 2002
		004986 FT	2 0 57117 0 00	0050+82
		0030/0000	LENGTH(AH	2452 BK 2425)
			036 "DIA	CIRC METAL
		0020/2081	LEN=0040	INSTALLED UNKN
			SILVER LAKE	
		0020/1749	CHOCNUT	
		018 "DIA	CIRC CONCR	
		0020/1676	LEN=0040	INSTALLED UNKN
		015 "DIA	CIRC METAL	
		0020/1087	LEN=0040	INSTALLED 2002
			015 "DIA	CIRC METAL
		0020/0466	LEN=0060	INSTALLED UNKN
		015 "DIA	CIRC METAL	
		0020/0366	LEN=0040	INSTALLED UNKN
		002561 FT	2 0 57117 0 00	0025+73
		0020/0000	LENGTH(AH	2425 BK 2561)
			018 "DIA	CIR PLASTIC
		0010/2350	LEN=0050	INSTALLED 2002
		018 "DIA	CIR PLASTIC	
		0010/1950	LEN=0047	INSTALLED 2002
		018 "DIA	CIRC CONCR	
		0010/1720	LEN=0045	INSTALLED UNKN
			018 "DIA	CIRC CONCR
		0010/0980	LEN=0045	INSTALLED UNKN
		048 "DIA	CIR PLASTIC	
		0010/0680	LEN=0045	INSTALLED UNKN
		018 "DIA	CIRC CONCR	
		0010/0230	LEN=0045	INSTALLED 1998
			NC HAWLEYTON PK	
			SR 0267 SH	
		000000 FT	(SR0267 SEG	0530/0971)
			MFC BEGIN = E	
		0010/0000	LENGTH(AH	2561 BK 0000)

2 0 57117 0 00 0000+00 000000 FT
SR 0267 SH
(SR0267 SEG 0530/0971) 0010/0000

EXTRACT DATE: 12/21/2024 ROADWAY MANAGEMENT SYSTEM PAGE NUMBER: 637
PRINT DATE: 12/23/2024 SLD COUNTY/SR - ANNUAL PRINT COUNTY: SUSQUEHANNA

DIR: B TOTAL LEN: .008 MI. DIST: 04-5 SR: 4005
LEFT MUN: SILVER LAKE T RIGHT MUN: SILVER LAKE T

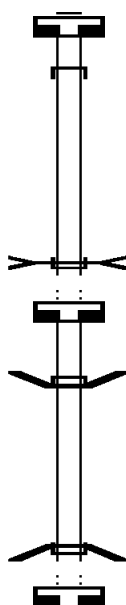
000040 FT

000027 FT

000027 FT

000000 FT

000000 FT



000040 FT
7024/0000 LENGTH(AH 0100 BK 0013)
INTER-AHD JOHN C MCNAMARA DR
0020/0013 (TB14)
000027 FT 1 0 00842 0 03 0489+33
NC JOHN C MCNAMARA DR
MCCORMICK RUN
STRUCTURE LENGTH 13 FT
BMSID 57/4005/0020/0000
INTER-BK JOHN C MCNAMARA DR
(TB14)
5 0020/0000 LENGTH(AH 0013 BK 0100)
000027 FT
7014/0000 LENGTH(AH 0100 BK 0027)
BMSID 57/4005/0010/0000
INTER-AHD WILKES BARRE TP
0010/0027 (TB07)
000000 FT 1 0 00842 0 02 0367+97
NC WILKES BARRE TP
INTER-BK WILKES BARRE TP
(TB07)
SILVER LAKE CRK
BMSBG 57/4005/0010/0000
5 0010/0000 LENGTH(AH 0027 BK 0100)
000000 FT
7008/0000 LENGTH(AH 0100 BK 0000)

EXTRACT DATE: 12/21/2024 ROADWAY MANAGEMENT SYSTEM PAGE NUMBER: 636
PRINT DATE: 12/23/2024 SLD COUNTY/SR - ANNUAL PRINT COUNTY: SUSQUEHANNA

DIR: B TOTAL LEN: .027 MI. DIST: 04-5 SR: 4004
LEFT MUN: SILVER LAKE T RIGHT MUN: SILVER LAKE T

000142 FT

000134 FT

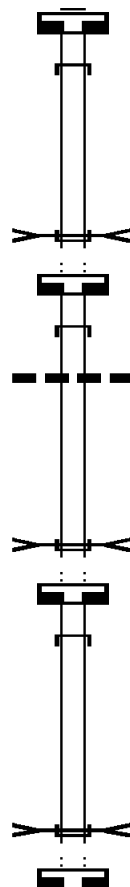
000134 FT

000117 FT

000117 FT

000000 FT

000000 FT



000142 FT
7036/0000
INTER-AHD
0030/0008
000134 FT

INTER-BK

0030/0000
000134 FT
7026/0000
INTER-AHD
0020/0017

0020/0006
000117 FT

INTER-BK

0020/0000
000117 FT
7014/0000
INTER-AHD
0010/0117
000000 FT

NC SR

INTER-BK

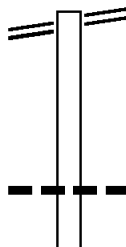
0010/0000
000000 FT
7008/0000

LENGTH(AH 0100 BK 0008)
JOHN C MCNAMARA DR
(TB14)
2 0 57075 0 02 0245+19
LAUREL LAKE
STRUCTURE LENGTH 8 FT
BMSID 57/4004/0030/0000
JOHN C MCNAMARA DR
(TB14)
LENGTH(AH 0008 BK 0100)
LENGTH(AH 0100 BK 0017)
JOHN C MCNAMARA DR
(TB14)
095 " DIA CIRC METAL
LEN=0020 INSTALLED UNKN
2 0 57075 0 02 0244+69
LAUREL LAKE
STRUCTURE LENGTH 17 FT
BMSID 57/4004/0020/0000
JOHN C MCNAMARA DR
(TB14)
LENGTH(AH 0017 BK 0100)
LENGTH(AH 0100 BK 0117)
WILKES BARRE TPK
(TB13)
2 0 57075 0 01 0159+83
4004 SH
MCCORMICK RUN
STRUCTURE LENGTH 9 FT
BMSID 57/4004/0010/0000
WILKES BARRE TPK
(TB13)
LENGTH(AH 0117 BK 0100)
LENGTH(AH 0100 BK 0000)

EXTRACT DATE: 12/21/2024 ROADWAY MANAGEMENT SYSTEM PAGE NUMBER: 635
PRINT DATE: 12/23/2024 SLD COUNTY/SR - ANNUAL PRINT COUNTY: SUSQUEHANNA
DIR: B TOTAL LEN: 3.238 MI. DIST: 04-5 SR: 4003
LEFT MUN: BRIDGEWATER T RIGHT MUN: BRIDGEWATER T

OWEGO ST 017099 FT
(SR0167 SEG 0340/0152) 0080/2114

014985 FT



017099 FT OWEGO ST
0080/2114 (SR0167 SEG 0340/0152)

0080/0250 018 " DIA CIR PLASTIC
014985 FT LEN=0040 INSTALLED 1998
1 0 00842 0 00 0179+30
CONROY RD

EXTRACT DATE: 12/21/2024 ROADWAY MANAGEMENT SYSTEM PAGE NUMBER: 634
PRINT DATE: 12/23/2024 SLD COUNTY/SR - ANNUAL PRINT COUNTY: SUSQUEHANNA
DIR: B TOTAL LEN: 3.238 MI. DIST: 04-5 SR: 4003
LEFT MUN: BRIDGEWATER T RIGHT MUN: BRIDGEWATER T

	==		(T597)
		0080/0000	LENGTH(AH 2114 BK 2110)
	---	0070/1500	018 "DIA CIR PLASTIC LEN=0040 INSTALLED 1998
	---	0070/1415	036 "DIA CIRC METAL LEN=0035 INSTALLED UNKN
012875 FT		012875 FT	1 0 00842 0 00 0157+94
		0070/0000	LENGTH(AH 2110 BK 2501)
	---	0060/1400	018 "DIA CIR PLASTIC LEN=0040 INSTALLED 1998
	---	0060/1319	018 "DIA CIR PLASTIC LEN=0040 INSTALLED 1998
010374 FT		010374 FT	1 0 00842 0 00 0132+93
		0060/0000	LENGTH(AH 2501 BK 2258)
	---	0050/1100	030 "DIA CIRC METAL LEN=0050 INSTALLED 1998
	---	0050/0870	024 "DIA CIRC CONCR LEN=0032 INSTALLED UNKN
	---	0050/0692	015 "DIA CIRC CONCR LEN=0032 INSTALLED UNKN
	---	0050/0412	015 "DIA CIRC CONCR LEN=0035 INSTALLED UNKN
008116 FT		008116 FT	1 0 00842 0 00 0110+35
		0050/0000	030 "DIA CIRC METAL LEN=0050 INSTALLED 1998
	---	0040/1692	LENGTH(AH 2258 BK 1944) 018 "DIA CIR PLASTIC LEN=0035 INSTALLED UNKN
	---	0040/1190	018 "DIA CIR PLASTIC LEN=0040 INSTALLED UNKN
	---	0040/1012	018 "DIA CIR PLASTIC LEN=0040 INSTALLED 1998
	---	0040/0860	024 "DIA CIR PLASTIC LEN=0040 INSTALLED 2000
006172 FT		006172 FT	1 0 00842 0 00 0090+30
		0040/0000	LENGTH(AH 1944 BK 2811) 036 "H 00 "W MULT METAL
	---	0030/2790	LEN=0050 INSTALLED 2000

DIR: B TOTAL LEN: 3.238 MI. DIST: 04-5 SR: 4003
LEFT MUN: BRIDGEWATER T RIGHT MUN: BRIDGEWATER T

EXTRACT DATE: 12/21/2024 ROADWAY MANAGEMENT SYSTEM PAGE NUMBER: 632
PRINT DATE: 12/23/2024 SLD COUNTY/SR - ANNUAL PRINT COUNTY: SUSQUEHANNA

DIR: B TOTAL LEN: 15.290 MI. DIST: 04-5 SR: 4002
LEFT MUN: FRANKLIN T RIGHT MUN: FRANKLIN T

	080729 FT		080729 FT	
			INTER-AHD	BOOTH RD
SR 1018 SH				(T768)
(SR1018 SEG 0060/0000)	0330/2676	==	0330/2676	GONTARSKI RD
		==	0330/2648	(T679)
				018 "DIA CIRC CONCR
				LEN=0045 INSTALLED UNKN
			0330/1286	018 "DIA CIR PLASTIC
				LEN=0040 INSTALLED 2000
			0330/0951	015 "DIA CIRC CONCR
				LEN=0045 INSTALLED UNKN
	078053 FT		078053 FT	2 0 57075 0 03 0645+00
			0330/0000	LENGTH(AH 2676 BK 2052)
				042"H 60"W ELLIP CONC
			0320/1778	LEN=0060 INSTALLED 2003
			0320/1030	018 "DIA CIRC CONCR
				LEN=0045 INSTALLED UNKN
			0320/0535	024 "DIA CIR PLASTIC
				LEN=0070 INSTALLED 2021
JOHNSON RD				HAWK RD
(T681)			0320/0513	(T769)
	0320/0513	==	076001 FT	2 0 57075 0 03 0624+94
	076001 FT	==		018 "DIA CIR PLASTIC
			0320/0000	LEN=0050 INSTALLED UNKN
				LENGTH(AH 2052 BK 1996)
HUNSINGER RD				
(T760)			0310/0950	018 "DIA CIR PLASTIC
				LEN=0045 INSTALLED UNKN
			0310/0844	HOLY RD
				(T758)
			0310/0100	015 "DIA CIRC CONCR
			074005 FT	LEN=0045 INSTALLED UNKN
2 0 57075 0 03 0603+79 074005 FT				

EXTRACT DATE: 12/21/2024 ROADWAY MANAGEMENT SYSTEM PAGE NUMBER: 631
PRINT DATE: 12/23/2024 SLD COUNTY/SR - ANNUAL PRINT COUNTY: SUSQUEHANNA

DIR: B TOTAL LEN: 15.290 MI. DIST: 04-5 SR: 4002
LEFT MUN: FRANKLIN T RIGHT MUN: FRANKLIN T

HAINES RD
(T756)

0310/0000

==

5 0310/0000 LENGTH(AH 1996 BK 1817)

072188 FT

---|---

015 "DIA CIRC CONCR
LEN=0040 INSTALLED UNKN
2 0 57075 0 03 0585+30

5 0300/0000 LENGTH(AH 1817 BK 3139)

---|---

018 "DIA CIR PLASTIC
LEN=0045 INSTALLED UNKN
LC FOR FORKS HILL RD

0290/2908
(TWP)

---|---

015 "DIA CIRC CONCR
LEN=0040 INSTALLED UNKN

---|---

018 "DIA CIR PLASTIC
LEN=0040 INSTALLED UNKN

---|---

015 "DIA CIRC CONCR
LEN=0045 INSTALLED UNKN

---|---

015 "DIA CIRC CONCR
LEN=0045 INSTALLED UNKN

---|---

015 "DIA CIRC CONCR
LEN=0045 INSTALLED UNKN

---|---

015 "DIA CIRC CONCR
LEN=0045 INSTALLED UNKN

---|---

FRANKLIN
LIBERTY T
2 0 57075 0 03 0554+17

069049 FT

---|---

5 0290/0000 LENGTH(AH 3139 BK 2612)

---|---

015 "DIA CIRC CONCR
LEN=0045 INSTALLED UNKN

---|---

018 "DIA CIR PLASTIC
LEN=0045 INSTALLED UNKN

---|---

015 "DIA CIRC CONCR
LEN=0045 INSTALLED UNKN

---|---

048 "DIA CIR PLASTIC
LEN=0040 INSTALLED 1998

---|---

015 "DIA CIRC CONCR
LEN=0045 INSTALLED UNKN

---|---

0280/0106
066437 FT

2 0 57075 0 03 0528+39 066437 FT

STONE CROP RD
(T735)

0280/0000

==

5 0280/0000 LENGTH(AH 2612 BK 2918)

---|---

015 "DIA CIRC CONCR
LEN=0040 INSTALLED UNKN

---|---

016 "DIA CIRC METAL
LEN=0050 INSTALLED UNKN

0270/2730

EXTRACT DATE: 12/21/2024 ROADWAY MANAGEMENT SYSTEM PAGE NUMBER: 630
PRINT DATE: 12/23/2024 SLD COUNTY/SR - ANNUAL PRINT COUNTY: SUSQUEHANNA

DIR: B TOTAL LEN: 15.290 MI. DIST: 04-5 SR: 4002
LEFT MUN: LIBERTY T RIGHT MUN: LIBERTY T

063519 FT

060838 FT

058608 FT

0270/1560	024 "DIA CIRC METAL
0270/1307	LEN=0040 INSTALLED UNKN
0270/0700	018 "DIA CIRC METAL
0270/0116	LEN=0045 INSTALLED UNKN
063519 FT	018 "DIA CIRC METAL
0270/0000	LEN=0040 INSTALLED UNKN
0260/2278	018 "DIA CIRC METAL
0260/1762	LEN=0040 INSTALLED UNKN
0260/1459	018 "DIA CIRC METAL
0260/0865	LEN=0040 INSTALLED UNKN
0260/0810	015 "DIA CIRC METAL
0260/0565	LEN=0040 INSTALLED UNKN
0260/0282	018 "DIA CIRC METAL
060838 FT	LEN=0040 INSTALLED UNKN
0260/0000	BAILEY RD
0250/2131	(T794)
0250/1664	BMS EN 57/4002/0260/0810
0250/1067	2 0 57075 0 03 0480+59
0250/0855	SNAKE CREEK
0250/0155	BMS BG 57/4002/0260/0810
058608 FT	015 "DIA CIR UNKNOWN
0250/0000	LEN=0075 INSTALLED UNKN
0240/2576	CREAMERY RD
0240/2276	(T796)
0240/2105	2 0 57075 0 03 0472+47
	SR 0029 SH
	(SR0029 SEG 0440/0463)
	LEN=0040 INSTALLED UNKN
	018 "DIA CIR PLASTIC
	LEN=0045 INSTALLED 1998
	018 "DIA CIR PLASTIC
	LEN=0045 INSTALLED 1998
	018 "DIA CIR PLASTIC
	LEN=0045 INSTALLED 1998
	048 "DIA CIRC CONCR
	LEN=0056 INSTALLED 2001
	018 "DIA CIR PLASTIC
	LEN=0045 INSTALLED 1998
	2 0 57075 0 03 0450+24
	LEN=0045 INSTALLED UNKN
	018 "DIA CIR PLASTIC
	LEN=0045 INSTALLED UNKN
	018 "DIA CIR PLASTIC
	LEN=0045 INSTALLED UNKN
	030 "DIA CIRC METAL
	LEN=0045 INSTALLED UNKN
	024 "DIA CIR PLASTIC

EXTRACT DATE: 12/21/2024 ROADWAY MANAGEMENT SYSTEM PAGE NUMBER: 629
PRINT DATE: 12/23/2024 SLD COUNTY/SR - ANNUAL PRINT COUNTY: SUSQUEHANNA

DIR: B TOTAL LEN: 15.290 MI. DIST: 04-5 SR: 4002
LEFT MUN: LIBERTY T RIGHT MUN: LIBERTY T

TRIPP LAKE RD
(T813)

0240/0945

055771 FT

2 0 57075 0 03 0394+15 053047 FT
MAHONEY RD
(T800)

0230/0000

051631 FT

0240/1815	LEN=0045	INSTALLED UNKN
0240/1568	024 "DIA	CIR PLASTIC
0240/0989	LEN=0045	INSTALLED 1998
	024 "DIA	CIR PLASTIC
	LEN=0045	INSTALLED 1998
	018 "DIA	CIR PLASTIC
0240/0705	LEN=0045	INSTALLED 1998
	018 "DIA	CIRC CONCR
0240/0510	LEN=0045	INSTALLED UNKN
055771 FT	2 0 57075 0 03 0421+82	
	095 "H 01 "W	UNKN CONC
	LEN=0035	INSTALLED UNKN
	BR SNAKE	CRK
	STRUCTURE	LENGTH 12 FT
	BMSID 57/4002/0240/0000	
0240/0000	LENGTH(AH 2837 BK 2724)	
0230/2260	018 "DIA	CIRC CONCR
	LEN=0045	INSTALLED UNKN
	018 "DIA	CIR PLASTIC
0230/1650	LEN=0035	INSTALLED UNKN
	024 "DIA	CIRC METAL
0230/1500	LEN=0045	INSTALLED UNKN
	015 "DIA	CIRC CONCR
0230/1200	LEN=0045	INSTALLED UNKN
	024 "DIA	CIRC METAL
0230/0940	LEN=0040	INSTALLED UNKN
	015 "DIA	CIRC CONCR
0230/0120	LEN=0040	INSTALLED UNKN
053047 FT		
0230/0000	LENGTH(AH 2724 BK 1416)	
	018 "DIA	CIR PLASTIC
0220/1230	LEN=0045	INSTALLED 1998
	018 "DIA	CIRC METAL
0220/0795	LEN=0045	INSTALLED UNKN
	018 "DIA	CIRC METAL
0220/0222	LEN=0045	INSTALLED UNKN
051631 FT	2 0 57075 0 03 0379+99	
0220/0000	LENGTH(AH 1416 BK 2511)	
	018 "DIA	CIRC METAL
0210/2355	LEN=0045	INSTALLED UNKN
	018 "DIA	CIRC CONCR
0210/1889	LEN=0045	INSTALLED UNKN
	018 "DIA	CIRC METAL
0210/1108	LEN=0045	INSTALLED UNKN

EXTRACT DATE: 12/21/2024 ROADWAY MANAGEMENT SYSTEM PAGE NUMBER: 628
PRINT DATE: 12/23/2024 SLD COUNTY/SR - ANNUAL PRINT COUNTY: SUSQUEHANNA
DIR: B TOTAL LEN: 15.290 MI. DIST: 04-5 SR: 4002
LEFT MUN: LIBERTY T RIGHT MUN: LIBERTY T

	0210/0651	024 "DIA CIRC METAL LEN=0045 INSTALLED UNKN
	0210/0264	018 "DIA CIR PLASTIC LEN=0045 INSTALLED UNKN
049120 FT	049120 FT	2 0 57075 0 03 0354+70
	0210/0000	LENGTH(AH 2511 BK 2453) 018 "DIA CIRC METAL
	0200/2266	LEN=0045 INSTALLED UNKN
	0200/1635	018 "DIA CIRC METAL LEN=0045 INSTALLED UNKN
	0200/0891	LIBERTY SILVER LAKE T
	0200/0700	018 "DIA CIR PLASTIC LEN=0045 INSTALLED UNKN
	0200/0065	018 "H 18 "W **UNKNOWN** LEN=0040 INSTALLED UNKN
046667 FT	046667 FT	2 0 57075 0 03 0330+26 (TBK) VALLEY VIEW RD (T770)
	0200/0000	LENGTH(AH 2453 BK 3110) 018 "DIA CIR PLASTIC
	0190/2715	LEN=0045 INSTALLED 1998
	0190/2300	060 "DIA CIRC CONCR LEN=0035 INSTALLED UNKN
	0190/2100	018 "DIA CIRC CONCR LEN=0045 INSTALLED UNKN
	0190/1568	018 "DIA CIRC METAL LEN=0045 INSTALLED UNKN
	0190/1094	024 "DIA CIR PLASTIC LEN=0045 INSTALLED UNKN
	0190/0285	018 "DIA CIR PLASTIC LEN=0045 INSTALLED 1998
043557 FT	043557 FT	2 0 57075 0 03 0299+95
	0190/0000	LENGTH(AH 3110 BK 2900) 072 "DIA CIRC METAL
	0180/2699	LEN=0045 INSTALLED UNKN
	0180/2404	018 "DIA CIR PLASTIC LEN=0040 INSTALLED 1998
	0180/1644	018 "DIA CIR PLASTIC LEN=0040 INSTALLED UNKN
	0180/1339	015 "DIA CIRC CONCR LEN=0040 INSTALLED 1998
	0180/0989	015 "DIA CIRC CONCR LEN=0045 INSTALLED UNKN
		015 "DIA CIRC CONCR

EXTRACT DATE: 12/21/2024 ROADWAY MANAGEMENT SYSTEM PAGE NUMBER: 627
PRINT DATE: 12/23/2024 SLD COUNTY/SR - ANNUAL PRINT COUNTY: SUSQUEHANNA

DIR: B TOTAL LEN: 15.290 MI. DIST: 04-5 SR: 4002
LEFT MUN: SILVER LAKE T RIGHT MUN: SILVER LAKE T

040657 FT

038442 FT

035147 FT

0180/0716	LEN=0045	INSTALLED	UNKN
015 "DIA	CIRC	CONCR	
0180/0442	LEN=0032	INSTALLED	UNKN
015 "DIA	CIRC	CONCR	
0180/0119	LEN=0040	INSTALLED	2000
040657 FT	2 0 57075	0 03	0269+91
5 0180/0000	LENGTH(AH	2900	BK 2215)
018 "DIA	CIR	PLASTIC	
0170/2073	LEN=0050	INSTALLED	UNKN
015 "DIA	CIR	PLASTIC	
0170/1284	LEN=0040	INSTALLED	UNKN
018 "DIA	CIR	PLASTIC	
0170/0886	LEN=0040	INSTALLED	UNKN
018 "DIA	CIR	PLASTIC	
0170/0775	LEN=0060	INSTALLED	1998
015 "DIA	CIRC	CONCR	
0170/0428	LEN=0048	INSTALLED	UNKN
018 "DIA	CIRC	CONCR	
0170/0038	LEN=0050	INSTALLED	UNKN
038442 FT	2 0 57075	0 02	0246+56
	JOHN C MCNAMARA DR		
	(TB14)		
5 0170/0000	LENGTH(AH	2215	BK 3295)
018 "H	18 "W	**UNKNOWN**	
0150/3270	LEN=0050	INSTALLED	UNKN
024 "DIA	CIR	PLASTIC	
0150/3215	LEN=0050	INSTALLED	UNKN
015 "DIA	CIRC	CONCR	
0150/3055	LEN=0176	INSTALLED	1998
018 "DIA	CIRC	METAL	
0150/2538	LEN=0050	INSTALLED	UNKN
018 "DIA	CIRC	METAL	
0150/2310	LEN=0050	INSTALLED	UNKN
015 "DIA	CIRC	CONCR	
0150/1700	LEN=0050	INSTALLED	1998
018 "DIA	CIR	PLASTIC	
0150/1450	LEN=0050	INSTALLED	1998
	NORTH SHORE DR		
	(TWP)		
0150/0747	018 "DIA	CIRC	METAL
0150/0532	LEN=0045	INSTALLED	UNKN
035147 FT	2 0 57074	0 01	0032+09
	DONAVAN RD		
	(T717)		
5 0150/0000	LENGTH(AH	3295	BK 2197)
018 "DIA	CIRC	METAL	
0140/1803	LEN=0045	INSTALLED	UNKN

EXTRACT DATE: 12/21/2024 ROADWAY MANAGEMENT SYSTEM PAGE NUMBER: 626
PRINT DATE: 12/23/2024 SLD COUNTY/SR - ANNUAL PRINT COUNTY: SUSQUEHANNA

DIR: B TOTAL LEN: 15.290 MI. DIST: 04-5 SR: 4002
LEFT MUN: SILVER LAKE T RIGHT MUN: SILVER LAKE T

TRIPP LAKE RD
(T809)

0140/0857

032950 FT

030644 FT

0140/1396	024 "DIA CIR PLASTIC
0140/1150	LEN=0050 INSTALLED 1998
0140/0875	015 "DIA CIRC CONCR
	LEN=0045 INSTALLED UNKN
	018"H 18"W **UNKNOWN**
	LEN=0045 INSTALLED UNKN
0140/0470	015 "DIA CIRC CONCR
0140/0130	LEN=0040 INSTALLED 1998
0140/0030	015 "DIA CIRC METAL
032950 FT	LEN=0045 INSTALLED 1998
	015 "DIA CIR PLASTIC
	LEN=0045 INSTALLED UNKN
	2 0 57074 0 01 0054+00
	SWEENEY RD
	(T802)
5 0140/0000	NC LAUREL LAKE ROAD
	LENGTH(AH 2197 BK 2306)
0130/2054	018 "DIA CIRC METAL
0130/1716	LEN=0045 INSTALLED UNKN
0130/1399	018 "DIA CIRC METAL
0130/1149	LEN=0045 INSTALLED UNKN
0130/0637	018 "DIA CIRC METAL
	LEN=0050 INSTALLED 1999
	018 "DIA CIRC METAL
	LEN=0045 INSTALLED UNKN
	015 "DIA CIRC CONCR
	LEN=0045 INSTALLED UNKN
	RBR
0130/0029	BMS EN 57/4002/0130/0000
030644 FT	2 0 57074 0 01 0076+82
	P3
	RHINEY CREEK
5 0130/0000	BMS BG 57/4002/0130/0000
	LENGTH(AH 2306 BK 2645)
0120/2260	018 "DIA CIRC METAL
0120/2214	LEN=0060 INSTALLED 1999
	BARNEY RD
	(T727)
0120/2050	018 "DIA CIR PLASTIC
	LEN=0045 INSTALLED 1998
0120/1250	018 "DIA CIR PLASTIC
	LEN=0045 INSTALLED UNKN

018 "DIA CIR PLASTIC

EXTRACT DATE: 12/21/2024 ROADWAY MANAGEMENT SYSTEM PAGE NUMBER: 625
PRINT DATE: 12/23/2024 SLD COUNTY/SR - ANNUAL PRINT COUNTY: SUSQUEHANNA

DIR: B TOTAL LEN: 15.290 MI. DIST: 04-5 SR: 4002
LEFT MUN: SILVER LAKE T RIGHT MUN: SILVER LAKE T

PATTON RD
(T808)

027999 FT

0110/3083

2 0 57074 0 01 0137+30 024447 FT
SR 4001 SH
(SR4001 SEG 0010/0000) 0110/0000

021817 FT

0120/0045	LEN=0050	INSTALLED	1998
027999 FT	2 0 57074	0 01	0101+65
5 0120/0000	LENGTH(AH	2645	BK 3552)
0110/2813	018 "DIA	CIR PLASTIC	
	LEN=0050	INSTALLED	1999
0110/2473	024 "DIA	CIR PLASTIC	
	LEN=0100	INSTALLED	1999
0110/2373	018 "DIA	CIR PLASTIC	
	LEN=0100	INSTALLED	1999
0110/2284	LAKE FRONT RD		
	(T784)		
0110/2163	018 "DIA	CIR PLASTIC	
	LEN=0060	INSTALLED	UNKN
0110/2047	018 "DIA	CIR PLASTIC	
	LEN=0060	INSTALLED	UNKN
0110/1973	018 "DIA	CIR PLASTIC	
	LEN=0040	INSTALLED	UNKN
0110/1613	024 "DIA	CIRC CONCR	
	LEN=0040	INSTALLED	1999
0110/1483	018 "DIA	CIR PLASTIC	
	LEN=0040	INSTALLED	1999
0110/1093	018 "DIA	CIR PLASTIC	
	LEN=0040	INSTALLED	1999
0110/0850	018 "DIA	CIRC METAL	
	LEN=0040	INSTALLED	UNKN
0110/0720	018 "DIA	CIRC METAL	
	LEN=0060	INSTALLED	UNKN
0110/0573	018 "DIA	CIR PLASTIC	
	LEN=0050	INSTALLED	UNKN
0110/0332	015 "DIA	CIRC METAL	
	LEN=0040	INSTALLED	UNKN
0110/0063	036 "DIA	CIRC CONCR	
024447 FT	LEN=0060	INSTALLED	UNKN
5 0110/0000	LENGTH(AH	3552	BK 2630)
	015 "DIA	CIRC CONCR	
0090/2497	LEN=0040	INSTALLED	UNKN
0090/2100	018 "DIA	CIRC METAL	
	LEN=0040	INSTALLED	UNKN
0090/1385	015 "DIA	CIRC CONCR	
	LEN=0040	INSTALLED	UNKN
0090/0270	015 "DIA	CIRC CONCR	
021817 FT	LEN=0040	INSTALLED	UNKN
	2 0 57116	0 00	0218+70

EXTRACT DATE: 12/21/2024 ROADWAY MANAGEMENT SYSTEM PAGE NUMBER: 624
PRINT DATE: 12/23/2024 SLD COUNTY/SR - ANNUAL PRINT COUNTY: SUSQUEHANNA

DIR: B TOTAL LEN: 15.290 MI. DIST: 04-5 SR: 4002
LEFT MUN: SILVER LAKE T RIGHT MUN: SILVER LAKE T

018445 FT

015931 FT

			BARNEY RD
			(T727)
	5	0090/0000	LENGTH(AH 2630 BK 3372)
			018 "DIA CIRC METAL
		0080/2865	LEN=0040 INSTALLED UNKN
			018 "DIA CIRC METAL
		0080/2205	LEN=0040 INSTALLED UNKN
			015 "DIA CIRC METAL
		0080/2050	LEN=0040 INSTALLED UNKN
			015 "DIA CIRC METAL
		0080/1960	LEN=0040 INSTALLED UNKN
			018 "DIA CIRC METAL
		0080/1475	LEN=0040 INSTALLED UNKN
			018 "DIA CIR PLASTIC
		0080/1035	LEN=0040 INSTALLED UNKN
			018 "DIA CIR PLASTIC
		0080/0970	LEN=0040 INSTALLED 1998
			018 "DIA CIR PLASTIC
		0080/0360	LEN=0040 INSTALLED UNKN
			018 "DIA CIR PLASTIC
		0080/0040	LEN=0040 INSTALLED 1999
		018445 FT	2 0 57116 0 00 0184+98
	5	0080/0000	LENGTH(AH 3372 BK 2514)
			018 "DIA CIR PLASTIC
		0070/2180	LEN=0090 INSTALLED UNKN
			018 "DIA CIRC CONCR
		0070/1929	LEN=0040 INSTALLED UNKN
			015 "DIA CIRC METAL
		0070/1660	LEN=0040 INSTALLED UNKN
			015 "DIA CIRC METAL
		0070/1390	LEN=0040 INSTALLED UNKN
			015 "DIA CIRC METAL
		0070/0790	LEN=0040 INSTALLED UNKN
			018 "DIA CIRC METAL
		0070/0330	LEN=0040 INSTALLED UNKN
		015931 FT	2 0 57116 0 00 0159+36
	5	0070/0000	LENGTH(AH 2514 BK 2307)
			018 "DIA CIR PLASTIC
		0060/1830	LEN=0040 INSTALLED UNKN
			018 "DIA CIR PLASTIC
		0060/1619	LEN=0040 INSTALLED 1999
			015 "DIA CIRC CONCR
		0060/1480	LEN=0040 INSTALLED UNKN
			015 "DIA CIRC CONCR
		0060/1350	LEN=0040 INSTALLED UNKN
			018 "DIA CIRC CONCR
		0060/1151	LEN=0040 INSTALLED UNKN

EXTRACT DATE: 12/21/2024 ROADWAY MANAGEMENT SYSTEM PAGE NUMBER: 623
PRINT DATE: 12/23/2024 SLD COUNTY/SR - ANNUAL PRINT COUNTY: SUSQUEHANNA

DIR: B TOTAL LEN: 15.290 MI. DIST: 04-5 SR: 4002
LEFT MUN: SILVER LAKE T RIGHT MUN: SILVER LAKE T

	013624 FT	0060/0830	014"H 23"W ELLIP CONC LEN=0032 INSTALLED 2004 CHURCH RD
		0060/0763	(T782)
		0060/0487	015"DIA CIRC METAL LEN=0040 INSTALLED UNKN
		0060/0102	021"H 15"W CONCR ARCH LEN=0040 INSTALLED 2004
		013624 FT	2 0 57116 0 00 0136+38 OWEGO ST
		0060/0000	(SR0167 SEG 0510/0000) LENGTH(AH 2307 BK 2917)
		0050/2451	018"DIA CIRC PLASTIC LEN=0040 INSTALLED UNKN
		0050/1819	018"DIA CIRC METAL LEN=0040 INSTALLED UNKN
		0050/1529	018"DIA CIRC CONCR LEN=0040 INSTALLED 2001
		0050/0694	018"DIA CIRC PLASTIC LEN=0050 INSTALLED UNKN
		0050/0376	048"DIA CIRC CONCR LEN=0040 INSTALLED UNKN
		0050/0096	018"DIA CIRC PLASTIC LEN=0045 INSTALLED 2001
		010707 FT	2 0 57116 0 00 0105+00 WOODLAND RD
		0050/0000	(T703) LENGTH(AH 2917 BK 2404)
		0040/2100	018"DIA CIRC PLASTIC LEN=0050 INSTALLED 2001
		0040/1750	018"DIA CIRC CONCR LEN=0048 INSTALLED 2001
		0040/1530	018"DIA CIRC CONCR LEN=0072 INSTALLED 2001
		0040/1320	018"DIA CIRC CONCR LEN=0048 INSTALLED 2001
		0040/1040	018"DIA CIRC CONCR LEN=0040 INSTALLED 2001
		0040/0511	018"DIA CIRC CONCR LEN=0040 INSTALLED 2001
		0040/0047	018"DIA CIRC CONCR LEN=0040 INSTALLED 2001
		008303 FT	
2 0 57116 0 00 0081+29 008303 FT LAKE SOPHIA RD (T804)		0040/0000	LENGTH(AH 2404 BK 2311) 018"DIA CIRC CONCR
		0030/1907	LEN=0040 INSTALLED UNKN

EXTRACT DATE: 12/21/2024 ROADWAY MANAGEMENT SYSTEM PAGE NUMBER: 622
PRINT DATE: 12/23/2024 SLD COUNTY/SR - ANNUAL PRINT COUNTY: SUSQUEHANNA

DIR: B TOTAL LEN: 15.290 MI. DIST: 04-5 SR: 4002
LEFT MUN: SILVER LAKE T RIGHT MUN: SILVER LAKE T

005992 FT

002743 FT

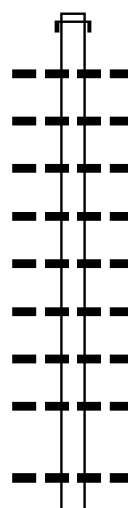
000000 FT

0030/0905	018 " DIA CIRC METAL	LEN=0040	INSTALLED	UNKN
0030/0760	015 " DIA CIRC CONCR	LEN=0040	INSTALLED	2004
0030/0339	018 " DIA CIRC METAL	LEN=0040	INSTALLED	UNKN
005992 FT	2 0 57116	0 00	0059+92	
0030/0000	LENGTH(AH	2311	BK 3249)	
0020/3200	024 " DIA CIRC METAL	LEN=0040	INSTALLED	UNKN
0020/2810	015 " DIA CIRC CONCR	LEN=0040	INSTALLED	UNKN
0020/2310	015 " DIA CIRC CONCR	LEN=0040	INSTALLED	UNKN
0020/1410	015 " DIA CIRC CONCR	LEN=0040	INSTALLED	UNKN
0020/1167	SILVER LAKE			
0020/1020	CHOCONUT T	015 " DIA CIRC CONCR	LEN=0040	INSTALLED UNKN
0020/0840	015 " DIA CIRC CONCR	LEN=0040	INSTALLED	UNKN
0020/0090	015 " DIA CIRC CONCR	LEN=0040	INSTALLED	UNKN
002743 FT	2 0 57116	0 00	0027+38	
0020/0000	LENGTH(AH	3249	BK 2743)	
0010/2285	015 " DIA CIRC CONCR	LEN=0040	INSTALLED	UNKN
0010/2053	015 " DIA CIRC CONCR	LEN=0040	INSTALLED	UNKN
0010/1688	015 " DIA CIRC CONCR	LEN=0040	INSTALLED	UNKN
0010/1432	018 " DIA CIRC CONCR	LEN=0056	INSTALLED	2001
0010/0811	BMS EN 57/4002/0010/0787	2 0 57116	0 00	0007+82
0010/0787	TR CHCNUT CK	BMSBG 57/4002/0010/0787		
000000 FT	2 0 57116	0 00	0000+00	
NC QUAKER LAKE ROAD	SR 0267 SH			
	(SR0267 SEG	0530/0000)		
	MFC BEGIN = D			
0010/0000	LENGTH(AH	2743	BK 0000)	

EXTRACT DATE: 12/21/2024 ROADWAY MANAGEMENT SYSTEM PAGE NUMBER: 621
PRINT DATE: 12/23/2024 SLD COUNTY/SR - ANNUAL PRINT COUNTY: SUSQUEHANNA

DIR: B TOTAL LEN: 1.639 MI. DIST: 04-5 SR: 4001
LEFT MUN: SILVER LAKE T RIGHT MUN: SILVER LAKE T

008656 FT



008656 FT	INTER-AHD	NEW YORK	STATE LINE
0030/3786	(STBD)		
0030/3235	024 " DIA	CIR PLASTIC	
	LEN=0060	INSTALLED	2001
0030/3150	015 " DIA	CIRC CONCR	
	LEN=0040	INSTALLED	UNKN
0030/2826	015 " DIA	CIRC CONCR	
	LEN=0040	INSTALLED	UNKN
0030/2260	015 " DIA	CIRC CONCR	
	LEN=0030	INSTALLED	UNKN
0030/2037	048 " DIA	CIRC METAL	
	LEN=0040	INSTALLED	UNKN
0030/1666	015 " DIA	CIRC CONCR	
	LEN=0040	INSTALLED	UNKN
0030/1435	015 " DIA	CIRC CONCR	
	LEN=0040	INSTALLED	UNKN
0030/1080	015 " DIA	CIRC CONCR	
	LEN=0040	INSTALLED	UNKN
0030/0380	015 " DIA	CIRC CONCR	
	LEN=0040	INSTALLED	UNKN
	030 " DIA	CIRC CONCR	

EXTRACT DATE: 12/21/2024 ROADWAY MANAGEMENT SYSTEM PAGE NUMBER: 620
PRINT DATE: 12/23/2024 SLD COUNTY/SR - ANNUAL PRINT COUNTY: SUSQUEHANNA

DIR: B TOTAL LEN: 1.639 MI. DIST: 04-5 SR: 4001
LEFT MUN: SILVER LAKE T RIGHT MUN: SILVER LAKE T

ARROWHEAD LAKE RD
(T731)

004870 FT

0020/2411

2 0 57074 0 01 0157+26 002048 FT
MCCORMICK RD
(T801) 0020/0000

000000 FT

Station	Length	Structure	Material	Notes
0030/0254	LEN=0042	INSTALLED	UNKN	
0030/0210	012 " DIA	CIRC	METAL	
0030/0207	LEN=0040	INSTALLED	UNKN	
0030/0203	DRAINAGE	STRUCTURE	LENGTH 4 FT	
0030/0015	BMSID 57/4001/0030/0203	BMSID 57/4001/0030/0000		
004870 FT	2 0 57074 0 01 0185+50	LITTLE SNAKE CRK		
0030/0000	BMSBG 57/4001/0030/0000	LENGTH(AH 3786 BK 2822)		
0020/2412	018 " DIA	CIR	PLASTIC	
0020/2315	LEN=0040	INSTALLED	UNKN	
0020/2263	BRINTON RD (T803)	LITTLE SNAKE		
0020/2259	STRUCTURE	LENGTH 15 FT		
0020/1236	BMSID 57/4001/0020/2238	024 " DIA	CIR	PLASTIC
0020/0000	LEN=0050	INSTALLED	2001	
0010/1488	015 " DIA	CIRC	CONCR	
0010/1145	LEN=0040	INSTALLED	UNKN	
0010/0820	018 " DIA	CIRC	CONCR	
0010/0620	LEN=0040	INSTALLED	UNKN	
0010/0480	024 " DIA	CIR	PLASTIC	
0010/0102	LEN=0040	INSTALLED	1998	
000000 FT	2 0 57074 0 01 0137+30	NC SR	4001 SH	
0010/0000	QUAKER LAKE RD (SR4002 SEG 0110/0000)	MFC BEGIN = D		
0010/0000	LENGTH(AH 2048 BK 0000)			

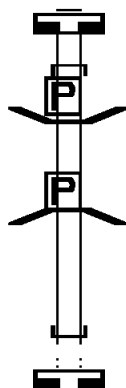
EXTRACT DATE: 12/21/2024 ROADWAY MANAGEMENT SYSTEM PAGE NUMBER: 619
PRINT DATE: 12/23/2024 SLD COUNTY/SR - ANNUAL PRINT COUNTY: SUSQUEHANNA

DIR: B TOTAL LEN: .085 MI. DIST: 04-5 SR: 3050
LEFT MUN: RUSH T RIGHT MUN: RUSH T

000448 FT

000000 FT

000000 FT

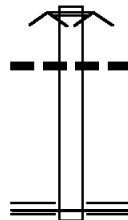


000448 FT
7014/0000 LENGTH(AH 0100 BK 0448)
INTER-AHD PIERSON RD
0010/0448 (T601)
0010/0268 BMSBN 57/3050/0010/0230
BRIDGE POSTED (TONS)
2 0 57094 0 00 0109+41
SGL 32 COMB 40
ELK LAKE ST
0010/0230 BMSBG 57/3050/0010/0230
000000 FT 2 0 57094 0 00 0107+00
NC P IERSON RD
INTER-BK PIERSON RD
(T601)
5 0010/0000 LENGTH(AH 0448 BK 0100)
000000 FT
7008/0000 LENGTH(AH 0100 BK 0000)

EXTRACT DATE: 12/21/2024 ROADWAY MANAGEMENT SYSTEM PAGE NUMBER: 618
 PRINT DATE: 12/23/2024 SLD COUNTY/SR - ANNUAL PRINT COUNTY: SUSQUEHANNA
 DIR: B TOTAL LEN: .076 MI. DIST: 04-5 SR: 3043
 LEFT MUN: RUSH T RIGHT MUN: RUSH T

000400 FT

000000 FT



000400 FT ROAD CLOSED
 0010/0400 ROAD CLOSED AHEAD
 018" DIA CIRC CONCR
 0010/0200 LEN=0060 INSTALLED UNKN
 000000 FT 0 0 00000 0 00 0000+00
 NC SR 3043 SH
 SR 3023 SH
 (SR3023 SEG 0402/0670)
 MFC BEGIN = E
 0010/0000 LENGTH(AH 0400 BK 0000)

EXTRACT DATE: 12/21/2024 ROADWAY MANAGEMENT SYSTEM PAGE NUMBER: 617
PRINT DATE: 12/23/2024 SLD COUNTY/SR - ANNUAL PRINT COUNTY: SUSQUEHANNA
DIR: B TOTAL LEN: .000 MI. DIST: 04-5 SR: 3041
LEFT MUN: RUSH T RIGHT MUN: RUSH T

000000 FT

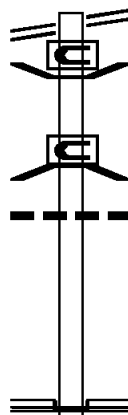


000000 FT
7010/0000 LENGTH(AH 0773 BK 0000)

EXTRACT DATE: 12/21/2024 ROADWAY MANAGEMENT SYSTEM PAGE NUMBER: 616
 PRINT DATE: 12/23/2024 SLD COUNTY/SR - ANNUAL PRINT COUNTY: SUSQUEHANNA
 DIR: B TOTAL LEN: .165 MI. DIST: 04-5 SR: 3037
 LEFT MUN: RUSH T RIGHT MUN: RUSH T

SR 0267 SH 000872 FT
 (SR0267 SEG 0212/0000) 0012/0872

000000 FT



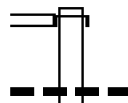
000872 FT SR 0267 SH
 0012/0872 (SR0267 SEG 0212/0000)
 0012/0463 BMSBN 57/3037/0012/0361
 1 0 00316 0 00 0569+82
 BRIDGE CLOSED
 E B WYLSNG C
 0012/0361 BMSBG 57/3037/0012/0361
 018 "DIA CIRC CONCR
 0012/0256 LEN=0036 INSTALLED UNKN
 000000 FT 1 0 00316 0 00 0566+66
 NC SR 3037 SH
 SR 0267 SH
 (SR0267 SEG 0204/0000)
 SR 0367 SH
 (SR0367 SEG 0130/2472)
 MFC BEGIN = D
 0012/0000 LENGTH(AH 0872 BK 0000)

EXTRACT DATE: 12/21/2024 ROADWAY MANAGEMENT SYSTEM PAGE NUMBER: 615
PRINT DATE: 12/23/2024 SLD COUNTY/SR - ANNUAL PRINT COUNTY: SUSQUEHANNA
DIR: B TOTAL LEN: .447 MI. DIST: 04-5 SR: 3035
LEFT MUN: MONTROSE B RIGHT MUN: MONTROSE B

	002360 FT		002360 FT	
			INTER-AHD	CHERRY ST
				(BORO)
			0010/2360	CHURCH ST
				(SR0029 SEG 0270/0741)
			0010/2100	CEDAR ST
				(BORO)
			0010/2045	015 " DIA CIR PLASTIC
				LEN=0200 INSTALLED UNKN
BEECH ST				
(BORO)				
	0010/1876			
			0010/1830	LAUREL ST
				(BORO)
			0010/1560	015 " DIA CIRC CONCR
				LEN=0200 INSTALLED UNKN
			0010/1543	JACKSON ST
				(BORO)
			0010/1526	015 " DIA CIRC CONCR
				LEN=0030 INSTALLED UNKN
			0010/1270	018 " DIA CIRC METAL
				LEN=0035 INSTALLED UNKN
			0010/1094	015 " DIA CIR PLASTIC
				LEN=0045 INSTALLED UNKN
UNION ST				UNION ST
(BORO)				(BORO)
	0010/0896		0010/0896	018 " DIA CIR PLASTIC
				LEN=0099 INSTALLED UNKN
			0010/0400	018 " DIA CIRC CONCR
				LEN=0035 INSTALLED UNKN
			NC CH	HERRY ST
				MAIN ST
2 0 57159 0 00 0000+00 000000 FT			000000 FT	(SR0029 SEG 0260/0167)
MAIN ST				MFC BEGIN = E
(SR0029 SEG 0260/0167) 0010/0000			0010/0000	LENGTH(AH 2360 BK 0000)

EXTRACT DATE: 12/21/2024 ROADWAY MANAGEMENT SYSTEM PAGE NUMBER: 614
PRINT DATE: 12/23/2024 SLD COUNTY/SR - ANNUAL PRINT COUNTY: SUSQUEHANNA
DIR: B TOTAL LEN: 1.073 MI. DIST: 04-5 SR: 3033
LEFT MUN: RUSH T RIGHT MUN: RUSH T

IRISH HILL RD 005665 FT
(SR4015 SEG 0020/0000) 0120/1928



005665 FT
INTER-AHD SR 4015 SH
0120/1928 (SR4015 SEG 0020/0000)
0120/1079 036 "DIA CIR PLASTIC
LEN=0999 INSTALLED UNKN

EXTRACT DATE: 12/21/2024 ROADWAY MANAGEMENT SYSTEM PAGE NUMBER: 613
PRINT DATE: 12/23/2024 SLD COUNTY/SR - ANNUAL PRINT COUNTY: SUSQUEHANNA

DIR: B TOTAL LEN: 1.073 MI. DIST: 04-5 SR: 3033
LEFT MUN: RUSH T RIGHT MUN: RUSH T

003737 FT			003737 FT 2 0 57127 0 00 0189+91		
			S 0120/0000 LENGTH(AH 1928 BK 2677)		
			0110/1360 015 "DIA CIR PLASTIC		
			LEN=0100 INSTALLED UNKN		
			0110/1140 015 "DIA CIR PLASTIC		
			LEN=0040 INSTALLED UNKN		
			0110/1034 015 "DIA CIR PLASTIC		
			LEN=0040 INSTALLED UNKN		
			0110/0776 015 "DIA CIRC CONCR		
			LEN=0040 INSTALLED UNKN		
			0110/0689 018 "DIA CIR PLASTIC		
			LEN=0040 INSTALLED UNKN		
			RUSH		
			0110/0277 MIDDLETOWN T		
			015 "DIA CIR PLASTIC		
			LEN=0044 INSTALLED UNKN		
			0110/0148 015 "DIA CIR PLASTIC		
			LEN=0050 INSTALLED 1998		
LC TO CURLEY RD			001060 FT		
(CONN)			0110/0122		
2 0 57127 0 00 0163+50			001060 FT		
CURLEY RD			0110/0000		
(T348)					
000179 FT			S 0110/0000 LENGTH(AH 2677 BK 0881)		
			0100/0858 015 "DIA CIRC CONCR		
			LEN=0036 INSTALLED UNKN		
			000179 FT 2 0 57127 0 00 0153+70		
			INTER-BK GRAHAM RD		
			(T606)		
000179 FT			S 0100/0000 LENGTH(AH 0881 BK 1125)		
000179 FT			000179 FT		
000179 FT			7090/0000 LENGTH(AH 1125 BK 1826)		
000179 FT			000179 FT		
000179 FT			7080/0000 LENGTH(AH 1826 BK 2356)		
000179 FT			000179 FT		
000179 FT			7070/0000 LENGTH(AH 2356 BK 1956)		
000179 FT			000179 FT		
000179 FT			7060/0000 LENGTH(AH 1956 BK 2101)		
000179 FT			000179 FT		
000179 FT			7050/0000 LENGTH(AH 2101 BK 2011)		
000179 FT			000179 FT		
000179 FT			7044/0000 LENGTH(AH 2011 BK 0236)		
000179 FT			000179 FT		
			7042/0000 LENGTH(AH 0236 BK 0026)		
			BMSN 57/3033/0040/0000		

EXTRACT DATE: 12/21/2024 ROADWAY MANAGEMENT SYSTEM PAGE NUMBER: 612
PRINT DATE: 12/23/2024 SLD COUNTY/SR - ANNUAL PRINT COUNTY: SUSQUEHANNA

DIR: B TOTAL LEN: 1.073 MI. DIST: 04-5 SR: 3033
LEFT MUN: RUSH T RIGHT MUN: RUSH T

000153 FT

000153 FT

000153 FT

000127 FT

000127 FT

000127 FT

000104 FT

000104 FT

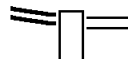
000000 FT

000000 FT

INTER-AHD GRAHAM RD
(T606)
0040/0026 RUSH T
000153 FT 2 0 57 127 0 00 0036+37
INTER-BK GRAHAM RD
(T606)
TERRY CREEK
BMSBG 57/3033/0040/0000
LENGTH(AH 0026 BK 0117)
0040/0000
000153 FT 7034/0000 LENGTH(AH 0117 BK 0458)
000153 FT 7032/0000 LENGTH(AH 0458 BK 0026)
BMSSEN 57/3033/0030/0000
INTER-AHD GRAHAM RD
(T606)
0030/0026
000127 FT 2 0 57 127 0 00 0030+38
INTER-BK GRAHAM RD
(T606)
TERRY CREEK
BMSBG 57/3033/0030/0000
LENGTH(AH 0026 BK 0288)
0030/0000
000127 FT 7024/0000 LENGTH(AH 0288 BK 0614)
000127 FT 7022/0000 LENGTH(AH 0614 BK 0023)
BMSSEN 57/3033/0020/0000
INTER-AHD GRAHAM RD
(T606)
0020/0023
000104 FT 2 0 57 127 0 00 0021+11
INTER-BK GRAHAM RD
(T606)
TERRY CREEK
BMSBG 57/3033/0020/0000
LENGTH(AH 0023 BK 1640)
0020/0000
000104 FT 7012/0000 LENGTH(AH 1640 BK 0104)
BMSSEN 57/3033/0010/0000
INTER-AHD GRAHAM RD
(T606)
0010/0104
000000 FT 2 0 57 127 0 00 0003+99
NC GR AHAM RD
INTER-BK GRAHAM RD
(T606)
WYALUSING CREEK
BMSBG 57/3033/0010/0000
MFC BEGIN = E
0010/0000
000000 FT LENGTH(AH 0104 BK 0399)
7006/0000 LENGTH(AH 0399 BK 0000)

EXTRACT DATE: 12/21/2024 ROADWAY MANAGEMENT SYSTEM PAGE NUMBER: 611
PRINT DATE: 12/23/2024 SLD COUNTY/SR - ANNUAL PRINT COUNTY: SUSQUEHANNA
DIR: B TOTAL LEN: 12.630 MI. DIST: 04-5 SR: 3029
LEFT MUN: FOREST LAKE T RIGHT MUN: FOREST LAKE T

SR 4007 SH 066684 FT
(SR4007 SEG 0110/0000) 0250/2926



066684 FT SR 4007 SH
0250/2926 (SR4007 SEG 0110/0000)
01B "DIA CIRC CONCR

EXTRACT DATE: 12/21/2024 ROADWAY MANAGEMENT SYSTEM PAGE NUMBER: 610
PRINT DATE: 12/23/2024 SLD COUNTY/SR - ANNUAL PRINT COUNTY: SUSQUEHANNA

DIR: B TOTAL LEN: 12.630 MI. DIST: 04-5 SR: 3029
LEFT MUN: FOREST LAKE T RIGHT MUN: FOREST LAKE T

COLE RD
(T561)

0250/1152

063758 FT

061056 FT

SHOWALTER RD
(T643)

0230/0650

059532 FT

0250/2460	LEN=0025	INSTALLED	UNKN
0250/1446	018 "DIA	CIR PLASTIC	
	LEN=0080	INSTALLED	1998
0250/1142	018 "DIA	CIRC CONCR	UNKN
0250/0946	018 "DIA	CIRC CONCR	UNKN
0250/0235	018 "DIA	CIR PLASTIC	
063758 FT	LEN=0025	INSTALLED	UNKN
0250/0000	2 0 57009	0 02 0645+32	
	LENGTH(AH	2922 BK 2702)	
0240/2300	018 "DIA	CIRC METAL	
	LEN=0025	INSTALLED	1998
0240/1902	018 "DIA	CIRC METAL	
	LEN=0030	INSTALLED	UNKN
0240/1563	018 "DIA	CIRC CONCR	
	LEN=0025	INSTALLED	UNKN
0240/1154	PRIVATE DR		
	(PRDR)		
0240/0722	015 "DIA	CIRC CONCR	
	LEN=0999	INSTALLED	UNKN
0240/0311	015 "DIA	CIRC CONCR	
061056 FT	LEN=0030	INSTALLED	UNKN
061056 FT	2 0 57009	0 02 0618+30	
	LAKE HILL RD		
	(T643)		
0240/0000	LENGTH(AH	2702 BK 1524)	
0230/1300	024 "DIA	CIRC CONCR	
	LEN=0025	INSTALLED	UNKN
0230/1100	018 "DIA	CIR PLASTIC	
	LEN=0025	INSTALLED	UNKN
0230/0450	018 "DIA	CIR PLASTIC	
	LEN=0025	INSTALLED	1998
0230/0268	018 "DIA	CIRC CONCR	
059532 FT	LEN=0025	INSTALLED	UNKN
	2 0 57009	0 02 0602+60	
	(TBK)	SR4009 FRASER RD	
	(TWP)		
0230/0000	LENGTH(AH	1524 BK 3799)	
0220/3762	024 "DIA	CIR PLASTIC	
	LEN=0025	INSTALLED	UNKN
0220/3725	024 "DIA	CIR PLASTIC	
	LEN=0025	INSTALLED	1998

EXTRACT DATE: 12/21/2024 ROADWAY MANAGEMENT SYSTEM PAGE NUMBER: 609
PRINT DATE: 12/23/2024 SLD COUNTY/SR - ANNUAL PRINT COUNTY: SUSQUEHANNA

DIR: B TOTAL LEN: 12.630 MI. DIST: 04-5 SR: 3029
LEFT MUN: FOREST LAKE T RIGHT MUN: FOREST LAKE T

0220/3491	015 "DIA	CIR PLASTIC
0220/3151	LEN=0025	INSTALLED UNKN
0220/2961	018 "DIA	CIR PLASTIC
0220/2745	LEN=0025	INSTALLED 1998
0220/2331	015 "DIA	CIRC CONCR
0220/2090	LEN=0025	INSTALLED UNKN
0220/2048	015 "DIA	CIRC CONCR
0220/1829	LEN=0025	INSTALLED UNKN
0220/1321	015 "DIA	CIRC CONCR
0220/1009	LEN=0025	INSTALLED 1998
0220/0639	015 "DIA	CIRC CONCR
0220/0460	LEN=0025	INSTALLED UNKN
0220/0130	018 "DIA	CIR PLASTIC
055733 FT	LEN=0025	INSTALLED 1998
0220/0000	2 0 57009 0 02 0565+01	LENGTH(AH 3799 BK 2286)
0210/2030	018 "DIA	CIR PLASTIC
0210/1862	LEN=0025	INSTALLED 1998
0210/1555	024 "DIA	CIR PLASTIC
0210/1280	LEN=0025	INSTALLED UNKN
0210/1181	018 "DIA	CIR PLASTIC
0210/0840	LEN=0025	INSTALLED 1998
0210/0774	018 "DIA	CIR PLASTIC
0210/0702	LEN=0025	INSTALLED UNKN
0210/0528	015 "DIA	CIRC CONCR
0210/0511	LEN=0025	INSTALLED 1998
0210/0330	015 "DIA	CIRC CONCR
	LEN=0025	INSTALLED UNKN

055733 FT

LESTER RD
(T632)

0210/0702

EXTRACT DATE: 12/21/2024 ROADWAY MANAGEMENT SYSTEM PAGE NUMBER: 608
PRINT DATE: 12/23/2024 SLD COUNTY/SR - ANNUAL PRINT COUNTY: SUSQUEHANNA

DIR: B TOTAL LEN: 12.630 MI.
LEFT MUN: FOREST LAKE T

DIST: 04-5 SR: 3029
RIGHT MUN: FOREST LAKE T

053447 FT

0210/0014 BMS EN 57/3029/0210/0000
053447 FT 2 0 57009 0 02 0542+25
BR FOREST LK
BMSBG 57/3029/0210/0000
5 0210/0000 LENGTH(AH 2286 BK 2515)
018 "DIA CIR PLASTIC
0200/2300 LEN=0025 INSTALLED 1998
018 "DIA CIR PLASTIC
0200/1883 LEN=0025 INSTALLED UNKN
015 "DIA CIRC CONCR
0200/1659 LEN=0025 INSTALLED UNKN

050932 FT

0200/0360 015 "DIA CIRC CONCR
0200/0013 LEN=0025 INSTALLED UNKN
050932 FT BMS EN 57/3029/0200/0000
2 0 57009 0 02 0517+25
BR FOREST LAKE CREEK
BMSBG 57/3029/0200/0000
5 0200/0000 LENGTH(AH 2515 BK 2531)
018 "DIA CIR PLASTIC
0190/1826 LEN=0040 INSTALLED UNKN
GREEN RD
0190/1339 (T559)
018 "DIA CIR PLASTIC
0190/1171 LEN=0025 INSTALLED UNKN
LC TO T559 RD
0190/1158 (CONN)

048401 FT

0190/0026 BMS EN 57/3029/0190/0000
048401 FT 2 0 57009 0 02 0491+93
FOREST LAKE CRK
BMSBG 57/3029/0190/0000
5 0190/0000 LENGTH(AH 2531 BK 2117)
015 "DIA CIRC CONCR
0180/1740 LEN=0025 INSTALLED UNKN
018 "DIA CIR PLASTIC
0180/1391 LEN=0025 INSTALLED UNKN
018 "DIA CIR PLASTIC
0180/1168 LEN=0025 INSTALLED UNKN
018 "DIA CIR PLASTIC
0180/0684 LEN=0025 INSTALLED UNKN

2 0 57009 0 02 0470+30 046284 FT

BR FOREST LAKE CREEK
STRUCTURE LENGTH 11 FT
0180/0067 BMSID 57/3029/0180/0000
046284 FT CARR HILL RD

EXTRACT DATE: 12/21/2024 ROADWAY MANAGEMENT SYSTEM PAGE NUMBER: 607
PRINT DATE: 12/23/2024 SLD COUNTY/SR - ANNUAL PRINT COUNTY: SUSQUEHANNA

DIR: B TOTAL LEN: 12.630 MI. DIST: 04-5 SR: 3029
LEFT MUN: FOREST LAKE T RIGHT MUN: FOREST LAKE T

HAMLIN RD
(T557)

0180/0000

== ==

5 0180/0000 (T644)
015 "DIA CIRC CONCR 2117 BK 3238)
LEN=0025 INSTALLED UNKN
015 "DIA CIRC CONCR
LEN=0025 INSTALLED UNKN
FOREST LAKE
0170/2241 JESSUP T
018 "DIA CIR PLASTIC
LEN=0025 INSTALLED UNKN
018 "DIA CIR PLASTIC
LEN=0025 INSTALLED 1998
018 "DIA CIR PLASTIC
LEN=0025 INSTALLED 1998
018 "DIA CIR PLASTIC
LEN=0025 INSTALLED 1998
018 "DIA CIR PLASTIC
LEN=0025 INSTALLED 1998
018 "DIA CIR PLASTIC
LEN=0025 INSTALLED 1998
0170/0763 024 "DIA CIR PLASTIC
LEN=0025 INSTALLED 1998
018 "DIA CIR PLASTIC
LEN=0025 INSTALLED 1998
0170/0489
0170/0005
043046 FT 2 0 57009 0 02 0438+52
084 "H 48 "W ELLIP METAL
LEN=0025 INSTALLED UNKN
FORST LK CK
STRUCTURE LENGTH 5 FT
BMSID 57/3029/0170/0000
5 0170/0000 LENGTH(AH 3238 BK 3727)
024 "DIA CIR PLASTIC
LEN=0025 INSTALLED UNKN
018 "DIA CIR PLASTIC
LEN=0025 INSTALLED UNKN
018 "DIA CIR PLASTIC
LEN=0025 INSTALLED 1998
015 "DIA CIR PLASTIC
LEN=0025 INSTALLED UNKN
018 "DIA CIR PLASTIC
LEN=0025 INSTALLED UNKN
030 "DIA CIRC CONCR
LEN=0025 INSTALLED 1998
018 "DIA CIR PLASTIC
LEN=0025 INSTALLED 1998
018 "DIA CIR PLASTIC
LEN=0025 INSTALLED 1998
018 "DIA CIR PLASTIC
LEN=0025 INSTALLED 1998

043046 FT

==

==

==

==

==

==

==

==

==

==

==

EXTRACT DATE: 12/21/2024 ROADWAY MANAGEMENT SYSTEM PAGE NUMBER: 606
PRINT DATE: 12/23/2024 SLD COUNTY/SR - ANNUAL PRINT COUNTY: SUSQUEHANNA

DIR: B TOTAL LEN: 12.630 MI. DIST: 04-5 SR: 3029
LEFT MUN: JESSUP T RIGHT MUN: JESSUP T

WARNER RD
(T600)

039319 FT

0150/1624

036719 FT

034435 FT

	0160/0014	BMS	SEN	57/3029/0160/0005
	039319 FT	2 0 57009	0 02	0401+63
		NO UNDERPASS INFORMATION		
	0160/0000	BMSBG	57/3029/0160/0005	
		LENGTH(AH 3727 BK 2600)		
	0150/2345	018 "DIA	CIRC	CONCR
		LEN=0025	INSTALLED	UNKN
	0150/2131	018 "DIA	CIR	PLASTIC
		LEN=0025	INSTALLED	1997
	0150/1911	015 "DIA	CIRC	CONCR
		LEN=0025	INSTALLED	UNKN
	0150/1671	018 "DIA	CIR	PLASTIC
		LEN=0040	INSTALLED	2006
		018 "DIA	CIR	PLASTIC
	0150/1538	LEN=0036	INSTALLED	2023
		018 "DIA	CIR	PLASTIC
	0150/1085	LEN=0025	INSTALLED	UNKN
		015 "DIA	CIRC	CONCR
	0150/0928	LEN=0025	INSTALLED	1998
		015 "DIA	CIR	PLASTIC
	0150/0700	LEN=0025	INSTALLED	UNKN
		015 "DIA	CIRC	CONCR
	0150/0459	LEN=0025	INSTALLED	UNKN
		015 "DIA	CIR	PLASTIC
	0150/0180	LEN=0025	INSTALLED	1998
	036719 FT	2 0 57009	0 02	0374+99
		018 "DIA	CIRC	CONCR
		LEN=0035	INSTALLED	2023
	0150/0000	LENGTH(AH 2600 BK 2284)		
		015 "DIA	CIR	PLASTIC
	0140/1820	LEN=0025	INSTALLED	1997
		018 "DIA	CIR	PLASTIC
	0140/1613	LEN=0025	INSTALLED	1998
		018 "DIA	CIR	PLASTIC
	0140/1454	LEN=0032	INSTALLED	2023
		018 "DIA	CIR	PLASTIC
	0140/0954	LEN=0037	INSTALLED	2023
		BMS	SEN	57/3029/0140/0000
	0140/0039	2 0 57009	0 02	0352+15
	034435 FT	FOREST LAKE		
		BMSBG	57/3029/0140/0000	
	0140/0000	LENGTH(AH 2284 BK 1431)		
		FAIRHILL RD		
	0130/1151	(T602)		
	0130/0889	BMS	SEN	57/3029/0130/0811

DIST: 04-5 SR: 3029
RIGHT MUN: JESSUP T

```

2 0 57009 0 02 0346+07
NO UNDERPASS INFORMATION
0130/0810 BMSBG 57/3029/0130/0811
024 "DIA CIR PLASTIC
0130/0299 LEN=0045 INSTALLED 2023
033004 FT 2 0 57009 0 01 0338+00
SR 0706 SH
(SR0706 SEG 0210/0000)
NC FO REST LAKE RD
0130/0000 LENGTH(AH 1431 BK 3517)

```

-- --	0120 / 1633	015 "DIA	CIRC CONCR	UNKN
-- --	0120 / 1108	LEN=0025	INSTALLED	UNKN
-- --	0120 / 0710	015 "DIA	CIRC CONCR	2000
-- --	0120 / 0387	LEN=0025	INSTALLED	UNKN
	029487 FT	2 0 57009	0 01 0300+23	
		060 "DIA	CIRC CONCR	
S -- --	0120 / 0000	LEN=0025	INSTALLED	UNKN
		LENGTH(AH	3517 BK	2542)
-- --	0110 / 1657	030 "DIA	CIRC CONCR	UNKN
-- --	0110 / 1329	LEN=0025	INSTALLED	UNKN
-- --	0110 / 0750	018 "DIA	CIRC CONCR	2000
-- --	0110 / 0422	LEN=0025	INSTALLED	UNKN
= =	026945 FT	015 "DIA	CIRC CONCR	
= =		LEN=0025	INSTALLED	UNKN
S -- --	0110 / 0000	LENGTH(AH	2542 BK	2153)
-- --	0100 / 1902	018 "DIA	CIRC CONCR	UNKN
-- --	0100 / 1453	LEN=0025	INSTALLED	UNKN
-- --	0100 / 0961	018 "DIA	CIRC CONCR	UNKN
		LEN=0025	INSTALLED	UNKN
	024792 FT	2 0 57009	0 01 0253+50	

EXTRACT DATE: 12/21/2024 ROADWAY MANAGEMENT SYSTEM PAGE NUMBER: 604
PRINT DATE: 12/23/2024 SLD COUNTY/SR - ANNUAL PRINT COUNTY: SUSQUEHANNA

DIR: B TOTAL LEN: 12.630 MI. DIST: 04-5 SR: 3029
LEFT MUN: JESSUP T RIGHT MUN: JESSUP T

YOUNGS RD
(T594)

0100/0000

0100/0000	060 "DIA CIRC CONCR
	LEN=0025 INSTALLED UNKN
	LENGTH(AH 2153 BK 2843)
0090/2353	018 "DIA CIRC CONCR
	LEN=0025 INSTALLED UNKN
0090/2028	018 "DIA CIRC CONCR
	LEN=0025 INSTALLED UNKN
0090/0961	018"H 18"W **UNKNOWN**
	LEN=0040 INSTALLED 1998
0090/0629	018 "DIA CIRC CONCR
	LEN=0025 INSTALLED UNKN
0090/0265	015 "DIA CIRC CONCR
	LEN=0025 INSTALLED UNKN
0090/0085	018"H 18"W **UNKNOWN**
	LEN=0035 INSTALLED 1998
021949 FT	2 0 57009 0 01 0225+07
0090/0000	LENGTH(AH 2843 BK 2443)
	024 "DIA CIRC CONCR
	LEN=0025 INSTALLED UNKN
0080/2289	015 "DIA CIRC CONCR
	LEN=0025 INSTALLED UNKN
0080/2001	015 "DIA CIRC CONCR
	LEN=0025 INSTALLED UNKN
0080/1617	015 "DIA CIRC CONCR
	LEN=0025 INSTALLED UNKN
0080/1402	015 "DIA CIRC CONCR
	LEN=0025 INSTALLED UNKN
0080/1399	JESSUP
	BRIDGEWATER T
0080/1066	018"H 18"W **UNKNOWN**
	LEN=0025 INSTALLED UNKN
0080/0603	015 "DIA CIRC CONCR
	LEN=0025 INSTALLED UNKN
019506 FT	2 0 57009 0 01 0196+05
0080/0000	LENGTH(AH 2443 BK 2550)
	018 "DIA CIRC CONCR
	LEN=0025 INSTALLED UNKN
0070/2418	015 "DIA CIRC CONCR
	LEN=0025 INSTALLED UNKN
0070/2332	018 "DIA CIRC CONCR
	LEN=0025 INSTALLED UNKN
0070/1834	018 "DIA CIRC CONCR
	LEN=0025 INSTALLED UNKN
0070/0924	018 "DIA CIRC CONCR
	LEN=0025 INSTALLED UNKN
0070/0230	018 "DIA CIRC CONCR
	LEN=0025 INSTALLED 2000
016956 FT	2 0 57009 0 01 0170+55

DIST: 04-5 SR: 3029
RIGHT MUN: BRIDGEWATER T

DIR: B TOTAL LEN: 12.630 MI.
LEFT MUN: BRIDGEWATER T

DIST: 04-5 SR: 3029
RIGHT MUN: BRIDGEWATER T

```

2 0 57009 0 00 0036+68 003645 FT
SR 2051 SH
(SR2051 SEG 0060/3522) 0020/0000

```

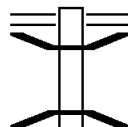
006014 FT

000000 FT

LINE	DESCRIPTION	DATE	TIME	STATUS	REMARKS
0030	0626	018	"DIA	CIRC PLASTIC	UNKN
0030	0254	015	"DIA	CIRC CONCR	UNKN
0060	14 FT	2 0	57009	0 00	0060+41
0030	0000	LENGTH(AH	2880	BK	2369)
0020	2240	015	"DIA	CIRC CONCR	UNKN
0020	1635	LEN=0025	INSTALLED	2000	
0020	1138	018	"DIA	CIR PLASTIC	UNKN
0020	0780	LEN=0025	INSTALLED		
0020	0445	PETERSEN	RD		
0020	0130	(T520)			
0036	45 FT	018	"DIA	CIR PLASTIC	UNKN
0020	0000	LEN=0025	INSTALLED		
0010	3379	LENGTH(AH	2369	BK	3645)
0010	2918	036	"DIA	CIRC CONCR	1998
0010	2732	LEN=0025	INSTALLED		
0010	2574	018	"DIA	CIRC CONCR	UNKN
0010	1429	LEN=0025	INSTALLED		
0010	1110	018	"DIA	CIR PLASTIC	UNKN
0010	0910	LEN=0025	INSTALLED		
0010	0432	024	"DIA	CIRC CONCR	UNKN
0000	00 FT	LEN=0025	INSTALLED		
0000	00	2 0	57009	0 00	0000+00
NC BE		MESHOPPEN	CREEK RD		
		(SR2053	SEG	0090/0518)	
		MFC BEGIN	= D		
0010	0000	LENGTH(AH	3645	BK	0000)

EXTRACT DATE: 12/21/2024 ROADWAY MANAGEMENT SYSTEM PAGE NUMBER: 601
PRINT DATE: 12/23/2024 SLD COUNTY/SR - ANNUAL PRINT COUNTY: SUSQUEHANNA
DIR: B TOTAL LEN: 3.410 MI. DIST: 04-5 SR: 3027
LEFT MUN: JESSUP T RIGHT MUN: JESSUP T

018006 FT



018006 FT SR 0706 SH
0060/3994 (SR0706 SEG 0180/0065)
0060/3706 BMS EN 57/3027/0060/3590
2 0 57008 0 00 0172+11
E BR WYALUSING CREEK
0060/3590 BMS BG 57/3027/0060/3590

EXTRACT DATE: 12/21/2024 ROADWAY MANAGEMENT SYSTEM PAGE NUMBER: 600
PRINT DATE: 12/23/2024 SLD COUNTY/SR - ANNUAL PRINT COUNTY: SUSQUEHANNA

DIR: B TOTAL LEN: 3.410 MI. DIST: 04-5 SR: 3027
LEFT MUN: JESSUP T RIGHT MUN: JESSUP T

	0060/2384	018 "DIA CIR PLASTIC LEN=0060 INSTALLED 2006
	0060/2260	018 "DIA CIRC METAL LEN=0060 INSTALLED UNKN
	0060/2138	024 "DIA CIRC METAL LEN=0070 INSTALLED UNKN
	0060/1043	015 "DIA CIR PLASTIC LEN=0035 INSTALLED UNKN
	0060/0732	018 "DIA CIR PLASTIC LEN=0040 INSTALLED UNKN
	0060/0597	024 "DIA CIR PLASTIC LEN=0080 INSTALLED 2006
	0060/0201	018 "DIA CIRC CONCR LEN=0044 INSTALLED UNKN
014012 FT	014012 FT	2 0 57008 0 00 0135+90
	0060/0000	LENGTH(AH 3994 BK 2404)
	0050/2096	018 "DIA CIR PLASTIC LEN=0050 INSTALLED 2006
	0050/1570	018 "DIA CIR PLASTIC LEN=0050 INSTALLED UNKN
	0050/1086	018 "DIA CIRC CONCR LEN=0040 INSTALLED UNKN
011608 FT	011608 FT	2 0 57008 0 00 0113+20
		PROSPECT HILL RD
		(T529)
	0050/0000	LENGTH(AH 2404 BK 2335)
	0042/2012	024 "DIA CIR PLASTIC LEN=0040 INSTALLED 2006
2 0 57008 0 00 0089+98 009273 FT	009273 FT	
OAKES RD		
(T525)	0042/0000	LENGTH(AH 2335 BK 1600)
007673 FT	007673 FT	2 0 57008 0 00 0073+40
		BEDELL RD
		(T605)

EXTRACT DATE: 12/21/2024 ROADWAY MANAGEMENT SYSTEM PAGE NUMBER: 599
PRINT DATE: 12/23/2024 SLD COUNTY/SR - ANNUAL PRINT COUNTY: SUSQUEHANNA

DIR: B TOTAL LEN: 3.410 MI. DIST: 04-5 SR: 3027
LEFT MUN: JESSUP T RIGHT MUN: JESSUP T

2 0 57008 0 00 0046+95 005039 FT
KEIFER RD
(T484) 0030/0000

002635 FT

000000 FT

SR 3023 SH
(SR3023 SEG 0330/0000) 0010/0000

Station	Length	Material	Notes
0040/0000	1600	BK 2634	LENGTH(AH 1600 BK 2634)
0030/2620	0072	INSTALLED	UNKN
0030/1888	0040	INSTALLED	2006
0030/0865		JESSUP	RUSH T
0030/0735	0040	INSTALLED	UNKN
0030/0054	0040	INSTALLED	2006
0030/0000	2634	BK 2404	LENGTH(AH 2634 BK 2404)
0020/1857	0040	INSTALLED	2006
0020/0617	0040	INSTALLED	2006
0020/0133	0035	INSTALLED	UNKN
0020/0000	2404	BK 2635	LENGTH(AH 2404 BK 2635)
0010/1765	0100	INSTALLED	2006
0010/0935	0040	INSTALLED	2006
0010/0377	0080	INSTALLED	2006
0010/0373		EAST RUSH CEMETERY RD	(T306)
0010/0086	16	FT	STRUCTURE LENGTH 16 FT
000000 FT			BMSID 57/3027/0010/0086
			SR 3023 SH
			(SR3023 SEG 0330/0000)
			INTER-BK SR 3027 SH
			PIERSON RD
			(T601)
			MFC BEGIN = E
0010/0000	2635	BK 0000	LENGTH(AH 2635 BK 0000)

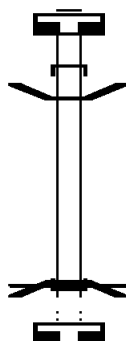
EXTRACT DATE: 12/21/2024 ROADWAY MANAGEMENT SYSTEM PAGE NUMBER: 598
PRINT DATE: 12/23/2024 SLD COUNTY/SR - ANNUAL PRINT COUNTY: SUSQUEHANNA

DIR: B TOTAL LEN: .015 MI. DIST: 04-5 SR: 3025
LEFT MUN: RUSH T RIGHT MUN: RUSH T

000078 FT

000000 FT

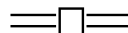
000000 FT



000078 FT
7014/0000 LENGTH(AH 0100 BK 0078)
INTER-AHD COUNTY HOME RD
0010/0078 (T599)
0010/0062 BMSBN 57/3025/0010/0000
000000 FT 2 0 57155 0 00 0116+71
NC CO HOME RD
INTER-BK COUNTY HOME RD
(T599)
ELK LAKE STREAM
BMSBG 57/3025/0010/0000
MFC BEGIN = E
5 0010/0000 LENGTH(AH 0078 BK 0100)
000000 FT
7008/0000 LENGTH(AH 0100 BK 0000)

EXTRACT DATE: 12/21/2024 ROADWAY MANAGEMENT SYSTEM PAGE NUMBER: 597
PRINT DATE: 12/23/2024 SLD COUNTY/SR - ANNUAL PRINT COUNTY: SUSQUEHANNA
DIR: B TOTAL LEN: 19.431 MI. DIST: 04-5 SR: 3023
LEFT MUN: RUSH T RIGHT MUN: RUSH T

102598 FT



102598 FT SR 0706 SH
0402/0925 (SR0706 SEG 0100/0000)

EXTRACT DATE: 12/21/2024 ROADWAY MANAGEMENT SYSTEM PAGE NUMBER: 596
PRINT DATE: 12/23/2024 SLD COUNTY/SR - ANNUAL PRINT COUNTY: SUSQUEHANNA

DIR: B TOTAL LEN: 19.431 MI. DIST: 04-5 SR: 3023
LEFT MUN: RUSH T RIGHT MUN: RUSH T

SR 3043 SH
(SR3043 SEG 0010/0000) 0402/0670

0 0 00000 0 00 0000+00 101673 FT
CREAMERY RD
(T604) 0402/0000

SMITH RD
(T607) 0390/2295

098777 FT

095907 FT

COUNTY HOME RD
(T599) 0370/1138

0402/0587 BMS EN 57/3023/0402/0405
0 0 00000 0 00 0000+00
E B WYLSG CK

0402/0405 BMSBG 57/3023/0402/0405
101673 FT

5 0402/0000 LENGTH(AH 0925 BK 2896)

0390/2245 018 "DIA CIRC CONCR
LEN=0040 INSTALLED 2000
0390/1900 015 "DIA CIRC CONCR
LEN=0040 INSTALLED UNKN
0390/1370 018 "DIA CIRC CONCR
LEN=0040 INSTALLED UNKN

0390/0600 018 "DIA CIRC CONCR
LEN=0040 INSTALLED UNKN
0390/0258 018 "DIA CIRC CONCR
LEN=0040 INSTALLED UNKN
036 "DIA CIRC CONCR
0390/0013 LEN=0060 INSTALLED UNKN

5 0390/0000 2 0 57010 0 02 0996+57
LENGTH(AH 2896 BK 2870)
024 "DIA CIRC CONCR
0380/2467 LEN=0040 INSTALLED UNKN

0380/1800 018 "DIA CIRC CONCR
LEN=0040 INSTALLED UNKN
0380/1445 015 "DIA CIRC CONCR
LEN=0035 INSTALLED 2000

095907 FT 2 0 57010 0 02 0967+84
HIBBARD RD
(T605)

5 0380/0000 LENGTH(AH 2870 BK 1727)
018 "DIA CIRC CONCR
0370/1500 LEN=0040 INSTALLED UNKN

0370/1103 015 "DIA CIRC CONCR
LEN=0040 INSTALLED UNKN
B ELK L STM
STRUCTURE LENGTH 14 FT
0370/1036 BMSID 57/3023/0370/1036

EXTRACT DATE: 12/21/2024 ROADWAY MANAGEMENT SYSTEM PAGE NUMBER: 595
PRINT DATE: 12/23/2024 SLD COUNTY/SR - ANNUAL PRINT COUNTY: SUSQUEHANNA

DIR: B TOTAL LEN: 19.431 MI. DIST: 04-5 SR: 3023
LEFT MUN: RUSH T RIGHT MUN: RUSH T

094180 FT

0370/0802

018 "DIA CIRC CONCR
LEN=0040 INSTALLED UNKN
015 "DIA CIRC CONCR
LEN=0040 INSTALLED UNKN
2 0 57010 0 02 0950+10
LENGTH(AH 1727 BK 2360)
018 "DIA CIRC CONCR
LEN=0040 INSTALLED 2000

0360/2275

0360/1630

018 "DIA CIRC METAL
LEN=0040 INSTALLED UNKN
018 "DIA CIRC CONCR
LEN=0040 INSTALLED UNKN
018 "DIA CIR UNKNOWN
LEN=0040 INSTALLED UNKN

0360/1361

0360/0950

091820 FT

0360/0172

091820 FT

015 "DIA CIRC CONCR
LEN=0036 INSTALLED UNKN
2 0 57010 0 02 0926+77
LABZENTIS RD
(T482)
LENGTH(AH 2360 BK 2512)

0360/0000

BR ELK LAKE
STRUCTURE LENGTH 16 FT
BMSID 57/3023/0350/2365

0350/2365

0350/1881

018 "DIA CIRC CONCR
LEN=0032 INSTALLED UNKN
018 "DIA CIRC CONCR
LEN=0040 INSTALLED UNKN
018 "DIA CIRC CONCR
LEN=0036 INSTALLED UNKN
018 "DIA CIRC CONCR
LEN=0040 INSTALLED UNKN
018 "DIA CIRC CONCR
LEN=0040 INSTALLED UNKN

0350/1494

0350/1222

0350/0690

089308 FT

0350/0350

089308 FT

2 0 57010 0 02 0901+60
KUNKLE RD
(T490)

0350/0000

LENGTH(AH 2512 BK 1562)
024 "DIA CIRC CONCR
LEN=0040 INSTALLED UNKN

0340/1540

0340/1200

018 "DIA CIRC CONCR
LEN=0040 INSTALLED UNKN
036 "DIA CIRC CONCR
LEN=0040 INSTALLED UNKN
018 "DIA CIRC CONCR
LEN=0032 INSTALLED UNKN

0340/0970

0340/0729

018 "DIA CIRC CONCR
LEN=0040 INSTALLED UNKN
018 "DIA CIRC CONCR
LEN=0040 INSTALLED UNKN

0340/0390

087746 FT

2 0 57010 0 02 0885+98

087746 FT

EXTRACT DATE: 12/21/2024 ROADWAY MANAGEMENT SYSTEM PAGE NUMBER: 594
PRINT DATE: 12/23/2024 SLD COUNTY/SR - ANNUAL PRINT COUNTY: SUSQUEHANNA

DIR: B TOTAL LEN: 19.431 MI. DIST: 04-5 SR: 3023
LEFT MUN: RUSH T RIGHT MUN: RUSH T

2 0 57010 0 02 0859+39 085081 FT
PIERSON RD
(T601) 0330/0000

083143 FT

080623 FT

079205 FT

5 0340/0000 LENGTH(AH 1562 BK 2665)

0330/1842 018 "DIA CIRC CONCR
LEN=0032 INSTALLED UNKN
0330/1574 018 "DIA CIRC CONCR
LEN=0032 INSTALLED UNKN
0330/1310 036 "DIA CIRC CONCR
LEN=0028 INSTALLED UNKN

TR ELK LA ST
STRUCTURE LENGTH 14 FT
0330/0121 BMSID 57/3023/0330/0121
085081 FT SR 3027 SH
(SR3027 SEG 0010/0000)
5 0330/0000 LENGTH(AH 2665 BK 1938)

0320/0464 018 "DIA CIRC CONCR
LEN=0032 INSTALLED UNKN
001"H 01"W **UNKNOWN**
0320/0190 LEN=0040 INSTALLED UNKN
083143 FT 2 0 57010 0 02 0839+67
5 0320/0000 LENGTH(AH 1938 BK 2520)

0310/1550 018 "DIA CIRC CONCR
LEN=0060 INSTALLED UNKN
0310/1309 018 "DIA CIRC CONCR
LEN=0060 INSTALLED UNKN

080623 FT 2 0 57010 0 02 0814+47
072 "DIA CIRC CONCR
LEN=0060 INSTALLED UNKN
STOCKHOLM RD
(T486)
5 0310/0000 LENGTH(AH 2520 BK 1418)
0300/1010 018 "DIA CIRC CONCR
LEN=0035 INSTALLED UNKN

079205 FT 2 0 57010 0 02 0800+28
WOODEN RD
(T524)
5 0300/0000 LENGTH(AH 1418 BK 2387)
ELK LAKE ST
STRUCTURE LENGTH 24 FT

EXTRACT DATE: 12/21/2024 ROADWAY MANAGEMENT SYSTEM PAGE NUMBER: 593
PRINT DATE: 12/23/2024 SLD COUNTY/SR - ANNUAL PRINT COUNTY: SUSQUEHANNA

DIR: B TOTAL LEN: 19.431 MI. DIST: 04-5 SR: 3023
LEFT MUN: RUSH T RIGHT MUN: RUSH T

2 0 57010 0 02 0776+79 076818 FT
HOAG HILL RD
(T350) 0290/0000

075228 FT

072740 FT

>-----<	0290/2250	BMSID 57/3023/0290/2182
-----	0290/1696	RUSH
-----	0290/1373	DIMOCK T
-----	0290/0950	018 "DIA CIRC CONCR
-----	0290/0680	LEN=0040 INSTALLED UNKN
-----	0290/0405	018 "DIA CIRC CONCR
-----	0290/0295	LEN=0040 INSTALLED UNKN
-----	076818 FT	018 "DIA CIRC CONCR
==	0290/0000	LEN=0040 INSTALLED UNKN
-----	0280/1511	015 "DIA CIRC CONCR
-----	0280/1243	LEN=0040 INSTALLED UNKN
-----	0280/0440	018 "DIA CIRC CONCR
-----	0280/0040	LEN=0040 INSTALLED UNKN
-----	075228 FT	024 "DIA CIRC CONCR
-----	0280/0000	LEN=0040 INSTALLED UNKN
>-----<	0270/2025	2 0 57010 0 02 0759+93
-----	0270/1899	ELK LAKE STR
-----	0270/1189	STRUCTURE LENGTH 21 FT
-----	0270/0720	BMSID 57/3023/0270/2001
-----	0270/0500	018 "DIA CIRC CONCR
-----	072740 FT	LEN=0030 INSTALLED UNKN
-----	0270/0000	015 "DIA CIRC UNKNOWN
-----	0260/2658	LEN=0028 INSTALLED UNKN
-----	0260/1934	2 0 57010 0 02 0734+95
-----		ELK LAKE STM
-----		STRUCTURE LENGTH 23 FT
-----		BMSID 57/3023/0270/0000
-----		LENGTH(AH 2488 BK 2858)
-----		KELLY RD
-----		(T532)
-----		KELLY RD
-----		(T532)
-----		015 "DIA CIRC CONCR

EXTRACT DATE: 12/21/2024 ROADWAY MANAGEMENT SYSTEM PAGE NUMBER: 592
PRINT DATE: 12/23/2024 SLD COUNTY/SR - ANNUAL PRINT COUNTY: SUSQUEHANNA

DIR: B TOTAL LEN: 19.431 MI. DIST: 04-5 SR: 3023
LEFT MUN: DIMOCK T RIGHT MUN: DIMOCK T

2 0 57010 0 01 0701+06 069882 FT
SR 3010 SH
(SR3010 SEG 0010/0000) 0260/0000

067259 FT

064749 FT

0260/1650	LEN=0080	INSTALLED UNKN
	SR 3001 SH	
	(SR3001 SEG 0270/0000)	
0260/1372		
0260/1129	015 "DIA	CIRC UNKNOWN
	LEN=0032	INSTALLED UNKN
	018 "DIA	CIRC CONCR
0260/0780	LEN=0028	INSTALLED 2000
	015 "DIA	CIRC CONCR
0260/0485	LEN=0028	INSTALLED UNKN
069882 FT		
0260/0000	LENGTH(AH 2858 BK 2623)	
	015 "DIA	CIRC CONCR
0250/2290	LEN=0032	INSTALLED UNKN
0250/1635	018 "DIA	CIRC CONCR
	LEN=0030	INSTALLED UNKN
	030 "DIA	CIRC METAL
0250/1370	LEN=0030	INSTALLED UNKN
0250/0500	015 "DIA	CIRC CONCR
067259 FT	LEN=0028	INSTALLED UNKN
0250/0000	2 0 57010 0 01 0674+56	
	LENGTH(AH 2623 BK 2510)	
0240/2110	015 "DIA	CIRC CONCR
	LEN=0032	INSTALLED UNKN
	015 "H 15 "W	**UNKNOWN**
0240/1802	LEN=0040	INSTALLED UNKN
	018 "DIA	CIRC CONCR
0240/1466	LEN=0040	INSTALLED UNKN
	015 "DIA	CIRC CONCR
0240/1335	LEN=0040	INSTALLED UNKN
0240/0561	LITTLE ELK LAKE RD	
064749 FT	(PRDR)	
0240/0000	2 0 57010 0 01 0649+58	
	LENGTH(AH 2510 BK 3287)	
0230/2534	WHITE CREEK	
	STRUCTURE LENGTH 14 FT	
	BMSID 57/3023/0230/2534	
0230/1766	018 "DIA	CIRC CONCR
	LEN=0028	INSTALLED UNKN
0230/1115	015 "DIA	CIRC CONCR
	LEN=0028	INSTALLED UNKN
	018 "DIA	CIRC CONCR
0230/0716	LEN=0028	INSTALLED UNKN

EXTRACT DATE: 12/21/2024 ROADWAY MANAGEMENT SYSTEM PAGE NUMBER: 591
PRINT DATE: 12/23/2024 SLD COUNTY/SR - ANNUAL PRINT COUNTY: SUSQUEHANNA

DIR: B TOTAL LEN: 19.431 MI. DIST: 04-5 SR: 3023
LEFT MUN: DIMOCK T RIGHT MUN: DIMOCK T

2 0 57010 0 01 0616+64 061462 FT
SR 3021 SH
(SR3021 SEG 0060/3244) 0230/0000

059307 FT

WINANS RD
(T529)

0210/0821

2 0 57010 0 01 0559+67 055738 FT
CAMPGROUND RD
(T445) 0210/0000

053394 FT

015 "DIA CIRC CONCR
LEN=0032 INSTALLED UNKN
0230/0410
061462 FT
5 0230/0000 LENGTH(AH 3287 BK 2155)
BARE VALLEY RD
(T386)
0220/1784
018 "DIA CIRC CONCR
LEN=0032 INSTALLED UNKN
0220/1506
018 "DIA CIRC CONCR
LEN=0032 INSTALLED UNKN
0220/1157
018 "DIA CIRC CONCR
LEN=0032 INSTALLED UNKN
0220/0784
018 "DIA CIRC CONCR
LEN=0032 INSTALLED UNKN
059307 FT 2 0 57010 0 01 0595+08
036 "DIA CIRC CONCR
LEN=0060 INSTALLED UNKN
5 0220/0000 LENGTH(AH 2155 BK 3569)
0210/1268 018 "DIA CIRC CONCR
LEN=0040 INSTALLED UNKN
0210/0972 018 "DIA CIRC CONCR
LEN=0040 INSTALLED 2000
055738 FT
5 0210/0000 LENGTH(AH 3569 BK 2344)
0200/0960 018 "DIA CIRC UNKNOWN
LEN=0040 INSTALLED UNKN
0200/0694 018 "DIA CIRC CONCR
LEN=0060 INSTALLED UNKN
0200/0286 018 "DIA CIRC CONCR
LEN=0035 INSTALLED 2000
0200/0076 015 "DIA CIRC CONCR
LEN=0076 INSTALLED UNKN
053394 FT 2 0 57010 0 01 0535+79
SR 0029 SH
(SR0029 SEG 0150/0506)
SR 2024 SH

EXTRACT DATE: 12/21/2024 ROADWAY MANAGEMENT SYSTEM PAGE NUMBER: 590
PRINT DATE: 12/23/2024 SLD COUNTY/SR - ANNUAL PRINT COUNTY: SUSQUEHANNA

DIR: B TOTAL LEN: 19.431 MI. DIST: 04-5 SR: 3023
LEFT MUN: DIMOCK T RIGHT MUN: DIMOCK T

SR 0029 SH
(SR0029 SEG 0150/0000) 0190/3578

053394 FT

049816 FT

047226 FT

	INTER-BK	(SR2024 SEG 0010/0000)
		SR 0029 SH
		(SR0029 SEG 0150/0506)
	0200/0000	LTH AH 002344 BK 000100
	053394 FT	
	7194/0000	LTH AH 000100 BK 003578
	INTER-AHD	SR 0029 SH
	0190/3578	(SR0029 SEG 0150/0000)
	0190/1542	018 "DIA CIR PLASTIC LEN=0046 INSTALLED 2016
	0190/0573	024 "DIA CIR PLASTIC LEN=0030 INSTALLED UNKN
		060 "DIA CIRC METAL
	0190/0045	LEN=0050 INSTALLED UNKN
	049816 FT	2 0 57010 0 01 0499+61
	0190/0000	LENGTH(AH 3578 BK 2590)
		018 "DIA CIR PLASTIC
	0180/2285	LEN=0040 INSTALLED 2016
		018 "DIA CIR PLASTIC
	0180/2120	LEN=0040 INSTALLED 1997
		024 "DIA CIRC CONCR
	0180/1948	LEN=0040 INSTALLED 1997
		018 "DIA CIR PLASTIC
	0180/1754	LEN=0040 INSTALLED 1997
		018 "DIA CIRC CONCR
	0180/1294	LEN=0050 INSTALLED 1997
		018 "DIA CIR PLASTIC
	0180/0963	LEN=0045 INSTALLED 2016
		018 "DIA CIR PLASTIC
	0180/0483	LEN=0040 INSTALLED 2000
	047226 FT	2 0 57010 0 01 0473+71
	0180/0000	LENGTH(AH 2590 BK 2481)
		018 "DIA CIR PLASTIC
	0170/2121	LEN=0052 INSTALLED 2016
		024 "DIA CIR PLASTIC
	0170/1920	LEN=0040 INSTALLED UNKN
		018 "DIA CIR PLASTIC
	0170/1570	LEN=0040 INSTALLED 1997
	0170/0845	018 "DIA CIR PLASTIC LEN=0048 INSTALLED 2016
		018 "DIA CIR PLASTIC
	0170/0500	LEN=0048 INSTALLED 2016

EXTRACT DATE: 12/21/2024 ROADWAY MANAGEMENT SYSTEM PAGE NUMBER: 589
PRINT DATE: 12/23/2024 SLD COUNTY/SR - ANNUAL PRINT COUNTY: SUSQUEHANNA

DIR: B TOTAL LEN: 19.431 MI. DIST: 04-5 SR: 3023
LEFT MUN: DIMOCK T RIGHT MUN: DIMOCK T

Stationing	Distance (FT)	Notes
044745	044745	0170/0055 018 "DIA CIR PLASTIC LEN=0042 INSTALLED 2016
044745	044745	2 0 57010 0 01 0448+90 CARTER RD (T526)
044745	044745	0170/0000 LENGTH(AH 2481 BK 2480)
044745	044745	0160/1590 018 "DIA CIR PLASTIC LEN=0040 INSTALLED 1998
044745	044745	0160/0801 024 "DIA CIR PLASTIC LEN=0040 INSTALLED 1997
044745	044745	0160/0673 018 "DIA CIR PLASTIC LEN=0030 INSTALLED 1998
044745	044745	0160/0221 018 "DIA CIRC METAL LEN=0040 INSTALLED 1997
042265	042265	2 0 57010 0 01 0424+57 042265 FT
042265	042265	0160/0000 LENGTH(AH 2480 BK 2137)
042265	042265	0150/0946 018 "DIA CIR PLASTIC LEN=0040 INSTALLED UNKN
040128	040128	0150/0280 018 "DIA CIRC METAL LEN=0040 INSTALLED UNKN
040128	040128	040128 FT
040128	040128	0150/0000 LENGTH(AH 2137 BK 2013)
040128	040128	MESHOPPEN CREEK RD (T508)
040128	040128	BMSBN 57/3023/0140/0643 2 0 57010 0 00 0389+46
040128	040128	MESHOPPEN CK BMSBG 57/3023/0140/0643
040128	040128	SR 2015 SH (SR2015 SEG 0010/0000)
040128	040128	DIMOCK
040128	040128	0140/0307 SPRINGVILLE T
040128	040128	015 "DIA CIRC CONCR LEN=0040 INSTALLED UNKN
038115	038115	2 0 57010 0 00 0382+47
038115	038115	018 "DIA CIR PLASTIC LEN=0046 INSTALLED 2016
038115	038115	0140/0000 LENGTH(AH 2013 BK 3298)
038115	038115	018 "DIA CIR PLASTIC LEN=0040 INSTALLED 2016
038115	038115	0130/3014
038115	038115	0130/2390 018 "DIA CIR PLASTIC LEN=0040 INSTALLED UNKN

EXTRACT DATE: 12/21/2024 ROADWAY MANAGEMENT SYSTEM PAGE NUMBER: 588
PRINT DATE: 12/23/2024 SLD COUNTY/SR - ANNUAL PRINT COUNTY: SUSQUEHANNA
DIR: B TOTAL LEN: 19.431 MI. DIST: 04-5 SR: 3023
LEFT MUN: SPRINGVILLE T RIGHT MUN: SPRINGVILLE T

034817 FT

032464 FT

030854 FT

0130/1878	015 "DIA	CIR PLASTIC
	LEN=0050	INSTALLED UNKN
0130/1422	015 "DIA	CIR PLASTIC
	LEN=0050	INSTALLED UNKN
0130/1050	015 "DIA	CIRC CONCR
	LEN=0035	INSTALLED UNKN
0130/0818	018 "DIA	CIR PLASTIC
	LEN=0040	INSTALLED 1998
0130/0134	015 "DIA	CIRC CONCR
	LEN=0040	INSTALLED UNKN
034817 FT	2 0 57010	0 00 0349+71
0130/0000	LENGTH(AH 3298	BK 2353)
	015 "DIA	CIRC CONCR
0120/1794	LEN=0040	INSTALLED UNKN
	018 "DIA	CIR PLASTIC
0120/1362	LEN=0040	INSTALLED UNKN
	018 "DIA	CIR PLASTIC
0120/0900	LEN=0043	INSTALLED 2016
	036 "DIA	CIR UNKNOWN
0120/0470	LEN=0040	INSTALLED UNKN
032464 FT	2 0 57010	0 00 0326+18
	015 "DIA	CIRC CONCR
	LEN=0080	INSTALLED UNKN
	ROCKSTOOL RD	
	(T390)	
0120/0000	LENGTH(AH 2353	BK 1610)
	015 "DIA	CIRC CONCR
0110/0717	LEN=0040	INSTALLED UNKN
	018 "DIA	CIRC CONCR
0110/0370	LEN=0040	INSTALLED 1998
	018 "DIA	CIRC CONCR
0110/0030	LEN=0040	INSTALLED 1998
030854 FT	2 0 57010	0 00 0309+73
0110/0000	LENGTH(AH 1610	BK 2426)
	024 "DIA	CIRC CONCR
0100/2335	LEN=0040	INSTALLED 1998
	018 "DIA	CIR PLASTIC
0100/1310	LEN=0040	INSTALLED 1998
	018 "DIA	CIR PLASTIC
0100/0982	LEN=0040	INSTALLED 2016
	015 "DIA	CIRC METAL
0100/0966	LEN=0040	INSTALLED 2000
	018 "DIA	CIR PLASTIC
0100/0543	LEN=0040	INSTALLED 2016
	018 "DIA	CIRC METAL
0100/0542	LEN=0040	INSTALLED 1998

EXTRACT DATE: 12/21/2024 ROADWAY MANAGEMENT SYSTEM PAGE NUMBER: 587
PRINT DATE: 12/23/2024 SLD COUNTY/SR - ANNUAL PRINT COUNTY: SUSQUEHANNA

DIR: B TOTAL LEN: 19.431 MI. DIST: 04-5 SR: 3023
LEFT MUN: SPRINGVILLE T RIGHT MUN: SPRINGVILLE T

2 0 57010 0 00 0285+38 028428 FT
SR 3004 SH
(SR3004 SEG 0320/3160) 0100/0000

025553 FT

021804 FT

2 0 57010 0 00 0190+15 018907 FT

028428 FT

5 0100/0000 LENGTH(AH 2426 BK 2875)
SPRINGVILLE
0090/2551 LATHROP T
024 "DIA CIR PLASTIC
0090/2510 LEN=0040 INSTALLED 1998
036 "DIA CIRC METAL
0090/1977 LEN=0040 INSTALLED 1998
024 "DIA CIR PLASTIC
0090/1210 LEN=0040 INSTALLED UNKN
018 "DIA CIRC CONCR
0090/0326 LEN=0040 INSTALLED 1998
025553 FT 2 0 57010 0 00 0256+80
LAKE SIDE RD
(SR2013 SEG 0010/0000)
5 0090/0000 LENGTH(AH 2875 BK 3749)
024 "DIA CIR PLASTIC
0080/2600 LEN=0040 INSTALLED 1998
018 "DIA CIR PLASTIC
0080/2240 LEN=0040 INSTALLED 2000
018 "DIA CIR PLASTIC
0080/1820 LEN=0040 INSTALLED 1998
036 "DIA CIRC METAL
0080/0344 LEN=0040 INSTALLED 1998
021804 FT 2 0 57010 0 00 0219+03
5 0080/0000 LENGTH(AH 3749 BK 2897)
018 "DIA CIR PLASTIC
0070/1990 LEN=0040 INSTALLED 1998
018 "DIA CIR PLASTIC
0070/1700 LEN=0040 INSTALLED 2000
CRICKET LN
0070/1338 (PRDR)
LAKE SIDE RD
0070/0208 (T413)
IN TARBOT PD
STRUCTURE LENGTH 12 FT
0070/0141 BMSID 57/3023/0070/0141
018907 FT

EXTRACT DATE: 12/21/2024 ROADWAY MANAGEMENT SYSTEM PAGE NUMBER: 586
PRINT DATE: 12/23/2024 SLD COUNTY/SR - ANNUAL PRINT COUNTY: SUSQUEHANNA

DIR: B TOTAL LEN: 19.431 MI. DIST: 04-5 SR: 3023
LEFT MUN: LATHROP T RIGHT MUN: LATHROP T

LOVE RD
(T379)

0070/0000

==

0070/0000 LENGTH(AH 2897 BK 3247)
018 "DIA CIR PLASTIC
LEN=0040 INSTALLED UNKN
018 "DIA CIR PLASTIC
LEN=0040 INSTALLED 1998
024 "DIA CIRC METAL
LEN=0040 INSTALLED UNKN
024 "DIA CIR PLASTIC
LEN=0040 INSTALLED 1998
018 "DIA CIRC CONCR
LEN=0040 INSTALLED UNKN
018 "DIA CIR PLASTIC
LEN=0040 INSTALLED UNKN
018 "DIA CIR PLASTIC
LEN=0040 INSTALLED 2022
018 "DIA CIR PLASTIC
LEN=0040 INSTALLED 2022
015 "DIA CIRC METAL
LEN=0040 INSTALLED UNKN
018 "DIA CIR PLASTIC
LEN=0040 INSTALLED 2022
018 "DIA CIRC METAL
LEN=0040 INSTALLED UNKN
018 "DIA CIR PLASTIC
LEN=0048 INSTALLED 1998
016 "DIA CIRC METAL
LEN=0040 INSTALLED UNKN
018 "DIA CIR PLASTIC
LEN=0040 INSTALLED 1998
018 "DIA CIR PLASTIC
LEN=0040 INSTALLED UNKN
015660 FT 2 0 57010 0 00 0157+44
SR 2002 SH

015660 FT

==

0060/0000 LENGTH(AH 3247 BK 3253)
015 "DIA CIRC METAL
LEN=0040 INSTALLED UNKN
MACKEY RD
(T375)
015 "DIA CIRC CONCR
LEN=0048 INSTALLED UNKN
015 "DIA CIRC CONCR
LEN=0045 INSTALLED UNKN
015 "DIA CIRC CONCR
LEN=0040 INSTALLED UNKN

ROBBINS RD
(T417)

0050/1735

==

015 "DIA CIR PLASTIC

EXTRACT DATE: 12/21/2024 ROADWAY MANAGEMENT SYSTEM PAGE NUMBER: 585
PRINT DATE: 12/23/2024 SLD COUNTY/SR - ANNUAL PRINT COUNTY: SUSQUEHANNA

DIR: B TOTAL LEN: 19.431 MI. DIST: 04-5 SR: 3023
LEFT MUN: LATHROP T RIGHT MUN: LATHROP T

012407 FT

009944 FT

007422 FT

0050/1626	LEN=0040	INSTALLED	UNKN
0050/1365	015 "DIA	CIRC METAL	
0050/1015	LEN=0040	INSTALLED	2000
0050/0820	015 "DIA	CIRC METAL	
0050/0679	LEN=0040	INSTALLED	2000
0050/0292	015 "DIA	CIRC CONCR	UNKN
012407 FT	015 "DIA	CIRC CONCR	
0050/0000	LEN=0040	INSTALLED	1998
	024 "DIA	CIRC METAL	
	2 0 57010	0 00 0125+00	
	LENGTH(AH	3253 BK 2463)	
0040/2290	018 "DIA	CIRC METAL	
0040/1895	LEN=0040	INSTALLED	2000
0040/1381	018 "DIA	CIRC CONCR	
0040/1095	LEN=0040	INSTALLED	2000
0040/0868	018 "DIA	CIRC CONCR	UNKN
0040/0619	LEN=0040	INSTALLED	2000
	018 "DIA	CIRC CONCR	
	015 "DIA	CIRC CONCR	UNKN
	LEN=0040	INSTALLED	UNKN
009944 FT	2 0 57010	0 00 0100+01	
	024 "DIA	CIRC METAL	
	LEN=0040	INSTALLED	UNKN
0040/0000	LENGTH(AH	2463 BK 2522)	
0030/2289	018 "DIA	CIRC CONCR	
0030/2044	LEN=0040	INSTALLED	UNKN
0030/1620	018 "DIA	CIRC CONCR	
0030/1148	LEN=0040	INSTALLED	2000
0030/0964	015 "DIA	CIRC CONCR	
0030/0644	LEN=0040	INSTALLED	UNKN
	018 "DIA	CIR PLASTIC	
	LEN=0030	INSTALLED	1998
	015 "DIA	CIRC CONCR	
	LEN=0040	INSTALLED	UNKN
	015 "DIA	CIRC CONCR	UNKN
	LEN=0040	INSTALLED	UNKN
0030/0198	015 "DIA	CIRC CONCR	
007422 FT	LEN=0040	INSTALLED	UNKN
0030/0000	2 0 57010	0 00 0075+00	
	LENGTH(AH	2522 BK 2887)	
	036 "DIA	CIRC METAL	
0020/2372	LEN=0040	INSTALLED	UNKN

EXTRACT DATE: 12/21/2024 ROADWAY MANAGEMENT SYSTEM PAGE NUMBER: 584
PRINT DATE: 12/23/2024 SLD COUNTY/SR - ANNUAL PRINT COUNTY: SUSQUEHANNA

DIR: B TOTAL LEN: 19.431 MI. DIST: 04-5 SR: 3023
LEFT MUN: LATHROP T RIGHT MUN: LATHROP T

2 0 57010 0 00 0046+17 004535 FT
SR 2004 SH
(SR2004 SEG 0042/2506) 0020/0000

SR 2007 SH
(SR2007 SEG 0010/2820) 0014/0086

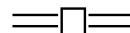
003347 FT

000000 FT

0020/1240	015 "DIA CIR PLASTIC LEN=0040 INSTALLED 2000 SR 2009 SH
0020/1182	(SR2009 SEG 0010/0000)
0020/0557	024 "DIA CIRC METAL LEN=0040 INSTALLED UNKN
0020/0067	015 "DIA CIRC METAL LEN=0040 INSTALLED UNKN
004535 FT	
0020/0000	LENGTH(AH 2887 BK 1188) 024 "DIA CIRC METAL
0014/0960	LEN=0040 INSTALLED UNKN
0014/0200	018 "DIA CIRC CONCR LEN=0040 INSTALLED 2000
0014/0043	BMS EN 57/3023/0014/0000 BRIDGE POSTED (TONS)
003347 FT	2 0 57010 0 00 0034+20 SGL 28 COMB 32 HORTONS CRK
0014/0000	BMSBG 57/3023/0014/0000 LENGTH(AH 1188 BK 3347)
0010/2901	018 "DIA CIR PLASTIC LEN=0020 INSTALLED 1998
0010/2562	018 "DIA CIR PLASTIC LEN=0050 INSTALLED 1998
0010/2200	015 "DIA CIRC METAL LEN=0040 INSTALLED UNKN
0010/2022	024 "DIA CIR PLASTIC LEN=0040 INSTALLED UNKN
0010/1540	018 "DIA CIRC CONCR LEN=0040 INSTALLED 2000
0010/1120	015 "DIA CIRC CONCR LEN=0040 INSTALLED 2000
0010/0720	018 "DIA CIRC CONCR LEN=0040 INSTALLED 1998
000000 FT	2 0 57010 0 00 0000+00 018 "DIA CIRC CONCR LEN=0020 INSTALLED 1999
INTER-BK	NC SR 3023 SH LATHROP ST (SR1021 SEG 0030/1931) MFC BEGIN = D BK-WYOMING (65)
0010/0000	LENGTH(AH 3347 BK 0000)

EXTRACT DATE: 12/21/2024 ROADWAY MANAGEMENT SYSTEM PAGE NUMBER: 583
PRINT DATE: 12/23/2024 SLD COUNTY/SR - ANNUAL PRINT COUNTY: SUSQUEHANNA
DIR: B TOTAL LEN: 3.398 MI. DIST: 04-5 SR: 3021
LEFT MUN: DIMOCK T RIGHT MUN: DIMOCK T

017944 FT



017944 FT SR 3023 SH
0060/3244 (SR3023 SEG 0230/0000)

EXTRACT DATE: 12/21/2024 ROADWAY MANAGEMENT SYSTEM PAGE NUMBER: 582
PRINT DATE: 12/23/2024 SLD COUNTY/SR - ANNUAL PRINT COUNTY: SUSQUEHANNA

DIR: B TOTAL LEN: 3.398 MI. DIST: 04-5 SR: 3021
LEFT MUN: DIMOCK T RIGHT MUN: DIMOCK T

	0060/2594	015 "DIA CIRC CONCR LEN=0030 INSTALLED UNKN
014700 FT	014700 FT	2 0 57125 0 00 0059+66
	0060/0000	LENGTH(AH 3244 BK 2563) 018 "DIA CIRC METAL
	0050/2177	LEN=0035 INSTALLED UNKN
012137 FT	0050/0452	018 "DIA CIR PLASTIC LEN=0035 INSTALLED UNKN
	012137 FT	2 0 57125 0 00 0033+80
		CAMPGROUND RD. (T445)
	0050/0000	LENGTH(AH 2563 BK 3402)
	0040/3366	BMS EN 57/3021/0040/3350
		2 0 57125 0 00 0033+37
	0040/3350	BR WHITE CREEK BMS BG 57/3021/0040/3350
	0040/2066	012 "DIA CIRC METAL LEN=0030 INSTALLED UNKN
	0040/1787	015 "DIA CIRC METAL LEN=0035 INSTALLED UNKN
	0040/1470	015 "DIA CIRC METAL LEN=0030 INSTALLED UNKN
	0040/1043	015 "DIA CIRC METAL LEN=0035 INSTALLED UNKN
	0040/0858	018 "DIA CIRC METAL LEN=0045 INSTALLED UNKN
008735 FT	008735 FT	2 0 57125 0 00 0000+00
		SR 3010 SH
	0040/0000	(SR3010 SEG 0050/0000) LENGTH(AH 3402 BK 2745)
	0030/2095	018 "DIA CIRC METAL LEN=0040 INSTALLED UNKN

EXTRACT DATE: 12/21/2024 ROADWAY MANAGEMENT SYSTEM PAGE NUMBER: 581
PRINT DATE: 12/23/2024 SLD COUNTY/SR - ANNUAL PRINT COUNTY: SUSQUEHANNA

DIR: B TOTAL LEN: 3.398 MI. DIST: 04-5 SR: 3021
LEFT MUN: DIMOCK T RIGHT MUN: DIMOCK T

005990 FT

003330 FT

000000 FT

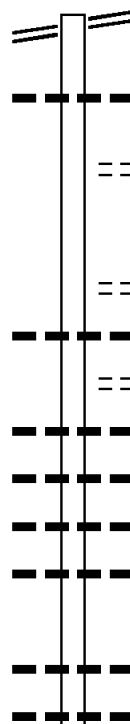
0030/1028	048 " DIA CIRC METAL
	LEN=0040 INSTALLED UNKN
0030/0585	015 " DIA CIRC METAL
	LEN=0035 INSTALLED UNKN
005990 FT	2 0 57162 2 0 00 0060+01
0030/0000	LENGTH(AH 2745 BK 2660)
	024 " DIA CIR PLASTIC
0020/2062	LEN=0030 INSTALLED UNKN
	048 " DIA CIRC CONCR
0020/1520	LEN=0035 INSTALLED UNKN
	018 " DIA CIRC METAL
0020/1180	LEN=0035 INSTALLED UNKN
	018 " DIA CIRC METAL
0020/1170	LEN=0030 INSTALLED UNKN
	018 " DIA CIR PLASTIC
0020/0865	LEN=0040 INSTALLED 2016
	018 " DIA CIRC METAL
0020/0144	LEN=0035 INSTALLED UNKN
003330 FT	2 0 57162 2 0 00 0033+30
0020/0000	LENGTH(AH 2660 BK 3330)
	018 " DIA CIRC METAL
0010/3274	LEN=0030 INSTALLED UNKN
	015 " DIA CIRC METAL
0010/2809	LEN=0035 INSTALLED UNKN
	015 " DIA CIR PLASTIC
0010/2470	LEN=0030 INSTALLED UNKN
	DIMOCK
0010/2112	SPRINGVILLE T
	018 " DIA CIRC METAL
0010/1952	LEN=0035 INSTALLED UNKN
	018 " DIA CIRC METAL
0010/1814	LEN=0030 INSTALLED UNKN
	018 " DIA CIR PLASTIC
0010/1167	LEN=0037 INSTALLED 2006
	015 " DIA CIR PLASTIC
0010/0785	LEN=0030 INSTALLED UNKN
	018 " DIA CIR PLASTIC
0010/0056	LEN=0030 INSTALLED 2006
	018 " DIA CIR PLASTIC
0010/0020	LEN=0030 INSTALLED UNKN
000000 FT	2 0 57162 2 0 00 0000+00
	NC SR 3021 SH
	SR 3004 SH
	(SR 3004 SEG 0210/0468)
	MFC BEGIN = E
0010/0000	LENGTH(AH 3330 BK 0000)

EXTRACT DATE: 12/21/2024 ROADWAY MANAGEMENT SYSTEM PAGE NUMBER: 580
 PRINT DATE: 12/23/2024 SLD COUNTY/SR - ANNUAL PRINT COUNTY: SUSQUEHANNA
 DIR: B TOTAL LEN: 2.642 MI. DIST: 04-5 SR: 3019
 LEFT MUN: DIMOCK T RIGHT MUN: DIMOCK T

SR 3001 SH 013951 FT
 (SR3001 SEG 0250/1267) 0050/1390

012561 FT

009949 FT



013951 FT	SR 3001 SH
0050/1390	(SR3001 SEG 0250/1267)
0050/0722	036 "DIA CIR PLASTIC LEN=0050 INSTALLED 2005
0050/0042	ELK LAKE SCHOOL RD (PRDR)
012561 FT	2 0 57158 0 00 0126+00
5 0050/0000	LENGTH(AH 1390 BK 2612)
0040/1760	ELK LAKE SCHOOL RD (PRDR)
0040/1755	012 "DIA CIRC CONCR LEN=0040 INSTALLED UNKN
0040/1615	ELK LAKE SCHOOL RD (PRDR)
0040/1576	015 "DIA CIRC METAL LEN=0040 INSTALLED UNKN
0040/0986	018 "DIA CIR PLASTIC LEN=0040 INSTALLED 2005
0040/0419	018 "DIA CIR PLASTIC LEN=0050 INSTALLED 2005
0040/0122	018 "DIA CIR PLASTIC LEN=0021 INSTALLED 2005
009949 FT	2 0 57158 0 00 0099+95
5 0040/0000	LENGTH(AH 2612 BK 2454)
0030/2150	018 "DIA CIRC METAL LEN=0045 INSTALLED UNKN
0030/1896	018 "DIA CIR PLASTIC LEN=0050 INSTALLED 2005

DIR: B TOTAL LEN: 2.642 MI.
LEFT MUN: DIMOCK T

DIST: 04-5 SR: 3019
RIGHT MUN: DIMOCK T

2 0 57158 0 00 0035+51 003570 FT
MCCANN RD
(T506) 0020/0000

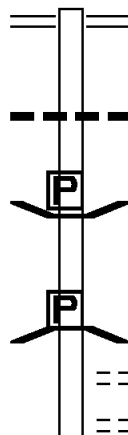
007495 FT

000000 FT

STATION	TYPE	DESCRIPTION	DATE	TIME	REMARKS
0030	1598	018 " DIA CIR PLASTIC	2005		
0030	1194	015 "H 21 "W ELLIP METAL	2005		
007495	FT	2 0 57158 0 00 0075+55			
0030	0000	LENGTH(AH 2454 BK 3925)			
0020	3500	018 " DIA CIR PLASTIC	2005		
0020	3015	024 " DIA CIR METAL	2005		
0020	2444	LEN=0045 INSTALLED UNKN			
0020	2042	TYLER HILL RD			
0020	1444	(T435)			
0020	0970	018 " DIA CIR PLASTIC	2005		
0020	0000	LEN=0040 INSTALLED UNKN			
0010	3036	015 " DIA CIR PLASTIC	2005		
0010	2934	LEN=0035 INSTALLED UNKN			
0010	2057	060 " DIA CIR PLASTIC	2005		
0010	1600	LEN=0040 INSTALLED UNKN			
0010	1255	018 " DIA CIR PLASTIC	2005		
0010	0348	LEN=0040 INSTALLED UNKN			
0010	0210	FOR SR 3004 AND 3019			
000000	FT	(CONN)			
NC SR		2 0 57158 0 00 0000+00			
INTER-BK		SR 3004 SH			
		(SR3004 SEG 0190/0000)			
		3019 SH			
		SR 3004 SH			
		(SR3004 SEG 0190/0000)			
		MFC BEGIN = E			
0010	0000	LENGTH(AH 3570 BK 0000)			

EXTRACT DATE: 12/21/2024 ROADWAY MANAGEMENT SYSTEM PAGE NUMBER: 578
 PRINT DATE: 12/23/2024 SLD COUNTY/SR - ANNUAL PRINT COUNTY: SUSQUEHANNA
 DIR: B TOTAL LEN: 3.725 MI. DIST: 04-5 SR: 3017
 LEFT MUN: SPRINGVILLE T RIGHT MUN: SPRINGVILLE T

019666 FT



017354 FT

019666 FT SR 0029 SH
 0080/2312 (SR0029 SEG 0050/2049)

0080/1157 018 "DIA CIRC CONCR
 LEN=0036 INSTALLED UNKN

0080/0022 BMSBN 57/3017/0080/0000
 017354 FT BRIDGE POSTED (TONS)
 2 0 57016 0 00 0173+71
 SGL 26 COMB 40
 THOMAS CREEK

0080/0000 BMSBG 57/3017/0080/0000
 LENGTH (AH 2312 BK 3008)
 MARCY RD
 (T368)
 LC TO MARCY RD
 (CONN)
 0070/2483
 0070/2168

EXTRACT DATE: 12/21/2024 ROADWAY MANAGEMENT SYSTEM PAGE NUMBER: 577
PRINT DATE: 12/23/2024 SLD COUNTY/SR - ANNUAL PRINT COUNTY: SUSQUEHANNA

DIR: B TOTAL LEN: 3.725 MI. DIST: 04-5 SR: 3017
LEFT MUN: SPRINGVILLE T RIGHT MUN: SPRINGVILLE T

EAST LYNN RD
(T379)

0070/0031
014346 FT

ROSE RD
(T358)

0060/1072

011702 FT

008947 FT

==	0070/1975	MARCY RD (T368)
---	0070/1444	015 "DIA CIRC CONCR LEN=0032 INSTALLED UNKN
---	0070/0993	015 "DIA CIRC CONCR LEN=0032 INSTALLED UNKN
==	014346 FT	2 0 57016 0 00 0143+97 QUARRY RD (T379)
==	5 0070/0000	LENGTH(AH 3008 BK 2644)
---	0060/1905	015 "DIA CIRC CONCR LEN=0040 INSTALLED UNKN
==	0060/1045	018 "DIA CIRC CONCR LEN=0030 INSTALLED UNKN
---	0060/1007	018 "DIA CIRC CONCR LEN=0038 INSTALLED UNKN
---	0060/0342	BMS EN 57/3017/0060/0278 2 0 57016 0 00 0119+60 OUTLET STATE POND
---	0060/0278	BMS BG 57/3017/0060/0278 2 0 57016 0 00 0117+30 ED JOHNSON RD (T347)
==	5 0060/0000	LENGTH(AH 2644 BK 2755)
---	0050/1748	015 "DIA CIRC METAL LEN=0030 INSTALLED UNKN
---	008947 FT	2 0 57016 0 00 0089+60 GARRISON RD (T349)
==	5 0050/0000	LENGTH(AH 2755 BK 1825) POND BROOK STRUCTURE LENGTH 18 FT
---	0040/1616	BMS ID 57/3017/0040/1616 018 "DIA CIRC CONCR
---	0040/1017	LEN=0056 INSTALLED UNKN

EXTRACT DATE: 12/21/2024 ROADWAY MANAGEMENT SYSTEM PAGE NUMBER: 576
PRINT DATE: 12/23/2024 SLD COUNTY/SR - ANNUAL PRINT COUNTY: SUSQUEHANNA

DIR: B TOTAL LEN: 3.725 MI. DIST: 04-5 SR: 3017
LEFT MUN: SPRINGVILLE T RIGHT MUN: SPRINGVILLE T

MEDEI RD
(T360)

007122 FT

007122 FT 2 0 57016 0 00 0071+20
048 "DIA CIRC CONCR
LEN=0036 INSTALLED UNKN
LENGTH(AH 1825 BK 2169)
STARK RD
(T351)

0030/1991

0030/1673 036 "DIA CIRC CONCR
LEN=0032 INSTALLED 1999

004953 FT

0030/0778 018 "DIA CIR PLASTIC
LEN=0030 INSTALLED UNKN
018 "DIA CIRC CONCR
LEN=0030 INSTALLED UNKN
0030/0280 2 0 57016 0 00 0049+60
004953 FT LENGTH(AH 2169 BK 2753)
0030/0000 015 "DIA CIR PLASTIC
LEN=0030 INSTALLED UNKN

002200 FT

0020/0930 036 "DIA CIRC CONCR
LEN=0032 INSTALLED UNKN
0020/0227 015 "DIA CIR PLASTIC
LEN=0032 INSTALLED UNKN
002200 FT 2 0 57016 0 00 0022+07
0020/0000 LENGTH(AH 2753 BK 2200)
018 "DIA CIRC CONCR
LEN=0032 INSTALLED UNKN
0010/1869 015 "DIA CIRC CONCR
LEN=0032 INSTALLED UNKN
0010/1415 018 "DIA CIRC CONCR
LEN=0032 INSTALLED UNKN
0010/0996 018 "DIA CIRC CONCR
LEN=0032 INSTALLED UNKN

000000 FT

0010/0350 018 "DIA CIRC CONCR
LEN=0030 INSTALLED UNKN
018 "DIA CIRC CONCR
LEN=0030 INSTALLED UNKN
0010/0150 2 0 57016 0 00 0000+00
000000 FT NC WEST NICHOLSON RD
INTER-BK TURNPIKE ST
(SR1013 SEG 0020/2355)
MFC BEGIN = E
BK-WYOMING (65)
0010/0000 LENGTH(AH 2200 BK 0000)

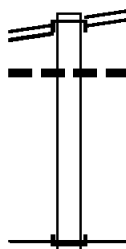
EXTRACT DATE: 12/21/2024 ROADWAY MANAGEMENT SYSTEM PAGE NUMBER: 575
PRINT DATE: 12/23/2024 SLD COUNTY/SR - ANNUAL PRINT COUNTY: SUSQUEHANNA

DIR: B TOTAL LEN: .118 MI. DIST: 04-5 SR: 3015
LEFT MUN: SPRINGVILLE T RIGHT MUN: SPRINGVILLE T

SR 0029 SH
(SR0029 SEG 0010/0508) 0010/0623

000623 FT

000000 FT



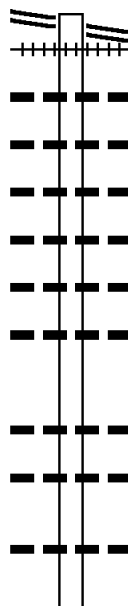
000623 FT
INTER-AHD UNKNOWN RD
(TWP)
SR 0029 SH
0010/0623 (SR0029 SEG 0010/0508)
015 "DIA CIRC CONCR
0010/0395 LEN=0035 INSTALLED UNKN
000000 FT 2 0 57089 0 00 0000+00
NC AVERY STATION RD
INTER-BK AVERY STATION RD
(SR1009 SEG 0120/2955)
MFC BEGIN = E
BK-WYOMING (65)
0010/0000 LENGTH(AH 0623 BK 0000)

EXTRACT DATE: 12/21/2024 ROADWAY MANAGEMENT SYSTEM PAGE NUMBER: 574
PRINT DATE: 12/23/2024 SLD COUNTY/SR - ANNUAL PRINT COUNTY: SUSQUEHANNA
DIR: B TOTAL LEN: 5.283 MI. DIST: 04-5 SR: 3013
LEFT MUN: SPRINGVILLE T RIGHT MUN: SPRINGVILLE T

SR 0029 SH 027896 FT
(SR0029 SEG 0070/2488) 0130/1544

026352 FT

024164 FT



027896 FT SR 0029 SH
0130/1544 (SR0029 SEG 0070/2488)
0130/1500 (AAR 001725*)#TRKS 01
018 "DIA CIR PLASTIC
0130/1290 LEN=0055 INSTALLED UNKN
024 "DIA CIR PLASTIC
0130/0870 LEN=0050 INSTALLED 1999
036 "DIA CIRC METAL
0130/0670 LEN=0035 INSTALLED UNKN
018 "DIA CIR PLASTIC
0130/0357 LEN=0050 INSTALLED 1999
018 "DIA CIR PLASTIC
0130/0260 LEN=0040 INSTALLED UNKN
018 "DIA CIR PLASTIC
0130/0023 LEN=0040 INSTALLED UNKN
026352 FT 2 0 57014 0 00 0267+62
5 0130/0000 LENGTH(AH 1544 BK 2188)
024 "DIA CIR PLASTIC
0120/1955 LEN=0050 INSTALLED 1999
018 "DIA CIR PLASTIC
0120/1526 LEN=0040 INSTALLED 1999
024 "DIA CIR PLASTIC
0120/0856 LEN=0045 INSTALLED 1998
024164 FT 2 0 57014 0 00 0245+40

EXTRACT DATE: 12/21/2024 ROADWAY MANAGEMENT SYSTEM PAGE NUMBER: 573
PRINT DATE: 12/23/2024 SLD COUNTY/SR - ANNUAL PRINT COUNTY: SUSQUEHANNA

DIR: B TOTAL LEN: 5.283 MI. DIST: 04-5 SR: 3013
LEFT MUN: SPRINGVILLE T RIGHT MUN: SPRINGVILLE T

2 0 57014 0 00 0227+00 022242 FT
NAYLOR RD
(T359) 0110/0000

BARTNICK'S PL
(TWP) 0100/0912

020856 FT

2 0 57014 0 00 0185+15 018249 FT
LYNN CEMETARY RD
(T393) 0090/0000

016553 FT

==	5	0120/0000	ED WOOD RD (T375) LENGTH(AH 2188 BK 1922)
---		0110/1320	018 "DIA CIR PLASTIC LEN=0050 INSTALLED 1999
---		0110/1086	018 "DIA CIR PLASTIC LEN=0050 INSTALLED 1999
---		0110/0842	018 "DIA CIR PLASTIC LEN=0050 INSTALLED 1999
---		0110/0379	024 "DIA CIR PLASTIC LEN=0040 INSTALLED 1999
---		022242 FT	
==	5	0110/0000	LENGTH(AH 1922 BK 1386) 018 "DIA CIR PLASTIC
---		0100/1198	LEN=0045 INSTALLED UNKN
---		0100/0872	018 "DIA CIR PLASTIC LEN=0060 INSTALLED UNKN
---		020856 FT	2 0 57014 0 00 0213+14
---	5	0100/0000	LENGTH(AH 1386 BK 2607)
---		0090/1990	018 "DIA CIR PLASTIC LEN=0045 INSTALLED 1998
---		0090/1860	024 "DIA CIR PLASTIC LEN=0050 INSTALLED 1999
---		0090/0860	021"H 15"W ELLIP METAL LEN=0040 INSTALLED 1999
---		018249 FT	
==	5	0090/0000	LENGTH(AH 2607 BK 1696) 018 "DIA CIRC METAL
---		0080/1509	LEN=0045 INSTALLED UNKN
---		0080/0687	018 "DIA CIR PLASTIC LEN=0040 INSTALLED 1999
---		0080/0521	015"H 20"W ELLIPTICAL+ LEN=0040 INSTALLED UNKN
---		016553 FT	2 0 57014 0 00 0168+19
---	5	0080/0000	018 "DIA CIR PLASTIC LEN=0050 INSTALLED UNKN LENGTH(AH 1696 BK 2022)
			015 "DIA CIRC CONCR

EXTRACT DATE: 12/21/2024 ROADWAY MANAGEMENT SYSTEM PAGE NUMBER: 572
PRINT DATE: 12/23/2024 SLD COUNTY/SR - ANNUAL PRINT COUNTY: SUSQUEHANNA

DIR: B TOTAL LEN: 5.283 MI. DIST: 04-5 SR: 3013
LEFT MUN: SPRINGVILLE T RIGHT MUN: SPRINGVILLE T

2 0 57014 0 00 0145+96 014531 FT
SHELDON HILL RD
(T404) 0070/0000

012703 FT

010372 FT

0070/1399	LEN=0035	INSTALLED	UNKN
0070/1145	LEN=0045	INSTALLED	UNKN
0070/0888	LEN=0050	INSTALLED	UNKN
0070/0765	LEN=0045	INSTALLED	1998
0070/0099	LEN=0050	INSTALLED	UNKN
014531 FT	SR 3008 SH		
0070/0000	(SR3008 SEG 0010/0000)		
0060/1668	LEN=0035	INSTALLED	UNKN
0060/0950	LEN=0035	INSTALLED	1998
0060/0752	LYNN DR		
0060/0015	LEN=0045	INSTALLED	UNKN
012703 FT	2 0 57014 0 00 0129+00		
0060/0000	HILL TOP DR		
0050/1772	LEN=0035	INSTALLED	UNKN
0050/0408	LEN=0048	INSTALLED	2006
010372 FT	2 0 57014 0 00 0103+00		
0050/0000	WILLSON RD		
0040/2749	LEN=0045	INSTALLED	UNKN
0040/1580	LEN=0035	INSTALLED	1998
0040/1267	LEN=0035	INSTALLED	1998
0040/0896	LEN=0045	INSTALLED	UNKN
0040/0315	LEN=0035	INSTALLED	1998

EXTRACT DATE: 12/21/2024 ROADWAY MANAGEMENT SYSTEM PAGE NUMBER: 571
PRINT DATE: 12/23/2024 SLD COUNTY/SR - ANNUAL PRINT COUNTY: SUSQUEHANNA

DIR: B TOTAL LEN: 5.283 MI. DIST: 04-5 SR: 3013
LEFT MUN: SPRINGVILLE T RIGHT MUN: SPRINGVILLE T

2 0 57014 0 00 0074+45 007393 FT
LYMAN RD
(T407)

0040/0000

004546 FT

002544 FT

DAVIS HOLLOW LN
(TWP)

0010/2038

000000 FT

0040/0052
007393 FT

5 0040/0000

0030/2689

0030/1498

0030/0992

0030/0536

0030/0360

5 0030/0000

0020/1745

0020/1480

0020/0794

0020/0366

0020/0026

5 0020/0000

0010/2000

0010/0031

000000 FT

NC SR

INTER-BK

5 0010/0000

018 "DIA CIRC CONCR
LEN=0030 INSTALLED UNKN
LYMANVILLE CH RD
(T341)
LENGTH(AH 2979 BK 2847)
BROOKS RD
(T320)

018 "DIA CIRC CONCR
LEN=0050 INSTALLED 1999
018 "DIA CIR PLASTIC
LEN=0040 INSTALLED UNKN
024 "DIA CIR PLASTIC
LEN=0050 INSTALLED UNKN
015 "DIA CIRC METAL
LEN=0040 INSTALLED UNKN
2 0 57014 0 00 0046+13
LENGTH(AH 2847 BK 2002)
018 "DIA CIR PLASTIC
LEN=0040 INSTALLED UNKN
018 "DIA CIR PLASTIC
LEN=0040 INSTALLED 1999

024 "DIA CIR PLASTIC
LEN=0045 INSTALLED UNKN
SPRINGVILLE
AUBURN T
015 "DIA CIRC METAL
LEN=0030 INSTALLED UNKN
2 0 57014 0 00 0026+11
LENGTH(AH 2002 BK 2544)

015 "DIA CIRC METAL
LEN=0035 INSTALLED UNKN

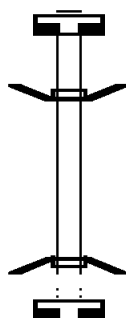
018 "DIA CIR PLASTIC
LEN=0040 INSTALLED 1999
2 0 57014 0 00 0000+00
3013 SH
(CO 65) LEMON CREEK RD
(SR4019 SEG 0100/2831)
MFC BEGIN = E
BK-WYOMING (65)
LENGTH(AH 2544 BK 0000)

EXTRACT DATE: 12/21/2024 ROADWAY MANAGEMENT SYSTEM PAGE NUMBER: 570
 PRINT DATE: 12/23/2024 SLD COUNTY/SR - ANNUAL PRINT COUNTY: SUSQUEHANNA
 DIR: B TOTAL LEN: .009 MI. DIST: 04-5 SR: 3012
 LEFT MUN: SPRINGVILLE T RIGHT MUN: SPRINGVILLE T

000048 FT

000000 FT

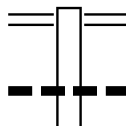
000000 FT



000048 FT
 7012/0000 LENGTH(AH 0100 BK 0048)
 BMSSEN 57/3012/0010/0000
 INTER-AHD SHELDON HILL RD
 0010/0048 (T404)
 000000 FT 2 0 57 103 0 00 0084+56
 NC SH SHELDON HILL RD
 INTER-BK SHELDON HILL RD
 (T404)
 WHITE CREEK
 BMSBG 57/3012/0010/0000
 0010/0000 LENGTH(AH 0048 BK 0100)
 000000 FT
 7008/0000 LENGTH(AH 0100 BK 0000)

EXTRACT DATE: 12/21/2024 ROADWAY MANAGEMENT SYSTEM PAGE NUMBER: 569
PRINT DATE: 12/23/2024 SLD COUNTY/SR - ANNUAL PRINT COUNTY: SUSQUEHANNA
DIR: B TOTAL LEN: 5.192 MI. DIST: 04-5 SR: 3011
LEFT MUN: AUBURN T RIGHT MUN: AUBURN T

027415 FT



027415 FT SR 3004 SH
0110/2465 (SR3004 SEG 0170/0000)
0110/1730 024 " DIA CIR PLASTIC
LEN=0099 INSTALLED 1999
018 " DIA CIR PLASTIC

EXTRACT DATE: 12/21/2024 ROADWAY MANAGEMENT SYSTEM PAGE NUMBER: 568
PRINT DATE: 12/23/2024 SLD COUNTY/SR - ANNUAL PRINT COUNTY: SUSQUEHANNA

DIR: B TOTAL LEN: 5.192 MI. DIST: 04-5 SR: 3011
LEFT MUN: AUBURN T RIGHT MUN: AUBURN T

	0110/1350	LEN=0032	INSTALLED	UNKN
024950 FT	024950 FT	2 0 57013 0 00 0249+39		
		018 "DIA CIRC CONCR		
		LEN=0032	INSTALLED	UNKN
	0110/0000	LENGTH(AH 2465 BK 2903)		
	0100/1672	018 "DIA CIRC CONCR		
		LEN=0040	INSTALLED	1999
	0100/1207	015 "DIA CIRC CONCR		
		LEN=0032	INSTALLED	UNKN
	0100/0787	018 "DIA CIRC CONCR		
		LEN=0050	INSTALLED	1999
	0100/0460	018 "DIA CIR PLASTIC		
		LEN=0040	INSTALLED	1999
022047 FT	022047 FT	2 0 57013 0 00 0220+50		
		018 "DIA CIR PLASTIC		
		LEN=0030	INSTALLED	1999
BUNNELL RD (T333)	0100/0000	LENGTH(AH 2903 BK 3462)		
		024 "DIA CIR PLASTIC		
	0090/3162	LEN=0040	INSTALLED	1999
	0090/1003	018 "DIA CIR PLASTIC		
		LEN=0040	INSTALLED	1999
018585 FT	018585 FT	2 0 57013 0 00 0185+94		
		SR 3006 SH		
		(SR3006 SEG 0010/0000)		
	0090/0000	LENGTH(AH 3462 BK 2246)		
		018 "DIA CIR PLASTIC		
	0080/2208	LEN=0040	INSTALLED	1999
	0080/1909	018 "DIA CIR PLASTIC		
		LEN=0030	INSTALLED	1999
	0080/1356	018 "DIA CIR PLASTIC		
		LEN=0030	INSTALLED	UNKN
	0080/1170	018 "DIA CIR PLASTIC		
		LEN=0040	INSTALLED	1999
	0080/0315	036 "DIA CIRC METAL		
		LEN=0040	INSTALLED	1999

EXTRACT DATE: 12/21/2024 ROADWAY MANAGEMENT SYSTEM PAGE NUMBER: 567
PRINT DATE: 12/23/2024 SLD COUNTY/SR - ANNUAL PRINT COUNTY: SUSQUEHANNA

DIR: B TOTAL LEN: 5.192 MI. DIST: 04-5 SR: 3011
LEFT MUN: AUBURN T RIGHT MUN: AUBURN T

016339 FT		016339 FT	2 0 57013 0 00 0163+30
			018 "DIA CIR PLASTIC
			LEN=0040 INSTALLED 1999
			PHILLIPS RD
			(T355)
		5 0080/0000	LENGTH(AH 2246 BK 2459)
			018 "DIA CIRC METAL
		0070/2000	LEN=0030 INSTALLED 1996
			018 "DIA CIR PLASTIC
		0070/1490	LEN=0040 INSTALLED UNKN
			018 "DIA CIR PLASTIC
		0070/0950	LEN=0040 INSTALLED 1999
			018 "DIA CIR PLASTIC
		0070/0645	LEN=0060 INSTALLED 1999
013880 FT		013880 FT	2 0 57013 0 00 0138+71
			018 "DIA CIRC CONCR
			LEN=0030 INSTALLED UNKN
		5 0070/0000	LENGTH(AH 2459 BK 1574)
			018 "DIA CIRC CONCR
		0060/1346	LEN=0040 INSTALLED 1999
			018 "DIA CIRC CONCR
		0060/0930	LEN=0040 INSTALLED UNKN
012306 FT		012306 FT	2 0 57013 0 00 0122+97
		5 0060/0000	LENGTH(AH 1574 BK 2277)
			048 "DIA CIR PLASTIC
		0050/1590	LEN=0030 INSTALLED UNKN
			018 "DIA CIR PLASTIC
		0050/1075	LEN=0030 INSTALLED UNKN
			018 "DIA CIR PLASTIC
		0050/0765	LEN=0030 INSTALLED UNKN
			018 "DIA CIR PLASTIC
		0050/0073	LEN=0050 INSTALLED 2006
010029 FT		010029 FT	2 0 57013 0 00 0100+19
		5 0050/0000	LENGTH(AH 2277 BK 1743)
			018 "DIA CIR PLASTIC
		0040/1240	LEN=0040 INSTALLED UNKN
			PENNSWORTH HILL RD
		0040/1184	(T311)
			018 "DIA CIRC CONCR
		0040/0020	LEN=0040 INSTALLED UNKN
008286 FT		008286 FT	2 0 57013 0 00 0082+76
		5 0040/0000	LENGTH(AH 1743 BK 3516)

KNIGHTS HILL RD
(T368)

EXTRACT DATE: 12/21/2024 ROADWAY MANAGEMENT SYSTEM PAGE NUMBER: 566
PRINT DATE: 12/23/2024 SLD COUNTY/SR - ANNUAL PRINT COUNTY: SUSQUEHANNA

DIR: B TOTAL LEN: 5.192 MI. DIST: 04-5 SR: 3011
LEFT MUN: AUBURN T RIGHT MUN: AUBURN T

CRAIG HILL RD
(T314)

0030/1061

004770 FT

002524 FT

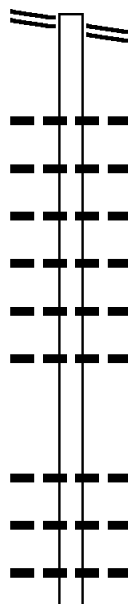
000000 FT

0030/2910	048 "DIA CIR PLASTIC LEN=0025 INSTALLED UNKN
0030/1289	036 "DIA CIR PLASTIC LEN=0030 INSTALLED UNKN
0030/0913	036 "DIA CIR PLASTIC LEN=0030 INSTALLED UNKN
0030/0647	018 "DIA CIR PLASTIC LEN=0999 INSTALLED 1999
0030/0338	018 "DIA CIRC CONCR LEN=0040 INSTALLED UNKN
004770 FT	2 0 57013 0 00 0047+62 036 "DIA CIR PLASTIC LEN=0045 INSTALLED 2006
0030/0000	LENGTH(AH 3516 BK 2246)
0020/1266	018 "DIA CIRC CONCR LEN=0030 INSTALLED 1999
0020/0486	018 "DIA CIRC CONCR LEN=0032 INSTALLED UNKN
002524 FT	2 0 57013 0 00 0024+38 018 "DIA CIR PLASTIC LEN=0036 INSTALLED UNKN
0020/0000	LENGTH(AH 2246 BK 2524)
0010/2018	018 "DIA CIRC CONCR LEN=0036 INSTALLED UNKN
0010/1710	018 "DIA CIRC CONCR LEN=0032 INSTALLED UNKN
0010/1350	015 "DIA CIRC CONCR LEN=0032 INSTALLED UNKN
0010/0894	018 "DIA CIRC CONCR LEN=0052 INSTALLED UNKN
0010/0864	WHITE CREEK RD (T316)
0010/0318	015 "DIA CIRC CONCR LEN=0032 INSTALLED UNKN
000000 FT	2 0 57013 0 00 0000+00 NC SR 3011 SH INTER-BK FARR RD (T542) MFC BEGIN = E
0010/0000	LENGTH(AH 2524 BK 0000)

EXTRACT DATE: 12/21/2024 ROADWAY MANAGEMENT SYSTEM PAGE NUMBER: 565
 PRINT DATE: 12/23/2024 SLD COUNTY/SR - ANNUAL PRINT COUNTY: SUSQUEHANNA
 DIR: B TOTAL LEN: 4.123 MI. DIST: 04-5 SR: 3010
 LEFT MUN: DIMOCK T RIGHT MUN: DIMOCK T

SR 0029 SH 021768 FT
 (SR0029 SEG 0140/0000) 0090/2518

019250 FT



021768 FT SR 0029 SH
 0090/2518 (SR0029 SEG 0140/0000)

0090/1500	015 " DIA CIR PLASTIC
	LEN=0035 INSTALLED UNKN
0090/1480	048"H 42"W CON BOX CUL
	LEN=0035 INSTALLED UNKN
0090/1190	018 " DIA CIR PLASTIC
	LEN=0030 INSTALLED 2006
0090/0863	015 " DIA CIRC METAL
	LEN=0035 INSTALLED UNKN
0090/0326	015"H 20"W ELLIP METAL
	LEN=0035 INSTALLED UNKN
0090/0062	015"H 20"W ELLIP METAL
	LEN=0035 INSTALLED UNKN
019250 FT	2 0 57011 0 00 0193+36
5 0090/0000	LENGTH(AH 2518 BK 2397)
0080/1644	018 " DIA CIR PLASTIC
	LEN=0035 INSTALLED UNKN
0080/1476	018 " DIA CIR PLASTIC
	LEN=0035 INSTALLED UNKN
0080/0994	018 " DIA CIR PLASTIC
	LEN=0030 INSTALLED UNKN
	018 " DIA CIR PLASTIC

EXTRACT DATE: 12/21/2024 ROADWAY MANAGEMENT SYSTEM PAGE NUMBER: 564
PRINT DATE: 12/23/2024 SLD COUNTY/SR - ANNUAL PRINT COUNTY: SUSQUEHANNA

DIR: B TOTAL LEN: 4.123 MI. DIST: 04-5 SR: 3010
LEFT MUN: DIMOCK T RIGHT MUN: DIMOCK T

016853 FT

0080/0622 LEN=0035 INSTALLED UNKN
015 "DIA CIRC METAL
0080/0330 LEN=0035 INSTALLED UNKN
016853 FT 2 0 57011 0 00 0169+04
5 0080/0000 LENGTH(AH 2397 BK 2923)

024 "DIA CIRC METAL
0070/2080 LEN=0035 INSTALLED UNKN
015 "DIA CIRC METAL
0070/1400 LEN=0035 INSTALLED UNKN
015 "DIA CIRC METAL
0070/1140 LEN=0035 INSTALLED UNKN

013930 FT

013930 FT 2 0 57011 0 00 0139+03
5 0070/0000 LENGTH(AH 2923 BK 2422)
024 "DIA CIR PLASTIC
0060/2186 LEN=0035 INSTALLED UNKN
018 "DIA CIRC METAL
0060/1301 LEN=0030 INSTALLED UNKN

011508 FT

011508 FT 2 0 57011 0 00 0114+80
HUNTER RD
(T384)
5 0060/0000 LENGTH(AH 2422 BK 2219)
018 "DIA CIRC METAL
0050/2109 LEN=0030 INSTALLED UNKN
018 "DIA CIR PLASTIC
0050/1581 LEN=0030 INSTALLED 2002

009289 FT

018 "DIA CIR PLASTIC
0050/0709 LEN=0045 INSTALLED UNKN
009289 FT 2 0 57011 0 00 0092+93
SR 3021 SH
(SR3021 SEG 0040/0000)
5 0050/0000 LENGTH(AH 2219 BK 1743)
018 "DIA CIR PLASTIC
0040/1742 LEN=0060 INSTALLED UNKN
0040/1184 BMSSEN 57/3010/0040/1120
2 0 57011 0 00 0086+80
WHITE CREEK
0040/1120 BMSBG 57/3010/0040/1120
LATHROP RD
(T437)
0040/0835 024 "DIA CIR PLASTIC

EXTRACT DATE: 12/21/2024 ROADWAY MANAGEMENT SYSTEM PAGE NUMBER: 563
 PRINT DATE: 12/23/2024 SLD COUNTY/SR - ANNUAL PRINT COUNTY: SUSQUEHANNA
 DIR: B TOTAL LEN: 4.123 MI. DIST: 04-5 SR: 3010
 LEFT MUN: DIMOCK T RIGHT MUN: DIMOCK T

	0040/0775	LEN=0060	INSTALLED	2002
		018 "DIA	CIR PLASTIC	
007546 FT	0040/0330	LEN=0040	INSTALLED	UNKN
	007546 FT	2 0 57011	0 00	0075+00
	0040/0000	LENGTH(AH	1743 BK 2502)	
		018 "DIA	CIRC CONCR	
	0030/2402	LEN=0045	INSTALLED	UNKN
		024 "DIA	CIR PLASTIC	
	0030/1720	LEN=0050	INSTALLED	2002
		015 "DIA	CIRC CONCR	
005044 FT	0030/0320	LEN=0040	INSTALLED	UNKN
	005044 FT	2 0 57011	0 00	0049+98
		015 "DIA	CIRC CONCR	
		LEN=0040	INSTALLED	UNKN
	0030/0000	LENGTH(AH	2502 BK 2501)	
		018 "DIA	CIR PLASTIC	
	0020/2127	LEN=0040	INSTALLED	UNKN
		015 "DIA	CIRC CONCR	
	0020/1372	LEN=0040	INSTALLED	2000
		024 "DIA	CIR PLASTIC	
	0020/1270	LEN=0060	INSTALLED	UNKN
		018 "DIA	CIRC CONCR	
002543 FT	0020/0045	LEN=0040	INSTALLED	UNKN
	002543 FT	2 0 57011	0 00	0025+02
	0020/0000	LENGTH(AH	2501 BK 2543)	
		018 "DIA	CIR PLASTIC	
	0010/2106	LEN=0040	INSTALLED	UNKN
		LC FOR HUNSINGER RD		
	0010/1039	(CONN)		
		015 "DIA	CIRC CONCR	
	0010/0904	LEN=0040	INSTALLED	UNKN
		HUNSINGER RD		
	0010/0873	(T382)		
000000 FT	000000 FT	2 0 57011	0 00	0000+00
	NC SR	3010 SH		
		SR 3023 SH		
		(SR3023 SEG	0260/0000)	
		MFC BEGIN = E		
	0010/0000	LENGTH(AH	2543 BK 0000)	

EXTRACT DATE: 12/21/2024 ROADWAY MANAGEMENT SYSTEM PAGE NUMBER: 562
PRINT DATE: 12/23/2024 SLD COUNTY/SR - ANNUAL PRINT COUNTY: SUSQUEHANNA

DIR: B TOTAL LEN: 3.984 MI. DIST: 04-5 SR: 3009
LEFT MUN: AUBURN T RIGHT MUN: AUBURN T

021037 FT



021037 FT SR 3001 SH
0090/2278 (SR3001 SEG 0180/0000)
024 "DIA CIRC CONCR
0090/1720 LEN=0032 INSTALLED UNKN

018 "DIA CIRC CONCR
0090/0830 LEN=0032 INSTALLED UNKN

018759 FT



018 "DIA CIR PLASTIC
0090/0045 LEN=0045 INSTALLED 2005
018759 FT 2 0 57102 0 01 0191+26
5 0090/0000 LENGTH(AH 2278 BK 2806)

015 "DIA CIRC CONCR
0080/2143 LEN=0028 INSTALLED 1999

015953 FT



015953 FT 2 0 57102 0 01 0163+75

DIR: B TOTAL LEN: 3.984 MI. DIST: 04-5 SR: 3009
LEFT MUN: AUBURN T RIGHT MUN: AUBURN T

EXTRACT DATE: 12/21/2024 ROADWAY MANAGEMENT SYSTEM PAGE NUMBER: 560
PRINT DATE: 12/23/2024 SLD COUNTY/SR - ANNUAL PRINT COUNTY: SUSQUEHANNA

DIR: B TOTAL LEN: 3.984 MI. DIST: 04-5 SR: 3009
LEFT MUN: AUBURN T RIGHT MUN: AUBURN T

006944 FT		006944 FT	2 0 57102 0 01 0069+99
		0040/0000	LENGTH(AH 2334 BK 2545)
		0030/1942	018 "DIA CIRC CONCR UNKN LEN=0028 INSTALLED
		0030/1575	018 "DIA CIRC CONCR UNKN LEN=0030 INSTALLED
		0030/1242	015 "DIA CIRC CONCR UNKN LEN=0028 INSTALLED
		0030/0784	018 "DIA CIRC CONCR UNKN LEN=0028 INSTALLED
		0030/0411	018 "DIA CIR PLASTIC UNKN LEN=0025 INSTALLED
		0030/0361	018 "DIA CIRC CONCR UNKN LEN=0030 INSTALLED
004399 FT		0030/0021	BMSSEN 57/3009/0030/0000
		004399 FT	2 0 57102 0 00 0044+07
			DORITY CREEK
		0030/0000	BMSBG 57/3009/0030/0000 LENGTH(AH 2545 BK 1647)
		0020/1041	018 "DIA CIRC CONCR UNKN LEN=0028 INSTALLED
		0020/0522	024 "DIA CIRC CONCR UNKN LEN=0032 INSTALLED
		0020/0129	015 "DIA CIRC CONCR UNKN LEN=0032 INSTALLED
2 0 57102 0 00 0027+60 002752 FT		002752 FT	SINGER RD
LOMERY RD			(T309)
(T309)		0020/0000	LENGTH(AH 1647 BK 2752)
0020/0000		0010/2706	BMSSEN 57/3009/0010/2694
			2 0 57102 0 00 0026+89
		0010/2694	TRB RILEY CK
			BMSBG 57/3009/0010/2694
		0010/2285	012 "DIA CIRC CONCR UNKN LEN=0030 INSTALLED
		0010/2003	015 "DIA CIRC CONCR UNKN LEN=0032 INSTALLED
			024 "DIA CIRC CONCR
000000 FT		0010/0516	LEN=0044 INSTALLED UNKN
		000000 FT	2 0 57102 0 00 0000+00
			NC SR 3009 SH
		INTER-BK	(CO 65) BRIAR RIDGE RD
			(SR4017 SEG 0070/2276)
			MFC BEGIN = E
			BK-WYOMING (65)
		0010/0000	LENGTH(AH 2752 BK 0000)

DIR: B TOTAL LEN: .351 MI. DIST: 04-5 SR: 3008
LEFT MUN: SPRINGVILLE T RIGHT MUN: SPRINGVILLE T

MFC BEGIN = E
LENGTH(AH 1825 BK 0000)

EXTRACT DATE: 12/21/2024 ROADWAY MANAGEMENT SYSTEM PAGE NUMBER: 558
PRINT DATE: 12/23/2024 SLD COUNTY/SR - ANNUAL PRINT COUNTY: SUSQUEHANNA

DIR: B TOTAL LEN: 1.320 MI. DIST: 04-5 SR: 3007
LEFT MUN: AUBURN T RIGHT MUN: AUBURN T

	006972 FT		006972 FT	
			INTER-AHD	ROWE RD
SR 0267 SH				(T364)
(SR0267 SEG 0040/0000)	0030/1295			SR 0267 SH
			0030/1295	(SR0267 SEG 0040/0000)
			0030/0757	048"H 72"W ELLIP METAL
			0030/0403	LEN=0055 INSTALLED UNKN
			0030/0363	018"DIA CIR PLASTIC
005677 FT			005677 FT	LEN=0035 INSTALLED UNKN
				018"DIA CIR PLASTIC
				LEN=0040 INSTALLED 2003
				2 0 57133 0 00 0056+90
				CHURCH RD
				(T307)
			0030/0000	LENGTH(AH 1295 BK 3177)
				015"DIA CIRC CONCR
			0020/2465	LEN=0035 INSTALLED UNKN
				018"DIA CIR PLASTIC
			0020/1315	LEN=0035 INSTALLED UNKN
				036"DIA CIR PLASTIC
			0020/0650	LEN=0035 INSTALLED UNKN
002500 FT			002500 FT	2 0 57133 0 00 0025+13
				015"DIA CIRC CONCR
			0020/0000	LEN=0040 INSTALLED UNKN
				LENGTH(AH 3177 BK 2500)
				024"DIA CIRC METAL
			0010/1612	LEN=0040 INSTALLED UNKN
				015"DIA CIRC CONCR
			0010/0290	LEN=0035 INSTALLED UNKN
000000 FT			000000 FT	2 0 57133 0 00 0000+00
			NC SR	3007 SH
			INTER-BK	CO65 SCHOOLHOUSE HILL R
				(SR4015 SEG 0110/2987)
				MFC BEGIN = E
				BK-WYOMING (65)
			0010/0000	LENGTH(AH 2500 BK 0000)

EXTRACT DATE: 12/21/2024 ROADWAY MANAGEMENT SYSTEM PAGE NUMBER: 557
PRINT DATE: 12/23/2024 SLD COUNTY/SR - ANNUAL PRINT COUNTY: SUSQUEHANNA
DIR: B TOTAL LEN: 3.528 MI. DIST: 04-5 SR: 3006
LEFT MUN: SPRINGVILLE T RIGHT MUN: SPRINGVILLE T

SR 3004 SH 018629 FT
(SR3004 SEG 0240/1705) 0080/2354



018629 FT
INTER-AHD SR 3004 SH
0080/2354 (SR3004 SEG 0240/1705)

EXTRACT DATE: 12/21/2024 ROADWAY MANAGEMENT SYSTEM PAGE NUMBER: 556
PRINT DATE: 12/23/2024 SLD COUNTY/SR - ANNUAL PRINT COUNTY: SUSQUEHANNA

DIR: B TOTAL LEN: 3.528 MI. DIST: 04-5 SR: 3006
LEFT MUN: SPRINGVILLE T RIGHT MUN: SPRINGVILLE T

2 0 57119 0 00 0164+95 016275 FT
DORIS RD
(T397) 0080/0000

014794 FT

012969 FT

010209 FT

Station	Length	Material	Notes
0080/1607	024	"DIA CIRC CONCR	LEN=0060 INSTALLED UNKN
016275	FT		
0080/0000	LENGTH(AH 2354 BK 1481)		
0070/0420	018	"DIA CIRC CONCR	LEN=0040 INSTALLED UNKN
0070/0015	018	"DIA CIR PLASTIC	LEN=0044 INSTALLED UNKN
014794	FT		
0070/0000	2 0 57119 0 00 0150+14		LENGTH(AH 1481 BK 1825)
0060/1290	015	"DIA CIRC CONCR	LEN=0042 INSTALLED UNKN
0060/0590	036	"DIA CIR PLASTIC	LEN=0032 INSTALLED UNKN
0060/0115	018	"DIA CIRC CONCR	LEN=0050 INSTALLED UNKN
012969	FT		
0060/0000	2 0 57119 0 00 0131+66		LENGTH(AH 1825 BK 2760)
0050/2660	018	"DIA CIRC CONCR	LEN=0040 INSTALLED UNKN
0050/2257	018	"DIA CIRC CONCR	LEN=0040 INSTALLED UNKN
0050/2086	015	"DIA CIRC CONCR	LEN=0036 INSTALLED UNKN
0050/1580	015	"DIA CIRC CONCR	LEN=0032 INSTALLED UNKN
0050/0738	CAMPBELL RD		(T372)
0050/0050	BMS EN 57/3006/0050/0000		2 0 57119 0 00 0104+06
010209	FT		WHITE CREEK
0050/0000	BMS BG 57/3006/0050/0000		LENGTH(AH 2760 BK 2263)
0040/2100	018	"DIA CIR PLASTIC	LEN=0040 INSTALLED UNKN
0040/1826	018	"DIA CIRC CONCR	LEN=0044 INSTALLED UNKN
0040/1575	018	"DIA CIR PLASTIC	LEN=0044 INSTALLED UNKN
	018	"DIA CIR PLASTIC	

EXTRACT DATE: 12/21/2024 ROADWAY MANAGEMENT SYSTEM PAGE NUMBER: 555
PRINT DATE: 12/23/2024 SLD COUNTY/SR - ANNUAL PRINT COUNTY: SUSQUEHANNA

DIR: B TOTAL LEN: 3.528 MI. DIST: 04-5 SR: 3006
LEFT MUN: SPRINGVILLE T RIGHT MUN: SPRINGVILLE T

2 0 57119 0 00 0080+50 007946 FT
KASSON CORNERS RD
(T400) 0040/0000

005050 FT

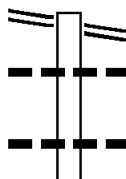
003337 FT

000000 FT

0040/0981	LEN=0050	INSTALLED UNKN
0040/0589	015 "DIA	CIRC CONCR
007946 FT	LEN=0050	INSTALLED UNKN
0040/0000	LENGTH(AH 2263	BK 2896)
0030/2034	015 "DIA	CIR PLASTIC
0030/1643	LEN=0025	INSTALLED 2000
	048 "DIA	CIRC METAL
	LEN=0032	INSTALLED UNKN
0030/0060	MITCHELL RD	(T370)
005050 FT	2 0 57119 0 00	0050+45
0030/0000	LENGTH(AH 2896	BK 1713)
0020/1650	036 "DIA	CIR PLASTIC
	LEN=0045	INSTALLED UNKN
003337 FT	2 0 57119 0 00	0033+84
	HINKLEY RD	(T332)
	SPRINGVILLE	AUBURN T
0020/0000	LENGTH(AH 1713	BK 3337)
0010/1915	018 "DIA	CIR PLASTIC
0010/1635	LEN=0040	INSTALLED 2000
	018 "DIA	CIR PLASTIC
	LEN=0040	INSTALLED UNKN
0010/0680	036 "DIA	CIR PLASTIC
	LEN=0045	INSTALLED UNKN
0010/0234	018 "DIA	CIRC CONCR
000000 FT	LEN=0040	INSTALLED 2000
	2 0 57119 0 00	0000+00
	NC SR 3006	SH
	SR 3011	SH
	(SR3011	SEG 0090/0000)
	MFC BEGIN	= E
0010/0000	LENGTH(AH 3337	BK 0000)

EXTRACT DATE: 12/21/2024 ROADWAY MANAGEMENT SYSTEM PAGE NUMBER: 554
PRINT DATE: 12/23/2024 SLD COUNTY/SR - ANNUAL PRINT COUNTY: SUSQUEHANNA
DIR: B TOTAL LEN: 5.282 MI. DIST: 04-5 SR: 3005
LEFT MUN: AUBURN T RIGHT MUN: AUBURN T

SR 0367 SH 027888 FT
(SR0367 SEG 0010/2214) 0110/3224



027888 FT SR 0367 SH
0110/3224 (SR0367 SEG 0010/2214)
0110/2800 024 "DIA CIR PLASTIC
LEN=0030 INSTALLED UNKN
0110/2141 024 "DIA CIR PLASTIC
LEN=0030 INSTALLED UNKN
024 "DIA CIRC METAL

EXTRACT DATE: 12/21/2024 ROADWAY MANAGEMENT SYSTEM PAGE NUMBER: 553
PRINT DATE: 12/23/2024 SLD COUNTY/SR - ANNUAL PRINT COUNTY: SUSQUEHANNA

DIR: B TOTAL LEN: 5.282 MI. DIST: 04-5 SR: 3005
LEFT MUN: AUBURN T RIGHT MUN: AUBURN T

	0110/1635	LEN=0030	INSTALLED UNKN
		018 "DIA	CIR PLASTIC
	0110/1534	LEN=0040	INSTALLED 2002
024664 FT	024664 FT	2 0 57006 0 01 0190+73	
	5 0110/0000	LENGTH(AH 3224 BK 1858)	
		CARTER RD	
	0100/1528	(T327)	
		024 "DIA	CIR PLASTIC
	0100/1248	LEN=0050	INSTALLED 2002
		015 "DIA	CIRC CONCR
	0100/0675	LEN=0045	INSTALLED UNKN
2 0 57006 0 01 0172+15 022806 FT	022806 FT	018 "DIA	CIR PLASTIC
SR 3003 SH		LEN=0050	INSTALLED 2002
(SR3003 SEG 0080/2413) 0100/0000	5 0100/0000	LENGTH(AH 1858 BK 1648)	
		018 "DIA	CIRC CONCR
	0090/0506	LEN=0035	INSTALLED 1999
		015 "DIA	CIRC CONCR
	0090/0165	LEN=0036	INSTALLED UNKN
021158 FT	021158 FT	2 0 57006 0 01 0155+25	
	5 0090/0000	LENGTH(AH 1648 BK 2263)	
		018 "DIA	CIR PLASTIC
	0080/1285	LEN=0050	INSTALLED 2002
KING RD			
(T352)	0080/0574		
018895 FT	0080/0534	024 "DIA	CIR PLASTIC
	018895 FT	LEN=0040	INSTALLED 2002
		2 0 57006 0 01 0132+76	
		BEECH GROVE RD	
		(T328)	
	5 0080/0000	LENGTH(AH 2263 BK 2725)	
		015 "DIA	CIRC METAL
	0070/2120	LEN=0099	INSTALLED UNKN
		FULLER RD	
	0070/1052	(T326)	
		018 "DIA	CIRC CONCR
	0070/1018	LEN=0099	INSTALLED UNKN
		018 "DIA	CIRC CONCR

EXTRACT DATE: 12/21/2024 ROADWAY MANAGEMENT SYSTEM PAGE NUMBER: 552
PRINT DATE: 12/23/2024 SLD COUNTY/SR - ANNUAL PRINT COUNTY: SUSQUEHANNA

DIR: B TOTAL LEN: 5.282 MI. DIST: 04-5 SR: 3005
LEFT MUN: AUBURN T RIGHT MUN: AUBURN T

	016170 FT	0070/0658	LEN=0036	INSTALLED UNKN
		018 "DIA	CIRC CONCR	
		0070/0522	LEN=0032	INSTALLED UNKN
		016170 FT	2 0 57006 0 01 0105+61	
		0070/0000	LENGTH(AH 2725 BK 2401)	
		0060/1530	024 "DIA CIRC PLASTIC	
			LEN=0030	INSTALLED UNKN
		0060/0771	015 "DIA CIRC CONCR	
			LEN=0030	INSTALLED UNKN
		0060/0375	018 "DIA CIRC PLASTIC	
		013769 FT	LEN=0040	INSTALLED 2001
2 0 57006 0 01 0081+60 013769 FT		0060/0000	LENGTH(AH 2401 BK 2086)	
TRANSUE RD			LC FOR ACE RD	
(T317)		0050/1375	(CONN)	
		0050/1306	ACE RD	
			(T320)	
		0050/1136	015 "DIA CIRC CONCR	
			LEN=0040	INSTALLED UNKN
		0050/0824	015 "DIA CIRC CONCR	
			LEN=0042	INSTALLED UNKN
011683 FT		011683 FT	2 0 57006 0 01 0059+93	
		0050/0000	LENGTH(AH 2086 BK 2493)	
		0040/1415	018 "DIA CIRC CONCR	
			LEN=0040	INSTALLED UNKN
		0040/1023	018 "DIA CIRC CONCR	
			LEN=0040	INSTALLED UNKN
009190 FT		0040/0242	018 "DIA CIRC CONCR	
		009190 FT	LEN=0048	INSTALLED UNKN
			2 0 57006 0 00 0035+00	
			COOLEY HILL RD	
			(T315)	
		0040/0000	LENGTH(AH 2493 BK 3526)	
		0030/1748	018 "DIA CIRC CONCR	
			LEN=0036	INSTALLED UNKN
			018 "DIA CIRC CONCR	

EXTRACT DATE: 12/21/2024 ROADWAY MANAGEMENT SYSTEM PAGE NUMBER: 551
PRINT DATE: 12/23/2024 SLD COUNTY/SR - ANNUAL PRINT COUNTY: SUSQUEHANNA

DIR: B TOTAL LEN: 5.282 MI. DIST: 04-5 SR: 3005
LEFT MUN: AUBURN T RIGHT MUN: AUBURN T

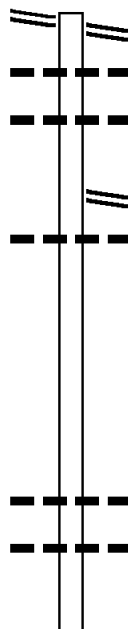
	0030/0804	LEN=0040	INSTALLED UNKN
	0030/0440	018 "DIA CIR PLASTIC	
	0030/0104	LEN=0050	INSTALLED 2002
005664 FT	005664 FT	018 "DIA CIRC CONCR	
		LEN=0044	INSTALLED UNKN
		2 0 57006 0 00 0000+00	
		SR 3001 SH	
	INTER-BK	(SR3001 SEG 0060/0000)	
		SR 3001 SH	
		(SR3001 SEG 0060/0000)	
005664 FT	0030/0000	LTH AH 003526 BK 000100	
	005664 FT		
SR 3001 SH	7024/0000	LTH AH 000100 BK 003129	
(SR3001 SEG 0050/0000)	INTER-AHD	SR 3001 SH	
	0020/3129	(SR3001 SEG 0050/0000)	
		GREEN RD	
	0020/2946	(T303)	
	0020/2900	018 "DIA CIR PLASTIC	
		LEN=0040	INSTALLED 2001
		018 "DIA CIR PLASTIC	
	0020/2175	LEN=0040	INSTALLED 2001
		018 "DIA CIR PLASTIC	
	0020/1467	LEN=0030	INSTALLED UNKN
		018 "DIA CIR PLASTIC	
	0020/1120	LEN=0040	INSTALLED UNKN
		018 "DIA CIR PLASTIC	
002535 FT	0020/0331	LEN=0050	INSTALLED 2000
	002535 FT	2 0 57090 0 00 0025+34	
HALL RD	0020/0000	LENGTH(AH 3129 BK 2535)	
(PRDR)			
0010/2260			
	0010/1285	018 "DIA CIRC CONCR	
		LEN=0020	INSTALLED 1999
	0010/0944	018 "DIA CIR PLASTIC	
		LEN=0050	INSTALLED 2000
		018 "DIA CIR PLASTIC	
000000 FT	0010/0320	LEN=0050	INSTALLED 2000
	000000 FT	2 0 57090 0 00 0000+00	
	NC SR	3005 SH	
	INTER-BK	(CO 65) BUNNEL HILL RD	
		(SR4011 SEG 0070/2662)	
		MFC BEGIN = E	
		BK-WYOMING (65)	
	0010/0000	LENGTH(AH 2535 BK 0000)	

EXTRACT DATE: 12/21/2024 ROADWAY MANAGEMENT SYSTEM PAGE NUMBER: 550
PRINT DATE: 12/23/2024 SLD COUNTY/SR - ANNUAL PRINT COUNTY: SUSQUEHANNA

DIR: B TOTAL LEN: 16.313 MI. DIST: 04-5 SR: 3004
LEFT MUN: SPRINGVILLE T RIGHT MUN: SPRINGVILLE T

SR 3023 SH 086135 FT
(SR3023 SEG 0100/0000) 0320/3160

082975 FT



086135 FT SR 3023 SH
0320/3160 (SR3023 SEG 0100/0000)
018 "DIA CIR PLASTIC
0320/2912 LEN=0040 INSTALLED 1997
015 "DIA CIRC CONCR
0320/2482 LEN=0032 INSTALLED UNKN

SR 2005 SH
0320/1778 (SR2005 SEG 0030/2153)
018 "DIA CIRC METAL
0320/1770 LEN=0030 INSTALLED 1998

082975 FT 2 0 57012 0 01 0619+76
5 0320/0000 LENGTH(AH 3160 BK 2997)

015 "DIA CIRC METAL
0310/1625 LEN=0030 INSTALLED UNKN
018 "DIA CIR PLASTIC
0310/1301 LEN=0040 INSTALLED 2006

024 "DIA CIR PLASTIC

EXTRACT DATE: 12/21/2024 ROADWAY MANAGEMENT SYSTEM PAGE NUMBER: 549
PRINT DATE: 12/23/2024 SLD COUNTY/SR - ANNUAL PRINT COUNTY: SUSQUEHANNA

DIR: B TOTAL LEN: 16.313 MI. DIST: 04-5 SR: 3004
LEFT MUN: SPRINGVILLE T RIGHT MUN: SPRINGVILLE T

079978 FT	0310/0360	LEN=0040	INSTALLED	1997
	079978 FT	2 0 57012	0 01 0587+98	
	0310/0000	LENGTH(AH	2997 BK 2327)	
		018 "DIA	CIRC METAL	
	0300/2290	LEN=0030	INSTALLED UNKN	
		021 "DIA	CIRC METAL	
	0300/1890	LEN=0040	INSTALLED	1997
		021 "DIA	CIR PLASTIC	
	0300/1514	LEN=0040	INSTALLED	1997
		018 "DIA	CIR PLASTIC	
	0300/1300	LEN=0030	INSTALLED UNKN	
		018 "DIA	CIR PLASTIC	
	0300/0726	LEN=0040	INSTALLED	1997
		018 "DIA	CIR PLASTIC	
077651 FT	0300/0178	LEN=0030	INSTALLED UNKN	
	077651 FT	2 0 57012	0 01 0564+71	
		072 "DIA	CIRC CONCR	
		LEN=0048	INSTALLED	2005
	0300/0000	LENGTH(AH	2327 BK 2156)	
		SR 2003	SH	
	0290/1930	(SR2003	SEG 0090/2449)	
		018 "DIA	CIR PLASTIC	
	0290/1290	LEN=0035	INSTALLED	1998
		015 "DIA	CIRC CONCR	
	0290/0853	LEN=0032	INSTALLED UNKN	
		018 "DIA	CIRC CONCR	
	0290/0286	LEN=0035	INSTALLED UNKN	
075495 FT	075495 FT	2 0 57012	0 01 0545+03	
	0290/0000	LENGTH(AH	2156 BK 2536)	
		015 "DIA	CIRC CONCR	
	0280/1911	LEN=0032	INSTALLED UNKN	
BUTTON RD (T366)	0280/1668	015 "DIA	CIRC CONCR	
		LEN=0030	INSTALLED UNKN	
	0280/1624	BUTTON RD		
	0280/1536	(T366)		
	0280/1130	BMSSEN 57/3004/0280/1079		
		2 0 57012	0 01 0530+60	
		MESHOPPEN CR		
	0280/1079	BMSBG 57/3004/0280/1079		
		0280/0014	BMSSEN 57/3004/0280/0000	
072959 FT	072959 FT	2 0 57012	0 01 0519+91	
		TRB MESHOP C		
		BMSBG 57/3004/0280/0000		
	0280/0000	LENGTH(AH	2536 BK 2460)	

EXTRACT DATE: 12/21/2024 ROADWAY MANAGEMENT SYSTEM PAGE NUMBER: 548
PRINT DATE: 12/23/2024 SLD COUNTY/SR - ANNUAL PRINT COUNTY: SUSQUEHANNA

DIR: B TOTAL LEN: 16.313 MI. DIST: 04-5 SR: 3004
LEFT MUN: SPRINGVILLE T RIGHT MUN: SPRINGVILLE T

	==	==	0270/2211	PHILLIPS RD (T378)
	---	---	0270/1875	018 "DIA CIR PLASTIC LEN=0040 INSTALLED UNKN
	---	---	0270/1437	018 "DIA CIR PLASTIC LEN=0040 INSTALLED 2006
	---	---	0270/1109	018 "DIA CIR PLASTIC LEN=0015 INSTALLED 2006
070499 FT			070499 FT	2 0 57012 0 01 0493+03
	---	---	5 0270/0000	LENGTH(AH 2460 BK 2268) 018 "DIA CIR PLASTIC
	---	---	0260/2130	LEN=0040 INSTALLED 1997
	---	---	0260/1179	018 "DIA CIR PLASTIC LEN=0040 INSTALLED 1997
	---	---	0260/0705	018 "DIA CIR PLASTIC LEN=0040 INSTALLED 1997
	---	---	0260/0465	018 "DIA CIR PLASTIC LEN=0040 INSTALLED 1997
2 0 57012 0 01 0470+35 068231 FT CARL TEEL RD (T367)	---	---	068231 FT	028 "DIA CIRC METAL LEN=0060 INSTALLED 1997
	---	---	5 0260/0000	LENGTH(AH 2268 BK 3803)
	---	---	0250/2345	015 "DIA CIRC METAL LEN=0030 INSTALLED UNKN
	---	---	0250/1615	024 "DIA CIR PLASTIC LEN=0045 INSTALLED 2002
		==	0250/0568	LC FOR MARCY RD (CONN)
		==	0250/0530	MARCYS RD (T368)
064428 FT	---	---	0250/0205	060 "H 84 "W ELLIP CONC LEN=0030 INSTALLED UNKN
	---	---	064428 FT	2 0 57012 0 01 0434+56 012 "DIA CIRC CONCR LEN=0999 INSTALLED UNKN
	---	---		SR 0029 SH (SR0029 SEG 0080/0896)
	---	---	5 0250/0000	LENGTH(AH 3803 BK 2743) 018 "DIA CIR PLASTIC
	---	---	0240/2700	LEN=0035 INSTALLED 2016

EXTRACT DATE: 12/21/2024 ROADWAY MANAGEMENT SYSTEM PAGE NUMBER: 547
PRINT DATE: 12/23/2024 SLD COUNTY/SR - ANNUAL PRINT COUNTY: SUSQUEHANNA

DIR: B TOTAL LEN: 16.313 MI. DIST: 04-5 SR: 3004
LEFT MUN: SPRINGVILLE T RIGHT MUN: SPRINGVILLE T

ACADEMY ST
(T323)

0240/1300

2 0 57012 0 01 0407+14 061685 FT
LOCH RD
(T399)

0240/0000

FITCH HILL RD
(T384)

058361 FT

0230/0000

0240/2004	BMS EN 57/3004/0240/1993 2 0 57012 0 01 0426+93 BR POND BRK
0240/1993	BMS BG 57/3004/0240/1993 SR 3006 SH
0240/1705	(SR 3006 SEG 0080/2354) 048 "DIA CIRC CONCR
0240/1580	LEN=0045 INSTALLED UNKN
0240/1150	018 "DIA CIR PLASTIC LEN=0100 INSTALLED 2006 THOMAS POND RD
0240/0555	(TWP) THOMAS POND RD
0240/0370	(TWP) 018 "DIA CIR PLASTIC LEN=0050 INSTALLED 2006
0240/0050	061685 FT
0240/0000	LENGTH(AH 2743 BK 3324) 018 "DIA CIR PLASTIC LEN=0040 INSTALLED 2006
0230/3076	018 "DIA CIR PLASTIC LEN=0035 INSTALLED UNKN
0230/2618	015 "DIA CIRC CONCR LEN=0032 INSTALLED UNKN
0230/2158	018 "DIA CIRC CONCR LEN=0030 INSTALLED UNKN
0230/2050	036 "DIA CIRC METAL LEN=0030 INSTALLED UNKN
0230/1007	015 "DIA CIRC CONCR LEN=0032 INSTALLED UNKN
0230/0263	2 0 57012 0 01 0373+44 015 "DIA CIR PLASTIC LEN=0040 INSTALLED UNKN
0230/0000	LENGTH(AH 3324 BK 3003)
0220/1141	024 "DIA CIR PLASTIC LEN=0050 INSTALLED 2006 036 "DIA CIRC CONCR

DIR: B TOTAL LEN: 16.313 MI.
LEFT MUN: SPRINGVILLE T

DIST: 04-5 SR: 3004
RIGHT MUN: SPRINGVILLE T

SR 3021 SH
(SR3021 SEG 0010/0000) 0210/0468

2 0 57012 0 01 0316+69 052785 FT
HUNSINGER RD
(T382) 0210/0000

055358 FT

049703 FT

Station	Structure	Span	Material	Length (ft)	Notes
0220/0261		LEN=0036	INSTALLED UNKN		
0220/0053		015 "DIA CIRC CONCR			
055358 FT		LEN=0035	INSTALLED UNKN		
0220/0000		2 0 57012 0 01 0342+42			
		LENGTH(AH 3003 BK 2573)			
0210/1970		015 "DIA CIRC CONCR			
		LEN=0040	INSTALLED UNKN		
0210/0143		BMSSEN 57/3004/0210/0082			
		2 0 57012 0 01 0316+52			
		WHITE CREEK			
0210/0082		BMSBG 57/3004/0210/0082			
052785 FT					
0210/0000		LENGTH(AH 2573 BK 3082)			
		015 "DIA CIRC CONCR			
0200/3024		LEN=0032	INSTALLED UNKN		
		018 "DIA CIRC CONCR			
0200/2700		LEN=0030	INSTALLED UNKN		
0200/2225		BMSSEN 57/3004/0200/2305			
		2 0 57012 0 01 0286+01			
		WEST CREEK			
0200/2208		BMSBG 57/3004/0200/2305			
		036 "H 00 "W MULT ALUMIN			
0200/2150		LEN=0040	INSTALLED UNKN		
		015 "DIA CIRC CONCR			
0200/1930		LEN=0032	INSTALLED UNKN		
		018 "DIA CIR PLASTIC			
0200/1629		LEN=0035	INSTALLED UNKN		
		015 "DIA CIRC CONCR			
0200/1200		LEN=0032	INSTALLED UNKN		
		015 "DIA CIR PLASTIC			
0200/0620		LEN=0030	INSTALLED UNKN		
049703 FT		2 0 57012 0 01 0286+01			
0200/0000		LENGTH(AH 3082 BK 2378)			
		018 "DIA CIR PLASTIC			
0190/2000		LEN=0030	INSTALLED UNKN		
		036 "DIA CIR PLASTIC			
0190/1646		LEN=0050	INSTALLED 2004		
0190/0922		036 "DIA CIRC CONCR			
		LEN=0035	INSTALLED UNKN		

EXTRACT DATE: 12/21/2024 ROADWAY MANAGEMENT SYSTEM PAGE NUMBER: 545
PRINT DATE: 12/23/2024 SLD COUNTY/SR - ANNUAL PRINT COUNTY: SUSQUEHANNA

DIR: B TOTAL LEN: 16.313 MI. DIST: 04-5 SR: 3004
LEFT MUN: SPRINGVILLE T RIGHT MUN: SPRINGVILLE T

FOR SR 3004 AND 3019
(CONN)

0190/0204

2 0 57012 0 01 0262+23 047325 FT
SR 3019 SH
(SR3019 SEG 0010/0000) 0190/0000

044722 FT

042406 FT

040226 FT

==	0190/0134	018 "DIA CIR PLASTIC
==	047325 FT	LEN=0050 INSTALLED 2006
==	5 0190/0000	LENGTH(AH 2378 BK 2603)
==	0180/1883	KASSON CORNERS RD
==	0180/1741	(T400)
==	0180/1370	LC FOR KASSON CORNERS R
==	0180/1370	(CONN)
==	0180/1370	018 "DIA CIR PLASTIC
==	0180/0504	LEN=0025 INSTALLED UNKN
==	044722 FT	018 "DIA CIR PLASTIC
==	5 0180/0000	LEN=0040 INSTALLED 2006
==	0170/1404	2 0 57012 0 01 0234+96
==	0170/1211	LENGTH(AH 2603 BK 2316)
==	0170/1002	018 "DIA CIR PLASTIC
==	0170/0646	LEN=0030 INSTALLED UNKN
==	042406 FT	018 "DIA CIR PLASTIC
==	5 0170/0000	LEN=0030 INSTALLED UNKN
==	0160/1426	018 "DIA CIR PLASTIC
==	0160/0615	LEN=0030 INSTALLED UNKN
==	040226 FT	015 "DIA CIR PLASTIC
==	5 0160/0000	LEN=0030 INSTALLED UNKN
==	0150/2038	018 "DIA CIR PLASTIC
==	0150/1643	LEN=0030 INSTALLED UNKN
==	0150/0893	018 "DIA CIR PLASTIC
==		LEN=0036 INSTALLED UNKN
==		SR 3001 SH
==		(SR3001 SEG 0210/0851)

EXTRACT DATE: 12/21/2024 ROADWAY MANAGEMENT SYSTEM PAGE NUMBER: 544
PRINT DATE: 12/23/2024 SLD COUNTY/SR - ANNUAL PRINT COUNTY: SUSQUEHANNA

DIR: B TOTAL LEN: 16.313 MI. DIST: 04-5 SR: 3004
LEFT MUN: AUBURN T RIGHT MUN: AUBURN T

2 0 57012 0 01 0165+49 037847 FT
LATHROP RD
(T340) 0150/0000

034265 FT

2 0 57012 0 01 0104+23 031771 FT
ELK LAKE RD
(T339)
CHASE RD
(T357) 0130/0000

0150/0225 037847 FT	048"H 00"W MULT PLSTIC LEN=0036 INSTALLED 1998
0150/0000	LENGTH(AH 2379 BK 3582)
0140/2799	018 "DIA CIRC METAL LEN=0030 INSTALLED UNKN
0140/0667	018 "DIA CIR PLASTIC LEN=0045 INSTALLED 2004
034265 FT 0140/0000	2 0 57012 0 01 0129+17 LENGTH(AH 3582 BK 2494) 018 "DIA CIRC CONCR LEN=0030 INSTALLED UNKN
0130/2185	015 "DIA CIRC CONCR LEN=0025 INSTALLED UNKN
0130/1900	015 "DIA CIRC CONCR LEN=0050 INSTALLED 2002
0130/0928 0130/0543	BMSBN 57/3004/0130/0533 2 0 57012 0 01 0109+52 RILEY CREEK BMSBG 57/3004/0130/0533 MURRY RD (T338)
0130/0420	018 "DIA CIR PLASTIC LEN=0030 INSTALLED UNKN
0130/0330 031771 FT	018 "DIA CIR PLASTIC LEN=0030 INSTALLED UNKN
0130/0000	LENGTH(AH 2494 BK 3326) 018 "DIA CIRC METAL LEN=0030 INSTALLED UNKN
0120/2947	018 "DIA CIR PLASTIC LEN=0050 INSTALLED 2004
0120/2485	018 "DIA CIR PLASTIC LEN=0050 INSTALLED 2004

018 "DIA CIR PLASTIC

EXTRACT DATE: 12/21/2024 ROADWAY MANAGEMENT SYSTEM PAGE NUMBER: 543
PRINT DATE: 12/23/2024 SLD COUNTY/SR - ANNUAL PRINT COUNTY: SUSQUEHANNA

DIR: B TOTAL LEN: 16.313 MI. DIST: 04-5 SR: 3004
LEFT MUN: AUBURN T RIGHT MUN: AUBURN T

2 0 57012 0 01 0069+92 028445 FT
EVERITT RD
(T343) 0120/0000

026598 FT

023896 FT

021156 FT

0120/0820	LEN=0030	INSTALLED UNKN
028445 FT		
0120/0000	LENGTH(AH 3326 BK 1847)	HIBBARD RD
0110/1612	(T298)	
0110/0990	018 "DIA CIR PLASTIC	LEN=0055 INSTALLED UNKN
026598 FT	2 0 57012 0 01 0051+42	060 "DIA CIRC CONCR
0110/0000	LEN=0055	INSTALLED 2004
0100/2382	LENGTH(AH 1847 BK 2702)	018 "DIA CIR PLASTIC
	LEN=0040	INSTALLED 2004
0100/1111	036 "DIA CIR PLASTIC	LEN=0030 INSTALLED UNKN
0100/0631	018 "DIA CIR PLASTIC	LEN=0036 INSTALLED 2004
0100/0200	018 "DIA CIR PLASTIC	LEN=0040 INSTALLED 2004
0100/0011	BMSBG 57/3004/0100/0000	2 0 57012 0 01 0024+35
023896 FT	TRIB RILEY C	BMSBG 57/3004/0100/0000
0100/0000	LENGTH(AH 2702 BK 2740)	018 "DIA CIR PLASTIC
0090/2280	LEN=0045	INSTALLED UNKN
0090/1850	018 "DIA CIR PLASTIC	LEN=0045 INSTALLED 2004
0090/1130	018 "DIA CIR PLASTIC	LEN=0045 INSTALLED UNKN
021156 FT	2 0 57012 0 00 0000+00	SR 0267 SH
0090/0000	(SR0267 SEG 0130/0000)	LENGTH(AH 2740 BK 2030)
0080/1560	018 "DIA CIR PLASTIC	LEN=0060 INSTALLED 2006
0080/1009	018 "DIA CIR PLASTIC	LEN=0040 INSTALLED UNKN
	018 "DIA CIR PLASTIC	

EXTRACT DATE: 12/21/2024 ROADWAY MANAGEMENT SYSTEM PAGE NUMBER: 542
PRINT DATE: 12/23/2024 SLD COUNTY/SR - ANNUAL PRINT COUNTY: SUSQUEHANNA

DIR: B TOTAL LEN: 16.313 MI. DIST: 04-5 SR: 3004
LEFT MUN: AUBURN T RIGHT MUN: AUBURN T

019126 FT	---	0080/0582	LEN=0040	INSTALLED 2004
		019126 FT	2 0 57002 0 01	0190+48
		5 0080/0000	LENGTH(AH 2030 BK 2510)	
			024 "DIA CIRC METAL	
	---	0070/2111	LEN=0030	INSTALLED UNKN
			018 "DIA CIRC PLASTIC	
	---	0070/1050	LEN=0045	INSTALLED 2006
			WILCOX RD	
	==	0070/1015	(T334)	
016616 FT		016616 FT	2 0 57002 0 01	0165+38
		5 0070/0000	LENGTH(AH 2510 BK 2249)	
			018 "DIA CIRC PLASTIC	
	---	0060/1745	LEN=0030	INSTALLED UNKN
			018 "DIA CIRC PLASTIC	
	---	0060/1050	LEN=0070	INSTALLED 2006
			018 "DIA CIRC PLASTIC	
	---	0060/0531	LEN=0043	INSTALLED 2006
			024 "DIA CIRC PLASTIC	
	---	0060/0364	LEN=0050	INSTALLED 2006
		014367 FT	RET TA RD	
2 0 57002 0 01 0142+36 014367 FT			(T360)	
HOLLETT RD	==	5 0060/0000	LENGTH(AH 2249 BK 2700)	
(T360)			018 "DIA CIRC PLASTIC	
0060/0000	---	0050/1395	LEN=0035	INSTALLED 2006
011667 FT		011667 FT	2 0 57002 0 01	0114+78
		5 0050/0000	LENGTH(AH 2700 BK 3041)	
	---	0040/0923	018 "DIA CIRC PLASTIC	
			LEN=0045	INSTALLED 2006
	---	0040/0644	018 "DIA CIRC PLASTIC	
			LEN=0050	INSTALLED 2006
008626 FT		008626 FT	2 0 57002 0 01	0084+67
		5 0040/0000	LENGTH(AH 3041 BK 2658)	

EXTRACT DATE: 12/21/2024 ROADWAY MANAGEMENT SYSTEM PAGE NUMBER: 541
PRINT DATE: 12/23/2024 SLD COUNTY/SR - ANNUAL PRINT COUNTY: SUSQUEHANNA

DIR: B TOTAL LEN: 16.313 MI. DIST: 04-5 SR: 3004
LEFT MUN: AUBURN T RIGHT MUN: AUBURN T

Station	Length	Material	Notes
0030/2103	018"	DIA CIR PLASTIC	LEN=0045 INSTALLED UNKN
0030/1864	018"	DIA CIR PLASTIC	LEN=0045 INSTALLED 2006
0030/0710	018"	DIA CIR PLASTIC	LEN=0050 INSTALLED 2006
005968 FT	2 0 57002 0 01	0057+80	BEECH GROVE RD
0030/0000	024"	DIA CIR PLASTIC	LEN=0060 INSTALLED UNKN
0020/2940	024"	DIA CIR PLASTIC	LEN=0060 INSTALLED 2006
0020/2102	024"	DIA CIR PLASTIC	LEN=0060 INSTALLED 2006
0020/1875	018"	DIA CIR PLASTIC	LEN=0050 INSTALLED 2006
0020/1556	024"	DIA CIR PLASTIC	LEN=0060 INSTALLED UNKN
0020/1265	018"	DIA CIR PLASTIC	LEN=0040 INSTALLED 2006
0020/0974	018"	DIA CIR PLASTIC	LEN=0055 INSTALLED 2006
0020/0650	024"	DIA CIR PLASTIC	LEN=0050 INSTALLED 2006
0020/0417	2 0 57002 0 01	0026+10	YONKER HILL RD
002610 FT	018"	DIA CIR PLASTIC	LEN=0055 INSTALLED 2006
0020/0000	018"	DIA CIR PLASTIC	LEN=0035 INSTALLED UNKN
0010/2103	018"	DIA CIR PLASTIC	LEN=0050 INSTALLED 2006
0010/1666	024"	DIA CIR PLASTIC	LEN=0050 INSTALLED UNKN
0010/1270	018"	DIA CIR PLASTIC	LEN=0025 INSTALLED UNKN
0010/0693	018"	DIA CIR PLASTIC	LEN=0025 INSTALLED UNKN
NC SR 3004 SH	SR 0367 SH		
000000 FT	(SR0367 SEG 0030/3299)		
0010/0000	MFC BEGIN = E		
0010/0000	018"	DIA CIR PLASTIC	LEN=0025 INSTALLED UNKN

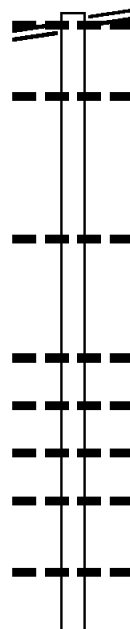
EXTRACT DATE: 12/21/2024 ROADWAY MANAGEMENT SYSTEM PAGE NUMBER: 540
PRINT DATE: 12/23/2024 SLD COUNTY/SR - ANNUAL PRINT COUNTY: SUSQUEHANNA

DIR: B TOTAL LEN: 4.062 MI. DIST: 04-5 SR: 3003
LEFT MUN: AUBURN T RIGHT MUN: AUBURN T

021446 FT
SR 3005 SH
(SR3005 SEG 0100/0000) 0080/2413

019033 FT

2 0 57098 0 00 0164+27 016452 FT
COBURN HILL RD



021446 FT SR 3005 SH
(SR3005 SEG 0100/0000)
018 "DIA CIRC CONCR
0080/2413 LEN=0040 INSTALLED 2000
030 "DIA CIR PLASTIC
0080/1701 LEN=0040 INSTALLED UNKN
015 "DIA CIRC CONCR
0080/0096 LEN=0035 INSTALLED UNKN
019033 FT 2 0 57098 0 00 0190+08
S 0080/0000 LENGTH(AH 2413 BK 2581)
015 "DIA CIRC CONCR
0070/1743 LEN=0040 INSTALLED 2000
018 "DIA CIRC CONCR
0070/1400 LEN=0040 INSTALLED 2000
018 "DIA CIR PLASTIC
0070/1106 LEN=0040 INSTALLED 2004
015 "DIA CIRC CONCR
0070/0650 LEN=0032 INSTALLED UNKN
015 "DIA CIR PLASTIC
0070/0020 LEN=0045 INSTALLED 2004
016452 FT

EXTRACT DATE: 12/21/2024 ROADWAY MANAGEMENT SYSTEM PAGE NUMBER: 539
PRINT DATE: 12/23/2024 SLD COUNTY/SR - ANNUAL PRINT COUNTY: SUSQUEHANNA

DIR: B TOTAL LEN: 4.062 MI. DIST: 04-5 SR: 3003
LEFT MUN: AUBURN T RIGHT MUN: AUBURN T

(T325)	0070/0000	==	5 0070/0000	LENGTH(AH 2581 BK 3447)
		---		018 "DIA CIR PLASTIC
		---	0060/3405	LEN=0032 INSTALLED UNKN

		---	0060/1563	018 "DIA CIRC CONCR
		---		LEN=0036 INSTALLED UNKN
		---	0060/1056	018 "DIA CIR PLASTIC
		---		LEN=0045 INSTALLED 2004
		---	0060/0615	018 "DIA CIR PLASTIC
		---		LEN=0032 INSTALLED UNKN
		---	0060/0088	018 "DIA CIRC CONCR
		---	013005 FT	LEN=0036 INSTALLED UNKN
2 0 57098 0 00 0129+60 013005 FT				ACE RD
TRANSUE RD				(T320)
(T317)	0060/0000	== ==	5 0060/0000	LENGTH(AH 3447 BK 3470)

		---	0050/2755	BMS EN 57/3003/0050/2739
		---		2 0 57098 0 00 0122+33
		---		TRANSUE CREEK
		---	0050/2739	BMS BG 57/3003/0050/2739

		---	0050/1809	015 "DIA CIRC CONCR
		---		LEN=0040 INSTALLED UNKN
TEWKSBURY HOLLOW RD				
(T351)	0050/1657	==		
		---	0050/1168	018 "DIA CIR PLASTIC
		---		LEN=0045 INSTALLED UNKN
		---	0050/0750	018 "DIA CIRC CONCR
		---		LEN=0040 INSTALLED UNKN

		---	0050/0150	015 "DIA CIRC CONCR
		---	009535 FT	LEN=0040 INSTALLED UNKN
009535 FT			5 0050/0000	2 0 57098 0 00 0095+35
				LENGTH(AH 3470 BK 3021)

		---	0040/2246	015 "DIA CIRC CONCR
		---		LEN=0036 INSTALLED UNKN
		---	0040/2140	018 "DIA CIR PLASTIC
		---		LEN=0035 INSTALLED UNKN
				015 "DIA CIRC CONCR

EXTRACT DATE: 12/21/2024 ROADWAY MANAGEMENT SYSTEM PAGE NUMBER: 538
PRINT DATE: 12/23/2024 SLD COUNTY/SR - ANNUAL PRINT COUNTY: SUSQUEHANNA

DIR: B TOTAL LEN: 4.062 MI. DIST: 04-5 SR: 3003
LEFT MUN: AUBURN T RIGHT MUN: AUBURN T

	006514 FT	==	0040/0050	LEN=0040	INSTALLED 2000
			006514 FT	2 0 57098 0 00 0064+85	KING RD
			5 0040/0000	LENGTH(AH 3021 BK 2256)	(T352)
			0030/2005	015 "DIA CIRC CONCR	LEN=0040 INSTALLED UNKN
			0030/1757	015 "DIA CIRC CONCR	LEN=0030 INSTALLED UNKN
			0030/1573	015 "DIA CIRC CONCR	LEN=0032 INSTALLED UNKN
				024 "DIA CIR PLASTIC	LEN=0040 INSTALLED 2004
			0030/0426	024 "DIA CIR PLASTIC	LEN=0060 INSTALLED 2004
			0030/0248	LEN=0060 INSTALLED 2004	PLACE RD
			004258 FT	(T372)	
		==	5 0030/0000	LENGTH(AH 2256 BK 1742)	
				018 "DIA CIR PLASTIC	LEN=0040 INSTALLED 2004
			0020/0470	015 "DIA CIRC CONCR	LEN=0028 INSTALLED UNKN
			0020/0042	2 0 57098 0 00 0025+00	LENGTH(AH 1742 BK 2516)
			5 0020/0000	018 "DIA CIRC CONCR	LEN=0035 INSTALLED UNKN
				018 "DIA CIR PLASTIC	LEN=0033 INSTALLED UNKN
			0010/1758	018 "DIA CIR PLASTIC	LEN=0036 INSTALLED UNKN
			0010/1324	015 "DIA CIRC CONCR	LEN=0036 INSTALLED UNKN
			0010/0954	BMSSEN 57/3003/0010/0402	0 0 00000 0 00 0000+00
			0010/0879	BENNIGR CK	BMSBG 57/3003/0010/0402
			0010/0420	015 "DIA CIRC CONCR	LEN=0045 INSTALLED UNKN
			0010/0402	2 0 57098 0 00 0000+00	
			0010/0015	NC SR	3003 SH
			000000 FT	SR 3002 SH	(SR3002 SEG 0020/1164)
				MFC BEGIN = E	
			5 0010/0000	LENGTH(AH 2516 BK 0000)	

EXTRACT DATE: 12/21/2024 ROADWAY MANAGEMENT SYSTEM PAGE NUMBER: 537
PRINT DATE: 12/23/2024 SLD COUNTY/SR - ANNUAL PRINT COUNTY: SUSQUEHANNA
DIR: B TOTAL LEN: .969 MI. DIST: 04-5 SR: 3002
LEFT MUN: AUBURN T RIGHT MUN: AUBURN T

SR 3001 SH 005118 FT
(SR3001 SEG 0030/0000) 0020/2617

SR 3003 SH
(SR3003 SEG 0010/0000) 0020/1164

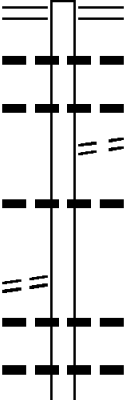
002501 FT

000000 FT

005118 FT	SR 3001 SH
0020/2617	(SR3001 SEG 0030/0000)
0020/2522	015 "DIA CIR UNKNOWN
0020/2314	LEN=0040 INSTALLED UNKN
	015 "DIA CIRC CONCR
	LEN=0040 INSTALLED UNKN
0020/1520	036 "DIA CIR PLASTIC
	LEN=0050 INSTALLED 2002
0020/1404	018 "DIA CIR PLASTIC
	LEN=0040 INSTALLED 2001
0020/1169	015 "DIA CIRC CONCR
	LEN=0036 INSTALLED UNKN
0020/0838	018 "DIA CIR PLASTIC
	LEN=0032 INSTALLED UNKN
0020/0365	015 "DIA CIRC CONCR
002501 FT	LEN=0028 INSTALLED UNKN
0020/0000	2 0 57097 0 00 0025+16
	LENGTH(AH 2617 BK 2501)
0010/2432	015 "DIA CIRC CONCR
	LEN=0036 INSTALLED UNKN
0010/1947	015 "DIA CIRC CONCR
	LEN=0030 INSTALLED UNKN
0010/1246	018 "DIA CIR PLASTIC
	LEN=0036 INSTALLED UNKN
0010/0762	018 "DIA CIR PLASTIC
	LEN=0036 INSTALLED UNKN
0010/0015	018 "DIA CIRC METAL
000000 FT	LEN=0055 INSTALLED UNKN
	2 0 57097 0 00 0000+00
NC SR	3002 SH
INTER-BK	(SR1014 SH
	(SR1014 SEG 0030/2074)
	MFC BEGIN = E
	BK-BRADFORD (08)
0010/0000	LENGTH(AH 2501 BK 0000)

EXTRACT DATE: 12/21/2024 ROADWAY MANAGEMENT SYSTEM PAGE NUMBER: 536
PRINT DATE: 12/23/2024 SLD COUNTY/SR - ANNUAL PRINT COUNTY: SUSQUEHANNA

DIR: B TOTAL LEN: 16.935 MI. DIST: 04-5 SR: 3001
LEFT MUN: BRIDGEWATER T RIGHT MUN: BRIDGEWATER T

	089419 FT		089419 FT	RIDGE RD
			0370/1610	(SR3029 SEG 0040/1292)
			0370/1387	018 "DIA CIRC CONCR UNKN
			0370/0878	LEN=0064 INSTALLED UNKN
			0370/0804	018 "DIA CIRC CONCR UNKN
			0370/0254	LEN=0032 INSTALLED UNKN
			087809 FT	LAKE ST
				(T528)
				018 "DIA CIRC CONCR UNKN
				LEN=0032 INSTALLED UNKN
2 0 57001 0 00 0878+00 087809 FT				
STERLING RD				
(T527)				
	0370/0000		5 0370/0000	LENGTH(AH 1610 BK 2607)
			0360/2435	018 "DIA CIRC CONCR UNKN
			0360/2088	LEN=0042 INSTALLED UNKN
				018 "DIA CIRC CONCR UNKN
				LEN=0048 INSTALLED UNKN
				018 "DIA CIRC CONCR

EXTRACT DATE: 12/21/2024 ROADWAY MANAGEMENT SYSTEM PAGE NUMBER: 535
PRINT DATE: 12/23/2024 SLD COUNTY/SR - ANNUAL PRINT COUNTY: SUSQUEHANNA

DIR: B TOTAL LEN: 16.935 MI. DIST: 04-5 SR: 3001
LEFT MUN: BRIDGEWATER T RIGHT MUN: BRIDGEWATER T

	0360/1723	LEN=0040	INSTALLED	UNKN
		018 "DIA	CIRC	CONCR
	0360/1024	LEN=0034	INSTALLED	UNKN
		018 "DIA	CIRC	CONCR
	0360/0717	LEN=0040	INSTALLED	UNKN
		060 "DIA	CIRC	METAL
085202 FT	0360/0024	LEN=0073	INSTALLED	UNKN
	085202 FT	2 0 57001 0 00	0851+33	
	5 0360/0000	LENGTH(AH	2607	BK 1409)
		018 "DIA	CIRC	CONCR
	0350/0734	LEN=0040	INSTALLED	UNKN
		018 "DIA	CIRC	CONCR
083793 FT	0350/0307	LEN=0040	INSTALLED	UNKN
	083793 FT	2 0 57001 0 00	0837+00	
		CANTONE RD		
		(T518)		
	5 0350/0000	LENGTH(AH	1409	BK 1957)
		015 "DIA	CIRC	CONCR
	0340/1706	LEN=0036	INSTALLED	UNKN
		018 "DIA	CIRC	CONCR
	0340/1431	LEN=0032	INSTALLED	UNKN
		018 "DIA	CIRC	CONCR
	0340/0891	LEN=0040	INSTALLED	UNKN
	081836 FT			
2 0 57001 0 00 0818+10 081836 FT				
YOUNGS RD				
(T594)	0340/0000	LENGTH(AH	1957	BK 1777)
	5 0340/0000			
		018 "DIA	CIRC	CONCR
	0330/1080	LEN=0060	INSTALLED	UNKN
		POWERS STONE QUARRY RD		
		(PRDR)		
	0330/0947	024 "DIA	CIRC	CONCR
		LEN=0052	INSTALLED	UNKN
		015 "DIA	CIRC	CONCR
080059 FT	0330/0260	LEN=0032	INSTALLED	UNKN
	080059 FT	2 0 57001 0 00	0800+00	
		MAPLE PARK RD		
		(PRDR)		
	5 0330/0000	LENGTH(AH	1777	BK 2505)
		018 "DIA	CIRC	CONCR
	0320/2293	LEN=0036	INSTALLED	UNKN
		015 "DIA	CIRC	CONCR
	0320/1826	LEN=0044	INSTALLED	UNKN
		018 "DIA	CIRC	METAL
	0320/1377	LEN=0040	INSTALLED	UNKN
		018 "DIA	CIRC	CONCR

EXTRACT DATE: 12/21/2024 ROADWAY MANAGEMENT SYSTEM PAGE NUMBER: 534
PRINT DATE: 12/23/2024 SLD COUNTY/SR - ANNUAL PRINT COUNTY: SUSQUEHANNA

DIR: B TOTAL LEN: 16.935 MI. DIST: 04-5 SR: 3001
LEFT MUN: BRIDGEWATER T RIGHT MUN: BRIDGEWATER T

	0320/1240	LEN=0040	INSTALLED	UNKN
	0320/1202	BRIDGEWATER		
		DIMOCK T		
	0320/0895	018 "DIA	CIRC CONCR	
		LEN=0040	INSTALLED	UNKN
	0320/0297	018 "DIA	CIRC CONCR	
		LEN=0036	INSTALLED	UNKN
077554 FT	077554 FT	2 0 57001	0 00 0774+95	
	0320/0000	LENGTH(AH	2505 BK 2503)	
		018 "DIA	CIRC CONCR	
	0310/2248	LEN=0048	INSTALLED	UNKN
		018 "DIA	CIRC CONCR	
	0310/2043	LEN=0040	INSTALLED	UNKN
		018 "DIA	CIRC CONCR	
	0310/1608	LEN=0040	INSTALLED	UNKN
		018 "DIA	CIRC CONCR	
	0310/1276	LEN=0032	INSTALLED	UNKN
		018 "DIA	CIRC CONCR	
	0310/0950	LEN=0040	INSTALLED	UNKN
		018 "DIA	CIRC CONCR	
075051 FT	0310/0533	LEN=0060	INSTALLED	UNKN
	075051 FT	2 0 57001	0 00 0749+92	
	0310/0000	LENGTH(AH	2503 BK 2516)	
		018 "DIA	CIRC CONCR	
	0300/2009	LEN=0044	INSTALLED	UNKN
		018 "DIA	CIRC CONCR	
	0300/0899	LEN=0040	INSTALLED	UNKN
		018 "DIA	CIRC CONCR	
	0300/0222	LEN=0044	INSTALLED	UNKN
072535 FT	072535 FT	2 0 57001	0 00 0724+76	
	0300/0000	LENGTH(AH	2516 BK 2508)	
		018 "DIA	CIRC CONCR	
	0290/2408	LEN=0044	INSTALLED	UNKN
		018 "DIA	CIRC CONCR	
	0290/2124	LEN=0040	INSTALLED	UNKN
		015 "DIA	CIRC CONCR	
	0290/1853	LEN=0040	INSTALLED	UNKN
		024 "DIA	CIRC CONCR	
	0290/1194	LEN=0120	INSTALLED	UNKN
		018 "DIA	CIRC CONCR	
	0290/0736	LEN=0040	INSTALLED	UNKN
		018 "DIA	CIRC CONCR	
	0290/0495	LEN=0040	INSTALLED	UNKN
070027 FT	070027 FT	2 0 57001	0 00 0700+12	
	0290/0000	LENGTH(AH	2508 BK 2758)	
		018 "DIA	CIRC CONCR	

EXTRACT DATE: 12/21/2024 ROADWAY MANAGEMENT SYSTEM PAGE NUMBER: 533
PRINT DATE: 12/23/2024 SLD COUNTY/SR - ANNUAL PRINT COUNTY: SUSQUEHANNA

DIR: B TOTAL LEN: 16.935 MI. DIST: 04-5 SR: 3001
LEFT MUN: DIMOCK T RIGHT MUN: DIMOCK T

	0280/2526	LEN=0048	INSTALLED	UNKN
		015 "DIA	CIRC CONCR	
	0280/2295	LEN=0040	INSTALLED	UNKN
		015 "DIA	CIRC CONCR	
	0280/1991	LEN=0032	INSTALLED	UNKN
		024 "DIA	CIRC CONCR	
	0280/1493	LEN=0052	INSTALLED	UNKN
		015 "DIA	CIRC METAL	
	0280/0755	LEN=0040	INSTALLED	UNKN
067269 FT	067269 FT	2 0 57001	0 00 0672+54	
		072 "DIA	CIRC METAL	
		LEN=0040	INSTALLED	UNKN
	0280/0000	LENGTH(AH 2758 BK 1273)		
		015 "DIA	CIRC CONCR	
	0270/0866	LEN=0100	INSTALLED	UNKN
		015 "DIA	CIRC CONCR	
	0270/0556	LEN=0064	INSTALLED	UNKN
		018 "DIA	CIRC CONCR	
	0270/0242	LEN=0052	INSTALLED	UNKN
065996 FT	065996 FT	2 0 57001	0 00 0659+77	
		SR 3023 SH		
		(SR3023 SEG 0260/1372)		
	0270/0000	LENGTH(AH 1273 BK 2993)		
		015 "DIA	CIRC CONCR	
	0260/2405	LEN=0028	INSTALLED	UNKN
		015 "DIA	CIRC CONCR	
	0260/1986	LEN=0028	INSTALLED	UNKN
		015 "DIA	CIRC CONCR	
	0260/1368	LEN=0028	INSTALLED	UNKN
		015 "DIA	CIRC CONCR	
	0260/0974	LEN=0035	INSTALLED	UNKN
		015 "DIA	CIR PLASTIC	
	0260/0719	LEN=0030	INSTALLED	UNKN
		015 "DIA	CIRC CONCR	
	0260/0430	LEN=0032	INSTALLED	UNKN
063003 FT	063003 FT	2 0 57001	0 00 0629+45	
		WILLAGROVE DR		
		(T382)		
	0260/0000	LENGTH(AH 2993 BK 2106)		
		015 "DIA	CIRC CONCR	
	0250/1776	LEN=0025	INSTALLED	UNKN
		015 "DIA	CIRC METAL	
	0250/1503	LEN=0030	INSTALLED	UNKN
		SR 3019 SH		
	0250/1267	(SR3019 SEG 0050/1390)		
		015 "DIA	CIR PLASTIC	

EXTRACT DATE: 12/21/2024 ROADWAY MANAGEMENT SYSTEM PAGE NUMBER: 532
PRINT DATE: 12/23/2024 SLD COUNTY/SR - ANNUAL PRINT COUNTY: SUSQUEHANNA

DIR: B TOTAL LEN: 16.935 MI. DIST: 04-5 SR: 3001
LEFT MUN: DIMOCK T RIGHT MUN: DIMOCK T

ELK LAKE RD
(T339)

	060897 FT	0250/0766	LEN=0032	INSTALLED UNKN
		060897 FT	2 0 57001 0 00	0608+85
			015 "DIA	CIR PLASTIC
			LEN=0038	INSTALLED UNKN
	0250/0000	0250/0000	LENGTH(AH	2106 BK 2844)
		0240/1306	015 "DIA	CIRC METAL
			LEN=0025	INSTALLED UNKN
		0240/0251	048 "DIA	CIRC METAL
			LEN=0030	INSTALLED UNKN
	058053 FT	058053 FT	2 0 57001 0 00	0579+99
		0240/0000	LENGTH(AH	2844 BK 2544)
		0230/1566	015 "DIA	CIR PLASTIC
			LEN=0039	INSTALLED 2023
		0230/1204	018 "DIA	CIR PLASTIC
			LEN=0044	INSTALLED 2023
		0230/0589	015 "DIA	CIR PLASTIC
			LEN=0041	INSTALLED 2023
		0230/0110	015 "DIA	CIR PLASTIC
			LEN=0038	INSTALLED 2023
	055509 FT	055509 FT	2 0 57001 0 00	0554+60
			MCCANN RD	
			(T506)	
		0230/0000	LENGTH(AH	2544 BK 1973)
			DIMOCK	
		0220/1946	AUBURN T	
		0220/0645	015 "DIA	CIR PLASTIC
			LEN=0030	INSTALLED 2002
	053536 FT	053536 FT	2 0 57001 0 00	0534+87
		0220/0000	LENGTH(AH	1973 BK 2694)
			048 "DIA	CIRC METAL
		0210/2654	LEN=0030	INSTALLED UNKN
			015 "DIA	CIR PLASTIC
		0210/2223	LEN=0028	INSTALLED 2023
			015 "DIA	CIR PLASTIC
		0210/1936	LEN=0028	INSTALLED UNKN
			018 "DIA	CIR PLASTIC

EXTRACT DATE: 12/21/2024 ROADWAY MANAGEMENT SYSTEM PAGE NUMBER: 531
PRINT DATE: 12/23/2024 SLD COUNTY/SR - ANNUAL PRINT COUNTY: SUSQUEHANNA

DIR: B TOTAL LEN: 16.935 MI. DIST: 04-5 SR: 3001
LEFT MUN: AUBURN T RIGHT MUN: AUBURN T

050842 FT

047594 FT

0210/1670	LEN=0035	INSTALLED	UNKN
015 "DIA	CIRC	CONCR	
0210/1352	LEN=0023	INSTALLED	UNKN
018 "DIA	CIR	PLASTIC	
0210/0895	LEN=0060	INSTALLED	UNKN
SR 3004	SH		
0210/0851	(SR 3004	SEG 0150/0893)	
018 "DIA	CIRC	CONCR	
0210/0665	LEN=0028	INSTALLED	UNKN
018 "DIA	CIR	PLASTIC	
0210/0196	LEN=0030	INSTALLED	UNKN
050842 FT	2 0 57001	0 00 0508+18	
048 "DIA	CIR	PLASTIC	
LEN=0040	INSTALLED	UNKN	
0210/0000	LENGTH(AH	2694 BK 3248)	
018 "DIA	CIR	PLASTIC	
0200/2997	LEN=0040	INSTALLED	UNKN
015 "DIA	CIRC	CONCR	
0200/2447	LEN=0032	INSTALLED	UNKN
036 "DIA	CIRC	METAL	
0200/2129	LEN=0038	INSTALLED	UNKN
024 "DIA	CIRC	METAL	
0200/1685	LEN=0030	INSTALLED	UNKN
018 "DIA	CIR	PLASTIC	
0200/1489	LEN=0030	INSTALLED	UNKN
018 "DIA	CIR	PLASTIC	
0200/1239	LEN=0030	INSTALLED	UNKN
015 "DIA	CIRC	CONCR	
0200/1065	LEN=0032	INSTALLED	UNKN
015 "DIA	CIRC	CONCR	
0200/0779	LEN=0032	INSTALLED	UNKN
015 "DIA	CIRC	CONCR	
0200/0238	LEN=0032	INSTALLED	UNKN
047594 FT	2 0 57001	0 00 0474+99	
0200/0000	LENGTH(AH	3248 BK 3269)	
015 "DIA	CIRC	CONCR	
0190/3053	LEN=0032	INSTALLED	UNKN
015 "DIA	CIRC	CONCR	
0190/3025	LEN=0036	INSTALLED	UNKN
024 "DIA	CIR	PLASTIC	
0190/2316	LEN=0030	INSTALLED	UNKN
018 "DIA	CIRC	CONCR	
0190/2148	LEN=0032	INSTALLED	UNKN
018 "DIA	CIRC	CONCR	
0190/1415	LEN=0032	INSTALLED	UNKN
TRIB TO RILEY CRK	STRUCTURE LENGTH	10 FT	
0190/1020	BMSID 57/3001/0190/1021		

EXTRACT DATE: 12/21/2024 ROADWAY MANAGEMENT SYSTEM PAGE NUMBER: 530
PRINT DATE: 12/23/2024 SLD COUNTY/SR - ANNUAL PRINT COUNTY: SUSQUEHANNA

DIR: B TOTAL LEN: 16.935 MI. DIST: 04-5 SR: 3001
LEFT MUN: AUBURN T RIGHT MUN: AUBURN T

2 0 57001 0 00 0443+36 044325 FT
MCGAVIN RD
(T318) 0190/0000

BURKE LN
(PRDR)

040646 FT

0170/1707

038509 FT

Station	Length	Material	Notes
0190/0980	0040	"DIA CIRC METAL	INSTALLED 2002
0190/0665	57/3001	BMSBG	0190/0620
0190/0620	57/3001	RILEY CREEK	0448+25
044325 FT			
0190/0000	3269	LENGTH(AH)	BK 3679)
0180/3482	0030	"DIA CIRC METAL	INSTALLED UNKN
0180/2714		BUNNELL RD	(T333)
0180/2500	0050	"DIA CIR PLASTIC	INSTALLED 2002
0180/2244	0036	"DIA CIRC CONCR	INSTALLED UNKN
0180/2027		RILEY CREEK RD	(T318)
0180/1676	0032	"DIA CIR PLASTIC	INSTALLED UNKN
0180/1580	0035	"DIA CIR PLASTIC	INSTALLED UNKN
0180/1178	0040	"DIA CIRC CONCR	INSTALLED UNKN
0180/0809	0050	"DIA CIR PLASTIC	INSTALLED 2002
0180/0212	0032	"DIA CIRC CONCR	INSTALLED UNKN
040646 FT	57001	2 0 57001 0 00	0406+17
0180/0000		SR 3009 SH	(SR3009 SEG 0090/2278)
0170/1450	0032	"DIA CIRC CONCR	INSTALLED 1996
0170/1130	0030	"DIA CIRC METAL	INSTALLED 2002
0170/0294	0030	"DIA CIRC CONCR	INSTALLED UNKN
038509 FT	57001	2 0 57001 0 00	0384+80
0170/0000	2137	LENGTH(AH)	BK 2358)
0160/1351	0025	"DIA CIR PLASTIC	INSTALLED UNKN

EXTRACT DATE: 12/21/2024 ROADWAY MANAGEMENT SYSTEM PAGE NUMBER: 529
PRINT DATE: 12/23/2024 SLD COUNTY/SR - ANNUAL PRINT COUNTY: SUSQUEHANNA

DIR: B TOTAL LEN: 16.935 MI. DIST: 04-5 SR: 3001
LEFT MUN: AUBURN T RIGHT MUN: AUBURN T

		0160/0688	018 "DIA CIR PLASTIC LEN=0030 INSTALLED UNKN
		0160/0478	015 "DIA CIR PLASTIC LEN=0025 INSTALLED UNKN
036151 FT		036151 FT	2 0 57001 0 00 0361+27 072 "DIA CIRC METAL LEN=0050 INSTALLED 2022 LENGTH(AH 2358 BK 2395)
		0160/0000	DOUGHERTY RD (T310)
		0150/1652	018 "DIA CIR PLASTIC LEN=0040 INSTALLED UNKN
		0150/1378	018 "DIA CIRC CONCR LEN=0032 INSTALLED UNKN
		0150/1025	
		033756 FT	
2 0 57001 0 00 0337+42 033756 FT FANNON MULDOON RD (T306)		0150/0000	LENGTH(AH 2395 BK 1713) 015 "DIA CIRC METAL LEN=0035 INSTALLED UNKN
		0140/1550	024 "H 00 "W MULT PLSTIC LEN=0040 INSTALLED UNKN
		0140/1250	018 "DIA CIR PLASTIC LEN=0040 INSTALLED UNKN
		0140/0784	018 "DIA CIRC CONCR LEN=0040 INSTALLED UNKN
		0140/0477	024 "DIA CIR PLASTIC LEN=0040 INSTALLED 2002
		0140/0080	2 0 57001 0 00 0320+00 032043 FT
032043 FT		0140/0000	LENGTH(AH 1713 BK 2584) 018 "DIA CIRC CONCR LEN=0030 INSTALLED 2002
		0130/2200	015 "DIA CIRC METAL LEN=0030 INSTALLED UNKN
		0130/1335	036 "DIA CIR PLASTIC LEN=0040 INSTALLED 2002
		0130/1017	
		0130/0386	018 "DIA CIRC CONCR LEN=0030 INSTALLED 2002
		INTER-BK	SR 0247 SH (SR0267 SEG 0070/0057)
2 0 57001 0 00 0294+26 029459 FT SR 0247 SH (SR0267 SEG 0070/0057)		029459 FT	MFC BEGIN = D LTH AH 002584 BK 000100
		0130/0000	7124/0000 LTH AH 000100 BK 001905 029459 FT SR 0267 SH INTER-AHD

EXTRACT DATE: 12/21/2024 ROADWAY MANAGEMENT SYSTEM PAGE NUMBER: 528
PRINT DATE: 12/23/2024 SLD COUNTY/SR - ANNUAL PRINT COUNTY: SUSQUEHANNA

DIR: B TOTAL LEN: 16.935 MI. DIST: 04-5 SR: 3001
LEFT MUN: AUBURN T RIGHT MUN: AUBURN T

027554 FT

025046 FT

022545 FT

		(SR0267 SEG 0060/1640)
		SR 0267 SH
	0120/1905	(SR0267 SEG 0060/1640)
		018 "DIA CIRC CONCR
	0120/1746	LEN=0032 INSTALLED UNKN
		018 "DIA CIRC METAL
	0120/1488	LEN=0030 INSTALLED UNKN
		018 "DIA CIR PLASTIC
	0120/0102	LEN=0030 INSTALLED UNKN
	027554 FT	2 0 57001 0 00 0275+11
	0120/0000	LENGTH(AH 1905 BK 2508)
		018 "DIA CIR PLASTIC
	0110/1952	LEN=0040 INSTALLED 2002
		018 "DIA CIR PLASTIC
	0110/1485	LEN=0030 INSTALLED 2002
		018 "DIA CIR PLASTIC
	0110/0064	LEN=0040 INSTALLED 1998
	025046 FT	2 0 57001 0 00 0250+00
	0110/0000	LENGTH(AH 2508 BK 2501)
		018 "DIA CIR PLASTIC
	0100/2108	LEN=0032 INSTALLED UNKN
		018 "DIA CIR PLASTIC
	0100/1360	LEN=0030 INSTALLED UNKN
		018 "DIA CIR PLASTIC
	0100/0780	LEN=0070 INSTALLED 2002
		018 "DIA CIR PLASTIC
	0100/0258	LEN=0030 INSTALLED 2002
	022545 FT	2 0 57001 0 00 0225+11
	0100/0000	LENGTH(AH 2501 BK 1958)
		018 "DIA CIR PLASTIC
	0090/1806	LEN=0030 INSTALLED UNKN
		018 "DIA CIR PLASTIC
	0090/1200	LEN=0050 INSTALLED 2002
		018 "DIA CIR PLASTIC
	0090/0680	LEN=0050 INSTALLED 2002
		LOWER MESHOPPEN CREEK R
	0090/0317	(T302)
		018 "DIA CIR PLASTIC
	0090/0165	LEN=0050 INSTALLED 2002
	0090/0058	BMSSEN 57/3001/0090/0030
		2 0 57001 0 00 0206+00
		LITTLE MESHOPPEN CRK

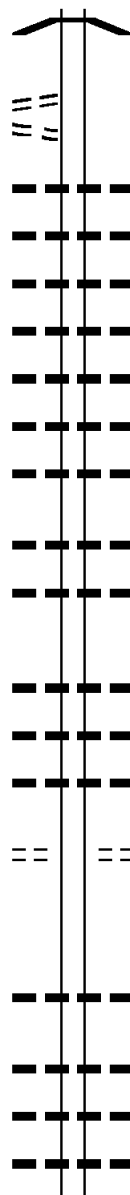
EXTRACT DATE: 12/21/2024 ROADWAY MANAGEMENT SYSTEM PAGE NUMBER: 527
PRINT DATE: 12/23/2024 SLD COUNTY/SR - ANNUAL PRINT COUNTY: SUSQUEHANNA

DIR: B TOTAL LEN: 16.935 MI. DIST: 04-5 SR: 3001
LEFT MUN: AUBURN T RIGHT MUN: AUBURN T

2 0 57001 0 00 0205+50 020587 FT
COOLEY HILL RD
(T315) 0090/0000
MESHOPPEN CREEK RD
(T302) 0080/2961

017562 FT

2 0 57001 0 00 0155+90 015621 FT
MOWRY RD
(T300) 0070/0000



0090/0030 BMSBG 57/3001/0090/0030
020587 FT

5 0090/0000 LENGTH(AH 1958 BK 3025)

0080/2835 018 "DIA CIR PLASTIC
LEN=0040 INSTALLED 2002
0080/2736 024 "DIA CIR PLASTIC
LEN=0050 INSTALLED 2002
0080/2388 015 "DIA CIRC METAL
LEN=0032 INSTALLED 2002
0080/2221 018 "DIA CIR PLASTIC
LEN=0060 INSTALLED 2002
0080/1946 018 "DIA CIR PLASTIC
LEN=0045 INSTALLED UNKN
0080/1430 018 "DIA CIR PLASTIC
LEN=0055 INSTALLED 2002
0080/1073 018 "DIA CIRC METAL
LEN=0032 INSTALLED 1998

0080/0300 018 "DIA CIR PLASTIC
LEN=0025 INSTALLED 1996
0080/0022 018 "DIA CIR PLASTIC
LEN=0035 INSTALLED UNKN
017562 FT 2 0 57001 0 00 0175+00
5 0080/0000 LENGTH(AH 3025 BK 1941)

0070/1423 018 "DIA CIR PLASTIC
LEN=0040 INSTALLED 2002
0070/1044 018 "DIA CIR PLASTIC
LEN=0050 INSTALLED 2002
0070/0565 018 "DIA CIR PLASTIC
LEN=0050 INSTALLED 2002
015621 FT MARSHALL RD
(T300)

5 0070/0000 LENGTH(AH 1941 BK 2970)

0060/1417 015 "DIA CIRC CONCR
LEN=0022 INSTALLED UNKN

0060/0806 018 "DIA CIRC CONCR
LEN=0032 INSTALLED UNKN
048 "DIA CIRC METAL
0060/0569 LEN=0025 INSTALLED UNKN
015 "DIA CIR PLASTIC
0060/0519 LEN=0030 INSTALLED UNKN
015 "DIA CIRC METAL

EXTRACT DATE: 12/21/2024 ROADWAY MANAGEMENT SYSTEM PAGE NUMBER: 526
PRINT DATE: 12/23/2024 SLD COUNTY/SR - ANNUAL PRINT COUNTY: SUSQUEHANNA

DIR: B TOTAL LEN: 16.935 MI. DIST: 04-5 SR: 3001
LEFT MUN: AUBURN T RIGHT MUN: AUBURN T

2 0 57001 0 00 0126+24 012651 FT
SR 3005 SH
(SR3005 SEG 0030/0000) 0060/0000
PLACE RD
(T305) 0050/2279

010222 FT

008037 FT

-- -- 0060/0282 LEN=0030 INSTALLED UNKN
018 "DIA CIR PLASTIC
-- -- 0060/0100 LEN=0035 INSTALLED 2002
012651 FT
// 0060/0000 LENGTH(AH 2970 BK 2429)
==
CARTER CREEK
STRUCTURE LENGTH 10 FT
BMSID 57/3001/0050/1959
0050/1959 015 "DIA CIR PLASTIC
0050/1832 LEN=0030 INSTALLED UNKN
015 "DIA CIRC METAL
0050/1335 LEN=0030 INSTALLED UNKN
036 "DIA CIR PLASTIC
0050/0414 LEN=0030 INSTALLED UNKN
015 "DIA CIRC CONCR
0050/0106 LEN=0035 INSTALLED UNKN
015 "DIA CIR PLASTIC
0050/0089 LEN=0025 INSTALLED UNKN
010222 FT 2 0 57001 0 00 0102+20
018 "DIA CIR PLASTIC
LEN=0035 INSTALLED 2002
SR 3005 SH
(SR3005 SEG 0020/3129)
0050/0000 LENGTH(AH 2429 BK 2185)
BMSID 57/3001/0040/1728
0040/1743 2 0 57001 0 00 0097+64
BRIDGE CLOSED
NO UNDERPASS INFORMATION
0040/1728 BMSBG 57/3001/0040/1728
018 "DIA CIR PLASTIC
0040/0411 LEN=0040 INSTALLED 2002
0040/0012 BMSID 57/3001/0040/0000
008037 FT 2 0 57001 0 00 0080+36
CARTER CRK
BMSBG 57/3001/0040/0000
0040/0000 LENGTH(AH 2185 BK 2183)
018 "DIA CIR PLASTIC
0030/1473 LEN=0030 INSTALLED UNKN
024 "DIA CIRC CONCR

EXTRACT DATE: 12/21/2024 ROADWAY MANAGEMENT SYSTEM PAGE NUMBER: 525
PRINT DATE: 12/23/2024 SLD COUNTY/SR - ANNUAL PRINT COUNTY: SUSQUEHANNA

DIR: B TOTAL LEN: 16.935 MI. DIST: 04-5 SR: 3001
LEFT MUN: AUBURN T RIGHT MUN: AUBURN T

2 0 57001 0 00 0058+50 005854 FT
SR 3002 SH
(SR3002 SEG 0020/2617) 0030/0000

002706 FT

000000 FT

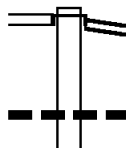
0030/0838	LEN=0032	INSTALLED UNKN
018 "DIA	CIR PLASTIC	
0030/0468	LEN=0040	INSTALLED 1998
024 "DIA	CIR PLASTIC	
0030/0229	LEN=0025	INSTALLED UNKN
015 "DIA	CIRC CONCR	
0030/0083	LEN=0032	INSTALLED UNKN
005854 FT		
0030/0000	LENGTH(AH 2183 BK 3148)	
0020/2517	015 "DIA	CIR PLASTIC
	LEN=0025	INSTALLED UNKN
0020/2455	015 "DIA	CIR PLASTIC
	LEN=0032	INSTALLED 2002
0020/1822	018 "DIA	CIR PLASTIC
	LEN=0040	INSTALLED 2002
0020/1259	018 "DIA	CIRC METAL
	LEN=0030	INSTALLED UNKN
0020/0956	015 "DIA	CIRC CONCR
	LEN=0040	INSTALLED UNKN
0020/0608	015 "DIA	CIRC CONCR
	LEN=0025	INSTALLED UNKN
002706 FT	2 0 57001 0 00 0026+93	
	STOREY LAKE RD	
	(T301)	
0020/0000	LENGTH(AH 3148 BK 2706)	
0010/2680	018 "DIA	CIR PLASTIC
	LEN=0040	INSTALLED UNKN
0010/2531	018 "DIA	CIR PLASTIC
	LEN=0040	INSTALLED UNKN
0010/1684	015 "DIA	CIR PLASTIC
	LEN=0025	INSTALLED UNKN
0010/1101	018 "DIA	CIR PLASTIC
	LEN=0035	INSTALLED 2002
0010/0936	015 "DIA	CIRC METAL
	LEN=0025	INSTALLED UNKN
0010/0040	018 "DIA	CIR PLASTIC
	LEN=0040	INSTALLED 2002
000000 FT	2 0 57001 0 00 0000+00	
	NC SR 3001 SH	
INTER-BK	(CO 65) DOOLITTLE HILL	
	(SR4009 SEG 0050/2698)	
	MFC BEGIN = E	
	BK-WYOMING (65)	
0010/0000	LENGTH(AH 2706 BK 0000)	

EXTRACT DATE: 12/21/2024 ROADWAY MANAGEMENT SYSTEM PAGE NUMBER: 524
PRINT DATE: 12/23/2024 SLD COUNTY/SR - ANNUAL PRINT COUNTY: SUSQUEHANNA

DIR: B TOTAL LEN: 4.711 MI. DIST: 04-5 SR: 2096
LEFT MUN: HOP BOTTOM B RIGHT MUN: HOP BOTTOM B

024873 FT

GREENWOOD ST
(SR0167 SEG 0010/0761) 0110/1872



024873 FT
INTER-AHD

MAIN ST
(SR0167 SEG 0010/0761)
GREENWOOD ST
(SR2002 SEG 0140/3085)

0110/0740 015 " DIA CIR PLASTIC
LEN=0030 INSTALLED UNKN
018 " DIA CIR PLASTIC

EXTRACT DATE: 12/21/2024 ROADWAY MANAGEMENT SYSTEM PAGE NUMBER: 523
PRINT DATE: 12/23/2024 SLD COUNTY/SR - ANNUAL PRINT COUNTY: SUSQUEHANNA

DIR: B TOTAL LEN: 4.711 MI. DIST: 04-5 SR: 2096
LEFT MUN: HOP BOTTOM B RIGHT MUN: HOP BOTTOM B

	023001 FT	0110/0552	LEN=0036	INSTALLED	2004
		018 "DIA	CIR PLASTIC		
		0110/0042	LEN=0038	INSTALLED	2004
		023001 FT	2 0 57019	0 00	0230+22
		NC HIGH ST			
		0110/0000	LENGTH(AH	1872	BK 2467)
			HOP BOTTOM		
		0100/2052	LATHROP T		
		018 "DIA	CIRC CONCR		
		0100/1713	LEN=0035	INSTALLED	1999
		0100/0265	018 "DIA	CIR PLASTIC	
		020534 FT	LEN=0050	INSTALLED	1999
		0100/0000	2 0 57019	0 00	0205+55
			LENGTH(AH	2467	BK 2619)
		0090/2300	018 "DIA	CIRC METAL	
			LEN=0035	INSTALLED	1999
		0090/1766	018 "DIA	CIR PLASTIC	
			LEN=0035	INSTALLED	UNKN
		0090/1560	018 "DIA	CIR PLASTIC	
			LEN=0035	INSTALLED	UNKN
		0090/1187	018 "DIA	CIR PLASTIC	
			LEN=0030	INSTALLED	UNKN
		0090/0790	018 "DIA	CIR PLASTIC	
			LEN=0035	INSTALLED	UNKN
		0090/0346	018 "DIA	CIR PLASTIC	
		017915 FT	LEN=0030	INSTALLED	UNKN
		0090/0000	2 0 57019	0 00	0179+36
			LENGTH(AH	2619	BK 2400)
			048"H 72"	W CONC	STRUCT
		0080/2370	LEN=0030	INSTALLED	UNKN
			018 "DIA	CIR PLASTIC	
		0080/2022	LEN=0035	INSTALLED	UNKN
			018 "DIA	CIR PLASTIC	
		0080/1475	LEN=0030	INSTALLED	UNKN
			015 "DIA	CIR PLASTIC	
		0080/1116	LEN=0030	INSTALLED	UNKN
		0080/0575	018 "DIA	CIR PLASTIC	
			LEN=0035	INSTALLED	UNKN
		0080/0266	018 "DIA	CIR PLASTIC	
		015515 FT	LEN=0030	INSTALLED	1998
		0080/0000	LENGTH(AH	2400	BK 1754)
			018 "DIA	CIRC CONCR	
		0070/1686	LEN=0040	INSTALLED	1999

PASCOE RD
(T420) 0080/1091 ==

2 0 57019 0 00 0155+18 015515 FT
PRATT RD
(T404) 0080/0000 ==

EXTRACT DATE: 12/21/2024 ROADWAY MANAGEMENT SYSTEM PAGE NUMBER: 522
PRINT DATE: 12/23/2024 SLD COUNTY/SR - ANNUAL PRINT COUNTY: SUSQUEHANNA

DIR: B TOTAL LEN: 4.711 MI. DIST: 04-5 SR: 2096
LEFT MUN: LATHROP T RIGHT MUN: LATHROP T

KORBAN RD
(T419)

0070/1356

==

---|---

---|---

---|---

---|---

013761 FT

0070/1008

0070/0470

0070/0210

0070/0018

013761 FT

5 0070/0000

0060/1326

012284 FT

012284 FT

5 0060/0000

0050/1660

---|---

---|---

---|---

---|---

---|---

010341 FT

0050/0020

010341 FT

MALINA RD
(T418)

0050/0000

==

---|---

---|---

---|---

---|---

008250 FT

0040/1417

0040/0572

0040/0545

008250 FT

5 0040/0000

018 "DIA CIRC METAL
LEN=0040 INSTALLED UNKN
018 "DIA CIRC PLASTIC
LEN=0040 INSTALLED 1998
015 "DIA CIRC PLASTIC
LEN=0040 INSTALLED 1998
015 "DIA CIRC PLASTIC
LEN=0040 INSTALLED 1998
2 0 57019 0 00 0137+70
MATEER RD
(T402)
LENGTH(AH 1754 BK 1477)
LC TO MATEER RD
(CONN)

2 0 57019 0 00 0122+93
BRENNEMAN RD
(T381)
5 LENGTH(AH 1477 BK 1943)
018 "DIA CIRC PLASTIC
LEN=0030 INSTALLED 1999

018 "DIA CIRC PLASTIC
LEN=0035 INSTALLED 1999
018 "DIA CIRC PLASTIC
LEN=0040 INSTALLED UNKN
036 "DIA CIRC METAL
LEN=0040 INSTALLED 1998
018 "DIA CIRC PLASTIC
LEN=0015 INSTALLED UNKN
2 0 57019 0 00 0103+54
KARHNAK RD
(T400)
5 LENGTH(AH 1943 BK 2091)

018 "DIA CIRC METAL
LEN=0030 INSTALLED 1999
BMS EN 57/2096/0040/0545
2 0 57019 0 00 0087+91
HORTON CREEK
BMS BG 57/2096/0040/0545
2 0 57019 0 00 0082+47
SR 2009 SH
(SR2009 SEG 0090/0000)
5 LENGTH(AH 2091 BK 3579)

EXTRACT DATE: 12/21/2024 ROADWAY MANAGEMENT SYSTEM PAGE NUMBER: 521
PRINT DATE: 12/23/2024 SLD COUNTY/SR - ANNUAL PRINT COUNTY: SUSQUEHANNA

DIR: B TOTAL LEN: 4.711 MI. DIST: 04-5 SR: 2096
LEFT MUN: LATHROP T RIGHT MUN: LATHROP T

	0030/3562	015 "DIA LEN=0020	CIRC CONCR INSTALLED UNKN
	0030/2900	018 "DIA LEN=0040	CIR PLASTIC INSTALLED 1998
	0030/2479	015 "DIA LEN=0030	CIRC CONCR INSTALLED 1999
	0030/1476	018 "DIA LEN=0040	CIR PLASTIC INSTALLED 2022
004671 FT	0030/0014 004671 FT 5 0030/0000	036 "DIA LEN=0040 2 0 57019 LENGTH(AH	CIRC METAL INSTALLED 1998 0 00 0046+43 3579 BK 2090)
	0020/1243	015 "DIA LEN=0032	CIRC CONCR INSTALLED UNKN
	0020/1057	015 "DIA LEN=0099	CIR UNKNOWN INSTALLED UNKN
	0020/0355	018 "DIA LEN=0030	CIR PLASTIC INSTALLED 1998
002581 FT	0020/0136 002581 FT 5 0020/0000	015 "DIA LEN=0028 2 0 57019 LENGTH(AH	CIRC CONCR INSTALLED UNKN 0 00 0025+53 2090 BK 2581)
	0010/1690	036 "DIA LEN=0030	CIR PLASTIC INSTALLED UNKN
	0010/1560	015 "DIA LEN=0036	CIR PLASTIC INSTALLED UNKN
	0010/0890	018 "DIA LEN=0050	CIR PLASTIC INSTALLED 1998
	0010/0484	036 "DIA LEN=0040	CIRC METAL INSTALLED 1998
	0010/0189	024 "DIA LEN=0030	CIRC METAL INSTALLED UNKN
000000 FT	0010/0015 000000 FT NC SR	024 "DIA LEN=0065 2 0 57019	CIR PLASTIC INSTALLED 2022 0 00 0000+00
	5 0010/0000	2096 SH LAKESIDE RD (SR2013 SEG MFC BEGIN = D LENGTH(AH	0020/0000) 2581 BK 0000)

EXTRACT DATE: 12/21/2024 ROADWAY MANAGEMENT SYSTEM PAGE NUMBER: 520
PRINT DATE: 12/23/2024 SLD COUNTY/SR - ANNUAL PRINT COUNTY: SUSQUEHANNA
DIR: B TOTAL LEN: .000 MI. DIST: 04-5 SR: 2092
LEFT MUN: NEW MILFORD T RIGHT MUN: NEW MILFORD T

000000 FT



000000 FT
7010/0000 LENGTH(AH 0100 BK 0000)

EXTRACT DATE: 12/21/2024 ROADWAY MANAGEMENT SYSTEM PAGE NUMBER: 519
PRINT DATE: 12/23/2024 SLD COUNTY/SR - ANNUAL PRINT COUNTY: SUSQUEHANNA
DIR: B TOTAL LEN: .000 MI. DIST: 04-5 SR: 2082
LEFT MUN: NEW MILFORD T RIGHT MUN: NEW MILFORD T

000000 FT



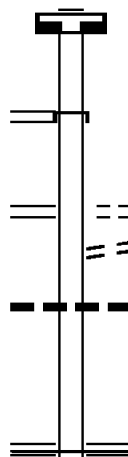
000000 FT
7010/0000 LENGTH(AH 0100 BK 0000)

EXTRACT DATE: 12/21/2024 ROADWAY MANAGEMENT SYSTEM PAGE NUMBER: 518
PRINT DATE: 12/23/2024 SLD COUNTY/SR - ANNUAL PRINT COUNTY: SUSQUEHANNA

DIR: B TOTAL LEN: .100 MI. DIST: 04-5 SR: 2081
LEFT MUN: NEW MILFORD T RIGHT MUN: NEW MILFORD T












000530 FT

000000 FT



000530 FT
7012/0000 LENGTH(AH 0100 BK 0530)
INTER-AHD OLIVER RD
(T560)
RAMP G RD
0010/0530 (SR8007 SEG 0250/0000)
RAMP H RD
(SR8007 SEG 0260/0357)
FLYING J TRAVEL PZ
0010/0509 (PRDR)
LC TO FLYING J TRAVEL P
0010/0446 (CONN)
024" DIA CIR PLASTIC
0010/0250 LEN=0060 INSTALLED UNKN
000000 FT 1 0 00945 7 00 0000+00
NC SR 2081 SH
HARFORD RD
(SR0848 SEG 0120/0000)
MFC BEGIN = E
0010/0000 LENGTH(AH 0530 BK 0000)

EXTRACT DATE: 12/21/2024 ROADWAY MANAGEMENT SYSTEM PAGE NUMBER: 517
 PRINT DATE: 12/23/2024 SLD COUNTY/SR - ANNUAL PRINT COUNTY: SUSQUEHANNA
 DIR: B TOTAL LEN: .000 MI. DIST: 04-5 SR: 2079
 LEFT MUN: ARARAT T RIGHT MUN: ARARAT T

000000 FT		000000 FT	
000000 FT		7060/0000	LENGTH(AH 2709 BK 2484)
000000 FT		000000 FT	
000000 FT		7050/0000	LENGTH(AH 2484 BK 2628)
000000 FT		000000 FT	
000000 FT		7040/0000	LENGTH(AH 2628 BK 3701)
000000 FT		000000 FT	
000000 FT		7030/0000	LENGTH(AH 3701 BK 2729)
000000 FT		000000 FT	
000000 FT		7020/0000	LENGTH(AH 2729 BK 2411)
000000 FT		000000 FT	
		7010/0000	LENGTH(AH 2411 BK 0000)

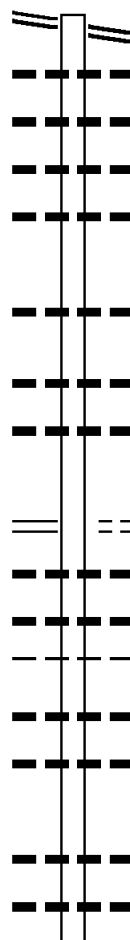
EXTRACT DATE: 12/21/2024 ROADWAY MANAGEMENT SYSTEM PAGE NUMBER: 516
PRINT DATE: 12/23/2024 SLD COUNTY/SR - ANNUAL PRINT COUNTY: SUSQUEHANNA
DIR: B TOTAL LEN: 2.758 MI. DIST: 04-5 SR: 2077
LEFT MUN: ARARAT T RIGHT MUN: ARARAT T

FIDDLE LAKE RD 014563 FT
(SR2046 SEG 0082/0000) 0060/3448

SR 2036 SH
(SR2036 SEG 0060/2654) 0060/0000

011115 FT

009827 FT



014563 FT FIDDLE LAKE RD
0060/3448 (SR2046 SEG 0082/0000)
018 "DIA CIRC CONCR
0060/3350 LEN=0032 INSTALLED 1999
018 "DIA CIRC CONCR
0060/3255 LEN=0032 INSTALLED UNKN
018 "DIA CIR PLASTIC
0060/2990 LEN=0030 INSTALLED UNKN
018 "DIA CIR PLASTIC
0060/2503 LEN=0040 INSTALLED 2002

018 "DIA CIRC CONCR
0060/1462 LEN=0032 INSTALLED UNKN

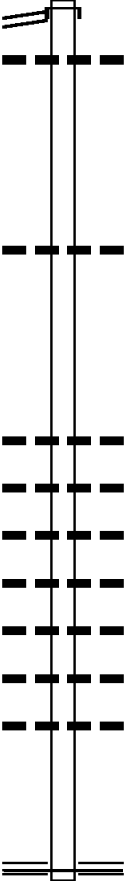
015 "DIA CIR PLASTIC
0060/0575 LEN=0030 INSTALLED UNKN
024 "DIA CIR PLASTIC
0060/0280 LEN=0030 INSTALLED UNKN
011115 FT 2 0 57043 0 00 0563+57
CAMP RD
(T503)
S 0060/0000 LENGTH(AH 3448 BK 1288)
015 "DIA CIRC CONCR
0050/1160 LEN=0032 INSTALLED UNKN
015 "DIA CIRC METAL
0050/0743 LEN=0030 INSTALLED UNKN
ARARAT
0050/0573 HERRICK T
015 "DIA CIR PLASTIC
0050/0295 LEN=0030 INSTALLED UNKN
018 "DIA CIR PLASTIC
0050/0030 LEN=0040 INSTALLED 2024
009827 FT 2 0 57043 0 00 0550+90
S 0050/0000 LENGTH(AH 1288 BK 2563)
015 "DIA CIRC CONCR
0040/2270 LEN=0032 INSTALLED UNKN
018 "DIA CIRC CONCR
0040/1748 LEN=0032 INSTALLED UNKN

EXTRACT DATE: 12/21/2024 ROADWAY MANAGEMENT SYSTEM PAGE NUMBER: 515
PRINT DATE: 12/23/2024 SLD COUNTY/SR - ANNUAL PRINT COUNTY: SUSQUEHANNA

DIR: B TOTAL LEN: 2.758 MI. DIST: 04-5 SR: 2077
LEFT MUN: HERRICK T RIGHT MUN: HERRICK T

	==	0040/0835	STATE GAME LANDS RD (FRST)
	---	0040/0710	018 "DIA CIR PLASTIC LEN=0040 INSTALLED UNKN
	---	0040/0340	018 "DIA CIR PLASTIC LEN=0040 INSTALLED 1998
007264 FT	---	007264 FT	2 0 57043 0 00 0524+95
	---	0040/0000	LENGTH(AH 2563 BK 2370) 036"H 40"W ELLIP CONC
	---	0030/1873	LEN=0040 INSTALLED UNKN GAME LANDS PKG RD
	==	0030/1532	(FRST)
	---	0030/1295	018 "DIA CIRC CONCR LEN=0032 INSTALLED UNKN
	---	0030/0890	018 "DIA CIRC CONCR LEN=0036 INSTALLED UNKN
	---	0030/0055	018 "DIA CIRC CONCR LEN=0032 INSTALLED UNKN
2 0 57043 0 00 0501+25 004894 FT CHIPMUNK RD (SR2038 SEG 0052/2512) 0030/0000	==	0030/0000	LENGTH(AH 2370 BK 2818)
	---	0020/1585	015 "DIA CIRC CONCR LEN=0040 INSTALLED UNKN
	---	0020/1370	015 "DIA CIRC CONCR LEN=0032 INSTALLED UNKN
	---	0020/0848	015 "DIA CIRC CONCR LEN=0040 INSTALLED UNKN
002076 FT	---	002076 FT	2 0 57043 0 00 0473+07
	---	0020/0000	NC SR 2077 SH LENGTH(AH 2818 BK 2076)
	---	0010/1205	018 "DIA CIR PLASTIC LEN=0040 INSTALLED 2002
	---	0010/0485	018 "DIA CIRC CONCR LEN=0040 INSTALLED UNKN
000000 FT	---	000000 FT	2 0 57043 0 00 0452+24
	---	INTER-BK	NC NORTH RD OLD NEWBURG TP (SR0374 SEG 0310/0000) LYON ST (SR0374 SEG 0310/0000) MFC BEGIN = E
OLD NEWBURG TP (SR2034 SEG 0010/0000) 0010/0000	==	0010/0000	LENGTH(AH 2076 BK 0000)

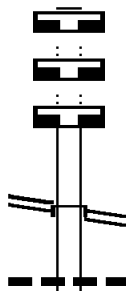
EXTRACT DATE: 12/21/2024 ROADWAY MANAGEMENT SYSTEM PAGE NUMBER: 514
PRINT DATE: 12/23/2024 SLD COUNTY/SR - ANNUAL PRINT COUNTY: SUSQUEHANNA
DIR: B TOTAL LEN: 1.216 MI. DIST: 04-5 SR: 2075
LEFT MUN: GIBSON T RIGHT MUN: GIBSON T

SR 2067 SH (SR2067 SEG 0150/0000)	006419 FT		006419 FT INTER-AHD 0020/3270 0020/2720	SR 2067 SH (SR2067 SEG 0150/0000) 018 "DIA CIRC METAL LEN=0035 INSTALLED UNKN
	003149 FT		0020/0500 003149 FT 0020/0000	018 "DIA CIRC METAL LEN=0035 INSTALLED UNKN 2 0 57150 0 00 0031+62 LENGTH(AH 3270 BK 3149)
	000000 FT		0010/1600 0010/1395 0010/1143 0010/1001 0010/0456 0010/0356 0010/0105 000000 FT NC PU	024 "H 24 "W **UNKNOWN** LEN=0090 INSTALLED UNKN 018 "DIA CIR PLASTIC LEN=0060 INSTALLED UNKN 018 "DIA CIR PLASTIC LEN=0035 INSTALLED UNKN 018 "DIA CIR PLASTIC LEN=0035 INSTALLED UNKN 018 "DIA CIRC METAL LEN=0040 INSTALLED UNKN 018 "DIA CIRC METAL LEN=0040 INSTALLED 1998 015 "DIA CIRC CONCR LEN=0040 INSTALLED 1998 2 0 57150 0 00 0000+00 SR 0092 SH (SR0092 SEG 0230/0000) MFC BEGIN = E LENGTH(AH 3149 BK 0000)
			0010/0000	

EXTRACT DATE: 12/21/2024 ROADWAY MANAGEMENT SYSTEM PAGE NUMBER: 513
PRINT DATE: 12/23/2024 SLD COUNTY/SR - ANNUAL PRINT COUNTY: SUSQUEHANNA

DIR: B TOTAL LEN: 5.180 MI. DIST: 04-5 SR: 2073
LEFT MUN: GIBSON T RIGHT MUN: GIBSON T

027350 FT
027350 FT
027350 FT



SR 2067 SH
(SR2067 SEG 0170/0000) 0100/3421

027350 FT
7130/0000 LENGTH(AH 2496 BK 2534)
027350 FT
7120/0000 LENGTH(AH 2534 BK 2507)
027350 FT
7110/0000 LENGTH(AH 2507 BK 3421)
INTER-AHD UNION HILL RD
(T568)
SR 2067 SH
0100/3421 (SR2067 SEG 0170/0000)
0100/2601 036 "DIA CIRC METAL
LEN=0040 INSTALLED UNKN

DIR: B MUN: GIBSON T TOTAL LEN: 5.180 MI. DIST: 04-5 SR: 2073
LEFT MUN: GIBSON T RIGHT MUN: GIBSON T

DIST: 04-5 SR: 2073
RIGHT MUN: GIBSON T

EXTRACT DATE: 12/21/2024 ROADWAY MANAGEMENT SYSTEM PAGE NUMBER: 510
PRINT DATE: 12/23/2024 SLD COUNTY/SR - ANNUAL PRINT COUNTY: SUSQUEHANNA

DIR: B TOTAL LEN: 5.180 MI. DIST: 04-5 SR: 2073
LEFT MUN: GIBSON T RIGHT MUN: GIBSON T

007579 FT

007579 FT 2 0 57046 0 00 0075+94
S 0040/0000 LENGTH(AH 1976 BK 2386)
015 "DIA CIRC CONCR
0030/2016 LEN=0040 INSTALLED UNKN
015 "DIA CIRC CONCR
0030/1585 LEN=0040 INSTALLED UNKN
015 "DIA CIRC CONCR
0030/1155 LEN=0036 INSTALLED UNKN

005193 FT

0030/0405 015 "DIA CIRC CONCR
LEN=0040 INSTALLED UNKN
015 "DIA CIRC CONCR
0030/0105 LEN=0040 INSTALLED UNKN
005193 FT 2 0 57046 0 00 0052+08
GIBSON
HARFORD T
S 0030/0000 LENGTH(AH 2386 BK 2520)

002673 FT

HARFORD
LENOX T
0020/1709 015 "DIA CIRC CONCR
LEN=0032 INSTALLED UNKN
015 "DIA CIRC CONCR
0020/1233 LEN=0032 INSTALLED UNKN
015 "DIA CIRC CONCR
0020/0684 LEN=0040 INSTALLED UNKN
015 "DIA CIRC CONCR
0020/0500 LEN=0040 INSTALLED UNKN
002673 FT 2 0 57046 0 00 0026+88
018 "DIA CIRC CONCR
LEN=0040 INSTALLED 1998
S 0020/0000 LENGTH(AH 2520 BK 2673)
015 "DIA CIRC CONCR
LEN=0040 INSTALLED UNKN
015 "DIA CIRC CONCR
0010/2263 LEN=0040 INSTALLED UNKN
015 "DIA CIRC CONCR
0010/1909 LEN=0040 INSTALLED UNKN
015 "DIA CIRC CONCR
0010/1621 LEN=0048 INSTALLED UNKN
015 "DIA CIRC CONCR
0010/1291 LEN=0048 INSTALLED UNKN
015 "DIA CIRC CONCR
0010/0953 LEN=0036 INSTALLED UNKN
015 "DIA CIRC CONCR
0010/0547 LEN=0040 INSTALLED UNKN
015 "DIA CIRC CONCR
0010/0316 LEN=0036 INSTALLED UNKN
000000 FT 2 0 57046 0 00 0000+00
NC SR 2073 SH

000000 FT

SR 0092 SH
(SR0092 SEG 0150/0934)
MFC BEGIN = E
S 0010/0000 LENGTH(AH 2673 BK 0000)

EXTRACT DATE: 12/21/2024 ROADWAY MANAGEMENT SYSTEM PAGE NUMBER: 509
PRINT DATE: 12/23/2024 SLD COUNTY/SR - ANNUAL PRINT COUNTY: SUSQUEHANNA
DIR: B TOTAL LEN: 1.394 MI. DIST: 04-5 SR: 2071
LEFT MUN: GIBSON T RIGHT MUN: GIBSON T

007359 FT

007359 FT
INTER-AHD PAYNE RD
(T477)
SR 2073 SH



EXTRACT DATE: 12/21/2024 ROADWAY MANAGEMENT SYSTEM PAGE NUMBER: 508
PRINT DATE: 12/23/2024 SLD COUNTY/SR - ANNUAL PRINT COUNTY: SUSQUEHANNA

DIR: B TOTAL LEN: 1.394 MI. DIST: 04-5 SR: 2071
LEFT MUN: GIBSON T RIGHT MUN: GIBSON T

005038 FT

002570 FT

000000 FT

0030/2321 (SR2073 SEG 0060/0000)

021"H 15"W **UNKNOWN**
LEN=0040 INSTALLED 1998
036"H 00"W MULT PLSTIC
LEN=0080 INSTALLED 2004

0030/0210 018 "DIA CIR PLASTIC
LEN=0040 INSTALLED 1998
2 0 57129 0 01 0049+87
5 0030/0000 LENGTH(AH 2321 BK 2468)

0020/2445 018 "DIA CIRC METAL
LEN=0030 INSTALLED UNKN
018 "DIA CIR PLASTIC

0020/2252 LEN=0040 INSTALLED UNKN
018 "DIA CIR PLASTIC

0020/1960 LEN=0040 INSTALLED UNKN
018 "DIA CIR PLASTIC

0020/1433 LEN=0040 INSTALLED 1998
018 "DIA CIRC METAL

0020/1290 LEN=0040 INSTALLED UNKN
018"H 18"W **UNKNOWN**

0020/0925 LEN=0040 INSTALLED UNKN
018"H 18"W **UNKNOWN**

0020/0515 LEN=0040 INSTALLED UNKN
018 "DIA CIR PLASTIC

0020/0040 LEN=0035 INSTALLED UNKN
2 0 57129 0 01 0025+19
5 0020/0000 LENGTH(AH 2468 BK 2570)

0010/2285 018 "DIA CIR PLASTIC
LEN=0040 INSTALLED 1998

0010/1810 018 "DIA CIR PLASTIC
LEN=0050 INSTALLED UNKN

0010/0952 018 "DIA CIR PLASTIC
LEN=0040 INSTALLED 1998
UNNAMED RD
(TWP)

0010/0689 018 "DIA CIR PLASTIC
LEN=0040 INSTALLED 1998
OLD RD
(T589)

0010/0164 2 0 57129 0 00 0000+00
000000 FT NC SR 2071 SH
(SR0092 SEG 0190/1788)

5 0010/0000 MFC BEGIN = E
LENGTH(AH 2570 BK 0000)

EXTRACT DATE: 12/21/2024 ROADWAY MANAGEMENT SYSTEM PAGE NUMBER: 507
PRINT DATE: 12/23/2024 SLD COUNTY/SR - ANNUAL PRINT COUNTY: SUSQUEHANNA
DIR: B TOTAL LEN: 2.478 MI. DIST: 04-5 SR: 2069
LEFT MUN: GIBSON T RIGHT MUN: GIBSON T

SR 2034 SH 013083 FT
(SR2034 SEG 0070/2568) 0080/1846



013083 FT SR 2034 SH
0080/1846 (SR2034 SEG 0070/2568)
0080/1760 048 "DIA CIRC METAL
LEN=0040 INSTALLED 1996

EXTRACT DATE: 12/21/2024 ROADWAY MANAGEMENT SYSTEM PAGE NUMBER: 506
PRINT DATE: 12/23/2024 SLD COUNTY/SR - ANNUAL PRINT COUNTY: SUSQUEHANNA

DIR: B TOTAL LEN: 2.478 MI. DIST: 04-5 SR: 2069
LEFT MUN: GIBSON T RIGHT MUN: GIBSON T

011237 FT

008456 FT

-- --	0080/1606	060 "DIA	CIRC METAL
-- --		LEN=0040	INSTALLED UNKN
-- --	0080/1264	024 "DIA	CIR PLASTIC
-- --		LEN=0030	INSTALLED UNKN
-- --	0080/1083	024 "DIA	CIR PLASTIC
-- --		LEN=0035	INSTALLED 1996
-- --	0080/0771	024 "DIA	CIR PLASTIC
-- --		LEN=0025	INSTALLED UNKN
-- --	0080/0605	015 "DIA	CIR PLASTIC
-- --		LEN=0030	INSTALLED UNKN
-- --	0080/0169	024 "DIA	CIR PLASTIC
-- --		LEN=0025	INSTALLED UNKN
-- --	011237 FT	2 0 57139	0 00 0251+45
-- --	0080/0000	LENGTH(AH	1846 BK 2781)
-- --		018 "DIA	CIR PLASTIC
-- --	0070/2741	LEN=0030	INSTALLED UNKN
-- --		024 "DIA	CIR PLASTIC
-- --	0070/2099	LEN=0035	INSTALLED UNKN
-- --		024 "DIA	CIR PLASTIC
-- --	0070/1933	LEN=0030	INSTALLED UNKN
-- --		024 "DIA	CIR PLASTIC
-- --	0070/1521	LEN=0035	INSTALLED UNKN
-- --		024 "DIA	CIR PLASTIC
-- --	0070/1088	LEN=0030	INSTALLED 2005
-- --		024 "DIA	CIR PLASTIC
-- --	0070/1009	LEN=0040	INSTALLED 2005
-- --		024 "DIA	CIR PLASTIC
-- --	0070/0780	LEN=0035	INSTALLED UNKN
-- --		036 "DIA	CIRC METAL
-- --	0070/0492	LEN=0040	INSTALLED 2005
-- --		024 "DIA	CIR PLASTIC
-- --	0070/0165	LEN=0040	INSTALLED UNKN
-- --		015 "DIA	CIRC CONCR
-- --	0070/0029	LEN=0030	INSTALLED UNKN
-- --	008456 FT	2 0 57139	0 00 0223+62
-- --		POWELL RD	
-- --		(T460)	
-- --	0070/0000	LENGTH(AH	2781 BK 3214)
-- --		018 "DIA	CIR PLASTIC
-- --	0060/3185	LEN=0030	INSTALLED UNKN
-- --		048 "DIA	CIRC METAL
-- --	0060/2543	LEN=0025	INSTALLED 1996
-- --		018 "DIA	CIRC METAL
-- --	0060/2029	LEN=0030	INSTALLED UNKN
-- --		024 "DIA	CIR PLASTIC
-- --	0060/1585	LEN=0030	INSTALLED UNKN
-- --		024 "DIA	CIR PLASTIC
-- --	0060/1490	LEN=0030	INSTALLED UNKN

DIR: B MUN: GIBSON T TOTAL LEN: 2.478 MI. DIST: 04-5 SR: 2069
LEFT MUN: GIBSON T RIGHT MUN: GIBSON T

EXTRACT DATE: 12/21/2024 ROADWAY MANAGEMENT SYSTEM PAGE NUMBER: 504
PRINT DATE: 12/23/2024 SLD COUNTY/SR - ANNUAL PRINT COUNTY: SUSQUEHANNA

DIR: B TOTAL LEN: 8.768 MI. DIST: 04-5 SR: 2067
LEFT MUN: GIBSON T RIGHT MUN: GIBSON T

046295 FT		046295 FT	
SEN ED JONES HW		INTER-AHD	
(SR0547 SEG 0180/0000)		(SR0547 SEG 0180/0000)	
0200/3712	==	0200/3712	GREAT BEND TPK
	==	0200/3116	(T945)
	==	0200/2985	030 " DIA CIR PLASTIC
	==	0200/2527	LEN=0028 INSTALLED UNKN
	==	0200/2104	015 " DIA CIRC CONCR
	==	0200/1818	LEN=0028 INSTALLED UNKN
	==	0200/1277	015 " DIA CIRC CONCR
	==	0200/0802	LEN=0028 INSTALLED UNKN
	==	0200/0601	015 " DIA CIRC CONCR
	==	0200/0398	LEN=0028 INSTALLED UNKN
	==	0200/0211	015 " DIA CIRC CONCR
	==	042583 FT	LEN=0028 INSTALLED UNKN
2 0 57045 0 00 0504+90 042583 FT	==	0200/0000	LENGTH(AH 3712 BK 2964)
BERG HILL RD	==	0190/2406	015 " DIA CIRC CONCR
(T550)	==		LEN=0032 INSTALLED UNKN
0200/0000	==	0190/1303	030 " DIA CIRC METAL
	==		LEN=0030 INSTALLED UNKN
	==		024 " DIA CIR PLASTIC

EXTRACT DATE: 12/21/2024 ROADWAY MANAGEMENT SYSTEM PAGE NUMBER: 503
PRINT DATE: 12/23/2024 SLD COUNTY/SR - ANNUAL PRINT COUNTY: SUSQUEHANNA

DIR: B TOTAL LEN: 8.768 MI. DIST: 04-5 SR: 2067
LEFT MUN: GIBSON T RIGHT MUN: GIBSON T

SR	SEG	LEN	FT	SR	SEG	LEN	FT	SR	SEG	LEN	FT	SR	SEG	LEN	FT	SR	SEG	LEN	FT
		0190	1152			015	"DIA			015	"DIA			015	"DIA			015	"DIA
		0190	0584			015	"DIA			015	"DIA			015	"DIA			015	"DIA
		0396	19			20	57045			20	57045			20	57045			20	57045
		0190	0000			015	"DIA			015	"DIA			015	"DIA			015	"DIA
		0180	1695			015	"DIA			015	"DIA			015	"DIA			015	"DIA
		0180	1291			015	"DIA			015	"DIA			015	"DIA			015	"DIA
		0180	0866			015	"DIA			015	"DIA			015	"DIA			015	"DIA
		0180	0113			012	"DIA			012	"DIA			012	"DIA			012	"DIA
		0371	17			015	"DIA			015	"DIA			015	"DIA			015	"DIA
		0180	0000			015	"DIA			015	"DIA			015	"DIA			015	"DIA
		0170	1875			015	"DIA			015	"DIA			015	"DIA			015	"DIA
		0170	0124			015	"DIA			015	"DIA			015	"DIA			015	"DIA
		0344	92			20	57045			20	57045			20	57045			20	57045
		0170	0000			015	"DIA			015	"DIA			015	"DIA			015	"DIA
		0160	3175			018	"DIA			018	"DIA			018	"DIA			018	"DIA
		0160	1970			018	"DIA			018	"DIA			018	"DIA			018	"DIA
		0160	1147			018	"DIA			018	"DIA			018	"DIA			018	"DIA
		0160	1051			024	"DIA			024	"DIA			024	"DIA			024	"DIA
		0160	0822			018	"DIA			018	"DIA			018	"DIA			018	"DIA
		0311	64			20	57045			20	57045			20	57045			20	57045
		0160	0000			018	"DIA			018	"DIA			018	"DIA			018	"DIA
		0150	1796			018	"DIA			018	"DIA			018	"DIA			018	"DIA

EXTRACT DATE: 12/21/2024 ROADWAY MANAGEMENT SYSTEM PAGE NUMBER: 502
PRINT DATE: 12/23/2024 SLD COUNTY/SR - ANNUAL PRINT COUNTY: SUSQUEHANNA

DIR: B TOTAL LEN: 8.768 MI. DIST: 04-5 SR: 2067
LEFT MUN: GIBSON T RIGHT MUN: GIBSON T

029046 FT

027928 FT

026401 FT

023680 FT

0150/1210	LEN=0040	INSTALLED UNKN
0150/0470	036"H 00"W	MULT PLSTIC
0150/0462	LEN=0030	INSTALLED UNKN
	BMSSEN 57/2067/0150/0452	
	00000000	00000000
	BELL CREEK	
0150/0452	BMSBG 57/2067/0150/0452	
0150/0105	036"DIA	CIRC METAL
	LEN=0030	INSTALLED 1999
0150/0040	024"DIA	CIRC METAL
029046 FT	LEN=0040	INSTALLED UNKN
	20570450	000369+50
	SR 2075 SH	
	(SR2075 SEG 0020/3270)	
0150/0000	LENGTH(AH 2118 BK 1118)	
	018"DIA	CIRC CONCR
0140/0975	LEN=0030	INSTALLED 1999
	024"DIA	CIRC CONCR
0140/0670	LEN=0030	INSTALLED UNKN
	015"DIA	CIR PLASTIC
0140/0036	LEN=0032	INSTALLED 1998
027928 FT	20570450	000358+25
0140/0000	LENGTH(AH 1118 BK 1527)	
	015"DIA	CIR PLASTIC
0130/1317	LEN=0006	INSTALLED 2004
	018"DIA	CIRC METAL
0130/0508	LEN=0030	INSTALLED UNKN
	018"DIA	CIRC METAL
0130/0066	LEN=0030	INSTALLED 1999
0130/0019	BMSSEN 57/2067/0130/0000	
026401 FT	20570450	000342+88
	BELL CREEK	
0130/0000	BMSBG 57/2067/0130/0000	
	LENGTH(AH 1527 BK 2721)	
	015"DIA	CIR PLASTIC
0120/1700	LEN=0030	INSTALLED UNKN
	018"DIA	CIR PLASTIC
0120/1410	LEN=0030	INSTALLED UNKN
	023680 FT	20570450
	0120/0000	LENGTH(AH 2721 BK 2396)
	024"H 00"W	MULT METAL
0110/2033	LEN=0040	INSTALLED UNKN

EXTRACT DATE: 12/21/2024 ROADWAY MANAGEMENT SYSTEM PAGE NUMBER: 501
PRINT DATE: 12/23/2024 SLD COUNTY/SR - ANNUAL PRINT COUNTY: SUSQUEHANNA

DIR: B TOTAL LEN: 8.768 MI. DIST: 04-5 SR: 2067
LEFT MUN: GIBSON T RIGHT MUN: GIBSON T

	0110/1759	024 "DIA CIR PLASTIC LEN=0040 INSTALLED 2023
	0110/0900	018 "DIA CIRC METAL LEN=0040 INSTALLED UNKN
021284 FT	021284 FT	2 0 57045 0 00 0291+75
	5 0110/0000	036 "DIA CIRC METAL LEN=0040 INSTALLED UNKN
	0100/2410	LENGTH(AH 2396 BK 2755) 018 "DIA CIR PLASTIC
	0100/1945	LEN=0040 INSTALLED 1999 018 "DIA CIRC CONCR
	0100/1650	LEN=0040 INSTALLED 1999 018 "DIA CIRC CONCR
		LEN=0040 INSTALLED 1999
	0100/0510	018 "DIA CIRC CONCR LEN=0040 INSTALLED 1999
	0100/0230	018 "DIA CIR PLASTIC LEN=0040 INSTALLED UNKN
018529 FT	0100/0014	BMSBG 57/2067/0100/0000
	018529 FT	2 0 57045 0 00 0263+91
		BELL CREEK
	5 0100/0000	BMSBG 57/2067/0100/0000
	0090/0870	LENGTH(AH 2755 BK 1435) 036 "DIA CIRC METAL
	0090/0535	LEN=0030 INSTALLED UNKN 018 "DIA CIRC CONCR
	0090/0185	LEN=0032 INSTALLED UNKN 018 "DIA CIRC CONCR
017094 FT	017094 FT	LEN=0032 INSTALLED UNKN
	5 0090/0000	2 0 57045 0 00 0249+56
	0080/1260	LENGTH(AH 1435 BK 1735) 018 "DIA CIRC CONCR
	0080/0795	LEN=0030 INSTALLED UNKN 018 "DIA CIRC CONCR
	0080/0589	LEN=0032 INSTALLED 1996 015 "DIA CIRC CONCR
	0080/0372	LEN=0032 INSTALLED UNKN 018 "DIA CIRC CONCR
015359 FT	015359 FT	LEN=0200 INSTALLED 2001
		2 0 57045 0 00 0232+21
		SR 0092 SH
	INTER-BK	(SR0092 SEG 0200/0000)
		SR 0092 SH
		(SR0092 SEG 0200/0000)
	5 0080/0000	LTH AH 001735 BK 000100

EXTRACT DATE: 12/21/2024 ROADWAY MANAGEMENT SYSTEM PAGE NUMBER: 500
PRINT DATE: 12/23/2024 SLD COUNTY/SR - ANNUAL PRINT COUNTY: SUSQUEHANNA

DIR: B TOTAL LEN: 8.768 MI. DIST: 04-5 SR: 2067
LEFT MUN: GIBSON T RIGHT MUN: GIBSON T

	015359 FT		015359 FT	
SR 0092 SH			7074/0000	LTH AH 000100 BK 001402
(SR0092 SEG 0190/2884)	0070/1402		INTER-AHD	SR 0092 SH
			0070/1402	(SR0092 SEG 0190/2884)
			0070/1217	BMSSEN 57/2067/0070/1131
				2 0 57045 0 00 0229+48
				TUNKHNC CRK
			0070/1131	BMSBG 57/2067/0070/1131
	013957 FT		0070/0500	018 "DIA CIR PLASTIC
			013957 FT	LEN=0040 INSTALLED 2001
				2 0 57045 0 00 0219+47
				018 "DIA CIR PLASTIC
				LEN=0040 INSTALLED 2001
			0070/0000	LENGTH(AH 1402 BK 1917)
				018 "DIA CIR PLASTIC
			0060/1602	LEN=0030 INSTALLED UNKN
				018 "DIA CIR PLASTIC
			0060/1124	LEN=0030 INSTALLED UNKN
				018 "DIA CIR PLASTIC
			0060/0521	LEN=0032 INSTALLED UNKN
			012040 FT	BARLOW RD
				(T494)
			0060/0000	LENGTH(AH 1917 BK 1528)
				024 "DIA CIR PLASTIC
			0050/1219	LEN=0040 INSTALLED 2001
				018 "DIA CIR CONCR
			0050/1011	LEN=0040 INSTALLED 2001
				018 "DIA CIR PLASTIC
			0050/0517	LEN=0040 INSTALLED 2001
				018 "DIA CIR PLASTIC
			0050/0296	LEN=0030 INSTALLED UNKN
			010512 FT	2 0 57045 0 00 0183+14
				018 "DIA CIR PLASTIC
				LEN=0030 INSTALLED UNKN
			0050/0000	LENGTH(AH 1528 BK 2541)
				GIBSON
			0040/2292	CLIFFORD T
				018 "DIA CIR PLASTIC
			0040/2124	LEN=0030 INSTALLED UNKN
			0040/1580	BMSSEN 57/2067/0040/1565
				2 0 57045 0 00 0178+90
				BEAR SWAMP CREEK
			0040/1565	BMSBG 57/2067/0040/1565
				018 "DIA CIR CONCR
			0040/0855	LEN=0032 INSTALLED UNKN
	007971 FT		007971 FT	2 0 57045 0 00 0157+73

EXTRACT DATE: 12/21/2024 ROADWAY MANAGEMENT SYSTEM PAGE NUMBER: 499
PRINT DATE: 12/23/2024 SLD COUNTY/SR - ANNUAL PRINT COUNTY: SUSQUEHANNA

DIR: B TOTAL LEN: 8.768 MI. DIST: 04-5 SR: 2067
LEFT MUN: CLIFFORD T RIGHT MUN: CLIFFORD T

Stationing	Notes	Material	Length	Year
005873 FT		018" DIA CIR PLASTIC	0040	2001
		LEN=0040 INSTALLED		
		LENGTH(AH 2541 BK 2098)		
		018" DIA CIR PLASTIC	0040	2024
		LEN=0040 INSTALLED		
		018" DIA CIR PLASTIC	0040	2001
		LEN=0040 INSTALLED		
		018" DIA CIR PLASTIC	0030	UNKN
		LEN=0030 INSTALLED		
		2 0 57045 0 00 0136+75		
		WILLIAMS RD		
		(T405)		
		018" DIA CIR PLASTIC	0030	2098
		LEN=0030 INSTALLED		
		018" DIA CIR PLASTIC	0030	2781
		LEN=0030 INSTALLED		
		018" DIA CIRC CONCR	0030	1999
		LEN=0030 INSTALLED		
		018" DIA CIR PLASTIC	0035	2001
		LEN=0035 INSTALLED		
		018" DIA CIR PLASTIC	0035	2001
		LEN=0035 INSTALLED		
		018" DIA CIR PLASTIC	0020	2781
		LEN=0020 INSTALLED		
		018" DIA CIR PLASTIC	0010	1996
		LEN=0010 INSTALLED		
		018" DIA CIR PLASTIC	0010	2001
		LEN=0010 INSTALLED		
		015" DIA CIRC METAL	0025	UNKN
		LEN=0025 INSTALLED		
		018" DIA CIR PLASTIC	0025	UNKN
		LEN=0025 INSTALLED		
		018" DIA CIR PLASTIC	0030	UNKN
		LEN=0030 INSTALLED		
		024" DIA CIR PLASTIC	0040	2001
		LEN=0040 INSTALLED		
		2 0 57045 0 00 0078+25		
		NC SR 2067 SH		
		BROOKLYN ST		
		(SR0374 SEG 0170/0000)		
		BROOKLYN ST		
		(SR0374 SEG 0170/0000)		
		MFC BEGIN = E		
		018" DIA CIR PLASTIC	0010	3092
		LEN=0010 INSTALLED		

2 0 57045 0 00 0108+22 003092 FT
HALSEY RD
(T440)

0020/0000

BULLETWOOD RD
(PRDR)

0010/0225
000000 FT

EXTRACT DATE: 12/21/2024 ROADWAY MANAGEMENT SYSTEM PAGE NUMBER: 498
PRINT DATE: 12/23/2024 SLD COUNTY/SR - ANNUAL PRINT COUNTY: SUSQUEHANNA

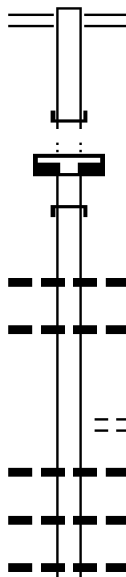
DIR: B TOTAL LEN: 1.855 MI. DIST: 04-5 SR: 2065
LEFT MUN: LENOX T RIGHT MUN: LENOX T

009792 FT

009302 FT

009302 FT

007817 FT



009792 FT SR 0092 SH
0054/0490 (SR0092 SEG 0170/0946)
009302 FT 2 0 57148 0 00 0062+30
INTER-BK COUNTY OWNED BRIDGE BR
(CNTY)
5 0054/0000 LENGTH(AH 0490 BK 0060)
009302 FT
7054/0000 LENGTH(AH 0060 BK 1485)
INTER-AHD COUNTY OWNED BRIDGE BR
0050/1485 (CNTY)

0050/0755 015 "DIA CIRC METAL
LEN=0040 INSTALLED UNKN
018 "DIA CIR PLASTIC
0050/0544 LEN=0045 INSTALLED 2007
007817 FT 2 0 57148 0 00 0046+97
CHICKEN COOP RD
(T462)
5 0050/0000 LENGTH(AH 1485 BK 2190)
024 "DIA CIR PLASTIC
0040/2190 LEN=0050 INSTALLED 2024
015 "DIA CIRC METAL
0040/1992 LEN=0030 INSTALLED UNKN
024 "DIA CIR PLASTIC
0040/1772 LEN=0035 INSTALLED 2024

DIR: B TOTAL LEN: 1.855 MI. DIST: 04-5 SR: 2065
LEFT MUN: LENOX T RIGHT MUN: LENOX T

EXTRACT DATE: 12/21/2024 ROADWAY MANAGEMENT SYSTEM PAGE NUMBER: 496
PRINT DATE: 12/23/2024 SLD COUNTY/SR - ANNUAL PRINT COUNTY: SUSQUEHANNA

DIR: B TOTAL LEN: 9.536 MI. DIST: 04-5 SR: 2063
LEFT MUN: NEW MILFORD T RIGHT MUN: NEW MILFORD T

050350 FT

050350 FT
INTER-AHD

HARFORD RD
(SR0848 SEG 0060/0000)

0190/2257

HARFORD RD
(SR0848 SEG 0060/0000)

0190/2144

018 "DIA CIR PLASTIC
LEN=0040 INSTALLED UNKN

0190/1644

018 "DIA CIR PLASTIC
LEN=0030 INSTALLED 2001

0190/1568

018 "DIA CIR PLASTIC
LEN=0010 INSTALLED 2001

048093 FT

0190/0220

024 "DIA CIR PLASTIC
LEN=0040 INSTALLED 1999

048093 FT

2 0 57029 0 01 0494+41

0190/0000

LENGTH(AH 2257 BK 2148)

0180/1769

015 "DIA CIRC CONCR
LEN=0036 INSTALLED UNKN

045945 FT

0180/0600

015 "DIA CIRC CONCR
LEN=0036 INSTALLED UNKN

0180/0038

BMSSEN 57/2063/0180/0000

045945 FT

2 0 57029 0 01 0472+94

0180/0000

BR NINE PARTNERS CRK
BMSBG 57/2063/0180/0000

0170/3062

LENGTH(AH 2148 BK 3391)
NEW MILFORD

0170/2880

HARFORD T
015 "DIA CIRC CONCR
LEN=0032 INSTALLED UNKN

0170/2350

015 "DIA CIRC CONCR
LEN=0032 INSTALLED UNKN

EXTRACT DATE: 12/21/2024 ROADWAY MANAGEMENT SYSTEM PAGE NUMBER: 495
PRINT DATE: 12/23/2024 SLD COUNTY/SR - ANNUAL PRINT COUNTY: SUSQUEHANNA

DIR: B TOTAL LEN: 9.536 MI. DIST: 04-5 SR: 2063
LEFT MUN: HARFORD T RIGHT MUN: HARFORD T

	-- --	0170/1710	036 "DIA CIRC METAL LEN=0036 INSTALLED UNKN
	-- --	0170/0990	015 "DIA CIR PLASTIC LEN=0036 INSTALLED UNKN
	-- --	0170/0707	018 "DIA CIR PLASTIC LEN=0040 INSTALLED 2001
042554 FT	-- --	0170/0010	018 "DIA CIR PLASTIC LEN=0040 INSTALLED 2001
	-- --	042554 FT	2 0 57029 0 01 0439+03
	-- --	0170/0000	LENGTH(AH 3391 BK 2301) 018 "DIA CIR PLASTIC
	-- --	0160/2057	LEN=0040 INSTALLED 2001
	-- --	0160/1758	024 "DIA CIR PLASTIC LEN=0040 INSTALLED 2001
	-- --	0160/0933	018 "DIA CIR PLASTIC LEN=0040 INSTALLED 2001
040253 FT	-- --	0160/0020	036 "H 00 "W MULT METAL LEN=0040 INSTALLED 2001
	-- --	040253 FT	2 0 57029 0 01 0415+77
	-- --	0160/0000	LENGTH(AH 2301 BK 3183)
	-- --	0150/2578	020 "DIA CIRC METAL LEN=0030 INSTALLED UNKN
	-- --	0150/2376	018 "DIA CIR PLASTIC LEN=0030 INSTALLED 2001
WOLF LAKE RD (T481)	-- --	0150/2351	030 "DIA CIRC METAL LEN=0040 INSTALLED 2001
	-- --	0150/2025	018 "DIA CIR PLASTIC LEN=0040 INSTALLED 2001
	-- --	0150/1913	018 "DIA CIR PLASTIC LEN=0040 INSTALLED 2001
	-- --	0150/1430	018 "DIA CIR PLASTIC LEN=0040 INSTALLED 2001
	-- --	0150/1089	018 "DIA CIR PLASTIC LEN=0040 INSTALLED 2001
	-- --	0150/0670	018 "DIA CIRC CONCR LEN=0050 INSTALLED 2001
	-- --	0150/0528	LC TO TYLER RD (T558)
	-- --	0150/0510	018 "DIA CIR PLASTIC LEN=0040 INSTALLED UNKN
	-- --	0150/0346	018 "DIA CIR PLASTIC LEN=0040 INSTALLED 2001
037070 FT	-- --	037070 FT	2 0 57029 0 01 0383+94 TYLER RD

EXTRACT DATE: 12/21/2024 ROADWAY MANAGEMENT SYSTEM PAGE NUMBER: 494
PRINT DATE: 12/23/2024 SLD COUNTY/SR - ANNUAL PRINT COUNTY: SUSQUEHANNA

DIR: B TOTAL LEN: 9.536 MI. DIST: 04-5 SR: 2063
LEFT MUN: HARFORD T RIGHT MUN: HARFORD T

035397 FT

031723 FT

029049 FT

==	5	0150/0000	(T558) LENGTH(AH 3183 BK 1673) 018 "DIA CIR PLASTIC
--		0140/1200	LEN=0040 INSTALLED 2001 018 "DIA CIR PLASTIC
--		0140/0660	LEN=0027 INSTALLED UNKN 009"H 18"W CON BOX CUL
--		0140/0417	LEN=0040 INSTALLED UNKN 018 "DIA CIR PLASTIC
--		0140/0401	LEN=0040 INSTALLED 2001 2 0 57029 0 01 0365+02
		035397 FT	OLIVER RD (T560)
==	5	0140/0000	LENGTH(AH 1673 BK 3674) 018 "DIA CIR PLASTIC
--		0130/3470	LEN=0040 INSTALLED 2001 018 "DIA CIR PLASTIC
--		0130/2370	LEN=0036 INSTALLED 2001 024 "DIA CIR PLASTIC
--		0130/1985	LEN=0030 INSTALLED UNKN 024 "DIA CIR PLASTIC
--		0130/1770	LEN=0040 INSTALLED 2001 024 "DIA CIR PLASTIC
--		0130/1650	LEN=0040 INSTALLED 2001 018 "DIA CIR PLASTIC
--		0130/0435	LEN=0040 INSTALLED 2001 018 "DIA CIR PLASTIC
--		0130/0020	LEN=0034 INSTALLED 2001 2 0 57029 0 01 0329+86
	5	0130/0000	LENGTH(AH 3674 BK 2674) 018 "DIA CIR PLASTIC
--		0120/2132	LEN=0032 INSTALLED UNKN 018 "DIA CIR PLASTIC
--		0120/1814	LEN=0040 INSTALLED 2001 015 "DIA CIR PLASTIC
--		0120/1433	LEN=0032 INSTALLED UNKN 018 "DIA CIR PLASTIC
--		0120/1284	LEN=0040 INSTALLED 2001 018 "DIA CIR PLASTIC
--		0120/0820	LEN=0036 INSTALLED 2001 018 "DIA CIR PLASTIC
--		0120/0173	LEN=0032 INSTALLED 2001 2 0 57029 0 01 0303+12
	5	0120/0000	LENGTH(AH 2674 BK 2240)

EXTRACT DATE: 12/21/2024 ROADWAY MANAGEMENT SYSTEM PAGE NUMBER: 493
PRINT DATE: 12/23/2024 SLD COUNTY/SR - ANNUAL PRINT COUNTY: SUSQUEHANNA

DIR: B TOTAL LEN: 9.536 MI. DIST: 04-5 SR: 2063
LEFT MUN: HARFORD T RIGHT MUN: HARFORD T

Station	Length	Material	Installed
0110/2155	018"	DIA CIR PLASTIC	2001
0110/1300	036"	DIA CIRC METAL	UNKN
0110/0730	036"	DIA CIR PLASTIC	2002
026809 FT	2 0 57029	0 01 0280+72	
NC FAIR HILL RD			
SEN ED JONES HW			
(SR0547 SEG 0110/0000)			
INTER-BK			
FAIR HILL RD			
(SR0547 SEG 0110/0000)			
MFC BEGIN = D			
0110/0000	LTH AH 002240	BK 000100	
026809 FT			
7104/0000	LTH AH 000100	BK 001564	
INTER-AHD			
0100/1564	(SR0547 SEG 0090/0000)		
0100/0760	018"	DIA CIR PLASTIC	2007
0100/0387	018"	DIA CIR PLASTIC	1998
025245 FT	2 0 57029	0 01 0251+14	
072"	DIA CIRC CONCR		
0100/0000	LEN=0039	INSTALLED UNKN	
LENGTH(AH 1564	BK 2181)		
0090/2161	060"	DIA CIRC CONCR	
0090/1740	LEN=0045	INSTALLED UNKN	
0090/1324	015"	DIA CIRC CONCR	
0090/0951	LEN=0045	INSTALLED UNKN	
0090/0430	015"	DIA CIRC CONCR	
023064 FT	LEN=0040	INSTALLED UNKN	
0090/0000	015"	DIA CIRC CONCR	
LENGTH(AH 2181	BK 3941)		
0080/3904	018"	DIA CIRC CONCR	
0080/3395	LEN=0030	INSTALLED UNKN	
015"	DIA CIRC CONCR		
0080/2230	LEN=0032	INSTALLED UNKN	
024"	DIA CIR PLASTIC		
018"	DIA CIR PLASTIC		

EXTRACT DATE: 12/21/2024 ROADWAY MANAGEMENT SYSTEM PAGE NUMBER: 492
PRINT DATE: 12/23/2024 SLD COUNTY/SR - ANNUAL PRINT COUNTY: SUSQUEHANNA

DIR: B TOTAL LEN: 9.536 MI. DIST: 04-5 SR: 2063
LEFT MUN: HARFORD T RIGHT MUN: HARFORD T

019123 FT

016998 FT

2 0 57029 0 01 0140+00 014066 FT
STEARNS RD
(T475) 0060/0000

0080/2000	LEN=0050	INSTALLED	1998
0080/1740	015 "DIA	CIRC CONCR	
0080/1533	LEN=0040	INSTALLED	UNKN
0080/1172	015 "DIA	CIRC CONCR	
0080/0682	LEN=0044	INSTALLED	UNKN
	024 "DIA	CIR PLASTIC	
	LEN=0050	INSTALLED	2007
	018 "DIA	CIR PLASTIC	
	LEN=0032	INSTALLED	UNKN
0080/0012	BMS EN 57/2063/0080/0000		
019123 FT	2 0 57029 0 01 0190+19		
	BR LESLIE CR		
0080/0000	BMSBG 57/2063/0080/0000		
	LENGTH(AH 3941 BK 2125)		
	024 "DIA	CIRC METAL	
0070/1530	LEN=0040	INSTALLED	UNKN
	015 "DIA	CIRC CONCR	
0070/0900	LEN=0030	INSTALLED	UNKN
	024 "DIA	CIR PLASTIC	
0070/0705	LEN=0040	INSTALLED	2007
	024 "DIA	CIR PLASTIC	
0070/0283	LEN=0040	INSTALLED	2007
016998 FT	2 0 57029 0 01 0168+85		
	060 "DIA	CIRC CONCR	
	LEN=0035	INSTALLED	UNKN
0070/0000	LENGTH(AH 2125 BK 2932)		
	024 "DIA	CIR PLASTIC	
0060/2358	LEN=0040	INSTALLED	1998
	024 "DIA	CIR PLASTIC	
0060/1956	LEN=0040	INSTALLED	2007
	024 "DIA	CIR PLASTIC	
0060/1793	LEN=0040	INSTALLED	2007
	024 "DIA	CIRC METAL	
0060/1575	LEN=0040	INSTALLED	UNKN
	024 "DIA	CIRC METAL	
0060/1314	LEN=0035	INSTALLED	UNKN
	024 "DIA	CIR PLASTIC	
0060/1032	LEN=0040	INSTALLED	UNKN
	024 "DIA	CIRC METAL	
0060/0245	LEN=0030	INSTALLED	UNKN
	018 "DIA	CIR PLASTIC	
0060/0113	LEN=0040	INSTALLED	2007
014066 FT			
0060/0000	LENGTH(AH 2932 BK 2734)		
	018 "DIA	CIR PLASTIC	
0050/2580	LEN=0040	INSTALLED	2007

EXTRACT DATE: 12/21/2024 ROADWAY MANAGEMENT SYSTEM PAGE NUMBER: 491
PRINT DATE: 12/23/2024 SLD COUNTY/SR - ANNUAL PRINT COUNTY: SUSQUEHANNA

DIR: B TOTAL LEN: 9.536 MI. DIST: 04-5 SR: 2063
LEFT MUN: HARFORD T RIGHT MUN: HARFORD T

2 0 57029 0 01 0112+25 011332 FT
ORPHAN SCHOOL RD
(T568) 0050/0000

007709 FT

-- --	0050/2132	018 "DIA	CIR PLASTIC
-- --	0050/1796	LEN=0030	INSTALLED UNKN
-- --	0050/1238	018 "DIA	CIR PLASTIC
-- --	0050/0704	LEN=0040	INSTALLED 1998
-- --	0050/0148	018 "DIA	CIR PLASTIC
-- --	011332 FT	LEN=0040	INSTALLED 1998
==	5 0050/0000	048 "H 00	"W MULT PLSTIC
-- --	0040/3590	018 "DIA	CIR PLASTIC
-- --	0040/3425	LEN=0032	INSTALLED UNKN
-- --	0040/3220	018 "DIA	CIR PLASTIC
-- --	0040/2746	LEN=0040	INSTALLED 2007
-- --	0040/2489	018 "DIA	CIR PLASTIC
-- --	0040/2089	LEN=0030	INSTALLED UNKN
-- --	0040/1735	018 "DIA	CIR PLASTIC
-- --	0040/1394	LEN=0025	INSTALLED 1998
-- --	0040/1194	018 "DIA	CIR PLASTIC
-- --	0040/0990	LEN=0036	INSTALLED UNKN
-- --	0040/0665	018 "DIA	CIR PLASTIC
-- --	0040/0298	LEN=0040	INSTALLED 2007
-- --	007709 FT	048 "DIA	CIR PLASTIC
==	5 0040/0000	LEN=0032	INSTALLED UNKN
-- --	0030/2616	2 0 57029 0 01 0076+14	LENGTH(AH 3623 BK 2639)
-- --	0030/1971	018 "DIA	CIR PLASTIC
-- --	0030/1660	LEN=0040	INSTALLED 2007
-- --	0030/1385	024 "DIA	CIR PLASTIC
-- --	0030/1296	LEN=0040	INSTALLED 1998
		015 "DIA	CIRC CONCR
		LEN=0050	INSTALLED UNKN
		PENNAY HILL RD	
		(T582)	
		018 "DIA	CIR PLASTIC
		LEN=0080	INSTALLED 2007

EXTRACT DATE: 12/21/2024 ROADWAY MANAGEMENT SYSTEM PAGE NUMBER: 490
PRINT DATE: 12/23/2024 SLD COUNTY/SR - ANNUAL PRINT COUNTY: SUSQUEHANNA

DIR: B TOTAL LEN: 9.536 MI. DIST: 04-5 SR: 2063
LEFT MUN: HARFORD T RIGHT MUN: HARFORD T

005070 FT

002464 FT

000000 FT

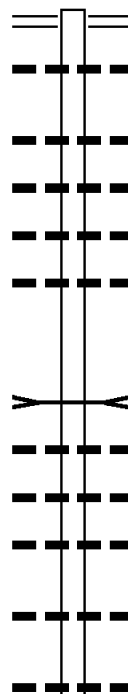
0030/1205	HARFORD
0030/0845	LENOX T
	018 "DIA CIR PLASTIC
	LEN=0040 INSTALLED 2007
0030/0224	018 "DIA CIR PLASTIC
	LEN=0040 INSTALLED 1998
0030/0052	018 "DIA CIR PLASTIC
	LEN=0040 INSTALLED 2007
005070 FT	2 0 57029 0 01 0049+75
0030/0000	LENGTH(AH 2639 BK 2606)
	036 "DIA CIR PLASTIC
	LEN=0040 INSTALLED 1998
0020/2600	018 "DIA CIR PLASTIC
	LEN=0036 INSTALLED UNKN
0020/2430	
0020/1620	024 "DIA CIR PLASTIC
	LEN=0050 INSTALLED 1998
0020/1327	018 "DIA CIR PLASTIC
	LEN=0030 INSTALLED 1998
0020/1123	024 "DIA CIR PLASTIC
	LEN=0040 INSTALLED 2007
0020/0970	024 "DIA CIR PLASTIC
	LEN=0030 INSTALLED UNKN
0020/0746	018 "DIA CIR PLASTIC
	LEN=0040 INSTALLED 2007
0020/0384	018 "DIA CIR PLASTIC
	LEN=0035 INSTALLED 2006
0020/0016	018 "DIA CIR PLASTIC
	LEN=0035 INSTALLED UNKN
002464 FT	2 0 57029 0 01 0023+69
0020/0000	LENGTH(AH 2606 BK 2464)
	018 "DIA CIR PLASTIC
	LEN=0040 INSTALLED 2006
0010/1876	018 "DIA CIR PLASTIC
	LEN=0040 INSTALLED 1998
0010/1687	018 "DIA CIR PLASTIC
	LEN=0040 INSTALLED 2006
0010/1385	018 "DIA CIRC CONCR
	LEN=0040 INSTALLED UNKN
0010/1064	018 "DIA CIRC CONCR
	LEN=0040 INSTALLED UNKN
0010/0710	018 "DIA CIRC CONCR
	LEN=0040 INSTALLED UNKN
0010/0460	018 "DIA CIRC CONCR
	LEN=0040 INSTALLED UNKN
000000 FT	2 0 57029 0 00 0000+00
	NC CR
	SR 0092 SH
	(SR0092 SEG 0130/1103)
	MFC BEGIN = E
0010/0000	LENGTH(AH 2464 BK 0000)

EXTRACT DATE: 12/21/2024 ROADWAY MANAGEMENT SYSTEM PAGE NUMBER: 489
PRINT DATE: 12/23/2024 SLD COUNTY/SR - ANNUAL PRINT COUNTY: SUSQUEHANNA

DIR: B TOTAL LEN: 6.675 MI. DIST: 04-5 SR: 2061
LEFT MUN: NEW MILFORD T RIGHT MUN: NEW MILFORD T

035243 FT

033546 FT



035243 FT HARFORD RD
0130/1697 (SR0848 SEG 0040/0000)
0130/1410 015 "DIA CIRC CONCR
LEN=0028 INSTALLED UNKN
0130/0737 015 "DIA CIRC CONCR
LEN=0032 INSTALLED UNKN
0130/0548 018 "DIA CIRC METAL
LEN=0033 INSTALLED 2001
0130/0370 015 "DIA CIRC CONCR
LEN=0030 INSTALLED UNKN
0130/0253 018 "DIA CIR PLASTIC
LEN=0030 INSTALLED UNKN
033546 FT 2 0 57028 0 00 0335+92
MEYLERT CREEK
STRUCTURE LENGTH 15 FT
BMSID 57/2061/0130/0000
5 0130/0000 LENGTH(AH 1697 BK 3128)
0120/3077 015 "DIA CIRC CONCR
LEN=0040 INSTALLED UNKN
0120/2680 015 "DIA CIR PLASTIC
LEN=0040 INSTALLED UNKN
0120/2546 018 "DIA CIRC CONCR
LEN=0036 INSTALLED UNKN
0120/1715 018 "DIA CIRC CONCR
LEN=0050 INSTALLED 2003
0120/0933 024 "DIA CIR PLASTIC
LEN=0040 INSTALLED 2001

DIST: 04-5 SR: 2061
RIGHT MUN: NEW MILFORD T

EXTRACT DATE: 12/21/2024 ROADWAY MANAGEMENT SYSTEM PAGE NUMBER: 486
PRINT DATE: 12/23/2024 SLD COUNTY/SR - ANNUAL PRINT COUNTY: SUSQUEHANNA

DIR: B TOTAL LEN: 6.675 MI. DIST: 04-5 SR: 2061
LEFT MUN: HARFORD T RIGHT MUN: HARFORD T

014020 FT		014020 FT	2 0 57028 0 00 0140+20
		5 0050/0000	LENGTH(AH 1293 BK 2252)
	---	0040/1645	018 "DIA CIR PLASTIC
	---		LEN=0030 INSTALLED UNKN
	---	0040/1324	018 "DIA CIR PLASTIC
	---		LEN=0040 INSTALLED 2001
	---	0040/0972	024 "DIA CIR PLASTIC
	==		LEN=0040 INSTALLED 2001
		0040/0776	OSBORNE RD
			(T556)
	---	0040/0037	015 "DIA CIR PLASTIC
011768 FT	---	011768 FT	LEN=0024 INSTALLED UNKN
			2 0 57028 0 00 0117+55
			RICHARDSON RD
	==	5 0040/0000	(T490)
			LENGTH(AH 2252 BK 1851)
PRIVATE DR (PRDR)	==		
0034/1133	==		STEAMERS LN
	==	0034/0728	(PRDR)
	---	0034/0717	036 "DIA CIRC METAL
	---		LEN=0050 INSTALLED 2001
	==	0034/0604	PROUT LN
			(PRDR)
009917 FT		009917 FT	2 0 57028 0 00 0099+76
	==	5 0034/0000	PROUT LN
	---		(PRDR)
		0030/2103	LENGTH(AH 1851 BK 2176)
	---		015 "DIA CIR PLASTIC
	---		LEN=0030 INSTALLED UNKN
	==	0030/1759	MILLARDS LN
	---		(PRDR)
	---	0030/1480	015 "DIA CIRC CONCR
	---		LEN=0032 INSTALLED UNKN
	---	0030/1158	024 "DIA CIR PLASTIC
	---		LEN=0030 INSTALLED UNKN
	==	0030/0920	FIVE DAUGHTER DR
			(PRDR)
STEPHENS RD (T580)	==		
0030/0895	---	0030/0852	015 "DIA CIR PLASTIC
	---		LEN=0027 INSTALLED UNKN
007741 FT		007741 FT	2 0 57028 0 00 0078+00
	==		STEARNS RD
			(T475)

DIR: B TOTAL LEN: 6.675 MI. DIST: 04-5 SR: 2061
LEFT MUN: HARFORD T RIGHT MUN: HARFORD T

EXTRACT DATE: 12/21/2024 ROADWAY MANAGEMENT SYSTEM PAGE NUMBER: 484
PRINT DATE: 12/23/2024 SLD COUNTY/SR - ANNUAL PRINT COUNTY: SUSQUEHANNA

DIR: B TOTAL LEN: .198 MI. DIST: 04-5 SR: 2059
LEFT MUN: MONTROSE B RIGHT MUN: MONTROSE B

001044 FT

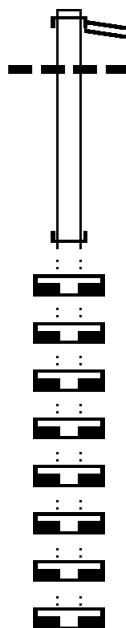
001044 FT
INTER-AHD BANKS ST
(SR2030 SEG 0010/1873)
POST POND RD
0064/1044 (SR2030 SEG 0010/1873)
036 "DIA CIR PLASTIC
0064/1000 LEN=0030 INSTALLED UNKN

000000 FT

000000 FT 1 0 00944 0 03 0960+53
NC TURNPIKE RD
INTER-BK BANKS ST

000000 FT

5 0064/0000 LENGTH(AH 1044 BK 1001)
000000 FT
7062/0000 LENGTH(AH 1001 BK 0070)
000000 FT
7060/0000 LENGTH(AH 0070 BK 3526)
000000 FT
7050/0000 LENGTH(AH 3526 BK 2635)
000000 FT
7040/0000 LENGTH(AH 2635 BK 2502)
000000 FT
7030/0000 LENGTH(AH 2502 BK 3098)
000000 FT
7020/0000 LENGTH(AH 3098 BK 3101)
000000 FT
7010/0000 LENGTH(AH 3101 BK 0100)
000000 FT
7008/0000 LENGTH(AH 0100 BK 0000)

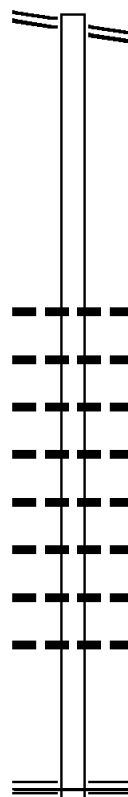


EXTRACT DATE: 12/21/2024 ROADWAY MANAGEMENT SYSTEM PAGE NUMBER: 483
PRINT DATE: 12/23/2024 SLD COUNTY/SR - ANNUAL PRINT COUNTY: SUSQUEHANNA
DIR: B TOTAL LEN: .979 MI. DIST: 04-5 SR: 2057
LEFT MUN: BROOKLYN T RIGHT MUN: BROOKLYN T

SR 2055 SH 005167 FT
(SR2055 SEG 0050/0000) 0020/2544

002623 FT

000000 FT



005167 FT SR 2055 SH
0020/2544 (SR2055 SEG 0050/0000)

002623 FT 2 0 57145 0 00 0026+00
NC ALBERT MTN RD
5 0020/0000 LENGTH(AH 2544 BK 2623)
024"H 24"W CON BOX CUL
0010/2335 LEN=0035 INSTALLED 1998
015"DIA CIRC METAL
0010/2123 LEN=0035 INSTALLED UNKN
018"DIA CIR PLASTIC
0010/1740 LEN=0035 INSTALLED UNKN
018"DIA CIR PLASTIC
0010/1145 LEN=0035 INSTALLED UNKN
015"DIA CIRC METAL
0010/0848 LEN=0035 INSTALLED UNKN
018"DIA CIRC METAL
0010/0380 LEN=0035 INSTALLED UNKN
018"DIA CIRC METAL
0010/0235 LEN=0035 INSTALLED UNKN
014"H 23"W ELLIP CONC
0010/0025 LEN=0040 INSTALLED 2006
000000 FT 2 0 57145 0 00 0000+00
NC T IFFANY RD
SR 2024 SH
(SR2024 SEG 0200/0000)
MFC BEGIN = E
5 0010/0000 LENGTH(AH 2623 BK 0000)

EXTRACT DATE: 12/21/2024 ROADWAY MANAGEMENT SYSTEM PAGE NUMBER: 482
PRINT DATE: 12/23/2024 SLD COUNTY/SR - ANNUAL PRINT COUNTY: SUSQUEHANNA

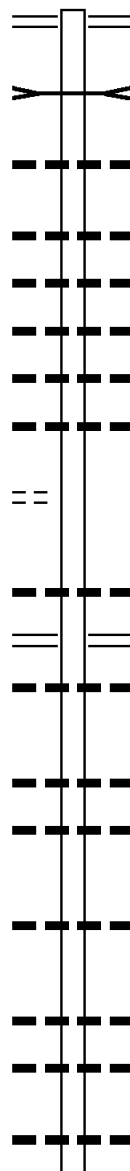
DIR: B TOTAL LEN: 3.904 MI. DIST: 04-5 SR: 2055
LEFT MUN: BROOKLYN T RIGHT MUN: BROOKLYN T

020612 FT

1 0 00174 0 00 0852+84 016783 FT
LANE RD
(T540) 0080/0000

013960 FT

011471 FT



020612 FT GREENWOOD ST
0080/3829 (SR0167 SEG 0170/0000)
HOP BOTTOM CREEK
STRUCTURE LENGTH 30 FT
0080/3610 BMSID 57/2055/0080/3610
0080/2817 018 "DIA CIRC CONCR
LEN=0060 INSTALLED UNKN
0080/2198 024 "DIA CIRC CONCR
LEN=0045 INSTALLED UNKN
0080/1603 015 "DIA CIRC CONCR
LEN=0045 INSTALLED UNKN
0080/1224 018 "DIA CIRC CONCR
LEN=0055 INSTALLED UNKN
0080/0832 018 "DIA CIRC CONCR
LEN=0040 INSTALLED UNKN
0080/0500 018 "DIA CIRC CONCR
LEN=0050 INSTALLED UNKN
016783 FT
5 0080/0000 LENGTH(AH 3829 BK 2823)
0070/1862 015 "DIA CIRC CONCR
LEN=0035 INSTALLED UNKN
0070/1829 WESTON RD
(SR2015 SEG 0180/0000)
0070/1671 015 "DIA CIRC CONCR
LEN=0036 INSTALLED UNKN
0070/0595 015 "DIA CIRC CONCR
LEN=0040 INSTALLED UNKN
0070/0145 018 "DIA CIR PLASTIC
LEN=0030 INSTALLED UNKN
013960 FT 1 0 00174 0 00 0824+22
5 0070/0000 LENGTH(AH 2823 BK 2489)
0060/2161 015 "DIA CIRC CONCR
LEN=0035 INSTALLED UNKN
0060/1205 015 "DIA CIRC CONCR
LEN=0036 INSTALLED UNKN
0060/1109 015 "DIA CIRC CONCR
LEN=0032 INSTALLED UNKN
0060/0289 024 "DIA CIR PLASTIC
LEN=0025 INSTALLED UNKN
011471 FT 1 0 00174 0 00 0799+33

EXTRACT DATE: 12/21/2024 ROADWAY MANAGEMENT SYSTEM PAGE NUMBER: 481
PRINT DATE: 12/23/2024 SLD COUNTY/SR - ANNUAL PRINT COUNTY: SUSQUEHANNA

DIR: B TOTAL LEN: 3.904 MI. DIST: 04-5 SR: 2055
LEFT MUN: BROOKLYN T RIGHT MUN: BROOKLYN T

1 0 00174 0 00 0773+88 008883 FT
TIFFANY RD
(SR2057 SEG 0020/2544) 0050/0000

007084 FT

005511 FT

5	0060/0000	LENGTH(AH 2489 BK 2588)
	060 "DIA	CIRC METAL
	0050/2181	LEN=0045 INSTALLED UNKN
	015 "DIA	CIRC CONCR
	0050/1800	LEN=0032 INSTALLED UNKN
	015 "DIA	CIRC CONCR
	0050/1075	LEN=0035 INSTALLED UNKN
	018 "DIA	CIR PLASTIC
	0050/0488	LEN=0040 INSTALLED UNKN
	024 "DIA	CIR PLASTIC
	0050/0313	LEN=0040 INSTALLED 1999
	015 "DIA	CIRC CONCR
	0050/0177	LEN=0030 INSTALLED UNKN
	018 "DIA	CIR PLASTIC
	0050/0059	LEN=0030 INSTALLED UNKN
	008883 FT	
	5	0050/0000 LENGTH(AH 2588 BK 1799)
	024 "DIA	CIR PLASTIC
	0040/0844	LEN=0040 INSTALLED UNKN
	024 "DIA	CIR PLASTIC
	0040/0604	LEN=0030 INSTALLED UNKN
	018 "DIA	CIR PLASTIC
	0040/0050	LEN=0050 INSTALLED UNKN
	007084 FT	1 0 00174 0 00 0755+78
		NORFOLK SOUTHERN
		OVERPASS IS RR X-ING
	5	0040/0000 LENGTH(AH 1799 BK 1573)
	036 "DIA	CIRC METAL
	0030/0548	LEN=0040 INSTALLED UNKN
	018 "DIA	CIRC METAL
	0030/0277	LEN=0030 INSTALLED UNKN
	018 "DIA	CIRC CONCR
	0030/0082	LEN=0040 INSTALLED 2024
	005511 FT	1 0 00174 0 00 0739+86
	5	0030/0000 LENGTH(AH 1573 BK 2528)
	018 "DIA	CIRC CONCR
	0020/1960	LEN=0040 INSTALLED 2024
	018 "DIA	CIRC METAL
	0020/1624	LEN=0040 INSTALLED 2024
	018 "DIA	CIR PLASTIC
	0020/1448	LEN=0040 INSTALLED 2024
	024 "DIA	CIR PLASTIC
	0020/1274	LEN=0050 INSTALLED 1999
	018 "DIA	CIR PLASTIC

EXTRACT DATE: 12/21/2024 ROADWAY MANAGEMENT SYSTEM PAGE NUMBER: 480
PRINT DATE: 12/23/2024 SLD COUNTY/SR - ANNUAL PRINT COUNTY: SUSQUEHANNA

DIR: B TOTAL LEN: 3.904 MI. DIST: 04-5 SR: 2055
LEFT MUN: BROOKLYN T RIGHT MUN: BROOKLYN T

		0020/0923	LEN=0040	INSTALLED	1999
			018 "DIA	CIR PLASTIC	
		0020/0700	LEN=0045	INSTALLED	UNKN
			018 "DIA	CIR PLASTIC	
		0020/0154	LEN=0040	INSTALLED	UNKN
	002983 FT	002983 FT	1 0 00174	0 00 0714+96	
		0020/0000	LENGTH(AH	2528 BK 2983)	
			018 "DIA	CIR PLASTIC	
		0010/2646	LEN=0035	INSTALLED	UNKN
			018 "DIA	CIR PLASTIC	
		0010/2502	LEN=0035	INSTALLED	UNKN
			TANNERY ST		
		0010/1785	(T601)		
			015 "DIA	CIRC METAL	
		0010/1782	LEN=0045	INSTALLED	UNKN
			018 "DIA	CIRC METAL	
		0010/1731	LEN=0035	INSTALLED	UNKN
			015 "DIA	CIRC CONCR	
		0010/1580	LEN=0040	INSTALLED	UNKN
SR 2024 SH					
(SR2024 SEG 0200/3455)	0010/1462				
			NC WICKIZER RD		
			018 "DIA	CIRC CONCR	
		0010/0829	LEN=0030	INSTALLED	UNKN
CREEK RD					
(T408)	0010/0778				
		0010/0747	BMS EN 57/2055/0010/0718		
			MFC BEGIN = E		
			BROOKLYN		
		0010/0729	HARFORD T		
			0 0 00000 0 00 0000+00		
			MARTINS CRK		
		0010/0718	BMSBG 57/2055/0010/0718		
			018 "DIA	CIR PLASTIC	
		0010/0670	LEN=0085	INSTALLED	UNKN
PARSONAGE ST					
(BORO)	0010/0314				
			MILL ST		
		0010/0211	(T573)		
			015 "DIA	CIRC CONCR	
		0010/0080	LEN=0060	INSTALLED	UNKN
	000000 FT	000000 FT	1 0 00174	0 00 0684+76	
			NC MAIN ST		
			LACKAWANNA TR		
		INTER-BK	(SR0011 SEG 0190/0000)		
			APPLEMAN RIDGE RD		
			(T473)		
			MFC BEGIN = D		
		0010/0000	LENGTH(AH	2983 BK 0000)	

EXTRACT DATE: 12/21/2024 ROADWAY MANAGEMENT SYSTEM PAGE NUMBER: 479
PRINT DATE: 12/23/2024 SLD COUNTY/SR - ANNUAL PRINT COUNTY: SUSQUEHANNA

DIR: B TOTAL LEN: 5.929 MI. DIST: 04-5 SR: 2053
LEFT MUN: BRIDGEWATER T RIGHT MUN: BRIDGEWATER T

RITZTEX RD
(T675)

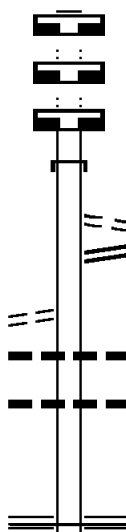
031306 FT

031306 FT

031306 FT

0140/1144

029651 FT



031306 FT
7156/0000 LENGTH(AH 2268 BK 3034)
031306 FT
7150/0000 LENGTH(AH 3034 BK 0384)
031306 FT
7142/0000 LENGTH(AH 0384 BK 1655)
INTER-AHD HAWLEY RD
0140/1655 (T729)
0140/1554 FOR SR 2053 AND 4003
(CONN)
0140/1468 LOWER SOUTH MAIN ST
(SR4003 SEG 0010/0000)

0140/0670 060 "DIA CIR PLASTIC
LEN=0040 INSTALLED UNKN
018 "DIA CIRC METAL
0140/0340 LEN=0040 INSTALLED UNKN
029651 FT 2 0 57022 0 01 0436+05
NC LOWER MAIN ST
MAIN ST
(SR0029 SEG 0250/1475)
MFC BEGIN = E

DIR: B TOTAL LEN: 5.929 MI.
LEFT MUN: BRIDGEWATER T

DIST: 04-5 SR: 2053
RIGHT MUN: BRIDGEWATER T

2 0 57022 0 00 0376+18 023749 FT
PETERSEN RD
(T520) 0120/0000

0 2 6 1 5 4 F T

021120 FT

Station	Length (ft)	Material	Notes
0140/0000	024	"DIA CIR PLASTIC	1655 BK 3497)
0130/3360	LEN=0070	INSTALLED	2005
0130/3175	015 "DIA	CIRC CONCR	
0130/2915	LEN=0040	INSTALLED	UNKN
0130/2500	048 "DIA	CIRC METAL	
0130/2402	LEN=0035	INSTALLED	UNKN
0130/1990	SPRING VALLEY RD		
0130/1884	(PRDR)		
0130/1054	BR PETTIS CR		
0130/0705	STRUCTURE LENGTH 10 FT		
026154 FT	BMSID 57/2053/0130/2402		
0130/0000	018 "DIA	CIR PLASTIC	
0120/1750	LEN=0050	INSTALLED	1998
0120/1165	BR PETTIS CR		
0120/0771	STRUCTURE LENGTH 13 FT		
0120/0670	BMSID 57/2053/0130/1884		
023749 FT	018 "DIA	CIR PLASTIC	
0120/0000	LEN=0040	INSTALLED	1998
0110/2400	024 "DIA	CIR PLASTIC	
0110/1923	LEN=0060	INSTALLED	1998
0110/1343	2 0 57022 0 00 0399+96		
0110/0895	LENGTH(AH 3497 BK 2405)		
0110/0391	018 "DIA	CIR PLASTIC	
021120 FT	LEN=0040	INSTALLED	UNKN
0110/0000	015 "DIA	CIRC CONCR	
	LEN=0050	INSTALLED	UNKN
	BASSWOOD LN		
	(T733)		
	015 "DIA	CIRC CONCR	
	LEN=0040	INSTALLED	1999
	2 0 57022 0 00 0349+89		
	LENGTH(AH 2629 BK 2082)		

DIST: 04-5 SR: 2053
RIGHT MUN: BRIDGEWATER T

EXTRACT DATE: 12/21/2024 ROADWAY MANAGEMENT SYSTEM PAGE NUMBER: 476
PRINT DATE: 12/23/2024 SLD COUNTY/SR - ANNUAL PRINT COUNTY: SUSQUEHANNA

DIR: B TOTAL LEN: 5.929 MI. DIST: 04-5 SR: 2053
LEFT MUN: BRIDGEWATER T RIGHT MUN: BRIDGEWATER T

		0070/0762	LEN=0040	INSTALLED 1998
			018 "DIA	CIR PLASTIC
012649 FT		0070/0325	LEN=0040	INSTALLED 1998
		012649 FT	2 0 57022	0 00 0264+95
		0070/0000	LENGTH(AH 2500	BK 2625)
			BRIDGEWATER	
		0060/2238	DIMOCK T	
			018 "DIA	CIR PLASTIC
		0060/2233	LEN=0035	INSTALLED UNKN
			018 "DIA	CIR PLASTIC
		0060/1560	LEN=0040	INSTALLED UNKN
			018 "DIA	CIR PLASTIC
		0060/0790	LEN=0040	INSTALLED 1998
			015 "DIA	CIR PLASTIC
			LEN=0040	INSTALLED UNKN
		0060/0460	2 0 57022	0 00 0238+77
		010024 FT	ELY LAKE RD	
			(T522)	
			ELY LAKE RD	
			(T522)	
		0060/0000	LENGTH(AH 2625	BK 3219)
			018 "DIA	CIR PLASTIC
		0050/3200	LEN=0045	INSTALLED 1998
			BMSBN 57/2053/0050/3033	
		0050/3054	BRIDGE POSTED (TONS)	
			2 0 57022	0 00 0237+04
			SGL 30 COMB	40
			JOHNSON PD C	
		0050/3033	BMSBG 57/2053/0050/3033	
			018 "DIA	CIRC METAL
		0050/2650	LEN=0004	INSTALLED 1998
			018 "DIA	CIRC CONCR
		0050/2405	LEN=0040	INSTALLED 1998
			024 "DIA	CIRC METAL
		0050/2200	LEN=0040	INSTALLED UNKN
			015 "DIA	CIRC CONCR
		0050/1165	LEN=0036	INSTALLED UNKN
			015 "DIA	CIRC CONCR
		0050/0950	LEN=0040	INSTALLED UNKN
			015 "DIA	CIR PLASTIC
		0050/0521	LEN=0035	INSTALLED UNKN
			018 "DIA	CIR PLASTIC
		0050/0035	LEN=0040	INSTALLED 1998
006805 FT		006805 FT	2 0 57022	0 00 0206+60

EXTRACT DATE: 12/21/2024 ROADWAY MANAGEMENT SYSTEM PAGE NUMBER: 475
PRINT DATE: 12/23/2024 SLD COUNTY/SR - ANNUAL PRINT COUNTY: SUSQUEHANNA

DIR: B TOTAL LEN: 5.929 MI. DIST: 04-5 SR: 2053
LEFT MUN: DIMOCK T RIGHT MUN: DIMOCK T

004166 FT

002152 FT

000000 FT

5 0050/0000 LENGTH(AH 3219 BK 2639)
015 "DIA CIR PLASTIC
LEN=0035 INSTALLED UNKN
015 "DIA CIRC CONCR
0040/1903 LEN=0040 INSTALLED UNKN
0040/1687 LEN=0040 INSTALLED UNKN
018 "DIA CIR PLASTIC
0040/1242 LEN=0040 INSTALLED 1998
018 "DIA CIR PLASTIC
0040/0797 LEN=0040 INSTALLED 1998
024 "DIA CIRC METAL
LEN=0050 INSTALLED UNKN
004166 FT 2 0 57022 0 00 0180+28
CHESTNUT HILL RD
(SR2026 SEG 0010/0000)
5 0040/0000 LENGTH(AH 2639 BK 2014)
018 "DIA CIR PLASTIC
0030/1985 LEN=0040 INSTALLED 2004
015 "DIA CIRC CONCR
0030/1419 LEN=0036 INSTALLED UNKN
018 "DIA CIR PLASTIC
0030/1060 LEN=0040 INSTALLED 1998
015 "DIA CIRC CONCR
0030/0362 LEN=0032 INSTALLED UNKN
018 "DIA CIR PLASTIC
0030/0030 LEN=0040 INSTALLED 1998
002152 FT 2 0 57022 0 00 0160+00
5 0030/0000 LENGTH(AH 2014 BK 2152)
018 "DIA CIR PLASTIC
0010/1795 LEN=0040 INSTALLED 1998
048 "DIA CIRC CONCR
0010/1385 LEN=0040 INSTALLED UNKN
018 "DIA CIR PLASTIC
0010/1325 LEN=0040 INSTALLED 1999
018 "DIA CIR PLASTIC
0010/0814 LEN=0040 INSTALLED 1998
018 "DIA CIRC METAL
0010/0496 LEN=0030 INSTALLED UNKN
048 "DIA CIRC CONCR
0010/0210 LEN=0040 INSTALLED UNKN
000000 FT 2 0 57022 0 00 0138+48
NC ME SHOPPEN CREEK RD
SR 2024 SH
(SR2024 SEG 0070/0000)
INTER-BK MESHOPPEN CREEK RD
(T508)
MFC BEGIN = D
5 0010/0000 LENGTH(AH 2152 BK 0000)

EXTRACT DATE: 12/21/2024 ROADWAY MANAGEMENT SYSTEM PAGE NUMBER: 474
PRINT DATE: 12/23/2024 SLD COUNTY/SR - ANNUAL PRINT COUNTY: SUSQUEHANNA
DIR: B TOTAL LEN: 1.105 MI. DIST: 04-5 SR: 2051
LEFT MUN: BRIDGEWATER T RIGHT MUN: BRIDGEWATER T

005834 FT

005834 FT
INTER-AHD

BENDIX RD
(SR3029 SEG 0020/0000)
018 " DIA CIRC CONCR
LEN=0065 INSTALLED UNKN
BENDIX RD
(SR3029 SEG 0020/0000)
018 " DIA CIR PLASTIC

0060/3522



EXTRACT DATE: 12/21/2024 ROADWAY MANAGEMENT SYSTEM PAGE NUMBER: 473
PRINT DATE: 12/23/2024 SLD COUNTY/SR - ANNUAL PRINT COUNTY: SUSQUEHANNA

DIR: B TOTAL LEN: 1.105 MI. DIST: 04-5 SR: 2051
LEFT MUN: BRIDGEWATER T RIGHT MUN: BRIDGEWATER T

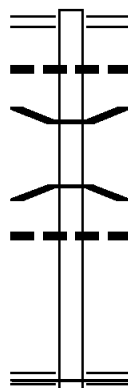
	--+--	0060/3226	LEN=0035	INSTALLED	2003
	--+--	0060/2787	018 "DIA	CIR PLASTIC	
	--+--		LEN=0035	INSTALLED	2003
	--+--	0060/2055	018 "DIA	CIR PLASTIC	
	--+--		LEN=0035	INSTALLED	UNKN
	--+--	0060/1677	058 "H 91 "W	ELLIP CONC	
	--+--		LEN=0045	INSTALLED	2004
	--+--	0060/1519	015 "DIA	CIRC CONCR	
	--+--		LEN=0035	INSTALLED	UNKN
	--+--	0060/1360	018 "DIA	CIR PLASTIC	
	--+--		LEN=0035	INSTALLED	UNKN
	--+--	0060/1201	018 "DIA	CIR PLASTIC	
	--+--		LEN=0035	INSTALLED	UNKN
	--+--	0060/0950	018 "DIA	CIR PLASTIC	
	--+--		LEN=0035	INSTALLED	2003
	--+--	0060/0560	015 "DIA	CIR PLASTIC	
	--+--		LEN=0035	INSTALLED	UNKN
	--+--	0060/0294	018 "DIA	CIR PLASTIC	
	--+--		LEN=0035	INSTALLED	2003
	--+--	0060/0183	018 "DIA	CIR PLASTIC	
002312 FT	--+--	002312 FT	LEN=0035	INSTALLED	2002
			2 0 57149 0 00 0146+25		
			JOHNSON POND RD		
	==	0060/0000	(T569)	LENGTH(AH 3522 BK 2312)	
	--+--	0050/2250	018 "DIA	CIR PLASTIC	
	--+--		LEN=0056	INSTALLED	2003
	--+--	0050/1731	018 "DIA	CIR PLASTIC	
	--+--		LEN=0032	INSTALLED	UNKN
	--+--	0050/1260	BRIDGEWATER		
	--+--		DIMOCK T		
	--+--	0050/0666	015 "DIA	CIRC CONCR	
	--+--		LEN=0035	INSTALLED	UNKN
000000 FT		000000 FT	2 0 57149 0 00 0122+90		
			NC SR 2051 SH		
			VANDERMARK RD		
			(T520)		
		INTER-BK	HESS RD		
			(T530)		
DAVIS RD	==+==	0050/0000	LENGTH(AH 2312 BK 3689)		
(T518)		000000 FT			
		000000 FT	LENGTH(AH 3689 BK 3189)		
		000000 FT			
		000000 FT	LENGTH(AH 3189 BK 3111)		
		000000 FT			
		000000 FT	LENGTH(AH 3111 BK 2505)		
		000000 FT			
		000000 FT	LENGTH(AH 2505 BK 0000)		

EXTRACT DATE: 12/21/2024 ROADWAY MANAGEMENT SYSTEM PAGE NUMBER: 472
PRINT DATE: 12/23/2024 SLD COUNTY/SR - ANNUAL PRINT COUNTY: SUSQUEHANNA

DIR: B TOTAL LEN: .324 MI. DIST: 04-5 SR: 2050
LEFT MUN: CLIFFORD T RIGHT MUN: CLIFFORD T

001710 FT

000000 FT



001710 FT CHURCH ST
0010/1710 (SR2012 SEG 0040/0000)
015 "DIA CIRC CONCR
0010/1189 LEN=0028 INSTALLED UNKN
0010/0343 BMS EN 57/2050/0010/0316
2 0 57131 0 00 0003+11
DUNDAFF CREEK
0010/0316 BMS BG 57/2050/0010/0316
018 "DIA CIR PLASTIC
0010/0010 LEN=0060 INSTALLED 2020
000000 FT 2 0 57131 0 00 0000+00
NC CEMETERY ST
MAIN ST
(SR0106 SEG 0242/0000)
MFC BEGIN = E
0010/0000 LENGTH(AH 1710 BK 0000)

EXTRACT DATE: 12/21/2024 ROADWAY MANAGEMENT SYSTEM PAGE NUMBER: 471
PRINT DATE: 12/23/2024 SLD COUNTY/SR - ANNUAL PRINT COUNTY: SUSQUEHANNA

DIR: B TOTAL LEN: .821 MI. DIST: 04-5 SR: 2049
LEFT MUN: BROOKLYN T RIGHT MUN: BROOKLYN T

004335 FT

004335 FT
7032/0000 LENGTH(AH 0100 BK 2335)
INTER-AHD OAKLEY RD
(T549)
WRIGHT RD
(T406)
0030/2335

002000 FT

0030/0510 020 "DIA CIR PLASTIC
LEN=0040 INSTALLED UNKN
0030/0035 020 "DIA CIR PLASTIC
LEN=0040 INSTALLED UNKN
002000 FT 2 0 57143 0 00 0019+95
5 0030/0000 LENGTH(AH 2335 BK 1122)
018 "DIA CIR PLASTIC
0020/0650 LEN=0040 INSTALLED UNKN
018 "DIA CIR PLASTIC
0020/0121 LEN=0025 INSTALLED UNKN
000878 FT 2 0 57143 0 00 0008+44
NC SR 2049 SH












000878 FT

5 0020/0000 LENGTH(AH 1122 BK 0878)
018 "DIA CIR PLASTIC
0010/0820 LEN=0040 INSTALLED 2002

000000 FT

000000 FT 2 0 57143 0 00 0000+00
NC OAKLEY RD
GREENWOOD ST
(SR0167 SEG 0050/0000)
MFC BEGIN = E
5 0010/0000 LENGTH(AH 0878 BK 0000)

EXTRACT DATE: 12/21/2024 ROADWAY MANAGEMENT SYSTEM PAGE NUMBER: 470
 PRINT DATE: 12/23/2024 SLD COUNTY/SR - ANNUAL PRINT COUNTY: SUSQUEHANNA
 DIR: B TOTAL LEN: .000 MI. DIST: 04-5 SR: 2048
 LEFT MUN: LENOX T RIGHT MUN: LENOX T

000000 FT		000000 FT	
000000 FT		7060/0000	LENGTH(AH 1749 BK 2612)
000000 FT		000000 FT	
000000 FT		7050/0000	LENGTH(AH 2612 BK 1872)
000000 FT		000000 FT	
000000 FT		7040/0000	LENGTH(AH 1872 BK 1625)
000000 FT		000000 FT	
000000 FT		7030/0000	LENGTH(AH 1625 BK 3365)
000000 FT		000000 FT	
000000 FT		7020/0000	LENGTH(AH 3365 BK 2360)
000000 FT		000000 FT	
		7010/0000	LENGTH(AH 2360 BK 0000)

EXTRACT DATE: 12/21/2024	ROADWAY MANAGEMENT SYSTEM	PAGE NUMBER: 469
PRINT DATE: 12/23/2024	SLD COUNTY/SR - ANNUAL PRINT	COUNTY: SUSQUEHANNA
DIR: B	TOTAL LEN: .986 MI.	DIST: 04-5
LEFT MUN: LENOX T	RIGHT MUN: LENOX T	SR: 2047

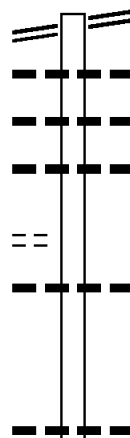
STATION	TYPE	DATE	TIME	LOCATION	DESCRIPTION	REMARKS
005204	FT					
FOREST ST						
(SR2020 SEG 0030/0000)						
0020/2859						
0020/2818						
0020/0540						
0020/0145						
002345	FT					
0020/0000						
0010/2183						
0010/1977						
0010/1358						
0010/1250						
0010/0630						
0010/0377						
0010/0368						
000000	FT					
0010/0000						

EXTRACT DATE: 12/21/2024 ROADWAY MANAGEMENT SYSTEM PAGE NUMBER: 468
PRINT DATE: 12/23/2024 SLD COUNTY/SR - ANNUAL PRINT COUNTY: SUSQUEHANNA

DIR: B TOTAL LEN: 6.382 MI. DIST: 04-5 SR: 2046
LEFT MUN: HERRICK T RIGHT MUN: HERRICK T

UPPER RD 033699 FT
(SR0171 SEG 0210/0000) 0142/1015

1 0 00296 7 00 0009+88 032684 FT
BENNETT RD
(T728) 0142/0000



033699 FT UPPER RD
0142/1015 (SR0171 SEG 0210/0000)
0142/0619 018 "DIA CIRC CONCR
LEN=0032 INSTALLED UNKN
0142/0364 018 "DIA CIRC CONCR
LEN=0040 INSTALLED UNKN
0142/0057 015 "DIA CIRC CONCR
032684 FT LEN=0048 INSTALLED UNKN

5 0142/0000 LENGTH(AH 1015 BK 2907)
018 "DIA CIR PLASTIC
0132/2907 LEN=0040 INSTALLED 1998

0132/1295 018 "DIA CIRC CONCR
LEN=0038 INSTALLED UNKN

EXTRACT DATE: 12/21/2024 ROADWAY MANAGEMENT SYSTEM PAGE NUMBER: 467
PRINT DATE: 12/23/2024 SLD COUNTY/SR - ANNUAL PRINT COUNTY: SUSQUEHANNA

DIR: B TOTAL LEN: 6.382 MI. DIST: 04-5 SR: 2046
LEFT MUN: HERRICK T RIGHT MUN: HERRICK T

		0132/0477	036 "DIA CIRC METAL LEN=0030 INSTALLED UNKN HERRICK
		0132/0117	ARARAT T
029777 FT		029777 FT	1 0 00227 0 00 0067+51
		0132/0000	LENGTH(AH 2907 BK 3438)
		0122/2690	018 "DIA CIR PLASTIC LEN=0040 INSTALLED 2006
			W BR LACK RV STRUCTURE LENGTH 16 FT
		0122/1994	BMSID 57/2046/0122/1994
		0122/1988	036 "H 00 "W MULT METAL LEN=0030 INSTALLED 1999
COTTRELL RD (T739)	0122/1868	0122/1868	BURNWOOD DEAD END RD (T743)
		0122/0387	018 "DIA CIRC CONCR LEN=0030 INSTALLED UNKN
026339 FT		026339 FT	1 0 00227 0 00 0101+21
		0122/0000	VILLAGE: BURNWOOD LENGTH(AH 3438 BK 2491)
		0112/2244	024 "DIA CIR PLASTIC LEN=0040 INSTALLED 1998
BURNWOOD RD (T741)	0112/1989		CREEK RD (T590)
		0112/1969	018 "DIA CIRC CONCR LEN=0100 INSTALLED UNKN
		0112/1965	018 "DIA CIRC CONCR LEN=0030 INSTALLED UNKN
		0112/1180	018 "DIA CIR PLASTIC LEN=0040 INSTALLED 2006
023848 FT		0112/0311	1 0 00227 0 00 0126+64
		023848 FT	LENGTH(AH 2491 BK 2382)
		0112/0000	018 "DIA CIR PLASTIC LEN=0040 INSTALLED 2006
		0102/2019	018 "DIA CIR PLASTIC LEN=0036 INSTALLED UNKN
021466 FT		0102/0556	1 0 00227 0 00 0150+46
		021466 FT	

DIR: B TOTAL LEN: 6.382 MI.
LEFT MUN: ARARAT T

DIST: 04-5 SR: 2046
RIGHT MUN: ARARAT T

RIDGE RD
(T 740)

018804 FT

0 1 6 1 4 2 F T

0072/2575

013506 FT

```

0102/0000 LENGTH(AH 2382 BK 2662)
0092/2357 LEN=0036 INSTALLED UNKN
048"H 36"W ELLIP CONC
0092/1942 LEN=0030 INSTALLED UNKN

EAST SHORE DR
0092/1260 (TWP )

018804 FT 1 0 00227 0 00 0177+08
0092/0000 LENGTH(AH 2662 BK 2662)
015 "DIA CIRC CONCR
0082/2662 LEN=0070 INSTALLED UNKN
036 "DIA CIRC METAL
0082/2511 LEN=0040 INSTALLED 1998
024 "DIA CIRC CONCR
0082/2325 LEN=0090 INSTALLED UNKN
015 "DIA CIRC CONCR
0082/2089 LEN=0040 INSTALLED UNKN
WEST SHORE DR
0082/1982 (TWP )
015 "DIA CIRC CONCR
0082/1680 LEN=0050 INSTALLED UNKN

016142 FT 1 0 00227 0 00 0204+63
SR 2077 SH
(SR2077 SEG 0060/3448)
0082/0000 LENGTH(AH 2662 BK 2636)

015 "DIA CIRC CONCR
0072/1661 LEN=0040 INSTALLED UNKN
018 "DIA CIR PLASTIC
0072/1185 LEN=0040 INSTALLED UNKN
018 "DIA CIR PLASTIC
0072/0781 LEN=0030 INSTALLED 1996
036 "DIA CIR PLASTIC
0072/0273 LEN=0040 INSTALLED UNKN
013506 FT 1 0 00227 0 00 0230+60
018 "DIA CIR PLASTIC
LEN=0030 INSTALLED 1996
0072/0000 LENGTH(AH 2636 BK 2520)
018 "DIA CIRC METAL

```

EXTRACT DATE: 12/21/2024 ROADWAY MANAGEMENT SYSTEM PAGE NUMBER: 465
PRINT DATE: 12/23/2024 SLD COUNTY/SR - ANNUAL PRINT COUNTY: SUSQUEHANNA

DIR: B TOTAL LEN: 6.382 MI. DIST: 04-5 SR: 2046
LEFT MUN: ARARAT T RIGHT MUN: ARARAT T

1 0 00227 0 00 0256+00 010986 FT
SHAHER RD
(T505) 0062/0000

AVERY RD
(T578) 0042/1090

008654 FT

006736 FT

0062/2000	LEN=0030	INSTALLED UNKN
0062/1184	018 "DIA CIR PLASTIC LEN=0036	INSTALLED 1996
0062/0094 010986 FT	048 "DIA CIRC METAL LEN=0030	INSTALLED 1996
0062/0000	PLONSKI RD (T505) LENGTH(AH 2520 BK 2332)	
0052/1463	030 "DIA CIRC METAL LEN=0035	INSTALLED 1996
0052/1192	018 "DIA CIR PLASTIC LEN=0040	INSTALLED 1996
0052/0991	018 "DIA CIR PLASTIC LEN=0040	INSTALLED 1996
0052/0717	018 "DIA CIR PLASTIC LEN=0040	INSTALLED 1999
0052/0000	1 0 00227 0 00 0279+32 LENGTH(AH 2332 BK 1918)	
0042/1878	018 "DIA CIR PLASTIC LEN=0035	INSTALLED 1999
0042/1736	ARARAT GIBSON T	
0042/1333	018 "DIA CIRC METAL LEN=0035	INSTALLED 1999
0042/1040	018 "DIA CIR PLASTIC LEN=0065	INSTALLED 2001
0042/0638	018 "DIA CIRC CONCR LEN=0035	INSTALLED UNKN
0042/0010 006736 FT	048 "DIA CIR PLASTIC LEN=0050	INSTALLED UNKN
0042/0000	1 0 00227 0 00 0298+64 LENGTH(AH 1918 BK 2821)	
0032/2811	048 "DIA CIR PLASTIC LEN=0010	INSTALLED 1998
0032/2772	UNNAMED RD (T580)	
0032/2274	015 "DIA CIRC CONCR LEN=0036	INSTALLED UNKN
0032/2126	018 "DIA CIRC CONCR LEN=0030	INSTALLED 1999
0032/1843	036 "DIA CIR PLASTIC LEN=0030	INSTALLED UNKN

EXTRACT DATE: 12/21/2024 ROADWAY MANAGEMENT SYSTEM PAGE NUMBER: 464
PRINT DATE: 12/23/2024 SLD COUNTY/SR - ANNUAL PRINT COUNTY: SUSQUEHANNA

DIR: B TOTAL LEN: 6.382 MI. DIST: 04-5 SR: 2046
LEFT MUN: GIBSON T RIGHT MUN: GIBSON T

1 0 00227 0 00 0326+27 003915 FT
SR 1001 SH
(SR1001 SEG 0010/0000) 0032/0000

000896 FT

000000 FT

0032/1634	015 "DIA	CIRC CONCR
0032/1352	LEN=0036	INSTALLED UNKN
0032/1135	015 "DIA	CIRC CONCR
0032/0621	LEN=0036	INSTALLED UNKN
0032/0377	015 "DIA	CIRC CONCR
003915 FT	LEN=0036	INSTALLED UNKN
0032/0000	024 "DIA	CIR PLASTIC
0022/2999	LEN=0045	INSTALLED 1996
0022/2683	015 "DIA	CIR PLASTIC
0022/2025	LEN=0030	INSTALLED 1996
0022/1456	LENGTH(AH 2821 BK 3019)	
0022/1265	015 "DIA	CIRC CONCR
0022/0744	LEN=0030	INSTALLED UNKN
0022/0736	015 "DIA	CIRC CONCR
0022/0489	LEN=0035	INSTALLED UNKN
0022/0070	015 "DIA	CIRC CONCR
000896 FT	LEN=0030	INSTALLED UNKN
0022/0000	015 "DIA	CIRC CONCR
0012/0896	LEN=0030	INSTALLED UNKN
0012/0845	015 "DIA	CIRC CONCR
0012/0266	LEN=0030	INSTALLED UNKN
0012/0135	015 "DIA	CIRC CONCR
0012/0100	LEN=0030	INSTALLED UNKN
000000 FT	015 "DIA	CIRC CONCR
NC F I	LEN=0065	INSTALLED UNKN
DDLE LAKE RD	GELATT RD	
SR 0092 SH	(T580)	
(SR0092 SEG 0320/0000)	012 "DIA	CIRC METAL
MFC BEGIN = D	LEN=0090	INSTALLED 1999
LENGTH(AH 0896 BK 0000)	018 "DIA	CIRC CONCR

EXTRACT DATE: 12/21/2024 ROADWAY MANAGEMENT SYSTEM PAGE NUMBER: 463
PRINT DATE: 12/23/2024 SLD COUNTY/SR - ANNUAL PRINT COUNTY: SUSQUEHANNA

DIR: B TOTAL LEN: .638 MI. DIST: 04-5 SR: 2045
LEFT MUN: LENOX T RIGHT MUN: LENOX T

	003367 FT		003367 FT	SR 0092 SH
			0060/2418	(SR0092 SEG 0060/2032)
			0060/2350	015 "DIA CIRC METAL
			0060/2003	LEN=0040 INSTALLED UNKN
			0060/1490	018 "DIA CIR PLASTIC
			0060/1356	LEN=0030 INSTALLED UNKN
			0060/1192	018 "DIA CIRC CONCR
			0060/0785	LEN=0040 INSTALLED 1997
			0060/0350	015 "DIA CIRC CONCR
	000949 FT		000949 FT	LEN=0024 INSTALLED 1997
			0060/0000	018 "DIA CIR PLASTIC
				LEN=0030 INSTALLED UNKN
				024 "DIA CIR PLASTIC
				LEN=0050 INSTALLED UNKN
				018 "DIA CIRC METAL
				LEN=0040 INSTALLED UNKN
				2 0 57105 0 00 0114+89
				LENGTH(AH 2418 BK 0910)
				015 "DIA CIRC METAL
				LEN=0040 INSTALLED UNKN
0 0 00000 0 00 0000+00	000039 FT		0052/0162	ZABLOTSKY RD
ZABLOTSKY RD			INTER-BK	(T430)
(T430)	0052/0000			LENGTH(AH 0910 BK 1527)
	000039 FT		0052/0000	000039 FT
			000039 FT	7050/0000
	000039 FT		000039 FT	LENGTH(AH 1527 BK 2707)
			000039 FT	7040/0000
	000039 FT		000039 FT	LTH AH 002707 BK 000100
			000039 FT	7034/0000
	000039 FT		000039 FT	LTH AH 000100 BK 002404
			000039 FT	7030/0000
				LENGTH(AH 2404 BK 0039)
				BMSSEN 57/2045/0030/0000
				INTER-AHD JEFFERS POND RD
	000000 FT		0030/0039	(T506)
			000000 FT	2 0 57105 0 00 0039+06
				NC SR 2045 SH
				INTER-BK JEFFERS POND RD
				(T506)
				MILLARD CREEK
				BMSBG 57/2045/0030/0000
				MFC BEGIN = E
				LENGTH(AH 0039 BK 1550)
000000 FT			0030/0000	000000 FT
			000000 FT	7020/0000
000000 FT			000000 FT	LENGTH(AH 1550 BK 2326)
			000000 FT	7010/0000
				LENGTH(AH 2326 BK 0000)

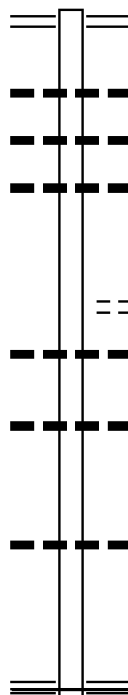
EXTRACT DATE: 12/21/2024 ROADWAY MANAGEMENT SYSTEM PAGE NUMBER: 462
PRINT DATE: 12/23/2024 SLD COUNTY/SR - ANNUAL PRINT COUNTY: SUSQUEHANNA

DIR: B TOTAL LEN: .826 MI. DIST: 04-5 SR: 2044
LEFT MUN: HERRICK T RIGHT MUN: HERRICK T

004362 FT

002270 FT

000000 FT



004362 FT LEWIS LAKE RD
0020/2092 (SR2042 SEG 0040/0000)
015 "DIA CIR PLASTIC
LEN=0030 INSTALLED UNKN
018 "DIA CIR PLASTIC
0020/1340 LEN=0030 INSTALLED UNKN
036 "DIA CIR PLASTIC
0020/1115 LEN=0040 INSTALLED 1998
0020/0606
002270 FT 2 0 57092 0 00 0022+70
PRIVATE RD
(PRDR)
5 0020/0000 LENGTH(AH 2092 BK 2270)
018 "DIA CIR PLASTIC
0010/1981 LEN=0050 INSTALLED 1998
048 "DIA CIRC METAL
0010/1270 LEN=0025 INSTALLED UNKN
030 "DIA CIR PLASTIC
0010/0053 LEN=0040 INSTALLED 2004
000000 FT 2 0 57092 0 00 0000+00
NC ST ARK RD
LYON ST
(SR2027 SEG 0140/0000)
MFC BEGIN = D
5 0010/0000 LENGTH(AH 2270 BK 0000)

EXTRACT DATE: 12/21/2024 ROADWAY MANAGEMENT SYSTEM PAGE NUMBER: 461
PRINT DATE: 12/23/2024 SLD COUNTY/SR - ANNUAL PRINT COUNTY: SUSQUEHANNA

DIR: B TOTAL LEN: .006 MI. DIST: 04-5 SR: 2043
LEFT MUN: LENOX T RIGHT MUN: LENOX T

000030 FT

000019 FT

000019 FT

000019 FT

000019 FT

000019 FT

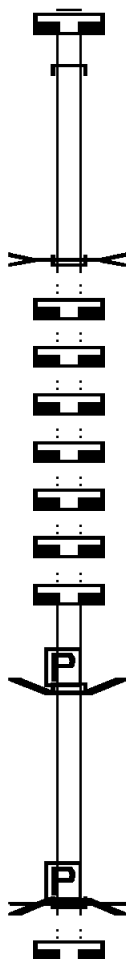
000019 FT

000019 FT

000019 FT

000000 FT

000000 FT



000030 FT

7082/0000

INTER-AHD

0080/0011

000019 FT

NC W

INTER-BK

5 0080/0000

000019 FT

7070/0000

000019 FT

7060/0000

000019 FT

7050/0000

000019 FT

7040/0000

000019 FT

7030/0000

000019 FT

7020/0000

000019 FT

7014/0000

INTER-AHD

0012/0019

000000 FT

NC B

INTER-BK

5 0012/0000

000000 FT

7010/0000

LENGTH(AH 2416 BK 0011)

W L CHURCH RD

(TWP)

2 0 57035 0 00 0232+77

L CHURCH RD

TOWER CREEK

STRUCTURE LENGTH 11 FT

BMSID 57/2043/0080/0000

W L CHURCH RD

(TWP)

LENGTH(AH 0011 BK 2411)

LENGTH(AH 2411 BK 2317)

LENGTH(AH 2317 BK 3031)

LENGTH(AH 3031 BK 2616)

LENGTH(AH 2616 BK 2896)

LENGTH(AH 2896 BK 2500)

LENGTH(AH 2500 BK 1932)

LENGTH(AH 1932 BK 0019)

BMSID 57/2043/0012/0000

BENNETT RD

(TWP)

BRIDGE POSTED (TONS)

2 0 57035 0 00 0053+33

BENNETT RD

BENNETT RD

(TWP)

SGL 35 COMB 40

MILLARD CRK

BMSBG 57/2043/0012/0000

MFC BEGIN = E

LENGTH(AH 0019 BK 0634)

LENGTH(AH 0634 BK 0000)

EXTRACT DATE: 12/21/2024 ROADWAY MANAGEMENT SYSTEM PAGE NUMBER: 460
PRINT DATE: 12/23/2024 SLD COUNTY/SR - ANNUAL PRINT COUNTY: SUSQUEHANNA

DIR: B TOTAL LEN: 2.855 MI. DIST: 04-5 SR: 2042
LEFT MUN: HERRICK T RIGHT MUN: HERRICK T

015072 FT

015072 FT OLD NEWBURG TP
0050/3703 (SR0374 SEG 0340/0000)
018 "DIA CIR PLASTIC
0050/3608 LEN=0035 INSTALLED UNKN
015 "DIA CIR PLASTIC
0050/3219 LEN=0035 INSTALLED 1998
015 "DIA CIR PLASTIC
0050/2856 LEN=0030 INSTALLED UNKN
0050/2533 BMS EN 57/2042/0050/2564
2 0 57041 0 01 0189+60
UNKNOWN
0050/2526 BMSBG 57/2042/0050/2564

011369 FT

0050/0673 015 "DIA CIR PLASTIC
LEN=0030 INSTALLED UNKN
015 "DIA CIRC METAL
0050/0190 LEN=0030 INSTALLED 2002
011369 FT 2 0 57041 0 01 0189+60
5 0050/0000 LENGTH(AH 3703 BK 2640)

PLUE RD
(T586)

0040/0940

0040/1990 018 "DIA CIR PLASTIC
LEN=0030 INSTALLED 1998
024 "DIA CIRC METAL
0040/1460 LEN=0030 INSTALLED 1998

0040/0757 018 "DIA CIR PLASTIC
LEN=0030 INSTALLED 1998

0040/0138 018 "DIA CIR PLASTIC
LEN=0030 INSTALLED 1998
PRIVATE RD
0040/0046 (PRDR)
008729 FT

2 0 57041 0 01 0163+18 008729 FT
STARK RD
(SR2044 SEG 0020/2092) 0040/0000

5 0040/0000 LENGTH(AH 2640 BK 2827)
018 "DIA CIRC METAL
0030/2674 LEN=0030 INSTALLED UNKN
018 "DIA CIRC METAL
0030/2387 LEN=0030 INSTALLED UNKN
018 "DIA CIR PLASTIC

EXTRACT DATE: 12/21/2024 ROADWAY MANAGEMENT SYSTEM PAGE NUMBER: 459
PRINT DATE: 12/23/2024 SLD COUNTY/SR - ANNUAL PRINT COUNTY: SUSQUEHANNA

DIR: B TOTAL LEN: 2.855 MI. DIST: 04-5 SR: 2042
LEFT MUN: HERRICK T RIGHT MUN: HERRICK T

		0030/1526	LEN=0030	INSTALLED	1998

	005902 FT	005902 FT	2 0 57041	0 01 0134+91	
		5 0030/0000	LENGTH(AH	2827 BK 2497)	
		0020/2446	018 "DIA	CIR PLASTIC	UNKN
		0020/2105	LEN=0030	INSTALLED	UNKN
		0020/1944	015 "DIA	CIR PLASTIC	UNKN
		0020/1503	LEN=0030	INSTALLED	UNKN
		0020/1250	018 "DIA	CIR PLASTIC	UNKN
			LEN=0032	INSTALLED	UNKN
			018 "DIA	CIR PLASTIC	UNKN
PAYE HILL RD (T593)	0020/1184	0020/1115	015 "DIA	CIR PLASTIC	UNKN
		0020/0630	LEN=0035	INSTALLED	UNKN
		0020/0132	015 "DIA	CIR PLASTIC	1998
	003405 FT	0020/0000	015 "DIA	CIR PLASTIC	2019
		5 0020/0000	LEN=0040	INSTALLED	2019
		0010/2838	003405 FT	2 0 57041	0 01 0109+94
			5 0020/0000	LENGTH(AH	2497 BK 3405)
			024 "DIA	CIR PLASTIC	
			LEN=0030	INSTALLED	1998

		0010/1452	HERRICK	UNION DALE B	
		0010/1369	015 "DIA	CIR PLASTIC	1998
		0010/1160	LEN=0030	INSTALLED	UNKN
			018 "DIA	CIR PLASTIC	
			LEN=0030	INSTALLED	UNKN

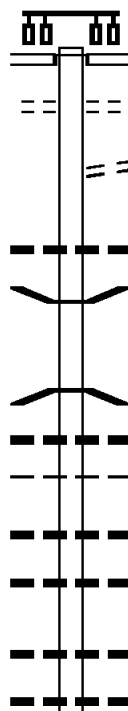
	000000 FT	0010/0210	015 "DIA	CIRC METAL	UNKN
		000000 FT	LEN=0035	INSTALLED	UNKN
		NC LEWIS LAKE RD	2 0 57041	0 01 0075+78	
		MAIN ST			
		INTER-BK	(SR2023	SEG 0140/0000)	
			NORTON HILL RD		
			(BORO)		
MAIN ST	(SR2023 SEG 0140/0000)	0010/0000	MFC BEGIN = D		
		5 0010/0000	LENGTH(AH	3405 BK 0000)	

EXTRACT DATE: 12/21/2024 ROADWAY MANAGEMENT SYSTEM PAGE NUMBER: 458
PRINT DATE: 12/23/2024 SLD COUNTY/SR - ANNUAL PRINT COUNTY: SUSQUEHANNA

DIR: B TOTAL LEN: 3.838 MI. DIST: 04-5 SR: 2041
LEFT MUN: HOP BOTTOM B RIGHT MUN: HOP BOTTOM B

020264 FT

018639 FT



020264 FT
INTER-AHD MAIN ST
(SR0167 SEG 0010/0000)
LACKAWANNA TR
(SR0011 SEG 0100/1576)
0090/1625 RAILROAD ST
0090/1543 (BORO)
FRONT ST
(BORO)
NC MAIN ST
0090/0735 018 "DIA CIR PLASTIC
LEN=0045 INSTALLED UNKN
0090/0075 BMS EN 57/2041/0090/0000
018639 FT 1 0 00941 0 03 0299+94
NORFOLK SOUTHERN RAI RR
BMSBG 57/2041/0090/0000
0090/0000 LENGTH(AH 1625 BK 2420)
015 "DIA CIRC CONCR
0080/2161 LEN=0120 INSTALLED UNKN
HOP BOTTOM
0080/1777 LENOX T
018 "DIA CIRC CONCR
0080/1720 LEN=0040 INSTALLED UNKN
024 "DIA CIRC CONCR
0080/1273 LEN=0100 INSTALLED UNKN
015 "DIA CIRC CONCR
0080/0597 LEN=0040 INSTALLED UNKN
015 "DIA CIRC CONCR
0080/0025 LEN=0040 INSTALLED UNKN

EXTRACT DATE: 12/21/2024 ROADWAY MANAGEMENT SYSTEM PAGE NUMBER: 457
PRINT DATE: 12/23/2024 SLD COUNTY/SR - ANNUAL PRINT COUNTY: SUSQUEHANNA

DIR: B TOTAL LEN: 3.838 MI. DIST: 04-5 SR: 2041
LEFT MUN: LENOX T RIGHT MUN: LENOX T

016219 FT

016219 FT 1 0 00941 0 03 0275+61

NC GL ENWOOD ST
[S] 0080/0000 LENGTH(AH 2420 BK 2484)

015 "DIA CIRC CONCR

0070/2020 LEN=0036 INSTALLED UNKN

018 "DIA CIR PLASTIC

0070/1776 LEN=0036 INSTALLED UNKN

018 "DIA CIR PLASTIC

0070/1120 LEN=0036 INSTALLED UNKN

015 "DIA CIRC CONCR

0070/0805 LEN=0030 INSTALLED UNKN

018 "DIA CIR PLASTIC

0070/0507 LEN=0036 INSTALLED UNKN

013735 FT

013735 FT 1 0 00941 0 03 0250+77

[S] 0070/0000 LENGTH(AH 2484 BK 1857)

018 "DIA CIR PLASTIC

0060/1536 LEN=0040 INSTALLED UNKN

015 "DIA CIRC CONCR

0060/0965 LEN=0040 INSTALLED UNKN

FOR SR 2041 AND 2047

(CONN)

SR 2047 SH

(SR2047 SEG 0010/0000)

018 "DIA CIR PLASTIC

0060/0240 LEN=0040 INSTALLED UNKN

015 "DIA CIRC CONCR

0060/0040 LEN=0040 INSTALLED UNKN

011878 FT

011878 FT 1 0 00941 0 03 0232+20

SR 2045 TURNBACK

(TBC)

[S] 0060/0000 LENGTH(AH 1857 BK 2234)

018 "DIA CIR PLASTIC

0050/1930 LEN=0032 INSTALLED UNKN

018 "DIA CIR PLASTIC

0050/1540 LEN=0032 INSTALLED UNKN

015 "DIA CIRC CONCR

0050/1270 LEN=0032 INSTALLED UNKN

015 "DIA CIRC CONCR

0050/1050 LEN=0032 INSTALLED UNKN

015 "DIA CIR UNKNOWN

0050/0825 LEN=0032 INSTALLED UNKN

009644 FT

1 0 00941 0 03 0209+49 009644 FT
TAYLOR RD
(T389) 0050/0000

[S] 0050/0000 LENGTH(AH 2234 BK 3414)

015 "DIA CIRC CONCR

0040/3380 LEN=0045 INSTALLED UNKN

DIR: B TOTAL LEN: 3.838 MI. DIST: 04-5 SR: 2041
LEFT MUN: LENOX T RIGHT MUN: LENOX T

EXTRACT DATE: 12/21/2024 ROADWAY MANAGEMENT SYSTEM PAGE NUMBER: 455
PRINT DATE: 12/23/2024 SLD COUNTY/SR - ANNUAL PRINT COUNTY: SUSQUEHANNA

DIR: B TOTAL LEN: .434 MI. DIST: 04-5 SR: 2040
LEFT MUN: UNION DALE B RIGHT MUN: UNION DALE B

	002291 FT		002291 FT	INTER-AHD	CHURCH ST (BORO)
			0012/2291		STILLWATER RD (SR0171 SEG 0130/0331)
			0012/2285		DRAINAGE STRUCTURE LENGTH 6 FT
			0012/2271		BMSID 57/2040/0012/2291 018 "DIA CIRC CONCR
			0012/2181		LEN=0131 INSTALLED UNKN TO 0171/0130 SH
			0012/2161		(CONN) 018 "DIA CIRC CONCR
					LEN=0040 INSTALLED 1998
TODD AV (BORO)	0012/2154		0012/1490		BMS EN 57/2040/0012/1283 0 0 00000 0 00 0000+00
			0012/1283		W.B.LACK RVR BMSBG 57/2040/0012/1283
DARROW ST (BORO)	0012/0211 000000 FT		000000 FT	2 0 57041 0 00 0078+65 NC SKYLINE DR	MAIN ST (SR2023 SEG 0130/1164) MFC BEGIN = D
			0012/0000	LENGTH(AH 2291 BK 0000)	

EXTRACT DATE: 12/21/2024 ROADWAY MANAGEMENT SYSTEM PAGE NUMBER: 454
PRINT DATE: 12/23/2024 SLD COUNTY/SR - ANNUAL PRINT COUNTY: SUSQUEHANNA

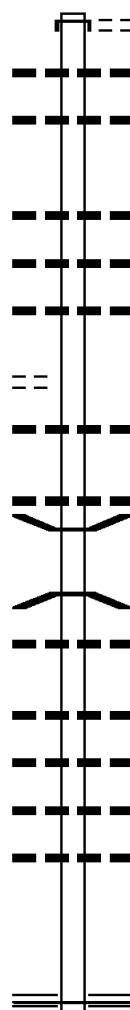
DIR: B TOTAL LEN: .937 MI. DIST: 04-5 SR: 2039
LEFT MUN: LENOX T RIGHT MUN: LENOX T

WICKWIRE RD
(T507)

004947 FT

002898 FT
0020/0000

000000 FT



004947 FT
INTER-AHD BROOKLYN ST
(SR2041 SEG 0010/0000)
BENNETT RD
(T442)
0020/2049 024 "DIA CIR PLASTIC
0020/1815 LEN=0040 INSTALLED UNKN
0020/1632 018 "DIA CIR PLASTIC
LEN=0040 INSTALLED UNKN

0020/0550 015 "DIA CIRC CONCR
LEN=0035 INSTALLED UNKN
0020/0245 018 "DIA CIR PLASTIC
LEN=0050 INSTALLED UNKN
0020/0038 018 "DIA CIR PLASTIC
LEN=0035 INSTALLED UNKN
002898 FT 2 0 57035 0 00 0029+17
NC SR 2039 SH
0020/0000 LENGTH(AH 2049 BK 2898)
0010/2807 015 "DIA CIRC CONCR
LEN=0035 INSTALLED UNKN

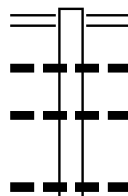
0010/1990 015 "DIA CIRC CONCR
LEN=0055 INSTALLED UNKN
0010/1801 BMSBN 57/2039/0010/1777
2 0 57035 0 00 0017+79
MILLARD CRK
0010/1777 BMSBG 57/2039/0010/1777
0010/1480 015 "DIA CIRC CONCR
LEN=0040 INSTALLED UNKN

0010/0789 015 "DIA CIRC CONCR
LEN=0040 INSTALLED UNKN
0010/0639 015 "DIA CIRC CONCR
LEN=0040 INSTALLED UNKN
0010/0522 015 "DIA CIRC CONCR
LEN=0040 INSTALLED UNKN
0010/0139 015 "DIA CIRC CONCR
LEN=0042 INSTALLED UNKN
000000 FT 2 0 57035 0 00 0000+00
NC GL ENWOOD RD
SR 0092 SH
(SR0092 SEG 0030/0637)
MFC BEGIN = D
0010/0000 LENGTH(AH 2898 BK 0000)

EXTRACT DATE: 12/21/2024 ROADWAY MANAGEMENT SYSTEM PAGE NUMBER: 453
PRINT DATE: 12/23/2024 SLD COUNTY/SR - ANNUAL PRINT COUNTY: SUSQUEHANNA

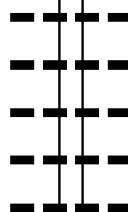
DIR: B TOTAL LEN: 2.635 MI. DIST: 04-5 SR: 2038
LEFT MUN: HERRICK T RIGHT MUN: HERRICK T

013915 FT



013915 FT SR 2077 SH
0052/2512 (SR2077 SEG 0030/0000)
018 "DIA CIR PLASTIC
0052/2047 LEN=0030 INSTALLED UNKN
024 "DIA CIR PLASTIC
0052/1695 LEN=0030 INSTALLED UNKN
018 "DIA CIR PLASTIC
0052/0998 LEN=0037 INSTALLED 2006

011403 FT



011403 FT 2 0 57147 0 00 0025+12
S 0052/0000 LENGTH(AH 2512 BK 2370)

009033 FT



018 "DIA CIRC METAL
0042/1330 LEN=0035 INSTALLED UNKN
018 "DIA CIR PLASTIC
0042/0964 LEN=0030 INSTALLED UNKN
018 "DIA CIR PLASTIC
0042/0760 LEN=0040 INSTALLED UNKN
018 "DIA CIRC METAL
0042/0590 LEN=0035 INSTALLED UNKN
018 "DIA CIR PLASTIC
0042/0150 LEN=0035 INSTALLED UNKN
009033 FT 2 0 57147 0 00 0048+82
018 "DIA CIR PLASTIC
LEN=0024 INSTALLED UNKN
S 0042/0000 LENGTH(AH 2370 BK 3620)

EXTRACT DATE: 12/21/2024 ROADWAY MANAGEMENT SYSTEM PAGE NUMBER: 452
PRINT DATE: 12/23/2024 SLD COUNTY/SR - ANNUAL PRINT COUNTY: SUSQUEHANNA

DIR: B TOTAL LEN: 2.635 MI. DIST: 04-5 SR: 2038
LEFT MUN: HERRICK T RIGHT MUN: HERRICK T

	0032/1408	018 "DIA	CIR PLASTIC	
		LEN=0040	INSTALLED UNKN	
	0032/0443	SHAY RD		
		(T499)		
	0032/0385	036 "DIA	CIR PLASTIC	
		LEN=0040	INSTALLED 2016	
	0032/0360	018 "DIA	CIR PLASTIC	
		LEN=0050	INSTALLED UNKN	
	0032/0099	HERRICK		
	005413 FT	GIBSON T		
005413 FT	5 0032/0000	2 0 57147	0 00 0085+02	
		LENGTH(AH	3620 BK 2595)	
	0022/2355	024 "DIA	CIR PLASTIC	
		LEN=0045	INSTALLED UNKN	
	0022/1995	024 "DIA	CIR PLASTIC	
		LEN=0040	INSTALLED UNKN	
	0022/1580	036 "DIA	CIR PLASTIC	
		LEN=0040	INSTALLED 2016	
	0022/1248	015 "DIA	CIRC CONCR	
		LEN=0044	INSTALLED UNKN	
	0022/0500	018 "DIA	CIR PLASTIC	
		LEN=0042	INSTALLED UNKN	
002818 FT	5 0022/0000	2 0 57147	0 00 0110+97	
		LENGTH(AH	2595 BK 2818)	
	0012/2780	018 "DIA	CIR PLASTIC	
		LEN=0055	INSTALLED UNKN	
	0012/1778	024 "DIA	CIRC CONCR	
		LEN=0040	INSTALLED UNKN	
	0012/1455	048 "DIA	CIR PLASTIC	
		LEN=0036	INSTALLED UNKN	
	0012/0754	018 "DIA	CIR PLASTIC	
		LEN=0040	INSTALLED 2024	
	0012/0487	018 "DIA	CIR PLASTIC	
		LEN=0036	INSTALLED 1996	
	NC CH	IPMUNK RD		
2 0 57147 0 00 0140+55 000000 FT	000000 FT	SR 2036 SH		
SR 2036 SH		(SR2036 SEG 0030/0000)		
(SR2036 SEG 0030/0000)	0012/0000	MFC BEGIN = E		
	5 0012/0000	LENGTH(AH	2818 BK 0000)	

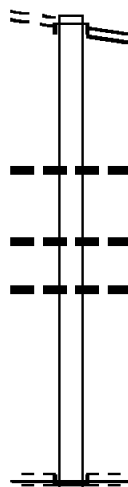
EXTRACT DATE: 12/21/2024 ROADWAY MANAGEMENT SYSTEM PAGE NUMBER: 451
 PRINT DATE: 12/23/2024 SLD COUNTY/SR - ANNUAL PRINT COUNTY: SUSQUEHANNA
 DIR: B TOTAL LEN: .645 MI. DIST: 04-5 SR: 2037
 LEFT MUN: LENOX T RIGHT MUN: LENOX T

CAMERON HILL RD
(T436)

003403 FT

0010/3403

000000 FT



003403 FT
INTER-AHD

GUNN HILL RD
 (T505)
 SR 2035 SH
 (SR2035 SEG 0040/2337)

0010/3403

0010/1777 018 "DIA CIRC METAL
 LEN=0030 INSTALLED UNKN

0010/1012 018 "DIA CIRC METAL
 LEN=0033 INSTALLED UNKN

0010/0568 018 "DIA CIR PLASTIC
 LEN=0030 INSTALLED UNKN

000000 FT 2 0 57144 0 00 0000+00
 NC SR 2037 SH

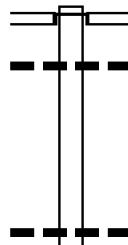
SR 2016 SH
 (TBC)

INTER-BK HIGH BRIDGE RD
 (T436)

MFC BEGIN = E
 0010/0000 LENGTH(AH 3403 BK 0000)

EXTRACT DATE: 12/21/2024 ROADWAY MANAGEMENT SYSTEM PAGE NUMBER: 450
PRINT DATE: 12/23/2024 SLD COUNTY/SR - ANNUAL PRINT COUNTY: SUSQUEHANNA
DIR: B TOTAL LEN: 2.999 MI. DIST: 04-5 SR: 2036
LEFT MUN: ARARAT T RIGHT MUN: ARARAT T

015835 FT



015835 FT
INTER-AHD CAMP RD
(T503)
SR 2077 SH
0060/2654 (SR2077 SEG 0060/0000)
036 " DIA CIR PLASTIC
0060/2648 LEN=0060 INSTALLED 2016

0060/0801 018 " DIA CIRC CONCR
LEN=0032 INSTALLED UNKN

EXTRACT DATE: 12/21/2024 ROADWAY MANAGEMENT SYSTEM PAGE NUMBER: 449
PRINT DATE: 12/23/2024 SLD COUNTY/SR - ANNUAL PRINT COUNTY: SUSQUEHANNA
DIR: B TOTAL LEN: 2.999 MI. DIST: 04-5 SR: 2036
LEFT MUN: ARARAT T RIGHT MUN: ARARAT T

013181 FT

013181 FT 2 0 57146 0 00 0132+43
036 "DIA CIRC METAL
LEN=0030 INSTALLED UNKN
5 0060/0000 LENGTH(AH 2654 BK 2119)
018 "DIA CIRC CONCR
0050/1858 LEN=0034 INSTALLED UNKN

011062 FT

011062 FT 2 0 57146 0 00 0111+15
5 0050/0000 LENGTH(AH 2119 BK 3693)
018 "DIA CIRC CONCR
0040/3539 LEN=0036 INSTALLED UNKN
018 "DIA CIRC CONCR
0040/3197 LEN=0032 INSTALLED UNKN
015 "DIA CIRC CONCR
0040/3015 LEN=0032 INSTALLED UNKN
015 "DIA CIRC CONCR
0040/2965 LEN=0035 INSTALLED UNKN
015 "DIA CIRC CONCR
0040/2916 LEN=0032 INSTALLED UNKN
018 "DIA CIR PLASTIC
0040/2585 LEN=0032 INSTALLED UNKN
018 "DIA CIR PLASTIC
0040/2239 LEN=0032 INSTALLED UNKN
ARARAT
0040/1703 GIBSON T
024 "DIA CIR PLASTIC
LEN=0032 INSTALLED UNKN
024 "DIA CIRC CONCR
0040/1095 LEN=0035 INSTALLED UNKN
018 "DIA CIRC CONCR
0040/0722 LEN=0032 INSTALLED UNKN
018 "DIA CIRC CONCR
0040/0325 LEN=0034 INSTALLED UNKN
018 "DIA CIRC CONCR
0040/0045 LEN=0045 INSTALLED UNKN
007369 FT 2 0 57146 0 00 0074+58
5 0040/0000 LENGTH(AH 3693 BK 2210)
036 "DIA CIR PLASTIC
0030/2210 LEN=0060 INSTALLED 2016
018 "DIA CIR PLASTIC
0030/2078 LEN=0045 INSTALLED UNKN
084 "DIA CIRC CONCR
0030/1010 LEN=0045 INSTALLED 2002

DIR: B TOTAL LEN: 2.999 MI.
LEFT MUN: GIBSON T

DIST: 04-5 SR: 2036
RIGHT MUN: GIBSON T

2 0 57146 0 00 0021+25 002115 FT
PLONSKI RD
(T505) 0020/0000

UNNAMED RD
(TWP) 0010/0416

```

2 0 57146 0 00 0000+00 000000 FT
SR 0092 SH
(SR0092 SEG 0290/0000) 0010/0000

```

Station	Structure	Length (ft)	Material	Notes
0030/0770	BRIDGE CLOSED	0059+06		
0030/0748	ROCK CREEK			
0030/0300	BMSBG 57/2036/0030/0748			
005159 FT	018 "DIA CIRC CONCR			
	LEN=0035 INSTALLED UNKN			
	2 0 57146 0 00 0051+17			
	SR 2038 SH			
	(SR2038 SEG 0012/0000)			
0030/0000	LENGTH(AH 2210 BK 3044)			
0020/2596	018 "DIA CIRC METAL			
	LEN=0040 INSTALLED 1998			
0020/2142	018 "DIA CIR PLASTIC			
	LEN=0030 INSTALLED UNKN			
0020/1456	018 "DIA CIR PLASTIC			
	LEN=0050 INSTALLED UNKN			
0020/1060	024 "DIA CIR PLASTIC			
	LEN=0030 INSTALLED UNKN			
0020/0681	018 "DIA CIRC METAL			
	LEN=0030 INSTALLED UNKN			
0020/0040	ROCK HILL CR			
0020/0033	STRUCTURE LENGTH 7 FT			
002115 FT	BMSID 57/2036/0020/0034			
0020/0000	LENGTH(AH 3044 BK 2115)			
0010/0632	BMSEN 57/2036/0010/0593			
	2 0 57146 0 00 0006+05			
0010/0593	TUNKHANNOCK CREEK			
	BMSBG 57/2036/0010/0593			
	OVRFL TUNK C			
0010/0468	STRUCTURE LENGTH 13 FT			
	BMSID 57/2036/0010/0468			
0010/0395	036 "H 00 "W MULT METAL			
NC SR	LEN=0040 INSTALLED UNKN			
000000 FT	SR 2036 SH			
	SR 0092 SH			
	(SR0092 SEG 0290/0000)			
	MFC BEGIN = E			
0010/0000	LENGTH(AH 2115 BK 0000)			

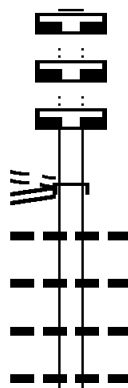
EXTRACT DATE: 12/21/2024 ROADWAY MANAGEMENT SYSTEM PAGE NUMBER: 447
PRINT DATE: 12/23/2024 SLD COUNTY/SR - ANNUAL PRINT COUNTY: SUSQUEHANNA

DIR: B TOTAL LEN: 1.913 MI. DIST: 04-5 SR: 2035
LEFT MUN: LENOX T RIGHT MUN: LENOX T

CAMERON HILL RD
(T436)

SR 2037 SH
(SR2037 SEG 0010/3403) 0040/2337

010098 FT
010098 FT
010098 FT



010098 FT
7070/0000 LENGTH(AH 3749 BK 2027)
010098 FT
7060/0000 LENGTH(AH 2027 BK 2518)
010098 FT
7050/0000 LENGTH(AH 2518 BK 2337)
INTER-AHD GUNN HILL RD (TURNBACK)
0040/2337 (T505)
018 "DIA CIRC METAL
LEN=0040 INSTALLED 2000
018 "DIA CIRC METAL
LEN=0036 INSTALLED UNKN
018 "DIA CIRC METAL
LEN=0040 INSTALLED 1997
018 "DIA CIRC METAL
LEN=0040 INSTALLED UNKN

EXTRACT DATE: 12/21/2024 ROADWAY MANAGEMENT SYSTEM PAGE NUMBER: 446
PRINT DATE: 12/23/2024 SLD COUNTY/SR - ANNUAL PRINT COUNTY: SUSQUEHANNA

DIR: B TOTAL LEN: 1.913 MI. DIST: 04-5 SR: 2035
LEFT MUN: LENOX T RIGHT MUN: LENOX T

007761 FT

0040/0014 BMS EN 57/2035/0040/0000
007761 FT 2 0 57135 0 00 0080+61
BR TUNK CRK
BMSBG 57/2035/0040/0000
5 0040/0000 LENGTH(AH 2337 BK 2694)
018 "DIA CIRC METAL
0030/2121 LEN=0040 INSTALLED 1997
016 "DIA CIR PLASTIC
0030/1533 LEN=0050 INSTALLED UNKN

005067 FT

005067 FT 2 0 57135 0 00 0050+92
5 0030/0000 LENGTH(AH 2694 BK 2807)
018 "DIA CIRC METAL
0020/2700 LEN=0040 INSTALLED UNKN
015 "DIA CIRC CONCR
0020/2350 LEN=0035 INSTALLED UNKN
024 "DIA CIR PLASTIC
0020/1980 LEN=0048 INSTALLED UNKN
018 "DIA CIR PLASTIC
0020/1483 LEN=0035 INSTALLED UNKN

002260 FT

0020/0182 LC FOR TEA POND RD
002260 FT (CONN)
2 0 57135 0 00 0021+85
TEA POND RD
(T452)
5 0020/0000 LENGTH(AH 2807 BK 2260)
024"H 36"W ELLIP METAL
0010/2130 LEN=0050 INSTALLED 1997
018 "DIA CIRC CONCR
0010/1565 LEN=0030 INSTALLED 1997
018 "DIA CIRC CONCR
0010/1420 LEN=0030 INSTALLED UNKN
0010/0879 BMS EN 57/2035/0010/0862
2 0 57135 0 00 0008+34
TRIB TUNK CR
0010/0862 BMSBG 57/2035/0010/0862
018 "DIA CIRC CONCR
0010/0387 LEN=0030 INSTALLED UNKN
000000 FT 2 0 57135 0 00 0000+00
NC SR 2035 SH
SR 2021 SH
(SR2021 SEG 0070/2582)
MFC BEGIN = E
5 0010/0000 LENGTH(AH 2260 BK 0000)

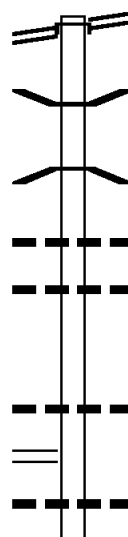
EXTRACT DATE: 12/21/2024 ROADWAY MANAGEMENT SYSTEM PAGE NUMBER: 445
PRINT DATE: 12/23/2024 SLD COUNTY/SR - ANNUAL PRINT COUNTY: SUSQUEHANNA

DIR: B TOTAL LEN: 4.084 MI. DIST: 04-5 SR: 2034
LEFT MUN: GIBSON T RIGHT MUN: GIBSON T

021562 FT
SR 0092 SH
(SR0092 SEG 0280/0000) 0080/2102

SR 2069 SH
(SR2069 SEG 0080/1846) 0070/2568

019460 FT



021562 FT
INTER-AHD GREAT BEND TK
(T945)
SR 0092 SH
(SR0092 SEG 0280/0000)
0080/2102
0080/1101 BMS EN 57/2034/0080/1040
1 0 00945 0 02 0524+40
TUNKHANNOCK CREEK
0080/1040 BMSBG 57/2034/0080/1040
018 "DIA CIRC METAL
0080/0290 LEN=0030 INSTALLED UNKN
018 "DIA CIRC CONCR
0080/0010 LEN=0030 INSTALLED 1998
019460 FT 1 0 00945 0 02 0534+52
5 0080/0000 LENGTH(AH 2102 BK 3474)
036 "DIA CIRC METAL
0070/2735 LEN=0036 INSTALLED 1996
036 "DIA CIRC METAL
0070/2275 LEN=0040 INSTALLED 1996
018 "DIA CIR PLASTIC

EXTRACT DATE: 12/21/2024 ROADWAY MANAGEMENT SYSTEM PAGE NUMBER: 444
PRINT DATE: 12/23/2024 SLD COUNTY/SR - ANNUAL PRINT COUNTY: SUSQUEHANNA

DIR: B TOTAL LEN: 4.084 MI. DIST: 04-5 SR: 2034
LEFT MUN: GIBSON T RIGHT MUN: GIBSON T

1 0 00945 0 02 0569+21 015986 FT
POWELL RD
(T460) 0070/0000

0070/1996	LEN=0036	INSTALLED 1996
024 "DIA	CIR PLASTIC	
0070/1464	LEN=0038	INSTALLED 1996
036 "DIA	CIRC METAL	
0070/1288	LEN=0032	INSTALLED UNKN
024 "DIA	CIR PLASTIC	
0070/0970	LEN=0038	INSTALLED UNKN

015986 FT		
0070/0000	LENGTH(AH 3474 BK 2987)	
018 "DIA	CIR PLASTIC	
0060/2870	LEN=0032	INSTALLED UNKN
018 "DIA	CIR PLASTIC	
0060/2122	LEN=0036	INSTALLED UNKN
018 "DIA	CIR PLASTIC	
0060/1734	LEN=0050	INSTALLED UNKN
015 "DIA	CIR PLASTIC	
0060/1308	LEN=0032	INSTALLED UNKN
015 "DIA	CIR PLASTIC	
0060/1005	LEN=0037	INSTALLED UNKN
018 "DIA	CIR PLASTIC	
0060/0816	LEN=0040	INSTALLED 2003

012999 FT

0060/0215	015 "DIA	CIR PLASTIC
012999 FT	LEN=0032	INSTALLED 1998
0060/0000	1 0 00945 0 02 0599+85	
0050/2362	LENGTH(AH 2987 BK 2537)	
015 "DIA	CIR PLASTIC	
0050/1808	LEN=0030	INSTALLED UNKN
015 "DIA	CIRC METAL	
0050/1280	LEN=0030	INSTALLED 2002
018 "DIA	CIR PLASTIC	
0050/0750	LEN=0040	INSTALLED 1998
024 "DIA	CIR PLASTIC	
0050/0370	LEN=0030	INSTALLED 1996
015 "DIA	CIR PLASTIC	
010462 FT	LEN=0030	INSTALLED 1998
0050/0000	1 0 00945 0 02 0625+22	
0040/2323	LENGTH(AH 2537 BK 2333)	
018 "DIA	CIR PLASTIC	
0040/2241	LEN=0035	INSTALLED 1996
GIBSON		
HERRICK T		

MYERS RD

0040/1585	015 "DIA	CIR PLASTIC
LEN=0035	INSTALLED 2002	

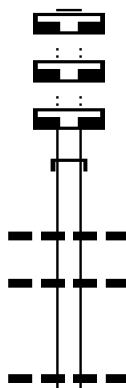
DIST: 04-5 SR: 2034
RIGHT MUN: HERRICK T

EXTRACT DATE: 12/21/2024 ROADWAY MANAGEMENT SYSTEM PAGE NUMBER: 442
PRINT DATE: 12/23/2024 SLD COUNTY/SR - ANNUAL PRINT COUNTY: SUSQUEHANNA

DIR: B TOTAL LEN: 1.852 MI. DIST: 04-5 SR: 2033
LEFT MUN: CLIFFORD T RIGHT MUN: CLIFFORD T

009780 FT
009780 FT
009780 FT

008362 FT



009780 FT
7070/0000 LENGTH(AH 2972 BK 3105)
009780 FT
7060/0000 LENGTH(AH 3105 BK 1702)
009780 FT
7050/0000 LENGTH(AH 1702 BK 1418)
INTER-AHD ELKDALE RD
0040/1418 (TWP)

0040/0695 015 " DIA CIR PLASTIC
LEN=0028 INSTALLED UNKN
024 " DIA CIRC CONCR
0040/0270 LEN=0036 INSTALLED UNKN
008362 FT 2 0 57134 0 00 0084+52
5 0040/0000 LENGTH(AH 1418 BK 2770)
024 " DIA CIR PLASTIC
0030/2417 LEN=0060 INSTALLED 2005

EXTRACT DATE: 12/21/2024 ROADWAY MANAGEMENT SYSTEM PAGE NUMBER: 441
PRINT DATE: 12/23/2024 SLD COUNTY/SR - ANNUAL PRINT COUNTY: SUSQUEHANNA

DIR: B TOTAL LEN: 1.852 MI. DIST: 04-5 SR: 2033
LEFT MUN: CLIFFORD T RIGHT MUN: CLIFFORD T

RED ABBOTTS RD
(T401)

0030/0042
005592 FT

002654 FT

000000 FT

0030/1605	024 "DIA	CIR PLASTIC	
	LEN=0030	INSTALLED	UNKN
0030/1365	024 "DIA	CIRC CONCR	
	LEN=0035	INSTALLED	UNKN
0030/0845	018 "DIA	CIRC CONCR	
	LEN=0036	INSTALLED	UNKN
	018 "DIA	CIRC CONCR	
	LEN=0033	INSTALLED	UNKN
0030/0037	2 0 57134	0 00 0057+00	
005592 FT	WARGO RD		
	(T401)		
0030/0000	LENGTH(AH	2770 BK	2938)
	015 "DIA	CIRC CONCR	
0020/2732	LEN=0036	INSTALLED	UNKN
	018 "DIA	CIRC CONCR	
0020/2234	LEN=0040	INSTALLED	UNKN
	024 "DIA	CIR PLASTIC	
0020/1975	LEN=0050	INSTALLED	2005
	018 "DIA	CIRC CONCR	
0020/1580	LEN=0044	INSTALLED	UNKN
	018 "DIA	CIRC CONCR	
0020/1240	LEN=0032	INSTALLED	UNKN
	018 "DIA	CIR PLASTIC	
0020/0840	LEN=0054	INSTALLED	UNKN
	048 "DIA	CIRC METAL	
0020/0024	LEN=0060	INSTALLED	UNKN
002654 FT	2 0 57134	0 00 0026+54	
0020/0000	LENGTH(AH	2938 BK	2654)
	018 "DIA	CIRC CONCR	
0010/1781	LEN=0032	INSTALLED	UNKN
	018 "DIA	CIRC CONCR	
0010/1320	LEN=0032	INSTALLED	UNKN
	018 "DIA	CIRC CONCR	
0010/1130	LEN=0040	INSTALLED	UNKN
	018 "DIA	CIRC CONCR	
0010/0620	LEN=0040	INSTALLED	UNKN
	018 "DIA	CIRC CONCR	
0010/0417	LEN=0036	INSTALLED	UNKN
000000 FT	2 0 57134	0 00 0000+00	
	NC EL		
	KDALE RD		
	SR 2027 SH		
	(SR2027 SEG	0050/0715)	
	MFC BEGIN	= E	
0010/0000	LENGTH(AH	2654 BK	0000)

EXTRACT DATE: 12/21/2024 ROADWAY MANAGEMENT SYSTEM PAGE NUMBER: 440
PRINT DATE: 12/23/2024 SLD COUNTY/SR - ANNUAL PRINT COUNTY: SUSQUEHANNA

DIR: B TOTAL LEN: 1.392 MI. DIST: 04-5 SR: 2032
LEFT MUN: HARFORD T RIGHT MUN: HARFORD T

007349 FT

LACKAWANNA TR
(SR0011 SEG 0260/0000) 0030/1430



007349 FT
INTER-AHD

0030/1430 PLANK RD
(T581)
LACKAWANNA TR
(SR0011 SEG 0260/0000)

0030/0738 01B "DIA CIR PLASTIC
0030/0262 LEN=0040 INSTALLED 2024
BMSN 57/2032/0030/0249
HARFORD
0030/0257 BROOKLYN T

EXTRACT DATE: 12/21/2024 ROADWAY MANAGEMENT SYSTEM PAGE NUMBER: 439
PRINT DATE: 12/23/2024 SLD COUNTY/SR - ANNUAL PRINT COUNTY: SUSQUEHANNA

DIR: B TOTAL LEN: 1.392 MI. DIST: 04-5 SR: 2032
LEFT MUN: HARFORD T RIGHT MUN: HARFORD T

2 0 57027 0 00 0113+71 005919 FT
STATION RD
(T539) 0030/0000

002079 FT

000000 FT

	2 0 57027 0 00 0115+55
	MARTINS CRK
	BMSBG 57/2032/0030/0249
0030/0249	005919 FT
0030/0000	LENGTH(AH 1430 BK 3840)
	018 "DIA CIR PLASTIC
0020/3560	LEN=0040 INSTALLED 2024
	018 "DIA CIRC CONCR
0020/3342	LEN=0040 INSTALLED 2024
	015 "DIA CIRC CONCR
0020/3168	LEN=0020 INSTALLED UNKN
	015 "DIA CIRC CONCR
0020/2904	LEN=0020 INSTALLED UNKN
	018 "DIA CIR PLASTIC
0020/2603	LEN=0040 INSTALLED 2024
	018 "DIA CIR PLASTIC
0020/2095	LEN=0036 INSTALLED 2024
0020/1474	BMS EN 57/2032/0020/1403
	2 0 57027 0 00 0088+81
	NORFOLK SOUTHERN RAI RR
0020/1403	BMSBG 57/2032/0020/1403
	018 "DIA CIR PLASTIC
0020/1251	LEN=0040 INSTALLED 2024
	018 "DIA CIR PLASTIC
0020/0999	LEN=0040 INSTALLED 2024
	018 "DIA CIRC CONCR
0020/0678	LEN=0040 INSTALLED 2024
002079 FT	2 0 57027 0 00 0074+95
	NC SR 2032 SH
0020/0000	LENGTH(AH 3840 BK 2079)
	018 "DIA CIRC CONCR
0010/2036	LEN=0040 INSTALLED 2024
	015 "DIA CIRC CONCR
0010/1720	LEN=0030 INSTALLED UNKN
	015 "DIA CIRC CONCR
0010/0850	LEN=0030 INSTALLED UNKN
	036 "DIA CIRC METAL
0010/0480	LEN=0036 INSTALLED UNKN
	024 "DIA CIR PLASTIC
0010/0181	LEN=0030 INSTALLED UNKN
000000 FT	2 0 57027 0 00 0054+21
	NC DE POT RD
	SR 2015 SH
	(SR2015 SEG 0200/0000)
	MFC BEGIN = E
0010/0000	LENGTH(AH 2079 BK 0000)

EXTRACT DATE: 12/21/2024 ROADWAY MANAGEMENT SYSTEM PAGE NUMBER: 438
PRINT DATE: 12/23/2024 SLD COUNTY/SR - ANNUAL PRINT COUNTY: SUSQUEHANNA

DIR: B TOTAL LEN: 1.191 MI. DIST: 04-5 SR: 2031
LEFT MUN: UNION DALE B RIGHT MUN: UNION DALE B

006290 FT

006290 FT MAIN ST
0020/3283 (SR2023 SEG 0120/0000)
UNION DALE
0020/2905 CLIFFORD T

0020/1702 021"H 15"W METAL ARCH
LEN=0040 INSTALLED 2001

0020/0667 018 "DIA CIR PLASTIC
LEN=0035 INSTALLED UNKN
018 "DIA CIR PLASTIC
0020/0304 LEN=0040 INSTALLED 2001
003007 FT 2 0 57107 0 00 0030+13
5 0020/0000 LENGTH(AH 3283 BK 3007)

003007 FT

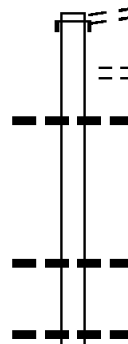
0010/1660 018 "DIA CIR PLASTIC
LEN=0045 INSTALLED 2001
018 "DIA CIR PLASTIC
0010/1315 LEN=0050 INSTALLED 2001
018 "DIA CIRC METAL
0010/1054 LEN=0040 INSTALLED UNKN
018 "DIA CIR PLASTIC
0010/0647 LEN=0045 INSTALLED 2001
024 "DIA CIRC CONCR
0010/0270 LEN=0040 INSTALLED UNKN
000000 FT 2 0 57107 0 00 0000+00
NC CO TTRELL RD

000000 FT

SR 2029 SH
(SR2029 SEG 0030/0000)
MFC BEGIN = E
5 0010/0000 LENGTH(AH 3007 BK 0000)

EXTRACT DATE: 12/21/2024 ROADWAY MANAGEMENT SYSTEM PAGE NUMBER: 437
 PRINT DATE: 12/23/2024 SLD COUNTY/SR - ANNUAL PRINT COUNTY: SUSQUEHANNA
 DIR: B TOTAL LEN: 3.025 MI. DIST: 04-5 SR: 2030
 LEFT MUN: BRIDGEWATER T RIGHT MUN: BRIDGEWATER T

015973 FT



015973 FT
 INTER-AHD SR 2015 SH
 (SR2015 SEG 0250/0000)
 REYNOLDS POND RD
 0060/3132 (T724)
 LEWIS RD
 0060/3090 (T646)
 018" DIA CIR PLASTIC
 0060/3079 LEN=0170 INSTALLED UNKN

 0060/1331 030" DIA CIR PLASTIC
 LEN=0036 INSTALLED UNKN

 0060/0721 015" DIA CIRC CONCR
 LEN=0030 INSTALLED UNKN

EXTRACT DATE: 12/21/2024 ROADWAY MANAGEMENT SYSTEM PAGE NUMBER: 436
PRINT DATE: 12/23/2024 SLD COUNTY/SR - ANNUAL PRINT COUNTY: SUSQUEHANNA

DIR: B TOTAL LEN: 3.025 MI. DIST: 04-5 SR: 2030
LEFT MUN: BRIDGEWATER T RIGHT MUN: BRIDGEWATER T

	012841 FT	0060/0579	024 "DIA CIR PLASTIC LEN=0036 INSTALLED 1999
		0060/0169	040 "DIA CIR PLASTIC LEN=0048 INSTALLED UNKN
		0060/0009	030 "DIA CIR PLASTIC LEN=0036 INSTALLED UNKN
		012841 FT	2 0 57025 0 00 0128+79
		0060/0000	5 LENGTH(AH 3132 BK 2946) 018 "DIA CIR PLASTIC
		0050/2517	LEN=0030 INSTALLED UNKN
		0050/1826	018 "DIA CIR PLASTIC LEN=0040 INSTALLED 1998
		0050/0046	018 "DIA CIR PLASTIC LEN=0040 INSTALLED 2000
2 0 57025 0 00 0099+79 009895 FT		009895 FT	
MCCOLLUM RD		0050/0000	5 LENGTH(AH 2946 BK 2388)
(T583)		0040/2269	SR 2011 SH (SR2011 SEG 0150/2798)
OLD COUNTY RD		0040/1985	015 "DIA CIR PLASTIC LEN=0042 INSTALLED UNKN
(T704)		0040/1032	015 "DIA CIR PLASTIC LEN=0025 INSTALLED UNKN
	007507 FT	007507 FT	2 0 57025 0 00 0075+46
		0040/0000	5 LENGTH(AH 2388 BK 2685)
		0030/1584	020 "DIA CIR PLASTIC LEN=0030 INSTALLED UNKN
		0030/1098	015 "DIA CIR PLASTIC LEN=0030 INSTALLED UNKN
		0030/0814	018 "DIA CIR PLASTIC LEN=0035 INSTALLED UNKN
		0030/0469	018 "DIA CIRC METAL LEN=0040 INSTALLED UNKN
		0030/0198	015 "DIA CIR PLASTIC LEN=0030 INSTALLED UNKN
004822 FT		004822 FT	2 0 57025 0 00 0048+01
		0030/0000	5 LENGTH(AH 2685 BK 2224) 018 "DIA CIR PLASTIC
		0020/2203	LEN=0040 INSTALLED 2003

EXTRACT DATE: 12/21/2024 ROADWAY MANAGEMENT SYSTEM PAGE NUMBER: 435
PRINT DATE: 12/23/2024 SLD COUNTY/SR - ANNUAL PRINT COUNTY: SUSQUEHANNA

DIR: B TOTAL LEN: 3.025 MI. DIST: 04-5 SR: 2030
LEFT MUN: BRIDGEWATER T RIGHT MUN: BRIDGEWATER T

CROSSLEY RD
(T650)

0020/0784

002598 FT

POST ST
(BORO)

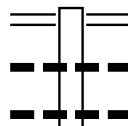
0010/0443

2 0 57025 0 00 0000+00 000000 FT
GROW AV
(SR0029 SEG 0280/0088) 0010/0000

0020/2112	015 "DIA	CIR PLASTIC
	LEN=0030	INSTALLED UNKN
0020/1760	018 "DIA	CIR PLASTIC
	LEN=0070	INSTALLED UNKN
0020/1632	015 "DIA	CIR PLASTIC
	LEN=0035	INSTALLED UNKN
0020/1440	015 "DIA	CIR PLASTIC
	LEN=0020	INSTALLED UNKN
0020/1136	018 "DIA	CIR PLASTIC
	LEN=0030	INSTALLED UNKN
0020/1000	015 "DIA	CIR PLASTIC
	LEN=0028	INSTALLED UNKN
0020/0826	015 "DIA	CIR PLASTIC
	LEN=0028	INSTALLED UNKN
0020/0690	015 "DIA	CIR PLASTIC
	LEN=0024	INSTALLED UNKN
0020/0495	015 "DIA	CIR PLASTIC
	LEN=0020	INSTALLED UNKN
0020/0385	BRIDGEWATER	
	MONTROSE B	
0020/0190	015 "DIA	CIR PLASTIC
	LEN=0024	INSTALLED UNKN
002598 FT	2 0 57025 0 00 0025+98	
	015 "DIA	CIRC CONCR
	LEN=0030	INSTALLED UNKN
0020/0000	NC TURNPIKE RD	
	LENGTH(AH 2224 BK 2598)	
0010/2292	015 "DIA	CIR PLASTIC
	LEN=0040	INSTALLED UNKN
0010/2006	015 "DIA	CIR PLASTIC
	LEN=0036	INSTALLED UNKN
	BANK ST	
	(SR2059 SEG 0064/1044)	
0010/1432	NC POST POND RD	
	036"H 48"W	ELLIP CONC
	LEN=0036	INSTALLED UNKN
0010/0794	024 "DIA	CIRC METAL
	LEN=0045	INSTALLED UNKN
0010/0026	JESSUP ST	
	(BORO)	
	NC BANKS ST	
000000 FT	GROW AV	
	(SR0029 SEG 0280/0088)	
0010/0000	MFC BEGIN = E	
	LENGTH(AH 2598 BK 0000)	

EXTRACT DATE: 12/21/2024 ROADWAY MANAGEMENT SYSTEM PAGE NUMBER: 434
PRINT DATE: 12/23/2024 SLD COUNTY/SR - ANNUAL PRINT COUNTY: SUSQUEHANNA
DIR: B TOTAL LEN: 1.462 MI. DIST: 04-5 SR: 2029
LEFT MUN: CLIFFORD T RIGHT MUN: CLIFFORD T

007721 FT



007721 FT	SR 2027	SH
0030/3104	(SR2027	SEG 0100/0000)
	018 "DIA	CIR PLASTIC
0030/2913	LEN=0040	INSTALLED 2001
	018 "DIA	CIR PLASTIC
0030/2769	LEN=0040	INSTALLED UNKN

EXTRACT DATE: 12/21/2024 ROADWAY MANAGEMENT SYSTEM PAGE NUMBER: 433
PRINT DATE: 12/23/2024 SLD COUNTY/SR - ANNUAL PRINT COUNTY: SUSQUEHANNA

DIR: B TOTAL LEN: 1.462 MI. DIST: 04-5 SR: 2029
LEFT MUN: CLIFFORD T RIGHT MUN: CLIFFORD T

004617 FT

002342 FT

000000 FT

0030/2090 BMS EN 57/2029/0030/2067
2 0 57040 0 00 0066+75
LITTLE CREEK
0030/2067 BMSBG 57/2029/0030/2067

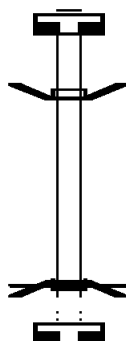
0030/0951 060 "DIA CIRC METAL
LEN=0040 INSTALLED UNKN
018 "DIA CIR PLASTIC
0030/0468 LEN=0035 INSTALLED UNKN
018 "DIA CIR PLASTIC
0030/0194 LEN=0035 INSTALLED UNKN
004617 FT 2 0 57040 0 00 0046+16
SR 2031 SH
(SR2031 SEG 0010/0000)
5 0030/0000 LENGTH(AH 3104 BK 2275)
018 "DIA CIR PLASTIC
0020/1759 LEN=0035 INSTALLED 1998
018 "DIA CIR PLASTIC
0020/1574 LEN=0035 INSTALLED UNKN
036 "DIA CIR PLASTIC
0020/1474 LEN=0040 INSTALLED 2024
018 "DIA CIR PLASTIC
0020/1159 LEN=0045 INSTALLED 1998
018 "DIA CIR PLASTIC
0020/0909 LEN=0040 INSTALLED 2001
018 "DIA CIR PLASTIC
0020/0574 LEN=0040 INSTALLED UNKN
018 "DIA CIR PLASTIC
0020/0039 LEN=0050 INSTALLED 2001
018 "DIA CIR PLASTIC
0020/0018 LEN=0040 INSTALLED UNKN
002342 FT 2 0 57040 0 00 0023+81
5 0020/0000 LENGTH(AH 2275 BK 2342)
018 "DIA CIR PLASTIC
0010/1670 LEN=0050 INSTALLED 2001
015 "DIA CIR PLASTIC
0010/1419 LEN=0035 INSTALLED UNKN
018 "DIA CIR PLASTIC
0010/1030 LEN=0045 INSTALLED 1998
000000 FT 2 0 57040 0 00 0000+00
NC SR 2029 SH
SR 2012 SH
(SR2012 SEG 0150/2474)
MFC BEGIN = E
5 0010/0000 LENGTH(AH 2342 BK 0000)

EXTRACT DATE: 12/21/2024 ROADWAY MANAGEMENT SYSTEM PAGE NUMBER: 432
 PRINT DATE: 12/23/2024 SLD COUNTY/SR - ANNUAL PRINT COUNTY: SUSQUEHANNA
 DIR: B TOTAL LEN: .004 MI. DIST: 04-5 SR: 2028
 LEFT MUN: BROOKLYN T RIGHT MUN: BROOKLYN T

000020 FT

000000 FT

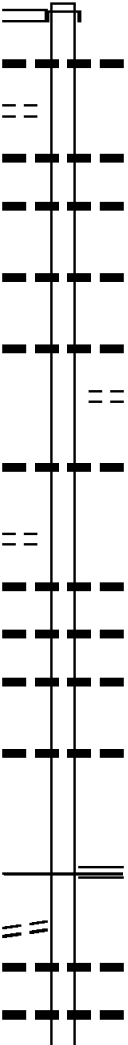
000000 FT



000020 FT
 7012/0000 LENGTH(AH 0100 BK 0020)
 INTER-AHD BMSSEN 57/2028/0010/0000
 0010/0020 BEEMAN'S HILL RD
 000000 FT (T550)
 NC BE 2 0 57109 0 00 0047+90
 INTER-BK BEEMAN'S HILL RD
 (T550)
 HOP BOTTOM C
 BMSBG 57/2028/0010/0000
 MFC BEGIN = E
 0010/0000 LENGTH(AH 0020 BK 0100)
 000000 FT
 7008/0000 LENGTH(AH 0100 BK 0000)

EXTRACT DATE: 12/21/2024 ROADWAY MANAGEMENT SYSTEM PAGE NUMBER: 431
PRINT DATE: 12/23/2024 SLD COUNTY/SR - ANNUAL PRINT COUNTY: SUSQUEHANNA

DIR: B TOTAL LEN: 7.101 MI. DIST: 04-5 SR: 2027
LEFT MUN: HERRICK T RIGHT MUN: HERRICK T

BRACE RD (SR0374 SEG 0270/0000)	037491 FT 0150/3547		037491 FT INTER-AHD LYONS ST 0150/3547 (SR0374 SEG 0270/0000) 0150/3124 015 "DIA CIRC CONCR LEN=0031 INSTALLED UNKN
MOUNTAIN VIEW DR (PRDR)	0150/2830		018 "DIA CIR PLASTIC LEN=0032 INSTALLED UNKN 018 "DIA CIR PLASTIC LEN=0030 INSTALLED UNKN
			018 "DIA CIR PLASTIC LEN=0030 INSTALLED UNKN
			015 "DIA CIR PLASTIC LEN=0031 INSTALLED UNKN HERRICK RIDGE RD (TWP)
			015 "DIA CIRC CONCR LEN=0035 INSTALLED UNKN
2 0 57043 0 00 0339+32 033944 FT STONE BRIDGE RD (T519)	0150/0000		5 0150/0000 LENGTH(AH 3547 BK 1557) 018 "DIA CIRC CONCR LEN=0032 INSTALLED UNKN 015 "DIA CIRC METAL LEN=0033 INSTALLED UNKN 015 "DIA CIRC CONCR LEN=0030 INSTALLED UNKN
			024 "DIA CIR PLASTIC LEN=0040 INSTALLED 2001 2 0 57043 0 00 0323+89 STARK RD (SR2044 SEG 0010/0000) MFC BEGIN = D
			5 0140/0000 LENGTH(AH 1557 BK 2294)
SUGAR HILL RD (PRDR)	0130/2156		024 "DIA CIR PLASTIC LEN=0030 INSTALLED 2001 015 "DIA CIRC CONCR LEN=0030 INSTALLED UNKN 015 "DIA CIRC METAL

EXTRACT DATE: 12/21/2024 ROADWAY MANAGEMENT SYSTEM PAGE NUMBER: 430
PRINT DATE: 12/23/2024 SLD COUNTY/SR - ANNUAL PRINT COUNTY: SUSQUEHANNA

DIR: B TOTAL LEN: 7.101 MI. DIST: 04-5 SR: 2027
LEFT MUN: HERRICK T RIGHT MUN: HERRICK T

	0130/0826	LEN=0030	INSTALLED	UNKN
	015 "DIA	CIRC	CONCR	
	0130/0478	LEN=0030	INSTALLED	UNKN
	018 "DIA	CIR	PLASTIC	
030093 FT	0130/0099	LEN=0030	INSTALLED	UNKN
	030093 FT	2 0 57043	0 00	0299+86
	0130/0000	LENGTH(AH	2294	BK 1797)
	015 "DIA	CIRC	METAL	
	0120/1452	LEN=0030	INSTALLED	UNKN
	018 "DIA	CIR	PLASTIC	
	0120/0816	LEN=0025	INSTALLED	UNKN
028296 FT	028296 FT	2 0 57043	0 00	0282+92
		PAYE HILL RD		
	0120/0000	LENGTH(AH	1797	BK 1787)
	018 "DIA	CIR	PLASTIC	
	0110/1767	LEN=0030	INSTALLED	2001
	018 "DIA	CIR	PLASTIC	
	0110/1321	LEN=0030	INSTALLED	UNKN
	026509 FT	2 0 57043	0 00	0265+09
	0110/0000	LENGTH(AH	1787	BK 2671)
		HERRICK		
	0100/2600	CLIFFORD T		
	015 "DIA	CIRC	CONCR	
	0100/2186	LEN=0028	INSTALLED	UNKN
	015 "DIA	CIRC	CONCR	
	0100/1366	LEN=0030	INSTALLED	UNKN
	018 "DIA	CIRC	CONCR	
	0100/0958	LEN=0030	INSTALLED	UNKN
023838 FT	023838 FT	2 0 57043	0 00	0238+61
		SR 2029 SH		
	0100/0000	(SR2029 SEG	0030/3104)	
		LENGTH(AH	2671	BK 1760)
	0090/1739	018 "DIA	CIR	PLASTIC
		LEN=0040	INSTALLED	2001
	0090/1216	015 "DIA	CIRC	CONCR
		LEN=0030	INSTALLED	UNKN
	0090/1107	018 "DIA	CIR	PLASTIC
		LEN=0030	INSTALLED	2001

BMS EN 57/2027/0090/0000

EXTRACT DATE: 12/21/2024 ROADWAY MANAGEMENT SYSTEM PAGE NUMBER: 429
PRINT DATE: 12/23/2024 SLD COUNTY/SR - ANNUAL PRINT COUNTY: SUSQUEHANNA

DIR: B TOTAL LEN: 7.101 MI.
LEFT MUN: CLIFFORD T

DIST: 04-5 SR: 2027
RIGHT MUN: CLIFFORD T

022078 FT

0090/0027 BRIDGE POSTED (TONS)
022078 FT 2 0 57043 0 00 0220+98
NC LYONS ST
SGL 28 COMB 40
E BR TUNK CR
BMSBG 57/2027/0090/0000
LENGTH(AH 1760 BK 3028)

WILDENBERG RD
(T468)

0080/0398
019050 FT

0080/1715 015 "DIA CIRC CONCR
LEN=0030 INSTALLED UNKN
0080/1421 015 "DIA CIRC CONCR
LEN=0030 INSTALLED UNKN
0080/1220 015 "DIA CIRC CONCR
LEN=0032 INSTALLED UNKN
0080/0770 024 "DIA CIR PLASTIC
LEN=0030 INSTALLED 2001
0080/0571 036 "DIA CIRC METAL
LEN=0030 INSTALLED 2001
0080/0012 BMSBG 57/2027/0080/0000
019050 FT 2 0 57043 0 00 0190+75
B E B TNK CR
BMSBG 57/2027/0080/0000
LENGTH(AH 3028 BK 3039)

HALLSTEAD RD
(T473)

0070/0817
016011 FT

0070/1767 015 "H 21"W METAL ARCH
LEN=0028 INSTALLED UNKN
0070/1156 015 "DIA CIRC CONCR
LEN=0028 INSTALLED UNKN
0070/0693 015 "DIA CIRC METAL
LEN=0028 INSTALLED UNKN
0070/0541 018 "DIA CIR PLASTIC
LEN=0028 INSTALLED UNKN
0070/0361 030 "DIA CIRC METAL
LEN=0030 INSTALLED 2001
0070/0092 024 "DIA CIR PLASTIC
LEN=0035 INSTALLED UNKN
016011 FT 2 0 57043 0 00 0160+36
LENGTH(AH 3039 BK 2196)
0070/0000 024 "DIA CIR PLASTIC
LEN=0040 INSTALLED UNKN

EXTRACT DATE: 12/21/2024 ROADWAY MANAGEMENT SYSTEM PAGE NUMBER: 428
PRINT DATE: 12/23/2024 SLD COUNTY/SR - ANNUAL PRINT COUNTY: SUSQUEHANNA

DIR: B TOTAL LEN: 7.101 MI. DIST: 04-5 SR: 2027
LEFT MUN: CLIFFORD T RIGHT MUN: CLIFFORD T

LC FOR HALLSTEAD RD
(CONN)
2 0 57043 0 00 0138+15 013815 FT
HALLSTEAD RD
(T473)

ELKDALE RD
(SR2033 SEG 0010/0000) 0050/0715

010808 FT

0060/1150	021"H 15"W METAL ARCH LEN=0024 INSTALLED UNKN
0060/1100	024"DIA CIR PLASTIC LEN=0040 INSTALLED UNKN
0060/0487	036"DIA CIRC METAL LEN=0030 INSTALLED UNKN
0060/0098	036"DIA CIRC METAL LEN=0040 INSTALLED 1999
013815 FT	
0060/0000	LENGTH(AH 2196 BK 3007) 018"DIA CIRC METAL
0050/2962	LEN=0030 INSTALLED UNKN
0050/2094	015"DIA CIRC CONCR LEN=0036 INSTALLED UNKN
0050/1923	018"DIA CIR PLASTIC LEN=0025 INSTALLED UNKN
0050/1760	018"DIA CIR PLASTIC LEN=0025 INSTALLED UNKN
0050/1210	018"DIA CIR PLASTIC LEN=0030 INSTALLED 2001
0050/1079	018"DIA CIR PLASTIC LEN=0040 INSTALLED 2001
0050/0718	024"DIA CIR PLASTIC LEN=0110 INSTALLED UNKN
0050/0450	015"DIA CIRC CONCR LEN=0110 INSTALLED UNKN
0050/0334	BMS EN 57/2027/0050/0284 2 0 57043 0 00 0111+03 E BR TUNK CR
0050/0284	BMS BG 57/2027/0050/0284 2 0 57043 0 00 0108+37 SR 2012 SH (SR2012 SEG 0100/0000)
0050/0000	LENGTH(AH 3007 BK 3699)
0040/2148	015"DIA CIRC CONCR LEN=0028 INSTALLED UNKN

TINKERBROOK RD

EXTRACT DATE: 12/21/2024 ROADWAY MANAGEMENT SYSTEM PAGE NUMBER: 427
PRINT DATE: 12/23/2024 SLD COUNTY/SR - ANNUAL PRINT COUNTY: SUSQUEHANNA

DIR: B TOTAL LEN: 7.101 MI. DIST: 04-5 SR: 2027
LEFT MUN: CLIFFORD T RIGHT MUN: CLIFFORD T

	==	0040/1122	(T397)	
	---	015	"DIA CIRC CONCR	
	---	0040/1044	LEN=0030 INSTALLED UNKN	
	---	015	"DIA CIRC CONCR	
	---	0040/0811	LEN=0035 INSTALLED UNKN	
	---	015	"DIA CIRC CONCR	
	---	0040/0349	LEN=0032 INSTALLED UNKN	
	---	018	"DIA CIRC CONCR	
	---	0040/0039	LEN=0035 INSTALLED UNKN	
007109 FT	20	57043	000	0071+67
	VILLAGE:	ELKDALE		
	5	0040/0000	LENGTH(AH 3699 BK 2140)	
	---	024	"DIA CIRC CONCR	
	---	0030/0993	LEN=0032 INSTALLED 1998	
004969 FT	20	57043	000	0049+97
	5	0030/0000	LENGTH(AH 2140 BK 2441)	
	---	015	"DIA CIRC CONCR	
	---	0020/2421	LEN=0040 INSTALLED 1998	
	---	024	"DIA CIR PLASTIC	
	---	0020/2165	LEN=0040 INSTALLED UNKN	
	---	015	"DIA CIRC CONCR	
	---	0020/1904	LEN=0040 INSTALLED 1998	
002528 FT	20	57043	000	0025+28
	5	0020/0000	LENGTH(AH 2441 BK 2528)	
	---	018	"DIA CIRC CONCR	
	---	0010/0895	LEN=0060 INSTALLED UNKN	
	---	015	"DIA CIR PLASTIC	
	---	0010/0390	LEN=0030 INSTALLED 1998	
000000 FT	20	57043	000	0000+00
	NC SR	2027 SH		
		SR 0247 SH		
		(SR0247 SEG 0030/0641)		
	INTER-BK	SR 0247 SH		
		(SR0247 SEG 0030/0641)		
		MFC BEGIN = E		
SR 2014 SH		5	0010/0000	LENGTH(AH 2528 BK 0000)
(SR2014 SEG 0010/0000)	0010/0000			

EXTRACT DATE: 12/21/2024 ROADWAY MANAGEMENT SYSTEM PAGE NUMBER: 426
PRINT DATE: 12/23/2024 SLD COUNTY/SR - ANNUAL PRINT COUNTY: SUSQUEHANNA
DIR: B TOTAL LEN: 1.229 MI. DIST: 04-5 SR: 2026
LEFT MUN: BROOKLYN T RIGHT MUN: BROOKLYN T

WATERFORD RD

006489 FT

006489 FT WATERFORD RD

EXTRACT DATE: 12/21/2024 ROADWAY MANAGEMENT SYSTEM PAGE NUMBER: 425
PRINT DATE: 12/23/2024 SLD COUNTY/SR - ANNUAL PRINT COUNTY: SUSQUEHANNA

DIR: B TOTAL LEN: 1.229 MI.
LEFT MUN: BROOKLYN T

DIST: 04-5 SR: 2026
RIGHT MUN: BROOKLYN T

(SR2011 SEG 0040/0000) 0020/3383

2 0 57021 0 00 0031+70 003106 FT
ELY LAKE RD
(T526) 0020/0000

000000 FT

0020/3383	(SR2011 SEG 0040/0000)
0020/3040	014"H 23"W CONCR ARCH LEN=0040 INSTALLED 2004
0020/2621	021"H 15"W METAL ARCH LEN=0040 INSTALLED 2004
0020/1925	018 "DIA CIR PLASTIC LEN=0040 INSTALLED UNKN
0020/1738	015 "DIA CIRC METAL LEN=0030 INSTALLED UNKN
0020/1457	015 "DIA CIRC METAL LEN=0030 INSTALLED UNKN
0020/1182	018 "DIA CIR PLASTIC LEN=0030 INSTALLED UNKN
0020/0910	018 "DIA CIRC METAL LEN=0030 INSTALLED UNKN
0020/0675	015 "DIA CIRC METAL LEN=0030 INSTALLED UNKN
0020/0482	015 "DIA CIRC METAL LEN=0030 INSTALLED UNKN
0020/0375	015 "DIA CIRC METAL LEN=0030 INSTALLED 2000
0020/0101	015 "DIA CIRC METAL LEN=0030 INSTALLED UNKN
003106 FT	
0020/0000	LENGTH(AH 3383 BK 3106) 015 "DIA CIRC METAL
0010/2831	LEN=0040 INSTALLED UNKN
0010/2410	018 "DIA CIR PLASTIC LEN=0040 INSTALLED 2006
0010/2066	036 "DIA CIRC METAL LEN=0040 INSTALLED UNKN
0010/0603	BROOKLYN DIMOCK T
0010/0595	BMSSEN 57/2026/0010/0546 2 0 57021 0 00 0005+48 MESHOPPEN CREEK
0010/0546	BMSBG 57/2026/0010/0546 018 "DIA CIRC METAL
0010/0233	LEN=0036 INSTALLED UNKN
000000 FT	2 0 57021 0 00 0000+00 NC CH
0010/0000	ESTNUT HILL RD MESHOPPEN CREEK RD (SR2053 SEG 0040/0000) MFC BEGIN = E LENGTH(AH 3106 BK 0000)

EXTRACT DATE: 12/21/2024 ROADWAY MANAGEMENT SYSTEM PAGE NUMBER: 424
PRINT DATE: 12/23/2024 SLD COUNTY/SR - ANNUAL PRINT COUNTY: SUSQUEHANNA

DIR: B TOTAL LEN: .818 MI. DIST: 04-5 SR: 2025
LEFT MUN: FOREST CITY B RIGHT MUN: FOREST CITY B

004319 FT

004319 FT
INTER-AHD

HUDSON ST
(BORO)
DUNDAFF ST
(SR0247 SEG 0130/1783)
015 "DIA CIRC PLASTIC
LEN=0050 INSTALLED 1998
015 "DIA CAST IRON
LEN=0054 INSTALLED 1999
CENTER ST
(BORO)
ALLEY RD
(BORO)
DEPOT ST
(BORO)
015 "DIA CIRC CONCR
LEN=0035 INSTALLED 1999
SOUTH ST
(BORO)

002259 FT

002259 FT

2 0 35040 6 00 0029+47
MAXEY ST
(BORO)
LENGTH(AH 2060 BK 2259)
018 "DIA CIRC CONCR
LEN=0045 INSTALLED 1999
018 "DIA CIRC METAL
LEN=0045 INSTALLED 1999
015 "DIA CIRC METAL
LEN=0045 INSTALLED 1999

FOREST CITY SCHOOL DR
(PRDR)

0010/0586

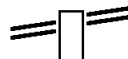
000000 FT

0010/0158
000000 FT
NC HUDSON ST
INTER-BK MAIN ST

024 "DIA CIRC METAL
LEN=0040 INSTALLED 1999
2 0 35040 6 00 0000+00
(SR1001 SEG 0020/2524)
MFC BEGIN = D
BK-LACKAWANNA (35)
LENGTH(AH 2259 BK 0000)

EXTRACT DATE: 12/21/2024 ROADWAY MANAGEMENT SYSTEM PAGE NUMBER: 423
PRINT DATE: 12/23/2024 SLD COUNTY/SR - ANNUAL PRINT COUNTY: SUSQUEHANNA
DIR: B TOTAL LEN: 9.350 MI. DIST: 04-5 SR: 2024
LEFT MUN: BROOKLYN T RIGHT MUN: BROOKLYN T

SR 2055 SH 049368 FT
(SR2055 SEG 0010/1462) 0200/3455



049368 FT SR 2055 SH
0200/3455 (SR2055 SEG 0010/1462)
018 "DIA CIRC CONCR

EXTRACT DATE: 12/21/2024 ROADWAY MANAGEMENT SYSTEM PAGE NUMBER: 422
PRINT DATE: 12/23/2024 SLD COUNTY/SR - ANNUAL PRINT COUNTY: SUSQUEHANNA

DIR: B TOTAL LEN: 9.350 MI. DIST: 04-5 SR: 2024
LEFT MUN: BROOKLYN T RIGHT MUN: BROOKLYN T

2 0 57032 0 00 0069+85 045913 FT
TIFFANY RD
(SR2057 SEG 0010/0000) 0200/0000

2 0 57032 0 00 0048+38 043791 FT
POTTER RD
(T545) 0190/0000

041449 FT

0200/2901	LEN=0028	INSTALLED UNKN
0200/2470	024 "DIA	CIRC METAL
0200/2441	LEN=0025	INSTALLED UNKN
0200/2326	LACKAWANNA AND WYOMING	
0200/2137	OVERPASS IS RR X-ING	
	RR ENT RD	
	(PRDR)	
	024"H 36"W	CON BOX CUL
	LEN=0030	INSTALLED UNKN
0200/1530	015 "DIA	CIR PLASTIC
0200/1252	LEN=0030	INSTALLED UNKN
0200/0922	018 "DIA	CIR PLASTIC
0200/0497	LEN=0030	INSTALLED UNKN
0200/0124	024 "DIA	CIR PLASTIC
045913 FT	LEN=0035	INSTALLED UNKN
0200/0000	LENGTH(AH 3455 BK 2122)	
0190/1590	018 "DIA	CIR PLASTIC
0190/1230	LEN=0035	INSTALLED 1998
	024 "DIA	CIR PLASTIC
	LEN=0035	INSTALLED UNKN
0190/0296	024 "DIA	CIR PLASTIC
043791 FT	LEN=0025	INSTALLED UNKN
0190/0000	LENGTH(AH 2122 BK 2342)	
0180/2200	018 "DIA	CIR PLASTIC
0180/1735	LEN=0035	INSTALLED UNKN
0180/1165	018 "DIA	CIR PLASTIC
0180/0832	LEN=0036	INSTALLED UNKN
0180/0581	018 "DIA	CIR PLASTIC
041449 FT	LEN=0030	INSTALLED UNKN
0180/0000	018 "DIA	CIR PLASTIC
	LEN=0030	INSTALLED UNKN
	2 0 57032 0 00 0025+10	
	LENGTH(AH 2342 BK 2510)	
0170/1662	015 "DIA	CIRC METAL
	LEN=0020	INSTALLED UNKN
	018 "DIA	CIR PLASTIC

EXTRACT DATE: 12/21/2024 ROADWAY MANAGEMENT SYSTEM PAGE NUMBER: 421
PRINT DATE: 12/23/2024 SLD COUNTY/SR - ANNUAL PRINT COUNTY: SUSQUEHANNA

DIR: B TOTAL LEN: 9.350 MI. DIST: 04-5 SR: 2024
LEFT MUN: BROOKLYN T RIGHT MUN: BROOKLYN T

	0170/1200	LEN=0035	INSTALLED UNKN
		015 "DIA	CIR PLASTIC
	0170/0627	LEN=0035	INSTALLED UNKN
038939 FT	038939 FT	2 0 57032 0 00 0000+00	ZICKS HILL RD
		(T542)	
	0170/0000	LENGTH(AH 2510 BK 2976)	
	0160/1985	018 "DIA	CIR PLASTIC
		LEN=0025	INSTALLED UNKN
	0160/1371	015 "DIA	CIR PLASTIC
		LEN=0030	INSTALLED UNKN
	0160/0741	018 "DIA	CIR PLASTIC
		LEN=0030	INSTALLED UNKN
	0160/0521	018 "DIA	CIR PLASTIC
		LEN=0030	INSTALLED UNKN
035963 FT	0160/0004	1 0 00944 0 05 1300+00	
	035963 FT	036 "DIA	CIRC METAL
		LEN=0040	INSTALLED UNKN
		DRAINAGE	
		STRUCTURE LENGTH	4 FT
		BMSID 57/2024/0160/0000	
	0160/0000	LENGTH(AH 2976 BK 2010)	
	0150/1994	058"H 91"W	ELLIP CONC
		LEN=0032	INSTALLED 2003
	0150/1591	018 "DIA	CIRC CONCR
		LEN=0020	INSTALLED UNKN
		OAKLEY RD	
	0150/1176	(T549)	
	0150/1024	018 "DIA	CIR PLASTIC
		LEN=0035	INSTALLED 1998
	0150/0425	018 "DIA	CIR PLASTIC
		LEN=0030	INSTALLED 1998
033953 FT	033953 FT	1 0 00944 0 05 1279+90	
		KENTS CROSS RD	
		(T551)	
	0150/0000	LENGTH(AH 2010 BK 2759)	
	0140/2728	015 "DIA	CIR PLASTIC
		LEN=0030	INSTALLED UNKN
BAKER CROSS RD (T532)	0140/1508		
		013 "DIA	CIR PLASTIC

EXTRACT DATE: 12/21/2024 ROADWAY MANAGEMENT SYSTEM PAGE NUMBER: 420
PRINT DATE: 12/23/2024 SLD COUNTY/SR - ANNUAL PRINT COUNTY: SUSQUEHANNA

DIR: B TOTAL LEN: 9.350 MI. DIST: 04-5 SR: 2024
LEFT MUN: BROOKLYN T RIGHT MUN: BROOKLYN T

1 0 00944 0 05 1252+25 031194 FT
POTTER RD
(T545) 0140/0000

1 0 00944 0 05 1222+57 028215 FT
WESTON RD
(SR2015 SEG 0130/0000) 0130/0000

GREENWOOD ST
(SR0167 SEG 0100/0000) 0120/0000

027023 FT

024776 FT

0140/1372 LEN=0035 INSTALLED UNKN
018 "DIA CIR PLASTIC
0140/0900 LEN=0023 INSTALLED 1998
031194 FT
NC KINGSLEY RD
5 0140/0000 LENGTH(AH 2759 BK 2979)
015 "DIA CIR PLASTIC
0130/2350 LEN=0030 INSTALLED 1998
018 "DIA CIRC CONCR
0130/1775 LEN=0030 INSTALLED 1998
018 "DIA CIR PLASTIC
0130/1450 LEN=0040 INSTALLED 2002
024 "DIA CIR PLASTIC
0130/0415 LEN=0035 INSTALLED UNKN
028215 FT
5 0130/0000 LENGTH(AH 2979 BK 1192)
MAPLE ST
0120/0839 (SR2015 SEG 0120/2388)
018 "DIA CIRC CONCR
0120/0486 LEN=0020 INSTALLED 1998
027023 FT 1 0 00944 0 05 1210+73
GREENWOOD ST
(SR0167 SEG 0100/0000)
NC MAIN ST
5 0120/0000 LENGTH(AH 1192 BK 2247)
018 "DIA CIR PLASTIC
0110/1800 LEN=0035 INSTALLED UNKN
024 "DIA CIR PLASTIC
0110/1490 LEN=0035 INSTALLED UNKN
0110/1257 BMSBN 57/2024/0110/1192
2 0 57021 0 00 0103+32
HOP BOT CRK
0110/1192 BMSBG 57/2024/0110/1192
AINEY RD
0110/0674 (T528)
018 "DIA CIR PLASTIC
0110/0600 LEN=0035 INSTALLED UNKN
018 "DIA CIRC CONCR
0110/0489 LEN=0035 INSTALLED 1998
024776 FT 2 0 57021 0 00 0090+81
5 0110/0000 LENGTH(AH 2247 BK 2521)
018 "DIA CIR PLASTIC
0100/2460 LEN=0040 INSTALLED 1998

EXTRACT DATE: 12/21/2024 ROADWAY MANAGEMENT SYSTEM PAGE NUMBER: 419
PRINT DATE: 12/23/2024 SLD COUNTY/SR - ANNUAL PRINT COUNTY: SUSQUEHANNA

DIR: B TOTAL LEN: 9.350 MI. DIST: 04-5 SR: 2024
LEFT MUN: BROOKLYN T RIGHT MUN: BROOKLYN T

WATERFORD RD
(SR2011 SEG 0030/0000) 0100/0000

022255 FT

018756 FT

016273 FT

0100/1706	018 "DIA	CIR PLASTIC
	LEN=0032	INSTALLED UNKN
0100/1380	024 "DIA	CIR PLASTIC
	LEN=0040	INSTALLED 1998
0100/0992	018 "DIA	CIRC CONCR
	LEN=0036	INSTALLED UNKN
0100/0155	018 "DIA	CIRC METAL
022255 FT	LEN=0036	INSTALLED 1998
	2 0 57021	0 00 0065+60
	TEWKSBURY RD	
	(T547)	
0100/0000	LENGTH(AH	2521 BK 3499)
0090/2633	072 "DIA	CIRC CONCR
	LEN=0040	INSTALLED UNKN
0090/1890	BAILEY RD	
	(T546)	
0090/0860	018 "DIA	CIRC METAL
	LEN=0045	INSTALLED UNKN
0090/0643	018 "DIA	CIRC METAL
	LEN=0030	INSTALLED UNKN
0090/0267	018 "DIA	CIRC METAL
	LEN=0030	INSTALLED UNKN
0090/0115	018 "DIA	CIRC METAL
018756 FT	LEN=0040	INSTALLED 1998
	2 0 57108	0 00 0049+89
	018 "DIA	CIR PLASTIC
	LEN=0050	INSTALLED 2006
0090/0000	LENGTH(AH	3499 BK 2483)
0080/1800	018 "DIA	CIR PLASTIC
	LEN=0030	INSTALLED 1998
0080/1275	018 "DIA	CIRC CONCR
	LEN=0030	INSTALLED 1998
0080/0806	018 "DIA	CIR PLASTIC
	LEN=0030	INSTALLED UNKN
0080/0083	018 "DIA	CIR PLASTIC
016273 FT	LEN=0025	INSTALLED UNKN
	2 0 57108	0 00 0025+10
0080/0000	LENGTH(AH	2483 BK 2501)
0070/2331	018 "DIA	CIR PLASTIC
	LEN=0030	INSTALLED UNKN
0070/1831	018 "DIA	CIR PLASTIC
	LEN=0030	INSTALLED UNKN
	BROOKLYN	

EXTRACT DATE: 12/21/2024 ROADWAY MANAGEMENT SYSTEM PAGE NUMBER: 418
PRINT DATE: 12/23/2024 SLD COUNTY/SR - ANNUAL PRINT COUNTY: SUSQUEHANNA

DIR: B TOTAL LEN: 9.350 MI. DIST: 04-5 SR: 2024
LEFT MUN: BROOKLYN T RIGHT MUN: BROOKLYN T

013772 FT
MESHOPPEN CREEK RD
(SR2053 SEG 0010/0000) 0070/0000

2 0 57022 0 00 0120+74 011997 FT
VANDERMARK RD
(T520) 0060/0000

010165 FT

LC FROM HESS RD
(CONN) 0040/1482
HESS RD
(T530) 0040/1274

0070/1696 DIMOCK T
NC DIMOCK RD
018 "DIA CIR PLASTIC
0070/1491 LEN=0035 INSTALLED UNKN
0070/0571 BMS EN 57/2024/0070/0533
2 0 57108 0 00 0005+43
MESHOP CREEK
0070/0533 BMSBG 57/2024/0070/0533
013772 FT 2 0 57108 0 00 0000+00
MESHOPPEN CREEK RD
(T508)
0070/0000 LENGTH(AH 2501 BK 1775)
018 "DIA CIR PLASTIC
0060/1410 LEN=0040 INSTALLED UNKN
018 "DIA CIR PLASTIC
0060/1135 LEN=0040 INSTALLED UNKN
015 "DIA CIR PLASTIC
0060/0349 LEN=0050 INSTALLED UNKN
TRAILER PARK RD
0060/0185 (PRDR)
TRAILER PARK RD
0060/0010 (PRDR)
011997 FT
0060/0000 LENGTH(AH 1775 BK 1832)
018 "DIA CIR PLASTIC
0050/1420 LEN=0040 INSTALLED UNKN
015 "DIA CIR PLASTIC
0050/1000 LEN=0035 INSTALLED UNKN
018 "DIA CIRC METAL
0050/0456 LEN=0010 INSTALLED UNKN
BR MESHOPN CR
STRUCTURE LENGTH 18 FT
0050/0437 BMSID 57/2024/0050/0437
010165 FT 2 0 57022 0 00 0102+15
GREENWOOD RD
(T523)
0050/0000 LENGTH(AH 1832 BK 2136)
015 "DIA CIRC CONCR
0040/1000 LEN=0030 INSTALLED UNKN

EXTRACT DATE: 12/21/2024 ROADWAY MANAGEMENT SYSTEM PAGE NUMBER: 417
PRINT DATE: 12/23/2024 SLD COUNTY/SR - ANNUAL PRINT COUNTY: SUSQUEHANNA

DIR: B TOTAL LEN: 9.350 MI. DIST: 04-5 SR: 2024
LEFT MUN: DIMOCK T RIGHT MUN: DIMOCK T

BAKER RD
(T516)

008029 FT

0040/0023 BMS EN 57/2024/0040/0000
008029 FT 2 0 57022 0 00 0080+61
CAPE POND CR
BMSBG 57/2024/0040/0000
5 0040/0000 LENGTH(AH 2136 BK 3021)
024 "DIA CIR PLASTIC
0030/2771 LEN=0030 INSTALLED UNKN

0030/1009 018 "DIA CIR PLASTIC
LEN=0040 INSTALLED UNKN

005008 FT

0030/0034 021 "DIA CIRC METAL
005008 FT 2 0 57022 0 00 0050+02
5 0030/0000 LENGTH(AH 3021 BK 2438)
018 "DIA CIRC CONCR
0020/2125 LEN=0040 INSTALLED 1998
CARTER RD

0020/1675

0020/1675 (T526)
024 "DIA CIRC METAL
0020/1284 LEN=0040 INSTALLED UNKN
018 "DIA CIR PLASTIC
0020/0770 LEN=0040 INSTALLED UNKN
030 "DIA CIRC METAL
0020/0191 LEN=0040 INSTALLED UNKN
030 "DIA CIRC CONCR
0020/0054 LEN=0052 INSTALLED UNKN
002570 FT 2 0 57022 0 00 0025+75
5 0020/0000 LENGTH(AH 2438 BK 2570)

0010/1265 018 "DIA CIR PLASTIC
LEN=0040 INSTALLED UNKN
0010/0832 018 "DIA CIR PLASTIC
LEN=0040 INSTALLED UNKN

000000 FT

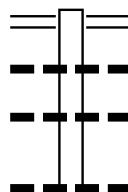
000000 FT 2 0 57022 0 00 0000+00
NC SR 2024 SH
SR 0029 SH
(SR0029 SEG 0150/0506)

INTER-BK SR 3023 SH
(SR3023 SEG 0200/0000)
MFC BEGIN = D
5 0010/0000 LENGTH(AH 2570 BK 0000)

EXTRACT DATE: 12/21/2024 ROADWAY MANAGEMENT SYSTEM PAGE NUMBER: 416
PRINT DATE: 12/23/2024 SLD COUNTY/SR - ANNUAL PRINT COUNTY: SUSQUEHANNA

DIR: B TOTAL LEN: 8.272 MI. DIST: 04-5 SR: 2023
LEFT MUN: HERRICK T RIGHT MUN: HERRICK T

043678 FT

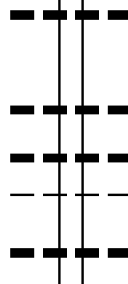


043678 FT BROOKLYN ST
0180/2597 (SR0374 SEG 0350/0000)
018 "DIA CIRC CONCR
0180/2544 LEN=0036 INSTALLED UNKN
018 "DIA CIRC CONCR
0180/2054 LEN=0035 INSTALLED UNKN
015 "DIA CIRC CONCR
0180/1404 LEN=0030 INSTALLED 2004

041081 FT

041081 FT 2 0 57091 0 00 0075+38
5 0180/0000 LENGTH(AH 2597 BK 2147)

038934 FT



0170/0365 018 "DIA CIRC CONCR
LEN=0035 INSTALLED UNKN
038934 FT 2 0 57091 0 00 0051+14
5 0170/0000 LENGTH(AH 2147 BK 2911)
018 "DIA CIR PLASTIC
0160/2585 LEN=0040 INSTALLED 1998
015 "DIA CIRC METAL
0160/2027 LEN=0020 INSTALLED UNKN
HERRICK
0160/1557 UNION DALE B
015 "H 15 "W **UNKNOWN**
0160/1525 LEN=0035 INSTALLED UNKN

EXTRACT DATE: 12/21/2024 ROADWAY MANAGEMENT SYSTEM PAGE NUMBER: 415
PRINT DATE: 12/23/2024 SLD COUNTY/SR - ANNUAL PRINT COUNTY: SUSQUEHANNA

DIR: B TOTAL LEN: 8.272 MI. DIST: 04-5 SR: 2023
LEFT MUN: UNION DALE B RIGHT MUN: UNION DALE B

2 0 57091 0 00 0024+55 036023 FT
FOSTER DR
(TWP)

0160/0000

LAKE SHORE DR
(TWP)

0150/0170
034642 FT

LEWIS LAKE RD
(SR2042 SEG 0010/0000)

0140/0000

031731 FT

0160/0608	015 "DIA CIRC METAL LEN=0035 INSTALLED 2000
036023 FT	
0160/0000	LENGTH(AH 2911 BK 1381) 015 "DIA CIRC METAL LEN=0035 INSTALLED UNKN
0150/1158	
0150/0360	018 "DIA CIRC METAL LEN=0030 INSTALLED UNKN
034642 FT	
0150/0000	2 0 57091 0 00 0008+59 LENGTH(AH 1381 BK 0859) 018"H 24"W CONC STRUCT LEN=0032 INSTALLED UNKN 015 "DIA CIR UNKNOWN LEN=0020 INSTALLED UNKN BMSSEN 57/2023/0140/0162 2 0 57091 0 00 0001+12 OUTLET LEWIS LAKE BMSBG 57/2023/0140/0162 2 0 57091 0 00 0000+00 015 "DIA CIR UNKNOWN LEN=0060 INSTALLED UNKN NORTON HILL RD (BORO) MFC BEGIN = E LENGTH(AH 0859 BK 2052)
0140/0620	
0140/0225	
0140/0176	
0140/0162	
033783 FT	
0140/0000	
0130/1164	SKYLINE DR (SR2040 SEG 0012/0000) 018 "DIA CIR UNKNOWN LEN=0028 INSTALLED UNKN
0130/1143	
031731 FT	
0130/0000	2 0 57042 0 00 0099+49 LENGTH(AH 2052 BK 2708) 036 "DIA CIRC CONCR LEN=0050 INSTALLED 2000 018 "DIA CIR UNKNOWN LEN=0045 INSTALLED UNKN 015 "DIA CIR UNKNOWN LEN=0035 INSTALLED UNKN 030"H 31"W **UNKNOWN** LEN=0055 INSTALLED UNKN
0120/2631	
0120/2280	
0120/2017	
0120/1690	

EXTRACT DATE: 12/21/2024 ROADWAY MANAGEMENT SYSTEM PAGE NUMBER: 414
PRINT DATE: 12/23/2024 SLD COUNTY/SR - ANNUAL PRINT COUNTY: SUSQUEHANNA

DIR: B TOTAL LEN: 8.272 MI. DIST: 04-5 SR: 2023
LEFT MUN: UNION DALE B RIGHT MUN: UNION DALE B

COTTRELL RD
(SR2031 SEG 0020/3283) 029023 FT
0120/0000

026920 FT

024284 FT

021834 FT

0120/0559	018 "DIA	CIR UNKNOWN
	LEN=0045	INSTALLED UNKN
0120/0254	018 "DIA	CIR UNKNOWN
029023 FT	LEN=0040	INSTALLED UNKN
	2 0 57042	0 00 0071+90
	NC MAIN ST	
5 0120/0000	LENGTH(AH	2708 BK 2103)
	018 "DIA	CIR PLASTIC
0110/2000	LEN=0045	INSTALLED 2000
	UNION DALE	
0110/1959	CLIFFORD T	
0110/1157	018 "DIA	CIRC METAL
	LEN=0050	INSTALLED UNKN
0110/0658	018 "DIA	CIRC CONCR
	LEN=0045	INSTALLED UNKN
	018 "DIA	CIR PLASTIC
0110/0128	LEN=0045	INSTALLED UNKN
026920 FT	2 0 57042	0 00 0050+86
5 0110/0000	LENGTH(AH	2103 BK 2636)
0100/1706	018 "DIA	CIRC CONCR
	LEN=0060	INSTALLED UNKN
0100/1368	018 "DIA	CIRC CONCR
	LEN=0045	INSTALLED UNKN
0100/1103	018 "DIA	CIRC CONCR
	LEN=0040	INSTALLED UNKN
0100/0515	018 "DIA	CIRC CONCR
	LEN=0045	INSTALLED 2000
0100/0265	018 "DIA	CIRC METAL
	LEN=0045	INSTALLED UNKN
024284 FT	2 0 57042	0 00 0024+50
5 0100/0000	LENGTH(AH	2636 BK 2450)
	018 "DIA	CIR PLASTIC
0090/2288	LEN=0045	INSTALLED UNKN
	018 "DIA	CIRC CONCR
0090/1748	LEN=0048	INSTALLED 2000
	018 "H 18 "W	**UNKNOWN**
0090/1724	LEN=0035	INSTALLED UNKN
021834 FT	2 0 57042	0 00 0000+00
	UPPER STILLWATER RD	
	(SR2010 SEG 0010/0000)	
5 0090/0000	LENGTH(AH	2450 BK 2195)

EXTRACT DATE: 12/21/2024 ROADWAY MANAGEMENT SYSTEM PAGE NUMBER: 413
PRINT DATE: 12/23/2024 SLD COUNTY/SR - ANNUAL PRINT COUNTY: SUSQUEHANNA

DIR: B TOTAL LEN: 8.272 MI. DIST: 04-5 SR: 2023
LEFT MUN: CLIFFORD T RIGHT MUN: CLIFFORD T

2 0 57039 0 01 0199+29 019639 FT
SR 2012 SH
(SR2012 SEG 0150/2522) 0080/0000

017041 FT

013952 FT

010663 FT

0080/0732	024 "DIA CIR PLASTIC LEN=0040 INSTALLED UNKN
0080/0344 019639 FT	036 "DIA CIRC METAL LEN=0040 INSTALLED 1997
0080/0000	LENGTH(AH 2195 BK 2598) 018 "DIA CIRC CONCR
0070/2220	LEN=0040 INSTALLED UNKN
0070/1777	018 "DIA CIRC CONCR LEN=0040 INSTALLED UNKN
0070/1144	018 "DIA CIRC CONCR LEN=0040 INSTALLED UNKN
0070/0351	018 "DIA CIRC CONCR LEN=0035 INSTALLED UNKN
0070/0040 017041 FT	018 "DIA CIRC CONCR LEN=0036 INSTALLED UNKN
0070/0000	2 0 57039 0 01 0173+40 LENGTH(AH 2598 BK 3089)
0060/2218	015 "DIA CIRC CONCR LEN=0032 INSTALLED UNKN
0060/2010	018 "DIA CIRC CONCR LEN=0040 INSTALLED UNKN
0060/1781	018 "DIA CIRC CONCR LEN=0035 INSTALLED UNKN
013952 FT	2 0 57039 0 01 0142+51 TINKER BROOK STRUCTURE LENGTH 11 FT BMSID 57/2023/0060/0000
0060/0000	LENGTH(AH 3089 BK 3289)
0050/0600	018 "DIA CIR PLASTIC LEN=0060 INSTALLED 2000
010663 FT	2 0 57039 0 01 0109+42 015 "DIA CIRC METAL

EXTRACT DATE: 12/21/2024 ROADWAY MANAGEMENT SYSTEM PAGE NUMBER: 412
PRINT DATE: 12/23/2024 SLD COUNTY/SR - ANNUAL PRINT COUNTY: SUSQUEHANNA

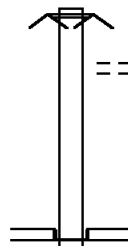
DIR: B TOTAL LEN: 8.272 MI. DIST: 04-5 SR: 2023
LEFT MUN: CLIFFORD T RIGHT MUN: CLIFFORD T

	008270 FT		0050/0000	LEN=0040 INSTALLED 2000 LENGTH(AH 3289 BK 2393) 024 "DIA CIRC METAL
			0040/1825	LEN=0035 INSTALLED UNKN
			0040/0908	018 "DIA CIRC METAL LEN=0045 INSTALLED UNKN
			008270 FT	2 0 57039 0 01 0085+52 SR 0247 SH (SR0247 SEG 0080/0000) SR 0247 SH (SR0247 SEG 0080/0000)
			0040/0000	LENGTH(AH 2393 BK 3305)
	004965 FT		004965 FT	2 0 57039 0 00 0049+65
			0030/0000	LENGTH(AH 3305 BK 2418)
ELKWOOD LN (TWP)	0020/1607			
	002547 FT		002547 FT	2 0 57039 0 00 0025+47
			0020/0000	LENGTH(AH 2418 BK 2547)
	000000 FT		000000 FT	2 0 57039 0 00 0000+00
			NC SR	2023 SH SR 0247 SH (SR0247 SEG 0040/0000) MFC BEGIN = D
			0010/0000	LENGTH(AH 2547 BK 0000)

EXTRACT DATE: 12/21/2024 ROADWAY MANAGEMENT SYSTEM PAGE NUMBER: 411
 PRINT DATE: 12/23/2024 SLD COUNTY/SR - ANNUAL PRINT COUNTY: SUSQUEHANNA
 DIR: B TOTAL LEN: 2.124 MI. DIST: 04-5 SR: 2022
 LEFT MUN: LENOX T RIGHT MUN: LENOX T

011214 FT




























010664 FT



011214 FT CLOSED RD
 0120/0550 ROAD CLOSED AHEAD
 PADOT STOCKPILE #21
 0120/0217 (GOVT)
 010664 FT 0 0 00000 0 00 0000+00
 NC FE DUCHAK LN
 SR 0092 SH
 (SR0092 SEG 0120/0000)
 INTER-BK MILFORD & OWEGO TP
 (T508)
 0120/0000 LENGTH(AH 0550 BK 2110)

EXTRACT DATE: 12/21/2024 ROADWAY MANAGEMENT SYSTEM PAGE NUMBER: 410
PRINT DATE: 12/23/2024 SLD COUNTY/SR - ANNUAL PRINT COUNTY: SUSQUEHANNA

DIR: B TOTAL LEN: 2.124 MI. DIST: 04-5 SR: 2022
LEFT MUN: HARFORD T RIGHT MUN: HARFORD T

010664 FT		010664 FT	
010664 FT		7110/0000 LENGTH(AH 2110 BK 2690)	
010664 FT		010664 FT	
010664 FT		7100/0000 LENGTH(AH 2690 BK 2843)	
010664 FT		010664 FT	
010664 FT		7090/0000 LENGTH(AH 2843 BK 2332)	
010664 FT		010664 FT	
010664 FT		7080/0000 LTH AH 002332 BK 000100	
010664 FT		010664 FT	
010664 FT		7074/0000 LTH AH 000100 BK 003475	
010664 FT		010664 FT	
010664 FT		7070/0000 LENGTH(AH 3475 BK 1761)	
010664 FT		010664 FT	
010664 FT		7060/0000 LENGTH(AH 1761 BK 2183)	
		010664 FT	
		7050/0000 LENGTH(AH 2183 BK 2004)	
		INTER-AHD OLD TURNPIKE RD	
		(T502)	
		0040/2004 HARFORD T	
		018 "DIA CIR PLASTIC	
		0040/1845 LEN=0035 INSTALLED UNKN	
SHOUP RD (T565)			
		0040/1711	
			
		0040/1406	018 "DIA CIR PLASTIC
			LEN=0035 INSTALLED UNKN
		0040/1220	018 "DIA CIRC METAL
			LEN=0035 INSTALLED 1998
		008660 FT	
		0040/0000 LENGTH(AH 2004 BK 2746)	
		0030/2745	024 "DIA CIR PLASTIC
			LEN=0035 INSTALLED UNKN
		0030/0940	030 "DIA CIRC CONCR
			LEN=0035 INSTALLED 1998
		005914 FT	1 0 00944 0 06 1454+26
			LENGTH(AH 2746 BK 2727)
		0020/1982	018 "DIA CIR PLASTIC
			LEN=0035 INSTALLED UNKN
			015 "DIA CIRC METAL

EXTRACT DATE: 12/21/2024 ROADWAY MANAGEMENT SYSTEM PAGE NUMBER: 409
PRINT DATE: 12/23/2024 SLD COUNTY/SR - ANNUAL PRINT COUNTY: SUSQUEHANNA

DIR: B TOTAL LEN: 2.124 MI. DIST: 04-5 SR: 2022
LEFT MUN: HARFORD T RIGHT MUN: HARFORD T

	0020/1660	LEN=0035	INSTALLED UNKN
		036 "DIA	CIR PLASTIC
	0020/1620	LEN=0003	INSTALLED 2016
		015 "DIA	CIRC METAL
	0020/0825	LEN=0035	INSTALLED 1999
		018 "DIA	CIR PLASTIC
	0020/0579	LEN=0030	INSTALLED 1998
		018 "DIA	CIRC METAL
	0020/0290	LEN=0035	INSTALLED UNKN
		015 "DIA	CIRC CONCR
	0020/0040	LEN=0040	INSTALLED UNKN
003187 FT	003187 FT	1 0 00944	0 06 1427+00
	NC MI	LFORD & OWEGO PK	
		STOCKINGER RD	
		(T448)	
	0020/0000	LENGTH(AH 2727 BK 3187)	
		015 "DIA	CIRC METAL
	0010/2605	LEN=0035	INSTALLED UNKN
		015 "DIA	CIRC CONCR
	0010/2360	LEN=0035	INSTALLED UNKN
		015 "DIA	CIRC METAL
	0010/2069	LEN=0035	INSTALLED UNKN
		018 "DIA	CIR PLASTIC
	0010/1920	LEN=0045	INSTALLED UNKN
HARMONY RD (T451)	0010/1626		
		BR MARTIN CK	
		STRUCTURE LENGTH 12 FT	
	0010/1541	BMSID 57/2022/0010/1541	
OAKLEY CROSSING RD (T449)	0010/1110		
		NC MI	LFORD & OWEGO TP
		018 "DIA	CIRC CONCR
	0010/0940	LEN=0040	INSTALLED UNKN
		018 "DIA	CIRC CONCR
	0010/0800	LEN=0060	INSTALLED UNKN
		024 "DIA	CIRC CONCR
	0010/0600	LEN=0035	INSTALLED 1999
		LACKAWANNA AND WYOMING	
	0010/0379	OVERPASS IS RR X-ING	
		018 "DIA	CIRC CONCR
	0010/0040	LEN=0035	INSTALLED UNKN
000000 FT	000000 FT	1 0 00944	0 06 1395+62
	NC OA	KLEY CROSSING RD	
		LACKAWANNA TR	
		(SR0011 SEG 0160/0000)	
	INTER-BK	CHARLES RD	
		(T570)	
		MFC BEGIN = E	
	0010/0000	LENGTH(AH 3187 BK 0000)	

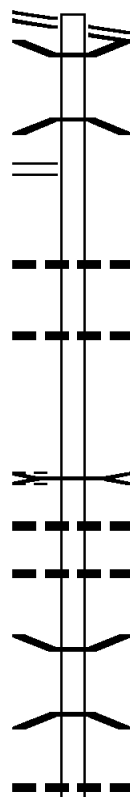
EXTRACT DATE: 12/21/2024 ROADWAY MANAGEMENT SYSTEM PAGE NUMBER: 408
PRINT DATE: 12/23/2024 SLD COUNTY/SR - ANNUAL PRINT COUNTY: SUSQUEHANNA
DIR: B TOTAL LEN: 1.713 MI. DIST: 04-5 SR: 2021
LEFT MUN: LENOX T RIGHT MUN: LENOX T

BROOKLYN ST 009045 FT
(SR0374 SEG 0120/0000) 0070/3038

SR 2035 SH
(SR2035 SEG 0010/0000) 0070/2582

006007 FT

WHENGREEN RD
(TWP) 0070/0000



009045 FT BROOKLYN ST
0070/3038 (SR0374 SEG 0120/0000)
0070/2869 BMSID 57/2021/0070/2714
2 0 57037 0 02 0243+73
E BR TUNK CK
0070/2714 BMSBG 57/2021/0070/2714

0070/1642 084 "DIA CIRC METAL
LEN=0060 INSTALLED UNKN

0070/0780 018 "DIA CIRC CONCR
LEN=0099 INSTALLED UNKN

006007 FT 2 0 57037 0 02 0216+74
DRAINAGE

0070/0000 STRUCTURE LENGTH 7 FT
BMSID 57/2021/0070/0000
LENGTH(AH 3038 BK 2107)

0060/1915 024 "DIA CIRC METAL
LEN=0030 INSTALLED UNKN

0060/1775 015 "DIA CIRC CONCR
LEN=0050 INSTALLED 2005

0060/0841 BMSID 57/2021/0060/0769
0 0 00000 0 00 0000+00

0060/0824 TR E BR TUNK
BMSBG 57/2021/0060/0769

0060/0095 015 "DIA CIRC CONCR
LEN=0032 INSTALLED 2002

EXTRACT DATE: 12/21/2024 ROADWAY MANAGEMENT SYSTEM PAGE NUMBER: 407
PRINT DATE: 12/23/2024 SLD COUNTY/SR - ANNUAL PRINT COUNTY: SUSQUEHANNA

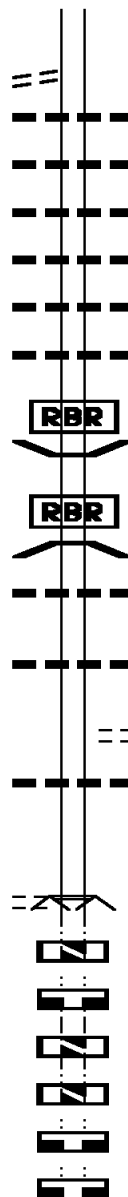
DIR: B TOTAL LEN: 1.713 MI. DIST: 04-5 SR: 2021
LEFT MUN: LENOX T RIGHT MUN: LENOX T

2 0 57037 0 02 0195+70 003900 FT
ROBINSON RD
(T385) 0060/0000

HIGH BRIDGE RD
(T436)

000000 FT

0050/0000
000000 FT
000000 FT
000000 FT
000000 FT
000000 FT
000000 FT
000000 FT



003900 FT
5 0060/0000 LENGTH(AH 2107 BK 3900)
018 "DIA CIRC CONCR
0050/3851 LEN=0032 INSTALLED 2002
018 "DIA CIRC CONCR
0050/3595 LEN=0032 INSTALLED UNKN
018 "DIA CIRC CONCR
0050/3187 LEN=0032 INSTALLED UNKN
018 "DIA CIRC CONCR
0050/3048 LEN=0030 INSTALLED 1999
024 "DIA CIR PLASTIC
0050/2697 LEN=0030 INSTALLED 1999
024 "DIA CIR PLASTIC
0050/2245 LEN=0060 INSTALLED UNKN
0050/1735 BMS EN 57/2021/0050/1583
2 0 57037 0 02 0172+36
P3
INTERSTATE-81 SB
0050/1583 BMS BG 57/2021/0050/1583
015 "DIA CIRC CONCR
0050/1573 LEN=0040 INSTALLED UNKN
015 "DIA CIR PLASTIC
0050/0922 LEN=0040 INSTALLED 2002
UNNAMED RD
0050/0278 (TWP)
018 "DIA CIR PLASTIC
0050/0235 LEN=0035 INSTALLED 1999
000000 FT 2 0 57037 0 02 0156+50
NC SR 2021 SH
(BRIDGE CLOSED)
ROAD CLOSED BACK
5 0050/0000 LTH AH 003900 BK 000340
000000 FT
7044/0000 LTH AH 000340 BK 000553
000000 FT
7040/0000 LTH AH 000553 BK 000100
000000 FT
7032/0000 LTH AH 000100 BK 000100
000000 FT
7030/0000 LTH AH 000100 BK 002849
000000 FT
7020/0000 LENGTH(AH 2849 BK 2789)
000000 FT
7010/0000 LENGTH(AH 2789 BK 0000)

EXTRACT DATE: 12/21/2024 ROADWAY MANAGEMENT SYSTEM PAGE NUMBER: 406
PRINT DATE: 12/23/2024 SLD COUNTY/SR - ANNUAL PRINT COUNTY: SUSQUEHANNA

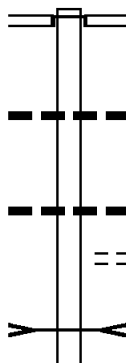
DIR: B TOTAL LEN: 4.699 MI. DIST: 04-5 SR: 2020
LEFT MUN: LENOX T RIGHT MUN: LENOX T

024813 FT

024813 FT
INTER-AHD BARTHOLOMEW RD
(T432)
SR 0106 SH
0090/2826 (SR0106 SEG 0092/0000)

0090/1892 018 "DIA CIR PLASTIC
LEN=0035 INSTALLED UNKN

0090/0968 024 "DIA CIRC CONCR
LEN=0070 INSTALLED UNKN
OWEGO TURNPIKE RD
0090/0626 (T510)
OUTLET ACRE LAKE
STRUCTURE LENGTH 20 FT
0090/0332 BMSID 57/2020/0090/0332
021987 FT 2 0 57033 0 01 0220+97



021987 FT

EXTRACT DATE: 12/21/2024 ROADWAY MANAGEMENT SYSTEM PAGE NUMBER: 405
PRINT DATE: 12/23/2024 SLD COUNTY/SR - ANNUAL PRINT COUNTY: SUSQUEHANNA

DIR: B TOTAL LEN: 4.699 MI. DIST: 04-5 SR: 2020
LEFT MUN: LENOX T RIGHT MUN: LENOX T

OWEGO TURNPIKE RD
(T502)

0090/0000

== ==

NC BARTHOLOMEW RD
FRANKLIN RD
(T432)
S 0090/0000 LENGTH(AH 2826 BK 3372)
018 "DIA CIRC CONCR
0080/3346 LEN=0060 INSTALLED UNKN
015 "DIA CIRC CONCR
0080/3140 LEN=0030 INSTALLED UNKN

RUSSELL RD
(T430)

0080/1737

== ==

0080/1805 015 "DIA CIRC CONCR
LEN=0040 INSTALLED UNKN
W L CHURCH RD
0080/1737 (T504)
018 "DIA CIR PLASTIC
0080/1721 LEN=0040 INSTALLED UNKN
018 "DIA CIR PLASTIC
0080/1335 LEN=0045 INSTALLED UNKN

018615 FT

018615 FT 2 0 57033 0 01 0187+15
VILLAGE: WEST LENOX
TOWER CREEK
STRUCTURE LENGTH 12 FT
BMSID 57/2020/0080/0000
S 0080/0000 LENGTH(AH 3372 BK 2389)
036 "DIA CIR PLASTIC
0070/1900 LEN=0060 INSTALLED UNKN
024 "DIA CIRC METAL
0070/1563 LEN=0062 INSTALLED UNKN

016226 FT

0070/0820 015 "DIA CIRC CONCR
LEN=0040 INSTALLED UNKN
018 "DIA CIR PLASTIC
0070/0448 LEN=0036 INSTALLED UNKN
016226 FT 2 0 57033 0 00 0162+87
018 "DIA CIR PLASTIC
LEN=0050 INSTALLED 2004
BENNETT RD
(T442)
S 0070/0000 LENGTH(AH 2389 BK 2291)

0060/0525 024 "DIA CIR PLASTIC
LEN=0048 INSTALLED UNKN
018 "DIA CIR PLASTIC

EXTRACT DATE: 12/21/2024 ROADWAY MANAGEMENT SYSTEM PAGE NUMBER: 404
PRINT DATE: 12/23/2024 SLD COUNTY/SR - ANNUAL PRINT COUNTY: SUSQUEHANNA

DIR: B TOTAL LEN: 4.699 MI. DIST: 04-5 SR: 2020
LEFT MUN: LENOX T RIGHT MUN: LENOX T

013935 FT	---	0060/0315	LEN=0054	INSTALLED	UNKN
		013935 FT	2 0 57033 0 00	0139+92	
	---	5 0060/0000	LENGTH(AH 2291 BK 2440)		
			024 "DIA CIRC CONCR		
	---	0050/2399	LEN=0040	INSTALLED	UNKN
	---	0050/1395	048 "DIA CIRC CONCR		
			LEN=0040	INSTALLED	UNKN

011495 FT	---	011495 FT	2 0 57033 0 00	0114+98	
			015 "DIA CIRC CONCR		
	---	5 0050/0000	LEN=0040	INSTALLED	UNKN
			LENGTH(AH 2440 BK 2955)		

	---	0040/2102	048 "DIA CIRC METAL		
			LEN=0060	INSTALLED	UNKN
	---		015 "DIA CIRC CONCR		
	---	0040/1807	LEN=0040	INSTALLED	UNKN
	---	0040/1088	015 "DIA CIRC CONCR		
			LEN=0040	INSTALLED	UNKN
	---		015 "DIA CIRC CONCR		
	---	0040/0632	LEN=0032	INSTALLED	UNKN
2 0 57033 0 00 0085+40 008540 FT	---	008540 FT			
SMITH RD					
(T448)	---	5 0040/0000	LENGTH(AH 2955 BK 2525)		
	---	0030/1456	018 "DIA CIR PLASTIC		
			LEN=0040	INSTALLED	UNKN

	---	0030/0795	015 "DIA CIRC CONCR		
			LEN=0032	INSTALLED	UNKN

	---	0030/0010	018 "DIA CIR PLASTIC		
006015 FT		006015 FT	LEN=0060	INSTALLED	UNKN
	---		2 0 57033 0 00	0060+12	
			IRION RD		
	---		(T395)		
	---		SR 2047 SH		
		5 0030/0000	(SR2047 SEG 0020/2859)		
	---		LENGTH(AH 2525 BK 3283)		
	---		024 "DIA CIR PLASTIC		
	---	0020/3080	LEN=0040	INSTALLED	1996
	---		024 "DIA CIR PLASTIC		

EXTRACT DATE: 12/21/2024 ROADWAY MANAGEMENT SYSTEM PAGE NUMBER: 403
PRINT DATE: 12/23/2024 SLD COUNTY/SR - ANNUAL PRINT COUNTY: SUSQUEHANNA

DIR: B TOTAL LEN: 4.699 MI. DIST: 04-5 SR: 2020
LEFT MUN: LENOX T RIGHT MUN: LENOX T

Station	Structure	Material	Length	Notes
0020/2390			LEN=0035	INSTALLED UNKN
0020/1394		015 "DIA	LEN=0032	CIRC CONCR INSTALLED UNKN
0020/0936		015 "DIA	LEN=0032	CIRC CONCR INSTALLED UNKN
0020/0795		015 "DIA	LEN=0030	CIRC CONCR INSTALLED UNKN
0020/0620		024 "DIA	LEN=0030	CIR PLASTIC INSTALLED UNKN
0020/0525		018 "DIA	LEN=0030	CIR PLASTIC INSTALLED UNKN
0020/0365		015 "DIA	LEN=0030	CIRC METAL INSTALLED UNKN
002732 FT				
SHORE FOREST MANOR RD (PRDR)				
0020/0000				
0010/2250		018 "DIA	LEN=0030	CIRC CONCR INSTALLED UNKN
0010/1847		018 "DIA	LEN=0030	CIRC CONCR INSTALLED 1997
0010/1109				LENOX HOP BOTTOM B LACKAWANNA AND WYOMING OVERPASS IS RR X-ING
0010/0634		018 "DIA	LEN=0040	CIR PLASTIC INSTALLED 1997
0010/0490		018 "DIA	LEN=0040	CIR PLASTIC INSTALLED 1997
0010/0470				
0010/0335		018 "DIA	LEN=0010	CIRC METAL INSTALLED 2000
000000 FT				
PROSPECT ST (BORO)				
000000 FT				
0010/0186				
000000 FT				
0010/0000				

EXTRACT DATE: 12/21/2024 ROADWAY MANAGEMENT SYSTEM PAGE NUMBER: 402
PRINT DATE: 12/23/2024 SLD COUNTY/SR - ANNUAL PRINT COUNTY: SUSQUEHANNA

DIR: B TOTAL LEN: .003 MI. DIST: 04-5 SR: 2019
LEFT MUN: LENOX T RIGHT MUN: LENOX T

000016 FT

000000 FT

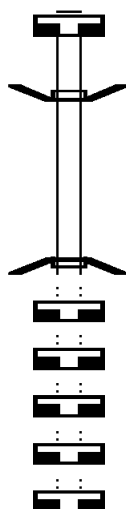
000000 FT

000000 FT

000000 FT

000000 FT

000000 FT



000016 FT
7046/0000

INTER-AHD

0044/0016

000000 FT

NC CR

INTER-BK

0044/0000

000000 FT

7042/0000

000000 FT

7040/0000

000000 FT

7030/0000

000000 FT

7020/0000

000000 FT

7010/0000

LENGTH(AH 2511 BK 0016)
BMSEN 57/2019/0044/0000

CROSS COUNTRY RD
(T508)

2 0 57122 0 00 0092+43

CROSS COUNTRY RD

CROSS COUNTRY RD

(T508)

WILLOW BROOK

BMSBG 57/2019/0044/0000

LENGTH(AH 0016 BK 0350)

LENGTH(AH 0350 BK 1434)

LENGTH(AH 1434 BK 2036)

LENGTH(AH 2036 BK 2943)

LENGTH(AH 2943 BK 2498)

LENGTH(AH 2498 BK 0000)

EXTRACT DATE: 12/21/2024 ROADWAY MANAGEMENT SYSTEM PAGE NUMBER: 401
PRINT DATE: 12/23/2024 SLD COUNTY/SR - ANNUAL PRINT COUNTY: SUSQUEHANNA
DIR: B TOTAL LEN: .000 MI. DIST: 04-5 SR: 2018
LEFT MUN: HOP BOTTOM B RIGHT MUN: HOP BOTTOM B

000000 FT
000000 FT
000000 FT

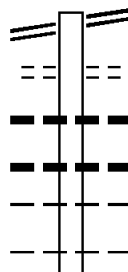


000000 FT
7030/0000 LENGTH(AH 3567 BK 2184)
000000 FT
7020/0000 LENGTH(AH 2184 BK 2232)
000000 FT
7010/0000 LENGTH(AH 2232 BK 0000)

EXTRACT DATE: 12/21/2024 ROADWAY MANAGEMENT SYSTEM PAGE NUMBER: 400
 PRINT DATE: 12/23/2024 SLD COUNTY/SR - ANNUAL PRINT COUNTY: SUSQUEHANNA
 DIR: B TOTAL LEN: 4.735 MI. DIST: 04-5 SR: 2017
 LEFT MUN: HOP BOTTOM B RIGHT MUN: HOP BOTTOM B

LACKAWANNA TR 025002 FT
 (SR0011 SEG 0090/1909) 0100/1648

023354 FT



025002 FT LACKAWANNA TR
 0100/1648 (SR0011 SEG 0090/1909)
 0100/1353 RAILROAD ST
 0100/1170 (BORO)
 0100/0630 015" DIA CIR PLASTIC
 0100/0043 LEN=0044 INSTALLED UNKN
 023354 FT 018" DIA CIRC METAL
 LEN=0040 INSTALLED 2001
 HOP BOTTOM
 LATHROP T
 2 0 57034 0 00 0233+29
 LATHROP

DIR: B TOTAL LEN: 4.735 MI.
LEFT MUN: LATHROP T

DIST: 04-5 SR: 2017
RIGHT MUN: LATHROP T

022375 FT

020025 FT

0100/0000 HOP BOTTOM B
 LENGTH(AH 1648 BK 0979)
 01B "DIA CIR PLASTIC
 0090/0950 LEN=0050 INSTALLED 2001
 01B "DIA CIR PLASTIC
 0090/0650 LEN=0050 INSTALLED 2001
 HOP BOTTOM
 0090/0107 LATHROP T
 BMS EN 57/2017/0090/0000
 0090/0070
 022375 FT 2 0 57034 0 00 0223+50
 BRIDGE CLOSED
 NORFOLK SOUTHERN RAILROAD
 BMSBG 57/2017/0090/0000
 LATHROP T
 OAKLAND T
 0090/0000 LENGTH(AH 0979 BK 2350)
 015 "DIA CIR CONCR
 0080/2050 LEN=0032 INSTALLED UNKN
 01B "DIA CIR PLASTIC
 0080/1815 LEN=0032 INSTALLED UNKN
 015 "DIA CIR CONCR
 0080/1260 LEN=0032 INSTALLED UNKN
 048 "DIA CIR METAL
 0080/1006 LEN=0035 INSTALLED UNKN
 036 "DIA CIR PLASTIC
 0080/0603 LEN=0027 INSTALLED UNKN
 036 "DIA CIR METAL
 0080/0300 LEN=0050 INSTALLED 2002
 020025 FT 2 0 57034 0 00 0200+22
 OAKLAND
 LENOX T
 0080/0000 LENGTH(AH 2350 BK 2639)
 015 "DIA CIR CONCR
 0070/2589 LEN=0032 INSTALLED UNKN
 015 "DIA CIR CONCR
 0070/2231 LEN=0032 INSTALLED UNKN
 015 "DIA CIR PLASTIC
 0070/2075 LEN=0032 INSTALLED UNKN
 015 "DIA CIR CONCR
 0070/1900 LEN=0032 INSTALLED UNKN
 015 "DIA CIR CONCR
 0070/1205 LEN=0032 INSTALLED UNKN
 TAYLOR RD
 (T389)
 0070/1079 015 "DIA CIR CONCR
 0070/0905 LEN=0032 INSTALLED UNKN
 015 "DIA CIR CONCR
 0070/0464 LEN=0032 INSTALLED UNKN

EXTRACT DATE: 12/21/2024 ROADWAY MANAGEMENT SYSTEM PAGE NUMBER: 398
PRINT DATE: 12/23/2024 SLD COUNTY/SR - ANNUAL PRINT COUNTY: SUSQUEHANNA

DIR: B TOTAL LEN: 4.735 MI. DIST: 04-5 SR: 2017
LEFT MUN: LENOX T RIGHT MUN: LENOX T

017386 FT		017386 FT	2 0 57034 0 00 0174+13
			HOPFER RD
	==		(T414)
	---	5 0070/0000	LENGTH(AH 2639 BK 2541)
	---		021 "DIA CIR PLASTIC
	---	0060/2492	LEN=0050 INSTALLED 2001
	---		015 "DIA CIRC CONCR
	---	0060/1801	LEN=0060 INSTALLED UNKN
	---		016 "DIA CIR PLASTIC
	---	0060/1085	LEN=0100 INSTALLED UNKN
	---		036 "DIA CIRC METAL
	---	0060/0660	LEN=0045 INSTALLED UNKN
		014845 FT	
2 0 57034 0 00 0148+65 014845 FT			
LAUREL LN			
(T494)			
	==	5 0060/0000	LENGTH(AH 2541 BK 2161)
	---		015 "DIA CIRC CONCR
	---	0054/1865	LEN=0032 INSTALLED UNKN
	---		015 "DIA CIRC CONCR
	---	0054/0856	LEN=0032 INSTALLED UNKN
	---		015 "DIA CIRC CONCR
	---	0054/0647	LEN=0032 INSTALLED UNKN
		012684 FT	2 0 57034 0 00 0126+64
012684 FT		5 0054/0000	LENGTH(AH 2161 BK 2058)
	---		015 "DIA CIR PLASTIC
	---	0050/1980	LEN=0030 INSTALLED UNKN
	---		015 "DIA CIRC CONCR
	---	0050/1135	LEN=0032 INSTALLED UNKN
	---		018 "DIA CIRC CONCR
	---	0050/0564	LEN=0020 INSTALLED UNKN
010626 FT		010626 FT	2 0 57034 0 00 0106+57
			CROSS COUNTRY RD
	==		(T508)
	---	5 0050/0000	LENGTH(AH 2058 BK 3148)
	---		018 "DIA CIRC CONCR
	---	0040/3140	LEN=0030 INSTALLED UNKN
	---		030 "DIA CIR PLASTIC
	---	0040/1957	LEN=0035 INSTALLED UNKN
GLENWOOD SWITCH RD			
(T377)			
	==	0040/1820	

EXTRACT DATE: 12/21/2024 ROADWAY MANAGEMENT SYSTEM PAGE NUMBER: 397
PRINT DATE: 12/23/2024 SLD COUNTY/SR - ANNUAL PRINT COUNTY: SUSQUEHANNA

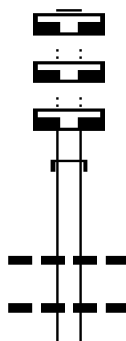
DIR: B TOTAL LEN: 4.735 MI. DIST: 04-5 SR: 2017
LEFT MUN: LENOX T RIGHT MUN: LENOX T

			0040/0896	018 "DIA CIRC CONCR LEN=0032 INSTALLED UNKN
			0040/0727	018 "DIA CIR PLASTIC LEN=0040 INSTALLED 2000
007478 FT			0040/0039	018 "DIA CIRC CONCR LEN=0032 INSTALLED UNKN
			007478 FT	2 0 57034 0 00 0074+78
			0040/0000	LENGTH(AH 3148 BK 2496)
			0030/1827	018 "DIA CIRC CONCR LEN=0032 INSTALLED UNKN
004982 FT			0030/0808	018 "DIA CIRC CONCR LEN=0032 INSTALLED UNKN
			004982 FT	2 0 57034 0 00 0049+82
			0030/0000	LENGTH(AH 2496 BK 2504)
			0020/0858	024 "DIA CIR PLASTIC LEN=0040 INSTALLED 2007
NOVITCH RD (T410)	0020/0826			
			0020/0650	018 "DIA CIR PLASTIC LEN=0030 INSTALLED UNKN
002478 FT			0020/0219	018 "DIA CIRC CONCR LEN=0032 INSTALLED UNKN
			002478 FT	2 0 57034 0 00 0024+78
			0020/0000	LENGTH(AH 2504 BK 2478)
			0010/2260	018 "DIA CIR PLASTIC LEN=0035 INSTALLED UNKN
			0010/1960	018 "DIA CIR PLASTIC LEN=0030 INSTALLED UNKN
			0010/1672	018 "DIA CIR PLASTIC LEN=0040 INSTALLED 2007
000000 FT			0010/0565	018 "DIA CIRC CONCR LEN=0040 INSTALLED 2007
			000000 FT	2 0 57034 0 00 0000+00
			NC STATION HILL RD	
			INTER-BK (CO 65)	PROSPECT ST
				(SR1025 SEG 0030/2647)
				MFC BEGIN = E
				BK-WYOMING (65)
			0010/0000	LENGTH(AH 2478 BK 0000)

EXTRACT DATE: 12/21/2024 ROADWAY MANAGEMENT SYSTEM PAGE NUMBER: 396
PRINT DATE: 12/23/2024 SLD COUNTY/SR - ANNUAL PRINT COUNTY: SUSQUEHANNA

DIR: B TOTAL LEN: 3.228 MI. DIST: 04-5 SR: 2016
LEFT MUN: LENOX T RIGHT MUN: LENOX T

017042 FT
017042 FT
017042 FT



015324 FT

017042 FT
7090/0000 LENGTH(AH 2532 BK 1853)
017042 FT
7080/0000 LENGTH(AH 1853 BK 2204)
017042 FT
7074/0000 LENGTH(AH 2204 BK 1718)
INTER-AHD UNKNOWN RD
0070/1718 (BORO)

0070/0700 018 "DIA CIR PLASTIC
LEN=0040 INSTALLED 1998
015 "DIA CIRC CONCR
0070/0417 LEN=0052 INSTALLED UNKN
015324 FT 2 0 57036 0 02 0186+13

DIST: 04-5 SR: 2016
RIGHT MUN: LENOX T

EXTRACT DATE: 12/21/2024 ROADWAY MANAGEMENT SYSTEM PAGE NUMBER: 394
PRINT DATE: 12/23/2024 SLD COUNTY/SR - ANNUAL PRINT COUNTY: SUSQUEHANNA

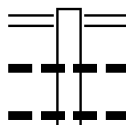
DIR: B TOTAL LEN: 3.228 MI. DIST: 04-5 SR: 2016
LEFT MUN: LENOX T RIGHT MUN: LENOX T

					015 " DIA CIRC CONCR
		0030/2660	LEN=0048	INSTALLED	UNKN
			018 " DIA CIRC PLASTIC		
		0030/2519	LEN=0040	INSTALLED	1999
			015 " DIA CIRC CONCR		
		0030/1954	LEN=0032	INSTALLED	UNKN
			015 " DIA CIRC CONCR		
		0030/1613	LEN=0032	INSTALLED	UNKN
			015 " DIA CIRC CONCR		
		0030/1303	LEN=0036	INSTALLED	UNKN
			018 " DIA CIRC CONCR		
		0030/0765	LEN=0040	INSTALLED	1998
004149 FT		004149 FT	2 0 57036	0 01 0072+56	
		5 0030/0000	LENGTH(AH 3724 BK 2580)		
			015 " DIA CIRC CONCR		
		0020/2328	LEN=0044	INSTALLED	UNKN
			015 " DIA CIRC CONCR		
		0020/1575	LEN=0040	INSTALLED	UNKN
			015 " DIA CIRC CONCR		
		0020/1407	LEN=0036	INSTALLED	UNKN
			015 " DIA CIRC CONCR		
		0020/0787	LEN=0044	INSTALLED	UNKN
			015 " DIA CIRC CONCR		
		0020/0503	LEN=0040	INSTALLED	UNKN
			015 " DIA CIRC CONCR		
		0020/0220	LEN=0048	INSTALLED	UNKN
			UNKNOWN RD		
		0020/0132	(PRDR)		
			BMSSEN 57/2016/0020/0000		
		0020/0015	BRIDGE POSTED (TONS)		
001569 FT		001569 FT	2 0 57036	0 01 0046+77	
			SGL 28 COMB 32		
			E BR TUNK CK		
			BMSBG 57/2016/0020/0000		
		5 0020/0000	LENGTH(AH 2580 BK 1569)		
			018 " DIA CIRC CONCR		
		0010/0600	LEN=0040	INSTALLED	1998
			015 " DIA CIRC CONCR		
		0010/0224	LEN=0035	INSTALLED	UNKN
000000 FT		000000 FT	2 0 57036	0 00 0031+47	
			SR 0374 SH		
			(SR0374 SEG 0050/0000)		
			NC SR 2016 SH		
SR 0374 SH			MFC BEGIN = E		
(SR0374 SEG 0050/0000)		0010/0000	5 0010/0000	LENGTH(AH 1569 BK 0000)	

EXTRACT DATE: 12/21/2024 ROADWAY MANAGEMENT SYSTEM PAGE NUMBER: 393
PRINT DATE: 12/23/2024 SLD COUNTY/SR - ANNUAL PRINT COUNTY: SUSQUEHANNA

DIR: B TOTAL LEN: 12.061 MI. DIST: 04-5 SR: 2015
LEFT MUN: BRIDGEWATER T RIGHT MUN: BRIDGEWATER T

063682 FT



063682 FT GREENWOOD ST
0260/2643 (SR0167 SEG 0230/1633)
018 "DIA CIR PLASTIC
0260/2590 LEN=0048 INSTALLED 2023
018 "DIA CIR PLASTIC
0260/2202 LEN=0030 INSTALLED UNKN

DIST: 04-5 SR: 2015
RIGHT MUN: BRIDGEWATER T

EXTRACT DATE: 12/21/2024 ROADWAY MANAGEMENT SYSTEM PAGE NUMBER: 391
PRINT DATE: 12/23/2024 SLD COUNTY/SR - ANNUAL PRINT COUNTY: SUSQUEHANNA

DIR: B TOTAL LEN: 12.061 MI. DIST: 04-5 SR: 2015
LEFT MUN: BRIDGEWATER T RIGHT MUN: BRIDGEWATER T

	0230/2234	LEN=0037	INSTALLED 2023
054210 FT	054210 FT	2 0 57126 0 00 0097+61	SQUIERS RD
		(T648)	
	0230/0000	LENGTH(AH 2787 BK 2886)	BRIDGEWATER
	0220/2706	BROOKLYN T	
	0220/1857	018 "DIA CIR PLASTIC	LEN=0045 INSTALLED UNKN
	0220/0703	018 "DIA CIRC CONCR	LEN=0040 INSTALLED 2006
051324 FT	051324 FT	2 0 57126 0 00 0126+67	ALFORD HILL RD
		(T467)	
	0220/0000	LENGTH(AH 2886 BK 2354)	018 "DIA CIR PLASTIC
	0210/2282	LEN=0040	INSTALLED UNKN
	0210/0167	024 "DIA CIRC CONCR	LEN=0030 INSTALLED UNKN
048970 FT	048970 FT	2 0 57126 0 00 0149+93	
	0210/0000	LENGTH(AH 2354 BK 1958)	015 "DIA CIR PLASTIC
	0200/1702	LEN=0020	INSTALLED UNKN
	0200/1161	018 "DIA CIR PLASTIC	LEN=0020 INSTALLED UNKN
	0200/0983	018 "DIA CIR PLASTIC	LEN=0035 INSTALLED UNKN
	0200/0452	018 "DIA CIRC CONCR	LEN=0030 INSTALLED UNKN
	0200/0023	018 "DIA CIR PLASTIC	LEN=0040 INSTALLED UNKN
047012 FT	047012 FT	2 0 57126 0 00 0169+51	DEPOT RD
		(SR2032 SEG 0010/0000)	

EXTRACT DATE: 12/21/2024 ROADWAY MANAGEMENT SYSTEM PAGE NUMBER: 390
PRINT DATE: 12/23/2024 SLD COUNTY/SR - ANNUAL PRINT COUNTY: SUSQUEHANNA

DIR: B TOTAL LEN: 12.061 MI.
LEFT MUN: BROOKLYN T

DIST: 04-5 SR: 2015
RIGHT MUN: BROOKLYN T

044029 FT

041624 FT

039047 FT

5 0200/0000	LENGTH(AH 1958 BK 2983)
015 "DIA	CIRC CONCR
0190/2554	LEN=0032 INSTALLED UNKN
015 "DIA	CIRC CONCR
0190/2237	LEN=0032 INSTALLED UNKN
018 "DIA	CIRC CONCR
0190/1971	LEN=0035 INSTALLED UNKN
018 "DIA	CIR PLASTIC
0190/1570	LEN=0040 INSTALLED 2024
018 "DIA	CIRC METAL
0190/0112	LEN=0066 INSTALLED UNKN
044029 FT	2 0 57027 0 00 0024+05
5 0190/0000	LENGTH(AH 2983 BK 2405)
018 "DIA	CIRC ALUMIN
0180/2109	LEN=0032 INSTALLED UNKN
018 "DIA	CIR PLASTIC
0180/1768	LEN=0036 INSTALLED UNKN
015 "DIA	CIRC CONCR
0180/0875	LEN=0032 INSTALLED UNKN
018 "DIA	CIRC CONCR
0180/0480	LEN=0035 INSTALLED UNKN
015 "DIA	CIRC CONCR
0180/0299	LEN=0032 INSTALLED UNKN
024 "DIA	CIRC METAL
0180/0082	LEN=0040 INSTALLED 1998
041624 FT	2 0 57027 0 00 0000+00
	WICKIZER RD
	(SR2055 SEG 0070/1829)
5 0180/0000	LENGTH(AH 2405 BK 2577)
018 "DIA	CIR PLASTIC
0170/0079	LEN=0040 INSTALLED 1998
039047 FT	2 0 57110 0 00 0024+96
5 0170/0000	LENGTH(AH 2577 BK 2500)
018 "DIA	CIR PLASTIC
0160/1931	LEN=0035 INSTALLED UNKN
018 "DIA	CIR PLASTIC
0160/1696	LEN=0040 INSTALLED 1998

EXTRACT DATE: 12/21/2024 ROADWAY MANAGEMENT SYSTEM PAGE NUMBER: 389
PRINT DATE: 12/23/2024 SLD COUNTY/SR - ANNUAL PRINT COUNTY: SUSQUEHANNA

DIR: B TOTAL LEN: 12.061 MI. DIST: 04-5 SR: 2015
LEFT MUN: BROOKLYN T RIGHT MUN: BROOKLYN T

2 0 57110 0 00 0000+00 036547 FT
LANE RD
(T540) 0160/0000

034906 FT

2 0 57020 0 01 0309+00 031464 FT
BISHOP RD
(T463) 0140/0000

0160/0760	015 "DIA CIRC CONCR
LEN=0032	INSTALLED UNKN
048 "DIA CIRC METAL	
0160/0325	LEN=0050 INSTALLED 1998
036547 FT	018 "DIA CIR PLASTIC
	LEN=0035 INSTALLED 1998
0160/0000	LENGTH(AH 2500 BK 1641)
	015 "DIA CIRC CONCR
0150/1455	LEN=0032 INSTALLED UNKN
	018 "DIA CIRC METAL
0150/1128	LEN=0035 INSTALLED UNKN
	018 "DIA CIR PLASTIC
0150/0495	LEN=0035 INSTALLED UNKN
	048 "DIA CIRC METAL
0150/0213	LEN=0040 INSTALLED UNKN
034906 FT	2 0 57020 0 01 0343+80
	BAKER CROSS RD
	(T532)
0150/0000	LENGTH(AH 1641 BK 3442)
	015 "H 21" W METAL ARCH
0140/2991	LEN=0030 INSTALLED 1998
	015 "H 21" W CONCR ARCH
0140/2751	LEN=0040 INSTALLED 1998
	015 "DIA CIRC CONCR
0140/1810	LEN=0036 INSTALLED UNKN
	015 "DIA CIRC CONCR
0140/1507	LEN=0036 INSTALLED UNKN
	015 "DIA CIR PLASTIC
0140/1048	LEN=0036 INSTALLED UNKN
	015 "DIA CIRC CONCR
0140/0045	LEN=0040 INSTALLED UNKN
031464 FT	
0140/0000	LENGTH(AH 3442 BK 3260)
	018 "DIA CIRC CONCR
0130/2395	LEN=0040 INSTALLED UNKN
	048 "DIA CIR PLASTIC
0130/1696	LEN=0040 INSTALLED UNKN
	015 "DIA CIRC CONCR
0130/1230	LEN=0036 INSTALLED UNKN
	015 "DIA CIRC CONCR
0130/1038	LEN=0035 INSTALLED UNKN
	015 "DIA CIRC CONCR

EXTRACT DATE: 12/21/2024 ROADWAY MANAGEMENT SYSTEM PAGE NUMBER: 388
PRINT DATE: 12/23/2024 SLD COUNTY/SR - ANNUAL PRINT COUNTY: SUSQUEHANNA

DIR: B TOTAL LEN: 12.061 MI. DIST: 04-5 SR: 2015
LEFT MUN: BROOKLYN T RIGHT MUN: BROOKLYN T

		0130/0785	LEN=0035	INSTALLED UNKN
		015 "DIA	CIRC CONCR	
028204 FT		0130/0426	LEN=0099	INSTALLED UNKN
		028204 FT	2 0 57020 0 01	0276+46
			MAIN ST	
			(SR2024 SEG 0130/0000)	
		018 "DIA	CIR PLASTIC	
			LEN=0061	INSTALLED UNKN
		NC WE	STON RD	
		INTER-BK	MAIN ST	
			(SR2024 SEG 0130/0000)	
028204 FT		0130/0000	LTH AH 003260	BK 000100
		028204 FT		
MAIN ST		7124/0000	LTH AH 000100	BK 002388
(SR2024 SEG 0120/0839)	0120/2388	INTER-AHD	MAIN ST	
		0120/2388	(SR2024 SEG 0120/0839)	
		0120/1305	015 "DIA	CIRC CONCR
		NC MA	PLE ST	LEN=0040 INSTALLED UNKN
			GREENWOOD ST	
		0120/1253	(SR0167 SEG 0090/0000)	
		0120/1127	BMS EN 57/2015/0120/1084	
			0 0 00000 0 00	0000+00
			HOP BOT CRK	
AINY RD		0120/1084	BMS BG 57/2015/0120/1084	
(T528)				
0120/0888				
025816 FT		025816 FT	2 0 57020 0 01	0252+13
			KRUPINSKI RD	
			(T544)	
		0120/0000	LENGTH(AH 2388 BK 3559)	
			018 "DIA	CIRC METAL
		0110/3470	LEN=0040	INSTALLED UNKN
			LC FOR KUPINSKI RD	
		0110/3383	(CONN)	
			024 "DIA	CIRC METAL
		0110/3175	LEN=0040	INSTALLED UNKN
			018 "DIA	CIRC CONCR
		0110/2517	LEN=0044	INSTALLED UNKN
			018 "DIA	CIRC CONCR
		0110/1818	LEN=0060	INSTALLED UNKN
			018 "DIA	CIRC CONCR
		0110/1188	LEN=0035	INSTALLED UNKN
			018 "DIA	CIR PLASTIC

EXTRACT DATE: 12/21/2024 ROADWAY MANAGEMENT SYSTEM PAGE NUMBER: 387
PRINT DATE: 12/23/2024 SLD COUNTY/SR - ANNUAL PRINT COUNTY: SUSQUEHANNA

DIR: B TOTAL LEN: 12.061 MI.
LEFT MUN: BROOKLYN T

DIST: 04-5 SR: 2015
RIGHT MUN: BROOKLYN T

		0110/0940	LEN=0035	INSTALLED	UNKN
			015 "DIA	CIRC	METAL
		0110/0743	LEN=0030	INSTALLED	UNKN
			015 "DIA	CIRC	METAL
		0110/0252	LEN=0030	INSTALLED	UNKN
022257 FT		022257 FT	2 0 57095	0 00	0216+85
			NC L	INDAVILLE RD	
				LINDAVILLE RD	
				(TBC)	
(TBK) SR2011 TEWKSBURY		0110/0000	LENGTH(AH	3559	BK 1678)
(T547)	0100/1225				
		0100/1065	021 "DIA	CIRC	METAL
			LEN=0080	INSTALLED	2001
020579 FT		020579 FT	2 0 57095	0 00	0204+32
			048 "DIA	CIR	PLASTIC
			LEN=0040	INSTALLED	UNKN
		0100/0000	LENGTH(AH	1678	BK 2395)
			015 "DIA	CIRC	METAL
		0090/2022	LEN=0032	INSTALLED	UNKN
		0090/1032	018 "DIA	CIRC	CONCR
			LEN=0040	INSTALLED	UNKN
			015 "DIA	CIRC	CONCR
		0090/0817	LEN=0040	INSTALLED	UNKN
TARA CT					
(PRDR)	0090/0660				
	018184 FT				
		018184 FT	2 0 57095	0 00	0179+98
		0090/0000	LENGTH(AH	2395	BK 2299)
		0080/1498	015 "DIA	CIRC	METAL
			LEN=0030	INSTALLED	UNKN
		0080/0633	018 "DIA	CIRC	METAL
			LEN=0030	INSTALLED	UNKN
			015 "DIA	CIRC	CONCR
		0080/0292	LEN=0032	INSTALLED	UNKN
		015885 FT			
2 0 57095 0 00 0157+10 015885 FT					
BAILEY RD			NC GA	RD	
(T546)	0080/0000	0080/0000	LENGTH(AH	2299	BK 2141)
			015 "DIA	CIRC	METAL
		0070/1800	LEN=0030	INSTALLED	UNKN
			015 "DIA	CIRC	METAL
		0070/1695	LEN=0040	INSTALLED	UNKN
			CORBIN	RD	
			(T457)		

EXTRACT DATE: 12/21/2024 ROADWAY MANAGEMENT SYSTEM PAGE NUMBER: 386
PRINT DATE: 12/23/2024 SLD COUNTY/SR - ANNUAL PRINT COUNTY: SUSQUEHANNA

DIR: B TOTAL LEN: 12.061 MI. DIST: 04-5 SR: 2015
LEFT MUN: BROOKLYN T RIGHT MUN: BROOKLYN T

2 0 57095 0 00 0136+31 013744 FT
PRIVATE RD
(PRDR) 0070/0000

010608 FT

008286 FT

	0070/1655	BAILEY RD (T546)	
--	0070/1625	015 "DIA CIRC METAL	
--	0070/1560	LEN=0030 INSTALLED UNKN	
--	0070/1200	015 "DIA CIR PLASTIC	
		LEN=0040 INSTALLED UNKN	
		015 "DIA CIRC METAL	
		LEN=0040 INSTALLED UNKN	
--	0070/0005	018 "DIA CIRC METAL	
	013744 FT	LEN=0030 INSTALLED UNKN	
==	5 0070/0000	LENGTH(AH 2141 BK 3136)	
--	0060/2138	015 "DIA CIRC METAL	
--	0060/1800	LEN=0030 INSTALLED UNKN	
		018 "DIA CIR PLASTIC	
		LEN=0032 INSTALLED UNKN	
--	0060/1145	018 "DIA CIRC METAL	
--	0060/0921	LEN=0030 INSTALLED UNKN	
--	0060/0915	018 "DIA CIR PLASTIC	
--	0060/0660	LEN=0030 INSTALLED UNKN	
--	0060/0525	018 "DIA CIR PLASTIC	
--	0060/0324	LEN=0030 INSTALLED UNKN	
	010608 FT	018 "DIA CIRC METAL	
5	0060/0000	2 0 57095 0 00 0105+07	
		LENGTH(AH 3136 BK 2322)	
--	0050/2130	021 "DIA CIR PLASTIC	
--	0050/1880	LEN=0030 INSTALLED 2001	
--	0050/1404	018 "DIA CIRC METAL	
		LEN=0030 INSTALLED UNKN	
		018 "DIA CIR PLASTIC	
		LEN=0030 INSTALLED UNKN	
	008286 FT	2 0 57095 0 00 0081+85	
		MACK RD	
		(SR2006 SEG 0010/0000)	
		NC VANAUKEN RD	
5	0050/0000	LENGTH(AH 2322 BK 1157)	

EXTRACT DATE: 12/21/2024 ROADWAY MANAGEMENT SYSTEM PAGE NUMBER: 385
PRINT DATE: 12/23/2024 SLD COUNTY/SR - ANNUAL PRINT COUNTY: SUSQUEHANNA

DIR: B TOTAL LEN: 12.061 MI. DIST: 04-5 SR: 2015
LEFT MUN: BROOKLYN T RIGHT MUN: BROOKLYN T

	0040/1122	BROOKLYN DIMOCK T	
	0040/1024	018 "DIA CIR PLASTIC LEN=0030 INSTALLED UNKN	
	0040/0660	018 "DIA CIR PLASTIC LEN=0025 INSTALLED UNKN	
	0040/0407	024 "DIA CIRC METAL LEN=0030 INSTALLED UNKN	
007129 FT	007129 FT	2 0 57095 0 00 0070+70 GOBBLERS KNOB RD (T392)	
	0040/0000	LENGTH(AH 1157 BK 1976) 018 "DIA CIRC METAL	
	0030/1837	LEN=0030 INSTALLED UNKN	
	0030/0200	015 "DIA CIRC METAL LEN=0030 INSTALLED UNKN	
005153 FT	005153 FT	2 0 57095 0 00 0050+62	
	0030/0000	LENGTH(AH 1976 BK 2547) 015 "DIA CIRC METAL	
	0020/2173	LEN=0045 INSTALLED UNKN	
	0020/0990	018 "DIA CIR PLASTIC LEN=0035 INSTALLED UNKN	
	0020/0340	018 "DIA CIR PLASTIC LEN=0035 INSTALLED UNKN	
002606 FT	002606 FT	2 0 57095 0 00 0025+56	
	0020/0000	LENGTH(AH 2547 BK 2606) 015 "DIA CIRC METAL	
	0010/2460	LEN=0040 INSTALLED UNKN	
	0010/1888	018 "DIA CIR PLASTIC LEN=0050 INSTALLED UNKN	
	0010/1484	018 "DIA CIR PLASTIC LEN=0050 INSTALLED UNKN	
	0010/1091	048 "DIA CIRC METAL LEN=0045 INSTALLED UNKN	
	0010/0453	018 "DIA CIR PLASTIC LEN=0044 INSTALLED 2005	
000000 FT	000000 FT	2 0 57095 0 00 0000+00	
		NC SR 2015 SH	
		SR 3023 SH	
		(SR3023 SEG 0140/0573)	
		MFC BEGIN = E	
	0010/0000	LENGTH(AH 2606 BK 0000)	

EXTRACT DATE: 12/21/2024 ROADWAY MANAGEMENT SYSTEM PAGE NUMBER: 384
PRINT DATE: 12/23/2024 SLD COUNTY/SR - ANNUAL PRINT COUNTY: SUSQUEHANNA

DIR: B TOTAL LEN: 4.403 MI. DIST: 04-5 SR: 2014
LEFT MUN: CLIFFORD T RIGHT MUN: CLIFFORD T

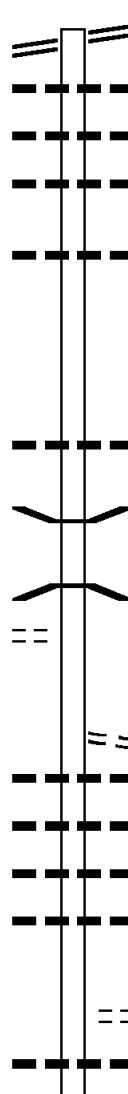
SR 0106 SH 023247 FT
(SR0106 SEG 0192/0363) 0090/2656

020591 FT

MUD RD
(T460)

0080/0024
018115 FT

016775 FT



023247 FT SR 0106 SH
0090/2656 (SR0106 SEG 0192/0363)
018 "DIA CIR PLASTIC
0090/2634 LEN=0070 INSTALLED 2000
018 "DIA CIR PLASTIC
0090/2314 LEN=0038 INSTALLED 2002
015 "DIA CIR PLASTIC
0090/1845 LEN=0030 INSTALLED UNKN
018 "DIA CIR PLASTIC
0090/1047 LEN=0035 INSTALLED 2002

020591 FT 1 0 00944 0 08 1810+11
5 0090/0000 LENGTH(AH 2656 BK 2476)

018 "DIA CIR PLASTIC
0080/1374 LEN=0038 INSTALLED 2002

0080/0180 BMS EN 57/2014/0080/0161
1 0 00944 0 08 1833+15
IDLEWILD CRK
0080/0161 BMSBG 57/2014/0080/0161

018115 FT 1 0 00944 0 08 1834+80
JONES RD
(T461)

5 0080/0000 LENGTH(AH 2476 BK 1340)
018 "DIA CIR PLASTIC
0070/1286 LEN=0050 INSTALLED 2002
024 "DIA CIRC METAL
0070/1049 LEN=0040 INSTALLED UNKN
024 "DIA CIRC METAL
0070/0787 LEN=0040 INSTALLED UNKN
024 "DIA CIR PLASTIC
0070/0349 LEN=0050 INSTALLED 2002
016775 FT 1 0 00944 0 08 1848+75
DUKERICH RD
(T462)

5 0070/0000 LENGTH(AH 1340 BK 3502)
015 "DIA CIRC METAL
0060/3412 LEN=0030 INSTALLED UNKN

EXTRACT DATE: 12/21/2024 ROADWAY MANAGEMENT SYSTEM PAGE NUMBER: 383
PRINT DATE: 12/23/2024 SLD COUNTY/SR - ANNUAL PRINT COUNTY: SUSQUEHANNA

DIR: B TOTAL LEN: 4.403 MI. DIST: 04-5 SR: 2014
LEFT MUN: CLIFFORD T RIGHT MUN: CLIFFORD T

013273 FT

0060/1840	018 "DIA CIR PLASTIC LEN=0030 INSTALLED UNKN
0060/1365	042 "DIA CIRC METAL LEN=0030 INSTALLED UNKN
0060/1225	015 "DIA CIRC METAL LEN=0025 INSTALLED UNKN
0060/0736	012 "DIA CIR PLASTIC LEN=0042 INSTALLED UNKN
0060/0177	015 "DIA CIR PLASTIC LEN=0040 INSTALLED UNKN
013273 FT	1 0 00944 0 08 1883+50 024 "DIA CIR PLASTIC LEN=0060 INSTALLED 2002 ROUND HILL RD (T464) LENGTH(AH 3502 BK 3695) (APRA) BARHITE EXCAV BARHITE EXCAV DR (PRDR)
0050/3490	018 "DIA CIR PLASTIC LEN=0040 INSTALLED 2002
0050/2870	018 "DIA CIR PLASTIC LEN=0030 INSTALLED UNKN
0050/2780	021 "DIA CIR PLASTIC LEN=0030 INSTALLED 2002
0050/2528	012 "DIA CIRC METAL LEN=0025 INSTALLED UNKN
0050/2446	015 "DIA CIRC CONCR LEN=0030 INSTALLED UNKN
0050/1686	018 "DIA CIRC CONCR LEN=0030 INSTALLED UNKN
0050/1540	018 "DIA CIRC CONCR LEN=0036 INSTALLED UNKN
0050/0881	018 "DIA CIRC METAL LEN=0040 INSTALLED 2002
0050/0600	BMSSEN 57/2014/0050/0157 1 0 00944 0 08 1919+08 E BR TUNK CR
0050/0202	BMSBG 57/2014/0050/0157 1 0 00944 0 08 1920+45 SR 2012 SH (SR2012 SEG 0070/0000)
0050/0157	015 "DIA CIRC METAL LEN=0036 INSTALLED UNKN
009578 FT	015 "DIA CIRC METAL LEN=0036 INSTALLED UNKN
0050/0000	015 "DIA CIRC METAL LEN=0036 INSTALLED UNKN

009578 FT

EXTRACT DATE: 12/21/2024 ROADWAY MANAGEMENT SYSTEM PAGE NUMBER: 382
PRINT DATE: 12/23/2024 SLD COUNTY/SR - ANNUAL PRINT COUNTY: SUSQUEHANNA

DIR: B TOTAL LEN: 4.403 MI. DIST: 04-5 SR: 2014
LEFT MUN: CLIFFORD T RIGHT MUN: CLIFFORD T

		0040/2839	LEN=0025	INSTALLED	UNKN
			015 "DIA	CIRC METAL	
		0040/2336	LEN=0025	INSTALLED	UNKN
			015 "DIA	CIRC CONCR	
		0040/2084	LEN=0025	INSTALLED	UNKN
			015 "DIA	CIRC CONCR	
		0040/1673	LEN=0030	INSTALLED	UNKN
			018 "DIA	CIRC CONCR	
		0040/1100	LEN=0020	INSTALLED	2005
			012 "DIA	CIRC CONCR	
		0040/0877	LEN=0060	INSTALLED	UNKN
	006682 FT				
		006682 FT	1 0 00944	0 08 1949+41	
		0040/0000	LENGTH(AH	2896 BK 2541)	
			036 "DIA	CIR PLASTIC	
		0030/2427	LEN=0036	INSTALLED	UNKN
AL KAZ LN (PRDR)		0030/0556	==		
				018 "DIA	CIR PLASTIC
		004141 FT	0030/0361	LEN=0040	INSTALLED 2002
			004141 FT	1 0 00944	0 08 1974+82
			0030/0000	LENGTH(AH	2541 BK 2493)
			0020/1370	018 "DIA	CIR PLASTIC
			LEN=0040	INSTALLED	2002
			0020/0374	018 "DIA	CIR PLASTIC
			LEN=0040	INSTALLED	2002
		001648 FT	001648 FT	1 0 00944	0 08 1999+75
			0020/0000	LENGTH(AH	2493 BK 1648)
PORTER DR (BORO)		0010/1131	==		
		000000 FT			
			000000 FT	1 0 00944	0 08 2016+32
			NC SR	2014 SH	
				SR 2027	SH
				(SR2027	SEG 0010/0000)
			INTER-BK	SR 0247	SH
				(SR0247	SEG 0030/0641)
				MFC BEGIN	= E
SR 0247 SH (SR0247 SEG 0030/0641)		0010/0000	0010/0000	LENGTH(AH	1648 BK 0000)

EXTRACT DATE: 12/21/2024 ROADWAY MANAGEMENT SYSTEM PAGE NUMBER: 381
PRINT DATE: 12/23/2024 SLD COUNTY/SR - ANNUAL PRINT COUNTY: SUSQUEHANNA

DIR: B TOTAL LEN: 1.650 MI. DIST: 04-5 SR: 2013
LEFT MUN: BROOKLYN T RIGHT MUN: BROOKLYN T

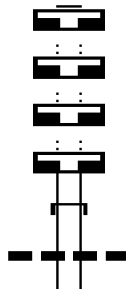
008713 FT

008713 FT

008713 FT

008713 FT

007618 FT



008713 FT

7072/0000

008713 FT

7062/0000

008713 FT

7052/0000

008713 FT

7042/0000

INTER-AHD

0040/1095

0040/0587

007618 FT

LENGTH(AH 1881 BK 2362)

LENGTH(AH 2362 BK 1693)

LENGTH(AH 1693 BK 1034)

LENGTH(AH 1034 BK 1095)

MACK RD

(TWP)

018" DIA CIR PLASTIC

LEN=0032 INSTALLED UNKN

2 0 57020 0 00 0076+41

EXTRACT DATE: 12/21/2024 ROADWAY MANAGEMENT SYSTEM PAGE NUMBER: 380
PRINT DATE: 12/23/2024 SLD COUNTY/SR - ANNUAL PRINT COUNTY: SUSQUEHANNA

DIR: B TOTAL LEN: 1.650 MI. DIST: 04-5 SR: 2013
LEFT MUN: BROOKLYN T RIGHT MUN: BROOKLYN T

005059 FT

002756 FT

000000 FT

NC NOBLE RD
[S] 0040/0000 LENGTH(AH 1095 BK 2559)
BROOKLYN
0030/2429 LATHROP T
048 "DIA CIR PLASTIC
0030/2420 LEN=0035 INSTALLED UNKN

0030/0080 018 "DIA CIR METAL
LEN=0035 INSTALLED UNKN
005059 FT 2 0 57020 0 00 0050+05
012 "DIA CIR UNKNOWN
LEN=0032 INSTALLED UNKN
[S] 0030/0000 LENGTH(AH 2559 BK 2303)
015 "DIA CIR METAL
0020/2037 LEN=0035 INSTALLED UNKN

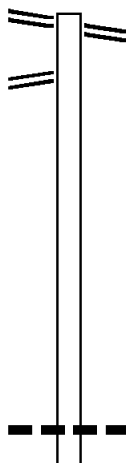
0020/1195 018 "DIA CIR PLASTIC
LEN=0040 INSTALLED UNKN
018 "DIA CIR PLASTIC
0020/0876 LEN=0048 INSTALLED 1996
018 "DIA CIR PLASTIC
0020/0425 LEN=0050 INSTALLED UNKN
002756 FT 2 0 57020 0 00 0027+75
SR 2096 SH
(SR2096 SEG 0010/0000)
MFC BEGIN = E
[S] 0020/0000 LENGTH(AH 2303 BK 2756)
048 "DIA CIR METAL
0010/2612 LEN=0050 INSTALLED UNKN
018 "DIA CIR PLASTIC
0010/2270 LEN=0045 INSTALLED UNKN

0010/0577 018 "DIA CIR PLASTIC
LEN=0035 INSTALLED 2004
018 "DIA CIR PLASTIC
0010/0035 LEN=0040 INSTALLED UNKN
000000 FT 2 0 57020 0 00 0000+00
NC LA KESIDE RD
SR 3023 SH
(SR3023 SEG 0090/0000)
MFC BEGIN = D
[S] 0010/0000 LENGTH(AH 2756 BK 0000)

EXTRACT DATE: 12/21/2024 ROADWAY MANAGEMENT SYSTEM PAGE NUMBER: 379
PRINT DATE: 12/23/2024 SLD COUNTY/SR - ANNUAL PRINT COUNTY: SUSQUEHANNA
DIR: B TOTAL LEN: 6.977 MI. DIST: 04-5 SR: 2012
LEFT MUN: CLIFFORD T RIGHT MUN: CLIFFORD T

SR 2023 SH 036837 FT
(SR2023 SEG 0080/0000) 0150/2522
SR 2029 SH
(SR2029 SEG 0010/0000) 0150/2474

034315 FT



036837 FT SR 2023 SH
0150/2522 (SR2023 SEG 0080/0000)

034315 FT 2 0 57106 0 00 0120+06
S 0150/0000 LENGTH(AH 2522 BK 2416)

0140/0628 024 "DIA CIR PLASTIC
LEN=0040 INSTALLED 1998

EXTRACT DATE: 12/21/2024 ROADWAY MANAGEMENT SYSTEM PAGE NUMBER: 378
PRINT DATE: 12/23/2024 SLD COUNTY/SR - ANNUAL PRINT COUNTY: SUSQUEHANNA

DIR: B TOTAL LEN: 6.977 MI.
LEFT MUN: CLIFFORD T

DIST: 04-5 SR: 2012
RIGHT MUN: CLIFFORD T

031899 FT

031899 FT 2 0 57106 0 00 0095+90
TINKERBROOK RD

0140/0000 LENGTH(AH 2416 BK 1763)
021 "DIA CIRC METAL
0130/1247 LEN=0030 INSTALLED 1998

030136 FT

030136 FT 2 0 57106 0 00 0077+88
0130/0000 LENGTH(AH 1763 BK 2782)
048 "DIA CIRC METAL
0120/2720 LEN=0030 INSTALLED 1998

027354 FT

0120/0811 015 "DIA CIRC CONCR
LEN=0036 INSTALLED UNKN
0120/0137 015 "DIA CIRC CONCR
LEN=0028 INSTALLED UNKN
027354 FT 2 0 57106 0 00 0050+45
0120/0000 LENGTH(AH 2782 BK 2450)
015 "DIA CIRC CONCR
LEN=0036 INSTALLED UNKN
0110/2238 015 "DIA CIRC CONCR
LEN=0030 INSTALLED UNKN
0110/1633 015 "DIA CIRC CONCR
LEN=0030 INSTALLED UNKN
0110/1338 015 "DIA CIRC CONCR
LEN=0030 INSTALLED UNKN
0110/1163 015 "DIA CIRC METAL
LEN=0030 INSTALLED 2002

024904 FT

0110/0135 015 "DIA CIR PLASTIC
LEN=0035 INSTALLED UNKN
024904 FT 2 0 57106 0 00 0026+26
0110/0000 LENGTH(AH 2450 BK 2605)
0100/1800 015 "DIA CIRC CONCR
LEN=0027 INSTALLED UNKN
0100/1015 015 "DIA CIRC CONCR
LEN=0040 INSTALLED UNKN
0100/0162 BMS EN 57/2012/0100/0125
2 0 57106 0 00 0001+16
TINKER BROOK

EXTRACT DATE: 12/21/2024 ROADWAY MANAGEMENT SYSTEM PAGE NUMBER: 377
PRINT DATE: 12/23/2024 SLD COUNTY/SR - ANNUAL PRINT COUNTY: SUSQUEHANNA

DIR: B TOTAL LEN: 6.977 MI. DIST: 04-5 SR: 2012
LEFT MUN: CLIFFORD T RIGHT MUN: CLIFFORD T

022299 FT

0100/0125 BMSBG 57/2012/0100/0125
022299 FT 2 0 57106 0 00 0000+00
SR 2027 SH
(SR2027 SEG 0050/0000)
5 0100/0000 LENGTH(AH 2605 BK 2905)
018 "DIA CIRC CONCR
0090/2396 LEN=0032 INSTALLED UNKN
018 "DIA CIRC CONCR
0090/2314 LEN=0032 INSTALLED UNKN
018 "DIA CIRC CONCR
0090/1901 LEN=0032 INSTALLED UNKN
018 "DIA CIR PLASTIC
0090/1703 LEN=0025 INSTALLED UNKN
018 "DIA CIRC CONCR
0090/0877 LEN=0032 INSTALLED UNKN
024 "DIA CIRC METAL
0090/0635 LEN=0030 INSTALLED UNKN

019394 FT

019394 FT 2 0 57038 0 00 0174+59
VILLAGE: ELKDALE
5 0090/0000 LENGTH(AH 2905 BK 2491)
015 "DIA CIRC CONCR
0080/2386 LEN=0032 INSTALLED 1998
036 "DIA CIRC METAL
0080/1954 LEN=0025 INSTALLED UNKN
015 "DIA CIRC CONCR
0080/1654 LEN=0032 INSTALLED UNKN
015 "DIA CIRC CONCR
0080/1499 LEN=0032 INSTALLED UNKN
018 "DIA CIRC CONCR
0080/0852 LEN=0032 INSTALLED UNKN

016903 FT

024 "DIA CIRC CONCR
0080/0182 LEN=0040 INSTALLED 1998
016903 FT 2 0 57038 0 00 0149+80
5 0080/0000 LENGTH(AH 2491 BK 2757)
018 "DIA CIRC CONCR
0070/2708 LEN=0032 INSTALLED UNKN
018 "DIA CIRC CONCR
0070/1977 LEN=0032 INSTALLED UNKN
018 "DIA CIRC CONCR
0070/1751 LEN=0032 INSTALLED UNKN
018 "DIA CIRC CONCR
0070/1353 LEN=0032 INSTALLED UNKN
015 "DIA CIRC CONCR
0070/1087 LEN=0032 INSTALLED UNKN
015 "DIA CIRC CONCR

EXTRACT DATE: 12/21/2024 ROADWAY MANAGEMENT SYSTEM PAGE NUMBER: 376
PRINT DATE: 12/23/2024 SLD COUNTY/SR - ANNUAL PRINT COUNTY: SUSQUEHANNA

DIR: B TOTAL LEN: 6.977 MI. DIST: 04-5 SR: 2012
LEFT MUN: CLIFFORD T RIGHT MUN: CLIFFORD T

014146 FT

011874 FT

009175 FT

0070/0732	LEN=0032	INSTALLED	UNKN
018 "DIA	CIRC	CONCR	
0070/0237	LEN=0032	INSTALLED	UNKN
015 "DIA	CIRC	METAL	
0070/0010	LEN=0040	INSTALLED	UNKN
014146 FT	2 0 57038	0 00	0122+54
	SR 2014	SH	
	(SR2014	SEG	0050/0000)
0070/0000	LENGTH(AH	2757	BK 2272)
0060/2050	BMSSEN	57/2012/0060/2035	
	2 0 57038	0 00	0119+91
	TR E BR	TUNKHANNOCK	CRK
0060/2035	BMSBG	57/2012/0060/2035	
	015 "DIA	CIRC	CONCR
0060/1427	LEN=0025	INSTALLED	UNKN
018 "DIA	CIRC	CONCR	
0060/0841	LEN=0032	INSTALLED	UNKN
018 "DIA	CIR	PLASTIC	
0060/0611	LEN=0040	INSTALLED	UNKN
018 "DIA	CIRC	CONCR	
0060/0353	LEN=0030	INSTALLED	UNKN
011874 FT	2 0 57038	0 00	0099+56
0060/0000	LENGTH(AH	2272	BK 2699)
	018 "DIA	CIR	PLASTIC
0050/2594	LEN=0030	INSTALLED	UNKN
018 "DIA	CIR	PLASTIC	
0050/2260	LEN=0030	INSTALLED	UNKN
015 "DIA	CIR	PLASTIC	
0050/1887	LEN=0030	INSTALLED	UNKN
018 "DIA	CIR	PLASTIC	
0050/1523	LEN=0040	INSTALLED	2019
012 "DIA	CIRC	CONCR	
0050/1248	LEN=0032	INSTALLED	UNKN
018 "DIA	CIR	PLASTIC	
0050/0888	LEN=0030	INSTALLED	UNKN
015 "DIA	CIR	PLASTIC	
0050/0684	LEN=0030	INSTALLED	UNKN
015 "DIA	CIR	PLASTIC	
0050/0362	LEN=0025	INSTALLED	UNKN
009175 FT	2 0 57038	0 00	0072+81
	015 "DIA	CIR	PLASTIC
	LEN=0030	INSTALLED	UNKN
0050/0000	LENGTH(AH	2699	BK 3068)
	018 "DIA	CIR	PLASTIC
0040/2900	LEN=0020	INSTALLED	UNKN
018 "DIA	CIR	PLASTIC	
0040/2574	LEN=0030	INSTALLED	UNKN
015 "DIA	CIRC	CONCR	
0040/2341	LEN=0032	INSTALLED	2002

EXTRACT DATE: 12/21/2024 ROADWAY MANAGEMENT SYSTEM PAGE NUMBER: 375
PRINT DATE: 12/23/2024 SLD COUNTY/SR - ANNUAL PRINT COUNTY: SUSQUEHANNA

DIR: B TOTAL LEN: 6.977 MI. DIST: 04-5 SR: 2012
LEFT MUN: CLIFFORD T RIGHT MUN: CLIFFORD T

2 0 57038 0 00 0042+17 006107 FT
CEMETERY ST
(SR2050 SEG 0010/1710) 0040/0000

004392 FT

2 0 57038 0 00 0000+00 001885 FT
MAIN ST
(SR0106 SEG 0252/1269) 0020/0000

000000 FT

0040/2044	018 "DIA CIR PLASTIC LEN=0025 INSTALLED UNKN
0040/0629	015 "DIA CIRC CONCR LEN=0032 INSTALLED UNKN
006107 FT	
0040/0000	LENGTH(AH 3068 BK 1715) 018 "DIA CIRC CONCR LEN=0032 INSTALLED UNKN
0030/1118	015 "DIA CIRC CONCR LEN=0032 INSTALLED UNKN
0030/0745	015 "DIA CIRC CONCR LEN=0032 INSTALLED UNKN
0030/0186	015 "DIA CIRC CONCR LEN=0032 INSTALLED UNKN
004392 FT	2 0 57038 0 00 0024+80
0030/0000	LENGTH(AH 1715 BK 2507) 015 "DIA CIRC CONCR LEN=0032 INSTALLED UNKN
0020/1859	015 "DIA CIRC CONCR LEN=0032 INSTALLED UNKN
0020/1366	AIRPORT RD (SR2008 SEG 0030/1067)
0020/0614	021 "DIA CIRC METAL LEN=0025 INSTALLED 1998
001885 FT	MAIN ST (SR0106 SEG 0252/1269)
0020/0000	LENGTH(AH 2507 BK 1885) 015 "DIA CIRC METAL LEN=0025 INSTALLED UNKN
0010/1848	048 "DIA CIRC METAL LEN=0025 INSTALLED UNKN
0010/1442	TRIB TO DUNDAFF CREEK STRUCTURE LENGTH 9 FT BMSID 57/2012/0010/1430
0010/1430	015 "DIA CIRC CONCR LEN=0032 INSTALLED UNKN
0010/0992	015 "DIA CIR PLASTIC LEN=0025 INSTALLED UNKN
0010/0113	1 0 00615 0 00 0000+00
000000 FT	NC CHURCH ST INTER-BK (CO 35) BELL MOUNTAIN R (SR1013 SEG 0120/3786) MFC BEGIN = D BK-LACKAWANNA (35)
0010/0000	LENGTH(AH 1885 BK 0000)

EXTRACT DATE: 12/21/2024 ROADWAY MANAGEMENT SYSTEM PAGE NUMBER: 374
PRINT DATE: 12/23/2024 SLD COUNTY/SR - ANNUAL PRINT COUNTY: SUSQUEHANNA

DIR: B TOTAL LEN: 5.915 MI. DIST: 04-5 SR: 2011
LEFT MUN: BRIDGEWATER T RIGHT MUN: BRIDGEWATER T

031229 FT

031229 FT
INTER-AHD

OLD COUNTY RD
(T704)
POST POND RD
(SR2030 SEG 0040/2269)

0150/2798

0150/1553 015 "DIA CIRC CONCR
LEN=0036 INSTALLED UNKN

0150/0315
028431 FT

036"H 00"W MULT PLSTIC
LEN=0040 INSTALLED UNKN

5 0150/0000 LENGTH(AH 2798 BK 2673)
024 "DIA CIR PLASTIC
LEN=0040 INSTALLED UNKN

0140/2605

0140/1999 LEWIS RD
(T646)
018 "DIA CIRC METAL
LEN=0040 INSTALLED UNKN
018 "DIA CIRC CONCR
LEN=0040 INSTALLED UNKN
018 "DIA CIR PLASTIC
LEN=0040 INSTALLED UNKN
015 "DIA CIRC CONCR
LEN=0036 INSTALLED UNKN

025758 FT

5 0140/0000 1 0 00939 0 00 0624+62
LENGTH(AH 2673 BK 2489)
015 "DIA CIRC CONCR
LEN=0024 INSTALLED UNKN

0130/2451

0130/1611 015 "DIA CIRC CONCR
LEN=0030 INSTALLED UNKN

025758 FT

1 0 00939 0 00 0651+64 028431 FT
PRIVATE DR
(PRDR) 0150/0000

EXTRACT DATE: 12/21/2024 ROADWAY MANAGEMENT SYSTEM PAGE NUMBER: 373
PRINT DATE: 12/23/2024 SLD COUNTY/SR - ANNUAL PRINT COUNTY: SUSQUEHANNA

DIR: B TOTAL LEN: 5.915 MI. DIST: 04-5 SR: 2011
LEFT MUN: BRIDGEWATER T RIGHT MUN: BRIDGEWATER T

	023269 FT	0130/0658	015 "DIA	CIRC	CONCR	
			LEN=0028	INSTALLED	UNKN	
		0130/0355	015 "DIA	CIRC	CONCR	
			LEN=0036	INSTALLED	UNKN	
		023269 FT	1 0 00939	0 00	0600+01	
			LENGTH(AH	2489	BK 1637)	
		0130/0000	015 "DIA	CIRC	CONCR	
			LEN=0028	INSTALLED	UNKN	
		0120/1535	015 "DIA	CIRC	CONCR	
			LEN=0025	INSTALLED	UNKN	
		0120/0727	015 "DIA	CIRC	CONCR	
			LEN=0030	INSTALLED	UNKN	
		0120/0580	TR MESH	HPN CK		
			STRUCTURE	LENGTH	9 FT	
		0120/0271	BMSID 57/2011/0120/0271			
			TURNPIKE RD			
1 0 00939 0 00 0583+68 021632 FT TURNPIKE RD (T730)	0120/0000	0120/0000	(T730)	LENGTH(AH	1637 BK 2365)	
			024 "DIA	CIRC	METAL	
		0110/2278	LEN=0030	INSTALLED	UNKN	
			018 "DIA	CIR	PLASTIC	
		0110/1129	LEN=0030	INSTALLED	2006	
			015 "DIA	CIRC	METAL	
		0110/0684	LEN=0030	INSTALLED	UNKN	
			018 "DIA	CIR	PLASTIC	
	019267 FT	0110/0331	LEN=0030	INSTALLED	2006	
			1 0 00939	0 00	0560+02	
		0110/0000	LENGTH(AH	2365	BK 2379)	
			015 "DIA	CIRC	METAL	
		0100/2231	LEN=0030	INSTALLED	UNKN	
			015 "DIA	CIRC	METAL	
		0100/2010	LEN=0030	INSTALLED	UNKN	
			048 "DIA	CIR	PLASTIC	
		0100/1813	LEN=0036	INSTALLED	UNKN	
			018 "DIA	CIR	PLASTIC	
		0100/1440	LEN=0030	INSTALLED	2006	
			018 "DIA	CIR	PLASTIC	
		0100/0966	LEN=0030	INSTALLED	2006	
			015 "DIA	CIRC	METAL	
		0100/0730	LEN=0030	INSTALLED	UNKN	
			036 "DIA	CIR	PLASTIC	
		0100/0546	LEN=0040	INSTALLED	2004	
			015 "DIA	CIR	PLASTIC	
		0100/0330	LEN=0040	INSTALLED	UNKN	
			015 "DIA	CIRC	CONCR	
		0100/0188	LEN=0040	INSTALLED	UNKN	
			BMSID 57/2011/0100/0000			

EXTRACT DATE: 12/21/2024 ROADWAY MANAGEMENT SYSTEM PAGE NUMBER: 372
PRINT DATE: 12/23/2024 SLD COUNTY/SR - ANNUAL PRINT COUNTY: SUSQUEHANNA

DIR: B TOTAL LEN: 5.915 MI. DIST: 04-5 SR: 2011
LEFT MUN: BRIDGEWATER T RIGHT MUN: BRIDGEWATER T

016888 FT

016888 FT

1 0 00939 0 00 0536+31
NO UNDERPASS INFORMATION
BMSBG 57/2011/0100/0000
LENGTH(AH 2379 BK 2661)

5 0100/0000

015 "DIA CIRC METAL
LEN=0030 INSTALLED UNKN
015 "DIA CIRC METAL
LEN=0025 INSTALLED UNKN
015 "DIA CIRC METAL
LEN=0032 INSTALLED 1999
015 "DIA CIRC CONCR
LEN=0030 INSTALLED UNKN
018 "DIA CIRC METAL
LEN=0030 INSTALLED UNKN
021"H 15"W METAL ARCH
LEN=0035 INSTALLED 2007
048 "DIA CIRC CONCR
LEN=0030 INSTALLED UNKN

0090/0211
014227 FT

1 0 00939 0 00 0509+80 014227 FT
ELY LAKE RD
(T522)

0090/0000

5 0090/0000 LENGTH(AH 2661 BK 2397)
015 "DIA CIRC METAL
LEN=0030 INSTALLED UNKN
016"H 26"W ELLIP CONC
LEN=0030 INSTALLED UNKN
018 "DIA CIR PLASTIC
LEN=0040 INSTALLED 2006

0080/1418

018 "DIA CIRC CONCR
LEN=0030 INSTALLED UNKN
1 0 00939 0 00 0486+58
5 0080/0000 LENGTH(AH 2397 BK 2503)

0080/0000

011830 FT

0070/1502

018 "DIA CIRC METAL
LEN=0040 INSTALLED UNKN

0070/0533

024 "DIA CIRC CONCR
LEN=0040 INSTALLED UNKN
018 "DIA CIR PLASTIC
LEN=0040 INSTALLED UNKN

0070/0254

009327 FT

5 0070/0000

1 0 00939 0 00 0461+55
LENGTH(AH 2503 BK 2715)

0060/2026

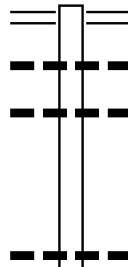
BRIDGEWATER
BROOKLYN T
015"H 20"W ELLIP METAL
LEN=0030 INSTALLED UNKN

0060/1923

DIR: B TOTAL LEN: 5.915 MI. DIST: 04-5 SR: 2011
LEFT MUN: BROOKLYN T RIGHT MUN: BROOKLYN T

EXTRACT DATE: 12/21/2024 ROADWAY MANAGEMENT SYSTEM PAGE NUMBER: 370
PRINT DATE: 12/23/2024 SLD COUNTY/SR - ANNUAL PRINT COUNTY: SUSQUEHANNA
DIR: B TOTAL LEN: 1.957 MI. DIST: 04-5 SR: 2010
LEFT MUN: CLIFFORD T RIGHT MUN: CLIFFORD T

010331 FT



010331 FT MAIN ST
0030/3257 (SR0171 SEG 0060/1913)
018 "DIA CIRC METAL
0030/3008 LEN=0045 INSTALLED UNKN
018 "DIA CIR PLASTIC
0030/2780 LEN=0040 INSTALLED 2006

0030/1158 015 "DIA CIRC CONCR
LEN=0036 INSTALLED UNKN

EXTRACT DATE: 12/21/2024 ROADWAY MANAGEMENT SYSTEM PAGE NUMBER: 369
PRINT DATE: 12/23/2024 SLD COUNTY/SR - ANNUAL PRINT COUNTY: SUSQUEHANNA

DIR: B TOTAL LEN: 1.957 MI. DIST: 04-5 SR: 2010
LEFT MUN: CLIFFORD T RIGHT MUN: CLIFFORD T

007074 FT

003611 FT

000000 FT

0030/0642	018 "DIA	CIR PLASTIC
	LEN=0040	INSTALLED 2006
0030/0255	018 "DIA	CIR PLASTIC
007074 FT	LEN=0035	INSTALLED UNKN
5 0030/0000	2 0 57039	0 02 0275+00
	LENGTH(AH	3257 BK 3463)
	024 "DIA	CIR PLASTIC
0020/3335	LEN=0040	INSTALLED 2006
	018 "DIA	CIR PLASTIC
0020/2780	LEN=0030	INSTALLED UNKN
	024 "DIA	CIR PLASTIC
0020/2200	LEN=0040	INSTALLED 2006
	018 "DIA	CIR PLASTIC
0020/1950	LEN=0090	INSTALLED 2006
	018 "DIA	CIR PLASTIC
0020/1650	LEN=0040	INSTALLED 2006
	018 "DIA	CIR PLASTIC
0020/1509	LEN=0040	INSTALLED 2006
	018 "DIA	CIR PLASTIC
0020/1130	LEN=0040	INSTALLED 2006
	018 "DIA	CIR PLASTIC
0020/0475	LEN=0040	INSTALLED 2006
	018 "DIA	CIR PLASTIC
0020/0107	LEN=0035	INSTALLED UNKN
	018 "DIA	CIR PLASTIC
0020/0022	LEN=0035	INSTALLED UNKN
003611 FT	2 0 57039	0 02 0250+00
	018 "DIA	CIR PLASTIC
	LEN=0040	INSTALLED 1999
5 0020/0000	LENGTH(AH	3463 BK 3611)
	018 "DIA	CIR PLASTIC
0010/3196	LEN=0040	INSTALLED 2006
	018 "DIA	CIR PLASTIC
0010/2252	LEN=0025	INSTALLED 2006
	015 "DIA	CIRC CONCR
0010/1462	LEN=0032	INSTALLED UNKN
	018 "DIA	CIR PLASTIC
0010/0920	LEN=0035	INSTALLED 2006
	000000 FT	2 0 57039 0 02 0222+16
	NC UP	PER STILLWATER RD
		SR 2023 SH
		(SR2023 SEG 0090/0000)
		MFC BEGIN = E
5 0010/0000	LENGTH(AH	3611 BK 0000)

EXTRACT DATE: 12/21/2024 ROADWAY MANAGEMENT SYSTEM PAGE NUMBER: 368
PRINT DATE: 12/23/2024 SLD COUNTY/SR - ANNUAL PRINT COUNTY: SUSQUEHANNA
DIR: B TOTAL LEN: 4.500 MI. DIST: 04-5 SR: 2009
LEFT MUN: LATHROP T RIGHT MUN: LATHROP T

023761 FT
023761 FT
023761 FT
023761 FT



023761 FT
7130/0000 LENGTH(AH 1791 BK 2691)
023761 FT
7120/0000 LENGTH(AH 2691 BK 2534)
023761 FT
7110/0000 LENGTH(AH 2534 BK 0748)
023761 FT
7104/0000 LENGTH(AH 0748 BK 1750)

EXTRACT DATE: 12/21/2024 ROADWAY MANAGEMENT SYSTEM PAGE NUMBER: 367
PRINT DATE: 12/23/2024 SLD COUNTY/SR - ANNUAL PRINT COUNTY: SUSQUEHANNA

DIR: B TOTAL LEN: 4.500 MI. DIST: 04-5 SR: 2009
LEFT MUN: LATHROP T RIGHT MUN: LATHROP T

022011 FT

019525 FT

017480 FT

INTER-AHD	LINDAVILLE RD
0100/1750	(T566)
012 "DIA	CIRC CONCR
LEN=0030	INSTALLED UNKN
024 "DIA	CIRC METAL
LEN=0035	INSTALLED UNKN
024 "DIA	CIRC METAL
LEN=0028	INSTALLED UNKN
018 "DIA	CIRC CONCR
LEN=0032	INSTALLED UNKN
018 "DIA	CIRC CONCR
LEN=0035	INSTALLED UNKN
022011 FT	1 0 00939 0 00 0220+02
5 0100/0000	LENGTH(AH 1750 BK 2486)
018 "DIA	CIRC CONCR
LEN=0032	INSTALLED UNKN
015 "DIA	CIRC CONCR
LEN=0035	INSTALLED UNKN
015 "DIA	CIRC CONCR
LEN=0030	INSTALLED UNKN
0090/0964	BMS EN 57/2009/0090/0940
1 0 00939 0 00 0204+56	
TRIB HORTON	
0090/0940	BMS BG 57/2009/0090/0940
015 "DIA	CIRC METAL
LEN=0030	INSTALLED UNKN
018 "DIA	CIRC METAL
LEN=0030	INSTALLED UNKN
019525 FT	1 0 00939 0 00 0195+16
SR 2096 SH	
(SR2096 SEG 0040/0000)	
5 0090/0000	LENGTH(AH 2486 BK 2045)
018 "DIA	CIRC METAL
LEN=0030	INSTALLED UNKN
018 "DIA	CIR PLASTIC
LEN=0030	INSTALLED UNKN
018 "DIA	CIR PLASTIC
LEN=0030	INSTALLED UNKN
017480 FT	1 0 00939 0 00 0174+92
5 0080/0000	LENGTH(AH 2045 BK 2250)
015 "H 20" W	ELLIP METAL
LEN=0036	INSTALLED UNKN
015 "DIA	CIRC CONCR
LEN=0036	INSTALLED UNKN
015 "DIA	CIRC CONCR

EXTRACT DATE: 12/21/2024 ROADWAY MANAGEMENT SYSTEM PAGE NUMBER: 366
PRINT DATE: 12/23/2024 SLD COUNTY/SR - ANNUAL PRINT COUNTY: SUSQUEHANNA

DIR: B TOTAL LEN: 4.500 MI. DIST: 04-5 SR: 2009
LEFT MUN: LATHROP T RIGHT MUN: LATHROP T

015230 FT

013006 FT

010705 FT

0070/1060	LEN=0036	INSTALLED UNKN
018 "DIA	CIR PLASTIC	
0070/0853	LEN=0030	INSTALLED UNKN
024 "DIA	CIRC CONCR	
0070/0542	LEN=0030	INSTALLED UNKN
015230 FT	1 0 00939 0 00 0152+34	
	LORD POND CR	
	STRUCTURE LENGTH 11 FT	
	BMSID 57/2009/0070/0000	
0070/0000	LENGTH(AH 2250 BK 2224)	
	KARHNAK RD	
0060/1487	(T400)	
018 "DIA	CIR PLASTIC	
0060/1469	LEN=0035	INSTALLED UNKN
015 "DIA	CIR PLASTIC	
0060/1125	LEN=0030	INSTALLED UNKN
015 "DIA	CIR PLASTIC	
0060/0700	LEN=0030	INSTALLED UNKN
	015 "DIA CIRC METAL	
0060/0075	LEN=0030	INSTALLED UNKN
013006 FT	1 0 00939 0 00 0129+85	
0060/0000	LENGTH(AH 2224 BK 2301)	
018 "DIA	CIR PLASTIC	
0050/1783	LEN=0040	INSTALLED UNKN
015 "DIA	CIRC CONCR	
0050/1245	LEN=0035	INSTALLED UNKN
	048 "DIA CIR PLASTIC	
0050/0570	LEN=0035	INSTALLED UNKN
024 "DIA	CIRC METAL	
0050/0185	LEN=0035	INSTALLED UNKN
018 "DIA	CIR PLASTIC	
0050/0045	LEN=0050	INSTALLED UNKN
010705 FT	1 0 00939 0 00 0107+00	
	SR 2002 SH	
	(SR2002 SEG 0090/0000)	
0050/0000	LENGTH(AH 2301 BK 3219)	
018 "DIA	CIR PLASTIC	
0040/3175	LEN=0050	INSTALLED UNKN
018 "DIA	CIR PLASTIC	
0040/2600	LEN=0050	INSTALLED UNKN
	036 "DIA CIRC CONCR	
0040/1320	LEN=0040	INSTALLED 1999
018 "DIA	CIR UNKNOWN	
0040/1000	LEN=0040	INSTALLED UNKN

DIST: 04-5 SR: 2009
RIGHT MUN: LATHROP T

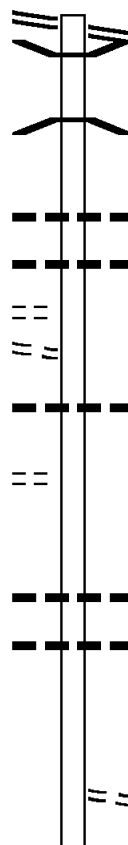
EXTRACT DATE: 12/21/2024 ROADWAY MANAGEMENT SYSTEM PAGE NUMBER: 364
PRINT DATE: 12/23/2024 SLD COUNTY/SR - ANNUAL PRINT COUNTY: SUSQUEHANNA
DIR: B TOTAL LEN: 3.806 MI. DIST: 04-5 SR: 2008
LEFT MUN: CLIFFORD T RIGHT MUN: CLIFFORD T

SR 0247 SH 020094 FT
(SR0247 SEG 0030/0000) 0070/2457

MEADOW LN
(PRDR) 0070/0490
WHITE'S DR
(PRDR) 0070/0191

1 0 00296 0 00 0107+88 017637 FT
PRIVATE DR
(PRDR) 0070/0000

014981 FT



020094 FT SR 0247 SH
0070/2457 (SR0247 SEG 0030/0000)
0070/2316 BMS EN 57/2008/0070/2305
1 0 00296 0 00 0130+75
DUNDAFF CRK
0070/2305 BMSBG 57/2008/0070/2305

0070/1257 018 "DIA CIRC CONCR
LEN=0036 INSTALLED UNKN
0070/0665 018 "DIA CIRC CONCR
LEN=0036 INSTALLED UNKN

0070/0174 030 "DIA CIRC METAL
017637 FT LEN=0040 INSTALLED 2002

5 0070/0000 LENGTH(AH 2457 BK 2656)

0060/1350 015 "DIA CIRC CONCR
LEN=0036 INSTALLED UNKN
0060/1033 018 "DIA CIRC CONCR
LEN=0036 INSTALLED UNKN

014981 FT 1 0 00296 0 00 0081+38
KAVULICH RD
(T450)

5 0060/0000 LENGTH(AH 2656 BK 3166)

EXTRACT DATE: 12/21/2024 ROADWAY MANAGEMENT SYSTEM PAGE NUMBER: 363
PRINT DATE: 12/23/2024 SLD COUNTY/SR - ANNUAL PRINT COUNTY: SUSQUEHANNA

DIR: B TOTAL LEN: 3.806 MI. DIST: 04-5 SR: 2008
LEFT MUN: CLIFFORD T RIGHT MUN: CLIFFORD T

					0050/1477	018 "DIA CIRC CONCR LEN=0036 INSTALLED UNKN
					0050/0476	018 "DIA CIRC CONCR LEN=0040 INSTALLED UNKN
011815 FT					011815 FT	1 0 00296 0 00 0049+43
					0050/0000	018 "DIA CIRC METAL LEN=0040 INSTALLED UNKN
					0040/1850	LENGTH(AH 3166 BK 2408) 018 "DIA CIRC CONCR LEN=0036 INSTALLED UNKN
					0040/1381	018 "DIA CIRC CONCR LEN=0036 INSTALLED UNKN
					0040/0733	036 "DIA CIR PLASTIC LEN=0040 INSTALLED UNKN
					0040/0424	018 "DIA CIRC METAL LEN=0040 INSTALLED UNKN
009407 FT					009407 FT	1 0 00296 0 00 0025+60
					0040/0000	LENGTH(AH 2408 BK 2561) 018 "DIA CIR PLASTIC LEN=0040 INSTALLED UNKN
					0030/2107	018 "DIA CIR PLASTIC LEN=0045 INSTALLED 1999
SR 2012 SH					0030/1342	SR 2012 SH
(SR2012 SEG 0020/1366)					0030/1067	(SR2012 SEG 0020/1366)
					0030/0422	018 "DIA CIRC METAL LEN=0035 INSTALLED UNKN
006846 FT					006846 FT	1 0 00296 0 00 0000+00
						MAIN ST (SR0106 SEG 0252/0260)
					0030/0000	MFC BEGIN = D LENGTH(AH 2561 BK 3861)
					0020/3691	BMS EN 57/2008/0020/3635 1 0 00322 0 00 0066+68
					0020/3639	P3 DUNDAFF CREEK BMSBG 57/2008/0020/3635
					0020/2800	018 "DIA CIRC CONCR LEN=0044 INSTALLED UNKN

EXTRACT DATE: 12/21/2024 ROADWAY MANAGEMENT SYSTEM PAGE NUMBER: 362
PRINT DATE: 12/23/2024 SLD COUNTY/SR - ANNUAL PRINT COUNTY: SUSQUEHANNA

DIR: B TOTAL LEN: 3.806 MI. DIST: 04-5 SR: 2008
LEFT MUN: CLIFFORD T RIGHT MUN: CLIFFORD T

THORNHILL RD
(T478)

002985 FT

0020/0000

000000 FT

Station	Structure	Length	Material	Notes
0020/1990	048"H 40"W ELLIP CONC	LEN=0030	INSTALLED	1999
0020/1313	018" DIA CIR PLASTIC	LEN=0045	INSTALLED	UNKN
0020/0797	030" DIA CIRC CONCR	LEN=0032	INSTALLED	UNKN
0020/0305	015" DIA CIR PLASTIC	LEN=0030	INSTALLED	UNKN
0020/0050	015" DIA CIR PLASTIC	LEN=0030	INSTALLED	UNKN
002985 FT	1 0 00322 0 00 0030+16			
0020/0000	DRAINAGE STRUCTURE	LENGTH 6 FT		
0010/2956	BMSID 57/2008/0020/0000	LENGTH(AH 3861 BK 2985)		
0010/2610	018" DIA CIR PLASTIC	LEN=0030	INSTALLED	UNKN
0010/2313	015" DIA CIRC CONCR	LEN=0032	INSTALLED	UNKN
0010/1895	015" DIA CIRC CONCR	LEN=0032	INSTALLED	UNKN
0010/1890	012"H 12"W **UNKNOWN**	LEN=0045	INSTALLED	UNKN
0010/1540	DRAINAGE STRUCTURE	LENGTH 5 FT		
0010/1316	BMSID 57/2008/0010/1890			
0010/1152	015" DIA CIRC CONCR	LEN=0032	INSTALLED	UNKN
0010/0988	018" DIA CIR PLASTIC	LEN=0040	INSTALLED	2001
0010/0779	015" DIA CIRC CONCR	LEN=0028	INSTALLED	UNKN
0010/0460	018" DIA CIR PLASTIC	LEN=0030	INSTALLED	UNKN
0010/0217	018" DIA CIR PLASTIC	LEN=0032	INSTALLED	UNKN
000000 FT	018" DIA CIRC CONCR	LEN=0030	INSTALLED	1996
000000 FT	1 0 00322 0 00 0000+00			
INTER-BK	NC SR 2008 SH			
0010/0000	(CO 35) SR 1015 SH			
	(SR1015 SEG 0110/2073)			
	MFC BEGIN = E			
	BK-LACKAWANNA (35)			
	LENGTH(AH 2985 BK 0000)			

EXTRACT DATE: 12/21/2024 ROADWAY MANAGEMENT SYSTEM PAGE NUMBER: 361
PRINT DATE: 12/23/2024 SLD COUNTY/SR - ANNUAL PRINT COUNTY: SUSQUEHANNA

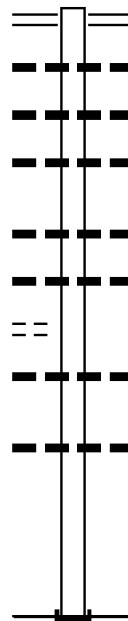
DIR: B TOTAL LEN: .534 MI. DIST: 04-5 SR: 2007
LEFT MUN: LATHROP T RIGHT MUN: LATHROP T

BLOSSOM RD
(T373)

002820 FT

0010/0680

000000 FT



002820 FT SR 3023 SH
0010/2820 (SR3023 SEG 0014/0086)
018 "DIA CIRC CONCR
0010/2785 LEN=0099 INSTALLED UNKN
018 "DIA CIRC METAL
0010/2243 LEN=0030 INSTALLED UNKN
018 "DIA CIR PLASTIC
0010/1745 LEN=0030 INSTALLED UNKN

036 "DIA CIR PLASTIC
0010/1073 LEN=0040 INSTALLED UNKN
015 "DIA CIRC METAL
0010/0785 LEN=0030 INSTALLED UNKN

036 "DIA CIRC METAL
0010/0678 LEN=0030 INSTALLED UNKN

018 "DIA CIR PLASTIC
0010/0062 LEN=0030 INSTALLED UNKN
000000 FT 2 0 57161 0 00 0000+00
NC SR 2007 SH
INTER-BK (CO 65) QUARRY ST
(SR1017 SEG 0140/2343)
MFC BEGIN = E
BK-WYOMING (65)
0010/0000 LENGTH(AH 2820 BK 0000)

EXTRACT DATE: 12/21/2024 ROADWAY MANAGEMENT SYSTEM PAGE NUMBER: 360
PRINT DATE: 12/23/2024 SLD COUNTY/SR - ANNUAL PRINT COUNTY: SUSQUEHANNA

DIR: B TOTAL LEN: .534 MI. DIST: 04-5 SR: 2006
LEFT MUN: BROOKLYN T RIGHT MUN: BROOKLYN T

002818 FT

002818 FT
INTER-AHD

MACK RD
(TBC)
NOBLE RD
(TBC)

0010/2818

0010/2068 048 "DIA CIRC METAL
LEN=0035 INSTALLED UNKN

0010/1180 018 "DIA CIRC METAL
LEN=0035 INSTALLED UNKN

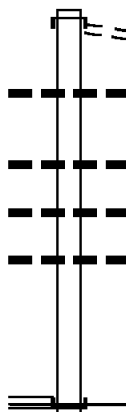
0010/0683 036 "DIA CIRC METAL
LEN=0035 INSTALLED 1998

0010/0282 018 "DIA CIRC METAL
LEN=0035 INSTALLED UNKN

000000 FT 2 0 57141 0 00 0000+00

NC MA
INTER-BK SR 2015 SH
(SR2015 SEG 0050/0000)
MFC BEGIN = E

5 0010/0000 LENGTH(AH 2818 BK 0000)



000000 FT

VANAUKEN RD
(SR2015 SEG 0050/0000) 0010/0000

EXTRACT DATE: 12/21/2024 ROADWAY MANAGEMENT SYSTEM PAGE NUMBER: 359
PRINT DATE: 12/23/2024 SLD COUNTY/SR - ANNUAL PRINT COUNTY: SUSQUEHANNA

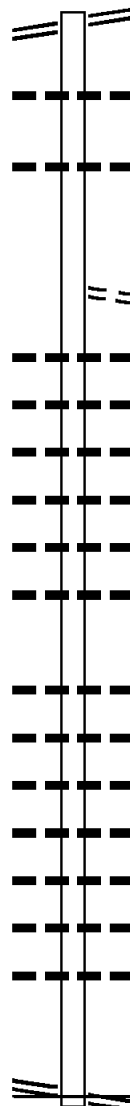
DIR: B TOTAL LEN: 1.359 MI. DIST: 04-5 SR: 2005
LEFT MUN: SPRINGVILLE T RIGHT MUN: SPRINGVILLE T

SR 3004 SH 007173 FT
(SR3004 SEG 0320/1778) 0030/2153

005020 FT

002542 FT

2 0 57160 0 00 0000+00 000000 FT
SR 2003 SH
(SR2003 SEG 0070/1587) 0010/0000



007173 FT SR 3004 SH
0030/2153 (SR3004 SEG 0320/1778)

0030/1489 015 "DIA CIRC CONCR
LEN=0030 INSTALLED UNKN

0030/0803 018 "DIA CIRC CONCR
LEN=0030 INSTALLED UNKN

005020 FT 2 0 57160 0 00 0050+00
STATES RD
(T380)

5 0030/0000 LENGTH(AH 2153 BK 2478)

0020/1808 024 "DIA CIR PLASTIC
LEN=0030 INSTALLED UNKN

0020/1652 024 "DIA CIR PLASTIC
LEN=0030 INSTALLED UNKN

0020/1595 036 "DIA CIR PLASTIC
LEN=0030 INSTALLED UNKN

0020/1158 018 "DIA CIRC METAL
LEN=0030 INSTALLED UNKN

0020/0793 018 "DIA CIRC CONCR
LEN=0030 INSTALLED UNKN

0020/0372 018 "DIA CIRC METAL
LEN=0030 INSTALLED UNKN

5 0020/0000 2 0 57160 0 00 0025+01
LENGTH(AH 2478 BK 2542)

0010/2358 018 "DIA CIRC CONCR
LEN=0035 INSTALLED UNKN

0010/2097 036 "DIA CIRC METAL
LEN=0035 INSTALLED UNKN

0010/1860 036 "DIA CIR PLASTIC
LEN=0030 INSTALLED UNKN

0010/1784 018 "DIA CIRC METAL
LEN=0028 INSTALLED UNKN

0010/1286 036 "DIA CIRC METAL
LEN=0028 INSTALLED UNKN

0010/0722 018 "DIA CIR PLASTIC
LEN=0028 INSTALLED UNKN

0010/0158 018 "DIA CIR PLASTIC
LEN=0030 INSTALLED UNKN

5 0010/0000 NC SR 2005 SH
SR 2003 SH
(SR2003 SEG 0070/1587)
MFC BEGIN = E
LENGTH(AH 2542 BK 0000)

EXTRACT DATE: 12/21/2024 ROADWAY MANAGEMENT SYSTEM PAGE NUMBER: 358
PRINT DATE: 12/23/2024 SLD COUNTY/SR - ANNUAL PRINT COUNTY: SUSQUEHANNA

DIR: B TOTAL LEN: 1.842 MI. DIST: 04-5 SR: 2004
LEFT MUN: LATHROP T RIGHT MUN: LATHROP T

009724 FT

009724 FT SR 3023 SH
0042/2506 (SR3023 SEG 0020/0000)
018 "DIA CIRC METAL
0042/2374 LEN=0030 INSTALLED UNKN

007218 FT

0042/0281 018 "DIA CIR PLASTIC
LEN=0040 INSTALLED UNKN
006 "DIA CIR PLASTIC
0042/0091 LEN=0035 INSTALLED UNKN
007218 FT 2 0 57156 0 00 0025+06
S 0042/0000 LENGTH(AH 2506 BK 2499)
018 "DIA CIRC CONCR
0032/1941 LEN=0040 INSTALLED 1998
006 "DIA CIR PLASTIC
0032/1294 LEN=0099 INSTALLED UNKN

004719 FT

004719 FT 2 0 57156 0 00 0050+05
S 0032/0000 LENGTH(AH 2499 BK 2109)

002610 FT

0022/1455 024 "DIA CIR PLASTIC
LEN=0035 INSTALLED UNKN
015 "DIA CIRC METAL
0022/0894 LEN=0035 INSTALLED UNKN
015 "DIA CIR PLASTIC
0022/0314 LEN=0035 INSTALLED UNKN
002610 FT 2 0 57156 0 00 0071+42
S 0022/0000 LENGTH(AH 2109 BK 2610)
060"H 08"W ELLIP CONC
0012/2610 LEN=0040 INSTALLED 1998

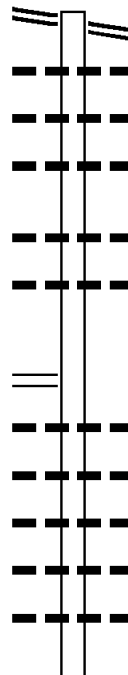
000000 FT

0012/1157 018 "DIA CIR PLASTIC
LEN=0040 INSTALLED UNKN
000000 FT 2 0 57156 0 00 0097+70
NC SR 2004 SH
SR 2002 SH
(SR2002 SEG 0030/0000)
MFC BEGIN = E
S 0012/0000 LENGTH(AH 2610 BK 0000)

EXTRACT DATE: 12/21/2024 ROADWAY MANAGEMENT SYSTEM PAGE NUMBER: 357
PRINT DATE: 12/23/2024 SLD COUNTY/SR - ANNUAL PRINT COUNTY: SUSQUEHANNA
DIR: B TOTAL LEN: 4.313 MI. DIST: 04-5 SR: 2003
LEFT MUN: SPRINGVILLE T RIGHT MUN: SPRINGVILLE T

SR 3004 SH 022773 FT
(SR3004 SEG 0290/1930) 0090/2449

2 0 57017 0 00 0203+33 020324 FT
SR 2001 SH
(SR2001 SEG 0060/3424) 0090/0000



022773 FT SR 3004 SH
0090/2449 (SR3004 SEG 0290/1930)
018 "DIA CIR PLASTIC
0090/2296 LEN=0035 INSTALLED UNKN
018 "DIA CIR PLASTIC
0090/1973 LEN=0040 INSTALLED UNKN
018 "DIA CIR PLASTIC
0090/1666 LEN=0035 INSTALLED UNKN

015"H 21"W ELLIPTICAL*
0090/0800 LEN=0040 INSTALLED 2000
018 "DIA CIRC METAL
0090/0640 LEN=0050 INSTALLED UNKN

020324 FT
5 0090/0000 LENGTH(AH 2449 BK 1766)
015"H 21"W ELLIP METAL
0080/1480 LEN=0040 INSTALLED UNKN
018 "DIA CIR PLASTIC
0080/1370 LEN=0040 INSTALLED 2000
018 "DIA CIR PLASTIC
0080/1268 LEN=0040 INSTALLED 1999
018 "DIA CIR PLASTIC
0080/0955 LEN=0035 INSTALLED UNKN
018 "DIA CIR PLASTIC
0080/0800 LEN=0050 INSTALLED 2000

024 "DIA CIR PLASTIC

EXTRACT DATE: 12/21/2024 ROADWAY MANAGEMENT SYSTEM PAGE NUMBER: 356
PRINT DATE: 12/23/2024 SLD COUNTY/SR - ANNUAL PRINT COUNTY: SUSQUEHANNA

DIR: B TOTAL LEN: 4.313 MI. DIST: 04-5 SR: 2003
LEFT MUN: SPRINGVILLE T RIGHT MUN: SPRINGVILLE T

018558 FT

0080/0005 LEN=0040 INSTALLED 1999
018558 FT 2 0 57017 0 00 0185+82
S 0080/0000 LENGTH(AH 1766 BK 3455)

015103 FT

0070/2298 015 "DIA CIRC METAL
LEN=0030 INSTALLED 1999
0070/2121 018 "DIA CIR PLASTIC
LEN=0030 INSTALLED UNKN
SR 2005 SH
0070/1587 (SR2005 SEG 0010/0000)
072 "DIA CIRC METAL
LEN=0050 INSTALLED UNKN
0070/0693 024 "DIA CIR PLASTIC
LEN=0040 INSTALLED UNKN
018 "DIA CIR PLASTIC
0070/0456 LEN=0040 INSTALLED UNKN
015103 FT 2 0 57017 0 00 0151+22
018 "DIA CIR PLASTIC
LEN=0050 INSTALLED UNKN
GARRISON RD
(T349)
S 0070/0000 LENGTH(AH 3455 BK 2593)
018 "DIA CIR PLASTIC
0060/2011 LEN=0035 INSTALLED UNKN

012510 FT

012510 FT 2 0 57017 0 00 0125+10
S 0060/0000 LENGTH(AH 2593 BK 2506)
018 "DIA CIR PLASTIC
0050/2265 LEN=0040 INSTALLED 2000
024 "DIA CIR PLASTIC
0050/1730 LEN=0040 INSTALLED 2000
018 "DIA CIR PLASTIC
0050/1370 LEN=0040 INSTALLED 2000

010004 FT

0050/0636 018 "DIA CIRC CONCR
LEN=0040 INSTALLED UNKN
018 "DIA CIR PLASTIC
0050/0250 LEN=0035 INSTALLED UNKN
010004 FT 2 0 57017 0 00 0100+01
018 "DIA CIR PLASTIC
LEN=0035 INSTALLED 1999
S 0050/0000 LENGTH(AH 2506 BK 2053)
015 "DIA CIRC CONCR
0040/1522 LEN=0035 INSTALLED UNKN
015 "DIA CIRC CONCR

EXTRACT DATE: 12/21/2024 ROADWAY MANAGEMENT SYSTEM PAGE NUMBER: 355
PRINT DATE: 12/23/2024 SLD COUNTY/SR - ANNUAL PRINT COUNTY: SUSQUEHANNA

DIR: B TOTAL LEN: 4.313 MI. DIST: 04-5 SR: 2003
LEFT MUN: SPRINGVILLE T RIGHT MUN: SPRINGVILLE T

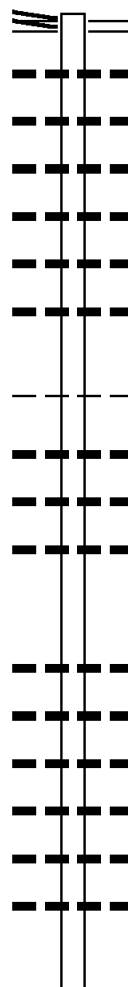
	007951 FT	0040/1296	LEN=0030	INSTALLED UNKN
2 0 57017 0 00 0064+90 006483 FT		007951 FT	2 0 57017 0 00 0079+48	
STARKS RD		0040/0000	LENGTH(AH 2053 BK 1468)	
(T351)			SPRINGVILLE	
		0030/1457	LATHROP T	
		0030/1375	036 "DIA CIR PLASTIC	
			LEN=0040	INSTALLED 1996
		006483 FT	SR 2002 SH	
			(SR2002 SEG 0010/0000)	
	0030/0000	0030/0000	LENGTH(AH 1468 BK 3504)	
			018 "DIA CIR PLASTIC	
		0020/2500	LEN=0040	INSTALLED 2000
			015 "DIA CIRC CONCR	
		0020/1510	LEN=0035	INSTALLED UNKN
			018 "DIA CIR PLASTIC	
		0020/1185	LEN=0030	INSTALLED UNKN
			015"H 21"W ELLIP METAL	
		0020/0840	LEN=0050	INSTALLED 2000
			018 "DIA CIR PLASTIC	
		0020/0555	LEN=0035	INSTALLED 2000
			048 "DIA CIR PLASTIC	
		0020/0008	LEN=0040	INSTALLED 1999
	002979 FT	002979 FT	2 0 57017 0 00 0029+90	
		0020/0000	LENGTH(AH 3504 BK 2979)	
			036 "DIA CIR PLASTIC	
		0010/2409	LEN=0030	INSTALLED UNKN
			036 "DIA CIR PLASTIC	
		0010/0918	LEN=0036	INSTALLED UNKN
			024 "DIA CIR PLASTIC	
		0010/0420	LEN=0040	INSTALLED 1999
	000000 FT	000000 FT	2 0 57017 0 00 0000+00	
			NC SR 2003 SH	
		INTER-BK	(CO 65) SR 1015 SH	
			(SR1015 SEG 0050/2813)	
			MFC BEGIN = E	
			BK-WYOMING (65)	
		0010/0000	LENGTH(AH 2979 BK 0000)	

EXTRACT DATE: 12/21/2024 ROADWAY MANAGEMENT SYSTEM PAGE NUMBER: 354
PRINT DATE: 12/23/2024 SLD COUNTY/SR - ANNUAL PRINT COUNTY: SUSQUEHANNA
DIR: B TOTAL LEN: 6.042 MI. DIST: 04-5 SR: 2002
LEFT MUN: HOP BOTTOM B RIGHT MUN: HOP BOTTOM B

GREENWOOD ST 031903 FT
(SR0167 SEG 0010/0761)
HIGH ST
(SR2096 SEG 0110/1872) 0140/3085

028818 FT

026492 FT



031903 FT

MAIN ST
(SR0167 SEG 0010/0761)
018 " DIA CIRC CONCR
LEN=0045 INSTALLED UNKN
018 " DIA CIRC METAL
LEN=0060 INSTALLED UNKN
018 " DIA CIRC METAL
LEN=0060 INSTALLED UNKN
018 " DIA CIRC METAL
LEN=0035 INSTALLED UNKN
018 "H 28 "W ELLIP METAL
LEN=0050 INSTALLED UNKN
015 " DIA CIRC METAL
LEN=0999 INSTALLED UNKN

HOP BOTTOM
LATHROP T
018 " DIA CIRC METAL
LEN=0040 INSTALLED UNKN
018 " DIA CIRC CONCR
LEN=0025 INSTALLED UNKN
024 " DIA CIRC METAL
LEN=0040 INSTALLED UNKN
2 0 57018 0 02 0295+01
NC GREENWOOD ST
5 0140/0000 LENGTH(AH 3085 BK 2326)
018 " DIA CIRC METAL
LEN=0050 INSTALLED UNKN
018 " DIA CIRC METAL
LEN=0040 INSTALLED UNKN
015 " DIA CIRC METAL
LEN=0050 INSTALLED UNKN
015 " DIA CIRC METAL
LEN=0040 INSTALLED UNKN
018 " DIA CIRC METAL
LEN=0040 INSTALLED UNKN
018 " DIA CIRC METAL
LEN=0040 INSTALLED UNKN
2 0 57018 0 01 0271+00
SHEEPY HOLLOW RD

DIR: B
LEFT MUN: LATHROP T

DIST: 04-5
RIGHT MUN: LATHROP T

TOTAL LEN: 6.042 MI.

SR: 2002

||

(T 4 2 1)

0130/0000 LENGTH(AH 2326 BK 1956)
084 "DIA CIRC METAL
0120/1895 LEN=0048 INSTALLED UNKN

0120/1050 015 "DIA CIRC PLASTIC
LEN=0040 INSTALLED UNKN
018 "DIA CIRC METAL
0120/0550 LEN=0045 INSTALLED UNKN
018 "DIA CIRC METAL
0120/0100 LEN=0050 INSTALLED UNKN
024536 FT 2 0 57018 0 01 0251+89

0120/0000 LENGTH(AH 1956 BK 2486)
012 "DIA CIRC METAL
0110/2050 LEN=0050 INSTALLED UNKN

0110/1270 024 "DIA CIRC METAL
LEN=0040 INSTALLED UNKN
024 "DIA CIRC METAL
0110/0912 LEN=0045 INSTALLED UNKN
024 "DIA CIRC METAL
0110/0640 LEN=0035 INSTALLED UNKN

022050 FT 2 0 57018 0 01 0224+52

0110/0000 LENGTH(AH 2486 BK 2452)

0100/1360 015 "DIA CIRC METAL
LEN=0045 INSTALLED UNKN
024 "DIA CIRC METAL
0100/0866 LEN=0042 INSTALLED 1998

019598 FT 019598 FT 2 0 57018 0 00 0200+00
BR HORTON CR
STRUCTURE LENGTH 11 FT
BMSID 57/2002/0100/0000
0100/0000 LENGTH(AH 2452 BK 1358)

0090/0653 BMS EN 57/2002/0090/0618
2 0 57018 0 00 0189+87
HORTON CREEK
0090/0618 BMSBG 57/2002/0090/0618

018240 FT 018240 FT 2 0 57018 0 00 0183+65
SR 2009 SH
(SR2009 SEG 0050/0000)
0090/0000 LENGTH(AH 1358 BK 2347)

0080/1606 024 "DIA CIRC METAL
LEN=0050 INSTALLED UNKN

EXTRACT DATE: 12/21/2024 ROADWAY MANAGEMENT SYSTEM PAGE NUMBER: 352
PRINT DATE: 12/23/2024 SLD COUNTY/SR - ANNUAL PRINT COUNTY: SUSQUEHANNA

DIR: B TOTAL LEN: 6.042 MI. DIST: 04-5 SR: 2002
LEFT MUN: LATHROP T RIGHT MUN: LATHROP T

			0080/1287	024 "DIA CIRC METAL LEN=0045 INSTALLED UNKN
015893 FT			015893 FT	2 0 57018 0 00 0159+99
			0080/0000	LENGTH(AH 2347 BK 2349)
			0070/2166	018 "DIA CIRC METAL LEN=0040 INSTALLED UNKN
			0070/0215	024 "DIA CIRC METAL LEN=0050 INSTALLED 1998
013544 FT			0070/0106	BMSBN 57/2002/0070/0000
			013544 FT	2 0 57018 0 00 0136+39
			0070/0000	NO UNDERPASS INFORMATION BMSBG 57/2002/0070/0000
			0060/1205	LENGTH(AH 2349 BK 1352) SR 3023 SH (SR3023 SEG 0060/0000)
012192 FT			012192 FT	2 0 57018 0 00 0122+86
WILLIAMS RD (T349)			0060/0000	ROBBINS RD (T417)
			0050/1805	LENGTH(AH 1352 BK 2167) 018 "DIA CIR PLASTIC LEN=0040 INSTALLED 2017
			0050/0765	018 "DIA CIR PLASTIC LEN=0040 INSTALLED 2017
010025 FT			0050/0380	018 "DIA CIR PLASTIC LEN=0053 INSTALLED 2017
			010025 FT	2 0 57018 0 00 0101+10
			0050/0000	LENGTH(AH 2167 BK 2305)
			0040/0700	018 "DIA CIR PLASTIC LEN=0040 INSTALLED 2017
007720 FT			007720 FT	2 0 57018 0 00 0078+06
				E BR FILD BR STRUCTURE LENGTH 12 FT

DIR: B TOTAL LEN: 6.042 MI. DIST: 04-5 SR: 2002
LEFT MUN: LATHROP T RIGHT MUN: LATHROP T

EXTRACT DATE: 12/21/2024 ROADWAY MANAGEMENT SYSTEM PAGE NUMBER: 350
PRINT DATE: 12/23/2024 SLD COUNTY/SR - ANNUAL PRINT COUNTY: SUSQUEHANNA

DIR: B TOTAL LEN: 3.103 MI. DIST: 04-5 SR: 2001
LEFT MUN: SPRINGVILLE T RIGHT MUN: SPRINGVILLE T

016382 FT

016382 FT SR 2003 SH
0060/3424 (SR2003 SEG 0090/0000)

0060/2130 024 "DIA CIRC CONCR
LEN=0035 INSTALLED 2000

0060/1260 024 "DIA CIR PLASTIC
LEN=0035 INSTALLED UNKN

012958 FT

012958 FT 2 0 57104 0 00 0130+02
0060/0000 LENGTH(AH 3424 BK 2446)

0050/1950 018 "DIA CIR PLASTIC
LEN=0036 INSTALLED UNKN

0050/1564 018 "DIA CIR PLASTIC
LEN=0040 INSTALLED UNKN

0050/0706 060 "DIA CIRC METAL
LEN=0050 INSTALLED UNKN

0050/0136 024 "DIA CIRC CONCR
LEN=0060 INSTALLED UNKN

0050/0128 GARRISON RD
010512 FT (T349)

2 0 57104 0 00 0105+40 010512 FT
GARRISON RD

EXTRACT DATE: 12/21/2024 ROADWAY MANAGEMENT SYSTEM PAGE NUMBER: 349
PRINT DATE: 12/23/2024 SLD COUNTY/SR - ANNUAL PRINT COUNTY: SUSQUEHANNA

DIR: B TOTAL LEN: 3.103 MI. DIST: 04-5 SR: 2001
LEFT MUN: SPRINGVILLE T RIGHT MUN: SPRINGVILLE T

(T349)	0050/0000	==	5 0050/0000	LENGTH(AH 2446 BK 3528)
		---	0040/1832	018 "DIA CIR PLASTIC LEN=0060 INSTALLED UNKN
		---	0040/1307	018 "DIA CIR PLASTIC LEN=0035 INSTALLED UNKN
006984 FT		---	0040/0538	018 "DIA CIR PLASTIC LEN=0040 INSTALLED UNKN
	006984 FT		5 0040/0000	2 0 57104 0 00 0069+98 LENGTH(AH 3528 BK 2599)
		---	0030/2141	018 "DIA CIRC CONCR LEN=0040 INSTALLED UNKN

004385 FT		---	0030/0172	018 "DIA CIRC CONCR LEN=0050 INSTALLED UNKN
	004385 FT			2 0 57104 0 00 0044+00 STARK RD (T351)
		==	5 0030/0000	LENGTH(AH 2599 BK 2408)
		---	0020/2078	018 "DIA CIRC CONCR LEN=0045 INSTALLED UNKN

001977 FT			0020/0018	060 "DIA CIRC METAL LEN=0045 INSTALLED UNKN
	001977 FT		5 0020/0000	2 0 57104 0 00 0020+00 LENGTH(AH 2408 BK 1977)
000000 FT			000000 FT	2 0 57104 0 00 0000+00
			NC SR	2001 SH
			INTER-BK	(CO 65) NICHOLSON RD (SR1011 SEG 0070/2148)
				MFC BEGIN = E BK-WYOMING (65)
		---	5 0010/0000	LENGTH(AH 1977 BK 0000)

EXTRACT DATE: 12/21/2024 ROADWAY MANAGEMENT SYSTEM PAGE NUMBER: 348
PRINT DATE: 12/23/2024 SLD COUNTY/SR - ANNUAL PRINT COUNTY: SUSQUEHANNA
DIR: B TOTAL LEN: .000 MI. DIST: 04-5 SR: 1074
LEFT MUN: HARMONY T RIGHT MUN: HARMONY T

000000 FT



000000 FT
7010/0000 LENGTH(AH 0100 BK 0000)

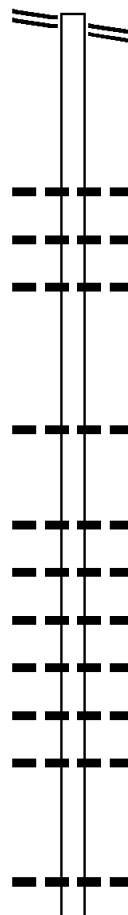
EXTRACT DATE: 12/21/2024 ROADWAY MANAGEMENT SYSTEM PAGE NUMBER: 347
PRINT DATE: 12/23/2024 SLD COUNTY/SR - ANNUAL PRINT COUNTY: SUSQUEHANNA
DIR: B TOTAL LEN: 3.167 MI. DIST: 04-5 SR: 1057
LEFT MUN: HARMONY T RIGHT MUN: HARMONY T

SR 1009 SH 016720 FT
(SR1009 SEG 0110/0750) 0070/1126

015594 FT

012994 FT

010399 FT



016720 FT SR 1009 SH
0070/1126 (SR1009 SEG 0110/0750)

015594 FT 2 0 57153 0 00 0156+00
NC BU RDICK HILL RD
5 0070/0000 LENGTH(AH 1126 BK 2600)
015 "DIA CIRC CONCR
0060/2429 LEN=0040 INSTALLED UNKN
018 "DIA CIRC CONCR
0060/1900 LEN=0048 INSTALLED UNKN
018 "DIA CIRC CONCR
0060/1627 LEN=0099 INSTALLED UNKN

0060/0100 018 "DIA CIR PLASTIC
LEN=0040 INSTALLED UNKN
012994 FT 2 0 57153 0 00 0130+00
5 0060/0000 LENGTH(AH 2600 BK 2595)
015 "DIA CIRC METAL
0050/2074 LEN=0035 INSTALLED 1999
015 "DIA CIRC METAL
0050/1475 LEN=0036 INSTALLED 1999
015 "DIA CIRC CONCR
0050/1280 LEN=0030 INSTALLED UNKN
024 "DIA CIR PLASTIC
0050/0953 LEN=0030 INSTALLED 1999
015 "DIA CIRC CONCR
0050/0564 LEN=0030 INSTALLED UNKN
015 "DIA CIRC METAL
0050/0312 LEN=0030 INSTALLED UNKN
010399 FT 2 0 57153 0 00 0104+00
5 0050/0000 LENGTH(AH 2595 BK 2598)
018 "DIA CIRC CONCR
0040/1729 LEN=0030 INSTALLED UNKN
036 "DIA CIR PLASTIC

EXTRACT DATE: 12/21/2024 ROADWAY MANAGEMENT SYSTEM PAGE NUMBER: 346
PRINT DATE: 12/23/2024 SLD COUNTY/SR - ANNUAL PRINT COUNTY: SUSQUEHANNA

DIR: B TOTAL LEN: 3.167 MI. DIST: 04-5 SR: 1057
LEFT MUN: HARMONY T RIGHT MUN: HARMONY T

007801 FT

005199 FT

002601 FT

000000 FT

0040/1180 LEN=0030 INSTALLED UNKN
015 "DIA CIRC CONCR
0040/0685 LEN=0040 INSTALLED 1999

007801 FT 2 0 57153 0 00 0078+00
015 "DIA CIRC METAL
LEN=0040 INSTALLED 1999
5 0040/0000 LENGTH(AH 2598 BK 2602)

0030/1566 015 "DIA CIRC METAL
LEN=0035 INSTALLED UNKN
018 "DIA CIR PLASTIC
0030/0980 LEN=0030 INSTALLED UNKN
018 "DIA CIRC CONCR
0030/0430 LEN=0040 INSTALLED UNKN
005199 FT 2 0 57153 0 00 0052+00
5 0030/0000 LENGTH(AH 2602 BK 2598)

MELROSE RD
0020/1844 (T756)
018 "DIA CIR PLASTIC
0020/1690 LEN=0025 INSTALLED UNKN

002601 FT 2 0 57153 0 00 0026+00
5 0020/0000 LENGTH(AH 2598 BK 2601)
015 "DIA CIR PLASTIC
0010/2248 LEN=0030 INSTALLED UNKN
018 "DIA CIR PLASTIC
0010/1759 LEN=0040 INSTALLED UNKN
015 "DIA CIR PLASTIC
0010/1540 LEN=0030 INSTALLED UNKN
018 "DIA CIRC METAL
0010/1136 LEN=0030 INSTALLED UNKN
018 "DIA CIRC CONCR
0010/0677 LEN=0036 INSTALLED UNKN

0010/0033 018 "DIA CIRC METAL
LEN=0030 INSTALLED UNKN
000000 FT 2 0 57153 0 00 0000+00
NC BE THEL HILL RD
BELMONT PK
INTER-BK (SR0171 SEG 0460/0000)
COMFORT'S POND RD
(T844)
MFC BEGIN = E
5 0010/0000 LENGTH(AH 2601 BK 0000)

EXTRACT DATE: 12/21/2024 ROADWAY MANAGEMENT SYSTEM PAGE NUMBER: 345
PRINT DATE: 12/23/2024 SLD COUNTY/SR - ANNUAL PRINT COUNTY: SUSQUEHANNA
DIR: B TOTAL LEN: .000 MI. DIST: 04-5 SR: 1052
LEFT MUN: FRANKLIN T RIGHT MUN: FRANKLIN T

000000 FT



000000 FT
7010/0000 LENGTH(AH 0100 BK 0000)

EXTRACT DATE: 12/21/2024 ROADWAY MANAGEMENT SYSTEM PAGE NUMBER: 344
PRINT DATE: 12/23/2024 SLD COUNTY/SR - ANNUAL PRINT COUNTY: SUSQUEHANNA
DIR: B TOTAL LEN: .000 MI. DIST: 04-5 SR: 1051
LEFT MUN: FRANKLIN T RIGHT MUN: FRANKLIN T

000000 FT



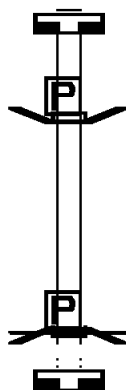
000000 FT
7010/0000 LENGTH(AH 0100 BK 0000)

EXTRACT DATE: 12/21/2024 ROADWAY MANAGEMENT SYSTEM PAGE NUMBER: 343
 PRINT DATE: 12/23/2024 SLD COUNTY/SR - ANNUAL PRINT COUNTY: SUSQUEHANNA
 DIR: B TOTAL LEN: .003 MI. DIST: 04-5 SR: 1049
 LEFT MUN: FRANKLIN T RIGHT MUN: FRANKLIN T

000014 FT

000000 FT

000000 FT



000014 FT
 7024/0000 LENGTH(AH 0100 BK 0014)
 INTER-AHD POTTER RD
 (T763)
 0010/0014 BRIDGE POSTED (TONS)
 000000 FT 2 0 57 120 0 00 0003+54
 NC SR 1049 SH
 INTER-BK POTTER RD
 (T763)
 SGL 32 COMB 36
 BR SNAKE CR
 BMSBG 57/1049/0010/0000
 MFC BEGIN = E
 0010/0000 LENGTH(AH 0014 BK 0100)
 000000 FT
 7006/0000 LENGTH(AH 0100 BK 0000)

EXTRACT DATE: 12/21/2024 ROADWAY MANAGEMENT SYSTEM PAGE NUMBER: 342
PRINT DATE: 12/23/2024 SLD COUNTY/SR - ANNUAL PRINT COUNTY: SUSQUEHANNA

DIR: B TOTAL LEN: .000 MI. DIST: 04-5 SR: 1045
LEFT MUN: BRIDGEWATER T RIGHT MUN: BRIDGEWATER T

000000 FT
000000 FT
000000 FT
000000 FT
000000 FT
000000 FT



000000 FT
7060/0000 LENGTH(AH 3202 BK 2503)
000000 FT
7050/0000 LENGTH(AH 2503 BK 2497)
000000 FT
7040/0000 LENGTH(AH 2497 BK 2495)
000000 FT
7030/0000 LENGTH(AH 2495 BK 2504)
000000 FT
7020/0000 LENGTH(AH 2504 BK 2342)
000000 FT
7010/0000 LENGTH(AH 2342 BK 0000)

EXTRACT DATE: 12/21/2024 ROADWAY MANAGEMENT SYSTEM PAGE NUMBER: 341
PRINT DATE: 12/23/2024 SLD COUNTY/SR - ANNUAL PRINT COUNTY: SUSQUEHANNA

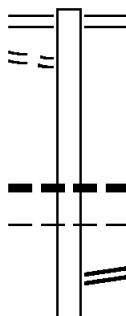
DIR: B TOTAL LEN: 1.263 MI. DIST: 04-5 SR: 1043
LEFT MUN: BRIDGEWATER T RIGHT MUN: BRIDGEWATER T

FROM 0029/0300 SH
(CONN)

006670 FT

0030/2521

CONFERENCE RD



006670 FT SR 0029 SH
0030/2608 (SR0029 SEG 0300/1555)

0030/1100 018 " DIA CIR PLASTIC
LEN=0070 INSTALLED UNKN
BRIDGEWATER
0030/0942 MONTROSE B
SR 1028 SH
0030/0779 (SR1028 SEG 0010/0000)

EXTRACT DATE: 12/21/2024 ROADWAY MANAGEMENT SYSTEM PAGE NUMBER: 340
PRINT DATE: 12/23/2024 SLD COUNTY/SR - ANNUAL PRINT COUNTY: SUSQUEHANNA

DIR: B TOTAL LEN: 1.263 MI. DIST: 04-5 SR: 1043
LEFT MUN: MONTROSE B RIGHT MUN: MONTROSE B

STREET NAME	STREET TYPE	STREET ID	STREET LENGTH (FT)	STREET TYPE	STREET ID	STREET LENGTH (FT)
(TWP)		0030/0260	004062 FT		004062 FT	2 0 57024 0 00 0040+96
						LATHROP ST
						(TWP)
						LENGTH(AH 2608 BK 1711)
						015 "DIA CIRC CONCR
TORREY AV		0020/1678				LEN=0085 INSTALLED UNKN
(TWP)						
						018 "DIA CIRC METAL
						LEN=0035 INSTALLED UNKN
						018 "DIA CIRC METAL
						LEN=0060 INSTALLED 1999
CRUSER ST		0020/0953				
(TWP)						HIGH ST
						(TWP)
2 0 57024 0 00 0023+74		002351 FT				002351 FT
GRIFFIS ST		0020/0000				
(TWP)						LENGTH(AH 1711 BK 1827)
						LOCUST ST
						(TWP)
GRIFFIS ST		0016/1268				
(TWP)						PROSPECT ST
PROSPECT ST		0016/0466				(TWP)
(TWP)						024 "DIA CIRC CONCR
						LEN=0071 INSTALLED 1999
		000524 FT				2 0 57024 0 00 0004+93
						MAPLE ST
						(SR1041 SEG 0010/1336)
						NC LAKE AV
						INTER-BK MAPLE ST
						(SR1041 SEG 0010/1336)
		000524 FT				LTH AH 001827 BK 000057
						7014/0000 LTH AH 000057 BK 000524
MAPLE ST		0010/0524				INTER-AHD MAPLE ST
(SR4003 SEG 0020/0000)						(SR1041 SEG 0010/1392)
						018 "DIA CIRC CONCR
		000000 FT				LEN=0071 INSTALLED UNKN
						2 0 57024 0 00 0000+00
						NC PU
						PUBLIC AV
						CHURCH ST
						(SR0029 SEG 0270/0069)
						MFC BEGIN = D
						LENGTH(AH 0524 BK 0000)

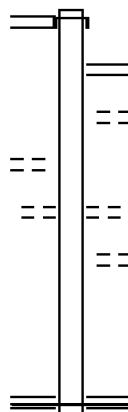
EXTRACT DATE: 12/21/2024 ROADWAY MANAGEMENT SYSTEM PAGE NUMBER: 339
PRINT DATE: 12/23/2024 SLD COUNTY/SR - ANNUAL PRINT COUNTY: SUSQUEHANNA

DIR: B TOTAL LEN: .264 MI. DIST: 04-5 SR: 1041
LEFT MUN: MONTROSE B RIGHT MUN: MONTROSE B

PUBLIC AV 001392 FT
(SR1043 SEG 0010/0524) 0010/1392

CHESTNUT ST
(BORO) 0010/1091

000000 FT



001392 FT
INTER-AHD MAPLE ST
0010/1392 (SR4003 SEG 0020/0000)
LAKE AV
0010/1336 (SR1043 SEG 0016/0000)
MONUMENT ST
0010/1170 (BORO)

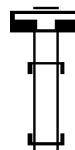
0010/0710 CHERRY ST
(BORO)
HIGH ST
0010/0414 (BORO)
000000 FT 2057024 7 00 0013+40
NC MA PLE ST

CHURCH ST
(SR0029 SEG 0280/0000)
MFC BEGIN = E
0010/0000 LENGTH(AH 1392 BK 0000)

EXTRACT DATE: 12/21/2024 ROADWAY MANAGEMENT SYSTEM PAGE NUMBER: 338
 PRINT DATE: 12/23/2024 SLD COUNTY/SR - ANNUAL PRINT COUNTY: SUSQUEHANNA
 DIR: B TOTAL LEN: 2.467 MI. DIST: 04-5 SR: 1039
 LEFT MUN: NEW MILFORD T RIGHT MUN: NEW MILFORD T

013025 FT

013017 FT



013025 FT
 7066/0000 LENGTH(AH 0100 BK 0008)
 INTER-AHD UNNAMED RD
 0060/0008 (T766)
 013017 FT 2 0 57069 0 00 0222+74
 INTER-BK UNNAMED RD
 (T766)

EXTRACT DATE: 12/21/2024 ROADWAY MANAGEMENT SYSTEM PAGE NUMBER: 337
PRINT DATE: 12/23/2024 SLD COUNTY/SR - ANNUAL PRINT COUNTY: SUSQUEHANNA

DIR: B TOTAL LEN: 2.467 MI. DIST: 04-5 SR: 1039
LEFT MUN: NEW MILFORD T RIGHT MUN: NEW MILFORD T

PRATT RD
(T746)

013017 FT

0050/2771

010246 FT

007530 FT

UNNAMED RD
(T593)

0030/2417

5	0060/0000	LENGTH(AH 0008 BK 0100)
	013017 FT	
	7052/0000	LENGTH(AH 0100 BK 2771)
	INTER-AHD	SCHOOL RD
		(T766)
	0050/2771	BRIDGEWATER T
		018 "DIA CIRC METAL
	0050/2085	LEN=0035 INSTALLED 1998
		018 "DIA CIRC METAL
	0050/1600	LEN=0035 INSTALLED UNKN
		018 "DIA CIR PLASTIC
	0050/0668	LEN=0035 INSTALLED 1998
		018 "DIA CIR PLASTIC
	0050/0500	LEN=0040 INSTALLED UNKN
		018 "DIA CIR PLASTIC
	0050/0093	LEN=0030 INSTALLED UNKN
	010246 FT	2 0 57069 0 00 0102+62
5	0050/0000	LENGTH(AH 2771 BK 2716)
		018 "DIA CIRC CONCR
	0040/2378	LEN=0040 INSTALLED UNKN
		024 "DIA CIR PLASTIC
	0040/1798	LEN=0040 INSTALLED UNKN
		024 "DIA CIR PLASTIC
	0040/1723	LEN=0035 INSTALLED UNKN
		018"H 28"W ELLIP METAL
	0040/1435	LEN=0035 INSTALLED 1998
		018"H 28"W ELLIP METAL
	0040/1374	LEN=0030 INSTALLED UNKN
		024 "DIA CIR PLASTIC
	0040/0963	LEN=0035 INSTALLED UNKN
		024 "DIA CIRC METAL
	0040/0745	LEN=0030 INSTALLED UNKN
		WILLIAMS POND RD
	0040/0327	(T593)
		075"H 75"W CON BOX CUL
	0040/0013	LEN=0020 INSTALLED UNKN
	007530 FT	2 0 57069 0 00 0074+89
5	0040/0000	LENGTH(AH 2716 BK 2544)
		WILLIAMS PND
		STRUCTURE LENGTH 6 FT
	0030/2394	BMSID 57/1039/0040/0000
		018 "DIA CIRC CONCR
	0030/2334	LEN=0040 INSTALLED UNKN
		018 "DIA CIRC CONCR
	0030/2211	LEN=0032 INSTALLED UNKN

EXTRACT DATE: 12/21/2024 ROADWAY MANAGEMENT SYSTEM PAGE NUMBER: 336
PRINT DATE: 12/23/2024 SLD COUNTY/SR - ANNUAL PRINT COUNTY: SUSQUEHANNA

DIR: B TOTAL LEN: 2.467 MI. DIST: 04-5 SR: 1039
LEFT MUN: BRIDGEWATER T RIGHT MUN: BRIDGEWATER T

004986 FT

002476 FT

000000 FT

0030/2112	018 "DIA	CIRC CONCR
0030/1883	LEN=0035	INSTALLED UNKN
0030/1780	018 "DIA	CIRC METAL
0030/1649	LEN=0030	INSTALLED UNKN
0030/1453	018 "DIA	CIRC METAL
0030/1151	LEN=0035	INSTALLED 1998
0030/0929	018 "DIA	CIRC METAL
0030/0415	LEN=0030	INSTALLED UNKN
004986 FT	024 "DIA	CIR PLASTIC
0030/0000	LEN=0040	INSTALLED UNKN
0020/2440	024 "DIA	CIR PLASTIC
0020/1995	LEN=0040	INSTALLED UNKN
0020/1285	024 "DIA	CIR PLASTIC
0020/0025	LEN=0040	INSTALLED UNKN
002476 FT	2 0 57069	0 00 0025+20
0020/0000	UNNAMED RD	
0010/2050	(TWP)	
0010/1316	LEN=0040	INSTALLED UNKN
0010/0701	018 "DIA	CIR PLASTIC
0010/0249	LEN=0040	INSTALLED 1998
000000 FT	018 "DIA	CIR PLASTIC
NC SR	LEN=0040	INSTALLED 1998
0010/0000	2 0 57069	0 00 0000+00
	SR 1039 SH	
	(SR 1026 SH	
	MFC BEGIN = E	
	SEG 0030/0000)	
	LENGTH(AH 2476 BK 0000)	

EXTRACT DATE: 12/21/2024 ROADWAY MANAGEMENT SYSTEM PAGE NUMBER: 335
PRINT DATE: 12/23/2024 SLD COUNTY/SR - ANNUAL PRINT COUNTY: SUSQUEHANNA

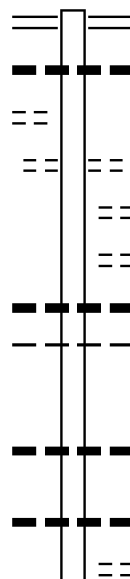
DIR: B TOTAL LEN: 4.801 MI. DIST: 04-5 SR: 1037
LEFT MUN: HALLSTEAD B RIGHT MUN: HALLSTEAD B

MOORE ST
(BORO)

025349 FT

0090/1318

023672 FT



025349 FT NEW YORK AV
0090/1677 (SR1033 SEG 0020/0000)
0090/1624 015 "DIA CIRC CONCR
LEN=0032 INSTALLED UNKN

0090/1011 WRIGHT ST
(BORO)
0090/0663 CHASE AV
(BORO)
0090/0307 FOURTH ST
(BORO)
018 "DIA CIRC METAL
0090/0285 LEN=0040 INSTALLED UNKN
HALLSTEAD
0090/0038 GREAT BEND T
023672 FT 2 0 57068 0 00 0238+47
5 0090/0000 LENGTH(AH 1677 BK 3323)
024 "DIA CIRC PLASTIC
0080/3105 LEN=0040 INSTALLED UNKN

0080/2400 018 "DIA CIRC PLASTIC
LEN=0045 INSTALLED 2003
NOVA RD
0080/1907 (TWP)

EXTRACT DATE: 12/21/2024 ROADWAY MANAGEMENT SYSTEM PAGE NUMBER: 334
PRINT DATE: 12/23/2024 SLD COUNTY/SR - ANNUAL PRINT COUNTY: SUSQUEHANNA

DIR: B TOTAL LEN: 4.801 MI. DIST: 04-5 SR: 1037
LEFT MUN: GREAT BEND T RIGHT MUN: GREAT BEND T

2 0 57068 0 00 0205+00 020349 FT
MOUNTAIN VALLEY RD
(T806) 0080/0000

016953 FT

LIBERTY PARK RD
(SR1022 SEG 0080/0949) 015140 FT
0060/0000

0080/1145	018 "DIA CIR PLASTIC
0080/0686	LEN=0035 INSTALLED UNKN
	BMSID 57/1037/0080/0567
	2 0 57068 0 00 0210+13
	DUBOIS CREEK
0080/0567	BMSBG 57/1037/0080/0567
020349 FT	
0080/0000	LENGTH(AH 3323 BK 3396)
	TR DUBOIS CK
	STRUCTURE LENGTH 10 FT
0070/3305	BMSID 57/1037/0070/3305
0070/2984	018 "DIA CIR PLASTIC
	LEN=0050 INSTALLED 2005
0070/2456	018 "DIA CIR PLASTIC
	LEN=0030 INSTALLED UNKN
0070/2330	015 "DIA CIR PLASTIC
	LEN=0036 INSTALLED UNKN
0070/1877	018 "DIA CIRC METAL
	LEN=0030 INSTALLED UNKN
0070/1660	015 "DIA CIRC METAL
	LEN=0036 INSTALLED UNKN
0070/1460	015 "DIA CIRC CONCR
	LEN=0040 INSTALLED 2005
0070/1250	018 "DIA CIR PLASTIC
	LEN=0045 INSTALLED UNKN
0070/0814	018 "DIA CIR PLASTIC
	LEN=0035 INSTALLED 2005
0070/0695	018 "DIA CIR PLASTIC
	LEN=0040 INSTALLED 2005
0070/0603	024 "DIA CIR PLASTIC
	LEN=0035 INSTALLED UNKN
0070/0110	015 "DIA CIRC CONCR
	LEN=0036 INSTALLED UNKN
016953 FT	2 0 57068 0 00 0170+03
0070/0000	LENGTH(AH 3396 BK 1813)
	PINE AYRE RD
0060/1460	(PRDR)
	024 "DIA CIRC CONCR
0060/1370	LEN=0040 INSTALLED 2005
	018 "DIA CIR PLASTIC
0060/0865	LEN=0032 INSTALLED UNKN
015140 FT	2 0 57068 0 00 0152+29
	NC DUBOIS ST
0060/0000	LENGTH(AH 1813 BK 1263)
	015 "DIA CIRC CONCR
0054/1204	LEN=0030 INSTALLED UNKN
0054/1178	BMSID 57/1037/0054/1151

EXTRACT DATE: 12/21/2024 ROADWAY MANAGEMENT SYSTEM PAGE NUMBER: 333
PRINT DATE: 12/23/2024 SLD COUNTY/SR - ANNUAL PRINT COUNTY: SUSQUEHANNA

DIR: B TOTAL LEN: 4.801 MI. DIST: 04-5 SR: 1037
LEFT MUN: GREAT BEND T RIGHT MUN: GREAT BEND T

013877 FT

010971 FT

008176 FT

0054/1151

0054/0411
013877 FT

5 0054/0000

0050/2360

0050/1850

0050/1369

0050/1175

0050/1030

0050/0765

0050/0500

0050/0340

0050/0130
010971 FT

5 0050/0000

0040/2100

0040/1900

0040/1685

0040/1060

0040/0211

0040/0190
008176 FT

0 0 00000 0 00 0000+00
TR DUBOIS CK
BMSBG 57/1037/0054/1151

018 "DIA CIR PLASTIC
LEN=0032 INSTALLED UNKN
2 0 57068 0 00 0139+00
018 "DIA CIR PLASTIC
LEN=0050 INSTALLED 1998
GREAT BEND
LIBERTY T

LENGTH(AH 1263 BK 2906)
024 "DIA CIR PLASTIC
LEN=0040 INSTALLED 2006
018 "DIA CIR PLASTIC
LEN=0040 INSTALLED 2006
018 "DIA CIR PLASTIC
LEN=0032 INSTALLED UNKN
018 "DIA CIR PLASTIC
LEN=0030 INSTALLED UNKN
018 "DIA CIR PLASTIC
LEN=0045 INSTALLED 2006
018 "DIA CIRC CONCR
LEN=0040 INSTALLED 2006
018 "DIA CIR PLASTIC
LEN=0040 INSTALLED 2006
018 "DIA CIR PLASTIC
LEN=0036 INSTALLED UNKN
018 "DIA CIR PLASTIC
LEN=0040 INSTALLED 2006
2 0 57068 0 00 0109+91
018 "DIA CIR PLASTIC
LEN=0024 INSTALLED UNKN
LENGTH(AH 2906 BK 2795)

018 "DIA CIRC METAL
LEN=0030 INSTALLED UNKN
018 "DIA CIR PLASTIC
LEN=0025 INSTALLED UNKN
015 "DIA CIRC CONCR
LEN=0024 INSTALLED UNKN

015 "DIA CIRC CONCR
LEN=0024 INSTALLED UNKN

BMSSEN 57/1037/0040/0190
2 0 57068 0 00 0083+80
TRIB DUBOIS
BMSBG 57/1037/0040/0190
2 0 57068 0 00 0081+90

EXTRACT DATE: 12/21/2024 ROADWAY MANAGEMENT SYSTEM PAGE NUMBER: 332
PRINT DATE: 12/23/2024 SLD COUNTY/SR - ANNUAL PRINT COUNTY: SUSQUEHANNA

DIR: B TOTAL LEN: 4.801 MI. DIST: 04-5 SR: 1037
LEFT MUN: LIBERTY T RIGHT MUN: LIBERTY T

JOHNSON RD
(T681)

004877 FT

0020/1403

002712 FT

000000 FT

0040/0000 LENGTH(AH 2795 BK 3299)
LIBERTY
0030/3030 FRANKLIN T
024 "DIA CIR PLASTIC
0030/2390 LEN=0040 INSTALLED UNKN
024 "DIA CIR PLASTIC
0030/2050 LEN=0040 INSTALLED 2000
015 "DIA CIR PLASTIC
0030/1480 LEN=0025 INSTALLED UNKN
015 "DIA CIRC CONCR
0030/0930 LEN=0028 INSTALLED UNKN
004877 FT 2 0 57068 0 00 0048+29
0030/0000 LENGTH(AH 3299 BK 2165)
024 "DIA CIR PLASTIC
0020/2000 LEN=0040 INSTALLED 2006
024 "DIA CIR PLASTIC
0020/1275 LEN=0050 INSTALLED 2006
018 "DIA CIR PLASTIC
0020/0840 LEN=0030 INSTALLED UNKN
BR DEBOIS CK
STRUCTURE LENGTH 6 FT
0020/0728 BMSID 57/1037/0020/0728
054"H 95"W CONC STRUCT
0020/0624 LEN=0030 INSTALLED UNKN
0020/0018 BMS EN 57/1037/0020/0000
002712 FT 2 0 57068 0 00 0026+36
DUBOIS CREEK
BMSBG 57/1037/0020/0000
0020/0000 LENGTH(AH 2165 BK 2712)
015 "DIA CIRC CONCR
0010/1230 LEN=0028 INSTALLED UNKN
018 "DIA CIRC CONCR
0010/1110 LEN=0024 INSTALLED UNKN
000000 FT 2 0 57068 0 00 0000+00
NC SR 1037 SH
SR 1018 SH
(SR1018 SEG 0100/0000)
MFC BEGIN = E
0010/0000 LENGTH(AH 2712 BK 0000)

EXTRACT DATE: 12/21/2024 ROADWAY MANAGEMENT SYSTEM PAGE NUMBER: 331
PRINT DATE: 12/23/2024 SLD COUNTY/SR - ANNUAL PRINT COUNTY: SUSQUEHANNA
DIR: B TOTAL LEN: .299 MI. DIST: 04-5 SR: 1035
LEFT MUN: HALLSTEAD B RIGHT MUN: HALLSTEAD B

SUSQUEHANNA AV 001580 FT
(SR1033 SEG 0010/1011) 0010/1580

PINE ST
(BORO) 0010/1121

LACKAWANNA AV
(BORO) 0010/0625

000000 FT



001580 FT
INTER-AHD PINE ST
0010/1580 (SR1033 SEG 0010/1011)
008 "DIA CAST IRON
0010/1385 LEN=0010 INSTALLED UNKN

NC PINE ST
015 "DIA CIR PLASTIC
0010/1111 LEN=0020 INSTALLED 1999
008 "DIA CIR PLASTIC
0010/1065 LEN=0015 INSTALLED UNKN
012 "DIA CIRC CONCR
0010/0875 LEN=0040 INSTALLED UNKN
WILLIAM ST
0010/0655 (BORO)

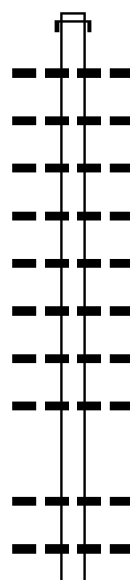
012 "DIA CIRC CONCR
0010/0550 LEN=0025 INSTALLED UNKN
012 "DIA CIRC CONCR
0010/0400 LEN=0035 INSTALLED 1998
012 "DIA CIRC CONCR
0010/0200 LEN=0099 INSTALLED 1998
012 "DIA CIR PLASTIC
0010/0100 LEN=0099 INSTALLED UNKN
000000 FT 1 0 00710 7 00 0000+00

NC FRANKLIN AV
MAIN ST
(SR0011 SEG 0560/0553)
MFC BEGIN = E
5 0010/0000 LENGTH(AH 1580 BK 0000)

EXTRACT DATE: 12/21/2024 ROADWAY MANAGEMENT SYSTEM PAGE NUMBER: 330
PRINT DATE: 12/23/2024 SLD COUNTY/SR - ANNUAL PRINT COUNTY: SUSQUEHANNA

DIR: B TOTAL LEN: 2.831 MI. DIST: 04-5 SR: 1033
LEFT MUN: GREAT BEND T RIGHT MUN: GREAT BEND T

014946 FT



013082 FT

014946 FT	INTER-AHD	NEW YORK	STATE LINE
0060/1864	(STBD)	018 "DIA	CIRC METAL
0060/1668	LEN=0054	018 "DIA	INSTALLED 2001
0060/1410	LEN=0040	024 "DIA	CIRC CONCR
0060/1203	LEN=0182	018 "DIA	INSTALLED 2001
0060/0922	LEN=0039	018 "DIA	CIRC CONCR
0060/0730	LEN=0045	018 "DIA	INSTALLED 2001
0060/0570	LEN=0048	048 "DIA	CIRC CONCR
0060/0360	LEN=0045	018 "DIA	INSTALLED 2002
0060/0257	LEN=0046	018 "DIA	CIRC CONCR
013082 FT	1 0 00710	024 "DIA	INSTALLED 2001
	0060/0000	LEN=0058	INSTALLED 2001
	0050/1892	018 "DIA	CIRC CONCR
		LEN=0050	INSTALLED 2001
		018 "DIA	CIRC METAL

EXTRACT DATE: 12/21/2024 ROADWAY MANAGEMENT SYSTEM PAGE NUMBER: 329
PRINT DATE: 12/23/2024 SLD COUNTY/SR - ANNUAL PRINT COUNTY: SUSQUEHANNA

DIR: B TOTAL LEN: 2.831 MI. DIST: 04-5 SR: 1033
LEFT MUN: GREAT BEND T RIGHT MUN: GREAT BEND T

	010669 FT	0050/1623	LEN=0060	INSTALLED	2001
		036 "DIA	CIRC METAL		
		0050/1291	LEN=0054	INSTALLED	2001
		015 "DIA	CIRC CONCR		
		0050/0896	LEN=0040	INSTALLED	2001
		018 "DIA	CAST IRON		
		0050/0501	LEN=0048	INSTALLED	2001
		010669 FT	1 0 00710 0 00 0107+44		
			TRIB SUSQ RV		
			STRUCTURE LENGTH 10 FT		
			BMSID 57/1033/0050/0000		
		0050/0000	LENGTH(AH 2413 BK 3346)		
		024 "DIA	CIR PLASTIC		
		0040/3076	LEN=0052	INSTALLED	2001
		024 "DIA	CIRC METAL		
		0040/2658	LEN=0048	INSTALLED	2001
		024 "DIA	CIRC CONCR		
		0040/2400	LEN=0040	INSTALLED	2001
		024 "DIA	CIR PLASTIC		
		0040/2090	LEN=0050	INSTALLED	2002
		024 "DIA	CIR PLASTIC		
		0040/1716	LEN=0050	INSTALLED	2001
		036 "DIA	CIRC CONCR		
		0040/1315	LEN=0050	INSTALLED	UNKN
			018 "DIA	CIRC CONCR	
		0040/0680	LEN=0048	INSTALLED	2001
		018 "DIA	CIRC CONCR		
		0040/0420	LEN=0100	INSTALLED	2001
		0040/0018	BMSID 57/1033/0030/2509		
		007323 FT	NO UNDERPASS INFORMATION		
			BMSBG 57/1033/0030/2509		
		0040/0000	LENGTH(AH 3346 BK 2525)		
		024 "DIA	CIRC CONCR		
		0030/1963	LEN=0040	INSTALLED	2001
		024 "DIA	CIRC CONCR		
		0030/1445	LEN=0040	INSTALLED	2001
		018 "DIA	CIRC CONCR		
		0030/1172	LEN=0040	INSTALLED	2001
		024 "DIA	CIRC CONCR		
		0030/0863	LEN=0040	INSTALLED	2001
		024 "DIA	CIRC CONCR		
		0030/0620	LEN=0040	INSTALLED	UNKN
		015 "DIA	CIRC CONCR		
		0030/0223	LEN=0052	INSTALLED	2001
		004798 FT	1 0 00710 0 00 0050+47		
			NC CHURCH ST		
		0030/0000	LENGTH(AH 2525 BK 2201)		
		018 "DIA	CIRC CONCR		
		0020/1860	LEN=0035	INSTALLED	2001

1 0 00710 0 00 0073+82 007323 FT
BAPTIST HILL RD
(T743) 0040/0000

UNNAMED RD
(TWP) 004798 FT
0030/0000

EXTRACT DATE: 12/21/2024 ROADWAY MANAGEMENT SYSTEM PAGE NUMBER: 328
PRINT DATE: 12/23/2024 SLD COUNTY/SR - ANNUAL PRINT COUNTY: SUSQUEHANNA

DIR: B TOTAL LEN: 2.831 MI. DIST: 04-5 SR: 1033
LEFT MUN: GREAT BEND T RIGHT MUN: GREAT BEND T

BOGART ST (T835)	0020/1592	==		0020/1350	024 "DIA CIRC CONCR LEN=0035 INSTALLED 2001
BOGART ST (T835)	0020/1279	==		0020/0913	BMS EN 57/1033/0020/0830 GREAT BEND
				0020/0906	HALLSTEAD B 1 0 00710 0 00 0034+74 DUBOIS CREEK
				0020/0830	BMSBG 57/1033/0020/0830
PASTOR ST (BORO)	0020/0332	==		002597 FT	
1 0 00710 0 00 0026+37	002597 FT			0020/0000	LENGTH(AH 2201 BK 2597)
DUBOIS ST (SR1037 SEG 0090/1677)	0020/0000	==			NC NEW YORK AV
NEW YORK AV (BORO)	0010/2374	==			
PARK AV (BORO)	0010/2291	==			
				0010/1934	NORFOLK SOUTHERN OVERPASS IS RR X-ING 012 "DIA CAST IRON
				0010/1880	LEN=0035 INSTALLED 2001 JEWETT CT
				0010/1296	(BORO)
					NC CHURCH ST
PINE ST (SR1035 SEG 0010/1580)	0010/1011	==			
ORCHARD ST (BORO)	0010/1001	==			
				0010/0980	012 "DIA CIR PLASTIC LEN=0025 INSTALLED 2001
				0010/0820	012 "DIA CIR PLASTIC LEN=0025 INSTALLED 2001 NC PINE ST
WILLIAM ST (BORO)	0010/0265	==			
				0010/0202	018 "DIA CIRC CONCR LEN=0020 INSTALLED UNKN
				0010/0176	024 "DIA CIRC CONCR LEN=0020 INSTALLED UNKN
	000000 FT			000000 FT	1 0 00710 0 00 0000+00 NC SUSQUEHANNA AV
					MAIN ST (SR0011 SEG 0560/1246)
				INTER-BK	HARMONY RD (SR1010 SEG 0150/2916)
					MFC BEGIN = D
				0010/0000	LENGTH(AH 2597 BK 0000)

EXTRACT DATE: 12/21/2024 ROADWAY MANAGEMENT SYSTEM PAGE NUMBER: 327
PRINT DATE: 12/23/2024 SLD COUNTY/SR - ANNUAL PRINT COUNTY: SUSQUEHANNA

DIR: B TOTAL LEN: .436 MI. DIST: 04-5 SR: 1031
LEFT MUN: GREAT BEND T RIGHT MUN: GREAT BEND T

HALLS RD
(T840)
DEAN'S RD
(T843)

MAPLE ST
(BORO)

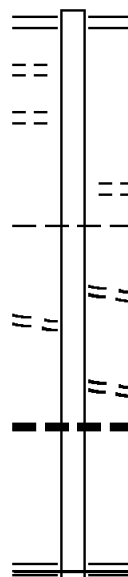
002300 FT

0010/1716

0010/1632

0010/0474

000000 FT



002300 FT RANDOLPH RD
0010/2300 (SR1029 SEG 0010/0849)

0010/0921 GRANT ST
(T839)
0010/0844 GREAT BEND
GREAT BEND B
0010/0626 WASHINGTON ST
(BORO)

0010/0282 FRANKLIN ST
(BORO)
012 "DIA CIRC METAL
0010/0010 LEN=0030 INSTALLED UNKN
000000 FT 2 0 57067 0 00 0000+00
NC RA NDOLPH ST
MAIN ST
(SR0011 SEG 0600/2410)
MFC BEGIN = E
5 0010/0000 LENGTH(AH 2300 BK 0000)

EXTRACT DATE: 12/21/2024 ROADWAY MANAGEMENT SYSTEM PAGE NUMBER: 326
PRINT DATE: 12/23/2024 SLD COUNTY/SR - ANNUAL PRINT COUNTY: SUSQUEHANNA

DIR: B TOTAL LEN: 1.594 MI. DIST: 04-5 SR: 1029
LEFT MUN: GREAT BEND T RIGHT MUN: GREAT BEND T

008415 FT



008415 FT
INTER-AHD NEW YORK STATE LINE
(STBD)
HONEY HOLLOW RD
(T757)
0030/2738 BMS EN 57/1029/0030/2333
0030/2365 2 0 57067 0 01 0090+09
TROW BRIDGE CRK
0030/2333 BMSBG 57/1029/0030/2333
015 " DIA CIR PLASTIC
0030/1675 LEN=0052 INSTALLED UNKN
015 " DIA CIRC CONCR
0030/1307 LEN=0036 INSTALLED UNKN
UNNAMED RD
0030/1223 (TWP)
015 " DIA CIRC CONCR
0030/1023 LEN=0032 INSTALLED UNKN
024 " DIA CIR PLASTIC

EXTRACT DATE: 12/21/2024 ROADWAY MANAGEMENT SYSTEM PAGE NUMBER: 325
PRINT DATE: 12/23/2024 SLD COUNTY/SR - ANNUAL PRINT COUNTY: SUSQUEHANNA

DIR: B TOTAL LEN: 1.594 MI. DIST: 04-5 SR: 1029
LEFT MUN: GREAT BEND T RIGHT MUN: GREAT BEND T

005677 FT

0030/0465 LEN=0060 INSTALLED 1999
005677 FT 2 0 57067 0 01 0064+54
S 0030/0000 LENGTH(AH 2738 BK 3204)
015 "DIA CIRC CONCR
0020/3166 LEN=0035 INSTALLED UNKN
015 "DIA CIRC CONCR
0020/2925 LEN=0035 INSTALLED UNKN

0020/1660 015 "DIA CIRC CONCR
LEN=0036 INSTALLED UNKN

002473 FT

0020/0489 048 "DIA CIR PLASTIC
LEN=0035 INSTALLED UNKN
036 "DIA CIRC CONCR
0020/0170 LEN=0032 INSTALLED 2002
002473 FT 2 0 57067 0 01 0032+50
018 "DIA CIRC CONCR
LEN=0040 INSTALLED UNKN
S 0020/0000 LENGTH(AH 3204 BK 2473)
EMERSON RD
0010/2143 (T841)
MCHUGH HILL RD
0010/1595 (T751)
012 "DIA CIRC METAL
0010/1270 LEN=0030 INSTALLED 1999

RBR

C

0010/1247 BMS EN 57/1029/0010/1051
2 0 57099 0 00 0010+38
P3

RBR

C

BRIDGE CLOSED
SR 0081 NB
0010/1051 BMSBG 57/1029/0010/1051
RANDOLPH ST
0010/0849 (SR1031 SEG 0010/2300)
HALLS RD
0010/0263 (T840)

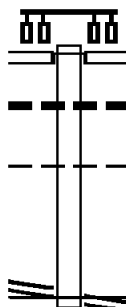
000000 FT

0010/0037 018 "DIA CIRC CONCR
LEN=0040 INSTALLED 1999
000000 FT 2 0 57099 0 00 0000+00
NC RA NDOLPH RD
MAIN ST
(SR0011 SEG 0610/0724)
MFC BEGIN = D
S 0010/0000 LENGTH(AH 2473 BK 0000)

EXTRACT DATE: 12/21/2024 ROADWAY MANAGEMENT SYSTEM PAGE NUMBER: 324
PRINT DATE: 12/23/2024 SLD COUNTY/SR - ANNUAL PRINT COUNTY: SUSQUEHANNA

DIR: B TOTAL LEN: .201 MI. DIST: 04-5 SR: 1028
LEFT MUN: BRIDGEWATER T RIGHT MUN: BRIDGEWATER T

001059 FT



2 0 57024 1 00 0000+00 000000 FT
LAKE AV
(SR1043 SEG 0030/0779) 0010/0000

001059 FT
INTER-AHD GREENWOOD ST
(SR0167 SEG 0270/1714)
SR 0029 SH
(SR0029 SEG 0300/0143)
0010/1059 018 " DIA CIRC METAL
0010/0870 LEN=0035 INSTALLED UNKN
BRIDGEWATER
0010/0230 MONTROSE B
NC SR 1028 SH
LAKE AV
000000 FT (SR1043 SEG 0030/0779)
MFC BEGIN = E
0010/0000 LENGTH(AH 1059 BK 0000)

EXTRACT DATE: 12/21/2024 ROADWAY MANAGEMENT SYSTEM PAGE NUMBER: 323
PRINT DATE: 12/23/2024 SLD COUNTY/SR - ANNUAL PRINT COUNTY: SUSQUEHANNA

DIR: B TOTAL LEN: 2.459 MI. DIST: 04-5 SR: 1027
LEFT MUN: GREAT BEND T RIGHT MUN: GREAT BEND T

012981 FT

012981 FT
INTER-AHD NEW YORK STATE LINE
0050/2854 (STBD)
015"H 23"W ELLIP CONC
0050/2440 LEN=0032 INSTALLED 2002

0050/1375 024 " DIA CIR PLASTIC
LEN=0040 INSTALLED 2002
0050/0923 018 " DIA CIR PLASTIC
LEN=0040 INSTALLED 2002
0050/0830 024 " DIA CIR PLASTIC
LEN=0040 INSTALLED UNKN
018 " DIA CIR PLASTIC
0050/0507 LEN=0040 INSTALLED 2002
010127 FT 2 0 57066 0 00 0101+27
S 0050/0000 LENGTH(AH 2854 BK 1204)
024 " DIA CIR PLASTIC
0040/1090 LEN=0040 INSTALLED 2002

010127 FT

008923 FT

008923 FT 2 0 57066 0 00 0089+26
S 0040/0000 LENGTH(AH 1204 BK 2945)
036 " DIA CIRC METAL
0030/2945 LEN=0050 INSTALLED 2002
018 " DIA CIR PLASTIC
0030/2590 LEN=0040 INSTALLED UNKN
015 " DIA CIRC CONCR

EXTRACT DATE: 12/21/2024 ROADWAY MANAGEMENT SYSTEM PAGE NUMBER: 322
PRINT DATE: 12/23/2024 SLD COUNTY/SR - ANNUAL PRINT COUNTY: SUSQUEHANNA

DIR: B TOTAL LEN: 2.459 MI. DIST: 04-5 SR: 1027
LEFT MUN: GREAT BEND T RIGHT MUN: GREAT BEND T

	0030/2360	LEN=0052	INSTALLED UNKN
		DOWNSD RD	
	0030/1971	(T753)	
		018 "DIA	CIRC CONCR
	0030/1800	LEN=0035	INSTALLED UNKN
		018 "DIA	CIR PLASTIC
	0030/1730	LEN=0040	INSTALLED 2002
		018 "DIA	CIR PLASTIC
	0030/1342	LEN=0040	INSTALLED 2002
		018 "DIA	CIR PLASTIC
	0030/1235	LEN=0040	INSTALLED 2002
		018 "DIA	CIR PLASTIC
	0030/1020	LEN=0040	INSTALLED 2002
		015 "DIA	CIRC CONCR
	0030/0665	LEN=0040	INSTALLED UNKN
		024 "DIA	CIR PLASTIC
005978 FT	0030/0335	LEN=0040	INSTALLED 2002
	005978 FT	2 0 57066 0 00 0059+92	
	0030/0000	LENGTH(AH 2945 BK 2634)	
		024 "DIA	CIRC METAL
	0020/2204	LEN=0040	INSTALLED UNKN
		024 "DIA	CIRC CONCR
	0020/1265	LEN=0040	INSTALLED UNKN
2 0 57066 0 00 0033+70 003344 FT	003344 FT		
BRANDT CROSSING RD			
(T850)	0020/0000		
	0020/0000	LENGTH(AH 2634 BK 3344)	
		018 "DIA	CIRC CONCR
	0010/2945	LEN=0036	INSTALLED UNKN
		018 "DIA	CIRC CONCR
	0010/2460	LEN=0044	INSTALLED UNKN
	0010/1084	015 "DIA	CIRC CONCR
		LEN=0036	INSTALLED UNKN
		018 "DIA	CIRC CONCR
	0010/0825	LEN=0044	INSTALLED 2000
		018 "DIA	CIRC CONCR
	0010/0326	LEN=0044	INSTALLED UNKN
000000 FT	000000 FT	2 0 57066 0 00 0000+00	
		STATE ST	
		(SR0171 SEG 0690/0000)	
STATE ST		NC HA SBROUKE HEIGHTS RD	
(SR0171 SEG 0690/0000)	0010/0000	MFC BEGIN = E	
	0010/0000	LENGTH(AH 3344 BK 0000)	

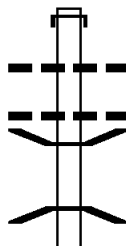
EXTRACT DATE: 12/21/2024 ROADWAY MANAGEMENT SYSTEM PAGE NUMBER: 321
PRINT DATE: 12/23/2024 SLD COUNTY/SR - ANNUAL PRINT COUNTY: SUSQUEHANNA

DIR: B TOTAL LEN: 1.268 MI. DIST: 04-5 SR: 1026
LEFT MUN: BRIDGEWATER T RIGHT MUN: BRIDGEWATER T

	006693 FT		006693 FT	GREENWOOD ST
			0030/1524	(SR0167 SEG 0250/0000)
				015 "DIA CIRC CONCR
			0030/1310	LEN=0040 INSTALLED 2001
				015 "DIA CIRC METAL
			0030/1100	LEN=0040 INSTALLED 2001
	005169 FT		005169 FT	2 0 57157 0 00 0000+00
				HOSPITAL DR
SR 1039 SH				(T734)
(SR1039 SEG 0010/0000)	0030/0000		5 0030/0000	LENGTH(AH 1524 BK 3165)
			0020/1834	024 "DIA CIRC CONCR
				LEN=0040 INSTALLED 2001
METEOR WY	0020/0948			
(GOVT)				
			0020/0010	015 "DIA CIRC CONCR
				LEN=0065 INSTALLED 2001
	002004 FT		002004 FT	2 0 57069 1 00 0019+60
				OLD COUNTY RD
				(T704)
			5 0020/0000	LENGTH(AH 3165 BK 2004)
			0010/1190	018 "DIA CIRC CONCR
				LEN=0040 INSTALLED 2001
LAKE SHORE DR	0010/0517			
(T705)				
			0010/0450	036 "DIA CIRC METAL
				LEN=0044 INSTALLED 2001
	000000 FT		000000 FT	2 0 57069 1 00 0000+00
				GREENWOOD ST
				(SR0167 SEG 0270/0000)
GREENWOOD ST			NC SR	1026 SH
(SR0167 SEG 0270/0000)	0010/0000			MFC BEGIN = E
			5 0010/0000	LENGTH(AH 2004 BK 0000)

EXTRACT DATE: 12/21/2024 ROADWAY MANAGEMENT SYSTEM PAGE NUMBER: 320
 PRINT DATE: 12/23/2024 SLD COUNTY/SR - ANNUAL PRINT COUNTY: SUSQUEHANNA
 DIR: B TOTAL LEN: 2.437 MI. DIST: 04-5 SR: 1025
 LEFT MUN: OAKLAND T RIGHT MUN: OAKLAND T

012866 FT



012866 FT	
INTER-AHD	NEW YORK STATE LINE
0060/1982	(STBD)
	018 " DIA CIRC CONCR
0060/1650	LEN=0035 INSTALLED UNKN
	018 " DIA CIR PLASTIC
0060/1210	LEN=0035 INSTALLED UNKN
0060/0752	BMSSEN 57/1025/0060/0733
	2 0 57065 0 00 0116+85
	BR DENTON CR
0060/0733	BMSBG 57/1025/0060/0733

EXTRACT DATE: 12/21/2024 ROADWAY MANAGEMENT SYSTEM PAGE NUMBER: 319
PRINT DATE: 12/23/2024 SLD COUNTY/SR - ANNUAL PRINT COUNTY: SUSQUEHANNA

DIR: B TOTAL LEN: 2.437 MI. DIST: 04-5 SR: 1025
LEFT MUN: OAKLAND T RIGHT MUN: OAKLAND T

2 0 57065 0 00 0109+23 010884 FT
CHURCH RD
(T755) 0060/0000

007531 FT

005391 FT

0060/0060	OAKLAND
010884 FT	GREAT BEND T
	COLWELL RD
	(T753)
5 0060/0000	LENGTH(AH 1982 BK 3353)
	015 "DIA CIRC CONCR
0050/3033	LEN=0032 INSTALLED UNKN
	048 "DIA CIRC METAL
0050/2850	LEN=0035 INSTALLED UNKN
	018 "DIA CIRC METAL
0050/2645	LEN=0035 INSTALLED UNKN
	015 "DIA CIRC CONCR
0050/2294	LEN=0032 INSTALLED UNKN
	015 "DIA CIRC CONCR
0050/2113	LEN=0032 INSTALLED UNKN
	015 "DIA CIRC CONCR
0050/1902	LEN=0036 INSTALLED UNKN
0050/0952	024 "DIA CIR PLASTIC
	LEN=0040 INSTALLED 2003
	024 "DIA CIR PLASTIC
0050/0579	LEN=0045 INSTALLED 2002
007531 FT	2 0 57065 0 00 0075+00
5 0050/0000	LENGTH(AH 3353 BK 2140)
	018 "DIA CIR PLASTIC
0040/2140	LEN=0030 INSTALLED UNKN
	018 "DIA CIR PLASTIC
0040/1911	LEN=0040 INSTALLED UNKN
	018 "DIA CIR PLASTIC
0040/1505	LEN=0035 INSTALLED UNKN
0040/0800	018 "DIA CIR PLASTIC
	LEN=0035 INSTALLED UNKN
	015 "DIA CIR PLASTIC
0040/0590	LEN=0035 INSTALLED UNKN
	015 "DIA CIRC CONCR
0040/0200	LEN=0040 INSTALLED UNKN
0040/0004	
005391 FT	2 0 57065 0 00 0053+84
	OAK HILL RD
	(SR1023 SEG 0084/2726)
	048"H 10"W ELLIP CONC
	LEN=0060 INSTALLED 2000
	BR DENTON CR
	STRUCTURE LENGTH 4 FT
	BMSID 57/1025/0040/0000
5 0040/0000	LENGTH(AH 2140 BK 1433)
	030 "DIA CIRC METAL
0030/1366	LEN=0050 INSTALLED 2000

EXTRACT DATE: 12/21/2024 ROADWAY MANAGEMENT SYSTEM PAGE NUMBER: 318
PRINT DATE: 12/23/2024 SLD COUNTY/SR - ANNUAL PRINT COUNTY: SUSQUEHANNA

DIR: B TOTAL LEN: 2.437 MI. DIST: 04-5 SR: 1025
LEFT MUN: GREAT BEND T RIGHT MUN: GREAT BEND T

2 0 57065 0 00 0039+00 003958 FT
LOCUST HILL RD
(T830) 0030/0000

002492 FT

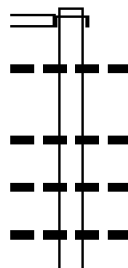
000000 FT

STATE ST
(SR0171 SEG 0630/0082) 0010/0000

0030/1080	024 "DIA CIR PLASTIC
0030/0840	LEN=0030 INSTALLED UNKN
0030/0680	018 "DIA CIR PLASTIC
0030/0301	LEN=0035 INSTALLED 2002
	018 "DIA CIR PLASTIC
	LEN=0035 INSTALLED UNKN
	BMSSEN 57/1025/0030/0267
	2 0 57065 0 00 0041+18
	DENTON CREEK
0030/0267	BMSBG 57/1025/0030/0267
003958 FT	
0030/0000	LENGTH(AH 1433 BK 1466)
0020/1270	018 "DIA CIR PLASTIC
	LEN=0030 INSTALLED UNKN
0020/0555	015 "DIA CIR PLASTIC
0020/0300	LEN=0036 INSTALLED UNKN
002492 FT	036 "DIA CIR PLASTIC
0020/0000	LEN=0035 INSTALLED UNKN
	2 0 57065 0 00 0024+92
	LENGTH(AH 1466 BK 2492)
0010/2297	018 "DIA CIRC METAL
0010/1915	LEN=0040 INSTALLED 1999
0010/1760	024 "DIA CIR PLASTIC
0010/1655	LEN=0045 INSTALLED 1998
0010/1498	015 "DIA CIR PLASTIC
0010/1410	LEN=0030 INSTALLED UNKN
0010/1330	015 "DIA CIR PLASTIC
0010/1145	LEN=0030 INSTALLED UNKN
0010/0927	018 "DIA CIR PLASTIC
0010/0448	LEN=0035 INSTALLED 1998
0010/0126	018 "DIA CIR PLASTIC
000000 FT	LEN=0040 INSTALLED 1998
	018 "DIA CIR PLASTIC
	LEN=0040 INSTALLED 1999
	018 "DIA CIR PLASTIC
	LEN=0040 INSTALLED 1999
	018 "DIA CIR PLASTIC
	LEN=0030 INSTALLED UNKN
	015 "DIA CIR PLASTIC
	LEN=0035 INSTALLED UNKN
	015 "DIA CIR PLASTIC
	LEN=0035 INSTALLED UNKN
	015 "DIA CIR PLASTIC
	LEN=0035 INSTALLED UNKN
	2 0 57065 0 00 0000+00
	STATE ST
	(SR0171 SEG 0630/0082)
	NC HAWKINS POND RD
	MFC BEGIN = E
0010/0000	LENGTH(AH 2492 BK 0000)

EXTRACT DATE: 12/21/2024 ROADWAY MANAGEMENT SYSTEM PAGE NUMBER: 317
 PRINT DATE: 12/23/2024 SLD COUNTY/SR - ANNUAL PRINT COUNTY: SUSQUEHANNA
 DIR: B TOTAL LEN: 1.481 MI. DIST: 04-5 SR: 1024
 LEFT MUN: BRIDGEWATER T RIGHT MUN: BRIDGEWATER T

HEART LAKE RD 007821 FT
 (SR1024 SEG 0010/0063) 0030/2922



007821 FT
 INTER-AHD HEART LAKE RD
 0030/2922 (SR1024 SEG 0010/0063)
 024 " DIA CAST IRON
 0030/2396 LEN=0055 INSTALLED UNKN
 018 " DIA CIRC CONCR
 0030/1501 LEN=0030 INSTALLED UNKN
 018 " DIA CIR PLASTIC
 0030/1226 LEN=0030 INSTALLED UNKN
 018 " DIA CIR PLASTIC
 0030/0916 LEN=0024 INSTALLED UNKN
 015 " DIA CIRC METAL

EXTRACT DATE: 12/21/2024 ROADWAY MANAGEMENT SYSTEM PAGE NUMBER: 316
PRINT DATE: 12/23/2024 SLD COUNTY/SR - ANNUAL PRINT COUNTY: SUSQUEHANNA

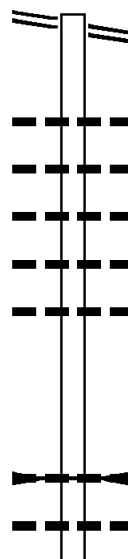
DIR: B TOTAL LEN: 1.481 MI. DIST: 04-5 SR: 1024
LEFT MUN: BRIDGEWATER T RIGHT MUN: BRIDGEWATER T

		0030/0369	LEN=0035	INSTALLED UNKN
			018 "DIA	CIRC CONCR
004899 FT		0030/0086	LEN=0024	INSTALLED UNKN
		004899 FT	2 0 57026	0 00 0029+30
			WHITNEY RD	
			(T609)	
			BRIDGEWATER	
			NEW MILFORD T	
		0030/0000	LENGTH(AH	2922 BK 2346)
			COBB RD	
		0020/1948	(T650)	
			015 "DIA	CIRC CONCR
		0020/1534	LEN=0040	INSTALLED UNKN
SOUTHPOINT RD (PRDR)	0020/0910			
		0020/0048	018 "DIA	CIR PLASTIC
002553 FT		002553 FT	LEN=0030	INSTALLED UNKN
			2 0 57026	0 00 0053+04
			SINGER RD	
			(T585)	
			NEW MILFORD	
			BRIDGEWATER T	
		0020/0000	LENGTH(AH	2346 BK 2553)
			036 "DIA	CIR PLASTIC
		0010/2437	LEN=0030	INSTALLED UNKN
NORTHPOINT RD (PRDR)	0010/1991			
		0010/1727	018 "DIA	CIR PLASTIC
			LEN=0024	INSTALLED UNKN
		0010/0881	018 "DIA	CIRC METAL
			LEN=0030	INSTALLED UNKN
			018 "DIA	CIR PLASTIC
		0010/0808	LEN=0030	INSTALLED UNKN
			WILLIAMS RD	
		0010/0770	(T662)	
			015 "DIA	CIRC CONCR
		0010/0642	LEN=0024	INSTALLED UNKN
			018 "DIA	CIR PLASTIC
		0010/0132	LEN=0030	INSTALLED UNKN
HEART LAKE RD (SR1024 SEG 0030/2922)	0010/0063			
	000000 FT			
		000000 FT	2 0 57026	0 00 0078+56
			NC HEART LAKE RD	
			WYALUSING ST	
			(SR0706	SEG 0350/0000)
			MFC BEGIN	= E
		0010/0000	LENGTH(AH	2553 BK 0000)

EXTRACT DATE: 12/21/2024 ROADWAY MANAGEMENT SYSTEM PAGE NUMBER: 315
 PRINT DATE: 12/23/2024 SLD COUNTY/SR - ANNUAL PRINT COUNTY: SUSQUEHANNA
 DIR: B TOTAL LEN: 5.320 MI. DIST: 04-5 SR: 1023
 LEFT MUN: GREAT BEND T RIGHT MUN: GREAT BEND T

SR 1025 SH 028090 FT
 (SR1025 SEG 0040/0000) 0084/2726

025364 FT



028090 FT SR 1025 SH
 0084/2726 (SR1025 SEG 0040/0000)

0084/1780 015 " DIA CIRC CONCR
 LEN=0032 INSTALLED UNKN
 0084/1604 015 " DIA CIRC CONCR
 LEN=0032 INSTALLED UNKN
 0084/1443 015 " DIA CIRC CONCR
 LEN=0032 INSTALLED UNKN
 0084/0930 015 " DIA CIR PLASTIC
 LEN=0030 INSTALLED UNKN
 0084/0480 015 " DIA CIRC CONCR
 LEN=0036 INSTALLED UNKN
 025364 FT 2 0 57064 0 00 0253+77
 0084/0000 LENGTH(AH 2726 BK 2906)
 015 " DIA CIR PLASTIC
 LEN=0028 INSTALLED UNKN
 B HICKORY CR
 STRUCTURE LENGTH 5 FT
 0080/2862 BMSID 57/1023/0080/2862
 018 " DIA CIR PLASTIC
 0080/2692 LEN=0030 INSTALLED 2003
 018 " DIA CIR PLASTIC

EXTRACT DATE: 12/21/2024 ROADWAY MANAGEMENT SYSTEM PAGE NUMBER: 314
PRINT DATE: 12/23/2024 SLD COUNTY/SR - ANNUAL PRINT COUNTY: SUSQUEHANNA

DIR: B TOTAL LEN: 5.320 MI. DIST: 04-5 SR: 1023
LEFT MUN: GREAT BEND T RIGHT MUN: GREAT BEND T

	0080/2368	LEN=0040	INSTALLED	2003
		024 "DIA	CIR PLASTIC	
	0080/2000	LEN=0040	INSTALLED	2016
		018 "DIA	CIRC METAL	
	0080/1690	LEN=0035	INSTALLED	UNKN
		015 "DIA	CIRC CONCR	
	0080/1070	LEN=0036	INSTALLED	UNKN
		036 "DIA	CIRC METAL	
	0080/0840	LEN=0035	INSTALLED	UNKN
		GREAT BEND		
022458 FT	0080/0052	OAKLAND T		
	022458 FT	2 0 57064	0 00	0225+10
	5 0080/0000	LENGTH(AH	2906	BK 2473)
		015 "DIA	CIRC METAL	
	0070/1633	LEN=0036	INSTALLED	UNKN
		018 "DIA	CIRC METAL	
	0070/1488	LEN=0040	INSTALLED	2004
019985 FT	019985 FT	2 0 57064	0 00	0200+12
	5 0070/0000	LENGTH(AH	2473	BK 1932)
		015 "DIA	CIRC CONCR	
	0060/1074	LEN=0032	INSTALLED	UNKN
		018 "DIA	CIRC METAL	
	0060/0766	LEN=0030	INSTALLED	2004
		018 "DIA	CIRC METAL	
	0060/0362	LEN=0030	INSTALLED	2004
018053 FT	018053 FT	2 0 57064	0 00	0181+65
	5 0060/0000	LENGTH(AH	1932	BK 2562)
		018 "DIA	CIRC METAL	
	0050/2250	LEN=0030	INSTALLED	UNKN
		028 "DIA	CIRC METAL	
	0050/1000	LEN=0040	INSTALLED	2004
		018 "DIA	CIR PLASTIC	
	0050/0440	LEN=0020	INSTALLED	UNKN
015491 FT	015491 FT	2 0 57064	0 00	0155+66
	5 0050/0000	LENGTH(AH	2562	BK 2549)
		018 "DIA	CIR PLASTIC	
	0040/2093	LEN=0035	INSTALLED	UNKN
		018 "DIA	CIRC CONCR	
	0040/1803	LEN=0040	INSTALLED	2006
		018 "DIA	CIR PLASTIC	

EXTRACT DATE: 12/21/2024 ROADWAY MANAGEMENT SYSTEM PAGE NUMBER: 313
PRINT DATE: 12/23/2024 SLD COUNTY/SR - ANNUAL PRINT COUNTY: SUSQUEHANNA
DIR: B TOTAL LEN: 5.320 MI. DIST: 04-5 SR: 1023
LEFT MUN: OAKLAND T RIGHT MUN: OAKLAND T

	0040/1210	LEN=0028	INSTALLED	1996
		KOOKISH RD		
	0040/1205	(T763)		
	0040/1103	018 "DIA	CIR PLASTIC	
		LEN=0032	INSTALLED	UNKN
012942 FT	012942 FT	2 0 57064	0 00 0130+17	
		048 "DIA	CIR PLASTIC	
		LEN=0030	INSTALLED	UNKN
	0040/0000	LENGTH(AH	2549 BK 2407)	
		015 "DIA	CIRC CONCR	
	0036/2240	LEN=0032	INSTALLED	UNKN
		018 "DIA	CIR PLASTIC	
	0036/1640	LEN=0035	INSTALLED	UNKN
		015 "DIA	CIRC METAL	
	0036/0807	LEN=0030	INSTALLED	UNKN
010535 FT	010535 FT	2 0 57064	0 00 0106+10	
	0036/0000	LENGTH(AH	2407 BK 2499)	
		018 "DIA	CIR PLASTIC	
	0034/2450	LEN=0040	INSTALLED	1998
		015 "DIA	CIRC CONCR	
	0034/2016	LEN=0032	INSTALLED	UNKN
		018 "DIA	CIR PLASTIC	
	0034/1197	LEN=0040	INSTALLED	2023
		015 "DIA	CIR PLASTIC	
	0034/0327	LEN=0033	INSTALLED	UNKN
008036 FT	008036 FT	2 0 57064	0 00 0079+58	
	0034/0000	LENGTH(AH	2499 BK 2516)	
		018 "DIA	CIR PLASTIC	
	0030/2082	LEN=0040	INSTALLED	1998
		018 "DIA	CIR PLASTIC	
	0030/1678	LEN=0035	INSTALLED	1999
		018 "DIA	CIR PLASTIC	
	0030/1257	LEN=0050	INSTALLED	1998
		015 "DIA	CIRC CONCR	
	0030/0645	LEN=0036	INSTALLED	UNKN
		018 "DIA	CIR PLASTIC	
	0030/0304	LEN=0050	INSTALLED	2001
		018 "DIA	CIR PLASTIC	
	0030/0045	LEN=0060	INSTALLED	1998
005520 FT	005520 FT	2 0 57064	0 00 0055+20	
	0030/0000	LENGTH(AH	2516 BK 2890)	
		018 "DIA	CIR PLASTIC	

EXTRACT DATE: 12/21/2024 ROADWAY MANAGEMENT SYSTEM PAGE NUMBER: 312
PRINT DATE: 12/23/2024 SLD COUNTY/SR - ANNUAL PRINT COUNTY: SUSQUEHANNA

DIR: B TOTAL LEN: 5.320 MI. DIST: 04-5 SR: 1023
LEFT MUN: OAKLAND T RIGHT MUN: OAKLAND T

		0020/2585	LEN=0050	INSTALLED	1998
		0020/1625	015 "DIA LEN=0032	CIRC CONCR INSTALLED	1999
		0020/0697	018 "DIA LEN=0035	CIRC CONCR INSTALLED	1999
		0020/0548	015 "DIA LEN=0025	CIRC CONCR INSTALLED	UNKN
002630 FT		002630 FT	2 0 57064	0 00	0026+30
		NC OAK HILL RD			
		0020/0000	LENGTH(AH	2890 BK	2630)
		0010/2499	OAKLAND OAKLAND B		
		0010/2098	018 "DIA LEN=0032	CIRC CONCR INSTALLED	UNKN
		0010/1580	018 "DIA LEN=0040	CIR PLASTIC INSTALLED	2001
		0010/1519	EAST ST (BORO)		
ELDRIDGE ST (BORO)	0010/1186				
		0010/1130	OAKLAND PK (BORO)		
		0010/0989	PARK RD (BORO)		
BRUSH ST (BORO)	0010/0935				
		0010/0748	024 "DIA LEN=0040	CIR PLASTIC INSTALLED	2001
		0010/0736	BOYDEN ST (BORO)		
		0010/0520	018 "DIA LEN=0030	CIRC CONCR INSTALLED	1999
		0010/0463	HIGH ST (BORO)		
HIGH ST (BORO)	0010/0434				
		0010/0268	MANNERING LN (BORO)		
PROSPECT ST (BORO)	0010/0244				
	000000 FT	000000 FT	2 0 57064	0 00	0000+00
		NC WESTFALL AV			
		E RIVER ST			
		(SR0092 SEG		0530/0000)	
		MFC BEGIN = E			
		0010/0000	LENGTH(AH	2630 BK	0000)

EXTRACT DATE: 12/21/2024 ROADWAY MANAGEMENT SYSTEM PAGE NUMBER: 311
PRINT DATE: 12/23/2024 SLD COUNTY/SR - ANNUAL PRINT COUNTY: SUSQUEHANNA
DIR: B TOTAL LEN: 3.845 MI. DIST: 04-5 SR: 1022
LEFT MUN: GREAT BEND T RIGHT MUN: GREAT BEND T

DU BOIS ST 020303 FT
(SR1037 SEG 0060/0000) 0080/0949

019354 FT

MOUNTAIN VALLEY RD
(T806)

0070/0570

016831 FT

020303 FT	DU BOIS ST
0080/0949	(SR1037 SEG 0060/0000)
0080/0898	015 "DIA CIRC CONCR
0080/0678	LEN=0036 INSTALLED UNKN
0080/0391	GREAT BEND
0080/0052	LIBERTY T
019354 FT	018 "DIA CIR PLASTIC
	LEN=0040 INSTALLED 2000
	015 "DIA CIRC CONCR
	LEN=0040 INSTALLED UNKN
	2 0 57071 0 00 0193+75
	HUNTSINGER RD
	(T760)
0080/0000	LENGTH(AH 0949 BK 2523)
0070/2244	018 "DIA CIRC CONCR
0070/2096	LEN=0020 INSTALLED UNKN
0070/2026	018 "DIA CIR PLASTIC
0070/1566	LEN=0040 INSTALLED 2000
	018 "DIA CIR PLASTIC
	LEN=0045 INSTALLED 2000
	015 "DIA CIRC CONCR
	LEN=0032 INSTALLED UNKN
	018 "DIA CIR PLASTIC
0070/0936	LEN=0040 INSTALLED 2000
	018 "DIA CIR PLASTIC
	LEN=0040 INSTALLED 2000
	2 0 57071 0 00 0168+33
	072 "DIA CIRC METAL
	LEN=0030 INSTALLED UNKN
	TR DUBOIS CK
	STRUCTURE LENGTH 8 FT
	BMSID 57/1022/0070/0000
0070/0000	LENGTH(AH 2523 BK 2969)
0060/2587	015 "DIA CIRC CONCR
0060/2131	LEN=0040 INSTALLED UNKN
	015 "DIA CIRC CONCR
	LEN=0036 INSTALLED UNKN

EXTRACT DATE: 12/21/2024 ROADWAY MANAGEMENT SYSTEM PAGE NUMBER: 310
PRINT DATE: 12/23/2024 SLD COUNTY/SR - ANNUAL PRINT COUNTY: SUSQUEHANNA
DIR: B TOTAL LEN: 3.845 MI. DIST: 04-5 SR: 1022
LEFT MUN: LIBERTY T RIGHT MUN: LIBERTY T

	0060/1144	015 "DIA CIRC CONCR LEN=0036 INSTALLED UNKN
	0060/0830	015 "DIA CIRC CONCR LEN=0040 INSTALLED UNKN
013862 FT	0060/0334	018 "DIA CIRC CONCR LEN=0040 INSTALLED UNKN
	013862 FT	2 0 57071 0 00 0138+69 048 "DIA CIRC METAL LEN=0045 INSTALLED UNKN
	0060/0000	LENGTH(AH 2969 BK 2413) 018 "DIA CIR PLASTIC
	0050/1889	LEN=0050 INSTALLED 2000
	0050/1250	018 "DIA CIR PLASTIC LEN=0040 INSTALLED UNKN
011449 FT	0050/0520	018 "DIA CIR PLASTIC LEN=0040 INSTALLED 2000
	011449 FT	2 0 57071 0 00 0114+56
	0050/0000	LENGTH(AH 2413 BK 2521) 018 "DIA CIR PLASTIC
	0040/2310	LEN=0035 INSTALLED 2000
	0040/0655	018 "DIA CIRC CONCR LEN=0044 INSTALLED UNKN
008928 FT	0040/0040	018 "DIA CIR PLASTIC LEN=0040 INSTALLED UNKN
	008928 FT	2 0 57071 0 00 0089+35
	0040/0000	LENGTH(AH 2521 BK 2860) 024 "DIA CIR PLASTIC
	0030/2442	LEN=0060 INSTALLED 2000
	0030/1790	018 "DIA CIRC CONCR LEN=0035 INSTALLED UNKN
	0030/1440	015 "DIA CIRC CONCR LEN=0040 INSTALLED UNKN
	0030/0906	PRIVATE DR (PRDR) 030 "DIA CIR PLASTIC
	0030/0465	LEN=0040 INSTALLED UNKN
006068 FT	0030/0425	018 "DIA CIR PLASTIC LEN=0050 INSTALLED 2000
	006068 FT	2 0 57071 0 00 0060+68 030 "DIA CIRC CONCR
	0030/0000	LEN=0036 INSTALLED UNKN LENGTH(AH 2860 BK 2555)

EXTRACT DATE: 12/21/2024 ROADWAY MANAGEMENT SYSTEM PAGE NUMBER: 309
PRINT DATE: 12/23/2024 SLD COUNTY/SR - ANNUAL PRINT COUNTY: SUSQUEHANNA

DIR: B TOTAL LEN: 3.845 MI. DIST: 04-5 SR: 1022
LEFT MUN: LIBERTY T RIGHT MUN: LIBERTY T

SHADOW BROOK DR
(T798)

0020/0079

003513 FT

000000 FT

0020/2366	024 "DIA	CIRC METAL
0020/2000	LEN=0035	INSTALLED UNKN
0020/1660	024 "DIA	CIR PLASTIC
0020/1079	LEN=0038	INSTALLED UNKN
0020/0670	018 "DIA	CIR PLASTIC
0020/0480	LEN=0040	INSTALLED 1998
0020/0205	024 "DIA	CIRC CONCR
	LEN=0036	INSTALLED UNKN
	018 "DIA	CIRC CONCR
	LEN=0036	INSTALLED UNKN
	015 "DIA	CIRC CONCR
	LEN=0040	INSTALLED UNKN
	024 "DIA	CIR PLASTIC
	LEN=0035	INSTALLED 1996
0020/0019	TRIB SNAKE CREEK	
003513 FT	STRUCTURE LENGTH 13 FT	
	BMSID 57/1022/0020/0019	
	2 0 57071 0 00 0035+02	
	BARBOUR HILL RD	
	(T798)	
0020/0000	LENGTH(AH 2555 BK 3513)	
0010/3320	018 "DIA	CIR PLASTIC
0010/2822	LEN=0040	INSTALLED 2000
0010/2242	015 "DIA	CIRC CONCR
0010/1950	LEN=0032	INSTALLED UNKN
0010/1231	015 "DIA	CIRC CONCR
0010/1117	LEN=0036	INSTALLED UNKN
0010/0927	024 "DIA	CIR PLASTIC
0010/0584	LEN=0045	INSTALLED 2000
0010/0215	BMSID 57/1022/0010/1117	
000000 FT	2 0 57071 0 00 0011+10	
	SNAKE CREEK	
	BMSBG 57/1022/0010/1117	
	TRAILER PARK RD	
	(PRDR)	
	TRAILER PARK RD	
	(PRDR)	
	018 "DIA	CIR PLASTIC
	LEN=0033	INSTALLED UNKN
	2 0 57071 0 00 0000+00	
	LIBERTY PARK RD	
	SR 0029 SH	
	(SR0029 SEG 0460/0000)	
	JONES CREEK RD	
	(T721)	
	MFC BEGIN = E	
0010/0000	LENGTH(AH 3513 BK 0000)	

EXTRACT DATE: 12/21/2024 ROADWAY MANAGEMENT SYSTEM PAGE NUMBER: 308
PRINT DATE: 12/23/2024 SLD COUNTY/SR - ANNUAL PRINT COUNTY: SUSQUEHANNA
DIR: B TOTAL LEN: 7.495 MI. DIST: 04-5 SR: 1021
LEFT MUN: SUSQUEHANNA DEPOT B RIGHT MUN: SUSQUEHANNA DEPOT B

SR 0092 SH

039573 FT



039573 FT
INTER-AHD MAIN ST
(SR0092 SEG 0524/0000)

EXTRACT DATE: 12/21/2024 ROADWAY MANAGEMENT SYSTEM PAGE NUMBER: 307
PRINT DATE: 12/23/2024 SLD COUNTY/SR - ANNUAL PRINT COUNTY: SUSQUEHANNA

DIR: B TOTAL LEN: 7.495 MI.
LEFT MUN: SUSQUEHANNA DEPOT B

DIST: 04-5 SR: 1021
RIGHT MUN: SUSQUEHANNA DEPOT B

(SR0092 SEG 0524/0000) 0160/3176

DEPOT ST
(BORO)

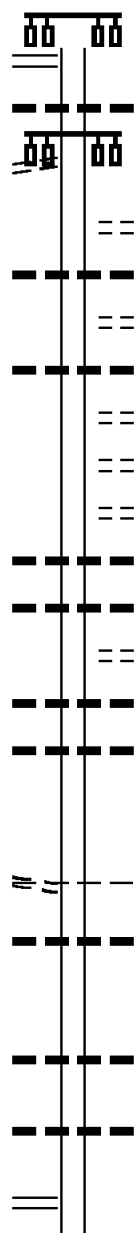
0160/3045

036397 FT

FRONT ST
(TWP)

0150/2145

2 0 57063 0 00 0335+11 033428 FT
HARMONY RD
(SR1010 SEG 0010/0000) 0150/0000



0160/3176

0160/3070 018 "DIA CIR PLASTIC
LEN=0004 INSTALLED UNKN

0160/2879 (BORO)
SECOND AV

0160/2697 (BORO)
018 "DIA CIR PLASTIC
LEN=0040 INSTALLED UNKN
THIRD AV

0160/2172 (BORO)
018 "DIA CIR PLASTIC
LEN=0040 INSTALLED UNKN
FOURTH AV

0160/1900 (BORO)
FIFTH AV

0160/1644 (BORO)
SIXTH AV

0160/1145 (BORO)
018 "DIA CIR PLASTIC
LEN=0040 INSTALLED 2000

0160/0838 (BORO)
018 "DIA CIR PLASTIC
LEN=0040 INSTALLED 2000
CENTER LN

0160/0444 (BORO)
018 "DIA CIRC CONCR
LEN=0040 INSTALLED 2000
024 "DIA CIRC CONCR

0160/0420 LEN=0040 INSTALLED UNKN
036397 FT 2 0 57063 0 00 0364+78
0160/0129 LENGTH(AH 3176 BK 2969)

NC MAIN ST
SUSQUEHANNA DEPOT
0150/2145 OAKLAND T
018 "DIA CIRC CONCR
LEN=0030 INSTALLED 2000

0150/0820 018 "DIA CIR PLASTIC
LEN=0040 INSTALLED 2000

0150/0150 024 "DIA CIRC CONCR
LEN=0030 INSTALLED UNKN
033428 FT

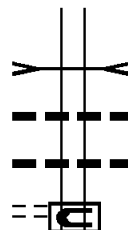
0150/0000 LENGTH(AH 2969 BK 1613)

EXTRACT DATE: 12/21/2024 ROADWAY MANAGEMENT SYSTEM PAGE NUMBER: 306
PRINT DATE: 12/23/2024 SLD COUNTY/SR - ANNUAL PRINT COUNTY: SUSQUEHANNA

DIR: B TOTAL LEN: 7.495 MI. DIST: 04-5 SR: 1021
LEFT MUN: OAKLAND T RIGHT MUN: OAKLAND T

WANATT WY
(PRDR)

0140/0361



0140/0854

0140/0800

0140/0497

0140/0346

0140/0342

031815 FT

0140/0327

031815 FT

5

0140/0000

0130/2010

0130/1671

0130/1197

WANATT QUARRY RD
(PRDR)

0130/1152



0130/0600

0130/0430

029488 FT

029488 FT

5

0130/0000

0120/2880

0120/2460

0120/1950

026589 FT

0120/0011

026589 FT



0120/0000

0110/1607



LEWIS CREEK
STRUCTURE LENGTH 15 FT
BMSID 57/1021/0140/0854
060"H 12"W ELLIP METAL
LEN=0030 INSTALLED UNKN
018"DIA CIR PLASTIC
LEN=0040 INSTALLED 2000

DRAINAGE
STRUCTURE LENGTH 4 FT
BMSID 57/1021/0140/0342
048"DIA CIRC CONCR
LEN=0032 INSTALLED 2000
2 0 57063 0 00 0318+63
LENGTH(AH 1613 BK 2327)
018"DIA CIR PLASTIC
LEN=0035 INSTALLED UNKN
018"DIA CIR PLASTIC
LEN=0030 INSTALLED UNKN
024"DIA CIR PLASTIC
LEN=0050 INSTALLED 2000

018"DIA CIR PLASTIC
LEN=0040 INSTALLED 2000
018"DIA CIR PLASTIC
LEN=0040 INSTALLED 2000
2 0 57063 0 00 0295+50
LENGTH(AH 2327 BK 2899)
018"DIA CIR PLASTIC
LEN=0050 INSTALLED 2000
018"DIA CIR PLASTIC
LEN=0050 INSTALLED 2000
036"DIA CIRC METAL
LEN=0038 INSTALLED UNKN

BMSID 57/1021/0120/0000
2 0 57063 0 00 0266+46
LEWIS CREEK
BMSBG 57/1021/0120/0000
LENGTH(AH 2899 BK 2047)
048"DIA CIR PLASTIC
LEN=0045 INSTALLED UNKN
018"DIA CIR PLASTIC

EXTRACT DATE: 12/21/2024 ROADWAY MANAGEMENT SYSTEM PAGE NUMBER: 305
PRINT DATE: 12/23/2024 SLD COUNTY/SR - ANNUAL PRINT COUNTY: SUSQUEHANNA

DIR: B TOTAL LEN: 7.495 MI. DIST: 04-5 SR: 1021
LEFT MUN: OAKLAND T RIGHT MUN: OAKLAND T

2 0 57063 0 00 0243+91 024542 FT
LAKE RD
(SR1012 SEG 0130/3324) 0110/0000

022360 FT

019934 FT

0110/1350	LEN=0035	INSTALLED UNKN
015 "DIA	CIRC CONCR	
0110/1240	LEN=0035	INSTALLED UNKN
018 "DIA	CIR PLASTIC	
0110/0980	LEN=0040	INSTALLED UNKN
024542 FT		
0110/0000	LENGTH(AH 2047 BK 2182)	
018 "DIA	CIR PLASTIC	
0100/2150	LEN=0080	INSTALLED 2000
018 "DIA	CIR PLASTIC	
0100/1900	LEN=0080	INSTALLED UNKN
018 "DIA	CIRC CONCR	
0100/1411	LEN=0050	INSTALLED 2000
015 "DIA	CIRC CONCR	
0100/1030	LEN=0030	INSTALLED UNKN
OAKLAND		
0100/0630	JACKSON T	
018 "DIA	CIR PLASTIC	
0100/0550	LEN=0040	INSTALLED UNKN
024 "DIA	CIR PLASTIC	
0100/0430	LEN=0035	INSTALLED UNKN
022360 FT	2 0 57063 0 00 0222+40	
0100/0000	LENGTH(AH 2182 BK 2426)	
018 "DIA	CIR PLASTIC	
0090/1680	LEN=0035	INSTALLED 2002
015 "DIA	CIRC CONCR	
0090/1120	LEN=0032	INSTALLED UNKN
018 "DIA	CIR PLASTIC	
0090/0800	LEN=0030	INSTALLED UNKN
WALKER RD		
0090/0457	(T646)	
024 "DIA	CIR PLASTIC	
0090/0405	LEN=0036	INSTALLED UNKN
LC FOR WALKERS RD		
0090/0404	(CONN)	
018 "DIA	CIR PLASTIC	
0090/0050	LEN=0030	INSTALLED UNKN
019934 FT	2 0 57063 0 00 0198+31	
0090/0000	LENGTH(AH 2426 BK 2577)	
024 "DIA	CIR PLASTIC	
0080/2085	LEN=0040	INSTALLED 2002
024 "DIA	CIR PLASTIC	
0080/1200	LEN=0035	INSTALLED 2024
018 "DIA	CIR PLASTIC	
0080/0640	LEN=0035	INSTALLED 2000

EXTRACT DATE: 12/21/2024 ROADWAY MANAGEMENT SYSTEM PAGE NUMBER: 304
PRINT DATE: 12/23/2024 SLD COUNTY/SR - ANNUAL PRINT COUNTY: SUSQUEHANNA

DIR: B TOTAL LEN: 7.495 MI. DIST: 04-5 SR: 1021
LEFT MUN: JACKSON T RIGHT MUN: JACKSON T

017357 FT	0080/0140	018 "DIA CIR PLASTIC
	017357 FT	LEN=0004 INSTALLED 2002
	0080/0000	2 0 57063 0 00 0172+54
		LENGTH(AH 2577 BK 2479)
	0070/1969	018 "DIA CIR CONCR
		LEN=0050 INSTALLED 2002
014878 FT	0070/0406	018 "DIA CIR PLASTIC
		LEN=0036 INSTALLED UNKN
	0070/0090	018 "DIA CIR METAL
	014878 FT	LEN=0036 INSTALLED UNKN
	0070/0000	2 0 57063 0 00 0148+90
		LENGTH(AH 2479 BK 2987)
	0060/2420	018 "DIA CIR METAL
		LEN=0036 INSTALLED UNKN
	0060/1930	018 "DIA CIR PLASTIC
		LEN=0030 INSTALLED UNKN
011891 FT	0060/0725	015 "DIA CIR CONCR
		LEN=0030 INSTALLED UNKN
	0060/0345	018 "DIA CIR METAL
	011891 FT	LEN=0030 INSTALLED UNKN
		2 0 57063 0 00 0119+03
		FULLER RD
		(T718)
	0060/0000	LENGTH(AH 2987 BK 1371)
		024 "DIA CIR PLASTIC
	0050/1245	LEN=0040 INSTALLED 1999
		JACKSON
	0050/0954	NEW MILFORD T
2 0 57063 0 00 0105+12 010520 FT	010520 FT	
HALL RD		
(T627)	0050/0000	LENGTH(AH 1371 BK 3080)
		024 "DIA CIR PLASTIC
	0040/2729	LEN=0035 INSTALLED 2002
LEWIS CORNERS RD		
(T629)	0040/2191	015 "DIA CIR PLASTIC
		LEN=0030 INSTALLED 2004
	0040/1998	015 "DIA CIR UNKNOWN
		LEN=0030 INSTALLED UNKN
	0040/1530	024 "DIA CIR PLASTIC
		LEN=0032 INSTALLED UNKN

EXTRACT DATE: 12/21/2024 ROADWAY MANAGEMENT SYSTEM PAGE NUMBER: 303
PRINT DATE: 12/23/2024 SLD COUNTY/SR - ANNUAL PRINT COUNTY: SUSQUEHANNA

DIR: B TOTAL LEN: 7.495 MI. DIST: 04-5 SR: 1021
LEFT MUN: NEW MILFORD T RIGHT MUN: NEW MILFORD T

007440 FT

0040/0266 021 "DIA CIRC CONCR
007440 FT LEN=0040 INSTALLED 2002
5 0040/0000 2 0 57063 0 00 0074+77
LENGTH(AH 3080 BK 2488)

0030/1460

014"H 23"W ELLIP CONC
LEN=0032 INSTALLED 2002

004952 FT

0030/0736 018 "DIA CIR PLASTIC
LEN=0040 INSTALLED 2002
0030/0320 018 "DIA CIR PLASTIC
004952 FT LEN=0040 INSTALLED 2002
2 0 57063 0 00 0049+51
018 "DIA CIR PLASTIC
LEN=0040 INSTALLED 2002
5 0030/0000 LENGTH(AH 2488 BK 2439)
0020/2093 024 "DIA CIR PLASTIC
LEN=0036 INSTALLED UNKN
0020/1615 018 "DIA CIR PLASTIC
LEN=0040 INSTALLED 2002
0020/1030 018 "DIA CIR PLASTIC
LEN=0035 INSTALLED 2001

002513 FT

0020/0327 018 "DIA CIR PLASTIC
LEN=0040 INSTALLED 2001
002513 FT 2 0 57063 0 00 0025+12
5 0020/0000 LENGTH(AH 2439 BK 2513)
0010/2000 024 "DIA CIR PLASTIC
LEN=0030 INSTALLED UNKN
0010/1790 018 "DIA CIR PLASTIC
LEN=0030 INSTALLED UNKN

000000 FT

0010/0436 WEST SHORE DR
0010/0091 (TWP)
BMS EN 57/1021/0010/0081
2 0 57063 0 00 0000+95
OUTL PAGE LK
0010/0081 BMSBG 57/1021/0010/0081
000000 FT 2 0 57063 0 00 0000+00
NC BRUSHVILLE RD
JACKSON ST
(SR0492 SEG 0080/0000)
MFC BEGIN = D
5 0010/0000 LENGTH(AH 2513 BK 0000)

EXTRACT DATE: 12/21/2024 ROADWAY MANAGEMENT SYSTEM PAGE NUMBER: 302
PRINT DATE: 12/23/2024 SLD COUNTY/SR - ANNUAL PRINT COUNTY: SUSQUEHANNA

DIR: B TOTAL LEN: 3.024 MI. DIST: 04-5 SR: 1020
LEFT MUN: LIBERTY T RIGHT MUN: LIBERTY T

015965 FT

012820 FT

2 0 57073 0 00 0296+42 009835 FT
UPPER RHINEY CREEK RD
(T814) 0050/0000

015965 FT	SR 0029 SH
0060/3145	(SR0029 SEG 0500/0000)
0060/2670	024 "DIA CIR PLASTIC
0060/2168	LEN=0045 INSTALLED UNKN
	024 "DIA CIRC CONCR
	LEN=0025 INSTALLED UNKN
0060/1457	024 "DIA CIR PLASTIC
0060/0980	LEN=0036 INSTALLED UNKN
	015 "DIA CIRC CONCR
	LEN=0036 INSTALLED UNKN
0060/0260	024 "DIA CIR PLASTIC
012820 FT	LEN=0040 INSTALLED 2023
0060/0000	2 0 57073 0 00 0326+09
	LENGTH(AH 3145 BK 2985)
0050/2948	018 "DIA CIRC CONCR
	LEN=0035 INSTALLED UNKN
0050/1866	018 "DIA CIRC CONCR
0050/1406	LEN=0040 INSTALLED UNKN
	024 "DIA CIRC CONCR
	LEN=0040 INSTALLED UNKN
0050/0411	048 "DIA CIR PLASTIC
009835 FT	LEN=0040 INSTALLED 2023
0050/0000	LENGTH(AH 2985 BK 2184)
0040/2100	024 "DIA CIR PLASTIC
0040/1900	LEN=0056 INSTALLED 2023
	024 "DIA CIRC CONCR
	LEN=0040 INSTALLED UNKN
0040/1223	024 "DIA CIR PLASTIC
0040/0810	LEN=0040 INSTALLED 2023
	024 "DIA CIRC CONCR
	LEN=0040 INSTALLED UNKN
	024 "DIA CIRC CONCR

DIR: B	DIST: 04-5	SR: 1020
LEFT MUN: LIBERTY T	RIGHT MUN: LIBERTY T	
TOTAL LEN: 3.024 MI.		
007651 FT	0040/0630 LEN=0040 INSTALLED UNKN	
	007651 FT 2 0 57073 0 00 0274+34	
	0040/0000 LENGTH(AH 2184 BK 1769)	
	024 "DIA CIR PLASTIC	
	0030/1208 LEN=0040 INSTALLED 2023	
005882 FT	0030/0018 BMS EN 57/1020/0030/0000	
	005882 FT 2 0 57073 0 00 0256+05	
	RHINEY CREEK	
	0030/0000 BMSBG 57/1020/0030/0000	
	0030/0000 LENGTH(AH 1769 BK 3065)	
	0020/2048 015 "DIA CIRC CONCR	
	LEN=0036 INSTALLED UNKN	
	0020/1718 024 "DIA CIRC CONCR	
	LEN=0036 INSTALLED UNKN	
	0020/1327 036 "DIA CIR PLASTIC	
	LEN=0038 INSTALLED UNKN	
	0020/1205 015 "DIA CIRC CONCR	
	LEN=0036 INSTALLED UNKN	
	0020/0967 018 "DIA CIRC CONCR	
	LEN=0036 INSTALLED UNKN	
	HOWARD HILL RD	
	0020/0883 (T808)	
	0020/0600 018 "DIA CIRC CONCR	
	LEN=0040 INSTALLED 2023	
	0020/0029 018 "DIA CIR PLASTIC	
	LEN=0040 INSTALLED 2023	
0 57073 0 00 0226+23 002817 FT	0020/0000 LENGTH(AH 3065 BK 2817)	
ROSS RD		
(T810)		
000000 FT	0010/0593 BR RHINEY CR	
	STRUCTURE LENGTH 6 FT	
	000000 FT 2 0 57073 0 00 0198+00	
	NC LOWER RHINEY CREEK RD	
	INTER-BK LOWER RHINEY CREEK RD	
	(TWP)	
000000 FT	0010/0000 LENGTH(AH 2817 BK 0100)	
	000000 FT	
	7008/0000 LENGTH(AH 0100 BK 0000)	

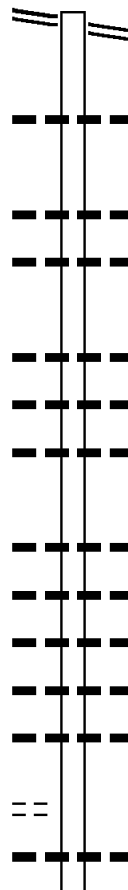
EXTRACT DATE: 12/21/2024 ROADWAY MANAGEMENT SYSTEM PAGE NUMBER: 300
PRINT DATE: 12/23/2024 SLD COUNTY/SR - ANNUAL PRINT COUNTY: SUSQUEHANNA
DIR: B TOTAL LEN: 6.592 MI. DIST: 04-5 SR: 1019
LEFT MUN: OAKLAND T RIGHT MUN: OAKLAND T

SR 0092 SH 034807 FT
(SR0092 SEG 0500/0870) 0140/1418

033389 FT

030804 FT

2 0 57061 0 00 0284+38 028423 FT
PRIVATE DR
(PRDR) 0120/0000



034807 FT SR 0092 SH
0140/1418 (SR0092 SEG 0500/0870)

015 "DIA CIRC CONCR
LEN=0032 INSTALLED UNKN
2 0 57061 0 00 0334+28
S 0140/0000 LENGTH(AH 1418 BK 2585)
018 "DIA CIR PLASTIC
LEN=0040 INSTALLED 2000
018 "DIA CIR PLASTIC
LEN=0040 INSTALLED 1997

0130/1297 036 "DIA CIR PLASTIC
LEN=0040 INSTALLED 1997
0130/0715 015 "DIA CIRC CONCR
LEN=0032 INSTALLED UNKN
015 "DIA CIRC CONCR
LEN=0032 INSTALLED UNKN
2 0 57061 0 00 0309+30
S 0130/0000 LENGTH(AH 2585 BK 2381)
015 "DIA CIRC CONCR
LEN=0032 INSTALLED UNKN
036 "DIA CIRC METAL
LEN=0040 INSTALLED 1997
024 "DIA CIR PLASTIC
LEN=0040 INSTALLED 2003
015 "DIA CIRC CONCR
LEN=0032 INSTALLED UNKN
015 "DIA CIRC CONCR
LEN=0040 INSTALLED UNKN

0120/0463 0120/0000 LENGTH(AH 2381 BK 2762)
028423 FT S 0120/0000 015 "DIA CIRC CONCR
LEN=0032 INSTALLED UNKN
0110/2690 018 "DIA CIR PLASTIC

EXTRACT DATE: 12/21/2024 ROADWAY MANAGEMENT SYSTEM PAGE NUMBER: 299
PRINT DATE: 12/23/2024 SLD COUNTY/SR - ANNUAL PRINT COUNTY: SUSQUEHANNA

DIR: B TOTAL LEN: 6.592 MI. DIST: 04-5 SR: 1019
LEFT MUN: OAKLAND T RIGHT MUN: OAKLAND T

0110/2407	LEN=0040	INSTALLED 1997
015 "DIA	CIRC CONCR	
0110/2160	LEN=0032	INSTALLED UNKN
015 "DIA	CIRC CONCR	
0110/1722	LEN=0040	INSTALLED 1997
018 "DIA	CIR PLASTIC	
0110/1520	LEN=0040	INSTALLED 1997
018 "DIA	CIR PLASTIC	
0110/0919	LEN=0030	INSTALLED 2000
015 "DIA	CIRC CONCR	
0110/0780	LEN=0032	INSTALLED UNKN
015 "DIA	CIRC CONCR	
0110/0656	LEN=0032	INSTALLED UNKN
OAKLAND		
0110/0071	JACKSON T	
025661 FT	2 0 57061 0 00 0256+97	
0110/0000	LENGTH(AH 2762 BK 3724)	
018 "DIA	CIRC METAL	
0100/3675	LEN=0030	INSTALLED 2001
018 "DIA	CIR PLASTIC	
0100/3372	LEN=0030	INSTALLED 2001
018 "DIA	CIR PLASTIC	
0100/3100	LEN=0040	INSTALLED 1997
024 "DIA	CIR PLASTIC	
0100/2718	LEN=0150	INSTALLED UNKN
030 "H 48 "W	ELLIP CONC	
0100/2560	LEN=0040	INSTALLED 1997
024 "DIA	CIR PLASTIC	
0100/0797	LEN=0035	INSTALLED 2003
021937 FT	OUR RD	
(T645)		
0100/0000	LENGTH(AH 3724 BK 2916)	
018 "DIA	CIR PLASTIC	
0090/2256	LEN=0030	INSTALLED UNKN
024 "DIA	CIR PLASTIC	
0090/1968	LEN=0040	INSTALLED 2003
018 "DIA	CIR PLASTIC	
0090/1613	LEN=0030	INSTALLED UNKN
024 "DIA	CIR PLASTIC	
0090/1384	LEN=0035	INSTALLED 2003
024 "DIA	CIR PLASTIC	
0090/0922	LEN=0030	INSTALLED UNKN
024 "DIA	CIR PLASTIC	

2 0 57061 0 00 0219+75 021937 FT
WALKERS RD
(T646) 0100/0000

EXTRACT DATE: 12/21/2024 ROADWAY MANAGEMENT SYSTEM PAGE NUMBER: 298
PRINT DATE: 12/23/2024 SLD COUNTY/SR - ANNUAL PRINT COUNTY: SUSQUEHANNA

DIR: B TOTAL LEN: 6.592 MI. DIST: 04-5 SR: 1019
LEFT MUN: JACKSON T RIGHT MUN: JACKSON T

019021 FT	0090/0559	LEN=0036	INSTALLED	2003
	019021 FT	2 0 57061	0 00	0190+58
	0090/0000	LENGTH(AH	2916	BK 2132)
		015 "DIA	CIRC CONCR	
	0080/1670	LEN=0032	INSTALLED	UNKN
		DROPPS RD		
	0080/1257	(T720)		
		015 "DIA	CIR PLASTIC	
	0080/1215	LEN=0040	INSTALLED	2000
016889 FT	016889 FT	2 0 57061	0 00	0168+74
	0080/0000	LENGTH(AH	2132	BK 3451)
		030 "H 30 "W	BOX CULVERT	
	0070/3343	LEN=0040	INSTALLED	UNKN
		018 "DIA	CIR PLASTIC	
	0070/3209	LEN=0040	INSTALLED	UNKN
		018 "DIA	CIR PLASTIC	
	0070/2752	LEN=0040	INSTALLED	UNKN
		018 "DIA	CIR PLASTIC	
	0070/2260	LEN=0045	INSTALLED	UNKN
		015 "DIA	CIRC METAL	
	0070/1630	LEN=0040	INSTALLED	UNKN
		024 "DIA	CIR PLASTIC	
	0070/1295	LEN=0040	INSTALLED	1997
		015 "DIA	CIRC CONCR	
	0070/1011	LEN=0040	INSTALLED	UNKN
		015 "DIA	CIRC CONCR	
	0070/0630	LEN=0040	INSTALLED	UNKN
013438 FT	013438 FT	2 0 57061	0 00	0134+40
		015 "DIA	CIRC CONCR	
		LEN=0032	INSTALLED	UNKN
	0070/0000	LENGTH(AH	3451	BK 2280)
		015 "DIA	CIRC CONCR	
	0060/1896	LEN=0032	INSTALLED	UNKN
		015 "DIA	CIRC CONCR	
	0060/1391	LEN=0035	INSTALLED	UNKN
		015 "DIA	CIRC CONCR	
	0060/0450	LEN=0035	INSTALLED	UNKN
011158 FT	011158 FT	2 0 57061	0 00	0111+65
		SR 1008	SH	
		(SR1008	SEG 0010/0000)	
	0060/0000	LENGTH(AH	2280	BK 2168)
		015 "DIA	CIRC CONCR	

EXTRACT DATE: 12/21/2024 ROADWAY MANAGEMENT SYSTEM PAGE NUMBER: 297
PRINT DATE: 12/23/2024 SLD COUNTY/SR - ANNUAL PRINT COUNTY: SUSQUEHANNA

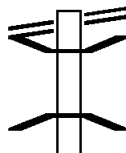
DIR: B TOTAL LEN: 6.592 MI. DIST: 04-5 SR: 1019
LEFT MUN: JACKSON T RIGHT MUN: JACKSON T

Station	Length	Material	Notes
0050/1483	LEN=0036	INSTALLED UNKN	
008990 FT	0050/0528	036 "DIA CIR PLASTIC	
	008990 FT	LEN=0045 INSTALLED UNKN	
		2 0 57061 0 00 0089+90	
		015 "DIA CIRC CONCR	
		LEN=0040 INSTALLED UNKN	
		LENGTH(AH 2168 BK 2249)	
	0050/0000	015 "DIA CIRC CONCR	
		LEN=0032 INSTALLED UNKN	
	0040/1646	015 "DIA CIRC CONCR	
		LEN=0032 INSTALLED UNKN	
	0040/0892	015 "DIA CIRC CONCR	
		LEN=0032 INSTALLED UNKN	
2 0 57061 0 00 0067+41 006741 FT	006741 FT	MARVINS RD	
LONGACRE RD		(T708)	
(T641)	0040/0000	015 "DIA CIRC CONCR	
		LEN=0032 INSTALLED UNKN	
	0030/1192	015 "DIA CIRC CONCR	
		LEN=0044 INSTALLED UNKN	
	0030/0475	2 0 57061 0 00 0050+57	
005057 FT	005057 FT	LENGTH(AH 1684 BK 2554)	
	0030/0000	015 "DIA CIRC METAL	
		LEN=0032 INSTALLED UNKN	
	0020/1766	015 "DIA CIRC METAL	
		LEN=0032 INSTALLED UNKN	
	002503 FT	2 0 57061 0 00 0024+90	
		LENGTH(AH 2554 BK 2503)	
	0020/0000	015 "DIA CIRC METAL	
		LEN=0090 INSTALLED UNKN	
	0010/1725	024 "DIA CIRC METAL	
		LEN=0040 INSTALLED UNKN	
	0010/1194	015 "DIA CIRC METAL	
		LEN=0090 INSTALLED UNKN	
	000000 FT	2 0 57061 0 00 0000+00	
		NC SR 1019 SH	
		JACKSON ST	
		(SR0492 SEG 0110/0000)	
	INTER-BK	SEN ED JONES HW	
		(SR0547 SEG 0240/1706)	
		MFC BEGIN = E	
	0010/0000	LENGTH(AH 2503 BK 0000)	

EXTRACT DATE: 12/21/2024 ROADWAY MANAGEMENT SYSTEM PAGE NUMBER: 296
PRINT DATE: 12/23/2024 SLD COUNTY/SR - ANNUAL PRINT COUNTY: SUSQUEHANNA

DIR: B TOTAL LEN: 4.542 MI. DIST: 04-5 SR: 1018
LEFT MUN: NEW MILFORD T RIGHT MUN: NEW MILFORD T

LACKAWANNA TR 023983 FT
(SR0011 SEG 0470/0000) 0140/3063



023983 FT LACKAWANNA TR
0140/3063 (SR0011 SEG 0470/0000)
0140/2893 BMSSEN 57/1018/0140/2847
2 0 57070 0 00 0407+25
NORFOLK SOUTHERN RAI RR
0140/2847 BMSBG 57/1018/0140/2847
015 " DIA CIRC CONCR

EXTRACT DATE: 12/21/2024 ROADWAY MANAGEMENT SYSTEM PAGE NUMBER: 295
PRINT DATE: 12/23/2024 SLD COUNTY/SR - ANNUAL PRINT COUNTY: SUSQUEHANNA

DIR: B TOTAL LEN: 4.542 MI. DIST: 04-5 SR: 1018
LEFT MUN: NEW MILFORD T RIGHT MUN: NEW MILFORD T

SCHOOL RD
(T698)

0140/0112
020920 FT

OLD ROUTE 11 RD
(T821)

0130/2300

018079 FT

0140/2286	LEN=0032	INSTALLED UNKN
015 "DIA	CIRC CONCR	
0140/1880	LEN=0032	INSTALLED UNKN
0140/0759	015 "DIA	CIRC CONCR
LEN=0032	INSTALLED UNKN	
0140/0630	KIRSTENS WY	
(TWP)		
0140/0140	015 "DIA	CIRC CONCR
LEN=0032	INSTALLED UNKN	
020920 FT	2 0 57070	0 00 0378+82
SCHOOL RD		
(T825)		
0140/0000	LENGTH(AH 3063	BK 2841)
0130/2440	BMS EN 57/1018/0130/2350	
2 0 57070	0 00 0374+29	
P3		
0130/2386	BEAVER CREEK	
BMSBG 57/1018/0130/2350		
0130/1975	018 "DIA	CIRC CONCR
LEN=0045	INSTALLED UNKN	
0130/1686	015 "DIA	CIRC CONCR
LEN=0036	INSTALLED UNKN	
0130/1476	018 "DIA	CIR PLASTIC
LEN=0036	INSTALLED UNKN	
0130/1023	015 "DIA	CIRC CONCR
LEN=0040	INSTALLED UNKN	
0130/0629	015 "DIA	CIRC CONCR
LEN=0030	INSTALLED UNKN	
018079 FT	2 0 57070	0 00 0349+96
0130/0000	LENGTH(AH 2841	BK 2445)
0120/1810	015 "DIA	CIRC CONCR
LEN=0040	INSTALLED UNKN	
0120/1500	015 "DIA	CIRC CONCR
LEN=0036	INSTALLED UNKN	
0120/1057	018 "DIA	CIRC METAL
LEN=0035	INSTALLED UNKN	
0120/0770	015 "DIA	CIRC CONCR
LEN=0032	INSTALLED UNKN	

EXTRACT DATE: 12/21/2024 ROADWAY MANAGEMENT SYSTEM PAGE NUMBER: 294
PRINT DATE: 12/23/2024 SLD COUNTY/SR - ANNUAL PRINT COUNTY: SUSQUEHANNA

DIR: B TOTAL LEN: 4.542 MI. DIST: 04-5 SR: 1018
LEFT MUN: NEW MILFORD T RIGHT MUN: NEW MILFORD T

015634 FT	0120/0046	015 "DIA CIRC CONCR
	015634 FT	LEN=0036 INSTALLED UNKN
	0120/0000	2 0 57070 0 00 0325+51
		LENGTH(AH 2445 BK 2544)
	0110/2260	018 "DIA CIRC METAL
		LEN=0030 INSTALLED UNKN
	0110/1710	018 "DIA CIR PLASTIC
		LEN=0033 INSTALLED UNKN
	0110/1357	015 "DIA CIRC CONCR
		LEN=0033 INSTALLED UNKN
	0110/0930	018 "DIA CIR PLASTIC
		LEN=0032 INSTALLED UNKN
	0110/0524	030 "DIA CIR PLASTIC
		LEN=0033 INSTALLED UNKN
	0110/0285	024 "DIA CIR PLASTIC
013090 FT	013090 FT	LEN=0030 INSTALLED UNKN
		2 0 57070 0 00 0300+07
		GAMELANDS RD
		(T694)
	0110/0000	LENGTH(AH 2544 BK 3605)
		015 "DIA CIRC CONCR
	0100/3515	LEN=0036 INSTALLED UNKN
		015 "DIA CIRC CONCR
	0100/3000	LEN=0032 INSTALLED UNKN
	0100/0910	015 "DIA CIRC CONCR
		LEN=0036 INSTALLED UNKN
	0100/0500	NEW MILFORD
		FRANKLIN T
	0100/0313	015 "DIA CIRC CONCR
	009485 FT	LEN=0036 INSTALLED UNKN
2 0 57070 0 00 0264+03 009485 FT		
SR 1037 SH		
(SR1037 SEG 0010/0000) 0100/0000	0100/0000	LENGTH(AH 3605 BK 3359)
		015 "DIA CIRC CONCR
	0090/3178	LEN=0036 INSTALLED UNKN
	0090/2364	015 "DIA CIRC CONCR
		LEN=0036 INSTALLED UNKN
	0090/1043	015 "DIA CIRC CONCR
		LEN=0032 INSTALLED UNKN
		018 "DIA CIRC METAL
	0090/0950	LEN=0035 INSTALLED UNKN

DIR: B TOTAL LEN: 4.542 MI. DIST: 04-5 SR: 1018
LEFT MUN: FRANKLIN T RIGHT MUN: FRANKLIN T

EXTRACT DATE: 12/21/2024 ROADWAY MANAGEMENT SYSTEM PAGE NUMBER: 292
PRINT DATE: 12/23/2024 SLD COUNTY/SR - ANNUAL PRINT COUNTY: SUSQUEHANNA

DIR: B TOTAL LEN: 4.542 MI. DIST: 04-5 SR: 1018
LEFT MUN: FRANKLIN T RIGHT MUN: FRANKLIN T

000052 FT		000052 FT	2 0 57070 0 00 0161+40
		INTER-BK	BOOTH RD
			(T768)
			TR DUBOIS CK
			BMSBG 57/1018/0050/0000
			LENGTH(AH 0013 BK 0100)
000052 FT		000052 FT	LENGTH(AH 0100 BK 0100)
000052 FT		7046/0000	LENGTH(AH 0100 BK 0013)
		000052 FT	BMSSEN 57/1018/0040/0000
		7044/0000	BOOTH RD
			(T768)
		INTER-AHD	2 0 57070 0 00 0067+51
		0040/0013	BOOTH RD
000039 FT		000039 FT	(T768)
		INTER-BK	TR SNAKE CRK
			BMSBG 57/1018/0040/0000
			LENGTH(AH 0013 BK 0100)
			LENGTH(AH 0100 BK 0013)
			BMSSEN 57/1018/0030/0000
			BOOTH RD
			(T768)
		INTER-AHD	2 0 57070 0 00 0026+13
		0030/0013	BOOTH RD
000026 FT		000026 FT	(T768)
		INTER-BK	BR SNAKE CR
			BMSBG 57/1018/0030/0000
			LENGTH(AH 0013 BK 0100)
			LENGTH(AH 0100 BK 0014)
000026 FT		000026 FT	LENGTH(AH 0014 BK 0100)
000026 FT		7022/0000	LENGTH(AH 0100 BK 0026)
000026 FT		000026 FT	BMSSEN 57/1018/0010/0000
		7014/0000	BOOTH RD
			(T768)
		INTER-AHD	BRIDGE POSTED (TONS)
			2 0 57070 1 00 0000+00
			NC SR 1018 SH
			BOOTH RD
			(T768)
			SGL 35 COMB 40
			SNAKE CREEK
			BMSBG 57/1018/0010/0000
			LENGTH(AH 0026 BK 0100)
			LENGTH(AH 0100 BK 0000)

EXTRACT DATE: 12/21/2024 ROADWAY MANAGEMENT SYSTEM PAGE NUMBER: 291
PRINT DATE: 12/23/2024 SLD COUNTY/SR - ANNUAL PRINT COUNTY: SUSQUEHANNA

DIR: B TOTAL LEN: 2.335 MI. DIST: 04-5 SR: 1017
LEFT MUN: HARMONY T RIGHT MUN: HARMONY T

012330 FT

010046 FT

	012330 FT	NEW YORK STATE LINE
	INTER-AHD	(STBD)
	0042/2284	036"H 00"W MULT PLSTIC
	0042/2111	LEN=0030 INSTALLED UNKN
		018 "DIA CIRC CONCR
	0042/1480	LEN=0035 INSTALLED UNKN
		018 "DIA CIR PLASTIC
	0042/1167	LEN=0037 INSTALLED 2002
		018 "DIA CIR PLASTIC
	0042/0904	LEN=0037 INSTALLED 2002
		015 "DIA CIRC CONCR
	0042/0622	LEN=0999 INSTALLED UNKN
		018 "DIA CIR PLASTIC
	0042/0291	LEN=0035 INSTALLED 2002
		018 "DIA CIR PLASTIC
	0042/0196	LEN=0030 INSTALLED UNKN
	010046 FT	2 0 57058 0 00 0100+50
	5 0042/0000	LENGTH(AH 2284 BK 2490)
		018 "DIA CIR PLASTIC
	0040/2437	LEN=0035 INSTALLED 2002
		018 "DIA CIR PLASTIC
	0040/1648	LEN=0035 INSTALLED 2002
		018 "DIA CIR PLASTIC
	0040/0967	LEN=0035 INSTALLED 2002
		018 "DIA CIRC CONCR

EXTRACT DATE: 12/21/2024 ROADWAY MANAGEMENT SYSTEM PAGE NUMBER: 290
PRINT DATE: 12/23/2024 SLD COUNTY/SR - ANNUAL PRINT COUNTY: SUSQUEHANNA

DIR: B TOTAL LEN: 2.335 MI. DIST: 04-5 SR: 1017
LEFT MUN: HARMONY T RIGHT MUN: HARMONY T

007556 FT

004833 FT

003053 FT

000000 FT

0040/0760	LEN=0030	INSTALLED UNKN
018 "DIA	CIR PLASTIC	
0040/0265	LEN=0035	INSTALLED 2002
007556 FT	2 0 57058 0 00	0075+17
0040/0000	LENGTH(AH 2490	BK 2723)
018 "DIA	CIR PLASTIC	
0030/2486	LEN=0037	INSTALLED UNKN
018 "DIA	CIR PLASTIC	
0030/2096	LEN=0035	INSTALLED 2002
018 "DIA	CIR PLASTIC	
0030/1780	LEN=0035	INSTALLED 2002
018 "DIA	CIR PLASTIC	
0030/1380	LEN=0030	INSTALLED 1999
018 "DIA	CIR PLASTIC	
0030/0900	LEN=0040	INSTALLED 2002
018 "DIA	CIR PLASTIC	
0030/0537	LEN=0035	INSTALLED 2002
004833 FT	2 0 57058 0 00	0047+94
0030/0000	LENGTH(AH 2723	BK 1780)
HARMONY		
0020/1736	LANESBORO B	
015 "DIA	CIRC CONCR	
0020/1430	LEN=0030	INSTALLED UNKN
018 "DIA	CIRC CONCR	
0020/1006	LEN=0030	INSTALLED 1999
018 "DIA	CIR PLASTIC	
0020/0610	LEN=0070	INSTALLED 2002
0020/0018	BMSBN 57/1017/0020/0000	
003053 FT	2 0 57058 0 00	0030+14
NC GULF ST		
TRB SUSQHN R		
BMSBG 57/1017/0020/0000		
0020/0000	LENGTH(AH 1780	BK 3053)
0010/2477	(AAR 263847H)#TRKS 01	
018 "DIA	CIRC CONCR	
0010/1800	LEN=0035	INSTALLED UNKN
018 "DIA	CIRC CONCR	
0010/1510	LEN=0035	INSTALLED UNKN
018 "DIA	CIR PLASTIC	
0010/1093	LEN=0035	INSTALLED UNKN
018 "DIA	CIR PLASTIC	
0010/0650	LEN=0035	INSTALLED UNKN
000000 FT	2 0 57058 0 00	0000+00
NC GERMANTOWN RD		
MAIN ST		
(SR1015 SEG 0020/0000)		
MFC BEGIN = E		
0010/0000	LENGTH(AH 3053	BK 0000)

EXTRACT DATE: 12/21/2024 ROADWAY MANAGEMENT SYSTEM PAGE NUMBER: 289
PRINT DATE: 12/23/2024 SLD COUNTY/SR - ANNUAL PRINT COUNTY: SUSQUEHANNA

DIR: B TOTAL LEN: .015 MI. DIST: 04-5 SR: 1016
LEFT MUN: NEW MILFORD B RIGHT MUN: NEW MILFORD B

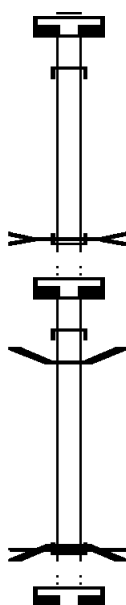
000078 FT

000066 FT

000066 FT

000000 FT

000000 FT



000078 FT
7018/0000 LENGTH(AH 0616 BK 0012)
INTER-AHD MONTROSE ST (TBK)
0016/0012 (BORO)
000066 FT 1 1 00593 0 00 0015+76
MEYLERT CRK
STRUCTURE LENGTH 12 FT
BMSID 57/1016/0016/0000
INTER-BK MONTROSE ST (TBK)
(BORO)
5 0016/0000 LENGTH(AH 0012 BK 0134)
000066 FT
7014/0000 LENGTH(AH 0134 BK 0066)
INTER-AHD MONTROSE ST (TBK)
0012/0066 (BORO)
0012/0063 BMSID 57/1016/0012/0000
000000 FT 1 1 00593 0 00 0013+60
NC MO MONTROSE ST
INTER-BK MONTROSE ST (TBK)
(BORO)
NORFOLK SOUTHERN RAI RR
BMSBG 57/1016/0012/0000
MFC BEGIN = E
5 0012/0000 LENGTH(AH 0066 BK 1372)
000000 FT
7010/0000 LENGTH(AH 1372 BK 0000)

EXTRACT DATE: 12/21/2024 ROADWAY MANAGEMENT SYSTEM PAGE NUMBER: 288
PRINT DATE: 12/23/2024 SLD COUNTY/SR - ANNUAL PRINT COUNTY: SUSQUEHANNA

DIR: B TOTAL LEN: 2.779 MI. DIST: 04-5 SR: 1015
LEFT MUN: HARMONY T RIGHT MUN: HARMONY T

RIVER VIEW DR
(TWP)

014675 FT

014675 FT
INTER-AHD NEW YORK STATE LINE
0060/2436 (STBD)
018 "DIA CIRC CONCR
0060/2142 LEN=0032 INSTALLED UNKN

012239 FT

0060/0708 018 "DIA CIR PLASTIC
LEN=0030 INSTALLED UNKN
012239 FT 2 0 57059 0 00 0121+29
CASCADE VALLEY RD
(T773)
S 0060/0000 LENGTH(AH 2436 BK 1568)

0050/1288

0050/1155 018 "DIA CIRC CONCR
LEN=0030 INSTALLED UNKN
024 "DIA CIRC METAL
0050/0614 LEN=0030 INSTALLED UNKN
0050/0041 BMSBN 57/1015/0050/0000
010671 FT 2 0 57059 0 00 0105+61
CASCADE CRK
BMSBG 57/1015/0050/0000
S 0050/0000 LENGTH(AH 1568 BK 3090)

010671 FT

0040/1355 015 "DIA CIRC CONCR
LEN=0030 INSTALLED UNKN

007581 FT

007581 FT 2 0 57059 0 00 0074+71
S 0040/0000 LENGTH(AH 3090 BK 2523)

0030/1089 018 "DIA CIR PLASTIC
LEN=0040 INSTALLED 2002

DIR: B TOTAL LEN: 2.779 MI.
LEFT MUN: HARMONY T

DIST: 04-5 SR: 1015
RIGHT MUN: HARMONY T

005058 FT

002010 FT

000000 FT

VIADUCT ST
(SR1009 SEG 0190/0000) 0010/0000

```

0030/0773 HARMONY LANESBORO B
018 "DIA CIR PLASTIC
0030/0230 LEN=0040 INSTALLED 2002
005058 FT 2 0 57059 0 00 0050+40
NC RIVER RD
S 0030/0000 LENGTH(AH 2523 BK 3048)

0020/2108 018 "DIA CIR PLASTIC
LEN=0035 INSTALLED 2002

0020/1476 015 "DIA CIRC METAL
LEN=0030 INSTALLED UNKN
015 "DIA CIR PLASTIC
0020/1045 LEN=0030 INSTALLED UNKN

0020/0056 TRIB SUSQ R
STRUCTURE LENGTH 12 FT
BMSID 57/1015/0020/0056
002010 FT 2 0 57059 0 00 0019+89
GERMANTOWN RD
(SR1017 SEG 0010/0000)
S 0020/0000 LENGTH(AH 3048 BK 2010)
UNKNOWN RD
0010/1489 (PRDR)
015 "DIA CIRC CONCR
0010/1460 LEN=0030 INSTALLED UNKN
015 "DIA CIRC CONCR
0010/1325 LEN=0036 INSTALLED UNKN

0010/0653 DEPOT ST
(BORO)
018 "DIA CIRC CONCR
0010/0258 LEN=0010 INSTALLED UNKN
TANNERY ST
0010/0242 (BORO)
018 "DIA CIRC CONCR
0010/0195 LEN=0032 INSTALLED UNKN
0010/0185 BMSSEN 57/1015/0010/0081
2 0 57059 0 00 0000+06
STARRUCCA CK
0010/0081 BMSBG 57/1015/0010/0081
000000 FT 2 0 57059 0 00 0000+00
VIADUCT ST
(SR1009 SEG 0190/0000)
NC MAIN ST
MFC BEGIN = D
S 0010/0000 LENGTH(AH 2010 BK 0000)

```

EXTRACT DATE: 12/21/2024 ROADWAY MANAGEMENT SYSTEM PAGE NUMBER: 286
PRINT DATE: 12/23/2024 SLD COUNTY/SR - ANNUAL PRINT COUNTY: SUSQUEHANNA
DIR: B TOTAL LEN: .000 MI. DIST: 04-5 SR: 1014
LEFT MUN: LANESBORO B RIGHT MUN: LANESBORO B

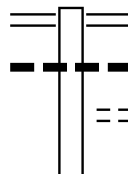
000000 FT
000000 FT



000000 FT
7012/0000 LENGTH(AH 0100 BK 1533)
000000 FT
7010/0000 LENGTH(AH 1533 BK 0000)

EXTRACT DATE: 12/21/2024 ROADWAY MANAGEMENT SYSTEM PAGE NUMBER: 285
PRINT DATE: 12/23/2024 SLD COUNTY/SR - ANNUAL PRINT COUNTY: SUSQUEHANNA
DIR: B TOTAL LEN: 3.241 MI. DIST: 04-5 SR: 1013
LEFT MUN: LANESBORO B RIGHT MUN: LANESBORO B

017112 FT



017112 FT MAIN ST
0070/2645 (SR0171 SEG 0530/0000)
015" DIA CIRC METAL
0070/2586 LEN=0035 INSTALLED UNKN
HIGH SCHOOL ENTR RD
0070/2215 (BORO)

EXTRACT DATE: 12/21/2024 ROADWAY MANAGEMENT SYSTEM PAGE NUMBER: 284
PRINT DATE: 12/23/2024 SLD COUNTY/SR - ANNUAL PRINT COUNTY: SUSQUEHANNA

DIR: B TOTAL LEN: 3.241 MI. DIST: 04-5 SR: 1013
LEFT MUN: LANESBORO B RIGHT MUN: LANESBORO B

PLEASANT AV
(BORO)

0070/0657

BROAD AV
(BORO)

0070/0206
014467 FT

LAUREL ST
(BORO)

0060/2436

1 0 00946 0 00 0119+45 011877 FT
JACKSON AV
(T838)
SUSQUEHANNA DEPOT
JACKSON T

0060/0000

010019 FT

0070/1231

0070/0950

0070/0618

0070/0559

0070/0206

014467 FT

0070/0000

0060/1768

0060/1681

0060/1067

0060/0637

0060/0183

0060/0063

011877 FT

0060/0000

0050/1815

0050/1061

0050/0635

010019 FT

0050/0000

0040/1819

LANESBORO
SUSQUEHANNA DEPOT B
015 "DIA CIRC METAL
LEN=0050 INSTALLED UNKN

018 "DIA CIRC CONCR
LEN=0040 INSTALLED UNKN
BARNES KASSON HOSP RD
(PRDR)
BARNES KASSON HOSP RD
(PRDR)
1 0 00946 0 00 0145+55
CONVENT ST
(BORO)
LENGTH(AH 2645 BK 2590)

SUSQUEHANNA DEPOT
LANESBORO B
018 "DIA CIR PLASTIC
LEN=0050 INSTALLED 2002
018 "DIA CIRC METAL
LEN=0035 INSTALLED UNKN
018 "DIA CIR PLASTIC
LEN=0050 INSTALLED 2002
018 "DIA CIR PLASTIC
LEN=0040 INSTALLED 2002
024 "DIA CIR PLASTIC
LEN=0040 INSTALLED 2002

LANESBORO
HARMONY T
LENGTH(AH 2590 BK 1858)
018 "DIA CIR PLASTIC
LEN=0050 INSTALLED UNKN

018 "DIA CIR PLASTIC
LEN=0050 INSTALLED UNKN
018 "DIA CIR PLASTIC
LEN=0050 INSTALLED 2000

1 0 00946 0 00 0099+97
LENGTH(AH 1858 BK 2553)

018 "DIA CIR PLASTIC
LEN=0040 INSTALLED UNKN

DIR: B TOTAL LEN: 3.241 MI.
LEFT MUN: JACKSON T

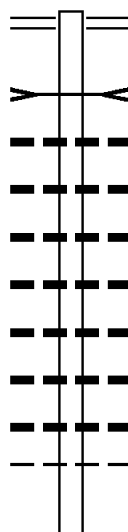
DIST: 04-5 SR: 1013
RIGHT MUN: JACKSON T

STATION	TYPE	DATE	TIME	CHANNEL	LENGTH	REMARKS
007466	FT					
005000	FT					
1 0 00946 0 00 0025+00	002499	FT				
JACKSON						
OAKLAND T	0020/0000					
OAKLAND						
JACKSON T	0010/2074					
1 0 00946 0 00 0000+00	000000	FT				
SR 0092 SH						
(SR0092 SEG 0460/0000)	0010/0000					
0040/1040						
0040/0173						
007466 FT						
0040/0000						
0030/1767						
0030/0920						
0030/0558						
0030/0104						
005000 FT						
0030/0000						
0020/1738						
0020/1111						
0020/0772						
0020/0365						
0020/0046						
002499 FT						
0020/0000						
0010/2074						
0010/1914						
0010/1127						
0010/0467						
NC TURNPIKE ST						
000000 FT						
(SR0092 SH						
MFC BEGIN = E						
0010/0000						

EXTRACT DATE: 12/21/2024 ROADWAY MANAGEMENT SYSTEM PAGE NUMBER: 282
PRINT DATE: 12/23/2024 SLD COUNTY/SR - ANNUAL PRINT COUNTY: SUSQUEHANNA

DIR: B TOTAL LEN: 6.162 MI. DIST: 04-5 SR: 1012
LEFT MUN: OAKLAND T RIGHT MUN: OAKLAND T

032535 FT



029211 FT

032535 FT SR 1021 SH
0130/3324 (SR1021 SEG 0110/0000)
LEWIS CREEK
STRUCTURE LENGTH 12 FT
BMSID 57/1012/0130/3040
0130/3040 015 "DIA CIRC CONCR
LEN=0040 INSTALLED UNKN
0130/2525 015 "DIA CIRC PLASTIC
LEN=0040 INSTALLED UNKN
0130/2260 018 "DIA CIRC PLASTIC
LEN=0040 INSTALLED UNKN
0130/2190 015 "DIA CIRC CONCR
LEN=0030 INSTALLED UNKN
0130/2035 015 "DIA CIRC CONCR
LEN=0035 INSTALLED UNKN
0130/1620 024 "DIA CIRC CONCR
LEN=0032 INSTALLED UNKN
0130/1300 015 "DIA CIRC CONCR
LEN=0032 INSTALLED UNKN
0130/0717 OAKLAND
0130/0432 JACKSON T
029211 FT 2 0 57062 0 00 0299+34
024 "DIA CIRC PLASTIC

EXTRACT DATE: 12/21/2024 ROADWAY MANAGEMENT SYSTEM PAGE NUMBER: 281
PRINT DATE: 12/23/2024 SLD COUNTY/SR - ANNUAL PRINT COUNTY: SUSQUEHANNA

DIR: B TOTAL LEN: 6.162 MI. DIST: 04-5 SR: 1012
LEFT MUN: JACKSON T RIGHT MUN: JACKSON T

PANTHER HILL RD
(T724)

0120/1404

027308 FT

024559 FT

5	0130/0000	LEN=0036	INSTALLED	UNKN
		LENGTH(AH 3324 BK 1903)		
	0120/1660	018 "DIA CIR PLASTIC		
		LEN=0050	INSTALLED	2000
		018 "DIA CIR PLASTIC		
	0120/1370	LEN=0035	INSTALLED	UNKN
		018 "DIA CIR PLASTIC		
	0120/1128	LEN=0036	INSTALLED	UNKN
		018 "DIA CIR PLASTIC		
	0120/0610	LEN=0036	INSTALLED	2000
	027308 FT	2 0 57062 0 00 0279+78		
5	0120/0000	LENGTH(AH 1903 BK 2749)		
		036 "DIA CIR PLASTIC		
	0110/2720	LEN=0040	INSTALLED	UNKN
		018 "DIA CIRC CONCR		
	0110/2710	LEN=0030	INSTALLED	UNKN
		015 "DIA CIRC METAL		
	0110/2200	LEN=0040	INSTALLED	2000
		018 "DIA CIR PLASTIC		
	0110/2042	LEN=0040	INSTALLED	UNKN
		018 "DIA CIR PLASTIC		
	0110/1954	LEN=0040	INSTALLED	UNKN
		015 "DIA CIRC CONCR		
	0110/1649	LEN=0040	INSTALLED	2000
		JACKSON		
	0110/1484	NEW MILFORD T		
		018 "DIA CIRC CONCR		
	0110/0827	LEN=0036	INSTALLED	UNKN
		018 "DIA CIRC CONCR		
	0110/0370	LEN=0036	INSTALLED	UNKN
	024559 FT	2 0 57062 0 00 0250+18		
5	0110/0000	LENGTH(AH 2749 BK 2468)		
		018 "DIA CIR PLASTIC		
	0100/2171	LEN=0035	INSTALLED	UNKN
		018 "DIA CIR PLASTIC		
	0100/1680	LEN=0036	INSTALLED	UNKN
		018 "DIA CIR PLASTIC		
	0100/1294	LEN=0036	INSTALLED	UNKN
		015 "DIA CIR PLASTIC		
	0100/1048	LEN=0035	INSTALLED	UNKN
		018 "DIA CIR PLASTIC		
	0100/0700	LEN=0036	INSTALLED	UNKN
		018 "DIA CIR PLASTIC		
	0100/0356	LEN=0040	INSTALLED	UNKN
		018 "DIA CIR PLASTIC		
	0100/0030	LEN=0040	INSTALLED	2000

EXTRACT DATE: 12/21/2024 ROADWAY MANAGEMENT SYSTEM PAGE NUMBER: 280
PRINT DATE: 12/23/2024 SLD COUNTY/SR - ANNUAL PRINT COUNTY: SUSQUEHANNA

DIR: B TOTAL LEN: 6.162 MI. DIST: 04-5 SR: 1012
LEFT MUN: NEW MILFORD T RIGHT MUN: NEW MILFORD T

2 0 57062 0 00 0225+50 022091 FT
HIGHLANDS RD
(T824) 0100/0000

019898 FT

016990 FT

CAMP RD
(T629)

0080/0000

014901 FT

022091 FT

5 0100/0000 LENGTH(AH 2468 BK 2193)
BEACON BROOK
STRUCTURE LENGTH 9 FT
0090/2109 BMSID 57/1012/0090/2109
015 "DIA CIR PLASTIC
0090/1673 LEN=0035 INSTALLED 2000
018 "DIA CIR PLASTIC
0090/1142 LEN=0035 INSTALLED UNKN
018 "DIA CIR PLASTIC
0090/0820 LEN=0035 INSTALLED UNKN
019898 FT 2 0 57062 0 00 0202+90
5 0090/0000 LENGTH(AH 2193 BK 2908)
018 "DIA CIR PLASTIC
0080/2680 LEN=0035 INSTALLED UNKN
018 "DIA CIR PLASTIC
0080/1973 LEN=0030 INSTALLED UNKN
018 "DIA CIR PLASTIC
0080/1520 LEN=0040 INSTALLED UNKN
018 "DIA CIR PLASTIC
0080/1060 LEN=0040 INSTALLED 2000
018 "DIA CIR PLASTIC
0080/0572 LEN=0030 INSTALLED 2000
016990 FT 2 0 57062 0 00 0172+53
LEWIS CORNERS RD
(T629)
5 0080/0000 LENGTH(AH 2908 BK 2089)
018 "DIA CIR PLASTIC
0070/1250 LEN=0040 INSTALLED 2000
018 "DIA CIR PLASTIC
0070/0849 LEN=0032 INSTALLED 2000
036 "DIA CIR PLASTIC
0070/0070 LEN=0050 INSTALLED UNKN
014901 FT 2 0 57062 0 00 0150+00
PRIVATE DR
(PRDR)
5 0070/0000 LENGTH(AH 2089 BK 3288)
018 "DIA CIR PLASTIC
0060/2763 LEN=0035 INSTALLED 2000
018 "DIA CIR PLASTIC
0060/2440 LEN=0036 INSTALLED UNKN
018 "DIA CIR PLASTIC
0060/1706 LEN=0035 INSTALLED 2000

EXTRACT DATE: 12/21/2024 ROADWAY MANAGEMENT SYSTEM PAGE NUMBER: 279
PRINT DATE: 12/23/2024 SLD COUNTY/SR - ANNUAL PRINT COUNTY: SUSQUEHANNA

DIR: B TOTAL LEN: 6.162 MI. DIST: 04-5 SR: 1012
LEFT MUN: NEW MILFORD T RIGHT MUN: NEW MILFORD T

POPPY RD
(TWP)

0060/0564

011613 FT

009967 FT

2 0 57062 0 00 0073+25 007316 FT
FOOTE RD
(T692)

0040/0000

0060/1095	018 "DIA	CIR PLASTIC
	LEN=0030	INSTALLED 2000
0060/0771	018 "DIA	CIR PLASTIC
	LEN=0030	INSTALLED 2000
0060/0612	018 "DIA	CIR PLASTIC
	LEN=0032	INSTALLED 2000
0060/0548	018 "DIA	CIR PLASTIC
	LEN=0050	INSTALLED 2000
0060/0278	060 "DIA	CIRC CONCR
	LEN=0050	INSTALLED UNKN
0060/0050	018 "DIA	CIR PLASTIC
	LEN=0030	INSTALLED 1997
011613 FT	2 0 57062	0 00 0113+11
0060/0000	LENGTH(AH	3288 BK 1646)
	018 "DIA	CIR PLASTIC
	LEN=0040	INSTALLED 2000
0050/1448	018 "DIA	CIR PLASTIC
	LEN=0040	INSTALLED 2000
0050/0888	018 "DIA	CIR PLASTIC
	LEN=0040	INSTALLED 2000
0050/0506	018 "DIA	CIR PLASTIC
	LEN=0040	INSTALLED UNKN
0050/0075	018 "DIA	CIR PLASTIC
	LEN=0040	INSTALLED 2000
009967 FT	2 0 57062	0 00 0099+67
	018 "DIA	CIR PLASTIC
	LEN=0040	INSTALLED 2000
0050/0000	LENGTH(AH	1646 BK 2651)
	024 "DIA	CIR PLASTIC
	LEN=0040	INSTALLED 2000
0040/2138	018 "DIA	CIR PLASTIC
	LEN=0035	INSTALLED 1997
0040/1270	018 "DIA	CIR PLASTIC
	LEN=0040	INSTALLED 2000
0040/0380	018 "DIA	CIR PLASTIC
	LEN=0040	INSTALLED 2000
007316 FT		
0040/0000	LENGTH(AH	2651 BK 2218)
	018 "DIA	CIR PLASTIC
	LEN=0040	INSTALLED 1999
0030/2218	018 "DIA	CIR PLASTIC
	LEN=0032	INSTALLED UNKN
0030/2000	036 "DIA	CIRC CONCR
	LEN=0040	INSTALLED UNKN
0030/1698	015"H 15"	W BOX CULVRT+
	LEN=0040	INSTALLED 2000
0030/1282	018 "DIA	CIR PLASTIC
	LEN=0030	INSTALLED UNKN
0030/1140	018 "DIA	CIR PLASTIC

EXTRACT DATE: 12/21/2024 ROADWAY MANAGEMENT SYSTEM PAGE NUMBER: 278
PRINT DATE: 12/23/2024 SLD COUNTY/SR - ANNUAL PRINT COUNTY: SUSQUEHANNA

DIR: B TOTAL LEN: 6.162 MI. DIST: 04-5 SR: 1012
LEFT MUN: NEW MILFORD T RIGHT MUN: NEW MILFORD T

		0030/0865	LEN=0040	INSTALLED	2000
005098 FT		005098 FT	2 0 57062 0 00 0050+60		
		0030/0000	LENGTH(AH 2218 BK 2471)		
			036 "DIA CIRC METAL		
		0020/2421	LEN=0035	INSTALLED	2000
			018 "DIA CIR PLASTIC		
		0020/2125	LEN=0036	INSTALLED	UNKN
			018 "DIA CIR PLASTIC		
		0020/1920	LEN=0040	INSTALLED	UNKN
			018 "DIA CIR PLASTIC		
		0020/1624	LEN=0036	INSTALLED	UNKN
			018 "DIA CIR PLASTIC		
		0020/1350	LEN=0035	INSTALLED	UNKN
			018 "DIA CIR PLASTIC		
		0020/1012	LEN=0035	INSTALLED	UNKN
			018 "DIA CIR PLASTIC		
		0020/0653	LEN=0035	INSTALLED	2000
002627 FT		002627 FT	2 0 57062 0 00 0026+24		
		0020/0000	LENGTH(AH 2471 BK 2627)		
			024 "DIA CIR PLASTIC		
		0010/2554	LEN=0040	INSTALLED	UNKN
			018 "DIA CIR PLASTIC		
		0010/1950	LEN=0036	INSTALLED	UNKN
			024 "DIA CIR PLASTIC		
		0010/1900	LEN=0035	INSTALLED	UNKN
			024 "DIA CIR PLASTIC		
		0010/1725	LEN=0035	INSTALLED	UNKN
VAN COTT RD (T623)		0010/1464			
		0010/1374	BMS EN 57/1012/0010/1347		
			2 0 57062 0 00 0013+28		
			EAST LAKE CREEK		
		0010/1347	BMS BG 57/1012/0010/1347		
		0010/0954	BMS EN 57/1012/0010/0921		
			2 0 57062 0 00 0009+07		
			SALT LICK CR		
		0010/0921	BMS BG 57/1012/0010/0921		
			018 "DIA CIR PLASTIC		
		0010/0659	LEN=0036	INSTALLED	UNKN
			018 "DIA CIRC CONCR		
		0010/0478	LEN=0040	INSTALLED	UNKN
000000 FT		000000 FT	2 0 57062 0 00 0000+00		
			JACKSON ST		
			(SR0492 SEG 0030/0000)		
			NC LAKE RD		
JACKSON ST (SR0492 SEG 0030/0000)		0010/0000	MFC BEGIN = D		
		0010/0000	LENGTH(AH 2627 BK 0000)		

EXTRACT DATE: 12/21/2024 ROADWAY MANAGEMENT SYSTEM PAGE NUMBER: 277
PRINT DATE: 12/23/2024 SLD COUNTY/SR - ANNUAL PRINT COUNTY: SUSQUEHANNA

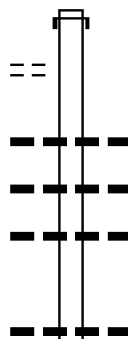
DIR: B TOTAL LEN: 3.434 MI. DIST: 04-5 SR: 1011
LEFT MUN: HARMONY T RIGHT MUN: HARMONY T

STATE PARK ENT RD
(GOVT)

018131 FT

0070/1954

016018 FT



018131 FT
INTER-AHD NEW YORK STATE LINE
0070/2113 (STBD)

0070/1166	015 "DIA	CIRC	CONCR	
	LEN=0032	INSTALLED	UNKN	
0070/0830	015 "DIA	CIRC	CONCR	
	LEN=0036	INSTALLED	UNKN	
0070/0339	015 "DIA	CIRC	CONCR	
	LEN=0036	INSTALLED	UNKN	
016018 FT	2 0 57057	0 00	0160+14	
5 0070/0000	LENGTH(AH	2113	BK 3018)	
	018 "DIA	CIR	PLASTIC	
0060/2813	LEN=0030	INSTALLED	1998	

EXTRACT DATE: 12/21/2024 ROADWAY MANAGEMENT SYSTEM PAGE NUMBER: 276
PRINT DATE: 12/23/2024 SLD COUNTY/SR - ANNUAL PRINT COUNTY: SUSQUEHANNA

DIR: B TOTAL LEN: 3.434 MI. DIST: 04-5 SR: 1011
LEFT MUN: HARMONY T RIGHT MUN: HARMONY T

013000 FT

010788 FT

008269 FT

0060/1916	018 "DIA	CIR PLASTIC
	LEN=0030	INSTALLED 1998
0060/1060	015 "DIA	CIRC CONCR
	LEN=0032	INSTALLED UNKN
0060/0632	018 "DIA	CIRC CONCR
	LEN=0032	INSTALLED UNKN
0060/0454	018 "DIA	CIRC METAL
	LEN=0060	INSTALLED UNKN
0060/0322	012 "DIA	CIRC METAL
	LEN=0030	INSTALLED 1999
0060/0170	018 "DIA	CIR PLASTIC
	LEN=0037	INSTALLED 2022
013000 FT	2 0 57057	0 00 0130+14
0060/0000	LENGTH(AH	3018 BK 2212)
	024 "DIA	CIRC CONCR
	LEN=0030	INSTALLED UNKN
0050/1635	024 "DIA	CIRC CONCR
	LEN=0040	INSTALLED UNKN
0050/1130	024 "DIA	CIRC CONCR
	LEN=0030	INSTALLED 1999
0050/0665		
010788 FT	2 0 57057	0 00 0107+84
0050/0000	LENGTH(AH	2212 BK 2519)
0040/2258	BMSID 57/1011	0040/2180
	2 0 57057	0 00 0105+08
	DEEP HOLLOW	BROOK
0040/2206	BMSBG 57/1011	0040/2180
	N BR HEMLOCK	
	STRUCTURE	LENGTH 11 FT
0040/1878	BMSID 57/1011	0040/1842
	015 "DIA	CIRC CONCR
0040/1570	LEN=0032	INSTALLED UNKN
	015 "DIA	CIRC CONCR
0040/1093	LEN=0032	INSTALLED UNKN
	015 "DIA	CIR PLASTIC
0040/0710	LEN=0030	INSTALLED UNKN
	018 "DIA	CIR PLASTIC
0040/0400	LEN=0035	INSTALLED 2003
	024 "DIA	CIR PLASTIC
0040/0149	LEN=0030	INSTALLED 2000
008269 FT	2 0 57057	0 00 0083+15
	MOUNTAIN	RD
	(T852)	
0040/0000	LENGTH(AH	2519 BK 3262)
	015 "DIA	CIR PLASTIC
0030/3182	LEN=0035	INSTALLED UNKN
	018 "DIA	CIR PLASTIC
0030/2900	LEN=0040	INSTALLED 2003

EXTRACT DATE: 12/21/2024 ROADWAY MANAGEMENT SYSTEM PAGE NUMBER: 275
PRINT DATE: 12/23/2024 SLD COUNTY/SR - ANNUAL PRINT COUNTY: SUSQUEHANNA

DIR: B TOTAL LEN: 3.434 MI. DIST: 04-5 SR: 1011
LEFT MUN: HARMONY T RIGHT MUN: HARMONY T

005007 FT

002217 FT

000000 FT

0030/2500 018 "DIA CIR PLASTIC
LEN=0035 INSTALLED UNKN

0030/1779 BARTON RD
(T771)
0030/1738 BMSSEN 57/1011/0030/1724
2 0 57057 0 00 0067+49
E BR HEMLOCK
0030/1724 BMSBG 57/1011/0030/1724

0030/0150 018 "DIA CIR PLASTIC
LEN=0035 INSTALLED UNKN
005007 FT 2 0 57057 0 00 0049+71
S 0030/0000 LENGTH(AH 3262 BK 2790)

0020/1690 024 "DIA CIR PLASTIC
LEN=0040 INSTALLED 2003

0020/0770 024 "DIA CIRC METAL
LEN=0030 INSTALLED UNKN
0020/0532 018 "DIA CIRC METAL
LEN=0030 INSTALLED UNKN
0020/0245 021"H 15"W CONCR ARCH
LEN=0040 INSTALLED 2003
0020/0050 BMSSEN 57/1011/0020/0000
002217 FT 2 0 57057 0 00 0022+05

0020/0000 BMSBG 57/1011/0020/0000
S LENGTH(AH 2790 BK 2217)
0010/1772 BMSSEN 57/1011/0010/1730
2 0 57057 0 00 0017+25
HEMLOCK CREEK
0010/1730 BMSBG 57/1011/0010/1730

0010/0951 021"H 15"W METAL ARCH
LEN=0040 INSTALLED 2003

0010/0185 021"H 15"W PIPE ARCH *
LEN=0035 INSTALLED 2003
000000 FT 2 0 57057 0 00 0000+00
NC ST EVENS POINT RD
STARRUCCA CR RD
(SR1009 SEG 0110/0000)
MFC BEGIN = E
S 0010/0000 LENGTH(AH 2217 BK 0000)

EXTRACT DATE: 12/21/2024 ROADWAY MANAGEMENT SYSTEM PAGE NUMBER: 274
PRINT DATE: 12/23/2024 SLD COUNTY/SR - ANNUAL PRINT COUNTY: SUSQUEHANNA

DIR: B TOTAL LEN: 7.387 MI. DIST: 04-5 SR: 1010
LEFT MUN: HALLSTEAD B RIGHT MUN: HALLSTEAD B

039001 FT

039001 FT
INTER-AHD

SUSQUEHANNA AV
(SR1033 SEG 0010/0000)
MAIN ST
(SR0011 SEG 0560/1246)
HALLSTEAD
GREAT BEND T
HALLSTEAD BOAT ACCESS R
(BORO)
BMS EN 57/1010/0150/2148
2 0 57063 0 00 0788+54
SALT LICK CREEK
BMS BG 57/1010/0150/2148
SR 0081 SB
OP ID 57/0081/2301/1035
SR 0081 NB
OP ID 57/0081/2300/1054

036085 FT

0150/0516
036085 FT
5 0150/0000

018 " DIA CIR PLASTIC
LEN=0030 INSTALLED 1998
2 0 57063 0 00 0764+13
LENGTH(AH 2916 BK 2425)
018 " DIA CIR PLASTIC
LEN=0035 INSTALLED 2000
018 " DIA CIR PLASTIC
LEN=0040 INSTALLED UNKN
018 " DIA CIR PLASTIC
LEN=0040 INSTALLED UNKN
018 " DIA CIR PLASTIC
LEN=0040 INSTALLED UNKN
018 " DIA CIR PLASTIC
LEN=0040 INSTALLED UNKN
018 " DIA CIRC CONCR
LEN=0040 INSTALLED UNKN
018 " DIA CIRC METAL
LEN=0040 INSTALLED UNKN
2 0 57063 0 00 0739+67
LENGTH(AH 2425 BK 2347)
018 " DIA CIRC METAL
LEN=0035 INSTALLED UNKN

033660 FT

0140/0299
033660 FT
5 0140/0000
0130/2280

024 " DIA CIRC METAL
LEN=0035 INSTALLED UNKN
024 " DIA CIR PLASTIC
LEN=0050 INSTALLED UNKN
018 " DIA CIRC METAL
LEN=0036 INSTALLED UNKN

EXTRACT DATE: 12/21/2024 ROADWAY MANAGEMENT SYSTEM PAGE NUMBER: 273
PRINT DATE: 12/23/2024 SLD COUNTY/SR - ANNUAL PRINT COUNTY: SUSQUEHANNA

DIR: B TOTAL LEN: 7.387 MI. DIST: 04-5 SR: 1010
LEFT MUN: GREAT BEND T RIGHT MUN: GREAT BEND T

	031313 FT	0130/0220	024 "DIA CIRC METAL
		031313 FT	LEN=0036 INSTALLED UNKN
		0130/0000	2 0 57063 0 00 0716+25
			LENGTH(AH 2347 BK 3493)
		0120/3448	018 "DIA CIRC METAL
			LEN=0050 INSTALLED UNKN
		0120/2560	015 "DIA CIRC METAL
			LEN=0035 INSTALLED UNKN
PA GAME COM ENT RD (GOVT)	0120/2081	0120/1960	018 "DIA CIR PLASTIC
			LEN=0025 INSTALLED UNKN
PA GAME COM ENT RD (GOVT)	0120/1700		
		0120/0630	036 "DIA CAST IRON
			LEN=0040 INSTALLED UNKN
	027820 FT	027820 FT	2 0 57063 0 00 0681+32
		0120/0000	LENGTH(AH 3493 BK 2665)
		0110/1741	018 "DIA CIR PLASTIC
			LEN=0040 INSTALLED UNKN
PA GAME COM H.Q. RD (GOVT)	0110/1454		
SMOKIE HOLLOW RD (T689)	0110/1035		
		0110/0821	LTL EGYPT CK
			STRUCTURE LENGTH 16 FT
			BMSID 57/1010/0110/0821
	025155 FT	025155 FT	2 0 57063 0 00 0654+03
		0110/0000	LENGTH(AH 2665 BK 1880)
		0100/1850	024 "DIA CIR PLASTIC
			LEN=0040 INSTALLED 2016
		0100/1545	018 "DIA CIR PLASTIC
			LEN=0040 INSTALLED UNKN
		0100/1335	024 "DIA CIR PLASTIC
			LEN=0042 INSTALLED UNKN
		0100/1040	018 "DIA CIR PLASTIC
			LEN=0042 INSTALLED UNKN
		0100/0598	015 "DIA CIR PLASTIC
			LEN=0030 INSTALLED UNKN
		0100/0375	036 "DIA CIR PLASTIC
			LEN=0040 INSTALLED 2016
		0100/0175	018 "DIA CIR PLASTIC
			LEN=0025 INSTALLED 2021

EXTRACT DATE: 12/21/2024 ROADWAY MANAGEMENT SYSTEM PAGE NUMBER: 272
PRINT DATE: 12/23/2024 SLD COUNTY/SR - ANNUAL PRINT COUNTY: SUSQUEHANNA

DIR: B TOTAL LEN: 7.387 MI. DIST: 04-5 SR: 1010
LEFT MUN: GREAT BEND T RIGHT MUN: GREAT BEND T

023275 FT

023275 FT 2 0 57063 0 00 0636+00
[S] 0100/0000 LENGTH(AH 1880 BK 2589)
018 "DIA CIRC CONCR
0090/2011 LEN=0032 INSTALLED UNKN
018 "DIA CIRC PLASTIC
0090/1646 LEN=0035 INSTALLED 2024
018 "DIA CIRC CONCR
0090/1505 LEN=0032 INSTALLED UNKN
018 "DIA CIRC PLASTIC
0090/0994 LEN=0030 INSTALLED 2003
015 "DIA CIRC CONCR
0090/0738 LEN=0024 INSTALLED UNKN

020686 FT

0090/0017 BMS EN 57/1010/0090/0000
020686 FT 2 0 57063 0 00 0610+11
MITCHELL CRK
BMSBG 57/1010/0090/0000
[S] 0090/0000 LENGTH(AH 2589 BK 1951)

018735 FT

0080/0820 024 "DIA CIRC PLASTIC
LEN=0030 INSTALLED UNKN
018 "DIA CIRC CONCR
0080/0190 LEN=0030 INSTALLED 2023
018735 FT 2 0 57063 0 00 0590+73
[S] 0080/0000 LENGTH(AH 1951 BK 2522)
018 "DIA CIRC CONCR
0070/2411 LEN=0030 INSTALLED 2023
015 "DIA CIRC CONCR
0070/1825 LEN=0036 INSTALLED UNKN

016213 FT

0070/1130 024 "DIA CIRC PLASTIC
LEN=0100 INSTALLED UNKN
015 "DIA CIRC CONCR
0070/0900 LEN=0036 INSTALLED UNKN
018 "DIA CIRC PLASTIC
0070/0420 LEN=0030 INSTALLED 2023
024 "DIA CIRC PLASTIC
0070/0250 LEN=0040 INSTALLED UNKN
016213 FT 2 0 57063 0 00 0565+51
[S] 0070/0000 LENGTH(AH 2522 BK 2460)
018 "DIA CIRC METAL
0060/2294 LEN=0040 INSTALLED UNKN
015 "DIA CAST IRON
0060/1528 LEN=0040 INSTALLED UNKN
015 "DIA CAST IRON
0060/1354 LEN=0030 INSTALLED UNKN
018 "DIA CIRC CONCR

EXTRACT DATE: 12/21/2024 ROADWAY MANAGEMENT SYSTEM PAGE NUMBER: 271
PRINT DATE: 12/23/2024 SLD COUNTY/SR - ANNUAL PRINT COUNTY: SUSQUEHANNA

DIR: B TOTAL LEN: 7.387 MI. DIST: 04-5 SR: 1010
LEFT MUN: GREAT BEND T RIGHT MUN: GREAT BEND T

013753 FT

010985 FT

007775 FT

0060/1170	LEN=0035	INSTALLED UNKN
0060/1040	018 "DIA	CIR PLASTIC
0060/0625	LEN=0035	INSTALLED UNKN
0060/0350	015 "DIA	CIR PLASTIC
0060/0074	LEN=0040	INSTALLED UNKN
013753 FT	018 "DIA	CIR PLASTIC
0060/0000	LEN=0030	INSTALLED 2004
0050/2215	015 "DIA	CIR PLASTIC
0050/1916	LEN=0040	INSTALLED UNKN
0050/1632	LEN=0040	INSTALLED UNKN
0050/1580	LEN=0036	INSTALLED UNKN
0050/0939	GREAT BEND	ACCESS RD
0050/0546	(FISH)	
0050/0014	018 "DIA	CIR PLASTIC
010985 FT	LEN=0040	INSTALLED UNKN
0050/0000	036 "DIA	CIR PLASTIC
0040/2804	LEN=0040	INSTALLED 2023
0040/2346	018 "DIA	CIR PLASTIC
0040/1997	LEN=0035	INSTALLED 2004
0040/1628	BMSSEN 57/1010/0050/0000	
0040/1437	2 0 57063 0 00 0513+05	
0040/1164	TRIB SUSQ R	
0040/1020	BMSBG 57/1010/0050/0000	
0040/0720	LENGTH(AH 2768 BK 3210)	
0040/0017	018 "DIA	CIR PLASTIC
007775 FT	018 "DIA	CIR PLASTIC
	LEN=0040	INSTALLED UNKN
	018 "DIA	CIR PLASTIC
	LEN=0040	INSTALLED UNKN
	018 "DIA	CIR PLASTIC
	LEN=0040	INSTALLED UNKN
	018 "DIA	CIR PLASTIC
	LEN=0035	INSTALLED UNKN
	GREAT BEND	
	OAKLAND T	
	036 "DIA	CIR PLASTIC
	LEN=0040	INSTALLED UNKN
	018 "DIA	CIR PLASTIC
	LEN=0035	INSTALLED UNKN
	018 "DIA	CIR PLASTIC
	LEN=0040	INSTALLED UNKN
	BMSSEN 57/1010/0040/0000	
	2 0 57063 0 00 0480+91	
	BEDBUG CREEK	
	BMSBG 57/1010/0040/0000	

EXTRACT DATE: 12/21/2024 ROADWAY MANAGEMENT SYSTEM PAGE NUMBER: 270
PRINT DATE: 12/23/2024 SLD COUNTY/SR - ANNUAL PRINT COUNTY: SUSQUEHANNA

DIR: B TOTAL LEN: 7.387 MI. DIST: 04-5 SR: 1010
LEFT MUN: OAKLAND T RIGHT MUN: OAKLAND T

2 0 57063 0 00 0451+00 004831 FT
TWP RD
(TWP) 0030/0000

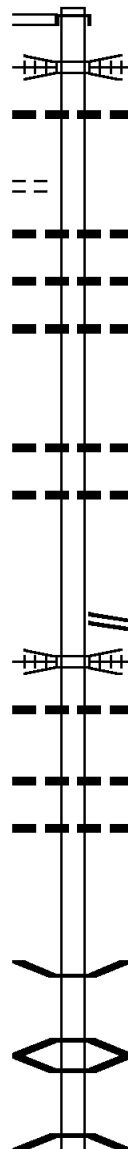
002434 FT

000000 FT

Station	Length	Material	Notes
0040/0000	0030	018" DIA CIR PLASTIC	LEN=0040 INSTALLED 2004
0030/1470	0030	018" DIA CIR PLASTIC	LEN=0030 INSTALLED UNKN
0030/0788	0045	018" DIA CIR PLASTIC	LEN=0045 INSTALLED 2004
004831 FT			
0030/0000	0020	018" DIA CIR PLASTIC	LEN=0030 INSTALLED 2023
0020/1156	0035	015" DIA CIRC METAL	LEN=0035 INSTALLED UNKN
0020/0540	0040	024" DIA CIRC METAL	LEN=0040 INSTALLED 2004
0020/0330	0040	024" DIA CIR PLASTIC	LEN=0040 INSTALLED UNKN
0020/0179	0030	018" DIA CIR PLASTIC	LEN=0030 INSTALLED UNKN
002434 FT			
0020/0000	0010	015" DIA CIRC CONCR	LEN=0032 INSTALLED UNKN
0010/1604	0032	024" DIA CIR PLASTIC	LEN=0032 INSTALLED UNKN
0010/0983	0037	018" DIA CIRC CONCR	LEN=0037 INSTALLED UNKN
0010/0250	0010	BMS EN 57/1010/0010/0112	2 0 57063 0 00 0404+05
0010/0210	0010	NO UNDERPASS INFORMATION	BMS BG 57/1010/0010/0112
0010/0112	0031	024" DIA CIRC CONCR	LEN=0031 INSTALLED UNKN
0010/0075	0000	2 0 57063 0 00 0403+09	
000000 FT			
NC HARMONY RD			
MAIN ST			
(SR1021			
MFC BEGIN			
SEG 0150/0000			
0010/0000	0000	LENGTH(AH 2434 BK 0000)	

DIST: 04-5 SR: 1009
RIGHT MUN: LANESBORO B

041016 FT



```

046005 FT
INTER-AHD MAIN ST
0200/0798 (SR0171 SEG 0520/0000)
NORFOLK SOUTHERN
0200/0774 OVERPASS IS RR X-ING
015 "DIA CIRC CONCR
0200/0265 LEN=0040 INSTALLED UNKN
045207 FT

0200/0000 LENGTH(AH 0798 BK 2331)
024 "DIA CIRC METAL
0190/2294 LEN=0040 INSTALLED UNKN
015 "DIA CIRC METAL
0190/1803 LEN=0035 INSTALLED UNKN
015 "DIA CIRC METAL
0190/1790 LEN=0010 INSTALLED UNKN

0190/0475 015 "DIA CIRC CONCR
LEN=0040 INSTALLED UNKN
018 "DIA CIRC CONCR
0190/0100 LEN=0013 INSTALLED UNKN
042876 FT 1 0 00296 0 05 1828+41
NC MAIN ST
MAIN ST
0190/0000 (SR1015 SEG 0010/0000)
LENGTH(AH 2331 BK 1860)
NORFOLK SOUTHERN
0180/1572 OVERPASS IS RR X-ING
036 "DIA CIRC CONCR
0180/1430 LEN=0045 INSTALLED UNKN

0180/0730 018 "DIA CIRC CONCR
LEN=0040 INSTALLED UNKN
024 "H 36 "W CONC STRUCT
0180/0310 LEN=0040 INSTALLED UNKN
041016 FT 1 0 00296 0 05 1810+08
0180/0000 LENGTH(AH 1860 BK 2236)

0170/0951 BMSSEN 57/1009/0170/0800
1 0 00296 0 04 1795+23
NO UNDERPASS INFORMATION
0170/0813 BMSBG 57/1009/0170/0800
0170/0652 BMSSEN 57/1009/0170/0623
1 0 00296 0 04 1793+35
PIG PEN RUN
0170/0623 BMSBG 57/1009/0170/0623

```

DIR: B TOTAL LEN: 8.713 MI.
LEFT MUN: LANESBORO B

DIST: 04-5 SR: 1009
RIGHT MUN: LANESBORO B

EXTRACT DATE: 12/21/2024 ROADWAY MANAGEMENT SYSTEM PAGE NUMBER: 267
PRINT DATE: 12/23/2024 SLD COUNTY/SR - ANNUAL PRINT COUNTY: SUSQUEHANNA

DIR: B TOTAL LEN: 8.713 MI. DIST: 04-5 SR: 1009
LEFT MUN: HARMONY T RIGHT MUN: HARMONY T

		0140/1382	018 "DIA CIRC CONCR LEN=0036 INSTALLED UNKN
		0140/1193	024 "DIA CIRC CONCR LEN=0040 INSTALLED UNKN
030323 FT		030323 FT	1 0 00296 0 04 1703+00 KING HILL RD (TB48)
		0140/0000	LENGTH(AH 2793 BK 2103)
		0130/2003	BMSSEN 57/1009/0130/1954
		0130/1940	018 "DIA CIRC CONCR LEN=0030 INSTALLED UNKN
		0130/1921	1 0 00296 0 04 1680+80 STARRUCCA CK BMSBG 57/1009/0130/1954
BRANDT RD (T769)	0130/1848	0130/1620	018 "DIA CIRC CONCR LEN=0030 INSTALLED 1999
		0130/1041	018 "DIA CIR PLASTIC LEN=0035 INSTALLED UNKN
		0130/0880	018 "DIA CIR PLASTIC LEN=0035 INSTALLED UNKN
028220 FT		0130/0078	BMSSEN 57/1009/0130/0000
		028220 FT	1 0 00296 0 04 1680+80 STARRUCCA CR
		0130/0000	BMSBG 57/1009/0130/0000 LENGTH(AH 2103 BK 2238)
		0120/1492	015 "DIA CIRC CONCR LEN=0035 INSTALLED UNKN
		0120/0985	015 "DIA CIRC CONCR LEN=0035 INSTALLED UNKN
		0120/0625	018 "DIA CIRC CONCR LEN=0030 INSTALLED 1999
025982 FT		0120/0081	BMSSEN 57/1009/0120/0000
		025982 FT	1 0 00296 0 04 1658+75 STARRUCCA CR
		0120/0000	BMSBG 57/1009/0120/0000 LENGTH(AH 2238 BK 2107)
		0110/0909	ROCKWELL RD (TB55)
BURDICK HILL RD (SR1057 SEG 0070/1126)	0110/0750	0110/0567	ROCKWELL RD (TB55)

EXTRACT DATE: 12/21/2024 ROADWAY MANAGEMENT SYSTEM PAGE NUMBER: 266
PRINT DATE: 12/23/2024 SLD COUNTY/SR - ANNUAL PRINT COUNTY: SUSQUEHANNA
DIR: B TOTAL LEN: 8.713 MI. DIST: 04-5 SR: 1009
LEFT MUN: HARMONY T RIGHT MUN: HARMONY T

	0110/0169	BMS EN 57/1009/0110/0092 1 0 00296 0 04 1637+83 STARRUCCA CR
023875 FT	0110/0092	BMSBG 57/1009/0110/0092 1 0 00296 0 04 1637+31 STEVENS PT RD
	0110/0000	(SR1011 SEG 0010/0000) LENGTH(AH 2107 BK 1874) 018 "DIA CIR PLASTIC
	0100/1745	LEN=0070 INSTALLED UNKN
	0100/0633	015 "DIA CIR PLASTIC LEN=0040 INSTALLED 2000
022001 FT	0100/0085	015 "DIA CIRC CONCR LEN=0028 INSTALLED UNKN
	022001 FT	1 0 00296 0 04 1617+92
	0100/0000	LENGTH(AH 1874 BK 3276)
	0090/2386	018 "DIA CIRC CONCR LEN=0030 INSTALLED UNKN
	0090/1415	018 "DIA CIRC CONCR LEN=0030 INSTALLED UNKN
	0090/0866	028"H 20"W METAL ARCH LEN=0030 INSTALLED 2004
018725 FT	018725 FT	1 0 00296 0 04 1584+85
	0090/0000	LENGTH(AH 3276 BK 2492) 018 "DIA CIR PLASTIC
	0080/2258	LEN=0036 INSTALLED UNKN
	0080/1620	018 "DIA CIR PLASTIC LEN=0040 INSTALLED 2004
	0080/1389	018 "DIA CIR PLASTIC LEN=0040 INSTALLED 2004
	0080/0921	015 "DIA CIR PLASTIC LEN=0036 INSTALLED UNKN
	0080/0671	018 "DIA CIR PLASTIC LEN=0036 INSTALLED UNKN
016233 FT	016233 FT	1 0 00296 0 04 1560+10
	0080/0000	LENGTH(AH 2492 BK 2474) 018 "DIA CIR PLASTIC
	0070/2407	LEN=0030 INSTALLED UNKN
	0070/2117	018 "DIA CIRC CONCR LEN=0032 INSTALLED UNKN
	0070/1700	018 "DIA CIR PLASTIC LEN=0035 INSTALLED UNKN

DIR: B TOTAL LEN: 8.713 MI. DIST: 04-5 SR: 1009
LEFT MUN: HARMONY T RIGHT MUN: HARMONY T

EXTRACT DATE: 12/21/2024 ROADWAY MANAGEMENT SYSTEM PAGE NUMBER: 264
PRINT DATE: 12/23/2024 SLD COUNTY/SR - ANNUAL PRINT COUNTY: SUSQUEHANNA

DIR: B TOTAL LEN: 8.713 MI. DIST: 04-5 SR: 1009
LEFT MUN: HARMONY T RIGHT MUN: HARMONY T

006265 FT

006265 FT 1 0 00296 0 03 1460+00
GHOST MOUNTAIN RD
(TB46)
S 0040/0000 LENGTH(AH 2970 BK 3340)

0030/2657 018 "DIA CIRC METAL
LEN=0035 INSTALLED UNKN
0030/2390 018 "DIA CIR PLASTIC
LEN=0035 INSTALLED UNKN

0030/1725 018 "DIA CIRC METAL
LEN=0030 INSTALLED UNKN

0030/1083 018 "DIA CIR PLASTIC
LEN=0035 INSTALLED UNKN
018 "DIA CIR PLASTIC

0030/0946 018 "DIA CIR PLASTIC
LEN=0035 INSTALLED UNKN

0030/0717 018 "DIA CIR PLASTIC
LEN=0040 INSTALLED 2003

0030/0252 018 "DIA CIR PLASTIC
LEN=0035 INSTALLED 2003

0030/0135 018 "DIA CIR PLASTIC
LEN=0036 INSTALLED 2003

002925 FT

002925 FT 1 0 00296 0 03 1426+50
HARMONY
THOMPSON T

S 0030/0000 LENGTH(AH 3340 BK 2925)
018 "DIA CIR PLASTIC

0010/2498 018 "DIA CIR PLASTIC
LEN=0040 INSTALLED UNKN

0010/2138 018 "DIA CIR PLASTIC
LEN=0040 INSTALLED UNKN

0010/1662 018 "DIA CIR PLASTIC
LEN=0040 INSTALLED UNKN

0010/1458 018 "DIA CIR PLASTIC
LEN=0040 INSTALLED 2003

0010/1163 018 "DIA CIR PLASTIC
LEN=0035 INSTALLED 2003

0010/0748 018 "DIA CIR PLASTIC
LEN=0040 INSTALLED UNKN

0010/0513 018 "DIA CIR PLASTIC
LEN=0040 INSTALLED 2003

0010/0088 018 "DIA CIR PLASTIC
LEN=0040 INSTALLED 2003

000000 FT

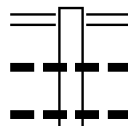
000000 FT 1 0 00296 0 03 1397+32
NC ST ARRUCCA CREEK RD
INTER-BK (CO 63) STARRUCCA CRK R
(SR4039 SEG 0050/2903)

MFC BEGIN = D
BK-WAYNE (63)

S 0010/0000 LENGTH(AH 2925 BK 0000)

EXTRACT DATE: 12/21/2024 ROADWAY MANAGEMENT SYSTEM PAGE NUMBER: 263
PRINT DATE: 12/23/2024 SLD COUNTY/SR - ANNUAL PRINT COUNTY: SUSQUEHANNA
DIR: B TOTAL LEN: 1.704 MI. DIST: 04-5 SR: 1008
LEFT MUN: JACKSON T RIGHT MUN: JACKSON T

008997 FT



008997 FT SR 0092 SH
0030/3151 (SR0092 SEG 0420/0000)
015 "DIA CIRC CONCR
0030/3088 LEN=0350 INSTALLED UNKN
015 "DIA CIR PLASTIC
0030/2711 LEN=0350 INSTALLED UNKN

EXTRACT DATE: 12/21/2024 ROADWAY MANAGEMENT SYSTEM PAGE NUMBER: 262
PRINT DATE: 12/23/2024 SLD COUNTY/SR - ANNUAL PRINT COUNTY: SUSQUEHANNA

DIR: B TOTAL LEN: 1.704 MI. DIST: 04-5 SR: 1008
LEFT MUN: JACKSON T RIGHT MUN: JACKSON T

2 0 57060 0 00 0058+13 005846 FT
FOXTON LAKE RD
(T722)

DROPPS RD
(T720)

0030/0000

0020/2390

002507 FT

000000 FT

0030/1920	015 "DIA	CIR PLASTIC
	LEN=0036	INSTALLED UNKN
0030/1380	015 "DIA	CIRC CONCR
	LEN=0036	INSTALLED UNKN
0030/0692	018 "DIA	CIRC CONCR
	LEN=0040	INSTALLED UNKN
0030/0253	015 "DIA	CIR PLASTIC
005846 FT	LEN=0040	INSTALLED UNKN
0030/0000	LENGTH(AH 3151 BK 3339)	
	036 "DIA	CIR PLASTIC
0020/2891	LEN=0040	INSTALLED 1998
0020/2320	015 "DIA	CIR PLASTIC
	LEN=0040	INSTALLED 1998
0020/2039	036 "DIA	CIRC METAL
	LEN=0035	INSTALLED 1998
0020/1575	015 "DIA	CIR PLASTIC
	LEN=0035	INSTALLED UNKN
0020/1350	015 "DIA	CIR PLASTIC
	LEN=0036	INSTALLED UNKN
0020/1089	015 "DIA	CIR PLASTIC
	LEN=0036	INSTALLED UNKN
0020/0660	015 "DIA	CIR PLASTIC
	LEN=0030	INSTALLED UNKN
0020/0375	015 "DIA	CIR PLASTIC
	LEN=0032	INSTALLED UNKN
002507 FT	2 0 57060 0 00 0025+35	
0020/0000	LENGTH(AH 3339 BK 2507)	
0010/1645	018 "DIA	CIRC CONCR
	LEN=0050	INSTALLED UNKN
0010/1235	018 "DIA	CIR PLASTIC
	LEN=0090	INSTALLED UNKN
0010/0700	024 "DIA	CIR PLASTIC
	LEN=0035	INSTALLED UNKN
0010/0471	018 "DIA	CIRC CONCR
	LEN=0025	INSTALLED 2000
0010/0286	018 "DIA	CIR PLASTIC
	LEN=0032	INSTALLED UNKN
000000 FT	2 0 57060 0 00 0000+00	
	NC SR 1008 SH	
	SR 1019 SH	
	(SR 1019 SEG 0060/0000)	
	MFC BEGIN = E	
0010/0000	LENGTH(AH 2507 BK 0000)	

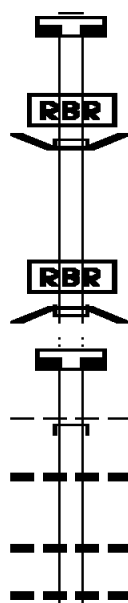
EXTRACT DATE: 12/21/2024 ROADWAY MANAGEMENT SYSTEM PAGE NUMBER: 261
PRINT DATE: 12/23/2024 SLD COUNTY/SR - ANNUAL PRINT COUNTY: SUSQUEHANNA

DIR: B TOTAL LEN: 1.897 MI. DIST: 04-5 SR: 1007
LEFT MUN: THOMPSON T RIGHT MUN: THOMPSON T

010014 FT

009962 FT

009962 FT



010014 FT
7052/0000

INTER-AHD
0050/0052
009962 FT

INTER-BK

5 0050/0000
009962 FT
7042/0000
INTER-AHD

0040/3604

0040/3110

0040/2226

0040/1897

LENGTH(AH 0100 BK 0052)

BMSBN 57/1007/0050/0000
BEAR SWAMP RD
(T750)

2 0 57056 0 00 0086+67
P3

BEAR SWAMP RD
(T750)

SOUTH BR CANAWACTA CREE
BMSBG 57/1007/0050/0000
LENGTH(AH 0052 BK 0100)

LENGTH(AH 0100 BK 3604)
BEAR SWAMP RD
(T750)

HARMONY T
018 " DIA CIRC METAL
LEN=0040 INSTALLED 2001

018 " DIA CIRC CONCR
LEN=0032 INSTALLED 2001
015 " DIA CIR PLASTIC
LEN=0030 INSTALLED UNKN

EXTRACT DATE: 12/21/2024 ROADWAY MANAGEMENT SYSTEM PAGE NUMBER: 260
PRINT DATE: 12/23/2024 SLD COUNTY/SR - ANNUAL PRINT COUNTY: SUSQUEHANNA

DIR: B TOTAL LEN: 1.897 MI. DIST: 04-5 SR: 1007
LEFT MUN: HARMONY T RIGHT MUN: HARMONY T

2 0 57056 0 01 0230+32 000000 FT
BELMONT PK
(SR0171 SEG 0490/0000) 0010/0000

0040/1527	018 "DIA CIRC CONCR LEN=0032 INSTALLED 2001
0040/1165	015 "DIA CIRC CONCR LEN=0025 INSTALLED UNKN
0040/0792	MEADE RD (TWP)
0040/0766	048 "DIA CIRC CONCR LEN=0030 INSTALLED UNKN
0040/0751	CANAWACTA CK STRUCTURE LENGTH 5 FT BMSID 57/1007/0040/0751
0040/0019	BMSID 57/1007/0040/0000
006358 FT	2 0 57056 0 01 0166+48 S B CANAWACTA BMSBG 57/1007/0040/0000 LENGTH(AH 3604 BK 2345)
0030/1456	018 "DIA CIRC METAL LEN=0032 INSTALLED 2001
0030/0490	015 "DIA CIR PLASTIC LEN=0030 INSTALLED UNKN
004013 FT	2 0 57056 0 01 0190+00 S 0030/0000 LENGTH(AH 2345 BK 2056)
0020/1443	015 "DIA CIRC CONCR LEN=0025 INSTALLED UNKN
0020/1081	024 "DIA CIR PLASTIC LEN=0040 INSTALLED 2001
0020/0598	018 "DIA CIRC CONCR LEN=0040 INSTALLED 2001
001957 FT	2 0 57056 0 01 0210+56 E BR CANAWACTA CREEK STRUCTURE LENGTH 15 FT BMSID 57/1007/0020/0000
0020/0000	018 "DIA CIR PLASTIC LENGTH(AH 2056 BK 1957)
0010/1457	018 "DIA CIR PLASTIC LEN=0040 INSTALLED 2001
0010/0722	024 "DIA CIRC CONCR LEN=0025 INSTALLED UNKN
000000 FT	NC BEAR SWAMP RD BELMONT PK (SR0171 SEG 0490/0000) MFC BEGIN = E
0010/0000	0010/0000 LENGTH(AH 1957 BK 0000)

EXTRACT DATE: 12/21/2024 ROADWAY MANAGEMENT SYSTEM PAGE NUMBER: 259
PRINT DATE: 12/23/2024 SLD COUNTY/SR - ANNUAL PRINT COUNTY: SUSQUEHANNA

DIR: B TOTAL LEN: 1.133 MI. DIST: 04-5 SR: 1006
LEFT MUN: JACKSON T RIGHT MUN: JACKSON T

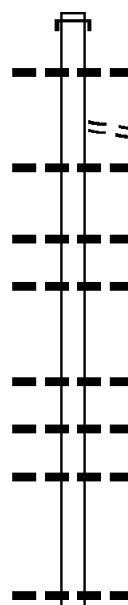
005981 FT		005981 FT	
POTTER HILL RD (SR1004 SEG 0030/0000)	0020/3383	INTER-AHD CREEK RD	
		(T710) (TBK) PAGES RD	
		(T730)	
		018 "DIA CIRC CONCR	
		LEN=0032 INSTALLED 2001	
		018 "DIA CIRC CONCR	
		LEN=0032 INSTALLED 2001	
		018 "DIA CIRC CONCR	
		LEN=0032 INSTALLED 2001	
		018 "DIA CIRC CONCR	
		LEN=0032 INSTALLED 2001	
		018 "DIA CIRC CONCR	
		LEN=0032 INSTALLED 2001	
		018 "DIA CIRC CONCR	
		LEN=0032 INSTALLED 2001	
1 0 00371 0 00 0026+03 002598 FT SHELDON RD (T716)	0020/0000	0020/0094 018 "DIA CIRC CONCR	
		002598 FT LEN=0032 INSTALLED 2001	
		5 0020/0000 LENGTH(AH 3383 BK 2598)	
		024 "DIA CIR PLASTIC	
		LEN=0036 INSTALLED 2001	
		018 "DIA CIRC CONCR	
		LEN=0036 INSTALLED 2001	
		018 "DIA CIRC CONCR	
		LEN=0036 INSTALLED 2001	
		018 "DIA CIRC CONCR	
		LEN=0036 INSTALLED 2001	
		018 "DIA CIRC METAL	
		LEN=0030 INSTALLED 2001	
		018 "DIA CIR PLASTIC	
		LEN=0032 INSTALLED 2001	
		1 0 00371 0 00 0000+00	
		NC DEER RIDGE RD	
000000 FT	0010/0000	SR 0092 SH	
		(SR0092 SEG 0430/0000)	
		MFC BEGIN = E	
		5 0010/0000 LENGTH(AH 2598 BK 0000)	

EXTRACT DATE: 12/21/2024 ROADWAY MANAGEMENT SYSTEM PAGE NUMBER: 258
PRINT DATE: 12/23/2024 SLD COUNTY/SR - ANNUAL PRINT COUNTY: SUSQUEHANNA

DIR: B TOTAL LEN: 5.417 MI. DIST: 04-5 SR: 1005
LEFT MUN: THOMPSON T RIGHT MUN: THOMPSON T

028604 FT


















026385 FT



028604 FT AH-WAYNE (63)
INTER-AHD STARRUCCA CRK RD
0110/2219 (SR4039 SEG 0010/0000)
036 "DIA CIRC CONCR
0110/1970 LEN=0040 INSTALLED 2006
CALLENDER RD
0110/1879 (T738)
015 "DIA CIRC CONCR
0110/1770 LEN=0040 INSTALLED 1999
015 "DIA CIRC CONCR
0110/0946 LEN=0036 INSTALLED UNKN
018 "DIA CIRC CONCR
0110/0426 LEN=0040 INSTALLED 1999
026385 FT 1 0 00296 0 03 1375+06
5 0110/0000 LENGTH(AH 2219 BK 2727)
018 "DIA CIR PLASTIC
0100/2700 LEN=0040 INSTALLED 2006
018 "DIA CIR PLASTIC
0100/2400 LEN=0030 INSTALLED UNKN
015 "DIA CIRC METAL
0100/1841 LEN=0040 INSTALLED UNKN
018 "DIA CIR PLASTIC
0100/0361 LEN=0040 INSTALLED 2000

EXTRACT DATE: 12/21/2024 ROADWAY MANAGEMENT SYSTEM PAGE NUMBER: 257
PRINT DATE: 12/23/2024 SLD COUNTY/SR - ANNUAL PRINT COUNTY: SUSQUEHANNA

DIR: B TOTAL LEN: 5.417 MI. DIST: 04-5 SR: 1005
LEFT MUN: THOMPSON T RIGHT MUN: THOMPSON T

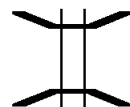
023658 FT		0100/0043 BMS EN 57/1005/0100/0000 023658 FT 1 0 00296 0 03 1346+77 STARRUCCA CR BMSBG 57/1005/0100/0000 5 0100/0000 LENGTH(AH 2727 BK 1977)
		036 "DIA CIRC METAL 0090/1305 LEN=0040 INSTALLED 1999
021681 FT		018 "DIA CIRC CONCR 0090/0346 LEN=0030 INSTALLED 1999 021681 FT 1 0 00296 0 03 1327+33 5 0090/0000 LENGTH(AH 1977 BK 2738)
		018 "DIA CIR PLASTIC 0080/2600 LEN=0032 INSTALLED 1999
		018 "DIA CIR PLASTIC 0080/2009 LEN=0032 INSTALLED UNKN
		015 "DIA CIRC CONCR 0080/1859 LEN=0032 INSTALLED UNKN
		015 "DIA CIRC CONCR 0080/1537 LEN=0032 INSTALLED UNKN
		018 "DIA CIRC CONCR 0080/1233 LEN=0036 INSTALLED UNKN
		015 "DIA CIRC CONCR 0080/0950 LEN=0030 INSTALLED UNKN
018943 FT		018 "DIA CIRC CONCR 0080/0334 LEN=0032 INSTALLED UNKN 018943 FT 1 0 00296 0 03 1299+18 UNNAMED RD (PRDR)
		5 0080/0000 LENGTH(AH 2738 BK 2708) 015 "DIA CIRC CONCR
		0070/2140 LEN=0032 INSTALLED 1999
		015 "DIA CIRC CONCR 0070/1520 LEN=0040 INSTALLED UNKN
JEFFERSON ST (TWP)		0070/0644
1 0 00296 0 03 1272+02 016235 FT		0070/0330 018 "DIA CIR PLASTIC NC ST ARRUCCA CREEK RD MFC BEGIN = D THOMPSON THOMPSON B
MAIN ST (SR0171 SEG 0350/0000)		5 0070/0000 LENGTH(AH 2708 BK 3273) 015 "DIA CIR PLASTIC
MAIN ST (SR0171 SEG 0350/0000) 0070/0000		0060/3124 LEN=0040 INSTALLED UNKN

EXTRACT DATE: 12/21/2024 ROADWAY MANAGEMENT SYSTEM PAGE NUMBER: 256
PRINT DATE: 12/23/2024 SLD COUNTY/SR - ANNUAL PRINT COUNTY: SUSQUEHANNA

DIR: B TOTAL LEN: 5.417 MI. DIST: 04-5 SR: 1005
LEFT MUN: THOMPSON B RIGHT MUN: THOMPSON B

WATER ST
(BORO)

0060/2752



== ==

--- ---

--- ---

--- ---

--- ---

--- ---

--- ---

==

--- ---

--- ---

--- ---

==

--- ---

--- ---

--- ---

--- ---

--- ---

0060/2878 BMS EN 57/1005/0060/2848
1 0 00296 4 00 0101+42
STARUCCA CK
0060/2848 BMSBG 57/1005/0060/2848
MILL ST
0060/2752 (BORO)
018 "DIA CIR PLASTIC
LEN=0040 INSTALLED 2000
0060/2736 018 "DIA CIR PLASTIC
LEN=0040 INSTALLED 2000
0060/1984 018 "DIA CIR PLASTIC
LEN=0035 INSTALLED UNKN
0060/0918 015 "DIA CIRC CONCR
LEN=0036 INSTALLED UNKN
012962 FT 1 0 00296 4 00 0072+57
THOMPSON
THOMPSON T
5 0060/0000 LENGTH(AH 3273 BK 2202)
0050/1422 018 "DIA CIR PLASTIC
LEN=0030 INSTALLED UNKN
0050/0808 018 "DIA CIR PLASTIC
LEN=0050 INSTALLED 2000
0050/0490 018 "DIA CIR PLASTIC
LEN=0030 INSTALLED UNKN
010760 FT 1 0 00296 4 00 0050+55
5 0050/0000 LENGTH(AH 2202 BK 2530)
0040/2451 015 "DIA CIRC CONCR
LEN=0024 INSTALLED UNKN
0040/1680 036 "DIA CIR PLASTIC
LEN=0035 INSTALLED 1999
0040/1518 015 "DIA CIRC CONCR
LEN=0036 INSTALLED UNKN
0040/1350 015 "DIA CIRC METAL
LEN=0030 INSTALLED 1999
008230 FT 1 0 00296 4 00 0025+64
5 0040/0000 LENGTH(AH 2530 BK 2371)
018 "DIA CIRC METAL

012962 FT

GELATT RD
(T663)

0050/0500

010760 FT

BARTON RD
(T736)

0040/1664

008230 FT

EXTRACT DATE: 12/21/2024 ROADWAY MANAGEMENT SYSTEM PAGE NUMBER: 255
PRINT DATE: 12/23/2024 SLD COUNTY/SR - ANNUAL PRINT COUNTY: SUSQUEHANNA

DIR: B TOTAL LEN: 5.417 MI. DIST: 04-5 SR: 1005
LEFT MUN: THOMPSON T RIGHT MUN: THOMPSON T

1 0 00296 4 00 0000+00 005859 FT
WAY LAKE RD
(T726)
LC FOR WAY LAKE RD
(CONN) 0030/0000
0020/3102

MILAN RD
(T751) 0020/1518

002574 FT

000000 FT

0030/2042	LEN=0040	INSTALLED UNKN
0030/1862	015 "DIA CIRC METAL	LEN=0036 INSTALLED UNKN
0030/1234	018 "DIA CIRC PLASTIC	LEN=0040 INSTALLED 2000
0030/0878	036 "DIA CIRC METAL	LEN=0050 INSTALLED 2000
0030/0375	021 "H 15 "W METAL ARCH	LEN=0040 INSTALLED 2000
005859 FT		
5 0030/0000	LENGTH(AH 2371 BK 3285)	
0020/2569	018 "DIA CIRC METAL	LEN=0030 INSTALLED UNKN
0020/1646	018 "DIA CIRC METAL	LEN=0040 INSTALLED UNKN
0020/1518	CALLENDER RD	(T738)
0020/1096	018 "DIA CIRC PLASTIC	LEN=0030 INSTALLED UNKN
002574 FT	2 0 57053 0 00 0025+72	LOCUST LN
5 0020/0000	LENGTH(AH 3285 BK 2574)	(PRDR)
0010/2455	030 "DIA CIRC METAL	LEN=0040 INSTALLED 2000
0010/2269	SOUTH SHORE DR	(PRDR)
0010/2160	018 "DIA CIRC METAL	LEN=0030 INSTALLED UNKN
000000 FT	2 0 57053 0 00 0000+00	NC WRIGHTER LAKE RD
INTER-BK	OXBOW RD	(SR4035 SEG 0050/0380)
	MFC BEGIN = E	BK-WAYNE (63)
5 0010/0000	LENGTH(AH 2574 BK 0000)	

EXTRACT DATE: 12/21/2024 ROADWAY MANAGEMENT SYSTEM PAGE NUMBER: 254
PRINT DATE: 12/23/2024 SLD COUNTY/SR - ANNUAL PRINT COUNTY: SUSQUEHANNA

DIR: B TOTAL LEN: 5.879 MI. DIST: 04-5 SR: 1004
LEFT MUN: THOMPSON T RIGHT MUN: THOMPSON T

031042 FT

031042 FT AH-WAYNE (63)
INTER-AHD SR 4012 SH
0140/2898 (SR4012 SEG 0010/0000)
018 "DIA CIR PLASTIC
0140/2680 LEN=0040 INSTALLED 1996
018 "DIA CIR PLASTIC
0140/2309 LEN=0030 INSTALLED UNKN

0140/1349 024 "DIA CIR PLASTIC
LEN=0040 INSTALLED 1996

028144 FT

0140/0515 024 "DIA CIR PLASTIC
LEN=0045 INSTALLED 1996
028144 FT 2 0 57054 0 00 0250+07
S 0140/0000 LENGTH(AH 2898 BK 2483)
024 "DIA CIR PLASTIC
0130/2450 LEN=0045 INSTALLED 1996
024 "DIA CIR PLASTIC
0130/2077 LEN=0030 INSTALLED 1996

0130/1105 018 "DIA CIR PLASTIC
LEN=0030 INSTALLED UNKN

025661 FT

0130/0208 018 "DIA CIR PLASTIC
LEN=0030 INSTALLED 1996
025661 FT 2 0 57054 0 00 0225+06
S 0130/0000 LENGTH(AH 2483 BK 2505)
018 "DIA CIR PLASTIC

EXTRACT DATE: 12/21/2024 ROADWAY MANAGEMENT SYSTEM PAGE NUMBER: 253
PRINT DATE: 12/23/2024 SLD COUNTY/SR - ANNUAL PRINT COUNTY: SUSQUEHANNA

DIR: B TOTAL LEN: 5.879 MI. DIST: 04-5 SR: 1004
LEFT MUN: THOMPSON T RIGHT MUN: THOMPSON T

	0120/1965	LEN=0030	INSTALLED	1998
	0120/1204	018 "DIA	CIR PLASTIC	
	0120/0990	LEN=0030	INSTALLED	1998
	0120/0491	018 "DIA	CIR PLASTIC	
	0120/0088	LEN=0045	INSTALLED	1998
023156 FT	023156 FT	030 "DIA	CIRC CONCR	
	0120/0000	LEN=0040	INSTALLED	UNKN
	0110/2075	015 "DIA	CIR PLASTIC	
	0110/0811	LEN=0035	INSTALLED	1998
020656 FT	020656 FT	024 "DIA	CIR PLASTIC	
	0100/2494	LEN=0035	INSTALLED	UNKN
	0100/0990	2 0 57054 0 00 0200+01	LENGTH(AH	2505 BK 2500)
	0100/0660	018 "DIA	CIR PLASTIC	
	0100/0280	024 "DIA	CIR PLASTIC	
018136 FT	0100/0061	LEN=0030	INSTALLED	1998
	018136 FT	015 "DIA	CIRC METAL	
	0100/0000	LEN=0040	INSTALLED	UNKN
	0090/2077	036 "DIA	CIR PLASTIC	
	0090/1326	LEN=0030	INSTALLED	UNKN
	0090/0820	015 "DIA	CIRC METAL	
	0090/0460	LEN=0035	INSTALLED	UNKN
2 0 57054 0 00 0122+72 015409 FT	015409 FT	2 0 57054 0 00 0149+99	LENGTH(AH	2520 BK 2727)
	INTER-BK	024 "DIA	CIR PLASTIC	
		LEN=0035	INSTALLED	1998
		015 "DIA	CIRC METAL	
		LEN=0035	INSTALLED	UNKN
		018 "DIA	CIRC METAL	
		LEN=0030	INSTALLED	1998
		018 "DIA	CIR PLASTIC	
		LEN=0035	INSTALLED	1998
		TITLE IRELAND RD		
		BELMONT PK		

EXTRACT DATE: 12/21/2024 ROADWAY MANAGEMENT SYSTEM PAGE NUMBER: 252
PRINT DATE: 12/23/2024 SLD COUNTY/SR - ANNUAL PRINT COUNTY: SUSQUEHANNA

DIR: B TOTAL LEN: 5.879 MI. DIST: 04-5 SR: 1004
LEFT MUN: THOMPSON T RIGHT MUN: THOMPSON T

BELMONT PK
(SR0171 SEG 0400/1100) 0090/0000
015409 FT

013157 FT

010656 FT

2 0 57054 0 00 0043+55 007563 FT
CHURCHILL LAKE RD
(T742) 0060/0000

0090/0000 LTH AH 002727 BK 000100
015409 FT
7088/0000 BELMONT PK
INTER-AHD (SR0171 SEG 0400/0000)
BELMONT PK
0080/2252 (SR0171 SEG 0400/0000)
TR STARUCA C
STRUCTURE LENGTH 12 FT
BMSID 57/1004/0080/1717
0080/1717 024 "DIA CIR PLASTIC
LEN=0035 INSTALLED UNKN
0080/1142 024 "DIA CIRC METAL
LEN=0040 INSTALLED 1998
0080/0744
013157 FT 2 0 57054 0 00 0100+63
0080/0000 LENGTH(AH 2252 BK 2501)
015 "DIA CIR PLASTIC
0070/2039 LEN=0035 INSTALLED 1998
018 "DIA CIR PLASTIC
0070/1652 LEN=0035 INSTALLED 1998
018 "DIA CIR PLASTIC
0070/1157 LEN=0030 INSTALLED 1998
015 "DIA CIR PLASTIC
0070/1011 LEN=0030 INSTALLED UNKN
024 "DIA CIR PLASTIC
0070/0586 LEN=0035 INSTALLED 1998
010656 FT 2 0 57054 0 00 0074+50
0070/0000 LENGTH(AH 2501 BK 3093)
015 "DIA CIR PLASTIC
0060/2970 LEN=0035 INSTALLED 1998
018 "DIA CIR PLASTIC
0060/2680 LEN=0035 INSTALLED 1998
015 "DIA CIR PLASTIC
0060/2220 LEN=0035 INSTALLED UNKN
018 "DIA CIR PLASTIC
0060/1620 LEN=0035 INSTALLED UNKN
018 "DIA CIR PLASTIC
0060/1123 LEN=0035 INSTALLED UNKN
018 "DIA CIRC CONCR
0060/0866 LEN=0036 INSTALLED 1998
015 "DIA CIR PLASTIC
0060/0424 LEN=0035 INSTALLED UNKN
007563 FT
0060/0000 LENGTH(AH 3093 BK 1843)
030 "DIA CIRC METAL

DIR: B TOTAL LEN: 5.879 MI.
LEFT MUN: THOMPSON T

DIST: 04-5 SR: 1004
RIGHT MUN: THOMPSON T

005720 FT

2 0 57054 0 00 0000+00 003216 FT
BEAR SWAMP RD
(T750) 0040/0000

```
DEER RIDGE RD  
(SR1006 SEG 0020/3383) 0030/0000  
000000 FT  
000000 FT
```

LINE	STATION	DESCRIPTION	DATE
0050	1228	LEN=0030	INSTALLED 1998
0050	0490	015 "DIA CIR PLASTIC LEN=0030	INSTALLED 1998
0050	0193	015 "DIA CIR CONC	INSTALLED UNKN
0057	20 FT	2 0 57054 0 00 0025+12	
0050	0000	LENGTH(AH 1843 BK 2504) 018 "DIA CIR PLASTIC	
0040	2331	LEN=0025	INSTALLED 1998
0040	2082	018 "DIA CIR PLASTIC LEN=0025	INSTALLED 1998
0040	1598	018 "DIA CIR PLASTIC LEN=0024	INSTALLED UNKN
0040	0709	018 "DIA CIR PLASTIC LEN=0032	INSTALLED 1998
0040	0071	048 "DIA CIR PLASTIC LEN=0030	INSTALLED UNKN
0032	16 FT	WHITNEY HILL RD (T749)	
0040	0000	LENGTH(AH 2504 BK 3216) 018 "DIA CIR CONC	
0030	3171	LEN=0032	INSTALLED UNKN
0030	2642	018 "DIA CIR CONC LEN=0028	INSTALLED UNKN
0030	2294	THOMPSON JACKSON T	
0030	1587	018 "DIA CIR CONC LEN=0020	INSTALLED UNKN
0030	1489	015 "DIA CIR METAL LEN=0024	INSTALLED UNKN
0030	0869	024 "DIA CIR CONC LEN=0028	INSTALLED UNKN
0030	0418	018 "DIA CIR CONC LEN=0020	INSTALLED UNKN
0000	00 FT	1 0 00371 0 00 0059+62	
NC PO		TTER HILL RD CREEK RD (T710)	
INTER-BK		PAGES RD (T730)	
0030	0000	LENGTH(AH 3216 BK 3273)	
0000	00 FT		
7020	0000	LENGTH(AH 3273 BK 3004)	
0000	00 FT		
7010	0000	LENGTH(AH 3004 BK 0000)	

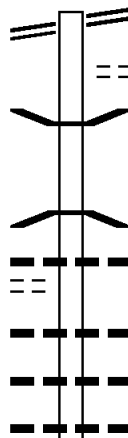
EXTRACT DATE: 12/21/2024 ROADWAY MANAGEMENT SYSTEM PAGE NUMBER: 250
 PRINT DATE: 12/23/2024 SLD COUNTY/SR - ANNUAL PRINT COUNTY: SUSQUEHANNA
 DIR: B TOTAL LEN: 2.641 MI. DIST: 04-5 SR: 1003
 LEFT MUN: THOMPSON T RIGHT MUN: THOMPSON T

SR 1001 SH 013945 FT
 (SR1001 SEG 0110/1432) 0060/0932

013013 FT

PERRY RD
 (T748)

0050/2974



013945 FT SR 1001 SH
 0060/0932 (SR1001 SEG 0110/1432)
 0060/0890 FOR SR 0171 AND 1003
 (CONN)
 0060/0017 BMS EN 57/1003/0060/0000
 013013 FT 2 0 57050 0 00 0281+84
 BR STARRCA C
 BMSBG 57/1003/0060/0000
 0060/0000 LENGTH(AH 0932 BK 3209)
 0050/2975 015 "DIA CIR PLASTIC
 LEN=0030 INSTALLED UNKN
 0050/2655 018 "DIA CIR PLASTIC
 LEN=0030 INSTALLED 2000
 0050/2270 018 "DIA CIR PLASTIC
 LEN=0030 INSTALLED 2000
 0050/2020 015 "DIA CIRC CONCR
 LEN=0030 INSTALLED UNKN

EXTRACT DATE: 12/21/2024 ROADWAY MANAGEMENT SYSTEM PAGE NUMBER: 249
PRINT DATE: 12/23/2024 SLD COUNTY/SR - ANNUAL PRINT COUNTY: SUSQUEHANNA

DIR: B TOTAL LEN: 2.641 MI. DIST: 04-5 SR: 1003
LEFT MUN: THOMPSON T RIGHT MUN: THOMPSON T

	-- --	0050/1815	018 "DIA	CIR PLASTIC
	-- --		LEN=0030	INSTALLED 2000
	-- --	0050/1680	018 "DIA	CIR PLASTIC
	-- --		LEN=0030	INSTALLED 2000
	-- --	0050/1530	018 "DIA	CIR PLASTIC
	-- --		LEN=0030	INSTALLED UNKN
	-- --	0050/1357	018 "DIA	CIR PLASTIC
	-- --		LEN=0030	INSTALLED 2000
	-- --	0050/1269	018 "DIA	CIR PLASTIC
	-- --		LEN=0030	INSTALLED 2000
	-- --	0050/1175	018 "DIA	CIR PLASTIC
	-- --		LEN=0030	INSTALLED 2000
	-- --	0050/0932	015 "H 20" W	ELLIP METAL
	-- --		LEN=0030	INSTALLED UNKN
	-- --	0050/0700	018 "DIA	CIR PLASTIC
	-- --		LEN=0030	INSTALLED 2000
	-- --	0050/0336	018 "DIA	CIR PLASTIC
	-- --		LEN=0030	INSTALLED 2000
	-- --	0050/0102	024 "DIA	CIR PLASTIC
	-- --		LEN=0035	INSTALLED 1998
009804 FT		009804 FT	2 0 57050	0 00 0249+39
	-- --	5 0050/0000	LENGTH(AH	3209 BK 2033)
	-- --		018 "DIA	CIR PLASTIC
	-- --	0040/1872	LEN=0030	INSTALLED 1998
	-- --		018 "DIA	CIR PLASTIC
	-- --	0040/1509	LEN=0030	INSTALLED 1998
	-- --		018 "DIA	CIR PLASTIC
	-- --	0040/1234	LEN=0035	INSTALLED 2000
	-- --		015 "DIA	CIRC METAL
	-- --	0040/0876	LEN=0030	INSTALLED UNKN
	-- --		018 "DIA	CIR PLASTIC
	-- --	0040/0689	LEN=0035	INSTALLED UNKN
	-- --		030 "DIA	CIR PLASTIC
	-- --	0040/0106	LEN=0030	INSTALLED UNKN
007771 FT		007771 FT	2 0 57050	0 00 0229+40
	-- --		OGDEN RD	
	-- --		(T734)	
	-- --	5 0040/0000	LENGTH(AH	2033 BK 1812)
ROCKY LN (T734)	==			
	-- --	0030/1796		
	-- --		015 "H 20" W	ELLIP METAL
	-- --	0030/1670	LEN=0030	INSTALLED 2000
	-- --		THOMPSON	
	-- --	0030/1522	ARARAT T	
	-- --		018 "DIA	CIR PLASTIC
	-- --	0030/1065	LEN=0030	INSTALLED UNKN
	-- --		018 "DIA	CIR PLASTIC
	-- --	0030/0899	LEN=0030	INSTALLED UNKN
	-- --		015 "DIA	CIRC METAL
	-- --	0030/0400	LEN=0032	INSTALLED UNKN

EXTRACT DATE: 12/21/2024 ROADWAY MANAGEMENT SYSTEM PAGE NUMBER: 248
PRINT DATE: 12/23/2024 SLD COUNTY/SR - ANNUAL PRINT COUNTY: SUSQUEHANNA

DIR: B TOTAL LEN: 2.641 MI. DIST: 04-5 SR: 1003
LEFT MUN: ARARAT T RIGHT MUN: ARARAT T

005959 FT

005959 FT 2 0 57050 0 00 0211+21

SARTELL RD

(T663)

5 0030/0000 LENGTH(AH 1812 BK 3701)

018 "DIA CIR PLASTIC

0020/3122 LEN=0030 INSTALLED 2000

018 "DIA CIR PLASTIC

0020/2850 LEN=0030 INSTALLED 2000

018 "DIA CIR PLASTIC

0020/2753 LEN=0030 INSTALLED 2000

018 "DIA CIR PLASTIC

0020/2405 LEN=0030 INSTALLED 2000

030 "DIA CIRC METAL

0020/2318 LEN=0040 INSTALLED 2000

018 "DIA CIR PLASTIC

0020/2188 LEN=0040 INSTALLED 2000

018 "DIA CIR PLASTIC

0020/1868 LEN=0030 INSTALLED UNKN

018 "DIA CIR PLASTIC

0020/1469 LEN=0030 INSTALLED 2000

024 "DIA CIR PLASTIC

0020/1190 LEN=0040 INSTALLED 2000

018 "DIA CIR PLASTIC

0020/0795 LEN=0030 INSTALLED UNKN

018 "DIA CIR PLASTIC

0020/0455 LEN=0035 INSTALLED 2000

018 "DIA CIR PLASTIC

0020/0201 LEN=0035 INSTALLED 2000

002258 FT

2 0 57050 0 00 0174+05 002258 FT

SCHOOL HOUSE RD

(T737)

0020/0000

5 0020/0000 LENGTH(AH 3701 BK 2258)

024 "DIA CIR PLASTIC

0010/1582 LEN=0030 INSTALLED UNKN

018 "DIA CIR PLASTIC

0010/1349 LEN=0030 INSTALLED 2000

018 "DIA CIR PLASTIC

0010/0250 LEN=0045 INSTALLED 2000

000000 FT

000000 FT

000000 FT 2 0 57050 0 00 0151+33

NC SR

1003 SH

ARARAT RD

(T738)

INTER-BK (TBK) BURNWOOD RD

(T741)

MFC BEGIN = E

5 0010/0000 LENGTH(AH 2258 BK 0100)

000000 FT

7008/0000 LENGTH(AH 0100 BK 0000)

TOWN HOUSE RD

(T659)

0010/0000

000000 FT

EXTRACT DATE: 12/21/2024 ROADWAY MANAGEMENT SYSTEM PAGE NUMBER: 247
PRINT DATE: 12/23/2024 SLD COUNTY/SR - ANNUAL PRINT COUNTY: SUSQUEHANNA

DIR: B TOTAL LEN: 1.872 MI. DIST: 04-5 SR: 1002
LEFT MUN: JACKSON T RIGHT MUN: JACKSON T

009882 FT

007310 FT

009882 FT	SR 1001 SH
0040/2572	(SR1001 SEG 0060/0000)
0040/2386	018 "DIA CIR PLASTIC
0040/2086	LEN=0040 INSTALLED 1998
	018 "DIA CIRC CONCR
	LEN=0040 INSTALLED 1998
	018 "DIA CIRC CONCR
0040/1335	LEN=0035 INSTALLED UNKN
	018 "DIA CIR PLASTIC
0040/0609	LEN=0040 INSTALLED 1998
	036 "DIA CIR PLASTIC
0040/0411	LEN=0032 INSTALLED UNKN
007310 FT	2 0 57048 0 00 0073+04
5 0040/0000	LENGTH(AH 2572 BK 2073)
	018 "DIA CIRC CONCR
0030/2035	LEN=0035 INSTALLED 1998
	018 "DIA CIRC CONCR
0030/1612	LEN=0040 INSTALLED 1998
	018 "DIA CIRC CONCR
0030/1178	LEN=0035 INSTALLED UNKN

EXTRACT DATE: 12/21/2024 ROADWAY MANAGEMENT SYSTEM PAGE NUMBER: 246
PRINT DATE: 12/23/2024 SLD COUNTY/SR - ANNUAL PRINT COUNTY: SUSQUEHANNA

DIR: B TOTAL LEN: 1.872 MI. DIST: 04-5 SR: 1002
LEFT MUN: JACKSON T RIGHT MUN: JACKSON T

LANGFORDS RD
(T714)

005237 FT

0020/3346

CREEK RD
(T710)

001873 FT

0010/1307

000000 FT

005237 FT 2 0 57048 0 00 0052+10

0030/0000 LENGTH(AH 2073 BK 3364)

0020/2680 018 "DIA CIRC CONCR
LEN=0040 INSTALLED 1998

0020/2310 018 "DIA CIRC CONCR
LEN=0035 INSTALLED UNKN

0020/2035 018 "DIA CIRC CONCR
LEN=0035 INSTALLED UNKN

0020/1892 018 "DIA CIRC CONCR
LEN=0035 INSTALLED UNKN

0020/1512 024 "DIA CIRC CONCR
LEN=0035 INSTALLED UNKN

0020/1141 036 "H 24 "W ELLIP CONC
LEN=0035 INSTALLED UNKN

0020/0885 018 "DIA CIRC CONCR
LEN=0035 INSTALLED UNKN

0020/0629 018 "DIA CIRC CONCR
LEN=0035 INSTALLED UNKN

0020/0355 018 "DIA CIRC CONCR
LEN=0035 INSTALLED UNKN

0020/0051 018 "DIA CIRC CONCR
LEN=0035 INSTALLED UNKN

0020/0000 LENGTH(AH 3364 BK 1873)

0010/1630 024 "DIA CIRC CONCR
LEN=0035 INSTALLED UNKN

0010/1233 TUNKHNCK CRK
STRUCTURE LENGTH 26 FT

0010/0988 BMSID 57/1002/0010/1233
015 "DIA CIRC CONCR

0010/0412 LEN=0035 INSTALLED UNKN
024 "DIA CIRC CONCR

000000 FT LEN=0035 INSTALLED UNKN
2 0 57048 0 00 0000+00

NC SNAKE HILL RD
SR 0092 SH

INTER-BK (SR0092 SEG 0360/1166)
JACKSON ST

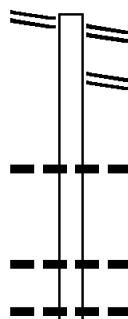
(SR0492 SEG 0160/2020)
MFC BEGIN = D

0010/0000 LENGTH(AH 1873 BK 0000)

EXTRACT DATE: 12/21/2024 ROADWAY MANAGEMENT SYSTEM PAGE NUMBER: 245
 PRINT DATE: 12/23/2024 SLD COUNTY/SR - ANNUAL PRINT COUNTY: SUSQUEHANNA
 DIR: B TOTAL LEN: 5.246 MI. DIST: 04-5 SR: 1001
 LEFT MUN: THOMPSON T RIGHT MUN: THOMPSON T

MAIN ST 027699 FT
 (SR0171 SEG 0340/0522) 0110/1523

026176 FT



027699 FT MAIN ST
 0110/1523 (SR0171 SEG 0340/0522)
 0110/1432 SR 1003 SH (SR1003 SEG 0060/0932)

0110/0346 015 "DIA CIRC METAL
 026176 FT LEN=0040 INSTALLED 2002
 5 0110/0000 1 0 00365 0 02 1057+61
 LENGTH(AH 1523 BK 2551)
 018 "DIA CIRC METAL
 0100/2503 LEN=0040 INSTALLED UNKN
 030 "DIA CIR PLASTIC
 0100/1970 LEN=0035 INSTALLED UNKN

EXTRACT DATE: 12/21/2024 ROADWAY MANAGEMENT SYSTEM PAGE NUMBER: 244
PRINT DATE: 12/23/2024 SLD COUNTY/SR - ANNUAL PRINT COUNTY: SUSQUEHANNA

DIR: B TOTAL LEN: 5.246 MI. DIST: 04-5 SR: 1001
LEFT MUN: THOMPSON T RIGHT MUN: THOMPSON T

1 0 00365 0 02 1031+63 023625 FT
STACK RD
(T746)

WHITNEY HILL RD
(T749)

BROWN HILL RD
(T643)

020774 FT

017196 FT

--	--	0100/1519	060"H 00"W MULT CONCR LEN=0040 INSTALLED UNKN PENNDOT STOCKPILE #11
--	==	0100/1421	(GOVT)
--	--	0100/0935	018 "DIA CIRC METAL LEN=0030 INSTALLED UNKN
--	--	0100/0485	018 "DIA CIR PLASTIC LEN=0040 INSTALLED 2007
--	--	023625 FT	
--	==	5 0100/0000	LENGTH(AH 2551 BK 2851) 018 "DIA CIRC METAL
--	--	0090/2692	LEN=0035 INSTALLED UNKN
--	--	0090/2317	021 "DIA CIRC METAL LEN=0040 INSTALLED 2005
--	==		
--	--	0090/1830	015 "DIA CIRC CONCR LEN=0035 INSTALLED UNKN
--	--	0090/1440	018 "DIA CIRC CONCR LEN=0035 INSTALLED 1998
--	--	0090/1033	DELAWARE AND HUDSON RAI OVERPASS IS RR X-ING
--	--	0090/0816	018 "DIA CIR PLASTIC LEN=0040 INSTALLED 2002
--	--	0090/0159	015 "DIA CIRC CONCR LEN=0032 INSTALLED 1998
--	--	020774 FT	1 0 00365 0 02 1002+72 RIDGE RD
--	==	5 0090/0000	(T747) LENGTH(AH 2851 BK 3578)
--	--	0080/3097	018 "DIA CIR PLASTIC LEN=0040 INSTALLED 1998
--	--	0080/2400	015 "DIA CIRC CONCR LEN=0032 INSTALLED 1998
--	==		
--	--	0080/2212	015 "DIA CIR PLASTIC LEN=0032 INSTALLED 1998
--	--	0080/1848	018 "DIA CIR PLASTIC LEN=0040 INSTALLED 1998
--	--	0080/1290	018 "DIA CIR PLASTIC LEN=0040 INSTALLED 2007
--	--	0080/0802	036 "DIA CIR PLASTIC LEN=0040 INSTALLED 2007
--	--	017196 FT	1 0 00365 0 02 0966+46
--	==	5 0080/0000	LENGTH(AH 3578 BK 2657)

DIR: B TOTAL LEN: 5.246 MI. DIST: 04-5 SR: 1001
LEFT MUN: THOMPSON T RIGHT MUN: THOMPSON T

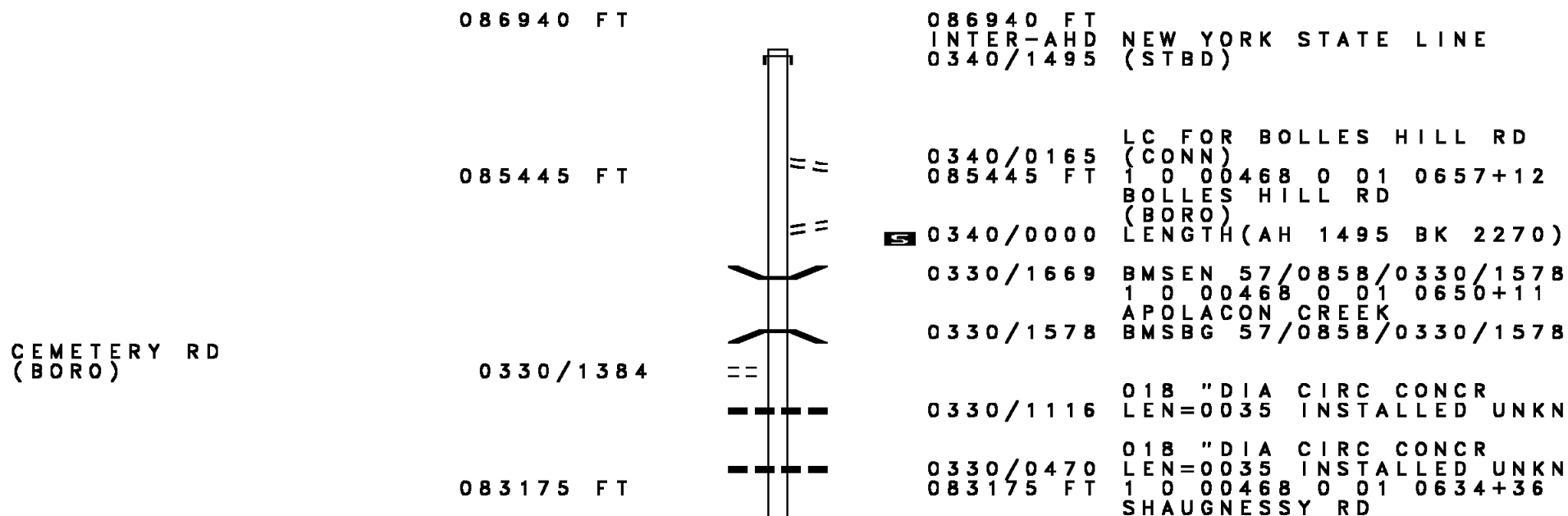
EXTRACT DATE: 12/21/2024 ROADWAY MANAGEMENT SYSTEM PAGE NUMBER: 242
PRINT DATE: 12/23/2024 SLD COUNTY/SR - ANNUAL PRINT COUNTY: SUSQUEHANNA

DIR: B TOTAL LEN: 5.246 MI. DIST: 04-5 SR: 1001
LEFT MUN: JACKSON T RIGHT MUN: JACKSON T

	007409 FT	0040/0640	LEN=0035	INSTALLED	UNKN
		007409 FT	1 0 00365 0 02 0868+30	STALKER HILL RD	
			(T635)		
		0040/0000	LENGTH(AH 2570 BK 3463)		
			024 "DIA CIR PLASTIC		
		0030/3079	LEN=0045	INSTALLED	2006
			024 "DIA CIRC METAL		
		0030/2543	LEN=0040	INSTALLED	1999
			015 "DIA CIR PLASTIC		
		0030/1706	LEN=0035	INSTALLED	UNKN
			018 "DIA CIR PLASTIC		
		0030/1247	LEN=0040	INSTALLED	2006
			018 "DIA CIR PLASTIC		
		0030/0883	LEN=0030	INSTALLED	UNKN
	003946 FT	003946 FT	1 0 00365 0 02 0833+98		
			018 "DIA CIR PLASTIC		
			LEN=0050	INSTALLED	1997
		0030/0000	LENGTH(AH 3463 BK 2683)		
			JACKSON		
		0020/2226	GIBSON T		
			018 "DIA CIR PLASTIC		
		0020/1319	LEN=0040	INSTALLED	1999
			018 "DIA CIR PLASTIC		
		0020/0820	LEN=0035	INSTALLED	1998
			018 "DIA CIR PLASTIC		
		0020/0060	LEN=0035	INSTALLED	1998
		001263 FT			
1 0 00365 0 02 0807+15 001263 FT					
MAPLE LN		0020/0000			
(T517)					
		0010/0671	LENGTH(AH 2683 BK 1263)		
			BMS EN 57/1001/0010/0649		
			0 0 00000 0 00 0000+00		
			BR TNKHNK CK		
		0010/0649	BMSBG 57/1001/0010/0649		
			(TBK) SR 2048 TWP RD		
		0010/0175	(T741)		
	000000 FT	000000 FT	1 0 00365 0 02 0795+29		
			BALDWIN RD		
			(SR2046 SEG 0032/0000)		
			1001 SH		
		NC SR	FIDDLE LAKE RD		
		INTER-BK	(SR2046 SEG 0032/0000)		
			MFC BEGIN = D		
		0010/0000	LENGTH(AH 1263 BK 0000)		

EXTRACT DATE: 12/21/2024 ROADWAY MANAGEMENT SYSTEM PAGE NUMBER: 241
PRINT DATE: 12/23/2024 SLD COUNTY/SR - ANNUAL PRINT COUNTY: SUSQUEHANNA

DIR: B TOTAL LEN: 16.466 MI. DIST: 04-5 SR: 858
LEFT MUN: LITTLE MEADOWS B RIGHT MUN: LITTLE MEADOWS B



EXTRACT DATE: 12/21/2024 ROADWAY MANAGEMENT SYSTEM PAGE NUMBER: 240
PRINT DATE: 12/23/2024 SLD COUNTY/SR - ANNUAL PRINT COUNTY: SUSQUEHANNA

DIR: B TOTAL LEN: 16.466 MI. DIST: 04-5 SR: 858
LEFT MUN: LITTLE MEADOWS B RIGHT MUN: LITTLE MEADOWS B

MAPLE AV
(SR4018 SEG 0020/1573) 0330/0000

080991 FT

PRIVATE DR
(PRDR)

0320/0000

078751 FT

076410 FT

==	==	5	0330/0000	(BORO)
---	---		0320/1785	LENGTH(AH 2270 BK 2184)
---	---		0320/1275	018 "DIA CIRC METAL
---	---		0320/0735	LEN=0040 INSTALLED UNKN
---	---		0320/0400	048 "DIA CIRC CONCR
			080991 FT	LEN=0040 INSTALLED 2000
				024 "DIA CIRC CONCR
				LEN=0035 INSTALLED 2000
				018 "DIA CIR UNKNOWN
				LEN=0035 INSTALLED UNKN
				1 0 00468 0 01 0612+52
				048 "DIA CIRC CONCR
				LEN=0035 INSTALLED UNKN
---	---	5	0320/0000	LENGTH(AH 2184 BK 2240)
---	---		0310/2180	018 "DIA CIR PLASTIC
---	---		0310/2124	LEN=0040 INSTALLED UNKN
---	---		0310/1690	048 "DIA CIRC CONCR
---	---		0310/1335	LEN=0035 INSTALLED 2000
---	---		0310/1175	024 "DIA CIRC CONCR
---	---		0310/0950	LEN=0045 INSTALLED UNKN
---	---		0310/0551	015 "DIA CIRC CONCR
			078751 FT	LEN=0035 INSTALLED UNKN
				015 "DIA CIRC CONCR
				LEN=0035 INSTALLED UNKN
				036 "DIA CIR PLASTIC
				LEN=0035 INSTALLED UNKN
				1 0 00468 0 01 0590+01
				015 "DIA CIRC CONCR
				LEN=0030 INSTALLED UNKN
---	---			NC MA IN ST
---	---	5	0310/0000	LENGTH(AH 2240 BK 2341)
---	---		0300/2135	018 "DIA CIRC CONCR
---	---		0300/1850	LEN=0030 INSTALLED UNKN
---	---		0300/1835	015 "DIA CIRC CONCR
---	---		0300/1610	LEN=0099 INSTALLED UNKN
---	---		0300/1128	LITTLE MEADOWS
---	---		0300/0745	APOLACON T
---	---		0300/0640	015 "DIA CIRC CONCR
				LEN=0065 INSTALLED 1998
				012 "DIA CIRC CONCR
				LEN=0035 INSTALLED UNKN
				018 "DIA CIRC CONCR
				LEN=0040 INSTALLED UNKN
				018 "DIA CIR PLASTIC
				LEN=0040 INSTALLED UNKN
				0300/0017 BMS EN 57/0858/0300/0000
				076410 FT 1 0 00468 0 01 0566+64

EXTRACT DATE: 12/21/2024 ROADWAY MANAGEMENT SYSTEM PAGE NUMBER: 239
PRINT DATE: 12/23/2024 SLD COUNTY/SR - ANNUAL PRINT COUNTY: SUSQUEHANNA

DIR: B TOTAL LEN: 16.466 MI. DIST: 04-5 SR: 858
LEFT MUN: APOLACON T RIGHT MUN: APOLACON T

LYNCH RD
(T774)

0290/1391

074408 FT

HILLSIDE TE
(T684)

0280/2272

071625 FT

5	0300/0000	TRIB TO APALACHIN CRK BMSBG 57/0858/0300/0000 LENGTH(AH 2341 BK 2002) 015 "DIA CAST IRON LEN=0035 INSTALLED UNKN BMSSEN 57/0858/0290/1470 1 0 00468 0 01 0561+24 NO UNDERPASS INFORMATION BMSBG 57/0858/0290/1470
	0290/1596	
	0290/1487	
	0290/1470	
	0290/0762	015 "DIA CIRC CONCR LEN=0040 INSTALLED UNKN 015 "DIA CIRC CONCR LEN=0035 INSTALLED UNKN 1 0 00468 0 01 0546+40 018 "DIA CIRC CONCR LEN=0086 INSTALLED UNKN BOWBRIDGE RD (SR4013 SEG 0010/0000) LENGTH(AH 2002 BK 2783)
	0290/0410	
	074408 FT	
5	0290/0000	018 "DIA CIRC CONCR LEN=0054 INSTALLED 2000 015 "DIA CIRC CONCR LEN=0035 INSTALLED UNKN 024 "DIA CIRC CONCR LEN=0035 INSTALLED 2000 018 "DIA CIRC CONCR LEN=0040 INSTALLED UNKN 015 "DIA CIRC CONCR LEN=0040 INSTALLED 2000 015 "DIA CIRC CONCR LEN=0035 INSTALLED UNKN 1 0 00468 0 01 0518+60 LENGTH(AH 2783 BK 2334) 018 "DIA CIRC CONCR LEN=0035 INSTALLED UNKN 015 "DIA CIRC CONCR LEN=0035 INSTALLED UNKN 054 "DIA CIRC METAL LEN=0040 INSTALLED UNKN 024 "DIA CIR PLASTIC LEN=0040 INSTALLED UNKN 018 "DIA CIR PLASTIC LEN=0040 INSTALLED UNKN 018 "DIA CIRC METAL
	0280/2165	
	0280/1543	
	0280/1387	
	0280/1257	
	0280/0850	
	0280/0356	
	071625 FT	
5	0280/0000	
	0270/2055	
	0270/1848	
	0270/1390	
	0270/0995	
	0270/0600	

EXTRACT DATE: 12/21/2024 ROADWAY MANAGEMENT SYSTEM PAGE NUMBER: 238
PRINT DATE: 12/23/2024 SLD COUNTY/SR - ANNUAL PRINT COUNTY: SUSQUEHANNA

DIR: B TOTAL LEN: 16.466 MI. DIST: 04-5 SR: 858
LEFT MUN: APOLACON T RIGHT MUN: APOLACON T

																																																																																																																																																																																																																																																																																																																																																																																																																																																																																																																																																																																																																																																																																																																																																																																																																																																																																																																																																																																																																																																																																																																																																																																																																																																																																																																																																																																																																																																																																																																																																								</
--	--	--	--	--	--	--	--	--	--	--	--	--	--	--	--	--	--	--	--	--	--	--	--	--	--	--	--	--	--	--	--	--	--	--	--	--	--	--	--	--	--	--	--	--	--	--	--	--	--	--	--	--	--	--	--	--	--	--	--	--	--	--	--	--	--	--	--	--	--	--	--	--	--	--	--	--	--	--	--	--	--	--	--	--	--	--	--	--	--	--	--	--	--	--	--	--	--	--	--	--	--	--	--	--	--	--	--	--	--	--	--	--	--	--	--	--	--	--	--	--	--	--	--	--	--	--	--	--	--	--	--	--	--	--	--	--	--	--	--	--	--	--	--	--	--	--	--	--	--	--	--	--	--	--	--	--	--	--	--	--	--	--	--	--	--	--	--	--	--	--	--	--	--	--	--	--	--	--	--	--	--	--	--	--	--	--	--	--	--	--	--	--	--	--	--	--	--	--	--	--	--	--	--	--	--	--	--	--	--	--	--	--	--	--	--	--	--	--	--	--	--	--	--	--	--	--	--	--	--	--	--	--	--	--	--	--	--	--	--	--	--	--	--	--	--	--	--	--	--	--	--	--	--	--	--	--	--	--	--	--	--	--	--	--	--	--	--	--	--	--	--	--	--	--	--	--	--	--	--	--	--	--	--	--	--	--	--	--	--	--	--	--	--	--	--	--	--	--	--	--	--	--	--	--	--	--	--	--	--	--	--	--	--	--	--	--	--	--	--	--	--	--	--	--	--	--	--	--	--	--	--	--	--	--	--	--	--	--	--	--	--	--	--	--	--	--	--	--	--	--	--	--	--	--	--	--	--	--	--	--	--	--	--	--	--	--	--	--	--	--	--	--	--	--	--	--	--	--	--	--	--	--	--	--	--	--	--	--	--	--	--	--	--	--	--	--	--	--	--	--	--	--	--	--	--	--	--	--	--	--	--	--	--	--	--	--	--	--	--	--	--	--	--	--	--	--	--	--	--	--	--	--	--	--	--	--	--	--	--	--	--	--	--	--	--	--	--	--	--	--	--	--	--	--	--	--	--	--	--	--	--	--	--	--	--	--	--	--	--	--	--	--	--	--	--	--	--	--	--	--	--	--	--	--	--	--	--	--	--	--	--	--	--	--	--	--	--	--	--	--	--	--	--	--	--	--	--	--	--	--	--	--	--	--	--	--	--	--	--	--	--	--	--	--	--	--	--	--	--	--	--	--	--	--	--	--	--	--	--	--	--	--	--	--	--	--	--	--	--	--	--	--	--	--	--	--	--	--	--	--	--	--	--	--	--	--	--	--	--	--	--	--	--	--	--	--	--	--	--	--	--	--	--	--	--	--	--	--	--	--	--	--	--	--	--	--	--	--	--	--	--	--	--	--	--	--	--	--	--	--	--	--	--	--	--	--	--	--	--	--	--	--	--	--	--	--	--	--	--	--	--	--	--	--	--	--	--	--	--	--	--	--	--	--	--	--	--	--	--	--	--	--	--	--	--	--	--	--	--	--	--	--	--	--	--	--	--	--	--	--	--	--	--	--	--	--	--	--	--	--	--	--	--	--	--	--	--	--	--	--	--	--	--	--	--	--	--	--	--	--	--	--	--	--	--	--	--	--	--	--	--	--	--	--	--	--	--	--	--	--	--	--	--	--	--	--	--	--	--	--	--	--	--	--	--	--	--	--	--	--	--	--	--	--	--	--	--	--	--	--	--	--	--	--	--	--	--	--	--	--	--	--	--	--	--	--	--	--	--	--	--	--	--	--	--	--	--	--	--	--	--	--	--	--	--	--	--	--	--	--	--	--	--	--	--	--	--	--	--	--	--	--	--	--	--	--	--	--	--	--	--	--	--	--	--	--	--	--	--	--	--	--	--	--	--	--	--	--	--	--	--	--	--	--	--	--	--	--	--	--	--	--	--	--	--	--	--	--	--	--	--	--	--	--	--	--	--	--	--	--	--	--	--	--	--	--	--	--	--	--	--	--	--	--	--	--	--	--	--	--	--	--	--	--	--	--	--	--	--	--	--	--	--	--	--	--	--	--	--	--	--	--	--	--	--	--	--	--	--	--	--	--	--	--	--	--	--	--	--	--	--	--	--	--	--	--	--	--	--	--	--	--	--	--	--	--	--	--	--	--	--	--	--	--	--	--	--	--	--	--	--	--	--	--	--	--	--	--	--	--	--	--	--	--	--	--	--	--	--	--	--	--	--	--	--	--	--	--	--	--	--	--	--	--	--	--	--	--	--	--	--	--	--	--	--	--	--	--	--	--	--	--	--	--	--	--	--	--	--	--	--	--	--	--	--	--	--	--	--	--	--	--	--	--	--	--	--	--	--	--	--	--	--	--	--	--	--	--	--	--	--	--	--	--	--	--	--	--	--	--	--	--	--	--	--	--	--	--	--	--	--	--	--	--	--	--	--	--	--	--	--	--	--	--	--	--	--	--	--	--	--	--	--	--	--	--	--	--	--	--	--	--	--	--	--	--	--	--	--	--	--	--	--	--	--	--	--	--	--	--	--	--	--	--	--	--	--	--	--	--	--	--	--	--	--	--	--	--	--	--	--	--	--	--	--	--	--	--	--	--	--	--	--	--	--	--	--	--	--	--	--	--	--	--	--	--	--	--	--	--	--	--	--	--	--	--	--	--	--	--	--	--	--	--	--	--	--	--	--	--	--	--	--	--	--	--	--	--	--	--	--	--	--	--	--	--	--	--	--	--	--	--	--	--	--	--	--	--	--	--	--	--	--	--	--	--	--	--	--	--	--	--	--	--	--	--	--	--	--	--	--	--	--	--	--	--	--	--	--	--	--	--	--	--	--	--	--	--	--	--	--	--	--	--	--	--	--	--	--	--	--	--	--	--	--	--	--	--	--	--	--	--	--	--	--	--	--	--	--	--	--	--	--	--	--	--	--	--	--	--	--	--	--	--	--	--	--	--	--	--	--	--	--	--	--	--	--	--	--	--	--	--	--	--	--	--	--	--	--	--	--	--	--	--	--	--	--	--	--	--	--	--	--	--	--	--	--	--	--	--	--	--	--	--	--	--	--	--	--	--	--	--	--	--	--	--	--	--	--	--	--	--	--	--	--	--	--	--	--	--	--	--	--	--	--	--	--	--	--	--	--	--	--	--	--	--	--	--	--	--	--	--	--	--	--	--	--	--	--	--	--	--	--	--	--	--	--	--	--	--	--	--	--	--	--	--	--	--	--	--	--	--	--	--	--	--	--	--	--	--	--	--	--	--	--	--	--	--	--	--	--	--	--	--	--	--	--	--	--	--	--	--	--	--	--	--	--	--	--	--	--	--	--	--	--	--	--	--	--	--	--	--	--	--	--	--	--	--	--	--	--	--	--	--	--	--	--	--	--	--	--	--	--	--	--	----

EXTRACT DATE: 12/21/2024 ROADWAY MANAGEMENT SYSTEM PAGE NUMBER: 237
PRINT DATE: 12/23/2024 SLD COUNTY/SR - ANNUAL PRINT COUNTY: SUSQUEHANNA

DIR: B TOTAL LEN: 16.466 MI. DIST: 04-5 SR: 858
LEFT MUN: APOLACON T RIGHT MUN: APOLACON T

			060 "DIA CIRC CONCR LEN=0032 INSTALLED 1998 LENGTH(AH 2413 BK 1878)
		5 0240/0000	
		0230/1189	SR 4014 SH (SR4014 SEG 0010/0000)
		0230/0372	024 "DIA CIR PLASTIC LEN=0040 INSTALLED UNKN
		0230/0331	024 "DIA CIR PLASTIC LEN=0040 INSTALLED UNKN
		0230/0281	024 "DIA CIRC METAL LEN=0040 INSTALLED UNKN
060643 FT		060643 FT	1 0 00468 0 00 0406+87
		5 0230/0000	LENGTH(AH 1878 BK 2745)
		0220/2523	015 "DIA CIRC CONCR LEN=0040 INSTALLED UNKN
		0220/2336	018 "DIA CIR PLASTIC LEN=0040 INSTALLED 1999
		0220/2035	018 "DIA CIR PLASTIC LEN=0040 INSTALLED 2007
		0220/1622	018 "DIA CIR PLASTIC LEN=0040 INSTALLED UNKN
		0220/1475	018 "DIA CIR PLASTIC LEN=0040 INSTALLED UNKN
		0220/0920	018 "DIA CIR PLASTIC LEN=0037 INSTALLED 1999
		0220/0575	015 "DIA CIR PLASTIC LEN=0037 INSTALLED UNKN
		0220/0450	018 "DIA CIR PLASTIC LEN=0040 INSTALLED UNKN
		0220/0314	LEN=0040 INSTALLED 2000
1 0 00468 0 00 0379+00 057898 FT MARGARET BENJAMIN RD (T608)		057898 FT	
		5 0220/0000	LENGTH(AH 2745 BK 2619)
		0210/2562	015 "DIA CIRC CONCR LEN=0042 INSTALLED UNKN
		0210/2130	015 "DIA CIRC CONCR LEN=0040 INSTALLED UNKN
		0210/2004	024 "DIA CIR PLASTIC LEN=0042 INSTALLED 2000
		0210/1770	018 "DIA CIR PLASTIC LEN=0035 INSTALLED UNKN
		0210/1600	018 "DIA CIR PLASTIC LEN=0035 INSTALLED UNKN
		0210/0450	030 "DIA CIRC METAL LEN=0040 INSTALLED 2004

EXTRACT DATE: 12/21/2024 ROADWAY MANAGEMENT SYSTEM PAGE NUMBER: 236
PRINT DATE: 12/23/2024 SLD COUNTY/SR - ANNUAL PRINT COUNTY: SUSQUEHANNA

DIR: B TOTAL LEN: 16.466 MI. DIST: 04-5 SR: 858
LEFT MUN: APOLACON T RIGHT MUN: APOLACON T

055279 FT

0210/0030 036 "DIA CIR PLASTIC
055279 FT LEN=0035 INSTALLED 2007
5 0210/0000 1 0 00468 0 00 0352+15
LENGTH(AH 2619 BK 2261)

053018 FT

0200/1560 018 "DIA CIR PLASTIC
018 "DIA CIR PLASTIC
0200/1103 LEN=0040 INSTALLED 1999
036 "DIA CIR PLASTIC
0200/1066 LEN=0040 INSTALLED 2007
018 "DIA CIR PLASTIC
0200/0788 LEN=0036 INSTALLED UNKN
018 "DIA CIR PLASTIC
0200/0496 LEN=0035 INSTALLED 1999
018 "DIA CIR PLASTIC
0200/0020 LEN=0040 INSTALLED 1999
018 "DIA CIR PLASTIC
053018 FT LEN=0040 INSTALLED 2007
5 0200/0000 1 0 00468 0 00 0330+73
LENGTH(AH 2261 BK 2607)

050411 FT

018 "DIA CIR PLASTIC
0190/2140 LEN=0030 INSTALLED UNKN
018 "DIA CIR PLASTIC
0190/1796 LEN=0035 INSTALLED UNKN
018 "DIA CIR PLASTIC
0190/1611 LEN=0035 INSTALLED 1998
018 "DIA CIR PLASTIC
0190/1250 LEN=0035 INSTALLED UNKN
018 "DIA CIR PLASTIC
0190/0906 LEN=0035 INSTALLED 2000
018 "DIA CIR PLASTIC
0190/0795 LEN=0045 INSTALLED UNKN
018 "DIA CIR PLASTIC
0190/0440 LEN=0040 INSTALLED UNKN
018 "DIA CIR PLASTIC
0190/0020 LEN=0040 INSTALLED UNKN
050411 FT 1 0 00468 0 00 0303+47
5 0190/0000 LENGTH(AH 2607 BK 2630)
018 "DIA CIR PLASTIC
0180/2240 LEN=0030 INSTALLED UNKN
APOLACON
0180/2025 MIDDLETOWN T
038 "DIA CIRC METAL
0180/2000 LEN=0040 INSTALLED 1999

0180/0300 018 "DIA CIR PLASTIC
LEN=0040 INSTALLED 1998
024 "DIA CIR PLASTIC

EXTRACT DATE: 12/21/2024 ROADWAY MANAGEMENT SYSTEM PAGE NUMBER: 235
PRINT DATE: 12/23/2024 SLD COUNTY/SR - ANNUAL PRINT COUNTY: SUSQUEHANNA

DIR: B TOTAL LEN: 16.466 MI. DIST: 04-5 SR: 858
LEFT MUN: MIDDLETOWN T RIGHT MUN: MIDDLETOWN T

1 0 00468 0 00 0277+35 047781 FT
STEPHEN RD
(T555) 0180/0000

044233 FT

041756 FT

--+--	0180/0206	LEN=0040	INSTALLED	UNKN
	047781 FT			
==	5 0180/0000	LENGTH(AH 2630 BK 3548)		
--+--	0170/3055	018 "DIA CIR PLASTIC		
		LEN=0045	INSTALLED	1998
--+--	0170/2399	024 "DIA CIR PLASTIC		
		LEN=0040	INSTALLED	1999
--+--	0170/2080	018 "DIA CIR PLASTIC		
		LEN=0040	INSTALLED	UNKN
--+--	0170/1345	024 "DIA CIR PLASTIC		
		LEN=0035	INSTALLED	UNKN
--+--	0170/0876	018 "DIA CIR PLASTIC		
		LEN=0035	INSTALLED	UNKN
--+--	0170/0318	018 "DIA CIR PLASTIC		
		LEN=0035	INSTALLED	UNKN
	044233 FT	1 0 00468 0 00 0241+54		
5	0170/0000	LENGTH(AH 3548 BK 2477)		
--+--	0160/2391	018 "DIA CIR PLASTIC		
		LEN=0035	INSTALLED	UNKN
--+--	0160/2240	015 "DIA CIRC CONCR		
		LEN=0060	INSTALLED	UNKN
	0160/2201	CONDON RD		
		(T623)		
--+--	0160/1893	018 "DIA CIR PLASTIC		
		LEN=0040	INSTALLED	1999
--+--	0160/1580	048 "DIA CIRC METAL		
		LEN=0040	INSTALLED	1999
--+--	0160/1140	036 "DIA CIRC METAL		
		LEN=0040	INSTALLED	1999
--+--	0160/0900	018 "DIA CIR PLASTIC		
		LEN=0040	INSTALLED	UNKN
--+--	0160/0713	018 "DIA CIR PLASTIC		
		LEN=0040	INSTALLED	UNKN
	041756 FT	1 0 00468 0 00 0216+67		
--+--	5 0160/0000	018 "DIA CIR PLASTIC		
		LEN=0032	INSTALLED	UNKN
		LENGTH(AH 2477 BK 2812)		
--+--	0150/1990	015 "DIA CIRC CONCR		
		LEN=0032	INSTALLED	UNKN
--+--	0150/1581	015 "DIA CIRC CONCR		
		LEN=0040	INSTALLED	1999
--+--	0150/1297	036 "DIA CIR PLASTIC		
		LEN=0040	INSTALLED	2006
--+--	0150/0916	018 "DIA CIR PLASTIC		
		LEN=0040	INSTALLED	2006

EXTRACT DATE: 12/21/2024 ROADWAY MANAGEMENT SYSTEM PAGE NUMBER: 234
PRINT DATE: 12/23/2024 SLD COUNTY/SR - ANNUAL PRINT COUNTY: SUSQUEHANNA

DIR: B TOTAL LEN: 16.466 MI. DIST: 04-5 SR: 858
LEFT MUN: MIDDLETOWN T RIGHT MUN: MIDDLETOWN T

				0150/0355	018 "DIA CIR PLASTIC LEN=0040 INSTALLED 2000
				0150/0060	018 "DIA CIR PLASTIC LEN=0040 INSTALLED 1999
038944 FT				038944 FT	1 0 00468 0 00 0188+78 BOLTON RD (T621)
				0150/0000	LENGTH(AH 2812 BK 3465) 015 "DIA CIRC CONCR
				0140/3083	LEN=0035 INSTALLED 1999
				0140/2535	018 "DIA CIR PLASTIC LEN=0035 INSTALLED 2006
				0140/1088	018 "DIA CIR PLASTIC LEN=0040 INSTALLED 2007
				0140/0799	018 "DIA CIR PLASTIC LEN=0050 INSTALLED 2007
035479 FT				0140/0358	036 "DIA CIRC METAL LEN=0050 INSTALLED 2000
				035479 FT	1 0 00468 0 00 0153+90 CAMP CORBY RD (T627)
SAM WILLIAMS RD (T632)				0140/0000	018 "DIA CIRC CONCR LEN=0060 INSTALLED 2007
				0130/2462	LENGTH(AH 3465 BK 2913) 036 "DIA CIRC METAL LEN=0035 INSTALLED 2007
				0130/2338	015 "DIA CIRC CONCR LEN=0030 INSTALLED 2007
				0130/1715	018 "DIA CIR PLASTIC LEN=0035 INSTALLED 1999
				0130/0740	018 "DIA CIR PLASTIC LEN=0040 INSTALLED 2007
				0130/0439	018 "DIA CIR PLASTIC LEN=0040 INSTALLED UNKN
032566 FT				0130/0070	015 "DIA CIRC METAL LEN=0040 INSTALLED 2007
				032566 FT	1 0 00468 0 00 0124+75
				0130/0000	LENGTH(AH 2913 BK 2430) 018 "DIA CIR PLASTIC LEN=0040 INSTALLED 2007
				0120/1970	018 "DIA CIR PLASTIC LEN=0040 INSTALLED 2000
				0120/1756	018 "DIA CIR PLASTIC LEN=0040 INSTALLED 2000
				0120/1162	018 "DIA CIR PLASTIC LEN=0035 INSTALLED 2007

DIST: 04-5 SR: 858
RIGHT MUN: MIDDLETOWN T

EXTRACT DATE: 12/21/2024 ROADWAY MANAGEMENT SYSTEM PAGE NUMBER: 232
PRINT DATE: 12/23/2024 SLD COUNTY/SR - ANNUAL PRINT COUNTY: SUSQUEHANNA

DIR: B TOTAL LEN: 16.466 MI. DIST: 04-5 SR: 858
LEFT MUN: MIDDLETOWN T RIGHT MUN: MIDDLETOWN T

1 0 00468 0 00 0029+39 023036 FT
SR 4017 SH
(SR4017 SEG 0010/0000) 0090/0000

020265 FT

017427 FT

0090/0085	018 "DIA CIR PLASTIC
023036 FT	LEN=0035 INSTALLED UNKN
0090/0000	LENGTH(AH 2523 BK 2771)
0080/2090	BMS EN 57/0858/0080/2053
	1 0 00468 0 00 0022+42
	N BR WYALUSING CRK
0080/2053	BMSBG 57/0858/0080/2053
0080/0953	018 "DIA CIR PLASTIC
	LEN=0035 INSTALLED 1997
0080/0550	018 "DIA CIR PLASTIC
	LEN=0040 INSTALLED 1998
0080/0300	018 "DIA CIR PLASTIC
	LEN=0035 INSTALLED 1998
020265 FT	1 0 00468 0 00 0000+00
0080/0000	LENGTH(AH 2771 BK 2838)
0070/1897	018 "DIA CIRC CONCR
	LEN=0040 INSTALLED UNKN
0070/1049	018 "DIA CIR PLASTIC
	LEN=0040 INSTALLED UNKN
0070/0239	GUITION RD
	(T630)
0070/0020	BMS EN 57/0858/0070/0000
017427 FT	2 0 57004 0 00 0173+94
	TRIB NB WYLS
0070/0000	BMSBG 57/0858/0070/0000
	LENGTH(AH 2838 BK 3580)
0060/2643	MILLER RD
	(T427)
0060/2620	015 "DIA CIRC CONCR
	LEN=0040 INSTALLED UNKN
0060/2473	018 "DIA CIRC CONCR
	LEN=0035 INSTALLED UNKN
0060/2150	018 "DIA CIR PLASTIC
	LEN=0040 INSTALLED 1998
0060/2041	MIDDLETOWN
	RUSH T
0060/1792	018 "DIA CIR PLASTIC
	LEN=0040 INSTALLED UNKN

EXTRACT DATE: 12/21/2024 ROADWAY MANAGEMENT SYSTEM PAGE NUMBER: 231
PRINT DATE: 12/23/2024 SLD COUNTY/SR - ANNUAL PRINT COUNTY: SUSQUEHANNA

DIR: B TOTAL LEN: 16.466 MI. DIST: 04-5 SR: 858
LEFT MUN: RUSH T RIGHT MUN: RUSH T

GAYLORD RD
(T498)

WARNER RD
(T496)

	0060/1570	018 "DIA CIR PLASTIC LEN=0055 INSTALLED 1998
013847 FT	0060/0064 013847 FT	BMS EN 57/0858/0060/0000 2 0 57004 0 00 0137+92 N BR WYALUSING CREEK BMSBG 57/0858/0060/0000 LENGTH(AH 3580 BK 2631)
	0050/1750	024 "DIA CIR PLASTIC LEN=0035 INSTALLED 1999
0050/0324	0050/0880	018 "DIA CIR PLASTIC LEN=0040 INSTALLED UNKN
011216 FT	0050/0080 011216 FT	BMS EN 57/0858/0050/0000 2 0 57004 0 00 0111+52 P3 GAYLORD CREEK BMSBG 57/0858/0050/0000 LENGTH(AH 2631 BK 2566)
	0040/2397	015 "DIA CIRC METAL LEN=0050 INSTALLED UNKN
	0040/2037	018 "DIA CIR PLASTIC LEN=0035 INSTALLED 2003
	0040/1483	036 "DIA CIR PLASTIC LEN=0040 INSTALLED UNKN
	0040/1251	018 "DIA CIR PLASTIC LEN=0040 INSTALLED UNKN
	0040/1008	018 "DIA CIR PLASTIC LEN=0040 INSTALLED 1997
	0040/0707	UNKNOWN RD (PRDR)
0040/0574 008650 FT	008650 FT	2 0 57004 0 00 0086+21 UNKNOWN RD (PRDR)
	0040/0000	LENGTH(AH 2566 BK 2758) 018 "DIA CIR PLASTIC LEN=0035 INSTALLED UNKN
	0030/2715	018 "DIA CIR PLASTIC LEN=0040 INSTALLED 2000
	0030/2443	

EXTRACT DATE: 12/21/2024 ROADWAY MANAGEMENT SYSTEM PAGE NUMBER: 230
PRINT DATE: 12/23/2024 SLD COUNTY/SR - ANNUAL PRINT COUNTY: SUSQUEHANNA

DIR: B TOTAL LEN: 16.466 MI. DIST: 04-5 SR: 858
LEFT MUN: RUSH T RIGHT MUN: RUSH T

KEECH HILL RD
(T494)

005892 FT

0020/3270

002588 FT

000000 FT

0030/1885	018 "DIA CIR PLASTIC LEN=0040 INSTALLED UNKN
0030/1425	018 "DIA CIR PLASTIC LEN=0040 INSTALLED 1998
0030/1095	018 "DIA CIR PLASTIC LEN=0040 INSTALLED 1998
0030/0220	018 "DIA CIR PLASTIC LEN=0035 INSTALLED 1998
0030/0017	BMSSEN 57/0858/0030/0000
005892 FT	2 0 57004 0 00 0058+22
	TRIB N BR WYLSING CRK
0030/0000	BMSBG 57/0858/0030/0000 LENGTH(AH 2758 BK 3304)
0020/2735	018 "DIA CIR PLASTIC LEN=0035 INSTALLED UNKN
0020/2541	024 "DIA CIRC CONCR LEN=0033 INSTALLED UNKN
0020/2000	024 "DIA CIR PLASTIC LEN=0040 INSTALLED UNKN
0020/1200	024 "DIA CIR PLASTIC LEN=0050 INSTALLED UNKN
0020/1041	024 "DIA CIR PLASTIC LEN=0045 INSTALLED UNKN
0020/0440	018 "DIA CIR PLASTIC LEN=0030 INSTALLED UNKN
002588 FT	2 0 57004 0 00 0025+52
0020/0000	018 "DIA CIR PLASTIC LEN=0040 INSTALLED 1997
0020/0000	LENGTH(AH 3304 BK 2588)
0010/2275	015 "DIA CIRC METAL LEN=0099 INSTALLED UNKN
0010/1979	018 "DIA CIR PLASTIC LEN=0045 INSTALLED UNKN
0010/1440	018 "DIA CIR PLASTIC LEN=0040 INSTALLED UNKN
0010/0640	018 "DIA CIR PLASTIC LEN=0045 INSTALLED UNKN
000000 FT	2 0 57004 0 00 0000+00
	NC SR 0858 SH
	SR 0706 SH
	(SR0706 SEG 0020/0000)
	MFC BEGIN = D
0010/0000	LENGTH(AH 2588 BK 0000)

EXTRACT DATE: 12/21/2024 ROADWAY MANAGEMENT SYSTEM PAGE NUMBER: 229
PRINT DATE: 12/23/2024 SLD COUNTY/SR - ANNUAL PRINT COUNTY: SUSQUEHANNA

DIR: B TOTAL LEN: 6.664 MI. DIST: 04-5 SR: 848
LEFT MUN: GIBSON T RIGHT MUN: GIBSON T

MANZER HILL RD
(T574)

035187 FT

0160/1582

033605 FT

CREEK RD
(T546)

0150/2177



035187 FT
INTER-AHD

0160/1582

0160/0763

0160/0690

033605 FT

5 0160/0000

0150/2295

0150/2277

0150/1136

SEN ED JONES HW
(SR0547 SEG 0170/2155)
SEN ED JONES HW
(SR0547 SEG 0170/2155)
UNNAMED RD
(T509)
036 "DIA CIRC METAL
LEN=0050 INSTALLED 1997
1 0 00945 0 01 0288+05
VILLAGE: GIBSON
CREEK RD
(T546)
LENGTH (AH 1582 BK 2419)
BMS EN 57/0848/0150/2277
1 0 00945 0 01 0286+80
BRANCH OF BUTLER CREEK
BMS BG 57/0848/0150/2277
018 "DIA CIR PLASTIC
LEN=0035 INSTALLED UNKN

EXTRACT DATE: 12/21/2024 ROADWAY MANAGEMENT SYSTEM PAGE NUMBER: 228
PRINT DATE: 12/23/2024 SLD COUNTY/SR - ANNUAL PRINT COUNTY: SUSQUEHANNA

DIR: B TOTAL LEN: 6.664 MI. DIST: 04-5 SR: 848
LEFT MUN: GIBSON T RIGHT MUN: GIBSON T

			0150/0083	018 "DIA CIR PLASTIC LEN=0070 INSTALLED 1997
031186 FT			031186 FT	1 0 00945 0 01 0263+66
			5 0150/0000	LENGTH(AH 2419 BK 2911) GIBSON
			0140/2798	HARFORD T
			0140/2753	018 "DIA CIR PLASTIC LEN=0065 INSTALLED 1998
			0140/0985	018 "DIA CIR PLASTIC LEN=0030 INSTALLED UNKN
			0140/0708	018 "DIA CIR PLASTIC LEN=0040 INSTALLED 1997
028275 FT			028275 FT	1 0 00945 0 01 0234+55 BLANDING LAKE RD
			5 0140/0000	(T562) LENGTH(AH 2911 BK 1435)
			026840 FT	1 0 00945 0 01 0220+01
			5 0130/0000	LENGTH(AH 1435 BK 3765) HARFORD
			0120/3415	NEW MILFORD T
			0120/2392	036 "DIA CIR PLASTIC LEN=0035 INSTALLED UNKN
			0120/1005	018 "DIA CIR PLASTIC LEN=0040 INSTALLED UNKN
			0120/0804	015 "DIA CIRC CONCR LEN=0100 INSTALLED 2002
JENNINGS RD (T560)			0120/0531	RAMP E RD (SR8007 SEG 0010/1278)
			0120/0491	RAMP F RD (SR8007 SEG 0020/0000)
			0120/0310	BMS EN 57/0848/0120/0127 1 0 00945 0 01 0183+59
			0120/0127	SR 0081
023075 FT			023075 FT	BMS BG 57/0848/0120/0127 1 0 00945 0 01 0182+50 9 PTNRS CRK

EXTRACT DATE: 12/21/2024 ROADWAY MANAGEMENT SYSTEM PAGE NUMBER: 227
PRINT DATE: 12/23/2024 SLD COUNTY/SR - ANNUAL PRINT COUNTY: SUSQUEHANNA

DIR: B TOTAL LEN: 6.664 MI. DIST: 04-5 SR: 848
LEFT MUN: NEW MILFORD T RIGHT MUN: NEW MILFORD T

		STRUCTURE	LENGTH	14 FT
		BMSID 57/0848/0120/0000		
		SR 2081 SH		
		(SR2081 SEG 0010/0000)		
		LENGTH(AH 3765 BK 1579)		
		018 "DIA CIR PLASTIC		
		LEN=0030 INSTALLED UNKN		
		018 "DIA CIR PLASTIC		
		LEN=0040 INSTALLED 1998		
021496 FT		021496 FT	1 0 00945 0 01 0166+37	
		0110/0000	LENGTH(AH 1579 BK 2637)	
		0100/0975	018 "DIA CIR PLASTIC	
			LEN=0040 INSTALLED 1998	
018859 FT		018859 FT	1 0 00945 0 01 0140+00	
			TYLER RD	
			(T558)	
		0100/0000	LENGTH(AH 2637 BK 1931)	
		0090/1142	072 "DIA CIRC CONCR	
			LEN=0040 INSTALLED UNKN	
		0090/0703	018 "DIA CIR PLASTIC	
			LEN=0040 INSTALLED UNKN	
016928 FT		016928 FT	1 0 00945 0 01 0120+84	
			021 "DIA CIRC METAL	
			LEN=0099 INSTALLED 1998	
		0090/0000	LENGTH(AH 1931 BK 2038)	
		0080/1848	024 "DIA CIR PLASTIC	
			LEN=0035 INSTALLED UNKN	
		0080/1648	015 "DIA CIR PLASTIC	
			LEN=0035 INSTALLED UNKN	
		0080/1200	015 "DIA CIR PLASTIC	
			LEN=0035 INSTALLED UNKN	
		0080/1024	024 "DIA CIR PLASTIC	
			LEN=0040 INSTALLED UNKN	
		0080/0400	018 "DIA CIRC CONCR	
			LEN=0052 INSTALLED UNKN	
014890 FT		014890 FT	1 0 00945 0 01 0099+86	
		0080/0000	LENGTH(AH 2038 BK 1930)	

EXTRACT DATE: 12/21/2024 ROADWAY MANAGEMENT SYSTEM PAGE NUMBER: 226
PRINT DATE: 12/23/2024 SLD COUNTY/SR - ANNUAL PRINT COUNTY: SUSQUEHANNA

DIR: B TOTAL LEN: 6.664 MI. DIST: 04-5 SR: 848
LEFT MUN: NEW MILFORD T RIGHT MUN: NEW MILFORD T

			018 "DIA CIR PLASTIC
	0070/0454	LEN=0045	INSTALLED UNKN
		018 "DIA CIR PLASTIC	
012960 FT	0070/0050	LEN=0050	INSTALLED 1998
	012960 FT	1 0 00945 0 01 0080+44	
	0070/0000	LENGTH(AH 1930 BK 1208)	
		018 "DIA CIR PLASTIC	
	0060/0010	LEN=0040	INSTALLED UNKN
011752 FT	011752 FT	1 0 00945 0 01 0068+25	
		SR 2063 SH	
	0060/0000	(SR2063 SEG 0190/2257)	
		LENGTH(AH 1208 BK 2843)	
		018 "DIA CIR PLASTIC	
	0050/2240	LEN=0040	INSTALLED UNKN
		015 "DIA CIR PLASTIC	
	0050/1750	LEN=0036	INSTALLED UNKN
		018 "DIA CIR PLASTIC	
	0050/1314	LEN=0036	INSTALLED UNKN
		015 "DIA CIR PLASTIC	
	0050/0880	LEN=0035	INSTALLED UNKN
		036 "DIA CIRC CONCR	
	0050/0245	LEN=0045	INSTALLED UNKN
		036 "DIA CIRC CONCR	
008909 FT	0050/0022	LEN=0024	INSTALLED 2006
	008909 FT	2 0 57029 0 01 0545+91	
	0050/0000	LENGTH(AH 2843 BK 1867)	
		048 "DIA CIRC CONCR	
	0040/1391	LEN=0040	INSTALLED 1997
		024 "DIA CIR PLASTIC	
	0040/0665	LEN=0050	INSTALLED 1997
SUTTON RD (T611)	0040/0237		
007042 FT		2 0 57029 0 01 0564+71	
		TINGLEY LAKE RD	
		(SR2061 SEG 0130/1697)	
	0040/0000	LENGTH(AH 1867 BK 2197)	
	0030/2183	BMSSEN 57/0848/0030/2161	
		1 0 00945 0 01 0067+73	
		WELLMANS CRK	
	0030/2161	BMSBG 57/0848/0030/2161	
		0030/1051	
		BMSSEN 57/0848/0030/1033	
		1 0 00945 0 01 0056+72	
		MEYLERT CRK	

EXTRACT DATE: 12/21/2024 ROADWAY MANAGEMENT SYSTEM PAGE NUMBER: 225
PRINT DATE: 12/23/2024 SLD COUNTY/SR - ANNUAL PRINT COUNTY: SUSQUEHANNA

DIR: B TOTAL LEN: 6.664 MI. DIST: 04-5 SR: 848
LEFT MUN: NEW MILFORD T RIGHT MUN: NEW MILFORD T

004845 FT

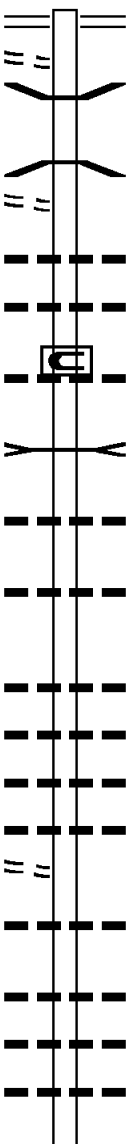
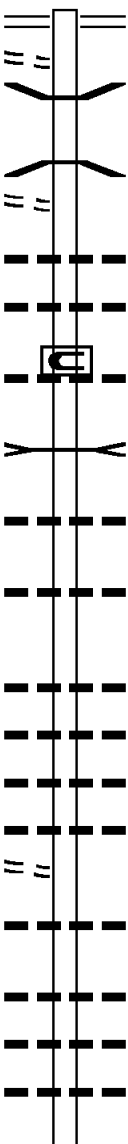
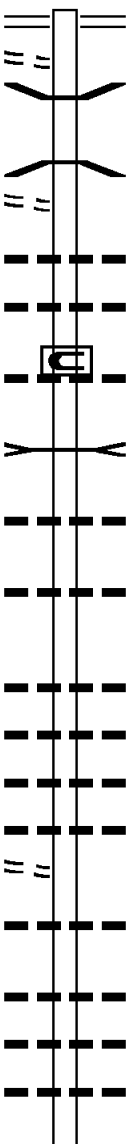
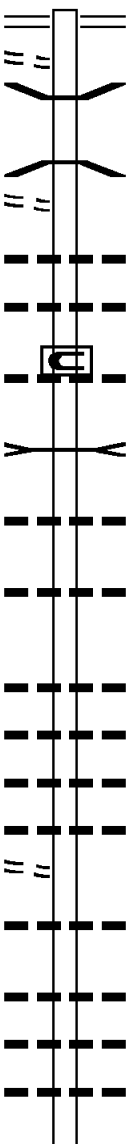
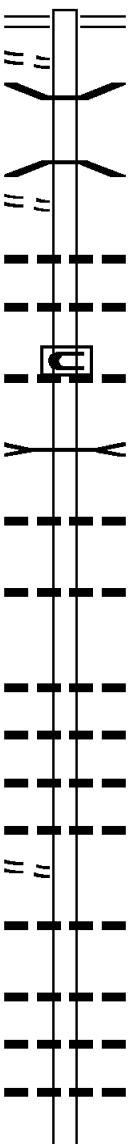
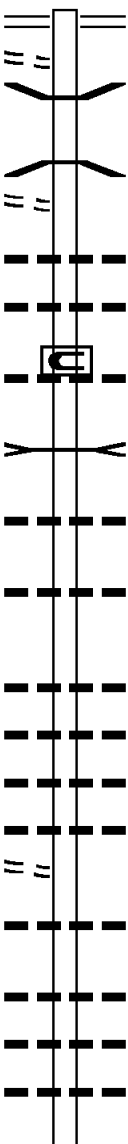
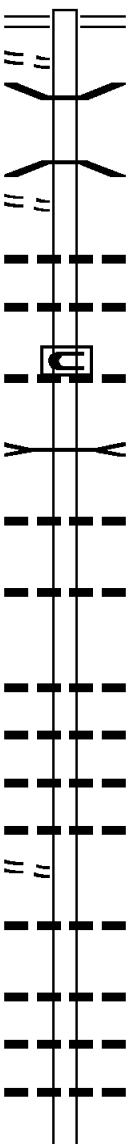
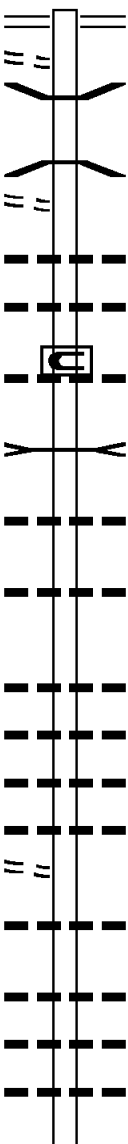
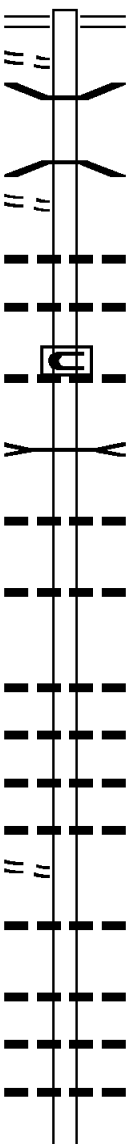
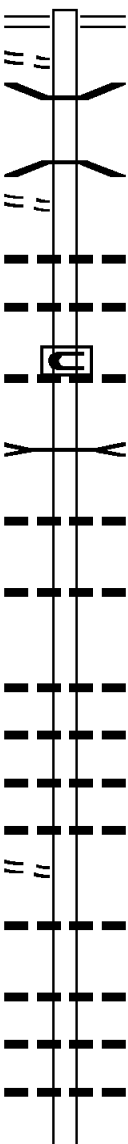
002445 FT

000000 FT

	0030/1033	BMSBG 57/0848/0030/1033
	015 "DIA	CIRC CONCR
	0030/0902	LEN=0045 INSTALLED UNKN
	015 "DIA	CIRC CONCR
	0030/0762	LEN=0045 INSTALLED 2002
	015 "DIA	CIRC CONCR
	0030/0368	LEN=0036 INSTALLED UNKN
	015 "DIA	CIRC CONCR
	0030/0114	LEN=0045 INSTALLED UNKN
	048 "DIA	CIRC CONCR
	0030/0011	LEN=0035 INSTALLED UNKN
	004845 FT	1 0 00945 0 01 0048+45
	5 0030/0000	LENGTH(AH 2197 BK 2400)
	018 "DIA	CIRC CONCR
	0020/1804	LEN=0040 INSTALLED UNKN
	015 "DIA	CIRC CONCR
	0020/1660	LEN=0040 INSTALLED UNKN
	015 "DIA	CIR PLASTIC
	0020/1548	LEN=0040 INSTALLED UNKN
	015 "DIA	CIRC CONCR
	0020/1065	LEN=0040 INSTALLED UNKN
	018 "DIA	CIRC CONCR
	0020/0923	LEN=0035 INSTALLED UNKN
	018 "DIA	CIRC CONCR
	0020/0558	LEN=0044 INSTALLED UNKN
	018 "DIA	CIR PLASTIC
	0020/0226	LEN=0040 INSTALLED 1997
	002445 FT	1 0 00945 0 01 0024+45
	5 0020/0000	LENGTH(AH 2400 BK 2445)
		NEW MILFORD
	0010/2179	NEW MILFORD B
	0010/2098	BMSBN 57/0848/0010/2082
	1 0 00945 0 01 0018+97	
		MEYLERT CRK
	0010/2082	BMSBG 57/0848/0010/2082
	015 "DIA	CIRC CONCR
	0010/1581	LEN=0099 INSTALLED UNKN
	018 "DIA	CIRC CONCR
	0010/1095	LEN=0099 INSTALLED UNKN
		VETERANS DR
	0010/0840	(BORO)
		SUMMIT ST
	0010/0210	(BORO)
	000000 FT	1 0 00945 0 00 0000+00
		NC HARFORD RD
		MAIN ST
		(SRO011 SEG 0440/0144)
		MFC BEGIN = D
	5 0010/0000	LENGTH(AH 2445 BK 0000)

EXTRACT DATE: 12/21/2024 ROADWAY MANAGEMENT SYSTEM PAGE NUMBER: 224
PRINT DATE: 12/23/2024 SLD COUNTY/SR - ANNUAL PRINT COUNTY: SUSQUEHANNA

DIR: B TOTAL LEN: 19.562 MI. DIST: 04-5 SR: 706
LEFT MUN: NEW MILFORD T RIGHT MUN: NEW MILFORD T

FROM 0011/0420 SH (CONN)	103286 FT		103286 FT	LACKAWANNA TR
	0400/3011		0400/3114	(SR0011 SEG 0420/0000)
LOWER MONTROSE RD (T615)	0400/2432		0400/2729	BMS EN 57/0706/0400/2713 1 0 00009 0 01 0923+30 NORFOLK SOUTHERN RAI RR
			0400/2641	BMS BG 57/0706/0400/2713
			0400/2071	024 "DIA CIR PLASTIC LEN=0050 INSTALLED UNKN
			0400/2000	016 "DIA CIRC CONCR LEN=0040 INSTALLED UNKN
			0400/1931	024 "DIA CIR PLASTIC LEN=0050 INSTALLED 2006
			0400/1928	DRAINAGE STRUCTURE LENGTH 3 FT BMS ID 57/0706/0400/2000
			0400/1091	018 "DIA CIRC CONCR LEN=0044 INSTALLED UNKN
	100172 FT		0400/0431	018 "DIA CIRC CONCR LEN=0044 INSTALLED UNKN
			0400/0000	1 0 00009 0 01 0947+04 LENGTH(AH 3114 BK 3006)
			0390/2869	018 "DIA CIRC CONCR LEN=0036 INSTALLED UNKN
			0390/2529	015 "DIA CIRC CONCR LEN=0040 INSTALLED UNKN
			0390/2057	018 "DIA CIRC CONCR LEN=0040 INSTALLED UNKN
			0390/1800	018 "DIA CIRC CONCR LEN=0044 INSTALLED UNKN
			0390/1354	015 "DIA CIRC CONCR LEN=0044 INSTALLED UNKN
COSMELLO RD (T615)	0390/1397		0390/0684	015 "DIA CIR PLASTIC LEN=0040 INSTALLED UNKN
			0390/0442	018 "DIA CIRC CONCR LEN=0044 INSTALLED UNKN
			0390/0200	018 "DIA CIRC CONCR LEN=0044 INSTALLED UNKN
	097166 FT		097166 FT	1 0 00009 0 01 0976+74
			0390/0000	LENGTH(AH 3006 BK 3308)

EXTRACT DATE: 12/21/2024 ROADWAY MANAGEMENT SYSTEM PAGE NUMBER: 223
PRINT DATE: 12/23/2024 SLD COUNTY/SR - ANNUAL PRINT COUNTY: SUSQUEHANNA

DIR: B TOTAL LEN: 19.562 MI. DIST: 04-5 SR: 706
LEFT MUN: NEW MILFORD T RIGHT MUN: NEW MILFORD T

WAGNER RD
(T684)

0380/1450

093858 FT

091763 FT

WOLFS LAIR RD
(T601)

0360/0817

089742 FT

WILLIAMS POND RD

0380/2392	015 "DIA CIR PLASTIC LEN=0035 INSTALLED UNKN
0380/1688	015 "DIA CIR PLASTIC LEN=0040 INSTALLED UNKN
0380/1408	015 "DIA CIR PLASTIC LEN=0035 INSTALLED UNKN
0380/0890	015 "DIA CIR PLASTIC LEN=0040 INSTALLED UNKN
0380/0748	015 "DIA CIR PLASTIC LEN=0040 INSTALLED UNKN
0380/0672	018 "DIA CIR PLASTIC LEN=0008 INSTALLED 2006
0380/0048	015 "DIA CIR PLASTIC LEN=0035 INSTALLED UNKN
093858 FT	1 0 00009 0 01 1009+10 ROSE RD (T674)
0380/0000	LENGTH(AH 3308 BK 2095)
0370/1405	015 "DIA CIR PLASTIC LEN=0035 INSTALLED UNKN
0370/0705	015 "DIA CIRC METAL LEN=0035 INSTALLED UNKN
0370/0225	015 "DIA CAST IRON LEN=0035 INSTALLED 2000
091763 FT	1 0 00009 0 01 1030+05
0370/0000	015 "DIA CIR PLASTIC LEN=0035 INSTALLED UNKN
0360/1663	LENGTH(AH 2095 BK 2021) 015 "DIA CIR PLASTIC LEN=0035 INSTALLED UNKN
0360/0840	024 "DIA CAST IRON LEN=0035 INSTALLED UNKN
0360/0468	015 "DIA CIRC CONCR LEN=0032 INSTALLED UNKN
089742 FT	1 0 00009 0 01 1050+26
0360/0000	LENGTH(AH 2021 BK 3285) NEW MILFORD
0350/3237	BRIDGEWATER T

DIST: 04-5 SR: 706
RIGHT MUN: NEW MILFORD T

DIR: B TOTAL LEN: 19.562 MI. DIST: 04-5 SR: 706
LEFT MUN: BRIDGEWATER T RIGHT MUN: BRIDGEWATER T

SCOTT RD
(T660)

0320/1650

DEER RUN RD
(PRDR)

0320/0662
079215 FT

OWEGO ST
(SR0167 SEG 0290/0000) 0300/1424

	0330/0000	LENGTH(AH 2696 BK 2018)
	0320/1889	015 "DIA CIRC METAL
	0320/1650	LEN=0035 INSTALLED UNKN
	0320/1589	SCOTT RD
	0320/1260	(T660)
	0320/0862	024 "DIA CIR PLASTIC
		LEN=0035 INSTALLED UNKN
		018 "DIA CIR PLASTIC
		LEN=0045 INSTALLED 2000
		015 "DIA CIR PLASTIC
		LEN=0035 INSTALLED 2000
	079215 FT	1 0 00009 0 01 1158+41
		015 "DIA CIR PLASTIC
		LEN=0035 INSTALLED 2000
	0320/0000	LENGTH(AH 2018 BK 2663)
	0310/2370	015 "DIA CIRC METAL
		LEN=0035 INSTALLED UNKN
		(APRA) KEN RAUCH EXCAV
		KEN RAUCH EXCAV DR
	0310/2099	(PRDR)
	0310/1870	015 "DIA CIRC CONCR
		LEN=0200 INSTALLED UNKN
	0310/1768	SUSQ CO MAINT SHED RD
		(GOVT)
	0310/1521	SUSQ CO MAINT SHED RD
		(GOVT)
	0310/0875	015 "DIA CAST IRON
		LEN=0035 INSTALLED 2000
	0310/0205	015 "DIA CIRC CONCR
	076552 FT	LEN=0055 INSTALLED UNKN
		1 0 00009 0 01 1185+50
		GREENWOOD ST
		(SR0167 SEG 0240/0000)
	INTER-BK	GREENWOOD ST
		(SR0167 SEG 0240/0000)
	0310/0000	LTH AH 002663 BK 000100
	076552 FT	
	7304/0000	LTH AH 000100 BK 001424
	INTER-AHD	CHURCH ST
		(SR0167 SEG 0290/0000)
	0300/1424	MONTROSE B
	0300/1200	015 "DIA CIRC CONCR
		LEN=0035 INSTALLED UNKN
		015 "DIA CIRC CONCR

EXTRACT DATE: 12/21/2024 ROADWAY MANAGEMENT SYSTEM PAGE NUMBER: 220
PRINT DATE: 12/23/2024 SLD COUNTY/SR - ANNUAL PRINT COUNTY: SUSQUEHANNA

DIR: B TOTAL LEN: 19.562 MI. DIST: 04-5 SR: 706
LEFT MUN: MONTROSE B RIGHT MUN: MONTROSE B

COLEMAN RD
(T579)

075128 FT

0300/0000

072234 FT

069313 FT

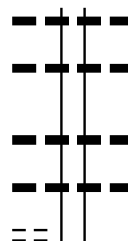
0300/0339	LEN=0032	INSTALLED UNKN
015 "DIA	CIRC CONCR	
0300/0083	LEN=0030	INSTALLED UNKN
075128 FT	1 0 00014 0 00	0770+00
NC WY	ALUSING ST	
0300/0000	LENGTH(AH 1424 BK 2894)	
0290/2747	MONTROSE	
084 "DIA	CIRC ALUMIN	
LEN=0066	INSTALLED UNKN	
TRIB TO	PETTIS CREEK	
STRUCTURE	LENGTH 7 FT	
BMSID 57/0706/0290/2625		
0290/2623	015 "DIA	CIRC CONCR
0290/1969	LEN=0032	INSTALLED UNKN
015 "DIA	CIRC CONCR	
0290/1506	LEN=0099	INSTALLED UNKN
015 "DIA	CIRC CONCR	
0290/1086	LEN=0035	INSTALLED UNKN
015 "DIA	CIRC CONCR	
0290/1015	LEN=0032	INSTALLED 2000
018 "DIA	CIRC CONCR	
0290/0570	LEN=0035	INSTALLED UNKN
015 "DIA	CIRC CONCR	
0290/0210	LEN=0035	INSTALLED UNKN
072234 FT	1 0 00014 0 00	0740+00
OLIN RD		
(T706)		
0290/0000	LENGTH(AH 2894 BK 2921)	
015 "DIA	CIRC CONCR	
0280/2848	LEN=0040	INSTALLED UNKN
015 "DIA	CIRC CONCR	
0280/2510	LEN=0180	INSTALLED UNKN
018 "DIA	CIRC CONCR	
0280/2059	LEN=0036	INSTALLED UNKN
0280/0852	018 "DIA	CIRC CONCR
LEN=0040	INSTALLED 2000	
069313 FT	1 0 00014 0 00	0711+45
HAWLEY RD		
(T729)		
0280/0000	LENGTH(AH 2921 BK 2942)	
018 "DIA	CIRC CONCR	
0270/2687	LEN=0035	INSTALLED UNKN
015 "DIA	CIRC CONCR	

EXTRACT DATE: 12/21/2024 ROADWAY MANAGEMENT SYSTEM PAGE NUMBER: 219
PRINT DATE: 12/23/2024 SLD COUNTY/SR - ANNUAL PRINT COUNTY: SUSQUEHANNA

DIR: B TOTAL LEN: 19.562 MI. DIST: 04-5 SR: 706
LEFT MUN: BRIDGEWATER T RIGHT MUN: BRIDGEWATER T

BEEBE HOLLOW RD
(T726)

0270/0271



RBR

066371 FT

RBR

0270/1835 LEN=0035 INSTALLED 2000
015 "DIA CIRC CONCR
0270/1469 LEN=0040 INSTALLED UNKN
015 "DIA CIRC CONCR
0270/0813 LEN=0040 INSTALLED UNKN
015 "DIA CIRC CONCR
0270/0641 LEN=0040 INSTALLED UNKN

0270/0035 BMS EN 57/0706/0270/0000
066371 FT 1 0 00014 0 00 0683+56
P3
PETTIS CREEK
BMSBG 57/0706/0270/0000
S 0270/0000 LENGTH(AH 2942 BK 3407)

0260/2362 015 "DIA CIRC CONCR
LEN=0032 INSTALLED UNKN
0260/2160 015 "DIA CIRC CONCR
LEN=0035 INSTALLED UNKN
0260/1540 015 "DIA CIRC CONCR
LEN=0035 INSTALLED UNKN

0260/0590 018 "DIA CIRC CONCR
LEN=0040 INSTALLED 2000
0260/0200 018 "DIA CIRC CONCR
LEN=0040 INSTALLED UNKN
0260/0012 BMS EN 57/0706/0260/0000
062964 FT 1 0 00014 0 00 0649+50

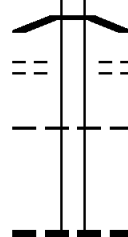
S 0260/0000 BR WYALUSING
BMSBG 57/0706/0260/0000
LENGTH(AH 3407 BK 1924)
DARROW HILL RD
0250/1873 (T628)

0250/1011 BRIDGEWATER
JESSUP T

0250/0068 015 "DIA CIRC CONCR
LEN=0036 INSTALLED UNKN
061040 FT 1 0 00014 0 00 0630+47
S 0250/0000 LENGTH(AH 1924 BK 2501)

FAIR HILL RD
(T628)

0250/1873



061040 FT

EXTRACT DATE: 12/21/2024 ROADWAY MANAGEMENT SYSTEM PAGE NUMBER: 218
PRINT DATE: 12/23/2024 SLD COUNTY/SR - ANNUAL PRINT COUNTY: SUSQUEHANNA

DIR: B TOTAL LEN: 19.562 MI. DIST: 04-5 SR: 706
LEFT MUN: JESSUP T RIGHT MUN: JESSUP T

	0240/2210	018 "DIA	CIRC CONCR	
		LEN=0036	INSTALLED	2000
	0240/1650	015 "DIA	CIRC CONCR	
		LEN=0036	INSTALLED	UNKN
	0240/1318	015 "DIA	CIRC CONCR	
		LEN=0036	INSTALLED	UNKN
	0240/0293	015 "DIA	CIRC CONCR	
		LEN=0036	INSTALLED	UNKN
058539 FT	0240/0165	018 "DIA	CIRC CONCR	
	058539 FT	LEN=0036	INSTALLED	2000
	0240/0000	1 0 00014	0 00 0605+25	
		LENGTH(AH	2501 BK 2343)	
	0230/2190	015 "DIA	CIRC CONCR	
		LEN=0032	INSTALLED	UNKN
	0230/1969	015 "DIA	CIRC CONCR	
		LEN=0032	INSTALLED	UNKN
	0230/1900	018 "DIA	CIRC CONCR	
		LEN=0040	INSTALLED	2000
HART RD (T684)	0230/1127			
	0230/1058	012 "DIA	CIRC CONCR	
		LEN=0032	INSTALLED	UNKN
056196 FT	056196 FT	1 0 00014	0 00 0581+91	
	0230/0000	036 "DIA	CIRC CONCR	
		LEN=0035	INSTALLED	2000
		LENGTH(AH	2343 BK 2699)	
	0220/1685	012 "DIA	CIRC CONCR	
		LEN=0036	INSTALLED	UNKN
	0220/1368	015 "DIA	CIRC CONCR	
		LEN=0036	INSTALLED	UNKN
	0220/1110	012 "DIA	CIRC CONCR	
		LEN=0032	INSTALLED	UNKN
	0220/0815	018 "DIA	CIRC CONCR	
		LEN=0035	INSTALLED	2000
	0220/0491	018 "DIA	CIRC CONCR	
		LEN=0035	INSTALLED	UNKN
	0220/0169	015 "DIA	CIRC CONCR	
		LEN=0036	INSTALLED	UNKN
053497 FT	053497 FT	1 0 00014	0 00 0554+92	
	0220/0000	LENGTH(AH	2699 BK 2709)	
		015 "DIA	CIRC CONCR	

EXTRACT DATE: 12/21/2024 ROADWAY MANAGEMENT SYSTEM PAGE NUMBER: 217
PRINT DATE: 12/23/2024 SLD COUNTY/SR - ANNUAL PRINT COUNTY: SUSQUEHANNA

DIR: B TOTAL LEN: 19.562 MI. DIST: 04-5 SR: 706
LEFT MUN: JESSUP T RIGHT MUN: JESSUP T

1 0 00014 0 00 0527+83 050788 FT
FOREST LAKE RD
(SR3029 SEG 0130/0000) 0210/0000

DOWNER HILL RD
(T537)

049303 FT

0190/1925

047163 FT

0210/1712	LEN=0040	INSTALLED	UNKN
024 "DIA	CIRC	CONCR	
0210/1179	LEN=0036	INSTALLED	UNKN
024 "DIA	CIRC	CONCR	
0210/0652	LEN=0044	INSTALLED	UNKN
012 "DIA	CIRC	CONCR	
0210/0480	LEN=0040	INSTALLED	2000
015 "DIA	CIRC	CONCR	
0210/0300	LEN=0040	INSTALLED	UNKN
024 "DIA	CIRC	CONCR	
0210/0005	LEN=0050	INSTALLED	UNKN
050788 FT	RIDGE RD		
0210/0000	(SR3029 SEG 0130/0000)		
0210/0000	LENGTH(AH 2709 BK 1485)		
0200/0124	BMS EN 57/0706/0200/0000		
049303 FT	1 0 00014 0 00 0512+77		
	WYALUSING CR		
0200/0000	BMS BG 57/0706/0200/0000		
	LENGTH(AH 1485 BK 2140)		
0190/1900	015 "DIA	CIRC	CONCR
	LEN=0040	INSTALLED	2000
0190/1425	018 "DIA	CIRC	CONCR
	LEN=0040	INSTALLED	UNKN
0190/1077	015 "DIA	CIRC	METAL
	LEN=0040	INSTALLED	UNKN
0190/0736	030 "DIA	CIRC	CONCR
	LEN=0036	INSTALLED	UNKN
047163 FT	1 0 00014 0 00 0492+81		
0190/0000	LENGTH(AH 2140 BK 2623)		
0180/1611	015 "DIA	CIR	PLASTIC
	LEN=0035	INSTALLED	UNKN
0180/1355	036 "DIA	CIRC	CONCR
	LEN=0040	INSTALLED	UNKN
0180/1078	018 "DIA	CIRC	CONCR
	LEN=0032	INSTALLED	UNKN
0180/0375	015 "DIA	CIRC	CONCR
	LEN=0035	INSTALLED	UNKN
0180/0065	RUSH RD		
	(SR3027 SEG 0060/3994)		
0180/0051	018 "DIA	CIRC	METAL
	LEN=0100	INSTALLED	UNKN

EXTRACT DATE: 12/21/2024 ROADWAY MANAGEMENT SYSTEM PAGE NUMBER: 216
PRINT DATE: 12/23/2024 SLD COUNTY/SR - ANNUAL PRINT COUNTY: SUSQUEHANNA

DIR: B TOTAL LEN: 19.562 MI. DIST: 04-5 SR: 706
LEFT MUN: JESSUP T RIGHT MUN: JESSUP T

	044540 FT			044540 FT	1 0 00014 0 00 0465+50
				5 0180/0000	LENGTH(AH 2623 BK 1699)
				0170/1100	018 "DIA CIRC CONCR LEN=0035 INSTALLED 2000
				0170/0870	015 "DIA CIRC CONCR LEN=0035 INSTALLED 2000
				0170/0250	015 "DIA CIRC CONCR LEN=0035 INSTALLED UNKN
	042841 FT			042841 FT	1 0 00014 0 00 0445+50
					NARROW GOUGE RD
				5 0170/0000	(T318) LENGTH(AH 1699 BK 2913)
				0160/2900	015 "DIA CIRC CONCR LEN=0035 INSTALLED UNKN
				0160/2800	018 "DIA CIR PLASTIC LEN=0035 INSTALLED UNKN
				0160/2583	015 "DIA CIRC CONCR LEN=0040 INSTALLED UNKN
				0160/2000	018 "DIA CIR PLASTIC LEN=0040 INSTALLED 2000
				0160/0654	BMS EN 57/0706/0160/0621 0 0 00000 0 00 0000+00
				0160/0621	ROE CREEK BMS BG 57/0706/0160/0621
				039928 FT	
1 0 00014 0 00 0419+00 039928 FT				5 0160/0000	LENGTH(AH 2913 BK 3489)
TOAD HOLLOW RD					018 "DIA CIRC CONCR
(T598)				0150/2610	LEN=0040 INSTALLED UNKN
				0150/1921	015 "DIA CIRC CONCR LEN=0036 INSTALLED UNKN
				0150/1528	015 "DIA CIRC CONCR LEN=0036 INSTALLED UNKN
				0150/1292	BMS EN 57/0706/0150/1281 1 0 00014 0 00 0396+99
					BR WYALUSING CREEK
				0150/1281	BMS BG 57/0706/0150/1281
				0150/0855	024 "DIA CIRC CONCR LEN=0028 INSTALLED UNKN

BOLLES RD
(T319)

1 0 00014 0 00 0419+00 039928 FT
TOAD HOLLOW RD
(T598)

GRIFFIS HILL RD
(T685)

EXTRACT DATE: 12/21/2024 ROADWAY MANAGEMENT SYSTEM PAGE NUMBER: 215
PRINT DATE: 12/23/2024 SLD COUNTY/SR - ANNUAL PRINT COUNTY: SUSQUEHANNA

DIR: B TOTAL LEN: 19.562 MI. DIST: 04-5 SR: 706
LEFT MUN: JESSUP T RIGHT MUN: JESSUP T

036439 FT	-	-	-	0150/0471	015 "DIA CIRC CONCR
				036439 FT	LEN=0032 INSTALLED UNKN
				5 0150/0000	1 0 00014 0 00 0383+24
					LENGTH(AH 3489 BK 2452)
033987 FT	-	-	-	0140/1630	015 "DIA CIRC CONCR
					LEN=0032 INSTALLED UNKN
				0140/1106	018 "DIA CIRC CONCR
					LEN=0100 INSTALLED UNKN
				0140/0863	015 "DIA CIRC CONCR
033987 FT	-	-	-		LEN=0040 INSTALLED UNKN
				033987 FT	1 0 00014 0 00 0358+72
					SNELL CREEK
					STRUCTURE LENGTH 14 FT
0130/1519	-	-	-	5 0140/0000	BMSID 57/0706/0140/0000
					LENGTH(AH 2452 BK 3363)
				0130/2467	JESSUP
					RUSH T
0130/1519	-	-	-	0130/2120	012 "DIA CIRC CONCR
					LEN=0032 INSTALLED UNKN
				0130/1955	018 "DIA CIRC CONCR
					LEN=0040 INSTALLED UNKN
				0130/1660	018 "DIA CIRC CONCR
0130/1519	-	-	-		LEN=0040 INSTALLED UNKN
				0130/1480	015 "DIA CIRC CONCR
					LEN=0040 INSTALLED UNKN
				0130/0828	015 "DIA CIRC CONCR
					LEN=0028 INSTALLED UNKN
030624 FT	-	-	-	0130/0574	018 "DIA CIRC CONCR
					LEN=0028 INSTALLED UNKN
				0130/0247	006 "DIA CIR PLASTIC
					LEN=0028 INSTALLED UNKN
				0130/0060	BMSSEN 57/0706/0130/0044
030624 FT	-	-	-		0 0 00000 0 00 0000+00
					DEVEL CREEK
				0130/0044	BMSBG 57/0706/0130/0044
				030624 FT	1 0 00014 0 00 0325+63
				5 0130/0000	LENGTH(AH 3363 BK 3226)
0120/2929	-	-	-		015 "DIA CIRC CONCR
					LEN=0030 INSTALLED UNKN
				0120/2140	015 "DIA CIRC CONCR
					LEN=0035 INSTALLED UNKN
				0120/1600	015 "DIA CIRC CONCR
0120/1600	-	-	-		LEN=0032 INSTALLED 2000

EXTRACT DATE: 12/21/2024 ROADWAY MANAGEMENT SYSTEM PAGE NUMBER: 214
PRINT DATE: 12/23/2024 SLD COUNTY/SR - ANNUAL PRINT COUNTY: SUSQUEHANNA

DIR: B TOTAL LEN: 19.562 MI. DIST: 04-5 SR: 706
LEFT MUN: RUSH T RIGHT MUN: RUSH T

1 0 00014 0 00 0294+00 027398 FT
LC FOR GARY RD
(CONN)
GARY RD
(T504)
0120/0000
0110/3090

DEVINE RIDGE RD
(T480)
0110/0131
024169 FT

022919 FT

Station	Length	Material	Notes
0120/1480	015	"DIA CIRC CONCR	LEN=0032 INSTALLED UNKN
0120/0779	BMS	SEN 57/0706/0120/0766	1 0 00014 0 00 0301+99
0120/0766	BMS	SBG 57/0706/0120/0766	DEUEL CREEK
0120/0021	015	"DIA CIRC CONCR	LEN=0036 INSTALLED UNKN
027398 FT			
0120/0000			LENGTH(AH 3226 BK 3229)
0110/2536	015	"DIA CIRC CONCR	LEN=0032 INSTALLED UNKN
0110/2190	015	"DIA CIRC CONCR	LEN=0035 INSTALLED UNKN
0110/1755	015	"DIA CIRC CONCR	LEN=0032 INSTALLED UNKN
0110/1243	015	"DIA CIRC CONCR	LEN=0032 INSTALLED UNKN
0110/0780	015	"DIA CIRC CONCR	LEN=0060 INSTALLED UNKN
0110/0197	015	"DIA CIR PLASTIC	LEN=0099 INSTALLED UNKN
0110/0010	BMS	SEN 57/0706/0110/0000	1 0 00014 0 00 0261+95
024169 FT			NO UNDERPASS INFORMATION
0110/0000	BMS	SBG 57/0706/0110/0000	LENGTH(AH 3229 BK 1250)
0100/1032	015	"DIA CIRC METAL	LEN=0100 INSTALLED UNKN
0100/0831	015	"DIA CIRC METAL	LEN=0035 INSTALLED UNKN
0100/0527	015	"DIA CIRC CONCR	LEN=0032 INSTALLED UNKN
022919 FT			1 0 00014 0 00 0245+05
0100/0000	SR	3023 SH	(SR3023 SEG 0402/0925)
			LENGTH(AH 1250 BK 3480)
0090/2776	015	"DIA CIRC CONCR	LEN=0032 INSTALLED UNKN
0090/2392	015	"DIA CIRC CONCR	LEN=0035 INSTALLED UNKN

DIR: B TOTAL LEN: 19.562 MI. DIST: 04-5 SR: 706
LEFT MUN: RUSH T RIGHT MUN: RUSH T

```

1 0 00014 0 00 0156+10 015497 FT
GRAHAM RD
(T606) 0070/0000
GRAHAM RD
(T606) 0060/3249

```

Station	Structure	Length	Material	Status
0090/1751	048 " DIA	0043	CIRC CONCR	LEN=0043 INSTALLED UNKN
0090/1708	060 " DIA	0032	CIRC CONCR	LEN=0032 INSTALLED UNKN
0090/1705	DRAINAGE			
0090/1703	STRUCTURE	5 FT		
0090/1176	BMSID 57/0706/0090/1751			
0090/0878	015 " DIA	0044	CIRC CONCR	LEN=0044 INSTALLED UNKN
0090/0397	018 " DIA	0036	CIRC CONCR	LEN=0036 INSTALLED UNKN
019439 FT	018 " DIA	0035	CIRC CONCR	LEN=0035 INSTALLED UNKN
0090/0000	1 0 00014 0 00 0214+29			
0080/2240	LENGTH(AH 3480 BK 2305)			
0080/1850	015 " DIA	0040	CIRC METAL	LEN=0040 INSTALLED UNKN
	009 " DIA		CIR UNKNOWN	
	0080/0600	017134 FT		
	INTER-BK			
0080/0000	SR 0267 SH			
017134 FT	(SR0267 SEG 0220/0000)			
7080/0000	LTH AH 002305 BK 000571			
017134 FT	LTH AH 000571 BK 001601			
7072/0000	LTH AH 001601 BK 001637			
INTER-AHD	SR 0267 SH			
	(SR0267 SEG 0206/0000)			
0070/1637	SR 0267 SH			
0070/1050	(SR0267 SEG 0206/0000)			
	DRAINAGE			
0070/1045	STRUCTURE	5 FT		
0070/0725	BMSID 57/0267/0206/0338			
0070/0200	015 " DIA	0032	CIRC CONCR	LEN=0032 INSTALLED UNKN
015497 FT	015 " DIA	0035	CIRC METAL	LEN=0035 INSTALLED UNKN
0070/0000	LENGTH(AH 1637 BK 3678)			

DIR: B TOTAL LEN: 19.562 MI. DIST: 04-5 SR: 706
LEFT MUN: RUSH T RIGHT MUN: RUSH T

DIR: B TOTAL LEN: 19.562 MI. DIST: 04-5 SR: 706
LEFT MUN: RUSH T RIGHT MUN: RUSH T

EXTRACT DATE: 12/21/2024 ROADWAY MANAGEMENT SYSTEM PAGE NUMBER: 210
PRINT DATE: 12/23/2024 SLD COUNTY/SR - ANNUAL PRINT COUNTY: SUSQUEHANNA

DIR: B TOTAL LEN: 11.000 MI. DIST: 04-5 SR: 547
LEFT MUN: JACKSON T RIGHT MUN: JACKSON T

058080 FT

058080 FT
INTER-AHD

SR 1019 SH
(SR1019 SEG 0010/0000)
JACKSON ST
(SR0492 SEG 0110/0000)
018 "DIA CIR PLASTIC
LEN=0040 INSTALLED 2006
018 "DIA CIRC CONCR
LEN=0040 INSTALLED UNKN
018 "DIA CIRC CONCR
LEN=0040 INSTALLED UNKN
024 "DIA CIRC CONCR
LEN=0045 INSTALLED UNKN
1 0 00558 0 00 0349+24
LENGTH(AH 1706 BK 2492)
018 "DIA CIRC CONCR
LEN=0044 INSTALLED UNKN
018 "DIA CIRC CONCR
LEN=0036 INSTALLED UNKN
018 "DIA CIRC CONCR
LEN=0032 INSTALLED UNKN
1 0 00558 0 00 0324+35
LENGTH(AH 2492 BK 2395)
018 "DIA CIRC CONCR
LEN=0040 INSTALLED UNKN
018 "DIA CIRC CONCR
LEN=0036 INSTALLED 1999
018 "DIA CIRC CONCR
LEN=0036 INSTALLED UNKN
1 0 00558 0 00 0300+54
LENGTH(AH 2395 BK 2444)
018 "DIA CIRC CONCR

056374 FT

5

053882 FT

5

051487 FT

5

EXTRACT DATE: 12/21/2024 ROADWAY MANAGEMENT SYSTEM PAGE NUMBER: 209
PRINT DATE: 12/23/2024 SLD COUNTY/SR - ANNUAL PRINT COUNTY: SUSQUEHANNA

DIR: B TOTAL LEN: 11.000 MI. DIST: 04-5 SR: 547
LEFT MUN: JACKSON T RIGHT MUN: JACKSON T

					0210/2433	LEN=0040	INSTALLED	UNKN
					018 "DIA	CIRC	CONCR	
					0210/1866	LEN=0040	INSTALLED	UNKN
					018 "DIA	CIRC	CONCR	
					0210/1589	LEN=0040	INSTALLED	UNKN
					018 "DIA	CIRC	CONCR	
					0210/1407	LEN=0040	INSTALLED	UNKN
					0210/0910	BMS EN 57/0547/0210/0889		
					1 0 00558 0 00 0284+99			
					LTLE BUTLER			
					0210/0889	BMS BG 57/0547/0210/0889		
					0210/0015	LEN=0050	INSTALLED	2006
					049043 FT	1 0 00558 0 00 0276+00		
					0210/0000	LENGTH(AH 2444 BK 3569)		
					024 "DIA	CIR	PLASTIC	
					0200/3254	LEN=0050	INSTALLED	2006
					0200/2625	LEN=0040	INSTALLED	UNKN
					018 "DIA	CIRC	CONCR	
					0200/2451	LEN=0044	INSTALLED	UNKN
					018 "DIA	CIRC	CONCR	
					0200/2018	LEN=0040	INSTALLED	UNKN
					0200/1393	LEN=0040	INSTALLED	UNKN
					018 "DIA	CIRC	CONCR	
					0200/1132	LEN=0040	INSTALLED	UNKN
					JACKSON			
					0200/0720	GIBSON T		
					0200/0043	LEN=0060	INSTALLED	2006
					045474 FT			
					0200/0000	LENGTH(AH 3569 BK 3059)		
					0190/2351	LEN=0040	INSTALLED	UNKN
					018 "DIA	CIRC	CONCR	
					0190/2062	LEN=0036	INSTALLED	UNKN
					018 "DIA	CIRC	CONCR	
					0190/1548	LEN=0036	INSTALLED	UNKN
					018 "DIA	CIRC	CONCR	
					0190/1194	LEN=0080	INSTALLED	UNKN
					015 "DIA	CIRC	CONCR	
					0190/0841	LEN=0040	INSTALLED	UNKN
					015 "DIA	CIRC	CONCR	

049043 FT

1 0 00558 0 00 0240+15 045474 FT
HOWELL RD
(T576) 0200/0000

EXTRACT DATE: 12/21/2024 ROADWAY MANAGEMENT SYSTEM PAGE NUMBER: 208
PRINT DATE: 12/23/2024 SLD COUNTY/SR - ANNUAL PRINT COUNTY: SUSQUEHANNA

DIR: B TOTAL LEN: 11.000 MI. DIST: 04-5 SR: 547
LEFT MUN: GIBSON T RIGHT MUN: GIBSON T

		0190/0376	LEN=0044	INSTALLED UNKN
		015 "DIA	CIRC CONCR	
042415 FT		0190/0038	LEN=0044	INSTALLED UNKN
		042415 FT	1 0 00558	0 00 0209+96
		0190/0000	LENGTH(AH 3059	BK 2283)
		0180/2103	015 "DIA	CIRC CONCR
		0180/1706	LEN=0043	INSTALLED 2000
			024 "DIA	CIRC CONCR
		0180/1284	LEN=0050	INSTALLED 2006
			SCHOOL RD	
		0180/1191	(T590)	
			018 "DIA	CIRC CONCR
			LEN=0070	INSTALLED 2005
CHURCH RD (T509)		0180/0375		
		0180/0105	BMS EN 57/0547/0180/0067	
			0 0 00000	0 00 0000+00
		0180/0067	BUTLER CREEK	
040132 FT		040132 FT	BMSBG 57/0547/0180/0067	
			1 0 00558	0 00 0186+88
			GREAT BEND TPK	
			(T945)	
			SR 2067 SH	
			(SR2067 SEG 0200/3712)	
		0180/0000	LENGTH(AH 2283	BK 3097)
		0170/2904	BMS EN 57/0547/0170/2887	
			1 0 00558	0 00 0184+71
			BUTLER CREEK	
		0170/2887	BMSBG 57/0547/0170/2887	
CHURCH RD (T509)		0170/2664		
		0170/2492	CHURCH RD	
			(T509)	
MANZER HILL RD (T574)				
HARFORD RD (SR0848 SEG 0160/1582)		0170/2155		
		0170/1699	CHURCH RD	
			(T509)	
		0170/1273	018 "DIA	CIR PLASTIC
			LEN=0055	INSTALLED 2005
		0170/0674	018 "DIA	CIR PLASTIC
			LEN=0050	INSTALLED 2005
037035 FT		037035 FT	1 0 00558	0 00 0155+74
			BRANCH OF BUTLER CREEK	
			STRUCTURE LENGTH 19 FT	
			BMSID 57/0547/0170/0000	
		0170/0000	LENGTH(AH 3097	BK 2053)

EXTRACT DATE: 12/21/2024 ROADWAY MANAGEMENT SYSTEM PAGE NUMBER: 207
PRINT DATE: 12/23/2024 SLD COUNTY/SR - ANNUAL PRINT COUNTY: SUSQUEHANNA

DIR: B TOTAL LEN: 11.000 MI. DIST: 04-5 SR: 547
LEFT MUN: GIBSON T RIGHT MUN: GIBSON T

		0160/1881	LOWER PODUNK RD (T548)
		0160/1173	018 "DIA CIR PLASTIC LEN=0050 INSTALLED 2005
		0160/0773	024 "DIA CIRC METAL LEN=0060 INSTALLED 2022
		0160/0761	GIBSON HARFORD T
		0160/0630	018 "DIA CIR PLASTIC LEN=0050 INSTALLED UNKN
		0160/0147	018 "DIA CIR PLASTIC LEN=0055 INSTALLED 2005
034982 FT		034982 FT	1 0 00558 0 00 0134+86
		0160/0000	LENGTH(AH 2053 BK 2419)
		0150/1704	015 "DIA CIR PLASTIC LEN=0040 INSTALLED UNKN
		0150/1318	018 "DIA CIR PLASTIC LEN=0050 INSTALLED 2006
		032563 FT	1 0 00558 0 00 0110+67
			BRANCH OF BUTLER CREEK STRUCTURE LENGTH 19 FT
		0150/0000	BMSID 57/0547/0150/0000 LENGTH(AH 2419 BK 3548)
		0140/3548	072"H 72"W METAL STRUC LEN=0099 INSTALLED UNKN
		0140/2814	018 "DIA CIR PLASTIC LEN=0050 INSTALLED 2005
		0140/2164	042 "DIA CIR PLASTIC LEN=0050 INSTALLED 2005
		0140/2109	GOFF RD (T571)
		0140/2036	LC FOR T571 RD (CONN)
		0140/1970	018 "DIA CIR PLASTIC LEN=0040 INSTALLED UNKN
		0140/1358	018 "DIA CIR PLASTIC LEN=0040 INSTALLED UNKN
		0140/0817	018 "DIA CIR PLASTIC LEN=0050 INSTALLED 2005
		0140/0609	UPPER PODUNK RD (T546)
			018 "DIA CIR PLASTIC

EXTRACT DATE: 12/21/2024 ROADWAY MANAGEMENT SYSTEM PAGE NUMBER: 206
PRINT DATE: 12/23/2024 SLD COUNTY/SR - ANNUAL PRINT COUNTY: SUSQUEHANNA

DIR: B TOTAL LEN: 11.000 MI. DIST: 04-5 SR: 547
LEFT MUN: HARFORD T RIGHT MUN: HARFORD T

BLANDING LAKE RD
(T562)

029015 FT

0130/1560

026760 FT

SHERWOOD HILL RD
(T485)

0120/2053

023907 FT

SHERWOOD HILL RD

0140/0523	LEN=0040	INSTALLED	2022
029015 FT	1 0 00558	0 00	0075+77
	DEVILS ELBOW RD		
	(T564)		
5 0140/0000	LENGTH	(AH 3548	BK 2255)
0130/1175	015 "DIA	CIRC CONCR	
	LEN=0048	INSTALLED	UNKN
026760 FT	1 0 00558	0 00	0053+11
	RAMP C RD		
	(SR8005 SEG 0750/0000)		
	RAMP D RD		
	(SR8005 SEG 0010/0982)		
5 0130/0000	LENGTH	(AH 2255	BK 2853)
0120/2747	BMS EN	57/0547/0120/2610	
	1 0 00558	0 00	0050+85
	SR 0081 NB		
0120/2610	BMS BG	57/0547/0120/2610	
	RAMP B RD		
	(SR8005 SEG 0500/0589)		
	RAMP A RD		
	(SR8005 SEG 0250/0000)		
	TR NINE PTC		
0120/2230	STRUCTURE	LENGTH	32 FT
	BMS ID	57/0547/0120/2230	
	BURNS RD		
	(T567)		
0120/0880	015 "DIA	CIRC CONCR	
	LEN=0036	INSTALLED	UNKN
0120/0470	015 "DIA	CIR PLASTIC	
	LEN=0036	INSTALLED	1999
023907 FT	1 0 00558	0 00	0024+67
5 0120/0000	LENGTH	(AH 2853	BK 2473)
	015 "DIA CIRC CONCR		
	LEN=0044	INSTALLED	UNKN
0110/0880	015 "DIA	CIRC CONCR	
	LEN=0040	INSTALLED	UNKN

EXTRACT DATE: 12/21/2024 ROADWAY MANAGEMENT SYSTEM PAGE NUMBER: 205
PRINT DATE: 12/23/2024 SLD COUNTY/SR - ANNUAL PRINT COUNTY: SUSQUEHANNA

DIR: B TOTAL LEN: 11.000 MI. DIST: 04-5 SR: 547
LEFT MUN: HARFORD T RIGHT MUN: HARFORD T

(T485) 0110/0256
1 0 00558 0 00 0000+00 021434 FT
FAIR HILL RD
(SR2063 SEG 0110/0000) 0110/0000

021147 FT

MARKET ST
(T486) 0100/0000

TINGLEY LAKE RD
(SR2061 SEG 0010/0000) 0090/0815

SCHOOL ST
(T420) 0090/0075
020060 FT

018607 FT

021434 FT 015 "DIA CIRC CONCR
LEN=0030 INSTALLED UNKN
5 0110/0000 NC SEN ED JONES HW
LENGTH(AH 2473 BK 0287)
0100/0219 015 "DIA CIRC CONCR
LEN=0030 INSTALLED UNKN
0100/0120 015 "DIA CIRC CONCR
LEN=0040 INSTALLED UNKN
0100/0049 BMSSEN 57/0547/0100/0031
2 0 57029 0 01 0278+24
LESLIE CREEK
0100/0031 BMSBG 57/0547/0100/0031
021147 FT 2 0 57029 0 01 0277+32
NC FAIR HILL RD
DECKERS CT
(TWP)
5 0100/0000 LENGTH(AH 0287 BK 1087)
018 "DIA CIRC CONCR
0090/1050 LEN=0040 INSTALLED UNKN
024 "DIA CIRC CONCR
0090/0860 LEN=0040 INSTALLED UNKN
020060 FT 2 0 57029 0 01 0266+97
NC MAIN ST
CREEK RD
(SR2063 SEG 0100/1564)
5 0090/0000 LENGTH(AH 1087 BK 1453)
018"H 30"W ELLIP CONC
0080/1378 LEN=0030 INSTALLED UNKN
0080/0226 018 "DIA CIRC CONCR
LEN=0040 INSTALLED UNKN
018607 FT 1 0 00174 7 00 0184+00
5 0080/0000 LENGTH(AH 1453 BK 2484)
015 "DIA CIRC CONCR
0070/2409 LEN=0030 INSTALLED UNKN
015 "DIA CIRC CONCR
0070/2090 LEN=0030 INSTALLED UNKN
015 "DIA CIRC CONCR
0070/1655 LEN=0030 INSTALLED UNKN

EXTRACT DATE: 12/21/2024 ROADWAY MANAGEMENT SYSTEM PAGE NUMBER: 204
PRINT DATE: 12/23/2024 SLD COUNTY/SR - ANNUAL PRINT COUNTY: SUSQUEHANNA

DIR: B TOTAL LEN: 11.000 MI. DIST: 04-5 SR: 547
LEFT MUN: HARFORD T RIGHT MUN: HARFORD T

1 0 00174 7 00 0159+53 016123 FT
PRIVATE RD
(PRDR)

0070/0000

LAUREL LN
(T583)

0060/0888
013597 FT

N HARMONY RD
(T450)

0050/0198
010109 FT

--	--	0070/0015	048 "DIA CIRC CONCR
--	--	016123 FT	LEN=0040 INSTALLED UNKN
==	5	0070/0000	LENGTH(AH 2484 BK 2526)
--	--	0060/1960	015 "DIA CIRC CONCR
--	--		LEN=0030 INSTALLED UNKN
--	--	0060/1246	015 "DIA CIRC CONCR
--	--		LEN=0040 INSTALLED UNKN
--	--	0060/0980	018 "DIA CIR PLASTIC
--	--		LEN=0030 INSTALLED 1999
==			
--	--	013597 FT	1 0 00174 7 00 0134+90
--	--		ORPHAN SCHOOL RD
--	--		(T568)
==	5	0060/0000	LENGTH(AH 2526 BK 3488)
--	--	0050/2950	018 "DIA CIR PLASTIC
--	--		LEN=0040 INSTALLED 1999
--	--	0050/2425	015 "DIA CIRC CONCR
--	--		LEN=0030 INSTALLED 1999
--	--	0050/2093	015 "DIA CIRC CONCR
--	--		LEN=0040 INSTALLED UNKN
--	--	0050/1625	018 "DIA CIRC CONCR
--	--		LEN=0030 INSTALLED 1999
--	--	0050/0798	018 "DIA CIRC CONCR
--	--		LEN=0045 INSTALLED 1999
==			
--	--	0050/0150	024 "DIA CIR PLASTIC
--	--	010109 FT	LEN=0006 INSTALLED 2000
--	--		1 0 00174 7 00 0103+10
--	--		JEFFERS RD
--	--		(T579)
==	5	0050/0000	LENGTH(AH 3488 BK 2536)
--	--	0040/2273	018 "DIA CIRC CONCR
--	--		LEN=0040 INSTALLED UNKN
--	--	0040/1975	018 "DIA CIRC CONCR
--	--		LEN=0035 INSTALLED 2003
--	--	0040/0800	018 "DIA CIRC CONCR
--	--		LEN=0030 INSTALLED UNKN
--	--	0040/0378	018 "DIA CIRC CONCR
--	--		LEN=0040 INSTALLED UNKN
--	--		015 "DIA CIR PLASTIC

EXTRACT DATE: 12/21/2024 ROADWAY MANAGEMENT SYSTEM PAGE NUMBER: 203
PRINT DATE: 12/23/2024 SLD COUNTY/SR - ANNUAL PRINT COUNTY: SUSQUEHANNA

DIR: B TOTAL LEN: 11.000 MI. DIST: 04-5 SR: 547
LEFT MUN: HARFORD T RIGHT MUN: HARFORD T

007573 FT

0040/0005 LEN=0035 INSTALLED UNKN
007573 FT 1 0 00174 7 00 0076+09
5 0040/0000 LENGTH(AH 2536 BK 2664)
015 "DIA CIR PLASTIC
0030/2350 LEN=0045 INSTALLED 2003
015 "DIA CIRC CONCR
0030/2100 LEN=0030 INSTALLED UNKN
FORESTER RD
0030/1725 (T474)

004909 FT

0030/0675 012"H 18"W ELLIP CONC
LEN=0050 INSTALLED UNKN
0030/0013 018 "DIA CIR PLASTIC
LEN=0003 INSTALLED 2000
004909 FT 1 0 00174 7 00 0049+32
5 0030/0000 LENGTH(AH 2664 BK 2488)

002421 FT

0020/1390 018 "DIA CIR PLASTIC
LEN=0035 INSTALLED 2003
0020/1055 018 "DIA CIR PLASTIC
LEN=0010 INSTALLED 2000
0020/0430 015 "DIA CIRC CONCR
LEN=0035 INSTALLED UNKN
018 "DIA CIRC CONCR
0020/0005 LEN=0040 INSTALLED UNKN
002421 FT 1 0 00174 7 00 0024+44
5 0020/0000 LENGTH(AH 2488 BK 2421)
018 "DIA CIR PLASTIC
0010/2000 LEN=0035 INSTALLED 2003
018 "DIA CIR PLASTIC
0010/1570 LEN=0006 INSTALLED 2000

LC FOR STEPHENS RD
(CONN)
STEPHENS RD
(T580)

0010/0220

0010/0058
000000 FT

0010/0300 024 "DIA CIR PLASTIC
LEN=0050 INSTALLED 2004
000000 FT 1 0 00174 7 00 0000+00
NC SEN ED JONES HW
LACKAWANNA TR
(SRO011 SEG 0190/1013)
MFC BEGIN = D
5 0010/0000 LENGTH(AH 2421 BK 0000)

EXTRACT DATE: 12/21/2024 ROADWAY MANAGEMENT SYSTEM PAGE NUMBER: 202
PRINT DATE: 12/23/2024 SLD COUNTY/SR - ANNUAL PRINT COUNTY: SUSQUEHANNA

DIR: B TOTAL LEN: 8.191 MI. DIST: 04-5 SR: 492
LEFT MUN: JACKSON T RIGHT MUN: JACKSON T

043249 FT

043249 FT
INTER-AHD

SNAKE HILL RD
(SR1002 SEG 0010/0000)
SR 0092 SH
(SR0092 SEG 0360/1166)
018 "DIA CIRC CONCR
LEN=0035 INSTALLED UNKN
030 "DIA CIR PLASTIC
LEN=0060 INSTALLED 2005

041229 FT

0160/0004
041229 FT

1 0 00474 0 01 0410+65
066 "DIA CIRC METAL
LEN=0035 INSTALLED UNKN
BR TUNK CR
STRUCTURE LENGTH 4 FT
BMSID 57/0492/0160/0000
LENGTH(AH 2020 BK 2454)
018 "DIA CIR PLASTIC
LEN=0045 INSTALLED UNKN
018 "DIA CIR PLASTIC
LEN=0032 INSTALLED UNKN
015 "DIA CIRC CONCR
LEN=0036 INSTALLED UNKN

038775 FT

0150/0220
038775 FT

036 "DIA CIR PLASTIC
LEN=0050 INSTALLED 2005
1 0 00474 0 01 0386+24
FRANKS RD
(T729)
LENGTH(AH 2454 BK 2592)
024"H 18"W METAL ARCH
LEN=0036 INSTALLED UNKN

DIR: B TOTAL LEN: 8.191 MI. DIST: 04-5 SR: 492
LEFT MUN: JACKSON T RIGHT MUN: JACKSON T

EXTRACT DATE: 12/21/2024 ROADWAY MANAGEMENT SYSTEM PAGE NUMBER: 200
PRINT DATE: 12/23/2024 SLD COUNTY/SR - ANNUAL PRINT COUNTY: SUSQUEHANNA

DIR: B TOTAL LEN: 8.191 MI. DIST: 04-5 SR: 492
LEFT MUN: JACKSON T RIGHT MUN: JACKSON T

1 0 00474 0 01 0285+24 028730 FT
LAKE VIEW RD
(SR1019 SEG 0010/0000) 0110/0000

LC FOR GAYLORDS POND RD
(CONN) 0100/0077
1 0 00474 0 01 0256+88 025886 FT
GAYLORDS POND RD
(T712) 0100/0000

1 0 00474 0 01 0238+24 024044 FT
BUTTERFIELD RD
(T680) 0090/0000

0110/0384	018 "DIA CIR PLASTIC LEN=0035 INSTALLED UNKN
0110/0042	018 "DIA CIR PLASTIC LEN=0040 INSTALLED UNKN
028730 FT	SEN ED JONES HW (SR0547 SEG 0240/1706)
0110/0000	LENGTH(AH 2471 BK 2844)
0100/2341	BMSSEN 57/0492/0100/2328 1 0 00474 0 01 0280+04
0100/2328	LITTLE BUTLER CRK BMSBG 57/0492/0100/2328
0100/0768	018 "DIA CIR PLASTIC LEN=0035 INSTALLED UNKN
0100/0598	018 "DIA CIR PLASTIC LEN=0032 INSTALLED UNKN
0100/0470	018 "DIA CIR PLASTIC LEN=0032 INSTALLED UNKN
0100/0156	018 "DIA CIR PLASTIC LEN=0035 INSTALLED UNKN
025886 FT	
0100/0000	LENGTH(AH 2844 BK 1842)
0090/1811	015 "DIA CIRC CONCR LEN=0050 INSTALLED UNKN
0090/1688	JACKSON NEW MILFORD T
0090/1520	015 "DIA CIRC CONCR LEN=0050 INSTALLED UNKN
0090/0560	015 "DIA CIRC CONCR LEN=0050 INSTALLED UNKN
0090/0300	015 "DIA CIRC CONCR LEN=0070 INSTALLED UNKN
024044 FT	
0090/0000	LENGTH(AH 1842 BK 3533)
0080/3519	024 "H 18 "W ELLIP METAL LEN=0045 INSTALLED UNKN
0080/3300	024 "DIA CIR PLASTIC LEN=0040 INSTALLED UNKN
	018 "DIA CIRC CONCR

EXTRACT DATE: 12/21/2024 ROADWAY MANAGEMENT SYSTEM PAGE NUMBER: 199
PRINT DATE: 12/23/2024 SLD COUNTY/SR - ANNUAL PRINT COUNTY: SUSQUEHANNA

DIR: B TOTAL LEN: 8.191 MI. DIST: 04-5 SR: 492
LEFT MUN: NEW MILFORD T RIGHT MUN: NEW MILFORD T

LAKE SHORE DR
(PRDR) 0080/0475

1 0 00474 0 01 0202+79 020511 FT
BRUSHVILLE RD
(SR1021 SEG 0010/0000) 0080/0000

RICE RD

017227 FT

0080/3068	LEN=0036	INSTALLED UNKN
0080/2734	024 "DIA CIR PLASTIC	LEN=0050 INSTALLED UNKN
0080/1624	024 "DIA CIR PLASTIC	LEN=0050 INSTALLED 2005
0080/1550	018 "DIA CIR PLASTIC	LEN=0050 INSTALLED UNKN
0080/1522	WATSON HILL RD	(T560)
0080/0245	015 "DIA CIR PLASTIC	LEN=0020 INSTALLED 2005
0080/0000	LENGTH(AH 3533 BK 3284)	015 "DIA CIRC CONCR
0070/3190	LEN=0050	INSTALLED UNKN
0070/2995	STUMP POND RD	(T613)
0070/2956	BMSSEN 57/0492/0070/2917	0 0 00000 0 00 0000+00
0070/2917	SALT LICK CK	BMSBG 57/0492/0070/2917
0070/2880	018 "DIA CIR PLASTIC	LEN=0045 INSTALLED UNKN
0070/2820	018 "DIA CIR PLASTIC	LEN=0050 INSTALLED 2001
0070/2629	BMSSEN 57/0492/0070/2612	1 0 00474 0 01 0196+03
0070/2612	TR STUMP PND	BMSBG 57/0492/0070/2612
0070/2023	018 "DIA CIRC CONCR	LEN=0050 INSTALLED UNKN
0070/1768	015 "DIA CIRC CONCR	LEN=0050 INSTALLED UNKN
0070/1345	015 "DIA CIRC CONCR	LEN=0050 INSTALLED UNKN
0070/1200	015 "DIA CIRC CONCR	LEN=0050 INSTALLED UNKN
0070/0619	015 "DIA CIR PLASTIC	LEN=0050 INSTALLED UNKN
017227 FT	1 0 00474 0 01 0170+17	018 "DIA CIR PLASTIC
		LEN=0050 INSTALLED 1998

EXTRACT DATE: 12/21/2024 ROADWAY MANAGEMENT SYSTEM PAGE NUMBER: 198
PRINT DATE: 12/23/2024 SLD COUNTY/SR - ANNUAL PRINT COUNTY: SUSQUEHANNA

DIR: B TOTAL LEN: 8.191 MI. DIST: 04-5 SR: 492
LEFT MUN: NEW MILFORD T RIGHT MUN: NEW MILFORD T

(T690)	0070/0000	==	5 0070/0000	LENGTH(AH 3284 BK 2694)
		--		018 "DIA CIRC CONCR
		--	0060/2210	LEN=0050 INSTALLED UNKN
		--	0060/2135	036 "DIA CIR PLASTIC
		--		LEN=0050 INSTALLED UNKN
		--	0060/1713	015 "DIA CIRC CONCR
		--		LEN=0050 INSTALLED UNKN
PA NATIONAL GUARD CTR	0060/1227	==		
(GOVT)		--	0060/1130	015 "DIA CIRC CONCR
		--		LEN=0050 INSTALLED UNKN
		--	0060/0930	015 "DIA CIRC CONCR
		--		LEN=0050 INSTALLED UNKN
		--	0060/0566	015 "DIA CIR PLASTIC
		--		LEN=0050 INSTALLED UNKN
		--	0060/0140	018 "DIA CIRC CONCR
		--		LEN=0050 INSTALLED UNKN
	014533 FT	--	014533 FT	1 0 00474 0 01 0143+23
		--	5 0060/0000	LENGTH(AH 2694 BK 2002)
		--		015 "DIA CIR PLASTIC
		--	0050/1825	LEN=0050 INSTALLED UNKN
		--		015 "DIA CIRC CONCR
		--	0050/1572	LEN=0050 INSTALLED UNKN
		--		015 "DIA CIRC CONCR
		--	0050/1394	LEN=0050 INSTALLED UNKN
		--		024 "DIA CIR PLASTIC
		--	0050/0984	LEN=0050 INSTALLED UNKN
		--		036 "DIA CIRC CONCR
		--	0050/0905	LEN=0050 INSTALLED UNKN
		--		015 "DIA CIRC CONCR
		--	0050/0714	LEN=0050 INSTALLED UNKN
		--		015 "DIA CIR PLASTIC
		--	0050/0408	LEN=0050 INSTALLED UNKN
		--		018 "DIA CIR PLASTIC
		--	0050/0293	LEN=0050 INSTALLED UNKN
		--		018 "DIA CIR PLASTIC
		--	0050/0100	LEN=0050 INSTALLED UNKN
		--	012531 FT	
1 0 00474 0 01 0122+48 012531 FT	0050/0000	==	5 0050/0000	LENGTH(AH 2002 BK 2309)
HALL RD		--		015 "DIA CIRC CONCR
(T627)		--	0040/2090	LEN=0050 INSTALLED UNKN
		--		018 "DIA CIR PLASTIC
		--	0040/1870	LEN=0050 INSTALLED UNKN
		--		BAILEY RD
		--	0040/1673	(T688)
		--		018 "DIA CIRC CONCR
		--	0040/1040	LEN=0050 INSTALLED UNKN
		--		015 "DIA CIRC CONCR

EXTRACT DATE: 12/21/2024 ROADWAY MANAGEMENT SYSTEM PAGE NUMBER: 197
PRINT DATE: 12/23/2024 SLD COUNTY/SR - ANNUAL PRINT COUNTY: SUSQUEHANNA

DIR: B TOTAL LEN: 8.191 MI. DIST: 04-5 SR: 492
LEFT MUN: NEW MILFORD T RIGHT MUN: NEW MILFORD T

010222 FT

1 0 00474 0 01 0065+56 006809 FT
E LAKE RD
(SR1012 SEG 0010/0000) 0030/0000

RAMP D RD
(SR8009 SEG 0750/0000) 0020/0690

0040/0690	LEN=0050	INSTALLED	UNKN
0040/0036	BMS EN 57/0492/0040/0000		
010222 FT	1 0 00474 0 01 0099+45		
	SALT LICK CR		
0040/0000	BMSBG 57/0492/0040/0000		
	LENGTH(AH 2309 BK 3413)		
0030/3215	018 "DIA CIRC CONCR		
	LEN=0050	INSTALLED	UNKN
0030/3010	024 "DIA CIRC CONCR		
	LEN=0050	INSTALLED	UNKN
0030/2672	018 "DIA CIRC CONCR		
	LEN=0050	INSTALLED	UNKN
0030/2400	018 "DIA CIRC CONCR		
	LEN=0050	INSTALLED	UNKN
0030/2126	015 "DIA CIRC CONCR		
	LEN=0050	INSTALLED	UNKN
0030/1510	015 "DIA CIRC CONCR		
	LEN=0050	INSTALLED	UNKN
0030/1325	018 "DIA CIRC CONCR		
	LEN=0050	INSTALLED	UNKN
0030/1097	018 "DIA CIRC CONCR		
	LEN=0050	INSTALLED	UNKN
0030/0563	018 "DIA CIRC CONCR		
006809 FT	LEN=0050	INSTALLED	UNKN
0030/0000	LENGTH(AH 3413 BK 3730)		
	018 "DIA CIRC METAL		
0020/3674	LEN=0032	INSTALLED	UNKN
	018 "DIA CIRC METAL		
0020/3356	LEN=0032	INSTALLED	UNKN
	018 "DIA CIRC CONCR		
0020/3158	LEN=0035	INSTALLED	UNKN
	018 "DIA CIRC METAL		
0020/2680	LEN=0040	INSTALLED	UNKN
	018 "DIA CIRC CONCR		
0020/2100	LEN=0040	INSTALLED	UNKN
	036 "DIA CIRC CONCR		
0020/1881	LEN=0036	INSTALLED	UNKN
	018 "DIA CIRC CONCR		
0020/1563	LEN=0032	INSTALLED	UNKN
	030 "DIA CIRC METAL		
0020/1190	LEN=0036	INSTALLED	UNKN
	018 "DIA CIRC CONCR		
0020/0810	LEN=0040	INSTALLED	UNKN
	018 "DIA CIRC CONCR		

EXTRACT DATE: 12/21/2024 ROADWAY MANAGEMENT SYSTEM PAGE NUMBER: 196
PRINT DATE: 12/23/2024 SLD COUNTY/SR - ANNUAL PRINT COUNTY: SUSQUEHANNA

DIR: B TOTAL LEN: 8.191 MI. DIST: 04-5 SR: 492
LEFT MUN: NEW MILFORD T RIGHT MUN: NEW MILFORD T

TO 8009/0750 SH
(CONN)

0020/0355

003079 FT

JACKSON ST
(BORO)

0010/1490

CHURCH ST
(BORO)

0010/0427

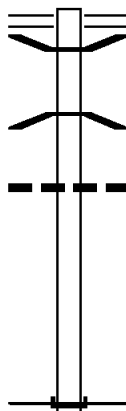
000000 FT

0020/0460	LEN=0040	INSTALLED UNKN
0020/0355	RAMP C RD	
0020/0341	(SR8009 SEG 0010/1210)	
0020/0202	030 "DIA CIRC CONCR	
	LEN=0060	INSTALLED UNKN
	MFC BEGIN = D	
	SR 0081 NB	
0020/0115	OP ID 57/0081/2234/0289	
003079 FT	1 0 00474 0 00 0036+46	
	SR 0081 SB	
	OP ID 57/0081/2235/0355	
0020/0000	LENGTH(AH 3730 BK 3079)	
	030 "DIA CIRC CONCR	
0010/3030	LEN=0068	INSTALLED UNKN
	030 "DIA CIRC CONCR	
0010/2880	LEN=0130	INSTALLED UNKN
	RAMP B RD	
0010/2818	(SR8009 SEG 0260/0941)	
	RAMP A RD	
0010/2800	(SR8009 SEG 0250/0000)	
	018 "DIA CIRC CONCR	
0010/2304	LEN=0036	INSTALLED UNKN
	018 "DIA CIRC CONCR	
0010/1945	LEN=0036	INSTALLED UNKN
	NEW MILFORD	
0010/1859	NEW MILFORD B	
	018 "DIA CIRC CONCR	
0010/1730	LEN=0035	INSTALLED UNKN
	024 "DIA CIRC CONCR	
0010/1388	LEN=0036	INSTALLED UNKN
	015 "DIA CIRC METAL	
0010/1105	LEN=0035	INSTALLED UNKN
	015 "DIA CIRC CONCR	
0010/0740	LEN=0045	INSTALLED UNKN
	018 "DIA CIRC CONCR	
0010/0182	LEN=0140	INSTALLED UNKN
	018 "DIA CIRC CONCR	
0010/0037	LEN=0028	INSTALLED UNKN
000000 FT	1 0 00474 0 00 0000+00	
	NC JACKSON ST	
	MAIN ST	
	(SR0011 SEG 0440/0344)	
INTER-BK	MONTROSE ST	
	(BORO)	
	MFC BEGIN = C	
0010/0000	LENGTH(AH 3079 BK 0000)	

EXTRACT DATE: 12/21/2024 ROADWAY MANAGEMENT SYSTEM PAGE NUMBER: 195
PRINT DATE: 12/23/2024 SLD COUNTY/SR - ANNUAL PRINT COUNTY: SUSQUEHANNA

DIR: B TOTAL LEN: .373 MI. DIST: 04-5 SR: 407
LEFT MUN: LENOX T RIGHT MUN: LENOX T

001971 FT



000000 FT

001971 FT SR 0374 SH
0010/1971 (SR0374 SEG 0030/0000)
0010/1825 BMS EN 57/0407/0010/1742
2 0 57036 0 00 0017+50
E BR TUNK CK
0010/1742 BMSBG 57/0407/0010/1742
012 "DIA CIRC CONCR
0010/1095 LEN=0060 INSTALLED UNKN
000000 FT 2 0 57036 0 00 0000+00
NC PH HILLA GREAT BEND PK
INTER-BK PHILLA GREAT BEND PK
(SR0407 SEG 0230/1794)
MFC BEGIN = D
BK-LACKAWANNA (35)
0010/0000 LENGTH(AH 1971 BK 0000)

EXTRACT DATE: 12/21/2024 ROADWAY MANAGEMENT SYSTEM PAGE NUMBER: 194
PRINT DATE: 12/23/2024 SLD COUNTY/SR - ANNUAL PRINT COUNTY: SUSQUEHANNA

DIR: B TOTAL LEN: 16.415 MI. DIST: 04-5 SR: 374
LEFT MUN: HERRICK T RIGHT MUN: HERRICK T

086670 FT

086670 FT
INTER-AHD

GREAT BEND PK
(SR0371 SEG 0010/0000)
UPPER RD
(SR0171 SEG 0160/1251)
015 "DIA CIRC CONCR
LEN=0040 INSTALLED UNKN
018 "DIA CIRC METAL
LEN=0050 INSTALLED UNKN
BMS EN 57/0374/0360/0496
1 0 00945 0 02 0864+26
W BR LACK RV
BMS BG 57/0374/0360/0496
018 "DIA CIRC CONCR
LEN=0125 INSTALLED UNKN
015 "DIA CIRC METAL
LEN=0040 INSTALLED UNKN
018 "DIA CIRC CONCR
LEN=0040 INSTALLED UNKN

1 0 00945 0 02 0858+36 084306 FT
CREEK RD
(T590) 0360/0000

HOTEL LN
(T729) 0350/1093

1 0 00945 0 02 0841+85 082674 FT
HOTEL LN
(T729) 0350/0000

AIRPORT DR
(T588) 0340/2370

0360/0000 LENGTH(AH 2364 BK 1632)
BARNES RD
(T590)
0350/1444

0350/0969 018 "DIA CIRC CONCR
LEN=0060 INSTALLED UNKN
0350/0635 018 "DIA CIRC CONCR
LEN=0035 INSTALLED UNKN
0350/0290 018 "DIA CIRC CONCR
LEN=0047 INSTALLED 1999
018 "DIA CIRC CONCR
LEN=0040 INSTALLED UNKN
082674 FT QUIGLEY RD
(SR2023 SEG 0180/2597)
0350/0000 LENGTH(AH 1632 BK 3249)

0340/2292 015 "DIA CIRC METAL
LEN=0054 INSTALLED UNKN

EXTRACT DATE: 12/21/2024 ROADWAY MANAGEMENT SYSTEM PAGE NUMBER: 193
PRINT DATE: 12/23/2024 SLD COUNTY/SR - ANNUAL PRINT COUNTY: SUSQUEHANNA

DIR: B TOTAL LEN: 16.415 MI. DIST: 04-5 SR: 374
LEFT MUN: HERRICK T RIGHT MUN: HERRICK T

				0340/0098	BMSEN 57/0374/0340/0066 1 0 00945 0 02 0809+73 FIDDLE LK CK
				0340/0066	BMSBG 57/0374/0340/0066
079425	FT			079425	FT 1 0 00945 0 02 0809+00 LEWIS LAKE AV (SR2042 SEG 0050/3703) MFC BEGIN = D
				5 0340/0000	LENGTH(AH 3249 BK 2401)
				0330/0450	015 "DIA CIRC CONCR LEN=0040 INSTALLED UNKN
				0330/0095	036"H 00"W MULT PLSTIC LEN=0040 INSTALLED UNKN
077024	FT			0330/0014	BMSEN 57/0374/0330/0000
				077024	FT 1 0 00945 0 02 0784+11 LOWE LAKE OUTLET BMSBG 57/0374/0330/0000
				5 0330/0000	LENGTH(AH 2401 BK 3515)
LOWE LAKE RD (T730)					
0320/3199					
				0320/2258	024 "DIA CIRC METAL LEN=0040 INSTALLED UNKN
				0320/1983	015 "DIA CIRC CONCR LEN=0040 INSTALLED UNKN
				0320/0885	015 "DIA CIR PLASTIC LEN=0044 INSTALLED UNKN
073509	FT			073509	FT 1 0 00945 0 02 0747+24 LENGTH(AH 3515 BK 1890) PLUE RD (T586)
				5 0320/0000	
				0310/1670	
				0310/0679	PENNDOT STOCKPILE 15 (GOVT)
				071619	FT
1 0 00945 0 02 0730+00 071619	FT				
NORTH RD					
(SR2077 SEG 0010/0000)					

EXTRACT DATE: 12/21/2024 ROADWAY MANAGEMENT SYSTEM PAGE NUMBER: 192
PRINT DATE: 12/23/2024 SLD COUNTY/SR - ANNUAL PRINT COUNTY: SUSQUEHANNA

DIR: B TOTAL LEN: 16.415 MI. DIST: 04-5 SR: 374
LEFT MUN: HERRICK T RIGHT MUN: HERRICK T

OLD NEWBURG TPK
(SR2034 SEG 0010/0000) 0310/0000

NC OLD NEWBURG TPK
[S] 0310/0000 LENGTH(AH 1890 BK 1646)

069973 FT

0300/0450
069973 FT

015 "DIA CIR PLASTIC
LEN=0036 INSTALLED UNKN
2 0 57043 0 00 0435+44
ELK MEADOWS RD
(PRDR)

[S] 0300/0000 LENGTH(AH 1646 BK 1362)

0290/1300

015 "DIA CIR PLASTIC
LEN=0032 INSTALLED UNKN

068611 FT

0290/0662

024 "DIA CIR PLASTIC
LEN=0080 INSTALLED UNKN
015 "DIA CIR PLASTIC

0290/0186

LEN=0030 INSTALLED UNKN

068611 FT

2 0 57043 0 00 0421+82

[S] 0290/0000 LENGTH(AH 1362 BK 2229)

066382 FT

0280/1144

018 "DIA CIR PLASTIC
LEN=0030 INSTALLED UNKN

0280/0285

018 "DIA CIRC CONCR
LEN=0028 INSTALLED UNKN

066382 FT

2 0 57043 0 00 0399+68

[S] 0280/0000 LENGTH(AH 2229 BK 2491)

063891 FT

0270/0327

036 "DIA CIRC METAL
LEN=0033 INSTALLED UNKN

0270/0250

024 "DIA CIR PLASTIC
LEN=0030 INSTALLED 1999

063891 FT

2 0 57043 0 00 0374+83

NC LYONS ST

LYONS ST

(SR2027 SEG 0150/3547)

MFC BEGIN = E

[S] 0270/0000 LENGTH(AH 2491 BK 3539)

0260/3280

048"H 00"W MULT CONCR
LEN=0032 INSTALLED UNKN

TR E BR TUNK

DIR: B TOTAL LEN: 16.415 MI. DIST: 04-5 SR: 374
LEFT MUN: HERRICK T RIGHT MUN: HERRICK T

EXTRACT DATE: 12/21/2024 ROADWAY MANAGEMENT SYSTEM PAGE NUMBER: 190
PRINT DATE: 12/23/2024 SLD COUNTY/SR - ANNUAL PRINT COUNTY: SUSQUEHANNA

DIR: B TOTAL LEN: 16.415 MI. DIST: 04-5 SR: 374
LEFT MUN: HERRICK T RIGHT MUN: HERRICK T

TIRZAH RD (T582)	0230/0000	==	NC BRACE RD [S] 0230/0000	LENGTH(AH 2432 BK 1912)
		---	0220/1269	015 "DIA CIRC CONCR LEN=0028 INSTALLED UNKN
		---	0220/0949	HERRICK GIBSON T
		---	0220/0670	024 "DIA CIR PLASTIC LEN=0035 INSTALLED UNKN
		---	0220/0050	015 "DIA CIRC CONCR LEN=0028 INSTALLED UNKN
2 0 57044 0 00 0116+45 051187 FT WILLIAMS RD (T405)	0220/0000	==	[S] 0220/0000	LENGTH(AH 1912 BK 1603)
		---	0210/0611	015 "DIA CIRC CONCR LEN=0036 INSTALLED UNKN
		---	0210/0240	GIBSON CLIFFORD T
049584 FT		---	049584 FT	2 0 57044 0 00 0100+42
		---	[S] 0210/0000	LENGTH(AH 1603 BK 1953)
		---	0200/1710	015 "DIA CIRC CONCR LEN=0044 INSTALLED UNKN
		---	0200/1441	018 "DIA CIRC CONCR LEN=0040 INSTALLED 2001
		---	0200/0923	036 "DIA CIRC METAL LEN=0060 INSTALLED 1998
047631 FT		---	0200/0479	015 "DIA CIRC CONCR LEN=0028 INSTALLED UNKN
		---	047631 FT	2 0 57044 0 00 0080+74
		==	[S] 0200/0000	ELKDALE RD (TBC)
		---	0190/2920	LENGTH(AH 1953 BK 3220) 036 "DIA CIRC METAL
		---	0190/2450	LEN=0050 INSTALLED UNKN 018 "DIA CIRC CONCR
		---	0190/1260	LEN=0032 INSTALLED UNKN 015 "DIA CIR PLASTIC
		---	0190/0060	LEN=0036 INSTALLED UNKN
044411 FT		---	044411 FT	015 "DIA CIRC CONCR LEN=0040 INSTALLED UNKN
				2 0 57044 0 00 0048+76
				018 "DIA CIRC CONCR

EXTRACT DATE: 12/21/2024 ROADWAY MANAGEMENT SYSTEM PAGE NUMBER: 189
PRINT DATE: 12/23/2024 SLD COUNTY/SR - ANNUAL PRINT COUNTY: SUSQUEHANNA

DIR: B TOTAL LEN: 16.415 MI. DIST: 04-5 SR: 374
LEFT MUN: CLIFFORD T RIGHT MUN: CLIFFORD T

2 0 57044 0 00 0024+85 042020 FT
TENNESSE GAS RD
(T465) 0180/0000

2 0 57044 0 00 0000+00 039537 FT
SR 2067 SH
(SR2067 SEG 0010/0000) 0170/0000
IDLEWILD LN
(TWP) 0160/2261

037080 FT

0190/0000	LEN=0030	INSTALLED UNKN
0180/2085	LENGTH(AH 3220 BK 2391)	
0180/1885	018 "DIA CIRC CONCR	
0180/1366	LEN=0032	INSTALLED UNKN
0180/1001	018 "DIA CIRC CONCR	
	LEN=0028	INSTALLED UNKN
	015 "DIA CIR PLASTIC	
	LEN=0028	INSTALLED UNKN
	018 "DIA CIRC METAL	
	LEN=0040	INSTALLED 2001
0180/0095	018 "DIA CIR PLASTIC	
042020 FT	LEN=0036	INSTALLED UNKN
	WELCH HILL RD	
	(T463)	
0180/0000	LENGTH(AH 2391 BK 2483)	
0170/1699	015 "DIA CIRC CONCR	
0170/1509	LEN=0044	INSTALLED UNKN
0170/1100	015 "DIA CIRC METAL	
0170/0700	LEN=0030	INSTALLED UNKN
	015 "DIA CIRC CONCR	
	LEN=0030	INSTALLED UNKN
	048 "DIA CIRC CONCR	
	LEN=0030	INSTALLED UNKN
0170/0000	LENGTH(AH 2483 BK 2457)	
0160/1997	015 "DIA CIRC METAL	
0160/1411	LEN=0030	INSTALLED 1999
0160/0964	015 "DIA CIR PLASTIC	
0160/0623	LEN=0030	INSTALLED UNKN
	015 "DIA CIR PLASTIC	
	LEN=0030	INSTALLED UNKN
	018 "DIA CIR PLASTIC	
	LEN=0033	INSTALLED UNKN
0160/0000	2 0 57045 0 00 0053+75	
	LENGTH(AH 2457 BK 1864)	
0150/0972	018 "DIA CIRC METAL	
0150/0629	LEN=0033	INSTALLED UNKN
0150/0272	015 "DIA CIRC METAL	
	LEN=0033	INSTALLED UNKN
	018 "DIA CIRC METAL	
	LEN=0035	INSTALLED UNKN

EXTRACT DATE: 12/21/2024 ROADWAY MANAGEMENT SYSTEM PAGE NUMBER: 188
PRINT DATE: 12/23/2024 SLD COUNTY/SR - ANNUAL PRINT COUNTY: SUSQUEHANNA

DIR: B TOTAL LEN: 16.415 MI. DIST: 04-5 SR: 374
LEFT MUN: CLIFFORD T RIGHT MUN: CLIFFORD T

035216 FT		035216 FT	2 0 57045 0 00 0034+80 ABBOTT RD (T401)
		0150/0000	LENGTH(AH 1864 BK 3500)
		0140/2575	015 "DIA CIRC CONCR LEN=0036 INSTALLED UNKN
		0140/1816	036 "DIA CIRC CONCR LEN=0042 INSTALLED UNKN
		0140/1060	036 "DIA CIR PLASTIC LEN=0040 INSTALLED 2016
		0140/1030	015 "DIA CIRC CONCR LEN=0030 INSTALLED UNKN
		0140/0150	015 "DIA CIRC CONCR LEN=0036 INSTALLED UNKN
2 0 57045 0 00 0000+00 031716 FT		031716 FT	
SR 0106 SH		INTER-BK	SR 0106 SH
(SR0106 SEG 0192/0000)		0140/0000	(SR0106 SEG 0192/0000)
OLD SCHOOL HOUSE RD		031716 FT	LTH AH 003500 BK 000100
(T438)		7134/0000	LTH AH 000100 BK 002820
		INTER-AHD	SR 0106 SH
			(SR0106 SEG 0222/0000)
		0130/2820	SR 0106 SH
			(SR0106 SEG 0222/0000)
			TR E BR TUNK
		0130/2752	STRUCTURE LENGTH 17 FT
			BMSID 57/0374/0130/2729
CLIFFORD QUARRY RD		0130/0925	(APRA) CLIFFORD QUARRY
(PRDR)		0130/0893	BMSID 57/0374/0130/0783
			2 0 57037 0 02 0280+70
		0130/0806	E BR TUNK CR
			BMSBG 57/0374/0130/0783
		028896 FT	2 0 57037 0 02 0272+00
			WELLS RD
			(T475)
		0130/0000	LENGTH(AH 2820 BK 2563)

EXTRACT DATE: 12/21/2024 ROADWAY MANAGEMENT SYSTEM PAGE NUMBER: 187
PRINT DATE: 12/23/2024 SLD COUNTY/SR - ANNUAL PRINT COUNTY: SUSQUEHANNA

DIR: B TOTAL LEN: 16.415 MI. DIST: 04-5 SR: 374
LEFT MUN: CLIFFORD T RIGHT MUN: CLIFFORD T

WALLACE RD
(T474)

0120/1096

WALLACE RD
(T495)

0120/0366

2 0 57037 0 02 0246+99 026333 FT
SR 2021 SH
(SR2021 SEG 0070/3038) 0120/0000

LOUISE DR
(PRDR)

0110/1576

022578 FT

0120/1141 OSWELD JOHNSON RD
(T387)

0120/1080 015 "DIA CIRC CONCR
LEN=0030 INSTALLED UNKN
018 "DIA CIRC CONCR
0120/0728 LEN=0030 INSTALLED UNKN
015 "DIA CIRC CONCR
0120/0442 LEN=0050 INSTALLED UNKN

0120/0207 THORNHILL RD
(T478)
048 "H 72 "W ELLIP METAL
0120/0103 LEN=0040 INSTALLED UNKN
026333 FT CLIFFORD
LENOX T
5 0120/0000 LENGTH(AH 2563 BK 3755)
018 "DIA CIRC CONCR
0110/3550 LEN=0040 INSTALLED UNKN
018 "DIA CIRC CONCR
0110/3158 LEN=0040 INSTALLED UNKN
018 "DIA CIRC CONCR
0110/2775 LEN=0040 INSTALLED UNKN
018 "DIA CIRC CONCR
0110/2524 LEN=0040 INSTALLED UNKN
018 "DIA CIRC CONCR
0110/2158 LEN=0040 INSTALLED UNKN
018 "DIA CIRC CONCR
0110/1885 LEN=0040 INSTALLED UNKN
048 "DIA CIRC CONCR
0110/1749 LEN=0050 INSTALLED UNKN

0110/1573 048 "DIA CIRC CONCR
LEN=0080 INSTALLED UNKN
018 "DIA CIRC METAL
0110/1077 LEN=0040 INSTALLED 1999

022578 FT 1 0 00941 0 01 0034+38
NC BR
5 0110/0000 LENGTH(AH 3755 BK 3894)
048 "DIA CIRC METAL
0100/3877 LEN=0080 INSTALLED UNKN
018 "DIA CIRC CONCR

EXTRACT DATE: 12/21/2024 ROADWAY MANAGEMENT SYSTEM PAGE NUMBER: 186
PRINT DATE: 12/23/2024 SLD COUNTY/SR - ANNUAL PRINT COUNTY: SUSQUEHANNA

DIR: B TOTAL LEN: 16.415 MI. DIST: 04-5 SR: 374
LEFT MUN: LENOX T RIGHT MUN: LENOX T

018684 FT

016745 FT

0100/3098 LEN=0040 INSTALLED UNKN
018 "DIA CIRC METAL
0100/2624 LEN=0045 INSTALLED 1999
KNICKERBOCKER RD
(T426)
0100/2266 SNYDER RD
(T459)
0100/1794 TR E BR TUNK
STRUCTURE LENGTH 15 FT
BMSID 57/0374/0100/1621
072 "DIA CIRC METAL
0100/1576 LEN=0045 INSTALLED UNKN
018 "DIA CIRC CONCR
0100/1231 LEN=0025 INSTALLED UNKN
018 "DIA CIRC CONCR
0100/0950 LEN=0030 INSTALLED UNKN
018 "DIA CIRC CONCR
0100/0685 LEN=0030 INSTALLED UNKN
RAMP C RD
(SR8001 SEG 0020/0000)
RAMP D RD
0100/0376 (SR8001 SEG 0010/1722)
018 "DIA CIRC CONCR
0100/0197 LEN=0045 INSTALLED UNKN
SR 0081 NB
0100/0120 OP ID 57/0081/2060/1272
018684 FT 1 0 00941 0 01 0073+32
SR 0081 SB
OP ID 57/0081/2061/1192
5 0100/0000 LENGTH(AH 3894 BK 1939)
RAMP B RD
0090/1630 (SR8001 SEG 0250/0000)
RAMP A RD
0090/1585 (SR8001 SEG 0500/0600)
018 "DIA CIRC CONCR
0090/1507 LEN=0060 INSTALLED 1999
TO 8001/0250 SH
0090/1451 (CONN)
018 "DIA CIRC CONCR
0090/0566 LEN=0065 INSTALLED 1999
COOK RD
0090/0528 (T464)
072 "DIA CIRC METAL
0090/0225 LEN=0050 INSTALLED 1999
016745 FT 1 0 00941 0 02 0093+02
NC TURNPIKE ST
5 0090/0000 LENGTH(AH 1939 BK 2047)
018 "DIA CIRC CONCR

EXTRACT DATE: 12/21/2024 ROADWAY MANAGEMENT SYSTEM PAGE NUMBER: 185
PRINT DATE: 12/23/2024 SLD COUNTY/SR - ANNUAL PRINT COUNTY: SUSQUEHANNA

DIR: B TOTAL LEN: 16.415 MI. DIST: 04-5 SR: 374
LEFT MUN: LENOX T RIGHT MUN: LENOX T

1 0 00941 0 02 0113+90 014698 FT
MARSHBROOK RD
(TBC) 0080/0000

BARNEY HOLLOW RD
(T460) 0070/1314

011098 FT

WEIDA CT
(T457) 0060/1911

2 0 57037 0 00 0074+21 008597 FT
WEIDA CT
(T457) 0060/0000

-- --	0080/1380	LEN=0075	INSTALLED UNKN
-- --	0080/1034	015 "DIA CIRC CONCR	LEN=0099 INSTALLED UNKN
==	0080/0251	MARSHBROOK RD	(T509)
==	014698 FT		
==	5 0080/0000	LENGTH(AH 2047 BK 3600)	
==			
-- --	0070/1138	018 "DIA CIRC CONCR	LEN=0044 INSTALLED UNKN
-- --	0070/0704	018 "DIA CIRC CONCR	LEN=0052 INSTALLED UNKN
-- --	0070/0458	018 "DIA CIRC CONCR	LEN=0052 INSTALLED UNKN
-- --	011098 FT	2 0 57037 0 00 0099+51	
-- --	5 0070/0000	LENGTH(AH 3600 BK 2501)	
-- --	0060/2313	018 "DIA CIRC METAL	LEN=0044 INSTALLED UNKN
==			
-- --	0060/1895	018 "DIA CIR PLASTIC	LEN=0080 INSTALLED UNKN
-- --			
-- --	0060/0678	018 "DIA CIRC CONCR	LEN=0032 INSTALLED UNKN
-- --	0060/0384	018 "DIA CIRC CONCR	LEN=0036 INSTALLED UNKN
-- --	008597 FT		
==	5 0060/0000	LENGTH(AH 2501 BK 3031)	
RBR			
	0050/2599	BMS EN 57/0374/0050/2476	2 0 57037 0 00 0068+82
RBR			
	0050/2476	P3 E BR TUNKHANNOCK CR	BMSBG 57/0374/0050/2476

EXTRACT DATE: 12/21/2024 ROADWAY MANAGEMENT SYSTEM PAGE NUMBER: 184
PRINT DATE: 12/23/2024 SLD COUNTY/SR - ANNUAL PRINT COUNTY: SUSQUEHANNA

DIR: B TOTAL LEN: 16.415 MI. DIST: 04-5 SR: 374
LEFT MUN: LENOX T RIGHT MUN: LENOX T

2 0 57037 0 00 0044+23 005566 FT
SR 2016 SH
(SR2016 SEG 0010/0000) 0050/0000

004423 FT

HARTLEY HILL RD
(T420)

0020/1657

002689 FT

POMPEY RD
(T491)

0010/1418

000000 FT

0050/0540	018 "DIA CIRC CONCR LEN=0048 INSTALLED UNKN BR TUNK CR
005566 FT	STRUCTURE LENGTH 10 FT BMSID 57/0374/0050/0260
0050/0000	LENGTH(AH 3031 BK 1143)
004423 FT	2 0 57036 0 00 0019+57 PHILLA GREAT BEND PK (SR0407 SEG 0010/1971)
0030/0000	LENGTH(AH 1143 BK 1734)
0020/1434	018 "DIA CIRC CONCR LEN=0044 INSTALLED UNKN
0020/0640	018 "DIA CIR PLASTIC LEN=0060 INSTALLED UNKN
002689 FT	2 0 57037 0 00 0026+81 LENGTH(AH 1734 BK 2689)
0020/0000	036 "DIA CIRC CONCR LEN=0076 INSTALLED UNKN
0010/2647	018 "DIA CIRC CONCR LEN=0080 INSTALLED UNKN
0010/2170	036 "DIA CIRC METAL LEN=0040 INSTALLED UNKN
0010/1538	018 "DIA CIRC CONCR LEN=0040 INSTALLED UNKN
0010/1246	018 "DIA CIRC CONCR LEN=0040 INSTALLED UNKN
0010/0902	018 "DIA CIRC CONCR LEN=0040 INSTALLED UNKN
0010/0284	BMSID 57/0374/0010/0198 2 0 57037 0 00 0002+06 TUNKHNOCK CK
0010/0198	BMSBG 57/0374/0010/0198 2 0 57037 0 00 0000+00
000000 FT	NC SR 0374 SH SR 0092 SH (SR0092 SEG 0020/0000) MFC BEGIN = D
0010/0000	LENGTH(AH 2689 BK 0000)

EXTRACT DATE: 12/21/2024 ROADWAY MANAGEMENT SYSTEM PAGE NUMBER: 183
PRINT DATE: 12/23/2024 SLD COUNTY/SR - ANNUAL PRINT COUNTY: SUSQUEHANNA

DIR: B TOTAL LEN: .704 MI. DIST: 04-5 SR: 371
LEFT MUN: HERRICK T RIGHT MUN: HERRICK T

003718 FT

000000 FT



003718 FT AH-WAYNE (63)
INTER-AHD (CO63) GREAT BEND PK
0010/3718 (SR0371 SEG 0010/0000)

0010/3023 018"H 18"W **UNKNOWN**
LEN=0050 INSTALLED UNKN
0010/2679 018"DIA CIRC CONCR
LEN=0050 INSTALLED UNKN

0010/2015 012"DIA CAST IRON
LEN=0030 INSTALLED UNKN
0010/1469 018"DIA CIRC CONCR
LEN=0040 INSTALLED UNKN

0010/0454 BMS EN 57/0371/0010/0386
1 0 00227 0 00 0032+06
E BR OF LACKAWANNA RIVE
0010/0386 BMS BG 57/0371/0010/0386
000000 FT 1 0 00227 0 00 0037+24
NC GR
GREAT BEND PK
OLD NEWBURG TP
INTER-BK (SR0171 SEG 0160/1251)
(SR0374 SEG 0360/2364)
MFC BEGIN = D
5 0010/0000 LENGTH(AH 3718 BK 0000)

EXTRACT DATE: 12/21/2024 ROADWAY MANAGEMENT SYSTEM PAGE NUMBER: 182
PRINT DATE: 12/23/2024 SLD COUNTY/SR - ANNUAL PRINT COUNTY: SUSQUEHANNA
DIR: B TOTAL LEN: 1.298 MI. DIST: 04-5 SR: 370
LEFT MUN: ARARAT T RIGHT MUN: ARARAT T

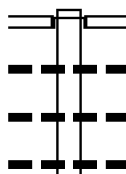
EXTRACT DATE: 12/21/2024 ROADWAY MANAGEMENT SYSTEM PAGE NUMBER: 181
PRINT DATE: 12/23/2024 SLD COUNTY/SR - ANNUAL PRINT COUNTY: SUSQUEHANNA

DIR: B TOTAL LEN: 1.298 MI. DIST: 04-5 SR: 370
LEFT MUN: ARARAT T RIGHT MUN: ARARAT T

		INTER-AHD (CO 63) CROSSTOWN HW
		0030/1890 (SR0370 SEG 0010/0000)
		018 "DIA CIRC CONCR
		0030/1360 LEN=0056 INSTALLED UNKN
		024 "DIA CIRC METAL
		0030/1057 LEN=0055 INSTALLED 2002
		018 "DIA CIRC CONCR
004962 FT		0030/0093 LEN=0050 INSTALLED 2002
		004962 FT 1 0 00450 0 00 0049+52
		0030/0000 LENGTH(AH 1890 BK 2538)
		018 "DIA CIRC CONCR
		0020/2075 LEN=0050 INSTALLED UNKN
		018 "DIA CIRC CONCR
		0020/1787 LEN=0056 INSTALLED UNKN
		036 "DIA CIR PLASTIC
		0020/1507 LEN=0060 INSTALLED 2002
		018 "DIA CIRC CONCR
		0020/1215 LEN=0050 INSTALLED UNKN
		018 "DIA CIRC CONCR
		0020/0845 LEN=0050 INSTALLED UNKN
		018 "DIA CIRC CONCR
002424 FT		0020/0478 LEN=0050 INSTALLED UNKN
		002424 FT 1 0 00450 0 00 0024+24
		0020/0000 LENGTH(AH 2538 BK 2424)
		018 "DIA CIRC CONCR
		0010/2380 LEN=0044 INSTALLED UNKN
		018 "DIA CIRC CONCR
		0010/1925 LEN=0052 INSTALLED UNKN
		018 "DIA CIRC CONCR
		0010/1640 LEN=0050 INSTALLED UNKN
		CEMETERY RD
		0010/1354 (T728)
		018 "DIA CIRC CONCR
		0010/1345 LEN=0050 INSTALLED UNKN
		018 "DIA CIRC CONCR
		0010/0760 LEN=0050 INSTALLED UNKN
		018 "DIA CIRC CONCR
000000 FT		0010/0450 LEN=0048 INSTALLED UNKN
		000000 FT 1 0 00450 0 00 0000+00
		018 "DIA CIRC CONCR
		LEN=0050 INSTALLED UNKN
		NC CR CROSSTOWN HW
		STILLWATER RD
		(SR0171 SEG 0230/0000)
		INTER-BK ROSS HILL RD
		(T651)
		MFC BEGIN = C
		0010/0000 LENGTH(AH 2424 BK 0000)

EXTRACT DATE: 12/21/2024 ROADWAY MANAGEMENT SYSTEM PAGE NUMBER: 180
 PRINT DATE: 12/23/2024 SLD COUNTY/SR - ANNUAL PRINT COUNTY: SUSQUEHANNA
 DIR: B TOTAL LEN: 7.015 MI. DIST: 04-5 SR: 367
 LEFT MUN: RUSH T RIGHT MUN: RUSH T

037039 FT



037039 FT
 INTER-AHD SR 3037 SH
 (SR3037 SEG 0012/0000)
 SR 0267 SH
 (SR0267 SEG 0204/0000)
 0130/2472 024 "DIA CIRC METAL
 0130/2240 LEN=0100 INSTALLED UNKN
 0130/1780 018 "DIA CIRC CONCR
 024 "DIA CIRC CONCR 2002
 0130/1330 LEN=0048 INSTALLED 2002

EXTRACT DATE: 12/21/2024 ROADWAY MANAGEMENT SYSTEM PAGE NUMBER: 179
PRINT DATE: 12/23/2024 SLD COUNTY/SR - ANNUAL PRINT COUNTY: SUSQUEHANNA

DIR: B TOTAL LEN: 7.015 MI. DIST: 04-5 SR: 367
LEFT MUN: RUSH T RIGHT MUN: RUSH T

	0130/1050	018 " DIA CIRC CONCR
		LEN=0048 INSTALLED 2002
	0130/0870	024 " DIA CIRC METAL
		LEN=0036 INSTALLED UNKN
	0130/0670	015 " DIA CIRC METAL
		LEN=0035 INSTALLED UNKN
	0130/0480	014 "H 23 "W ELLIP CONC
		LEN=0048 INSTALLED 2002
	0130/0240	018 " DIA CIRC CONCR
034567 FT		LEN=0040 INSTALLED 2002
	034567 FT	1 0 00559 0 00 0345+78
	0130/0000	LENGTH(AH 2472 BK 2293)
		018 " DIA CIRC CONCR
	0120/2200	LEN=0035 INSTALLED UNKN
		018 " DIA CIRC CONCR
	0120/1935	LEN=0040 INSTALLED 2002
		018 " DIA CIRC CONCR
	0120/1584	LEN=0040 INSTALLED 2002
		015 " DIA CIRC CONCR
	0120/1244	LEN=0045 INSTALLED UNKN
		015 " DIA CIRC CONCR
	0120/1007	LEN=0040 INSTALLED UNKN
		018 " DIA CIRC CONCR
	0120/0801	LEN=0048 INSTALLED 2002
		018 " DIA CIRC CONCR
	0120/0442	LEN=0040 INSTALLED UNKN
		018 " DIA CIRC CONCR
	0120/0252	LEN=0040 INSTALLED 2002
		036 " DIA CIRC METAL
	0120/0096	LEN=0035 INSTALLED UNKN
	032274 FT	
1 0 00559 0 00 0322+85 032274 FT		
LAFRANCE RD		
(T421)	0120/0000	LENGTH(AH 2293 BK 3104)
		015 " DIA CIRC CONCR
	0110/2840	LEN=0044 INSTALLED UNKN
		015 " DIA CIRC CONCR
	0110/2470	LEN=0045 INSTALLED UNKN
		018 "H 21 "W ELLIP CONC
	0110/2255	LEN=0048 INSTALLED 2002
		018 " DIA CIRC CONCR
	0110/1700	LEN=0056 INSTALLED 2002
	0110/0485	018 " DIA CIRC CONCR
		LEN=0040 INSTALLED 2002
	0110/0315	018 " DIA CIRC CONCR
029170 FT		LEN=0040 INSTALLED 2002
	029170 FT	1 0 00559 0 00 0291+81
		018 " DIA CIRC CONCR

EXTRACT DATE: 12/21/2024 ROADWAY MANAGEMENT SYSTEM PAGE NUMBER: 178
PRINT DATE: 12/23/2024 SLD COUNTY/SR - ANNUAL PRINT COUNTY: SUSQUEHANNA

DIR: B TOTAL LEN: 7.015 MI. DIST: 04-5 SR: 367
LEFT MUN: RUSH T RIGHT MUN: RUSH T

		0110/0000	LEN=0040	INSTALLED	2002
			LENGTH(AH 3104 BK 2696)		
		0100/2518	018 "DIA	CIRC CONCR	
			LEN=0050	INSTALLED	UNKN
		0100/0379	LC FOR SUBERS RD		
			(CONN)		
		0100/0322	018 "DIA	CIR PLASTIC	
026474 FT		026474 FT	LEN=0040	INSTALLED	UNKN
			1 0 00559	0 00 0266+54	
			SUBERS RD		
			(T478)		
		0100/0000	LENGTH(AH 2696 BK 3563)		
			018 "DIA	CIR PLASTIC	
		0090/3300	LEN=0035	INSTALLED	UNKN
		0090/2595	018 "DIA	CIRC CONCR	
			LEN=0040	INSTALLED	2002
		0090/2275	014 "H 16 "W	ELLIP CONC	
			LEN=0022	INSTALLED	2002
		0090/1600	018 "DIA	CIRC CONCR	
			LEN=0050	INSTALLED	2002
STROHL RD			ERVINE RD		
(T500)		0090/1155	(T602)		
			018 "DIA	CIR PLASTIC	
		0090/0680	LEN=0050	INSTALLED	2002
			018 "DIA	CIR PLASTIC	
		0090/0575	LEN=0040	INSTALLED	UNKN
			036 "DIA	CIRC METAL	
		0090/0155	LEN=0035	INSTALLED	UNKN
		022911 FT	1 0 00559	0 00 0230+91	
		0090/0000	LENGTH(AH 3563 BK 3502)		
		0080/1116	018 "DIA	CIRC CONCR	
			LEN=0040	INSTALLED	UNKN
			018 "DIA	CIRC CONCR	
		0080/0955	LEN=0032	INSTALLED	2002

EXTRACT DATE: 12/21/2024 ROADWAY MANAGEMENT SYSTEM PAGE NUMBER: 177
PRINT DATE: 12/23/2024 SLD COUNTY/SR - ANNUAL PRINT COUNTY: SUSQUEHANNA

DIR: B TOTAL LEN: 7.015 MI. DIST: 04-5 SR: 367
LEFT MUN: RUSH T RIGHT MUN: RUSH T

019409 FT

016861 FT

014705 FT

POINTEK RD
(T346)

HUNSINGER RD
(T342)

0050/0572

0050/0202

0080/0690	018 "DIA	CIRC CONCR	
	LEN=0040	INSTALLED	UNKN
0080/0480	018 "DIA	CIRC CONCR	
	LEN=0040	INSTALLED	UNKN
0080/0283	018 "DIA	CIRC CONCR	
	LEN=0040	INSTALLED	2002
019409 FT	1 0 00559	0 00 0194+63	
0080/0000	LENGTH(AH	3502 BK 2548)	
0070/2300	018 "DIA	CIRC CONCR	
	LEN=0036	INSTALLED	UNKN
0070/1740	018 "DIA	CIRC CONCR	
	LEN=0040	INSTALLED	2002
0070/1140	018 "DIA	CIRC CONCR	
	LEN=0040	INSTALLED	UNKN
0070/0385	024 "DIA	CIRC CONCR	
	LEN=0040	INSTALLED	UNKN
0070/0224	018 "DIA	CIRC CONCR	
	LEN=0040	INSTALLED	UNKN
0070/0203	RUSH		
	AUBURN T		
016861 FT	1 0 00559	0 00 0169+15	
0070/0000	LENGTH(AH	2548 BK 2156)	
0060/1880	018 "DIA	CIRC CONCR	
	LEN=0040	INSTALLED	2002
0060/1500	015 "DIA	CIRC CONCR	
	LEN=0036	INSTALLED	UNKN
0060/1210	036 "DIA	CIR PLASTIC	
	LEN=0050	INSTALLED	UNKN
0060/0809	018 "DIA	CIRC CONCR	
	LEN=0036	INSTALLED	UNKN
014705 FT	1 0 00559	0 00 0147+59	
0060/0000	LENGTH(AH	2156 BK 2573)	
0050/1760	018 "DIA	CIRC CONCR	
	LEN=0040	INSTALLED	2002
0050/1540	018 "DIA	CIRC CONCR	
	LEN=0040	INSTALLED	2002
0050/1225	018 "DIA	CIRC CONCR	
	LEN=0040	INSTALLED	UNKN
0050/0880	018 "DIA	CIRC CONCR	
	LEN=0040	INSTALLED	UNKN
0050/0522	018 "DIA	CIRC CONCR	
	LEN=0040	INSTALLED	UNKN

EXTRACT DATE: 12/21/2024 ROADWAY MANAGEMENT SYSTEM PAGE NUMBER: 176
PRINT DATE: 12/23/2024 SLD COUNTY/SR - ANNUAL PRINT COUNTY: SUSQUEHANNA

DIR: B TOTAL LEN: 7.015 MI. DIST: 04-5 SR: 367
LEFT MUN: AUBURN T RIGHT MUN: AUBURN T

012132 FT

012132 FT 1 0 00559 0 00 0121+86
S 0050/0000 LENGTH(AH 2573 BK 3716)
048 "DIA CIRC METAL
0040/3580 LEN=0060 INSTALLED UNKN
018 "DIA CIRC CONCR
0040/2900 LEN=0040 INSTALLED 2001
018 "DIA CIRC CONCR
0040/2320 LEN=0040 INSTALLED 2001
018 "DIA CIRC METAL
0040/2040 LEN=0040 INSTALLED UNKN
015 "DIA CIRC METAL
0040/1588 LEN=0040 INSTALLED UNKN
018 "DIA CIRC METAL
0040/1335 LEN=0040 INSTALLED UNKN
018 "DIA CIRC CONCR
0040/0955 LEN=0040 INSTALLED 2001
018 "DIA CIRC CONCR
0040/0681 LEN=0040 INSTALLED 2001
018 "DIA CIRC CONCR
0040/0418 LEN=0040 INSTALLED 2001
018 "DIA CIRC CONCR
0040/0241 LEN=0032 INSTALLED 2001

008416 FT

LC FOR JAYNE RD
0040/0184 (CONN)
008416 FT 1 0 00559 0 00 0084+70
JAYNE RD
(T337)
S 0040/0000 LENGTH(AH 3716 BK 3545)
0030/3545 BMSSEN 57/0367/0030/3517
BRIDGE POSTED (TONS)
0 0 00000 0 00 0000+00
SGL 15 COMB 23
BR TUSCARRA
0030/3517 BMSBG 57/0367/0030/3517
SR 3004 SH
0030/3299 (SR3004 SEG 0010/0000)
0030/3124 BMSSEN 57/0367/0030/3057
1 0 00559 0 00 0079+63
TUSCARORA CR
0030/3057 BMSBG 57/0367/0030/3057

BAKER RD
(T353)
LAFRANCE RD
(T335)



















0030/3024

0030/2449

015 "DIA CIR PLASTIC
LEN=0045 INSTALLED UNKN
BMSSEN 57/0367/0030/1665
1 0 00559 0 00 0065+02
TUSCARORA CR

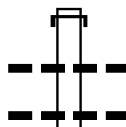
EXTRACT DATE: 12/21/2024 ROADWAY MANAGEMENT SYSTEM PAGE NUMBER: 175
PRINT DATE: 12/23/2024 SLD COUNTY/SR - ANNUAL PRINT COUNTY: SUSQUEHANNA

DIR: B TOTAL LEN: 7.015 MI. DIST: 04-5 SR: 367
LEFT MUN: AUBURN T RIGHT MUN: AUBURN T

		0030/1665	BMSBG 57/0367/0030/1665 STATE RD (T356)
		0030/0999	018 "DIA CIRC METAL LEN=0099 INSTALLED UNKN STATE RD (T356)
		0030/0886	015 "DIA CIRC METAL LEN=0075 INSTALLED UNKN
004871 FT		004871 FT	1 0 00559 0 00 0048+37 018 "DIA CIRC CONCR LEN=0040 INSTALLED UNKN LENGTH(AH 3545 BK 2434)
		0020/1702	018 "DIA CIRC CONCR LEN=0040 INSTALLED 2001
		0020/1333	018 "DIA CIRC CONCR LEN=0040 INSTALLED 2001
		0020/1085	036 "DIA CIR PLASTIC LEN=0045 INSTALLED 2002
		0020/0561	018 "DIA CIRC CONCR LEN=0036 INSTALLED UNKN
		0020/0254	015 "DIA CIRC METAL LEN=0035 INSTALLED UNKN
002437 FT		0020/0027	BMSBG 57/0367/0020/0000 002437 FT
		0020/0000	1 0 00559 0 00 0024+20 TUSCAORA CR BMSBG 57/0367/0020/0000 LENGTH(AH 2434 BK 2437)
		0010/2286	036 "DIA CIRC CONCR LEN=0050 INSTALLED UNKN
		0010/2214	SR 3005 SH (SR3005 SEG 0110/3224)
		0010/1747	024 "DIA CIR PLASTIC LEN=0040 INSTALLED 2001
		0010/0611	018 "DIA CIRC CONCR LEN=0040 INSTALLED 2001
		0010/0191	018 "DIA CIRC CONCR LEN=0040 INSTALLED UNKN
000000 FT		000000 FT	1 0 00559 0 00 0000+00 NC SR 0367 SH INTER-BK (CO 8) SR 0367 SH (SR0367 SEG 0100/1085)
COUNTY LINE RD (T330)		0010/0000	MFC BEGIN = D BK-BRADFORD (08) LENGTH(AH 2437 BK 0000)

EXTRACT DATE: 12/21/2024 ROADWAY MANAGEMENT SYSTEM PAGE NUMBER: 174
PRINT DATE: 12/23/2024 SLD COUNTY/SR - ANNUAL PRINT COUNTY: SUSQUEHANNA
DIR: B TOTAL LEN: 28.410 MI. DIST: 04-5 SR: 267
LEFT MUN: CHOCONUT T RIGHT MUN: CHOCONUT T

150004 FT



150004 FT
INTER-AHD NEW YORK STATE LINE
0550/2147 (STBD)
018"H 36"W ELLIP CONC
0550/1795 LEN=0030 INSTALLED UNKN
018"DIA CIRC CONCR
0550/1740 LEN=0048 INSTALLED UNKN

DIST: 04-5
RIGHT MUN: CHOCONUT T

S R : 267

1 4 2 4 1 6 F T

Station	Structure	Material	Length (ft)	Notes
0550/1365	018 " DIA	CIRC CONCR	LEN=0099	INSTALLED UNKN
0550/1075	018 " DIA	CIRC CONCR	LEN=0056	INSTALLED UNKN
0550/0570	024 " DIA	CIRC CONCR	LEN=0099	INSTALLED UNKN
0550/0125	018 " DIA	CIRC CONCR	LEN=0099	INSTALLED UNKN
147857 FT	1 0 00316	0 00	1457+78	MCGRW RD
0550/0000	(T711)	LENGTH(AH 2147 BK 1907)		
0540/1860	018 " DIA	CIRC CONCR	LEN=0025	INSTALLED UNKN
0540/1545	018 " DIA	CIRC CONCR	LEN=0040	INSTALLED UNKN
0540/1020	018 " DIA	CIRC CONCR	LEN=0030	INSTALLED UNKN
0540/0795	018 " DIA	CIRC CONCR	LEN=0035	INSTALLED UNKN
0540/0510	018 " DIA	CIRC CONCR	LEN=0030	INSTALLED UNKN
0540/0019	BMS EN 57/0267/0540/0000	1 0 00316	0 00	1439+17
145950 FT	CHOCNUT CK	BMS BG 57/0267/0540/0000		
0540/0000	LENGTH(AH 1907 BK 3534)			
0530/2920	015 " DIA	CIRC CONCR	LEN=0025	INSTALLED UNKN
0530/2170	036 " DIA	CIRC CONCR	LEN=0025	INSTALLED UNKN
0530/1630	048 " DIA	CIR PLASTIC	LEN=0036	INSTALLED UNKN
0530/1465	015 " DIA	CIRC CONCR	LEN=0099	INSTALLED UNKN
0530/1260	015 " DIA	CIRC CONCR	LEN=0025	INSTALLED UNKN
0530/0971	HAWLEYTON TP	(SR4006 SEG 0010/0000)		
0530/0775	015 " DIA	CIRC CONCR	LEN=0099	INSTALLED UNKN
142416 FT	1 0 00316	0 00	1404+05	024 " DIA
	LEN=0025	CIRC CONCR		INSTALLED UNKN
	DRAINAGE			

DIST: 04-5 SR: 267
RIGHT MUN: CHOCONUT T

EXTRACT DATE: 12/21/2024 ROADWAY MANAGEMENT SYSTEM PAGE NUMBER: 171
PRINT DATE: 12/23/2024 SLD COUNTY/SR - ANNUAL PRINT COUNTY: SUSQUEHANNA

DIR: B TOTAL LEN: 28.410 MI. DIST: 04-5 SR: 267
LEFT MUN: CHOCONUT T RIGHT MUN: CHOCONUT T

		0500/1746	LEN=0040	INSTALLED	UNKN
		015 "DIA	CAST IRON		
		0500/1223	LEN=0099	INSTALLED	UNKN
		018 "DIA	CAST IRON		
		0500/0501	LEN=0040	INSTALLED	UNKN
132880 FT		132880 FT	1 0 00316	0 00 1308+51	
		030 "DIA	CAST IRON		
		LEN=0025	INSTALLED	UNKN	
		5 0500/0000	LENGTH(AH	3530 BK 2326)	
		015 "DIA	CAST IRON		
		0490/1040	LEN=0025	INSTALLED	UNKN
		018 "DIA	CIRC METAL		
		0490/0700	LEN=0025	INSTALLED	UNKN
130554 FT		130554 FT	1 0 00316	0 00 1284+97	
		5 0490/0000	LENGTH(AH	2326 BK 2440)	
		015 "DIA	CAST IRON		
		0480/2430	LEN=0025	INSTALLED	UNKN
		015 "DIA	CAST IRON		
		0480/1200	LEN=0025	INSTALLED	UNKN
CREEKSIDE COURT LN (PRDR)	0480/1064				
		015 "DIA	CAST IRON		
		0480/0590	LEN=0025	INSTALLED	UNKN
		0480/0015	BMS EN 57/0267/0480/0000		
128114 FT		128114 FT	1 0 00316	0 00 1260+61	
		TRIB CHOCONUT CK			
		BMSBG 57/0267/0480/0000	LENGTH(AH	2440 BK 3180)	
		5 0480/0000	HEAVEY RD		
		(T701)			
		0470/2934	015 "DIA	CAST IRON	
		0470/2440	LEN=0025	INSTALLED	UNKN
		015 "DIA	CAST IRON		
		0470/2171	LEN=0025	INSTALLED	UNKN
		015 "DIA	CAST IRON		
		0470/1715	LEN=0036	INSTALLED	UNKN
		015 "DIA	CIRC CONCR		
		0470/1475	LEN=0025	INSTALLED	UNKN
		015 "DIA	CAST IRON		
		0470/1250	LEN=0025	INSTALLED	UNKN
		015 "DIA	CAST IRON		
		0470/1100	LEN=0025	INSTALLED	UNKN

EXTRACT DATE: 12/21/2024 ROADWAY MANAGEMENT SYSTEM PAGE NUMBER: 170
PRINT DATE: 12/23/2024 SLD COUNTY/SR - ANNUAL PRINT COUNTY: SUSQUEHANNA

DIR: B TOTAL LEN: 28.410 MI. DIST: 04-5 SR: 267
LEFT MUN: CHOCONUT T RIGHT MUN: CHOCONUT T

1 0 00316 0 00 1228+92 124934 FT
CARMALT RD
(T695) 0470/0000

FOOLISH PLEASURE RD
(T765) 0460/1425

121647 FT

1 0 00316 0 00 1167+58 118825 FT
KINNEY RD
(T634) 0450/0000

0470/0300	015 "DIA CAST IRON
124934 FT	LEN=0030 INSTALLED 1999
0470/0000	LENGTH(AH 3180 BK 3287)
0460/2293	BMSBN 57/0267/0460/2282
	1 0 00316 0 00 1218+74
0460/2282	TRIB CHOCONUT CRK
	BMSBG 57/0267/0460/2282
0460/2080	015 "DIA CAST IRON
	LEN=0028 INSTALLED UNKN
0460/1660	QUINN RD
0460/1531	(T770)
	BMSBN 57/0267/0460/1493
	1 0 00316 0 00 1210+83
0460/1493	CHOCONUT CREEK
	BMSBG 57/0267/0460/1493
0460/0795	015 "DIA CAST IRON
	LEN=0030 INSTALLED UNKN
0460/0500	012 "DIA CIRC CONCR
121647 FT	LEN=0030 INSTALLED 1999
	1 0 00316 0 00 1195+83
	SR 4007 SH
0460/0000	(SR4007 SEG 0150/3721)
	LENGTH(AH 3287 BK 2822)
0450/1951	015 "DIA CIRC CONCR
	LEN=0048 INSTALLED UNKN
0450/1680	015 "DIA CAST IRON
	LEN=0050 INSTALLED UNKN
0450/1494	015 "DIA CAST IRON
	LEN=0048 INSTALLED UNKN
0450/1004	015 "DIA CAST IRON
	LEN=0048 INSTALLED UNKN
0450/0490	015 "DIA CAST IRON
118825 FT	LEN=0050 INSTALLED UNKN
0450/0000	LENGTH(AH 2822 BK 3108)
0440/2770	015 "DIA CAST IRON
	LEN=0048 INSTALLED UNKN
0440/2439	015 "DIA CAST IRON
	LEN=0048 INSTALLED UNKN

DIR: B TOTAL LEN: 28.410 MI. DIST: 04-5 SR: 267
LEFT MUN: CHOCONUT T RIGHT MUN: CHOCONUT T

EXTRACT DATE: 12/21/2024 ROADWAY MANAGEMENT SYSTEM PAGE NUMBER: 168
PRINT DATE: 12/23/2024 SLD COUNTY/SR - ANNUAL PRINT COUNTY: SUSQUEHANNA

DIR: B TOTAL LEN: 28.410 MI. DIST: 04-5 SR: 267
LEFT MUN: FOREST LAKE T RIGHT MUN: FOREST LAKE T

STEWART RD
(T551)

107019 FT

0400/0681

104750 FT

102576 FT

100103 FT

0410/0879	LEN=0048	INSTALLED	UNKN
018 "DIA	CAST	IRON	
0410/0515	LEN=0060	INSTALLED	UNKN
018 "DIA	CIRC	CONCR	
0410/0120	LEN=0100	INSTALLED	UNKN
107019 FT	1 0 00316	0 00	1049+67
5 0410/0000	LENGTH(AH	3504	BK 2269)
0400/2240	018 "DIA	CIRC	CONCR
LEN=0570	INSTALLED	UNKN	
0400/1670	018 "DIA	CIRC	CONCR
LEN=0070	INSTALLED	UNKN	
0400/0016	BMS EN 57/0267/0400/0000		
104750 FT	1 0 00316	0 00	1026+98
MDL BR WLSNG			
5 0400/0000	BMSBG 57/0267/0400/0000		
LENGTH(AH	2269	BK	2174)
0390/1270	024 "DIA	CAST	IRON
LEN=0050	INSTALLED	UNKN	
0390/0985	024 "DIA	CAST	IRON
LEN=0070	INSTALLED	UNKN	
0390/0640	015 "DIA	CAST	IRON
LEN=0070	INSTALLED	UNKN	
0390/0330	015 "DIA	CAST	IRON
LEN=0060	INSTALLED	UNKN	
102576 FT	1 0 00316	0 00	1005+45
5 0390/0000	LENGTH(AH	2174	BK 2473)
0380/2080	015 "DIA	CAST	IRON
LEN=0060	INSTALLED	UNKN	
0380/1425	015 "DIA	CAST	IRON
LEN=0060	INSTALLED	UNKN	
0380/0690	015 "DIA	CAST	IRON
LEN=0050	INSTALLED	UNKN	
0380/0390	015 "DIA	CAST	IRON
LEN=0066	INSTALLED	UNKN	
0380/0040	018 "DIA	CIRC	CONCR
LEN=0060	INSTALLED	UNKN	
100103 FT	1 0 00316	0 00	0980+40
5 0380/0000	LENGTH(AH	2473	BK 2454)
030 "DIA	CAST	IRON	
0370/2187	LEN=0052	INSTALLED	UNKN

EXTRACT DATE: 12/21/2024 ROADWAY MANAGEMENT SYSTEM PAGE NUMBER: 167
PRINT DATE: 12/23/2024 SLD COUNTY/SR - ANNUAL PRINT COUNTY: SUSQUEHANNA

DIR: B TOTAL LEN: 28.410 MI. DIST: 04-5 SR: 267
LEFT MUN: FOREST LAKE T RIGHT MUN: FOREST LAKE T

	0370/1326	015 "DIA CAST IRON LEN=0050 INSTALLED UNKN
	0370/0800	015 "DIA CAST IRON LEN=0050 INSTALLED UNKN
097649 FT	0370/0075	015 "DIA CAST IRON LEN=0050 INSTALLED UNKN
	097649 FT	1 0 00316 0 00 0955+86
	0370/0000	LENGTH(AH 2454 BK 2399)
	0360/1663	015 "DIA CAST IRON LEN=0048 INSTALLED UNKN
	0360/0910	015 "DIA CAST IRON LEN=0099 INSTALLED UNKN
	0360/0576	015 "DIA CAST IRON LEN=0099 INSTALLED UNKN
095250 FT	0360/0034	BMSSEN 57/0267/0360/0000
	095250 FT	1 0 00316 0 00 0931+73
		MDL BR WYLSG
	0360/0000	BMSBG 57/0267/0360/0000
		LENGTH(AH 2399 BK 2511)
	0350/1898	015 "DIA CAST IRON LEN=0042 INSTALLED UNKN
	0350/1698	015 "DIA CIRC CONCR LEN=0040 INSTALLED UNKN
	0350/1336	015 "DIA CAST IRON LEN=0048 INSTALLED UNKN
	0350/1100	015 "DIA CAST IRON LEN=0040 INSTALLED UNKN
	0350/0985	VALLEY RD (T643)
	0350/0880	018 "DIA CIRC CONCR LEN=0040 INSTALLED UNKN
	0350/0555	018 "DIA CAST IRON LEN=0040 INSTALLED UNKN
	0350/0084	HAMLIN RD (T557)
092739 FT	0350/0019	BMSSEN 57/0267/0350/0000
	092739 FT	1 0 00316 0 00 0906+66
		MD BR WYLS C
	0350/0000	BMSBG 57/0267/0350/0000
		LENGTH(AH 2511 BK 3763)
	0340/2400	015 "DIA CAST IRON LEN=0036 INSTALLED UNKN
		015 "DIA CAST IRON

EXTRACT DATE: 12/21/2024 ROADWAY MANAGEMENT SYSTEM PAGE NUMBER: 166
PRINT DATE: 12/23/2024 SLD COUNTY/SR - ANNUAL PRINT COUNTY: SUSQUEHANNA

DIR: B TOTAL LEN: 28.410 MI. DIST: 04-5 SR: 267
LEFT MUN: FOREST LAKE T RIGHT MUN: FOREST LAKE T

1 0 00316 0 00 0869+10 088976 FT
(TBK) SR4011 COBB HILL
(T622) 0340/0000

SCHOOL HOUSE RD
(T480) 0330/0071
086568 FT

SCHOOL HOUSE RD
(T480) 0320/1707

0340/2025	LEN=0045	INSTALLED	UNKN
0340/1589	LEN=0099	INSTALLED	UNKN
0340/1231	LEN=0040	INSTALLED	UNKN
0340/0989	LEN=0043	INSTALLED	UNKN
0340/0638	LEN=0036	INSTALLED	UNKN
0340/0441	LEN=0036	INSTALLED	UNKN
0340/0080	LEN=0040	INSTALLED	1999
0340/0032	LEN=0040	INSTALLED	UNKN
088976 FT	BIRCHARDVILLE HILL RD		
0340/0000	LENGTH(AH 3763 BK 2408)		
0330/1579	LEN=0040	INSTALLED	1999
0330/1305	LEN=0045	INSTALLED	UNKN
0330/0154	LEN=0040	INSTALLED	UNKN
086568 FT	1 0 00316 0 00 0845+18		
0330/0000	LENGTH(AH 2408 BK 2915)		
0320/2789	BMS EN 57/0267/0320/2704		
0320/2704	BMSBG 57/0267/0320/2704		
0320/2203	LEN=0060	INSTALLED	1998
0320/1743	LEN=0070	INSTALLED	1998
0320/1317	LEN=0036	INSTALLED	UNKN

EXTRACT DATE: 12/21/2024 ROADWAY MANAGEMENT SYSTEM PAGE NUMBER: 165
PRINT DATE: 12/23/2024 SLD COUNTY/SR - ANNUAL PRINT COUNTY: SUSQUEHANNA

DIR: B TOTAL LEN: 28.410 MI. DIST: 04-5 SR: 267
LEFT MUN: FOREST LAKE T RIGHT MUN: FOREST LAKE T

					0320/0390	015 "DIA CAST IRON LEN=0080 INSTALLED 1998
				RBR		
	083653 FT				0320/0026 083653 FT	BMS EN 57/0267/0320/0000 1 0 00316 0 00 0815+89 P3
				RBR		STONESTREET CREEK
					0320/0000	BMSBG 57/0267/0320/0000 LENGTH(AH 2915 BK 2094)
STONE ST (T620)					0310/1834	030 "DIA CAST IRON LEN=0060 INSTALLED 1998
	0310/1736					
					0310/1127	036 "DIA CAST IRON LEN=0100 INSTALLED UNKN
					0310/0358 081559 FT	015 "DIA CAST IRON LEN=0070 INSTALLED 1998 1 0 00316 0 00 0795+09
	081559 FT				0310/0000	LENGTH(AH 2094 BK 2414)
					0300/1875	015 "DIA CAST IRON LEN=0055 INSTALLED UNKN
					0300/1500	015 "DIA CAST IRON LEN=0055 INSTALLED UNKN
					0300/0971	015 "DIA CAST IRON LEN=0060 INSTALLED UNKN
					0300/0364	015 "DIA CAST IRON LEN=0060 INSTALLED 1998
					0300/0032 079145 FT	015 "DIA CAST IRON LEN=0044 INSTALLED UNKN
1 0 00316 0 00 0770+93 079145 FT (TBK SR 4012) LANE RD (TWP)					0300/0000	LENGTH(AH 2414 BK 3597)
	0300/0000					
					0290/2905	015 "DIA CIRC METAL LEN=0036 INSTALLED UNKN
					0290/2147	BMS EN 57/0267/0290/2128 1 0 00316 0 00 0756+17 TRB WYLSNG C
					0290/2128	BMSBG 57/0267/0290/2128 009 "DIA CIR UNKNOWN
					0290/1774	LEN=0099 INSTALLED UNKN
						015 "DIA CAST IRON

EXTRACT DATE: 12/21/2024 ROADWAY MANAGEMENT SYSTEM PAGE NUMBER: 164
PRINT DATE: 12/23/2024 SLD COUNTY/SR - ANNUAL PRINT COUNTY: SUSQUEHANNA

DIR: B TOTAL LEN: 28.410 MI. DIST: 04-5 SR: 267
LEFT MUN: FOREST LAKE T RIGHT MUN: FOREST LAKE T

075548 FT

072972 FT

070586 FT

IRISH HILL RD
(SR4015 SEG 0010/0000) 0260/2484

0290/0938	LEN=0044	INSTALLED	UNKN
0290/0630	018 "DIA	CIRC	CONCR
0290/0600	LEN=0036	INSTALLED	1999
0290/0522	FOREST LAKE		
075548 FT	RUSH T		
0290/0000	018 "DIA	CIRC	CONCR
	LEN=0036	INSTALLED	UNKN
	1 0 00316	0 00	0734+86
	LENGTH(AH	3597	BK 2576)
0280/1856	018 "DIA	CIRC	CONCR
0280/1557	LEN=0036	INSTALLED	UNKN
0280/1250	018 "DIA	CIRC	CONCR
	LEN=0032	INSTALLED	UNKN
	BMSSEN 57/0267/0280/1237		
	1 0 00316	0 00	0721+48
	TR WYAL SNG C		
0280/1237	BMSBG 57/0267/0280/1237		
0280/0300	024 "DIA	CIRC	CONCR
072972 FT	LEN=0050	INSTALLED	UNKN
0280/0000	1 0 00316	0 00	0709+11
	LENGTH(AH	2576	BK 2386)
0270/1989	015 "DIA	CIRC	CONCR
0270/1892	LEN=0036	INSTALLED	UNKN
	015 "DIA	CIRC	CONCR
	LEN=0099	INSTALLED	UNKN
0270/1190	015 "DIA	CIRC	CONCR
0270/0802	LEN=0040	INSTALLED	UNKN
0270/0385	015 "DIA	CIRC	CONCR
0270/0013	LEN=0036	INSTALLED	UNKN
070586 FT	015 "DIA	CIRC	CONCR
	LEN=0040	INSTALLED	UNKN
	BMSSEN 57/0267/0270/0000		
	1 0 00316	0 00	0685+22
	OUTLET OF RIGSBY POND		
0270/0000	BMSBG 57/0267/0270/0000		
	LENGTH(AH	2386	BK 2659)
0260/2521	018 "DIA	CIR	PLASTIC
	LEN=0032	INSTALLED	UNKN
0260/1800	015 "DIA	CIRC	CONCR
0260/1374	LEN=0036	INSTALLED	UNKN
	015 "DIA	CIRC	CONCR
	LEN=0040	INSTALLED	UNKN

EXTRACT DATE: 12/21/2024 ROADWAY MANAGEMENT SYSTEM PAGE NUMBER: 163
PRINT DATE: 12/23/2024 SLD COUNTY/SR - ANNUAL PRINT COUNTY: SUSQUEHANNA

DIR: B TOTAL LEN: 28.410 MI. DIST: 04-5 SR: 267
LEFT MUN: RUSH T RIGHT MUN: RUSH T

067927 FT

0260/0079 BMS EN 57/0267/0260/0000
067927 FT 1 0 00316 0 00 0658+45

5 0260/0000 BR WYALUSING CR
BMSBG 57/0267/0260/0000
LENGTH(AH 2659 BK 2210)

0250/1856 015 "DIA CIRC CONCR UNKN
LEN=0036 INSTALLED

0250/1463 015 "DIA CIRC CONCR UNKN
LEN=0036 INSTALLED

0250/1060 015 "DIA CIRC CONCR UNKN
LEN=0040 INSTALLED

0250/0620 024 "DIA CIR PLASTIC
LEN=0030 INSTALLED UNKN

0250/0265 015 "DIA CIRC CONCR UNKN
LEN=0099 INSTALLED

0250/0082 015 "DIA CIRC CONCR UNKN
LEN=0025 INSTALLED

065717 FT

065717 FT 1 0 00316 0 00 0636+89
BUNNELL RD
(T423)

5 0250/0000 LENGTH(AH 2210 BK 1669)
015 "DIA CIRC CONCR

0240/1520 015 "DIA CIRC CONCR UNKN
LEN=0025 INSTALLED

0240/1245 015 "DIA CIRC CONCR UNKN
LEN=0028 INSTALLED

0240/1030 015 "DIA CIRC CONCR UNKN
LEN=0025 INSTALLED

0240/0840 015 "DIA CIRC CONCR UNKN
LEN=0036 INSTALLED

0240/0710 015 "DIA CIRC CONCR UNKN
LEN=0036 INSTALLED

0240/0323 015 "DIA CIRC CONCR UNKN
LEN=0036 INSTALLED

064048 FT

064048 FT 1 0 00316 0 00 0620+20
015 "DIA CIRC CONCR

5 0240/0000 LENGTH(AH 1669 BK 2898)
015 "DIA CIRC CONCR

0230/2587 015 "DIA CIRC CONCR UNKN
LEN=0099 INSTALLED

0230/2396 015 "DIA CIRC CONCR UNKN
LEN=0036 INSTALLED

0230/2140 015 "DIA CIRC CONCR UNKN
LEN=0036 INSTALLED

0230/2011 015 "DIA CIRC CONCR UNKN
LEN=0026 INSTALLED

0230/1841 015 "DIA CIRC CONCR UNKN
LEN=0036 INSTALLED

015 "DIA CIRC CONCR

EXTRACT DATE: 12/21/2024 ROADWAY MANAGEMENT SYSTEM PAGE NUMBER: 162
PRINT DATE: 12/23/2024 SLD COUNTY/SR - ANNUAL PRINT COUNTY: SUSQUEHANNA

DIR: B TOTAL LEN: 28.410 MI. DIST: 04-5 SR: 267
LEFT MUN: RUSH T RIGHT MUN: RUSH T

					0230/1661	LEN=0036	INSTALLED	UNKN
					015 "DIA	CIRC	CONCR	
					0230/1326	LEN=0036	INSTALLED	UNKN
					018 "DIA	CIRC	CONCR	
					0230/0650	LEN=0032	INSTALLED	UNKN
					015 "DIA	CIRC	CONCR	
					0230/0016	LEN=0032	INSTALLED	UNKN
		061150	FT		061150	FT	1 0 00316	0 00 0590+86
					0230/0000	LENGTH(AH	2898	BK 1560)
					015 "DIA	CIRC	CONCR	
					0220/0866	LEN=0036	INSTALLED	UNKN
					059590	FT	1 0 00316	0 00 0575+38
					SR 0706	SH	(SR0706	SEG 0080/0000)
					0220/0000	LENGTH(AH	1560	BK 0556)
					059034	FT	0 0 00000	0 00 0000+00
					SR 3037	SH	(SR3037	SEG 0012/0872)
					0212/0000	LENGTH(AH	0556	BK 1348)
					0206/0785	BMSSEN	57/0267/0206/0602	0 0 00000 0 00 0000+00
					0206/0635	E BR WYALUSING	CRK	BMSBG 57/0267/0206/0602
					0206/0033	MFC BEGIN	= C	
					057686	FT		
					0206/0000	LENGTH(AH	1348	BK 1074)
					015 "DIA	CIRC	METAL	
					0204/0841	LEN=0025	INSTALLED	UNKN
					0204/0630	BMSSEN	57/0267/0204/0621	0 0 00000 0 00 0000+00
					0204/0621	BR WYALUSING		BMSBG 57/0267/0204/0621
					018 "DIA	CIRC	CONCR	
					0204/0060	LEN=0035	INSTALLED	UNKN
					056612	FT	0 0 00000 0 00 0000+00	
					018 "DIA	CIRC	CONCR	
					LEN=0045	INSTALLED	UNKN	
					SR 3037	SH	(SR3037	SEG 0012/0000)
					MFC BEGIN	= E		
					0204/0000	LENGTH(AH	1074	BK 3365)

DIR: B TOTAL LEN: 28.410 MI. DIST: 04-5 SR: 267
LEFT MUN: RUSH T RIGHT MUN: RUSH T

EXTRACT DATE: 12/21/2024 ROADWAY MANAGEMENT SYSTEM PAGE NUMBER: 160
PRINT DATE: 12/23/2024 SLD COUNTY/SR - ANNUAL PRINT COUNTY: SUSQUEHANNA

DIR: B TOTAL LEN: 28.410 MI. DIST: 04-5 SR: 267
LEFT MUN: RUSH T RIGHT MUN: RUSH T

	047415 FT	0180/1350	LEN=0048	INSTALLED 2002
		018 "DIA	CIR PLASTIC	
		0180/0975	LEN=0044	INSTALLED UNKN
		0180/0250	LEN=0064	INSTALLED 2002
		047415 FT	1 0 00316 0 00 0473+52	
		0180/0000	LENGTH(AH 3419 BK 2120)	
		018 "DIA	CIRC CONCR	
		0170/1974	LEN=0048	INSTALLED UNKN
		018 "DIA	CIRC CONCR	
		0170/1794	LEN=0045	INSTALLED UNKN
		018 "DIA	CIRC CONCR	
		0170/1524	LEN=0048	INSTALLED 1999
		0170/0450	LEN=0056	INSTALLED 2002
		018 "DIA	CIRC CONCR	
		0170/0044	LEN=0040	INSTALLED UNKN
		045295 FT		
1 0 00316 0 00 0453+50 045295 FT		0170/0000	LENGTH(AH 2120 BK 2841)	
CARTER RD		0160/2183	BMS EN 57/0267/0160/2170	
(T337)		1 0 00316 0 00 0446+59	BR DEER LICK	
		0160/2170	BMS BG 57/0267/0160/2170	
		0160/0610	LEN=0050	INSTALLED UNKN
		042454 FT	1 0 00316 0 00 0424+97	
		036 "H 48 "W	CON BOX CUL	
		0160/0000	LEN=0035	INSTALLED UNKN
		LENGTH(AH 2841 BK 2589)		
		0150/1988	036 "H 72 "W	CON BOX CUL
		LEN=0034	INSTALLED UNKN	
		0150/1965	STRUCTURE LENGTH 6 FT	
		BMS ID 57/0267/0150/1965		
		018 "DIA	CIRC CONCR	
		0150/1780	LEN=0040	INSTALLED 2002
		012 "H 12 "W	**UNKNOWN**	
		0150/1181	LEN=0056	INSTALLED UNKN
		CO HOME RD		

EXTRACT DATE: 12/21/2024 ROADWAY MANAGEMENT SYSTEM PAGE NUMBER: 159
PRINT DATE: 12/23/2024 SLD COUNTY/SR - ANNUAL PRINT COUNTY: SUSQUEHANNA

DIR: B TOTAL LEN: 28.410 MI. DIST: 04-5 SR: 267
LEFT MUN: RUSH T RIGHT MUN: RUSH T

CARTER RD
(T337)

0150/0850

0150/1034 (T599)

039865 FT

BR DEER LICK
STRUCTURE LENGTH 9 FT
BMSID 57/0267/0150/0774

036"H 72"W CON BOX CUL
LEN=0035 INSTALLED UNKN
1 0 00316 0 00 0399+04
5 0150/0000 LENGTH(AH 2589 BK 3214)
DRAINAGE

STRUCTURE LENGTH 6 FT
BMSID 57/0267/0140/3200

036651 FT

0140/2220 018 "DIA CIR PLASTIC
LEN=0048 INSTALLED UNKN
0140/1864 018 "DIA CIRC CONCR
LEN=0048 INSTALLED UNKN
0140/1540 018 "DIA CIRC CONCR
LEN=0040 INSTALLED UNKN
024 "DIA CIRC CONCR
0140/1200 LEN=0044 INSTALLED UNKN
018 "DIA CIRC CONCR
0140/0880 LEN=0045 INSTALLED 2003
018 "DIA CIRC CONCR
0140/0500 LEN=0048 INSTALLED UNKN
RUSH

0140/0315 AUBURN T
036651 FT 1 0 00316 0 00 0367+00
015 "DIA CIRC CONCR
LEN=0045 INSTALLED 2003
LITWIN RD

5 0140/0000 (T353)
LENGTH(AH 3214 BK 2739)
018 "DIA CIRC CONCR
0130/2430 LEN=0044 INSTALLED UNKN

018 "DIA CIRC CONCR
0130/1594 LEN=0048 INSTALLED UNKN
018 "DIA CIRC CONCR
0130/1353 LEN=0044 INSTALLED UNKN

033912 FT

018 "DIA CIRC CONCR
0130/0360 LEN=0035 INSTALLED UNKN
033912 FT 1 0 00316 0 00 0339+50
SR 3004 SH
(SR3004 SEG 0090/0000)

EXTRACT DATE: 12/21/2024 ROADWAY MANAGEMENT SYSTEM PAGE NUMBER: 158
PRINT DATE: 12/23/2024 SLD COUNTY/SR - ANNUAL PRINT COUNTY: SUSQUEHANNA

DIR: B TOTAL LEN: 28.410 MI. DIST: 04-5 SR: 267
LEFT MUN: AUBURN T RIGHT MUN: AUBURN T

CHRISTMAN RD
(T336)

0120/1136

031982 FT

029493 FT

1 0 00316 0 00 0272+29 027208 FT
WHITE POND RD
(T329)

0100/0000

5 0130/0000 LENGTH(AH 2739 BK 1930)

0120/1325 014"H 23"W ELLIP CONC
LEN=0040 INSTALLED UNKN

0120/1117 014 "DIA CIRC CONCR
LEN=0040 INSTALLED 2002
015 "DIA CIRC METAL

0120/0665 LEN=0040 INSTALLED UNKN
024 "DIA CIRC CONCR

0120/0252 LEN=0048 INSTALLED 2002
031982 FT 1 0 00316 0 00 0320+20

5 0120/0000 LENGTH(AH 1930 BK 2489)
018 "DIA CIRC METAL

0110/1952 LEN=0040 INSTALLED UNKN
018 "DIA CIRC CONCR

0110/1650 LEN=0040 INSTALLED UNKN
018 "DIA CIRC CONCR

0110/1465 LEN=0040 INSTALLED UNKN
018 "DIA CIRC CONCR

0110/1225 LEN=0040 INSTALLED UNKN

0110/0029 018 "DIA CIRC CONCR
LEN=0048 INSTALLED 2002
029493 FT 1 0 00316 0 00 0295+14

5 0110/0000 LENGTH(AH 2489 BK 2285)
018 "DIA CIRC CONCR

0100/2125 LEN=0040 INSTALLED 2002

0100/1098 024 "DIA CIR PLASTIC
LEN=0036 INSTALLED UNKN
018 "DIA CIRC CONCR

0100/0639 LEN=0048 INSTALLED 2002

027208 FT MCGAVIN RD
(T329)

5 0100/0000 LENGTH(AH 2285 BK 3755)
018 "DIA CIRC CONCR

0090/3176 LEN=0056 INSTALLED 2002

0090/2563 015 "DIA CIRC METAL
LEN=0045 INSTALLED UNKN

0090/1245 018 "DIA CIRC CONCR
LEN=0040 INSTALLED UNKN

EXTRACT DATE: 12/21/2024 ROADWAY MANAGEMENT SYSTEM PAGE NUMBER: 157
PRINT DATE: 12/23/2024 SLD COUNTY/SR - ANNUAL PRINT COUNTY: SUSQUEHANNA

DIR: B TOTAL LEN: 28.410 MI. DIST: 04-5 SR: 267
LEFT MUN: AUBURN T RIGHT MUN: AUBURN T

023453 FT

1 0 00316 0 00 0212+85 021277 FT
LOTT RD
(T331) 0080/0000

1 0 00316 0 00 0176+26 017611 FT
DEAN RD
(T321) 0070/0000

SR 3001 SH
(SR3001 SEG 0120/1905) 0060/1640

0090/1030	015 "DIA CIRC CONCR LEN=0040 INSTALLED UNKN
0090/0500	036 "DIA CIRC CONCR LEN=0048 INSTALLED 2002
023453 FT	1 0 00316 0 00 0234+61 018 "DIA CIRC CONCR LEN=0048 INSTALLED 2001
0090/0000	LENGTH(AH 3755 BK 2176) 018 "DIA CIRC CONCR LEN=0048 INSTALLED 2001
0080/1550	032 "H 23 "W ELLIP CONC LEN=0056 INSTALLED 2002
0080/1160	015 "DIA CIRC CONCR LEN=0044 INSTALLED UNKN
0080/0739	024 "DIA CIRC CONCR LEN=0040 INSTALLED UNKN
0080/0374	PENNDOT STOCKPILE YD #1 (GOVT)
0080/0217	0080/0000 LENGTH(AH 2176 BK 3666) 014 "H 23 "W ELLIP CONC LEN=0054 INSTALLED 2002
021277 FT	014 "DIA CIRC CONCR LEN=0048 INSTALLED 2002
0070/3519	018 "DIA CIRC CONCR LEN=0056 INSTALLED 2002
0070/3217	014 "DIA CIRC CONCR LEN=0048 INSTALLED 2002
0070/1850	014 "DIA CIRC CONCR LEN=0056 INSTALLED 2002
0070/1450	014 "DIA CIRC CONCR LEN=0048 INSTALLED 2002
0070/0948	018 "DIA CIRC CONCR LEN=0036 INSTALLED 1999
0070/0590	SR 3001 SH (SR3001 SEG 0130/0000)
0070/0057	0070/0000 LENGTH(AH 3666 BK 2947) 015 "DIA CIRC METAL LEN=0045 INSTALLED UNKN
017611 FT	0060/2610 018 "DIA CIRC CONCR LEN=0048 INSTALLED 2002
0060/1670	

EXTRACT DATE: 12/21/2024 ROADWAY MANAGEMENT SYSTEM PAGE NUMBER: 156
PRINT DATE: 12/23/2024 SLD COUNTY/SR - ANNUAL PRINT COUNTY: SUSQUEHANNA

DIR: B TOTAL LEN: 28.410 MI. DIST: 04-5 SR: 267
LEFT MUN: AUBURN T RIGHT MUN: AUBURN T

ROWE RD (T352)	014664 FT	0050/0475	010985 FT	0040/0048	007325 FT
				0060/1450	021"H 15"W ELLIPTICAL*
				0060/0985	LEN=0060 INSTALLED 2001
					015"DIA CIR PLASTIC
					LEN=0050 INSTALLED 2001
				0060/0300	018"DIA CIRC CONCR
				014664 FT	LEN=0040 INSTALLED UNKN
					1 0 00316 0 00 0146+72
					BENNETT RD
					(T326)
				0060/0000	LENGTH(AH 2947 BK 3679)
				0050/3630	036"DIA CIRC METAL
					LEN=0060 INSTALLED UNKN
				0050/3290	018"DIA CIRC CONCR
					LEN=0040 INSTALLED 1999
				0050/1829	024"DIA CIRC CONCR
					LEN=0025 INSTALLED UNKN
				0050/0965	015"DIA CIRC CONCR
					LEN=0044 INSTALLED UNKN
				0050/0449	015"DIA CIRC CONCR
				010985 FT	LEN=0044 INSTALLED UNKN
					1 0 00316 0 00 0110+00
					SHANNON HILL RD
					(T315)
				0050/0000	LENGTH(AH 3679 BK 3660)
				0040/3333	015"DIA CIRC CONCR
					LEN=0044 INSTALLED UNKN
				0040/3033	015"DIA CIRC CONCR
					LEN=0025 INSTALLED UNKN
				0040/2480	015"DIA CIRC CONCR
					LEN=0052 INSTALLED UNKN
				0040/1650	015"DIA CIRC CONCR
					LEN=0040 INSTALLED UNKN
				0040/0953	018"DIA CIR PLASTIC
					LEN=0040 INSTALLED UNKN
				0040/0770	015"DIA CIRC CONCR
					LEN=0040 INSTALLED UNKN
				0040/0560	018"DIA CIR PLASTIC
					LEN=0025 INSTALLED UNKN
				0040/0048	015"DIA CIRC CONCR
				007325 FT	LEN=0050 INSTALLED UNKN
					SR 3007 SH

DIST: 04-5 SR: 267
RIGHT MUN: AUBURN T

```

==|||
---
0040/0000 (SR3007 SEG 0030/1295)
          LENGTH(AH 3660 BK 2219)
          015 "DIA CIRC CONCR
0030/1900 LEN=0025 INSTALLED UNKN

```

```

--- 0030/1170 015 "DIA CIRC CONCR
      LEN=0044 INSTALLED UNKN

--- 0030/0404 015 "DIA CIRC CONCR
      LEN=0040 INSTALLED UNKN

```

0030/0018 BMS EN 57/0267/0030/0000
005106 FT 1 0 00316 0 00 0051+18
BR LT MESH PN

```

5 0030/0000 LENGTH(AH=2219 BK=2740)
    015 "DIA CIRC CONCR
    0020/2190 LEN=0040 INSTALLED UNKN

```

```

0020/1450 015 "DIA CIRC CONCDR
LEN=0044 INSTALLED UNKN
018 "DIA CIRC CONCDR
0020/1150 LEN=0048 INSTALLED UNKN
015 "DIA CIRC CONCDR
0020/0791 LEN=0040 INSTALLED UNKN

```

```

0020/0020 030 "DIA CIRC CONCR
002366 FT LEN=0045 INSTALLED UNKN
0020/0000 1 0 00316 0 00 0023+78
          LENGTH(AH 2740 BK 2366)

```

```

0010/1955  LEN=0040  INSTALLED  UNKN
015 "DIA  CIRC CONCR
0010/1670  LEN=0040  INSTALLED  UNKN
015 "DIA  CIRC CONCR
0010/1397  LEN=0044  INSTALLED  UNKN
015 "DIA  CIRC CONCR
0010/1098  LEN=0048  INSTALLED  UNKN
036 "DIA  CIRC CONCR
0010/0850  LEN=0040  INSTALLED  UNKN
015 "DIA  CIRC CONCR
0010/0465  LEN=0044  INSTALLED  UNKN
000000 FT 1 0 00316 0 00 0000+00

```

```

INTER-BK NC SR 0267 SH
(WYOMING CO MOWRY ST
(SR0267 SEG 0050/3263)
MFC BEGIN = D
BK-WYOMING (65)
0010/0000 LENGTH(AH 2366 BK 0000)

```

DIR: B	TOTAL	LEN: 6.440 MI.	DIST: 04-5	SR: 247
LEFT MUN: FOREST CITY B			RIGHT MUN: FOREST CITY B	

[illegible]

EXTRACT DATE: 12/21/2024 ROADWAY MANAGEMENT SYSTEM PAGE NUMBER: 153
PRINT DATE: 12/23/2024 SLD COUNTY/SR - ANNUAL PRINT COUNTY: SUSQUEHANNA

DIR: B TOTAL LEN: 6.440 MI. DIST: 04-5 SR: 247
LEFT MUN: FOREST CITY B RIGHT MUN: FOREST CITY B

		==	0130/1418	SUSQUEHANNA ST (BORO)
		--	0130/1232	024" DIA CIR PLASTIC LEN=0040 INSTALLED UNKN
LACKAWANNA ST (BORO)	0130/1082	==		
		==	0130/1044	LACKAWANNA ST (BORO)
		==	0130/0682	MAPLE ST (BORO)
		--	0130/0326	018" DIA CIRC METAL LEN=0035 INSTALLED UNKN
	030162 FT	--	030162 FT	1 0 00296 0 00 0396+59 NC DU NDAFF ST
		--		FOREST CITY CLIFFORD T
		--	0130/0000	LENGTH(AH 2489 BK 2759) 024"H 00"W MULT PLSTIC
KENNEDY PARK ENT RD (TWP)	0120/2205	==	0120/2600	LEN=0030 INSTALLED UNKN
		--		
		--	0120/1190	018" DIA CIR PLASTIC LEN=0030 INSTALLED UNKN
		--	0120/0878	018" DIA CIRC CONCR LEN=0040 INSTALLED UNKN
		==	0120/0485	FOREST CITY RECYCLING R (GOVT)
	027403 FT	--	027403 FT	1 0 00296 0 00 0368+86
		--	0120/0000	LENGTH(AH 2759 BK 3491) 018" DIA CIRC CONCR
		--	0110/3350	LEN=0036 INSTALLED UNKN
		--	0110/3121	015" DIA CIRC CONCR LEN=0045 INSTALLED UNKN
		--	0110/2670	018" DIA CIRC CONCR LEN=0056 INSTALLED 2003
ELK VIEW DR (TWP)	0110/2393	==		
		--	0110/2150	018" DIA CIRC CONCR LEN=0056 INSTALLED 2003
		--	0110/1460	018" DIA CIR PLASTIC LEN=0043 INSTALLED 2022
ELK VIEW DR (T476)	0110/0848	==		
		--	0110/0454	018" DIA CIRC CONCR LEN=0045 INSTALLED UNKN
	023912 FT	--	023912 FT	1 0 00296 0 00 0336+31

DIR: B TOTAL LEN: 6.440 MI.
LEFT MUN: CLIFFORD T

DIST: 04-5 SR: 247
RIGHT MUN: CLIFFORD T

021813 FT 1 0 00296 0 00 0315+00
BLUEBERRY HILL FARM RD
(T458)
0100/0000 LENGTH(AH 2099 BK 2257)

```

0090/0755 024 "DIA CIR PLASTIC
LEN=0060 INSTALLED UNKN
018 "DIA CIR PLASTIC
0090/0200 LEN=0040 INSTALLED 2003
019556 FT 1 0 00296 0 00 0289+77
0090/0000 LENGTH(AH 2257 BK 2823)
018 "DIA CIR PLASTIC
0080/2320 LEN=0050 INSTALLED UNKN
018 "DIA CIR PLASTIC
0080/1433 LEN=0040 INSTALLED UNKN
0080/0791
DRAINAGE
STRUCTURE LENGTH 4 FT
0080/0787 BMSID 57/0247/0080/0787
036 "DIA CIRC METAL
0080/0757 LEN=0045 INSTALLED UNKN
016733 FT

```

```

1 0 00296 0 00 0261+88 016733 FT
SR 2023 SH
(SR2023 SEG 0040/0000)
SR 2023 SH
(SR2023 SEG 0040/0000) 0080/0000

```

0080/0000 LENGTH(AH 2823 BK 3178)

```

0070/1170  SHOW KASE RD
              (PRDR)
0070/1103  036 " DIA CIRC METAL
              LEN=0040  INSTALLED UNKN

```

EXTRACT DATE: 12/21/2024 ROADWAY MANAGEMENT SYSTEM PAGE NUMBER: 151
PRINT DATE: 12/23/2024 SLD COUNTY/SR - ANNUAL PRINT COUNTY: SUSQUEHANNA

DIR: B TOTAL LEN: 6.440 MI. DIST: 04-5 SR: 247
LEFT MUN: CLIFFORD T RIGHT MUN: CLIFFORD T

THIRD AV
(TWP)

013555 FT

0070/0286
013555 FT

015 "DIA CIRC CONCR
LEN=0044 INSTALLED UNKN
1 0 00296 0 00 0229+27
PRIVATE DR

5 0070/0000

LENGTH(AH 3178 BK 2060)

0060/1854

015 "DIA CIRC CONCR
LEN=0044 INSTALLED UNKN
SUGAR MAPLE RD
(TWP)

0060/1459

0060/0565

015 "DIA CIRC CONCR
LEN=0060 INSTALLED UNKN
WHITMORE LN
(TWP)

0060/0530

0060/0275

015 "DIA CIRC CONCR
LEN=0044 INSTALLED UNKN

0060/0072

011495 FT

0060/0059
011495 FT
INTER-BK

015 "DIA CIRC CONCR
LEN=0030 INSTALLED UNKN
1 0 00296 0 00 0208+49
(CO 35) SR 0247 SH
(SR0247 SEG 0430/0891)
BK-LACKAWANNA (35)

011495 FT

5 0060/0000
011495 FT
7054/0000
INTER-AHD
0050/1191

LTH AH 002060 BK 000100
AH-LACKAWANNA (35)
LTH AH 000100 BK 001191
(CO 35) SR 0247 SH
(SR0247 SEG 0430/0000)

0050/0980

015 "DIA CIRC CONCR
LEN=0035 INSTALLED UNKN

010304 FT

0050/0028
010304 FT
5 0050/0000

018 "DIA CIRC CONCR
LEN=0060 INSTALLED UNKN
1 0 00296 0 00 0189+00
LENGTH(AH 1191 BK 3864)

0040/2495

018 "DIA CIRC CONCR
LEN=0020 INSTALLED 1998

0040/1730

018 "DIA CIR PLASTIC
LEN=0052 INSTALLED 2020
OLD BLOXHAM FARM LN
(TWP)

0040/1135

EXTRACT DATE: 12/21/2024 ROADWAY MANAGEMENT SYSTEM PAGE NUMBER: 150
PRINT DATE: 12/23/2024 SLD COUNTY/SR - ANNUAL PRINT COUNTY: SUSQUEHANNA

DIR: B TOTAL LEN: 6.440 MI. DIST: 04-5 SR: 247
LEFT MUN: CLIFFORD T RIGHT MUN: CLIFFORD T

1 0 00296 0 00 0158+08 006440 FT
SR 2023 SH
(SR2023 SEG 0010/0000) 0040/0000

SR 2027 SH
(SR2027 SEG 0010/0000)
SR 2014 SH
(SR2014 SEG 0010/0000) 0030/0641

1 0 00296 0 00 0132+41 003895 FT
SR 2008 SH
(SR2008 SEG 0070/2457) 0030/0000

002333 FT

000000 FT

006440 FT

0040/0000 LENGTH(AH 3864 BK 2545)

0030/0846

0030/0828 DUNDAFF CRK
STRUCTURE LENGTH 18 FT
BMSID 57/0247/0030/0828

0030/0641
0030/0116

BMSID 57/0247/0030/0106
1 0 00296 0 00 0133+24
DUNDAFF CRK
BMSBG 57/0247/0030/0106

0030/0106
003895 FT

0030/0000 LENGTH(AH 2545 BK 1562)

0020/0540

0020/0240
002333 FT

015 "DIA CIRC CONCR
LEN=0060 INSTALLED 2003
036 "DIA CIR PLASTIC
LEN=0040 INSTALLED UNKN
1 0 00615 7 00 0023+59
OTL NEWTON L
STRUCTURE LENGTH 14 FT
BMSID 57/0247/0020/0000
LENGTH(AH 1562 BK 2333)

0010/0689 018 "DIA CIR PLASTIC
LEN=0038 INSTALLED 2003

000000 FT 1 0 00615 7 00 0000+00
018 "DIA CIRC CONCR
LEN=0030 INSTALLED 1997

NC SR 0247 SH
INTER-BK (CO 35) WILDCAT RD
(SR0247 SEG 0420/1377)
MFC BEGIN = D
BK-LACKAWANNA (35)
0010/0000 LENGTH(AH 2333 BK 0000)

EXTRACT DATE: 12/21/2024 ROADWAY MANAGEMENT SYSTEM PAGE NUMBER: 149
PRINT DATE: 12/23/2024 SLD COUNTY/SR - ANNUAL PRINT COUNTY: SUSQUEHANNA

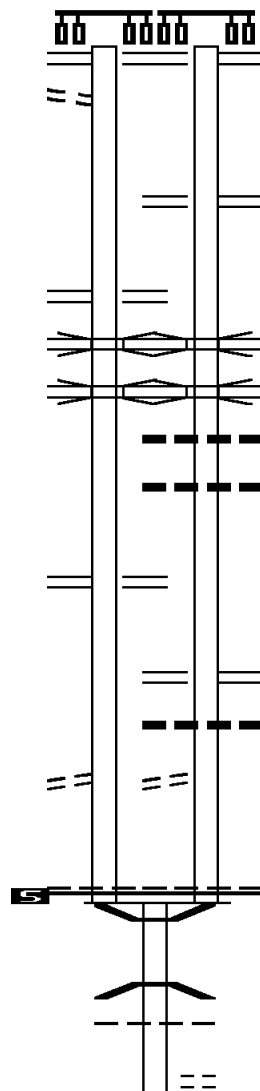
DIR: B TOTAL LEN: 34.017 MI. DIST: 04-5 SR: 171
LEFT MUN: GREAT BEND T RIGHT MUN: GREAT BEND T

MAIN ST 179608 FT
(SR0011 SEG 0590/0000) 0711/1695
FROM 0011/0580 SH 0711/1578
(CONN)

RAMP C RD
(SR8011 SEG 0250/0000)
RAMP B RD
(SR8011 SEG 0500/0633) 0711/1485
SR 0081 SB
OP ID 57/0081/2305/0000 0711/1222
SR 0081 NB
OP ID 57/0081/2304/0000 0711/1133

RAMP D RD
(SR8011 SEG 0010/0616)
RAMP A RD
(SR8011 SEG 0750/0000) 0711/0869

RIVER LN
(T749)
1 0 00010 0 01 0434+36 177913 FT 0711/0521
MFC BEGIN = C
GREAT BEND
GREAT BEND B
LENGTH(AH 1695 BK 2822) 0711/0000



179540 FT MAIN ST
0710/1627 (SR0011 SEG 0590/0000)

RAMP C RD
(SR8011 SEG 0250/0000)
RAMP B RD
0710/1462 (SR8011 SEG 0500/0633)

SR 0081 SB
0710/1179 OP ID 57/0081/2305/0000
SR 0081 NB
0710/1090 OP ID 57/0081/2304/0000
018 "DIA CIR PLASTIC
0710/0987 LEN=0050 INSTALLED UNKN
018 "DIA CIR CONCR
0710/0870 LEN=0050 INSTALLED UNKN

RAMP D RD
(SR8011 SEG 0010/0616)
RAMP A RD
0710/0825 (SR8011 SEG 0750/0000)
018 "DIA CIR PLASTIC
0710/0675 LEN=0065 INSTALLED UNKN
RIVER LN
0710/0495 (T749)
177913 FT 1 0 00010 0 01 0434+36

0710/0000 MFC BEGIN = C
0700/2546 GREAT BEND
0700/2407 GREAT BEND B
0700/2184 LENGTH(AH 1627 BK 2822)
0700/1963 BMSBG 57/0171/0700/2407
1 0 00010 0 02 0436+72
NEW YORK, SYSQUEHANN RR
GREAT BEND
GREAT BEND T
OLD RT 10
(TB36)

EXTRACT DATE: 12/21/2024 ROADWAY MANAGEMENT SYSTEM PAGE NUMBER: 148
PRINT DATE: 12/23/2024 SLD COUNTY/SR - ANNUAL PRINT COUNTY: SUSQUEHANNA

DIR: B TOTAL LEN: 34.017 MI. DIST: 04-5 SR: 171
LEFT MUN: GREAT BEND T RIGHT MUN: GREAT BEND T

RIVER LN
(T749)

0700/0393

175091 FT

171439 FT

==	0700/1700	PENNY HILL RD (T848)
---	0700/1554	015 " DIA CIRC CONCR LEN=0050 INSTALLED UNKN
---	0700/1100	018 " DIA CIRC CONCR LEN=0050 INSTALLED 1998
---	0700/0830	024 " DIA CIRC CONCR LEN=0050 INSTALLED 1998
---	0700/0625	015 " DIA CIRC CONCR LEN=0050 INSTALLED 1998
---	0700/0618	DRAINAGE STRUCTURE LENGTH 6 FT BMSID 57/0171/0700/0618
>-----<		
==	0700/0190	060"H 60"W ELLIP METAL LEN=0050 INSTALLED 1998
---	0700/0050	015 " DIA CIRC CONCR LEN=0050 INSTALLED 1998
---	175091 FT	1 0 00010 0 02 0482+72
---	5 0700/0000	LENGTH(AH 2822 BK 3652)
	0690/1528	TARZAN RD (T824)
---	0690/1442	BMSID 57/0171/0690/1406 1 0 00010 0 02 0496+68
---		TRB SUSQ RVR
---	0690/1406	BMSBG 57/0171/0690/1406
---	0690/1082	015 " DIA CIRC CONCR LEN=0050 INSTALLED 2000
---	0690/0709	015 " DIA CIRC CONCR LEN=0050 INSTALLED UNKN
---	0690/0181	018 " DIA CIRC CONCR LEN=0050 INSTALLED UNKN
---	171439 FT	1 0 00010 0 02 0510+93
---		SR 1027 SH
---	5 0690/0000	(SR1027 SEG 0010/0000) LENGTH(AH 3652 BK 3652)
---	0680/3341	015 " DIA CIRC CONCR LEN=0050 INSTALLED UNKN

---	0680/2690	015 " DIA CIRC CONCR LEN=0050 INSTALLED 1998
---	0680/2580	015 " DIA CIRC CONCR LEN=0050 INSTALLED UNKN

EXTRACT DATE: 12/21/2024 ROADWAY MANAGEMENT SYSTEM PAGE NUMBER: 147
PRINT DATE: 12/23/2024 SLD COUNTY/SR - ANNUAL PRINT COUNTY: SUSQUEHANNA

DIR: B TOTAL LEN: 34.017 MI. DIST: 04-5 SR: 171
LEFT MUN: GREAT BEND T RIGHT MUN: GREAT BEND T

167787 FT

165228 FT

0680/1832	015 "DIA	CIRC CONCR	LEN=0050	INSTALLED	UNKN
0680/1680	015 "DIA	CIRC CONCR	LEN=0050	INSTALLED	UNKN
0680/0980	015 "DIA	CIRC CONCR	LEN=0050	INSTALLED	UNKN
0680/0544	018 "DIA	CIR PLASTIC	LEN=0050	INSTALLED	1997
167787 FT	1 0 00010	0 03 0547+64	092"H 72"W	METAL STRUC	
	LEN=0050	INSTALLED	2000	HGH BRDGE CK	
	STRUCTURE	LENGTH	9 FT	BMSID 57/0171/0680/0000	
0680/0000	LENGTH(AH	3652 BK 2559)	015 "DIA	CIRC CONCR	
0670/2415	LEN=0050	INSTALLED	1998	018 "DIA	CIRC CONCR
0670/2180	LEN=0050	INSTALLED	UNKN	015 "DIA	CIRC CONCR
0670/1835	LEN=0050	INSTALLED	UNKN	018 "DIA	CIRC CONCR
0670/1306	LEN=0050	INSTALLED	UNKN	018 "DIA	CIRC CONCR
0670/0990	LEN=0050	INSTALLED	1998	018 "DIA	CIRC CONCR
0670/0527	LEN=0050	INSTALLED	UNKN	1 0 00010	0 03 0574+15
165228 FT	0670/0000	LENGTH(AH	2559 BK 2793)	018 "DIA	CIRC CONCR
0660/2040	LEN=0050	INSTALLED	UNKN	018 "DIA	CIRC CONCR
0660/1873	LEN=0050	INSTALLED	UNKN	018 "DIA	CIRC CONCR
0660/1600	LEN=0050	INSTALLED	1998	018"H 18"W	++UNKNOWN++
0660/1306	LEN=0050	INSTALLED	UNKN	018 "DIA	CIRC CONCR
0660/1170	LEN=0050	INSTALLED	UNKN	018 "DIA	CIRC CONCR
0660/0965	LEN=0050	INSTALLED	1998	015 "DIA	CIRC CONCR
0660/0730	LEN=0050	INSTALLED	UNKN	018 "DIA	CIRC CONCR
0660/0500	LEN=0050	INSTALLED	UNKN	018 "DIA	CIRC CONCR
0660/0231	LEN=0050	INSTALLED	UNKN		

EXTRACT DATE: 12/21/2024 ROADWAY MANAGEMENT SYSTEM PAGE NUMBER: 146
PRINT DATE: 12/23/2024 SLD COUNTY/SR - ANNUAL PRINT COUNTY: SUSQUEHANNA

DIR: B TOTAL LEN: 34.017 MI. DIST: 04-5 SR: 171
LEFT MUN: GREAT BEND T RIGHT MUN: GREAT BEND T

162435 FT

162435 FT

1 0 00010 0 03 0601+02

018 "DIA CIRC CONCR

LEN=0050 INSTALLED 1998

LENGTH(AH 2793 BK 2292)

015 "DIA CIRC PLASTIC

LEN=0050 INSTALLED 1998

018 "DIA CIRC CONCR

LEN=0050 INSTALLED 1998

018 "DIA CIRC CONCR

LEN=0050 INSTALLED UNKN

018 "DIA CIRC CONCR

LEN=0050 INSTALLED UNKN

018 "DIA CIRC CONCR

LEN=0050 INSTALLED 1998

018 "DIA CIRC CONCR

LEN=0050 INSTALLED UNKN

018 "DIA CIRC CONCR

LEN=0050 INSTALLED 1998

LENGTH(AH 2292 BK 2435)

018 "DIA CIRC PLASTIC

LEN=0050 INSTALLED 1998

018 "DIA CIRC CONCR

LEN=0060 INSTALLED UNKN

024 "DIA CIRC CONCR

LEN=0050 INSTALLED UNKN

015 "DIA CIRC CONCR

LEN=0050 INSTALLED UNKN

015 "DIA CIRC CONCR

LEN=0050 INSTALLED 1998

018 "DIA CIRC CONCR

LEN=0050 INSTALLED 1998

024 "DIA CIRC CONCR

LEN=0050 INSTALLED UNKN

018 "DIA CIRC CONCR

LEN=0050 INSTALLED UNKN

LENGTH(AH 2435 BK 1822)

018 "DIA CIRC CONCR

LEN=0050 INSTALLED 2000

018 "DIA CIRC CONCR

LEN=0050 INSTALLED 1998

018 "DIA CIRC CONCR

LEN=0050 INSTALLED UNKN

018 "DIA CIRC CONCR

LEN=0050 INSTALLED 1998

018 "DIA CIRC CONCR

LEN=0050 INSTALLED UNKN

015 "DIA CIRC CONCR

LEN=0080 INSTALLED UNKN

160143 FT

160143 FT

1 0 00010 0 03 0624+59

018 "DIA CIRC PLASTIC

LEN=0050 INSTALLED 1998

018 "DIA CIRC CONCR

LEN=0060 INSTALLED UNKN

024 "DIA CIRC CONCR

LEN=0050 INSTALLED UNKN

015 "DIA CIRC CONCR

LEN=0050 INSTALLED UNKN

015 "DIA CIRC CONCR

LEN=0050 INSTALLED 1998

018 "DIA CIRC CONCR

LEN=0050 INSTALLED 1998

024 "DIA CIRC CONCR

LEN=0050 INSTALLED UNKN

018 "DIA CIRC CONCR

LEN=0050 INSTALLED UNKN

LENGTH(AH 2435 BK 1822)

018 "DIA CIRC CONCR

LEN=0050 INSTALLED 2000

018 "DIA CIRC CONCR

LEN=0050 INSTALLED 1998

018 "DIA CIRC CONCR

LEN=0050 INSTALLED UNKN

018 "DIA CIRC CONCR

LEN=0050 INSTALLED 1998

018 "DIA CIRC CONCR

LEN=0050 INSTALLED UNKN

015 "DIA CIRC CONCR

LEN=0080 INSTALLED UNKN

157708 FT

157708 FT

1 0 00010 0 03 0648+50

018 "DIA CIRC PLASTIC

LEN=0050 INSTALLED 1998

018 "DIA CIRC CONCR

LEN=0060 INSTALLED UNKN

024 "DIA CIRC CONCR

LEN=0050 INSTALLED UNKN

015 "DIA CIRC CONCR

LEN=0050 INSTALLED 1998

018 "DIA CIRC CONCR

LEN=0050 INSTALLED UNKN

015 "DIA CIRC CONCR

LEN=0080 INSTALLED UNKN

EXTRACT DATE: 12/21/2024 ROADWAY MANAGEMENT SYSTEM PAGE NUMBER: 145
PRINT DATE: 12/23/2024 SLD COUNTY/SR - ANNUAL PRINT COUNTY: SUSQUEHANNA

DIR: B TOTAL LEN: 34.017 MI. DIST: 04-5 SR: 171
LEFT MUN: GREAT BEND T RIGHT MUN: GREAT BEND T

155886 FT

153538 FT

151200 FT

0630/0127	015 "DIA CIRC CONCR
0630/0082	LEN=0050 INSTALLED UNKN
0630/0045	HAWKINS POND RD
155886 FT	(SR1025 SEG 0010/0000)
	BMSBN 57/0171/0630/0000
	1 0 0 00010 0 03 0666+74
	DENTON CREEK
	BMSBG 57/0171/0630/0000
0630/0000	LENGTH(AH 1822 BK 2348)
0620/1800	015 "DIA CIRC CONCR
0620/1660	LEN=0050 INSTALLED 1998
0620/1180	018 "DIA CIRC CONCR
0620/0762	LEN=0060 INSTALLED UNKN
0620/0270	018 "DIA CIRC CONCR
153538 FT	LEN=0050 INSTALLED UNKN
	1 0 0 00010 0 03 0689+96
	015 "DIA CIRC CONCR
	LEN=0050 INSTALLED UNKN
0620/0000	LENGTH(AH 2348 BK 2338)
0610/2200	018 "DIA CIRC CONCR
0610/1860	LEN=0050 INSTALLED UNKN
0610/1577	024 "DIA CIRC CONCR
	LEN=0050 INSTALLED UNKN
	018 "DIA CIRC CONCR
0610/0910	LEN=0050 INSTALLED UNKN
0610/0505	018 "DIA CIRC CONCR
0610/0180	LEN=0050 INSTALLED UNKN
151200 FT	036 "DIA CIRC CONCR
	LEN=0050 INSTALLED UNKN
	1 0 0 00010 0 03 0713+60
	GREAT BEND
	OAKLAND T
0610/0000	LENGTH(AH 2338 BK 2733)
0600/2460	018 "DIA CIRC CONCR
0600/2380	LEN=0050 INSTALLED UNKN
0600/2003	036 "DIA CIR PLASTIC
	LEN=0050 INSTALLED 1998
	TOWNER RD
	(TB18)

EXTRACT DATE: 12/21/2024 ROADWAY MANAGEMENT SYSTEM PAGE NUMBER: 144
PRINT DATE: 12/23/2024 SLD COUNTY/SR - ANNUAL PRINT COUNTY: SUSQUEHANNA

DIR: B TOTAL LEN: 34.017 MI. DIST: 04-5 SR: 171
LEFT MUN: OAKLAND T RIGHT MUN: OAKLAND T

148467 FT

0600/0420
148467 FT

015 "DIA CIRC CONCR
LEN=0050 INSTALLED UNKN
1 0 00010 0 03 0730+24
015 "DIA CIR UNKNOWN
LEN=0050 INSTALLED UNKN
LENGTH(AH 2733 BK 3513)

0594/2504

015 "DIA CIRC CONCR
LEN=0050 INSTALLED UNKN
018 "DIA CIRC CONCR
LEN=0320 INSTALLED 1999
018 "DIA CIR PLASTIC
LEN=0035 INSTALLED UNKN
HARMONY DR

0594/1919

015 "DIA CIRC CONCR

0594/1558

LEN=0050 INSTALLED UNKN

0594/1009

018 "DIA CIR PLASTIC

0594/0509

LEN=0050 INSTALLED 2000

036 "DIA CIR UNKNOWN

LEN=0050 INSTALLED UNKN

TRIB SUSQUEHANNA RIVER

STRUCTURE LENGTH 10 FT

0594/0384

BMSID 57/0171/0594/0384

018 "DIA CIRC METAL

LEN=0050 INSTALLED 1998

DRAINAGE

STRUCTURE LENGTH 6 FT

0594/0034

BMSID 57/0171/0590/0000

144954 FT

0 0 00000 0 00 0000+00

DRAINAGE

STRUCTURE LENGTH 14 FT

0594/0000

BMSID 57/0171/0594/0000

LENGTH(AH 3513 BK 3237)

0584/2130

SKINNER RD

(TB40)

0584/2050

036 "DIA CIRC CONCR

LEN=0050 INSTALLED UNKN

0584/1735

015 "DIA CIRC CONCR

LEN=0050 INSTALLED UNKN

PENN CAN SPEEDWAY RD.
(TWP)

0584/1414

0584/1299

015 "DIA CIRC CONCR

LEN=0050 INSTALLED UNKN

015 "DIA CIRC CONCR

EXTRACT DATE: 12/21/2024 ROADWAY MANAGEMENT SYSTEM PAGE NUMBER: 143
PRINT DATE: 12/23/2024 SLD COUNTY/SR - ANNUAL PRINT COUNTY: SUSQUEHANNA

DIR: B TOTAL LEN: 34.017 MI. DIST: 04-5 SR: 171
LEFT MUN: OAKLAND T RIGHT MUN: OAKLAND T

141717 FT

0584/0333 LEN=0050 INSTALLED UNKN
141717 FT 0 0 00000 0 00 0000+00
NC STATE ST

5 0584/0000 LENGTH(AH 3237 BK 2455)
015 "DIA CIR PLASTIC

0570/2260 LEN=0050 INSTALLED UNKN
UNKNOWN RD

0570/2056 (PRDR)

0570/1973 (PRDR)

0570/1872 (PRDR)

0570/1739 LEN=0050 INSTALLED UNKN
OUTTER BANKS LN
018 "DIA CIR CONC

0570/1490 (TWP)

0570/1100 LEN=0050 INSTALLED UNKN
HIGH ST

0570/1072 (T761)

0570/0807 LEN=0035 INSTALLED UNKN
018 "DIA CIR UNKNOWN

0570/0130 LEN=0050 INSTALLED UNKN
OAKLAND

139262 FT

0570/0019 OAKLAND B

139262 FT 1 0 00010 0 03 0834+21

5 0570/0000 LENGTH(AH 2455 BK 2211)
018 "DIA CIR CONC

0560/1850 LEN=0040 INSTALLED UNKN

0560/1010 LEN=0040 INSTALLED UNKN
018 "DIA CIR PLASTIC

0560/0760 LEN=0030 INSTALLED UNKN
WALNUT ST

137051 FT

0560/0538 (BORO)

137051 FT 1 0 00010 0 03 0856+21
NC MA IN ST

CHESTNUT ST
(BORO)

5 0560/0000 LENGTH(AH 2211 BK 1013)

RIVER ST
(BORO)

0556/0100
136038 FT

136038 FT 1 0 00010 0 03 0867+31
NC STATE ST

RIVER ST

EXTRACT DATE: 12/21/2024 ROADWAY MANAGEMENT SYSTEM PAGE NUMBER: 142
PRINT DATE: 12/23/2024 SLD COUNTY/SR - ANNUAL PRINT COUNTY: SUSQUEHANNA

DIR: B TOTAL LEN: 34.017 MI. DIST: 04-5 SR: 171
LEFT MUN: OAKLAND B RIGHT MUN: OAKLAND B

							(SR0092 SEG 0526/0000)
					INTER-BK		RIVER ST
					0556/0000		(SR0092 SEG 0526/0000)
	136038 FT				136038 FT		LTH AH 001013 BK 000100
					7544/0000		
					INTER-AHD		LTH AH 000100 BK 000141
FRANKLIN AV					0546/0141		MAIN ST
(SR0092 SEG 0522/0000)	0546/0141						(SR0092 SEG 0522/0000)
					0546/0140		SUSQUEHANNA DEPOT B
	135897 FT				135897 FT		024 "DIA CIRC CONCR
							LEN=0030 INSTALLED UNKN
							0 0 00000 0 00 0000+00
							EXCHANGE ST
							(BORO)
					0546/0000		LENGTH(AH 0141 BK 1347)
					0540/1302		BMSBN 57/0171/0540/1263
							1 0 00296 0 05 1918+32
					0540/1263		DRINKERS CK
					0540/1260		BMSBG 57/0171/0540/1263
					0540/1160		024 "DIA CIRC CONCR
							LEN=0010 INSTALLED UNKN
							024 "DIA CIRC CONCR
ERIE AV							LEN=0045 INSTALLED UNKN
(BORO)	0540/1126						
					0540/1050		024 "DIA CIRC CONCR
					0540/1000		LEN=0110 INSTALLED UNKN
					0540/0890		018 "DIA CIRC CONCR
							LEN=0025 INSTALLED UNKN
							018 "DIA CIRC CONCR
							LEN=0025 INSTALLED UNKN
WILLOW AV							
(BORO)	0540/0800						015 "DIA CIRC CONCR
BROAD AV							LEN=0050 INSTALLED 1998
(BORO)	0540/0313						015 "DIA CIRC CONCR
							LEN=0050 INSTALLED UNKN
	134550 FT						1 0 00296 0 05 1905+61
							018 "DIA CIRC CONCR
							LEN=0035 INSTALLED 2000
SPRING AV							LENGTH(AH 1347 BK 2705)
(BORO)	0540/0000						018 "DIA CIRC CONCR
							LEN=0050 INSTALLED UNKN
							018 "DIA CIRC CONCR
							LEN=0050 INSTALLED 2000
CHURCH ST							
(BORO)	0530/1768						

EXTRACT DATE: 12/21/2024 ROADWAY MANAGEMENT SYSTEM PAGE NUMBER: 141
PRINT DATE: 12/23/2024 SLD COUNTY/SR - ANNUAL PRINT COUNTY: SUSQUEHANNA

DIR: B TOTAL LEN: 34.017 MI. DIST: 04-5 SR: 171
LEFT MUN: SUSQUEHANNA DEPOT B RIGHT MUN: SUSQUEHANNA DEPOT B

GRAND ST
(BORO)
1 0 00296 0 05 1878+55 131845 FT
TURNPIKE ST
(SR1013 SEG 0070/2645) 0530/0000

SCHOOL ENT RD
(BORO) 0520/0836
SIDE AV
(BORO) 0520/0460
BARNES AV
(BORO) 0520/0345

130026 FT

128054 FT

Station	Description
0530/1359	SUSQUEHANNA DEPOT
0530/0985	LANESBORO B
0530/0185	015 "DIA CIRC CONCR LEN=0050 INSTALLED UNKN
0530/0000	015 "DIA CIRC CONCR LEN=0050 INSTALLED UNKN
131845 FT	
0530/0000	LENGTH(AH 2705 BK 1819)
0520/1185	015 "DIA CIRC CONCR LEN=0050 INSTALLED UNKN
0520/0217	BMS EN 57/0171/0520/0193 1 0 00296 0 05 1862+15 CANAWACTA CR
0520/0193	BMS BG 57/0171/0520/0193 1 0 00296 0 05 1859+94 NORFOLK SOUTHERN OVERPASS IS RR X-ING
130026 FT	
NC MA	
0520/0000	VIADUCT ST (SR1009 SEG 0200/0798) LENGTH(AH 1819 BK 1972)
0510/1540	015 "DIA CIRC CONCR LEN=0050 INSTALLED 1998
0510/1268	015 "DIA CIRC CONCR LEN=0050 INSTALLED UNKN
0510/0850	015 "DIA CIRC CONCR LEN=0050 INSTALLED UNKN
0510/0550	018 "DIA CIRC CONCR LEN=0050 INSTALLED 1998
0510/0151	018 "DIA CIRC CONCR LEN=0050 INSTALLED UNKN
128054 FT	
0510/0000	1 0 00371 0 00 0594+64 030 "DIA CIRC PLASTIC LEN=0010 INSTALLED 2005 LENGTH(AH 1972 BK 2530)
0500/2128	018 "DIA CIRC CONCR LEN=0050 INSTALLED UNKN
0500/1994	018 "DIA CIRC CONCR LEN=0050 INSTALLED UNKN

EXTRACT DATE: 12/21/2024 ROADWAY MANAGEMENT SYSTEM PAGE NUMBER: 140
PRINT DATE: 12/23/2024 SLD COUNTY/SR - ANNUAL PRINT COUNTY: SUSQUEHANNA

DIR: B TOTAL LEN: 34.017 MI. DIST: 04-5 SR: 171
LEFT MUN: LANESBORO B RIGHT MUN: LANESBORO B

125524 FT

1 0 00371 0 00 0536+32 122220 FT
BEAR SWAMP RD
(SR1007 SEG 0010/0000) 0490/0000

0500/1697	018 "DIA	CIRC CONCR	LEN=0050	INSTALLED UNKN
0500/1440	018 "DIA	CIRC CONCR	LEN=0025	INSTALLED UNKN
0500/1000	018 "DIA	CIRC CONCR	LEN=0025	INSTALLED UNKN
0500/0660	018 "DIA	CIRC CONCR	LEN=0050	INSTALLED 1998
0500/0470	018 "DIA	CIRC CONCR	LEN=0050	INSTALLED UNKN
0500/0004				
125524 FT	1 0 00371	0 00 0569+56		
	012"H 12"W	*UNKNOWN*		
	LEN=0999	INSTALLED UNKN		
	DRAINAGE			
	STRUCTURE LENGTH	4 FT		
	BMSID 57/0171/0500/0000			
	LANESBORO			
	HARMONY T			
0500/0000	LENGTH(AH	2530 BK 3304)		
0490/3135	018 "DIA	CIRC CONCR	LEN=0050	INSTALLED 1998
0490/2750	018 "DIA	CIRC CONCR	LEN=0050	INSTALLED 1998
0490/2450	018 "DIA	CIRC CONCR	LEN=0050	INSTALLED 1998
0490/2311	015 "DIA	CIRC CONCR	LEN=0050	INSTALLED UNKN
0490/0895	012 "DIA	CIRC CONCR	LEN=0050	INSTALLED UNKN
0490/0884	015 "DIA	CIRC CONCR	LEN=0050	INSTALLED UNKN
0490/0485	018 "DIA	CIRC CONCR	LEN=0050	INSTALLED 1998
0490/0220	012 "DIA	CIRC CONCR	LEN=0050	INSTALLED 1998
0490/0050	015 "DIA	CIRC CONCR	LEN=0050	INSTALLED 1998
122220 FT				
0490/0000	LENGTH(AH	3304 BK 3535)		
0480/3360	018 "DIA	CIRC CONCR	LEN=0050	INSTALLED 1998
0480/2855	018 "DIA	CIRC CONCR	LEN=0050	INSTALLED 1998

EXTRACT DATE: 12/21/2024 ROADWAY MANAGEMENT SYSTEM PAGE NUMBER: 139
PRINT DATE: 12/23/2024 SLD COUNTY/SR - ANNUAL PRINT COUNTY: SUSQUEHANNA

DIR: B TOTAL LEN: 34.017 MI. DIST: 04-5 SR: 171
LEFT MUN: HARMONY T RIGHT MUN: HARMONY T

WATER WORKS RD
(T742)

118685 FT

0480/0000

115251 FT

0480/1865	018 "DIA	CIRC METAL	LEN=0050	INSTALLED	2000
0480/1600	018 "DIA	CIRC CONCR	LEN=0050	INSTALLED	2000
0480/0708	015 "DIA	CIRC CONCR	LEN=0050	INSTALLED	UNKN
0480/0460	018 "DIA	CIRC CONCR	LEN=0030	INSTALLED	UNKN
118685 FT	1 0 00371	0 00 0500	+32		
	DRAINAGE	STRUCTURE	LENGTH	6 FT	
	BMSID 57/0171	0480/0000	LENGTH(AH 3535	BK 3434)	
0480/0000	018 "DIA	CIRC CONCR	LEN=0050	INSTALLED	UNKN
0470/2895	018 "DIA	CIRC CONCR	LEN=0025	INSTALLED	UNKN
0470/2550	018 "DIA	CIRC CONCR	LEN=0050	INSTALLED	UNKN
0470/2397	015 "DIA	CIRC CONCR	LEN=0050	INSTALLED	UNKN
0470/2154	018 "DIA	CIRC CONCR	LEN=0050	INSTALLED	UNKN
0470/1861	018 "DIA	CIRC CONCR	LEN=0050	INSTALLED	UNKN
0470/1219	018 "DIA	CIRC CONCR	LEN=0050	INSTALLED	UNKN
0470/0723	018 "DIA	CIRC CONCR	LEN=0050	INSTALLED	UNKN
0470/0426	018 "DIA	CIRC CONCR	LEN=0050	INSTALLED	UNKN
0470/0004	1 0 00371	0 00 0466	+39		
115251 FT	052 "DIA	CIRC CONCR	LEN=0045	INSTALLED	UNKN
	DRAINAGE	STRUCTURE	LENGTH	4 FT	
	BMSID 57/0171	0470/0000	LENGTH(AH 3434	BK 3005)	
0470/0000	015 "DIA	CIRC CONCR	LEN=0050	INSTALLED	UNKN
0460/2000	018 "DIA	CIRC CONCR	LEN=0050	INSTALLED	UNKN
0460/1694	018 "DIA	CIRC CONCR	LEN=0035	INSTALLED	UNKN
0460/1487	018 "DIA	CIRC CONCR	LEN=0050	INSTALLED	2000
0460/1140	018 "DIA	CIRC CONCR			

EXTRACT DATE: 12/21/2024 ROADWAY MANAGEMENT SYSTEM PAGE NUMBER: 138
PRINT DATE: 12/23/2024 SLD COUNTY/SR - ANNUAL PRINT COUNTY: SUSQUEHANNA

DIR: B TOTAL LEN: 34.017 MI. DIST: 04-5 SR: 171
LEFT MUN: HARMONY T RIGHT MUN: HARMONY T

						0460/0800	LEN=0050	INSTALLED	1998
							015 "DIA	CIRC METAL	
						0460/0580	LEN=0040	INSTALLED	UNKN
							018 "DIA	CIRC CONCR	
						0460/0500	LEN=0050	INSTALLED	UNKN
						112246 FT	1 0 00371	0 00 0436+50	
							018 "DIA	CIRC CONCR	
							LEN=0050	INSTALLED	1998
CHURCH HILL LAKE RD (T844)						0460/0000	(SR1057 SEG 0010/0000)		
							LENGTH(AH 3005 BK 3829)		
						0450/3536	015 "DIA	CIRC CONCR	UNKN
							LEN=0050	INSTALLED	UNKN
						0450/3250	015 "DIA	CIRC CONCR	UNKN
							LEN=0050	INSTALLED	UNKN
						0450/2912	018 "H 48" W	CON BOX CUL	UNKN
							LEN=0050	INSTALLED	UNKN
						0450/2801	018 "DIA	CIRC CONCR	UNKN
							LEN=0025	INSTALLED	UNKN
						0450/2049	018 "DIA	CIRC CONCR	UNKN
							LEN=0050	INSTALLED	UNKN
						0450/1940	018 "DIA	CIRC CONCR	UNKN
							LEN=0045	INSTALLED	UNKN
						0450/1475	015 "DIA	CIRC CONCR	UNKN
							LEN=0050	INSTALLED	UNKN
						0450/1330	018 "DIA	CIRC CONCR	UNKN
							LEN=0050	INSTALLED	UNKN
						0450/1233	HARMONY		
							THOMPSON T		
						0450/0680	015 "DIA	CIRC CONCR	UNKN
							LEN=0050	INSTALLED	UNKN
						0450/0479	015 "DIA	CIRC CONCR	UNKN
							LEN=0050	INSTALLED	UNKN
						0450/0029	DRAINAGE		
							STRUCTURE LENGTH 4 FT		
						0450/0027	BMSID 57/0171/0450/0029		
						108417 FT	015 "DIA	CIRC CONCR	
						0450/0000	LEN=0050	INSTALLED	2000
							1 0 00371	0 00 0398+68	
							LENGTH(AH 3829 BK 1895)		
							018 "DIA	CIRC CONCR	
						0440/1505	LEN=0999	INSTALLED	UNKN
							015 "DIA	CIRC CONCR	
						0440/1185	LEN=0050	INSTALLED	2000
							018 "DIA	CIRC CONCR	
						0440/0970	LEN=0050	INSTALLED	2000
						106522 FT	1 0 00371	0 00 0379+29	

DIR: B TOTAL LEN: 34.017 MI. DIST: 04-5 SR: 171
LEFT MUN: THOMPSON T RIGHT MUN: THOMPSON T

EXTRACT DATE: 12/21/2024 ROADWAY MANAGEMENT SYSTEM PAGE NUMBER: 136
PRINT DATE: 12/23/2024 SLD COUNTY/SR - ANNUAL PRINT COUNTY: SUSQUEHANNA

DIR: B TOTAL LEN: 34.017 MI. DIST: 04-5 SR: 171
LEFT MUN: THOMPSON T RIGHT MUN: THOMPSON T

POTTER HILL RD
(SR1004 SEG 0080/2252) 0400/0000
CAMPSITE RD
(T740) 0390/2767

1 0 00371 0 00 0269+30 095508 FT
STACK RD
(T746) 0390/0000

093519 FT

091881 FT

0400/0000 LENGTH(AH 2712 BK 3359)

0390/2041 018 "DIA CIR PLASTIC
LEN=0050 INSTALLED 1999
0390/1933 018 "DIA CIR PLASTIC
LEN=0050 INSTALLED UNKN
0390/1476 018 "DIA CIR PLASTIC
LEN=0050 INSTALLED UNKN

0390/0594 018 "DIA CIR PLASTIC
LEN=0050 INSTALLED UNKN
0390/0050 018 "DIA CIR PLASTIC
LEN=0050 INSTALLED UNKN
095508 FT

0390/0000 LENGTH(AH 3359 BK 1989)
018 "DIA CIR PLASTIC
LEN=0050 INSTALLED 2000
0380/1635 018 "DIA CIR PLASTIC
LEN=0050 INSTALLED 1999
0380/1374 018 "DIA CIR PLASTIC
LEN=0050 INSTALLED 2000
0380/0840 018 "DIA CIR PLASTIC
LEN=0050 INSTALLED 2000
0380/0488 018 "DIA CIR PLASTIC
LEN=0050 INSTALLED 2000
0380/0252 024 "DIA CIR PLASTIC
LEN=0050 INSTALLED 2000
093519 FT 1 0 00371 0 00 0249+41

0380/0000 LENGTH(AH 1989 BK 1638)
024 "DIA CIR PLASTIC
LEN=0050 INSTALLED 2000
0370/1527 THOMPSON B
LEN=0050 INSTALLED 2000
0370/1372 THOMPSON B
LEN=0050 INSTALLED 2000
0370/1155 024 "DIA CIR PLASTIC
LEN=0050 INSTALLED 2000
0370/1020 024 "DIA CIR PLASTIC
LEN=0050 INSTALLED 2000
0370/0807 024 "DIA CIR PLASTIC
LEN=0050 INSTALLED 2000
0370/0586 024 "DIA CIR PLASTIC
LEN=0050 INSTALLED 2000
0370/0302 024 "DIA CIR PLASTIC
LEN=0050 INSTALLED 2000
091881 FT 1 0 00371 0 00 0232+55
NC BELMONT PK
0370/0000 LENGTH(AH 1638 BK 2061)

EXTRACT DATE: 12/21/2024 ROADWAY MANAGEMENT SYSTEM PAGE NUMBER: 135
PRINT DATE: 12/23/2024 SLD COUNTY/SR - ANNUAL PRINT COUNTY: SUSQUEHANNA

DIR: B TOTAL LEN: 34.017 MI. DIST: 04-5 SR: 171
LEFT MUN: THOMPSON B RIGHT MUN: THOMPSON B

1 0 00371 0 00 0212+34 089820 FT
ERIE AV
(BORO) 0360/0000

088744 FT

WILLOW AV
(BORO) 0340/3098

SR 1001 SH
(SR1001 SEG 0110/1523) 0340/0522
FOR SR 0171 AND 1003
(CONN) 0340/0384
085114 FT

Station	Length	Material	Notes
0360/1502	072"	DIA CIRC CONCR	LEN=0050 INSTALLED 2000
0360/1150	024"	DIA CIR PLASTIC	LEN=0030 INSTALLED UNKN
089820 FT			
0360/0000	015"	DIA CIR PLASTIC	LENGTH(AH 2061 BK 1076) LEN=0050 INSTALLED 1999
0350/0920			
0350/0309	012"	DIA CIR PLASTIC	JEFFERSON ST (BORO) LEN=0050 INSTALLED UNKN
0350/0010			
088744 FT			1 0 00371 0 00 0201+64 STARRUCA CREEK RD (SR1005 SEG 0070/0000)
0350/0000	018"	DIA CIRC METAL	NC MAIN ST MAIN ST (SR1005 SEG 0070/0000) LENGTH(AH 1076 BK 3630) LEN=0050 INSTALLED 1999
0340/3630			
0340/3264	018"	DIA CIRC METAL	LEN=0050 INSTALLED UNKN
0340/2480	015"	DIA CIR PLASTIC	NC JACKSON ST PLEASANT AV (BORO) LEN=0099 INSTALLED UNKN
0340/2461			
0340/2100	018"	DIA CIRC METAL	LEN=0050 INSTALLED 2000
0340/0522			THOMPSON THOMPSON T
085114 FT			
0340/0000	22 FT	STARUCCA CRK	1 0 00296 0 02 1235+57 STRUCTURE LENGTH BMSID 57/0171/0340/0000 LENGTH(AH 3630 BK 3194)

DIST: 04-5 SR: 171
RIGHT MUN: THOMPSON T

EXTRACT DATE: 12/21/2024 ROADWAY MANAGEMENT SYSTEM PAGE NUMBER: 133
PRINT DATE: 12/23/2024 SLD COUNTY/SR - ANNUAL PRINT COUNTY: SUSQUEHANNA

DIR: B TOTAL LEN: 34.017 MI. DIST: 04-5 SR: 171
LEFT MUN: ARARAT T RIGHT MUN: ARARAT T

1 0 00296 0 02 1122+00 073802 FT
SNYDER POND RD
(T746) 0300/0000

072004 FT

1 0 00296 0 02 1083+91 070004 FT
ARARAT RD
(T738) 0280/0000

0300/2428	024"H 36"W CON BOX CUL LEN=0050 INSTALLED 1999
0300/1780	015 "DIA CIRC CONCR LEN=0060 INSTALLED UNKN
0300/1221	015 "DIA CIRC CONCR LEN=0050 INSTALLED UNKN
0300/0117	015 "DIA CIRC CONCR LEN=0050 INSTALLED UNKN
073802 FT	WAY LAKE RD (T747)
0300/0000	LENGTH(AH 2508 BK 1798)
0290/0970	015 "DIA CIRC CONCR LEN=0065 INSTALLED UNKN
0290/0550	015 "DIA CIRC CONCR LEN=0050 INSTALLED UNKN
0290/0025	036"H 48"W CON BOX CUL LEN=0060 INSTALLED 1999
072004 FT	1 0 00296 0 02 1104+48
0290/0000	LENGTH(AH 1798 BK 2000) DRAINAGE STRUCTURE LENGTH 6 FT BMSID 57/0171/0280/1938
0280/1938	015 "DIA CIRC CONCR
0280/1430	LEN=0070 INSTALLED UNKN
0280/0530	015 "DIA CIRC CONCR LEN=0060 INSTALLED 2000
0280/0010	015 "DIA CIRC CONCR LEN=0050 INSTALLED UNKN
070004 FT	DUNN POND RD (T748)
0280/0000	LENGTH(AH 2000 BK 3518)
0270/2641	015 "DIA CIRC CONCR LEN=0050 INSTALLED UNKN
0270/1563	015 "DIA CIRC CONCR LEN=0050 INSTALLED UNKN
0270/1061	015 "DIA CIRC CONCR LEN=0050 INSTALLED UNKN
0270/0845	015 "DIA CIRC CONCR LEN=0050 INSTALLED UNKN
0270/0318	015 "DIA CIRC CONCR LEN=0050 INSTALLED UNKN

EXTRACT DATE: 12/21/2024 ROADWAY MANAGEMENT SYSTEM PAGE NUMBER: 132
PRINT DATE: 12/23/2024 SLD COUNTY/SR - ANNUAL PRINT COUNTY: SUSQUEHANNA

DIR: B TOTAL LEN: 34.017 MI. DIST: 04-5 SR: 171
LEFT MUN: ARARAT T RIGHT MUN: ARARAT T

Station	Length	Material	Notes
066486 FT	0270/0000	1 0 00296 0 02 1048+87	LEN=0050 INSTALLED UNKN
0260/1403	0260/1080	015 "DIA CIRC CONCR	LEN=0050 INSTALLED 2000
064349 FT	0260/0281	024 "DIA CIRC CONCR	LEN=0050 INSTALLED UNKN
064349 FT	064349 FT	1 0 00296 0 02 1027+50	LEN=0050 INSTALLED UNKN
0260/0000	0250/2110	015 "DIA CIRC CONCR	LEN=0050 INSTALLED 2000
0250/1686	048 "DIA CIRC CONCR	LEN=0044 INSTALLED UNKN	DRAINAGE STRUCTURE LENGTH 4 FT
0250/1682	036 "DIA CIRC CONCR	LEN=0050 INSTALLED 2000	BMSID 57/0171/0250/1682
0250/1650	015 "DIA CIRC CONCR	LEN=0035 INSTALLED UNKN	015 "DIA CIRC CONCR
0250/1170	015 "DIA CIRC CONCR	LEN=0050 INSTALLED UNKN	015 "DIA CIRC CONCR
0250/0760	015 "DIA CIRC CONCR	LEN=0050 INSTALLED UNKN	015 "DIA CIRC CONCR
0250/0360	015 "DIA CIRC CONCR	LEN=0050 INSTALLED UNKN	015 "DIA CIRC CONCR
0250/0003	061753 FT	BORDEN HOLLOW RD	(T654)
0250/0000	0250/0000	LEN=0050 INSTALLED UNKN	015 "DIA CIRC CONCR
0240/1745	0240/1064	015 "DIA CIRC CONCR	LEN=0050 INSTALLED UNKN
0240/0782	0240/0782	015 "DIA CIRC CONCR	LEN=0050 INSTALLED UNKN
059566 FT	059566 FT	1 0 00296 0 02 0979+29	LEN=0050 INSTALLED UNKN
0240/0000	0230/1871	015 "DIA CIRC CONCR	LEN=0050 INSTALLED UNKN
0230/1871	015 "DIA CIRC CONCR	LEN=0050 INSTALLED UNKN	015 "DIA CIRC CONCR

EXTRACT DATE: 12/21/2024 ROADWAY MANAGEMENT SYSTEM PAGE NUMBER: 131
PRINT DATE: 12/23/2024 SLD COUNTY/SR - ANNUAL PRINT COUNTY: SUSQUEHANNA

DIR: B TOTAL LEN: 34.017 MI. DIST: 04-5 SR: 171
LEFT MUN: ARARAT T RIGHT MUN: ARARAT T

1 0 00296 0 02 0956+71 057280 FT
ROSS HILL RD
(T651) 0230/0000

BENNET RD
(T728) 0220/0000

1 0 00296 0 02 0899+05 051514 FT
FIDDLE LAKE RD
(SR2046 SEG 0142/1015) 0210/0000

0230/1371	LEN=0050	INSTALLED	UNKN
0230/0666	015 "DIA	CIRC CONCR	
	LEN=0050	INSTALLED	2000
0230/0344	015 "DIA	CIRC CONCR	
	LEN=0050	INSTALLED	2000
0230/0057	018 "DIA	CIRC CONCR	
057280 FT	LEN=0050	INSTALLED	1999
	CROSSTOWN HW		
	(SR0370 SEG 0010/0000)		
0230/0000	LENGTH(AH 2286 BK 3240)		
0220/3100	015 "DIA	CIRC CONCR	
	LEN=0050	INSTALLED	2000
0220/2835	015 "DIA	CIRC CONCR	
	LEN=0050	INSTALLED	2000
0220/2400	015 "DIA	CIRC CONCR	
	LEN=0050	INSTALLED	2000
0220/2020	015 "DIA	CIRC CONCR	
	LEN=0050	INSTALLED	2000
0220/0323	ARARAT		
	HERRICK T		
0220/0303	015 "DIA	CIRC CONCR	
054040 FT	LEN=0050	INSTALLED	1998
	1 0 00296 0 02 0924+32		
	CEMETARY RD		
	(T728)		
	018 "DIA	CIRC CONCR	
	LEN=0050	INSTALLED	2000
0220/0000	LENGTH(AH 3240 BK 2526)		
0210/2190	015 "DIA	CIRC CONCR	
	LEN=0050	INSTALLED	2000
0210/1675	015 "DIA	CIRC CONCR	
	LEN=0050	INSTALLED	UNKN
051514 FT			
0210/0000	LENGTH(AH 2526 BK 3052)		
	015 "DIA	CIRC OTHER	
0200/2490	LEN=0050	INSTALLED	2000

EXTRACT DATE: 12/21/2024 ROADWAY MANAGEMENT SYSTEM PAGE NUMBER: 130
PRINT DATE: 12/23/2024 SLD COUNTY/SR - ANNUAL PRINT COUNTY: SUSQUEHANNA

DIR: B TOTAL LEN: 34.017 MI. DIST: 04-5 SR: 171
LEFT MUN: HERRICK T RIGHT MUN: HERRICK T

	0200/0541	015 "DIA CIRC CONCR LEN=0050 INSTALLED UNKN
	0200/0030	015 "DIA CIRC CONCR
048462 FT	048462 FT	LEN=0050 INSTALLED 2000
	0200/0000	1 0 00296 0 02 0868+23 LENGTH(AH 3052 BK 3753)
	0190/3380	015 "DIA CIRC CONCR
	0190/2830	LEN=0035 INSTALLED 2000
		015 "DIA CIRC CONCR
	0190/2066	LEN=0035 INSTALLED 2000
		015 "DIA CIRC CONCR
	0190/1290	LEN=0040 INSTALLED UNKN
		015 "DIA CIRC CONCR
	0190/0670	LEN=0040 INSTALLED 1998
	0190/0090	015 "DIA CIRC CONCR
044709 FT	044709 FT	LEN=0035 INSTALLED UNKN
		1 0 00296 0 02 0830+70 PRIVATE RD
	0190/0000	(PRDR) LENGTH(AH 3753 BK 2222)
	0180/1669	015 "DIA CIRC CONCR
	0180/1120	LEN=0030 INSTALLED UNKN
		015 "DIA CIRC CONCR
	0180/0738	LEN=0045 INSTALLED UNKN
		SVECZ RD
	0180/0710	(T592) 015 "DIA CIR UNKNOWN
		LEN=0050 INSTALLED UNKN
	0180/0465	015 "DIA CIRC CONCR
042487 FT	042487 FT	LEN=0040 INSTALLED UNKN
		1 0 00296 0 02 0808+75
	0180/0000	015 "DIA CIRC CONCR
		LEN=0050 INSTALLED 1998
	0170/2220	LENGTH(AH 2222 BK 2682)
		015 "DIA CIRC CONCR
		LEN=0040 INSTALLED UNKN
	0170/1500	015 "DIA CIRC CONCR
	0170/1150	LEN=0040 INSTALLED 1998
	0170/0779	015 "DIA CIRC CONCR
		LEN=0035 INSTALLED UNKN

EXTRACT DATE: 12/21/2024 ROADWAY MANAGEMENT SYSTEM PAGE NUMBER: 129
PRINT DATE: 12/23/2024 SLD COUNTY/SR - ANNUAL PRINT COUNTY: SUSQUEHANNA

DIR: B TOTAL LEN: 34.017 MI. DIST: 04-5 SR: 171
LEFT MUN: HERRICK T RIGHT MUN: HERRICK T

		039805 FT	0170/0020	015 "DIA CIRC CONCR
			039805 FT	LEN=0030 INSTALLED UNKN
			0170/0000	1 0 00296 0 02 0781+93
				LENGTH(AH 2682 BK 2440)
			0160/2145	015 "DIA CIR UNKNOWN
				LEN=0004 INSTALLED UNKN
			0160/1725	015 "DIA CIRC CONCR
				LEN=0035 INSTALLED UNKN
BROOKLYN ST				GREAT BEND PK
(SR0374 SEG 0360/2364)		0160/1251	0160/1251	(SR0371 SEG 0010/0000)
			0160/0750	015 "DIA CIRC METAL
				LEN=0030 INSTALLED UNKN
			0160/0228	018 "DIA CIRC METAL
		037365 FT		LEN=0040 INSTALLED UNKN
			037365 FT	1 0 00296 0 02 0757+82
			0160/0000	LENGTH(AH 2440 BK 2477)
				018 "DIA CIRC CONCR
			0150/2167	LEN=0035 INSTALLED 1999
			0150/1430	015 "DIA CIRC CONCR
				LEN=0035 INSTALLED UNKN
			0150/1245	015 "DIA CIRC CONCR
				LEN=0035 INSTALLED UNKN
		034888 FT	034888 FT	1 0 00296 0 02 0733+05
			0150/0000	LENGTH(AH 2477 BK 2456)
				018 "DIA CIRC METAL
			0140/2180	LEN=0040 INSTALLED 2000
				018 "DIA CIR UNKNOWN
			0140/1849	LEN=0050 INSTALLED UNKN
				HERRICK
			0140/1499	UNION DALE B
			0140/0800	018 "DIA CIR UNKNOWN
				LEN=0040 INSTALLED UNKN
			0140/0450	015 "DIA CIRC CONCR
				LEN=0050 INSTALLED UNKN
		032432 FT	032432 FT	1 0 00296 0 01 0706+66
				060 "DIA CIR UNKNOWN
				LEN=0050 INSTALLED 1999
				MAUSOLEUM RD
				(BORO)
			0140/0000	LENGTH(AH 2456 BK 2244)
				018 "DIA CIR UNKNOWN
			0134/1890	LEN=0040 INSTALLED 1998
				018 "DIA CIR UNKNOWN
			0134/1590	LEN=0040 INSTALLED 1998
				018 "DIA CIRC CONCR

EXTRACT DATE: 12/21/2024 ROADWAY MANAGEMENT SYSTEM PAGE NUMBER: 128
PRINT DATE: 12/23/2024 SLD COUNTY/SR - ANNUAL PRINT COUNTY: SUSQUEHANNA

DIR: B TOTAL LEN: 34.017 MI. DIST: 04-5 SR: 171
LEFT MUN: UNION DALE B RIGHT MUN: UNION DALE B

030188 FT
SKYLINE DR
(SR2040 SEG 0012/2291) 0130/0331
FROM 2040/0012 SH
(CONN) 0130/0192
029558 FT

ASHLEY DR
(BORO) 0120/2319
JESSICA LN
(BORO) 0120/2148

026754 FT

024502 FT

0134/1200	LEN=0040	INSTALLED UNKN
0134/0590	030 "DIA	CIRC METAL
	LEN=0080	INSTALLED 2000
	018 "DIA	CIR UNKNOWN
0134/0235	LEN=0040	INSTALLED 1999
030188 FT	1 0 00000	0 00 0000+00
0134/0000	LENGTH(AH	2244 BK 0630)
	018 "DIA	CIR UNKNOWN
0130/0500	LEN=0050	INSTALLED 1999
0130/0331	CHURCH ST	(BORO)
029558 FT	1 0 00296	0 01 0674+53
0130/0000	LENGTH(AH	0630 BK 2804)
	018 "DIA	CIRC CONCR
0120/2740	LEN=0100	INSTALLED 1998
	018 "DIA	CIR UNKNOWN
0120/2470	LEN=0035	INSTALLED 1998
0120/2000	018 "DIA	CIRC CONCR
	LEN=0040	INSTALLED 2000
	DAISY LN	(PRDR)
0120/1993	018 "DIA	CIRC CONCR
	LEN=0040	INSTALLED UNKN
0120/1556	015 "DIA	CIR UNKNOWN
	LEN=0040	INSTALLED UNKN
0120/1244	018 "DIA	CIR UNKNOWN
	LEN=0050	INSTALLED UNKN
0120/0966	015 "DIA	CIRC CONCR
	LEN=0040	INSTALLED 2000
0120/0050	1 0 00296	0 01 0641+90
026754 FT	LENGTH(AH	2804 BK 2252)
0120/0000	MAUSOLEUM RD	(BORO)
0110/1465	UNION DALE	CLIFFORD T
0110/0520	BMSSEN 57/0171/0110/0000	
0110/0246	1 0 00296	0 00 0625+71
024502 FT	NC STILLWATER RD	

DIR: B TOTAL LEN: 34.017 MI.
LEFT MUN: CLIFFORD T

DIST: 04-5 SR: 171
RIGHT MUN: CLIFFORD T

STILL WATER LAKE ENT RD
(FISH) 0100/1168

0 2 1 3 5 6 F T

018916 FT

016496 FT

E B LCKWNA R
 BMSBG 57/0171/0110/0000
 0110/0000 LENGTH(AH 2252 BK 3146)

```
0100/1289 018 "DIA CIR UNKNOWN
LEN=0050  INSTALLED 2000
```

```

0100/0860 018 "DIA CIR UNKNOWN
LEN=0050 INSTALLED 2000
0100/0419 018 "DIA CIR UNKNOWN
LEN=0050 INSTALLED 2000
021356 FT 1 0 00296 0 00 0594+01
018 "DIA CIR CONCR
LEN=0060 INSTALLED UNKN
0100/0000 LENGTH(AH 3146 BK 2440)

```

```

0090/0568 015 "DIA CIRC CONCR
LEN=0040 INSTALLED 1999
015 "DIA CIRC CONCR
0090/0024 LEN=0035 INSTALLED 1999
018916 FT 10 00296 000 0569+61
5 0090/0000 LENGTH(AH 2440 BK 2420)
015 "DIA CIRC CONCR
0080/2130 LEN=0035 INSTALLED UNKN

```

```

0080/1362 015 "DIA CIR UNKNOWN
          LEN=0030 INSTALLED UNKN
015 "DIA CIRC CONCR
0080/1254 LEN=0030 INSTALLED UNKN
          015 "DIA CIR UNKNOWN
0080/0750 LEN=0035 INSTALLED UNKN

016496 FT 1 0 00296 0 00 0547+96
0080/0000 LENGTH(AH 2420 BK 2748)

```

```

0070/1281 018 "DIA CIRC CONCR
            LEN=0040 INSTALLED UNKN
0070/1136 018 "DIA CIRC CONCR
            LEN=0040 INSTALLED 1999

```

EXTRACT DATE: 12/21/2024 ROADWAY MANAGEMENT SYSTEM PAGE NUMBER: 126
PRINT DATE: 12/23/2024 SLD COUNTY/SR - ANNUAL PRINT COUNTY: SUSQUEHANNA

DIR: B TOTAL LEN: 34.017 MI. DIST: 04-5 SR: 171
LEFT MUN: CLIFFORD T RIGHT MUN: CLIFFORD T

			060 "DIA CIRC METAL
	0070/0940	LEN=0040	INSTALLED 1999
		018 "DIA CIR	UNKNOWN
	0070/0700	LEN=0040	INSTALLED UNKN
013748 FT	0070/0163	BMS EN 57/0171/0070/0000	
	013748 FT	1 0 00296 0 00 0520+49	
		ABANDONED PROPERTIES RR	
	5 0070/0000	BMSBG 57/0171/0070/0000	
		LENGTH(AH 2748 BK 2348)	
		LACKAWNA RVR	
	0060/2069	STRUCTURE LENGTH 28 FT	
		BMSID 57/0171/0060/2069	
UPPER STILLWATER RD			
(SR2010 SEG 0030/3257)	0060/1913		
		015 "DIA CIRC CONCR	
	0060/1525	LEN=0055	INSTALLED 1999
		018 "DIA CIR	UNKNOWN
	0060/1027	LEN=0050	INSTALLED 1999
		018 "DIA CIR	UNKNOWN
	0060/0690	LEN=0050	INSTALLED 1999
		018 "DIA CIRC CONCR	
011400 FT	0060/0480	LEN=0050	INSTALLED 1999
	011400 FT	1 0 00296 0 00 0497+02	
	5 0060/0000	LENGTH(AH 2348 BK 2869)	
		024 "DIA CIR	UNKNOWN
	0050/2730	LEN=0050	INSTALLED 1999
		024 "DIA CIR	PLASTIC
	0050/2517	LEN=0030	INSTALLED UNKN
		015 "DIA CIRC CONCR	
	0050/2276	LEN=0040	INSTALLED UNKN
		015 "DIA CIRC CONCR	
	0050/2059	LEN=0035	INSTALLED UNKN
		018 "DIA CIR	PLASTIC
	0050/1878	LEN=0030	INSTALLED UNKN
		018 "DIA CIRC CONCR	
	0050/1840	LEN=0050	INSTALLED 1999
		015 "DIA CIRC CONCR	
	0050/1490	LEN=0030	INSTALLED 1999
		018 "DIA CIRC CONCR	
	0050/1200	LEN=0035	INSTALLED 1999
		008 "DIA CIRC CONCR	
	0050/0970	LEN=0040	INSTALLED 1999
	0050/0330	018 "DIA CIRC CONCR	
	0050/0004	LEN=0035	INSTALLED 1999
008531 FT	008531 FT	1 0 00296 0 00 0468+25	
		048 "DIA CIRC CONCR	
		LEN=0040	INSTALLED UNKN
		DRAINAGE	

EXTRACT DATE: 12/21/2024 ROADWAY MANAGEMENT SYSTEM PAGE NUMBER: 125
PRINT DATE: 12/23/2024 SLD COUNTY/SR - ANNUAL PRINT COUNTY: SUSQUEHANNA

DIR: B TOTAL LEN: 34.017 MI. DIST: 04-5 SR: 171
LEFT MUN: CLIFFORD T RIGHT MUN: CLIFFORD T

UPPER NORTH MAIN ST
(BORO) 0040/1096

1 0 00296 0 00 0441+25 005825 FT
RESERVIOR ST
(BORO) 0040/0000

UPPER NORTH MAIN ST
(BORO) 0030/1260

1 0 00296 0 00 0421+62 003867 FT
DUNDAFF ST
(SR0247 SEG 0130/2489) 0030/0000

STRUCTURE	LENGTH	4 FT
BMSID 57/0171/0050/0000		
LENGTH(AH 2869 BK 2706)		
024 "DIA CIR UNKNOWN		
LEN=0200 INSTALLED 1999		
CLIFFORD		
0040/2417		
0040/2242		
FOREST CITY B		
030 "DIA CIR PLASTIC		
LEN=0040 INSTALLED 1999		
024 "DIA CIRC CONCR		
LEN=0040 INSTALLED 2000		
0040/1375		
UNNAMED BORO RD		
(BORO)		
018 "DIA CIRC CONCR		
LEN=0035 INSTALLED 1999		
0040/0900		
015 "DIA CIR PLASTIC		
LEN=0099 INSTALLED 2000		
018 "DIA CIR PLASTIC		
LEN=0025 INSTALLED 1999		
0040/0100		
005825 FT		
0040/0000		
LENGTH(AH 2706 BK 1958)		
LOWER MAIN ST		
(BORO)		
018 "DIA CIRC CONCR		
LEN=0040 INSTALLED UNKN		
0030/1900		
0030/1477		
018 "DIA CIRC CONCR		
LEN=0035 INSTALLED UNKN		
0030/1193		
NORTH ST		
(BORO)		
024 "DIA CIR PLASTIC		
LEN=0045 INSTALLED 2000		
0030/0630		
0030/0600		
GRAND AV		
(BORO)		
036 "DIA CIR PLASTIC		
LEN=0040 INSTALLED UNKN		
0030/0104		
0030/0080		
036 "DIA CIR PLASTIC		
LEN=0060 INSTALLED UNKN		
0030/0040		
003867 FT		
0030/0000		
LENGTH(AH 1958 BK 2055)		
018 "DIA CIR PLASTIC		
LEN=0035 INSTALLED UNKN		
018 "DIA CIR PLASTIC		
LEN=0035 INSTALLED 1999		
0020/1768		
0020/1666		

EXTRACT DATE: 12/21/2024 ROADWAY MANAGEMENT SYSTEM PAGE NUMBER: 124
PRINT DATE: 12/23/2024 SLD COUNTY/SR - ANNUAL PRINT COUNTY: SUSQUEHANNA

DIR: B TOTAL LEN: 34.017 MI. DIST: 04-5 SR: 171
LEFT MUN: FOREST CITY B RIGHT MUN: FOREST CITY B

UNNAMED RD
(BORO)

0020/0189
001812 FT

MAXEY ST
(BORO)

0010/1692

FELL ST
(BORO)

0010/0959

000000 FT

POT
0020/1610 (APRA) VILLAGE HARDWARE
CENTER ST
(BORO)
015 " DIA CIRC METAL
LEN=0035 INSTALLED 1999
0020/1214
DEPOT ST
(BORO)
015 " DIA CIRC PLASTIC
LEN=0030 INSTALLED UNKN
0020/1159
SOUTH ST
(BORO)
015 " DIA CIRC CONCR
LEN=0035 INSTALLED 1999
0020/0688
0020/0661
0020/0490
001812 FT 2 0 35047 6 00 0016+69
SOUTH ST
(SR0247 SEG 0150/0000)
5 0020/0000 LENGTH(AH 2055 BK 1812)
018 " DIA CIRC PLASTIC
LEN=0030 INSTALLED 1999
0010/1725
0010/1646 018 " DIA CIRC CONCR
LEN=0060 INSTALLED UNKN
TO 0247/0150 SH
0010/1610 (CONN)
024 " DIA CIRC PLASTIC
LEN=0100 INSTALLED UNKN
0010/1335
0010/0941 018 " DIA CIRC PLASTIC
LEN=0045 INSTALLED 2000
0010/0613 018 " DIA CIRC CONCR
LEN=0040 INSTALLED 1999
0010/0504 018 " DIA CIRC UNKNOWN
LEN=0040 INSTALLED UNKN
0010/0400 018 " DIA CIRC PLASTIC
LEN=0040 INSTALLED UNKN
0010/0381
DRAINAGE
STRUCTURE LENGTH 4 FT
0010/0377 BMSID 57/0171/0010/0377
000000 FT 2 0 35047 6 00 0000+00
NC MA IN ST
INTER-BK (CO 35) MAIN ST
(SR0171 SEG 0100/1916)
MFC BEGIN = C
BK-LACKAWANNA (35)
5 0010/0000 LENGTH(AH 1812 BK 0000)

EXTRACT DATE: 12/21/2024 ROADWAY MANAGEMENT SYSTEM PAGE NUMBER: 123
PRINT DATE: 12/23/2024 SLD COUNTY/SR - ANNUAL PRINT COUNTY: SUSQUEHANNA

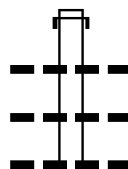
DIR: B TOTAL LEN: 27.526 MI. DIST: 04-5 SR: 167
LEFT MUN: SILVER LAKE T RIGHT MUN: SILVER LAKE T

145337 FT

145337 FT

INTER-AHD
0550/2768

NEW YORK STATE LINE
(STBD)



0550/2539

018 "DIA CIRC CONCR
LEN=0040 INSTALLED UNKN

0550/2130

018 "DIA CIRC CONCR
LEN=0040 INSTALLED UNKN

0550/1890

018 "DIA CIRC CONCR
LEN=0040 INSTALLED UNKN

0550/1222

024 "DIA CIR PLASTIC
LEN=0036 INSTALLED 2001

0550/0400

018 "DIA CIR PLASTIC
LEN=0040 INSTALLED UNKN

142569 FT

142569 FT

2 0 57078 0 00 0704+70
ARROWHEAD LAKE RD

==

5 0550/0000

(T731)
LENGTH(AH 2768 BK 1990)

0540/1263

024 "DIA CIR PLASTIC
LEN=0040 INSTALLED UNKN

0540/1039

018 "DIA CIRC CONCR
LEN=0040 INSTALLED 2001

0540/0393

018 "DIA CIRC CONCR
LEN=0040 INSTALLED 2001

140579 FT

140579 FT

2 0 57078 0 00 0684+69
5 0540/0000 LENGTH(AH 1990 BK 2639)

EXTRACT DATE: 12/21/2024 ROADWAY MANAGEMENT SYSTEM PAGE NUMBER: 122
PRINT DATE: 12/23/2024 SLD COUNTY/SR - ANNUAL PRINT COUNTY: SUSQUEHANNA

DIR: B TOTAL LEN: 27.526 MI. DIST: 04-5 SR: 167
LEFT MUN: SILVER LAKE T RIGHT MUN: SILVER LAKE T

TIMBERLINE DR
(T805)

0530/1954

2 0 57078 0 00 0658+30 137940 FT
KENNEDY RD
(T812)

0530/0000

134855 FT

131977 FT

MURPHYS FOUR CORNERS RD
(SR4002 SEG 0060/0000) 0510/0000

0530/2148 018 "DIA CIRC CONCR
LEN=0040 INSTALLED 2001

0530/1930 024 "DIA CIR PLASTIC
LEN=0050 INSTALLED 2001

0530/1060 018 "DIA CIRC CONCR
LEN=0040 INSTALLED UNKN

137940 FT MCCORMICK RD
(T801)
5 0530/0000 LENGTH(AH 2639 BK 3085)

0520/3009 018 "DIA CIRC CONCR
LEN=0056 INSTALLED 2001

0520/2750 018 "DIA CIR PLASTIC
LEN=0040 INSTALLED 2001

0520/2270 018 "DIA CIRC CONCR
LEN=0032 INSTALLED 2001

0520/1999 018 "DIA CIRC CONCR
LEN=0032 INSTALLED 2001

0520/1900 018 "DIA CIRC CONCR
LEN=0032 INSTALLED 2001

0520/1483 015 "DIA CIR PLASTIC
LEN=0030 INSTALLED UNKN

0520/1070 018 "DIA CIRC CONCR
LEN=0040 INSTALLED UNKN

0520/0270 018 "DIA CIRC CONCR
LEN=0040 INSTALLED UNKN

5 0520/0000 2 0 57078 0 00 0627+34
LENGTH(AH 3085 BK 2878)

0510/2852 018 "DIA CIRC CONCR
LEN=0040 INSTALLED 2001

0510/0958 018 "DIA CIRC CONCR
LEN=0040 INSTALLED 2001

0510/0500 018 "DIA CIRC CONCR
LEN=0040 INSTALLED UNKN

131977 FT 2 0 57078 0 00 0598+56
MURPHYS FOUR CORNERS RD

5 0510/0000 (SR4002 SEG 0060/0000)
LENGTH(AH 2878 BK 2137)

018 "DIA CIRC CONCR

EXTRACT DATE: 12/21/2024 ROADWAY MANAGEMENT SYSTEM PAGE NUMBER: 121
PRINT DATE: 12/23/2024 SLD COUNTY/SR - ANNUAL PRINT COUNTY: SUSQUEHANNA
DIR: B TOTAL LEN: 27.526 MI. DIST: 04-5 SR: 167
LEFT MUN: SILVER LAKE T RIGHT MUN: SILVER LAKE T

129840 FT

0500/1480	LEN=0040	INSTALLED	UNKN
0500/0870	018 "DIA	CIRC CONCR	
	LEN=0040	INSTALLED	UNKN
0500/0724	018 "DIA	CIRC CONCR	
	LEN=0040	INSTALLED	2002
0500/0319	015 "DIA	CIRC CONCR	
129840 FT	LEN=0036	INSTALLED	UNKN
	2 0 57078	0 00 0577+04	
	021"H 15"W	METAL ARCH	
	LEN=0080	INSTALLED	2000
	CHURCH RD		
	(T782)		
0500/0000	LENGTH(AH 2137 BK 2745)		
0490/2456	015 "DIA	CIRC CONCR	
	LEN=0036	INSTALLED	UNKN
0490/2159	018 "DIA	CIR PLASTIC	
	LEN=0040	INSTALLED	UNKN
0490/1925	024 "DIA	CIRC METAL	
	LEN=0045	INSTALLED	UNKN
	DONOVAN RD		
0490/1525	(T717)		
0490/1501	018 "DIA	CIRC CONCR	
	LEN=0032	INSTALLED	UNKN
0490/1190	018 "DIA	CIRC CONCR	
	LEN=0056	INSTALLED	2002

127095 FT

0490/0220	015 "DIA	CIRC CONCR	
127095 FT	LEN=0032	INSTALLED	UNKN
0490/0000	2 0 57078	0 00 0549+47	
	LENGTH(AH 2745 BK 2489)		
0480/1920	015 "DIA	CIRC CONCR	
	LEN=0032	INSTALLED	UNKN
0480/1800	015 "DIA	CIRC CONCR	
	LEN=0032	INSTALLED	UNKN
0480/1679	015 "DIA	CIRC CONCR	
	LEN=0032	INSTALLED	UNKN
0480/1334	015 "DIA	CIRC CONCR	
	LEN=0032	INSTALLED	UNKN
0480/1200	012 "DIA	CIRC CONCR	
	LEN=0032	INSTALLED	UNKN
0480/1079	015 "DIA	CIRC CONCR	
	LEN=0032	INSTALLED	UNKN
0480/0930	015 "DIA	CIRC CONCR	
	LEN=0032	INSTALLED	UNKN
0480/0560	015 "DIA	CIRC CONCR	
	LEN=0032	INSTALLED	UNKN
0480/0092	012 "DIA	CIRC CONCR	
	LEN=0032	INSTALLED	UNKN

EXTRACT DATE: 12/21/2024 ROADWAY MANAGEMENT SYSTEM PAGE NUMBER: 120
PRINT DATE: 12/23/2024 SLD COUNTY/SR - ANNUAL PRINT COUNTY: SUSQUEHANNA

DIR: B TOTAL LEN: 27.526 MI. DIST: 04-5 SR: 167
LEFT MUN: SILVER LAKE T RIGHT MUN: SILVER LAKE T

	124606 FT			124606 FT	2 0 57078 0 00 0524+58
				5 0480/0000	LENGTH(AH 2489 BK 2786)
		--	--	0470/2545	012 "DIA CIRC CONCR
		--	--	0470/2175	LEN=0032 INSTALLED UNKN
		--	--	0470/1884	012 "DIA CIRC CONCR
		--	--	0470/1576	LEN=0028 INSTALLED UNKN
		--	--	0470/1160	012 "DIA CIRC CONCR
		--	--	0470/0937	LEN=0028 INSTALLED UNKN
		--	--	0470/0760	018 "DIA CIRC CONCR
		--	--	0470/0393	LEN=0032 INSTALLED 2002
		--	--	0470/0280	014 "H 23 "W ELLIP CONC
		--	--	0470/0219	LEN=0032 INSTALLED 2002
		--	--	0470/0100	015 "DIA CIR PLASTIC
	121820 FT	--	--	121820 FT	LEN=0032 INSTALLED UNKN
QUINN RD					018 "DIA CIRC CONCR
(T806)	0470/0000	==	==	5 0470/0000	LEN=0032 INSTALLED UNKN
		--	--	0460/1646	018 "DIA CIR PLASTIC
		--	--	0460/1066	LEN=0040 INSTALLED UNKN
					018 "DIA CIRC CONCR
		--	--	0460/0156	LEN=0032 INSTALLED 2002
	120124 FT	--	--	120124 FT	2 0 57078 0 00 0479+77
		--	--	5 0460/0000	LENGTH(AH 1696 BK 2426)
		--	--	0450/2290	018 "DIA CIRC CONCR
		--	--	0450/1500	LEN=0040 INSTALLED UNKN
					018 "DIA CIR PLASTIC
SOUTH LAKE RD		--	--	0450/0785	LEN=0040 INSTALLED UNKN
(PRDR)	0450/0836	==	==		024 "DIA CIRC CONCR
		--	--	0450/0515	LEN=0040 INSTALLED 2002
		--	--		018 "DIA CIR PLASTIC
					LEN=0040 INSTALLED UNKN

EXTRACT DATE: 12/21/2024 ROADWAY MANAGEMENT SYSTEM PAGE NUMBER: 119
PRINT DATE: 12/23/2024 SLD COUNTY/SR - ANNUAL PRINT COUNTY: SUSQUEHANNA

DIR: B TOTAL LEN: 27.526 MI. DIST: 04-5 SR: 167
LEFT MUN: SILVER LAKE T RIGHT MUN: SILVER LAKE T

2 0 57078 0 00 0455+57 117698 FT
CROWLEY RD
(T640) 0450/0000

115078 FT

112642 FT

NASSAR RD
(T567)

0420/1099

110345 FT

117698 FT

5 0450/0000 LENGTH(AH 2426 BK 2620)

0440/1580 018 "DIA CIR PLASTIC
LEN=0040 INSTALLED UNKN
0440/1280 018 "DIA CIR PLASTIC
LEN=0040 INSTALLED UNKN
0440/0860 018 "DIA CIR PLASTIC
LEN=0040 INSTALLED UNKN
0440/0530 018 "DIA CIR PLASTIC
LEN=0040 INSTALLED UNKN
115078 FT 2 0 57078 0 00 0429+99
5 0440/0000 LENGTH(AH 2620 BK 2436)
018 "DIA CIR PLASTIC
LEN=0035 INSTALLED UNKN

0430/1430 036 "DIA CIRC CONCR
LEN=0032 INSTALLED UNKN
0430/1179 015 "DIA CIRC CONCR
LEN=0028 INSTALLED UNKN

0430/0422 024 "DIA CIRC CONCR
LEN=0032 INSTALLED UNKN
0430/0280 024 "DIA CIRC CONCR
LEN=0032 INSTALLED UNKN
0430/0140 024 "DIA CIRC CONCR
LEN=0032 INSTALLED UNKN
112642 FT 2 0 57078 0 00 0405+63

015 "DIA CIRC CONCR
LEN=0040 INSTALLED UNKN
5 0430/0000 LENGTH(AH 2436 BK 2297)
018 "DIA CIRC CONCR
LEN=0040 INSTALLED UNKN
0420/1815 018 "DIA CIRC CONCR
LEN=0048 INSTALLED 2001
0420/1569 015 "DIA CIRC CONCR
LEN=0060 INSTALLED UNKN
0420/1155

015 "DIA CIRC CONCR
LEN=0045 INSTALLED UNKN
0420/0934

0420/0030 BMS EN 57/0167/0420/0000
110345 FT 2 0 57078 0 00 0382+14
TRIB SILVER CRK
BMSBG 57/0167/0420/0000
5 0420/0000 LENGTH(AH 2297 BK 2361)

EXTRACT DATE: 12/21/2024 ROADWAY MANAGEMENT SYSTEM PAGE NUMBER: 118
PRINT DATE: 12/23/2024 SLD COUNTY/SR - ANNUAL PRINT COUNTY: SUSQUEHANNA

DIR: B TOTAL LEN: 27.526 MI. DIST: 04-5 SR: 167
LEFT MUN: SILVER LAKE T RIGHT MUN: SILVER LAKE T

2 0 57078 0 00 0358+25 107984 FT
WEST WILKES BARRE TP
(T807) 0410/0000

105971 FT

0410/1738	012 " DIA CIR PLASTIC
0410/1364	LEN=0030 INSTALLED UNKN
0410/1216	015 " DIA CIR PLASTIC
0410/1093	LEN=0030 INSTALLED UNKN
0410/0658	015 " DIA CIR PLASTIC
0410/0388	LEN=0030 INSTALLED UNKN
0410/0175	018 " DIA CIRC CONCR 2001
107984 FT	LEN=0040 INSTALLED UNKN
0410/0000	015 " DIA CIR PLASTIC
0400/1930	LEN=0035 INSTALLED UNKN
0400/1790	018 " DIA CIRC CONCR
0400/1546	LEN=0040 INSTALLED UNKN
0400/0570	015 " DIA CIRC CONCR
0400/0125	LEN=0060 INSTALLED UNKN
0400/0042	SR 4008 SH (SR4008 SEG 0010/0000)
105971 FT	BMSSEN 57/0167/0400/0000
0400/0000	2 0 57078 0 00 0337+96
0390/3067	SILVER LAKE CRK
0390/2930	BMSBG 57/0167/0400/0000
0390/2441	LEN=0040 INSTALLED UNKN
0390/2000	018 " DIA CIRC CONCR
0390/1727	LEN=0040 INSTALLED UNKN
0390/1150	018 " DIA CIRC CONCR
0390/0590	LEN=0040 INSTALLED UNKN
	018 " DIA CIRC CONCR 2002
	LEN=0032 INSTALLED UNKN
	015 " DIA CIRC CONCR
	LEN=0035 INSTALLED UNKN
	018 " DIA CIR PLASTIC
	LEN=0040 INSTALLED 1998
	036 " DIA CIRC CONCR

EXTRACT DATE: 12/21/2024 ROADWAY MANAGEMENT SYSTEM PAGE NUMBER: 117
PRINT DATE: 12/23/2024 SLD COUNTY/SR - ANNUAL PRINT COUNTY: SUSQUEHANNA

DIR: B TOTAL LEN: 27.526 MI. DIST: 04-5 SR: 167
LEFT MUN: SILVER LAKE T RIGHT MUN: SILVER LAKE T

MEEHAN RD
(T563)

102621 FT

0380/1453

100368 FT

097706 FT

FISSK MILLS RD
(T725)

0360/0279

094975 FT

0390/0160	LEN=0035	INSTALLED	UNKN
102621 FT	2 0 57078	0 00	0304+58
5 0390/0000	LENGTH(AH	3350	BK 2253)
	018 "DIA	CIRC	CONCR
0380/2000	LEN=0032	INSTALLED	UNKN
	018 "DIA	CIRC	CONCR
0380/1452	LEN=0032	INSTALLED	UNKN
	018 "DIA	CIRC	CONCR
0380/0460	LEN=0030	INSTALLED	UNKN
100368 FT	2 0 57078	0 00	0281+34
	018 "DIA	CIRC	CONCR
5 0380/0000	LEN=0032	INSTALLED	UNKN
	LENGTH(AH	2253	BK 2662)
	018 "DIA	CIRC	CONCR
0370/2260	LEN=0030	INSTALLED	UNKN
	018 "DIA	CIRC	CONCR
0370/1538	LEN=0030	INSTALLED	UNKN
	018 "DIA	CIRC	CONCR
097706 FT	2 0 57078	0 00	0254+88
5 0370/0000	LENGTH(AH	2662	BK 2731)
	018 "DIA	CIRC	METAL
0360/2402	LEN=0030	INSTALLED	UNKN
	018 "DIA	CIRC	CONCR
0360/1670	LEN=0032	INSTALLED	UNKN
	018 "DIA	CIRC	CONCR
0360/1200	LEN=0040	INSTALLED	UNKN
	018 "DIA	CIRC	CONCR
0360/0780	LEN=0040	INSTALLED	2006
	SILVER LAKE		
0360/0617	BRIDGEWATER T		
	018 "H 18" W	ELLIP	CONC
0360/0472	LEN=0048	INSTALLED	2002
	SALT SPRINGS RD		
0360/0279	(T601)		
0360/0023	BMS EN 57/0167/0360/0000		
094975 FT	2 0 57078	0 00	0227+49
	BR FALL BRK		
5 0360/0000	BMSBG 57/0167/0360/0000		
	LENGTH(AH	2731	BK 3708)
	018 "DIA	CIRC	CONCR
0350/3116	LEN=0032	INSTALLED	UNKN

EXTRACT DATE: 12/21/2024 ROADWAY MANAGEMENT SYSTEM PAGE NUMBER: 116
PRINT DATE: 12/23/2024 SLD COUNTY/SR - ANNUAL PRINT COUNTY: SUSQUEHANNA

DIR: B TOTAL LEN: 27.526 MI. DIST: 04-5 SR: 167
LEFT MUN: BRIDGEWATER T RIGHT MUN: BRIDGEWATER T

2 0 57078 0 00 0190+20 091267 FT
HOLBROOK RD
(T700) 0350/0000

2 0 57078 0 00 0159+58 088205 FT
SCHOOL HOUSE RD
(T595) 0340/0000

0350/2808	018 "DIA CIRC CONCR LEN=0320 INSTALLED UNKN
0350/2511	018 "DIA CIRC CONCR LEN=0030 INSTALLED UNKN
0350/2379	018 "DIA CIRC CONCR LEN=0030 INSTALLED UNKN
0350/1682	036 "DIA CIR PLASTIC LEN=0030 INSTALLED UNKN
0350/0752	018 "DIA CIRC CONCR LEN=0035 INSTALLED UNKN
0350/0450	018 "DIA CIRC METAL LEN=0040 INSTALLED UNKN
0350/0250	018 "DIA CIR PLASTIC LEN=0035 INSTALLED UNKN
0350/0060	024 "H 00 "W MULT CONCR LEN=0096 INSTALLED 2003
0350/0000	LENGTH(AH 3708 BK 3062) 018 "DIA CIRC CONCR LEN=0033 INSTALLED UNKN
0340/2764	018 "DIA CIRC CONCR LEN=0040 INSTALLED UNKN
0340/2640	014 "H 23 "W ELLIP CONC LEN=0040 INSTALLED 2002
0340/2090	018 "DIA CIRC CONCR LEN=0040 INSTALLED 2002
0340/1142	018 "DIA CIRC CONCR LEN=0040 INSTALLED 2002
0340/0152	CHENANGO ST (SR4003 SEG 0080/2114) 088205 FT
0340/0000	LENGTH(AH 3062 BK 3795)
0330/0875	038 "DIA CIRC CONCR LEN=0040 INSTALLED 2016 021 "H 36 "W ELLIP CONC

EXTRACT DATE: 12/21/2024 ROADWAY MANAGEMENT SYSTEM PAGE NUMBER: 115
PRINT DATE: 12/23/2024 SLD COUNTY/SR - ANNUAL PRINT COUNTY: SUSQUEHANNA

DIR: B TOTAL LEN: 27.526 MI. DIST: 04-5 SR: 167
LEFT MUN: BRIDGEWATER T RIGHT MUN: BRIDGEWATER T

2 0 57078 0 00 0121+60 084410 FT
NORTH RD
(SR4007 SEG 0010/0000) 0330/0000

TOCCO RD
(T701) 0320/2539

TAYLOR RD
(T703) 0320/1464

081156 FT

SPROUT RD
(T674) 0310/0779

0330/0730	LEN=0040	INSTALLED UNKN
0330/0080	018 "DIA CIRC METAL	
084410 FT	LEN=0030	INSTALLED UNKN
0330/0000	LENGTH(AH 3795 BK 3254)	
0320/3230	024 "DIA CIR PLASTIC	
0320/2905	LEN=0060	INSTALLED UNKN
	015 "DIA CIRC CONCR	
	LEN=0030	INSTALLED UNKN
0320/2194	018 "DIA CIR PLASTIC	
	LEN=0040	INSTALLED 2001
0320/1783	018 "DIA CIRC CONCR	
	LEN=0048	INSTALLED 2001
0320/1496	036 "DIA CIRC METAL	
	LEN=0050	INSTALLED 2001
0320/1220	018 "DIA CIRC CONCR	
	LEN=0040	INSTALLED 2001
0320/0947	BULLOCK LN	
	(PRDR)	
0320/0850	018 "DIA CIRC CONCR	
	LEN=0048	INSTALLED 2001
0320/0785	024 "DIA CIR PLASTIC	
	LEN=0045	INSTALLED 2001
0320/0390	018 "DIA CIRC CONCR	
	LEN=0040	INSTALLED UNKN
0320/0013	BMSSEN 57/0167/0320/0000	
081156 FT	2 0 57078 0 00 0089+08	
	E BR WYALUSING CRK	
0320/0000	BMSBG 57/0167/0320/0000	
	LENGTH(AH 3254 BK 2722)	
0310/2272	018 "DIA CIR PLASTIC	
	LEN=0034	INSTALLED UNKN
0310/1666	018 "DIA CIRC CONCR	
	LEN=0040	INSTALLED 2001
0310/1356	018 "DIA CIRC CONCR	
	LEN=0048	INSTALLED 2001
0310/1090	018 "DIA CIRC CONCR	
	LEN=0048	INSTALLED 2001
0310/0923	018 "DIA CIRC CONCR	
	LEN=0048	INSTALLED UNKN
	018 "DIA CIRC METAL	

EXTRACT DATE: 12/21/2024 ROADWAY MANAGEMENT SYSTEM PAGE NUMBER: 114
PRINT DATE: 12/23/2024 SLD COUNTY/SR - ANNUAL PRINT COUNTY: SUSQUEHANNA

DIR: B TOTAL LEN: 27.526 MI. DIST: 04-5 SR: 167
LEFT MUN: BRIDGEWATER T RIGHT MUN: BRIDGEWATER T

SPROUT RD
(T674)

0310/0548

078434 FT

2 0 57078 0 00 0029+33 075319 FT
WOOD RD
(T673)

0300/0000

2 0 57078 0 00 0000+00 072247 FT
WYALUSING ST
(SR0706 SEG 0300/1424)

0290/0000

PICKET ST
(BORO)
MITCHELL HILL ST
(BORO)

0280/0760

0280/0502

070939 FT

MAIN ST
(SR0029 SEG 0270/0000)

0280/0000

0310/0600 LEN=0034 INSTALLED UNKN

0310/0250 018 "DIA CIRC METAL
LEN=0034 INSTALLED UNKN
078434 FT 2 0 57078 0 00 0060+48
5 0310/0000 LENGTH(AH 2722 BK 3115)

BR WYALUSING
STRUCTURE LENGTH 12 FT
0300/2774 BMSID 57/0167/0300/2774
018 "DIA CIRC CONCR
0300/2400 LEN=0048 INSTALLED 2001

0300/0893 018 "DIA CIR PLASTIC
LEN=0036 INSTALLED UNKN

0300/0077 BRIDGEWATER
075319 FT MONTROSE B

5 0300/0000 LENGTH(AH 3115 BK 3072)
PROSPECT ST
0290/2493 (BORO)

0290/0700 018 "DIA CIRC CONCR
072247 FT LEN=0048 INSTALLED 2001
NC OWEGO ST

5 0290/0000 MFC BEGIN = D
LENGTH(AH 3072 BK 1308)
NC WYALUSING ST
BERRY ST
0280/1002 (BORO)

0280/0484 SPRUCE ST
070939 FT (BORO)
1 0 00014 0 00 0798+41
NC CHURCH ST

INTER-BK CHURCH ST
(SR0029 SEG 0270/0000)
5 0280/0000 LTH AH 001308 BK 000100

EXTRACT DATE: 12/21/2024 ROADWAY MANAGEMENT SYSTEM PAGE NUMBER: 113
PRINT DATE: 12/23/2024 SLD COUNTY/SR - ANNUAL PRINT COUNTY: SUSQUEHANNA

DIR: B TOTAL LEN: 27.526 MI. DIST: 04-5 SR: 167
LEFT MUN: BRIDGEWATER T RIGHT MUN: BRIDGEWATER T

070939 FT

070939 FT
7274/0000
INTER-AHD

LTH AH 000100 BK 001714
SR 0029 SH
(SR0029 SEG 0300/0143)
SR 1028 SH
(SR1028 SEG 0010/1059)

FROM 0029/0300 SH
(CONN)

0270/1486

0270/1714 SR 0029 SH
(SR0029 SEG 0300/0143)
BRIDGEWATER T

069225 FT

069225 FT 1 0 00009 0 01 1283+59
HIGH SCHOOL RD
(SR1026 SEG 0010/0000)
5 0270/0000 LENGTH(AH 1714 BK 3124)

1 0 00009 0 01 1252+19 066101 FT
OLD COUNTY RD
(T704) 0260/0000

0260/1870 024 "DIA CIRC CONCR
0260/1546 LEN=0070 INSTALLED UNKN
BR SNAKE CR
STRUCTURE LENGTH 5 FT
0260/1541 BMSID 57/0167/0260/1541
018 "DIA CIR PLASTIC
0260/1445 LEN=0040 INSTALLED UNKN

0260/0039 OLD COUNTY RD
066101 FT (T704)
5 0260/0000 LENGTH(AH 3124 BK 3328)

0250/1405 HOSPITAL DR
(T734)

062773 FT

062773 FT 1 0 00009 0 01 1219+22
NC GREENWOOD ST

DIST: 04-5 SR: 167
RIGHT MUN: BRIDGEWATER T

DIR: B TOTAL LEN: 27.526 MI.
LEFT MUN: BRIDGEWATER T

DIST: 04-5 SR: 167
RIGHT MUN: BRIDGEWATER T

051892 FT

045990 FT

0220/0000 LENGTH(AH 2245 BK 2857)

0210/1410 036 "DIA CIR PLASTIC
LEN=0045 INSTALLED 2004

```

0210/0709 MEAD RD
          (T699)
0210/0611 01B "DIA CIRC CONCR
          LEN=0030 INSTALLED UNKN

```

```
051892 FT 1 0 00174 0 00 1007+00
060"H 60"W CON BOX CUL
LEN=0030 INSTALLED UNKN
0210/0000 LENGTH(AH 2857 BK 2171)
```

0200/0846 N WESTON RD
(SR2015 SEG 0240/2603)

049721 FT
0200/0000 LENGTH(AH 2171 BK 3731)

```

0190/2759 018 "DIA CIRC CONCR
            LEN=0032 INSTALLED UNKN
            018 "DIA CIRC CONCR
0190/2315  LEN=0030 INSTALLED UNKN
            018 "DIA CIR PLASTIC
0190/1928  LEN=0032 INSTALLED UNKN
            018 "DIA CIR PLASTIC
0190/1400  LEN=0032 INSTALLED UNKN
            018 "DIA CIR PLASTIC
0190/1159  LEN=0050 INSTALLED 2004

```

```

0190/0490 015 "DIA CIRC CONCR
0190/0071 LEN=0032 INSTALLED 1999
045990 FT BMSEN 57/0167/0180/3300
1 0 00174 0 00 0947+65

```

0190/0000
0180/3303
0180/2911

EXTRACT DATE: 12/21/2024 ROADWAY MANAGEMENT SYSTEM PAGE NUMBER: 110
PRINT DATE: 12/23/2024 SLD COUNTY/SR - ANNUAL PRINT COUNTY: SUSQUEHANNA

DIR: B TOTAL LEN: 27.526 MI. DIST: 04-5 SR: 167
LEFT MUN: BROOKLYN T RIGHT MUN: BROOKLYN T

042668 FT

040442 FT

038884 FT

036445 FT

0180/2370 018 "DIA CIRC CONCR
LEN=0032 INSTALLED UNKN

0180/1609 030 "DIA CIR PLASTIC
LEN=0040 INSTALLED 2004
0180/1420 015 "DIA CIR PLASTIC
LEN=0040 INSTALLED UNKN

0180/0520 015 "DIA CIRC METAL
LEN=0040 INSTALLED UNKN
0180/0250 015 "DIA CIRC CONCR
LEN=0040 INSTALLED UNKN
042668 FT 1 0 00174 0 00 0914+30
5 0180/0000 LENGTH(AH 3322 BK 2226)

0170/1164 BMS EN 57/0167/0170/1146
1 0 00174 0 00 0903+50
HOP BOT CRK
0170/1146 BMS BG 57/0167/0170/1146

040442 FT 1 0 00174 0 00 0892+40
WICKIZER RD
(SR2055 SEG 0080/3829)
5 0170/0000 LENGTH(AH 2226 BK 1558)
015 "DIA CIRC CONCR
0160/1152 LEN=0040 INSTALLED UNKN

0160/0230 018 "DIA CIRC CONCR
LEN=0040 INSTALLED UNKN
038884 FT 1 0 00009 7 02 0394+49
5 0160/0000 LENGTH(AH 1558 BK 2439)

0150/1041 018 "DIA CIRC CONCR
LEN=0030 INSTALLED UNKN
0150/0670 018 "DIA CIRC CONCR
LEN=0030 INSTALLED UNKN
0150/0412 015 "DIA CIRC CONCR
LEN=0030 INSTALLED UNKN
0150/0196 015 "DIA CIRC CONCR
LEN=0030 INSTALLED UNKN
036445 FT 1 0 00009 7 02 0369+98
5 0150/0000 LENGTH(AH 2439 BK 2510)

018 "DIA CIRC CONCR

EXTRACT DATE: 12/21/2024 ROADWAY MANAGEMENT SYSTEM PAGE NUMBER: 109
PRINT DATE: 12/23/2024 SLD COUNTY/SR - ANNUAL PRINT COUNTY: SUSQUEHANNA

DIR: B TOTAL LEN: 27.526 MI. DIST: 04-5 SR: 167
LEFT MUN: BROOKLYN T RIGHT MUN: BROOKLYN T

	--+--	0140/1744	LEN=0032	INSTALLED	UNKN
			003 "DIA	CIR	UNKNOWN
	--+--	0140/0647	LEN=0040	INSTALLED	UNKN
			018 "DIA	CIRC	CONCR
	--+--	0140/0271	LEN=0032	INSTALLED	UNKN
			018 "DIA	CIRC	CONCR
	--+--	0140/0045	LEN=0030	INSTALLED	UNKN
033935 FT		033935 FT	1 0 00009	7 02	0344+88
	--+--	5 0140/0000	LENGTH(AH	2510	BK 2989)
			018 "DIA	CIRC	CONCR
	--+--	0130/2630	LEN=0032	INSTALLED	UNKN
			018 "DIA	CIR	PLASTIC
	--+--	0130/2220	LEN=0036	INSTALLED	UNKN
			018 "DIA	CIRC	METAL
	--+--	0130/1347	LEN=0040	INSTALLED	UNKN
			018 "DIA	CIRC	CONCR
	--+--	0130/0770	LEN=0040	INSTALLED	UNKN
			072 "DIA	CIRC	CONCR
	--+--	0130/0556	LEN=0040	INSTALLED	UNKN
			048 "DIA	CIRC	METAL
	--+--	0130/0420	LEN=0040	INSTALLED	UNKN
			015 "DIA	CIRC	CONCR
030946 FT	--+--	0130/0135	LEN=0036	INSTALLED	UNKN
		030946 FT	1 0 00009	7 02	0314+99
			018 "DIA	CIRC	CONCR
	--+--	5 0130/0000	LEN=0040	INSTALLED	UNKN
			LENGTH(AH	2989	BK 2422)
TURNPIKE RD (T548)	--+--	0120/2286	==		
	--+--	0120/1190	015 "DIA	CIRC	CONCR
		0120/0757	LEN=0040	INSTALLED	UNKN
			BMS EN 57/0167/0120/0692		
			1 0 00009	7 01	0297+03
			HOP BOTTOM	CREEK	
	--+--	0120/0692	BMS BG 57/0167/0120/0692		
			015 "DIA	CIRC	CONCR
	--+--	0120/0523	LEN=0045	INSTALLED	UNKN
		028524 FT			
1 0 00009 7 01 0289+55 028524 FT BEEMANS HILL RD (T550)	--+--	5 0120/0000	LENGTH(AH	2422	BK 3031)
	--+--	0110/1828	018 "DIA	CIRC	CONCR
			LEN=0036	INSTALLED	UNKN

DIST: 04-5 SR: 167
RIGHT MUN: BROOKLYN T

EXTRACT DATE: 12/21/2024 ROADWAY MANAGEMENT SYSTEM PAGE NUMBER: 107
PRINT DATE: 12/23/2024 SLD COUNTY/SR - ANNUAL PRINT COUNTY: SUSQUEHANNA

DIR: B TOTAL LEN: 27.526 MI. DIST: 04-5 SR: 167
LEFT MUN: BROOKLYN T RIGHT MUN: BROOKLYN T

		--+--	0080/0493	LEN=0045	INSTALLED	UNKN
		--+--	0080/0163	018 "DIA	CIRC	CONCR
018877 FT		--+--	0080/0163	LEN=0040	INSTALLED	UNKN
		--+--	018877 FT	1 0 00009	7 01	0193+19
		--+--		015 "DIA	CIRC	CONCR
		--+--	5 0080/0000	LEN=0040	INSTALLED	UNKN
		--+--		LENGTH(AH	2759	BK 2310)
		--+--	0070/2054	018 "DIA	CIRC	CONCR
		--+--		LEN=0040	INSTALLED	UNKN
		--+--	0070/1660	018 "DIA	CIRC	CONCR
		--+--		LEN=0036	INSTALLED	UNKN
		--+--	0070/1229	018 "DIA	CIRC	CONCR
		--+--		LEN=0040	INSTALLED	UNKN
		--+--	0070/0805	018 "DIA	CIRC	CONCR
		--+--		LEN=0060	INSTALLED	UNKN
		--+--	0070/0490	036 "DIA	CIRC	CONCR
		--+--	016567 FT	LEN=0040	INSTALLED	UNKN
QUICK HILL RD	016567 FT		1 0 00009	7 00	0165+75	
(T554)	0070/0000	==	NC BR			
		==	5 0070/0000	LENGTH(AH	2310	BK 1919)
				KENTS	CROSS	RD
			0060/1870	(T551)		
		--+--	0060/1466	018 "DIA	CIRC	CONCR
		--+--		LEN=0040	INSTALLED	UNKN
		--+--	0060/1157	018 "DIA	CIRC	CONCR
		--+--		LEN=0099	INSTALLED	UNKN
		--+--	0060/0880	018 "DIA	CIRC	CONCR
		--+--		LEN=0040	INSTALLED	UNKN
		--+--	0060/0474	015 "DIA	CIRC	CONCR
014648 FT		--+--	014648 FT	LEN=0040	INSTALLED	UNKN
		--+--		1 0 00009	7 00	0147+19
		--+--		BR HOP	BOT	C
		--+--		STRUCTURE	LENGTH	8 FT
		--+--	5 0060/0000	BMSID	57/0167/0060/0000	
		--+--		LENGTH(AH	1919	BK 3665)
		--+--	0050/3665	072 "DIA	CIRC	METAL
		--+--		LEN=0060	INSTALLED	UNKN
		--+--	0050/2952	018 "DIA	CIRC	CONCR
		--+--		LEN=0040	INSTALLED	UNKN
		--+--	0050/2626	015 "DIA	CIRC	CONCR
		--+--		LEN=0040	INSTALLED	UNKN
		--+--	0050/2302	018 "DIA	CIRC	CONCR
		--+--		LEN=0045	INSTALLED	UNKN
		--+--	0050/1220	024 "DIA	CIRC	CONCR
		--+--		LEN=0040	INSTALLED	UNKN
		--+--	0050/0810	018 "DIA	CIRC	CONCR
		--+--		LEN=0040	INSTALLED	UNKN

EXTRACT DATE: 12/21/2024 ROADWAY MANAGEMENT SYSTEM PAGE NUMBER: 106
PRINT DATE: 12/23/2024 SLD COUNTY/SR - ANNUAL PRINT COUNTY: SUSQUEHANNA

DIR: B TOTAL LEN: 27.526 MI. DIST: 04-5 SR: 167
LEFT MUN: BROOKLYN T RIGHT MUN: BROOKLYN T

010983 FT

010983 FT 1 0 00009 7 00 0110+53
OAKLEY RD
(SR2049 SEG 0010/0000)
5 0050/0000 LENGTH(AH 3665 BK 3614)
018 "DIA CIRC CONCR
0040/3250 LEN=0040 INSTALLED UNKN
018 "DIA CIRC CONCR
0040/3029 LEN=0036 INSTALLED UNKN
018 "DIA CIRC CONCR
0040/2536 LEN=0052 INSTALLED UNKN
018 "DIA CIRC CONCR
0040/2324 LEN=0099 INSTALLED UNKN
018 "DIA CIRC CONCR
0040/2072 LEN=0040 INSTALLED UNKN
018 "DIA CIRC CONCR
0040/1630 LEN=0040 INSTALLED UNKN
018 "DIA CIRC CONCR
0040/1195 LEN=0050 INSTALLED UNKN
018 "DIA CIRC CONCR
0040/0863 LEN=0045 INSTALLED UNKN

007369 FT

007369 FT 1 0 00009 7 00 0074+39
BROOKLYN
LATHROP T
5 0040/0000 LENGTH(AH 3614 BK 2385)

015 "DIA CIRC CONCR
0030/1415 LEN=0050 INSTALLED UNKN
018 "DIA CIRC CONCR
0030/0920 LEN=0045 INSTALLED UNKN
018 "DIA CIRC CONCR
0030/0693 LEN=0040 INSTALLED UNKN
015 "DIA CIRC CONCR
0030/0319 LEN=0040 INSTALLED UNKN

004984 FT

004984 FT 1 0 00009 7 00 0050+64
NC GREENWOOD ST
5 0030/0000 LENGTH(AH 2385 BK 2620)
018 "DIA CIRC CONCR
0020/2603 LEN=0040 INSTALLED UNKN
015 "DIA CIRC CONCR
0020/2275 LEN=0060 INSTALLED UNKN
018 "DIA CIRC CONCR
0020/2078 LEN=0030 INSTALLED UNKN
018 "DIA CIRC CONCR
0020/1822 LEN=0030 INSTALLED UNKN
LATHROP
0020/1624 HOP BOTTOM B
0020/1492 BMS EN 57/0167/0020/1410

EXTRACT DATE: 12/21/2024 ROADWAY MANAGEMENT SYSTEM PAGE NUMBER: 105
PRINT DATE: 12/23/2024 SLD COUNTY/SR - ANNUAL PRINT COUNTY: SUSQUEHANNA

DIR: B TOTAL LEN: 27.526 MI. DIST: 04-5 SR: 167
LEFT MUN: HOP BOTTOM B RIGHT MUN: HOP BOTTOM B

				1 0 00009 7 00 0038+80
				HOP BOTTM CK
	0020/1449			BMSBG 57/0167/0020/1410
				015 "DIA CIRC CONCR
	0020/1145			LEN=0035 INSTALLED UNKN
				018 "DIA CIRC CONCR
	0020/0853			LEN=0100 INSTALLED UNKN
				OLD STATE RD
	0020/0743			(T410)
				015 "DIA CIRC CONCR
	0020/0203			LEN=0040 INSTALLED UNKN
				018 "H 18 "W **UNKNOWN**
	0020/0017			LEN=0045 INSTALLED UNKN
002364 FT	002364 FT			1 0 00009 7 00 0024+26
	0020/0000			LENGTH(AH 2620 BK 2364)
				018 "DIA CIRC CONCR
	0010/1734			LEN=0045 INSTALLED UNKN
				018 "DIA CIRC METAL
	0010/0915			LEN=0045 INSTALLED UNKN
HIGH ST				
(SR2096 SEG 0110/1872)				
GREENWOOD ST				
(SR2002 SEG 0140/3085)	0010/0761			
				018 "DIA CIRC METAL
	0010/0750			LEN=0099 INSTALLED UNKN
				BMSBG 57/0167/0010/0665
	0010/0738			BRIDGE POSTED (TONS)
				1 0 00009 7 00 0007+09
				SGL 33 COMB 40
				MARTINS CRK
	0010/0665			BMSBG 57/0167/0010/0665
				018 "DIA CIRC CONCR
	0010/0542			LEN=0040 INSTALLED UNKN
				018 "DIA CIRC METAL
	0010/0385			LEN=0045 INSTALLED UNKN
				CENTER ST
	0010/0384			(BORO)
ADAMS AV				
(BORO)				
	0010/0182			
	000000 FT			
				000000 FT
				1 0 00009 7 00 0000+00
				NC MAIN ST
				LACKAWANNA TR
				(SR0011 SEG 0100/1576)
				INTER-BK
				MAIN ST
				(SR2041 SEG 0090/1625)
				MFC BEGIN = D
	0010/0000			LENGTH(AH 2364 BK 0000)

EXTRACT DATE: 12/21/2024 ROADWAY MANAGEMENT SYSTEM PAGE NUMBER: 104
PRINT DATE: 12/23/2024 SLD COUNTY/SR - ANNUAL PRINT COUNTY: SUSQUEHANNA

DIR: B TOTAL LEN: 12.960 MI. DIST: 04-5 SR: 106
LEFT MUN: CLIFFORD T RIGHT MUN: CLIFFORD T

068427 FT

CHURCH ST
(SR2012 SEG 0020/0000) 0252/1269

AIRPORT RD
(SR2008 SEG 0030/0000) 0252/0260

064953 FT

068427 FT AH-LACKAWANNA (35)
INTER-AHD (CO 35) FALLBROOK RD
0252/3474 (SR0106 SEG 0012/0000)
015 "DIA CIRC CONCR
0252/2883 LEN=0045 INSTALLED UNKN
015 "DIA CIRC CONCR
0252/2500 LEN=0037 INSTALLED UNKN
DRAINAGE
STRUCTURE LENGTH 6 FT
0252/2190 BMSID 57/0106/0252/2190

0252/1269 CHURCH ST
(SR2012 SEG 0020/0000)
018 "DIA CIRC CONCR
0252/1189 LEN=0068 INSTALLED UNKN
018 "DIA CIRC CONCR
0252/0932 LEN=0032 INSTALLED UNKN
015 "DIA CIRC CONCR
0252/0729 LEN=0040 INSTALLED UNKN
015 "DIA CIRC CONCR
0252/0454 LEN=0040 INSTALLED UNKN
015 "DIA CIRC CONCR
0252/0270 LEN=0030 INSTALLED UNKN
CREAMERY RD
(SR2008 SEG 0030/0000)

0252/0260 BMSID 57/0106/0252/0000
0252/0046 1 0 00174 0 00 0034+15
064953 FT DUNDAFF CREEK
BMSBG 57/0106/0252/0000
0252/0000 LENGTH(AH 3474 BK 2705)

015 "DIA CAST IRON
0242/1965 LEN=0035 INSTALLED UNKN

EXTRACT DATE: 12/21/2024 ROADWAY MANAGEMENT SYSTEM PAGE NUMBER: 103
PRINT DATE: 12/23/2024 SLD COUNTY/SR - ANNUAL PRINT COUNTY: SUSQUEHANNA

DIR: B TOTAL LEN: 12.960 MI. DIST: 04-5 SR: 106
LEFT MUN: CLIFFORD T RIGHT MUN: CLIFFORD T

CEMETERY ST 062248 FT
(SR2050 SEG 0010/0000) 0242/0000

MUD RD
(T460)

058596 FT

0222/1616

0242/1157	015 "DIA CIRC CONCR LEN=0045 INSTALLED UNKN
0242/0661	015 "DIA CIRC CONCR LEN=0037 INSTALLED UNKN
062248 FT	1 0 00174 0 00 0061+86
5 0242/0000	NC MA IN ST LENGTH(AH 2705 BK 3652)
0232/3330	018 "DIA CIRC CONCR LEN=0040 INSTALLED UNKN
0232/3260	018 "DIA CIRC CONCR LEN=0043 INSTALLED UNKN
0232/3179	TRIBE BR OF TUNK CRK STRUCTURE LENGTH 9 FT BMSID 57/0106/0232/3179 OSWELD JOHNSON RD
0232/3123	(T387)
0232/2840	015 "DIA CIRC CONCR LEN=0040 INSTALLED UNKN
0232/2492	015 "DIA CIRC CONCR LEN=0040 INSTALLED UNKN
0232/2190	015 "DIA CIR PLASTIC LEN=0042 INSTALLED UNKN
0232/2000	024 "DIA CIRC CONCR LEN=0040 INSTALLED UNKN
0232/1876	024 "DIA CIRC CONCR LEN=0040 INSTALLED UNKN
0232/1176	015 "DIA CIRC CONCR LEN=0038 INSTALLED UNKN
0232/0940	024 "DIA CIRC CONCR LEN=0040 INSTALLED UNKN
0232/0554	015 "DIA CIRC CONCR LEN=0040 INSTALLED UNKN
0232/0129	BMSID 57/0106/0232/0000
058596 FT	1 0 00174 0 00 0097+59
5 0232/0000	E BR TUNK CRK BMSBG 57/0106/0232/0000 LENGTH(AH 3652 BK 1658)
0222/0995	015 "DIA CIRC CONCR LEN=0040 INSTALLED UNKN
0222/0835	TRAILER PARK RD (PRDR)
0222/0709	JONES DR (PRDR)
	BEACH DR

EXTRACT DATE: 12/21/2024 ROADWAY MANAGEMENT SYSTEM PAGE NUMBER: 102
PRINT DATE: 12/23/2024 SLD COUNTY/SR - ANNUAL PRINT COUNTY: SUSQUEHANNA

DIR: B TOTAL LEN: 12.960 MI. DIST: 04-5 SR: 106
LEFT MUN: CLIFFORD T RIGHT MUN: CLIFFORD T

	==	0222/0586	(PRDR)	
	==	0222/0469	PARK LN (PRDR)	
	---	0222/0450	015 "DIA CAST IRON	
	---	0222/0061	LEN=0040 INSTALLED UNKN	
056938 FT	---	056938 FT	015 "DIA CIRC CONCR	
			LEN=0080 INSTALLED UNKN	
			1 0 00174 0 00 0113+80	
			BROOKLYN ST	
			(SR0374 SEG 0130/2820)	
	==	5 0222/0000	LENGTH(AH 1658 BK 2354)	
	---	0212/2319	018 "DIA CIRC CONCR	
	---	0212/1970	LEN=0032 INSTALLED UNKN	
	---	0212/1480	018 "DIA CIRC CONCR	
	---	0212/1124	LEN=0032 INSTALLED UNKN	
	---	0212/0525	015 "DIA CIRC CONCR	
054584 FT	---	054584 FT	LEN=0032 INSTALLED UNKN	
			1 0 00174 0 00 0137+34	
			5 0212/0000 LENGTH(AH 2354 BK 2219)	
	---	0202/1662	015 "DIA CIRC CONCR	
	---	0202/1191	LEN=0032 INSTALLED UNKN	
	---	0202/0875	018 "DIA CIRC CONCR	
	---	0202/0440	LEN=0032 INSTALLED UNKN	
	---	0202/0227	015 "DIA CIRC CONCR	
052365 FT	---	052365 FT	LEN=0032 INSTALLED UNKN	
			1 0 00174 0 00 0160+97	
			5 0202/0000 LENGTH(AH 2219 BK 2258)	
	---	0192/2195	015 "DIA CIRC CONCR	
	---	0192/1721	LEN=0032 INSTALLED UNKN	
	---	0192/1307	018 "DIA CIRC CONCR	
	---	0192/0909	LEN=0040 INSTALLED UNKN	
			015 "DIA CIRC CONCR	
SR 2014 SH			LEN=0040 INSTALLED UNKN	
(SR2014 SEG 0090/2656)	==	0192/0363		
	---	0192/0293	024 "DIA CIR PLASTIC	
	---	0192/0168	LEN=0050 INSTALLED UNKN	
050107 FT	---	050107 FT	024 "DIA CIRC CONCR	
			LEN=0032 INSTALLED UNKN	
			1 0 00174 0 00 0183+14	

EXTRACT DATE: 12/21/2024 ROADWAY MANAGEMENT SYSTEM PAGE NUMBER: 101
PRINT DATE: 12/23/2024 SLD COUNTY/SR - ANNUAL PRINT COUNTY: SUSQUEHANNA

DIR: B TOTAL LEN: 12.960 MI. DIST: 04-5 SR: 106
LEFT MUN: CLIFFORD T RIGHT MUN: CLIFFORD T

BROOKLYN ST
(SR0374 SEG 0140/0000) 0192/0000

047235 FT

1 0 00174 0 00 0244+85 043917 FT
HALSEY RD
(T440) 0172/0000

==	5	0192/0000	OLD SCHOOLHOUSE RD (T438) LENGTH(AH 2258 BK 2872) MUD POND CR STRUCTURE LENGTH 9 FT BMSID 57/0106/0182/2629 015 "DIA CIRC CONCR LEN=0032 INSTALLED UNKN 015 "DIA CIRC CONCR LEN=0032 INSTALLED UNKN 015 "DIA CIRC CONCR LEN=0032 INSTALLED UNKN 018 "DIA CIRC CONCR LEN=0032 INSTALLED UNKN 018 "DIA CIR PLASTIC LEN=0050 INSTALLED 1998 018 "DIA CIRC CONCR LEN=0040 INSTALLED UNKN 1 0 00174 0 00 0210+24 5 0182/0000 LENGTH(AH 2872 BK 3318) 015 "DIA CIRC CONCR LEN=0040 INSTALLED UNKN 015 "DIA CIRC CONCR LEN=0032 INSTALLED UNKN 015 "DIA CIRC CONCR LEN=0032 INSTALLED UNKN 015 "DIA CIRC CONCR LEN=0032 INSTALLED UNKN 015 "DIA CIRC CONCR LEN=0032 INSTALLED 1997 015 "DIA CIRC CONCR LEN=0032 INSTALLED UNKN 015 "DIA CIRC CONCR LEN=0032 INSTALLED UNKN 018 "DIA CIRC CONCR LEN=0032 INSTALLED UNKN CLIFFORD LENOX T GUNN HILL RD (T505) 018 "DIA CIRC CONCR LEN=0032 INSTALLED UNKN 018 "DIA CIRC CONCR LEN=0035 INSTALLED UNKN 015 "DIA CIRC CONCR
>-----<		0182/2592	
-----		0182/2187	
-----		0182/1686	
-----		0182/1213	
-----		0182/1029	
-----		0182/0472	
-----		0182/0145	
-----		047235 FT	
-----		0172/3121	
-----		0172/2757	
-----		0172/1878	
-----		0172/1360	
-----		0172/0872	
-----		0172/0578	
-----		0172/0170	
-----		043917 FT	
==	5	0172/0000	LENGTH(AH 3318 BK 3397) 018 "DIA CIRC CONCR LEN=0032 INSTALLED UNKN CLIFFORD LENOX T GUNN HILL RD (T505) 018 "DIA CIRC CONCR LEN=0032 INSTALLED UNKN 018 "DIA CIRC CONCR LEN=0035 INSTALLED UNKN 015 "DIA CIRC CONCR
-----		0162/3209	
-----		0162/2927	
-----		0162/2581	
-----		0162/2397	
-----		0162/1740	

EXTRACT DATE: 12/21/2024 ROADWAY MANAGEMENT SYSTEM PAGE NUMBER: 100
PRINT DATE: 12/23/2024 SLD COUNTY/SR - ANNUAL PRINT COUNTY: SUSQUEHANNA

DIR: B TOTAL LEN: 12.960 MI. DIST: 04-5 SR: 106
LEFT MUN: LENOX T RIGHT MUN: LENOX T

1 0 00174 0 00 0269+00 040520 FT
SR 2065 SH
(SR2065 SEG 0010/0000) 0162/0000

1 0 00174 0 00 0303+73 038125 FT
CROSS RD
(T551) 0152/0000

STONE RD
(T449) 0142/0110

0162/1607	LEN=0040	INSTALLED UNKN
015 "DIA	CIRC CONCR	
0162/1412	LEN=0035	INSTALLED UNKN
0162/0750	018 "DIA	CIRC CONCR
0162/0440	LEN=0032	INSTALLED UNKN
015 "DIA	CIRC METAL	
0162/0187	LEN=0032	INSTALLED UNKN
040520 FT	015 "DIA	CIRC CONCR
0162/0000	LEN=0032	INSTALLED UNKN
5 0162/0000	LENGTH(AH 3397 BK 2395)	
0152/2363	018 "DIA	CIR PLASTIC
0152/2139	LEN=0032	INSTALLED UNKN
015 "DIA	CIRC CONCR	
0152/1487	LEN=0032	INSTALLED UNKN
015 "DIA	CIRC CONCR	
0152/1254	LEN=0032	INSTALLED UNKN
015 "DIA	CIRC CONCR	
0152/0670	LEN=0032	INSTALLED UNKN
015 "DIA	CIRC CONCR	
0152/0216	LEN=0032	INSTALLED UNKN
038125 FT		
5 0152/0000	LENGTH(AH 2395 BK 3410)	
0142/3290	015 "DIA	CIRC CONCR
0142/3090	LEN=0040	INSTALLED UNKN
0142/2796	015 "DIA	CIRC CONCR
0142/2500	LEN=0040	INSTALLED UNKN
0142/2190	018 "DIA	CIRC CONCR
0142/1846	LEN=0032	INSTALLED UNKN
0142/1500	015 "DIA	CIRC CONCR
0142/0770	LEN=0032	INSTALLED UNKN
0142/0314	018 "DIA	CIRC CONCR
	LEN=0032	INSTALLED UNKN

EXTRACT DATE: 12/21/2024 ROADWAY MANAGEMENT SYSTEM PAGE NUMBER: 99
PRINT DATE: 12/23/2024 SLD COUNTY/SR - ANNUAL PRINT COUNTY: SUSQUEHANNA

DIR: B TOTAL LEN: 12.960 MI. DIST: 04-5 SR: 106
LEFT MUN: LENOX T RIGHT MUN: LENOX T

034715 FT

0142/0055
034715 FT

CAMERON HILL RD
(T436)
1 0 00174 0 00 0337+36

ROUND POND C
STRUCTURE LENGTH 19 FT

BMSID 57/0106/0142/0000
LENGTH(AH 3410 BK 3618)

015 "DIA CIRC CONCR
LEN=0032 INSTALLED UNKN

015 "DIA CIRC CONCR
LEN=0032 INSTALLED UNKN

015 "DIA CIRC CONCR
LEN=0032 INSTALLED UNKN

015 "DIA CIRC CONCR
LEN=0032 INSTALLED UNKN

015 "DIA CIRC CONCR
LEN=0032 INSTALLED UNKN

015 "DIA CIRC CONCR
LEN=0032 INSTALLED UNKN

015 "DIA CIRC CONCR
LEN=0032 INSTALLED UNKN

015 "DIA CIRC CONCR
LEN=0032 INSTALLED UNKN

015 "DIA CIRC CONCR
LEN=0032 INSTALLED UNKN

RAMP A RD
(SR8003 SEG 0010/0504)

018 "DIA CIRC CONCR
LEN=0032 INSTALLED UNKN

031097 FT 1 0 00174 0 00 0374+48

SR 0081 NB
OP ID 57/0081/2110/1486

LENGTH(AH 3618 BK 1158)
SR 0081 SB

OP ID 57/0081/2111/1651
RAMP B RD

(SR8003 SEG 0250/0000)

0122/0787

BMS EN 57/0106/0122/0638
0 0 00000 0 00 0000+00

P3
TUNKHANNOCK CREEK

0122/0638

BMSBG 57/0106/0122/0638

029939 FT

1 0 00174 0 00 0385+00

SR 0092 SH
(SR0092 SEG 0130/0932)

0122/0000

MFC BEGIN = C
LENGTH(AH 1158 BK 3119)

031097 FT

029939 FT

EXTRACT DATE: 12/21/2024 ROADWAY MANAGEMENT SYSTEM PAGE NUMBER: 98
PRINT DATE: 12/23/2024 SLD COUNTY/SR - ANNUAL PRINT COUNTY: SUSQUEHANNA

DIR: B TOTAL LEN: 12.960 MI. DIST: 04-5 SR: 106
LEFT MUN: LENOX T RIGHT MUN: LENOX T

026820 FT

024423 FT

0112/3021	018 "DIA	CIRC CONCR
LEN=0036	INSTALLED	UNKN
0112/2587	015 "DIA	CIRC CONCR
LEN=0045	INSTALLED	UNKN
0112/2276	015 "DIA	CIRC CONCR
LEN=0035	INSTALLED	UNKN
0112/1974	015 "DIA	CIRC CONCR
LEN=0040	INSTALLED	UNKN
0112/1429	015 "DIA	CIRC CONCR
LEN=0050	INSTALLED	UNKN
0112/1061	015 "DIA	CIRC CONCR
LEN=0036	INSTALLED	UNKN
0112/0517	015 "DIA	CIRC CONCR
LEN=0040	INSTALLED	UNKN
0112/0089	015 "DIA	CIRC CONCR
LEN=0040	INSTALLED	UNKN
026820 FT	1 0 00174	0 00 0415+22
0112/0000	LENGTH(AH	3119 BK 2397)
0102/2099	015 "DIA	CIRC CONCR
LEN=0040	INSTALLED	UNKN
0102/1523	015 "DIA	CIRC CONCR
LEN=0050	INSTALLED	UNKN
0102/1106	015 "DIA	CIRC CONCR
LEN=0032	INSTALLED	UNKN
0102/0877	015 "DIA	CIRC CONCR
LEN=0040	INSTALLED	1998
0102/0669	015 "DIA	CIRC CONCR
LEN=0052	INSTALLED	UNKN
0102/0477	015 "DIA	CIRC CONCR
LEN=0048	INSTALLED	UNKN
0102/0170	015 "DIA	CIRC CONCR
LEN=0040	INSTALLED	UNKN
024423 FT	1 0 00174	0 00 0439+16
0102/0000	LENGTH(AH	2397 BK 3663)
0092/3555	015 "DIA	CIRC CONCR
LEN=0040	INSTALLED	UNKN
0092/3266	015 "DIA	CIRC CONCR
LEN=0040	INSTALLED	UNKN
0092/3010	015 "DIA	CIRC CONCR
LEN=0032	INSTALLED	UNKN
0092/2820	015 "DIA	CIRC CONCR
LEN=0032	INSTALLED	UNKN
0092/2280	015 "DIA	CIRC CONCR
LEN=0032	INSTALLED	UNKN
0092/1820	048 "DIA	CIRC CONCR
LEN=0040	INSTALLED	UNKN
0092/1683	036 "DIA	CIRC CONCR
LEN=0065	INSTALLED	UNKN
	DRAINAGE	

EXTRACT DATE: 12/21/2024 ROADWAY MANAGEMENT SYSTEM PAGE NUMBER: 97
PRINT DATE: 12/23/2024 SLD COUNTY/SR - ANNUAL PRINT COUNTY: SUSQUEHANNA

DIR: B TOTAL LEN: 12.960 MI. DIST: 04-5 SR: 106
LEFT MUN: LENOX T RIGHT MUN: LENOX T

1 0 00174 0 00 0476+60 020760 FT
BARTHOLOMEW RD
(T432) 0092/0000

018216 FT

016540 FT

TINGLEY ST
(T576) 0072/0000

STRUCTURE	LENGTH	4 FT
BMSID 57/0106/0092/1679		
015 "DIA CIRC CONCR		
LEN=0040 INSTALLED UNKN		
015 "DIA CIRC CONCR		
LEN=0032 INSTALLED UNKN		
015 "DIA CIRC CONCR		
LEN=0032 INSTALLED UNKN		
015 "DIA CIRC CONCR		
LEN=0040 INSTALLED UNKN		
015 "DIA CIRC CONCR		
LEN=0032 INSTALLED UNKN		
020760 FT FOREST ST		
(SR2020 SEG 0090/2826)		
5 0092/0000 LENGTH(AH 3663 BK 2544)		
018 "DIA CIRC CONCR		
LEN=0010 INSTALLED UNKN		
015 "DIA CIRC CONCR		
LEN=0010 INSTALLED UNKN		
REYNOLDS RD		
(T453)		
0082/0016 BMS EN 57/0106/0082/0000		
018216 FT 1 0 00174 0 00 0502+00		
PARTNERS CRK		
BMSBG 57/0106/0082/0000		
LENOX		
HARFORD T		
5 0082/0000 LENGTH(AH 2544 BK 1676)		
LAKE VIEW RD		
(T454)		
015 "DIA CIRC CONCR		
LEN=0036 INSTALLED UNKN		
015 "DIA CIRC CONCR		
LEN=0036 INSTALLED UNKN		
015 "DIA CIRC CONCR		
LEN=0036 INSTALLED UNKN		
024 "DIA CIRC CONCR		
LEN=0036 INSTALLED UNKN		
1 0 00174 0 00 0518+39		
RUSSELL RD		
(T430)		
5 0072/0000 LENGTH(AH 1676 BK 3678)		
015 "DIA CIRC CONCR		
LEN=0036 INSTALLED UNKN		
024 "DIA CIRC CONCR		
LEN=0032 INSTALLED UNKN		

EXTRACT DATE: 12/21/2024 ROADWAY MANAGEMENT SYSTEM PAGE NUMBER: 96
PRINT DATE: 12/23/2024 SLD COUNTY/SR - ANNUAL PRINT COUNTY: SUSQUEHANNA

DIR: B TOTAL LEN: 12.960 MI. DIST: 04-5 SR: 106
LEFT MUN: HARFORD T RIGHT MUN: HARFORD T

	012862 FT	0062/1461	015 "DIA CIRC CONCR LEN=0036 INSTALLED UNKN
		0062/0995	030 "DIA CIRC CONCR LEN=0036 INSTALLED UNKN
		0062/0495	SHOUP RD (T565) 036 "DIA CIRC CONCR LEN=0040 INSTALLED UNKN
		0062/0488	1 0 00174 0 00 0555+80 TRIPP RD (T469)
		0062/0000	LENGTH(AH 3678 BK 2100) 015 "DIA CIRC CONCR LEN=0050 INSTALLED UNKN
		0052/2048	015 "DIA CIRC CONCR LEN=0040 INSTALLED UNKN
		0052/1691	024 "DIA CIRC CONCR LEN=0032 INSTALLED UNKN
		0052/1341	015 "DIA CIRC CONCR LEN=0040 INSTALLED UNKN
		0052/1102	MOUNTAIN VIEW SCHOOLS R (PRDR)
		0052/0762	015 "DIA CIRC CONCR LEN=0040 INSTALLED UNKN
		0052/0218	1 0 00174 0 00 0576+80 MOUNTAIN VIEW SCHOOLS R (PRDR)
		0052/0000	LENGTH(AH 2100 BK 3748) 018 "DIA CIRC CONCR LEN=0040 INSTALLED UNKN
		0042/3541	015 "DIA CIRC CONCR LEN=0028 INSTALLED UNKN
		0042/3148	015 "DIA CIRC CONCR LEN=0028 INSTALLED UNKN
		0042/2872	015 "DIA CIRC CONCR LEN=0032 INSTALLED UNKN
		0042/2632	015 "DIA CIRC CONCR LEN=0032 INSTALLED UNKN
		0042/2345	015 "DIA CIRC CONCR LEN=0032 INSTALLED UNKN
		0042/1879	015 "DIA CIRC CONCR LEN=0050 INSTALLED 2001
		0042/1699	015 "DIA CIRC CONCR LEN=0032 INSTALLED 2001
		0042/1179	024 "DIA CIRC CONCR LEN=0032 INSTALLED 2001
		0042/0871	007014 FT
1 0 00174 0 00 0614+19 007014 FT			

EXTRACT DATE: 12/21/2024 ROADWAY MANAGEMENT SYSTEM PAGE NUMBER: 95
PRINT DATE: 12/23/2024 SLD COUNTY/SR - ANNUAL PRINT COUNTY: SUSQUEHANNA

DIR: B TOTAL LEN: 12.960 MI. DIST: 04-5 SR: 106
LEFT MUN: HARFORD T RIGHT MUN: HARFORD T

HARMONY RD
(T451)

0042/0000



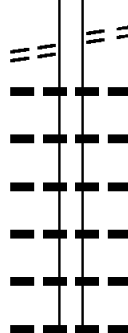
0042/0000 LENGTH(AH 3748 BK 2132)
HARMONY RD
(T451)
0032/2025 015 "DIA CIRC CONCR
0032/1690 LEN=0032 INSTALLED UNKN
015 "DIA CIRC CONCR
0032/1207 LEN=0040 INSTALLED UNKN

004882 FT

004882 FT 1 0 00174 0 00 0635+55
OAKLEY CROSSING RD
(T449)

JEFFERS RD
(T579)

0032/0000



NC SR 0106 SH
0032/0000 LENGTH(AH 2132 BK 2357)
015 "DIA CIRC CONCR
0022/2050 LEN=0040 INSTALLED UNKN
015 "DIA CIRC CONCR
0022/1694 LEN=0032 INSTALLED UNKN
015 "DIA CIRC CONCR
0022/1365 LEN=0032 INSTALLED UNKN
015 "DIA CIRC CONCR
0022/1084 LEN=0032 INSTALLED UNKN
015 "DIA CIRC CONCR
0022/0630 LEN=0032 INSTALLED UNKN
015 "DIA CIRC CONCR
0022/0346 LEN=0032 INSTALLED UNKN

002525 FT

002525 FT 1 0 00174 0 00 0659+24
0022/0000 LENGTH(AH 2357 BK 2525)
015 "DIA CIRC CONCR
0012/2510 LEN=0032 INSTALLED UNKN
015 "DIA CIRC CONCR
0012/2277 LEN=0032 INSTALLED UNKN
048 "DIA CIRC CONCR
0012/2075 LEN=0050 INSTALLED UNKN
015 "DIA CIRC CONCR
0012/1788 LEN=0032 INSTALLED UNKN
015 "DIA CIRC CONCR
0012/1490 LEN=0032 INSTALLED UNKN
015 "DIA CIRC CONCR
0012/1156 LEN=0032 INSTALLED UNKN
015 "DIA CIRC CONCR
0012/0593 LEN=0032 INSTALLED UNKN

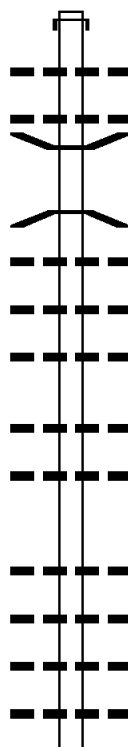
000000 FT

000000 FT 1 0 00174 0 00 0684+76
NC MA IN ST
LACKAWANNA TR
(SR0011 SEG 0190/0000)
MFC BEGIN = D
0012/0000 LENGTH(AH 2525 BK 0000)

EXTRACT DATE: 12/21/2024 ROADWAY MANAGEMENT SYSTEM PAGE NUMBER: 94
PRINT DATE: 12/23/2024 SLD COUNTY/SR - ANNUAL PRINT COUNTY: SUSQUEHANNA

DIR: B TOTAL LEN: 29.655 MI. DIST: 04-5 SR: 92
LEFT MUN: OAKLAND T RIGHT MUN: OAKLAND T

156580 FT



153761 FT

156580 FT
INTER-AHD
0610/2819 NEW YORK STATE LINE
(STBD)
018 "DIA CIR PLASTIC
LEN=0050 INSTALLED UNKN
0610/2270 018 "DIA CIR PLASTIC
LEN=0040 INSTALLED UNKN
0610/2150 BMSBN 57/0092/0610/1963
0610/1974 1 0 00010 0 04 1079+43
TRIB SUSQUEHANNA RIVER
0610/1963 BMSBG 57/0092/0610/1963
018 "DIA CIR PLASTIC
0610/1787 LEN=0060 INSTALLED 2003
018 "DIA CIR PLASTIC
0610/1572 LEN=0040 INSTALLED UNKN
018 "DIA CIR PLASTIC
0610/1160 LEN=0150 INSTALLED UNKN

018 "DIA CIR PLASTIC
0610/0387 LEN=0045 INSTALLED UNKN
018 "DIA CIR PLASTIC
0610/0260 LEN=0040 INSTALLED UNKN
153761 FT 1 0 00010 0 04 1059+64
5 0610/0000 LENGTH(AH 2819 BK 2292)
015 "DIA CIR PLASTIC
0600/1929 LEN=0040 INSTALLED UNKN
015 "DIA CIR PLASTIC
0600/1513 LEN=0040 INSTALLED UNKN
015 "DIA CIR PLASTIC
0600/1097 LEN=0040 INSTALLED UNKN
018 "DIA CIRC CONCR
0600/0840 LEN=0040 INSTALLED UNKN

EXTRACT DATE: 12/21/2024 ROADWAY MANAGEMENT SYSTEM PAGE NUMBER: 93
PRINT DATE: 12/23/2024 SLD COUNTY/SR - ANNUAL PRINT COUNTY: SUSQUEHANNA

DIR: B TOTAL LEN: 29.655 MI. DIST: 04-5 SR: 92
LEFT MUN: OAKLAND T RIGHT MUN: OAKLAND T

151469 FT

1 0 00010 0 04 1008+13 148615 FT
HILBORN RD
(T763) 0590/0000

Station	Length	Material	Notes
0600/0220	0600/0004	015" DIA CIRC CONCR	LEN=0040 INSTALLED UNKN
0600/0000	0590/2823	040" DIA CIRC CONCR	LEN=0032 INSTALLED UNKN
0590/1943	0590/1741	018" DIA CIRC CONCR	LEN=0040 INSTALLED UNKN
0590/1550	0590/1438	024" DIA CIRC METAL	LEN=0050 INSTALLED UNKN
0590/1430	0590/0823	018" DIA CIRC CONCR	LEN=0100 INSTALLED UNKN
0590/0563	0590/0544	018" DIA CIRC PLASTIC	LEN=0045 INSTALLED 2001
0590/0000	0580/2282	018" DIA CIRC METAL	LEN=0040 INSTALLED UNKN
0580/1930	0580/1600	018" DIA CIRC PLASTIC	LEN=0040 INSTALLED UNKN
0580/1369	0580/1185	018" DIA CIRC PLASTIC	LEN=0045 INSTALLED UNKN
0580/1080	0580/0980	018" DIA CIRC PLASTIC	LEN=0040 INSTALLED UNKN

EXTRACT DATE: 12/21/2024 ROADWAY MANAGEMENT SYSTEM PAGE NUMBER: 92
PRINT DATE: 12/23/2024 SLD COUNTY/SR - ANNUAL PRINT COUNTY: SUSQUEHANNA

DIR: B TOTAL LEN: 29.655 MI. DIST: 04-5 SR: 92
LEFT MUN: OAKLAND T RIGHT MUN: OAKLAND T

145967 FT

143403 FT

141075 FT

0580/0725	LEN=0040	INSTALLED	UNKN
018 "DIA	CIR PLASTIC		
0580/0490	LEN=0040	INSTALLED	1996
015 "DIA	CIR PLASTIC		
0580/0240	LEN=0040	INSTALLED	UNKN
145967 FT	1 0 00010	0 04 0982+29	
5 0580/0000	LENGTH(AH	2648 BK 2564)	
018 "DIA	CIRC CONCR		
0570/2418	LEN=0040	INSTALLED	UNKN
018 "DIA	CAST IRON		
0570/2146	LEN=0040	INSTALLED	UNKN
018 "DIA	CAST IRON		
0570/1926	LEN=0040	INSTALLED	UNKN
018 "DIA	CIRC CONCR		
0570/1680	LEN=0050	INSTALLED	UNKN
018 "DIA	CIRC CONCR		
0570/1238	LEN=0040	INSTALLED	UNKN
018 "DIA	CAST IRON		
0570/1057	LEN=0040	INSTALLED	UNKN
018 "DIA	CIRC METAL		
0570/0750	LEN=0040	INSTALLED	UNKN
018 "DIA	CIR PLASTIC		
0570/0630	LEN=0040	INSTALLED	UNKN
018 "DIA	CIRC CONCR		
0570/0400	LEN=0040	INSTALLED	UNKN
018 "DIA	CIRC CONCR		
0570/0238	LEN=0045	INSTALLED	UNKN
015 "DIA	CIRC METAL		
0570/0100	LEN=0040	INSTALLED	2001
143403 FT	1 0 00010	0 03 0956+10	
5 0570/0000	LENGTH(AH	2564 BK 2328)	
018 "DIA	CIR PLASTIC		
0560/1956	LEN=0040	INSTALLED	2005
018 "DIA	CIR PLASTIC		
0560/1830	LEN=0040	INSTALLED	UNKN
018 "DIA	CIRC METAL		
0560/1590	LEN=0100	INSTALLED	UNKN
141075 FT	1 0 00010	0 03 0932+50	
RIVERSIDE DR	(TB48)		
5 0560/0000	LENGTH(AH	2328 BK 2653)	
018 "DIA	CIR PLASTIC		
0550/2545	LEN=0050	INSTALLED	UNKN

DIST: 04-5 SR: 92
RIGHT MUN: OAKLAND T

EXTRACT DATE: 12/21/2024 ROADWAY MANAGEMENT SYSTEM PAGE NUMBER: 90
PRINT DATE: 12/23/2024 SLD COUNTY/SR - ANNUAL PRINT COUNTY: SUSQUEHANNA

DIR: B TOTAL LEN: 29.655 MI.
LEFT MUN: SUSQUEHANNA DEPOT B

DIST: 04-5 SR: 92
RIGHT MUN: SUSQUEHANNA DEPOT B

		132554 FT	0522/0570	LEN=0040	INSTALLED	2001
				015 "DIA	CIRC CONCR	
			0522/0430	LEN=0040	INSTALLED	2001
				018 "DIA	CIRC METAL	
			0522/0260	LEN=0030	INSTALLED	UNKN
				015 "DIA	CIRC CONCR	
			0522/0140	LEN=0040	INSTALLED	2001
				024 "DIA	CIRC CONCR	
			0522/0050	LEN=0040	INSTALLED	2001
			132554 FT	0 0 00000	0 00 0000+00	
				NC MA	IN ST	
				MAIN ST		
				(SR0171	SEG 0546/0141)	
				MFC BEGIN	= C	
			0522/0000	LENGTH(AH	0635 BK 1087)	
				018 "DIA	CIRC CONCR	
			0520/1087	LEN=0040	INSTALLED	2001
WASHINGTON ST		0520/0789				
(BORO)						
PROSPECT ST		0520/0500				
(BORO)						
1 0 00227 0 00 0894+05	131467 FT		0520/0420	024 "DIA	CIR PLASTIC	
VINE ST			131467 FT	LEN=0024	INSTALLED	UNKN
(BORO)						
HIGH ST		0520/0000	0520/0000	LENGTH(AH	1087 BK 2344)	
(BORO)		0510/1999				
				018 "DIA	CIRC METAL	
EAST ST			0510/1978	LEN=0150	INSTALLED	UNKN
(BORO)		0510/1610				
				015 "DIA	CIR PLASTIC	
			0510/1581	LEN=0030	INSTALLED	UNKN
			0510/0747	SUSQUEHANNA DEPOT		
				OAKLAND T		
				024 "DIA	CIR PLASTIC	
			0510/0538	LEN=0035	INSTALLED	2001
				018 "DIA	CIRC CONCR	
			0510/0378	LEN=0050	INSTALLED	UNKN
				018 "DIA	CIR PLASTIC	
			0510/0075	LEN=0030	INSTALLED	UNKN
			129123 FT	1 0 00227	0 00 0870+46	
				NC FR	ANKLIN AV	
			0510/0000	LENGTH(AH	2344 BK 3040)	
				018 "DIA	CIRC CONCR	
			0500/2845	LEN=0032	INSTALLED	UNKN
				COLUMBUS	AV	
			0500/2414	(TB34)		

EXTRACT DATE: 12/21/2024 ROADWAY MANAGEMENT SYSTEM PAGE NUMBER: 89
PRINT DATE: 12/23/2024 SLD COUNTY/SR - ANNUAL PRINT COUNTY: SUSQUEHANNA

DIR: B TOTAL LEN: 29.655 MI. DIST: 04-5 SR: 92
LEFT MUN: OAKLAND T RIGHT MUN: OAKLAND T

SR 1019 SH
(SR1019 SEG 0140/1418) 0500/0870

126083 FT

124117 FT

1 0 00227 0 00 0793+25 121444 FT
BARRETT RD
(T720) 0480/0000

0500/2270	015 "DIA	CIRC CONCR
	LEN=0040	INSTALLED UNKN
0500/2029	024 "DIA	CIR PLASTIC
	LEN=0055	INSTALLED 1996
0500/1707	024 "DIA	CIR PLASTIC
	LEN=0045	INSTALLED UNKN
0500/1336	018 "DIA	CIRC CONCR
	LEN=0040	INSTALLED 2003
0500/0913	024 "DIA	CIR PLASTIC
	LEN=0040	INSTALLED UNKN
0500/0015	BMS EN 57/0092/0500/0000	
126083 FT	1 0 00227 0 00 0839+86	
	BR DRINKERS	
0500/0000	BMS BG 57/0092/0500/0000	
	LENGTH(AH 3040 BK 1966)	
0490/1646	018 "DIA	CIRC CONCR
	LEN=0050	INSTALLED UNKN
0490/1351	015 "DIA	CIRC CONCR
	LEN=0040	INSTALLED UNKN
0490/0891	018 "DIA	CIR PLASTIC
	LEN=0040	INSTALLED UNKN
0490/0485	018 "DIA	CIR PLASTIC
	LEN=0040	INSTALLED UNKN
0490/0350	018 "DIA	CIR PLASTIC
	LEN=0040	INSTALLED UNKN
0490/0254	015 "DIA	CIR PLASTIC
124117 FT	LEN=0040	INSTALLED UNKN
	1 0 00227 0 00 0820+04	
	018 "DIA	CIRC CONCR
	LEN=0040	INSTALLED UNKN
0490/0000	LENGTH(AH 1966 BK 2673)	
0480/1791	018 "DIA	CIR PLASTIC
	LEN=0040	INSTALLED 2001
0480/1602	015 "DIA	CIR PLASTIC
	LEN=0040	INSTALLED UNKN
0480/1053	015 "DIA	CIR PLASTIC
	LEN=0040	INSTALLED UNKN
0480/0902	024 "DIA	CIRC METAL
	LEN=0045	INSTALLED UNKN
0480/0520	018 "DIA	CIRC CONCR
121444 FT	LEN=0050	INSTALLED UNKN
0480/0000	LENGTH(AH 2673 BK 1673)	
	018 "DIA	CIRC CONCR
0470/1459	LEN=0040	INSTALLED UNKN

EXTRACT DATE: 12/21/2024 ROADWAY MANAGEMENT SYSTEM PAGE NUMBER: 88
PRINT DATE: 12/23/2024 SLD COUNTY/SR - ANNUAL PRINT COUNTY: SUSQUEHANNA

DIR: B TOTAL LEN: 29.655 MI. DIST: 04-5 SR: 92
LEFT MUN: OAKLAND T RIGHT MUN: OAKLAND T

119771 FT

117242 FT

114153 FT

0470/1129	018 "DIA CIR PLASTIC LEN=0045 INSTALLED UNKN
0470/0673	015 "DIA CIR PLASTIC LEN=0045 INSTALLED UNKN
0470/0295	024 "DIA CIR PLASTIC LEN=0040 INSTALLED UNKN
0470/0013	BMSSEN 57/0092/0470/0000 BRIDGE POSTED (TONS)
119771 FT	1 0 00227 0 00 0776+54 SGL 32 COMB 32 DRINKERS CR
0470/0000	BMSBG 57/0092/0470/0000 LENGTH(AH 1673 BK 2529)
0460/2408	OAKLAND JACKSON T
0460/2015	024 "DIA CIRC CONCR LEN=0040 INSTALLED 2003
0460/1163	036 "DIA CIRC METAL LEN=0045 INSTALLED UNKN
0460/0414	018 "DIA CIR PLASTIC LEN=0045 INSTALLED UNKN
117242 FT	1 0 00227 0 00 0751+33 TURNPIKE ST (SR1013 SEG 0010/0000)
0460/0000	015 "DIA CIR PLASTIC LENGTH(AH 2529 BK 3089)
0450/3078	LEN=0050 INSTALLED UNKN
0450/2476	018 "DIA CIR PLASTIC LEN=0040 INSTALLED UNKN
0450/1929	HAYDENS RD (T649)
0450/1923	018 "DIA CIRC CONCR LEN=0040 INSTALLED UNKN
0450/1600	015 "DIA CIRC CONCR LEN=0040 INSTALLED UNKN
0450/0961	015 "DIA CIRC CONCR LEN=0040 INSTALLED UNKN
0450/0672	024 "DIA CIR PLASTIC LEN=0040 INSTALLED UNKN
114153 FT	1 0 00227 0 00 0720+25
0450/0000	LENGTH(AH 3089 BK 2485)
0440/2175	018 "DIA CIRC CONCR LEN=0040 INSTALLED 2001
0440/1966	018 "DIA CIR PLASTIC LEN=0045 INSTALLED UNKN

EXTRACT DATE: 12/21/2024 ROADWAY MANAGEMENT SYSTEM PAGE NUMBER: 87
PRINT DATE: 12/23/2024 SLD COUNTY/SR - ANNUAL PRINT COUNTY: SUSQUEHANNA

DIR: B TOTAL LEN: 29.655 MI. DIST: 04-5 SR: 92
LEFT MUN: JACKSON T RIGHT MUN: JACKSON T

111668 FT	0440/0428	018 "DIA CIR PLASTIC
	111668 FT	LEN=0040 INSTALLED UNKN
	0440/0000	1 0 00227 0 00 0695+26
		LENGTH(AH 2485 BK 2440)
	0430/2168	018 "DIA CIR PLASTIC
		LEN=0060 INSTALLED 2001
	0430/1589	015 "DIA CIR PLASTIC
		LEN=0045 INSTALLED 1999
	0430/1252	036 "DIA CIR PLASTIC
		LEN=0038 INSTALLED 2004
	0430/0695	018 "DIA CIR PLASTIC
		LEN=0045 INSTALLED UNKN
109228 FT	0430/0199	018 "DIA CIRC CONCR
	109228 FT	LEN=0040 INSTALLED UNKN
		1 0 00227 0 00 0670+86
		DEER RIDGE RD
		(SR1006 SEG 0010/0000)
	0430/0000	LENGTH(AH 2440 BK 3284)
OUR RD (T645)	0420/2308	
	0420/2260	015 "DIA CIRC CONCR
		LEN=0050 INSTALLED UNKN
	0420/1880	018 "DIA CIRC CONCR
		LEN=0040 INSTALLED UNKN
	0420/1565	015 "DIA CIRC CONCR
		LEN=0045 INSTALLED UNKN
	0420/0935	018 "DIA CIRC CONCR
		LEN=0045 INSTALLED 2001
1 0 00227 0 00 0637+83 105944 FT	105944 FT	
SR 1008 SH		
(SR1008 SEG 0030/3151) 0420/0000	0420/0000	LENGTH(AH 3284 BK 2102)
		024 "DIA CIRC METAL
	0410/2067	LEN=0040 INSTALLED UNKN
	0410/0720	036 "DIA CIRC METAL
		LEN=0045 INSTALLED UNKN
1 0 00227 0 00 0617+02 103842 FT	103842 FT	
TOWNER HILL RD		

EXTRACT DATE: 12/21/2024 ROADWAY MANAGEMENT SYSTEM PAGE NUMBER: 86
PRINT DATE: 12/23/2024 SLD COUNTY/SR - ANNUAL PRINT COUNTY: SUSQUEHANNA

DIR: B TOTAL LEN: 29.655 MI. DIST: 04-5 SR: 92
LEFT MUN: JACKSON T RIGHT MUN: JACKSON T

(T641)	0410/0000	==	5 0410/0000	LENGTH(AH 2102 BK 3472)
		---		024 "DIA CIRC METAL
		---	0400/3405	LEN=0045 INSTALLED UNKN
		---	0400/2820	018 "DIA CIRC CONCR
				LEN=0040 INSTALLED UNKN
		---	0400/1912	018 "DIA CIRC CONCR
		---		LEN=0045 INSTALLED UNKN
		---	0400/1333	018 "DIA CIRC CONCR
		---		LEN=0050 INSTALLED UNKN
		---	0400/0777	018 "DIA CIRC CONCR
		---		LEN=0040 INSTALLED UNKN
		---	0400/0396	015 "DIA CIRC CONCR
		---	100370 FT	LEN=0040 INSTALLED UNKN
1 0 00227 0 00 0582+48 100370 FT				
POWERS RD				
(T700)	0400/0000	==	5 0400/0000	LENGTH(AH 3472 BK 3203)
		---		018 "DIA CIRC CONCR
		---	0390/2980	LEN=0040 INSTALLED UNKN
		==	0390/2640	PAGES RD
				(T730)
		---	0390/2600	018 "DIA CIRC METAL
		---		LEN=0040 INSTALLED UNKN
		---	0390/2338	024 "DIA CIRC CONCR
		---		LEN=0045 INSTALLED UNKN
		---	0390/1993	024 "DIA CIRC CONCR
		---		LEN=0040 INSTALLED UNKN
		---	0390/1345	015 "DIA CIR PLASTIC
		---		LEN=0050 INSTALLED UNKN
		---	0390/0355	024 "DIA CIRC CONCR
		---		LEN=0040 INSTALLED UNKN
097167 FT			5 0390/0000	LENGTH(AH 3203 BK 2513)
		---		024 "DIA CIRC METAL
		---	0380/1952	LEN=0045 INSTALLED UNKN
		---	0380/1635	015 "DIA CIRC CONCR
		---		LEN=0100 INSTALLED UNKN
		---	0380/0941	018 "DIA CIRC CONCR
		---		LEN=0045 INSTALLED UNKN
		---	0380/0410	012 "H 24 "W ELLIP METAL
		---		LEN=0040 INSTALLED 2001
094654 FT			5 0380/0000	LENGTH(AH 2513 BK 2666)
		---		015 "DIA CIRC METAL
		---	0370/2630	LEN=0040 INSTALLED UNKN

EXTRACT DATE: 12/21/2024 ROADWAY MANAGEMENT SYSTEM PAGE NUMBER: 85
PRINT DATE: 12/23/2024 SLD COUNTY/SR - ANNUAL PRINT COUNTY: SUSQUEHANNA

DIR: B TOTAL LEN: 29.655 MI. DIST: 04-5 SR: 92
LEFT MUN: JACKSON T RIGHT MUN: JACKSON T

BOWMAN RD
(T637)

0370/1795

1 0 00227 0 00 0498+25 091988 FT
OLD MILL RD
(T708)

0370/0000

JACKSON ST
(SR0492 SEG 0160/2020) 0360/1166

OLD RT 92 RD
(T728)

0360/0509
089384 FT

OLD RT 92 RD
(T728)

0350/3019

0370/1825 024 "DIA CIRC CONCR
LEN=0056 INSTALLED 2003

0370/0730 018 "DIA CIRC CONCR
LEN=0050 INSTALLED 2001

0370/0470 015 "DIA CIRC CONCR
LEN=0045 INSTALLED UNKN

GRIFFITH CR
STRUCTURE LENGTH 12 FT
BMSID 57/0092/0370/0216

0370/0216 091988 FT

0370/0000 LENGTH(AH 2666 BK 2604)
015 "DIA CIRC METAL

0360/2321 LEN=0100 INSTALLED UNKN

0360/1540 024 "DIA CIRC METAL
LEN=0040 INSTALLED UNKN

0360/1250 018 "DIA CIRC CONCR
LEN=0050 INSTALLED UNKN

0360/1166 SNAKE HILL RD
(SR1002 SEG 0010/0000)

0360/0530 015 "DIA CIRC CONCR
LEN=0040 INSTALLED UNKN

089384 FT 1 0 00227 0 00 0469+10
0360/0000 LENGTH(AH 2604 BK 3261)

0350/2992 060"H 12"W CON BOX CUL
LEN=0050 INSTALLED UNKN

0350/2975 TRIB TUNK CR
STRUCTURE LENGTH 10 FT

0350/2329 015 "DIA CIRC CONCR
LEN=0045 INSTALLED UNKN

0350/1974 ROD N GUN RD
(T726)

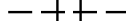

0350/0617 ROD N GUN RD
(T726)

EXTRACT DATE: 12/21/2024 ROADWAY MANAGEMENT SYSTEM PAGE NUMBER: 84
PRINT DATE: 12/23/2024 SLD COUNTY/SR - ANNUAL PRINT COUNTY: SUSQUEHANNA

DIR: B TOTAL LEN: 29.655 MI. DIST: 04-5 SR: 92
LEFT MUN: JACKSON T RIGHT MUN: JACKSON T

086123 FT

086123 FT 1 0 00227 0 00 0439+94
5 0350/0000 LENGTH(AH 3261 BK 3432)
TRIB TUNK CR
STRUCTURE LENGTH 14 FT
0340/3328 BMSID 57/0092/0340/3328



0340/1871 015 "DIA CIRC CONCR
LEN=0040 INSTALLED UNKN
0340/1701 015 "DIA CIRC CONCR
LEN=0011 INSTALLED UNKN
0340/1385 018 "DIA CIRC CONCR
LEN=0050 INSTALLED UNKN
JACKSON
0340/1233 GIBSON T

082691 FT



0340/0333 018 "DIA CIR PLASTIC
LEN=0050 INSTALLED 2002
082691 FT 1 0 00227 0 00 0405+00
018 "DIA CIRC CONCR
5 0340/0000 LEN=0045 INSTALLED UNKN
LENGTH(AH 3432 BK 2562)
036 "DIA CIRC METAL
0330/2390 LEN=0040 INSTALLED UNKN
036 "DIA CIRC METAL
0330/2140 LEN=0045 INSTALLED UNKN
018 "DIA CIRC CONCR
0330/1956 LEN=0040 INSTALLED UNKN

080129 FT



078810 FT



0330/0157 018 "DIA CIRC CONCR
LEN=0045 INSTALLED UNKN
080129 FT 1 0 00227 0 00 0382+57
5 0330/0000 LENGTH(AH 2562 BK 1319)
018 "DIA CIRC CONCR
0320/1180 LEN=0040 INSTALLED UNKN
018 "DIA CIRC CONCR
0320/0585 LEN=0040 INSTALLED UNKN
078810 FT 1 0 00227 0 00 0367+85
018 "DIA CIRC CONCR
LEN=0045 INSTALLED UNKN
FIDDLE LAKE RD
(SR2046 SEG 0012/0000)
5 0320/0000 LENGTH(AH 1319 BK 2001)
018 "DIA CIRC CONCR

EXTRACT DATE: 12/21/2024 ROADWAY MANAGEMENT SYSTEM PAGE NUMBER: 83
PRINT DATE: 12/23/2024 SLD COUNTY/SR - ANNUAL PRINT COUNTY: SUSQUEHANNA

DIR: B TOTAL LEN: 29.655 MI. DIST: 04-5 SR: 92
LEFT MUN: GIBSON T RIGHT MUN: GIBSON T

KONSUR RD
(T591)
LC FOR KONSUR RD
(CONN)

076809 FT

0300/1820

0300/1754

074963 FT

071821 FT

0310/1985 LEN=0050 INSTALLED UNKN
018 "DIA CIRC CONCR
0310/1550 LEN=0045 INSTALLED UNKN
018 "DIA CIRC CONCR
0310/1281 LEN=0040 INSTALLED UNKN
018 "DIA CIRC CONCR
0310/0963 LEN=0040 INSTALLED UNKN

0310/0013 BMS EN 57/0092/0310/0000
076809 FT 1 0 00365 0 01 0773+40
OUTLET STEARNS LAKE
BMSBG 57/0092/0310/0000
LENGTH(AH 2001 BK 1846)

0300/1012 018 "DIA CIRC CONCR
LEN=0045 INSTALLED UNKN
0300/0496 018 "DIA CIRC CONCR
LEN=0040 INSTALLED UNKN
0300/0347 018 "DIA CIRC METAL
LEN=0045 INSTALLED UNKN
018 "DIA CIRC CONCR
0300/0137 LEN=0040 INSTALLED UNKN
0300/0013 BMS EN 57/0092/0300/0000
074963 FT 1 0 00365 0 01 0754+94

0300/0000 BMSBG 57/0092/0300/0000
LENGTH(AH 1846 BK 3142)
0290/2564 018 "DIA CIRC CONCR
LEN=0045 INSTALLED UNKN
0290/2010 018 "DIA CIRC CONCR
LEN=0050 INSTALLED UNKN
0290/1740 018 "DIA CIRC CONCR
LEN=0040 INSTALLED UNKN
0290/1300 018 "DIA CIRC CONCR
LEN=0045 INSTALLED UNKN
0290/1083 024 "DIA CIRC CONCR
LEN=0040 INSTALLED UNKN
0290/0913 018 "DIA CIRC CONCR
LEN=0040 INSTALLED UNKN
0290/0905 UNNAMED RD
(TWP)

071821 FT 1 0 00365 0 01 0723+60
SR 2036 SH

EXTRACT DATE: 12/21/2024 ROADWAY MANAGEMENT SYSTEM PAGE NUMBER: 82
PRINT DATE: 12/23/2024 SLD COUNTY/SR - ANNUAL PRINT COUNTY: SUSQUEHANNA

DIR: B TOTAL LEN: 29.655 MI. DIST: 04-5 SR: 92
LEFT MUN: GIBSON T RIGHT MUN: GIBSON T

STONEHOUSE RD
(T570)

0280/2201

1 0 00365 0 01 0694+85 068937 FT
GREAT BEND TP
(T945)

0280/0000

067019 FT

064410 FT

		(SR2036 SEG 0010/0000)
5	0290/0000	LENGTH(AH 3142 BK 2884)
		024 "DIA CIRC CONCR
	0280/2615	LEN=0045 INSTALLED 2001
		018 "DIA CIRC CONCR
	0280/2530	LEN=0040 INSTALLED 2001
		018 "DIA CIRC CONCR
	0280/2330	LEN=0040 INSTALLED 2001
		018 "DIA CIRC CONCR
	0280/2050	LEN=0045 INSTALLED 2001
		036 "DIA CIRC CONCR
	0280/1735	LEN=0045 INSTALLED 2001
		018 "DIA CIRC CONCR
	0280/1380	LEN=0099 INSTALLED 2001
		036 "DIA CIRC CONCR
	0280/0890	LEN=0045 INSTALLED 2001
		015 "DIA CIRC CONCR
	0280/0570	LEN=0045 INSTALLED 2001
	068937 FT	SR 2034 SH
		(SR2034 SEG 0080/2102)
5	0280/0000	LENGTH(AH 2884 BK 1918)
		018 "DIA CIRC CONCR
	0270/0636	LEN=0045 INSTALLED UNKN
	067019 FT	1 0 00365 0 01 0674+53
5	0270/0000	LENGTH(AH 1918 BK 2609)
		018 "DIA CIRC CONCR
	0260/2170	LEN=0040 INSTALLED UNKN
		018 "DIA CIRC METAL
	0260/1675	LEN=0040 INSTALLED UNKN
		024 "DIA CIRC CONCR
	0260/1200	LEN=0045 INSTALLED UNKN
		018 "DIA CIRC CONCR
	0260/0385	LEN=0040 INSTALLED UNKN
	064410 FT	1 0 00365 0 01 0649+30
5	0260/0000	LENGTH(AH 2609 BK 2315)
		018 "DIA CIRC CONCR
	0250/2220	LEN=0040 INSTALLED UNKN
		018 "DIA CIRC CONCR
	0250/1900	LEN=0040 INSTALLED UNKN
		018 "DIA CIRC CONCR
	0250/0830	LEN=0060 INSTALLED UNKN

DIR: B TOTAL LEN: 29.655 MI. DIST: 04-5 SR: 92
LEFT MUN: GIBSON T RIGHT MUN: GIBSON T

062095 FT		062095 FT	1 0 00365 0 01 0626+53
			PICKERING P
			STRUCTURE LENGTH 15 FT
			BMSID 57/0092/0250/0000
			LENGTH(AH 2315 BK 3671)
			018 "DIA CIRC CONCR
			LEN=0040 INSTALLED UNKN
			018 "DIA CIRC CONCR
			LEN=0045 INSTALLED UNKN
			015 "DIA CIRC CONCR
			LEN=0075 INSTALLED UNKN
			024 "DIA CIRC CONCR
			LEN=0100 INSTALLED UNKN
			024 "DIA CIR PLASTIC
			LEN=0040 INSTALLED UNKN
			018 "DIA CIRC CONCR
			LEN=0045 INSTALLED UNKN
			024 "DIA CIR PLASTIC
			LEN=0045 INSTALLED UNKN
058424 FT		058424 FT	1 0 00365 0 01 0589+61
			LENGTH(AH 3671 BK 2330)
			024 "DIA CIRC CONCR
			LEN=0040 INSTALLED UNKN
STONEHOUSE RD (T570)	0230/1084		
			064 "DIA CIRC METAL
			LEN=0040 INSTALLED UNKN
			015 "DIA CIRC CONCR
			LEN=0100 INSTALLED UNKN
056094 FT		056094 FT	1 0 00365 0 01 0566+45
			DRAINAGE
			STRUCTURE LENGTH 7 FT
			BMSID 57/0092/0230/0000
			LENGTH(AH 2330 BK 3642)
			024 "DIA CIRC CONCR
			LEN=0040 INSTALLED UNKN
			018 "DIA CIRC CONCR
			LEN=0040 INSTALLED UNKN
			015 "DIA CIRC METAL
			LEN=0040 INSTALLED UNKN
			018 "DIA CIRC CONCR
SR 2075 SH (SR2075 SEG 0010/0000)	0230/0000		

EXTRACT DATE: 12/21/2024 ROADWAY MANAGEMENT SYSTEM PAGE NUMBER: 80
PRINT DATE: 12/23/2024 SLD COUNTY/SR - ANNUAL PRINT COUNTY: SUSQUEHANNA

DIR: B TOTAL LEN: 29.655 MI. DIST: 04-5 SR: 92
LEFT MUN: GIBSON T RIGHT MUN: GIBSON T

052452 FT

049952 FT

1 0 00365 0 01 0477+75 047227 FT
SR 2067 SH
(SR2067 SEG 0080/0000) 0200/0000

UNNAMED RD
(T589)

0190/2446

0220/1150	LEN=0050	INSTALLED UNKN
018 "DIA	CIRC CONCR	
0220/0734	LEN=0040	INSTALLED UNKN
018 "DIA	CIRC CONCR	
0220/0445	LEN=0055	INSTALLED UNKN
052452 FT	1 0 00365 0 01 0529+66	
5 0220/0000	LENGTH(AH 3642 BK 2500)	
018 "DIA	CIR PLASTIC	
0210/2420	LEN=0035	INSTALLED 2005
018 "DIA	CIRC METAL	
0210/2045	LEN=0045	INSTALLED UNKN
018 "DIA	CIRC METAL	
0210/1303	LEN=0050	INSTALLED UNKN
018 "DIA	CIRC CONCR	
0210/0950	LEN=0040	INSTALLED UNKN
018 "DIA	CIRC CONCR	
0210/0440	LEN=0045	INSTALLED UNKN
015 "DIA	CIRC CONCR	
0210/0115	LEN=0040	INSTALLED UNKN
049952 FT	1 0 00365 0 01 0505+00	
5 0210/0000	LENGTH(AH 2500 BK 2725)	
018 "DIA	CIRC CONCR	
0200/2522	LEN=0050	INSTALLED UNKN
024 "DIA	CIRC CONCR	
0200/1849	LEN=0045	INSTALLED UNKN
018 "DIA	CIRC CONCR	
0200/1629	LEN=0040	INSTALLED UNKN
018 "DIA	CIRC CONCR	
0200/1319	LEN=0040	INSTALLED UNKN
024 "DIA	CIRC CONCR	
0200/1170	LEN=0050	INSTALLED UNKN
018 "DIA	CIRC CONCR	
0200/0852	LEN=0050	INSTALLED UNKN
018 "DIA	CIRC CONCR	
0200/0630	LEN=0045	INSTALLED UNKN
018 "DIA	CIRC CONCR	
0200/0514	LEN=0040	INSTALLED UNKN
047227 FT		
5 0200/0000	LENGTH(AH 2725 BK 3242)	
SR 2067 SH		
(SR2067 SEG 0070/1402)		
0190/2884	BMSSEN 57/0092/0190/2448	
0190/2487	1 0 00365 0 01 0469+74	
	BELL CREEK	
0190/2448	BMSBG 57/0092/0190/2448	
018 "DIA	CIRC CONCR	

EXTRACT DATE: 12/21/2024 ROADWAY MANAGEMENT SYSTEM PAGE NUMBER: 79
PRINT DATE: 12/23/2024 SLD COUNTY/SR - ANNUAL PRINT COUNTY: SUSQUEHANNA

DIR: B TOTAL LEN: 29.655 MI. DIST: 04-5 SR: 92
LEFT MUN: GIBSON T RIGHT MUN: GIBSON T

SR 2071 SH
(SR2071 SEG 0010/0000) 0190/1788

043985 FT

041474 FT

038956 FT

0190/2010	LEN=0048	INSTALLED	2001
024 "DIA	CIR	PLASTIC	
0190/1800	LEN=0040	INSTALLED	UNKN
0190/1201	015 "DIA	CIRC	CONCR
	LEN=0050	INSTALLED	UNKN
0190/0911	018 "DIA	CIRC	CONCR
	LEN=0040	INSTALLED	UNKN
0190/0600	024 "DIA	CIRC	CONCR
	LEN=0040	INSTALLED	UNKN
043985 FT	1 0 00365	0 01 0444+84	
0190/0000	LENGTH(AH	3242 BK 2511)	
0180/2257	015 "DIA	CIRC	CONCR
	LEN=0045	INSTALLED	UNKN
0180/2034	018 "DIA	CIRC	CONCR
	LEN=0040	INSTALLED	UNKN
0180/1606	018 "DIA	CIRC	CONCR
	LEN=0040	INSTALLED	UNKN
0180/0523	018 "DIA	CIR	PLASTIC
	LEN=0050	INSTALLED	UNKN
041474 FT	1 0 00365	0 01 0420+20	
0180/0000	LENGTH(AH	2511 BK 2518)	
0170/2327	024 "DIA	CIRC	CONCR
	LEN=0100	INSTALLED	UNKN
0170/1229	018 "DIA	CIR	PLASTIC
	LEN=0045	INSTALLED	UNKN
0170/0946	LEDGER RD		
	(SR2065 SEG 0054/0490)		
0170/0758	018 "DIA	CIRC	CONCR
	LEN=0040	INSTALLED	UNKN
0170/0615	GIBSON		
	LENOX T		
0170/0084	015 "DIA	CIRC	CONCR
	LEN=0050	INSTALLED	UNKN
038956 FT	1 0 00365	0 01 0395+02	
0170/0000	LENGTH(AH	2518 BK 2367)	
0160/2166	018 "DIA	CIRC	CONCR
	LEN=0040	INSTALLED	UNKN
0160/1794	015 "DIA	CIRC	CONCR
	LEN=0060	INSTALLED	UNKN
0160/1264	015 "DIA	CIRC	CONCR
	LEN=0050	INSTALLED	UNKN

EXTRACT DATE: 12/21/2024 ROADWAY MANAGEMENT SYSTEM PAGE NUMBER: 78
PRINT DATE: 12/23/2024 SLD COUNTY/SR - ANNUAL PRINT COUNTY: SUSQUEHANNA

DIR: B TOTAL LEN: 29.655 MI. DIST: 04-5 SR: 92
LEFT MUN: LENOX T RIGHT MUN: LENOX T

			0160/0303	018 "DIA CIRC CONCR
			0160/0015	LEN=0040 INSTALLED UNKN
	036589 FT		036589 FT	BMSSEN 57/0092/0160/0000
				1 0 00365 0 01 0371+41
				BR TUNK CRK
				BMSBG 57/0092/0160/0000
			0160/0000	LENGTH(AH 2367 BK 1555)
			0150/1141	015 "DIA CIRC CONCR
				LEN=0045 INSTALLED UNKN
SR 2073 SH				
(SR2073 SEG 0010/0000)	0150/0934			
			0150/0928	015 "DIA CIRC CONCR
				LEN=0040 INSTALLED UNKN
			0150/0750	018 "DIA CIRC CONCR
				LEN=0048 INSTALLED 2001
				036 "DIA CIRC METAL
	035034 FT		0150/0442	LEN=0050 INSTALLED UNKN
			035034 FT	1 0 00365 0 01 0355+16
			0150/0000	LENGTH(AH 1555 BK 2301)
				018 "DIA CIRC CONCR
			0140/2001	LEN=0040 INSTALLED UNKN
				024 "DIA CIRC CONCR
			0140/1883	LEN=0040 INSTALLED UNKN
				018 "DIA CIRC CONCR
			0140/1590	LEN=0050 INSTALLED UNKN
			0140/0907	024 "DIA CIRC CONCR
				LEN=0040 INSTALLED UNKN
			0140/0737	018 "DIA CIRC CONCR
				LEN=0045 INSTALLED UNKN
				018 "DIA CIRC CONCR
			0140/0265	LEN=0099 INSTALLED UNKN
TO 8003/0750 SH				
(CONN)				
	0140/0100			
	032733 FT		032733 FT	1 0 00365 0 01 0333+06
				RAMP D RD
				(SR8003 SEG 0750/0000)
				MFC BEGIN = D
			0140/0000	LENGTH(AH 2301 BK 2349)
				SR 0081 NB
			0130/2144	OP ID 57/0081/2114/0619
				018 "DIA CIRC CONCR
			0130/2100	LEN=0025 INSTALLED UNKN
				SR 0081 SB
			0130/2047	OP ID 57/0081/2115/0608
			0130/1664	BMSSEN 57/0092/0130/1566
				1 0 00365 0 01 0324+96
				TRIB TUNK CR
RAMP C RD				
(SR8003 SEG 0500/0672)	0130/1934			

EXTRACT DATE: 12/21/2024 ROADWAY MANAGEMENT SYSTEM PAGE NUMBER: 77
PRINT DATE: 12/23/2024 SLD COUNTY/SR - ANNUAL PRINT COUNTY: SUSQUEHANNA

DIR: B TOTAL LEN: 29.655 MI. DIST: 04-5 SR: 92
LEFT MUN: LENOX T RIGHT MUN: LENOX T

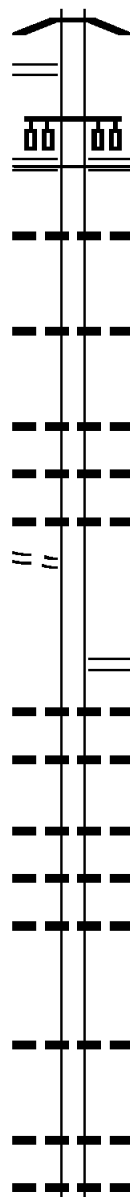
CREEK RD
(SR2063 SEG 0010/0000) 0130/1103

030384 FT

MILFORD & OWEGO TP
(T508)

0120/0022
028325 FT

025029 FT



0130/1566 BMSBG 57/0092/0130/1566

SR 0106 SH
(SR0106 SEG 0122/0000)

0130/0932 MFC BEGIN = C

0130/0125 018 "DIA CIRC CONCR
LEN=0070 INSTALLED UNKN
030384 FT 1 0 00365 0 01 0305+94
5 0130/0000 LENGTH(AH 2349 BK 2059)
018 "DIA CIRC METAL
0120/2024 LEN=0050 INSTALLED UNKN

0120/1118 018 "DIA CIRC CONCR
LEN=0040 INSTALLED UNKN
0120/0769 015 "DIA CIRC CONCR
LEN=0050 INSTALLED UNKN
0120/0208 018 "DIA CIRC CONCR
LEN=0050 INSTALLED UNKN

028325 FT 1 0 00365 0 01 0284+31
FEDUCHAK LN
5 0120/0000 (SR2022 SEG 0120/0000)
LENGTH(AH 2059 BK 3296)
0110/3270 018 "DIA CIRC CONCR
LEN=0050 INSTALLED UNKN
0110/2890 018 "DIA CIRC CONCR
LEN=0045 INSTALLED UNKN

0110/2166 018 "DIA CIRC CONCR
LEN=0040 INSTALLED UNKN
0110/1770 018 "DIA CIRC CONCR
LEN=0050 INSTALLED UNKN
0110/1295 015 "DIA CIRC CONCR
LEN=0050 INSTALLED UNKN

0110/0034 024 "DIA CIRC CONCR
LEN=0045 INSTALLED UNKN
025029 FT 1 0 00365 0 01 0252+09
5 0110/0000 LENGTH(AH 3296 BK 2019)
0100/1782 018 "DIA CIRC CONCR
LEN=0040 INSTALLED UNKN
0100/1388 018 "DIA CIRC CONCR
LEN=0040 INSTALLED 2001

EXTRACT DATE: 12/21/2024 ROADWAY MANAGEMENT SYSTEM PAGE NUMBER: 76
PRINT DATE: 12/23/2024 SLD COUNTY/SR - ANNUAL PRINT COUNTY: SUSQUEHANNA

DIR: B TOTAL LEN: 29.655 MI. DIST: 04-5 SR: 92
LEFT MUN: LENOX T RIGHT MUN: LENOX T

	023010 FT	0100/0880	018 "DIA CIRC CONCR LEN=0040 INSTALLED UNKN
		0100/0540	018 "DIA CIRC CONCR LEN=0050 INSTALLED UNKN
		0100/0197	018 "DIA CIRC CONCR LEN=0045 INSTALLED UNKN
		023010 FT	1 0 00365 0 01 0231+42
		0100/0000	LENGTH(AH 2019 BK 2578) 015 "DIA CIRC CONCR
		0090/2370	LEN=0050 INSTALLED UNKN
		0090/1287	BMS EN 57/0092/0090/1257 1 0 00365 0 01 0218+33
		0090/1257	PARTNERS CRK BMS BG 57/0092/0090/1257
		0090/0068	018 "DIA CIRC CONCR LEN=0060 INSTALLED UNKN
1 0 00365 0 01 0205+85 020432 FT		020432 FT	
FRANKLIN RD		0090/0000	LENGTH(AH 2578 BK 3135)
(T432)		0080/2755	018 "DIA CIRC CONCR LEN=0050 INSTALLED UNKN
		0080/2280	015 "DIA CIRC CONCR LEN=0060 INSTALLED UNKN
		0080/1985	018 "DIA CIRC CONCR LEN=0050 INSTALLED UNKN
		0080/1769	MARCY HILL RD (T434)
		0080/1397	015 "DIA CIR PLASTIC LEN=0050 INSTALLED UNKN
		0080/1069	018 "DIA CIRC METAL LEN=0060 INSTALLED UNKN
		0080/0383	015 "DIA CIRC CONCR LEN=0060 INSTALLED UNKN
		0080/0197	024 "DIA CIRC CONCR LEN=0060 INSTALLED UNKN
017297 FT		017297 FT	1 0 00365 0 01 0174+70
		0080/0000	LENGTH(AH 3135 BK 2969)
		0070/1748	018 "DIA CIRC CONCR LEN=0052 INSTALLED UNKN
		0070/1102	015 "DIA CIRC CONCR LEN=0060 INSTALLED UNKN

EXTRACT DATE: 12/21/2024 ROADWAY MANAGEMENT SYSTEM PAGE NUMBER: 75
PRINT DATE: 12/23/2024 SLD COUNTY/SR - ANNUAL PRINT COUNTY: SUSQUEHANNA

DIR: B TOTAL LEN: 29.655 MI. DIST: 04-5 SR: 92
LEFT MUN: LENOX T RIGHT MUN: LENOX T

SR 2045 SH
(SR2045 SEG 0060/2418) 0060/2032

014328 FT

011985 FT

009492 FT

007346 FT

0070/0740

0070/0028
014328 FT

5 0070/0000
0060/2069

0060/0784

0060/0068
011985 FT
5 0060/0000

0050/2070

0050/1276
0050/0773

0050/0370
009492 FT

5 0050/0000

0040/1450

0040/1065

0040/0735

0040/0358
007346 FT
5 0040/0000

0030/2100

0030/1560

015 "DIA CIRC CONCR
LEN=0050 INSTALLED UNKN

BMS EN 57/0092/0070/0000
1 0 00365 0 01 0145+36
TOWER BRCH
BMSBG 57/0092/0070/0000
LENGTH(AH 2969 BK 2343)
018 "DIA CIRC CONCR
LEN=0100 INSTALLED UNKN

015 "DIA CIRC METAL
LEN=0060 INSTALLED UNKN

018 "DIA CIR PLASTIC
LEN=0050 INSTALLED UNKN
1 0 00365 0 01 0121+48
LENGTH(AH 2343 BK 2493)
015 "DIA CIRC CONCR
LEN=0060 INSTALLED UNKN

015 "DIA CIRC CONCR
LEN=0060 INSTALLED UNKN
015 "DIA CIRC CONCR
LEN=0060 INSTALLED UNKN
018 "DIA CIRC METAL
LEN=0050 INSTALLED UNKN
1 0 00365 0 01 0096+55
MALONEY HILL RD
(T463)
5 0050/0000 LENGTH(AH 2493 BK 2146)

015 "DIA CIRC CONCR
LEN=0060 INSTALLED UNKN
015 "DIA CIRC CONCR
LEN=0060 INSTALLED UNKN
018 "DIA CIRC CONCR
LEN=0055 INSTALLED UNKN
015 "DIA CIRC CONCR
LEN=0060 INSTALLED UNKN
1 0 00365 0 01 0075+12
LENGTH(AH 2146 BK 2160)
018 "DIA CIRC CONCR
LEN=0045 INSTALLED UNKN
018 "DIA CIRC METAL
LEN=0045 INSTALLED UNKN

EXTRACT DATE: 12/21/2024 ROADWAY MANAGEMENT SYSTEM PAGE NUMBER: 74
PRINT DATE: 12/23/2024 SLD COUNTY/SR - ANNUAL PRINT COUNTY: SUSQUEHANNA

DIR: B TOTAL LEN: 29.655 MI. DIST: 04-5 SR: 92
LEFT MUN: LENOX T RIGHT MUN: LENOX T

GLENNWOOD RD
(SR2039 SEG 0010/0000) 0030/0637

005186 FT

002018 FT

000000 FT

0030/0957	018 "DIA CIRC CONCR LEN=0052 INSTALLED UNKN
0030/0605	BMS EN 57/0092/0030/0571 1 0 00365 0 01 0052+20 MILLARD CRK
0030/0571	BMS BG 57/0092/0030/0571 015 "DIA CIRC CONCR
0030/0228	LEN=0060 INSTALLED UNKN
005186 FT	1 0 00365 0 01 0046+49
0030/0000	LENGTH(AH 2160 BK 3168) 036 "DIA CIRC CONCR
0020/3076	LEN=0070 INSTALLED UNKN
0020/2858	024 "DIA CIRC CONCR
0020/2288	LEN=0060 INSTALLED UNKN
0020/2022	018 "DIA CIRC CONCR
0020/1666	LEN=0050 INSTALLED UNKN
0020/1501	015 "DIA CIRC CONCR
0020/1251	LEN=0055 INSTALLED UNKN
0020/0906	018 "DIA CIRC CONCR
0020/0119	LEN=0051 INSTALLED UNKN
002018 FT	018 "DIA CIRC CONCR LEN=0060 INSTALLED 1999 1 0 00365 0 01 0021+50 SR 0374 SH
0020/0000	(SR0374 SEG 0010/0000) LENGTH(AH 3168 BK 2018) 018 "DIA CIRC CONCR
0010/1826	LEN=0045 INSTALLED UNKN
000000 FT	1 0 00365 0 00 0000+00 NC SR 0092 SH INTER-BK WYOMING CO SR 0092 SH (SR0092 SEG 0520/3066) MFC BEGIN = D BK-WYOMING (65)
0010/0000	LENGTH(AH 2018 BK 0000)

EXTRACT DATE: 12/21/2024 ROADWAY MANAGEMENT SYSTEM PAGE NUMBER: 73
PRINT DATE: 12/23/2024 SLD COUNTY/SR - ANNUAL PRINT COUNTY: SUSQUEHANNA

DIR: N TOTAL LEN: 27.236 MI. DIST: 04-5 SR: 81
LEFT MUN: GREAT BEND T RIGHT MUN: GREAT BEND T

NEW YORK STATE LINE		143806 FT		143807 FT	NEW YORK STATE LINE	
(STBD)		INTER-AHD		INTER-AHD	(STBD)	
CROSSOVER RD		2325/1336		2324/1336	CROSSOVER RD	
(CONN)		2325/1299		2324/1301	(CONN)	
				M 2324/1117	INAC	216
				2324/1071	024 "DIA CIRC CONCR	LEN=0110 INSTALLED UNKN
INAC	216	2325/1053M				
024 "DIA CIRC CONCR		2325/1052				
LEN=0200 INSTALLED UNKN						
018 "DIA CIRC CONCR		2325/0732		2324/0759	018 "DIA CIRC CONCR	LEN=0110 INSTALLED UNKN
LEN=0150 INSTALLED UNKN						
018 "DIA CIRC CONCR		2325/0532		2324/0564	018 "DIA CIRC CONCR	LEN=0110 INSTALLED UNKN
LEN=0150 INSTALLED UNKN						
018 "DIA CIRC CONCR		2325/0288		2324/0315	018 "DIA CIRC CONCR	LEN=0110 INSTALLED UNKN
LEN=0200 INSTALLED UNKN						
0 0 00000 0 00 0000+00		142470 FT				
LENGTH(AH 1336 BK 2643)		2325/0000		142471 FT	0 0 00000 0 00 0000+00	
				2324/0000	LENGTH(AH 1336 BK 2618)	
					018 "DIA CIRC CONCR	
					LEN=0110 INSTALLED UNKN	
018 "DIA CIRC CONCR		2321/2414		2320/2430		
LEN=0100 INSTALLED UNKN						
018 "DIA CIRC CONCR						

DIR: N		TOTAL LEN:	27.236 MI.	DIST: 04-5	SR:	B1
LEFT MUN: GREAT BEND T				RIGHT MUN: GREAT BEND T		
LEN=0150	INSTALLED UNKN	2321/2081	-- --			
018 "DIA	CIRC CONCR			2320/1781	018 "DIA CIRC CONCR	INSTALLED UNKN
LEN=0070	INSTALLED UNKN	2321/1764	-- --		LEN=0300	
036 "DIA	CIRC CONCR			2320/1133	036 "DIA CIRC CONCR	INSTALLED UNKN
LEN=0200	INSTALLED UNKN	2321/1126	-- --		LEN=0120	
024 "DIA	CIRC CONCR			2320/0927	024 "DIA CIRC CONCR	INSTALLED UNKN
LEN=0150	INSTALLED UNKN	2321/0916	-- --		LEN=0130	
024 "DIA	CIRC CONCR			2320/0537	018 "DIA CIRC CONCR	INSTALLED UNKN
LEN=0150	INSTALLED UNKN	2321/0531	-- --		LEN=0130	
030 "DIA	CIRC CONCR			2320/0288	030 "DIA CIRC CONCR	INSTALLED UNKN
LEN=0070	INSTALLED UNKN	2321/0266	-- --		LEN=0070	
WELCOME CENTER RD						
SR9203 SEG 0010/0000)		2321/0213	//			
0 01001 0 00 1398+27		139827 FT		139853 FT	1 0 01001 0 00 1398+52	
MILEPOST 232.00					MILEPOST 232.00	
LENGTH(AH 2643 BK 2579)		2321/0000	S-- S	2320/0000	LENGTH(AH 2618 BK 2627)	
					018 "DIA CIRC CONCR	INSTALLED UNKN
018 "DIA	CIRC CONCR			2314/2458	LEN=0090	
LEN=0150	INSTALLED UNKN	2315/2386	-- --			
030 "DIA	CIRC CONCR					
LEN=0090	INSTALLED UNKN	2315/1954	-- --			
WELCOME CENTER RD						
SR9203 SEG 0010/3443)		2315/1795	//			
018 "DIA	CIRC CONCR			2314/1630	018 "DIA CIRC CONCR	INSTALLED UNKN
LEN=0090	INSTALLED UNKN	2315/1550	-- --		LEN=0070	
				2314/1407	018 "DIA CIRC METAL	INSTALLED UNKN
					LEN=0070	
BMS EN 57/0081/2315/0890		2315/0971	RBR RBR	2314/1042	BMS EN 57/0081/2314/0961	
0 01001 0 00 1382+52					1 0 01001 0 00 1382+88	
3					P3	
TROWBRIDGE C			RBR RBR		TROWBRIDGE CR	
BMSG 57/0081/2315/0890		2315/0890		2314/0961	BMSG 57/0081/2314/0961	

EXTRACT DATE: 12/21/2024 ROADWAY MANAGEMENT SYSTEM PAGE NUMBER: 71
PRINT DATE: 12/23/2024 SLD COUNTY/SR - ANNUAL PRINT COUNTY: SUSQUEHANNA

DIR: N TOTAL LEN: 27.236 MI. DIST: 04-5 SR: 81
LEFT MUN: GREAT BEND T RIGHT MUN: GREAT BEND T

DMS SIGN STRUCTURE			
BMSID 57/0081/2315/0446	2315/0446		
018 "DIA CIRC CONCR			
LEN=0080	INSTALLED UNKN 2315/0407		
SR 1029			
OP ID 57/1029/0010/1051	2315/0313		
1 0 01001 0 00 1367+89	137248 FT		
LENGTH(AH 2579 BK 2652)	2315/0000		
018 "DIA CIRC CONCR			
LEN=0060	INSTALLED 1998 2311/2600		
2314/0514		018 "DIA CIRC CONCR	
		LEN=0100 INSTALLED UNKN	
SR 1029			
2314/0423		OP ID 57/1029/0010/1051	
		018 "DIA CIRC CONCR	
2314/0023		LEN=0085 INSTALLED UNKN	
137226 FT		1 0 01001 0 00 1372+83	
2314/0000		LENGTH(AH 2627 BK 2640)	
2310/1910		018 "DIA CIRC CONCR	
		LEN=0080 INSTALLED UNKN	
2310/0911		054 "DIA CIRC CONCR	
		LEN=0150 INSTALLED UNKN	
2310/0194		018 "DIA CIRC CONCR	
		LEN=0060 INSTALLED UNKN	
134586 FT		1 0 01001 0 00 1345+85	
2310/0000		LENGTH(AH 2640 BK 2641)	
2304/2177		018 "DIA CIRC CONCR	
		LEN=0060 INSTALLED UNKN	
2304/2119		CROSSOVER RD	
		(CONN)	
2304/1929		018 "DIA CIRC CONCR	
		LEN=0070 INSTALLED UNKN	
2304/1566		018 "DIA CIRC CONCR	
		LEN=0070 INSTALLED UNKN	

EXTRACT DATE: 12/21/2024 ROADWAY MANAGEMENT SYSTEM PAGE NUMBER: 70
PRINT DATE: 12/23/2024 SLD COUNTY/SR - ANNUAL PRINT COUNTY: SUSQUEHANNA

DIR: N TOTAL LEN: 27.236 MI. DIST: 04-5 SR: 81
LEFT MUN: GREAT BEND B RIGHT MUN: GREAT BEND B

018 "DIA CIRC CONCR LEN=0060 INSTALLED UNKN 2305/1524	---	2304/1214	018 "DIA CIRC CONCR LEN=0140 INSTALLED UNKN
018 "DIA CIRC CONCR LEN=0060 INSTALLED UNKN 2305/1189	---		
BMS EN 57/0081/2305/0920 2305/1061 1 0 01001 0 00 1329+24 P3 NEW YORK, SYSQUEHANN RR BMSBG 57/0081/2305/0920 2305/0920 GREAT BEND GREAT BEND T 2305/0676	<div>RBR</div> <div>RBR</div>	2304/1040	BMS EN 57/0081/2304/0904 1 0 01001 0 00 1329+29 P3 NEW YORK, SYSQUEHANN RR BMSBG 57/0081/2304/0904 GREAT BEND GREAT BEND B RAMP A RD (SR8011 SEG 0750/0638)
RAMP B RD (SR8011 SEG 0500/0000) 2305/0663	==	2304/0682	
	---	2304/0240	072 "DIA CIRC CONCR LEN=0240 INSTALLED UNKN
BMS EN 57/0081/2305/0000 2305/0138 1 0 01001 0 00 1320+18 131904 FT P3 SR 0171 NB BMSBG 57/0081/2305/0000 LENGTH(AH 2692 BK 2622) 2305/0000	<div>RBR</div> <div>RBR</div>	2304/0138 131945 FT	BMS EN 57/0081/2304/0000 1 0 01001 0 00 1320+35 P3 SR 0171 NB BMSBG 57/0081/2304/0000 GREAT BEND GREAT BEND T LENGTH(AH 2641 BK 2640)
018 "DIA CIRC CONCR LEN=0063 INSTALLED UNKN 2301/2471 RAMP C RD (SR8011 SEG 0250/0483) 2301/2236	---	2304/0000	
	==	2300/2101	RAMP D RD (SR8011 SEG 0010/0000)
BMS EN 57/0081/2301/1035 2301/1709	<div>RBR</div> <div>RBR</div>	2300/1728	BMS EN 57/0081/2300/1054

DIR: N TOTAL LEN: 27.236 MI. DIST: 04-5 SR: 81
LEFT MUN: GREAT BEND T RIGHT MUN: GREAT BEND T

```

1 0 01001 0 00 1301+75
P3
SR 1010
2300/1054 BMSBG 57/0081/2300/1054

2300/0104 018 "DIA CIRC CONCR
LEN=0065 INSTALLED UNKN

2300/0044 CROSSOVER RD
2300/0005 (CONN)
129305 FT 1 0 01001 0 00 1293+04
DRAINAGE
STRUCTURE LENGTH 5 FT
BMSID 57/0081/2300/0000
MILEPOST 230.00
2300/0000 LENGTH(AH 2640 BK 2641)
018 "DIA CIRC CONCR
2294/2480 LEN=0200 INSTALLED UNKN

2294/2196 030 "DIA CIRC CONCR
LEN=0080 INSTALLED UNKN

2294/1971 018 "DIA CIRC CONCR
LEN=0075 INSTALLED UNKN

2294/1671 032 "DIA CIRC CONCR
LEN=0080 INSTALLED UNKN
076"H 76"W CONC STRUCT
2294/1153 LEN=0170 INSTALLED UNKN
DRAINAGE
STRUCTURE LENGTH 6 FT
2294/1152 BMSID 57/0081/2294/1153

2294/0872 018 "DIA CIRC CONCR
LEN=0080 INSTALLED UNKN

2294/0578 018 "DIA CIRC CONCR
LEN=0080 INSTALLED UNKN

```

[illegible]

EXTRACT DATE: 12/21/2024 ROADWAY MANAGEMENT SYSTEM PAGE NUMBER: 67
PRINT DATE: 12/23/2024 SLD COUNTY/SR - ANNUAL PRINT COUNTY: SUSQUEHANNA

DIR: N TOTAL LEN: 27.236 MI. DIST: 04-5 SR: 81
LEFT MUN: GREAT BEND T RIGHT MUN: GREAT BEND T

1 0 01001 0 00 1215+19 121465 FT					121462 FT	1 0 01001 0 00 1214+51
LENGTH(AH 2536 BK 2640) 2285/0000	5				5 2284/0000	LENGTH(AH 2580 BK 2613)
018 "DIA CIRC CONCR						
LEN=0108 INSTALLED UNKN 2281/2567	---					
072 "DIA CIRC CONCR						
LEN=0228 INSTALLED UNKN 2281/2328	---					
					2280/2320	064 "DIA CIRC CONCR
018 "DIA CIRC CONCR						LEN=0228 INSTALLED UNKN
LEN=0125 INSTALLED UNKN 2281/2082	---					
018 "DIA CIRC CONCR						
LEN=0124 INSTALLED UNKN 2281/1552	---					
024 "DIA CIRC CONCR						
LEN=0264 INSTALLED UNKN 2281/1455	---					
					2280/1442	024 "DIA CIRC CONCR
CROSSOVER RD						LEN=0266 INSTALLED UNKN
(CONN) 2281/1009					2280/1013	CROSSOVER RD
						(CONN)
					2280/0999	018 "DIA CIRC CONCR
						LEN=0065 INSTALLED UNKN
042 "DIA CIRC CONCR					2280/0755	042 "DIA CIRC CONCR
LEN=0100 INSTALLED UNKN 2281/0739	---					LEN=0060 INSTALLED UNKN
					2280/0311	024 "DIA CIRC CONCR
024 "DIA CIRC CONCR						LEN=0065 INSTALLED UNKN
LEN=0060 INSTALLED UNKN 2281/0307	---					
1 0 01001 0 00 1188+25 118825 FT					118849 FT	1 0 01001 0 00 1188+48
MILEPOST 228.00						MILEPOST 228.00
LENGTH(AH 2640 BK 2594) 2281/0000	5				5 2280/0000	LENGTH(AH 2613 BK 2642)
						036 "DIA CIRC CONCR
036 "DIA CIRC CONCR					2274/2428	LEN=0065 INSTALLED UNKN
LEN=0075 INSTALLED UNKN 2275/2402	---					
					2274/1730	018 "DIA CIRC CONCR
018 "DIA CIRC CONCR						LEN=0075 INSTALLED UNKN
LEN=0050 INSTALLED UNKN 2275/1715	---					
					2274/1523	018 "DIA CIRC CONCR
018 "DIA CIRC CONCR						LEN=0075 INSTALLED UNKN
LEN=0055 INSTALLED UNKN 2275/1509	---					
					2274/1347	036 "DIA CIRC CONCR
018 "DIA CIRC CONCR						LEN=0105 INSTALLED UNKN
LEN=0040 INSTALLED UNKN 2275/1316	---					
048 "DIA CIRC CONCR						042 "DIA CIRC CONCR

EXTRACT DATE: 12/21/2024 ROADWAY MANAGEMENT SYSTEM PAGE NUMBER: 66
PRINT DATE: 12/23/2024 SLD COUNTY/SR - ANNUAL PRINT COUNTY: SUSQUEHANNA

DIR: N TOTAL LEN: 27.236 MI. DIST: 04-5 SR: 81
LEFT MUN: GREAT BEND T RIGHT MUN: GREAT BEND T

LEN=0120	INSTALLED	UNKN	2275/0870	---	---	---	---	2274/0870	LEN=0110	INSTALLED	UNKN
				---	---	---	---		018 "DIA	CIRC	CONCR
018 "DIA	CIRC	CONCR						2274/0623	LEN=0075	INSTALLED	UNKN
LEN=0115	INSTALLED	2002	2275/0585	---	---	---	---				
				---	---	---	---	2274/0271	018 "DIA	CIRC	CONCR
018 "DIA	CIRC	CONCR							LEN=0075	INSTALLED	UNKN
LEN=0120	INSTALLED	UNKN	2275/0212	---	---	---	---				
1 0 01001	0 00	1163+25	116231 FT					116207 FT	1 0 01001	0 00	1163+00
LENGTH(AH	2594	BK	2640)	5			5	2274/0000	LENGTH(AH	2642	BK
									018 "DIA	CIRC	CONCR
								2270/2564	LEN=0075	INSTALLED	UNKN
018 "DIA	CIRC	CONCR									
LEN=0040	INSTALLED	UNKN	2271/2532	---	---	---	---				
018 "DIA	CIRC	CONCR									
LEN=0040	INSTALLED	UNKN	2271/2316	---	---	---	---				
				---	---	---	---	2270/2313	018 "DIA	CIRC	CONCR
036 "DIA	CIRC	CONCR							LEN=0075	INSTALLED	UNKN
LEN=0045	INSTALLED	UNKN	2271/2108	---	---	---	---				
				---	---	---	---	2270/2106	042 "DIA	CIRC	CONCR
									LEN=0075	INSTALLED	UNKN
								2270/1829	018 "DIA	CIRC	CONCR
018 "DIA	CIRC	CONCR							LEN=0080	INSTALLED	UNKN
LEN=0042	INSTALLED	UNKN	2271/1787	---	---	---	---				
				---	---	---	---	2270/1290	024 "DIA	CIRC	CONCR
									LEN=0230	INSTALLED	UNKN
								2270/0904	024 "DIA	CIRC	CONCR
024 "DIA	CIRC	CONCR							LEN=0080	INSTALLED	UNKN
LEN=0120	INSTALLED	UNKN	2271/0860	---	---	---	---				
				---	---	---	---	2270/0618	030 "DIA	CIRC	CONCR
030 "DIA	CIRC	CONCR							LEN=0085	INSTALLED	UNKN
LEN=0120	INSTALLED	UNKN	2271/0599	---	---	---	---				
				---	---	---	---	2270/0066	036 "DIA	CIRC	CONCR
036 "DIA	CIRC	CONCR							LEN=0110	INSTALLED	UNKN
LEN=0100	INSTALLED	UNKN	2271/0048	---	---	---	---				
1 0 01001	0 00	1135+91	113591 FT					113567 FT	1 0 01001	0 00	1135+66
MILEPOST	227.00								MILEPOST	227.00	
LENGTH(AH	2640	BK	2684)	5			5	2270/0000	LENGTH(AH	2640	BK
									018 "DIA	CIRC	CONCR
030 "DIA	CIRC	CONCR							LEN=0240	INSTALLED	UNKN
LEN=0236	INSTALLED	UNKN	2265/2640	---	---	---	---				
				---	---	---	---	2264/2067			
018 "DIA	CIRC	CONCR									
LEN=0120	INSTALLED	UNKN	2265/1950	---	---	---	---				

EXTRACT DATE: 12/21/2024 ROADWAY MANAGEMENT SYSTEM PAGE NUMBER: 65
PRINT DATE: 12/23/2024 SLD COUNTY/SR - ANNUAL PRINT COUNTY: SUSQUEHANNA

DIR: N TOTAL LEN: 27.236 MI. DIST: 04-5 SR: 81
LEFT MUN: GREAT BEND T RIGHT MUN: GREAT BEND T

018 "DIA CIRC CONCR
LEN=0230 INSTALLED UNKN 2265/1042
018 "DIA CIRC CONCR
LEN=0146 INSTALLED UNKN 2265/0696

018 "DIA CIRC CONCR
LEN=0180 INSTALLED UNKN 2265/0183

1 0 01001 0 00 1109+07 110907 FT
LENGTH(AH 2684 BK 2640) 2265/0000
036 "DIA CIRC CONCR
LEN=0215 INSTALLED UNKN 2261/2580

018 "DIA CIRC CONCR
LEN=0140 INSTALLED UNKN 2261/1813
GREAT BEND
NEW MILFORD T 2261/1381

018 "DIA CIRC CONCR
LEN=0165 INSTALLED UNKN 2261/0845

018 "DIA CIRC CONCR
LEN=0170 INSTALLED UNKN 2261/0217

2261/0005
1 0 01001 0 00 1082+67 108267 FT
DRAINAGE
STRUCTURE LENGTH 5 FT
BMSID 57/0081/2261/0000
MILEPOST 226.00
LENGTH(AH 2640 BK 2619) 2261/0000
018 "DIA CIRC CONCR
LEN=0040 INSTALLED UNKN 2255/2268

018 "DIA CIRC CONCR

2264/0668 018 "DIA CIRC CONCR
LEN=0100 INSTALLED UNKN

2264/0171 018 "DIA CIRC CONCR
110934 FT LEN=0100 INSTALLED UNKN
2264/0000 1 0 01001 0 00 1109+75
LENGTH(AH 2633 BK 2640)

2260/1856 GREAT BEND
NEW MILFORD T
024 "DIA CIRC CONCR
2260/1801 LEN=0090 INSTALLED UNKN
018 "DIA CIRC CONCR
2260/1378 LEN=0100 INSTALLED UNKN

072 "DIA CIRC CONCR
LEN=0215 INSTALLED UNKN
DRAINAGE
STRUCTURE LENGTH 7 FT
BMSID 57/0081/2260/0110
036 "DIA CIRC METAL
2260/0109 LEN=0025 INSTALLED UNKN

108294 FT 1 0 01001 0 00 1082+93
2260/0000 MILEPOST 226.00
LENGTH(AH 2640 BK 2626)

2254/2244 018 "DIA CIRC CONCR
LEN=0075 INSTALLED UNKN
2254/1980 018 "DIA CIRC CONCR
LEN=0075 INSTALLED UNKN

DIR: N										TOTAL LEN: 27.236 MI.										DIST: 04-5										SR: 81																			
LEFT MUN: NEW MILFORD T																				RIGHT MUN: NEW MILFORD T																													
LEN=0040										INSTALLED UNKN										2255/1963																													
018 "DIA										CIRC CONCR																				2254/1776										018 "DIA CIRC CONCR									
LEN=0040										INSTALLED UNKN										2255/1765																				LEN=0075 INSTALLED UNKN									
018 "DIA										CIRC CONCR																																							
LEN=0040										INSTALLED UNKN										2255/1569																													
																														2254/1539										018 "DIA CIRC CONCR									
																																								LEN=0080 INSTALLED UNKN									
018 "DIA										CIRC CONCR																																							
LEN=0130										INSTALLED UNKN										2255/0895																													
018 "DIA										CIRC CONCR																																							
LEN=0120										INSTALLED 2000										2255/0393																													
0 01001										0 00 1058+60										105648 FT																				1 0 01001 0 00 1057+49									
LENGTH(AH										2619 BK 2662)										2255/0000										5										5 2254/0000 LENGTH(AH 2626 BK 2637)									
018 "DIA										CIRC CONCR																																							
LEN=0115										INSTALLED UNKN										2251/2609																													
																														2250/2588										018 "DIA CIRC CONCR									
018 "DIA										CIRC CONCR																														LEN=0085 INSTALLED UNKN									
LEN=0040										INSTALLED UNKN										2251/2249																													
																														2250/2233										018 "DIA CIRC CONCR									
018 "DIA										CIRC CONCR																														LEN=0075 INSTALLED UNKN									
LEN=0070										INSTALLED UNKN										2251/1949																													
																														2250/1939										018 "DIA CIRC CONCR									
024 "DIA										CIRC CONCR																														LEN=0085 INSTALLED UNKN									
LEN=0070										INSTALLED UNKN										2251/1606																													
																														2250/1591										030 "DIA CIRC CONCR									
																																								LEN=0075 INSTALLED UNKN									
																														2250/1590										030 "DIA CIRC CONCR									
																																								LEN=0075 INSTALLED UNKN									
																														2250/1188										018 "DIA CIRC CONCR									
018 "DIA										CIRC CONCR																														LEN=0075 INSTALLED UNKN									
LEN=0070										INSTALLED UNKN										2251/0980																													
																														2250/0826										018 "DIA CIRC CONCR									
018 "DIA										CIRC CONCR																														LEN=0075 INSTALLED UNKN									
LEN=0070										INSTALLED UNKN										2251/0749																													
018 "DIA										CIRC CONCR																																							
LEN=0092										INSTALLED UNKN										2251/0450																													
																														2250/0439										030 "DIA CIRC CONCR									
NEW MILFORD																																								LEN=0080 INSTALLED UNKN									
NEW MILFORD B																				2251/0133																				NEW MILFORD									
0 01001										0 00 1029+86										102986 FT																				NEW MILFORD B									
MILEPOST										225.00																				103031 FT										1 0 01001 0 00 1030+30									
																																								MILEPOST 225.00									

EXTRACT DATE: 12/21/2024 ROADWAY MANAGEMENT SYSTEM PAGE NUMBER: 63
PRINT DATE: 12/23/2024 SLD COUNTY/SR - ANNUAL PRINT COUNTY: SUSQUEHANNA

DIR: N TOTAL LEN: 27.236 MI. DIST: 04-5 SR: 81
LEFT MUN: NEW MILFORD B RIGHT MUN: NEW MILFORD B

LENGTH(AH 2662 BK 2652) 2251/0000 2250/0000 LENGTH(AH 2637 BK 2637)

018 "DIA CIRC CONCR
LEN=0080 INSTALLED UNKN 2245/2641
018 "DIA CIRC CONCR
LEN=0070 INSTALLED UNKN 2245/2269
018 "DIA CIRC CONCR
LEN=0120 INSTALLED UNKN 2245/1908
018 "DIA CIRC CONCR
LEN=0100 INSTALLED UNKN 2245/1646
018 "DIA CIRC CONCR
LEN=0120 INSTALLED UNKN 2245/1400
018 "DIA CIRC CONCR
LEN=0060 INSTALLED UNKN 2245/1191
018 "DIA CIRC CONCR
LEN=0100 INSTALLED UNKN 2245/0945
018 "DIA CIRC CONCR
LEN=0060 INSTALLED UNKN 2245/0696
018 "DIA CIRC CONCR
LEN=0050 INSTALLED UNKN 2245/0378

BMS EN 57/0081/2245/0000 2245/0038

1 0 01001 0 00 1003+15 100334 FT

P3

SUSQ. STREET

BMSBG 57/0081/2245/0000

LENGTH(AH 2652 BK 2641) 2245/0000

P3

SMITH CREEK

STRUCTURE LENGTH 15 FT

BMSID 57/0081/2240/2505 2241/2575

RBR RBR

RBR

RBR

RBR RBR

2240/2638 BMS EN 57/0081/2240/2600

2244/2623 018 "DIA CIRC CONCR
LEN=0075 INSTALLED UNKN

100394 FT 1 0 01001 0 00 1003+83
2244/0000 LENGTH(AH 2637 BK 2640)
0 0 00000 0 00 0000+00

P3
SUSQ ST
BMSBG 57/0081/2240/2600
P3

SMITH CREEK
STRUCTURE LENGTH 15 FT

BMSID 57/0081/2240/2505

018 "DIA CIRC CONCR

LEN=0075 INSTALLED UNKN

018 "DIA CIRC CONCR

LEN=0080 INSTALLED UNKN

024 "DIA CIRC CONCR

LEN=0075 INSTALLED UNKN

024 "DIA CIRC CONCR

LEN=0100 INSTALLED UNKN

018 "DIA CIRC CONCR

LEN=0075 INSTALLED UNKN

EXTRACT DATE: 12/21/2024 ROADWAY MANAGEMENT SYSTEM PAGE NUMBER: 62
PRINT DATE: 12/23/2024 SLD COUNTY/SR - ANNUAL PRINT COUNTY: SUSQUEHANNA

DIR: N TOTAL LEN: 27.236 MI. DIST: 04-5 SR: 81
LEFT MUN: NEW MILFORD B RIGHT MUN: NEW MILFORD B

018 "DIA CIRC CONCR LEN=0040 INSTALLED UNKN 2241/1340	2240/1665	018 "DIA CIRC CONCR LEN=0080 INSTALLED 2000
	2240/1315	018 "DIA CIRC CONCR LEN=0080 INSTALLED UNKN
018 "DIA CIRC CONCR LEN=0060 INSTALLED UNKN 2241/1002	2244/1203	016 "DIA CIRC CONCR LEN=0080 INSTALLED UNKN
018 "DIA CIRC CONCR LEN=0060 INSTALLED UNKN 2241/0746	2240/0963	018 "DIA CIRC CONCR LEN=0080 INSTALLED UNKN
	2240/0720	018 "DIA CIRC CONCR LEN=0080 INSTALLED UNKN
018 "DIA CIRC CONCR LEN=0060 INSTALLED UNKN 2241/0490	2244/0389	018 "DIA CIRC CONCR LEN=0075 INSTALLED UNKN
018 "DIA CIRC CONCR LEN=0060 INSTALLED UNKN 2241/0240	2240/0468	018 "DIA CIRC CONCR LEN=0080 INSTALLED UNKN
1 0 01001 0 00 0976+93 097693 FT MILEPOST 224.00	2240/0230	018 "DIA CIRC CONCR LEN=0080 INSTALLED UNKN
LENGTH(AH 2641 BK 2712) 2241/0000	097754 FT	1 0 01001 0 00 0977+53 MILEPOST 224.00
	2240/0000	LENGTH(AH 2640 BK 2624)
024 "DIA CIRC CONCR LEN=0100 INSTALLED UNKN 2235/2692	2234/2613	018 "DIA CIRC CONCR LEN=0063 INSTALLED UNKN
018 "DIA CIRC CONCR LEN=0100 INSTALLED UNKN 2235/2360		
CROSSOVER RD (CONN) 2235/2028	2234/2266	018 "DIA CIRC CONCR LEN=0060 INSTALLED UNKN
	2234/1961	CROSSOVER RD (CONN)
	2234/1840	018 "DIA CIRC CONCR LEN=0075 INSTALLED UNKN
018 "DIA CIRC CONCR LEN=0230 INSTALLED UNKN 2235/1536	2234/1480	018 "DIA CIRC CONCR LEN=0075 INSTALLED UNKN
	2234/1100	018 "DIA CIRC CONCR LEN=0075 INSTALLED UNKN
SALT LICK CK STRUCTURE LENGTH 39 FT	2234/0940	SALT LICK CK STRUCTURE LENGTH 39 FT
BMSID 57/0081/2234/0940 2235/1106		BMSID 57/0081/2234/0940

EXTRACT DATE: 12/21/2024 ROADWAY MANAGEMENT SYSTEM PAGE NUMBER: 61
PRINT DATE: 12/23/2024 SLD COUNTY/SR - ANNUAL PRINT COUNTY: SUSQUEHANNA

DIR: N TOTAL LEN: 27.236 MI. DIST: 04-5 SR: 81
LEFT MUN: NEW MILFORD B RIGHT MUN: NEW MILFORD B

024 "DIA CIRC CONCR LEN=0170 INSTALLED UNKN 2235/1053	---	---	---	---	2234/0684 RAMP D RD (SR8009 SEG 0750/0835)
NEW MILFORD	---	---	---	---	NEW MILFORD
NEW MILFORD T	---	---	---	---	NEW MILFORD T
BMSBN 57/0081/2235/0355 2235/0618	---	---	---	---	BMSBN 57/0081/2234/0289
2235/0488	---	---	---	---	018 "DIA CIRC CONCR
	---	---	---	---	LEN=0075 INSTALLED UNKN
1 0 01001 0 00 0954+54	---	---	---	---	1 0 01001 0 00 0954+08
SR 0492	---	---	---	---	SR 0492
BMSBG 57/0081/2235/0355 2235/0355	---	---	---	---	BMSBG 57/0081/2234/0289
	---	---	---	---	018 "DIA CIRC CONCR
	---	---	---	---	LEN=0099 INSTALLED UNKN
018 "DIA CIRC CONCR LEN=0170 INSTALLED UNKN 2235/0154	---	---	---	---	
RAMP B RD	---	---	---	---	
(SR8009 SEG 0260/0000) 2235/0133	---	---	---	---	
1 0 01001 0 00 0950+87 094981 FT	---	---	---	---	W 2234/0089 RWIS SITE/EXIT 223
LENGTH(AH 2712 BK 2667) 2235/0000	---	---	---	---	095130 FT
	---	---	---	---	5 2234/0000 LENGTH(AH 2624 BK 2640)
	---	---	---	---	018 "DIA CIRC CONCR
	---	---	---	---	LEN=0040 INSTALLED UNKN
	---	---	---	---	018 "DIA CIRC CONCR
	---	---	---	---	LEN=0110 INSTALLED UNKN
RAMP A RD	---	---	---	---	
(SR8009 SEG 0250/1185) 2231/2288	---	---	---	---	024 "DIA CIRC CONCR
	---	---	---	---	LEN=0080 INSTALLED UNKN
018 "DIA CIRC CONCR LEN=0070 INSTALLED UNKN 2231/1987	---	---	---	---	
	---	---	---	---	2230/1632 RAMP C RD
	---	---	---	---	(SR8009 SEG 0010/0000)
	---	---	---	---	024 "DIA CIRC CONCR
	---	---	---	---	LEN=0080 INSTALLED UNKN
024 "DIA CIRC CONCR LEN=0075 INSTALLED UNKN 2231/1432	---	---	---	---	
048 "DIA CIRC CONCR	---	---	---	---	
LEN=0080 INSTALLED UNKN 2231/1072	---	---	---	---	2230/1071 024 "DIA CIRC CONCR
	---	---	---	---	LEN=0040 INSTALLED UNKN
	---	---	---	---	018 "DIA CIRC CONCR
	---	---	---	---	LEN=0040 INSTALLED UNKN
048 "DIA CIRC CONCR LEN=0080 INSTALLED UNKN 2231/0782	---	---	---	---	
	---	---	---	---	2230/0518 018 "DIA CIRC CONCR
	---	---	---	---	LEN=0040 INSTALLED UNKN
	---	---	---	---	
048 "DIA CIRC CONCR LEN=0080 INSTALLED UNKN 2231/0485	---	---	---	---	2230/0215 018 "DIA CIRC CONCR
	---	---	---	---	LEN=0040 INSTALLED UNKN

EXTRACT DATE: 12/21/2024 ROADWAY MANAGEMENT SYSTEM PAGE NUMBER: 60
PRINT DATE: 12/23/2024 SLD COUNTY/SR - ANNUAL PRINT COUNTY: SUSQUEHANNA

DIR: N TOTAL LEN: 27.236 MI. DIST: 04-5 SR: 81
LEFT MUN: NEW MILFORD T RIGHT MUN: NEW MILFORD T

018 "DIA CIRC CONCR LEN=0070 INSTALLED UNKN 2231/0185	---	---	---	---	092490 FT 1 0 01001 0 00 0924+89
1 0 01001 0 00 0923+14 092314 FT					MILEPOST 223.00
LENGTH(AH 2667 BK 2639) 2231/0000	5-	-	-	5	2230/0000 LENGTH(AH 2640 BK 2630)
					018 "DIA CIRC CONCR LEN=0095 INSTALLED UNKN
036 "DIA CIRC METAL LEN=0274 INSTALLED UNKN 2225/2363	---	---	---	---	2224/2537
					036 "DIA CIRC METAL LEN=0274 INSTALLED UNKN
018 "DIA CIRC CONCR LEN=0080 INSTALLED UNKN 2225/1866	---	---	---	---	2224/2345
					018 "DIA CIRC CONCR LEN=0100 INSTALLED UNKN
024 "DIA CIRC CONCR LEN=0240 INSTALLED UNKN 2225/1244	---	---	---	---	2224/1411
					024 "DIA CIRC CONCR LEN=0240 INSTALLED UNKN
					018 "DIA CIRC CONCR LEN=0049 INSTALLED UNKN
					030 "DIA CIRC CONCR LEN=0070 INSTALLED UNKN
024 "DIA CIRC CONCR LEN=0075 INSTALLED UNKN 2225/0447	---	---	---	---	2224/0453
					018 "DIA CIRC CONCR LEN=0040 INSTALLED UNKN
018 "DIA CIRC CONCR LEN=0075 INSTALLED UNKN 2225/0122	---	---	---	---	2224/0131
1 0 01001 0 00 0896+75 089675 FT					089860 FT 1 0 01001 0 00 0898+59
LENGTH(AH 2639 BK 2640) 2225/0000	5-			5	2224/0000 LENGTH(AH 2630 BK 2640)
					018 "DIA CIRC CONCR LEN=0040 INSTALLED UNKN
					018 "DIA CIRC CONCR LEN=0040 INSTALLED UNKN
018 "DIA CIRC CONCR LEN=0075 INSTALLED UNKN 2221/2442	---	---	---	---	2220/2466
					2220/2465
					018 "DIA CIRC CONCR LEN=0017 INSTALLED UNKN
018 "DIA CIRC CONCR LEN=0075 INSTALLED UNKN 2221/2112	---	---	---	---	2220/2143
					018 "DIA CIRC METAL LEN=0050 INSTALLED UNKN
					018 "DIA CIRC CONCR LEN=0050 INSTALLED UNKN
					018 "DIA CIRC CONCR LEN=0190 INSTALLED UNKN
1 0 01001 0 00 0870+35 087035 FT					087220 FT 1 0 01001 0 00 0872+19
MILEPOST 222.00					MILEPOST 222.00
LENGTH(AH 2640 BK 2528) 2221/0000	5-	-	-	5	2220/0000 LENGTH(AH 2640 BK 2641)

DIR: N TOTAL LEN: 27.236 MI. DIST: 04-5 SR: 81
LEFT MUN: NEW MILFORD T RIGHT MUN: NEW MILFORD T

EXTRACT DATE: 12/21/2024 ROADWAY MANAGEMENT SYSTEM PAGE NUMBER: 58
PRINT DATE: 12/23/2024 SLD COUNTY/SR - ANNUAL PRINT COUNTY: SUSQUEHANNA

DIR: N TOTAL LEN: 27.236 MI. DIST: 04-5 SR: 81
LEFT MUN: NEW MILFORD T RIGHT MUN: NEW MILFORD T

018 "DIA CIRC CONCR LEN=0075 INSTALLED UNKN 2205/2410	2204/2420	018 "DIA CIRC CONCR LEN=0080 INSTALLED UNKN
018 "DIA CIRC CONCR LEN=0150 INSTALLED UNKN 2205/2044	2204/2065	018 "DIA CIRC CONCR LEN=0150 INSTALLED UNKN
018 "DIA CIRC CONCR LEN=0075 INSTALLED UNKN 2205/1712	2204/1720	018 "DIA CIRC CONCR LEN=0080 INSTALLED UNKN
018 "DIA CIRC CONCR LEN=0070 INSTALLED UNKN 2205/1392	2204/1432	018 "DIA CIRC CONCR LEN=0110 INSTALLED UNKN
024 "DIA CIRC CONCR LEN=0159 INSTALLED UNKN 2205/1149	2204/1181	018 "DIA CIRC CONCR LEN=0155 INSTALLED UNKN
024 "DIA CIRC CONCR LEN=0152 INSTALLED UNKN 2205/0870	2204/0971	018 "DIA CIRC CONCR LEN=0150 INSTALLED UNKN
018 "DIA CIRC CONCR LEN=0060 INSTALLED UNKN 2205/0127	2204/0161	018 "DIA CIRC CONCR LEN=0080 INSTALLED UNKN
1 0 01001 0 00 0792+88 079288 FT LENGTH(AH 2591 BK 2640) 2205/0000	079323 FT 2204/0000	1 0 01001 0 00 0793+22 LENGTH(AH 2616 BK 2640) 024 "DIA CIRC CONCR LEN=0124 INSTALLED UNKN
024 "DIA CIRC CONCR LEN=0060 INSTALLED UNKN 2201/2443	2200/2480	018 "DIA CIRC CONCR LEN=0078 INSTALLED UNKN
018 "DIA CIRC CONCR LEN=0060 INSTALLED UNKN 2201/2128	2200/2156	018 "DIA CIRC CONCR LEN=0078 INSTALLED UNKN
018 "DIA CIRC CONCR LEN=0060 INSTALLED 1998 2201/1804	2200/1835	024 "DIA CIRC CONCR LEN=0080 INSTALLED UNKN
024 "DIA CIRC CONCR LEN=0060 INSTALLED UNKN 2201/1530	2200/1566	018 "DIA CIRC CONCR
018 "DIA CIRC CONCR LEN=0060 INSTALLED UNKN 2201/1229		

EXTRACT DATE: 12/21/2024 ROADWAY MANAGEMENT SYSTEM PAGE NUMBER: 57
PRINT DATE: 12/23/2024 SLD COUNTY/SR - ANNUAL PRINT COUNTY: SUSQUEHANNA

DIR: N TOTAL LEN: 27.236 MI. DIST: 04-5 SR: 81
LEFT MUN: NEW MILFORD T RIGHT MUN: NEW MILFORD T

018 "DIA CIRC CONCR LEN=0060 INSTALLED UNKN 2201/0858	2200/1215 LEN=0157 INSTALLED UNKN 018 "DIA CIRC CONCR LEN=0078 INSTALLED UNKN
018 "DIA CIRC CONCR LEN=0060 INSTALLED UNKN 2201/0272	2200/0911
1 0 01001 0 00 0766+48 076648 FT MILEPOST 220.00	2200/0611 024 "DIA CIRC CONCR LEN=0187 INSTALLED UNKN
LENGTH(AH 2640 BK 2638) 2201/0000	076683 FT 1 0 01001 0 00 0766+82 MILEPOST 220.00
018 "DIA CIRC CONCR LEN=0060 INSTALLED UNKN 2195/2271	2200/0000 LENGTH(AH 2640 BK 2640) 030 "DIA CIRC CONCR LEN=0194 INSTALLED UNKN
018 "DIA CIRC CONCR LEN=0060 INSTALLED UNKN 2195/1615	2194/2315
024 "DIA CIRC CONCR LEN=0060 INSTALLED UNKN 2195/0938	2194/0960 024 "DIA CIRC CONCR LEN=0105 INSTALLED UNKN
1 0 01001 0 00 0740+71 074010 FT LENGTH(AH 2638 BK 2610) 2195/0000	074043 FT 1 0 01001 0 00 0741+03 LENGTH(AH 2640 BK 2640) 042 "DIA CIRC CONCR LEN=0080 INSTALLED UNKN
042 "DIA CIRC CONCR LEN=0060 INSTALLED UNKN 2191/2423	2190/2433
024 "DIA CIRC CONCR LEN=0060 INSTALLED 1998 2191/2050	2190/1982 018 "DIA CIRC CONCR LEN=0110 INSTALLED UNKN
SR 0848 OP ID 57/0848/0120/0127 2191/2001	2190/1945 SR 0848 OP ID 57/0848/0120/0127
018 "DIA CIRC CONCR LEN=0060 INSTALLED UNKN 2191/1760	2190/1741 018 "DIA CIRC CONCR LEN=0090 INSTALLED UNKN
RAMP H RD (SR8007 SEG 0260/0000) 2191/1556	2190/1477 036 "DIA CIRC CONCR LEN=0177 INSTALLED UNKN
042 "DIA CIRC CONCR LEN=0060 INSTALLED UNKN 2191/1377	
RAMP G RD (SR8007 SEG 0250/0442) 2191/1354	

EXTRACT DATE: 12/21/2024 ROADWAY MANAGEMENT SYSTEM PAGE NUMBER: 56
PRINT DATE: 12/23/2024 SLD COUNTY/SR - ANNUAL PRINT COUNTY: SUSQUEHANNA

DIR: N TOTAL LEN: 27.236 MI. DIST: 04-5 SR: 81
LEFT MUN: NEW MILFORD T RIGHT MUN: NEW MILFORD T

Station	Direction	Material	Length	Notes
2190/1170		018 "DIA CIRC CONCR		
2190/1100		LEN=0130 INSTALLED UNKN		
		RAMP F RD		
		(SR8007 SEG 0020/0909)		
2191/1076		018 "DIA CIRC CONCR		
2191/0678		LEN=0060 INSTALLED UNKN		
		NEW MILFORD		
		HARFORD T		
2190/0551		RAMP E RD		
2190/0545		(SR8007 SEG 0010/0000)		
		030 "DIA CIRC CONCR		
		LEN=0078 INSTALLED UNKN		
2191/0542		018 "DIA CIRC CONCR		
2191/0104		LEN=0060 INSTALLED UNKN		
1 0 01001 0 00 0704+46 071400 FT				
		MILEPOST 219.00		
2191/0000		LENGTH(AH 2610 BK 2616)		
060 "DIA CIRC METAL				
LEN=0060 INSTALLED UNKN				
2185/2595				
2184/2481		NEW MILFORD		
2184/2478		HARFORD T		
		060 "DIA CIRC CONCR		
		LEN=0281 INSTALLED UNKN		
2185/2257		018 "DIA CIRC CONCR		
2185/1759		LEN=0060 INSTALLED UNKN		
2185/1437		024 "DIA CIRC CONCR		
2185/1067		LEN=0001 INSTALLED UNKN		
2184/0997		018 "DIA CIRC CONCR		
2184/0625		LEN=0075 INSTALLED UNKN		
2184/0484		018 "DIA CIRC CONCR		
2184/0156		LEN=0168 INSTALLED UNKN		
2185/0693		018 "DIA CIRC CONCR		
2185/0550		LEN=0060 INSTALLED UNKN		
2185/0235		018 "DIA CIRC CONCR		
2185/0000		LEN=0060 INSTALLED UNKN		
1 0 01001 0 00 0688+97 068784 FT				
		MILEPOST 219.00		
2185/0000		LENGTH(AH 2616 BK 2640)		
060 "DIA CIRC METAL				
LEN=0060 INSTALLED UNKN				
2184/0000		LENGTH(AH 2642 BK 2628)		

EXTRACT DATE: 12/21/2024 ROADWAY MANAGEMENT SYSTEM PAGE NUMBER: 55
PRINT DATE: 12/23/2024 SLD COUNTY/SR - ANNUAL PRINT COUNTY: SUSQUEHANNA

DIR: N TOTAL LEN: 27.236 MI. DIST: 04-5 SR: 81
LEFT MUN: HARFORD T RIGHT MUN: HARFORD T

018 "DIA CIRC CONCR LEN=0161 INSTALLED UNKN 2181/2528	---	---	---	---	2180/2494	018 "DIA CIRC CONCR LEN=0160 INSTALLED UNKN
018 "DIA CIRC CONCR LEN=0045 INSTALLED UNKN 2181/2204	---	---	---	---	2180/2168	030 "DIA CIRC CONCR LEN=0075 INSTALLED UNKN
018 "DIA CIRC CONCR LEN=0045 INSTALLED UNKN 2181/1887	---	---	---	---	2180/1850	030 "DIA CIRC CONCR LEN=0075 INSTALLED UNKN
030 "DIA CIRC CONCR LEN=0045 INSTALLED UNKN 2181/1546	---	---	---	---	2180/1518	030 "DIA CIRC CONCR LEN=0075 INSTALLED UNKN
018 "DIA CIRC CONCR LEN=0050 INSTALLED UNKN 2181/1230	---	---	---	---	2180/1197	018 "DIA CIRC CONCR LEN=0075 INSTALLED UNKN
018 "DIA CIRC CONCR LEN=0045 INSTALLED UNKN 2181/0870	---	---	---	---	2180/0840	018 "DIA CIRC CONCR LEN=0075 INSTALLED UNKN
030 "DIA CIRC CONCR LEN=0001 INSTALLED UNKN 2181/0507	---	---	---	---	2180/0488	018 "DIA CIRC CONCR LEN=0075 INSTALLED UNKN
030 "DIA CIRC CONCR LEN=0001 INSTALLED UNKN 2181/0155	---	---	---	---	2180/0141	018 "DIA CIRC CONCR LEN=0075 INSTALLED UNKN
1 0 01001 0 00 0661+44 066144 FT MILEPOST 218.00	---	---	---	---	066133 FT	1 0 01001 0 00 0661+32 MILEPOST 218.00
LENGTH(AH 2640 BK 2638) 2181/0000	---	---	---	---	2180/0000	LENGTH(AH 2628 BK 2639) 066 "DIA CIRC CONCR
060 "DIA CIRC CONCR LEN=0110 INSTALLED UNKN 2175/2510	---	---	---	---	2174/2573	LEN=0110 INSTALLED UNKN
024 "DIA CIRC CONCR LEN=0100 INSTALLED UNKN 2175/2150	---	---	---	---	2174/2153	024 "DIA CIRC CONCR LEN=0095 INSTALLED UNKN
030 "DIA CIRC CONCR LEN=0080 INSTALLED UNKN 2175/1728	---	---	---	---	2174/1737	030 "DIA CIRC CONCR LEN=0075 INSTALLED UNKN
018 "DIA CIRC CONCR	---	---	---	---	2174/1336	018 "DIA CIRC CONCR LEN=0075 INSTALLED UNKN

DIR: N		TOTAL LEN: 27.236 MI.		DIST: 04-5		SR: 81	
LEFT MUN: HARFORD T				RIGHT MUN: HARFORD T			
EN=0303	INSTALLED	UNKN	2175/1309	2174/1036	018 "DIA	CIRC CONCR	LEN=0070 INSTALLED UNKN
24 "DIA	CIRC CONCR			2174/0749	018 "DIA	CIRC CONCR	LEN=0075 INSTALLED UNKN
EN=0303	INSTALLED	UNKN	2175/1005				
30 "DIA	CIRC CONCR						
EN=0045	INSTALLED	UNKN	2175/0702				
24 "DIA	CIRC CONCR						
EN=0150	INSTALLED	UNKN	2175/0080				
0 01001	0 00 0635+06	063506 FT		063494 FT	1 0 01001	0 00 0634+93	
LENGTH(AH	2638 BK 2640)	2175/0000		2174/0000	LENGTH(AH	2639 BK 2640)	
42 "DIA	CIRC METAL						
EN=0311	INSTALLED	UNKN	2171/2558	2170/2154	048 "DIA	CIRC METAL	LEN=0311 INSTALLED UNKN
18 "DIA	CIRC CONCR						
EN=0076	INSTALLED	UNKN	2171/2089				
18 "DIA	CIRC CONCR						
EN=0100	INSTALLED	UNKN	2171/1448				
24 "DIA	CIRC METAL						
EN=0256	INSTALLED	UNKN	2171/1258				
24 "DIA	CIRC METAL						
EN=0245	INSTALLED	UNKN	2171/0857				
18 "DIA	CIRC CONCR						
EN=0100	INSTALLED	UNKN	2171/0813	2170/0317	036 "DIA	CIRC METAL	LEN=0240 INSTALLED UNKN
36 "DIA	CIRC METAL						
EN=0248	INSTALLED	UNKN	2171/0312				
18 "DIA	CIRC CONCR						
EN=0110	INSTALLED	UNKN	2171/0183				
0 01001	0 00 0608+66	060866 FT		060854 FT	1 0 01001	0 00 0608+53	
MILEPOST	217.00				MILEPOST	217.00	
LENGTH(AH	2640 BK 2619)	2171/0000		2170/0000	LENGTH(AH	2640 BK 2621)	
24 "DIA	CIRC METAL						
EN=0253	INSTALLED	UNKN	2165/2550	2164/2557	024 "DIA	CIRC METAL	LEN=0253 INSTALLED UNKN
18 "DIA	CIRC CONCR						
EN=0110	INSTALLED	UNKN	2165/2240				
30 "DIA	CIRC CONCR						
EN=0244	INSTALLED	UNKN	2165/2040	2164/2075	024 "DIA	CIRC METAL	LEN=0244 INSTALLED UNKN
RAMP B RD							
SR8005	SEG 0500/0000)	2165/1710					

EXTRACT DATE: 12/21/2024 ROADWAY MANAGEMENT SYSTEM PAGE NUMBER: 53
PRINT DATE: 12/23/2024 SLD COUNTY/SR - ANNUAL PRINT COUNTY: SUSQUEHANNA

DIR: N TOTAL LEN: 27.236 MI. DIST: 04-5 SR: 81
LEFT MUN: HARFORD T RIGHT MUN: HARFORD T

018 "DIA CIRC CONCR LEN=0045 INSTALLED UNKN 2165/1642	2164/1710 RAMP C RD (SR8005 SEG 0750/0565) 018 "DIA CIRC CONCR LEN=0075 INSTALLED UNKN
018 "DIA CIRC CONCR LEN=0050 INSTALLED UNKN 2165/1316 SR 0547	2164/1690 018 "DIA CIRC CONCR LEN=0075 INSTALLED UNKN
OP ID 57/0547/0120/2610 2165/1087	2164/1366 SR 0547 OP ID 57/0547/0120/2610 024 "DIA CIRC CONCR LEN=0075 INSTALLED UNKN
036 "DIA CIRC CONCR LEN=0050 INSTALLED UNKN 2165/0917	2164/1134 018 "DIA CIRC CONCR LEN=0075 INSTALLED UNKN
018 "DIA CIRC CONCR LEN=0055 INSTALLED UNKN 2165/0589 RAMP A RD (SR8005 SEG 0250/0538) 2165/0542	2164/0965 018 "DIA CIRC CONCR LEN=0075 INSTALLED UNKN
036 "DIA CIRC CONCR LEN=0125 INSTALLED UNKN 2165/0278	2164/0639 036 "DIA CIRC CONCR LEN=0075 INSTALLED UNKN
1 0 01001 0 00 0583+59 058247 FT LENGTH(AH 2619 BK 2640) 2165/0000	2164/0304 RAMP D RD (SR8005 SEG 0010/0000) 018 "DIA CIRC CONCR LEN=0160 INSTALLED UNKN
018 "DIA CIRC CONCR LEN=0070 INSTALLED UNKN 2161/2246	2164/0109 018 "DIA CIRC CONCR LEN=0160 INSTALLED UNKN 058233 FT 1 0 01001 0 00 0581+35 2164/0068 LENGTH(AH 2621 BK 2640) 018 "DIA CIRC CONCR LEN=0193 INSTALLED UNKN
018 "DIA CIRC CONCR LEN=0150 INSTALLED UNKN 2161/1476	2160/2304 018 "DIA CIRC CONCR LEN=1089 INSTALLED UNKN 024 "DIA CIRC CONCR LEN=0180 INSTALLED UNKN 024 "DIA CIRC CONCR LEN=0080 INSTALLED UNKN 018 "DIA CIRC CONCR LEN=0180 INSTALLED UNKN
036 "DIA CIRC METAL LEN=0095 INSTALLED UNKN 2161/1146	2160/2109 042 "DIA CIRC CONCR LEN=0095 INSTALLED UNKN 2160/2108 018 "DIA CIRC CONCR 2160/1839 2160/1510 2160/1177

EXTRACT DATE: 12/21/2024 ROADWAY MANAGEMENT SYSTEM PAGE NUMBER: 52
PRINT DATE: 12/23/2024 SLD COUNTY/SR - ANNUAL PRINT COUNTY: SUSQUEHANNA

DIR: N TOTAL LEN: 27.236 MI. DIST: 04-5 SR: 81
LEFT MUN: HARFORD T RIGHT MUN: HARFORD T

018 "DIA CIRC CONCR LEN=0180 INSTALLED UNKN 2161/0878	2160/0916 LEN=0180 INSTALLED UNKN
018 "DIA CIRC CONCR LEN=0045 INSTALLED UNKN 2161/0658	2160/0662 018 "DIA CIRC CONCR LEN=0075 INSTALLED UNKN
042 "DIA CIRC CONCR LEN=0040 INSTALLED UNKN 2161/0406	2160/0411 036 "DIA CIRC CONCR LEN=0150 INSTALLED UNKN
1 0 01001 0 00 0556+07 055607 FT MILEPOST 216.00	2160/0410 036 "DIA CIRC METAL LEN=0143 INSTALLED UNKN
LENGTH(AH 2640 BK 2662) 2161/0000	055593 FT 1 0 01001 0 00 0555+92 MILEPOST 216.00
018 "DIA CIRC CONCR LEN=0110 INSTALLED UNKN 2155/2455	2160/0000 LENGTH(AH 2640 BK 2646)
024 "DIA CIRC METAL LEN=0244 INSTALLED UNKN 2155/2233	
036 "DIA CIRC METAL LEN=0200 INSTALLED UNKN 2155/2013	2154/2171 024 "DIA CIRC METAL LEN=0240 INSTALLED UNKN
018 "DIA CIRC CONCR LEN=0150 INSTALLED UNKN 2155/1800	
030 "DIA CIRC METAL LEN=0201 INSTALLED UNKN 2155/1312	
018 "DIA CIRC CONCR LEN=0070 INSTALLED UNKN 2155/1135	
036 "DIA CIRC METAL LEN=0190 INSTALLED UNKN 2155/0933	
024 "DIA CIRC CONCR LEN=0100 INSTALLED UNKN 2155/0642	2154/0866 036 "DIA CIRC METAL LEN=0180 INSTALLED UNKN
018 "DIA CIRC CONCR LEN=0045 INSTALLED UNKN 2155/0497	
018 "DIA CIRC CONCR LEN=0177 INSTALLED UNKN 2155/0169	2154/0465 018 "DIA CIRC CONCR LEN=0080 INSTALLED UNKN
1 0 01001 0 00 0530+21 052945 FT LENGTH(AH 2662 BK 2640) 2155/0000	2154/0117 018 "DIA CIRC CONCR LEN=0170 INSTALLED UNKN
018 "DIA CIRC CONCR LEN=0152 INSTALLED UNKN 2151/2198	052947 FT 1 0 01001 0 00 0529+49 LENGTH(AH 2646 BK 2640)
	2154/0000 032 "DIA CIRC CONCR LEN=0075 INSTALLED UNKN
	2150/2435

DIR: N		TOTAL LEN: 27.236 MI.		DIST: 04-5		SR: 81	
LEFT MUN: HARFORD T				RIGHT MUN: HARFORD T			
018 "DIA CIRC CONCR	LEN=0150	INSTALLED UNKN	2151/1848	2150/2136	018 "DIA CIRC CONCR	LEN=0150	INSTALLED UNKN
030 "DIA CIRC CONCR	LEN=0090	INSTALLED UNKN	2151/1382	2150/1834	018 "DIA CIRC CONCR	LEN=0075	INSTALLED UNKN
018 "DIA CIRC CONCR	LEN=0060	INSTALLED UNKN	2151/0874	2150/1341	024 "DIA CIRC CONCR	LEN=0100	INSTALLED UNKN
018 "DIA CIRC CONCR	LEN=0150	INSTALLED UNKN	2151/0363	2150/0520	032 "DIA CIRC CONCR	LEN=0200	INSTALLED UNKN
024 "DIA CIRC CONCR	LEN=0184	INSTALLED UNKN	2151/0072				
0 01001 0 00 0503+05	050305 FT			050307 FT	1 0 01001 0 00 0503+06	050305 FT	
LENGTH(AH 2640 BK 2393)	2151/0000			2150/0000	LENGTH(AH 2640 BK 2629)		
024 "DIA CIRC CONCR	LEN=0200	INSTALLED UNKN	2145/2095	2144/2102	024 "DIA CIRC CONCR	LEN=0170	INSTALLED UNKN
024 "DIA CIRC CONCR	LEN=0045	INSTALLED UNKN	2145/1377	2144/1932	018 "DIA CIRC CONCR	LEN=0075	INSTALLED UNKN
018 "H 18"W CON BOX CUL	LEN=0302	INSTALLED UNKN	2145/1085	2144/1642	018 "DIA CIRC CONCR	LEN=0075	INSTALLED UNKN
018 "DIA CAST IRON	LEN=0070	INSTALLED UNKN	2145/0783	2144/1340	018 "DIA CIRC CONCR	LEN=0075	INSTALLED UNKN
048 "DIA CIRC CONCR	LEN=0214	INSTALLED UNKN	2145/0603	2144/1038	018 "DIA CIRC CONCR	LEN=0075	INSTALLED UNKN
024 "DIA CIRC CONCR	LEN=0212	INSTALLED UNKN	2145/0313	2144/0634	048 "DIA CIRC CONCR	LEN=0215	INSTALLED UNKN
0 01001 0 00 0481+08	047912 FT			2144/0350	024 "DIA CIRC CONCR	LEN=0215	INSTALLED UNKN
LENGTH(AH 2393 BK 2896)	2145/0000			047678 FT	1 0 01001 0 00 0476+49	047678 FT	
018 "DIA CIRC CONCR				2144/0000	LENGTH(AH 2629 BK 2640)		

EXTRACT DATE: 12/21/2024 ROADWAY MANAGEMENT SYSTEM PAGE NUMBER: 50
PRINT DATE: 12/23/2024 SLD COUNTY/SR - ANNUAL PRINT COUNTY: SUSQUEHANNA

DIR: N TOTAL LEN: 27.236 MI. DIST: 04-5 SR: 81
LEFT MUN: HARFORD T RIGHT MUN: HARFORD T

LEN=0070	INSTALLED	UNKN	2141/2527	---	---	---	---	2140/2184	024 "DIA	CIRC	CONCR	UNKN
030 "DIA	CIRC	CONCR		---	---	---	---	LEN=0180	INSTALLED			
LEN=0077	INSTALLED	UNKN	2141/1956	---	---	---	---	2140/1949	032 "DIA	CIRC	CONCR	UNKN
018 "DIA	CIRC	CONCR		---	---	---	---	LEN=0100	INSTALLED			
LEN=0042	INSTALLED	UNKN	2141/1369	---	---	---	---	2140/1364	018 "DIA	CIRC	CONCR	UNKN
036 "DIA	CIRC	CONCR		---	---	---	---	LEN=0085	INSTALLED			
LEN=0070	INSTALLED	UNKN	2141/1063	---	---	---	---	2140/1055	036 "DIA	CIRC	CONCR	UNKN
042 "DIA	CIRC	CONCR		---	---	---	---	LEN=0085	INSTALLED			
LEN=0082	INSTALLED	UNKN	2141/0450	---	---	---	---	042 "DIA	CIRC	CONCR		
1 0 01001	0 00	0450+16	045016 FT	---	---	---	---	LEN=0095	INSTALLED	UNKN		
MILEPOST	214.00			---	---	---	---	1 0 01001	0 00	0450+37		
LENGTH(AH	2896	BK	2619)	2141/0000	---	---	---	MILEPOST	214.00			
				---	---	---	---	LENGTH(AH	2640	BK	2644)	
				---	---	---	---	036 "DIA	CIRC	CONCR		
036 "DIA	CIRC	CONCR		---	---	---	---	LEN=0186	INSTALLED	UNKN		
LEN=0186	INSTALLED	UNKN	2135/2598	---	---	---	---					
024 "DIA	CIRC	CONCR		---	---	---	---					
LEN=0075	INSTALLED	UNKN	2135/2385	---	---	---	---					
018 "DIA	CIRC	CONCR		---	---	---	---					
LEN=0090	INSTALLED	UNKN	2135/1735	---	---	---	---					
024 "DIA	CIRC	CONCR		---	---	---	---					
LEN=0230	INSTALLED	UNKN	2135/1553	---	---	---	---					
				---	---	---	---	2134/1533	032 "DIA	CIRC	CONCR	UNKN
				---	---	---	---	2134/1193	024 "DIA	CIRC	CONCR	UNKN
024 "DIA	CIRC	CONCR		---	---	---	---		LEN=0210	INSTALLED		
LEN=0210	INSTALLED	UNKN	2135/1190	---	---	---	---					
018 "DIA	CIRC	METAL		---	---	---	---					
LEN=0080	INSTALLED	UNKN	2135/1080	---	---	---	---					
018 "DIA	CIRC	CONCR		---	---	---	---					
LEN=0060	INSTALLED	UNKN	2135/0423	---	---	---	---					
036 "DIA	CIRC	CONCR		---	---	---	---					
LEN=0204	INSTALLED	UNKN	2135/0183	---	---	---	---					
1 0 01001	0 00	0425+71	042397 FT	---	---	---	---	2134/0183	036 "DIA	CIRC	CONCR	UNKN
LENGTH(AH	2619	BK	2640)	2135/0000	---	---	---	042394 FT	1 0 01001	0 00	0424+08	
				---	---	---	---	LENGTH(AH	2644	BK	2640)	
018 "DIA	CIRC	CONCR		---	---	---	---					

DIR: N		TOTAL LEN: 27.236 MI.		DIST: 04-5		SR: 81	
LEFT MUN: HARFORD T				RIGHT MUN: HARFORD T			
LEN=0080	INSTALLED UNKN	2131/2429	---	2130/2415	018 "DIA CIRC CONCR	LEN=0075	INSTALLED UNKN
018 "DIA	CIRC CONCR		---	2130/2111	018 "DIA CIRC CONCR	LEN=0075	INSTALLED UNKN
LEN=0040	INSTALLED UNKN	2131/2124	---	2130/1810	018 "DIA CIRC CONCR	LEN=0075	INSTALLED UNKN
018 "DIA	CIRC CONCR		---	2130/1510	018 "DIA CIRC CONCR	LEN=0075	INSTALLED UNKN
LEN=0040	INSTALLED UNKN	2131/1823	---	2130/0950	030 "DIA CIRC CONCR	LEN=0185	INSTALLED UNKN
018 "DIA	CIRC CONCR		---	2130/0901	018 "DIA CIRC CONCR	LEN=0070	INSTALLED UNKN
LEN=0040	INSTALLED UNKN	2131/1525	---	2131/0287	018 "DIA CIRC CONCR	LEN=0075	INSTALLED UNKN
030 "DIA	CIRC CONCR		---	0 01001 0 00 0397+57	039757 FT		
LEN=0185	INSTALLED UNKN	2131/0966	---	039754 FT	1 0 01001 0 00 0397+53		
018 "DIA	CIRC CONCR		---	2130/0000	MILEPOST 213.00		
LEN=0070	INSTALLED UNKN	2131/0901	---	2130/0000	LENGTH(AH 2640 BK 2670)		
018 "DIA	CIRC CONCR		---	2125/2331	2125/0606		
LEN=0075	INSTALLED UNKN	2131/0287	---	2125/0314	2125/0101		
0 01001 0 00 0397+57	039757 FT			2125/0101	2125/0101		
HARFORD				2125/0101	2125/0101		
LENOX T				2125/0101	2125/0101		
MILEPOST 213.00				2125/0101	2125/0101		
LENGTH(AH 2640 BK 2331)	2131/0000			2125/0101	2125/0101		
LEN=0550	INSTALLED UNKN	2125/2331	---	2125/0101	2125/0101		
018 "DIA	CIRC CONCR		---	2125/0101	2125/0101		
LEN=0550	INSTALLED UNKN	2125/1709	---	2125/0101	2125/0101		
018 "DIA	CIRC CONCR		---	2125/0101	2125/0101		
LEN=0075	INSTALLED UNKN	2125/0767	---	2125/0101	2125/0101		
CROSSOVER RD				2125/0101	2125/0101		
(CONN)				2125/0101	2125/0101		
BSEN 57/0081/2125/0101	2125/0606			2125/0101	2125/0101		
0 01001 0 00 0376+29	0376+29			2125/0101	2125/0101		
-582				2125/0101	2125/0101		
BMSBG 57/0081/2125/0101	2125/0101			2125/0101	2125/0101		
0 01001 0 00 0372+48	037426 FT			2125/0101	2125/0101		
LENOX				2125/0101	2125/0101		
HARFORD T				2125/0101	2125/0101		
LENGTH(AH 2331 BK 2955)	2125/0000			2125/0101	2125/0101		
HARFORD				2125/0101	2125/0101		

DIR: N		TOTAL LEN: 27.236 MI.		DIST: 04-5		SR: 81	
LEFT MUN: HARFORD T				RIGHT MUN: HARFORD T			
ENOX T		2121/2800					
018 "DIA	CIRC CONCR						
LEN=0095	INSTALLED UNKN	2121/2310					
024 "DIA	CIRC CONCR				2120/2294	018 "DIA	CIRC CONCR
LEN=0146	INSTALLED UNKN	2121/2000				LEN=0060	INSTALLED UNKN
024 "DIA	CIRC CONCR				2120/1997	018 "H 18" W	CON BOX CUL
LEN=0145	INSTALLED UNKN	2121/1810				LEN=0150	INSTALLED UNKN
018 "DIA	CIRC CONCR				2120/1795	018 "DIA	CIRC CONCR
LEN=0080	INSTALLED UNKN	2121/1346				LEN=0150	INSTALLED UNKN
018 "DIA	CIRC CONCR				2120/1319	018 "DIA	CIRC CONCR
LEN=0169	INSTALLED UNKN	2121/1014				LEN=0070	INSTALLED UNKN
018 "DIA	CIRC CONCR				2120/0994	018 "DIA	CIRC CONCR
LEN=0110	INSTALLED UNKN	2121/0661				LEN=0169	INSTALLED UNKN
030 "DIA	CIRC CONCR						
LEN=0175	INSTALLED UNKN	2121/0318					
0 01001	0 00	0344+71	034471 FT		2120/0302	030 "DIA	CIRC CONCR
MILEPOST	212.00				034476 FT	LEN=0175	INSTALLED UNKN
LENGTH(AH	2955 BK 3239)	2121/0000				1 0 01001	0 00 0344+75
						MILEPOST	212.00
						LENGTH(AH	2608 BK 3182)
						018 "DIA	CIRC CONCR
						LEN=0999	INSTALLED 2002
						018 "DIA	CIRC CONCR
						LEN=0160	INSTALLED UNKN
						042 "DIA	CIRC CONCR
						LEN=0075	INSTALLED UNKN
018 "DIA	CIRC CONCR				2114/3157		
LEN=0110	INSTALLED UNKN	2115/2574			2114/2870		
018 "DIA	CIRC CONCR				2114/2581		
LEN=0154	INSTALLED UNKN	2115/2264					
018 "DIA	CIRC CONCR						
LEN=0085	INSTALLED UNKN	2115/1936					
018 "DIA	CIRC CONCR						
LEN=0155	INSTALLED UNKN	2115/1634					
CROSSOVER RD							

DIR: N		TOTAL LEN: 27.236 MI.		DIST: 04-5		SR: 81	
LEFT MUN: LENOX T				RIGHT MUN: LENOX T			
(CONN)	2115/1360			2114/1351	(CONN)		
018 "DIA CIRC CONCR				2114/1308	018 "DIA CIRC CONCR		
LEN=0100 INSTALLED UNKN	2115/1301				LEN=0085 INSTALLED UNKN		
RAMP C RD							
SR8003 SEG 0500/0000)	2115/1257						
BMSID 57/0081/2115/0608	2115/0656			2114/1184	RAMP D RD		
0 01001 0 00 0318+94				2114/0667	(SR8003 SEG 0750/0499)		
SR 0092					BMSID 57/0081/2114/0619		
BMSBG 57/0081/2115/0608	2115/0608			2114/0619	1 0 01001 0 00 0319+37		
					SR 0092		
0 01001 0 00 0312+99	031232 FT			031294 FT	1 0 01001 0 00 0312+00		
LENGTH(AH 3239 BK 2621)	2115/0000			2114/0000	LENGTH(AH 3182 BK 2640)		
BMSID 57/0081/2111/2443	2111/2620			2110/2626	BMSID 57/0081/2110/2449		
0 01001 0 00 0310+34					1 0 01001 0 00 0311+20		
UNKHANNOCK				2110/2449	TUNKHN CREEK		
BMSBG 57/0081/2111/2443	2111/2443				BMSBG 57/0081/2110/2449		
018 "DIA CIRC CONCR				2110/1659	BMSID 57/0081/2110/1486		
LEN=0110 INSTALLED UNKN	2111/2010				1 0 01001 0 00 0301+72		
BMSID 57/0081/2111/1651	2111/1801			2110/1486	TR 106		
0 01001 0 00 0303+08					BMSBG 57/0081/2110/1486		
SR 0106							
BMSBG 57/0081/2111/1651	2111/1651						
RAMP B RD							
SR8003 SEG 0250/0596)	2111/1200						
018 "DIA CIRC CONCR				2110/0802	RAMP A RD		
LEN=0125 INSTALLED UNKN	2111/0826			2110/0780	(SR8003 SEG 0010/0000)		
					018 "DIA CIRC CONCR		
					LEN=0075 INSTALLED UNKN		
018 "DIA CIRC CONCR				028654 FT	1 0 01001 0 00 0286+53		
LEN=0100 INSTALLED UNKN	2111/0069				MILEPOST 211.00		
0 01001 0 00 0286+11	028611 FT			2110/0000	LENGTH(AH 2640 BK 2669)		
MILEPOST 211.00							
LENGTH(AH 2621 BK 2532)	2111/0000						
024 "DIA CIRC CONCR				2104/2092	024 "DIA CIRC CONCR		
LEN=0180 INSTALLED UNKN	2105/2064				LEN=0183 INSTALLED UNKN		
					BR TUNK CRK		
SR TUNK CRK				2104/1538	STRUCTURE LENGTH 14 FT		
STRUCTURE LENGTH 14 FT					BMSID 57/0081/2104/1538		
BMSID 57/0081/2104/1538	2105/1443			2104/1441	CROSSOVER RD		
CROSSOVER RD					(CONN)		
(CONN)	2105/1371						

DIR: N		DIST: 04-5		SR: 81	
LEFT MUN: LENOX T	TOTAL LEN: 27.236 MI.	RIGHT MUN: LENOX T			
0 01001 0 00 0261+00 026079 FT		2104/0650	018 "DIA	CIRC CONCR	
LENGTH(AH 2532 BK 2640) 2105/0000		2104/0334	LEN=0140	INSTALLED UNKN	
18 "DIA CIRC CONCR		2104/0033	018 "DIA	CIRC CONCR	
LEN=0065 INSTALLED UNKN 2101/2401		025985 FT	LEN=0075	INSTALLED UNKN	
		2104/0000	018 "DIA	CIRC CONCR	
			LEN=0080	INSTALLED UNKN	
			1 0 01001 0 00 0260+24		
			LENGTH(AH 2669 BK 2640)		
		2100/2387	018 "DIA	CIRC CONCR	
30 "DIA CIRC CONCR			LEN=0080	INSTALLED UNKN	
LEN=0280 INSTALLED UNKN 2101/2113					
18 "DIA CIRC CONCR		2100/1460	018 "DIA	CIRC CONCR	
LEN=0072 INSTALLED UNKN 2101/1510			LEN=0080	INSTALLED UNKN	
18 "DIA CIRC CONCR		2100/1132	018 "DIA	CIRC CONCR	
LEN=0112 INSTALLED UNKN 2101/1196			LEN=0080	INSTALLED UNKN	
24 "DIA CIRC CONCR		2100/0828	018 "DIA	CIRC CONCR	
LEN=0045 INSTALLED UNKN 2101/0846			LEN=0080	INSTALLED UNKN	
		2100/0551	018 "DIA	CIRC CONCR	
18 "DIA CIRC CONCR			LEN=0080	INSTALLED UNKN	
LEN=0060 INSTALLED UNKN 2101/0541			036 "DIA	CIRC CONCR	
		2100/0277	LEN=0085	INSTALLED UNKN	
18 "DIA CIRC CONCR			018 "DIA	CIRC CONCR	
LEN=0045 INSTALLED UNKN 2101/0266			LEN=0080	INSTALLED UNKN	
0 01001 0 00 0234+39 023439 FT		023345 FT	1 0 01001 0 00 0233+44		
18 "DIA CIRC CONCR			MILEPOST 210.00		
LEN=0042 INSTALLED UNKN		2100/0000	LENGTH(AH 2640 BK 2623)		
MILEPOST 210.00					
LENGTH(AH 2640 BK 2723) 2101/0000					
36 "DIA CIRC METAL		2094/2376	018 "DIA	CIRC CONCR	
LEN=0450 INSTALLED UNKN 2095/2554			LEN=0085	INSTALLED UNKN	
		2094/2093	018 "DIA	CIRC CONCR	
36 "DIA CIRC METAL			LEN=0080	INSTALLED UNKN	
LEN=0433 INSTALLED UNKN 2095/2256		2094/1581	042 "DIA	CIRC METAL	
			LEN=0244	INSTALLED UNKN	

DIR: N		DIST: 04-5		SR: 81	
LEFT MUN: LENOX T		RIGHT MUN: LENOX T			
018 "DIA	CIRC CONCR	LEN=0125	INSTALLED UNKN	2095/1309	
42 "DIA	CIRC METAL	LEN=0244	INSTALLED UNKN	2095/1060	
018 "DIA	CIRC CONCR	LEN=0188	INSTALLED UNKN	2095/0551	
18 "DIA	CIRC CONCR	LEN=0075	INSTALLED UNKN	2095/0248	
0 01001	0 00 0207+16	0 020716	FT		
LENGTH(AH	2723 BK 2640)	2095/0000			
024 "DIA	CIRC CONCR	LEN=0186	INSTALLED UNKN	2091/1810	
018 "DIA	CIRC CONCR	LEN=0110	INSTALLED UNKN	2091/1655	
018 "DIA	CIRC CONCR	LEN=0070	INSTALLED UNKN	2091/1355	
18 "DIA	CIRC CONCR	LEN=0012	INSTALLED UNKN	2091/1188	
024 "DIA	CIRC CONCR	LEN=0060	INSTALLED UNKN	2091/0843	
018 "DIA	CIRC CONCR	LEN=0060	INSTALLED UNKN	2091/0505	
036 "DIA	CIRC METAL	LEN=0260	INSTALLED UNKN	2091/0190	
0 01001	0 00 0180+76	0 018076	FT		
LENGTH(AH	2640 BK 2636)	2091/0000			
018 "DIA	CIRC CONCR	LEN=0100	INSTALLED UNKN	2085/2456	
018 "DIA	CIRC CONCR	LEN=0062	INSTALLED UNKN	2094/0580	
020722	FT	1 0 01001	0 00 0207+21		
2094/0000		LENGTH(AH	2623 BK 2640)		
018 "DIA	CIRC CONCR	LEN=0120	INSTALLED UNKN	2090/2460	
024 "DIA	CIRC CONCR	LEN=0180	INSTALLED UNKN	2090/1860	
018 "DIA	CIRC CONCR	LEN=0080	INSTALLED UNKN	2090/1710	
018 "DIA	CIRC CONCR	LEN=0080	INSTALLED UNKN	2090/1412	
018 "DIA	CIRC CONCR	LEN=0085	INSTALLED UNKN	2090/1123	
018 "DIA	CIRC CONCR	LEN=0080	INSTALLED UNKN	2090/0817	
018 "DIA	CIRC CONCR	LEN=0090	INSTALLED UNKN	2090/0490	
036 "DIA	CIRC METAL	LEN=0260	INSTALLED UNKN	2090/0044	
018082	FT	1 0 01001	0 00 0180+81		
2090/0000		LENGTH(AH	2640 BK 2626)		

EXTRACT DATE: 12/21/2024 ROADWAY MANAGEMENT SYSTEM PAGE NUMBER: 44
PRINT DATE: 12/23/2024 SLD COUNTY/SR - ANNUAL PRINT COUNTY: SUSQUEHANNA

DIR: N TOTAL LEN: 27.236 MI. DIST: 04-5 SR: 81
LEFT MUN: LENOX T RIGHT MUN: LENOX T

LEN=0075	INSTALLED UNKN	2085/1736	---	---	---	2084/1784	018 "DIA CIRC CONCR	LEN=0080	INSTALLED UNKN
			---	---	---	2084/1197	018 "DIA CIRC CONCR	LEN=0075	INSTALLED UNKN
018 "DIA CIRC CONCR			---	---	---				
LEN=0070	INSTALLED UNKN	2085/0451	---	---	---	2084/0463	024 "DIA CIRC CONCR	LEN=0100	INSTALLED UNKN
CROSSOVER RD			---	---	---	2084/0421	CROSSOVER RD		
(CONN)		2085/0359	---	---	---		(CONN)		
ROADSIDE REST RD			---	---	---				
(SR9201 SEG 0010/0000)			---	---	---				
(APRA) WEIGH STATION		2085/0214	---	---	---				
			---	---	---	2084/0161	024 "DIA CIRC CONCR	LEN=0100	INSTALLED UNKN
018 "DIA CIRC CONCR			---	---	---				
LEN=0053	INSTALLED UNKN	2085/0129	---	---	---				
1 0 01001 0 00 0154+56	015440 FT		---	---	---	015456 FT	1 0 01001 0 00 0154+63		
LENGTH(AH 2636 BK 2662)	2085/0000		---	---	---	2084/0000	LENGTH(AH 2626 BK 2640)		
018 "DIA CIRC METAL			---	---	---				
LEN=0050	INSTALLED UNKN	2081/2470	---	---	---				
			---	---	---	2080/2222	018 "DIA CIRC CONCR	LEN=0191	INSTALLED UNKN
018 "DIA CIRC CONCR			---	---	---				
LEN=0070	INSTALLED UNKN	2081/2178	---	---	---	2080/1690	030 "DIA CIRC CONCR	LEN=0080	INSTALLED UNKN
			---	---	---				
030 "DIA CIRC CONCR			---	---	---				
LEN=0100	INSTALLED UNKN	2081/1667	---	---	---				
ROADSIDE REST RD			---	---	---				
(SR9201 SEG 0010/1552)		2081/1335	---	---	---				
			---	---	---	2080/1204	018 "DIA CIRC CONCR	LEN=0085	INSTALLED UNKN
BMS EN 57/0081/2081/0616		2081/0763	---	---	---	2080/0687	BMS EN 57/0081/2080/0547		
1 0 01001 0 00 0133+84			---	---	---		1 0 01001 0 00 0133+58		
SR 2016			---	---	---		SR 2016		
BMSBG 57/0081/2081/0616		2081/0616	---	---	---	2080/0547	BMSBG 57/0081/2080/0547		
			---	---	---	2080/0509	018 "DIA CIRC CONCR	LEN=0200	INSTALLED UNKN
			---	---	---	2080/0008	024 "DIA CIRC CONCR	LEN=0090	INSTALLED UNKN
			---	---	---				
1 0 01001 0 00 0127+78	012778 FT		---	---	---	012816 FT	1 0 01001 0 00 0128+87		
018 "DIA CIRC CONCR			---	---	---		MILEPOST 208.00		
LEN=0080	INSTALLED UNKN		---	---	---	2080/0000	LENGTH(AH 2640 BK 2813)		
MILEPOST 208.00			---	---	---		042 "DIA CIRC CONCR		
LENGTH(AH 2662 BK 2694)	2081/0000		---	---	---	2074/2450	LEN=0158	INSTALLED UNKN	

EXTRACT DATE: 12/21/2024 ROADWAY MANAGEMENT SYSTEM PAGE NUMBER: 43
PRINT DATE: 12/23/2024 SLD COUNTY/SR - ANNUAL PRINT COUNTY: SUSQUEHANNA

DIR: N TOTAL LEN: 27.236 MI. DIST: 04-5 SR: 81
LEFT MUN: LENOX T RIGHT MUN: LENOX T

018 "DIA CIRC CONCR LEN=0158 INSTALLED UNKN 2075/2346	---	---	---	2074/2104	018 "DIA CIRC CONCR LEN=0060 INSTALLED UNKN
018 "DIA CIRC CONCR LEN=0121 INSTALLED UNKN 2075/1997	---	---	---		
CROSSOVER RD (CONN) 2075/1982		↔		2074/1855	CROSSOVER RD (CONN)
018 "DIA CIRC CONCR LEN=0124 INSTALLED UNKN 2075/1695	---	---	---	2074/1508	024 "DIA CIRC METAL LEN=0025 INSTALLED UNKN
018 "DIA CIRC CONCR LEN=0060 INSTALLED UNKN 2075/1393	---	---	---	2074/1207	024 "DIA CIRC METAL LEN=0024 INSTALLED UNKN
018 "DIA CIRC CONCR LEN=0124 INSTALLED UNKN 2075/1094	---	---	---		
018 "DIA CIRC CONCR LEN=0124 INSTALLED UNKN 2075/0798	---	---	---		
018 "DIA CIRC CONCR LEN=0060 INSTALLED UNKN 2075/0494	---	---	---	2074/0314	030 "DIA CIRC METAL LEN=0040 INSTALLED UNKN
				2074/0313	030 "DIA CIRC METAL LEN=0040 INSTALLED UNKN
018 "DIA CIRC CONCR LEN=0124 INSTALLED UNKN 2075/0183	---	---	---	2074/0024	036 "DIA CIRC CONCR LEN=0040 INSTALLED UNKN
1 0 01001 0 00 0103+40 010084 FT LENGTH(AH 2694 BK 2663) 2075/0000	---	---	---	010003 FT	1 0 01001 0 00 0101+68
018 "DIA CIRC CONCR LEN=0061 INSTALLED UNKN 2071/2546	---	---	---	2074/0000	LENGTH(AH 2813 BK 2466)
036 "DIA CIRC CONCR LEN=0380 INSTALLED UNKN 2071/2469	---	---	---		
OT ROBINS LK STRUCTURE LENGTH 10 FT BMSID 57/0081/2070/2350 2071/2228	---	---	---	2070/2373	036 "DIA CIRC CONCR LEN=0380 INSTALLED UNKN
		↔		2070/2350	OT ROBINS LK STRUCTURE LENGTH 10 FT BMSID 57/0081/2070/2350
018 "DIA CIRC CONCR LEN=0061 INSTALLED UNKN 2071/1691	---	---	---	2070/1692	018 "DIA CIRC CONCR LEN=0060 INSTALLED UNKN
EMERGENCY CROSSOVER (CONN) 2071/1660		↔		2070/1648	EMERGENCY CROSSOVER (CONN)
018 "DIA CIRC CONCR LEN=0124 INSTALLED UNKN 2071/1392	---	---	---		

DIR: N TOTAL LEN: 27.236 MI. DIST: 04-5 SR: 81
LEFT MUN: LENOX T RIGHT MUN: LENOX T

EXTRACT DATE: 12/21/2024 ROADWAY MANAGEMENT SYSTEM PAGE NUMBER: 41
PRINT DATE: 12/23/2024 SLD COUNTY/SR - ANNUAL PRINT COUNTY: SUSQUEHANNA

DIR: N TOTAL LEN: 27.236 MI. DIST: 04-5 SR: 81
LEFT MUN: LENOX T RIGHT MUN: LENOX T

1 0 01001 0 00 0042+68
E.B. TUNK CR
BMSBG 57/0081/2061/1956 2061/1956
RAMP A RD
(SR8001 SEG 0500/0000) 2061/1467
BMSBG 57/0081/2061/1192 2061/1365
1 0 01001 0 00 0034+88
SR 0374
BMSBG 57/0081/2061/1192 2061/1192

018 "DIA CIRC CONCR
LEN=0133 INSTALLED UNKN 2061/0642

1 0 01001 0 00 0022+70 002270 FT
MILEPOST 206.00
LENGTH(AH 2640 BK 2270) 2061/0000

RAMP B RD
(SR8001 SEG 0250/1584) 2055/1777
018 "DIA CIRC CONCR
LEN=0063 INSTALLED UNKN 2055/1431

024 "DIA CIRC CONCR
LEN=0176 INSTALLED UNKN 2055/1224

018 "DIA CIRC CONCR
LEN=0062 INSTALLED UNKN 2055/0919
018 "DIA CIRC CONCR
LEN=0123 INSTALLED UNKN 2055/0612
018 "DIA CIRC CONCR
LEN=0124 INSTALLED UNKN 2055/0310

1 0 01001 0 00 0000+00 000000 FT
CROSSOVER RD
(CONN)
NC AMERICAN LEGION MEM HW
AMERICAN LEGION MEM HW INTER-BK
(SR0081 SEG 2051/3096)
MFC BEGIN = A
LENGTH(AH 2270 BK 0000) 2055/0000

1 0 01001 0 00 0035+31
E.B. TUNK CR
BMSBG 57/0081/2060/2043
2060/2043
2060/1424
BMSBG 57/0081/2060/1272
1 0 01001 0 00 0035+31
SR 0374
BMSBG 57/0081/2060/1272

2060/0555 RAMP C RD
(SR8001 SEG 0020/1373)
018 "DIA CIRC CONCR
LEN=0060 INSTALLED 1998
2060/0520 002267 FT
1 0 01001 0 00 0022+67
MILEPOST 206.00
2060/0000 LENGTH(AH 2708 BK 2267)
RAMP D RD
2054/2192 (SR8001 SEG 0010/0000)

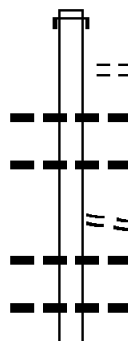
2054/1231 024 "DIA CIRC CONCR
LEN=0170 INSTALLED UNKN

2054/0932 018 "DIA CIRC CONCR
LEN=0065 INSTALLED UNKN

2054/0055 CROSSOVER RD
(CONN)
2054/0024 018 "DIA CIRC CONCR
LEN=0080 INSTALLED UNKN
000000 FT
1 0 01001 0 00 0000+00
NC AMERICAN LEGION MEM HW
INTER-BK AMERICAN LEGION MEM HW
(SR0081 SEG 2050/2989)
MFC BEGIN = A
BK-LACKAWANNA (35)
2054/0000 LENGTH(AH 2267 BK 0000)

EXTRACT DATE: 12/21/2024 ROADWAY MANAGEMENT SYSTEM PAGE NUMBER: 40
 PRINT DATE: 12/23/2024 SLD COUNTY/SR - ANNUAL PRINT COUNTY: SUSQUEHANNA
 DIR: B TOTAL LEN: 27.030 MI. DIST: 04-5 SR: 29
 LEFT MUN: LIBERTY T RIGHT MUN: LIBERTY T

142721 FT



142721 FT	NEW YORK STATE LINE
INTER-AHD	(STBD)
0520/3022	DE ROSE RD
0520/2866	(TWP)
	015 " DIA CAST IRON
0520/2640	LEN=0038 INSTALLED UNKN
	018 " DIA CAST IRON
0520/2359	LEN=0060 INSTALLED UNKN
	ENGLISH FLATS RD
0520/2290	(T745)
	018 " DIA CIRC CONCR
0520/1910	LEN=0046 INSTALLED 2002
	018 " DIA CIRC CONCR
0520/1475	LEN=0040 INSTALLED 2002

BUCK RD

EXTRACT DATE: 12/21/2024 ROADWAY MANAGEMENT SYSTEM PAGE NUMBER: 39
PRINT DATE: 12/23/2024 SLD COUNTY/SR - ANNUAL PRINT COUNTY: SUSQUEHANNA

DIR: B TOTAL LEN: 27.030 MI. DIST: 04-5 SR: 29
LEFT MUN: LIBERTY T RIGHT MUN: LIBERTY T

(T818)	0520/0982	==			
	139699 FT	---		0520/0380	015 "DIA CIR PLASTIC
				139699 FT	LEN=0040 INSTALLED UNKN
				5 0520/0000	1 0 00263 0 00 0608+71
		---			LENGTH(AH 3022 BK 2348)
		---		0510/2070	018 "DIA CIRC METAL
		---			LEN=0045 INSTALLED UNKN
		---		0510/1717	018 "DIA CIRC METAL
		---			LEN=0045 INSTALLED UNKN
		---		0510/1430	018 "DIA CIR PLASTIC
		---			LEN=0010 INSTALLED 2006
		---		0510/1070	015 "DIA CAST IRON
		---			LEN=0035 INSTALLED UNKN
		---		0510/0430	015 "DIA CIR PLASTIC
		---			LEN=0045 INSTALLED UNKN
MUCKY RUN RD (T741)	0510/0044	==		0510/0015	BMS EN 57/0029/0510/0000
	137351 FT			137351 FT	1 0 00263 0 00 0585+11
					TRIB SNAKE C
				5 0510/0000	BMSBG 57/0029/0510/0000
					LENGTH(AH 2348 BK 2837)
		---		0500/1921	024 "H 12 "W ELLIP CONC
		---			LEN=0042 INSTALLED UNKN
		---		0500/1794	012 "DIA CAST IRON
		---			LEN=0035 INSTALLED UNKN
		---		0500/1400	015 "DIA CAST IRON
		---			LEN=0040 INSTALLED UNKN
		---		0500/0338	012 "DIA CAST IRON
		---		134514 FT	LEN=0035 INSTALLED UNKN
1 0 00263 0 00 0556+73 134514 FT LOWER RHINEY CREEK RD (SR1020 SEG 0060/3145)	0500/0000	==		5 0500/0000	LENGTH(AH 2837 BK 2683)
				0490/2175	BMS EN 57/0029/0490/2134
					1 0 00263 0 00 0550+17
					RHINEY CREEK
				0490/2134	BMSBG 57/0029/0490/2134
					015 "DIA CIR PLASTIC
		---		0490/1690	LEN=0035 INSTALLED UNKN

CABIN HILL RD (T725)	0490/1630	==		0490/1510	018 "DIA CIRC CONCR
		---			LEN=0045 INSTALLED UNKN
		---			018 "DIA CAST IRON

EXTRACT DATE: 12/21/2024 ROADWAY MANAGEMENT SYSTEM PAGE NUMBER: 38
PRINT DATE: 12/23/2024 SLD COUNTY/SR - ANNUAL PRINT COUNTY: SUSQUEHANNA

DIR: B TOTAL LEN: 27.030 MI. DIST: 04-5 SR: 29
LEFT MUN: LIBERTY T RIGHT MUN: LIBERTY T

		0490/1315	LEN=0035	INSTALLED	UNKN
		012 "DIA	CAST IRON		
		0490/1225	LEN=0040	INSTALLED	UNKN
		015 "DIA	CIR PLASTIC		
		0490/0836	LEN=0045	INSTALLED	UNKN
		018 "DIA	CAST IRON		
		0490/0650	LEN=0045	INSTALLED	UNKN
		018 "DIA	CAST IRON		
		0490/0350	LEN=0040	INSTALLED	UNKN
131831 FT		131831 FT	1 0 00263	0 00 0528+63	
		5 0490/0000	LENGTH(AH 2683	BK 3007)	
		018 "DIA	CIR PLASTIC		
		LEN=0045	INSTALLED	UNKN	
		0480/2950	018 "DIA	CIR PLASTIC	
		LEN=0045	INSTALLED	UNKN	
		0480/2127	018 "DIA	CIR PLASTIC	
		LEN=0045	INSTALLED	1998	
		0480/1610	015 "DIA	CIRC METAL	
		LEN=0045	INSTALLED	UNKN	
		0480/1530	015 "DIA	CIR PLASTIC	
		LEN=0045	INSTALLED	UNKN	
		0480/1363	018 "DIA	CIRC CONCR	
		LEN=0040	INSTALLED	UNKN	
		0480/1012	018 "DIA	CIRC CONCR	
		LEN=0045	INSTALLED	UNKN	
		0480/0117	1 0 00263	0 00 0499+92	
128824 FT		5 0480/0000	LENGTH(AH 3007	BK 3181)	
		015 "DIA	CAST IRON		
		0470/2800	LEN=0040	INSTALLED	UNKN
		NAYLOR RD			
		0470/2439	(TWP)		
		018 "DIA	CIRC CONCR		
		0470/1986	LEN=0045	INSTALLED	UNKN
		SHADOW BROOK DR			
		0470/1530	(T798)		
		048"H 48"W	CON BOX CUL		
		0470/1015	LEN=0040	INSTALLED	UNKN
		015 "DIA	CAST IRON		
		0470/0830	LEN=0045	INSTALLED	UNKN
HOWARD HILL RD (T808)		0470/0826			
		125643 FT	5 0470/0019	BMS EN 57/0029/0470/0000	
		125643 FT	1 0 00263	0 00 0468+00	
			SNAKE CREEK		
			BMSBG 57/0029/0470/0000		
		5 0470/0000	LENGTH(AH 3181	BK 3830)	
			015 "DIA	CAST IRON	

EXTRACT DATE: 12/21/2024 ROADWAY MANAGEMENT SYSTEM PAGE NUMBER: 37
PRINT DATE: 12/23/2024 SLD COUNTY/SR - ANNUAL PRINT COUNTY: SUSQUEHANNA

DIR: B TOTAL LEN: 27.030 MI. DIST: 04-5 SR: 29
LEFT MUN: LIBERTY T RIGHT MUN: LIBERTY T

JONES CREEK RD
(T721)

121813 FT

0460/0000

118818 FT

0460/3592	LEN=0040	INSTALLED	UNKN
0460/3200	015 "DIA	CAST IRON	UNKN
0460/2859	LEN=0045	INSTALLED	UNKN
0460/2655	015 "DIA	CAST IRON	UNKN
0460/2241	LEN=0040	INSTALLED	UNKN
0460/2055	015 "DIA	CAST IRON	UNKN
0460/1864	LEN=0040	INSTALLED	UNKN
	018 "DIA	CIRC CONCR	UNKN
	LEN=0065	INSTALLED	UNKN
0460/0540	012 "DIA	CAST IRON	UNKN
0460/0360	LEN=0042	INSTALLED	UNKN
0460/0020	015 "DIA	CAST IRON	UNKN
121813 FT	LEN=0038	INSTALLED	UNKN
	018 "DIA	CAST IRON	UNKN
	LEN=0050	INSTALLED	UNKN
	1 0 00263 0 00 0429+61		
	LIBERTY PARK RD		
	(SR1022 SEG 0010/0000)		
0460/0000	LENGTH(AH 3830 BK 2995)		
	024 "DIA	CIRC METAL	
0450/2920	LEN=0040	INSTALLED	UNKN
0450/2749	BMSSEN 57/0029/0450/2730		
	1 0 00263 0 00 0426+96		
	JONES CREEK		
0450/2730	BMSBG 57/0029/0450/2730		
0450/2002	018 "DIA	CIRC METAL	
	LEN=0045	INSTALLED	UNKN
0450/1459	018 "DIA	CIR PLASTIC	
	LEN=0040	INSTALLED	UNKN
0450/1041	012 "DIA	CIR PLASTIC	
	LEN=0045	INSTALLED	UNKN
0450/0477	012 "DIA	CAST IRON	
118818 FT	LEN=0045	INSTALLED	UNKN
0450/0000	1 0 00263 0 00 0399+71		
	LENGTH(AH 2995 BK 2322)		
	018 "DIA	CIRC CONCR	
0440/2202	LEN=0040	INSTALLED	UNKN
	015 "DIA	CIR PLASTIC	
0440/1868	LEN=0040	INSTALLED	UNKN
	018 "DIA	CIRC CONCR	
0440/1174	LEN=0018	INSTALLED	2002

EXTRACT DATE: 12/21/2024 ROADWAY MANAGEMENT SYSTEM PAGE NUMBER: 36
PRINT DATE: 12/23/2024 SLD COUNTY/SR - ANNUAL PRINT COUNTY: SUSQUEHANNA

DIR: B TOTAL LEN: 27.030 MI. DIST: 04-5 SR: 29
LEFT MUN: LIBERTY T RIGHT MUN: LIBERTY T

LAUREL LAKE RD
(SR4002 SEG 0260/0000) 0440/0463

116496 FT

113855 FT

112602 FT

0440/0850	015 "DIA CAST IRON
0440/0520	LEN=0045 INSTALLED UNKN
0440/0463	024 "DIA CIRC CONCR
0440/0133	LEN=0050 INSTALLED UNKN
0440/0019	FRANKLIN HILL RD
116496 FT	(SR4002 SEG 0260/0000)
	CREAMERY RD
	(T796)
	BMSBN 57/0029/0440/0000
	1 0 00263 0 00 0376+46
	TRIB SNAKE C
	BMSBG 57/0029/0440/0000
0440/0000	LENGTH(AH 2322 BK 2641)
0430/2314	015 "DIA CIRC CONCR
0430/1927	LEN=0040 INSTALLED UNKN
0430/1720	015 "DIA CAST IRON
0430/1546	LEN=0045 INSTALLED UNKN
0430/1225	015 "DIA CAST IRON
	LEN=0040 INSTALLED UNKN
	012 "DIA CAST IRON
	LEN=0040 INSTALLED UNKN
	012 "DIA CIR PLASTIC
0430/0240	LEN=0050 INSTALLED UNKN
113855 FT	1 0 00263 0 00 0349+73
0430/0000	LENGTH(AH 2641 BK 1253)
	LIBERTY
0420/0461	FRANKLIN T
0420/0372	024 "DIA CAST IRON
0420/0067	LEN=0035 INSTALLED UNKN
112602 FT	012 "DIA CAST IRON
0420/0000	LEN=0040 INSTALLED UNKN
	1 0 00263 0 00 0337+51
	LENGTH(AH 1253 BK 3668)
	BAILEY RD
0410/3513	(T794)
0410/3200	015 "DIA CIR PLASTIC
0410/2910	LEN=0045 INSTALLED UNKN
0410/2520	015 "DIA CIRC CONCR
0410/2076	LEN=0045 INSTALLED UNKN
	015 "DIA CIRC CONCR
	LEN=0050 INSTALLED UNKN
	015 "DIA CIRC CONCR
	LEN=0050 INSTALLED UNKN
	018 "DIA CIRC CONCR

EXTRACT DATE: 12/21/2024 ROADWAY MANAGEMENT SYSTEM PAGE NUMBER: 35
PRINT DATE: 12/23/2024 SLD COUNTY/SR - ANNUAL PRINT COUNTY: SUSQUEHANNA

DIR: B TOTAL LEN: 27.030 MI. DIST: 04-5 SR: 29
LEFT MUN: FRANKLIN T RIGHT MUN: FRANKLIN T

		0410/1219	LEN=0050	INSTALLED	UNKN
		012 "DIA	CAST IRON		
		0410/0920	LEN=0040	INSTALLED	UNKN
		036 "DIA	CIR PLASTIC		
		0410/0712	LEN=0040	INSTALLED	UNKN
		012 "DIA	CAST IRON		
		0410/0380	LEN=0042	INSTALLED	UNKN
SILVER CREEK RD (SR4008 SEG 0080/2567)	0410/0135				
		0410/0113	BMS EN 57/0029/0410/0066		
		1 0 00263 0 00 0301+31			
		SILVER LAKE CREEK			
		0410/0066	BMS BG 57/0029/0410/0066		
108934 FT		108934 FT	1 0 00263 0 00 0300+72		
		FORKS HILL RD			
		(T683)			
		0410/0000	LENGTH(AH 3668 BK 3871)		
		018 "DIA	CAST IRON		
		0400/3579	LEN=0040	INSTALLED	UNKN
QUARRY RD (T765)	0400/3461				
		0400/2980	015 "DIA	CAST IRON	
		LEN=0040	INSTALLED	UNKN	
		0400/2330	024 "DIA	CIR PLASTIC	
		LEN=0045	INSTALLED	UNKN	
		0400/1942	012 "DIA	CAST IRON	
		LEN=0050	INSTALLED	UNKN	
		0400/1650	015 "DIA	CAST IRON	
		LEN=0045	INSTALLED	UNKN	
		0400/1275	015 "DIA	CAST IRON	
		LEN=0045	INSTALLED	UNKN	
QUARRY RD (T765)	0400/0587				
		0400/0030	015 "DIA	CAST IRON	
105063 FT		105063 FT	LEN=0045	INSTALLED	UNKN
		1 0 00263 0 00 0262+36			
		BAILEY RD			
		(T761)			
		0400/0000	LENGTH(AH 3871 BK 3055)		
		024 "DIA	CAST IRON		
		0390/2828	LEN=0050	INSTALLED	UNKN
		015 "DIA	CIRC METAL		
		0390/2500	LEN=0045	INSTALLED	UNKN
		0390/1630	012 "DIA	CAST IRON	
		LEN=0040	INSTALLED	UNKN	
BUCKLEY RD					

EXTRACT DATE: 12/21/2024 ROADWAY MANAGEMENT SYSTEM PAGE NUMBER: 34
PRINT DATE: 12/23/2024 SLD COUNTY/SR - ANNUAL PRINT COUNTY: SUSQUEHANNA

DIR: B TOTAL LEN: 27.030 MI. DIST: 04-5 SR: 29
LEFT MUN: FRANKLIN T RIGHT MUN: FRANKLIN T

(T677)

0390/0838

==

102008 FT

0390/0708

0390/0196

102008 FT

015 "DIA CAST IRON
LEN=0040 INSTALLED UNKN
015 "DIA CAST IRON
LEN=0045 INSTALLED UNKN
1 0 00263 0 00 0233+00
POTTER RD
(T763)

5

0390/0000

0380/2365

0380/2110

0380/1935

0380/1602

0380/1200

0380/0788

LENGTH(AH 3055 BK 2466)
015 "DIA CAST IRON
LEN=0110 INSTALLED UNKN
015 "DIA CIRC CONCR
LEN=0040 INSTALLED UNKN
015 "DIA CAST IRON
LEN=0040 INSTALLED UNKN
024 "DIA CAST IRON
LEN=0040 INSTALLED UNKN
015 "DIA CAST IRON
LEN=0040 INSTALLED UNKN
015 "DIA CAST IRON
LEN=0040 INSTALLED UNKN

099542 FT

099542 FT

1 0 00263 0 00 0206+12
TRIB SNAKE
STRUCTURE LENGTH 10 FT
BMSID 57/0029/0380/0000

> <

5

0380/0000

0370/2594

0370/2390

0370/1947

0370/1086

LENGTH(AH 2466 BK 2996)
018 "DIA CAST IRON
LEN=0050 INSTALLED UNKN
015 "DIA CAST IRON
LEN=0040 INSTALLED UNKN
018 "DIA CAST IRON
LEN=0040 INSTALLED UNKN
018 "DIA CIRC CONCR
LEN=0040 INSTALLED UNKN

1 0 00263 0 00 0177+00 096546 FT
OLSZEWSKI RD
(T673) 0370/0000

==

5

0370/0000

0360/1763

0360/1699

0360/0678

LENGTH(AH 2996 BK 2025)
BOOTH RD
(T768)
015 "DIA CIR PLASTIC
LEN=0070 INSTALLED UNKN
018 "DIA CIRC CONCR
LEN=0040 INSTALLED UNKN

EXTRACT DATE: 12/21/2024 ROADWAY MANAGEMENT SYSTEM PAGE NUMBER: 33
PRINT DATE: 12/23/2024 SLD COUNTY/SR - ANNUAL PRINT COUNTY: SUSQUEHANNA

DIR: B TOTAL LEN: 27.030 MI.
LEFT MUN: FRANKLIN T

DIST: 04-5 SR: 29
RIGHT MUN: FRANKLIN T

094521 FT		0360/0054	BMS	SEN	57/0029/0360/0000
		094521 FT	1	0	00263 0 00 0155+54
					SNAKE CREEK
		0360/0000	BMS	SBG	57/0029/0360/0000
					LENGTH(AH 2025 BK 3171)
		0350/2354			MITCHELL RD
					(T670)
		0350/1150			018 "DIA CIRC METAL
					LEN=0040 INSTALLED 1998
		0350/1015			WILMORE RD
					(T642)
		0350/0950			018 "DIA CAST IRON
					LEN=0040 INSTALLED UNKN
		0350/0156			015 "DIA CAST IRON
		091350 FT			LEN=0042 INSTALLED UNKN
1 0 00263 0 00 0124+91 091350 FT					
CONROY RD		0350/0000			LENGTH(AH 3171 BK 2615)
(T597)					
		0340/1440			018 "DIA CAST IRON
					LEN=0040 INSTALLED UNKN
		0340/1235			024 "DIA CAST IRON
					LEN=0035 INSTALLED UNKN
		0340/0750			015 "DIA CAST IRON
					LEN=0045 INSTALLED UNKN
		0340/0251			015 "DIA CIRC CONCR
		088735 FT			LEN=0050 INSTALLED UNKN
088735 FT		088735 FT	1	0	00263 0 00 0098+78
		0340/0000			LENGTH(AH 2615 BK 1859)
					FRANKLIN
		0330/1807			BRIDGEWATER T
					015 "DIA CAST IRON
		0330/1630			LEN=0045 INSTALLED UNKN
		0330/0660			012 "DIA CAST IRON
					LEN=0045 INSTALLED UNKN
		0330/0380			018 "DIA CAST IRON
					LEN=0050 INSTALLED UNKN
		0330/0012	BMS	SEN	57/0029/0330/0000
086876 FT		086876 FT	1	0	00263 0 00 0079+97
					SNAKE CREEK
			BMS	SBG	57/0029/0330/0000
		0330/0000			LENGTH(AH 1859 BK 2898)

DIR: B TOTAL LEN: 27.030 MI. DIST: 04-5 SR: 29
LEFT MUN: BRIDGEWATER T RIGHT MUN: BRIDGEWATER T

EXTRACT DATE: 12/21/2024 ROADWAY MANAGEMENT SYSTEM PAGE NUMBER: 31
PRINT DATE: 12/23/2024 SLD COUNTY/SR - ANNUAL PRINT COUNTY: SUSQUEHANNA

DIR: B TOTAL LEN: 27.030 MI. DIST: 04-5 SR: 29
LEFT MUN: BRIDGEWATER T RIGHT MUN: BRIDGEWATER T

		0290/1775	015 "DIA CIRC CONCR LEN=0015 INSTALLED UNKN
		0290/1694	CROSSLEY RD (T650)
		0290/1501	015 "DIA CIR PLASTIC LEN=0030 INSTALLED UNKN
		0290/1500	015 "DIA CIR PLASTIC LEN=0030 INSTALLED UNKN
		0290/1360	015 "DIA CIRC CONCR LEN=0030 INSTALLED UNKN
		0290/1338	BRIDGEWATER MONTROSE B
LATHROP ST (BORO)	0290/0686		
1 0 00009 0 02 1331+95	076118 FT	076118 FT	
TURRELL ST (BORO)	0290/0000	5 0290/0000	LENGTH(AH 2758 BK 1754) 015 "DIA CIR PLASTIC
		0280/1675	LEN=0035 INSTALLED UNKN
		0280/1485	015 "DIA CIRC CONCR LEN=0035 INSTALLED UNKN
LOCUST ST (BORO)	0280/1042		
		0280/0830	015 "DIA CIR PLASTIC LEN=0025 INSTALLED UNKN
		0280/0767	015 "DIA CIR PLASTIC LEN=0025 INSTALLED UNKN
		0280/0690	015 "DIA CIR PLASTIC LEN=0050 INSTALLED UNKN
		0280/0483	POST ST (BORO)
MILL ST (BORO)	0280/0384		
		0280/0350	015 "DIA CIRC CONCR LEN=0050 INSTALLED UNKN
		0280/0270	015 "DIA CIRC CONCR LEN=0050 INSTALLED UNKN
		0280/0195	015 "DIA CIRC CONCR LEN=0050 INSTALLED UNKN
			BANK ST (SR2030 SEG 0010/0000)
		NC GROW AV	
		0280/0088	JESSUP ST (BORO)
		0280/0055	015 "DIA CIRC CONCR LEN=0050 INSTALLED UNKN
1 0 00009 0 02 1349+45	074364 FT	074364 FT	

EXTRACT DATE: 12/21/2024 ROADWAY MANAGEMENT SYSTEM PAGE NUMBER: 30
PRINT DATE: 12/23/2024 SLD COUNTY/SR - ANNUAL PRINT COUNTY: SUSQUEHANNA

DIR: B TOTAL LEN: 27.030 MI.
LEFT MUN: MONTROSE B

DIST: 04-5 SR: 29
RIGHT MUN: MONTROSE B

MAPLE ST (SR1041 SEG 0010/0000)	0280/0000	==	0280/0000	LENGTH(AH 1754 BK 1749) RIDGE ST (BORO)
CHERRY ST (BORO)	0270/0741	==	0270/1392	
PUBLIC AV (SR1043 SEG 0010/0000)	0270/0069	==	0270/0741	CHERRY ST (SR3035 SEG 0010/2360) CHESTNUT ST (BORO)
	072615 FT	==	0270/0365	
CHURCH ST (SR0167 SEG 0280/0000)	0270/0000	==	0270/0030	015 "DIA CIRC METAL LEN=0070 INSTALLED UNKN 072615 FT 1 0 00009 0 02 1369+78 NC CHURCH ST
CEMETERY ST (BORO)	0260/2296	==	0270/0000	LENGTH(AH 1749 BK 2970) ALLEY RD (TWP)
		==	0260/2836	
DRINKER ST (BORO)	0260/1390	==	0260/1999	JACKSON ST (BORO)
WILSON ST (BORO)	0260/0981	==	0260/1500	012 "DIA CIRC CONCR LEN=0030 INSTALLED UNKN 012 "DIA CIRC CONCR LEN=0040 INSTALLED UNKN
LOWER SOUTH MAIN ST (SR4003 SEG 0010/1469)	0260/0917	==	0260/1420	
	069645 FT	==	0260/1076	UNION ST (BORO)
		==	0260/0571	WYALUSING CK STRUCTURE LENGTH 6 FT BMSID 57/0029/0260/0571 CHERRY ST (SR3035 SEG 0010/0000) MONTROSE BRIDGEWATER T 1 0 00012 0 00 0697+29 NC S MAIN ST
		==	0260/0167	LENGTH(AH 2970 BK 3225)
		==	0250/2233	018 "DIA CIRC CONCR LEN=0048 INSTALLED UNKN 018 "DIA CIRC CONCR

EXTRACT DATE: 12/21/2024 ROADWAY MANAGEMENT SYSTEM PAGE NUMBER: 29
PRINT DATE: 12/23/2024 SLD COUNTY/SR - ANNUAL PRINT COUNTY: SUSQUEHANNA

DIR: B TOTAL LEN: 27.030 MI. DIST: 04-5 SR: 29
LEFT MUN: BRIDGEWATER T RIGHT MUN: BRIDGEWATER T

LOWER SOUTH MAIN ST
(SR2053 SEG 0140/0000) 0250/1475

1 0 00012 0 00 0665+35 066420 FT
RITZTEX RD
(T675) 0250/0000

063381 FT

059827 FT

Station	Length	Material	Notes
0250/1900	LEN=0040	INSTALLED	UNKN
0250/1475	MESHOPPEN CREEK RD		
0250/1386	(SR2053 SEG 0140/0000)		
0250/1386	BR WYALUS CR		
0250/1386	STRUCTURE LENGTH 8 FT		
0250/1386	BMSID 57/0029/0250/1386		
0250/0400	018 "DIA CIRC CONCR		
066420 FT	LEN=0048	INSTALLED	UNKN
0250/0000	LENGTH(AH 3225 BK 3039)		
0240/2610	015 "DIA CIRC CONCR		
0240/2088	LEN=0060	INSTALLED	UNKN
0240/1723	012 "DIA CIRC CONCR		
0240/1363	LEN=0040	INSTALLED	UNKN
0240/0954	015 "DIA CIRC CONCR		
0240/0569	LEN=0040	INSTALLED	UNKN
0240/0320	012 "DIA CIRC CONCR		
063381 FT	LEN=0040	INSTALLED	UNKN
0240/0000	1 0 00012 0 00 0634+34		
0230/3354	LENGTH(AH 3039 BK 3554)		
0230/2875	012 "DIA CIRC CONCR		
0230/2205	LEN=0040	INSTALLED	UNKN
0230/1205	018 "DIA CIRC CONCR		
0230/0618	LEN=0050	INSTALLED	UNKN
059827 FT	018 "DIA CIRC CONCR		
0230/0000	LEN=0040	INSTALLED	UNKN
0230/0000	ELLSWORTH DR		
0230/0000	(T732)		
0230/0000	1 0 00012 0 00 0598+94		
0230/0000	012 "DIA CIRC CONCR		
0230/0000	LEN=0040	INSTALLED	UNKN
0230/0000	LENGTH(AH 3554 BK 2576)		
0230/0000	015 "DIA CIRC CONCR		

EXTRACT DATE: 12/21/2024 ROADWAY MANAGEMENT SYSTEM PAGE NUMBER: 28
PRINT DATE: 12/23/2024 SLD COUNTY/SR - ANNUAL PRINT COUNTY: SUSQUEHANNA

DIR: B TOTAL LEN: 27.030 MI. DIST: 04-5 SR: 29
LEFT MUN: BRIDGEWATER T RIGHT MUN: BRIDGEWATER T

RIDGE RD
(SR3029 SEG 0040/0000) 0220/0997

1 0 00012 0 00 0573+30 057251 FT
LAKE ST
(T528) 0220/0000

SHADY LN
(TWP) 0210/1808

CANTONE RD
(T518) 0210/0000

BARE VALLEY RD
(T386) 0200/1090

054610 FT

051465 FT

0220/1395	LEN=0064	INSTALLED	1997
0220/1010	024 "DIA	CIRC CONCR	
	LEN=0032	INSTALLED	UNKN
	BENDIX RD		
0220/0997	(SR3029 SEG 0040/0000)		
	018 "DIA	CIRC CONCR	
0220/0533	LEN=0032	INSTALLED	UNKN
057251 FT			
5 0220/0000	LENGTH(AH 2576 BK 2641)		
	015 "DIA	CIRC CONCR	
0210/2528	LEN=0032	INSTALLED	UNKN
	MTN VIEW	ESTATES DR	
0210/1972	(T708)		
	018 "DIA	CIRC CONCR	
0210/1093	LEN=0040	INSTALLED	UNKN
	015 "DIA	CIRC CONCR	
0210/0402	LEN=0048	INSTALLED	UNKN
	DAVIS RD		
0210/0033	(T519)		
054610 FT	1 0 00012 0 00 0546+90		
	018 "DIA	CIRC CONCR	
0210/0000	LEN=0040	INSTALLED	UNKN
5 0210/0000	LENGTH(AH 2641 BK 3145)		
	015 "DIA	CIRC CONCR	
0200/2781	LEN=0044	INSTALLED	UNKN
	018 "DIA	CIRC CONCR	
0200/2202	LEN=0032	INSTALLED	UNKN
	015 "DIA	CIRC CONCR	
0200/1431	LEN=0040	INSTALLED	UNKN
	015 "DIA	CIRC CONCR	
0200/1071	LEN=0040	INSTALLED	UNKN
	018 "DIA	CIRC CONCR	
0200/0886	LEN=0040	INSTALLED	UNKN
	015 "DIA	CIRC CONCR	
0200/0451	LEN=0060	INSTALLED	1998
	024 "DIA	CIRC CONCR	
0200/0031	LEN=0040	INSTALLED	UNKN
051465 FT	1 0 00012 0 00 0515+09		
	NC MA IN ST		
	BRIDGEWATER		
	DIMOCK T		

DIR: B TOTAL LEN: 27.030 MI.
LEFT MUN: BRIDGEWATER T

DIST: 04-5 SR: 29
RIGHT MUN: BRIDGEWATER T

0200/0000 LENGTH(AH 3145 BK 2068)

049397 FT

1 0 00012 0 00 0476+59 047468 FT
CHARLES RD
(T447) 0180/0000

044898 FT

WOODBOURNE RD
(T531)

0160/2041

049397 FT	1 0 00012 0 00 0494+58
0190/0000	LENGTH(AH 2068 BK 1929)
015 "DIA	CAST IRON
0180/1775	LEN=0045 INSTALLED UNKN
BAKER RD	
(TS16)	
0180/1168	024 "DIA CIRC METAL
0180/1165	LEN=0045 INSTALLED 2002
036 "DIA	CIRC CONCR
0180/0630	LEN=0044 INSTALLED UNKN
015 "DIA	CIRC CONCR
0180/0380	LEN=0040 INSTALLED UNKN
047468 FT	
0180/0000	LENGTH(AH 1929 BK 2570)
018 "DIA	CIRC CONCR
0170/2286	LEN=0040 INSTALLED UNKN
015 "DIA	CIRC CONCR
0170/1888	LEN=0040 INSTALLED UNKN
036 "DIA	CIRC CONCR
0170/1291	LEN=0060 INSTALLED UNKN
015 "DIA	CIRC CONCR
0170/0869	LEN=0044 INSTALLED UNKN
015 "DIA	CIRC CONCR
0170/0460	LEN=0048 INSTALLED UNKN
044898 FT	1 0 00012 0 00 0450+75
0170/0000	LENGTH(AH 2570 BK 2968)
015 "DIA	CIRC CONCR
0160/2625	LEN=0044 INSTALLED UNKN
015 "DIA	CIRC CONCR
0160/2325	LEN=0044 INSTALLED UNKN
015 "DIA	CIRC CONCR
0160/2010	LEN=0040 INSTALLED UNKN
015 "DIA	CIRC CONCR
0160/1735	LEN=0030 INSTALLED UNKN
015 "DIA	CIRC CONCR
0160/1710	LEN=0030 INSTALLED UNKN
015 "DIA	CIRC METAL
0160/1400	LEN=0044 INSTALLED UNKN
012 "DIA	CIRC CONCR
0160/0920	LEN=0040 INSTALLED UNKN

DIR: B TOTAL LEN: 27.030 MI. DIST: 04-5 SR: 29
LEFT MUN: DIMOCK T RIGHT MUN: DIMOCK T

EXTRACT DATE: 12/21/2024 ROADWAY MANAGEMENT SYSTEM PAGE NUMBER: 25
PRINT DATE: 12/23/2024 SLD COUNTY/SR - ANNUAL PRINT COUNTY: SUSQUEHANNA

DIR: B TOTAL LEN: 27.030 MI. DIST: 04-5 SR: 29
LEFT MUN: DIMOCK T RIGHT MUN: DIMOCK T

	-- --	0130/0575	LEN=0120	INSTALLED	UNKN
	-- --	0130/0360	024 "DIA	CIRC	CONCR
	-- --	0130/0056	LEN=0052	INSTALLED	UNKN
033418 FT	-- --	0130/0056	015 "DIA	CIRC	CONCR
	-- --	033418 FT	LEN=0044	INSTALLED	UNKN
			1 0 00012	0 00	0334+65
			TROY RD		
			(T388)		
	==	5 0130/0000	LENGTH(AH	2898	BK 3494)
	-- --	0120/3357	024 "DIA	CIRC	CONCR
	-- --	0120/2951	LEN=0044	INSTALLED	UNKN
	-- --	0120/2951	015 "DIA	CIRC	CONCR
	-- --	0120/2872	LEN=0052	INSTALLED	UNKN
	-- --	0120/2872	018 "DIA	CIRC	CONCR
	-- --	0120/2573	LEN=0045	INSTALLED	UNKN
	-- --	0120/2573	018 "DIA	CIRC	CONCR
	-- --	0120/1850	LEN=0040	INSTALLED	UNKN
			018 "DIA	CIRC	CONCR
	-- --	0120/1850	LEN=0040	INSTALLED	UNKN
	-- --	0120/0560	015 "DIA	CIRC	CONCR
029924 FT	-- --	0120/0560	LEN=0036	INSTALLED	UNKN
	-- --	029924 FT	1 0 00012	0 00	0299+60
		5 0120/0000	LENGTH(AH	3494	BK 2672)
	-- --	0110/2611	015 "DIA	CIRC	CONCR
	-- --	0110/2611	LEN=0064	INSTALLED	UNKN
	-- --	0110/2462	015 "DIA	CIRC	CONCR
	-- --	0110/2462	LEN=0052	INSTALLED	UNKN
	-- --	0110/1705	015 "DIA	CIRC	CONCR
	-- --	0110/1705	LEN=0052	INSTALLED	UNKN
HUNTER RD			PHILLIPS RD		
(T384)			(T378)		
0110/1134	==	0110/1134	015 "DIA	CIRC	CONCR
	-- --	0110/1091	LEN=0040	INSTALLED	UNKN
	-- --	0110/1091	015 "DIA	CIRC	CONCR
	-- --	0110/0964	LEN=0040	INSTALLED	UNKN
	-- --	0110/0964	018 "DIA	CIRC	CONCR
	-- --	0110/0697	LEN=0036	INSTALLED	UNKN
	-- --	0110/0697	015 "DIA	CIRC	CONCR
	-- --	0110/0350	LEN=0040	INSTALLED	UNKN
027252 FT	-- --	027252 FT	1 0 00012	0 00	0272+88
		5 0110/0000	LENGTH(AH	2672	BK 2576)
			DIMOCK		
	-- --	0100/2328	SPRINGVILLE T		

EXTRACT DATE: 12/21/2024 ROADWAY MANAGEMENT SYSTEM PAGE NUMBER: 24
PRINT DATE: 12/23/2024 SLD COUNTY/SR - ANNUAL PRINT COUNTY: SUSQUEHANNA

DIR: B TOTAL LEN: 27.030 MI. DIST: 04-5 SR: 29
LEFT MUN: DIMOCK T RIGHT MUN: DIMOCK T

					0100/1382	024 "DIA CIRC CONCR LEN=0052 INSTALLED UNKN
					0100/0652	024 "DIA CIRC CONCR LEN=0044 INSTALLED UNKN
					0100/0320	015 "DIA CIRC CONCR LEN=0044 INSTALLED UNKN
					0100/0036	048 "DIA CIRC CONCR LEN=0100 INSTALLED UNKN
	024676 FT				0100/0005	
					024676 FT	1 0 00012 0 00 0247+39 012"H 12"W *UNKNOWN* LEN=0999 INSTALLED UNKN MESHOPPEN CK STRUCTURE LENGTH 5 FT BMSID 57/0029/0100/0000 LENGTH(AH 2576 BK 2242)
LATHROP RD (T376)	0100/0000				0100/0000	024 "DIA CIRC CONCR LEN=0048 INSTALLED UNKN
					0090/1938	015 "DIA CIRC CONCR LEN=0048 INSTALLED UNKN
					0090/1731	015 "DIA CIRC CONCR LEN=0052 INSTALLED UNKN
					0090/1456	015 "DIA CIRC CONCR LEN=0048 INSTALLED UNKN
					0090/1200	015 "DIA CIRC CONCR LEN=0060 INSTALLED UNKN
					0090/0760	015 "DIA CIRC CONCR LEN=0048 INSTALLED 1998
1 0 00012 0 00 0225+10 022434 FT LOCH RD (T399)	0090/0000				0090/0570	
					022434 FT	LENGTH(AH 2242 BK 2718) 018 "DIA CIR PLASTIC LEN=0048 INSTALLED UNKN
					0080/2448	018 "DIA CIRC CONCR LEN=0040 INSTALLED UNKN
					0080/2066	
ACADEMY ST (T323)	0080/1356				0080/1335	015 "DIA CIRC CONCR LEN=0044 INSTALLED UNKN
					0080/1182	018 "DIA CIRC CONCR LEN=0040 INSTALLED UNKN
					0080/0932	012 "DIA CIRC CONCR LEN=0052 INSTALLED UNKN
					0080/0896	SR 3004 SH (SR3004 SEG 0250/0000)
					0080/0422	018"H 48"W CON BOX CUL LEN=0040 INSTALLED UNKN

EXTRACT DATE: 12/21/2024 ROADWAY MANAGEMENT SYSTEM PAGE NUMBER: 23
PRINT DATE: 12/23/2024 SLD COUNTY/SR - ANNUAL PRINT COUNTY: SUSQUEHANNA

DIR: B TOTAL LEN: 27.030 MI. DIST: 04-5 SR: 29
LEFT MUN: SPRINGVILLE T RIGHT MUN: SPRINGVILLE T

SR 3013 SH
(SR3013 SEG 0130/1544) 0070/2488

019716 FT

016897 FT

==	0080/0414	AVERY ST (T363)
		MESHOPPEN CK
		STRUCTURE LENGTH 6 FT
> <	0080/0397	BMSID 57/0029/0080/0397
		018"H 00"W MULT CONCR
-	0080/0133	LEN=0040 INSTALLED 1996
-	0080/0078	
		024 "DIA CIRC CONCR
		LEN=0045 INSTALLED UNKN
		MESHOPPEN CK
		STRUCTURE LENGTH 5 FT
> <	0080/0073	BMSID 57/0029/0080/0073
	019716 FT	1 0 00012 0 00 0197+95
		CEMETERY ST
==	0080/0000	(T361)
		LENGTH(AH 2718 BK 2819)
-	0070/2770	015 "DIA CIRC CONCR
-		LEN=0040 INSTALLED UNKN
==		
-	0070/2268	030 "DIA CIRC CONCR
-		LEN=0048 INSTALLED UNKN
-	0070/1976	018 "DIA CIRC CONCR
-		LEN=0040 INSTALLED UNKN
-	0070/1515	048 "DIA CIRC METAL
-		LEN=0040 INSTALLED UNKN
-	0070/1015	015 "DIA CIRC CONCR
-		LEN=0044 INSTALLED UNKN
-	0070/0868	015 "DIA CIRC CONCR
-		LEN=0099 INSTALLED UNKN
	016897 FT	1 0 00012 0 00 0169+28
-	0070/0000	LENGTH(AH 2819 BK 2640)
-		015 "DIA CIRC CONCR
-	0060/2481	LEN=0099 INSTALLED UNKN
-		015 "DIA CIRC CONCR
-	0060/2139	LEN=0048 INSTALLED UNKN
-	0060/1471	015 "DIA CIRC CONCR
-		LEN=0048 INSTALLED UNKN
-	0060/1106	015 "DIA CIRC CONCR
-		LEN=0048 INSTALLED UNKN
-	0060/0700	015 "DIA CIRC CONCR
-		LEN=0050 INSTALLED UNKN
-	0060/0260	018 "DIA CIRC METAL
-		LEN=0050 INSTALLED UNKN
		BR THOMS CR
> <	0060/0067	STRUCTURE LENGTH 9 FT
		BMSID 57/0029/0060/0067

EXTRACT DATE: 12/21/2024 ROADWAY MANAGEMENT SYSTEM PAGE NUMBER: 22
PRINT DATE: 12/23/2024 SLD COUNTY/SR - ANNUAL PRINT COUNTY: SUSQUEHANNA

DIR: B TOTAL LEN: 27.030 MI. DIST: 04-5 SR: 29
LEFT MUN: SPRINGVILLE T RIGHT MUN: SPRINGVILLE T

1 0 00012 0 00 0143+92 014257 FT
ED WOOD RD
(T375) 0060/0000

011269 FT

008499 FT

SR 3008 SH
(SR3008 SEG 0010/1825) 0030/1327

014257 FT
[S] 0060/0000 LENGTH(AH 2640 BK 2988)
015 "DIA CIRC CONCR
LEN=0045 INSTALLED UNKN
NICHOLSON RD
0050/2176
0050/2049 (SR3017 SEG 0080/2312)
015 "DIA CIRC CONCR
LEN=0048 INSTALLED UNKN
015 "DIA CIRC CONCR
LEN=0040 INSTALLED UNKN
0050/1275
0050/0984
0050/0020 054"H 72"W CONCR ARCH
LEN=0040 INSTALLED 2002
0050/0010 BMS EN 57/0029/0050/0000
011269 FT 1 0 00012 0 00 0113+31
TRIB MESHOPPEN CRK
BMSBG 57/0029/0050/0000
[S] 0050/0000 LENGTH(AH 2988 BK 2770)
018 "DIA CIRC CONCR
LEN=0048 INSTALLED UNKN
0040/2496
0040/1329 018 "DIA CIRC CONCR
LEN=0001 INSTALLED UNKN
0040/0788 015 "DIA CIRC CONCR
LEN=0999 INSTALLED 2002
0040/0527 018 "DIA CIRC CONCR
LEN=0048 INSTALLED UNKN
0040/0480 018 "DIA CIRC CONCR
LEN=0040 INSTALLED UNKN
0040/0101 018 "DIA CIRC CONCR
LEN=0060 INSTALLED UNKN
008499 FT 1 0 00012 0 00 0085+47
[S] 0040/0000 LENGTH(AH 2770 BK 2545)
018 "DIA CIRC CONCR
LEN=0040 INSTALLED 1998
0030/2430
0030/1616 018 "DIA CIRC CONCR
LEN=0060 INSTALLED UNKN
0030/1356 015 "DIA CIRC METAL
LEN=0010 INSTALLED 1998
EAST LYNN RD
0030/1327 (T405)
015 "DIA CIRC CONCR
LEN=0052 INSTALLED UNKN
015 "DIA CIRC CONCR
0030/1048

EXTRACT DATE: 12/21/2024 ROADWAY MANAGEMENT SYSTEM PAGE NUMBER: 21
PRINT DATE: 12/23/2024 SLD COUNTY/SR - ANNUAL PRINT COUNTY: SUSQUEHANNA

DIR: B TOTAL LEN: 27.030 MI. DIST: 04-5 SR: 29
LEFT MUN: SPRINGVILLE T RIGHT MUN: SPRINGVILLE T

005954 FT

003437 FT

UNKNOWN RD
(PRDR)

0010/0508
000000 FT

0030/0603	LEN=0048	INSTALLED	UNKN
015 "DIA	CIRC	CONCR	
0030/0158	LEN=0039	INSTALLED	UNKN
005954 FT	1 0 00012	0 00	0060+02
0030/0000	LENGTH(AH	2545	BK 2517)
018 "DIA	CIRC	CONCR	
0020/2479	LEN=0055	INSTALLED	UNKN
018 "DIA	CIRC	CONCR	
0020/2077	LEN=0040	INSTALLED	UNKN
MAPLE DR			
0020/2008	(T406)		
015 "DIA	CIRC	CONCR	
0020/1794	LEN=0052	INSTALLED	UNKN
015 "DIA	CIRC	CONCR	
0020/1523	LEN=0052	INSTALLED	UNKN
018 "DIA	CIRC	CONCR	
0020/1162	LEN=0060	INSTALLED	UNKN
015 "DIA	CIRC	CONCR	
0020/0710	LEN=0048	INSTALLED	UNKN
015 "DIA	CIRC	CONCR	
0020/0289	LEN=0044	INSTALLED	UNKN
015 "DIA	CIRC	CONCR	
0020/0027	LEN=0052	INSTALLED	UNKN
003437 FT	1 0 00012	0 00	0034+40
0020/0000	LENGTH(AH	2517	BK 3437)
015 "DIA	CIRC	METAL	
0010/3350	LEN=0050	INSTALLED	UNKN
018 "DIA	CIRC	METAL	
0010/2819	LEN=0060	INSTALLED	UNKN
018 "DIA	CIRC	METAL	
0010/2811	LEN=0048	INSTALLED	UNKN
030 "DIA	CIRC	METAL	
0010/2420	LEN=0055	INSTALLED	UNKN
015 "DIA	CIRC	CONCR	
0010/1834	LEN=0050	INSTALLED	UNKN
015 "DIA	CIRC	CONCR	
0010/0799	LEN=0040	INSTALLED	UNKN
015 "DIA	CIRC	CONCR	
0010/0524	LEN=0048	INSTALLED	UNKN
AVERY STATION RD			
0010/0508	(SR3015	SEG	0010/0623)
000000 FT	1 0 00012	0 00	0000+00
NC SR	0029	SH	
INTER-BK	JOSEPH W	HUNTER	HW
	(SR0029	SEG	0450/2722)
	MFC	BEGIN	= C
	BK-WYOMING		(65)
0010/0000	LENGTH(AH	3437	BK 0000)

EXTRACT DATE: 12/21/2024 ROADWAY MANAGEMENT SYSTEM PAGE NUMBER: 20
PRINT DATE: 12/23/2024 SLD COUNTY/SR - ANNUAL PRINT COUNTY: SUSQUEHANNA

DIR: B TOTAL LEN: 27.507 MI. DIST: 04-5 SR: 11
LEFT MUN: GREAT BEND T RIGHT MUN: GREAT BEND T

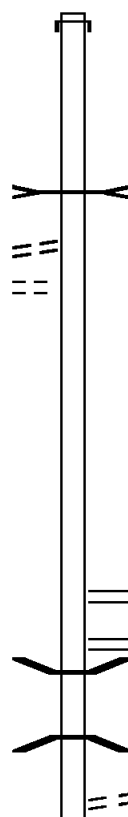
ORCHARD RD
(TB22)
LC FOR ORCHARD RD
(CONN)

145239 FT

0620/1952

0620/1540

141578 FT



145239 FT
INTER-AHD NEW YORK STATE LINE
0620/3661 (STBD)

TRIB SUSQ RV
STRUCTURE LENGTH 11 FT
0620/2157 BMSID 57/0011/0620/2188

141578 FT 1 0 00227 0 00 0991+25
5 0620/0000 LENGTH(AH 3661 BK 3835)

0610/1772 WELCOME CENTER
(SR9203 SEG 0260/0461)
WELCOME CENTER
0610/1756 (SR9203 SEG 0250/0000)
0610/1545 BMSSEN 57/0011/0610/1468
1 0 00227 0 00 0967+59
TROWBRIDGE CRK
0610/1468 BMSBG 57/0011/0610/1468

0610/0843 JACKSON RD
(TB37)

EXTRACT DATE: 12/21/2024 ROADWAY MANAGEMENT SYSTEM PAGE NUMBER: 19
PRINT DATE: 12/23/2024 SLD COUNTY/SR - ANNUAL PRINT COUNTY: SUSQUEHANNA

DIR: B TOTAL LEN: 27.507 MI.
LEFT MUN: GREAT BEND T

DIST: 04-5 SR: 11
RIGHT MUN: GREAT BEND T

		0610/0754	018 "DIA CIRC CONCR LEN=0075 INSTALLED UNKN RANDOLPH RD
		0610/0724	(SR1029 SEG 0010/0000)
		0610/0083	018 "DIA CIRC METAL LEN=0050 INSTALLED UNKN GREAT BEND
		0610/0023	GREAT BEND B
137743 FT		137743 FT	1 0 00227 0 00 0953+21
		0610/0000	LENGTH(AH 3835 BK 3389) MOUNTAIN VISTA LN (BORO)
		0600/3236	015 "DIA CIRC CONCR LEN=0050 INSTALLED 1998 MAPLE ST (BORO)
BRIDGE ST (BORO)	0600/2699	0600/2430	018 "DIA CIRC METAL LEN=0050 INSTALLED UNKN RANDOLPH ST (SR1031 SEG 0010/0000)
		0600/2410	
TANNERY ST (BORO)	0600/2157		
JOHN ST (BORO)	0600/1957		
		0600/1483	ELIZABETH ST (BORO)
		0600/1210	015 "DIA CIRC CONCR LEN=0020 INSTALLED UNKN WATER ST (BORO)
		0600/1204	018 "DIA CIRC CONCR LEN=0020 INSTALLED 1998
CARROLL ST (BORO)	0600/1041		
KILROW ST (BORO)	0600/0604	0600/0604	WILLIAMS ST (BORO)
		0600/0480	021 "DIA CAST IRON LEN=0020 INSTALLED UNKN
		0600/0478	015 "DIA CIRC CONCR LEN=0020 INSTALLED UNKN
DEPOT ST (BORO)	0600/0288		
		0600/0172	PINE ST (BORO)
134354 FT		134354 FT	1 0 00227 0 00 0919+24 ERIE ST (BORO)

EXTRACT DATE: 12/21/2024 ROADWAY MANAGEMENT SYSTEM PAGE NUMBER: 18
PRINT DATE: 12/23/2024 SLD COUNTY/SR - ANNUAL PRINT COUNTY: SUSQUEHANNA

DIR: B TOTAL LEN: 27.507 MI.
LEFT MUN: GREAT BEND B

DIST: 04-5 SR: 11
RIGHT MUN: GREAT BEND B

--	--	--	--	--	--	--	--	--	--	--	--	--	--	--	--	--	--	--	--	--	--	--	--	--	--	--	--	--	--	--	--	--	--	--	--	--	--	--	--	--	--	--	--	--	--	--	--	--	--	--	--	--	--	--	--	--	--	--	--	--	--	--	--	--	--	--	--	--	--	--	--	--	--	--	--	--	--	--	--	--	--	--	--	--	--	--	--	--	--	--	--	--	--	--	--	--	--	--	--	--	--	--	--	--	--	--	--	--	--	--	--	--	--	--	--	--	--	--	--	--	--	--	--	--	--	--	--	--	--	--	--	--	--	--	--	--	--	--	--	--	--	--	--	--	--	--	--	--	--	--	--	--	--	--	--	--	--	--	--	--	--	--	--	--	--	--	--	--	--	--	--	--	--	--	--	--	--	--	--	--	--	--	--	--	--	--	--	--	--	--	--	--	--	--	--	--	--	--	--	--	--	--	--	--	--	--	--	--	--	--	--	--	--	--	--	--	--	--	--	--	--	--	--	--	--	--	--	--	--	--	--	--	--	--	--	--	--	--	--	--	--	--	--	--	--	--	--	--	--	--	--	--	--	--	--	--	--	--	--	--	--	--	--	--	--	--	--	--	--	--	--	--	--	--	--	--	--	--	--	--	--	--	--	--	--	--	--	--	--	--	--	--	--	--	--	--	--	--	--	--	--	--	--	--	--	--	--	--	--	--	--	--	--	--	--	--	--	--	--	--	--	--	--	--	--	--	--	--	--	--	--	--	--	--	--	--	--	--	--	--	--	--	--	--	--	--	--	--	--	--	--	--	--	--	--	--	--	--	--	--	--	--	--	--	--	--	--	--	--	--	--	--	--	--	--	--	--	--	--	--	--	--	--	--	--	--	--	--	--	--	--	--	--	--	--	--	--	--	--	--	--	--	--	--	--	--	--	--	--	--	--	--	--	--	--	--	--	--	--	--	--	--	--	--	--	--	--	--	--	--	--	--	--	--	--	--	--	--	--	--	--	--	--	--	--	--	--	--	--	--	--	--	--	--	--	--	--	--	--	--	--	--	--	--	--	--	--	--	--	--	--	--	--	--	--	--	--	--	--	--	--	--	--	--	--	--	--	--	--	--	--	--	--	--	--	--	--	--	--	--	--	--	--	--	--	--	--	--	--	--	--	--	--	--	--	--	--	--	--	--	--	--	--	--	--	--	--	--	--	--	--	--	--	--	--	--	--	--	--	--	--	--	--	--	--	--	--	--	--	--	--	--	--	--	--	--	--	--	--	--	--	--	--	--	--	--	--	--	--	--	--	--	--	--	--	--	--	--	--	--	--	--	--	--	--	--	--	--	--	--	--	--	--	--	--	--	--	--	--	--	--	--	--	--	--	--	--	--	--	--	--	--	--	--	--	--	--	--	--	--	--	--	--	--	--	--	--	--	--	--	--	--	--	--	--	--	--	--	--	--	--	--	--	--	--	--	--	--	--	--	--	--	--	--	--	--	--	--	--	--	--	--	--	--	--	--	--	--	--	--	--	--	--	--	--	--	--	--	--	--	--	--	--	--	--	--	--	--	--	--	--	--	--	--	--	--	--	--	--	--	--	--	--	--	--	--	--	--	--	--	--	--	--	--	--	--	--	--	--	--	--	--	--	--	--	--	--	--	--	--	--	--	--	--	--	--	--	--	--	--	--	--	--	--	--	--	--	--	--	--	--	--	--	--	--	--	--	--	--	--	--	--	--	--	--	--	--	--	--	--	--	--	--	--	--	--	--	--	--	--	--	--	--	--	--	--	--	--	--	--	--	--	--	--	--	--	--	--	--	--	--	--	--	--	--	--	--	--	--	--	--	--	--	--	--	--	--	--	--	--	--	--	--	--	--	--	--	--	--	--	--	--	--	--	--	--	--	--	--	--	--	--	--	--	--	--	--	--	--	--	--	--	--	--	--	--	--	--	--	--	--	--	--	--	--	--	--	--	--	--	--	--	--	--	--	--	--	--	--	--	--	--	--	--	--	--	--	--	--	--	--	--	--	--	--	--	--	--	--	--	--	--	--	--	--	--	--	--	--	--	--	--	--	--	--	--	--	--	--	--	--	--	--	--	--	--	--	--	--	--	--	--	--	--	--	--	--	--	--	--	--	--	--	--	--	--	--	--	--	--	--	--	--	--	--	--	--	--	--	--	--	--	--	--	--	--	--	--	--	--	--	--	--	--	--	--	--	--	--	--	--	--	--	--	--	--	--	--	--	--	--	--	--	--	--	--	--	--	--	--	--	--	--	--	--	--	--	--	--	--	--	--	--	--	--	--	--	--	--	--	--	--	--	--	--	--	--	--	--	--	--	--	--	--	--	--	--	--	--	--	--	--	--	--	--	--	--	--	--	--	--	--	--	--	--	--	--	--	--	--	--	--	--	--	--	--	--	--	--	--	--	--	--	--	--	--	--	--	--	--	--	--	--	--	--	--	--	--	--	--	--	--	--	--	--	--	--	--	--	--	--	--	--	--	--	--	--	--	--	--	--	--	--	--	--	--	--	--	--	--	--	--	--	--	--	--	--	--	--	--	--	--	--	--	--	--	--	--	--	--	--	--	--	--	--	--	--	--	--	--	--	--	--	--	--	--	--	--	--	--	--	--	--	--	--	--	--	--	--	--	--	--	--	--	--	--	--	--	--	--	--	--	--	--	--	--	--	--	--	--	--	--	--	--	--	--	--	--	--	--	--	--	--	--	--	--	--	--	--	--	--	--	--	--	--	--	--	--	--	--	--	--	--	--	--	--	--	--	--	--	--	--	--	--	--	--	--	--	--	--	--	--	--	--	--	--	--	--	--	--	--	--	--	--	--	--	--	--	--	--	--	--	--	--	--	--	--	--	--	--	--	--	--	--	--	--	--	--	--	--	--	--	--	--	--	--	--	--	--	--	--	--	--	--	--	--	--	--	--	--	--	--	--	--	--	--	--	--	--	--	--	--	--	--	--	--	--	--	--	--	--	--	--	--	--	--	--	--	--	--	--	--	--	--	--	--	--	--	--	--	--	--	--	--	--	--	--	--	--	--	--	--	--	--	--	--	--	--	--	--	--	--	--	--	--	--	--	--	--	--	--	--	--	--	--	--	--	--	--	--	--	--	--	--	--	--	--	--	--	--	--	--	--	--	--	--	--	--	--	--	--	--	--	--	--	--	--	--	--	--	--	--	--	--	--	--	--	--	--	--	--	--	--	--	--	--	--	--	--	--	--	--	--	--	--	--	--	--	--	--	--	--	--	--	--	--	--	--	--	--	--	--	--	--	--	--	--	--	--	--	--	--	--	--	--	--	--	--	--	--	--	--	--	--	--	--	--	--	--	--	--	--	--	--	--	--	--	--	--	--	--	--	--	--	--	--	--	--	--	--	--	--	--	--	--	--	--	--	--	--	--	--	--	--	--	--	--	--	--	--	--	--	--	--	--	--	--	--	--	--	--	--	--	--	--	--	--	--	--	--

EXTRACT DATE: 12/21/2024 ROADWAY MANAGEMENT SYSTEM PAGE NUMBER: 17
PRINT DATE: 12/23/2024 SLD COUNTY/SR - ANNUAL PRINT COUNTY: SUSQUEHANNA

DIR: B TOTAL LEN: 27.507 MI. DIST: 04-5 SR: 11
LEFT MUN: HALLSTEAD B RIGHT MUN: HALLSTEAD B

ROSE ST
(BORO)

0550/1433

OLD ROUTE 11 RD
(T821)
SOUTH ST
(BORO)

0550/0728

0550/0627

127805 FT

0550/0018 HALLSTEAD
127805 FT GREAT BEND T
1 0 00010 0 01 0365+37
NC MAIN ST
S 0550/0000 LENGTH(AH 2416 BK 2582)
024 "DIA CIRC CONCR
0540/2528 LEN=0060 INSTALLED UNKN
030 "DIA CAST IRON
0540/2165 LEN=0090 INSTALLED 1998
042 "DIA CAST IRON
0540/1550 LEN=0085 INSTALLED UNKN

125223 FT

125223 FT 1 0 00010 0 01 0340+46
S 0540/0000 LENGTH(AH 2582 BK 3019)
036 "DIA CIRC METAL
0530/2680 LEN=0085 INSTALLED UNKN
AIRPORT RD
0530/2211 (T842)

024 "DIA CIRC CONCR
0530/1461 LEN=0200 INSTALLED UNKN

018 "DIA CIRC METAL
0530/0828 LEN=0040 INSTALLED UNKN

122204 FT


122204 FT 1 0 00010 0 01 0310+30
S 0530/0000 LENGTH(AH 3019 BK 2890)

DRAINAGE
STRUCTURE LENGTH 6 FT

DIR: B TOTAL LEN: 27.507 MI. DIST: 04-5 SR: 11
LEFT MUN: GREAT BEND T RIGHT MUN: GREAT BEND T

TRAILER PK
(PRDR)

0520/0568



==



0520/0998 BMSID 57/0011/0520/0998

0520/0123

036"H 72"W CON BOX CUL
LEN=0060 INSTALLED UNKN
DRAINAGE
STRUCTURE LENGTH 6 FT
BMSID 57/0011/0520/0120
1 0 00010 0 01 0281+37
TRAILER PARK RD
(TWP)

119314 FT

0520/0120
119314 FT

==

5 0520/0000 LENGTH(AH 2890 BK 3083)

==

0510/2176 UNNAMED RD
(PRDR)



0510/1046 048 "DIA CIRC CONCR
LEN=0060 INSTALLED UNKN

116231 FT

116231 FT 1 0 00010 0 01 0249+31
5 0510/0000 LENGTH(AH 3083 BK 1970)

PHILLIPS GARAGE RD
(PRDR)

0500/0991



0500/0991 (APRA) PHILLIPS GARAGE
0500/0710 BMSID 57/0011/0500/0694
1 0 00010 0 01 0236+30
TR SLT LCK C

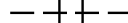
114261 FT

0500/0694 BMSBG 57/0011/0500/0694
114261 FT 1 0 00010 0 01 0229+36
5 0500/0000 LENGTH(AH 1970 BK 3392)

STOCKPILE #07
(GOVT)

0490/2624

==



0490/0083 GREAT BEND
110869 FT NEW MILFORD T
1 0 00010 0 01 0195+89
5 0490/0000 LENGTH(AH 3392 BK 1520)

110869 FT

EXTRACT DATE: 12/21/2024 ROADWAY MANAGEMENT SYSTEM PAGE NUMBER: 15
PRINT DATE: 12/23/2024 SLD COUNTY/SR - ANNUAL PRINT COUNTY: SUSQUEHANNA

DIR: B TOTAL LEN: 27.507 MI. DIST: 04-5 SR: 11
LEFT MUN: NEW MILFORD T RIGHT MUN: NEW MILFORD T

1 0 00010 0 01 0180+70 109349 FT
SCHOOL RD
(T698) 0480/0000

1 0 00010 0 01 0151+12 106415 FT
SR 1018 SH
(SR1018 SEG 0140/3063) 0470/0000

103831 FT

0480/0573 BMS EN 57/0011/0480/0541
1 0 00010 0 01 0186+11
TR SALT LICK

0480/0541
109349 FT BMSBG 57/0011/0480/0541

5 0480/0000 LENGTH(AH 1520 BK 2934)

106415 FT

5 0470/0000 LENGTH(AH 2934 BK 2584)

0460/1606 BMS EN 57/0011/0460/1461
1 0 00010 0 01 0140+64

P3
SALT LICK CREEK
0460/1538 BMSBG 57/0011/0460/1461

0460/0110 NEW MILFORD
NC LAACKAWANNA TR B
103831 FT 1 0 00010 0 01 0125+82
5 0460/0000 LENGTH(AH 2584 BK 3356)
ORCHARD ST

0450/3242 (BORO)
015 "DIA CIRC CONCR
0450/3190 LEN=0045 INSTALLED UNKN
048 "DIA CIRC CONCR
0450/2790 LEN=0050 INSTALLED 2001

ORCHARD ST
(BORO)
0450/1921
012 "DIA CIRC CONCR
0450/1255 LEN=0045 INSTALLED UNKN
SUSQUEHANNA ST
0450/0982 (BORO)
015 "DIA CIR PLASTIC

EXTRACT DATE: 12/21/2024 ROADWAY MANAGEMENT SYSTEM PAGE NUMBER: 14
PRINT DATE: 12/23/2024 SLD COUNTY/SR - ANNUAL PRINT COUNTY: SUSQUEHANNA

DIR: B TOTAL LEN: 27.507 MI. DIST: 04-5 SR: 11
LEFT MUN: NEW MILFORD B RIGHT MUN: NEW MILFORD B

JOHNSTON ST
(BORO) 0450/0424

1 0 00010 0 01 0091+49 100475 FT
SPRING ST
(BORO) 0450/0000
WARD ST
(BORO) 0440/2786
DEPOT ST
(BORO) 0440/2587

LACKAWANNA ST
(BORO) 0440/1840

WASHINGTON ST
(BORO) 0440/1308

MONTROSE ST (TBK)
(BORO) 0440/0344

1 0 00010 0 00 0059+95 097350 FT
COBB ST

0450/0980 LEN=0040 INSTALLED UNKN
MAPLE ST
0450/0652 (BORO)
0450/0550 BMSSEN 57/0011/0450/0517
1 0 00010 0 01 0096+54
BR SALT LICK CRK
0450/0517 BMSBG 57/0011/0450/0517
015 "DIA CIRC CONCR
0450/0446 LEN=0045 INSTALLED UNKN
UNION ST
(BORO)
0450/0240 018 "DIA CIR PLASTIC
0450/0058 LEN=0020 INSTALLED UNKN
100475 FT
5 0450/0000 LENGTH(AH 3356 BK 3125)
BROAD ST
(BORO)
PARK PL
(BORO)
WALL ST
(BORO)
0440/1947 BMSSEN 57/0011/0440/1881
0440/1934 1 0 00010 0 01 0078+79
SALT LICK CK
0440/1881 BMSBG 57/0011/0440/1881
015 "DIA CIRC CONCR
0440/1800 LEN=0040 INSTALLED UNKN
PRATT ST
(BORO)
0440/1084 018 "DIA CIRC CONCR
0440/0420 LEN=0120 INSTALLED UNKN
JACKSON ST
(SR0492 SEG 0010/0000)
0440/0344 MFC BEGIN = D
0440/0175 HARFORD RD
0440/0144 (SR0848 SEG 0010/0000)
097350 FT

DIST: 04-5 SR: 11
RIGHT MUN: NEW MILFORD B

EXTRACT DATE: 12/21/2024 ROADWAY MANAGEMENT SYSTEM PAGE NUMBER: 12
PRINT DATE: 12/23/2024 SLD COUNTY/SR - ANNUAL PRINT COUNTY: SUSQUEHANNA

DIR: B TOTAL LEN: 27.507 MI. DIST: 04-5 SR: 11
LEFT MUN: NEW MILFORD T RIGHT MUN: NEW MILFORD T

	0400/1770	015 "DIA CIRC CONCR LEN=0055 INSTALLED UNKN
	0400/1490	015 "DIA CIRC CONCR LEN=0055 INSTALLED UNKN
	0400/1150	015 "DIA CIRC METAL LEN=0055 INSTALLED UNKN
	0400/0800	015 "DIA CIRC CONCR LEN=0055 INSTALLED UNKN
	0400/0475	015 "DIA CIRC CONCR LEN=0055 INSTALLED UNKN
	0400/0150	015 "DIA CIRC CONCR LEN=0055 INSTALLED UNKN
087601 FT	087601 FT	1 0 00009 0 00 0875+09
	0400/0000	LENGTH(AH 1771 BK 1877) 015 "DIA CIRC CONCR
	0390/1566	LEN=0055 INSTALLED UNKN
	0390/1151	015 "DIA CIRC CONCR LEN=0055 INSTALLED UNKN
	0390/0550	015 "DIA CIRC CONCR LEN=0055 INSTALLED UNKN
	0390/0301	015 "DIA CIRC CONCR LEN=0055 INSTALLED UNKN
	0390/0055	015 "DIA CIRC METAL LEN=0065 INSTALLED UNKN
085724 FT	085724 FT	1 0 00009 0 00 0856+32
	0390/0000	LENGTH(AH 1877 BK 0517) 015 "DIA CIRC CONCR
	0380/0132	LEN=0055 INSTALLED UNKN
085207 FT	085207 FT	1 0 00009 0 00 0851+15
	0380/0000	LENGTH(AH 0517 BK 0802) 015 "DIA CIRC CONCR
	0370/0495	LEN=0055 INSTALLED UNKN
	0370/0120	015 "DIA CIRC CONCR LEN=0055 INSTALLED 2001
084405 FT	084405 FT	1 0 00009 0 00 0843+13
	0370/0000	LENGTH(AH 0802 BK 1635) 024 "DIA CIRC CONCR
	0360/0955	LEN=0100 INSTALLED UNKN
082770 FT	082770 FT	1 0 00009 0 00 0826+78
	0360/0000	LENGTH(AH 1635 BK 2875) 015 "DIA CIRC CONCR
	0350/1968	LEN=0100 INSTALLED UNKN

EXTRACT DATE: 12/21/2024 ROADWAY MANAGEMENT SYSTEM PAGE NUMBER: 11
PRINT DATE: 12/23/2024 SLD COUNTY/SR - ANNUAL PRINT COUNTY: SUSQUEHANNA
DIR: B TOTAL LEN: 27.507 MI. DIST: 04-5 SR: 11
LEFT MUN: NEW MILFORD T RIGHT MUN: NEW MILFORD T

	0350/0675	015 "DIA CIRC METAL LEN=0100 INSTALLED UNKN
079895 FT	079895 FT	1 0 00009 0 00 0798+03
	0350/0000	LENGTH(AH 2875 BK 0839) 015 "DIA CIRC METAL
	0340/0838	LEN=0050 INSTALLED UNKN 015 "DIA CIRC CONCR
079056 FT	0340/0362	LEN=0075 INSTALLED UNKN
	079056 FT	1 0 00009 0 00 0789+64
	0340/0000	LENGTH(AH 0839 BK 0530) 018 "DIA CIRC METAL
078526 FT	0330/0505	LEN=0050 INSTALLED UNKN
	078526 FT	1 0 00009 0 00 0784+34
	0330/0000	LENGTH(AH 0530 BK 1189) 015 "DIA CIRC CONCR
	0320/0896	LEN=0050 INSTALLED UNKN 015 "DIA CIRC METAL
077337 FT	0320/0556	LEN=0050 INSTALLED UNKN
	077337 FT	1 0 00009 0 00 0773+69
	0320/0000	LENGTH(AH 1189 BK 0983) 015 "DIA CIRC CONCR
	0310/0817	LEN=0050 INSTALLED UNKN 015 "DIA CIRC CONCR
076354 FT	0310/0488	LEN=0050 INSTALLED 2001
	076354 FT	1 0 00009 0 00 0763+86
	0310/0000	LENGTH(AH 0983 BK 1633) 015 "DIA CIRC CONCR
	0300/1619	LEN=0055 INSTALLED UNKN 015 "DIA CIRC CONCR
	0300/1184	LEN=0054 INSTALLED UNKN 015 "DIA CIRC METAL
	0300/0694	LEN=0055 INSTALLED UNKN
074721 FT	0300/0094	015 "DIA CIRC CONCR LEN=0040 INSTALLED UNKN
	074721 FT	1 0 00009 0 00 0747+72
	0300/0000	LENGTH(AH 1633 BK 1968) 015 "DIA CIRC CONCR
	0290/1747	LEN=0056 INSTALLED UNKN 015 "DIA CIRC CONCR
	0290/1385	LEN=0056 INSTALLED UNKN
	0290/0775	015 "DIA CIRC CONCR LEN=0044 INSTALLED UNKN
	0290/0470	015 "DIA CIRC CONCR LEN=0055 INSTALLED UNKN
	0290/0010	036 "DIA CIRC ALUMIN LEN=0055 INSTALLED UNKN

EXTRACT DATE: 12/21/2024 ROADWAY MANAGEMENT SYSTEM PAGE NUMBER: 10
PRINT DATE: 12/23/2024 SLD COUNTY/SR - ANNUAL PRINT COUNTY: SUSQUEHANNA

DIR: B TOTAL LEN: 27.507 MI. DIST: 04-5 SR: 11
LEFT MUN: NEW MILFORD T RIGHT MUN: NEW MILFORD T

072753 FT

072753 FT 1 0 00009 0 00 0727+88
5 0290/0000 LENGTH(AH 1968 BK 1759)

0284/1133

015 "DIA CIRC CONCR
LEN=0048 INSTALLED UNKN

0284/0913

015 "DIA CIRC CONCR
LEN=0048 INSTALLED UNKN

070994 FT

0284/0424

015 "DIA CIRC CONCR
LEN=0048 INSTALLED UNKN

070994 FT

1 0 00009 0 00 0710+62

5 0284/0000

015 "DIA CIRC METAL
LEN=0056 INSTALLED UNKN
LENGTH(AH 1759 BK 2394)

0280/1975

015 "DIA CIRC CONCR
LEN=0056 INSTALLED UNKN

0280/1622

015 "DIA CIRC CONCR
LEN=0056 INSTALLED 2001

0280/1310

015 "DIA CIRC CONCR
LEN=0056 INSTALLED UNKN

0280/0900

015 "DIA CIRC CONCR
LEN=0056 INSTALLED UNKN

068600 FT

0280/0475

015 "DIA CIRC CONCR
LEN=0056 INSTALLED UNKN

068600 FT

1 0 00009 0 00 0686+68

5 0280/0000

015 "DIA CIRC CONCR
LEN=0060 INSTALLED UNKN
LENGTH(AH 2394 BK 2279)

0270/2030

015 "DIA CIRC CONCR
LEN=0054 INSTALLED UNKN

0270/1734

NEW MILFORD
HARFORD T

0270/1540

015 "DIA CIRC CONCR
LEN=0054 INSTALLED UNKN

0270/1270

018 "DIA CIRC CONCR
LEN=0060 INSTALLED UNKN

0270/0900

015 "DIA CIRC CONCR
LEN=0054 INSTALLED 2001

0270/0390

015 "DIA CIRC CONCR
LEN=0054 INSTALLED 2001

066321 FT

0270/0015

015 "DIA CIRC CONCR
LEN=0056 INSTALLED UNKN

066321 FT

1 0 00009 0 00 0662+63

5 0270/0000

LENGTH(AH 2279 BK 2350)

0260/1990

015 "DIA CIRC CONCR
LEN=0065 INSTALLED UNKN

0260/1530

015 "DIA CIRC CONCR
LEN=0056 INSTALLED UNKN

0260/1000

015 "DIA CIRC METAL
LEN=0056 INSTALLED 2001

015 "DIA CIRC CONCR

EXTRACT DATE: 12/21/2024 ROADWAY MANAGEMENT SYSTEM PAGE NUMBER: 9
PRINT DATE: 12/23/2024 SLD COUNTY/SR - ANNUAL PRINT COUNTY: SUSQUEHANNA

DIR: B TOTAL LEN: 27.507 MI. DIST: 04-5 SR: 11
LEFT MUN: HARFORD T RIGHT MUN: HARFORD T

1 0 00009 0 00 0640+00 063971 FT
SR 2032 SH
(SR2032 SEG 0030/1430) 0260/0000

061369 FT

059299 FT

0260/0700	LEN=0056	INSTALLED UNKN
015 "DIA	CIRC PLASTIC	
0260/0350	LEN=0065	INSTALLED UNKN
015 "DIA	CIRC METAL	
0260/0105	LEN=0060	INSTALLED UNKN
063971 FT	PLANKS RD	
(T581)		
5 0260/0000	LENGTH(AH 2350 BK 2602)	
015 "DIA	CIRC PLASTIC	
0250/1930	LEN=0055	INSTALLED UNKN
015 "DIA	CIRC METAL	
0250/1455	LEN=0055	INSTALLED UNKN
015 "DIA	CIRC METAL	
0250/1075	LEN=0052	INSTALLED UNKN
015 "DIA	CIRC METAL	
0250/0620	LEN=0052	INSTALLED UNKN
015 "DIA	CIRC CONCR	
0250/0180	LEN=0052	INSTALLED UNKN
061369 FT	1 0 00009 0 00 0614+48	
5 0250/0000	LENGTH(AH 2602 BK 2070)	
015 "DIA	CIRC CONCR	
0240/1804	LEN=0056	INSTALLED UNKN
015 "DIA	CIRC CONCR	
0240/1490	LEN=0056	INSTALLED UNKN
015 "DIA	CIRC CONCR	
0240/1135	LEN=0050	INSTALLED UNKN
015 "DIA	CIRC CONCR	
0240/0490	LEN=0045	INSTALLED UNKN
059299 FT	1 0 00009 0 00 0593+78	
015 "DIA	CIRC CONCR	
LEN=0045	INSTALLED UNKN	
5 0240/0000	LENGTH(AH 2070 BK 3186)	
015 "DIA	CIRC CONCR	
0230/2824	LEN=0052	INSTALLED UNKN
018 "DIA	CIRC CONCR	
0230/2285	LEN=0056	INSTALLED UNKN
018 "DIA	CIRC METAL	
0230/2010	LEN=0056	INSTALLED UNKN
015 "DIA	CIRC CONCR	
0230/1660	LEN=0060	INSTALLED UNKN
015 "DIA	CIRC CONCR	
0230/1340	LEN=0056	INSTALLED UNKN
015 "DIA	CIRC CONCR	
0230/1035	LEN=0056	INSTALLED UNKN
015 "DIA	CIRC CONCR	
0230/0700	LEN=0054	INSTALLED UNKN
015 "DIA	CIRC METAL	
0230/0350	LEN=0056	INSTALLED UNKN

EXTRACT DATE: 12/21/2024 ROADWAY MANAGEMENT SYSTEM PAGE NUMBER: 8
PRINT DATE: 12/23/2024 SLD COUNTY/SR - ANNUAL PRINT COUNTY: SUSQUEHANNA

DIR: B TOTAL LEN: 27.507 MI. DIST: 04-5 SR: 11
LEFT MUN: HARFORD T RIGHT MUN: HARFORD T

056113 FT

0230/0210
056113 FT

015 "DIA CIRC METAL
LEN=0056 INSTALLED UNKN
1 0 00009 0 00 0561+36

5 0230/0000

015 "DIA CIRC CONCR
LEN=0056 INSTALLED UNKN
LENGTH(AH 3186 BK 2136)

0220/1881

015 "DIA CIRC CONCR
LEN=0055 INSTALLED UNKN

0220/1535

015 "DIA CIRC METAL
LEN=0055 INSTALLED UNKN

0220/1140

015 "DIA CIRC CONCR
LEN=0060 INSTALLED UNKN

0220/0840

015 "DIA CIRC CONCR
LEN=0056 INSTALLED UNKN

053977 FT

0220/0540
053977 FT
5 0220/0000

048 "DIA CIR PLASTIC
LEN=0056 INSTALLED UNKN
1 0 00009 0 00 0540+20

0210/1025

LENGTH(AH 2136 BK 1536)
015 "DIA CIRC METAL
LEN=0055 INSTALLED UNKN

0210/0701

015 "DIA CIRC METAL
LEN=0055 INSTALLED UNKN

052441 FT

0210/0371
052441 FT
5 0210/0000

015 "DIA CIRC CONCR
LEN=0060 INSTALLED UNKN

0200/2300

1 0 00009 0 00 0524+62
LENGTH(AH 1536 BK 2303)
015 "DIA CIRC CONCR
LEN=0056 INSTALLED UNKN

0200/1980

015 "DIA CIRC CONCR
LEN=0060 INSTALLED UNKN

0200/1671

015 "DIA CIRC METAL
LEN=0060 INSTALLED UNKN

0200/1316

015 "DIA CIRC CONCR
LEN=0056 INSTALLED UNKN

0200/0988

015 "DIA CIRC CONCR
LEN=0056 INSTALLED UNKN

0200/0659

015 "DIA CIRC CONCR
LEN=0056 INSTALLED UNKN

050138 FT

0200/0310
050138 FT
5 0200/0000

015 "DIA CIRC CONCR
LEN=0068 INSTALLED UNKN

0190/3387

1 0 00009 0 00 0501+45
048 "DIA CIR PLASTIC
LEN=0060 INSTALLED UNKN
LENGTH(AH 2303 BK 3686)

0190/2890

015 "DIA CIRC CONCR
LEN=0056 INSTALLED UNKN
015 "DIA CIRC METAL
LEN=0060 INSTALLED UNKN

018 "DIA CIRC CONCR

EXTRACT DATE: 12/21/2024 ROADWAY MANAGEMENT SYSTEM PAGE NUMBER: 7
PRINT DATE: 12/23/2024 SLD COUNTY/SR - ANNUAL PRINT COUNTY: SUSQUEHANNA

DIR: B TOTAL LEN: 27.507 MI. DIST: 04-5 SR: 11
LEFT MUN: HARFORD T RIGHT MUN: HARFORD T

1 0 00009 0 00 0467+72 046452 FT
MAIN ST
(SR2055 SEG 0010/0000) 0190/0000

044585 FT

0190/2257	LEN=0075	INSTALLED UNKN
EAST BR MARTINS CRK		
0190/1608	STRUCTURE LENGTH 15 FT	
0190/1282	BMSID 57/0011/0190/1537	
	BMSSEN 57/0011/0190/1266	
	0 0 00000 0 00 0000+00	
	TWP ROAD	
0190/1266	BMSBG 57/0011/0190/1266	
	STEPHENS RD	
0190/1032	(T580)	
	SEN ED JONES HW	
0190/1013	(SR0547 SEG 0010/0000)	
	015 "DIA CIRC CONCR	
0190/0935	LEN=0058	INSTALLED UNKN
	015 "DIA CIRC CONCR	
0190/0485	LEN=0052	INSTALLED UNKN
0190/0199		
DRAINAGE		
	STRUCTURE LENGTH 5 FT	
0190/0194	BMSID 57/0011/0190/0194	
	060"H 60"W CONC STRUCT	
0190/0075	LEN=0220	INSTALLED 1935
046452 FT	MAIN ST	
	(SR0106 SEG 0012/0000)	
0190/0000	LENGTH(AH 3686 BK 1867)	
	TR MARTINS C	
	STRUCTURE LENGTH 4 FT	
0180/1847	BMSID 57/0011/0180/1884	
	APPLEMAN RIDGE RD	
0180/1833	(T473)	
	024 "DIA CIRC CONCR	
0180/1620	LEN=0056	INSTALLED UNKN
	018 "DIA CIRC CONCR	
0180/1369	LEN=0050	INSTALLED UNKN
	015 "DIA CIRC CONCR	
0180/1041	LEN=0050	INSTALLED UNKN
	015 "DIA CIRC CONCR	
0180/0583	LEN=0055	INSTALLED UNKN
	018 "DIA CIRC CONCR	
0180/0046	LEN=0055	INSTALLED UNKN
044585 FT	1 0 00009 0 00 0444+58	
	OLD RTE 11	
	(T563)	
0180/0000	LENGTH(AH 1867 BK 2976)	
	018 "DIA CIRC METAL	
0174/2484	LEN=0056	INSTALLED UNKN

EXTRACT DATE: 12/21/2024 ROADWAY MANAGEMENT SYSTEM PAGE NUMBER: 6
PRINT DATE: 12/23/2024 SLD COUNTY/SR - ANNUAL PRINT COUNTY: SUSQUEHANNA

DIR: B TOTAL LEN: 27.507 MI. DIST: 04-5 SR: 11
LEFT MUN: HARFORD T RIGHT MUN: HARFORD T

						0174/1089	018 "DIA CIRC METAL
							LEN=0056 INSTALLED UNKN
						0174/0560	015 "DIA CIRC CONCR
							LEN=0056 INSTALLED UNKN
						0174/0320	018 "DIA CIRC CONCR
							LEN=0056 INSTALLED UNKN
						0174/0060	015 "DIA CIRC METAL
							LEN=0055 INSTALLED UNKN
							OLD RTE 11
						0174/0059	(T563)
041609 FT						041609 FT	1 0 00009 0 00 0415+95
						0174/0000	LENGTH(AH 2976 BK 1265)
							015 "DIA CIRC CONCR
						0170/0397	LEN=0114 INSTALLED UNKN
040344 FT						040344 FT	1 0 00009 0 00 0403+18
							DELAWARE AND HUDSON RAI
							OVERPASS IS RR X-ING
						0170/0000	LENGTH(AH 1265 BK 2811)
							015 "DIA CIRC CONCR
						0160/2750	LEN=0060 INSTALLED UNKN
							015 "DIA CIRC CONCR
						0160/2208	LEN=0056 INSTALLED UNKN
							015 "DIA CIRC CONCR
						0160/1790	LEN=0056 INSTALLED UNKN
							015 "DIA CIRC CONCR
						0160/1420	LEN=0056 INSTALLED UNKN
							018 "DIA CIRC METAL
						0160/1085	LEN=0050 INSTALLED UNKN
							015 "DIA CIRC CONCR
						0160/0485	LEN=0052 INSTALLED UNKN
						037533 FT	OAKLY CROSSING RD
1 0 00009 0 00 0375+00 037533 FT							(SR2022 SEG 0010/0000)
CHARLES RD						0160/0000	LENGTH(AH 2811 BK 2305)
(T570)							BR MARTIN CK
							STRUCTURE LENGTH 14 FT
						0150/2089	BMSID 57/0011/0150/2089
							015 "DIA CIRC METAL
						0150/1670	LEN=0060 INSTALLED UNKN
							015 "DIA CIRC CONCR
						0150/1415	LEN=0056 INSTALLED UNKN
							018 "DIA CIRC METAL
						0150/1142	LEN=0060 INSTALLED UNKN
							015 "DIA CIRC METAL
						0150/0890	LEN=0060 INSTALLED UNKN
							018 "DIA CIRC CONCR
						0150/0605	LEN=0060 INSTALLED UNKN
						0150/0025	
							DRAINAGE

EXTRACT DATE: 12/21/2024 ROADWAY MANAGEMENT SYSTEM PAGE NUMBER: 5
PRINT DATE: 12/23/2024 SLD COUNTY/SR - ANNUAL PRINT COUNTY: SUSQUEHANNA

DIR: B TOTAL LEN: 27.507 MI. DIST: 04-5 SR: 11
LEFT MUN: HARFORD T RIGHT MUN: HARFORD T

035228 FT

031973 FT

STRUCTURE	LENGTH	5 FT
BMSID 57/0011/0150/0020		
060"H 48"W CON BOX CUL		
LEN=0060	INSTALLED	UNKN
1 0 00009 0 00 0352+02		
060"H 48"W CON BOX CUL		
LEN=0060	INSTALLED	UNKN
LENGTH(AH 2305 BK 3255)		
018 "DIA CIRC METAL		
LEN=0060	INSTALLED	UNKN
015 "DIA CIRC CONCR		
018 "DIA CIRC CONCR		
LEN=0056	INSTALLED	UNKN
015 "DIA CIRC CONCR		
018 "DIA CIRC METAL		
LEN=0060	INSTALLED	UNKN
018 "DIA CIRC METAL		
LEN=0060	INSTALLED	UNKN
HARFORD		
LEN=0060	INSTALLED	UNKN
LEN=0060	INSTALLED	UNKN
0140/1477		
LEN=0070	INSTALLED	UNKN
018 "DIA CIRC METAL		
LEN=0055	INSTALLED	UNKN
015 "DIA CIRC CONCR		
LEN=0056	INSTALLED	UNKN
0140/0514		
018 "DIA CIR PLASTIC		
LEN=0060	INSTALLED	UNKN
018 "DIA CIRC CONCR		
LEN=0056	INSTALLED	UNKN
1 0 00009 0 00 0315+28		
LENGTH(AH 3255 BK 1882)		
0130/1812		
DRAINAGE		
STRUCTURE	LENGTH	4 FT
BMSID 57/0011/0130/1808		
018 "DIA CIRC CONCR		
LEN=0060	INSTALLED	UNKN
015 "DIA CIRC METAL		
LEN=0060	INSTALLED	UNKN
018 "DIA CIRC METAL		
LEN=0060	INSTALLED	UNKN
LEN=0060	INSTALLED	UNKN
0130/1121		
LATHROP T		
015 "DIA CIRC METAL		
LEN=0060	INSTALLED	UNKN

EXTRACT DATE: 12/21/2024 ROADWAY MANAGEMENT SYSTEM PAGE NUMBER: 4
PRINT DATE: 12/23/2024 SLD COUNTY/SR - ANNUAL PRINT COUNTY: SUSQUEHANNA

DIR: B TOTAL LEN: 27.507 MI. DIST: 04-5 SR: 11
LEFT MUN: LATHROP T RIGHT MUN: LATHROP T

1 0 00009 0 00 0300+50 030091 FT
WRIGHT RD
(T406) 0130/0000

027936 FT

025680 FT

FOREST ST
(BORO) 0100/1885
MAIN ST
(SR0167 SEG 0010/0000) 0100/1576

1 0 00009 0 00 0230+65 023110 FT
CENTER ST
(BORO) 0100/0000

0130/0860	015 "DIA CIRC METAL LEN=0058 INSTALLED UNKN
0130/0437 030091 FT	015 "DIA CIRC CONCR LEN=0058 INSTALLED UNKN
5 0130/0000	LENGTH(AH 1882 BK 2155) 012 "DIA CIRC CONCR LEN=0060 INSTALLED UNKN
0120/1799	018 "DIA CIRC CONCR LEN=0060 INSTALLED UNKN
0120/1626	015 "DIA CIRC CONCR LEN=0058 INSTALLED UNKN
0120/1176	018 "DIA CIRC CONCR LEN=0060 INSTALLED UNKN
0120/0790	015 "DIA CIRC CONCR LEN=0058 INSTALLED UNKN
0120/0471	015 "DIA CIRC CONCR LEN=0060 INSTALLED UNKN
0120/0076 027936 FT	1 0 00009 0 00 0279+23 LENGTH(AH 2155 BK 2256) LATHROP
5 0120/0000	HOP BOTTOM B 018 "DIA CIRC CONCR LEN=0060 INSTALLED UNKN
0110/2013	015 "DIA CIRC CONCR LEN=0058 INSTALLED UNKN
0110/1927	015 "DIA CIRC CONCR LEN=0058 INSTALLED UNKN
0110/1520	015 "DIA CIRC CONCR LEN=0060 INSTALLED UNKN
0110/0780	PROSPECT ST (BORO) 1 0 00009 0 00 0256+51 LENGTH(AH 2256 BK 2570)
0110/0395 025680 FT	5 0110/0000
0100/1885	FOREST ST (SR2020 SEG 0010/0000) RAILROAD ST (BORO) MAIN ST (SR2041 SEG 0090/1625)
0100/1576	015 "DIA CIRC METAL LEN=0040 INSTALLED UNKN
0100/0240 023110 FT	5 0100/0000
0100/0000	LENGTH(AH 2570 BK 2020)

EXTRACT DATE: 12/21/2024 ROADWAY MANAGEMENT SYSTEM PAGE NUMBER: 3
PRINT DATE: 12/23/2024 SLD COUNTY/SR - ANNUAL PRINT COUNTY: SUSQUEHANNA

DIR: B TOTAL LEN: 27.507 MI.
LEFT MUN: HOP BOTTOM B

DIST: 04-5 SR: 11
RIGHT MUN: HOP BOTTOM B

021090 FT

019276 FT

016414 FT

0090/1924 BMS EN 57/0011/0090/1911
1 0 00009 0 00 0229+69
BR MARTINS CRK
0090/1911 BMSBG 57/0011/0090/1911
STATION HILL RD
0090/1909 (SR2017 SEG 0100/1648)

HOP BOTTOM
0090/0526 LATHROP T
021090 FT 1 0 00009 0 00 0210+40
5 0090/0000 LENGTH(AH 2020 BK 1814)

0080/0710 015 "DIA CIRC METAL
LEN=0060 INSTALLED UNKN
024 "DIA CIRC CONCR
0080/0475 LEN=0058 INSTALLED UNKN
019276 FT 1 0 00009 0 00 0192+74
036 "DIA CIRC CONCR
5 0080/0000 LEN=0060 INSTALLED UNKN
LENGTH(AH 1814 BK 2862)
024 "DIA CIRC CONCR
0070/2472 LEN=0060 INSTALLED UNKN
018 "DIA CIRC CONCR
0070/2325 LEN=0060 INSTALLED UNKN
018 "DIA CIRC CONCR
0070/2057 LEN=0058 INSTALLED UNKN
015 "DIA CIRC CONCR
0070/1890 LEN=0060 INSTALLED UNKN
015 "DIA CIRC CONCR
0070/1707 LEN=0055 INSTALLED UNKN
015 "DIA CIRC METAL
0070/1316 LEN=0058 INSTALLED UNKN
015 "DIA CIRC METAL
0070/0982 LEN=0060 INSTALLED UNKN
018 "DIA CIRC CONCR
0070/0560 LEN=0060 INSTALLED UNKN
024 "DIA CIRC CONCR
0070/0252 LEN=0060 INSTALLED UNKN
016414 FT 1 0 00009 0 00 0164+00
PRIVATE RD
(PRDR)
5 0070/0000 LENGTH(AH 2862 BK 3443)
018 "DIA CIRC CONCR
0060/3020 LEN=0060 INSTALLED UNKN

EXTRACT DATE: 12/21/2024 ROADWAY MANAGEMENT SYSTEM PAGE NUMBER: 2
PRINT DATE: 12/23/2024 SLD COUNTY/SR - ANNUAL PRINT COUNTY: SUSQUEHANNA

DIR: B TOTAL LEN: 27.507 MI. DIST: 04-5 SR: 11
LEFT MUN: LATHROP T RIGHT MUN: LATHROP T

		DRAINAGE		STRUCTURE		LENGTH		6 FT	
012971 FT	==	0060/1125	BMSID 57/0011/0060/1074	015 "DIA	CIRC METAL	LEN=0080	INSTALLED	UNKN	
		0060/0760	024 "DIA	CIRC CONC	LEN=0060	INSTALLED	UNKN		
		0060/0520	018 "DIA	CIRC METAL	LEN=0070	INSTALLED	UNKN		
		0060/0230	048 "DIA	CIRC CONC	LEN=0060	INSTALLED	UNKN		
		0060/0050	1 0 00009	0 00 0129+39	LEN=0060	INSTALLED	UNKN		
		012971 FT	5	0060/0000	LENGTH(AH 3443 BK 3525)	024 "DIA	CIRC CONC	LEN=0060	INSTALLED UNKN
		0050/3080	018 "DIA	CIRC CONC	LEN=0068	INSTALLED	UNKN		
		0050/2780	042 "DIA	CIRC CONC	LEN=0060	INSTALLED	UNKN		
		0050/2280	GLENWOOD	SWITCH RD	(T378)	015 "DIA	CIRC CONC	LEN=0060	INSTALLED UNKN
		0050/2240	015 "DIA	CIRC CONC	LEN=0060	INSTALLED	UNKN		
0050/1586	==	0050/1770	018 "DIA	CIRC CONC	LEN=0060	INSTALLED	UNKN		
		0050/1555	T 377	018 "DIA	CIRC METAL	LEN=0060	INSTALLED	UNKN	
		0050/1550	(T377)	018 "DIA	CIRC METAL	LEN=0060	INSTALLED	UNKN	
		0050/1255	018 "DIA	CIRC METAL	LEN=0060	INSTALLED	UNKN		
		0050/1040	012 "DIA	CIRC METAL	LEN=0030	INSTALLED	UNKN		
		0050/0635	018 "DIA	CIRC CONC	LEN=0060	INSTALLED	UNKN		
		0050/0400	1 0 00009	0 00 0094+14	LEN=0060	INSTALLED	UNKN		
		009446 FT	5	0050/0000	LENGTH(AH 3525 BK 1767)	024 "DIA	CIRC METAL	LEN=0070	INSTALLED UNKN
		0040/0800	015 "DIA	CIRC METAL	LEN=0050	INSTALLED	UNKN		
		007679 FT	5	0040/0000	LENGTH(AH 1767 BK 2759)				

EXTRACT DATE: 12/21/2024 ROADWAY MANAGEMENT SYSTEM PAGE NUMBER: 1
PRINT DATE: 12/23/2024 SLD COUNTY/SR - ANNUAL PRINT COUNTY: SUSQUEHANNA

DIR: B TOTAL LEN: 27.507 MI. DIST: 04-5 SR: 11
LEFT MUN: LATHROP T RIGHT MUN: LATHROP T

004920 FT

002436 FT

000000 FT

0030/2170	015 "DIA	CIRC METAL	
	LEN=0060	INSTALLED	UNKN
0030/2040	015 "DIA	CIRC METAL	
	LEN=0050	INSTALLED	UNKN
0030/1915	018 "DIA	CIRC METAL	
	LEN=0060	INSTALLED	UNKN
0030/1635	018 "DIA	CIRC METAL	
	LEN=0060	INSTALLED	UNKN
0030/1130	018 "DIA	CIRC METAL	
	LEN=0060	INSTALLED	UNKN
0030/0398	018 "DIA	CIRC CONCR	
004920 FT	LEN=0060	INSTALLED	UNKN
	1 0 00009	0 00 0048+25	
	OLD RT 0011 RD		
	(T409)		
0030/0000	LENGTH(AH	2759 BK 2484)	
0020/2399	024 "DIA	CIRC CONCR	
	LEN=0050	INSTALLED	UNKN
0020/2185	018 "DIA	CIRC CONCR	
	LEN=0050	INSTALLED	UNKN
0020/1915	020 "DIA	CIRC METAL	
	LEN=0060	INSTALLED	UNKN
0020/1615	015 "DIA	CIRC METAL	
	LEN=0050	INSTALLED	UNKN
0020/1315	015 "DIA	CIRC METAL	
	LEN=0050	INSTALLED	UNKN
0020/1085	015 "DIA	CIRC CONCR	
	LEN=0040	INSTALLED	UNKN
0020/0765	018 "DIA	CIRC METAL	
	LEN=0035	INSTALLED	UNKN
0020/0375	018 "DIA	CIRC CONCR	
002436 FT	LEN=0040	INSTALLED	UNKN
	1 0 00009	0 00 0024+40	
0020/0000	LENGTH(AH	2484 BK 2436)	
0010/0125	024 "DIA	CIRC CONCR	
000000 FT	LEN=0040	INSTALLED	UNKN
	1 0 00009	0 00 0000+00	
	NC LA	CKAWANNA TR	
INTER-BK	(CO 65)	SR 0011 SH	
	(SR0011	SEG 0140/2500)	
	MFC BEGIN =	D	
	BK-WYOMING	(65)	
0010/0000	LENGTH(AH	2436 BK 0000)	