

Straight Line Diagram

(Including Drain Pipes)

Berks

6

January 2025

This document was produced by the Pennsylvania Department of Transportation (PENNDOT) as an internal management tool for State maintained highways and is not to be used for other purposes. The printed information was compiled from the Department's computerized Roadway Management System (RMS) and is subject to change without notice. Use of any or all of the printed information for purposes other than those intended by the Department may not satisfy other accuracy and completeness requirements and the Department does not warrant that such printed information is accurate or complete.

ROADWAY MANAGEMENT SYSTEM INDEX FOR SR'S LOCATED IN THE COUNTY OF BERKS

SR	BGN	PAGE	END	PAGE	SR	BGN	PAGE	END	PAGE	SR	BGN	PAGE	END	PAGE
0010		1		12	1029	427			430	2032	556			561
0012		13		21	1030	431			438	2033	562			563
0023		22		24	1031	439			441	2034	564			564
0029		25		26	1032	442			443	2035	565			565
0061		27		47	1033	444			445	2036	566			566
0073		48		66	1034	446			446	2037	567			567
0078		67		104	1035	447			448	2038	568			569
0100	105			111	1036	449			449	2039	570			570
0143	112			121	1037	450			450	2040	571			571
0176	122			133	1038	451			451	2041	572			574
0183	134			152	1039	452			453	2042	575			575
0222	153			184	1041	454			454	2043	576			576
0272	185			185	1043	455			458	2044	577			577
0345	186			191	1045	459			459	2045	578			578
0401	192			192	1047	460			463	2046	579			579
0419	193			201	1049	464			464	2047	580			581
0422	202			231	1051	465			465	2048	582			582
0501	232			238	1053	466			466	2049	583			589
0562	239			250	1055	467			467	2050	590			590
0568	251			259	2001	468			469	2051	591			594
0625	260			266	2002	470			470	2053	595			597
0645	267			272	2003	471			472	2054	598			599
0662	273			289	2004	473			474	2055	600			600
0724	290			306	2005	475			483	2057	601			602
0737	307			314	2006	484			484	2059	603			603
1001	315			315	2007	485			488	2063	604			605
1003	316			321	2008	489			490	2065	606			607
1004	322			326	2009	491			493	2067	608			609
1005	327			329	2010	494			495	2068	610			610
1006	330			334	2011	496			500	2069	611			616
1007	335			335	2012	501			502	2071	617			618
1008	336			338	2013	503			503	2073	619			619
1009	339			342	2014	504			506	2075	620			620
1010	343			361	2015	507			507	2077	621			621
1011	362			365	2016	508			510	2079	622			622
1012	366			368	2017	511			511	2081	623			623
1013	369			369	2018	512			512	2082	624			630
1014	370			370	2019	513			513	2083	631			631
1015	371			372	2020	514			516	2085	632			632
1017	373			373	2021	517			521	2087	633			633
1018	374			378	2022	522			524	2089	634			635
1019	379			380	2023	525			532	3001	636			637
1021	381			392	2024	533			533	3002	638			638
1022	393			403	2025	534			544	3003	639			640
1023	404			408	2026	545			548	3004	641			642
1024	409			415	2027	549			550	3006	643			644
1025	416			418	2028	551			551	3008	645			649
1026	419			424	2029	552			553	3009	650			654
1027	425			425	2030	554			554	3010	655			657
1028	426			426	2031	555			555	3012	658			659

ROADWAY MANAGEMENT SYSTEM INDEX FOR SR'S LOCATED IN THE COUNTY OF BERKS

SR	BGN	PAGE	END	PAGE	SR	BGN	PAGE	END	PAGE	SR	BGN	PAGE	END	PAGE
3016	660		664		4007	756		756		8011	872		872	
3017	665		665		4008	757		759		8012	873		873	
3018	666		667		4009	760		760		8013	874		875	
3019	668		669		4010	761		764		8014	876		877	
3020	670		672		4011	765		770		8015	878		878	
3021	673		675		4012	771		771		8016	879		879	
3022	676		676		4013	772		772		8018	880		880	
3023	677		681		4014	773		775		8020	881		882	
3024	682		685		4015	776		779		8022	883		884	
3025	686		687		4016	780		783		8024	885		886	
3026	688		689		4017	784		788		8026	887		888	
3027	690		691		4018	789		791		8028	889		891	
3029	692		693		4019	792		794		8030	892		893	
3030	694		694		4020	795		796		8032	894		894	
3031	695		695		4021	797		797		8034	895		895	
3032	696		696		4022	798		800		8036	896		897	
3033	697		701		4023	801		803		8038	898		899	
3034	702		702		4024	804		805		8040	900		900	
3035	703		705		4025	806		808		8042	901		902	
3036	706		706		4026	809		814		8044	903		904	
3037	707		709		4027	815		815		8046	905		906	
3038	710		710		4028	816		827		8048	907		907	
3039	711		712		4029	828		828		8050	908		908	
3041	713		713		4030	829		833		8052	909		910	
3042	714		714		4031	834		834		8054	911		912	
3043	715		715		4032	835		835		8056	913		913	
3044	716		716		4033	836		837		8058	914		915	
3045	717		717		4034	838		838		8060	916		917	
3046	718		718		4035	839		841		8062	918		919	
3047	719		720		4036	842		842		8064	920		921	
3048	721		721		4037	843		843		8066	922		922	
3049	722		722		4038	844		845		9101	923		923	
3050	723		723		4039	846		846		9300	924		924	
3051	724		725		4040	847		852		9401	925		925	
3053	726		726		4041	853		853		9402	926		926	
3055	727		729		4042	854		854		9403	927		927	
3059	730		730		4043	855		855		9404	928		928	
3061	731		731		4044	856		858		9405	929		929	
3063	732		732		4045	859		859		9406	930		930	
3065	733		733		4047	860		860		9408	931		931	
3067	734		734		4049	861		861						
3069	735		735		8001	862		862						
3222	736		741		8002	863		863						
3422	742		745		8004	864		864						
4001	746		746		8005	865		865						
4002	747		749		8006	866		867						
4003	750		751		8007	868		868						
4004	752		752		8008	869		869						
4005	753		754		8009	870		870						
4006	755		755		8010	871		871						



December 30, 2024

Pennsylvania State Roads - Straight Line Diagrams

Contained within this document are the 2025 Pennsylvania Straight Line Diagrams (SLDs) for State Routes by county within a particular PennDOT district. At the end of each year, PennDOT takes a snapshot of its current SLD database and creates PDF files from the SLD snapshot. The SLDs are a graphical representation of State Routes (SRs) that PennDOT maintains. The information shown on the SLD is generated from data found in PennDOT's Roadway Management System (RMS) database. The data from RMS is constantly being updated to match actual roadway inventory data found on Pennsylvania's state highways. PennDOT's SR system is explained briefly in this document along with symbol definitions for each type of roadway feature or attribute found on the SLD. This PDF version of the SLD contains an individual county list of all state roads found in that county. The SRs found on the list are linked to the actual pages that show the individual SLDs. To find an SLD for a particular road that you want, simply point to that road on the SR index list and click on it to jump to the beginning page of that SLD.

If you have any questions or comments concerning information found in this document, please contact Ty Reed, Chief, Roadway Inventory and Testing Unit, Asset Management Division, Bureau of Operations, by calling (717) 787-7294.

Additional information on state owned highways is available from your local PENNDOT Engineering District Office, RMS Unit, RMS Coordinator.

Straight Line Diagram Disclaimer: This document is for informational purposes only and may be viewed by anyone. No part of the information contained in this document may be altered or redistributed without prior written consent of PENNDOT. Straight Line Diagram information is provided "as is" without warranty of any kind, either expressed or implied. This information could include technical inaccuracies or errors of omission. Changes may be made periodically to the information herein.

Copyright © 2024 by the Commonwealth of Pennsylvania. All rights reserved.



Asset Management Division

Mission Statement

To protect and preserve Pennsylvania's infrastructure by providing meaningful, timely, and accurate pavement and roadway management, design, standards, strategies, inventory and condition, as well as fair, consistent and efficient application of Commonwealth laws and regulations.

CUSTOMER SERVICE RATING FORM

Straight Line Diagram (SLD) – Customer Service Rating

As means to improve customer service, we would like you to rate the product/ service you have received, by circling a “grade” from “A” (excellent) to “E” (fail).

A B C D E

If your rating is not an “A,” please let us know what we could do better.

Name and Organization (optional)

Thank You.

(Fold along line, and tape or staple together before mailing)

Bureau of Operations
Asset Management Division – PennDOT Annex
907 Elmerton Avenue
Harrisburg, PA 17110
ATTN: Ty Reed

(Cut along dashed line)

PENNSYLVANIA DEPARTMENT OF TRANSPORTATION

Bureau of Operations, Asset Management Division

Location Referencing System (LRS) – Definitions, Uses & Testing

The Department's LRS, implemented in 1987, is the mechanism to designate the State highway network, to define roadway lengths, locations, and route connectivity, and to serve as the basis for the collection, storage, and integration of roadway information.

An LRS key is a unique series of numbers that identifies the location of each point or feature along a State route. The fourteen digit number is an integral part of the Roadway Management System (RMS) where roadway data is stored. 07/4016/0100/0857 is an example of an LRS key, which identifies County (CO) = 07, State Route (SR) = 4016, Segment (SEG) = 0100, and Offset = 0857.

County (CO)

Each of Pennsylvania's sixty-seven counties is identified by a number.

Name	#	Name	#	Name	#	Name	#
Adams	1	Clinton	18	Lackawanna	35	Potter	52
Allegheny	2	Columbia	19	Lancaster	36	Schuylkill	53
Armstrong	3	Crawford	20	Lawrence	37	Snyder	54
Beaver	4	Cumberland	21	Lebanon	38	Somerset	55
Bedford	5	Dauphin	22	Lehigh	39	Sullivan	56
Berks	6	Delaware	23	Luzerne	40	Susquehanna	57
Blair	7	Elk	24	Lycoming	41	Tioga	58
Bradford	8	Erie	25	McKean	42	Union	59
Bucks	9	Fayette	26	Mercer	43	Venango	60
Butler	10	Forest	27	Mifflin	44	Warren	61
Cambria	11	Franklin	28	Monroe	45	Washington	62
Cameron	12	Fulton	29	Montgomery	46	Wayne	63
Carbon	13	Greene	30	Montour	47	Westmoreland	64
Centre	14	Huntingdon	31	Northampton	48	Wyoming	65
Chester	15	Indiana	32	Northumberland	49	York	66
Clarion	16	Jefferson	33	Perry	50	Philadelphia	67
Clearfield	17	Juniata	34	Pike	51		

State Route (SR)

State Routes (SR's) are identified by four-digit numbers. SR numbers are assigned as follows:

- | | |
|--|-----------|
| 1. Traffic Routes: Routes designated as Interstates, US or PA Routes | 0001-0999 |
| 2. Quadrant Routes (Non-Traffic Routes) | 1001-4999 |
| 3. Relocated Traffic Routes | 6000-6999 |
| 4. Turned Back, Abandoned, or Null Routes | 7000-7999 |
| 5. Interchanges | 8001-8999 |
| 6. WYE's | 9101-9199 |
| 7. Rest Areas | 9201-9299 |
| 8. Truck Escape Ramps | 9301-9399 |
| 9. Others | 9401-9499 |
| 10. Park and Rides | 9501-9599 |

Even/Odd Convention: Even numbers are typically given to SR's in the East/West direction, and odd numbers to SR's that run North/South. This convention applies to Interstate Routes (except those that are Beltways or Spurs), and Quadrant Routes. This convention may or may not apply to PA or US Traffic Routes.

Hierarchy: If two or more traffic routes occupy the same section of roadway, the SR number is based on the "higher" type route, according to the following hierarchy. If the traffic routes are the same hierarchy class, then the SR number is assigned the lower numbered traffic route (Figure 1).

- Interstates
- U.S. Routes
- PA Routes
- Quadrant Routes

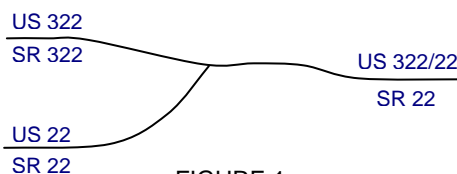


FIGURE 1

Other Numbering Conventions:

1. The first digit of a quadrant route is based on which quadrant of the county the route is located, as shown in the following diagram (Figure 2).
2. The last three digits of a Relocated Traffic Route are the same as the Traffic Route that was relocated.
3. Interchanges are numbered sequentially. Odd numbers are given to interchanges along SR's in the North/South direction; even numbers are given to interchanges along SR's in the East/West direction (Figure 3).
4. WYE's are given odd numbers if the connecting SR is odd numbered, and even numbers if the connecting SR is even numbered.
5. Rest Areas or Truck Escape Ramps are given odd numbers if they connect to the Southbound or Westbound side of an SR, and even numbers if they connect to the Northbound or Eastbound side.

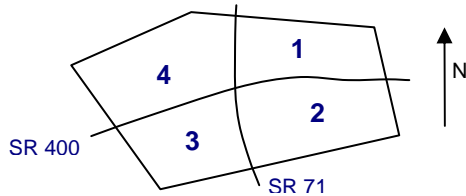


FIGURE 2

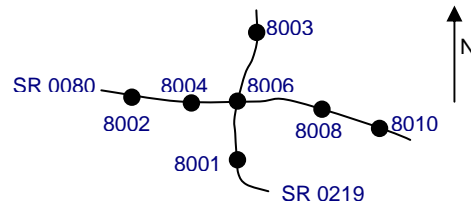


FIGURE 3

Segment (SEG)

State routes are divided into segments, which are approximately one-half mile long, and are identified by a four-digit number. Segment begin and end points are placed at physical features where possible. Segment numbers increase in the North or East direction, and typically by 10's (Figure 4). Segments are even numbered on undivided roadways, and in the Northbound or Eastbound direction of divided roadways. Segments are odd numbered in the Southbound or Westbound direction of divided roadways (Figure 5). Interstate segments are associated with the mile posts (Figure 6).

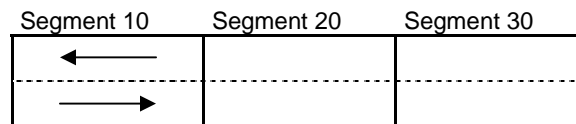
Undivided Roadways

FIGURE 4

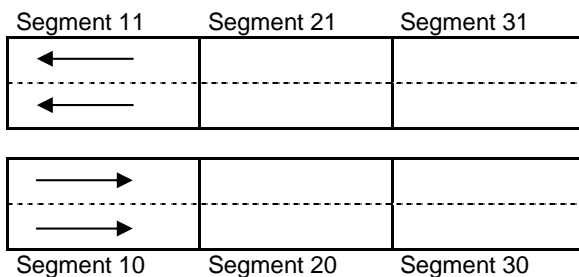
Divided Roadways

FIGURE 5

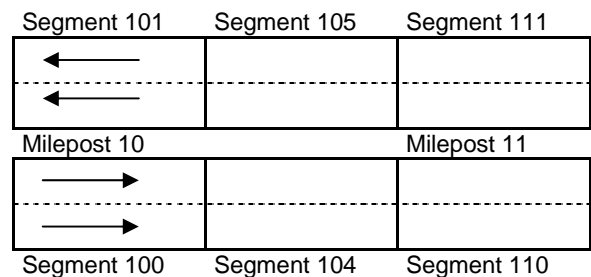
Interstate Roadways

FIGURE 6

Turned Back, Abandoned, and Null Segments are given numbers in the range of 7000-7999. For two coinciding State routes, the route with "lower" hierarchy is "nulled."

Segment numbering restarts on Traffic Routes at County boundaries, except Interstates (Figure 7).

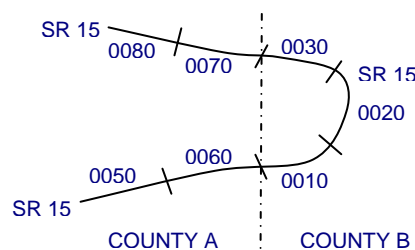


FIGURE 7

Offset

The offset, a subdivision of the segment, is the distance (in feet) from the beginning of the segment, expressed as a four-digit number. Offsets are measured in the increasing segment direction.

Segment Markers

Segment markers, which allow for easy identification of the LRS location on the State highway system, indicate the State route and segment number at the point that each segment is entered. If the beginning of a segment occurs at a physical feature, then the point of reference is at the physical feature and not the sign. At intersections, signs are used to identify beginning or ending State routes or segments.



Users of the LRS

Locations of all intersections, structures, and other points of interest are field verified and inventoried in the RMS. This information can be displayed on Straight Line Diagrams (SLD's) which can be viewed in the RMS, or hardcopy form. SLD books are refreshed and printed annually for distribution to the Department's District and County offices, as well as too many external entities.

A list of those within the Department that use the LRS to identify locations in the RMS and in the field includes personnel from the following organizations: Pavement Testing, County Maintenance, Traffic, Design, Surveys, Construction, Bridge, Permits, Crash Review, Planning and Programming, Posted & Bonded Roads, Tort Liability, and Emergency Management.

Users outside the Department include: County & Municipal governments, County 911, Planning Commissions, Federal Highway Administration, State & Local Police, Local Emergency Management, Delivery Services (UPS, Fed Ex, etc.), Fire Departments, Utility Companies, Contractors, and Consultants.

Without segment markers located in the field, all of these users would have to rely solely on the SLD, which would be extremely cumbersome at best and impossible for some.

Verification, QA & QC

In order to assure that LRS information is indicated properly in the RMS, on SLD's, and in the field, LRS Quality Assurance (QA) and Quality Commitment (QC) programs are performed each year. The Bureau of Operations, Asset Management Division, Roadway Inventory & Testing Unit (RITU) performs all Statewide QC testing. Field verification and QA is also performed by RITS, except in Engineering Districts 2-0, 11-0, and 12-0, where it is done "in-house." Each Engineering District is responsible for its own LRS completeness and maintenance with respect to the RMS.









































Twenty percent of each county is field tested annually as part of the QA program, and five percent of each county is tested for the annual QC program. The goal of the QC program is to maintain at least 90% accuracy between the RMS and the actual field locations of highway features. Annual QC ratings are developed and reported to the Engineering Districts.

Field testing is performed by two-person teams (a permanent employee that operates the test, and a temporary employee that drives the device) with the use of vans equipped with an on-board computer and a Data Measurement Subsystem. Testing is typically performed during the months of April through November.

Vehicle location and roadway features are displayed on the van's computer screen in SLD format, and the software accepts operator inputs verifying or modifying roadway feature locations, as well as comments. Though the system can function at greater speed, test speeds are typically less than 25 mph to ensure accuracy.

There are five categories of information that is verified and/or modified:

1. State Route Length
2. Segment Length
3. Roadway Geometry (lane count, pavement & shoulder types & widths)
4. Intersecting Feature Location (intersections & bridges)
5. Segment Marker Location

 SEGMENT MARKER	 AHEAD LEFT INTER STATE OWNED	 RAILROAD CROSSING	 INTERSTATE MILEPOST
 TURNBACK	 AHEAD LEFT INTER NON-STATE	 RAILROAD OVER-PASS	 MFC BEGIN
 NULL	 AHEAD RIGHT INTE STATE OWNED	 OVER-PASS	 MUNICIPAL BOUNDARY
 UNDIVIDED HIGHWAY	 AHEAD RIGHT INTE NON-STATE	 BRIDGE END	 VILLAGE BEGIN
 PHYSICALLY DIVIDED	 BACK LEFT INTER STATE OWNED	 BRIDGE BEGIN	AH - LENGTH FORWARD TO NEXT SEGMENT BEGIN BK - LENGTH BACK WARD TO PREVIOUS SEGMENT BEGIN
 PAINT DIVIDED	 BACK LEFT INTER NON-STATE	 TUNNEL	
 INTERSECTION AHEAD	 BACK RIGHT INTER STATE OWNED	 SIGN STRUCTURE	MFC - MAINTENANCE FUNCTIONAL CLASS A = INTERSTATE B = EXPRESSWAY AND/OR PRINCIPLE ARTERIAL C = MINOR ARTERIAL D = COLLECTOR E = LOCAL ACCESS F = INTERCHANGE RAMP
 INTERSECTION BACK	 BACK RIGHT INTER NON-STATE	 P3 BRIDGE	
 REFERENCE AHEAD/BACK	 T-LEFT INTERSEC STATE OWNED	 RETAINING WALL	
 DIVIDED CONNECTOR	 T-LEFT INTERSEC NON-STATE	 BRIDGE/CULVERT UNDER FILL	NULL AND TURNBACK SEGMENTS ARE DISPLAYED IN THE DEPARTMENT'S ROADWAY MANAGEMENT SYSTEM (RMS) AS 100 FEET IN LENGTH. ACTUAL SEGMENT AND SECTION LENGTHS MAY VARY SIGNIFICANTLY
 CROSS INTERSEC STATE OWNED	 T-RIGHT INTERSEC STATE OWNED	 PIPE (STAMPP)	
 CROSS INTERSEC NON-STATE	 T-RIGHT INTERSEC NON-STATE	 ROTARY INTERSEC	

STRAIGHT LINE DIAGRAM (SLD) ANNUAL REFRESH ATTRIBUTE KEY

PAGE 2 OF 2

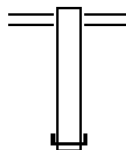
[illegible]

EXTRACT DATE: 12/28/2024 ROADWAY MANAGEMENT SYSTEM PAGE NUMBER: 931
PRINT DATE: 12/30/2024 SLD COUNTY/SR - ANNUAL PRINT COUNTY: BERKS

DIR: E TOTAL LEN: .201 MI. DIST: 05-1 SR: 9408
LEFT MUN: AMITY TOWNSHIP T RIGHT MUN: AMITY TOWNSHIP T

001061 FT

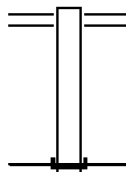
000575 FT



001061 FT

LIMEKILN RD
(SR2025 SEG 0260/2268)
000575 FT 0 0 00000 0 00 0000+00
NC WB JUGHANDLE RD
INTER-BK BENJAMIN FRANKLIN HW
(SR0422 SEG 0581/2096)
S 0250/0000 LENGTH(AH 0486 BK 0575)

000000 FT



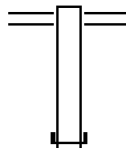
MONOCACY CREEK RD
(SR2025 SEG 0270/0187)
000000 FT 0 0 00000 0 00 0000+00
NC EB JUGHANDLE RD
INTER-BK BENJAMIN FRANKLIN HW
(SR0422 SEG 0580/2341)
MFC BEGIN = F
S 0010/0000 LENGTH(AH 0575 BK 0000)

EXTRACT DATE: 12/28/2024 ROADWAY MANAGEMENT SYSTEM PAGE NUMBER: 930
PRINT DATE: 12/30/2024 SLD COUNTY/SR - ANNUAL PRINT COUNTY: BERKS

DIR: E TOTAL LEN: .335 MI. DIST: 05-1 SR: 9406
LEFT MUN: EXETER T RIGHT MUN: EXETER T

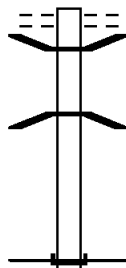
001767 FT

001075 FT



001767 FT SHELBOURNE RD
0500/0692 (SR2033 SEG 0010/0448)
001075 FT 0 0 00000 0 00 0000+00
INTER-BK BENJAMIN FRANKLIN HW
(SR0422 SEG 0501/2343)
S 0500/0000 LENGTH(AH 0692 BK 1075)

000000 FT

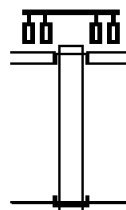


0010/1075 SHELBOURNE RD
0010/0698 (T739)
BMS EN 06/9406/0010/0500
0 0 00000 0 00 0000+00
ANTIETAM CREEK
0010/0500 BMSBG 06/9406/0010/0500
000000 FT 0 0 00000 0 00 0000+00
NC SH SHELBOURNE RD JUGHANDLE
INTER-BK BENJAMIN FRANKLIN HW
(SR0422 SEG 0500/0882)
MFC BEGIN = F
S 0010/0000 LENGTH(AH 1075 BK 0000)

EXTRACT DATE: 12/28/2024 ROADWAY MANAGEMENT SYSTEM PAGE NUMBER: 929
 PRINT DATE: 12/30/2024 SLD COUNTY/SR - ANNUAL PRINT COUNTY: BERKS
 DIR: N TOTAL LEN: .062 MI. DIST: 05-1 SR: 9405
 LEFT MUN: MUHLENBERG T RIGHT MUN: MUHLENBERG T

000325 FT

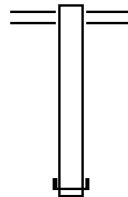
000000 FT



000325 FT
 INTER-AHD HARTMAN RD
 (TBC)
 POTTSVILLE PK
 (SR0061 SEG 0061/0596)
 (SR0061 SEG 0060/0517)
 0010/0325
 000000 FT 0 0 00000 0 00 0000+00
 NC RAMP RD
 INTER-BK POTTSVILLE PK
 (SR0061 SEG 0060/0282)
 MFC BEGIN = F
 0010/0000 LENGTH(AH 0325 BK 0000)

EXTRACT DATE: 12/28/2024 ROADWAY MANAGEMENT SYSTEM PAGE NUMBER: 928
PRINT DATE: 12/30/2024 SLD COUNTY/SR - ANNUAL PRINT COUNTY: BERKS
DIR: S TOTAL LEN: .561 MI. DIST: 05-1 SR: 9404
LEFT MUN: CUMRU T RIGHT MUN: CUMRU T

002961 FT



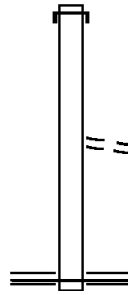
002961 FT MORGANTOWN RD
0500/1398 (SR0010 SEG 0230/0000)

001563 FT

001563 FT 1 0 01011 2 03 0000+00
INTER-BK MORGANTOWN EX
(SR0176 SEG 0085/0958)
5 0500/0000 LENGTH(AH 1398 BK 1563)

INTER-AHD MORGANTOWN EX
0250/1563 (SR0176 SEG 0081/2299)

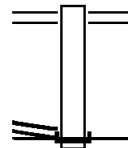
000000 FT



0250/0079 FROM 0010/0220 SH
(CONN)
000000 FT 1 0 01011 2 02 0000+00
NC RAMP G RD
MORGANTOWN RD
(SR0010 SEG 0230/0000)
MFC BEGIN = F
5 0250/0000 LENGTH(AH 1563 BK 0000)

EXTRACT DATE: 12/28/2024 ROADWAY MANAGEMENT SYSTEM PAGE NUMBER: 927
 PRINT DATE: 12/30/2024 SLD COUNTY/SR - ANNUAL PRINT COUNTY: BERKS
 DIR: N TOTAL LEN: .066 MI. DIST: 05-1 SR: 9403
 LEFT MUN: MUHLENBERG T RIGHT MUN: MUHLENBERG T

0 0 00000 0 00 0000+00 000000 FT
 POTTSVILLE PK
 (SR0061 SEG 0051/1719) 0500/0000



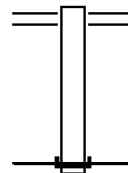
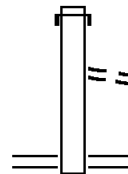
000347 FT POTTSVILLE PK
 0500/0347 (SR0061 SEG 0051/1485)
 NC RAMP RD
 INTER-BK POTTSVILLE PK
 000000 FT (SR0061 SEG 0051/1719)
 MFC BEGIN = F
 0500/0000 LENGTH(AH 0347 BK 0000)

EXTRACT DATE: 12/28/2024 ROADWAY MANAGEMENT SYSTEM PAGE NUMBER: 926
 PRINT DATE: 12/30/2024 SLD COUNTY/SR - ANNUAL PRINT COUNTY: BERKS
 DIR: S TOTAL LEN: .166 MI. DIST: 05-1 SR: 9402
 LEFT MUN: ROBESON T RIGHT MUN: ROBESON T

000874 FT

000472 FT

000000 FT



000874 FT
 INTER-AHD MORGANTOWN EX
 0750/0402 (SR0176 SEG 0070/2442)
 FROM 0010/0200 SH
 (CONN)
 0750/0066 1 0 01011 2 01 0000+00
 000472 FT MORGANTOWN RD
 (SR0010 SEG 0200/0000)
 0750/0000 LENGTH(AH 0402 BK 0472)

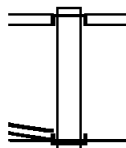
0010/0472 MORGANTOWN RD
 (SR0010 SEG 0200/0000)
 000000 FT 1 0 01011 2 00 0000+00
 NC RAMP E RD
 INTER-BK MORGANTOWN EX
 (SR0176 SEG 0070/1969)
 MFC BEGIN = F
 0010/0000 LENGTH(AH 0472 BK 0000)

EXTRACT DATE: 12/28/2024 ROADWAY MANAGEMENT SYSTEM PAGE NUMBER: 925
PRINT DATE: 12/30/2024 SLD COUNTY/SR - ANNUAL PRINT COUNTY: BERKS

DIR: N TOTAL LEN: .056 MI. DIST: 05-1 SR: 9401
LEFT MUN: EXETER T RIGHT MUN: EXETER T

000296 FT

2 0 06107 2 00 0000+00 000000 FT
DANIEL BOONE RD
(SR2041 SEG 0020/2018) 0010/0000

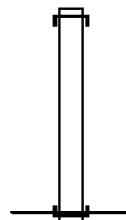


000296 FT
INTER-AHD DANIEL BOONE HOMESTEAD
(GOVT)
DANIEL BOONE RD
0010/0296 (SR2041 SEG 0020/2271)
NC JU GHANDLE RD
INTER-BK DANIEL BOONE RD
000000 FT (SR2041 SEG 0020/2018)
MFC BEGIN = F
0010/0000 LENGTH(AH 0296 BK 0000)

EXTRACT DATE: 12/28/2024 ROADWAY MANAGEMENT SYSTEM PAGE NUMBER: 924
 PRINT DATE: 12/30/2024 SLD COUNTY/SR - ANNUAL PRINT COUNTY: BERKS
 DIR: S TOTAL LEN: .173 MI. DIST: 05-1 SR: 9300
 LEFT MUN: CAERNARVON T RIGHT MUN: CAERNARVON T

000915 FT

000000 FT



000915 FT
 INTER-AHD END SR
 0010/0915 (GOVT)

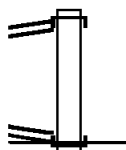
000000 FT 0 0 00000 0 00 0000+00
 NC TRUCK ESCAPE LN
 INTER-BK MORGANTOWN EX
 (SR0176 SEG 0007/1578)
 MFC BEGIN = F
 0010/0000 LENGTH(AH 0915 BK 0000)

EXTRACT DATE: 12/28/2024 ROADWAY MANAGEMENT SYSTEM PAGE NUMBER: 923
PRINT DATE: 12/30/2024 SLD COUNTY/SR - ANNUAL PRINT COUNTY: BERKS

DIR: S TOTAL LEN: .075 MI. DIST: 05-1 SR: 9101
LEFT MUN: BETHEL TOWNSHIP T RIGHT MUN: BETHEL TOWNSHIP T

FOUR POINT RD 000397 FT
(SR0419 SEG 0242/1844) 0010/0397

0 0 00000 0 00 0000+00 000000 FT
BERNVILLE RD
(SR0183 SEG 0410/1413) 0010/0000




000397 FT
INTER-AHD FOUR POINT RD
0010/0397 (SR0419 SEG 0242/1844)
NC WYE RD
INTER-BK BERNVILLE RD
000000 FT (SR0183 SEG 0410/1413)
MFC BEGIN = F
0010/0000 LENGTH(AH 0397 BK 0000)

EXTRACT DATE: 12/28/2024 ROADWAY MANAGEMENT SYSTEM PAGE NUMBER: 922
PRINT DATE: 12/30/2024 SLD COUNTY/SR - ANNUAL PRINT COUNTY: BERKS

DIR: W TOTAL LEN: .330 MI. DIST: 05-1 SR: 8066
LEFT MUN: WYOMISSING B RIGHT MUN: WYOMISSING B


001744 FT

001341 FT




001744 FT
INTER-AHD WEST RIVER DR
0750/0403 (SR0422 SEG 0343/0612)
001341 FT 0 0 00000 0 00 0000+00
NC RAMP S RD
NORTH WYOMISSING BLVD
(SR3019 SEG 0030/0681)
INTER-BK RAMP R RD
(SR8066 SEG 0010/0543)
5 0750/0000 LENGTH(AH 0403 BK 0288)

001053 FT



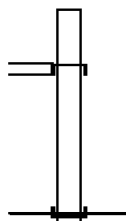
INTER-AHD NORTH WYOMISSING BL
0500/0288 (SR3019 SEG 0030/0318)
001053 FT 0 0 00000 0 00 0000+00
NC RAMP P RD
INTER-BK WEST RIVER DR
(SR0422 SEG 0342/0666)
5 0500/0000 LENGTH(AH 0288 BK 0510)

000543 FT



INTER-AHD WEST RIVER DR
0250/0510 (SR0422 SEG 0352/0000)
000543 FT 0 0 00000 0 00 0000+00
NC RAMP Q RD
INTER-BK NORTH WYOMISSING BL
(SR3019 SEG 0030/0279)
5 0250/0000 LENGTH(AH 0510 BK 0543)

000000 FT

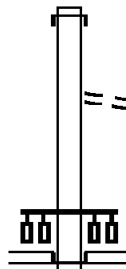


INTER-AHD RAMP S RD
(SR8066 SEG 0750/0000)
NORTH WYOMISSING BLVD
0010/0543 (SR3019 SEG 0030/0681)
000000 FT 0 0 00000 0 00 0000+00
NC RAMP R RD
INTER-BK WEST RIVER DR
(SR0422 SEG 0353/0277)
MFC BEGIN = F
5 0010/0000 LENGTH(AH 0543 BK 0000)

EXTRACT DATE: 12/28/2024 ROADWAY MANAGEMENT SYSTEM PAGE NUMBER: 921
PRINT DATE: 12/30/2024 SLD COUNTY/SR - ANNUAL PRINT COUNTY: BERKS
DIR: N TOTAL LEN: .758 MI. DIST: 05-1 SR: 8064
LEFT MUN: SPRING T RIGHT MUN: SPRING T

004002 FT

003229 FT

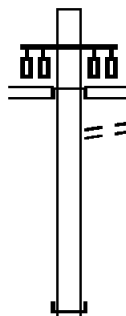


004002 FT
INTER-AHD SR 0222 SH
0750/0773 (SR0222 SEG 0122/0775)
FROM 0724/0032 SH
0750/0148 (CONN)
003229 FT 1 0 0000 0 00 0000+00
NC RAMP O RD
SHILLINGTON RD
(SR0724 SEG 0032/1925)
INTER-BK RAMP N RD
(SR8064 SEG 0010/0780)

EXTRACT DATE: 12/28/2024 ROADWAY MANAGEMENT SYSTEM PAGE NUMBER: 920
PRINT DATE: 12/30/2024 SLD COUNTY/SR - ANNUAL PRINT COUNTY: BERKS

DIR: N TOTAL LEN: .758 MI. DIST: 05-1 SR: 8064
LEFT MUN: SPRING T RIGHT MUN: SPRING T

002130 FT



0750/0000 LENGTH(AH 0773 BK 1099)

INTER-AHD SPRING TOWNE CENTER
(PRDR)
SHILLINGTON RD
(SR0724 SEG 0032/1223)

0260/1099

0260/0957 TO 0724/0032 SH
(CONN)

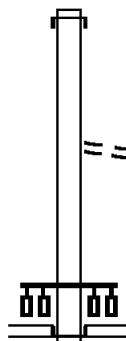
002130 FT 1 0 00000 0 00 0000+00
NC RAMP Q RD

INTER-BK SR 0222 SH
(SR0222 SEG 0113/2850)

0260/0000 LENGTH(AH 1099 BK 1350)

INTER-AHD SR 0222 SH
0250/1350 (SR0222 SEG 0113/1968)

000780 FT



0250/0102 FROM 0724/0032 SH
(CONN)
000780 FT 1 0 00000 0 00 0000+00
NC RAMP P RD
SHILLINGTON RD
(SR0724 SEG 0032/1223)

INTER-BK SPRING TOWNE CENTER
(PRDR)

0250/0000 LENGTH(AH 1350 BK 0780)

INTER-AHD RAMP O RD
(SR8064 SEG 0750/0000)
SHILLINGTON RD
(SR0724 SEG 0032/1925)

0010/0780

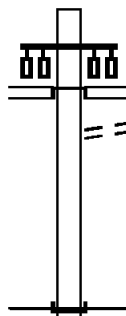
0010/0623 TO 0724/0032 SH
(CONN)

000000 FT 1 0 00000 0 00 0000+00
NC RAMP N RD

INTER-BK SR 0222 SH
(SR0222 SEG 0112/2334)

0010/0000 MFC BEGIN = F
LENGTH(AH 0780 BK 0000)

000000 FT



EXTRACT DATE: 12/28/2024 ROADWAY MANAGEMENT SYSTEM PAGE NUMBER: 919
PRINT DATE: 12/30/2024 SLD COUNTY/SR - ANNUAL PRINT COUNTY: BERKS
DIR: S TOTAL LEN: .806 MI. DIST: 05-1 SR: 8062
LEFT MUN: WYOMISSING B RIGHT MUN: WYOMISSING B

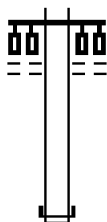
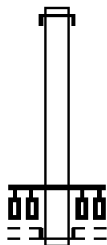
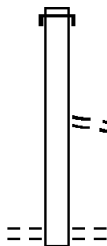
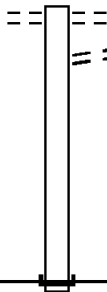
004258 FT



004258 FT
INTER-AHD PAPERMILL RD
(SR3021 SEG 0010/0000)

EXTRACT DATE: 12/28/2024 ROADWAY MANAGEMENT SYSTEM PAGE NUMBER: 918
PRINT DATE: 12/30/2024 SLD COUNTY/SR - ANNUAL PRINT COUNTY: BERKS

DIR: S TOTAL LEN: .806 MI. DIST: 05-1 SR: 8062
LEFT MUN: WYOMISSING B RIGHT MUN: WYOMISSING B

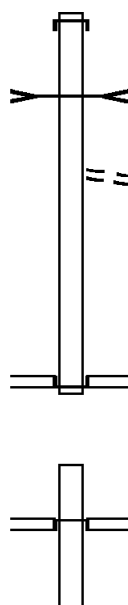
003379 FT		0260/0879 003379 FT 1 0 01075 2 04 0000+00 NC RAMP EB RD INTER-BK WARREN ST BP (SR0222 SEG 0183/0406) 5 0260/0000 LENGTH(AH 0879 BK 0844)
002535 FT		INTER-AHD WARREN ST BP 0250/0844 (SR0222 SEG 0173/2322) 002535 FT 1 0 01075 2 05 0000+00 NC RAMP EA RD WOODLAND RD (TWP) INTER-BK PAPERMILL RD (SR3021 SEG 0011/0000) 5 0250/0000 LENGTH(AH 0844 BK 1141)
001394 FT		INTER-AHD WARREN ST BP 0020/1141 (SR0222 SEG 0182/0355) 0020/0169 LC FROM CROSSING DR (CONN) 001394 FT 1 0 01075 2 03 0000+00 NC RAMP EC RD CROSSING DR (BORO) 5 0020/0000 LENGTH(AH 1141 BK 1394)
000000 FT		0010/1394 CROSSING DR (BORO) 0010/1281 LC TO CROSSING DR (CONN) 000000 FT 1 0 01075 2 02 0000+00 NC RAMP ED RD INTER-BK WARREN ST BP (SR0222 SEG 0172/2340) MFC BEGIN = F 5 0010/0000 LENGTH(AH 1394 BK 0000)

EXTRACT DATE: 12/28/2024 ROADWAY MANAGEMENT SYSTEM PAGE NUMBER: 917
PRINT DATE: 12/30/2024 SLD COUNTY/SR - ANNUAL PRINT COUNTY: BERKS

DIR: E TOTAL LEN: 1.129 MI. DIST: 05-1 SR: 8060
LEFT MUN: CUMRU T RIGHT MUN: CUMRU T

005959 FT

005206 FT



005959 FT
INTER-AHD SR 0222 SH
0750/0753 (SR0222 SEG 0092/0750)
KLINES CREEK
STRUCTURE LENGTH 15 FT
0750/0718 BMSID 06/0222/0092/0722
LC FROM GATEWAY AT GRIN
0750/0044 (CONN)
005206 FT 0 0 00000 0 00 0000+00
NC RAMP M RD
GRINGS HILL RD
(SR3020 SEG 0004/0000)
GATEWAY AT GRINGSVILLE
(PRDR)
INTER-BK RAMP J RD
(SR8060 SEG 0010/0800)
5 0750/0000 LENGTH(AH 0753 BK 3750)
INTER-AHD RAMP K RD
(SR8060 SEG 0250/0000)
GRINGS HILL RD
0500/3750 (SR3020 SEG 0004/0355)
KLINES CREEK
STRUCTURE LENGTH 15 FT

EXTRACT DATE: 12/28/2024 ROADWAY MANAGEMENT SYSTEM PAGE NUMBER: 916
PRINT DATE: 12/30/2024 SLD COUNTY/SR - ANNUAL PRINT COUNTY: BERKS

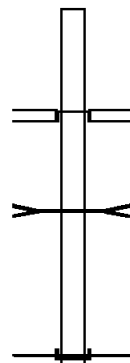
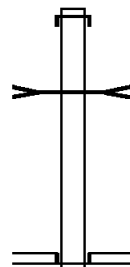
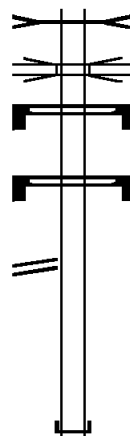
DIR: E TOTAL LEN: 1.129 MI. DIST: 05-1 SR: 8060
LEFT MUN: CUMRU T RIGHT MUN: CUMRU T

SR 3222 SH
(SR3222 SEG 0011/2335) 0500/1079

001456 FT

000800 FT

000000 FT



0500/3065 BMSID 06/0222/0092/0722
SR 3020
0500/2669 OP ID 06/3020/0006/0000
SIGN: CANTILEVER
0500/2626 BMSID 06/3222/0011/0447
SIGN: 3 CHORD TRUSS
0500/1940 BMSID 06/3222/0011/1130

001456 FT 0 0 00000 0 00 0000+00
NC RAMP L RD
INTER-BK SR 0222 SH
(SR0222 SEG 0103/0794)
5 0500/0000 LENGTH(AH 3750 BK 0656)

INTER-AHD SR 0222 SH
0250/0656 (SR0222 SEG 0083/2380)
KLINES CREEK
STRUCTURE LENGTH 17 FT
0250/0563 BMSID 06/0222/0082/2405
000800 FT 0 0 00000 0 00 0000+00
NC RAMP K RD
GRINGS HILL RD
(SR3020 SEG 0004/0355)
INTER-BK RAMP L RD
(SR8060 SEG 0500/3750)
5 0250/0000 LENGTH(AH 0656 BK 0800)

INTER-AHD RAMP M RD
(SR8060 SEG 0750/0000)
SR 3020 SH
(SR3020 SEG 0004/0000)
GATEWAY AT GRINGSVILLE
0010/0800 (PRDR)

KLINES CREEK
STRUCTURE LENGTH 17 FT
0010/0043 BMSID 06/0222/0082/2405
000000 FT 0 0 00000 0 00 0000+00
NC RAMP J RD
INTER-BK SR 0222 SH
(SR0222 SEG 0082/2263)
MFC BEGIN = F
5 0010/0000 LENGTH(AH 0800 BK 0000)

EXTRACT DATE: 12/28/2024 ROADWAY MANAGEMENT SYSTEM PAGE NUMBER: 915
PRINT DATE: 12/30/2024 SLD COUNTY/SR - ANNUAL PRINT COUNTY: BERKS
DIR: E TOTAL LEN: .773 MI. DIST: 05-1 SR: 8058
LEFT MUN: BRECKNOCK TOWNSHIP T RIGHT MUN: BRECKNOCK TOWNSHIP T

004081 FT



004081 FT
INTER-AHD RAMP C RD
(SR8058 SEG 0250/0000)
READING RD
0500/0986 (SR0272 SEG 0010/1715)

EXTRACT DATE: 12/28/2024 ROADWAY MANAGEMENT SYSTEM PAGE NUMBER: 914
PRINT DATE: 12/30/2024 SLD COUNTY/SR - ANNUAL PRINT COUNTY: BERKS

DIR: E TOTAL LEN: .773 MI.
LEFT MUN: BRECKNOCK TOWNSHIP T

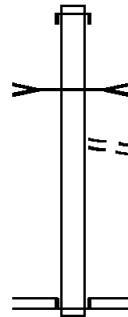
DIST: 05-1 SR: 8058
RIGHT MUN: BRECKNOCK TOWNSHIP T

003095 FT



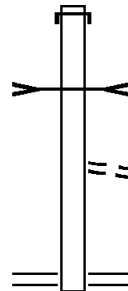
003095 FT 0 0 00000 0 00 0000+00
NC RAMP D RD
INTER-BK SR 0222 SH
(SR0222 SEG 0023/0921)
S 0500/0000 LENGTH(AH 0986 BK 0951)

002144 FT



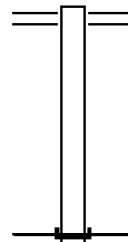
INTER-AHD SR 0222 SH
0250/0951 (SR0222 SEG 0013/1115)
LITTLE MUDDY CREEK
STRUCTURE LENGTH 26 FT
0250/0364 BMSID 06/8058/0250/0364
FROM 0272/0010 SH
0250/0100 (CONN)
002144 FT 0 0 00000 0 00 0000+00
NC RAMP C RD
READING RD
(SR0272 SEG 0010/1715)
INTER-BK RAMP D RD
(SR8058 SEG 0500/0986)
S 0250/0000 LENGTH(AH 0951 BK 0934)

001210 FT



INTER-AHD SR 0222 SH
0020/0934 (SR0222 SEG 0012/2135)
L. MUDDY CK
STRUCTURE LENGTH 19 FT
0020/0807 BMSID 06/0222/0012/1985
FROM 0568/0010 SH
0020/0119 (CONN)
001210 FT 0 0 00000 0 00 0000+00
NC RAMP B RD
ALLEGHENYVILLE RD
(SR0568 SEG 0010/0470)
S 0020/0000 LENGTH(AH 0934 BK 1210)

000000 FT



0010/1210 ALLEGHENYVILLE RD
(SR0568 SEG 0010/0470)
000000 FT 0 0 00000 0 00 0000+00
NC RAMP A RD
INTER-BK SR 0222 SH
(SR0222 SEG 0012/1222)
MFC BEGIN = F
S 0010/0000 LENGTH(AH 1210 BK 0000)

EXTRACT DATE: 12/28/2024 ROADWAY MANAGEMENT SYSTEM PAGE NUMBER: 913
PRINT DATE: 12/30/2024 SLD COUNTY/SR - ANNUAL PRINT COUNTY: BERKS
DIR: S TOTAL LEN: .439 MI. DIST: 05-1 SR: 8056
LEFT MUN: COLEBROOKDALE T RIGHT MUN: COLEBROOKDALE T

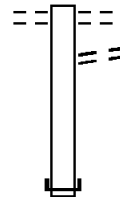
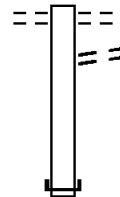
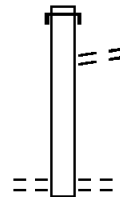
002318 FT

001641 FT

001100 FT

000584 FT

000000 FT



002318 FT
INTER-AHD SR 0100 SH
0760/0677 (SR0100 SEG 0020/2255)
TO 0100/0020 SH
0760/0592 (CONN)
001641 FT 1 0 00779 2 00 0000+00
NC RAMP I RD
SWAMP CREEK RD
(T666)
S 0760/0000 LENGTH(AH 0677 BK 0541)

0750/0541 SWAMP CREEK RD
(T666)
LC TO SWAMP CREEK RD
0750/0390 (CONN)
001100 FT 1 0 00779 2 01 0000+00
NC RAMP J RD
INTER-BK NEW 100
(SR0100 SEG 0020/1894)
S 0750/0000 LENGTH(AH 0541 BK 0516)

0500/0516 SWAMP CREEK RD
(T666)
TO 2067/0030 SH
0500/0415 (CONN)
000584 FT 1 0 00779 2 03 0000+00
NC RAMP K RD
INTER-BK SR 0100 SH
(SR0100 SEG 0021/1818)
S 0500/0000 LENGTH(AH 0516 BK 0584)

INTER-AHD SR 0100 SH
0250/0584 (SR0100 SEG 0021/0753)
LC FROM T666 RD
0250/0103 (CONN)
000000 FT 1 0 00779 2 02 0000+00
NC RAMP L RD
SWAMP CREEK RD
(T666)
MFC BEGIN = F
S 0250/0000 LENGTH(AH 0584 BK 0000)

EXTRACT DATE: 12/28/2024 ROADWAY MANAGEMENT SYSTEM PAGE NUMBER: 912
PRINT DATE: 12/30/2024 SLD COUNTY/SR - ANNUAL PRINT COUNTY: BERKS
DIR: N TOTAL LEN: .892 MI. DIST: 05-1 SR: 8054
LEFT MUN: CUMRU T RIGHT MUN: CUMRU T

004709 FT

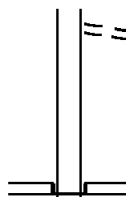
004709 FT
INTER-AHD SR 0222 SH
0760/1496 (SR0222 SEG 0062/1585)

FROM 3018/0040 SH

EXTRACT DATE: 12/28/2024 ROADWAY MANAGEMENT SYSTEM PAGE NUMBER: 911
PRINT DATE: 12/30/2024 SLD COUNTY/SR - ANNUAL PRINT COUNTY: BERKS

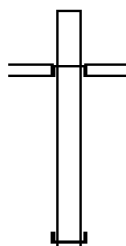
DIR: N TOTAL LEN: .892 MI. DIST: 05-1 SR: 8054
LEFT MUN: CUMRU T RIGHT MUN: CUMRU T

003213 FT



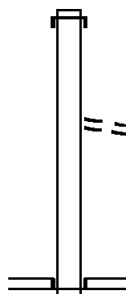
0760/0130 (CONN)
003213 FT 1 0 00148 2 01 0000+00
NC RAMP H RD
MOHN'S HILL RD
(SR3018 SEG 0040/0430)
INTER-BK RAMP E RD
(SR8054 SEG 0010/0935)
5 0760/0000 LENGTH(AH 1496 BK 1097)

002116 FT



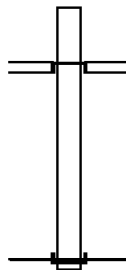
INTER-AHD RAMP F RD
(SR8054 SEG 0260/0000)
MOHN'S HILL RD
0500/1097 (SR3018 SEG 0040/0000)
002116 FT 0 0 00000 0 00 0000+00
NC RAMP G RD
INTER-BK SR 0222 SH
(SR0222 SEG 0063/0975)
5 0500/0000 LENGTH(AH 1097 BK 1181)

000935 FT



INTER-AHD SR 0222 SH
0260/1181 (SR0222 SEG 0053/2214)
0260/0110 LC FROM MOHNS HILL RD
(CONN)
000935 FT 1 0 00148 2 00 0000+00
NC RAMP F RD
MOHN'S HILL RD
(SR3018 SEG 0040/0000)
INTER-BK RAMP G RD
(SR8054 SEG 0500/1097)
5 0260/0000 LENGTH(AH 1181 BK 0935)

000000 FT



INTER-AHD RAMP H RD
(SR8054 SEG 0760/0000)
MOHN'S HILL RD
0010/0935 (SR3018 SEG 0040/0430)
000000 FT 0 0 00000 0 00 0000+00
NC RAMP E RD
INTER-BK SR 0222 SH
(SR0222 SEG 0052/2640)
MFC BEGIN = F
5 0010/0000 LENGTH(AH 0935 BK 0000)

EXTRACT DATE: 12/28/2024 ROADWAY MANAGEMENT SYSTEM PAGE NUMBER: 910
PRINT DATE: 12/30/2024 SLD COUNTY/SR - ANNUAL PRINT COUNTY: BERKS
DIR: E TOTAL LEN: .490 MI. DIST: 05-1 SR: 8052
LEFT MUN: SPRING T RIGHT MUN: SPRING T

002587 FT

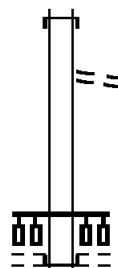
002587 FT
INTER-AHD PARK RD ET

EXTRACT DATE: 12/28/2024 ROADWAY MANAGEMENT SYSTEM PAGE NUMBER: 909
PRINT DATE: 12/30/2024 SLD COUNTY/SR - ANNUAL PRINT COUNTY: BERKS

DIR: E TOTAL LEN: .490 MI.
LEFT MUN: SPRING T

DIST: 05-1 SR: 8052
RIGHT MUN: SPRING T

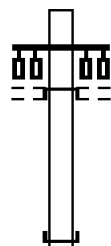
002038 FT



0750/0549 (SR0222 SEG 0213/2506)
LC FROM BROADCASTING RD
0750/0156 (CONN)
002038 FT 0 0 00000 0 00 0000+00
NC RAMP F RD
BROADCASTING RD
(T702)

INTER-BK RAMP E RD
(SR8052 SEG 0010/0599)
5 0750/0000 LENGTH(AH 0549 BK 0735)

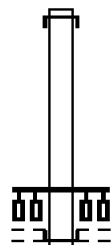
001303 FT



INTER-AHD RAMP H RD
(SR8052 SEG 0250/0000)
BROADCASTING RD
(T702)

0500/0735
001303 FT 0 0 00000 0 00 0000+00
NC RAMP G RD
INTER-BK PARK RD ET
(SR0222 SEG 0212/2413)
5 0500/0000 LENGTH(AH 0735 BK 0704)

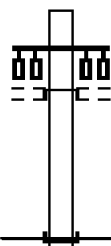
000599 FT



INTER-AHD PARK RD ET
0250/0704 (SR0222 SEG 0222/0700)
000599 FT 0 0 00000 0 00 0000+00
NC RAMP H RD
BROADCASTING RD
(T702)

INTER-BK RAMP G RD
(SR8052 SEG 0500/0735)
5 0250/0000 LENGTH(AH 0704 BK 0599)

000000 FT



INTER-AHD RAMP F RD
(SR8052 SEG 0750/0000)
BROADCASTING RD
(T702)

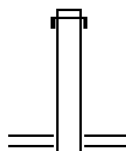
0010/0599
000000 FT 0 0 00000 0 00 0000+00
NC RAMP E RD
INTER-BK PARK RD ET
(SR0222 SEG 0223/0538)
MFC BEGIN = F
5 0010/0000 LENGTH(AH 0599 BK 0000)

EXTRACT DATE: 12/28/2024 ROADWAY MANAGEMENT SYSTEM PAGE NUMBER: 908
PRINT DATE: 12/30/2024 SLD COUNTY/SR - ANNUAL PRINT COUNTY: BERKS

DIR: E TOTAL LEN: .394 MI. DIST: 05-1 SR: 8050
LEFT MUN: SPRING T RIGHT MUN: SPRING T

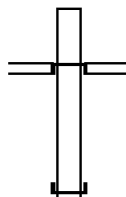
002078 FT

001494 FT



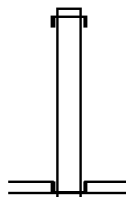
002078 FT
INTER-AHD PARK RD ET
0750/0584 (SR0222 SEG 0233/0314)
001494 FT 0 0 00000 0 00 0000+00
NC RAMP B RD
SPRING RIDGE DR
(SR3055 SEG 0070/1352)
S 0750/0000 LENGTH(AH 0584 BK 0434)

001060 FT



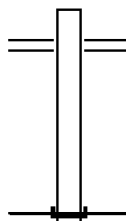
INTER-AHD RAMP D RD
(SR8050 SEG 0250/0000)
SPRING RIDGE DR
0500/0434 (SR3055 SEG 0070/1700)
001060 FT 0 0 00000 0 00 0000+00
NC RAMP C RD
INTER-BK PARK RD ET
(SR0222 SEG 0232/0303)
S 0500/0000 LENGTH(AH 0434 BK 0414)

000646 FT



INTER-AHD PARK RD ET
0250/0414 (SR0222 SEG 0232/1240)
000646 FT 0 0 00000 0 00 0000+00
NC RAMP D RD
SPRING RIDGE DR
(SR3055 SEG 0070/1700)
INTER-BK RAMP C RD
(SR8050 SEG 0500/0434)
S 0250/0000 LENGTH(AH 0414 BK 0646)

000000 FT



PAPER MILL RD
(SR3021 SEG 0044/2164)
0010/0646 (SR3021 SEG 0045/2115)
000000 FT 0 0 00000 0 00 0000+00
NC RAMP A RD
INTER-BK PARK RD ET
(SR0222 SEG 0233/2004)
MFC BEGIN = F
S 0010/0000 LENGTH(AH 0646 BK 0000)

EXTRACT DATE: 12/28/2024 ROADWAY MANAGEMENT SYSTEM PAGE NUMBER: 907
PRINT DATE: 12/30/2024 SLD COUNTY/SR - ANNUAL PRINT COUNTY: BERKS

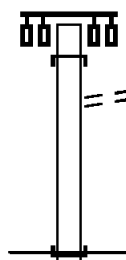
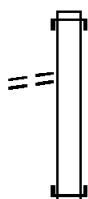
DIR: S TOTAL LEN: .191 MI. DIST: 05-1 SR: 8048
LEFT MUN: EXETER T RIGHT MUN: EXETER T

FROM 2039/0010 SH
(CONN)

001008 FT

0250/0079
000352 FT

000000 FT



001008 FT
INTER-AHD BENJAMIN FRANKLIN HW
0250/0656 (SR0422 SEG 0451/2614)

000352 FT 1 0 00793 2 16 0000+00
NC RAMP T RD
INTER-BK NEVERSINK RD
(SR2039 SEG 0010/0520)
0250/0000 LENGTH(AH 0656 BK 0352)

INTER-AHD NEVERSINK RD
(SR2039 SEG 0010/0101)

0010/0352
TO 2039/0010 SH
(CONN)

0010/0318
000000 FT 1 0 00793 2 15 0000+00
NC RAMP S RD

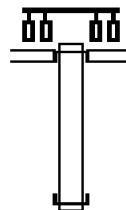
INTER-BK BENJAMIN FRANKLIN HW
(SR0422 SEG 0450/2617)
MFC BEGIN = F

0010/0000 LENGTH(AH 0352 BK 0000)

EXTRACT DATE: 12/28/2024 ROADWAY MANAGEMENT SYSTEM PAGE NUMBER: 906
 PRINT DATE: 12/30/2024 SLD COUNTY/SR - ANNUAL PRINT COUNTY: BERKS
 DIR: E TOTAL LEN: .462 MI. DIST: 05-1 SR: 8046
 LEFT MUN: READING CITY C RIGHT MUN: READING CITY C

002441 FT

002441 FT
 INTER-AHD RAMP N RD
 (SR8046 SEG 0500/0000)
 LANCASTER AV
 (SR3222 SEG 0100/3384)
 (SR3222 SEG 0101/3392)
 BINGAMAN ST
 (SR2005 SEG 0011/0000)
 (SR2005 SEG 0010/0000)



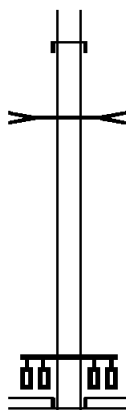
001690 FT

0750/0751
 001690 FT 1 0 00793 2 14 0000+00
 NC RAMP P RD
 INTER-BK SR 0422 SH
 (SR0422 SEG 0391/0815)
 0750/0000 LENGTH(AH 0751 BK 0433)

EXTRACT DATE: 12/28/2024 ROADWAY MANAGEMENT SYSTEM PAGE NUMBER: 905
PRINT DATE: 12/30/2024 SLD COUNTY/SR - ANNUAL PRINT COUNTY: BERKS

DIR: E TOTAL LEN: .462 MI. DIST: 05-1 SR: 8046
LEFT MUN: READING CITY C RIGHT MUN: READING CITY C

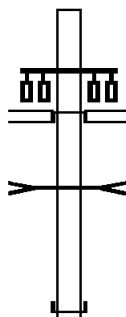
001257 FT



INTER-AHD WEST RIVER DR
0500/0433 (SR0422 SEG 0383/1410)
TR. SCHUYLKIL
STRUCTURE LENGTH 12 FT
0500/0115 BMSID 06/0422/0382/2004
001257 FT 1 0 00793 2 12 0000+00
NC RAMP N RD
LANCASTER AV
(SR3222 SEG 0101/3392)
(SR3222 SEG 0100/3384)
BINGAMAN ST
(SR2005 SEG 0011/0000)
(SR2005 SEG 0010/0000)

INTER-BK RAMP P RD
0500/0000 (SR8046 SEG 0750/0751)
LENGTH(AH 0433 BK 0494)

000763 FT

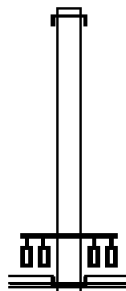


INTER-AHD RAMP O RD
(SR8046 SEG 0010/0000)
LANCASTER AV
(SR3222 SEG 0100/3354)
(SR3222 SEG 0101/3362)

0250/0494 TR. SCHUYLKIL
STRUCTURE LENGTH 12 FT
0250/0334 BMSID 06/0422/0382/2004
000763 FT 1 0 00793 2 11 0000+00
NC RAMP M RD

INTER-BK WEST RIVER DR
0250/0000 (SR0422 SEG 0382/1344)
LENGTH(AH 0494 BK 0763)

000000 FT



INTER-AHD SR 0422 SH
0010/0763 (SR0422 SEG 0390/0772)
000000 FT 1 0 00793 2 13 0000+00
NC RAMP O RD
LANCASTER AV
(SR3222 SEG 0100/3354)
(SR3222 SEG 0101/3362)

INTER-BK RAMP M RD
(SR8046 SEG 0250/0494)
MFC BEGIN = F
0010/0000 LENGTH(AH 0763 BK 0000)

EXTRACT DATE: 12/28/2024 ROADWAY MANAGEMENT SYSTEM PAGE NUMBER: 904
PRINT DATE: 12/30/2024 SLD COUNTY/SR - ANNUAL PRINT COUNTY: BERKS

DIR: E TOTAL LEN: .914 MI. DIST: 05-1 SR: 8044
LEFT MUN: WEST READING B RIGHT MUN: WEST READING B

004824 FT

003956 FT

003317 FT

002618 FT









004824 FT
INTER-AHD SHORE BP
0760/0868 (SR0422 SEG 0363/1099)
003956 FT 1 0 00793 2 07 0000+00
NC RAMP I RD
INTER-BK PENN AV
(SR3422 SEG 0051/1591)
S 0760/0000 LENGTH(AH 0868 BK 0639)

INTER-AHD PENN AV
0750/0639 (SR3422 SEG 0051/1343)
003317 FT 1 0 00793 2 08 0000+00
NC RAMP J RD
INTER-BK W. SHORE BP
(SR0422 SEG 0363/1506)
S 0750/0000 LENGTH(AH 0639 BK 0699)

INTER-AHD PENN AV
0510/0699 (SR3422 SEG 0051/0709)
002618 FT 1 0 00793 2 03 0000+00
NC RAMP E RD

EXTRACT DATE: 12/28/2024 ROADWAY MANAGEMENT SYSTEM PAGE NUMBER: 903
PRINT DATE: 12/30/2024 SLD COUNTY/SR - ANNUAL PRINT COUNTY: BERKS

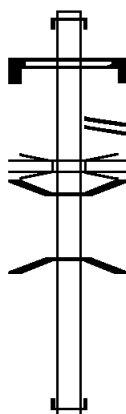
DIR: E TOTAL LEN: .914 MI. DIST: 05-1 SR: 8044
LEFT MUN: WEST READING B RIGHT MUN: WEST READING B

		INTER-BK W. SHORE BP (SR0422 SEG 0362/1170) 5 0510/0000 LENGTH(AH 0699 BK 0548)
002070 FT		INTER-AHD W. SHORE BP 0500/0548 (SR0422 SEG 0362/1582) 002070 FT 1 0 00793 2 04 0000+00 NC RAMP F RD INTER-BK PENN AV (SR3422 SEG 0051/0984) 5 0500/0000 LENGTH(AH 0548 BK 0434)
001636 FT		INTER-AHD PENN AV 0260/0434 (SR3422 SEG 0050/0956) 001636 FT 1 0 00793 2 05 0000+00 NC RAMP H RD INTER-BK W. SHORE BP (SR0422 SEG 0372/0305) 5 0260/0000 LENGTH(AH 0434 BK 0576)
001060 FT		INTER-AHD W. SHORE BP 0250/0576 (SR0422 SEG 0372/0591) 001060 FT 1 0 00793 2 06 0000+00 NC RAMP G RD INTER-BK PENN AV (SR3422 SEG 0050/0723) 5 0250/0000 LENGTH(AH 0576 BK 0457)
000603 FT		INTER-AHD W. SHORE BP 0020/0457 (SR0422 SEG 0373/0267) 000603 FT 0 0 00000 0 00 0000+00 NC RAMP L RD INTER-BK PENN AV (SR3422 SEG 0050/1318) 5 0020/0000 LENGTH(AH 0457 BK 0603)
000000 FT		INTER-AHD PENN AV 0010/0603 (SR3422 SEG 0050/1528) 000000 FT 1 0 00793 2 09 0000+00 NC RAMP K RD INTER-BK W. SHORE BP (SR0422 SEG 0373/0482) MFC BEGIN = F 5 0010/0000 LENGTH(AH 0603 BK 0000)

EXTRACT DATE: 12/28/2024 ROADWAY MANAGEMENT SYSTEM PAGE NUMBER: 902
PRINT DATE: 12/30/2024 SLD COUNTY/SR - ANNUAL PRINT COUNTY: BERKS

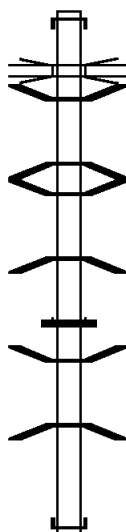
DIR: W TOTAL LEN: 1.669 MI. DIST: 05-1 SR: 8042
LEFT MUN: WYOMISSING B RIGHT MUN: WYOMISSING B

008813 FT



008813 FT
INTER-AHD WARREN ST
0750/2291 (SR0222 SEG 0193/1222)
SIGN: CANTILEVER
0750/1910 BMSID 06/8042/0750/1910
RAMP I RD
0750/1323 (SR8042 SEG 0530/0671)
RAMP J
0750/1141 OP ID 06/8042/0540/1522
0750/0981 BMSEN 06/8042/0750/0806
0 0 00000 0 00 0000+00
US222 NB
0750/0806 BMSBG 06/8042/0750/0806
006522 FT 0 0 00000 0 00 0000+00
NC RAMP K RD
INTER-BK PARK RD EXTENSION
(SR0222 SEG 0202/0806)
0750/0000 LENGTH(AH 2291 BK 2665)

006522 FT



INTER-AHD PARK RD EXTENSION
0540/2665 (SR0222 SEG 0202/2636)
BERKSHIRE BD
0540/2249 OP ID 06/3044/0010/0000
0540/2025 BMSEN 06/8042/0540/1746
0 0 00000 0 00 0000+00
SR 222 NB
0540/1746 BMSBG 06/8042/0540/1746
0540/1630 BMSEN 06/8042/0540/1522
0 0 00000 0 00 0000+00
RAMP K
0540/1522 BMSBG 06/8042/0540/1522
SIGN: CANTILEVER
0540/1219 BMSID 06/8042/0540/1219
0540/0507 BMSEN 06/8042/0540/0384
0 0 00000 0 00 0000+00
US 222 NB
0540/0384 BMSBG 06/8042/0540/0384
003857 FT 0 0 00000 0 00 0000+00
NC RAMP J RD
INTER-BK WARREN ST
(SR0222 SEG 0192/0970)

003857 FT

EXTRACT DATE: 12/28/2024 ROADWAY MANAGEMENT SYSTEM PAGE NUMBER: 901
PRINT DATE: 12/30/2024 SLD COUNTY/SR - ANNUAL PRINT COUNTY: BERKS

DIR: W TOTAL LEN: 1.669 MI.
LEFT MUN: WYOMISSING B

DIST: 05-1 SR: 8042
RIGHT MUN: WYOMISSING B

003186 FT




5 0540/0000 LENGTH(AH 2665 BK 0671)

INTER-AHD RAMP K RD
0530/0671 (SR8042 SEG 0750/1323)


003186 FT 0 0 00000 0 00 0000+00

NC RAMP I RD
INTER-BK PARK RD EXTENSION
(SR0222 SEG 0203/2124)
5 0530/0000 LENGTH(AH 0671 BK 1261)



INTER-AHD PARK RD EXTENSION
0520/1261 (SR0222 SEG 0203/0960)


001925 FT



001925 FT 0 0 00000 0 00 0000+00

NC RAMP L RD
INTER-BK WARREN ST
(SR0222 SEG 0193/1754)
5 0520/0000 LENGTH(AH 1261 BK 0722)

001203 FT

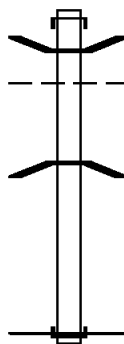


INTER-AHD WEST RIVER DR
0250/0722 (SR0422 SEG 0332/0694)

001203 FT 1 0 00793 2 00 0000+00

NC RAMP N RD
INTER-BK WARREN ST
(SR0222 SEG 0192/2277)
5 0250/0000 LENGTH(AH 0722 BK 1203)

000000 FT



INTER-AHD WARREN ST
0010/1203 (SR0012 SEG 0010/0542)
0010/1074 BMSBN 06/8042/0010/0694

0010/0880 READING CITY
WYOMISSING B
1 0 00000 0 00 0000+00
CITY ST.

0010/0694 BMSBG 06/8042/0010/0694

000000 FT 1 0 00793 0 00 0017+23

NC RAMP O RD
INTER-BK WEST RIVER DR
(SR0422 SEG 0333/1081)
MFC BEGIN = F

5 0010/0000 LENGTH(AH 1203 BK 0000)

EXTRACT DATE: 12/28/2024 ROADWAY MANAGEMENT SYSTEM PAGE NUMBER: 900
PRINT DATE: 12/30/2024 SLD COUNTY/SR - ANNUAL PRINT COUNTY: BERKS

DIR: S TOTAL LEN: .683 MI. DIST: 05-1 SR: 8040
LEFT MUN: MUHLENBERG T RIGHT MUN: MUHLENBERG T

003605 FT

003605 FT
INTER-AHD WARREN ST BP
0750/0758 (SR0012 SEG 0110/0763)

002847 FT

0750/0112 LC FROM SPRING VALLEY R
(CONN)
002847 FT 1 0 00784 2 22 0000+00
NC RAMP N RD
SPRING VALLEY RD
(T413)
INTER-BK RAMP F RD
(SR8040 SEG 0010/0685)
0750/0000 LENGTH(AH 0758 BK 1103)

001744 FT

0510/1103 SPRING VALLEY RD
(T413)
001744 FT 1 0 00784 2 21 0000+00
NC RAMP M RD
INTER-BK WARREN ST BP
(SR0012 SEG 0111/1232)
0510/0000 LENGTH(AH 1103 BK 1059)

000685 FT

INTER-AHD WARREN ST BP
0500/1059 (SR0012 SEG 0111/0352)
0500/0098 LC FROM SPRING VALLEY R
(CONN)
000685 FT 1 0 00784 2 23 0000+00
NC RAMP E RD
SPRING VALLEY RD
(T413)
0500/0000 LENGTH(AH 1059 BK 0685)

000000 FT

INTER-AHD RAMP N RD
(SR8040 SEG 0750/0000)
SPRING VALLEY RD
(T413)
000000 FT 1 0 00784 2 20 0000+00
NC RAMP F RD
INTER-BK WARREN ST BP
(SR0012 SEG 0100/1520)
MFC BEGIN = F
0010/0000 LENGTH(AH 0685 BK 0000)

EXTRACT DATE: 12/28/2024 ROADWAY MANAGEMENT SYSTEM PAGE NUMBER: 899
PRINT DATE: 12/30/2024 SLD COUNTY/SR - ANNUAL PRINT COUNTY: BERKS
DIR: E TOTAL LEN: .492 MI. DIST: 05-1 SR: 8038
LEFT MUN: MUHLENBERG T RIGHT MUN: MUHLENBERG T

002598 FT

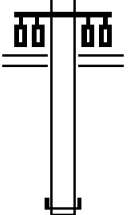


002598 FT
INTER-AHD RAMP A RD
(SR8038 SEG 0500/0000)
ELEVENTH ST

EXTRACT DATE: 12/28/2024 ROADWAY MANAGEMENT SYSTEM PAGE NUMBER: 898
PRINT DATE: 12/30/2024 SLD COUNTY/SR - ANNUAL PRINT COUNTY: BERKS

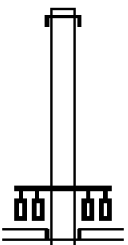
DIR: E TOTAL LEN: .492 MI. DIST: 05-1 SR: 8038
LEFT MUN: MUHLENBERG T RIGHT MUN: MUHLENBERG T

001862 FT



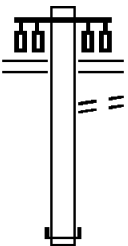
0750/0736 (SR2011 SEG 0031/1085)
(SR2011 SEG 0030/1085)
001862 FT 1 0 00784 2 17 0000+00
NC RAMP B RD
INTER-BK WARREN ST BP
(SR0012 SEG 0081/1809)
5 0750/0000 LENGTH(AH 0736 BK 0325)

001537 FT



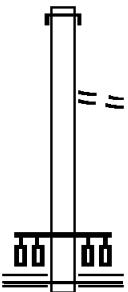
INTER-AHD WARREN ST BP
0500/0325 (SR0012 SEG 0081/0759)
001537 FT 1 0 00784 2 16 0000+00
NC RAMP A RD
ELEVENTH ST
(SR2011 SEG 0030/1085)
(SR2011 SEG 0031/1085)
INTER-BK RAMP B RD
(SR8038 SEG 0750/0736)
5 0500/0000 LENGTH(AH 0325 BK 0535)

001002 FT



ELEVENTH ST
(SR2011 SEG 0030/0554)
(SR2011 SEG 0031/0549)
0250/0535 TO 2011/0031 SH
0250/0441 (CONN)
001002 FT 1 0 00784 2 19 0000+00
NC RAMP D RD
INTER-BK WARREN ST BP
(SR0012 SEG 0080/0826)
5 0250/0000 LENGTH(AH 0535 BK 1002)

000000 FT

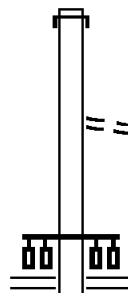


INTER-AHD WARREN ST BP
0010/1002 (SR0012 SEG 0080/2324)
0010/0103 FROM 2011/0030 SH
(CONN)
000000 FT 1 0 00784 2 18 0000+00
NC RAMP C RD
ELEVENTH ST
(SR2011 SEG 0031/0539)
(SR2011 SEG 0030/0538)
5 0010/0000 MFC BEGIN = F
LENGTH(AH 1002 BK 0000)

EXTRACT DATE: 12/28/2024 ROADWAY MANAGEMENT SYSTEM PAGE NUMBER: 897
PRINT DATE: 12/30/2024 SLD COUNTY/SR - ANNUAL PRINT COUNTY: BERKS
DIR: S TOTAL LEN: .914 MI. DIST: 05-1 SR: 8036
LEFT MUN: MUHLENBERG T RIGHT MUN: MUHLENBERG T

004826 FT

003563 FT



004826 FT
INTER-AHD WARREN ST BP
0760/1263 (SR0012 SEG 0070/1214)

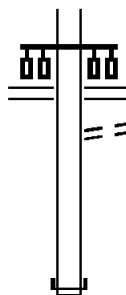
FROM 2005/0070 SH
0760/0125 (CONN)
003563 FT 1 0 00784 2 15 0000+00
NC RAMP K RD
FIFTH ST HW
(SR2005 SEG 0071/1643)
(SR2005 SEG 0070/1672)

5 0760/0000 LENGTH(AH 1263 BK 0801)

EXTRACT DATE: 12/28/2024 ROADWAY MANAGEMENT SYSTEM PAGE NUMBER: 896
PRINT DATE: 12/30/2024 SLD COUNTY/SR - ANNUAL PRINT COUNTY: BERKS

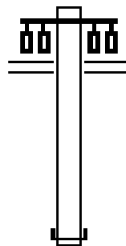
DIR: S TOTAL LEN: .914 MI. DIST: 05-1 SR: 8036
LEFT MUN: MUHLENBERG T RIGHT MUN: MUHLENBERG T

002762 FT



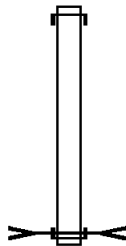
FIFTH ST HW
(SR2005 SEG 0071/1662)
(SR2005 SEG 0070/1692)
0750/0801 TO 2005/0070 SH
0750/0643 (CONN)
002762 FT 1 0 00784 2 14 0000+00
NC RAMP J RD
INTER-BK WARREN ST BP
(SR0012 SEG 0070/0434)
5 0750/0000 LENGTH(AH 0801 BK 1111)

001651 FT



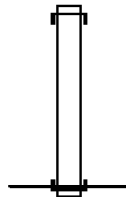
FIFTH ST HW
(SR2005 SEG 0081/0681)
(SR2005 SEG 0080/0657)
0510/1111
001651 FT 1 0 00784 2 13 0000+00
NC RAMP I RD
INTER-BK WARREN ST BP
(SR0012 SEG 0071/1043)
5 0510/0000 LENGTH(AH 1111 BK 0856)

000795 FT



INTER-AHD WARREN ST BP
0500/0856 (SR0012 SEG 0071/0180)
000795 FT 1 0 00784 2 12 0000+00
NC RAMP H RD
DRAINAGE
STRUCTURE LENGTH 16 FT
BMSID 06/8036/0500/1240
INTER-BK FIFTH ST HW
(SR2005 SEG 0080/0539)
5 0500/0000 LENGTH(AH 0856 BK 0795)

000000 FT



INTER-AHD WARREN ST BP
0250/0795 (SR0012 SEG 0061/1493)
000000 FT 1 0 00784 2 11 0000+00
NC RAMP G RD
INTER-BK FIFTH ST HW
(SR2005 SEG 0081/0642)
MFC BEGIN = F
5 0250/0000 LENGTH(AH 0795 BK 0000)

EXTRACT DATE: 12/28/2024 ROADWAY MANAGEMENT SYSTEM PAGE NUMBER: 895
PRINT DATE: 12/30/2024 SLD COUNTY/SR - ANNUAL PRINT COUNTY: BERKS

DIR: S TOTAL LEN: .497 MI. DIST: 05-1 SR: 8034
LEFT MUN: MUHLENBERG T RIGHT MUN: MUHLENBERG T

002625 FT

002625 FT
INTER-AHD WARREN ST BP
0760/0639 (SR0012 SEG 0060/0435)
001986 FT 1 0 00784 2 09 0000+00
NC RAMP D RD
INTER-BK POTTSVILLE PK
(SR0061 SEG 0050/0491)
5 0760/0000 LENGTH(AH 0639 BK 0536)

001986 FT

001450 FT

INTER-AHD POTTSVILLE PK
0750/0536 (SR0061 SEG 0050/0678)
001450 FT 1 0 00784 2 08 0000+00
NC RAMP C RD
INTER-BK WARREN ST BP
(SR0012 SEG 0060/0225)
5 0750/0000 LENGTH(AH 0536 BK 0447)

001003 FT

INTER-AHD WARREN ST BP
0500/0447 (SR0012 SEG 0061/0374)
001003 FT 1 0 00784 2 10 0000+00
NC RAMP K RD
INTER-BK POTTSVILLE PK
(SR0061 SEG 0050/1202)
5 0500/0000 LENGTH(AH 0447 BK 0523)

000480 FT

INTER-AHD WARREN ST BP
0250/0523 (SR0012 SEG 0051/1171)
000480 FT 1 0 00784 2 07 0000+00
NC RAMP B RD
INTER-BK POTTSVILLE PK
(SR0061 SEG 0051/1016)
5 0250/0000 LENGTH(AH 0523 BK 0480)

000000 FT

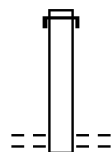
INTER-AHD POTTSVILLE PK
0010/0480 (SR0061 SEG 0051/0586)
000000 FT 1 0 00784 2 06 0000+00
NC RAMP A RD
INTER-BK WARREN ST BP
(SR0012 SEG 0050/1162)
MFC BEGIN = F
5 0010/0000 LENGTH(AH 0480 BK 0000)

EXTRACT DATE: 12/28/2024 ROADWAY MANAGEMENT SYSTEM PAGE NUMBER: 894
PRINT DATE: 12/30/2024 SLD COUNTY/SR - ANNUAL PRINT COUNTY: BERKS

DIR: W TOTAL LEN: .416 MI. DIST: 05-1 SR: 8032
LEFT MUN: READING CITY C RIGHT MUN: READING CITY C

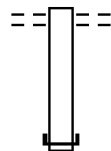
002198 FT

001608 FT



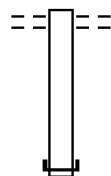
002198 FT
INTER-AHD WARREN ST BP
0760/0590 (SR0012 SEG 0040/2364)
001608 FT 1 0 00784 2 02 0000+00
NC RAMP HI RD
RIVER RD
(CITY)
S 0760/0000 LENGTH(AH 0590 BK 0518)

001090 FT



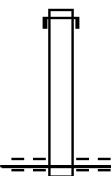
RIVER RD
0750/0518 (CITY)
001090 FT 1 0 00784 2 01 0000+00
NC RAMP H RD
INTER-BK WARREN ST BP
(SR0012 SEG 0040/2261)
S 0750/0000 LENGTH(AH 0518 BK 0620)

000470 FT



RIVER RD
0510/0620 (CITY)
000470 FT 1 0 00784 2 03 0000+00
NC RAMP GJ RD
INTER-BK WARREN ST BP
(SR0012 SEG 0041/2502)
S 0510/0000 LENGTH(AH 0620 BK 0470)

000000 FT



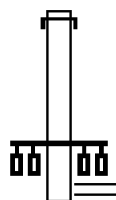
INTER-AHD WARREN ST BP
0500/0462 (SR0012 SEG 0041/2330)
000000 FT 1 0 00784 2 00 0000+00
NC RAMP G RD
RIVER RD
(CITY)
MFC BEGIN = F
S 0500/0000 LENGTH(AH 0470 BK 0000)

EXTRACT DATE: 12/28/2024 ROADWAY MANAGEMENT SYSTEM PAGE NUMBER: 893
PRINT DATE: 12/30/2024 SLD COUNTY/SR - ANNUAL PRINT COUNTY: BERKS

DIR: W TOTAL LEN: 1.016 MI. DIST: 05-1 SR: 8030
LEFT MUN: WYOMISSING B RIGHT MUN: WYOMISSING B

005364 FT

005108 FT



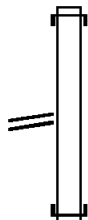
005364 FT
INTER-AHD RAMP DD & DE
0764/0256 (SR8030 SEG 0760/0311)
005108 FT 2 0 06038 2 05 0000+00
NC RAMP DE RD

STATE HILL RD
(SR3023 SEG 0021/0000)
(SR3023 SEG 0020/0000)

5 0764/0000 LENGTH(AH 0256 BK 1318)

INTER-AHD WARREN ST BP
0760/1318 (SR0222 SEG 0172/0735)

RAMP DE RD
(SR8030 SEG 0764/0256) 0760/0311
003790 FT



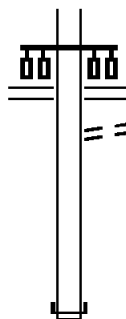
003790 FT 2 0 06038 2 06 0000+00
INTER-BK STATE HILL RD
(SR3023 SEG 0010/1166)

5 0760/0000 LENGTH(AH 1318 BK 1238)

EXTRACT DATE: 12/28/2024 ROADWAY MANAGEMENT SYSTEM PAGE NUMBER: 892
PRINT DATE: 12/30/2024 SLD COUNTY/SR - ANNUAL PRINT COUNTY: BERKS

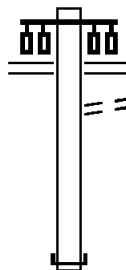
DIR: W TOTAL LEN: 1.016 MI. DIST: 05-1 SR: 8030
LEFT MUN: WYOMISSING B RIGHT MUN: WYOMISSING B

002552 FT



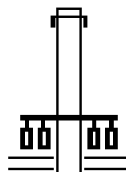
STATE HILL RD
(SR3023 SEG 0021/0000)
(SR3023 SEG 0020/0000)
0750/1238
0750/1090 TO 3023/0020 SH
(CONN)
002552 FT 2 0 06150 2 02 0000+00
NC RAMP DD RD
INTER-BK WARREN ST BP
(SR0222 SEG 0172/0171)
5 0750/0000 LENGTH(AH 1238 BK 1077)

001475 FT



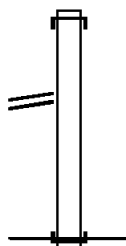
STATE HILL RD
(SR3023 SEG 0020/0834)
(SR3023 SEG 0021/0812)
0260/1077
0260/0846 TO 3023/0021 SH
(CONN)
001475 FT 2 0 06038 2 02 0000+00
NC RAMP DB RD
INTER-BK WARREN ST BP
(SR0222 SEG 0163/2262)
5 0260/0000 LENGTH(AH 1077 BK 0279)

001196 FT



INTER-AHD RAMP DA
0254/0279 (SR8030 SEG 0250/0386)
001196 FT 2 0 06038 2 01 0000+00
STATE HILL RD
(SR3023 SEG 0020/0834)
(SR3023 SEG 0021/0812)
5 0254/0000 LENGTH(AH 0279 BK 1196)

RAMP DA
(SR8030 SEG 0254/0279) 0250/0386
000000 FT



INTER-AHD WARREN ST BP
0250/1196 (SR0222 SEG 0163/1613)
000000 FT 2 0 06038 2 00 0000+00
NC RAMP DA RD
INTER-BK STATE HILL RD
(SR3023 SEG 0021/1122)
MFC BEGIN = F
5 0250/0000 LENGTH(AH 1196 BK 0000)

EXTRACT DATE: 12/28/2024 ROADWAY MANAGEMENT SYSTEM PAGE NUMBER: 891
PRINT DATE: 12/30/2024 SLD COUNTY/SR - ANNUAL PRINT COUNTY: BERKS

DIR: E TOTAL LEN: 2.236 MI. DIST: 05-1 SR: 8028
LEFT MUN: WYOMISSING B RIGHT MUN: WYOMISSING B

011808 FT

011808 FT
INTER-AHD WARREN ST BP
0760/0949 (SR0222 SEG 0142/2027)

010859 FT

FROM 3422/0010 SH
0760/0125 (CONN)
010859 FT 1 0 01075 2 12 0000+00
NC RAMP CD RD
PENN AV
(SR3422 SEG 0011/0165)
(SR3422 SEG 0010/0209)

5 0760/0000 LENGTH(AH 0949 BK 1073)

009786 FT

PENN AV
(SR3422 SEG 0011/0187)
(SR3422 SEG 0010/0230)
0750/1073
0750/0986 TO 3422/0010 SH
(CONN)

009786 FT 1 0 01075 2 09 0000+00
NC RAMP CC RD
INTER-BK WARREN ST BP
(SR0222 SEG 0142/1615)
5 0750/0000 LENGTH(AH 1073 BK 1092)

008694 FT

INTER-AHD WARREN ST
0500/1092 (SR0222 SEG 0152/1498)

008694 FT 2 0 06150 2 00 0011+27
SR 222
OP ID 06/0222/0152/0000
NC RAMP CF RD
INTER-BK RAMP CF RD
(SR8028 SEG 0260/1629)
5 0500/0000 LENGTH(AH 1092 BK 0345)

008349 FT

INTER-AHD RAMP CF RD
0262/0345 (SR8028 SEG 0260/0296)
PEDESTRIAN
0262/0055 OP ID 06/8028/0262/0055
008349 FT 2 0 00000 0 00 0000+00
NC WYOMISSING HILLS BL RAMP
RAMP CE RD

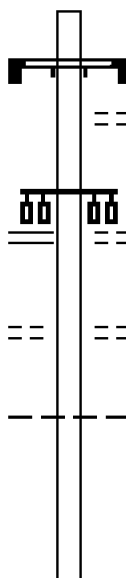
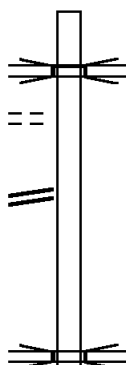
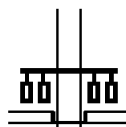
EXTRACT DATE: 12/28/2024 ROADWAY MANAGEMENT SYSTEM PAGE NUMBER: 890
PRINT DATE: 12/30/2024 SLD COUNTY/SR - ANNUAL PRINT COUNTY: BERKS

DIR: E TOTAL LEN: 2.236 MI. DIST: 05-1 SR: 8028
LEFT MUN: WYOMISSING B RIGHT MUN: WYOMISSING B

TO 8028/0250 SH
(CONN) 0260/1154
WYOMISSING HILLS BL RAM
(SR8028 SEG 0262/0345) 0260/0296
006720 FT

FROM 8028/0260 SH
(CONN) 0250/2147

002704 FT



(SR8028 SEG 0250/3294)
INTER-BK WYOMISSING HILLS BL
(BORO)
S 0262/0000 LENGTH(AH 0345 BK 1629)

INTER-AHD RAMP CF RD
(SR8028 SEG 0500/0000)
SR 222
0260/1629 OP ID 06/0222/0152/0000

006720 FT 2 0 06150 2 00 0011+27
PENN AVE.
OP ID 06/0422/0320/1641

NC RAMP CF RD
INTER-BK RAMP CF RD
(SR8028 SEG 0010/0644)
S 0260/0000 LENGTH(AH 1629 BK 4016)

SIGN: 3 CHORD TRUSS
BMSID 06/0422/0320/1000
INTER-AHD PENN AV
0250/4016 (SR0422 SEG 0321/1000)
0250/3891 NORTHFIELD RD
(BORO)
WYOMISSING HILLS BL RAM
(SR8028 SEG 0262/0000)
WYOMISSING HILLS BL
(BORO)

0250/3294
HILLSIDE RD
0250/2147 (BORO)

0250/1010 WYOMISSING
SPRING T
0250/0980 RETAINING WALL END
BMSID 06/8028/0250/0350

0250/0350 RETAINING WALL BEGIN
BMSID 06/8028/0250/0350
002704 FT 2 0 06150 2 01 0000+00


EXTRACT DATE: 12/28/2024 ROADWAY MANAGEMENT SYSTEM PAGE NUMBER: 889
PRINT DATE: 12/30/2024 SLD COUNTY/SR - ANNUAL PRINT COUNTY: BERKS

DIR: E TOTAL LEN: 2.236 MI. DIST: 05-1 SR: 8028
LEFT MUN: SPRING T RIGHT MUN: SPRING T



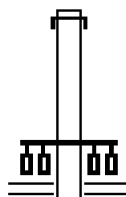
NC RAMP CE RD
INTER-BK WARREN ST
(SR0222 SEG 0153/2183)
0250/0000 LENGTH(AH 4016 BK 0896)

001808 FT



INTER-AHD PENN AV
0030/0896 (SR0422 SEG 0320/2459)
001808 FT 1 0 01075 2 08 0000+00
NC RAMP CB RD
INTER-BK WARREN ST BP
(SR0222 SEG 0143/1774)
0030/0000 LENGTH(AH 0896 BK 0247)

001561 FT



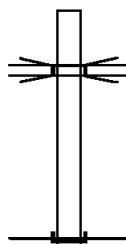
INTER-AHD SR 8028 SH
0024/0247 (SR8028 SEG 0020/0279)
001561 FT 1 0 01075 2 06 0000+00
NC RAMP CF RD
E PENN AV
(SR0422 SEG 0321/2432)
(SR0422 SEG 0320/2339)
0024/0000 LENGTH(AH 0247 BK 0917)

RAMP C-F
(SR8028 SEG 0024/0247) 0020/0279
000644 FT



INTER-AHD WARREN ST BP
0020/0917 (SR0222 SEG 0143/1193)
000644 FT 1 0 01075 2 07 0000+00
NC RAMP CA RD
INTER-BK PENN AV
(SR0422 SEG 0320/2114)
0020/0000 LENGTH(AH 0917 BK 0644)

000000 FT



INTER-AHD RAMP CF RD
(SR8028 SEG 0260/0000)
PENN AVE.
0010/0644 OP ID 06/0422/0320/1641
000000 FT 2 0 06150 2 00 0000+00
NC RAMP CF RD
INTER-BK PENN AV
(SR0422 SEG 0320/1088)
MFC BEGIN = F
0010/0000 LENGTH(AH 0644 BK 0000)

EXTRACT DATE: 12/28/2024 ROADWAY MANAGEMENT SYSTEM PAGE NUMBER: 888
PRINT DATE: 12/30/2024 SLD COUNTY/SR - ANNUAL PRINT COUNTY: BERKS
DIR: W TOTAL LEN: 1.084 MI. DIST: 05-1 SR: 8026
LEFT MUN: ONTELAUNEE T RIGHT MUN: ONTELAUNEE T

005724 FT



005724 FT
INTER-AHD ALLENTOWN PK
0760/2143 (SR0222 SEG 0384/1791)

EXTRACT DATE: 12/28/2024 ROADWAY MANAGEMENT SYSTEM PAGE NUMBER: 887
PRINT DATE: 12/30/2024 SLD COUNTY/SR - ANNUAL PRINT COUNTY: BERKS

DIR: W TOTAL LEN: 1.084 MI. DIST: 05-1 SR: 8026
LEFT MUN: ONTELAUNEE T RIGHT MUN: ONTELAUNEE T

003581 FT

003581 FT 1 0 01035 2 02 0000+00
NC RAMP C RD
INTER-BK VAN REED RD
(SR0222 SEG 0362/2747)
S 0760/0000 LENGTH(AH 2143 BK 1817)

INTER-AHD VAN REED RD
0750/1817 (SR0222 SEG 0363/2821)

001764 FT

001764 FT 1 0 01035 2 03 0000+00
NC RAMP D RD
INTER-BK ALLENTOWN PK
(SR0222 SEG 0384/0866)
S 0750/0000 LENGTH(AH 1817 BK 1130)

INTER-AHD SR 0222 SH
0500/1130 (SR0222 SEG 0363/1844)

000634 FT

000634 FT 1 0 01035 2 01 0000+00
NC RAMP B RD
INTER-BK SR 0222 SH
(SR0222 SEG 0385/0517)
S 0500/0000 LENGTH(AH 1130 BK 0634)

INTER-AHD PARK RD
(SR1010 SEG 0010/0000)
ALLENTOWN PK
(SR2005 SEG 0160/0423)
(SR2005 SEG 0161/0425)

0250/0634 TO 2005/0161 SH
0250/0400 (CONN)

000000 FT

000000 FT 1 0 01035 2 00 0000+00
NC RAMP A RD
INTER-BK SR 0222 SH
(SR0222 SEG 0362/1737)
MFC BEGIN = F
S 0250/0000 LENGTH(AH 0634 BK 0000)

EXTRACT DATE: 12/28/2024 ROADWAY MANAGEMENT SYSTEM PAGE NUMBER: 886
PRINT DATE: 12/30/2024 SLD COUNTY/SR - ANNUAL PRINT COUNTY: BERKS




DIR: E TOTAL LEN: 1.326 MI. DIST: 05-1 SR: 8024
LEFT MUN: MUHLENBERG T RIGHT MUN: MUHLENBERG T

007003 FT

006209 FT

005576 FT

004186 FT



007003 FT
INTER-AHD POTTSVILLE PK
0760/0794 (SR0061 SEG 0130/1009)
006209 FT 0 0 00000 0 00 0000+00
NC RAMP L RD
INTER-BK SR 0222 SH
(SR0222 SEG 0333/0900)
S 0760/0000 LENGTH(AH 0794 BK 0633)

INTER-AHD SR 0222 SH
0750/0633 (SR0222 SEG 0333/0400)
005576 FT 1 0 01035 2 06 0000+00
NC RAMP H RD
INTER-BK POTTSVILLE PK
(SR0061 SEG 0130/0786)
S 0750/0000 LENGTH(AH 0633 BK 1390)

INTER-AHD SR 0222 SH
0510/1390 (SR0222 SEG 0323/1290)

004186 FT 1 0 01035 2 05 0000+00
NC RAMP F RD
INTER-BK POTTSVILLE PK
(SR0061 SEG 0131/0733)

EXTRACT DATE: 12/28/2024 ROADWAY MANAGEMENT SYSTEM PAGE NUMBER: 885
PRINT DATE: 12/30/2024 SLD COUNTY/SR - ANNUAL PRINT COUNTY: BERKS

DIR: E TOTAL LEN: 1.326 MI. DIST: 05-1 SR: 8024
LEFT MUN: MUHLENBERG T RIGHT MUN: MUHLENBERG T

003100 FT
002402 FT
001302 FT
000000 FT

0510/0000 LENGTH(AH 1390 BK 1086)
INTER-AHD POTTSVILLE PK
0500/1086 (SR0061 SEG 0131/0580)
003100 FT 1 0 01035 2 12 0000+00
NC RAMP G RD
INTER-BK SR 0222 SH
(SR0222 SEG 0323/1747)
0500/0000 LENGTH(AH 1086 BK 0698)
INTER-AHD POTTSVILLE PK
0250/0698 (SR0061 SEG 0131/0166)
002402 FT 1 0 01035 2 04 0000+00
NC RAMP E RD
INTER-BK SR 0222 SH
(SR0222 SEG 0322/1327)
0250/0000 LENGTH(AH 0698 BK 1100)
INTER-AHD POTTSVILLE PK
0020/1100 (SR0061 SEG 0130/0272)
001302 FT 1 0 01035 2 07 0000+00
NC RAMP J RD
INTER-BK SR 0222 SH
(SR0222 SEG 0332/0532)
0020/0000 LENGTH(AH 1100 BK 1302)
INTER-AHD SR 0222 SH
0010/1302 (SR0222 SEG 0332/1080)
0010/0140 FROM 0061/0130 SH
(CONN)
000000 FT 1 0 01035 2 13 0000+00
NC RAMP K RD
POTTSVILLE PK
(SR0061 SEG 0131/0246)
(SR0061 SEG 0130/0242)
0010/0000 MFC BEGIN = F
LENGTH(AH 1302 BK 0000)

EXTRACT DATE: 12/28/2024 ROADWAY MANAGEMENT SYSTEM PAGE NUMBER: 884
PRINT DATE: 12/30/2024 SLD COUNTY/SR - ANNUAL PRINT COUNTY: BERKS

DIR: N TOTAL LEN: 1.095 MI. DIST: 05-1 SR: 8022
LEFT MUN: BERN TOWNSHIP T RIGHT MUN: BERN TOWNSHIP T

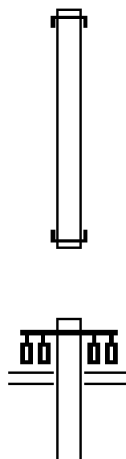
005783 FT

005783 FT
INTER-AHD SR 0222 SH
0760/1518 (SR0222 SEG 0263/0400)

004265 FT

004265 FT 0 0 00000 0 00 0000+00
NC RAMP C RD
INTER-BK BERNVILLE RD
(SR0183 SEG 0090/1707)
5 0760/0000 LENGTH(AH 1518 BK 1413)

BERNVILLE RD
(SR0183 SEG 0091/2200)
(SR0183 SEG 0090/2200)
0750/1413



EXTRACT DATE: 12/28/2024 ROADWAY MANAGEMENT SYSTEM PAGE NUMBER: 883
PRINT DATE: 12/30/2024 SLD COUNTY/SR - ANNUAL PRINT COUNTY: BERKS

DIR: N TOTAL LEN: 1.095 MI.
LEFT MUN: BERN TOWNSHIP T

DIST: 05-1 SR: 8022
RIGHT MUN: BERN TOWNSHIP T

002852 FT



002852 FT 1 0 01035 2 10 0000+00

NC RAMP C-1 RD
INTER-BK SR 0222 SH
(SR0222 SEG 0263/1414)
5 0750/0000 LENGTH(AH 1413 BK 1383)

INTER-AHD SR 0222 SH
0500/1383 (SR0222 SEG 0253/2340)

001469 FT



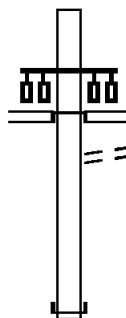
001469 FT 1 0 01035 2 09 0000+00

NC RAMP B RD
INTER-BK BERNVILLE RD
(SR0183 SEG 0091/1650)
5 0500/0000 LENGTH(AH 1383 BK 0663)

INTER-AHD RAMP D RD
(SR8022 SEG 0010/0000)
BERNVILLE RD
(SR0183 SEG 0090/1150)
(SR0183 SEG 0091/1159)

0250/0663
TO 0183/0091 SH
0250/0613 (CONN)

000806 FT



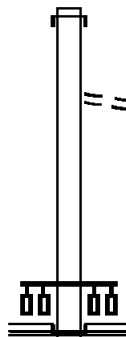
000806 FT 1 0 01035 2 08 0000+00

NC RAMP A RD
INTER-BK SR 0222 SH
(SR0222 SEG 0252/2819)
5 0250/0000 LENGTH(AH 0663 BK 0806)

INTER-AHD SR 0222 SH
0010/0806 (SR0222 SEG 0262/0747)

FROM 0183/0090 SH
0010/0050 (CONN)
000000 FT 1 0 01035 2 11 0000+00
NC RAMP D RD
BERNVILLE RD
(SR0183 SEG 0091/1159)
(SR0183 SEG 0090/1150)

000000 FT



INTER-BK RAMP A RD
(SR8022 SEG 0250/0663)
MFC BEGIN = F

5 0010/0000 LENGTH(AH 0806 BK 0000)

EXTRACT DATE: 12/28/2024 ROADWAY MANAGEMENT SYSTEM PAGE NUMBER: 882
PRINT DATE: 12/30/2024 SLD COUNTY/SR - ANNUAL PRINT COUNTY: BERKS
DIR: N TOTAL LEN: .800 MI. DIST: 05-1 SR: 8020
LEFT MUN: GREENWICH T RIGHT MUN: GREENWICH T

004225 FT

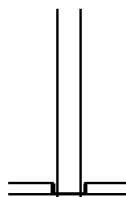


004225 FT
INTER-AHD WILLIAM PENN HW
0760/1365 (SR0078 SEG 0404/0908)

EXTRACT DATE: 12/28/2024 ROADWAY MANAGEMENT SYSTEM PAGE NUMBER: 881
PRINT DATE: 12/30/2024 SLD COUNTY/SR - ANNUAL PRINT COUNTY: BERKS

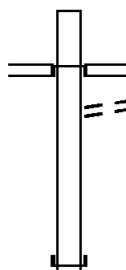
DIR: N TOTAL LEN: .800 MI. DIST: 05-1 SR: 8020
LEFT MUN: GREENWICH T RIGHT MUN: GREENWICH T

002860 FT



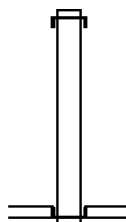
002860 FT 1 0 00285 2 10 0000+00
NC RAMP B-AB RD
KRUMSVILLE RD
(SR0737 SEG 0100/2026)
INTER-BK RAMP A RD
(SR8020 SEG 0010/1308)
5 0760/0000 LENGTH(AH 1365 BK 0740)

002120 FT



INTER-AHD RAMP C RD
(SR8020 SEG 0250/0000)
KRUMSVILLE RD
0500/0740 (SR0737 SEG 0110/0411)
TO 0737/0110 SH
0500/0626 (CONN)
002120 FT 1 0 00285 2 13 0000+00
NC RAMP D RD
INTER-BK WILLIAM PENN HW
(SR0078 SEG 0405/0675)
5 0500/0000 LENGTH(AH 0740 BK 0812)

001308 FT



INTER-AHD WILLIAM PENN HW
0250/0812 (SR0078 SEG 0401/1708)
001308 FT 1 0 00285 2 12 0000+00
NC RAMP C RD
KRUMSVILLE RD
(SR0737 SEG 0110/0411)
INTER-BK RAMP D RD
(SR8020 SEG 0500/0740)
5 0250/0000 LENGTH(AH 0812 BK 1308)

000000 FT

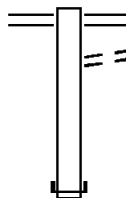


INTER-AHD RAMP B-AB RD
(SR8020 SEG 0760/0000)
KRUMSVILLE RD
0010/1308 (SR0737 SEG 0100/2026)
TO 0737/0100 SH
0010/1116 (CONN)
000000 FT 0 0 00000 0 00 0000+00
NC RAMP A RD
INTER-BK WILLIAM PENN HW
(SR0078 SEG 0400/0782)
MFC BEGIN = F
5 0010/0000 LENGTH(AH 1308 BK 0000)

EXTRACT DATE: 12/28/2024 ROADWAY MANAGEMENT SYSTEM PAGE NUMBER: 880
PRINT DATE: 12/30/2024 SLD COUNTY/SR - ANNUAL PRINT COUNTY: BERKS

DIR: S TOTAL LEN: .542 MI. DIST: 05-1 SR: 8018
LEFT MUN: GREENWICH T RIGHT MUN: GREENWICH T

002860 FT

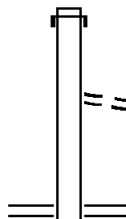


002860 FT ONTELAUNEE TR
0260/0530 (SR0143 SEG 0140/0493)
TO 0143/0140 SH
0260/0478 (CONN)
002330 FT 1 0 00285 2 06 0000+00
NC RAMP C RD
INTER-BK SR 0078 SH
(SR0078 SEG 0355/0119)
0260/0000 LENGTH(AH 0530 BK 0739)

002330 FT

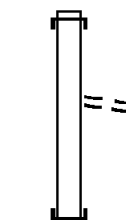
INTER-AHD WILLIAM PENN HW
0250/0739 (SR0078 SEG 0351/2505)

001591 FT



FROM 0143/0140 SH
0250/0134 (CONN)
001591 FT 1 0 00285 2 07 0000+00
NC RAMP D RD
ONTELAUNEE TR
(SR0143 SEG 0140/0493)
0250/0000 LENGTH(AH 0739 BK 0695)

000896 FT



INTER-AHD WILLIAM PENN HW
0020/0695 (SR0078 SEG 0354/0305)
FROM 0143/0134 SH
0020/0066 (CONN)
000896 FT 1 0 00285 2 05 0000+00
NC RAMP B RD
INTER-BK ONTELAUNEE TR
(SR0143 SEG 0134/1307)
0020/0000 LENGTH(AH 0695 BK 0896)

000000 FT



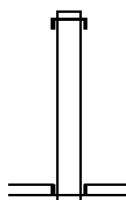
ONTELAUNEE TR
0010/0896 (SR0143 SEG 0134/1307)
TO 0143/0134 SH
0010/0842 (CONN)
000000 FT 1 0 00285 2 04 0000+00
NC RAMP A RD
INTER-BK WILLIAM PENN HW
(SR0078 SEG 0354/0030)
MFC BEGIN = F
0010/0000 LENGTH(AH 0896 BK 0000)

EXTRACT DATE: 12/28/2024 ROADWAY MANAGEMENT SYSTEM PAGE NUMBER: 879
PRINT DATE: 12/30/2024 SLD COUNTY/SR - ANNUAL PRINT COUNTY: BERKS

DIR: E TOTAL LEN: .388 MI. DIST: 05-1 SR: 8016
LEFT MUN: HAMBURG B RIGHT MUN: HAMBURG B

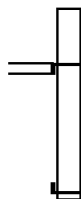
002047 FT

001579 FT



002047 FT
INTER-AHD WILLIAM PENN HW
0750/0468 (SR0078 SEG 0300/1768)
001579 FT 0 0 00000 0 00 0000+00
NC RAMP C RD
NORTH FOURTH ST
(SR4035 SEG 0030/1273)
INTER-BK RAMP D RD
(SR8016 SEG 0010/0527)
0750/0000 LENGTH(AH 0468 BK 0515)

001064 FT



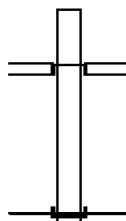
INTER-AHD RAMP A RD
(SR8016 SEG 0250/0000)
NORTH FOURTH ST
0500/0515 (SR4035 SEG 0030/1590)
001064 FT 0 0 00000 0 00 0000+00
NC RAMP B RD
INTER-BK WILLIAM PENN HW
(SR0078 SEG 0305/0069)
0500/0000 LENGTH(AH 0515 BK 0537)

000527 FT



INTER-AHD WILLIAM PENN HW
0250/0537 (SR0078 SEG 0301/0868)
000527 FT 0 0 00000 0 00 0000+00
NC RAMP A RD
NORTH FOURTH ST
(SR4035 SEG 0030/1590)
INTER-BK RAMP B RD
(SR8016 SEG 0500/0515)
0250/0000 LENGTH(AH 0537 BK 0527)

000000 FT



INTER-AHD RAMP C RD
(SR8016 SEG 0750/0000)
NORTH FOURTH ST
0010/0527 (SR4035 SEG 0030/1273)
000000 FT 0 0 00000 0 00 0000+00
NC RAMP D RD
INTER-BK WILLIAM PENN HW
(SR0078 SEG 0300/0792)
MFC BEGIN = F
0010/0000 LENGTH(AH 0527 BK 0000)

EXTRACT DATE: 12/28/2024 ROADWAY MANAGEMENT SYSTEM PAGE NUMBER: 878
PRINT DATE: 12/30/2024 SLD COUNTY/SR - ANNUAL PRINT COUNTY: BERKS

DIR: W TOTAL LEN: .642 MI. DIST: 05-1 SR: 8015
LEFT MUN: MAXATAWNY T RIGHT MUN: MAXATAWNY T

003390 FT

003390 FT
INTER-AHD KUTZTOWN BP
0750/1534 (SR0222 SEG 0610/1172)

001856 FT

001856 FT 1 0 00157 2 09 0000+00
NC RAMP H RD
INTER-BK MAIN ST
(T948)
5 0750/0000 LENGTH(AH 1534 BK 1856)

POI

(APRA) D. E. STOLTZFUS
INTER-AHD MAIN ST
0500/1856 (T948)
US 222 NB
0500/1430 OP ID 06/0222/0610/0000
US 222 SB
0500/1305 OP ID 06/0222/0611/0000

000000 FT

000000 FT 1 0 00157 2 08 0000+00
NC RAMP G RD
INTER-BK KUTZTOWN BP
(SR0222 SEG 0611/1370)
MFC BEGIN = F
5 0500/0000 LENGTH(AH 1856 BK 0000)

EXTRACT DATE: 12/28/2024 ROADWAY MANAGEMENT SYSTEM PAGE NUMBER: 877
PRINT DATE: 12/30/2024 SLD COUNTY/SR - ANNUAL PRINT COUNTY: BERKS

DIR: E TOTAL LEN: 1.036 MI. DIST: 05-1 SR: 8014
LEFT MUN: TILDEN T RIGHT MUN: TILDEN T

005471 FT

005471 FT
INTER-AHD RAMP E RD
(SR8014 SEG 0262/0000)
SR 0061 SH
(SR0061 SEG 0374/0686)
0512/1128 (SR0061 SEG 0375/0697)
RAMP C SPUR RD
0512/0938 (SR8014 SEG 0502/0000)

004343 FT

004343 FT 0 0 00000 0 00 0000+00
NC RAMP C RD
INTER-BK WILLIAM PENN HW
(SR0078 SEG 0295/1121)
S 0512/0000 LENGTH(AH 1128 BK 0271)

004072 FT

INTER-AHD SR 0061 SH
0502/0271 (SR0061 SEG 0374/0896)
004072 FT 0 0 00000 0 00 0000+00
NC RAMP C SPUR RD
INTER-BK RAMP C RD
(SR8014 SEG 0512/0938)
S 0502/0000 LENGTH(AH 0271 BK 0887)

003185 FT

INTER-AHD WILLIAM PENN HW
0262/0887 (SR0078 SEG 0291/1859)
RAMP E SPUR RD
0262/0167 (SR8014 SEG 0252/0288)
003185 FT 0 0 00000 0 00 0000+00
NC RAMP E RD
SR 0061 SH
(SR0061 SEG 0375/0697)
(SR0061 SEG 0374/0686)
INTER-BK RAMP C RD
(SR8014 SEG 0512/1128)
S 0262/0000 LENGTH(AH 0887 BK 0288)


002897 FT

INTER-AHD RAMP E RD
0252/0288 (SR8014 SEG 0262/0167)
002897 FT 0 0 00000 0 00 0000+00
NC RAMP E SPUR RD
INTER-BK SR 0061 SH
(SR0061 SEG 0375/0942)
S 0252/0000 LENGTH(AH 0288 BK 0314)

EXTRACT DATE: 12/28/2024 ROADWAY MANAGEMENT SYSTEM PAGE NUMBER: 876
PRINT DATE: 12/30/2024 SLD COUNTY/SR - ANNUAL PRINT COUNTY: BERKS

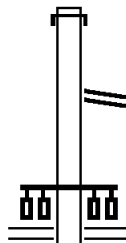
DIR: E TOTAL LEN: 1.036 MI. DIST: 05-1 SR: 8014
LEFT MUN: TILDEN T RIGHT MUN: TILDEN T

002583 FT



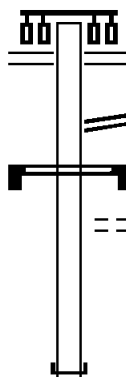
INTER-AHD RAMP H RD
0042/0314 (SR8014 SEG 0032/0314)
002583 FT 0 0 00000 0 00 0000+00
NC RAMP H SPUR RD
INTER-BK SR 0061 SH
(SR0061 SEG 0371/2344)
S 0042/0000 LENGTH(AH 0314 BK 0920)

001663 FT



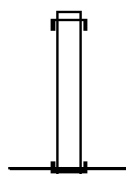
INTER-AHD WILLIAM PENN HW
0032/0920 (SR0078 SEG 0290/2566)
0032/0314 RAMP H SPUR RD
(SR8014 SEG 0042/0314)
NC RAMP H RD
001663 FT 0 0 00000 0 00 0000+00
SR 0061 SH
(SR0061 SEG 0370/2105)
S 0032/0000 LENGTH(AH 0920 BK 1272)

000391 FT



SR 0061 SH
(SR0061 SEG 0370/2105)
0022/1272 RAMP G SPUR RD
(SR8014 SEG 0012/0000)
NC RAMP B RD
SIGN: CANTILEVER
0022/0859 BMSID 06/8014/0010/0859
LC EMERGENCY ENTRANCE R
0022/0652 (CONN)
000391 FT 0 0 00000 0 00 0000+00
NC RAMP G RD
INTER-BK WILLIAM PENN HW
(SR0078 SEG 0290/1985)
S 0022/0000 LENGTH(AH 1272 BK 0391)

000000 FT



INTER-AHD SR 0061 SH
0012/0391 (SR0061 SEG 0371/1754)
000000 FT 0 0 00000 0 00 0000+00
NC RAMP G SPUR RD
INTER-BK RAMP G RD
(SR8014 SEG 0022/1046)
MFC BEGIN = F
S 0012/0000 LENGTH(AH 0391 BK 0000)

EXTRACT DATE: 12/28/2024 ROADWAY MANAGEMENT SYSTEM PAGE NUMBER: 875
PRINT DATE: 12/30/2024 SLD COUNTY/SR - ANNUAL PRINT COUNTY: BERKS
DIR: W TOTAL LEN: 1.029 MI. DIST: 05-1 SR: 8013
LEFT MUN: KUTZTOWN B RIGHT MUN: KUTZTOWN B

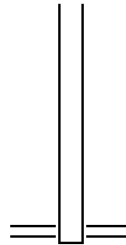
005433 FT



005433 FT
INTER-AHD KUTZTOWN BP
0760/1628 (SR0222 SEG 0590/0000)

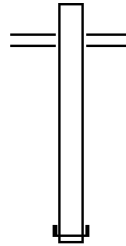
EXTRACT DATE: 12/28/2024 ROADWAY MANAGEMENT SYSTEM PAGE NUMBER: 874
PRINT DATE: 12/30/2024 SLD COUNTY/SR - ANNUAL PRINT COUNTY: BERKS
DIR: W TOTAL LEN: 1.029 MI. DIST: 05-1 SR: 8013
LEFT MUN: KUTZTOWN B RIGHT MUN: KUTZTOWN B

003805 FT



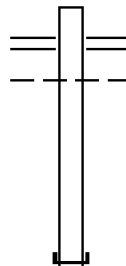
003805 FT 1 0 00157 2 04 0000+00
NC RAMP D RD
CONSTITUTION BL
(SR1021 SEG 0211/1450)
(SR1021 SEG 0210/1437)
S 0760/0000 LENGTH(AH 1628 BK 1383)

002422 FT



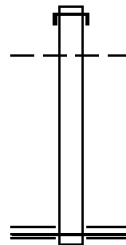
0750/1383 CONSTITUTION BL
(SR1021 SEG 0211/1450)
(SR1021 SEG 0210/1437)
002422 FT 1 0 00157 2 05 0000+00
NC RAMP C RD
INTER-BK KUTZTOWN BP
(SR0222 SEG 0580/1194)
S 0750/0000 LENGTH(AH 1383 BK 1459)

000963 FT



0510/1459 KRUMSVILLE RD
(SR0737 SEG 0011/0657)
(SR0737 SEG 0010/0639)
0510/1009 MAXATAWNY
KUTZTOWN B
000963 FT 1 0 00157 2 07 0000+00
NC RAMP F RD
INTER-BK KUTZTOWN BP
(SR0222 SEG 0591/0000)
S 0510/0000 LENGTH(AH 1459 BK 0963)

000000 FT



INTER-AHD KUTZTOWN BP
0500/0963 (SR0222 SEG 0581/1386)
KUTZTOWN
0500/0465 MAXATAWNY T
000000 FT 1 0 00157 2 06 0000+00
NC RAMP E RD
KRUMSVILLE RD
(SR0737 SEG 0011/0657)
(SR0737 SEG 0010/0639)
MFC BEGIN = F
S 0500/0000 LENGTH(AH 0963 BK 0000)

EXTRACT DATE: 12/28/2024 ROADWAY MANAGEMENT SYSTEM PAGE NUMBER: 873
PRINT DATE: 12/30/2024 SLD COUNTY/SR - ANNUAL PRINT COUNTY: BERKS

DIR: S TOTAL LEN: .426 MI. DIST: 05-1 SR: 8012
LEFT MUN: UPPER BERN T RIGHT MUN: UPPER BERN T

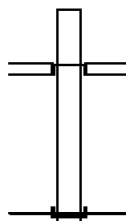
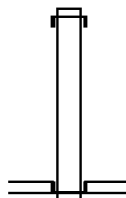
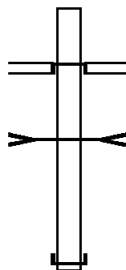
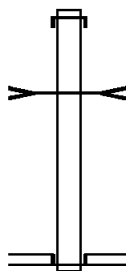
002247 FT

001616 FT

001089 FT

000524 FT

000000 FT



002247 FT
INTER-AHD WILLIAM PENN HW
0750/0631 (SR0078 SEG 0230/0403)
TR.NORTHKILL
STRUCTURE LENGTH 12 FT
0750/0200 BMSID 06/0078/0230/0058
001616 FT 1 0 00141 2 42 0000+00
NC RAMP B-7 RD
MOUNTAIN RD
(SR4011 SEG 0132/0519)
INTER-BK RAMP C7 RD
(SR8012 SEG 0010/0524)
5 0750/0000 LENGTH(AH 0631 BK 0527)

INTER-AHD RAMP D7 RD
(SR8012 SEG 0250/0000)
MOUNTAIN RD
0500/0527 (SR4011 SEG 0140/0257)
TR.NORTHKILL
STRUCTURE LENGTH 12 FT
0500/0200 BMSID 06/0078/0230/0058
001089 FT 1 0 00141 2 40 0000+00
NC RAMP A-7 RD
INTER-BK WILLIAM PENN HW
(SR0078 SEG 0231/0389)
5 0500/0000 LENGTH(AH 0527 BK 0565)

INTER-AHD WILLIAM PENN HW
0250/0565 (SR0078 SEG 0225/1968)
000524 FT 1 0 00141 2 46 0000+00
NC RAMP D-7 RD
MOUNTAIN RD
(SR4011 SEG 0140/0257)
INTER-BK RAMP A7 RD
(SR8012 SEG 0500/0527)
5 0250/0000 LENGTH(AH 0565 BK 0524)

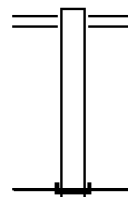
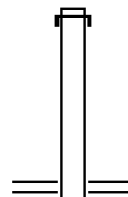
INTER-AHD RAMP B7
(SR8012 SEG 0750/0000)
MOUNTAIN RD
0010/0524 (SR4011 SEG 0132/0519)
000000 FT 1 0 00141 2 44 0000+00
NC RAMP C-7 RD
INTER-BK WILLIAM PENN HW
(SR0078 SEG 0224/1908)
MFC BEGIN = F
5 0010/0000 LENGTH(AH 0524 BK 0000)

EXTRACT DATE: 12/28/2024 ROADWAY MANAGEMENT SYSTEM PAGE NUMBER: 872
 PRINT DATE: 12/30/2024 SLD COUNTY/SR - ANNUAL PRINT COUNTY: BERKS
 DIR: W TOTAL LEN: .347 MI. DIST: 05-1 SR: 8011
 LEFT MUN: MAXATAWNY T RIGHT MUN: MAXATAWNY T

001831 FT

000742 FT

000000 FT



001831 FT
 INTER-AHD KUTZTOWN BP
 0750/1089 (SR0222 SEG 0540/0917)

000742 FT 1 0 00157 2 03 0000+00
 NC RAMP K RD
 CRYSTAL CAVE RD
 (SR1006 SEG 0210/0672)
 0750/0000 LENGTH(AH 1089 BK 0742)

0500/0742 CRYSTAL CAVE RD
 (SR1006 SEG 0210/0000)

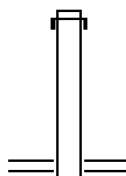
000000 FT 1 0 00157 2 02 0000+00
 NC RAMP J RD
 INTER-BK KUTZTOWN BP
 (SR0222 SEG 0541/0840)
 MFC BEGIN = F
 0500/0000 LENGTH(AH 0742 BK 0000)

EXTRACT DATE: 12/28/2024 ROADWAY MANAGEMENT SYSTEM PAGE NUMBER: 871
PRINT DATE: 12/30/2024 SLD COUNTY/SR - ANNUAL PRINT COUNTY: BERKS

DIR: S TOTAL LEN: .487 MI. DIST: 05-1 SR: 8010
LEFT MUN: UPPER TULPEHOCKEN T RIGHT MUN: UPPER TULPEHOCKEN T

002571 FT

001884 FT



002571 FT
INTER-AHD WILLIAM PENN HW
0750/0687 (SR0078 SEG 0190/0139)
001884 FT 1 0 00141 2 34 0000+00
NC RAMP B-6 RD
BERNVILLE RD
(SR0183 SEG 0370/1748)
S 0750/0000 LENGTH(AH 0687 BK 0693)

TO 0183/0380 SH
(CONN)

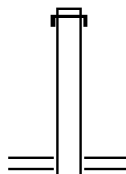
0500/0643

001191 FT



INTER-AHD BERNVILLE RD
0500/0693 (SR0183 SEG 0380/0314)
001191 FT 1 0 00141 2 32 0000+00
NC RAMP A-6 RD
INTER-BK WILLIAM PENN HW
(SR0078 SEG 0191/0049)
S 0500/0000 LENGTH(AH 0693 BK 0625)

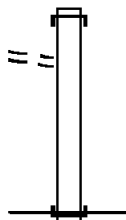
000566 FT



INTER-AHD WILLIAM PENN HW
0250/0625 (SR0078 SEG 0185/1359)
000566 FT 1 0 00141 2 38 0000+00
NC RAMP D-6 RD
BERNVILLE RD
(SR0183 SEG 0380/0314)
S 0250/0000 LENGTH(AH 0625 BK 0566)

TO 0183/0370 SH
(CONN)

0010/0504
000000 FT



INTER-AHD BERNVILLE RD
0010/0566 (SR0183 SEG 0370/1780)
000000 FT 1 0 00141 2 36 0000+00
NC RAMP C-6 RD
INTER-BK WILLIAM PENN HW
(SR0078 SEG 0184/1523)
MFC BEGIN = F
S 0010/0000 LENGTH(AH 0566 BK 0000)

EXTRACT DATE: 12/28/2024 ROADWAY MANAGEMENT SYSTEM PAGE NUMBER: 870
PRINT DATE: 12/30/2024 SLD COUNTY/SR - ANNUAL PRINT COUNTY: BERKS

DIR: E TOTAL LEN: .550 MI. DIST: 05-1 SR: 8009
LEFT MUN: RICHMOND T RIGHT MUN: RICHMOND T

002905 FT

002905 FT
INTER-AHD SR 0222 SH
0250/1741 (SR0222 SEG 0521/1471)

001164 FT

0250/0555 OP ID US 222 S.B.
0250/0453 OP ID US 222 N.B.
001164 FT 1 0 00157 2 00 0000+00
NC RAMP A RD
INTER-BK CRYSTAL CAVE RD
(SR1006 SEG 0220/3190)
5 0250/0000 LENGTH(AH 1741 BK 1164)

000000 FT

INTER-AHD CRYSTAL CAVE RD
0010/1164 (SR1006 SEG 0220/3190)

000000 FT 1 0 00157 2 01 0000+00
NC RAMP B RD
INTER-BK SR 0222 SH
(SR0222 SEG 0530/0000)
MFC BEGIN = F
5 0010/0000 LENGTH(AH 1164 BK 0000)

EXTRACT DATE: 12/28/2024 ROADWAY MANAGEMENT SYSTEM PAGE NUMBER: 869
PRINT DATE: 12/30/2024 SLD COUNTY/SR - ANNUAL PRINT COUNTY: BERKS

DIR: S TOTAL LEN: .442 MI. DIST: 05-1 SR: 8008
LEFT MUN: BETHEL TOWNSHIP T RIGHT MUN: BETHEL TOWNSHIP T

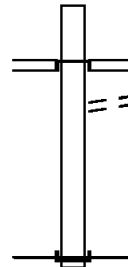
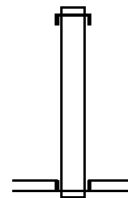
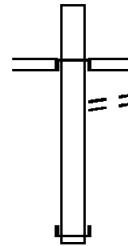
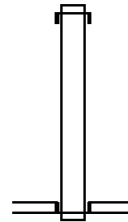
002333 FT

001608 FT

001133 FT

000558 FT

000000 FT



002333 FT
INTER-AHD WILLIAM PENN HW
0750/0725 (SR0078 SEG 0164/2279)
001608 FT 1 0 00141 2 26 0000+00
NC RAMP D-5 RD
FOUR POINT RD
(SR0419 SEG 0202/2428)
INTER-BK RAMP C5 RD
(SR8008 SEG 0010/0558)
0750/0000 LENGTH(AH 0725 BK 0475)

INTER-AHD RAMP B5 RD
(SR8008 SEG 0250/0000)
FOUR POINT RD
0500/0475 (SR0419 SEG 0212/0328)
TO 0419/0212 SH
0500/0390 (CONN)
001133 FT 1 0 00141 2 24 0000+00
NC RAMP A-5 RD
INTER-BK WILLIAM PENN HW
(SR0078 SEG 0165/2270)
0500/0000 LENGTH(AH 0475 BK 0575)

INTER-AHD RAMP B5 RD
0250/0575 (SR0078 SEG 0165/1189)
000558 FT 1 0 00141 2 30 0000+00
NC RAMP B-5 RD
FOUR POINT RD
(SR0419 SEG 0212/0328)
INTER-BK RAMP A5 RD
(SR8008 SEG 0500/0475)
0250/0000 LENGTH(AH 0575 BK 0558)

INTER-AHD RAMP D5 RD
(SR8008 SEG 0750/0000)
FOUR POINT RD
0010/0558 (SR0419 SEG 0202/2428)
TO 0419/0202 SH
0010/0461 (CONN)
000000 FT 1 0 00141 2 28 0000+00
NC RAMP C-5 RD
INTER-BK WILLIAM PENN HW
(SR0078 SEG 0164/0975)
MFC BEGIN = F
0010/0000 LENGTH(AH 0558 BK 0000)

EXTRACT DATE: 12/28/2024 ROADWAY MANAGEMENT SYSTEM PAGE NUMBER: 868
PRINT DATE: 12/30/2024 SLD COUNTY/SR - ANNUAL PRINT COUNTY: BERKS

DIR: E TOTAL LEN: 1.084 MI. DIST: 05-1 SR: 8007
LEFT MUN: CUMRU T RIGHT MUN: CUMRU T

005724 FT

005724 FT
INTER-AHD WARREN ST
0510/1954 (SR0422 SEG 0431/1557)

003770 FT

003770 FT 1 0 01011 2 11 0000+00
NC RAMP S RD
INTER-BK MORGANTOWN EX
(SR0176 SEG 0110/1954)
5 0510/0000 LENGTH(AH 1954 BK 1628)

INTER-AHD MORGANTOWN EX
0500/1628 (SR0176 SEG 0111/1930)

002142 FT

002142 FT 1 0 01011 2 10 0000+00
NC RAMP R RD
INTER-BK WARREN ST
(SR0422 SEG 0431/2304)
5 0500/0000 LENGTH(AH 1628 BK 1225)

INTER-AHD MORGANTOWN EX
0250/1225 (SR0176 SEG 0111/1012)

000917 FT

000917 FT 1 0 01011 2 08 0000+00
NC RAMP N RD
INTER-BK WARREN ST
(SR0422 SEG 0430/2184)
5 0250/0000 LENGTH(AH 1225 BK 0917)

INTER-AHD WARREN ST
0010/0917 (SR0422 SEG 0440/0436)

000000 FT

000000 FT 1 0 01011 2 09 0000+00
NC RAMP P RD
INTER-BK MORGANTOWN EX
(SR0176 SEG 0110/1061)
MFC BEGIN = F
5 0010/0000 LENGTH(AH 0917 BK 0000)

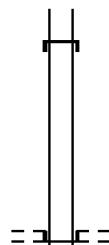
EXTRACT DATE: 12/28/2024 ROADWAY MANAGEMENT SYSTEM PAGE NUMBER: 867
PRINT DATE: 12/30/2024 SLD COUNTY/SR - ANNUAL PRINT COUNTY: BERKS
DIR: S TOTAL LEN: .451 MI. DIST: 05-1 SR: 8006
LEFT MUN: BETHEL TOWNSHIP T RIGHT MUN: BETHEL TOWNSHIP T

EXTRACT DATE: 12/28/2024 ROADWAY MANAGEMENT SYSTEM PAGE NUMBER: 866
PRINT DATE: 12/30/2024 SLD COUNTY/SR - ANNUAL PRINT COUNTY: BERKS

DIR: S TOTAL LEN: .451 MI.
LEFT MUN: BETHEL TOWNSHIP T

DIST: 05-1 SR: 8006
RIGHT MUN: BETHEL TOWNSHIP T

001660 FT



INTER-AHD WILLIAM PENN HW
0750/0723 (SR0078 SEG 0154/1432)

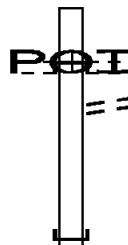
001660 FT 1 0 00141 2 18 0000+00
NC RAMP B-4 RD

S MIDWAY RD
(T688)

INTER-BK RAMP C4 RD
(SR8006 SEG 0010/0450)

5 0750/0000 LENGTH(AH 0723 BK 0645)

001015 FT



INTER-AHD (APRA) BARRY C. BASHORE
RAMP D4 RD

(SR8006 SEG 0250/0000)
N MIDWAY RD

0500/0645 (T688)
LC TO N MIDWAY RD

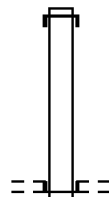
0500/0590 (CONN)
001015 FT 1 0 00141 2 16 0000+00

NC RAMP A-4 RD

INTER-BK WILLIAM PENN HW
(SR0078 SEG 0155/1320)

5 0500/0000 LENGTH(AH 0645 BK 0565)

000450 FT



INTER-AHD WILLIAM PENN HW
0250/0565 (SR0078 SEG 0155/0140)

000450 FT 1 0 00141 2 22 0000+00
NC RAMP D-4 RD

N MIDWAY RD
(T688)

INTER-BK RAMP A4 RD
(SR8006 SEG 0500/0645)

5 0250/0000 LENGTH(AH 0565 BK 0450)

000000 FT



INTER-AHD (APRA) BARRY C. BASHORE
RAMP B4 RD

(SR8006 SEG 0750/0000)
S MIDWAY RD

0010/0450 (T688)
LC TO S MIDWAY RD

0010/0419 (CONN)
000000 FT 1 0 00141 2 20 0000+00

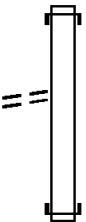

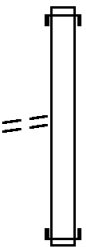
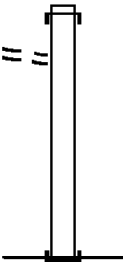
NC RAMP C-4 RD

INTER-BK WILLIAM PENN HW
(SR0078 SEG 0154/0267)

5 0010/0000 LENGTH(AH 0450 BK 0000)

EXTRACT DATE: 12/28/2024 ROADWAY MANAGEMENT SYSTEM PAGE NUMBER: 865
PRINT DATE: 12/30/2024 SLD COUNTY/SR - ANNUAL PRINT COUNTY: BERKS

DIR: E TOTAL LEN: .646 MI. DIST: 05-1 SR: 8005
LEFT MUN: CUMRU T RIGHT MUN: CUMRU T

	003411 FT		003411 FT INTER-AHD MORGANTOWN EX 0750/0737 (SR0176 SEG 0104/1954)
FROM 0724/0162 SH (CONN)	0750/0091 002674 FT		002674 FT 1 0 01011 2 07 0000+00 NC RAMP M RD INTER-BK FURNACE ST (SR0724 SEG 0162/1059) S 0750/0000 LENGTH(AH 0737 BK 0545)
TO 0724/0162 SH (CONN)	0500/0413 002129 FT		INTER-AHD FURNACE ST 0500/0545 (SR0724 SEG 0162/0382) 002129 FT 1 0 01011 2 05 0000+00 NC RAMP K RD INTER-BK MORGANTOWN EX (SR0176 SEG 0105/2110) S 0500/0000 LENGTH(AH 0545 BK 1103)
FROM 0724/0162 SH (CONN)	0250/0069 001026 FT		INTER-AHD MORGANTOWN EX 0250/1103 (SR0176 SEG 0105/0447) 001026 FT 1 0 01011 2 04 0000+00 NC RAMP J RD INTER-BK FURNACE ST (SR0724 SEG 0162/0439) S 0250/0000 LENGTH(AH 1103 BK 1026)
TO 0724/0162 SH (CONN)	0010/0928 000000 FT		INTER-AHD FURNACE ST 0010/1026 (SR0724 SEG 0162/1160) 000000 FT 1 0 01011 2 06 0000+00 NC RAMP L RD INTER-BK MORGANTOWN EX (SR0176 SEG 0104/0175) MFC BEGIN = F S 0010/0000 LENGTH(AH 1026 BK 0000)

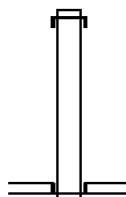
EXTRACT DATE: 12/28/2024 ROADWAY MANAGEMENT SYSTEM PAGE NUMBER: 864
PRINT DATE: 12/30/2024 SLD COUNTY/SR - ANNUAL PRINT COUNTY: BERKS

DIR: S TOTAL LEN: .462 MI.
LEFT MUN: BETHEL TOWNSHIP T

DIST: 05-1 SR: 8004
RIGHT MUN: BETHEL TOWNSHIP T

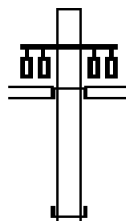
002437 FT

001872 FT



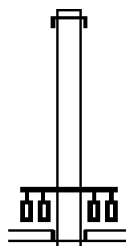
002437 FT
INTER-AHD WILLIAM PENN HW
0750/0565 (SR0078 SEG 0130/0040)
001872 FT 1 0 00141 2 06 0000+00
NC RAMP B-2 RD
LANCASTER AV
(SR0501 SEG 0110/1026)
INTER-BK RAMP C2 RD
(SR8004 SEG 0010/0634)
0750/0000 LENGTH(AH 0565 BK 0522)

001350 FT



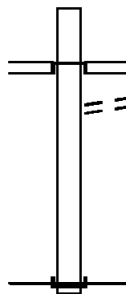
INTER-AHD RAMP D2 RD
(SR8004 SEG 0250/0000)
LANCASTER AV
(SR0501 SEG 0120/0299)
0500/0522
001350 FT 1 0 00141 2 04 0000+00
NC RAMP A-2 RD
INTER-BK WILLIAM PENN HW
(SR0078 SEG 0125/2628)
0500/0000 LENGTH(AH 0522 BK 0716)

000634 FT



INTER-AHD WILLIAM PENN HW
0250/0716 (SR0078 SEG 0125/1445)
000634 FT 1 0 00141 2 10 0000+00
NC RAMP D-2 RD
LANCASTER AV
(SR0501 SEG 0120/0299)
INTER-BK RAMP A2 RD
(SR8004 SEG 0500/0522)
0250/0000 LENGTH(AH 0716 BK 0634)

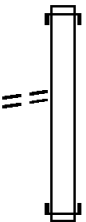
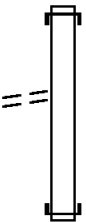
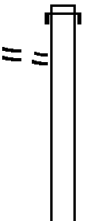

000000 FT



INTER-AHD RAMP B2 RD
(SR8004 SEG 0750/0000)
LANCASTER AV
(SR0501 SEG 0110/1026)
TO 0501/0110 SH
0010/0600 (CONN)
000000 FT 1 0 00141 2 08 0000+00
NC RAMP C-2 RD
INTER-BK WILLIAM PENN HW
(SR0078 SEG 0124/1513)
MFC BEGIN = F
0010/0000 LENGTH(AH 0634 BK 0000)

EXTRACT DATE: 12/28/2024 ROADWAY MANAGEMENT SYSTEM PAGE NUMBER: 863
PRINT DATE: 12/30/2024 SLD COUNTY/SR - ANNUAL PRINT COUNTY: BERKS

DIR: S TOTAL LEN: .615 MI. DIST: 05-1 SR: 8002
LEFT MUN: BETHEL TOWNSHIP T RIGHT MUN: BETHEL TOWNSHIP T

FROM 0645/0060 SH (CONN)	003246 FT		003246 FT INTER-AHD WILLIAM PENN HW 0750/0680 (SR0078 SEG 0104/0324)
	0750/0043 002566 FT		002566 FT 1 0 00141 2 01 0000+00 NC RAMP B-1 RD INTER-BK CAMP SWATARA RD (SR0645 SEG 0060/3397) 5 0750/0000 LENGTH(AH 0680 BK 0762)
TO 0645/0070 SH (CONN)	0500/0715 001804 FT		INTER-AHD CAMP SWATARA RD 0500/0762 (SR0645 SEG 0070/0329) 001804 FT 1 0 00141 2 00 0000+00 NC RAMP A-1 RD INTER-BK WILLIAM PENN HW (SR0078 SEG 0105/0390) 5 0500/0000 LENGTH(AH 0762 BK 0843)
FROM 0645/0070 SH (CONN)	0250/0067 000961 FT		INTER-AHD WILLIAM PENN HW 0250/0843 (SR0078 SEG 0101/1489) 000961 FT 1 0 00141 2 03 0000+00 NC RAMP D-1 RD INTER-BK CAMP SWATARA RD (SR0645 SEG 0070/0483) 5 0250/0000 LENGTH(AH 0843 BK 0961)
TO 0645/0060 SH (CONN)	0010/0908 000000 FT		INTER-AHD CAMP SWATARA RD 0010/0961 (SR0645 SEG 0060/3247) 000000 FT 1 0 00141 2 02 0000+00 NC RAMP C-1 RD INTER-BK WILLIAM PENN HW (SR0078 SEG 0100/1420) MFC BEGIN = F 5 0010/0000 LENGTH(AH 0961 BK 0000)

EXTRACT DATE: 12/28/2024 ROADWAY MANAGEMENT SYSTEM PAGE NUMBER: 862
PRINT DATE: 12/30/2024 SLD COUNTY/SR - ANNUAL PRINT COUNTY: BERKS

DIR: S TOTAL LEN: .734 MI. DIST: 05-1 SR: 8001
LEFT MUN: CAERNARVON T RIGHT MUN: CAERNARVON T

003875 FT

003875 FT
INTER-AHD SR 0176 SH
0750/1818 (SR0176 SEG 0006/1059)

002057 FT

002057 FT 0 0 00000 0 00 0000+00
NC RAMP Q RD
MORGANTOWN RD
(SR0010 SEG 0050/0492)
5 0750/0000 LENGTH(AH 1818 BK 2057)

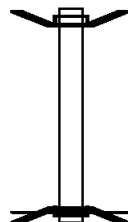
0500/2057 MORGANTOWN RD
(SR0010 SEG 0040/1984)

000000 FT

000000 FT 0 0 00000 0 00 0000+00
NC RAMP O RD
INTER-BK SR 0176 SH
(SR0176 SEG 0007/2312)
MFC BEGIN = F
5 0500/0000 LENGTH(AH 2057 BK 0000)

EXTRACT DATE: 12/28/2024 ROADWAY MANAGEMENT SYSTEM PAGE NUMBER: 861
 PRINT DATE: 12/30/2024 SLD COUNTY/SR - ANNUAL PRINT COUNTY: BERKS
 DIR: B TOTAL LEN: .028 MI. DIST: 05-1 SR: 4049
 LEFT MUN: HAMBURG B RIGHT MUN: HAMBURG B

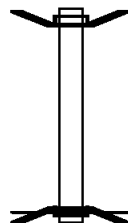
000148 FT
 000000 FT



000148 FT BMS EN 06/4049/0010/0000
 INTER-AHD FIFTH ST
 0010/0148 (BORO)
 000000 FT 0 0 00000 0 00 0000+00
 NC FIFTH ST
 INTER-BK FIFTH ST
 (BORO)
 I-78 EB
 BMSBG 06/4049/0010/0000
 MFC BEGIN = E
 0010/0000 LENGTH(AH 0148 BK 0000)

EXTRACT DATE: 12/28/2024 ROADWAY MANAGEMENT SYSTEM PAGE NUMBER: 860
 PRINT DATE: 12/30/2024 SLD COUNTY/SR - ANNUAL PRINT COUNTY: BERKS
 DIR: B TOTAL LEN: .030 MI. DIST: 05-1 SR: 4047
 LEFT MUN: UPPER BERN T RIGHT MUN: UPPER BERN T

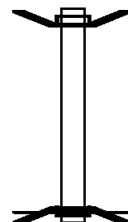
000157 FT
 000000 FT



000157 FT BMS EN 06/4047/0010/0000
 INTER-AHD N MILL RD
 0010/0157 (T667)
 000000 FT 0 0 00000 0 00 0000+00
 NC MI LL RD
 INTER-BK S MILL RD
 (T667)
 I-78 EB
 BMSBG 06/4047/0010/0000
 MFC BEGIN = E
 0010/0000 LENGTH(AH 0157 BK 0000)

EXTRACT DATE: 12/28/2024 ROADWAY MANAGEMENT SYSTEM PAGE NUMBER: 859
 PRINT DATE: 12/30/2024 SLD COUNTY/SR - ANNUAL PRINT COUNTY: BERKS
 DIR: B TOTAL LEN: .020 MI. DIST: 05-1 SR: 4045
 LEFT MUN: UPPER TULPEHOCKEN T RIGHT MUN: UPPER TULPEHOCKEN T

000107 FT
 000000 FT



000107 FT BMS EN 06/4045/0010/0000
 INTER-AHD NORTHKILL RD
 0010/0107 (T704)
 000000 FT 0 0 00000 0 00 0000+00
 NC NO NORTHKILL RD
 INTER-BK NORTHKILL RD
 (T704)
 I-78 WB
 BMSBG 06/4045/0010/0000
 MFC BEGIN = E
 0010/0000 LENGTH(AH 0107 BK 0000)

DIR: B TOTAL LEN: 4.167 MI. DIST: 05-1 SR: 4044
LEFT MUN: GREENWICH T RIGHT MUN: GREENWICH T

```
018079 FT 2 0 06127 0 00 0260+00
          015 "DIA CIRC CONCR
          LEN=0035 INSTALLED UNKN
```

DIR: B TOTAL LEN: 4.167 MI. DIST: 05-1 SR: 4044
LEFT MUN: GREENWICH T RIGHT MUN: GREENWICH T

EXTRACT DATE: 12/28/2024 ROADWAY MANAGEMENT SYSTEM PAGE NUMBER: 856
PRINT DATE: 12/30/2024 SLD COUNTY/SR - ANNUAL PRINT COUNTY: BERKS

DIR: B TOTAL LEN: 4.167 MI. DIST: 05-1 SR: 4044
LEFT MUN: WINDSOR T RIGHT MUN: WINDSOR T

OLD 22 SH
(SR4028 SEG 0180/0000) 0040/0000

008262 FT

0040/0630

018 "DIA CIRC METAL
LEN=0030 INSTALLED UNKN

008262 FT

2 0 06128 0 00 0082+86

5 0040/0000

OLD 22 SH
(SR4028 SEG 0180/0000)
LENGTH(AH 2175 BK 2745)

0030/2339

018 "DIA CIRC METAL
LEN=0030 INSTALLED UNKN

0030/1595

BLEILE RD
(T767)

005517 FT

0030/0854

018 "DIA CIRC METAL
LEN=0030 INSTALLED UNKN

5 0030/0000

005517 FT 2 0 06128 0 00 0055+55
LENGTH(AH 2745 BK 2657)

0020/2556

018 "DIA CIR PLASTIC
LEN=0030 INSTALLED UNKN

0020/1470

018 "DIA CIRC METAL
LEN=0035 INSTALLED 1998

002860 FT

0020/0866

018 "DIA CIRC METAL
LEN=0030 INSTALLED UNKN

5 0020/0000

002860 FT 2 0 06128 0 00 0029+94
LENGTH(AH 2657 BK 2860)

0010/2295

018 "DIA CIRC METAL
LEN=0035 INSTALLED UNKN

0010/1918

018 "DIA CIRC METAL
LEN=0035 INSTALLED UNKN

0010/1389

018 "DIA CIRC METAL
LEN=0035 INSTALLED UNKN

0010/0803

030 "DIA CIRC METAL
LEN=0040 INSTALLED UNKN

0010/0486

BMSSEN 06/4044/0010/0471
2 0 06128 0 00 0004+80

0010/0471

WINDSOR CREEK
BMSBG 06/4044/0010/0471

000000 FT

0010/0468

060"H 72"W OTHER STRUC
LEN=0040 INSTALLED UNKN

000000 FT

2 0 06128 0 00 0000+00

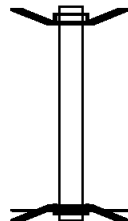
WINDSOR CASTLE RD
(SR1008 SEG 0040/0283) 0010/0000

5 0010/0000

WINDSOR CASTLE RD
NC MO NUMENT RD
MFC BEGIN = E
LENGTH(AH 2860 BK 0000)

EXTRACT DATE: 12/28/2024 ROADWAY MANAGEMENT SYSTEM PAGE NUMBER: 855
 PRINT DATE: 12/30/2024 SLD COUNTY/SR - ANNUAL PRINT COUNTY: BERKS
 DIR: B TOTAL LEN: .020 MI. DIST: 05-1 SR: 4043
 LEFT MUN: UPPER TULPEHOCKEN T RIGHT MUN: UPPER TULPEHOCKEN T

000107 FT
 000000 FT



000107 FT BMS EN 06/4043/0010/0000
 INTER-AHD POWER DR
 0010/0107 (T598)
 000000 FT 2 0 00000 0 00 0000+00
 NC POWER DR
 INTER-BK POWER DR
 (T598)
 I-78 WB
 BMSBG 06/4043/0010/0000
 MFC BEGIN = E
 0010/0000 LENGTH(AH 0107 BK 0000)

EXTRACT DATE: 12/28/2024 ROADWAY MANAGEMENT SYSTEM PAGE NUMBER: 854
PRINT DATE: 12/30/2024 SLD COUNTY/SR - ANNUAL PRINT COUNTY: BERKS

DIR: B TOTAL LEN: 1.646 MI. DIST: 05-1 SR: 4042
LEFT MUN: TILDEN T RIGHT MUN: TILDEN T

DUCK POND LN
(PRDR)

008684 FT

0034/0835

006671 FT

004563 FT

002513 FT

000000 FT

SALEM CHURCH RD
(SR4023 SEG 0060/0000) 0010/0000

==

==

==

==

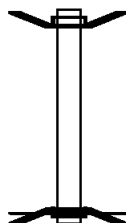
008684 FT BERNE RD
0034/2013 (TWP)
018 " DIA CIRC METAL
0034/1687 LEN=0030 INSTALLED 2021
018 " DIA CIRC METAL
0034/0992 LEN=0030 INSTALLED UNKN
040 " DIA CIRC METAL
0034/0965 LEN=0025 INSTALLED UNKN
064 " DIA CIRC METAL
0034/0625 LEN=0040 INSTALLED 1999
006671 FT 2 0 06194 0 00 0066+72
S 0034/0000 LENGTH(AH 2021 BK 2108)
018 " DIA CIRC METAL
0030/1884 LEN=0030 INSTALLED UNKN
018 " DIA CIRC METAL
0030/1487 LEN=0030 INSTALLED UNKN
015 " DIA CIRC CONCR
0030/0542 LEN=0035 INSTALLED UNKN
004563 FT 2 0 06194 0 00 0046+52
S 0030/0000 LENGTH(AH 2108 BK 2050)
015 " DIA CIRC METAL
0020/1870 LEN=0040 INSTALLED UNKN
POSSUM RD
0020/1374 (T663)
002513 FT 2 0 06194 0 00 0025+07
S 0020/0000 LENGTH(AH 2050 BK 2513)
018 " DIA CIR PLASTIC
0010/0043 LEN=0060 INSTALLED UNKN
000000 FT 2 0 06194 0 00 0000+00
SALEM CHURCH RD
(SR4023 SEG 0060/0000)
NC BA CHMOLL RD
MFC BEGIN = E
S 0010/0000 LENGTH(AH 2513 BK 0000)

EXTRACT DATE: 12/28/2024 ROADWAY MANAGEMENT SYSTEM PAGE NUMBER: 853
PRINT DATE: 12/30/2024 SLD COUNTY/SR - ANNUAL PRINT COUNTY: BERKS

DIR: B TOTAL LEN: .023 MI. DIST: 05-1 SR: 4041
LEFT MUN: BETHEL TOWNSHIP T RIGHT MUN: BETHEL TOWNSHIP T

000119 FT

000000 FT



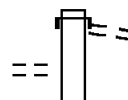
000119 FT BMS EN 06/4041/0010/0000
INTER-AHD N MIDWAY RD
0010/0119 (T688)
000000 FT 0 0 00000 0 00 0000+00
NC MI DWAY RD
INTER-BK S MIDWAY RD
(T688)
I-78 WB
BMSBG 06/4041/0010/0000
MFC BEGIN = E
0010/0000 LENGTH(AH 0119 BK 0000)

EXTRACT DATE: 12/28/2024 ROADWAY MANAGEMENT SYSTEM PAGE NUMBER: 852
PRINT DATE: 12/30/2024 SLD COUNTY/SR - ANNUAL PRINT COUNTY: BERKS
DIR: B TOTAL LEN: 7.686 MI. DIST: 05-1 SR: 4040
LEFT MUN: TILDEN T RIGHT MUN: TILDEN T

040584 FT

JALAPPA RD
(T740)

0300/3050



040584 FT
INTER-AHD

0300/3122

HEX HW
(SR4028 SEG.0050/0000)
ST. MICHAEL'S RD
(TWP)

036 "DIA CIRC CONCR

EXTRACT DATE: 12/28/2024 ROADWAY MANAGEMENT SYSTEM PAGE NUMBER: 851
PRINT DATE: 12/30/2024 SLD COUNTY/SR - ANNUAL PRINT COUNTY: BERKS

DIR: B TOTAL LEN: 7.686 MI. DIST: 05-1 SR: 4040
LEFT MUN: TILDEN T RIGHT MUN: TILDEN T

	0300/2820	LEN=0030	INSTALLED UNKN
	0300/2058	018 "DIA CIRC CONCR LEN=0030	INSTALLED UNKN
	0300/1675	018 "DIA CIRC CONCR LEN=0035	INSTALLED UNKN
	0300/0485	018 "DIA CIRC CONCR LEN=0035	INSTALLED UNKN
037462 FT	0300/0046	BMSSEN 06/4040/0300/0000	0 0 00000 0 00 0000+00
	037462 FT	WOLFE RUN	
	0300/0000	BMSBG 06/4040/0300/0000	LENGTH(AH 3122 BK 1806)
TILDEN RD (T716)	0290/1162	TILDEN RD (T716)	
	0290/0753	018 "DIA CIRC CONCR LEN=0030	INSTALLED UNKN
035656 FT	035656 FT	0 0 00000 0 00 0000+00	
MILL RD (T677)	0290/0000	MILL RD (T677)	
	0290/0000	LENGTH(AH 1806 BK 2044)	
	0280/2000	018 "DIA CIRC CONCR LEN=0040	INSTALLED UNKN
	0280/1947	BMSSEN 06/4040/0280/1901	0 0 00000 0 00 0000+00
	0280/1901	MILL CREEK	
	0280/0845	018 "DIA CIRC CONCR LEN=0030	INSTALLED UNKN
033612 FT	033612 FT	0 0 00000 0 00 0000+00	
	0280/0000	NC HEX HW TILDEN UPPER BERN T	
	0270/1750	LENGTH(AH 2044 BK 1900)	
	031712 FT	CREAMERY RD (T736)	
	031712 FT	2 0 00141 0 00 2158+50	
		MILL HILL RD (T718)	

DIST: 05-1 SR: 4040
RIGHT MUN: UPPER BERN T

DIST: 05-1 SR: 4040
RIGHT MUN: UPPER BERN T

DIR: B TOTAL LEN: 7.686 MI.
LEFT MUN: UPPER TULPEHOCKEN T

DIST: 05-1 SR: 4040
RIGHT MUN: UPPER TULPEHOCKEN T

POWER DR
(T598)

2 0 00141 0 00 1881+29 010181 FT
MILLER RD
(T657) 0160/000

0 1 2 2 9 4 F T

0160/1057

007863 FT

0180/0000 LENGTH(AH 2800 BK 2822)

0170/1463 036 "DIA CIRC CONCR
LEN=0030 INSTALLED UNKN

0170/0117 BMS EN 06/4040/0170/0100
2 0 00141 0 00 1902+42

0170/0100 BMSBG 06/4040/0170/0100
012294 FT 2 0 00141 0 00 1902+42

0170/0000 LENGTH(AH 2822 BK 2113)

0160/1207 018 "DIA CIRC CONCR
LEN=0030 INSTALLED UNKN

0160/1026 018 "DIA CIRC CONCR
LEN=0030 INSTALLED UNKN

010181 FT

S 0160/0000 LENGTH(AH 2113 BK 2318)
036 "DIA CIRC CONCR

0150/2150 LEN=0030 INSTALLED UNKN

0150/0011 BMS EN 06/4040/0150/0000
007863 FT 2 0 00141 0 00 1858+11

0150/0000 BMSBG 06/4040/0150/0000
LENGTH(AH 2318 BK 1980)

0140/0532 012 "DIA CIRC CONCR
LEN=0099 INSTALLED UNKN

0140/0370 LAKEVIEW
(T649)

EXTRACT DATE: 12/28/2024 ROADWAY MANAGEMENT SYSTEM PAGE NUMBER: 847
PRINT DATE: 12/30/2024 SLD COUNTY/SR - ANNUAL PRINT COUNTY: BERKS

DIR: B TOTAL LEN: 7.686 MI.
LEFT MUN: UPPER TULPEHOCKEN T

DIST: 05-1 SR: 4040
RIGHT MUN: UPPER TULPEHOCKEN T

2 0 00141 0 00 1838+31 005883 FT
BIRCH LN
(T652) 0140/0000

003573 FT

003573 FT

002573 FT

000000 FT

0140/0048 BMS EN 06/4040/0140/0030
2 0 00141 0 00 1838+31
LITTLE NORTHKILL CK
0140/0030 BMSBG 06/4040/0140/0030
005883 FT

0140/0000 LENGTH(AH 1980 BK 2310)
0130/2282 BMS EN 06/4040/0130/2270
2 0 00141 0 00 1814+88
BIRCH CREEK
0130/2270 BMSBG 06/4040/0130/2270

003573 FT 2 0 00141 0 00 1814+88
BERNVILLE RD
(SR0183 SEG 0370/0000)

INTER-BK MAIN ST
(SR4018 SEG 0100/2751)
0130/0000 LTH AH 002310 BK 000100
003573 FT
7124/0000 LTH AH 000100 BK 001000
INTER-AHD OLD RTE 22
0120/1000 (T721)

002573 FT 2 0 00141 0 00 1764+00
TRIANGLE RD
(T909)
0120/0000 LENGTH(AH 1000 BK 2573)
0110/1710 018 "DIA CIRC CONCR
LEN=0040 INSTALLED UNKN

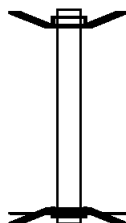
0110/0018 BMS EN 06/4040/0110/0000
000000 FT 2 0 00141 0 00 1738+32
NC OL D RTE 22
INTER-BK OLD RTE 22
(T721)
SWATARA CREEK
BMSBG 06/4040/0110/0000
MFC BEGIN = D
0110/0000 LENGTH(AH 2573 BK 0000)

EXTRACT DATE: 12/28/2024 ROADWAY MANAGEMENT SYSTEM PAGE NUMBER: 846
PRINT DATE: 12/30/2024 SLD COUNTY/SR - ANNUAL PRINT COUNTY: BERKS

DIR: B TOTAL LEN: .023 MI. DIST: 05-1 SR: 4039
LEFT MUN: BETHEL TOWNSHIP T RIGHT MUN: BETHEL TOWNSHIP T

000121 FT

000000 FT



000121 FT BMS EN 06/4039/0010/0000
INTER-AHD N AIRPORT RD
0010/0121 (T674)
000000 FT 0 0 00000 0 00 0000+00
NC AIRPORT RD
INTER-BK S AIRPORT RD
(T674)
I-78 WEST
BMSBG 06/4039/0010/0000
MFC BEGIN = E
0010/0000 LENGTH(AH 0121 BK 0000)

EXTRACT DATE: 12/28/2024 ROADWAY MANAGEMENT SYSTEM PAGE NUMBER: 845
PRINT DATE: 12/30/2024 SLD COUNTY/SR - ANNUAL PRINT COUNTY: BERKS

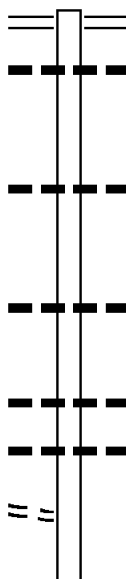
DIR: B TOTAL LEN: 2.574 MI. DIST: 05-1 SR: 4038
LEFT MUN: WINDSOR T RIGHT MUN: WINDSOR T

013589 FT

011430 FT

FOCHT LN
(T786)

0040/0274
008801 FT



013589 FT WINDSOR CASTLE RD
0050/2159 (SR1003 SEG 0190/1330)
048 "DIA CIRC METAL
0050/2000 LEN=0035 INSTALLED UNKN

0050/0800 015 "DIA CIRC ALUMIN
LEN=0035 INSTALLED UNKN

011430 FT 2 0 06189 0 00 0114+41
5 0050/0000 LENGTH(AH 2159 BK 2629)
018 "DIA CAST IRON
0040/2277 LEN=0035 INSTALLED UNKN

0040/1375 024 "DIA CIRC METAL
LEN=0040 INSTALLED UNKN
018 "DIA CIRC METAL
0040/1126 LEN=0035 INSTALLED UNKN

008801 FT 2 0 06189 0 00 0088+12
DREIBELBIS MILL RD

DIR: B WINDSOR TOTAL LEN: 2.574 MI. DIST: 05-1 SR: 4038
LEFT MUN: WINDSOR T RIGHT MUN: WINDSOR T

EXTRACT DATE: 12/28/2024 ROADWAY MANAGEMENT SYSTEM PAGE NUMBER: 843
PRINT DATE: 12/30/2024 SLD COUNTY/SR - ANNUAL PRINT COUNTY: BERKS
DIR: N TOTAL LEN: .000 MI. DIST: 05-1 SR: 4037
LEFT MUN: HAMBURG B RIGHT MUN: HAMBURG B

000000 FT
000000 FT



000000 FT
7020/0000 LENGTH(AH 3713 BK 2614)
000000 FT
7010/0000 LENGTH(AH 2614 BK 0000)

EXTRACT DATE: 12/28/2024 ROADWAY MANAGEMENT SYSTEM PAGE NUMBER: 842
 PRINT DATE: 12/30/2024 SLD COUNTY/SR - ANNUAL PRINT COUNTY: BERKS
 DIR: N TOTAL LEN: .000 MI. DIST: 05-1 SR: 4036
 LEFT MUN: HAMBURG B RIGHT MUN: HAMBURG B

000000 FT
 000000 FT
 000000 FT
 000000 FT
 000000 FT



000000 FT
 7050/0000 LENGTH(AH 2834 BK 2510)
 000000 FT
 7040/0000 LENGTH(AH 2510 BK 2477)
 000000 FT
 7030/0000 LENGTH(AH 2477 BK 2471)
 000000 FT
 7020/0000 LENGTH(AH 2471 BK 2544)
 000000 FT
 7010/0000 LENGTH(AH 2544 BK 0000)

EXTRACT DATE: 12/28/2024 ROADWAY MANAGEMENT SYSTEM PAGE NUMBER: 841
PRINT DATE: 12/30/2024 SLD COUNTY/SR - ANNUAL PRINT COUNTY: BERKS
DIR: N TOTAL LEN: 1.584 MI. DIST: 05-1 SR: 4035
LEFT MUN: HAMBURG B RIGHT MUN: HAMBURG B

008066 FT



008362 FT RAMP A RD
(SR8016 SEG 0250/0000)

DIST: 05-1 SR: 4035
RIGHT MUN: HAMBURG B

EXTRACT DATE: 12/28/2024 ROADWAY MANAGEMENT SYSTEM PAGE NUMBER: 839
PRINT DATE: 12/30/2024 SLD COUNTY/SR - ANNUAL PRINT COUNTY: BERKS

DIR: N TOTAL LEN: 1.584 MI. DIST: 05-1 SR: 4035
LEFT MUN: HAMBURG B RIGHT MUN: HAMBURG B

GRAND ST
(BORO) 0020/0313

2 0 06217 1 00 0000+00 003053 FT
WINDSOR ST
(BORO) 0020/0000

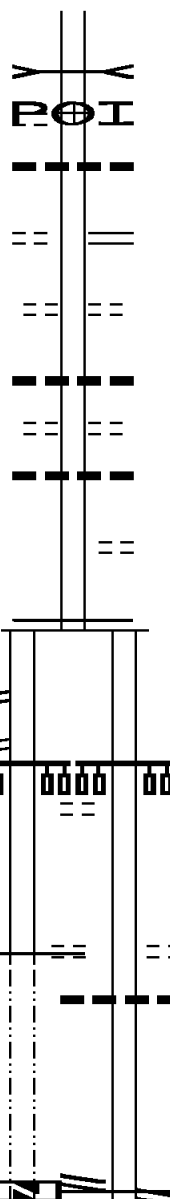
000341 FT

TO 0061/0340 SH
(CONN) 0015/0340
TO PA61(S) FROM SR 4035 0015/0315
(CONN)
FROM 0061/0341 SH
(CONN)

0 0 00000 0 00 0000+00 000000 FT
NC SOUTH FOURTH ST

WOODLAND RD
(BORO)
MFC BEGIN = D
LTH AH 000341 BK 000295 0015/0000

000000 FT
LTH AH 000295 BK 000000 7011/0000



0020/0879 T. SCHUYLKILL
STRUCTURE LENGTH 13 FT
BMSID 06/4035/0020/0879

0020/0313 (APRA) KREITZ MOTOR EXP
015 "DIA CIRC METAL
LEN=0035 INSTALLED UNKN
0020/0260 WINDSOR ST
003349 FT (SR1008 SEG 0010/0000)

0020/0000 LENGTH(AH 3423 BK 2712)

0016/2074 ARCH ST
(BORO)

0016/1471 018 "DIA CIRC CONCR
LEN=0099 INSTALLED UNKN
MAPLE ST

0016/1463 (BORO)

0016/1347 018 "DIA CIRC METAL
LEN=0030 INSTALLED UNKN

0016/0480 HAWK RIDGE DR
(BORO)
0 0 00000 0 00 0000+00
000637 FT MFC BEGIN = D

0016/0000 LENGTH(AH 2712 BK 0342)

FROM 0061/0341 SH
(CONN)

0014/0182

000295 FT 2 0 06125 0 01 0505+87
WOODLAND RD

0014/0000 LENGTH(AH 0342 BK 0295)
018 "DIA CIRC CONCR
LEN=0050 INSTALLED UNKN
0010/0257 2 0 06125 0 01 0509+91
000000 FT SR 0061 SH

NC SOUTH FOURTH ST

0010/0000 (SR0061 SEG 0340/0188)
SR 0061 SH
(SR0061 SEG 0340/0188)
MFC BEGIN = D
LENGTH(AH 0295 BK 0000)

EXTRACT DATE: 12/28/2024 ROADWAY MANAGEMENT SYSTEM PAGE NUMBER: 838
PRINT DATE: 12/30/2024 SLD COUNTY/SR - ANNUAL PRINT COUNTY: BERKS
DIR: B TOTAL LEN: .000 MI. DIST: 05-1 SR: 4034
LEFT MUN: ONTELAUNEE T RIGHT MUN: ONTELAUNEE T

000000 FT
000000 FT



000000 FT
7020/0000 LENGTH(AH 3238 BK 2580)
000000 FT
7010/0000 LENGTH(AH 2580 BK 0000)

EXTRACT DATE: 12/28/2024 ROADWAY MANAGEMENT SYSTEM PAGE NUMBER: 837
PRINT DATE: 12/30/2024 SLD COUNTY/SR - ANNUAL PRINT COUNTY: BERKS
DIR: B TOTAL LEN: 1.387 MI. DIST: 05-1 SR: 4033
LEFT MUN: ONTELAUNEE T RIGHT MUN: ONTELAUNEE T

007324 FT



007324 FT
7050/0000 LENGTH(AH 3529 BK 2397)

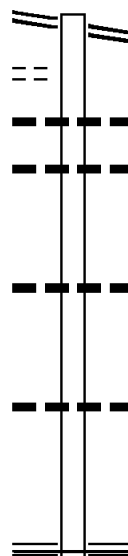
DIST: 05-1 SR: 4033
RIGHT MUN: ONTELAUNEE T

EXTRACT DATE: 12/28/2024 ROADWAY MANAGEMENT SYSTEM PAGE NUMBER: 835
PRINT DATE: 12/30/2024 SLD COUNTY/SR - ANNUAL PRINT COUNTY: BERKS

DIR: B TOTAL LEN: .699 MI. DIST: 05-1 SR: 4032
LEFT MUN: ONTELAUNEE T RIGHT MUN: ONTELAUNEE T

ALLENTOWN PK 003693 FT
(SR2005 SEG 0150/1455) 0010/3693
WILLOWCREEK RD
(T707) 0010/3158

000000 FT



003693 FT ALLENTOWN PK
0010/3693 (SR2005 SEG 0150/1455)

0010/3110 018 "DIA CIRC METAL
LEN=0030 INSTALLED UNKN
0010/2670 018 "DIA CIRC METAL
LEN=0030 INSTALLED UNKN

0010/1369 018 "DIA CIRC METAL
LEN=0030 INSTALLED UNKN

0010/0085 018 "DIA CIRC CONCR
LEN=0030 INSTALLED UNKN
000000 FT 2 0 06043 0 01 0179+25
NC HULLER LN
LEESPORT AV
(SR1004 SEG 0040/0000)
MFC BEGIN = E
0010/0000 LENGTH(AH 3693 BK 0000)

EXTRACT DATE: 12/28/2024 ROADWAY MANAGEMENT SYSTEM PAGE NUMBER: 834
PRINT DATE: 12/30/2024 SLD COUNTY/SR - ANNUAL PRINT COUNTY: BERKS

DIR: B TOTAL LEN: 1.378 MI. DIST: 05-1 SR: 4031
LEFT MUN: ONTELAUNEE T RIGHT MUN: ONTELAUNEE T

007278 FT		007278 FT SHOEMAKERSVILLE RD
		0030/2362 (SR4033 SEG 0020/0000)
		036"H 24"W METAL UNKN
		0030/2293 LEN=0025 INSTALLED UNKN
		0030/1210 048 "DIA CIRC METAL
		LEN=0040 INSTALLED UNKN
004916 FT		004916 FT 2 0 06200 0 00 0049+31
		NC OHLINGER RD
		5 0030/0000 LENGTH(AH 2362 BK 2100)
ONTELAUNEE DR (T752)	0020/0783	
		0020/0363 018 "DIA CIRC METAL
		LEN=0030 INSTALLED UNKN
		0020/0075 018 "DIA CIRC METAL
		LEN=0030 INSTALLED UNKN
002816 FT		002816 FT 2 0 06200 0 00 0027+60
		ONTELAUNEE DR
		(T752)
		5 0020/0000 LENGTH(AH 2100 BK 2816)
GERNANTS CHURCH RD (T713)	0010/1708	
TODD DR		NC GERNANTS CHURCH RD
(TWP)	0010/1269	
TRAILER DR		
(TWP)	0010/0868	
		0010/0542 018 "DIA CIR PLASTIC
		LEN=0040 INSTALLED UNKN
		000000 FT 2 0 06200 0 00 0000+00
		KINDT CORNER RD
		(SR1003 SEG 0050/1542)
		NC CIDER MILL RUN RD
KINDT CORNER RD (SR1003 SEG 0050/1542)	0010/0000	MFC BEGIN = E
		5 0010/0000 LENGTH(AH 2816 BK 0000)

EXTRACT DATE: 12/28/2024 ROADWAY MANAGEMENT SYSTEM PAGE NUMBER: 833
PRINT DATE: 12/30/2024 SLD COUNTY/SR - ANNUAL PRINT COUNTY: BERKS

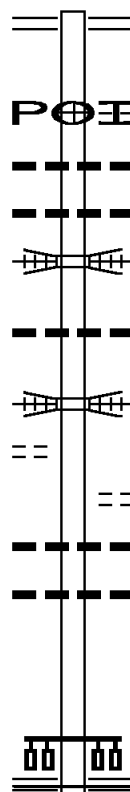
DIR: B TOTAL LEN: 7.313 MI. DIST: 05-1 SR: 4030
LEFT MUN: ONTELAUNEE T RIGHT MUN: ONTELAUNEE T

KOCH RD
(T755)

038614 FT

0130/0457

035079 FT



038614 FT LEESPORT AV
0130/3535 (SR1004 SEG 0030/0000)
(APRA) ROYAL GREEN MET.
ROYAL GREEN MET. RECY C
(PRDR)
0130/2704 018 "DIA CIRC CONCR
LEN=0050 INSTALLED UNKN
0130/2690 024 "DIA CIRC OTHER
LEN=0060 INSTALLED UNKN
0130/2460 READING, BLUE MOUNTAIN
0130/2421 OVERPASS IS RR X-ING
036 "DIA CIR PLASTIC
0130/1800 LEN=0050 INSTALLED UNKN
READING, BLUE MOUNTAIN
0130/0986 OVERPASS IS RR X-ING
WINGCO LN
0130/0350 (T962)
018 "DIA CIRC CONCR
LEN=0040 INSTALLED UNKN
018 "DIA CIRC CONCR
0130/0062 LEN=0062 INSTALLED UNKN
035079 FT 2 0 06043 0 01 0137+14
NC HU LLER LN
POTTSVILLE PK
(SR0061 SEG 0130/1598)
(SR0061 SEG 0131/1609)
MFC BEGIN = E
0130/0000 LENGTH(AH 3535 BK 2201)

DIST: 05-1 SR: 4030
RIGHT MUN: ONTELAUNEE T

EXTRACT DATE: 12/28/2024 ROADWAY MANAGEMENT SYSTEM PAGE NUMBER: 831
PRINT DATE: 12/30/2024 SLD COUNTY/SR - ANNUAL PRINT COUNTY: BERKS

DIR: B TOTAL LEN: 7.313 MI. DIST: 05-1 SR: 4030
LEFT MUN: BERN TOWNSHIP T RIGHT MUN: BERN TOWNSHIP T

2 0 06043 0 00 0025+35 024017 FT
SILLMAN LN
(T568) 0100/0000

021551 FT
MAIN ST
(SR1003 SEG 0010/0000) 0090/0000

019294 FT

016403 FT

024017 FT

5 0100/0000 LENGTH(AH 2928 BK 2466)
W LEESPORT RD
0090/1935 (TWP)
036 "DIA CIRC METAL
LEN=0030 INSTALLED UNKN
0090/1878 048 "DIA CIRC METAL
LEN=0030 INSTALLED UNKN
0090/1862

021551 FT 2 0 06043 0 00 0000+00
NC CROSS KEYS RD

5 0090/0000 LENGTH(AH 2466 BK 2257)
012 "DIA CIRC METAL
LEN=0030 INSTALLED UNKN
0080/1678

0080/0896 018 "DIA CIRC METAL
LEN=0030 INSTALLED UNKN

0080/0207 042 "DIA CIRC METAL
LEN=0025 INSTALLED UNKN
019294 FT 1 0 00661 0 00 0193+31
WHITE OAK LN
(TWP)

5 0080/0000 LENGTH(AH 2257 BK 2891)

0070/2043 018 "DIA CIRC METAL
LEN=0030 INSTALLED UNKN

0070/0958 018 "DIA CIRC METAL
LEN=0027 INSTALLED UNKN

0070/0528 018 "DIA CIRC METAL
LEN=0045 INSTALLED UNKN

0070/0048 018 "DIA CIRC METAL
LEN=0045 INSTALLED UNKN
016403 FT 1 0 00661 0 00 0166+05
SNYDER DR
(T570)

5 0070/0000 LENGTH(AH 2891 BK 3608)

0060/3481 018 "DIA CIRC METAL
LEN=0030 INSTALLED UNKN

018 "DIA CIRC METAL

EXTRACT DATE: 12/28/2024 ROADWAY MANAGEMENT SYSTEM PAGE NUMBER: 830
PRINT DATE: 12/30/2024 SLD COUNTY/SR - ANNUAL PRINT COUNTY: BERKS

DIR: B TOTAL LEN: 7.313 MI. DIST: 05-1 SR: 4030
LEFT MUN: BERN TOWNSHIP T RIGHT MUN: BERN TOWNSHIP T

ZEIGLER RD
(T527)

0060/2103

1 0 00661 0 00 0128+14 012795 FT
FAIRVIEW DR
(T558)

0060/0000

1 0 00661 0 00 0077+90 007771 FT
TOBIAS LN
(T523)

0040/0000

0060/2762	LEN=0030	INSTALLED UNKN
0060/2097	018 "DIA CIRC METAL LEN=0030	INSTALLED UNKN
0060/1022	018 "DIA CIRC METAL LEN=0027	INSTALLED UNKN
012795 FT	FAIRVIEW DR (T558)	
0060/0000	LENGTH(AH 3608 BK 2799)	
0050/1721	018 "DIA CIRC METAL LEN=0030	INSTALLED UNKN
0050/0972	018 "DIA CIRC METAL LEN=0030	INSTALLED UNKN
0050/0663	018 "DIA CIRC METAL LEN=0030	INSTALLED UNKN
009996 FT	1 0 00661 0 00 0100+38 STRAUSE LN (TWP)	
0050/0000	LENGTH(AH 2799 BK 2225)	
0040/2129	036 "DIA CIRC METAL LEN=0030	INSTALLED UNKN
0040/1697	012 "DIA CIRC METAL LEN=0027	INSTALLED UNKN
0040/1534	022 "DIA CIRC METAL LEN=0027	INSTALLED UNKN
0040/0572	SEIFRIT LN (T523)	
0040/0492	048 "DIA CIRC METAL LEN=0035	INSTALLED UNKN
007771 FT		
0040/0000	LENGTH(AH 2225 BK 2765)	
0030/2138	018 "DIA CIRC METAL LEN=0027	INSTALLED UNKN
0030/1980	018 "DIA CIR UNKNOWN LEN=0060	INSTALLED UNKN

EXTRACT DATE: 12/28/2024 ROADWAY MANAGEMENT SYSTEM PAGE NUMBER: 829
PRINT DATE: 12/30/2024 SLD COUNTY/SR - ANNUAL PRINT COUNTY: BERKS

DIR: B TOTAL LEN: 7.313 MI. DIST: 05-1 SR: 4030
LEFT MUN: BERN TOWNSHIP T RIGHT MUN: BERN TOWNSHIP T

005006 FT

002735 FT

PLUM CREEK RD
(SR4017 SEG 0010/0000) 0010/1657

1 0 00661 0 00 0000+00 000000 FT
BERNVILLE RD
(SR0183 SEG 0150/0000) 0010/0000

0030/1112	018 "DIA CIR PLASTIC
0030/0620	LEN=0030 INSTALLED UNKN
0030/0070	012 "DIA CIRC METAL
005006 FT	LEN=0027 INSTALLED UNKN
	012 "DIA CIRC METAL
	LEN=0027 INSTALLED UNKN
	1 0 00661 0 00 0047+97
	POSSUM LN
	(T521)
	BERN TOWNSHIP
	PENN T
0030/0000	LENGTH(AH 2765 BK 2271)
0020/2165	020 "DIA CIRC CONCR
0020/2046	LEN=0028 INSTALLED UNKN
	012 "DIA CIRC METAL
	LEN=0030 INSTALLED UNKN
002735 FT	1 0 00661 0 00 0027+72
0020/0000	LENGTH(AH 2271 BK 2735)
0010/2599	018 "DIA CIRC METAL
0010/2295	LEN=0030 INSTALLED UNKN
0010/1873	018 "DIA CIRC CONCR
	018 "DIA CIR PLASTIC
	LEN=0035 INSTALLED 2021
	NC GRANGE RD
0010/1593	018 "DIA CIRC METAL
	LEN=0045 INSTALLED UNKN
0010/0162	BMS EN 06/4030/0010/0147
	0 0 00000 0 00 0000+00
0010/0147	TRIB. PLUM CK
0010/0131	BMSBG 06/4030/0010/0147
	PENN
	BERN TOWNSHIP T
	NC PLUM CREEK RD
	BERNVILLE RD
	(SR0183 SEG 0150/0000)
INTER-BK	PALISADES DR
000000 FT	(TWP)
0010/0000	MFC BEGIN = D
	LENGTH(AH 2735 BK 0000)

EXTRACT DATE: 12/28/2024 ROADWAY MANAGEMENT SYSTEM PAGE NUMBER: 828
PRINT DATE: 12/30/2024 SLD COUNTY/SR - ANNUAL PRINT COUNTY: BERKS

DIR: B TOTAL LEN: 1.032 MI. DIST: 05-1 SR: 4029
LEFT MUN: ONTELAUNEE T RIGHT MUN: ONTELAUNEE T

005450 FT		005450 FT	INTER-AHD	ONTELAUNEE DR (T752)
		0020/2797	KINDT	CORNER RD
		0020/2420	(SR1003	SEG 0060/0000)
			016 "DIA	CIRC METAL
			LEN=0040	INSTALLED UNKN
		0020/0466	018 "DIA	CIRC METAL
		002653 FT	LEN=0036	INSTALLED UNKN
1 0 00506 0 00 0085+00 002653 FT		0020/0000	LENGTH(AH 2797	BK 2653)
ASHLEY WY			018"H 00"W	MULT METAL
(TWP)			LEN=0065	INSTALLED UNKN
			016 "DIA	CIRC METAL
			LEN=0075	INSTALLED UNKN
		000000 FT	1 0 00506 0 00 0114+37	
			NC ON	ONTELAUNEE DR
				LAKE SHORE DR
				(SR0073 SEG 0020/0000)
			INTER-BK	ONTELAUNEE DR
				(T752)
			MFC BEGIN = D	
			0010/0000	LENGTH(AH 2653 BK 0000)

EXTRACT DATE: 12/28/2024 ROADWAY MANAGEMENT SYSTEM PAGE NUMBER: 827
PRINT DATE: 12/30/2024 SLD COUNTY/SR - ANNUAL PRINT COUNTY: BERKS
DIR: B TOTAL LEN: 17.408 MI. DIST: 05-1 SR: 4028
LEFT MUN: GREENWICH T RIGHT MUN: GREENWICH T

091912 FT



091912 FT AH-LEHIGH
INTER-AHD OLD ROUTE 22

(39)

EXTRACT DATE: 12/28/2024 ROADWAY MANAGEMENT SYSTEM PAGE NUMBER: 826
PRINT DATE: 12/30/2024 SLD COUNTY/SR - ANNUAL PRINT COUNTY: BERKS

DIR: B TOTAL LEN: 17.408 MI.
LEFT MUN: GREENWICH T

DIST: 05-1 SR: 4028
RIGHT MUN: GREENWICH T

CREEK RD
(PRDR)

0380/0750

LUTZ RD
(T802)

089530 FT

0380/0000

2 0 00285 1 00 0355+08 086866 FT
PARKER DR
(T804)

0370/0000

GREEN ACRES RD
(PRDR)

0360/2496

KUNKEL RD
(T776)

2 0 00285 1 00 0322+16 083574 FT
TEDWAY AV
(T840)

0360/0528

083574 FT

0360/0000

JAY LN
(T841)

0350/1400

0380/2382 (SR3022 SEG 0010/0000)

0380/1532 STUMP RD
(T801)

0380/0600 MILL CREEK
STRUCTURE LENGTH 16 FT
BMSID 06/4028/0380/0600

089530 FT 2 0 00285 1 00 0382+12

0380/0000 HIGHLAND DR
(PRDR)
LENGTH(AH 2382 BK 2664)

0370/1729 CARDINAL DR
(PRDR)

086866 FT GENSINGER RD
(T796)
0370/0000 LENGTH(AH 2664 BK 3292)

083574 FT
0360/0000 LENGTH(AH 3292 BK 3500)

0350/1030 CHURCH RD
(T777)

EXTRACT DATE: 12/28/2024 ROADWAY MANAGEMENT SYSTEM PAGE NUMBER: 825
PRINT DATE: 12/30/2024 SLD COUNTY/SR - ANNUAL PRINT COUNTY: BERKS

DIR: B TOTAL LEN: 17.408 MI. DIST: 05-1 SR: 4028
LEFT MUN: GREENWICH T RIGHT MUN: GREENWICH T

LONG LANE RD
(TBC)

080074 FT

0350/0000

080074 FT 2 0 00285 1 00 0287+16
LONG LANE RD

5 0350/0000 LENGTH(AH 3500 BK 2962)

077112 FT

077112 FT 2 0 00285 1 00 0257+74
KRUMSVILLE RD
(SR0737 SEG 0110/0851)

5 0340/0000 LENGTH(AH 2962 BK 2000)

075112 FT

075112 FT 2 0 00285 1 00 0238+95
5 0330/0000 LENGTH(AH 2000 BK 1942)

073170 FT

073170 FT 2 0 00285 1 00 0219+17
I-78 EB

5 0320/0000 OP ID 06/0078/0394/1333
LENGTH(AH 1942 BK 2875)
SNOWMOBILE RD

0310/2746 (T974)
0310/2397 BMSSEN 06/4028/0310/2375
2 0 00285 1 00 0190+42

0310/2375 TRIB. MAIDEN CREEK
BMSBG 06/4028/0310/2375

070295 FT

070295 FT 2 0 00285 1 00 0190+42
5 0310/0000 LENGTH(AH 2875 BK 2625)

EXTRACT DATE: 12/28/2024 ROADWAY MANAGEMENT SYSTEM PAGE NUMBER: 824
PRINT DATE: 12/30/2024 SLD COUNTY/SR - ANNUAL PRINT COUNTY: BERKS

DIR: B TOTAL LEN: 17.408 MI. DIST: 05-1 SR: 4028
LEFT MUN: GREENWICH T RIGHT MUN: GREENWICH T

HAUSMAN RD
(T771)

0300/0647

067670 FT

064553 FT

061700 FT

2 0 00285 1 00 0092+77 060406 FT
DONAT RD
(SR1015 SEG 0080/0000) 0274/0000

0300/0647 SUTTER RD
(T772)

0300/0017 BMS EN 06/4028/0300/0000
067670 FT 2 0 00285 1 00 0164+17
MAIDEN CREEK
BMSBG 06/4028/0300/0000
5 0300/0000 LENGTH(AH 2625 BK 3117)

0290/0022 BMS EN 06/4028/0290/0000
064553 FT 2 0 00285 1 00 0133+00
TRIB TO MAIDEN CREEK
BMSBG 06/4028/0290/0000
5 0290/0000 LENGTH(AH 3117 BK 2853)

061700 FT 2 0 00285 1 00 0105+00
KOHLEERS HILL RD
(TWP)
5 0280/0000 LENGTH(AH 2853 BK 1294)
015 " DIA CIRC CONCR
0274/1234 LEN=0050 INSTALLED UNKN
0274/0904 BMS EN 06/4028/0274/0887
2 0 00285 1 00 0092+77
TR. MAIDEN CK
0274/0887 BMSBG 06/4028/0274/0887

060406 FT
5 0274/0000 LENGTH(AH 1294 BK 2384)

EXTRACT DATE: 12/28/2024 ROADWAY MANAGEMENT SYSTEM PAGE NUMBER: 823
PRINT DATE: 12/30/2024 SLD COUNTY/SR - ANNUAL PRINT COUNTY: BERKS

DIR: B TOTAL LEN: 17.408 MI. DIST: 05-1 SR: 4028
LEFT MUN: GREENWICH T RIGHT MUN: GREENWICH T

	058022 FT			058022 FT	2 0 00285 1 00 0068+43
				0270/0000	LENGTH(AH 2384 BK 2426)
2 0 00285 1 00 0043+74	055596 FT			055596 FT	
SADDLE RD	0260/0000	==		0260/0000	LENGTH(AH 2426 BK 1884)
(T812)					
	053712 FT			053712 FT	2 0 00285 1 00 0024+89
					DREIBELBIS STATION RD
					(T813)
				0250/0000	LENGTH(AH 1884 BK 1926)
				0240/1865	BMSSEN 06/4028/0240/1807
					2 0 00285 1 00 0006+00
				0240/1807	TRIBUTARY MAIDEN CREEK
					BMSBG 06/4028/0240/1807
PENN ST	0240/1128	==		0240/0723	BMSSEN 06/4028/0240/0506
(T966)				0240/0581	GREENWICH
					LENHARTSVILLE B
					2 0 00285 1 00 0006+00
				0240/0558	MAIDEN CREEK
	051786 FT			0240/0558	BMSBG 06/4028/0240/0506
				051786 FT	2 0 00285 1 00 0006+00
					SR 0143 SH
					(SR0143 SEG 0130/2219)
SR 0143 SH	0240/0000			NC OL	LD ROUTE 22
(SR0143 SEG 0130/2219)	051786 FT			0240/0000	LTH AH 001926 BK 000100
				051786 FT	
				7234/0000	LTH AH 000100 BK 001564
WILLOW ST	0230/1564			INTER-AHD	CHESTNUT ST
(SR0143 SEG 0134/0000)				0230/1564	(SR0143 SEG 0134/0000)
					018 "DIA CIRC CONCR
				0230/1495	LEN=0069 INSTALLED UNKN
PARK AV	0230/1183	==			
(BORO)					

EXTRACT DATE: 12/28/2024 ROADWAY MANAGEMENT SYSTEM PAGE NUMBER: 822
PRINT DATE: 12/30/2024 SLD COUNTY/SR - ANNUAL PRINT COUNTY: BERKS

DIR: B TOTAL LEN: 17.408 MI. DIST: 05-1 SR: 4028
LEFT MUN: LENHARTSVILLE B RIGHT MUN: LENHARTSVILLE B

MET ED RD
(T793)

050222 FT

0220/2643

046912 FT

045228 FT

0230/1169	018 "DIA CIRC CONCR LEN=0099	INSTALLED UNKN
0230/0734	018 "DIA CIRC CONCR LEN=0099	INSTALLED UNKN
050222 FT	2 0 06224 0 00 0000+00	
	NC PENN ST	
	LENHARTSVILLE	
	GREENWICH T	
0230/0000	LENGTH(AH 1564 BK 3310) 015 "DIA CIRC CONCR	
0220/3281	LEN=0040	INSTALLED UNKN
0220/2911	015 "DIA CIRC CONCR LEN=0040	INSTALLED UNKN
0220/1909	015 "DIA CIRC CONCR LEN=0040	INSTALLED UNKN
0220/1560	015 "DIA CIRC CONCR LEN=0040	INSTALLED UNKN
0220/0020	015 "DIA CIRC CONCR LEN=0040	INSTALLED UNKN
046912 FT	2 0 06226 0 00 0091+35	
	HILL TOP RD	
	(T964)	
0220/0000	LENGTH(AH 3310 BK 1684) 015 "DIA CIRC CONCR	
0210/1589	LEN=0040	INSTALLED UNKN
0210/0881	015 "DIA CIRC CONCR LEN=0040	INSTALLED UNKN
0210/0692	GREENWICH WINDSOR T	
045228 FT	2 0 06226 0 00 0075+21	
0210/0000	LENGTH(AH 1684 BK 2515) 015 "DIA CIRC CONCR	
0200/2390	LEN=0040	INSTALLED UNKN
0200/1572	015 "DIA CIRC CONCR LEN=0035	INSTALLED UNKN
0200/1549	CLAUSS RD (T504)	
0200/1522	015 "DIA CIRC CONCR LEN=0040	INSTALLED UNKN

EXTRACT DATE: 12/28/2024 ROADWAY MANAGEMENT SYSTEM PAGE NUMBER: 821
PRINT DATE: 12/30/2024 SLD COUNTY/SR - ANNUAL PRINT COUNTY: BERKS

DIR: B TOTAL LEN: 17.408 MI. DIST: 05-1 SR: 4028
LEFT MUN: WINDSOR T RIGHT MUN: WINDSOR T

042713 FT	042713 FT	2 0 06226 0 00 0050+06
	S 0200/0000	LENGTH(AH 2515 BK 2419)
	0190/2240	015 "DIA CIRC CONCR LEN=0035 INSTALLED UNKN
CHRIS DR (TWP)	0190/1253	015 "DIA CIRC CONCR LEN=0035 INSTALLED UNKN
040294 FT	040294 FT	2 0 06226 0 00 0025+76
	S 0190/0000	SUNDAY RD (T802) LENGTH(AH 2419 BK 2576)
	0180/2576	012 "DIA CIRC CONCR LEN=0035 INSTALLED UNKN
	0180/2236	015 "DIA CIRC CONCR LEN=0035 INSTALLED UNKN
	0180/1140	024 "DIA CIRC CONCR LEN=0035 INSTALLED UNKN
2 0 06226 0 00 0000+00 037718 FT MONUMENT RD (SR4044 SEG 0040/0000) 0180/0000	037718 FT	MONUMENT RD (SR4044 SEG 0040/0000)
	S 0180/0000	LENGTH(AH 2576 BK 2315)
	0170/2266	015 "DIA CIRC CONCR LEN=0030 INSTALLED UNKN
	0170/1388	015 "DIA CIRC CONCR LEN=0040 INSTALLED UNKN
	0170/0314	015 "DIA CIRC CONCR LEN=0040 INSTALLED UNKN
2 0 06225 0 00 0086+05 035403 FT RESERVIOR RD (T808) 0170/0000	035403 FT	
	S 0170/0000	LENGTH(AH 2315 BK 3296)
	0160/3285	036 "DIA CIRC CONCR LEN=0060 INSTALLED UNKN

EXTRACT DATE: 12/28/2024 ROADWAY MANAGEMENT SYSTEM PAGE NUMBER: 820
PRINT DATE: 12/30/2024 SLD COUNTY/SR - ANNUAL PRINT COUNTY: BERKS

DIR: B TOTAL LEN: 17.408 MI. DIST: 05-1 SR: 4028
LEFT MUN: WINDSOR T RIGHT MUN: WINDSOR T

	--		0160/1791	018 "DIA CIRC CONCR LEN=0099 INSTALLED UNKN POND VIEW DR
	=		0160/1379	(TWP)
	--		0160/0872	024 "DIA CIRC CONCR LEN=0035 INSTALLED UNKN WILLOW ST
	=		0160/0821	(T970)
032107 FT			032107 FT	2 0 06225 0 00 0054+51 VALLEY RD
	=		5 0160/0000	(T806) LENGTH(AH 3296 BK 2917)
	=		0150/2289	FRANCIS RD (TB12)
	=		0150/1638	MABEL LN (TB11)
	--		0150/1242	015 "DIA CIRC CONCR LEN=0035 INSTALLED UNKN
	--		0150/0199	015 "DIA CIRC CONCR LEN=0040 INSTALLED UNKN
029190 FT			029190 FT	2 0 06225 0 00 0025+47
	5		0150/0000	LENGTH(AH 2917 BK 2755)
	--		0140/1791	015 "DIA CIRC CONCR LEN=0035 INSTALLED UNKN
	=		0140/0912	HELENE CT (BORO)
	--		0140/0740	015 "DIA CIRC CONCR LEN=0040 INSTALLED UNKN WINDSOR
	--		0140/0398	HAMBURG B
026435 FT			026435 FT	2 0 06225 0 00 0000+00
FRANKLIN ST (BORO)			NC OL	D RTE 22
	=		5 0140/0000	LENGTH(AH 2755 BK 1238) FRANKLIN AV
	=		0130/1086	(BORO)
	=		0130/0546	VILLA CT (BORO)
2 0 06046 7 00 0060+38 025197 FT			025197 FT	
BELMONT AV (BORO)			5 0130/0000	LENGTH(AH 1238 BK 1593)
CHURCH ST				CHURCH ST

EXTRACT DATE: 12/28/2024 ROADWAY MANAGEMENT SYSTEM PAGE NUMBER: 819
PRINT DATE: 12/30/2024 SLD COUNTY/SR - ANNUAL PRINT COUNTY: BERKS

DIR: B TOTAL LEN: 17.408 MI. DIST: 05-1 SR: 4028
LEFT MUN: HAMBURG B RIGHT MUN: HAMBURG B

Location	Stationing	Notes
(BORO)	0120/0867	0120/0867 (BORO)
		0120/0580 BMSSEN 06/4028/0120/0541
		0 0 00000 0 00 0000+00
		MILL CREEK
		0120/0541 BMSBG 06/4028/0120/0541
FIFTH ST (BORO)	0120/0419	PRIMROSE ST
		(BORO)
	023604 FT	2 0 06046 7 00 0044+43
		FOURTH ST
		(SR4035 SEG 0020/2181)
		0120/0000 LENGTH(AH 1593 BK 1787)
		APPLE AL
		(BORO)
		0110/1560 015 "DIA CIRC CONCR
		LEN=0099 INSTALLED UNKN
		THIRD ST
		(BORO)
		0110/1341 PEACH ST
		(BORO)
		0110/1130 015 "DIA CIRC CONCR
		LEN=0099 INSTALLED UNKN
		015 "DIA CIRC CONCR
		LEN=0099 INSTALLED UNKN
		SECOND ST
		(BORO)
SCHUYKILL AV (BORO)	0110/0409	015 "DIA CIRC METAL
		LEN=0040 INSTALLED UNKN
	021817 FT	2 0 06046 7 00 0026+78
		NC ST
		ATE ST
		FRONT ST
		(BORO)
		0110/0000 LENGTH(AH 1787 BK 2654)
		015 "DIA CIRC CONCR
		LEN=0040 INSTALLED UNKN
		015 "DIA CIRC CONCR
		LEN=0040 INSTALLED UNKN
		0100/2400 BMSSEN 06/4028/0100/2004
		0100/2396 HAMBURG
		0100/2021 TILDEN T
		2 0 06046 7 00 0019+78
		SCHUYLKILL
		0100/2004 BMSBG 06/4028/0100/2004
		015 "DIA CIRC CONCR
		LEN=0040 INSTALLED UNKN
		0100/1900

EXTRACT DATE: 12/28/2024 ROADWAY MANAGEMENT SYSTEM PAGE NUMBER: 818
PRINT DATE: 12/30/2024 SLD COUNTY/SR - ANNUAL PRINT COUNTY: BERKS

DIR: B TOTAL LEN: 17.408 MI. DIST: 05-1 SR: 4028
LEFT MUN: TILDEN T RIGHT MUN: TILDEN T

INDUSTRIAL DR
(T744)

0100/1805



0100/1805

018 "DIA CIRC METAL
LEN=0045 INSTALLED UNKN
036 "DIA CIRC METAL
LEN=0045 INSTALLED UNKN
PA 61
0100/1253 OP ID 06/0061/0370/0000
READING, BLUE MOUNTAIN
0100/1143 OVERPASS IS RR X-ING
036 "DIA CIRC METAL
0100/1074 LEN=0016 INSTALLED UNKN
018 "DIA CAST IRON
0100/0916 LEN=0040 INSTALLED UNKN
HILL DR
0100/0852 (T805)

DIAMOND DR
(T802)

0100/0577
019163 FT

==

019163 FT 2 0 06046 7 00 0000+00

MAPLE DR

(TWP)

ENTR TILDEN ELEM SCHOOL

0100/0000

==

5 0100/0000 NC WEST STATE ST
LENGTH(AH 2654 BK 1793)

(PRDR)

0090/1251

==

018 "DIA CIRC CONCR
0090/1132 LEN=0060 INSTALLED UNKN
024"H 60"W CON BOX CUL
0090/0900 LEN=0055 INSTALLED UNKN

EXIT TILDEN ELEM SCHOOL
(PRDR)

0090/0884

==

015 "DIA CIRC CONCR
0090/0794 LEN=0099 INSTALLED UNKN

CLAYTON AV
(T698)

0090/0394

==

018 "DIA CIRC CONCR
0090/0017 LEN=0045 INSTALLED UNKN
017370 FT 2 0 06046 0 01 0112+59
BERNE RD
(TWP)

017370 FT

==

5 0090/0000 LENGTH(AH 1793 BK 3463)

RAINBOW DR
(T724)

0080/2966

==

015 "DIA CIRC CONCR
0080/2717 LEN=0040 INSTALLED UNKN
036"H 72"W CON BOX CUL
0080/2120 LEN=0040 INSTALLED UNKN

015 "DIA CIRC CONCR
0080/1197 LEN=0050 INSTALLED UNKN

EXTRACT DATE: 12/28/2024 ROADWAY MANAGEMENT SYSTEM PAGE NUMBER: 817
PRINT DATE: 12/30/2024 SLD COUNTY/SR - ANNUAL PRINT COUNTY: BERKS

DIR: B TOTAL LEN: 17.408 MI. DIST: 05-1 SR: 4028
LEFT MUN: TILDEN T RIGHT MUN: TILDEN T

		0080/0524	015"H 48"W CON BOX CUL LEN=0040 INSTALLED UNKN
		0080/0406	012"DIA CIRC CONCR LEN=0040 INSTALLED UNKN
013907 FT		013907 FT	2 0 06032 1 00 0105+52 FISHER DAM RD (T558)
		0080/0000	LENGTH(AH 3463 BK 2558)
PINE RD (T800)	0070/2164	0070/1961	BMS EN 06/4028/0070/1936 0 0 00000 0 00 0000+00 TR.MILL CK.
		0070/1936	BMSBG 06/4028/0070/1936 018"DIA CIRC CONCR
		0070/1636	LEN=0040 INSTALLED UNKN
		0070/1185	015"DIA CIRC CONCR LEN=0040 INSTALLED UNKN
		0070/0514	030"DIA CIRC CONCR LEN=0040 INSTALLED UNKN
		0070/0095	015"DIA CIR PLASTIC LEN=0040 INSTALLED UNKN
011349 FT		011349 FT	2 0 06032 1 00 0079+85
		0070/0000	LENGTH(AH 2558 BK 3197)
		0060/2402	015"DIA CIRC CONCR LEN=0040 INSTALLED UNKN
		0060/1968	018"DIA CIR UNKNOWN LEN=0099 INSTALLED UNKN
WALNUT RD (T745)	0060/1938	0060/1822	018"DIA CIRC CONCR LEN=0040 INSTALLED UNKN
		0060/0029	BMS EN 06/4028/0060/0000 2 0 06032 1 00 0048+09 TR.MILL CK.
008152 FT		008152 FT	BMSBG 06/4028/0060/0000
		0060/0000	LENGTH(AH 3197 BK 3003)
WILLOW RD (T738)	0050/2922	0050/2428	018"DIA CIRC CONCR LEN=0045 INSTALLED UNKN














EXTRACT DATE: 12/28/2024 ROADWAY MANAGEMENT SYSTEM PAGE NUMBER: 816
PRINT DATE: 12/30/2024 SLD COUNTY/SR - ANNUAL PRINT COUNTY: BERKS

DIR: B TOTAL LEN: 17.408 MI. DIST: 05-1 SR: 4028
LEFT MUN: TILDEN T RIGHT MUN: TILDEN T

					0050/1206	CHEESE LN (T695)
					0050/0268	018 "DIA CIRC METAL LEN=0050 INSTALLED UNKN
	005149 FT				005149 FT	2 0 06032 1 00 0018+10
					NC HEX HW	
					INTER-BK	ST MICHAEL'S RD (TWP)
HEX HW (SR4040 SEG 0300/3122)					0050/0000	MFC BEGIN = D
	005149 FT				005149 FT	LENGTH(AH 3003 BK 1788)
					7040/0000	LENGTH(AH 1788 BK 1618)
	005149 FT				005149 FT	LENGTH(AH 1618 BK 2697)
					7030/0000	ST MICHAEL'S RD (TWP)
					INTER-AHD	SALEM CHURCH RD (SR4023 SEG 0060/2807)
					0020/2697	FOX RD (T566)
					0020/2428	024 "DIA CIRC METAL LEN=0030 INSTALLED UNKN
					0020/2063	
					0020/0955	018 "DIA CIRC METAL LEN=0030 INSTALLED UNKN
S MILL RD (T716)					002452 FT	015 "DIA CIRC METAL LEN=0120 INSTALLED UNKN
2 0 06032 0 00 0024+82	002452 FT				0020/0000	LENGTH(AH 2697 BK 2452)
LC FOR S MILL RD (CONN)					0010/1769	018 "DIA CIRC METAL LEN=0035 INSTALLED UNKN
					0010/0645	015 "DIA CIRC METAL LEN=0030 INSTALLED UNKN
	000000 FT				000000 FT	2 0 06032 0 00 0000+00
						SHARTLESVILLE RD (SR4026 SEG 0060/0000)
					NC ST	MICHAEL'S RD
					INTER-BK	LESLER MILL RD (T716)
SHARTLESVILLE RD (SR4026 SEG 0060/0000)					0010/0000	MFC BEGIN = E LENGTH(AH 2452 BK 0000)

EXTRACT DATE: 12/28/2024 ROADWAY MANAGEMENT SYSTEM PAGE NUMBER: 815
PRINT DATE: 12/30/2024 SLD COUNTY/SR - ANNUAL PRINT COUNTY: BERKS

DIR: B TOTAL LEN: .000 MI. DIST: 05-1 SR: 4027
LEFT MUN: PERRY T RIGHT MUN: PERRY T

000000 FT		000000 FT	
000000 FT		7070/0000	LENGTH(AH 2287 BK 2610)
000000 FT		000000 FT	
000000 FT		7060/0000	LENGTH(AH 2610 BK 3305)
000000 FT		000000 FT	
000000 FT		7050/0000	LENGTH(AH 3305 BK 2526)
000000 FT		000000 FT	
000000 FT		7040/0000	LENGTH(AH 2526 BK 2507)
000000 FT		000000 FT	
000000 FT		7030/0000	LENGTH(AH 2507 BK 2495)
000000 FT		000000 FT	
000000 FT		7020/0000	LENGTH(AH 2495 BK 1525)
000000 FT		000000 FT	
		7010/0000	LENGTH(AH 1525 BK 0000)

EXTRACT DATE: 12/28/2024 ROADWAY MANAGEMENT SYSTEM PAGE NUMBER: 814
PRINT DATE: 12/30/2024 SLD COUNTY/SR - ANNUAL PRINT COUNTY: BERKS

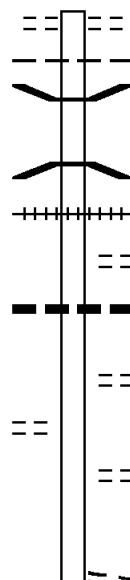
DIR: B TOTAL LEN: 8.602 MI. DIST: 05-1 SR: 4026
LEFT MUN: PERRY T RIGHT MUN: PERRY T

CROWN MILL DR
(TWP)

045420 FT

0160/0558

042873 FT



045420 FT MOHRSVILLE RD
0160/2547 (T753)
PERRY
0160/2492 CENTRE T
0160/2489 BMS EN 06/4026/0160/2203
2 0 06031 0 00 0026+00
SCHUYLKILL RIVER
0160/2203 BMSBG 06/4026/0160/2203
0160/1601 (AAR 592491J) #TRKS 01
RAILROAD RD
0160/1486 (T574)
018" DIA CIRC CONCR
0160/1407 LEN=0040 INSTALLED UNKN
APPLE AL
0160/0593 (PRDR)
PEACH AL
0160/0248 (TWP)
042873 FT 2 0 06031 0 00 0026+00
TINY RD
(T683)
5 0160/0000 LENGTH(AH 2547 BK 3422)

EXTRACT DATE: 12/28/2024 ROADWAY MANAGEMENT SYSTEM PAGE NUMBER: 813
PRINT DATE: 12/30/2024 SLD COUNTY/SR - ANNUAL PRINT COUNTY: BERKS

DIR: B TOTAL LEN: 8.602 MI. DIST: 05-1 SR: 4026
LEFT MUN: CENTRE T RIGHT MUN: CENTRE T

ADAM ST
(TWP)

0150/2624

AQUA DR
(BORO)

0150/1647

039451 FT

2 0 06031 0 00 0091+34 036469 FT
SHOEY RD
(SR4025 SEG 0010/0000) 0140/0000

HORSESHOE DR
(TWP)

0130/2542

APPALOOSA LN
(TWP)

0130/0854

0150/2740 PEAR RD
(T732)

0150/2244 EASTER ST
(T681)

015 "DIA CIRC CONCR
LEN=0040 INSTALLED UNKN
039451 FT 2 0 06031 0 00 0060+39
0150/0000 LENGTH(AH 3422 BK 2982)
015 "DIA CIRC CONCR
LEN=0035 INSTALLED UNKN
0140/2545

015 "DIA CIRC CONCR
LEN=0035 INSTALLED UNKN
0140/1648

018 "DIA CIRC CONCR
LEN=0035 INSTALLED UNKN
0140/0723

015 "DIA CIRC CONCR
LEN=0040 INSTALLED UNKN
0140/0018
036469 FT

0140/0000 LENGTH(AH 2982 BK 3242)
0130/2902 BMSSEN 06/4026/0130/2894
2 0 06031 0 00 0093+48
TR. IRISH CK.
0130/2894 BMSBG 06/4026/0130/2894

015 "DIA CIRC METAL
LEN=0035 INSTALLED UNKN
CENTRE
0130/2254
0130/2051 CENTERPORT B

015 "DIA CIRC CONCR
LEN=0035 INSTALLED UNKN
0130/1126

015 "DIA CIRC CONCR
LEN=0035 INSTALLED UNKN
CENTERPORT RD
0130/0257

EXTRACT DATE: 12/28/2024 ROADWAY MANAGEMENT SYSTEM PAGE NUMBER: 812
PRINT DATE: 12/30/2024 SLD COUNTY/SR - ANNUAL PRINT COUNTY: BERKS

DIR: B TOTAL LEN: 8.602 MI.
LEFT MUN: CENTERPORT B

DIST: 05-1 SR: 4026
RIGHT MUN: CENTERPORT B

	033227 FT			0130/0114 (SR4021 SEG 0060/0935)
				033227 FT 2 0 06031 0 00 0122+37
				IRISH CREEK RD
				(SR4022 SEG 0140/0767)
				5 0130/0000 LENGTH(AH 3242 BK 1021)
CHESTNUT ST				
(BORO)	0120/0847	==		
		---		0120/0513 012 "DIA CIRC CONCR
MAPLE ST		---		LEN=0099 INSTALLED UNKN
(BORO)		==		0120/0502 MAPLE AL
2 0 06031 0 00 0132+19	0120/0502	==		(BORO)
032206 FT				032206 FT
WALNUT ST				
(BORO)				
BERNE RD				
(SR4023 SEG 0010/0000)	0120/0000	==		
		---		NC MAIN ST
		---		5 0120/0000 LENGTH(AH 1021 BK 2747)
		---		015 "DIA CIRC METAL
		---		0110/2742 LEN=0040 INSTALLED UNKN
		---		PLUM AL
		---		(BORO)
		---		0110/2498 BMS EN 06/4026/0110/2335
		---		0110/2372 2 0 06031 0 00 0136+38
		---		PLUM CREEK
		---		BMSBG 06/4026/0110/2335
		---		CENTERPORT
		---		0110/2335 CENTRE T
MANOR DR		==		
(T743)	0110/1617	---		
		---		0110/1576 015 "DIA CIRC METAL
		---		LEN=0040 INSTALLED UNKN
MANOR DR		==		
(T743)	0110/1207	---		
		---		0110/0990 018 "DIA CIRC CONCR
		---		LEN=0040 INSTALLED UNKN
		---		015 "DIA CIRC METAL
		---		0110/0385 LEN=0035 INSTALLED UNKN
	029459 FT	---		029459 FT 2 0 06031 0 00 0160+10
		---		5 0110/0000 LENGTH(AH 2747 BK 2273)

		---		0100/1170 015 "DIA CIRC METAL
		---		LEN=0035 INSTALLED UNKN
		---		015 "DIA CIRC METAL
		---		0100/1081 LEN=0050 INSTALLED UNKN
	027186 FT			027186 FT 2 0 06031 0 00 0187+17
				DRAKE RD

EXTRACT DATE: 12/28/2024 ROADWAY MANAGEMENT SYSTEM PAGE NUMBER: 811
PRINT DATE: 12/30/2024 SLD COUNTY/SR - ANNUAL PRINT COUNTY: BERKS

DIR: B TOTAL LEN: 8.602 MI. DIST: 05-1 SR: 4026
LEFT MUN: CENTRE T RIGHT MUN: CENTRE T

	==	0100/0000	(T734)
	---	0090/2208	LENGTH(AH 2273 BK 2750) 015 "DIA CIRC METAL LEN=0035 INSTALLED UNKN
	---	0090/1125	015 "DIA CIRC METAL LEN=0035 INSTALLED UNKN TROLLEY RD
	==	0090/0627	(T726)
024436 FT		024436 FT	2 0 06031 0 00 0210+12
		0090/0000	LENGTH(AH 2750 BK 3630)
	---	0080/1739	018 "DIA CIRC METAL LEN=0030 INSTALLED UNKN
	---	0080/1339	036 "DIA CIRC METAL LEN=0035 INSTALLED UNKN
	==	0080/0964	ROLLING GLEN DR (TWP)
020806 FT		020806 FT	2 0 06031 0 00 0246+60 TILDEN RD
	==	0080/0000	(SR4015 SEG 0060/0000) LENGTH(AH 3630 BK 1328)
FOX RD (T566)	==	0070/0748	012 "DIA CIRC METAL LEN=0040 INSTALLED UNKN
019478 FT		019478 FT	2 0 06031 0 00 0259+78 CENTRE TILDEN T
	---	0070/0000	LENGTH(AH 1328 BK 2660) 024 "DIA CIR PLASTIC
	---	0064/2082	LEN=0040 INSTALLED 2021
016818 FT		016818 FT	2 0 06031 0 00 0286+50
		0064/0000	LENGTH(AH 2660 BK 1770) 024 "DIA CIRC METAL

EXTRACT DATE: 12/28/2024 ROADWAY MANAGEMENT SYSTEM PAGE NUMBER: 810
PRINT DATE: 12/30/2024 SLD COUNTY/SR - ANNUAL PRINT COUNTY: BERKS

DIR: B TOTAL LEN: 8.602 MI. DIST: 05-1 SR: 4026
LEFT MUN: TILDEN T RIGHT MUN: TILDEN T

2 0 06031 0 00 0307+19 015048 FT
ST MICHAELS RD
(SR4028 SEG 0010/0000) 0060/0000

2 0 06031 0 00 0333+20 012151 FT
MILL HILL RD
(T712) 0050/0000

008896 FT

0060/1093 LEN=0035 INSTALLED UNKN

018 "DIA CIRC METAL
0060/0308 LEN=0040 INSTALLED UNKN
015048 FT LESHERMILL RD
(T716)

5 0060/0000 LENGTH(AH 1770 BK 2897)
TILDEN
0050/2591 UPPER BERN T

018 "DIA CIRC METAL
0050/1540 LEN=0040 INSTALLED UNKN
024 "DIA CIRC METAL
0050/1427 LEN=0040 INSTALLED UNKN
024 "DIA CIRC METAL
0050/1259 LEN=0040 INSTALLED UNKN

024 "DIA CIRC METAL
0050/0654 LEN=0040 INSTALLED UNKN
024 "DIA CIR PLASTIC
0050/0162 LEN=0030 INSTALLED 2021
012151 FT

5 0050/0000 LENGTH(AH 2897 BK 3255)
015 "DIA CIRC METAL
0040/3245 LEN=0040 INSTALLED UNKN

018 "DIA CIR PLASTIC
0040/2530 LEN=0040 INSTALLED 2021
024 "DIA CIRC METAL
0040/2123 LEN=0040 INSTALLED UNKN
NAFTZINGERTOWN RD
(T712)

024 "DIA CIRC METAL
0040/0594 LEN=0040 INSTALLED UNKN
008896 FT 2 0 06031 0 00 0365+61
5 0040/0000 LENGTH(AH 3255 BK 3436)

0030/1452 PEACOCK RD
(T710)

EXTRACT DATE: 12/28/2024 ROADWAY MANAGEMENT SYSTEM PAGE NUMBER: 809
PRINT DATE: 12/30/2024 SLD COUNTY/SR - ANNUAL PRINT COUNTY: BERKS

DIR: B TOTAL LEN: 8.602 MI. DIST: 05-1 SR: 4026
LEFT MUN: UPPER BERN T RIGHT MUN: UPPER BERN T

2 0 06031 0 00 0401+73 005460 FT
OLD RTE 22
(SR4040 SEG 0240/0000) 0030/0000

SECOND ST
(T724)

001990 FT

0012/0367

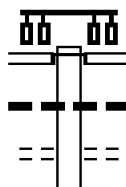
000000 FT

Station	Length	Description
0030/0150	024	"DIA CIRC CONCR LEN=0040 INSTALLED UNKN FOR SR 4026E TO 4026E (CONN)
0030/0073	005460	FT NC SHARTLESVILLE RD
0030/0000	0030	0000 (AH 3436 BK 3470) FOR SR 4026E TO 4026E (CONN)
0022/3318	018	"DIA CIRC CONCR LEN=0045 INSTALLED UNKN
0022/3300	018	"DIA CIRC CONCR LEN=0045 INSTALLED UNKN
0022/1035	018	"DIA CIRC CONCR LEN=0045 INSTALLED UNKN
0022/0850	018	"DIA CIRC CONCR LEN=0040 INSTALLED UNKN
0022/0840	0022	SCHOOLHOUSE RD (T566)
001990 FT	001990	FT 0 0 00000 0 00 0000+00 SIXTH ST (T732)
0022/0000	0022	0000 (AH 3470 BK 1990) 036 "DIA CIR PLASTIC LEN=0099 INSTALLED UNKN FIFTH ST (T726)
0012/1986	0012	1986 018 "DIA CIRC CONCR LEN=0050 INSTALLED UNKN FOURTH ST (T722)
0012/1564	0012	1564 018 "DIA CIRC CONCR LEN=0050 INSTALLED UNKN THIRD ST (T723)
0012/1456	0012	1456 018 "DIA CIRC CONCR LEN=0050 INSTALLED UNKN FOURTH ST (T722)
0012/1162	0012	1162 018 "DIA CIRC CONCR LEN=0050 INSTALLED UNKN THIRD ST (T723)
0012/0761	0012	0761 018 "DIA CIRC CONCR LEN=0050 INSTALLED UNKN FOURTH ST (T722)
0012/0310	0012	0310 020 "DIA CIRC CONCR LEN=0045 INSTALLED UNKN 0 0 00000 0 00 0000+00 WOLF CREEK RD (T720)
000000 FT	000000	FT 0 0 00000 0 00 0000+00 WOLF CREEK RD (T720)
INTER-BK	NC OL	D RTE 22 OLD RTE 22 (SR4011 SEG 0126/0000) MFC BEGIN = D
0012/0000	0012	0000 LENGTH(AH 1990 BK 0000)

EXTRACT DATE: 12/28/2024 ROADWAY MANAGEMENT SYSTEM PAGE NUMBER: 808
PRINT DATE: 12/30/2024 SLD COUNTY/SR - ANNUAL PRINT COUNTY: BERKS

DIR: B TOTAL LEN: 2.690 MI. DIST: 05-1 SR: 4025
LEFT MUN: SHOEMAKERSVILLE B RIGHT MUN: SHOEMAKERSVILLE B

014202 FT



014202 FT
INTER-AHD

0060/1923

0060/1723

0060/1320

MOSELEM SPRINGS RD
(SR0662 SEG 0490/2112)
SHOEMAKER AV
(SR0061 SEG 0290/1378)
(SR0061 SEG 0291/1396)
01B "DIA CIRC CONCR
LEN=0030 INSTALLED UNKN
CHESTNUT ST
(BORO)
REBER ST

DIR: B TOTAL LEN: 2.690 MI. DIST: 05-1 SR: 4025
LEFT MUN: SHOEMAKERSVILLE B RIGHT MUN: SHOEMAKERSVILLE B

FRANKLIN ST
(BORO)

0060/0568

PARK ST
(BORO)

0060/0300

2 0 06174 0 00 0123+12 012279 FT

MAIN ST
(BORO)

NOBLE AV
(BORO)

0060/0000

UMBER LN
(BORO)

0050/1377

RIVER DR
(BORO)
FINK LN
(BORO)

0050/0555

0050/0326

010515 FT

APPLE LN
(BORO)

0040/2872

0060/0884 (BORO)
PEACH ST
0060/0634 (BORO)

0060/0368 FRANKLIN ST
(BORO)

0060/0239 PARK ST
012279 FT (BORO)

NC NOBLE AV
0060/0000 LENGTH(AH 1923 BK 1764)
018 "DIA CAST IRON
0050/1754 LEN=0050 INSTALLED UNKN

0050/1090 018 "DIA CIRC CONCR
LEN=0099 INSTALLED UNKN
FOURTH ST
(BORO)

0050/1077 PENN AV
(BORO)
0050/1036 (AAR 530954J) #TRKS 01
CANAL ST
0050/0729 (BORO)

0050/0027 006"H 24"W CON BOX CUL
LEN=0099 INSTALLED UNKN
010515 FT 2 0 06174 0 00 0105+52
NC MAIN ST

0050/0000 MAIN ST
(BORO) LENGTH(AH 1764 BK 3021)

0040/2688 BMS EN 06/4025/0040/2467
SHOEMAKERSVILLE

0040/2606 CENTRE T
2 0 06174 0 00 0074+99
SCHUYLKILL RIVER

0040/2440 BMSBG 06/4025/0040/2467

036 "DIA CIRC METAL

DIR: B TOTAL LEN: 2.690 MI.
LEFT MUN: CENTRE T

DIST: 05-1 SR: 4025
RIGHT MUN: CENTRE T

NORTH END RD
(T687)

007494 FT

0030 / 0343
005296 FT

002579 FT

000000 FT

```

0040/1753 LEN=0035 INSTALLED UNKN
0040/1673 (AAR 5924 93X) #TRKS 01
018 "DIA CIRC CONCR
0040/1558 LEN=0035 INSTALLED UNKN
018 "DIA CIRC CONCR
0040/1230 LEN=0040 INSTALLED UNKN
018 "DIA CIRC CONCR
0040/0870 LEN=0040 INSTALLED UNKN
020 "DIA CIRC CONCR
0040/0422 LEN=0040 INSTALLED UNKN
007494 FT 2 0 06174 0 00 0074+99
NC M I LLER ST
S 0040/0000 LENGTH(AH 3021 BK 2198)

0030/0460 018 "DIA CIRC CONCR
LEN=0055 INSTALLED UNKN

005296 FT 2 0 06174 0 00 0052+85
S 0030/0000 LENGTH(AH 2198 BK 2717)

002579 FT 2 0 06174 0 00 0025+12
012 "DIA CIRC CONCR
S 0020/0000 LEN=0039 INSTALLED UNKN
LENGTH(AH 2717 BK 2579)

0010/1837 018 "DIA CIR PLASTIC
LEN=0035 INSTALLED 1998
018 "DIA CIRC METAL
0010/1357 LEN=0035 INSTALLED UNKN

0010/0700 018 "DIA CIRC CONCR
LEN=0039 INSTALLED UNKN

000000 FT 2 0 06174 0 00 0000+00
NC SHOEY RD
MAIN ST
(SR4026 SEG 0140/0000)
MFC BEGIN = D
S 0010/0000 LENGTH(AH 2579 BK 0000)

```

EXTRACT DATE: 12/28/2024 ROADWAY MANAGEMENT SYSTEM PAGE NUMBER: 805
PRINT DATE: 12/30/2024 SLD COUNTY/SR - ANNUAL PRINT COUNTY: BERKS

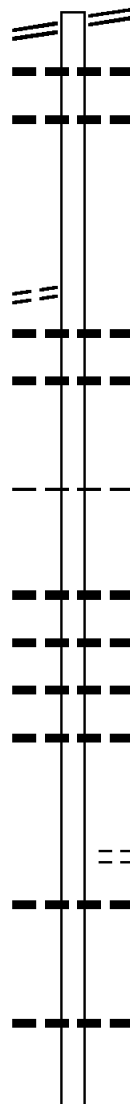
DIR: B TOTAL LEN: 3.138 MI. DIST: 05-1 SR: 4024
LEFT MUN: CENTRE T RIGHT MUN: CENTRE T

TILDEN RD 016571 FT
(SR4015 SEG 0020/0000) 0070/2554

2 0 06178 0 02 0139+17 014017 FT
JUNGLE RD
(T663) 0070/0000

012382 FT

009156 FT



016571 FT TILDEN RD
0070/2554 (SR4015 SEG 0020/0000)
0070/1993 018 "DIA CIRC METAL
0070/1780 018 "DIA CIRC METAL
LEN=0035 INSTALLED UNKN
LEN=0030 INSTALLED UNKN

014017 FT
S 0070/0000 LENGTH(AH 2554 BK 1635)
0060/1360 018 "DIA CIRC METAL
0060/0884 018 "DIA CIRC METAL
LEN=0030 INSTALLED UNKN
LEN=0029 INSTALLED UNKN
012382 FT 2 0 06178 0 02 0123+12
CENTRE
PENN T
S 0060/0000 LENGTH(AH 1635 BK 3226)

0050/2117 018 "DIA CIRC METAL
LEN=0035 INSTALLED UNKN
0050/1872 024 "DIA CIRC METAL
LEN=0050 INSTALLED UNKN
0050/1279 018 "DIA CIRC METAL
LEN=0030 INSTALLED 1998
0050/0803 018 "DIA CIR PLASTIC
LEN=0035 INSTALLED UNKN
009156 FT 2 0 06178 0 02 0090+65
FOCHT DR
(T524)
S 0050/0000 LENGTH(AH 3226 BK 3282)
0040/3116 024 "DIA CIR PLASTIC
LEN=0035 INSTALLED 2021

0040/1909 024 "DIA CIRC METAL
LEN=0033 INSTALLED UNKN

018 "DIA CIRC METAL

EXTRACT DATE: 12/28/2024 ROADWAY MANAGEMENT SYSTEM PAGE NUMBER: 804
PRINT DATE: 12/30/2024 SLD COUNTY/SR - ANNUAL PRINT COUNTY: BERKS

DIR: B TOTAL LEN: 3.138 MI. DIST: 05-1 SR: 4024
LEFT MUN: PENN T RIGHT MUN: PENN T

005874 FT

002737 FT

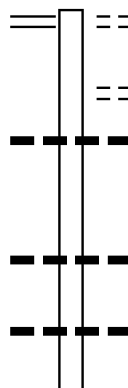
000000 FT

0040/0970	LEN=0030	INSTALLED UNKN
0040/0020	018 "DIA CIRC METAL	
005874 FT	LEN=0020	INSTALLED UNKN
NC N	2 0 06178 0 02 0057+70	
	BOUNDARY RD	
	MOLASSES HILL RD	
	(T529)	
0040/0000	LENGTH(AH 3282 BK 3137)	
0030/2812	018 "DIA CIRC METAL	
	LEN=0034	INSTALLED UNKN
0030/2403	018 "DIA CIRC METAL	
	LEN=0030	INSTALLED UNKN
0030/2330	024 "DIA CIRC METAL	
	LEN=0030	INSTALLED UNKN
0030/2147	018 "DIA CIRC METAL	
	LEN=0030	INSTALLED UNKN
0030/1318	018 "DIA CIRC METAL	
	LEN=0030	INSTALLED UNKN
0030/0740	024 "DIA CIRC METAL	
	LEN=0030	INSTALLED UNKN
002737 FT	2 0 06178 0 02 0029+15	
	TR. NORTHKILL	
	STRUCTURE LENGTH 10 FT	
	BMSID 06/4024/0030/0000	
0030/0000	LENGTH(AH 3137 BK 2737)	
0010/2250	BMSID 06/4024/0010/2192	
	PENN	
0010/2224	UPPER TULPEHOCKEN T	
	0 0 00000 0 00 0000+00	
	NORTHKILL CK	
0010/2192	BMSBG 06/4024/0010/2192	
0010/1293	018 "DIA CIRC METAL	
	LEN=0044	INSTALLED UNKN
0010/1082	018 "DIA CIRC METAL	
	LEN=0040	INSTALLED UNKN
0010/0045	018 "DIA CIRC CONCR	
000000 FT	LEN=0080	INSTALLED UNKN
NC BO	2 0 06178 0 00 0000+00	
	BOUNDARY LINE RD	
	SHARTLESVILLE RD	
	(SR4011 SEG 0080/0000)	
	MFC BEGIN = E	
0010/0000	LENGTH(AH 2737 BK 0000)	

EXTRACT DATE: 12/28/2024 ROADWAY MANAGEMENT SYSTEM PAGE NUMBER: 803
 PRINT DATE: 12/30/2024 SLD COUNTY/SR - ANNUAL PRINT COUNTY: BERKS
 DIR: B TOTAL LEN: 3.198 MI. DIST: 05-1 SR: 4023
 LEFT MUN: TILDEN T RIGHT MUN: TILDEN T

ST MICHAEL'S RD 016885 FT
 (SR4028 SEG 0020/2697) 0060/2807

014078 FT



016885 FT ST MICHAEL'S RD
 0060/2807 (TWP)

 0060/2175 CREAMERY RD
 (T736)
 0060/2174 024 " DIA CIRC METAL
 LEN=0030 INSTALLED 1998

 0060/0870 018 " DIA CIR PLASTIC
 LEN=0035 INSTALLED UNKN

 0060/0151 018 " DIA CIR PLASTIC
 014078 FT LEN=0030 INSTALLED UNKN
 20 06165 0 00 0050+45
 BACHMOLL RD

DIR: B TOTAL LEN: 3.198 MI.
LEFT MUN: TILDEN T

DIST: 05-1 SR: 4023
RIGHT MUN: TILDEN T

2 0 06165 0 00 0022+13 010972 FT
DOGWOOD RD
(T693) 0050/0000

0050/0000

009114 FT

009114 FT

TILDEN RD
(SR4015 SEG 0080/0000) 0030/2859

LINE	DESCRIPTION	LENGTH (AH)	SEG	0010/0000)
0060/0000	LENGTH(AH 2807 BK 3106)	024	"DIA	CAST IRON
0050/2728	LEN=0035	INSTALLED	UNKN	
0050/2108	018 "DIA	CIR PLASTIC	UNKN	
0050/1711	LEN=0035	INSTALLED	UNKN	
0050/1053	024 "DIA	CIR PLASTIC	UNKN	
0050/0554	LEN=0030	INSTALLED	UNKN	
0050/0050	018 "DIA	CIRC METAL	UNKN	
010972 FT	LEN=0035	INSTALLED	UNKN	
0050/0000	LENGTH(AH 3106 BK 1858)	018	"DIA	CIRC METAL
0040/1390	LEN=0035	INSTALLED	UNKN	
0040/0879	018 "DIA	CIR PLASTIC	UNKN	
0040/0600	LEN=0035	INSTALLED	UNKN	
0040/0503	018 "DIA	CIRC METAL	UNKN	
0040/0120	LEN=0035	INSTALLED	UNKN	
0040/0110	TILDEN	CENTRE T	UNKN	
0040/0056	018 "DIA	CIR PLASTIC	UNKN	
009114 FT	LEN=0035	INSTALLED	UNKN	
009114 FT	POSSUM RD	(T663)	UNKN	
0040/0056	018 "DIA	CIRC CONCR	UNKN	
009114 FT	LEN=0030	INSTALLED	UNKN	
009114 FT	2 0 06165 0 00 0000+00	BERNE RD	UNKN	
009114 FT	(SR4015 SEG 0080/0350)	LEM CHURCH RD	UNKN	
009114 FT	NC SA	BERNE RD	UNKN	
009114 FT	INTER-BK	(SR4015 SEG 0080/0350)	UNKN	
0040/0000	LTH AH 001858 BK 000100	UNKN		
009114 FT	030 "DIA	CIR PLASTIC	UNKN	
7034/0000	LEN=0030	INSTALLED	UNKN	
INTER-AHD	024 "DIA	CIR PLASTIC	UNKN	
0030/2859	LEN=0035	INSTALLED	UNKN	
0030/2768	018 "DIA	CIR PLASTIC	UNKN	
0030/2570	LEN=0040	INSTALLED	UNKN	
0030/2042	018 "DIA	CIR PLASTIC	UNKN	
0030/2042	LEN=0040	INSTALLED	UNKN	

EXTRACT DATE: 12/28/2024 ROADWAY MANAGEMENT SYSTEM PAGE NUMBER: 801
PRINT DATE: 12/30/2024 SLD COUNTY/SR - ANNUAL PRINT COUNTY: BERKS

DIR: B TOTAL LEN: 3.198 MI. DIST: 05-1 SR: 4023
LEFT MUN: CENTRE T RIGHT MUN: CENTRE T

006255 FT	0030/0451	018 "DIA CIR PLASTIC
	006255 FT	LEN=0030 INSTALLED UNKN
	0030/0000	2 0 06164 0 01 0061+60
		LENGTH(AH 2859 BK 2628)
	0020/2555	018 "DIA CIR PLASTIC
		LEN=0030 INSTALLED UNKN
	0020/1461	018 "DIA CIR PLASTIC
		LEN=0035 INSTALLED UNKN
	0020/0651	018 "DIA CIR PLASTIC
		LEN=0030 INSTALLED UNKN
003627 FT	0020/0275	018 "DIA CIRC METAL
	003627 FT	LEN=0035 INSTALLED UNKN
		2 0 06164 0 01 0035+32
	0020/0000	MFC BEGIN = E
		LENGTH(AH 2628 BK 3627)
	0010/1997	018 "DIA CIR PLASTIC
	0010/1798	LEN=0050 INSTALLED UNKN
		BMSBN 06/4023/0010/1787
		2 0 06164 0 01 0016+93
	0010/1787	TRIB. PLUM CK
		BMSBG 06/4023/0010/1787
	0010/1607	NORTH END RD
		(T687)
	0010/1380	018 "DIA CIRC METAL
		LEN=0050 INSTALLED UNKN
	0010/0700	024 "DIA CIRC METAL
		LEN=0060 INSTALLED UNKN
	0010/0620	CENTRE
		CENTERPORT B
	0010/0023	018 "DIA CIRC METAL
		LEN=0050 INSTALLED UNKN
		NC BE
		WALNUT ST
		(BORO)
	INTER-BK	MAIN ST
	000000 FT	(SR4026 SEG 0120/0000)
		MFC BEGIN = D
	0010/0000	LENGTH(AH 3627 BK 0000)

2 0 06164 0 00 0000+00 000000 FT
SHARTLESVILLE RD
(SR4026 SEG 0120/0000) 0010/0000

DIST: 05-1 SR: 4022
RIGHT MUN: CENTERPORT B

DIR: B TOTAL LEN: 3.916 MI. DIST: 05-1 SR: 4022
LEFT MUN: PENN T RIGHT MUN: PENN T

EXTRACT DATE: 12/28/2024 ROADWAY MANAGEMENT SYSTEM PAGE NUMBER: 798
PRINT DATE: 12/30/2024 SLD COUNTY/SR - ANNUAL PRINT COUNTY: BERKS

DIR: B TOTAL LEN: 3.916 MI. DIST: 05-1 SR: 4022
LEFT MUN: PENN T RIGHT MUN: PENN T

2 0 06019 0 00 0075+91 007359 FT
PADDOCK DR
(T725) 0040/0000

2 0 06019 0 00 0050+23 004628 FT
NORTHKILL ROD GUN CLUB
(PRDR) 0030/0000

002690 FT

000000 FT

0040/1217	LEN=0030	INSTALLED UNKN
0040/0491	018 "DIA CIRC METAL	
007359 FT	LEN=0030	INSTALLED UNKN
0040/0000	LENGTH(AH 2916 BK 2731)	
0030/2218	018 "DIA CIRC METAL	
	LEN=0030	INSTALLED UNKN
0030/1461	018 "DIA CIRC METAL	
	LEN=0030	INSTALLED UNKN
0030/0776	048 "DIA CIRC CONCR	
	LEN=0045	INSTALLED UNKN
0030/0631	022 "DIA CIRC CONCR	
	LEN=0085	INSTALLED UNKN
0030/0306	022 "DIA CIRC METAL	
004628 FT	LEN=0030	INSTALLED UNKN
0030/0000	LENGTH(AH 2731 BK 1938)	
0020/1920	036 "DIA CIRC METAL	
	LEN=0031	INSTALLED UNKN
0020/1500	036 "DIA CIRC CONCR	
	LEN=0030	INSTALLED 1997
0020/0013	BMS EN 06/4022/0020/0000	
002690 FT	2 0 06019 0 00 0027+00	
	TR. NORTHKILL	
0020/0000	BMS BG 06/4022/0020/0000	
	LENGTH(AH 1938 BK 2690)	
0010/2287	020 "DIA CIRC METAL	
	LEN=0040	INSTALLED UNKN
0010/0038	020 "DIA CIRC CONCR	
000000 FT	LEN=0040	INSTALLED UNKN
	2 0 06019 0 00 0000+00	
	NC IRISH CREEK RD	
	SHARTLESVILLE RD	
	(SR4011 SEG 0020/1799)	
	MFC BEGIN = D	
0010/0000	LENGTH(AH 2690 BK 0000)	

EXTRACT DATE: 12/28/2024 ROADWAY MANAGEMENT SYSTEM PAGE NUMBER: 797
PRINT DATE: 12/30/2024 SLD COUNTY/SR - ANNUAL PRINT COUNTY: BERKS

DIR: B TOTAL LEN: .177 MI. DIST: 05-1 SR: 4021
LEFT MUN: CENTERPORT B RIGHT MUN: CENTERPORT B

MAIN ST
(SR4026 SEG 0130/0114) 000935 FT
0060/0935

000000 FT

000000 FT

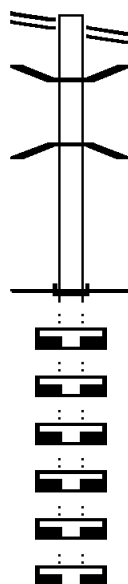
000000 FT

000000 FT

000000 FT

000000 FT

000000 FT



000935 FT MAIN ST
0060/0935 (SR4026 SEG 0130/0114)

0060/0150 BMS EN 06/4021/0060/0037
0 0 00000 0 00 0000+00
IRISH CK.

0060/0037 BMS BG 06/4021/0060/0037
000000 FT 2 0 06163 0 00 0129+78
NC CE

INTER-BK CENTERPORT RD
(TWP)

5 0060/0000 MFC BEGIN = E
000000 FT LENGTH(AH 0935 BK 2017)

7060/0000 LENGTH(AH 2017 BK 1519)

000000 FT

7050/0000 LENGTH(AH 1519 BK 2365)

000000 FT

7040/0000 LENGTH(AH 2365 BK 2559)

000000 FT

7030/0000 LENGTH(AH 2559 BK 1997)

000000 FT

7020/0000 LENGTH(AH 1997 BK 2470)

000000 FT

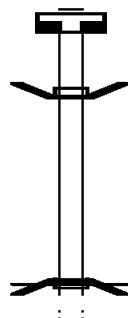
7010/0000 LENGTH(AH 2470 BK 0000)

EXTRACT DATE: 12/28/2024 ROADWAY MANAGEMENT SYSTEM PAGE NUMBER: 796
 PRINT DATE: 12/30/2024 SLD COUNTY/SR - ANNUAL PRINT COUNTY: BERKS
 DIR: B TOTAL LEN: .506 MI. DIST: 05-1 SR: 4020
 LEFT MUN: CENTRE T RIGHT MUN: CENTRE T

002673 FT

002614 FT

002614 FT



002673 FT
 7104/0000

INTER-AHD
 0100/0059
 002614 FT
 NC PL
 INTER-BK

0100/0000
 002614 FT

LENGTH(AH 0119 BK 0059)
 BMSBN 06/4020/0100/0000
 PLUM RD
 (T729)
 2 0 06037 0 01 0271+62
 PLUM RD
 PLUM RD
 (T729)
 PLUM CREEK
 BMSBG 06/4020/0100/0000
 MFC BEGIN = D
 LENGTH(AH 0059 BK 2020)

EXTRACT DATE: 12/28/2024 ROADWAY MANAGEMENT SYSTEM PAGE NUMBER: 795
PRINT DATE: 12/30/2024 SLD COUNTY/SR - ANNUAL PRINT COUNTY: BERKS

DIR: B TOTAL LEN: .506 MI. DIST: 05-1 SR: 4020
LEFT MUN: BERNVILLE BOROUGH B RIGHT MUN: BERNVILLE BOROUGH B

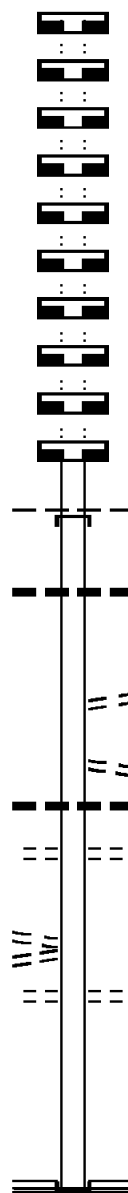
SECOND ST
(BORO)
MAIN ST
(BORO)

002614 FT
002614 FT
002614 FT
002614 FT
002614 FT
002614 FT
002614 FT
002614 FT
002614 FT
002614 FT

001632 FT

0010/0477

000000 FT



7100/0000 LENGTH(AH 2020 BK 2544)
002614 FT
7090/0000 LENGTH(AH 2544 BK 2105)
002614 FT
7082/0000 LENGTH(AH 2105 BK 1629)
002614 FT
7080/0000 LENGTH(AH 1629 BK 2443)
002614 FT
7070/0000 LENGTH(AH 2443 BK 3840)
002614 FT
7060/0000 LENGTH(AH 3840 BK 2983)
002614 FT
7050/0000 LENGTH(AH 2983 BK 2811)
002614 FT
7040/0000 LENGTH(AH 2811 BK 1656)
002614 FT
7030/0000 LENGTH(AH 1656 BK 2323)
002614 FT
7022/0000 LENGTH(AH 2323 BK 0982)
INTER-AHD GARFIELD RD
(T721)

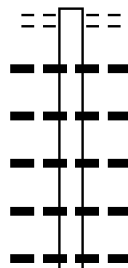
0020/0982 BERNVILLE BOROUGH B
014 " DIA CIRC CONCR
0020/0212 LEN=0032 INSTALLED UNKN
001632 FT 2 0 06037 0 00 0016+26
BYERLE RD
(BORO)
NC GARFIELD RD
5 0020/0000 LENGTH(AH 0982 BK 1632)
GARFIELD RD
(BORO)
0010/1367 018"H 18"W **UNKNOWN**
0010/1175 LEN=0030 INSTALLED UNKN
FRONT ST
0010/1043 (BORO)

NC MAIN ST
FOX ST
0010/0182 (BORO)
000000 FT 2 0 06037 0 00 0000+00
NC SECOND ST
BERNVILLE RD
(SR0183 SEG 0250/2086)
INTER-BK SECOND ST
(BORO)
MFC BEGIN = E
5 0010/0000 LENGTH(AH 1632 BK 0000)

EXTRACT DATE: 12/28/2024 ROADWAY MANAGEMENT SYSTEM PAGE NUMBER: 794
PRINT DATE: 12/30/2024 SLD COUNTY/SR - ANNUAL PRINT COUNTY: BERKS

DIR: B TOTAL LEN: 3.280 MI. DIST: 05-1 SR: 4019
LEFT MUN: CENTRE T RIGHT MUN: CENTRE T

017316 FT



017316 FT	IRISH CREEK RD
0060/3247	(TWP)
0060/2981	018 " DIA CIRC METAL UNKN
0060/2762	LEN=0030 INSTALLED UNKN
0060/2685	018 " DIA CIR PLASTIC UNKN
0060/2345	LEN=0035 INSTALLED UNKN
0060/1933	018 " DIA CIR PLASTIC UNKN
	LEN=0040 INSTALLED UNKN
	018 " DIA CIR PLASTIC UNKN
	LEN=0040 INSTALLED UNKN
	040"H 00"W MULT CONCR
	LEN=0030 INSTALLED UNKN

EXTRACT DATE: 12/28/2024 ROADWAY MANAGEMENT SYSTEM PAGE NUMBER: 793
PRINT DATE: 12/30/2024 SLD COUNTY/SR - ANNUAL PRINT COUNTY: BERKS

DIR: B TOTAL LEN: 3.280 MI. DIST: 05-1 SR: 4019
LEFT MUN: CENTRE T RIGHT MUN: CENTRE T

		0060/1099	018 "DIA CIRC METAL LEN=0030 INSTALLED UNKN
		0060/0845	018 "DIA CIRC METAL LEN=0040 INSTALLED UNKN
			(APRA) E & S ASSOCIATES PRIVATE DR
		0060/0612	(PRDR)
		0060/0180	018 "DIA CIR PLASTIC LEN=0040 INSTALLED UNKN
014069 FT		014069 FT	2 0 06045 0 00 0140+95
		0060/0000	LENGTH(AH 3247 BK 2932) 024 "DIA CIRC METAL
		0050/2595	LEN=0030 INSTALLED UNKN
		0050/1975	018 "DIA CIRC METAL LEN=0040 INSTALLED UNKN
HICKORY RD (T722)	0050/1926		
		0050/1771	048 "DIA CIRC METAL LEN=0048 INSTALLED UNKN
		0050/1177	018 "DIA CIRC METAL LEN=0030 INSTALLED UNKN
		0050/0699	018 "DIA CIRC METAL LEN=0030 INSTALLED UNKN
PONY RD (T566)	0050/0337		
	011137 FT		
		011137 FT	2 0 06045 0 00 0111+17
		0050/0000	018 "DIA CIRC METAL LEN=0027 INSTALLED UNKN
		0040/3349	LENGTH(AH 2932 BK 3435) 018 "DIA CIRC METAL
		0040/3122	LEN=0044 INSTALLED UNKN 018 "DIA CIRC METAL LEN=0030 INSTALLED UNKN
		0040/1503	TOWER RD (T726)
		0040/0945	020 "DIA CIRC METAL LEN=0030 INSTALLED UNKN
		0040/0298	018 "DIA CIRC METAL LEN=0030 INSTALLED UNKN
2 0 06045 0 00 0076+92 007702 FT PINE RD (T669)	0040/0000		
		0040/0000	LENGTH(AH 3435 BK 3308) 018 "DIA CIRC METAL

EXTRACT DATE: 12/28/2024 ROADWAY MANAGEMENT SYSTEM PAGE NUMBER: 792
PRINT DATE: 12/30/2024 SLD COUNTY/SR - ANNUAL PRINT COUNTY: BERKS

DIR: B TOTAL LEN: 3.280 MI. DIST: 05-1 SR: 4019
LEFT MUN: CENTRE T RIGHT MUN: CENTRE T

	0030/3290	LEN=0035	INSTALLED	UNKN
		LYNN DR		
	0030/3060	(TWP)		
	0030/2835	030 "DIA	CIRC METAL	
		LEN=0045	INSTALLED	UNKN
		024 "DIA	CIRC METAL	
	0030/2412	LEN=0044	INSTALLED	UNKN
		018 "DIA	CIRC METAL	
	0030/1925	LEN=0035	INSTALLED	UNKN
		036 "DIA	CIRC METAL	
	0030/1625	LEN=0035	INSTALLED	UNKN
		018 "DIA	CIRC METAL	
	0030/1424	LEN=0035	INSTALLED	UNKN
		018 "DIA	CIRC METAL	
	0030/0252	LEN=0035	INSTALLED	UNKN
004394 FT	004394 FT	2 0 06045	0 00 0043+80	
		INDIAN TRAIL RD		
		(T728)		
	0030/0000	LENGTH(AH 3308 BK 1895)		
		024 "DIA	CIRC METAL	
	0020/1860	LEN=0040	INSTALLED	UNKN
		018 "DIA	CIRC METAL	
	0020/1460	LEN=0040	INSTALLED	UNKN
		018 "DIA	CIRC METAL	
	0020/1023	LEN=0040	INSTALLED	UNKN
		018 "DIA	CIR PLASTIC	
	0020/0489	LEN=0040	INSTALLED	UNKN
		024 "DIA	CIRC METAL	
	0020/0411	LEN=0040	INSTALLED	UNKN
002499 FT	002499 FT	2 0 06045	0 00 0024+86	
	0020/0000	LENGTH(AH 1895 BK 2499)		
		018 "DIA	CIRC METAL	
	0010/1735	LEN=0035	INSTALLED	UNKN
		018 "DIA	CIRC METAL	
	0010/1184	LEN=0035	INSTALLED	UNKN
		018 "DIA	CIRC METAL	
	0010/1026	LEN=0035	INSTALLED	UNKN
		018 "DIA	CIRC METAL	
	0010/0753	LEN=0035	INSTALLED	UNKN
		064 "DIA	CIRC METAL	
	0010/0243	LEN=0050	INSTALLED	1999
000000 FT	000000 FT	2 0 06045	0 00 0000+00	
		NC BE LLEMANS CHURCH RD		
		BELLEMANS CHURCH RD		
		(SR4017 SEG 0110/0000)		
		MFC BEGIN = E		
GARFIELD RD		0010/0000	LENGTH(AH 2499 BK 0000)	
(SR4017 SEG 0110/0000)	0010/0000			

EXTRACT DATE: 12/28/2024 ROADWAY MANAGEMENT SYSTEM PAGE NUMBER: 791
PRINT DATE: 12/30/2024 SLD COUNTY/SR - ANNUAL PRINT COUNTY: BERKS
DIR: B TOTAL LEN: 2.336 MI. DIST: 05-1 SR: 4018
LEFT MUN: UPPER TULPEHOCKEN T RIGHT MUN: UPPER TULPEHOCKEN T

012335 FT

012335 FT
INTER-AHD



OLD RTE 22
(SR4040 SEG 0130/0000)
BERNVILLE RD
(SR0183 SEG 0370/0000)

EXTRACT DATE: 12/28/2024 ROADWAY MANAGEMENT SYSTEM PAGE NUMBER: 790
PRINT DATE: 12/30/2024 SLD COUNTY/SR - ANNUAL PRINT COUNTY: BERKS

DIR: B TOTAL LEN: 2.336 MI. DIST: 05-1 SR: 4018
LEFT MUN: UPPER TULPEHOCKEN T RIGHT MUN: UPPER TULPEHOCKEN T

DIETRICH AV
(BORO)

0100/1613

UNKNOWN AL
(BORO)

0100/1258

UNKNOWN ST
(BORO)

0100/0971

OLD 22
(T721)

009584 FT

0100/0000

008980 FT

008980 FT

008980 FT

008980 FT

008980 FT

008980 FT

00 00

==

==

==

==

==

==

==

==

==

==

==

==

==

==

==

==

==

==

==

==

==

==

==

==

==

0100/2751

0100/2203

0100/2158

0100/2030

0100/1922

0100/1456

0100/1258

0100/1022

0100/0657

0100/0513

0100/0510

0100/0470

0100/0071

009584 FT 2 0 06009 0 00 0225+03

5 0100/0000 LENGTH(AH 2751 BK 0604)

0094/0353

0094/0297

008980 FT 2 0 06009 0 00 0218+99

INTER-BK EAST REHRERSBURG RD

5 0094/0000 LENGTH(AH 0604 BK 0947)

008980 FT 7090/0000 LENGTH(AH 0947 BK 2315)

008980 FT 7080/0000 LENGTH(AH 2315 BK 3512)

008980 FT 7070/0000 LENGTH(AH 3512 BK 3554)

008980 FT 7060/0000 LENGTH(AH 3554 BK 0780)

008980 FT 7054/0000 LENGTH(AH 0780 BK 1469)

018 "DIA CIRC CONCR
LEN=0035 INSTALLED UNKN
TALBERT RD
(BORO)

EAST AV
(BORO)
UNKNOWN AL
(BORO)

UNKNOWN AL
(BORO)
WALNUT ST
(BORO)
UNKNOWN AL
(BORO)

015 "DIA CIRC CONCR
LEN=0035 INSTALLED UNKN
015 "DIA CIRC CONCR
LEN=0035 INSTALLED UNKN
GOODMAN ST
(BORO)

015 "DIA CIRC CONCR
LEN=0035 INSTALLED UNKN
HIESTER ST
(TWP)

WASHINGTON AV
(TWP)

018 "DIA CIRC CONCR
LEN=0030 INSTALLED UNKN
EAST REHRERSBURG RD
(TWP)

DIST: 05-1 SR: 4018
RIGHT MUN: TULPEHOCKEN T

EXTRACT DATE: 12/28/2024 ROADWAY MANAGEMENT SYSTEM PAGE NUMBER: 788
PRINT DATE: 12/30/2024 SLD COUNTY/SR - ANNUAL PRINT COUNTY: BERKS

DIR: B TOTAL LEN: 6.511 MI. DIST: 05-1 SR: 4017
LEFT MUN: ONTELAUNEE T RIGHT MUN: ONTELAUNEE T

034377 FT

034377 FT
INTER-AHD

BELLEMANS CHURCH RD
(TWP)
POTTSVILLE PK
(SR0061 SEG 0220/0000)
(SR0061 SEG 0221/0000)

0130/1196
0130/1079
0130/0684
0130/0514
(AAR 530949M) #TRKS 01
BMSSEN 06/4017/0130/0343
ONTELAUNEE
CENTRE T
0 0 00000 0 00 0000+00

033181 FT

0130/0343
0130/0076
033181 FT
SCHUYLKILL R
BMSBG 06/4017/0130/0343
BMSSEN 06/4017/0130/0000
2 0 06036 0 01 0335+61

RAILROAD RD
(T572)

0120/2628

0130/0000
0120/2992
0120/2815
0120/2814
IRISH CREEK
BMSBG 06/4017/0130/0000
LENGTH(AH 1196 BK 3221)
(AAR 592490C) #TRKS 01
SCHUYKILL HILL RD
(T574)
018 "DIA CIR PLASTIC
LEN=0030 INSTALLED UNKN

ASHLAND ST
(TWP)

0120/1160

0120/2618
014 "DIA CAST IRON
LEN=0040 INSTALLED UNKN

2 0 06036 0 01 0302+70 029960 FT
GIN MILL RD
(T730)

0120/0000

0120/1540
0120/1480
0120/1150
BOSSLER RD
(T730)
048 "DIA CIRC METAL
LEN=0045 INSTALLED UNKN
015 "DIA CIRC METAL
LEN=0028 INSTALLED UNKN

0120/0131
029960 FT
018 "DIA CIR PLASTIC
LEN=0100 INSTALLED 1998

0120/0000
0110/3288
LENGTH(AH 3221 BK 3767)
017 "DIA CIRC METAL
LEN=0030 INSTALLED UNKN

0110/2541
017 "DIA CIRC METAL
LEN=0030 INSTALLED UNKN

EXTRACT DATE: 12/28/2024 ROADWAY MANAGEMENT SYSTEM PAGE NUMBER: 787
PRINT DATE: 12/30/2024 SLD COUNTY/SR - ANNUAL PRINT COUNTY: BERKS

DIR: B TOTAL LEN: 6.511 MI. DIST: 05-1 SR: 4017
LEFT MUN: CENTRE T RIGHT MUN: CENTRE T

CENTERPORT RD
(T746)

0110/0942

BELLEMAN'S CHURCH RD
(SR4019 SEG 0010/0000)

026193 FT

0110/0000

023385 FT

0110/1829	018 "DIA	CIRC METAL	LEN=0030	INSTALLED	UNKN
0110/1414	024 "DIA	CIR PLASTIC	LEN=0060	INSTALLED	UNKN
0110/0994	024 "DIA	CIRC METAL	LEN=0030	INSTALLED	UNKN
0110/0517	SNADER LN	(PRDR)	018 "DIA	CIRC METAL	LEN=0030
0110/0317	018 "DIA	CIRC METAL	LEN=0030	INSTALLED	UNKN
026193 FT	2 0 06036	0 01 0264+85	NC BE	LLEMAN'S CHURCH RD	LENGTH(AH 3767 BK 2808)
0110/0000	024 "DIA	CIRC METAL	LEN=0050	INSTALLED	UNKN
0100/2721	029 "DIA	CIRC METAL	LEN=0042	INSTALLED	UNKN
0100/2218	030 "DIA	CIR PLASTIC	LEN=0040	INSTALLED	UNKN
0100/1830	DATA RD	(T529)	CENTER RD	(T557)	BMS EN 06/4017/0100/1197
0100/1783	0100/1275	0100/1214	0 0 00000	0 00 0000+00	TR. IRISH CK.
0100/1197	BMS BG 06/4017/0100/1197	017 "DIA	CIRC METAL	LEN=0035	INSTALLED UNKN
0100/0763	018 "DIA	CIRC METAL	LEN=0040	INSTALLED	UNKN
0100/0384	018 "DIA	CIRC METAL	LEN=0040	INSTALLED	UNKN
0100/0158	018 "DIA	CIRC METAL	LEN=0040	INSTALLED	UNKN
023385 FT	2 0 06036	0 01 0236+46	BOAR RD	(T530)	LENGTH(AH 2808 BK 2078)
0100/0000	024 "H 24 "W	**UNKNOWN**	LEN=0035	INSTALLED	UNKN
0094/1700	024 "DIA	CIR PLASTIC	LEN=0040	INSTALLED	UNKN
0094/1400	024 "DIA	CIRC METAL	LEN=0030	INSTALLED	UNKN
0094/1045	017 "DIA	CIRC METAL	LEN=0030	INSTALLED	UNKN
0094/0835	024 "DIA	CIRC METAL	LEN=0033	INSTALLED	UNKN
0094/0715	018 "DIA	CIRC METAL	LEN=0030	INSTALLED	UNKN

EXTRACT DATE: 12/28/2024 ROADWAY MANAGEMENT SYSTEM PAGE NUMBER: 786
PRINT DATE: 12/30/2024 SLD COUNTY/SR - ANNUAL PRINT COUNTY: BERKS

DIR: B TOTAL LEN: 6.511 MI. DIST: 05-1 SR: 4017
LEFT MUN: CENTRE T RIGHT MUN: CENTRE T

021307 FT		021307 FT	2 0 06036 0 01 0214+91
		5 0094/0000	LENGTH(AH 2078 BK 2716)
	--		018 "DIA CIRC METAL
	--	0090/2685	LEN=0033 INSTALLED UNKN
	--		018 "DIA CIRC METAL
	--	0090/2300	LEN=0035 INSTALLED 2001
	--		024 "DIA CIRC METAL
	--	0090/1800	LEN=0030 INSTALLED UNKN
	--		036 "DIA CIRC METAL
SHANNALEIGH DR	--	0090/1047	LEN=0065 INSTALLED UNKN
(TWP)	==		016 "DIA CIRC METAL
	--	0090/0534	LEN=0034 INSTALLED UNKN
	--		021 "H 15 "W METAL ARCH
	--	0090/0085	LEN=0050 INSTALLED 2000
2 0 06036 0 01 0188+06 018591 FT	--	018591 FT	
QUARRY RD	==	5 0090/0000	LENGTH(AH 2716 BK 1284)
(T568)	--		024 "DIA CIRC METAL
	--	0080/1272	LEN=0030 INSTALLED UNKN
	--		018 "DIA CIR PLASTIC
	--	0080/0157	LEN=0030 INSTALLED UNKN
017307 FT	--	017307 FT	2 0 06036 0 01 0174+22
			BOAR RD
			(T530)
			PARK RD
			(T566)
	==	5 0080/0000	LENGTH(AH 1284 BK 3350)
	--		027 "DIA CIRC METAL
	--	0070/3304	LEN=0040 INSTALLED UNKN
	--		024 "DIA CIR PLASTIC
	--	0070/2723	LEN=0030 INSTALLED UNKN
	--		018 "DIA CIRC METAL
	--	0070/1628	LEN=0035 INSTALLED UNKN
	--		024 "DIA CIR PLASTIC
	--	0070/1315	LEN=0040 INSTALLED UNKN
	--		018 "DIA CIR PLASTIC
	--	0070/0988	LEN=0040 INSTALLED UNKN
	--		024 "DIA CIR PLASTIC
	--	0070/0694	LEN=0040 INSTALLED UNKN
	--		018 "DIA CIR PLASTIC
	--	0070/0393	LEN=0040 INSTALLED UNKN
	--		018 "DIA CIR PLASTIC

EXTRACT DATE: 12/28/2024 ROADWAY MANAGEMENT SYSTEM PAGE NUMBER: 785
PRINT DATE: 12/30/2024 SLD COUNTY/SR - ANNUAL PRINT COUNTY: BERKS

DIR: B TOTAL LEN: 6.511 MI. DIST: 05-1 SR: 4017
LEFT MUN: CENTRE T RIGHT MUN: CENTRE T

2 0 06036 0 01 0140+30 013957 FT
PONY RD
(T724) 0070/0000

2 0 06036 0 01 0123+40 012278 FT
SCHOOL RD
(T722) 0060/0000

2 0 06036 0 01 0091+55 009131 FT
PLUM RD
(T729) 0050/0000

007236 FT

0070/0040 LEN=0100 INSTALLED UNKN
013957 FT

5 0070/0000 LENGTH(AH 3350 BK 1679)
018 "DIA CIR PLASTIC
0060/1490 LEN=0040 INSTALLED UNKN

0060/0856 024 "DIA CIRC METAL
LEN=0035 INSTALLED UNKN
0060/0536 018 "DIA CIRC METAL
012278 FT LEN=0040 INSTALLED UNKN

5 0060/0000 LENGTH(AH 1679 BK 3147)
036 "DIA CIRC METAL
0050/3060 LEN=0035 INSTALLED 2001
018 "DIA CIRC METAL
0050/2850 LEN=0035 INSTALLED UNKN
018 "DIA CIRC METAL
0050/2600 LEN=0035 INSTALLED UNKN
018 "DIA CIR PLASTIC
0050/2375 LEN=0030 INSTALLED UNKN

0050/1665 018 "DIA CIR PLASTIC
LEN=0030 INSTALLED UNKN
0050/1428 018 "DIA CIR PLASTIC
LEN=0030 INSTALLED UNKN
0050/1129 018 "DIA CIR PLASTIC
LEN=0030 INSTALLED UNKN
0050/0736 018 "DIA CIRC METAL
LEN=0030 INSTALLED UNKN
0050/0470 018 "DIA CIRC METAL
LEN=0030 INSTALLED UNKN
0050/0010 013 "DIA CIRC METAL
009131 FT LEN=0100 INSTALLED UNKN

5 0050/0000 NC GA ARFIELD RD
LENGTH(AH 3147 BK 1895)
CENTRE
PENN T
0040/1687 013 "DIA CIRC METAL
LEN=0035 INSTALLED UNKN
0040/1222 013 "DIA CIRC METAL
LEN=0035 INSTALLED UNKN
0040/0842 013 "DIA CIRC METAL
LEN=0035 INSTALLED UNKN

0040/0015 013 "DIA CIRC METAL
LEN=0038 INSTALLED UNKN
007236 FT 2 0 06036 0 00 0072+36
BLOOMSBURG RD
(T490)

EXTRACT DATE: 12/28/2024 ROADWAY MANAGEMENT SYSTEM PAGE NUMBER: 784
PRINT DATE: 12/30/2024 SLD COUNTY/SR - ANNUAL PRINT COUNTY: BERKS

DIR: B TOTAL LEN: 6.511 MI. DIST: 05-1 SR: 4017
LEFT MUN: PENN T RIGHT MUN: PENN T

2 0 06036 0 00 0044+89 004481 FT
DAVIS BRIDGE RD
(T519) 0030/0000

002717 FT

FISHER MILL STREAM RD
(T521) 0010/0313

000000 FT

5	0040/0000	LENGTH(AH 1895 BK 2755) 032"H 00"W MULT METAL
	0030/2171	LEN=0035 INSTALLED UNKN
	0030/1926	024 "DIA CIR UNKNOWN LEN=0040 INSTALLED UNKN
	004481 FT	TOBIAS RD (T522)
5	0030/0000	LENGTH(AH 2755 BK 1764) 020 "DIA CIRC METAL LEN=0032 INSTALLED UNKN
	0020/1092	PLEASANT DR (T723)
	0020/0933	
	002717 FT	2 0 06036 0 00 0027+19 MEADOWHILL DR (T717)
5	0020/0000	LENGTH(AH 1764 BK 2717) 018 "DIA CIRC METAL LEN=0032 INSTALLED UNKN
	0010/2562	024 "DIA CIRC METAL LEN=0036 INSTALLED UNKN
	0010/1800	PENN RIDGE DR (T719)
	0010/1584	018 "DIA CIRC METAL LEN=0110 INSTALLED UNKN
	0010/1548	018 "DIA CIRC METAL LEN=0032 INSTALLED UNKN
	0010/1177	018 "DIA CIRC METAL LEN=0032 INSTALLED UNKN
	0010/0778	TR. PLUM CK. STRUCTURE LENGTH 16 FT BMSID 06/4017/0010/0066 2 0 06036 0 00 0000+00 NC PLUM CREEK RD GRANGE RD (SR4030 SEG 0010/1657) INTER-BK PLUM CREEK RD (SR4030 SEG 0010/1657) MFC BEGIN = D
5	0010/0000	LENGTH(AH 2717 BK 0000)

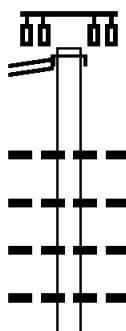
EXTRACT DATE: 12/28/2024 ROADWAY MANAGEMENT SYSTEM PAGE NUMBER: 783
PRINT DATE: 12/30/2024 SLD COUNTY/SR - ANNUAL PRINT COUNTY: BERKS

DIR: B TOTAL LEN: 5.240 MI. DIST: 05-1 SR: 4016
LEFT MUN: JEFFERSON T RIGHT MUN: JEFFERSON T

NEW SCHAEFFERTOWN RD
(SR0183 SEG 0300/0000)

027667 FT

0110/0428
027239 FT



027667 FT
INTER-AHD

0110/0428
027239 FT

5

0110/0000
0100/2340
0100/1943
0100/1544
0100/1074

BERNVILLE RD
(SR0183 SEG 0300/0000)

1 0 00310 0 04 0840+37
LENGTH(AH 0428 BK 2479)
020 " DIA CIRC CONCR
LEN=0060 INSTALLED UNKN
020 " DIA CIRC CONCR
LEN=0060 INSTALLED UNKN
018 " DIA CIRC CONCR
LEN=0050 INSTALLED UNKN
020 " DIA CIRC CONCR
LEN=0050 INSTALLED UNKN

DIST: 05-1 SR: 4016
RIGHT MUN: JEFFERSON T

DIR: B TOTAL LEN: 5.240 MI. DIST: 05-1 SR: 4016
LEFT MUN: JEFFERSON T RIGHT MUN: JEFFERSON T

(T694)	0060/1389	==	==	0060/1389	(T694)
	015232 FT			015232 FT	1 0 00310 0 03 0989+57
					TR.NORTHKILL
					STRUCTURE LENGTH 12 FT
					BMSID 06/4016/0060/0000
				5 0060/0000	LENGTH(AH 2188 BK 2520)
					016 "DIA CIRC CONCR
				0050/2321	LEN=0025 INSTALLED UNKN
					020 "DIA CIRC CONCR
				0050/1885	LEN=0050 INSTALLED UNKN
					020 "DIA CIRC CONCR
				0050/1468	LEN=0045 INSTALLED UNKN
					020 "DIA CIRC CONCR
				0050/1154	LEN=0045 INSTALLED UNKN
					020 "DIA CIRC CONCR
				0050/0854	LEN=0045 INSTALLED UNKN
					020 "DIA CIRC CONCR
				0050/0678	LEN=0045 INSTALLED UNKN
					GABRIEL LN
				0050/0659	(TWP)
	012712 FT			012712 FT	1 0 00310 0 03 1014+80
					(APRA) LANDIS C DECK, A
				5 0050/0000	LENGTH(AH 2520 BK 3810)
					017 "DIA CIRC CONCR
				0040/3505	LEN=0055 INSTALLED UNKN
					015 "DIA CIRC CONCR
				0040/2784	LEN=0055 INSTALLED UNKN
					017 "DIA CIRC CONCR
				0040/2289	LEN=0055 INSTALLED UNKN
					JEN-AIR RD
				0040/2259	(T645)
					020 "DIA CIRC CONCR
				0040/1592	LEN=0052 INSTALLED UNKN
					017 "DIA CIRC CONCR
				0040/1140	LEN=0055 INSTALLED UNKN
					SCHAFFER RD
				0040/1083	(T498)
SIEGFRIED RD (T498)	0040/1039	==	==		
				0040/0695	072"H 93"W CONC STRUCT
					LEN=0044 INSTALLED UNKN
					TR.NORTHKILL
					STRUCTURE LENGTH 8 FT
				0040/0690	BMSID 06/4016/0040/0690

EXTRACT DATE: 12/28/2024 ROADWAY MANAGEMENT SYSTEM PAGE NUMBER: 780
PRINT DATE: 12/30/2024 SLD COUNTY/SR - ANNUAL PRINT COUNTY: BERKS

DIR: B TOTAL LEN: 5.240 MI. DIST: 05-1 SR: 4016
LEFT MUN: JEFFERSON T RIGHT MUN: JEFFERSON T

008902 FT	0040/0016	020 "DIA CIRC CONCR LEN=0055 INSTALLED UNKN
	008902 FT	1 0 00310 0 03 1052+97 JEFFERSON TULPEHOCKEN T
	0040/0000	LENGTH(AH 3810 BK 2635)
	0030/2400	017 "DIA CIRC CONCR LEN=0055 INSTALLED UNKN
	0030/1920	017 "DIA CIRC CONCR LEN=0055 INSTALLED UNKN
	0030/1181	020 "DIA CIRC CONCR LEN=0055 INSTALLED UNKN
	0030/0658	017 "DIA CIRC CONCR LEN=0055 INSTALLED UNKN
006267 FT	0030/0297	017 "DIA CIRC CONCR LEN=0055 INSTALLED UNKN
	006267 FT	1 0 00310 0 03 1079+32
	0030/0000	LENGTH(AH 2635 BK 2546)
	0020/0891	015 "DIA CIRC CONCR LEN=0056 INSTALLED UNKN
003721 FT	003721 FT	1 0 00310 0 03 1104+82
	0020/0000	LENGTH(AH 2546 BK 3721)
	0010/3277	015 "DIA CIRC CONCR LEN=0042 INSTALLED UNKN
	0010/2725	017 "DIA CIRC CONCR LEN=0052 INSTALLED UNKN
		FOUR POINT RD (SR0419 SEG 0172/0000)
	0010/2248	TR. L. SWATARA STRUCTURE LENGTH 12 FT
	0010/1714	BMSID 06/4016/0010/1714
	0010/1251	017 "DIA CIRC CONCR LEN=0055 INSTALLED UNKN
000000 FT	000000 FT	1 0 00310 0 03 1142+19
		REHRERSBURG RD (SR4008 SEG 0060/0000)
REHRERSBURG RD (SR4008 SEG 0060/0000)	0010/0000	NC NEW SCHAEFFERTOWN RD MFC BEGIN = D
	0010/0000	LENGTH(AH 3721 BK 0000)

EXTRACT DATE: 12/28/2024 ROADWAY MANAGEMENT SYSTEM PAGE NUMBER: 779
PRINT DATE: 12/30/2024 SLD COUNTY/SR - ANNUAL PRINT COUNTY: BERKS

DIR: B TOTAL LEN: 4.530 MI. DIST: 05-1 SR: 4015
LEFT MUN: TILDEN T RIGHT MUN: TILDEN T

023920 FT

023920 FT

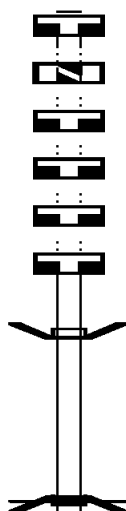
023920 FT

023920 FT

023920 FT

023920 FT

023794 FT



023920 FT

7170/0000

023920 FT

7164/0000

023920 FT

7160/0000

023920 FT

7150/0000

023920 FT

7140/0000

023920 FT

7134/0000

INTER-AHD

0132/0126

023794 FT

INTER-BK

0132/0000

LTH AH 001602 BK 000100

LTH AH 000100 BK 003270

LENGTH(AH 3270 BK 2945)

LENGTH(AH 2945 BK 2763)

LENGTH(AH 2763 BK 0717)

LENGTH(AH 0717 BK 0126)

BMSSEN 06/4015/0132/0000

BERNE RD

(TWP)

2 0 06046 0 00 0000+00

BERNE RD

(TWP)

MILL CREEK

BMSBG 06/4015/0132/0000

MFC BEGIN = D

LENGTH(AH 0126 BK 1401)

EXTRACT DATE: 12/28/2024 ROADWAY MANAGEMENT SYSTEM PAGE NUMBER: 778
PRINT DATE: 12/30/2024 SLD COUNTY/SR - ANNUAL PRINT COUNTY: BERKS

DIR: B TOTAL LEN: 4.530 MI. DIST: 05-1 SR: 4015
LEFT MUN: CENTRE T RIGHT MUN: CENTRE T

023794 FT		023794 FT	
023794 FT		7130/0000 LENGTH(AH 1401 BK 3096)	
		023794 FT	
		7120/0000 LENGTH(AH 3096 BK 1358)	
		INTER-AHD	BERNE RD
			(TWP)
		0110/1358 CENTRE T	
		0110/1210 015" DIA CIRC METAL	
			LEN=0035 INSTALLED UNKN
022436 FT		022436 FT	2 0 06164 0 01 0136+82
		0110/0000 LENGTH(AH 1358 BK 2256)	
			024" DIA CIRC METAL
		0100/1882 LEN=0050 INSTALLED UNKN	
			015" DIA CIRC METAL
		0100/1588 LEN=0035 INSTALLED UNKN	
			024" DIA CIRC METAL
		0100/0997 LEN=0035 INSTALLED UNKN	
020180 FT		020180 FT	2 0 06164 0 01 0114+26
		0100/0000 LENGTH(AH 2256 BK 2671)	
			018" DIA CIRC METAL
		0080/2598 LEN=0035 INSTALLED UNKN	
			030" DIA CIRC CONCR
		0080/2350 LEN=0035 INSTALLED UNKN	
			018" DIA CIRC METAL
		0080/1547 LEN=0035 INSTALLED UNKN	
			015" DIA CIRC METAL
		0080/1234 LEN=0040 INSTALLED UNKN	
			018" DIA CIRC METAL
		0080/1092 LEN=0040 INSTALLED UNKN	
SALEM CHURCH RD			
(SR4023 SEG 0040/0000)	0080/0350		
POSSUM RD			
(T663)	0080/0136		
017509 FT		0080/0054 036" DIA CIRC METAL	
		017509 FT 2 0 06164 0 01 0089+00	
		NC BE	BERNE RD
			(SR4023 SEG 0030/2859)
		0080/0000 LENGTH(AH 2671 BK 2727)	

EXTRACT DATE: 12/28/2024 ROADWAY MANAGEMENT SYSTEM PAGE NUMBER: 777
PRINT DATE: 12/30/2024 SLD COUNTY/SR - ANNUAL PRINT COUNTY: BERKS

DIR: B TOTAL LEN: 4.530 MI. DIST: 05-1 SR: 4015
LEFT MUN: CENTRE T RIGHT MUN: CENTRE T

DALE DR
(TWP)

0070/0750

014782 FT

2 0 06193 0 01 0103+56 010138 FT
LESHER MILL RD
(T716) 0050/0000

2 0 06193 0 01 0084+47 008220 FT
PHILLIP LN
(TWP) 0040/0000

0070/2031	018 "DIA CIRC METAL LEN=0035 INSTALLED UNKN
0070/1230	018 "DIA CIR PLASTIC LEN=0035 INSTALLED UNKN
0070/0660	018 "DIA CIRC METAL LEN=0035 INSTALLED UNKN
014782 FT	2 0 06193 0 01 0150+03 LENGTH(AH 2727 BK 2584)
0070/0000	018 "DIA CIRC METAL LEN=0035 INSTALLED UNKN
0060/2123	018 "DIA CIRC METAL LEN=0035 INSTALLED UNKN
0060/1282	018 "DIA CIRC METAL LEN=0035 INSTALLED UNKN
0060/0983	018 "DIA CIRC METAL LEN=0035 INSTALLED UNKN
012198 FT	2 0 06193 0 01 0124+26 SHARTLESVILLE RD (SR4026 SEG 0080/0000)
0060/0000	LENGTH(AH 2584 BK 2060)
010138 FT	0050/0000 LENGTH(AH 2060 BK 1918) 0040/1748 BMSSEN 06/4015/0040/1726 0 0 00000 0 00 0000+00 LESHER RUN
0040/1726	BMSBG 06/4015/0040/1726
0040/0672	018 "DIA CIRC METAL LEN=0035 INSTALLED UNKN
008220 FT	0040/0000 LENGTH(AH 1918 BK 2776) 024 "DIA CIRC METAL LEN=0040 INSTALLED UNKN
0030/2738	

EXTRACT DATE: 12/28/2024 ROADWAY MANAGEMENT SYSTEM PAGE NUMBER: 776
PRINT DATE: 12/30/2024 SLD COUNTY/SR - ANNUAL PRINT COUNTY: BERKS

DIR: B TOTAL LEN: 4.530 MI. DIST: 05-1 SR: 4015
LEFT MUN: CENTRE T RIGHT MUN: CENTRE T

	005444 FT	0030/0027	015 "DIA CIRC METAL LEN=0050 INSTALLED UNKN
		005444 FT	2 0 06193 0 01 0056+70 BLOTTADALL RD (T714)
		5 0030/0000	LENGTH(AH 2776 BK 3269)
		0020/2974	BMSID 06/4015/0020/2961 0 0 00000 0 00 0000+00 TR. IRISH CK.
WINTER HILL RD (T663)	0020/2712	0020/2961	BMSBG 06/4015/0020/2961
		0020/2673	018 "DIA CIRC METAL LEN=0035 INSTALLED UNKN
		0020/1321	018 "DIA CIRC METAL LEN=0035 INSTALLED UNKN
		0020/0412	018 "DIA CIRC METAL LEN=0040 INSTALLED UNKN
2 0 06193 0 01 0023+87 002175 FT BOUNDARY RD (SR4024 SEG 0070/2554)	0020/0000	5 0020/0000	LENGTH(AH 3269 BK 2175)
		0010/1944	015 "DIA CIRC METAL LEN=0040 INSTALLED UNKN
HOOK RD (T712)	0010/1902		
		0010/0961	015 "DIA CIRC METAL LEN=0039 INSTALLED UNKN
		0010/0476	MEADOW DR (TWP)
		0010/0179	TR. IRISH CK. STRUCTURE LENGTH 21 FT
	000000 FT	000000 FT	BMSID 06/4015/0010/0179 2 0 06193 0 00 0000+00 LDEN RD IRISH CREEK RD (T747)
IRISH CREEK RD (SR4022 SEG 0080/2767)	0010/0000	5 0010/0000	MFC BEGIN = E LENGTH(AH 2175 BK 0000)

EXTRACT DATE: 12/28/2024 ROADWAY MANAGEMENT SYSTEM PAGE NUMBER: 775
PRINT DATE: 12/30/2024 SLD COUNTY/SR - ANNUAL PRINT COUNTY: BERKS

DIR: B TOTAL LEN: 5.299 MI. DIST: 05-1 SR: 4014
LEFT MUN: JEFFERSON T RIGHT MUN: JEFFERSON T

027979 FT

025333 FT

023568 FT

2 0 06013 0 00 0211+60 020990 FT
OAK LN
(T506) 0090/0000

027979 FT	BERNVILLE RD
0110/2646	(SR0183 SEG 0290/0810)
0110/2196	024 "DIA CIRC METAL LEN=0046 INSTALLED UNKN
0110/1427	018 "DIA CIRC METAL LEN=0044 INSTALLED UNKN
0110/1190	018 "DIA CIR PLASTIC LEN=0040 INSTALLED UNKN
0110/0867	018 "DIA CIR PLASTIC LEN=0040 INSTALLED UNKN
0110/0462	018 "DIA CIRC METAL LEN=0040 INSTALLED UNKN
0110/0055	BMSSEN 06/4014/0110/0000
025333 FT	2 0 06013 0 00 0255+48 LI. NORTHKILL
0110/0000	BMSBG 06/4014/0110/0000 LENGTH(AH 2646 BK 1765)
0100/1227	024 "DIA CIRC METAL LEN=0055 INSTALLED UNKN
0100/0916	018 "DIA CIRC METAL LEN=0042 INSTALLED UNKN
0100/0766	018 "DIA CIR PLASTIC LEN=0030 INSTALLED UNKN
0100/0476	018 "DIA CIRC METAL LEN=0030 INSTALLED UNKN
023568 FT	2 0 06013 0 00 0237+83 GROFF RD
0100/0000	(T506) LENGTH(AH 1765 BK 2578)
0090/2531	045 "DIA CIRC METAL LEN=0048 INSTALLED UNKN
0090/1413	030 "DIA CIRC METAL LEN=0060 INSTALLED UNKN
0090/0300	018 "DIA CIRC METAL LEN=0040 INSTALLED UNKN
020990 FT	
0090/0000	LENGTH(AH 2578 BK 3254)
0080/3122	024 "DIA CIRC METAL LEN=0047 INSTALLED UNKN
	018 "DIA CIRC METAL

EXTRACT DATE: 12/28/2024 ROADWAY MANAGEMENT SYSTEM PAGE NUMBER: 774
PRINT DATE: 12/30/2024 SLD COUNTY/SR - ANNUAL PRINT COUNTY: BERKS

DIR: B TOTAL LEN: 5.299 MI. DIST: 05-1 SR: 4014
LEFT MUN: JEFFERSON T RIGHT MUN: JEFFERSON T

SUMMER HILL RD
(T518)

0080/1972

0080/2730 LEN=0078 INSTALLED UNKN
SPEICHER RD
0080/2176 (TWP)

017736 FT

0080/0838 018 "DIA CIRC METAL
LEN=0037 INSTALLED UNKN
015 "DIA CIRC METAL
0080/0581 LEN=0043 INSTALLED UNKN
017736 FT 2 0 06013 0 00 0178+96
5 0080/0000 LENGTH(AH 3254 BK 2284)

015452 FT

0070/1641 018 "DIA CIRC METAL
LEN=0041 INSTALLED UNKN
0070/0838 018 "DIA CIRC METAL
LEN=0042 INSTALLED UNKN
024 "DIA CIRC METAL
0070/0250 LEN=0050 INSTALLED UNKN
015452 FT 2 0 06013 0 00 0156+05
ZERBE RD
(T694)
5 0070/0000 LENGTH(AH 2284 BK 2932)

SCHOOL RD
(T694)

0060/1883

0060/2333 018 "DIA CIRC METAL
LEN=0042 INSTALLED UNKN

012520 FT

0060/1586 018 "DIA CIRC METAL
LEN=0042 INSTALLED UNKN
0060/0768 018 "DIA CIRC METAL
LEN=0050 INSTALLED UNKN
012520 FT 2 0 06013 0 00 0124+71
5 0060/0000 LENGTH(AH 2932 BK 3096)

0050/1841 018 "DIA CIRC METAL
LEN=0033 INSTALLED UNKN

0050/0705 030 "DIA CIR PLASTIC
LEN=0060 INSTALLED UNKN

0050/0077 036 "DIA CIRC METAL
LEN=0029 INSTALLED UNKN

EXTRACT DATE: 12/28/2024 ROADWAY MANAGEMENT SYSTEM PAGE NUMBER: 773
PRINT DATE: 12/30/2024 SLD COUNTY/SR - ANNUAL PRINT COUNTY: BERKS

DIR: B TOTAL LEN: 5.299 MI. DIST: 05-1 SR: 4014
LEFT MUN: JEFFERSON T RIGHT MUN: JEFFERSON T

2 0 06013 0 00 0100+59 009424 FT JEN AIR RD (T498)	0050/0000	==	==	5 0050/0000	009424 FT HARRY STOUT DR (T498) LENGTH(AH 3096 BK 1905)
		---	---		018 "DIA CIRC METAL LEN=0044 INSTALLED UNKN
007519 FT		---	---	0040/0075 007519 FT	018 "DIA CIRC METAL LEN=0040 INSTALLED UNKN
		---	---	5 0040/0000	2 0 06013 0 00 0075+42 JEFFERSON TULPEHOCKEN T LENGTH(AH 1905 BK 2455)
		---	---		018 "DIA CIR PLASTIC LEN=0040 INSTALLED UNKN
		---	---	0030/0938	018 "DIA CIR PLASTIC LEN=0040 INSTALLED UNKN
005064 FT		---	---	0030/0054 005064 FT 5 0030/0000	030 "DIA CIRC METAL LEN=0051 INSTALLED UNKN 2 0 06013 0 00 0050+87 LENGTH(AH 2455 BK 2515)
		---	---	0020/1471	018 "DIA CIRC METAL LEN=0032 INSTALLED UNKN
		---	---	0020/1000	018 "DIA CIRC METAL LEN=0030 INSTALLED UNKN
002549 FT				002549 FT 5 0020/0000	2 0 06013 0 00 0025+72 LENGTH(AH 2515 BK 2549)
		---	---	0010/1938	036 "H 00 "W MULT METAL LEN=0037 INSTALLED UNKN
		---	---	0010/1388	048 "DIA CIRC METAL LEN=0052 INSTALLED UNKN
CHERRY TREE LN (TWP)	0010/0415 000000 FT	==	==	000000 FT NC SUMMER MOUNTAIN RD REHRERSBURG RD (SR0419 SEG 0152/0000) MFC BEGIN = E 5 0010/0000	2 0 06013 0 00 0000+00 LENGTH(AH 2549 BK 0000)

EXTRACT DATE: 12/28/2024 ROADWAY MANAGEMENT SYSTEM PAGE NUMBER: 772
PRINT DATE: 12/30/2024 SLD COUNTY/SR - ANNUAL PRINT COUNTY: BERKS

DIR: B TOTAL LEN: .000 MI. DIST: 05-1 SR: 4013
LEFT MUN: JEFFERSON T RIGHT MUN: JEFFERSON T

000000 FT
000000 FT
000000 FT
000000 FT



000000 FT
7040/0000 LENGTH(AH 2861 BK 2861)
000000 FT
7030/0000 LENGTH(AH 2861 BK 3591)
000000 FT
7020/0000 LENGTH(AH 3591 BK 0668)
000000 FT
7010/0000 LENGTH(AH 0668 BK 0000)

EXTRACT DATE: 12/28/2024 ROADWAY MANAGEMENT SYSTEM PAGE NUMBER: 771
PRINT DATE: 12/30/2024 SLD COUNTY/SR - ANNUAL PRINT COUNTY: BERKS

DIR: B TOTAL LEN: .010 MI. DIST: 05-1 SR: 4012
LEFT MUN: JEFFERSON T RIGHT MUN: JEFFERSON T

000055 FT

000055 FT

000033 FT

000033 FT

000033 FT

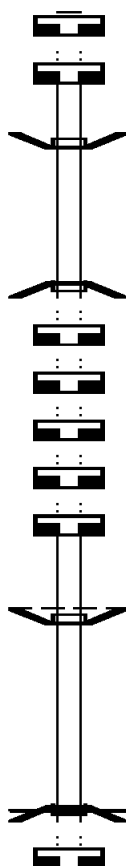
000033 FT

000033 FT

000033 FT

000000 FT

000000 FT



000055 FT

7050/0000

000055 FT

7044/0000

INTER-AHD

0042/0022

000033 FT

INTER-BK

5 0042/0000

000033 FT

7040/0000

000033 FT

7032/0000

000033 FT

7030/0000

000033 FT

7020/0000

000033 FT

7014/0000

INTER-AHD

0012/0033

000000 FT

NC HO

INTER-BK

5 0012/0000

000000 FT

7010/0000

LENGTH(AH 2779 BK 1797)

LENGTH(AH 1797 BK 0022)

BMSBN 06/4012/0042/0000

HOST CHURCH RD

(TWP)

0 0 00000 0 00 0000+00

HOST CHURCH RD

(TWP)

MILL CREEK

BMSBG 06/4012/0042/0000

LENGTH(AH 0022 BK 1503)

LENGTH(AH 1503 BK 0372)

LENGTH(AH 0372 BK 2032)

LENGTH(AH 2032 BK 2664)

LENGTH(AH 2664 BK 1235)

LENGTH(AH 1235 BK 0033)

BMSBN 06/4012/0012/0000

HOST CHURCH RD

(TWP)

TULPEHOCKEN T

0 0 00000 0 00 0000+00

ST CHURCH RD

HOST CHURCH RD

(TWP)

MILL CK.

BMSBG 06/4012/0012/0000

MFC BEGIN = E

LENGTH(AH 0033 BK 1315)

LENGTH(AH 1315 BK 0000)

EXTRACT DATE: 12/28/2024 ROADWAY MANAGEMENT SYSTEM PAGE NUMBER: 770
PRINT DATE: 12/30/2024 SLD COUNTY/SR - ANNUAL PRINT COUNTY: BERKS

DIR: B TOTAL LEN: 5.845 MI. DIST: 05-1 SR: 4011
LEFT MUN: UPPER BERN T RIGHT MUN: UPPER BERN T

030862 FT



030862 FT



030862 FT



030862 FT



030862 FT



030862 FT



030862 FT



030862 FT



030862 FT



030862 FT



030862 FT



030862 FT



030862 FT



030862 FT

:

030862 FT

7250/0000 LENGTH(AH 2746 BK 2611)

030862 FT

7240/0000 LENGTH(AH 2611 BK 2016)

030862 FT

7234/0000 LENGTH(AH 2016 BK 2713)

030862 FT

7230/0000 LENGTH(AH 2713 BK 1649)

030862 FT

7228/0000 LENGTH(AH 1649 BK 2827)

030862 FT

7224/0000 LENGTH(AH 2827 BK 2191)

030862 FT

7220/0000 LENGTH(AH 2191 BK 2143)

030862 FT

7210/0000 LENGTH(AH 2143 BK 2878)

030862 FT

7200/0000 LENGTH(AH 2878 BK 3027)

030862 FT

7190/0000 LENGTH(AH 3027 BK 2119)

030862 FT

7184/0000 LENGTH(AH 2119 BK 1958)

030862 FT

7180/0000 LENGTH(AH 1958 BK 2824)

030862 FT

7170/0000 LENGTH(AH 2824 BK 3229)

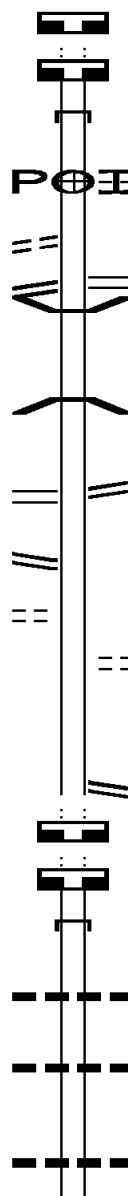
030862 FT

7160/0000 LENGTH(AH 3229 BK 2966)

030862 FT

EXTRACT DATE: 12/28/2024 ROADWAY MANAGEMENT SYSTEM PAGE NUMBER: 769
PRINT DATE: 12/30/2024 SLD COUNTY/SR - ANNUAL PRINT COUNTY: BERKS

DIR: B TOTAL LEN: 5.845 MI. DIST: 05-1 SR: 4011
LEFT MUN: UPPER BERN T RIGHT MUN: UPPER BERN T

	030862 FT		7150/0000 LENGTH(AH 2966 BK 0961) 030862 FT 7144/0000 LENGTH(AH 0961 BK 0905) INTER-AHD MOUNTAIN RD 0140/0905 (TWP) (APRA) CHROME PALACE DI ENTRANCE TO TRUCK STOP (PRDR)
MOTEL DR (T951) RAMP B-7 RD (SR8012 SEG 0250/0000)	0140/0429 0140/0257 029957 FT		0140/0790 RAMP A-7 RD (SR8012 SEG 0500/0527) BMSBN 06/4011/0140/0000 2 0 06030 0 00 0000+00 1-78 WB BMSBG 06/4011/0140/0000 LENGTH(AH 0905 BK 0637) RAMP D-7 RD (SR8012 SEG 0750/0000) RAMP C-7 RD (SR8012 SEG 0010/0524)
2 0 06017 0 02 0307+40 029320 FT OLD RTE 22 (SR4040 SEG 0210/2674) FIRST ST (T725)	0132/0000 0126/0154 028676 FT 028676 FT 028676 FT		0132/0519 029320 FT NC MOUNTAIN RD 0132/0000 LENGTH(AH 0637 BK 0644) FIRST ST (T725) 0126/0124 028676 FT NC OL OLD RTE 22 (SR4026 SEG 0012/0000) LENGTH(AH 0644 BK 0388) 0126/0000 028676 FT 7124/0000 LENGTH(AH 0388 BK 0687) 028676 FT 7122/0000 LENGTH(AH 0687 BK 1737) INTER-AHD WOLF CREEK RD 0120/1737 (T720)
	026939 FT		0120/1125 018 "DIA CIRC METAL LEN=0030 INSTALLED UNKN 0120/0470 018 "DIA CIRC METAL LEN=0030 INSTALLED UNKN 2 0 06017 0 02 0274+56 0120/0000 LENGTH(AH 1737 BK 2420) 048 "DIA CIRC METAL LEN=0025 INSTALLED UNKN 018 "DIA CIRC METAL

EXTRACT DATE: 12/28/2024 ROADWAY MANAGEMENT SYSTEM PAGE NUMBER: 768
PRINT DATE: 12/30/2024 SLD COUNTY/SR - ANNUAL PRINT COUNTY: BERKS

DIR: B TOTAL LEN: 5.845 MI. DIST: 05-1 SR: 4011
LEFT MUN: UPPER BERN T RIGHT MUN: UPPER BERN T

024519 FT

021970 FT

0110/1760	LEN=0030	INSTALLED	UNKN
0110/1667	VALLEY RD (T528)		
0110/1600	030 "DIA	CIRC METAL	
0110/1214	LEN=0030	INSTALLED	UNKN
0110/1141	024 "DIA	CIRC CONCR	
0110/1023	LEN=0028	INSTALLED	UNKN
0110/0731	018 "DIA	CIRC METAL	
0110/0262	LEN=0030	INSTALLED	UNKN
024519 FT	018 "DIA	CIRC METAL	
0110/0000	LEN=0035	INSTALLED	UNKN
	018 "DIA	CIRC METAL	
0100/2188	LEN=0030	INSTALLED	UNKN
0100/2099	024 "DIA	CIRC METAL	
0100/1666	LEN=0030	INSTALLED	UNKN
0100/1460	018 "DIA	CIRC METAL	
0100/1372	LEN=0028	INSTALLED	UNKN
0100/1277	018 "DIA	CIRC METAL	
0100/1220	LEN=0030	INSTALLED	UNKN
0100/1060	018 "DIA	CIRC METAL	
0100/0731	LEN=0035	INSTALLED	UNKN
	024 "DIA	CIRC METAL	
0100/0025	LEN=0025	INSTALLED	UNKN
021970 FT	018 "DIA	CIRC CONCR	
0100/0000	LEN=0025	INSTALLED	UNKN
	2 0 06017 0 02 0225+32		
0090/1969	LENGTH(AH 2549 BK 2099)		
0090/1900	024 "DIA	CIRC METAL	
0090/1699	LEN=0030	INSTALLED	UNKN
0090/1550	018 "DIA	CIRC METAL	
0090/1367	LEN=0028	INSTALLED	UNKN
	018 "DIA	CIRC METAL	
	LEN=0032	INSTALLED	UNKN
	018 "DIA	CIRC METAL	
	LEN=0035	INSTALLED	UNKN
	018 "DIA	CIRC METAL	
	LEN=0035	INSTALLED	UNKN

EXTRACT DATE: 12/28/2024 ROADWAY MANAGEMENT SYSTEM PAGE NUMBER: 767
PRINT DATE: 12/30/2024 SLD COUNTY/SR - ANNUAL PRINT COUNTY: BERKS

DIR: B TOTAL LEN: 5.845 MI. DIST: 05-1 SR: 4011
LEFT MUN: UPPER BERN T RIGHT MUN: UPPER BERN T

FEICK DR
(T659)

0090/0994

2 0 06017 0 01 0201+05 019871 FT
N OLD BERNVILLE RD
(T500)

0090/0000

OLD BERNVILLE RD
(T500)

0080/1679

017054 FT

Station	Length	Material	Status
0090/0983	018"	DIA CIRC METAL	LEN=0050 INSTALLED UNKN
0090/0372	018"	DIA CIRC CONCR	LEN=0040 INSTALLED UNKN
0090/0000	LENGTH(AH 2099 BK 2817)		
0080/2751	018"	DIA CIRC CONCR	LEN=0030 INSTALLED UNKN
0080/2500	018"	DIA CIRC CONCR	LEN=0030 INSTALLED UNKN
0080/2203	018"	DIA CIRC CONCR	LEN=0030 INSTALLED UNKN
0080/1894	018"	DIA CIRC METAL	LEN=0028 INSTALLED UNKN
0080/1585	BR. NORTH CK. STRUCTURE LENGTH 12 FT		
0080/1498	BMSID 06/4011/0080/1585		
0080/1057	PHEASANT RD		
0080/0690	(T659)		
0080/0676	018"	DIA CIRC CONCR	LEN=0034 INSTALLED UNKN
0080/0228	OLD RD		
0080/0203	(T500)		
0080/0178	018"	DIA CIRC CONCR	LEN=0035 INSTALLED UNKN
017054 FT	BMSSEN 06/4011/0080/0178		
	UPPER BERN		
	UPPER TULPEHOCKEN T		
	0 0 00000 0 00 0000+00		
	NORTHKILL CK		
	BMSBG 06/4011/0080/0178		
	2 0 06017 0 01 0172+80		
	NC WO LF CREEK RD		
	BOUNDARY LINE RD		
	(SR4024 SEG 0010/0000)		
0080/0000	LENGTH(AH 2817 BK 2727)		
0070/2216	018"	DIA CIRC CONCR	LEN=0032 INSTALLED UNKN
0070/1908	018"	DIA CIRC CONCR	LEN=0030 INSTALLED UNKN
0070/1609	018"	DIA CIRC CONCR	LEN=0030 INSTALLED UNKN
0070/1063	018"	DIA CIRC METAL	LEN=0025 INSTALLED UNKN

EXTRACT DATE: 12/28/2024 ROADWAY MANAGEMENT SYSTEM PAGE NUMBER: 766
PRINT DATE: 12/30/2024 SLD COUNTY/SR - ANNUAL PRINT COUNTY: BERKS

DIR: B TOTAL LEN: 5.845 MI. DIST: 05-1 SR: 4011
LEFT MUN: UPPER TULPEHOCKEN T RIGHT MUN: UPPER TULPEHOCKEN T

TULLEY DR
(TBC)

0070/0648

014327 FT

011871 FT

009201 FT

==

-- --

-- --

-- --

-- --

-- --

-- --

-- --

-- --

-- --

-- --

-- --

-- --

-- --

-- --

-- --

-- --

-- --

-- --

-- --

-- --

-- --

-- --

0070/0498
014327 FT
S 0070/0000

0060/2331

0060/1357

0060/1000

0060/0823

0060/0628

0060/0323

011871 FT
S 0060/0000

0050/2507

0050/2054

0050/1647

0050/0865

0050/0600

0050/0148

009201 FT

S 0050/0000

0040/1256

0040/1163

0040/0784

0040/0650

0040/0523

048 "DIA CIRC METAL
LEN=0042 INSTALLED UNKN
2 0 06017 0 01 0145+43
LENGTH(AH 2727 BK 2456)
024 "DIA CIRC CONCR
LEN=0035 INSTALLED UNKN

030 "DIA CIRC METAL
LEN=0030 INSTALLED UNKN
018 "DIA CIRC METAL
LEN=0030 INSTALLED UNKN
018 "DIA CIRC METAL
LEN=0028 INSTALLED UNKN
018 "DIA CIRC METAL
LEN=0030 INSTALLED UNKN
048 "DIA CIRC METAL
LEN=0030 INSTALLED UNKN
2 0 06017 0 01 0120+66
LENGTH(AH 2456 BK 2670)
UPPER TULPEHOCKEN

JEFFERSON T
018 "DIA CIRC METAL
LEN=0030 INSTALLED UNKN
018 "DIA CIRC METAL
LEN=0030 INSTALLED UNKN

018 "DIA CIRC METAL
LEN=0025 INSTALLED UNKN
016 "DIA CIRC METAL
LEN=0030 INSTALLED UNKN
018 "DIA CIRC METAL
LEN=0025 INSTALLED UNKN
2 0 06017 0 01 0093+96
LONESOME VALLEY RD
(T671)

S 0050/0000 LENGTH(AH 2670 BK 1573)
036 "DIA CIRC METAL
LEN=0035 INSTALLED UNKN
018 "DIA CIRC CONCR
LEN=0035 INSTALLED UNKN
018 "DIA CIRC METAL
LEN=0035 INSTALLED UNKN
018 "DIA CIRC CONCR
LEN=0040 INSTALLED UNKN
MANBECK RD
(T698)
018 "DIA CIRC CONCR

EXTRACT DATE: 12/28/2024 ROADWAY MANAGEMENT SYSTEM PAGE NUMBER: 765
PRINT DATE: 12/30/2024 SLD COUNTY/SR - ANNUAL PRINT COUNTY: BERKS

DIR: B TOTAL LEN: 5.845 MI. DIST: 05-1 SR: 4011
LEFT MUN: JEFFERSON T RIGHT MUN: JEFFERSON T

2 0 06017 0 00 0076+56 007628 FT
MANBECK RD
(T698) 0040/0000

OLD SHARTLESVILLE RD
(T500) 0030/1552

2 0 06017 0 00 0045+78 004522 FT
OLD SHARTLESVILLE RD
(T500) 0030/0000

002497 FT

ENTR PENN BERNVILLE ELE
(PRDR) 0010/0974

ENTR PENN BERNVILLE ELE
(PRDR) 0010/0209
000000 FT

0040/0035 LEN=0035 INSTALLED UNKN
007628 FT MANBECK RD
(T698)
5 0040/0000 LENGTH(AH 1573 BK 3106)

0030/1757 BMS EN 06/4011/0030/1696
0 0 00000 0 00 0000+00
NORTHKILL CK
0030/1696 BMSBG 06/4011/0030/1696
BERGER SCHOOL RD
0030/1552 (T710)
018 "DIA CIR PLASTIC
0030/1510 LEN=0035 INSTALLED UNKN
014 "DIA CIRC CONCR
0030/1125 LEN=0032 INSTALLED UNKN

JEFFERSON
PENN T
0030/0061
004522 FT
5 0030/0000 LENGTH(AH 3106 BK 2025)
018 "DIA CIRC CONCR
0020/1870 LEN=0040 INSTALLED UNKN
IRISH CREEK RD
0020/1799 (SR4022 SEG 0010/0000)

002497 FT 2 0 06017 0 00 0025+23
5 0020/0000 LENGTH(AH 2025 BK 2497)
018 "DIA CIRC METAL
0010/2157 LEN=0030 INSTALLED UNKN

0010/0386 018 "DIA CIR PLASTIC
LEN=0070 INSTALLED UNKN
MAIN ST
0010/0209 (T715)
000000 FT 2 0 06017 0 00 0000+00
NC SHARTLESVILLE RD
BERNVILLE RD
(SR0183 SEG 0270/0000)
MFC BEGIN = D
5 0010/0000 LENGTH(AH 2497 BK 0000)

DIR: B TOTAL LEN: 5.095 MI. DIST: 05-1 SR: 4010
LEFT MUN: NORTH HEIDELBERG T RIGHT MUN: NORTH HEIDELBERG T

EXTRACT DATE: 12/28/2024 ROADWAY MANAGEMENT SYSTEM PAGE NUMBER: 763
PRINT DATE: 12/30/2024 SLD COUNTY/SR - ANNUAL PRINT COUNTY: BERKS

DIR: B TOTAL LEN: 5.095 MI. DIST: 05-1 SR: 4010
LEFT MUN: JEFFERSON T RIGHT MUN: JEFFERSON T

GROFF RD
(T506)

0080/2078

0080/2169

018 "DIA CIR PLASTIC
LEN=0050 INSTALLED 2021

0080/1808

036 "DIA CIRC METAL
LEN=0044 INSTALLED UNKN

0080/1070

018 "DIA CIRC METAL
LEN=0040 INSTALLED UNKN

0080/1014

CHURCH RD
(T949)

020619 FT

0080/0075

018 "DIA CIRC METAL
LEN=0040 INSTALLED UNKN

020619 FT

2 0 06020 0 00 0206+00

0080/0000

LENGTH(AH 2677 BK 3139)

0070/2436

GRANDVIEW RD
(T507)

0070/2429

048"H 84"W CONCR ARCH
LEN=0027 INSTALLED UNKN

0070/1850

015 "DIA CIRC CONCR
LEN=0046 INSTALLED UNKN

0070/1448

018 "DIA CIR PLASTIC
LEN=0040 INSTALLED UNKN

0070/0710

018 "DIA CIRC METAL
LEN=0030 INSTALLED UNKN

0070/0080

018 "DIA CIR PLASTIC
LEN=0020 INSTALLED 1998

017480 FT

2 0 06020 0 00 0174+82 017480 FT
REBER HILL RD
(T948)

0070/0000

0070/0000

LENGTH(AH 3139 BK 2505)

0060/2145

018 "DIA CIR PLASTIC
LEN=0035 INSTALLED 2021

0060/1128

018 "DIA CIRC METAL
LEN=0042 INSTALLED UNKN

0060/0562

024 "DIA CIRC METAL
LEN=0040 INSTALLED UNKN

0060/0153

018 "DIA CIRC METAL
LEN=0040 INSTALLED UNKN

014975 FT

014975 FT

2 0 06020 0 00 0149+88

0060/0000

LENGTH(AH 2505 BK 2708)

0050/2530

015 "DIA CIRC METAL
LEN=0043 INSTALLED UNKN

024 "DIA CIRC METAL

EXTRACT DATE: 12/28/2024 ROADWAY MANAGEMENT SYSTEM PAGE NUMBER: 762
PRINT DATE: 12/30/2024 SLD COUNTY/SR - ANNUAL PRINT COUNTY: BERKS

DIR: B TOTAL LEN: 5.095 MI. DIST: 05-1 SR: 4010
LEFT MUN: JEFFERSON T RIGHT MUN: JEFFERSON T

2 0 06020 0 00 0122+33 012267 FT
BATDORF RD
(T518) 0050/0000

HOST CHURCH RD
(TBC) 0040/2003

CROSS KEY RD
(T958) 0040/1561

009851 FT

0050/2350	LEN=0036	INSTALLED	2001
0050/1796	018 "DIA	CIRC METAL	UNKN
0050/1283	LEN=0035	INSTALLED	UNKN
0050/0843	015 "DIA	CIRC METAL	UNKN
0050/0792	LEN=0033	INSTALLED	UNKN
0050/0323	STATION RD		
012267 FT	(T518)		
0050/0000	015 "DIA	CIRC METAL	UNKN
0040/2319	LEN=0034	INSTALLED	UNKN
0040/2302	018 "DIA	CIRC METAL	UNKN
0040/1791	048"H 30"W	CONCR ARCH	UNKN
0040/1748	LEN=0032	INSTALLED	UNKN
0040/1250	LENGTH(AH 2708 BK 2416)		
0040/1014	BMSSEN 06/4010/0040/2302		
0040/0680	2 0 06020 0 00 0121+74		
0040/0480	MILL CREEK		
0040/0030	BMSBG 06/4010/0040/2302		
0030/3195	018 "DIA	CIR PLASTIC	2021
0030/2844	LEN=0035	INSTALLED	UNKN
0030/2227	015 "DIA	CIRC METAL	UNKN
0030/1964	LEN=0032	INSTALLED	UNKN
	015 "DIA	CIRC METAL	UNKN
	LEN=0036	INSTALLED	UNKN
	018 "DIA	CIRC METAL	UNKN
	LEN=0051	INSTALLED	UNKN
	015 "DIA	CIRC METAL	UNKN
	LEN=0028	INSTALLED	UNKN
	015 "DIA	CIRC METAL	UNKN
	LEN=0042	INSTALLED	UNKN

EXTRACT DATE: 12/28/2024 ROADWAY MANAGEMENT SYSTEM PAGE NUMBER: 761
PRINT DATE: 12/30/2024 SLD COUNTY/SR - ANNUAL PRINT COUNTY: BERKS

DIR: B TOTAL LEN: 5.095 MI. DIST: 05-1 SR: 4010
LEFT MUN: JEFFERSON T RIGHT MUN: JEFFERSON T

STONE RD
(T489)

0030/1057











006340 FT

002538 FT

000000 FT

0030/1240	018 "DIA	CIR PLASTIC	LEN=0050	INSTALLED	2021
0030/0977	018 "DIA	CIRC METAL	LEN=0040	INSTALLED	UNKN
0030/0412	018 "DIA	CIR PLASTIC	LEN=0035	INSTALLED	2021
0030/0041	018 "DIA	CIR PLASTIC	LEN=0050	INSTALLED	2021
006340 FT	2 0 06020	0 00 0063+02			
	JEFFERSON				
	MARION T				
0030/0000	LENGTH(AH	3511 BK 3802)			
0020/3240	018 "DIA	CIRC METAL	LEN=0040	INSTALLED	UNKN
0020/3135	018 "DIA	CIRC METAL	LEN=0042	INSTALLED	UNKN
0020/2807	018 "DIA	CIRC METAL	LEN=0044	INSTALLED	UNKN
	FORGE RD				
	(T438)				
0020/1602	018 "DIA	CIRC METAL	LEN=0043	INSTALLED	UNKN
0020/1480					
	012 "DIA	CIRC METAL	LEN=0037	INSTALLED	UNKN
0020/0508	2 0 06020	0 00 0025+46			
002538 FT					
0020/0000	LENGTH(AH	3802 BK 2538)			
	015 "DIA	CIRC METAL	LEN=0045	INSTALLED	UNKN
0010/2293	018 "DIA	CIRC METAL	LEN=0005	INSTALLED	2006
0010/2070					
	036 "DIA	CIRC METAL	LEN=0054	INSTALLED	UNKN
0010/1350	018 "DIA	CIRC METAL	LEN=0040	INSTALLED	2006
0010/1000	018 "DIA	CIR PLASTIC	LEN=0036	INSTALLED	UNKN
0010/0572	2 0 06020	0 00 0000+00			
000000 FT					
	NC CH				
	CHRISTMAS VILLAGE RD				
	REHRERSBURG RD				
	(SR0419	SEG 0092/1419)			
	MFC BEGIN	= D			
0010/0000	LENGTH(AH	2538 BK 0000)			

EXTRACT DATE: 12/28/2024 ROADWAY MANAGEMENT SYSTEM PAGE NUMBER: 760
 PRINT DATE: 12/30/2024 SLD COUNTY/SR - ANNUAL PRINT COUNTY: BERKS
 DIR: B TOTAL LEN: .000 MI. DIST: 05-1 SR: 4009
 LEFT MUN: TULPEHOCKEN T RIGHT MUN: TULPEHOCKEN T

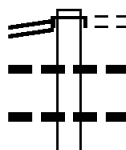
000000 FT		000000 FT	
000000 FT		7060/0000	LENGTH(AH 1956 BK 2430)
000000 FT		000000 FT	
000000 FT		7050/0000	LENGTH(AH 2430 BK 2011)
000000 FT		000000 FT	
000000 FT		7040/0000	LENGTH(AH 2011 BK 2369)
000000 FT		000000 FT	
000000 FT		7030/0000	LENGTH(AH 2369 BK 2434)
000000 FT		000000 FT	
000000 FT		7020/0000	LENGTH(AH 2434 BK 3565)
		000000 FT	
		7010/0000	LENGTH(AH 3565 BK 0000)

EXTRACT DATE: 12/28/2024 ROADWAY MANAGEMENT SYSTEM PAGE NUMBER: 759
PRINT DATE: 12/30/2024 SLD COUNTY/SR - ANNUAL PRINT COUNTY: BERKS

DIR: B TOTAL LEN: 3.141 MI. DIST: 05-1 SR: 4008
LEFT MUN: TULPEHOCKEN T RIGHT MUN: TULPEHOCKEN T

016572 FT

FOUR POINT RD
(SR0419 SEG 0162/0000) 0060/3059



016572 FT
INTER-AHD REHRERSBURG RD
(SR0419 SEG 0162/0000)
FOUR POINT RD
(T625)
015 " DIA CIRC CONCR
0060/3059 LEN=0049 INSTALLED UNKN
0060/3014 015 " DIA CIRC CONCR
0060/2900 LEN=0032 INSTALLED UNKN

EXTRACT DATE: 12/28/2024 ROADWAY MANAGEMENT SYSTEM PAGE NUMBER: 758
PRINT DATE: 12/30/2024 SLD COUNTY/SR - ANNUAL PRINT COUNTY: BERKS

DIR: B TOTAL LEN: 3.141 MI. DIST: 05-1 SR: 4008
LEFT MUN: TULPEHOCKEN T RIGHT MUN: TULPEHOCKEN T

1 0 00382 0 00 0373+67 013513 FT
NEW SCHAEFFERSTOWN RD
(SR4016 SEG 0010/0000) 0060/0000

MARIA ST
(SR4018 SEG 0010/0000) 0050/0000

S AIRPORT RD
(T674) 0040/1296

0060/2259 015 "DIA CIRC CONCR
LEN=0035 INSTALLED UNKN
0060/1411 018 "DIA CIRC CONCR
LEN=0035 INSTALLED UNKN
013513 FT
5 0060/0000 LENGTH(AH 3074 BK 1884)
0050/1735 BMSSEN 06/4008/0050/1727
1 0 00310 0 04 1144+36
TR. L. SWATARA
0050/1727 BMSBG 06/4008/0050/1727
TEEN CHALLENGE RD
(T409)
0050/0789 015 "DIA CIRC CONCR
LEN=0040 INSTALLED UNKN
BROWN ST
0050/0522 (TWP)
011629 FT 1 0 00310 0 04 1161+82
TEEN CHALLENGE RD
(T492)
5 0050/0000 LENGTH(AH 1884 BK 3794)
JACOB ST
(T492)
0040/3267 020"H 24"W **UNKNOWN**
0040/2757 LEN=0040 INSTALLED UNKN
MAGDELENA ST
(T629)
0040/2738 018 "DIA CIRC CONCR
LEN=0040 INSTALLED UNKN
REHRER ST
(T630)
0040/2214 NC GO DFREY ST
CHERRY HILL RD
(T674)
0040/1643 024"H 24"W UNKN CONC
LEN=0038 INSTALLED UNKN
0040/1638 BMSSEN 06/4008/0040/1382
0040/1395 0 0 00000 0 00 0000+00
TRIB. LITTLE SWATARA CK
0040/1382 BMSBG 06/4008/0040/1382
015 "DIA CIRC CONCR

[illegible]

EXTRACT DATE: 12/28/2024 ROADWAY MANAGEMENT SYSTEM PAGE NUMBER: 756
PRINT DATE: 12/30/2024 SLD COUNTY/SR - ANNUAL PRINT COUNTY: BERKS

DIR: B TOTAL LEN: 1.291 MI. DIST: 05-1 SR: 4007
LEFT MUN: BETHEL TOWNSHIP T RIGHT MUN: BETHEL TOWNSHIP T

006814 FT

006814 FT
INTER-AHD

MECKVILLE RD
(SR4005 SEG 0030/0000)

0030/1784

PINE GROVE RD
(SR4005 SEG 0030/0000)

0030/1713

018 "DIA CIRC METAL
LEN=0058 INSTALLED UNKN

0030/1621

018 "DIA CIRC METAL
LEN=0030 INSTALLED UNKN

0030/1050

024 "DIA CIRC METAL
LEN=0030 INSTALLED UNKN

0030/0831

024 "DIA CIRC METAL
LEN=0030 INSTALLED UNKN

005030 FT

0030/0054

018 "DIA CIRC METAL
LEN=0030 INSTALLED UNKN

005030 FT

2 0 06161 0 00 0050+00

5 0030/0000

LENGTH(AH 1784 BK 2485)

0020/1695

018 "DIA CIR PLASTIC
LEN=0030 INSTALLED 2021

002545 FT

002545 FT

2 0 06161 0 00 0025+00

5 0020/0000

LENGTH(AH 2485 BK 2545)

0010/2436

024 "DIA CIRC METAL
LEN=0039 INSTALLED UNKN

0010/2108

015 "DIA CIRC METAL
LEN=0029 INSTALLED UNKN

0010/1185

015 "DIA CIRC METAL
LEN=0029 INSTALLED UNKN

0010/0881

018 "DIA CIRC METAL
LEN=0040 INSTALLED UNKN

0010/0871

024 "DIA CIRC METAL
LEN=0050 INSTALLED UNKN

000000 FT

0010/0033

PRDR-JOHNSON RD
(T674)

000000 FT

2 0 06161 0 00 0000+00

NC PI

NEGROVE RD

INTER-BK

NC PINE GOVE RD
(SR1007 SEG 0080/2091)

MFC BEGIN = E

BK-LEBANON (38)

5 0010/0000

LENGTH(AH 2545 BK 0000)

EXTRACT DATE: 12/28/2024 ROADWAY MANAGEMENT SYSTEM PAGE NUMBER: 755
PRINT DATE: 12/30/2024 SLD COUNTY/SR - ANNUAL PRINT COUNTY: BERKS

DIR: B TOTAL LEN: .000 MI. DIST: 05-1 SR: 4006
LEFT MUN: BETHEL TOWNSHIP T RIGHT MUN: BETHEL TOWNSHIP T

000000 FT
000000 FT
000000 FT
000000 FT
000000 FT
000000 FT
000000 FT
000000 FT
000000 FT
000000 FT

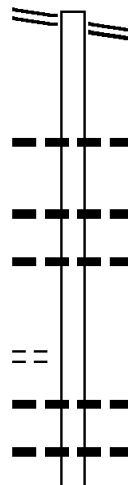


000000 FT
7090/0000 LENGTH(AH 1920 BK 2007)
000000 FT
7080/0000 LENGTH(AH 2007 BK 3113)
000000 FT
7070/0000 LENGTH(AH 3113 BK 2354)
000000 FT
7060/0000 LENGTH(AH 2354 BK 2512)
000000 FT
7050/0000 LENGTH(AH 2512 BK 2497)
000000 FT
7040/0000 LENGTH(AH 2497 BK 2949)
000000 FT
7030/0000 LENGTH(AH 2949 BK 3124)
000000 FT
7020/0000 LENGTH(AH 3124 BK 3424)
000000 FT
7010/0000 LENGTH(AH 3424 BK 0000)

EXTRACT DATE: 12/28/2024 ROADWAY MANAGEMENT SYSTEM PAGE NUMBER: 754
PRINT DATE: 12/30/2024 SLD COUNTY/SR - ANNUAL PRINT COUNTY: BERKS
DIR: B TOTAL LEN: 2.125 MI. DIST: 05-1 SR: 4005
LEFT MUN: BETHEL TOWNSHIP T RIGHT MUN: BETHEL TOWNSHIP T

CAMP SWATARA RD 011219 FT
(SR0645 SEG 0150/0000) 0040/3306

2 0 06161 0 01 0093+69 007913 FT
CAMP STRAUSS RD
(T639) 0040/0000



011219 FT CAMP SWATARA RD
0040/3306 (SR0645 SEG 0150/0000)

0040/2033 018 "DIA CIR PLASTIC
LEN=0040 INSTALLED 2021

0040/1211 030 "DIA CIRC METAL
LEN=0038 INSTALLED UNKN

0040/0784 018 "DIA CIRC METAL
LEN=0040 INSTALLED UNKN

007913 FT

5 0040/0000 LENGTH(AH 3306 BK 2569)

0030/2180 024 "DIA CIRC METAL
LEN=0036 INSTALLED UNKN

0030/2011 018 "DIA CIRC METAL
LEN=0032 INSTALLED UNKN

EXTRACT DATE: 12/28/2024 ROADWAY MANAGEMENT SYSTEM PAGE NUMBER: 753
PRINT DATE: 12/30/2024 SLD COUNTY/SR - ANNUAL PRINT COUNTY: BERKS

DIR: B TOTAL LEN: 2.125 MI. DIST: 05-1 SR: 4005
LEFT MUN: BETHEL TOWNSHIP T RIGHT MUN: BETHEL TOWNSHIP T

2 0 06161 0 01 0068+00 005344 FT
NC PINE GROVE RD
(SR4007 SEG 0030/1784) 0030/0000

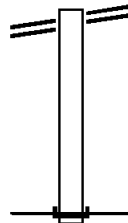
002428 FT

000000 FT

Station	Description	Length	Material	Status
0030/1317	018 "DIA CIRC METAL	LEN=0029	INSTALLED	UNKN
0030/0337	TR.MECK CK. STRUCTURE LENGTH 19 FT	005344 FT	BMSID 06/4005/0030/0337	
0030/0000	LENGTH(AH 2569 BK 2916)		BMSID 06/4005/0020/2720	
0020/2749	BRIDGE POSTED (TONS)		0 0 00000 0 00 0000+00	
0020/2720	SGL 29 COMB 40 MECK CREEK		BMSBG 06/4005/0020/2720	
0020/1561	024 "DIA CIRC METAL	LEN=0032	INSTALLED	UNKN
0020/0768	024 "DIA CIRC METAL	LEN=0036	INSTALLED	UNKN
0020/0000	2 0 06161 0 00 0150+48		BEAGLE RD (T639)	
0010/2177	LENGTH(AH 2916 BK 2428)		024 "DIA CIRC METAL	
0010/1809	LEN=0033		INSTALLED	UNKN
0010/1470	018 "DIA CIRC METAL	LEN=0033	INSTALLED	UNKN
0010/1159	024 "DIA CIRC METAL	LEN=0036	INSTALLED	UNKN
0010/0858	018 "DIA CIRC METAL	LEN=0030	INSTALLED	UNKN
0010/0516	018 "DIA CIRC METAL	LEN=0030	INSTALLED	UNKN
0010/0118	015 "DIA CIRC METAL	LEN=0039	INSTALLED	UNKN
0010/0075	018 "DIA CIR PLASTIC	LEN=0040	INSTALLED	2021
0010/0000	2 0 06161 0 00 0126+16		NC MECKVILLE RD	
0010/0000	COUNTY LINE RD		(SR4003 SEG 0030/0653)	
0010/0000	MFC BEGIN = E		LENGTH(AH 2428 BK 0000)	

EXTRACT DATE: 12/28/2024 ROADWAY MANAGEMENT SYSTEM PAGE NUMBER: 752
PRINT DATE: 12/30/2024 SLD COUNTY/SR - ANNUAL PRINT COUNTY: BERKS
DIR: B TOTAL LEN: .216 MI. DIST: 05-1 SR: 4004
LEFT MUN: BETHEL TOWNSHIP T RIGHT MUN: BETHEL TOWNSHIP T

FRYSTOWN RD 001138 FT
(SR4002 SEG 0020/0000) 0010/1138
000000 FT



001138 FT FRYSTOWN RD
0010/1138 (SR4002 SEG 0020/0000)
000000 FT 2 0 38053 6 00 0049+22
NC SHIRKSVILLE RD
INTER-BK SHIRKSVILLE RD
(TBC)
MFC BEGIN = E
0010/0000 LENGTH(AH 1138 BK 0000)

EXTRACT DATE: 12/28/2024 ROADWAY MANAGEMENT SYSTEM PAGE NUMBER: 751
PRINT DATE: 12/30/2024 SLD COUNTY/SR - ANNUAL PRINT COUNTY: BERKS

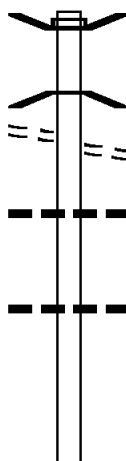
DIR: B TOTAL LEN: 2.525 MI. DIST: 05-1 SR: 4003
LEFT MUN: BETHEL TOWNSHIP T RIGHT MUN: BETHEL TOWNSHIP T

MYER DR
(T957)

013334 FT

0060/1422

011212 FT



013334 FT BMS EN 06/4003/0060/1931
INTER-AHD MECKVILLE RD
0060/2122 (T680)

0 0 00000 0 00 0000+00
I- 78 EB
0060/1931 BMSBG 06/4003/0060/1931
0060/1422 MYER DR
(T957)

030 " DIA CIRC CONCR
LEN=0029 INSTALLED UNKN
0060/0539 2 0 06001 0 01 0120+77
011212 FT LENGTH(AH 2122 BK 2638)
5 0060/0000 018 " DIA CIRC METAL
0050/2473 LEN=0030 INSTALLED UNKN

EXTRACT DATE: 12/28/2024 ROADWAY MANAGEMENT SYSTEM PAGE NUMBER: 750
PRINT DATE: 12/30/2024 SLD COUNTY/SR - ANNUAL PRINT COUNTY: BERKS

DIR: B TOTAL LEN: 2.525 MI. DIST: 05-1 SR: 4003
LEFT MUN: BETHEL TOWNSHIP T RIGHT MUN: BETHEL TOWNSHIP T

2 0 06001 0 01 0094+50 008574 FT
MUSSELMAN RD
(T674) 0050/0000

006718 FT

MECKVILLE RD
(SR4005 SEG 0010/0000) 0030/0653

2 0 06001 0 00 0050+23 004292 FT
DOVE RD
(T674) 0030/0000

002774 FT

000000 FT

008574 FT

0050/0000 LENGTH(AH 2638 BK 1856)
039 "DIA CIRC METAL
0040/1787 LEN=0034 INSTALLED UNKN

006718 FT 2 0 06001 0 01 0075+73
0040/0000 LENGTH(AH 1856 BK 2426)
018 "DIA CIR PLASTIC
0030/1815 LEN=0030 INSTALLED 2021

NC MECKVILLE RD
0030/0600 BMSSEN 06/4003/0030/0561
2 0 06001 0 00 0055+88
CROSSKILL CK
0030/0561 BMSBG 06/4003/0030/0561
004292 FT

0030/0000 LENGTH(AH 2426 BK 1518)
018 "DIA CIRC METAL
0020/1328 LEN=0050 INSTALLED UNKN

002774 FT 2 0 06001 0 00 0024+81
0020/0000 LENGTH(AH 1518 BK 2774)

NC COUNTY LINE RD
BETHEL TOWNSHIP
0010/0275 BETHEL T
000000 FT 2 0 06001 0 00 0000+00
NC MOUNT ZION RD
INTER-BK MT ZION RD
(SR1011 SEG 0170/2672)
MFC BEGIN = E
BK-LEBANON (38)
0010/0000 LENGTH(AH 2774 BK 0000)

EXTRACT DATE: 12/28/2024 ROADWAY MANAGEMENT SYSTEM PAGE NUMBER: 749
PRINT DATE: 12/30/2024 SLD COUNTY/SR - ANNUAL PRINT COUNTY: BERKS
DIR: B TOTAL LEN: 3.460 MI. DIST: 05-1 SR: 4002
LEFT MUN: BETHEL TOWNSHIP T RIGHT MUN: BETHEL TOWNSHIP T

LANCASTER AV 018267 FT
(SR0501 SEG 0070/0000) 0070/1672



018267 FT LANCASTER AV
0070/1672 (SR0501 SEG 0070/0000)
0070/0842 EDRI S DR
(T684)

EXTRACT DATE: 12/28/2024 ROADWAY MANAGEMENT SYSTEM PAGE NUMBER: 748
PRINT DATE: 12/30/2024 SLD COUNTY/SR - ANNUAL PRINT COUNTY: BERKS

DIR: B TOTAL LEN: 3.460 MI. DIST: 05-1 SR: 4002
LEFT MUN: BETHEL TOWNSHIP T RIGHT MUN: BETHEL TOWNSHIP T

016595 FT				016595 FT	2 0 06003 0 00 0164+17
				5 0070/0000	LENGTH(AH 1672 BK 2404)
2 0 06003 0 00 0142+10 014191 FT	---	---		0060/0428	036 "DIA CIRC METAL
DECK DR				014191 FT	LEN=0035 INSTALLED UNKN
(T684)					
0060/0000	=			5 0060/0000	LENGTH(AH 2404 BK 3681)
	---	---		0050/3611	015 "DIA CIRC METAL
					LEN=0035 INSTALLED UNKN
	---	---		0050/2823	018 "DIA CIRC METAL
					LEN=0036 INSTALLED UNKN
	---	---		0050/1173	018 "DIA CIRC METAL
					LEN=0035 INSTALLED UNKN
010510 FT					
	---	---		010510 FT	2 0 06003 0 00 0105+20
				5 0050/0000	LENGTH(AH 3681 BK 2444)
	---	---		0040/2140	015 "DIA CIRC METAL
					LEN=0035 INSTALLED UNKN
	=			0040/1777	ROSE AL
					(TWP)
STRAWBERRY AL					
(TWP)				0040/1121	SEYMOUR DR
0040/1121	=	=		(T686)	
				0040/0882	BMS EN 06/4002/0040/0857
					2 0 06003 0 00 0089+35
					TR. L. SWATARA
				0040/0857	BMS BG 06/4002/0040/0857
	---	---		0040/0634	018 "DIA CIRC CONCR
					LEN=0080 INSTALLED UNKN
					CAMP SWATARA RD
					(SR0645 SEG 0050/1110)
				0040/0559	
	---	---		0040/0009	015 "DIA CIRC METAL
				008066 FT	LEN=0050 INSTALLED UNKN
2 0 06003 0 00 0078+82 008066 FT					MAYS DR
WAX AL					(T660)
(TWP)				5 0040/0000	LENGTH(AH 2444 BK 3090)
0040/0000	=	=			015 "DIA CIRC METAL

EXTRACT DATE: 12/28/2024 ROADWAY MANAGEMENT SYSTEM PAGE NUMBER: 747
PRINT DATE: 12/30/2024 SLD COUNTY/SR - ANNUAL PRINT COUNTY: BERKS

DIR: B TOTAL LEN: 3.460 MI. DIST: 05-1 SR: 4002
LEFT MUN: BETHEL TOWNSHIP T RIGHT MUN: BETHEL TOWNSHIP T

MECKVILLE RD
(TWP)

0030/1366

2 0 06003 0 00 0049+81 004976 FT
LITTLE MOUNTAIN RD
(T682) 0030/0000

002567 FT

000000 FT

0030/2893 LEN=0040 INSTALLED UNKN

0030/1378 015 "DIA CIRC METAL
LEN=0035 INSTALLED UNKN

0030/1015 015 "DIA CIRC METAL
LEN=0035 INSTALLED UNKN

0030/0126 015 "DIA CIRC METAL
LEN=0035 INSTALLED UNKN
004976 FT LITTLE MOUNTAIN RD
(SR4001 SEG 0020/3267)
5 0030/0000 LENGTH(AH 3090 BK 2409)

0020/0235 BMS EN 06/4002/0020/0170
0 0 00000 0 00 0000+00
CROSSKILL CK
0020/0170 BMSBG 06/4002/0020/0170
018 "DIA CIRC METAL
0020/0051 LEN=0040 INSTALLED UNKN
002567 FT 2 0 06003 0 00 0025+82
SHIRKSVILLE RD
(SR4004 SEG 0010/1138)
5 0020/0000 LENGTH(AH 2409 BK 2567)

0010/1789 015 "DIA CIRC METAL
LEN=0035 INSTALLED UNKN
0010/1220 015 "DIA CIRC METAL
LEN=0035 INSTALLED UNKN
0010/0826 018 "DIA CIRC METAL
LEN=0035 INSTALLED UNKN

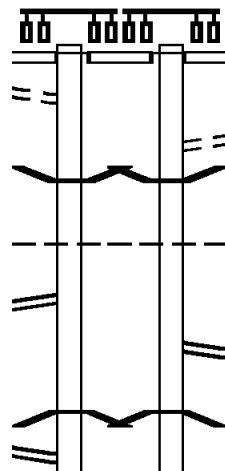
0010/0201 018 "DIA CIR PLASTIC
LEN=0040 INSTALLED UNKN
000000 FT 2 0 06003 0 00 0000+00
NC FR YSTOWN RD
INTER-BK FRYSTOWN RD
(SR1018 SEG 0020/1624)
MFC BEGIN = D
BK-LEBANON (38)
5 0010/0000 LENGTH(AH 2567 BK 0000)

DIR: B TOTAL LEN: 1.055 MI. DIST: 05-1 SR: 4001
LEFT MUN: BETHEL TOWNSHIP T RIGHT MUN: BETHEL TOWNSHIP T

EXTRACT DATE: 12/28/2024 ROADWAY MANAGEMENT SYSTEM PAGE NUMBER: 745
PRINT DATE: 12/30/2024 SLD COUNTY/SR - ANNUAL PRINT COUNTY: BERKS

DIR: E TOTAL LEN: 2.506 MI. DIST: 05-1 SR: 3422
LEFT MUN: READING CITY C RIGHT MUN: READING CITY C

PENN ST
(CITY)
SECOND ST
(SR0183 SEG 0011/0000)
SECOND ST
(SR2008 SEG 0002/0000)
0051/2857
FROM 0183/0011 SH
(CONN) 0051/2796
BMS EN 06/3422/0050/1493 0051/2584
READING CITY
WEST READING B 0051/1700
RAMP I RD
(SR8044 SEG 0760/0000) 0051/1591
0 0 00000 0 00 0000+00
FRONT ST.
BMSBG 06/3422/0050/1493 0051/1493
RAMP J RD
(SR8044 SEG 0750/0639) 0051/1343



013234 FT
INTER-AHD
PENN ST
(CITY)
SECOND ST
(SR0183 SEG 0011/0000)
SECOND ST
(SR2008 SEG 0002/0000)
0050/2861
TO 2008/0002 SH
(CONN)
0050/2762
0050/2584 BMS EN 06/3422/0050/1493
READING CITY
WEST READING B 0050/2157
RAMP K RD
(SR8044 SEG 0010/0603)
0 0 00000 0 00 0000+00
FRONT ST.
0050/1493 BMSBG 06/3422/0050/1493

EXTRACT DATE: 12/28/2024 ROADWAY MANAGEMENT SYSTEM PAGE NUMBER: 744
PRINT DATE: 12/30/2024 SLD COUNTY/SR - ANNUAL PRINT COUNTY: BERKS

DIR: E TOTAL LEN: 2.506 MI. DIST: 05-1 SR: 3422
LEFT MUN: WEST READING B RIGHT MUN: WEST READING B

SIGN: CANTILEVER
BMSID 06/3422/0051/1297 0051/1303
BMSSEN 06/3422/0050/1146 0051/1252
0 0 00000 0 00 0000+00
US 422 EB
BMSBG 06/3422/0050/1146 0051/1146

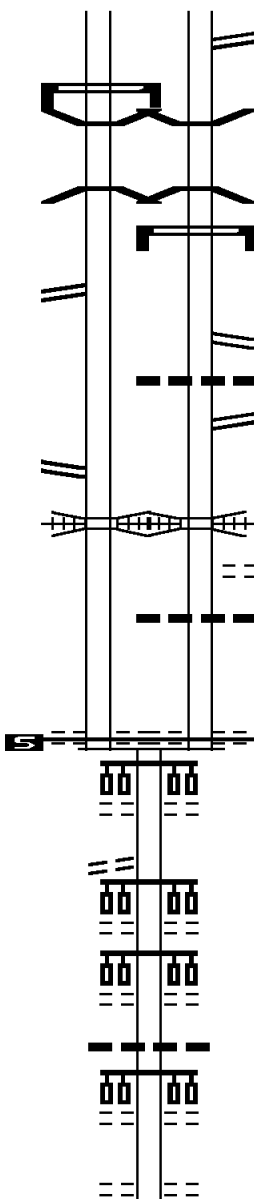
RAMP F RD
(SR8044 SEG 0500/0000) 0051/0984

RAMP E RD
(SR8044 SEG 0510/0699) 0051/0709
NORFOLK SOUTHERN
OVERPASS IS RR X-ING 0051/0615

1 0 00149 0 03 0934+75 010318 FT
THIRD AV
(BORO)
MFC BEGIN = B
LENGTH(AH 2857 BK 2815) 0051/0000

TULPEHOCKEN AV
(BORO) 0040/1937

007503 FT



0050/1318 RAMP L RD
(SR8044 SEG 0020/0000)

0050/1252 BMSSEN 06/3422/0050/1146
0 0 00000 0 00 0000+00

0050/1146 BMSBG 06/3422/0050/1146
SIGN: CANTILEVER
0050/1060 BMSID 06/3422/0050/1060

0050/0956 RAMP H RD
(SR8044 SEG 0260/0434)
018 "DIA CIRC CONCR
0050/0747 LEN=0099 INSTALLED UNKN
RAMP G RD
0050/0723 (SR8044 SEG 0250/0000)

0050/0615 NORFOLK SOUTHERN
OVERPASS IS RR X-ING
SECOND AV
(BORO)
018 "DIA CIRC CONCR
0050/0457 LEN=0099 INSTALLED UNKN
0050/0435 1 0 00149 0 03 0934+75
THIRD AV
(BORO)
MFC BEGIN = B
0050/0000 LENGTH(AH 2861 BK 2815)
FOURTH AV
(BORO)

0040/2249

0040/1679 FIFTH AV
(BORO)
0040/1121 SIXTH AV
(BORO)
0040/0602 018 "DIA CIRC CONCR
LEN=0099 INSTALLED UNKN
SEVENTH AV
(BORO)
0040/0560 1 0 00149 0 03 0906+60
EIGHTH AV
(BORO)
007558 FT

DIST: 05-1 SR: 3422
RIGHT MUN: WEST READING B

EXTRACT DATE: 12/28/2024 ROADWAY MANAGEMENT SYSTEM PAGE NUMBER: 742
PRINT DATE: 12/30/2024 SLD COUNTY/SR - ANNUAL PRINT COUNTY: BERKS

DIR: E TOTAL LEN: 2.506 MI. DIST: 05-1 SR: 3422
LEFT MUN: WYOMISSING B RIGHT MUN: WYOMISSING B

SIGN: CANTILEVER
BMSID 06/3422/0011/2154 0011/2154

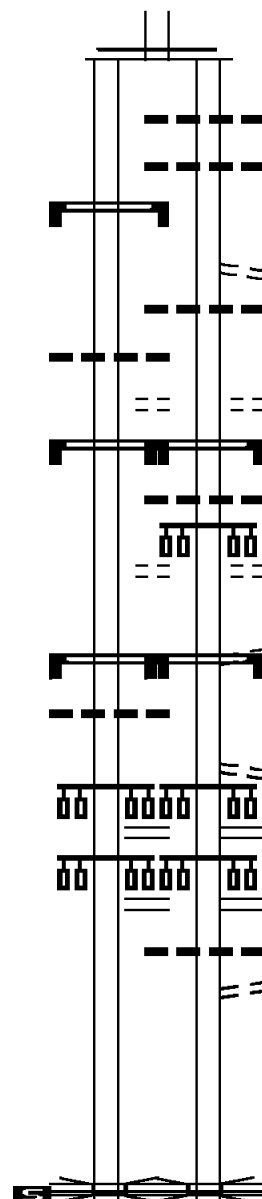
018 "DIA CIRC CONCR
LEN=0030 INSTALLED UNKN 0011/1466
EVANS AV
(BORO) 0011/1416
SIGN: 3 CHORD TRUSS
BMSID 06/3422/0010/1314 0011/1271

CLAYTON AV
(BORO) 0011/0639

SIGN: 3 CHORD TRUSS
BMSID 06/3422/0010/0403 0011/0361
018 "DIA CIRC CONCR
LEN=0045 INSTALLED UNKN 0011/0352

RAMP CC RD
(SR8028 SEG 0750/1073) 0011/0187
RAMP CD RD
(SR8028 SEG 0760/0000) 0011/0165

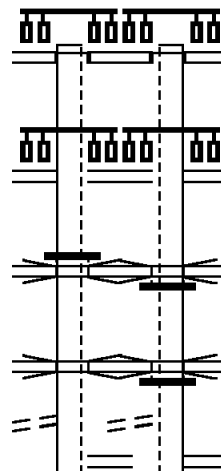
1 0 00149 0 02 0829+63 000000 FT
SR 222
OP ID 06/0222/0152/0000
NC PENN AV
PENN AV INTER-BK
(SR0422 SEG 0321/3144)
MFC BEGIN = B
LENGTH(AH 2260 BK 0000) 0011/0000



0020/0000 MFC BEGIN = B
LENGTH(AH 2961 BK 2315)
0010/2307 018 "DIA CIRC CONCR
LEN=0025 INSTALLED UNKN
0010/2240 018 "DIA CIRC CONCR
LEN=0035 INSTALLED UNKN
0010/2178 PENN AV
(BORO)
0010/1940 018 "DIA CIRC CONCR
LEN=0035 INSTALLED UNKN
0010/1470 EVANS AV
(BORO)
0010/1314 SIGN: 3 CHORD TRUSS
BMSID 06/3422/0010/1314
0010/1050 018 "DIA CIRC CONCR
LEN=0035 INSTALLED UNKN
0010/0682 CLAYTON AV
(BORO)
0010/0403 SIGN: 3 CHORD TRUSS
BMSID 06/3422/0010/0403
PENN AV
(BORO)
0010/0343 FROM 8028/0750 SH
(CONN)
0010/0230 RAMP CC RD
(SR8028 SEG 0750/1073)
0010/0209 RAMP CD RD
(SR8028 SEG 0760/0000)
0010/0165 018 "DIA CIRC METAL
LEN=0035 INSTALLED UNKN
TO 8028/0760 SH
0010/0064 (CONN)
000000 FT 1 0 00149 0 02 0829+63
SR 222
OP ID 06/0222/0152/0000
NC PENN AV
PENN AV INTER-BK
(SR0422 SEG 0320/3118)
MFC BEGIN = B
LENGTH(AH 2315 BK 0000)

EXTRACT DATE: 12/28/2024 ROADWAY MANAGEMENT SYSTEM PAGE NUMBER: 741
PRINT DATE: 12/30/2024 SLD COUNTY/SR - ANNUAL PRINT COUNTY: BERKS
DIR: N TOTAL LEN: 4.168 MI. DIST: 05-1 SR: 3222
LEFT MUN: READING CITY C RIGHT MUN: READING CITY C

BINGAMAN ST 022008 FT
(SR2005 SEG 0011/0000) INTER-AHD
RAMP N RD
(SR8046 SEG 0500/0000)
RAMP P RD
(SR8046 SEG 0750/0751) 0101/3392
RAMP M RD
(SR8046 SEG 0250/0494)
RAMP O RD
(SR8046 SEG 0010/0000) 0101/3362
SIGN: STRUC MOUNTED
BMSID 06/0422/0382/2107
US 422
OP ID 06/0422/0382/2106 0101/3309
THUN TRAIL
OP ID 06/3222/0100/3223 0101/3223
WYOMISSING BL
(CITY) 0101/3201
MORGANTOWN RD
(SR0010 SEG 0300/3167)



020051 FT
INTER-AHD
BINGAMAN ST
(SR2005 SEG 0010/0000)
RAMP N RD
(SR8046 SEG 0500/0000)
RAMP P RD
(SR8046 SEG 0750/0751) 0100/3384
RAMP M RD
(SR8046 SEG 0250/0494)
RAMP O RD
(SR8046 SEG 0010/0000) 0100/3354
SIGN: STRUC MOUNTED
BMSID 06/0422/0382/2107
US 422
OP ID 06/0422/0382/2106 0100/3328
SIGN: STRUC MOUNTED
BMSID 06/3222/0100/3224
THUN TRAIL
OP ID 06/3222/0100/3223 0100/3223
WYOMISSING BL
(CITY) 0100/3212
MORGANTOWN RD
(SR0010 SEG 0300/3167)

DIR: N TOTAL LEN: 4.168 MI. DIST: 05-1 SR: 3222
LEFT MUN: READING CITY C RIGHT MUN: READING CITY C

	0101/3159	00	0000	00	0100/3152	
ARLINGTON ST					018"H 01"W UNKN METAL	
(CITY)	0101/2718	==	==	==	LEN=0099 INSTALLED UNKN	
014 "DIA CIRC CONCR					ARLINGTON ST	
LEN=0099 INSTALLED UNKN	0101/2501	---	---	---	(CITY)	
					014 "DIA CIRC CONCR	
CRESTMONT ST					LEN=0099 INSTALLED UNKN	
(CITY)	0101/2461	==	==	==	CRESTMONT ST	
CARROLL ST					(CITY)	
(CITY)	0101/2196	==	==	==	CARROLL ST	
					(CITY)	
014 "DIA CIRC CONCR					014 "DIA CIRC CONCR	
LEN=0099 INSTALLED UNKN	0101/2027	---	---	---	LEN=0099 INSTALLED UNKN	
014 "DIA CIRC CONCR						
LEN=0099 INSTALLED UNKN	0101/1748	---	---	---		
GRACE ST					GRACE ST	
(CITY)		00	0000	00	(CITY)	
	0101/1619	==	==	==		
NOBLE ST					NOBLE ST	
(CITY)		00	0000	00	(CITY)	
	0101/1082	==	==	==		
ANGELICA ST					ANGELICA ST	
(CITY)		00	0000	00	(CITY)	
	0101/0522	==	==	==		
012 "DIA CIRC CONCR					012 "DIA CIRC METAL	
LEN=0099 INSTALLED UNKN	0101/0381	---	---	---	LEN=0099 INSTALLED UNKN	
CONSOLIDATED RAIL CORPO					020 "DIA CIRC CONCR	
OVERPASS IS RR X-ING	0101/0225	---	---	---	LEN=0099 INSTALLED UNKN	
					CONSOLIDATED RAIL CORPO	
1 0 00148 0 02 0441+49 018616 FT					OVERPASS IS RR X-ING	
NEW HOLLAND RD					024 "DIA CIRC CONCR	
(SR0625 SEG 0170/1564)					LEN=0099 INSTALLED UNKN	
LENGTH(AH 3392 BK 2245)	0101/0000	5	==	5	1 0 00148 0 02 0441+49	
					NEW HOLLAND RD	
HANCOCK BL					(SR0625 SEG 0170/1564)	
(CITY)		00	0000	00	LENGTH(AH 3384 BK 2241)	
	0091/1555	==	==	==	HANCOCK BL	
016 "DIA CIRC CONCR					(CITY)	
LEN=0099 INSTALLED UNKN	0091/1526	---	---	---	016 "DIA CIRC CONCR	
					LEN=0099 INSTALLED UNKN	

EXTRACT DATE: 12/28/2024 ROADWAY MANAGEMENT SYSTEM PAGE NUMBER: 739
PRINT DATE: 12/30/2024 SLD COUNTY/SR - ANNUAL PRINT COUNTY: BERKS

DIR: N TOTAL LEN: 4.168 MI. DIST: 05-1 SR: 3222
LEFT MUN: READING CITY C RIGHT MUN: READING CITY C

DANIELS AV (CITY)	0091/1008	==	==	0090/0999	DANIELS AV (CITY)
016 "DIA CIRC CONCR LEN=0099 INSTALLED UNKN	0091/0970	---	---	0090/0970	016 "DIA CIRC CONCR LEN=0099 INSTALLED UNKN
BROOKLINE PL (CITY)	0091/0698	==	==	0090/0697	BROOKLINE PL (CITY)
BAKER ST (CITY)	0091/0501	==	==	0090/0499	BAKER ST (CITY)
016 "DIA CIRC CONCR LEN=0099 INSTALLED UNKN	0091/0471	---	---	0090/0471	016 "DIA CIRC CONCR LEN=0099 INSTALLED UNKN
1 0 00148 0 02 0419+09 016371 FT				014426 FT	1 0 00148 0 02 0419+09
MCADOO AV (CITY)					MCADOO AV (CITY)
LENGTH(AH 2245 BK 1591)	0091/0000	5	5	0090/0000	LENGTH(AH 2241 BK 1587)
KENHORST BL (BORO)					KENHORST BL (BORO)
KENHORST BL (SR3030 SEG 0010/1456)					KENHORST BL (SR3030 SEG 0010/1456)
	0081/1098	==	==	0080/1086	
		---	---	0080/0560	018 "DIA CIRC CONCR LEN=0040 INSTALLED UNKN
MCARTHUR AV (BORO)	0081/0500	==	==	0080/0495	MCARTHUR AV (BORO)
		---	---	0080/0390	024 "DIA CIRC CONCR LEN=0040 INSTALLED UNKN
				012839 FT	1 0 00148 0 02 0403+53
1 0 00148 0 02 0403+53 014780 FT					FUNSTON AV (BORO)
FUNSTON AV (BORO)					MFC BEGIN = B
MFC BEGIN = B					READING CITY
LTH AH 001591 BK 002444	0081/0000	5	5	0080/0000	KENHORST B
		---	---	0070/2367	LENGTH(AH 1587 BK 2444)
READING CITY					018 "DIA CIRC CONCR LEN=0040 INSTALLED UNKN
CUMRU T	0070/2169	---	---		
PERSHING BL (BORO)	0070/1893	==	==	0070/1819	024 "DIA CIRC CONCR LEN=0040 INSTALLED UNKN
		---	---	0070/1668	KENHORST CUMRU T
		---	---	0070/1436	018 "DIA CIRC CONCR LEN=0040 INSTALLED UNKN
		---	---		SUMMIT AV (BORO)
		00	00	0070/1337	
CUMRU		---	---		
SHILLINGTON B	0070/1082	---	---		

EXTRACT DATE: 12/28/2024 ROADWAY MANAGEMENT SYSTEM PAGE NUMBER: 738
PRINT DATE: 12/30/2024 SLD COUNTY/SR - ANNUAL PRINT COUNTY: BERKS

DIR: N TOTAL LEN: 4.168 MI. DIST: 05-1 SR: 3222
LEFT MUN: CUMRU T RIGHT MUN: CUMRU T

WOODLAND AV
(BORO)

0070/0762

1 0 00148 0 02 0378+72 012336 FT
LYNOAK AV
(BORO)

0070/0000

WHEATLAND AV
(BORO)

0060/2302

STATE ST
(BORO)

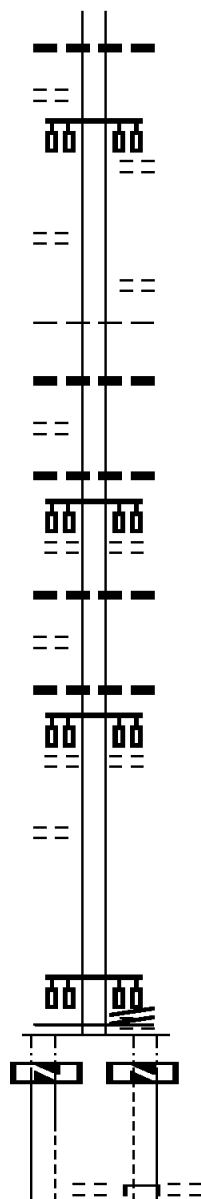
0060/1226

LIBERTY ST
(BORO)

0060/0026
009281 FT

LTH AH 000100 BK 001861 009281 FT
7043/0000

OLLIES SHOPPING CENTER
(PRDR)
PHILADELPHIA AV



0070/1005

024 "DIA CIRC CONCR
LEN=0040 INSTALLED UNKN

ELKINS AV
(BORO)

0070/0574
010395 FT

0070/0000 LENGTH(AH 2444 BK 3055)
MIFFLIN BL

0060/2877

(BORO)

0060/2868

CUMRU
SHILLINGTON B

0060/2744

018 "DIA CIRC CONCR
LEN=0020 INSTALLED UNKN

0060/2264

012 "DIA CIRC CONCR
LEN=0022 INSTALLED UNKN
WAVERLY ST
(BORO)

0060/1765

0060/1704

018 "DIA CIRC CONCR
LEN=0020 INSTALLED UNKN

0060/1181

012 "DIA CIRC CONCR
LEN=0040 INSTALLED UNKN
BROBST ST
(BORO)

0060/0685

007340 FT

1 0 00148 0 02 0348+21
PHILADELPHIA AV
(SR0724 SEG 0082/0000)
NEW HOLLAND AV
(BORO)

0060/0000
007340 FT
7042/0000
INTER-AHD

MFC BEGIN = B
LTH AH 003055 BK 000100

LTH AH 000100 BK 001809
LANCASTER AV
(SR0724 SEG 0065/0000)
OLLIES SHOPPING CENTER
(PRDR)
LANCASTER AV

EXTRACT DATE: 12/28/2024 ROADWAY MANAGEMENT SYSTEM PAGE NUMBER: 737
PRINT DATE: 12/30/2024 SLD COUNTY/SR - ANNUAL PRINT COUNTY: BERKS

DIR: N TOTAL LEN: 4.168 MI. DIST: 05-1 SR: 3222
LEFT MUN: CUMRU T RIGHT MUN: CUMRU T

(SR0724 SEG 0065/0000)				(SR0724 SEG 0065/0000)
(SR0724 SEG 0064/0000)				(SR0724 SEG 0064/0000)
CUMRU T	0041/1861	==	==	0040/1809 CUMRU T
FROM 0724/0062 SH				LC TO OLLIES SHOPPING
(CONN)	0041/1767	==	==	(CONN)
THOMAS DR				THOMAS DR
(TWP)	0041/1410	==	==	(TWP)
018 "DIA CIRC CONCR				018"H 18"W UNKN CONC
LEN=0040 INSTALLED UNKN	0041/1162	---	---	LEN=0099 INSTALLED UNKN
LC TO KMART CENTER RD				
(CONN)	0041/1087	==	==	
KMART SHOPPING CENTER				KMART SHOPPING CENTER
(PRDR)				(PRDR)
036 "DIA CIRC CONCR	0041/1015	==	==	0040/0977
LEN=0099 INSTALLED UNKN	0041/0612	---	---	
BMSSEN 06/3222/0040/0000	0041/0015	---	---	012 "DIA CIRC CONCR
1 0 00148 0 01 0276+97 007420 FT				LEN=0040 INSTALLED UNKN
T.WYOMISSING				BMSSEN 06/3222/0040/0000
BMSBG 06/3222/0040/0000				1 0 00148 0 01 0276+97
LENGTH(AH 1861 BK 2693)	0041/0000	---	---	T.WYOMISSING
(APRA) PENN IRON				BMSBG 06/3222/0040/0000
MONTROSE BL				LENGTH(AH 1809 BK 2715)
(T518)	0031/2536	---	---	MONTROSE BL
018 "DIA CIRC CONCR				(T518)
LEN=0040 INSTALLED UNKN	0031/2471	---	---	
WILLIAMS ST				WILLIAMS ST
(T607)	0031/2417	==	==	(T607)
ARDMORE AV				018"H 18"W UNKN METAL
(T600)	0031/1984	==	==	LEN=0099 INSTALLED UNKN
018 "DIA CIRC CONCR				ARDMORE AV
LEN=0040 INSTALLED UNKN	0031/1726	---	---	(T600)
018 "DIA CIRC CONCR				008"H 30"W UNKN CONC
LEN=0040 INSTALLED UNKN	0031/1419	---	---	LEN=0099 INSTALLED UNKN
018 "DIA CIRC METAL				008"H 30"W UNKN CONC
LEN=0040 INSTALLED UNKN	0031/1125	---	---	LEN=0099 INSTALLED UNKN
FAYNE ST				FAYNE ST

EXTRACT DATE: 12/28/2024 ROADWAY MANAGEMENT SYSTEM PAGE NUMBER: 736
PRINT DATE: 12/30/2024 SLD COUNTY/SR - ANNUAL PRINT COUNTY: BERKS

DIR: N TOTAL LEN: 4.168 MI. DIST: 05-1 SR: 3222
LEFT MUN: CUMRU T RIGHT MUN: CUMRU T

(T604)	0031/1048	==	==	0030/1036 (T604)
018 "DIA CIRC METAL				
LEN=0040 INSTALLED UNKN	0031/0659	---	---	
HILGERT AV				0030/0546 018 "DIA CIRC CONCR
(T647)	0031/0570	==	==	LEN=0040 INSTALLED UNKN
018 "H 05 "W UNKN CONC				HILGERT AV
LEN=0099 INSTALLED UNKN	0031/0200	---	---	(T647)
1 0 00148 0 01 0249+90 004727 FT				0030/0084 018 "DIA CIRC CONCR
MFC BEGIN = B				LEN=0040 INSTALLED UNKN
LENGTH(AH 2693 BK 0977) 0031/0000				1 0 00148 0 01 0249+90
WILMA AV				MFC BEGIN = B
(TWP)	0020/0280	==		LENGTH(AH 2715 BK 0977)
	003750 FT	---		
SIGN: CANTILEVER				0020/0220 030 "DIA CIRC CONCR
BMSID 06/3222/0011/2860 0011/3206				LEN=0024 INSTALLED UNKN
US 222				0 0 00000 0 00 0000+00
OP ID 06/0222/0102/0000 0011/2831				MFC BEGIN = B
RAMP L RD				LENGTH(AH 0977 BK 1839)
(SR8060 SEG 0500/1079) 0011/2335				
SIGN: 3 CHORD TRUSS				0010/1514 015 "DIA CIRC METAL
BMSID 06/3222/0011/1130 0011/1484				LEN=0025 INSTALLED UNKN
SIGN: CANTILEVER				0010/1176 015 "DIA CIRC METAL
BMSID 06/3222/0011/0447 0011/0791				LEN=0025 INSTALLED UNKN
SR 3020				
OP ID 06/3020/0006/0000 0011/0757				000000 FT 0 0 00000 0 00 0000+00
0 0 00000 0 00 0000+00 000000 FT				SIGN: 3 CHORD TRUSS
SR 222 SR				BMSID 06/0222/0092/2125
(SR0222 SEG 0093/0317)				SR 222 SH
NC LANCASTER AV				(SR0222 SEG 0092/2125)
SR 222 SH				NC LANCASTER AV
(SR0222 SEG 0093/0317)				SR 222 SH
MFC BEGIN = B				(SR0222 SEG 0092/2125)
LENGTH(AH 3750 BK 0000) 0011/0000				MFC BEGIN = B
				LENGTH(AH 1839 BK 0000)

EXTRACT DATE: 12/28/2024 ROADWAY MANAGEMENT SYSTEM PAGE NUMBER: 735
PRINT DATE: 12/30/2024 SLD COUNTY/SR - ANNUAL PRINT COUNTY: BERKS

DIR: B TOTAL LEN: .411 MI. DIST: 05-1 SR: 3069
LEFT MUN: WYOMISSING B RIGHT MUN: WYOMISSING B

SPRING ST
(BORO)

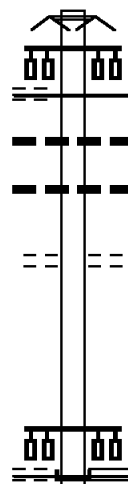
WYOMISSING BL
(BORO)

002172 FT

0010/1461

000000 FT

0010/0000



002172 FT ROAD CLOSED
0010/2172 ROAD CLOSED AHEAD

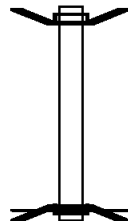
0010/1461 MFC BEGIN = E
024 "DIA CIRC CONCR
0010/1259 LEN=0030 INSTALLED UNKN
024 "DIA CIRC CONCR
0010/1224 LEN=0030 INSTALLED UNKN

DOUGLASS ST
0010/0374 (BORO)
000000 FT 2 0 06070 0 00 0030+94
NC PARK RD
WYOMISSING BL
(SR3019 SEG 0024/0000)

INTER-BK PARK RD
(SR3019 SEG 0024/0000)
MFC BEGIN = C
0010/0000 LENGTH(AH 2172 BK 0000)

EXTRACT DATE: 12/28/2024 ROADWAY MANAGEMENT SYSTEM PAGE NUMBER: 734
 PRINT DATE: 12/30/2024 SLD COUNTY/SR - ANNUAL PRINT COUNTY: BERKS
 DIR: B TOTAL LEN: .037 MI. DIST: 05-1 SR: 3067
 LEFT MUN: MUHLENBERG T RIGHT MUN: MUHLENBERG T

000195 FT
 000000 FT

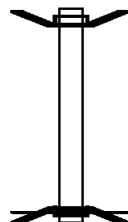


000195 FT BMS EN 06/3067/0010/0000
 INTER-AHD STOUDTS FERRY RD
 0010/0195 (TWP)
 000000 FT 0 0 00000 0 00 0000+00
 NC ST STOUDTS FERRY RD
 INTER-BK STOUDTS FERRY RD
 (TWP)
 US 0222 N
 BMSBG 06/3067/0010/0000
 MFC BEGIN = E
 0010/0000 LENGTH(AH 0195 BK 0000)

EXTRACT DATE: 12/28/2024 ROADWAY MANAGEMENT SYSTEM PAGE NUMBER: 733
 PRINT DATE: 12/30/2024 SLD COUNTY/SR - ANNUAL PRINT COUNTY: BERKS
 DIR: B TOTAL LEN: .034 MI. DIST: 05-1 SR: 3065
 LEFT MUN: SPRING T RIGHT MUN: SPRING T

000179 FT

000000 FT

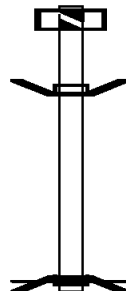


000179 FT BMS EN 06/3065/0010/0000
 INTER-AHD WEST WYOMISSING BL
 0010/0179 (T572)
 000000 FT 0 0 00000 0 00 0000+00
 NC WEST WYOMISSING BL
 INTER-BK WEST WYOMISSING BL
 (T572)
 US 222 N
 BMSBG 06/3065/0010/0000
 MFC BEGIN = C
 0010/0000 LENGTH(AH 0179 BK 0000)

EXTRACT DATE: 12/28/2024 ROADWAY MANAGEMENT SYSTEM PAGE NUMBER: 732
 PRINT DATE: 12/30/2024 SLD COUNTY/SR - ANNUAL PRINT COUNTY: BERKS
 DIR: B TOTAL LEN: .013 MI. DIST: 05-1 SR: 3063
 LEFT MUN: MARION T RIGHT MUN: MARION T

000066 FT

000000 FT



000066 FT
 7014/0000 LTH AH 000100 BK 000066
 BMSBN 06/3063/0010/0000
 INTER-AHD RICHLAND RD
 0010/0066 (TWP)
 000000 FT 2 0 06022 0 00 0026+34
 NC R CHLAND RD
 INTER-BK RICHLAND RD
 (TWP)
 TULPEHOCKEN CREEK
 BMSBG 06/3063/0010/0000
 MFC BEGIN = E
 0010/0000 LENGTH(AH 0066 BK 0000)

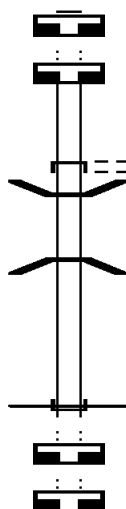
EXTRACT DATE: 12/28/2024 ROADWAY MANAGEMENT SYSTEM PAGE NUMBER: 731
PRINT DATE: 12/30/2024 SLD COUNTY/SR - ANNUAL PRINT COUNTY: BERKS

DIR: B TOTAL LEN: .043 MI. DIST: 05-1 SR: 3061
LEFT MUN: MARION T RIGHT MUN: MARION T

000225 FT
000225 FT

000000 FT

000000 FT
000000 FT



000225 FT
7018/0000 LENGTH(AH 0100 BK 0146)
000225 FT
7014/0000 LENGTH(AH 0146 BK 0225)
INTER-AHD (TBK) WILLIAM PENN BL
(T503)
SHERIDAN RD
0012/0225 (T509)
0012/0162 BMSSEN 06/3061/0012/0000
0 0 00000 0 00 0000+00
TULPEHOCKEN CREEK
0012/0079 BMSBG 06/3061/0012/0000
000000 FT 2 0 06024 0 00 0042+96
NC SH SHERIDAN RD
INTER-BK (TBK) WILLIAM PENN BL
(T503)
MFC BEGIN = E
5 0012/0000 LENGTH(AH 0225 BK 0142)
000000 FT
7010/0000 LENGTH(AH 0142 BK 0100)
000000 FT
7008/0000 LENGTH(AH 0100 BK 0000)

EXTRACT DATE: 12/28/2024 ROADWAY MANAGEMENT SYSTEM PAGE NUMBER: 730
 PRINT DATE: 12/30/2024 SLD COUNTY/SR - ANNUAL PRINT COUNTY: BERKS

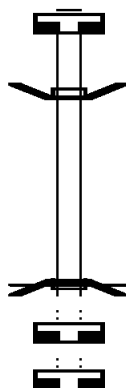
DIR: B TOTAL LEN: .009 MI. DIST: 05-1 SR: 3059
 LEFT MUN: MUHLENBERG T RIGHT MUN: MUHLENBERG T

000045 FT

000000 FT

000000 FT

000000 FT



000045 FT

7024/0000

INTER-AHD

0022/0045

000000 FT

NC LE

INTER-BK

5

0022/0000

000000 FT

7020/0000

000000 FT

7010/0000

LENGTH(AH 1162 BK 0045)

BMSBN 06/3059/0022/0000

LEISZ'S BRIDGE RD

(TWP)

0 0 00000 0 00 0000+00

LEISZ'S BRIDGE RD

(TWP)

LAUREL CK.

BMSBG 06/3059/0022/0000

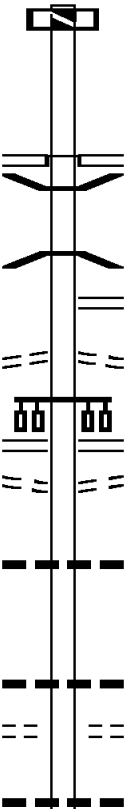
MFC BEGIN = D

LENGTH(AH 0045 BK 1277)

LENGTH(AH 1277 BK 3106)

LENGTH(AH 3106 BK 0000)

EXTRACT DATE: 12/28/2024 ROADWAY MANAGEMENT SYSTEM PAGE NUMBER: 729
PRINT DATE: 12/30/2024 SLD COUNTY/SR - ANNUAL PRINT COUNTY: BERKS
DIR: B TOTAL LEN: 3.140 MI. DIST: 05-1 SR: 3055
LEFT MUN: SPRING T RIGHT MUN: SPRING T

	016581 FT		016581 FT 7084/0000 INTER-AHD	LTH AH 001737 BK 001700 SPRING RIDGE DR (TB18) RAMP D RD (SR8050 SEG 0250/0000) RAMP C RD (SR8050 SEG 0500/0434) BMSSEN 06/3055/0070/1439 O O 00000 0 00 0000+00 US 222 NB BMSBG 06/3055/0070/1439 RAMP B RD (SR8050 SEG 0750/0000) FROM 3021/0044 SH (CONN) PAPER MILL RD (SR3021 SEG 0045/1338) (SR3021 SEG 0044/1415) TO 3021/0045 SH (CONN) 030 "DIA CIRC CONCR LEN=0099 INSTALLED UNKN O O 00000 0 00 0000+00 NC SP 5 0070/0000 LENGTH(AH 1700 BK 1841) 024 "DIA CIRC CONCR 0060/1675 LEN=0099 INSTALLED UNKN WOODS WAY (PRDR) 020 "DIA CIR UNKNOWN LEN=0045 INSTALLED UNKN
TO 3021/0044 SH (CONN)	0070/1052		0070/1700 0070/1592	
FROM 3021/0045 SH (CONN)	0070/0863		0070/1439 0070/1352 0070/1052	
	014881 FT		0070/0975 0070/0863	
PRENDERGAST RD (T495)	0060/1407		0070/0075 014881 FT 0070/0000	
			0060/1675 0060/1407 0060/0670	

EXTRACT DATE: 12/28/2024 ROADWAY MANAGEMENT SYSTEM PAGE NUMBER: 728
PRINT DATE: 12/30/2024 SLD COUNTY/SR - ANNUAL PRINT COUNTY: BERKS

DIR: B TOTAL LEN: 3.140 MI. DIST: 05-1 SR: 3055
LEFT MUN: SPRING T RIGHT MUN: SPRING T

Station	Distance	Notes
013040 FT		013040 FT 2 0 06039 0 00 0130+20 0060/0000 LENGTH(AH 1841 BK 2102) 016 "DIA CIRC METAL 0050/2008 LEN=0060 INSTALLED UNKN
010938 FT		0050/0393 018 "DIA CIRC CONCR 010938 FT LEN=0080 INSTALLED UNKN 2 0 06039 0 00 0109+83 LC FROM NORTH VILLAGE D (CONN) 0050/0000 LENGTH(AH 2102 BK 2227) LC TO NORTH VILLAGE DR (CONN) 0040/2091
008711 FT		0040/0898 018 "DIA CIRC CONCR LEN=0040 INSTALLED UNKN VILLAGE DR 0040/0742 (TWP) 018 "DIA CIRC METAL 0040/0345 LEN=0099 INSTALLED UNKN 008711 FT 2 0 06039 0 00 0087+08 STATE HILL RD (SR3023 SEG 0060/0000) 0040/0000 LENGTH(AH 2227 BK 2799) 024 "DIA CIRC CONCR 0030/2520 LEN=0050 INSTALLED UNKN
LC TO SNYDER RD (CONN)	0030/0764	0030/1357 036 "H 00 "W MULT CONCR LEN=0060 INSTALLED UNKN SNYDER RD (T398) 0030/0671
LC FROM SNYDER RD (CONN)	0030/0551	0030/0351 018 "DIA CIRC CONCR LEN=0060 INSTALLED UNKN 018 "DIA CIRC CONCR LEN=0099 INSTALLED UNKN 0030/0085 005912 FT 0030/0000 LENGTH(AH 2799 BK 2838)
2 0 06039 0 00 0056+36 005912 FT WHITFIELD BL (T716)	0030/0000	

EXTRACT DATE: 12/28/2024 ROADWAY MANAGEMENT SYSTEM PAGE NUMBER: 727
PRINT DATE: 12/30/2024 SLD COUNTY/SR - ANNUAL PRINT COUNTY: BERKS

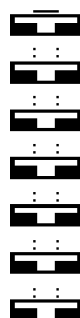
DIR: B TOTAL LEN: 3.140 MI. DIST: 05-1 SR: 3055
LEFT MUN: SPRING T RIGHT MUN: SPRING T

		0020/2809	012 "DIA CIRC METAL LEN=0080 INSTALLED UNKN
		0020/2592	018 "DIA CIRC CONCR LEN=0099 INSTALLED UNKN
		0020/2203	BERKS PL (T669)
		0020/1910	018 "DIA CIRC CONCR LEN=0035 INSTALLED UNKN
		0020/1500	018 "DIA CIRC CONCR LEN=0040 INSTALLED UNKN
			DWIGHT ST (T578)
		0020/0867	
WILSHIRE BL (T714)	0020/0461	0020/0461	018 "DIA CIRC CONCR LEN=0099 INSTALLED UNKN
		0020/0460	018 "DIA CIRC METAL LEN=0099 INSTALLED UNKN
	003074 FT	003074 FT	2 0 06039 0 00 0028+67 NC VAN REED RD
			BREVITY LN (T633)
		0020/0000	LENGTH(AH 2838 BK 3074)
			STEVENS AV (T624)
		0010/2347	THOMAS PL (T625)
		0010/1950	SPRING
WEIDMAN AV (BORO)		0010/1925	SINKING SPRING B
	0010/1577	0010/1577	CREST RD (BORO)
			GERNANT AV (BORO)
ELIZABETH DR (BORO)	0010/0335	0010/0878	
		0010/0330	018 "DIA CIRC METAL LEN=0020 INSTALLED UNKN
		0010/0291	018 "DIA CIRC CONCR LEN=0019 INSTALLED UNKN
		0010/0187	FROM 0422/0280 SH (CONN)
	000000 FT	000000 FT	2 0 06039 0 00 0000+00 EAST PENN AV (SR0422 SEG 0280/2660)
			NC MULL AV
EAST PENN AV (SR0422 SEG 0280/2660)	0010/0000	0010/0000	MFC BEGIN = C LENGTH(AH 3074 BK 0000)

EXTRACT DATE: 12/28/2024 ROADWAY MANAGEMENT SYSTEM PAGE NUMBER: 726
PRINT DATE: 12/30/2024 SLD COUNTY/SR - ANNUAL PRINT COUNTY: BERKS

DIR: B TOTAL LEN: .000 MI. DIST: 05-1 SR: 3053
LEFT MUN: BERN TOWNSHIP T RIGHT MUN: BERN TOWNSHIP T

000000 FT
000000 FT
000000 FT
000000 FT
000000 FT
000000 FT
000000 FT
000000 FT



000000 FT
7070/0000 LENGTH(AH 3025 BK 2948)
000000 FT
7060/0000 LENGTH(AH 2948 BK 2339)
000000 FT
7050/0000 LENGTH(AH 2339 BK 2325)
000000 FT
7040/0000 LENGTH(AH 2325 BK 2983)
000000 FT
7030/0000 LENGTH(AH 2983 BK 2690)
000000 FT
7020/0000 LENGTH(AH 2690 BK 1834)
000000 FT
7010/0000 LENGTH(AH 1834 BK 0000)

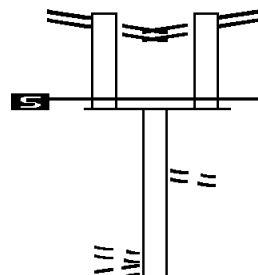
EXTRACT DATE: 12/28/2024 ROADWAY MANAGEMENT SYSTEM PAGE NUMBER: 725
PRINT DATE: 12/30/2024 SLD COUNTY/SR - ANNUAL PRINT COUNTY: BERKS

DIR: B TOTAL LEN: 1.746 MI. DIST: 05-1 SR: 3051
LEFT MUN: BERN TOWNSHIP T RIGHT MUN: BERN TOWNSHIP T

BERNVILLE RD 009221 FT
(SR0183 SEG 0110/0117)
BERNVILLE RD 0045/0066
(SR0183 SEG 0110/0117)
2 0 06039 0 01 0270+00 009155 FT
MFC BEGIN = D
LENGTH(AH 0066 BK 1655) 0045/0000

LEESPORT RD
(TWP)
COUNTY WELFARE RD
(TWP)

0040/0808



009200 FT BERNVILLE RD
(SR0183 SEG 0110/0000)
BERNVILLE RD 0044/0045
(SR0183 SEG 0110/0000)
2 0 06039 0 01 0270+00 009155 FT
MFC BEGIN = D
LENGTH(AH 0045 BK 1655) 0044/0000
FROM 3051/0040 SH
(CONN)
0040/0916

EXTRACT DATE: 12/28/2024 ROADWAY MANAGEMENT SYSTEM PAGE NUMBER: 724
PRINT DATE: 12/30/2024 SLD COUNTY/SR - ANNUAL PRINT COUNTY: BERKS

DIR: B TOTAL LEN: 1.746 MI. DIST: 05-1 SR: 3051
LEFT MUN: BERN TOWNSHIP T RIGHT MUN: BERN TOWNSHIP T

2 0 06039 0 01 0253+35 007500 FT
REBERS BRIDGE RD
(SR3008 SEG 0140/3470) 0040/0000

004185 FT

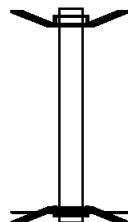
2 0 06039 0 01 0196+00 001821 FT
HILL TOP RD
(T552) 0020/0000

000000 FT

0040/0740	036"H 00"W MULT CONCR LEN=0050 INSTALLED UNKN TO 3051/0040 SH
0040/0707	(CONN) 018 "DIA CIRC CONCR
0040/0552 007500 FT	LEN=0030 INSTALLED UNKN
0040/0000	MFC BEGIN = D LENGTH(AH 1655 BK 3315) 015 "DIA CIRC METAL
0030/2880	LEN=0030 INSTALLED UNKN
0030/1970	015 "DIA CIRC METAL LEN=0030 INSTALLED UNKN
0030/1336	018 "DIA CIRC METAL LEN=0030 INSTALLED UNKN BEECHWOOD LN
0030/1309	(TWP)
0030/0850	018 "DIA CIRC METAL LEN=0030 INSTALLED UNKN
0030/0077 004185 FT	018 "DIA CIRC METAL LEN=0030 INSTALLED UNKN
0030/0000	2 0 06039 0 01 0220+00 LENGTH(AH 3315 BK 2364) 024 "DIA CIRC METAL
0020/2021	LEN=0030 INSTALLED UNKN
0020/1300	018 "DIA CIRC METAL LEN=0030 INSTALLED 2001
001821 FT	
0020/0000	LENGTH(AH 2364 BK 1821) 018 "DIA CIRC METAL
0010/1249	LEN=0030 INSTALLED UNKN
0010/0275 000000 FT	018 "DIA CIR PLASTIC LEN=0040 INSTALLED UNKN
NC UP INTER-BK	2 0 06039 0 01 0173+66 UPPER VAN REED RD (T560)
0010/0000	MFC BEGIN = E LENGTH(AH 1821 BK 0000)

EXTRACT DATE: 12/28/2024 ROADWAY MANAGEMENT SYSTEM PAGE NUMBER: 723
 PRINT DATE: 12/30/2024 SLD COUNTY/SR - ANNUAL PRINT COUNTY: BERKS
 DIR: B TOTAL LEN: .057 MI. DIST: 05-1 SR: 3050
 LEFT MUN: SPRING T RIGHT MUN: SPRING T

000299 FT
 000000 FT



000299 FT BMS EN 06/3050/0010/0000
 INTER-AHD OLD LANCASTER PK
 0010/0299 (TWP)
 000000 FT 0 0 00000 0 00 0000+00
 NC OLD LANCASTER PK
 INTER-BK OLD LANCASTER PK
 (TWP)
 US 222 S
 BMSBG 06/3050/0010/0000
 MFC BEGIN = B
 0010/0000 LENGTH(AH 0299 BK 0000)

EXTRACT DATE: 12/28/2024 ROADWAY MANAGEMENT SYSTEM PAGE NUMBER: 722
 PRINT DATE: 12/30/2024 SLD COUNTY/SR - ANNUAL PRINT COUNTY: BERKS
 DIR: B TOTAL LEN: .244 MI. DIST: 05-1 SR: 3049
 LEFT MUN: SPRING T RIGHT MUN: SPRING T

001286 FT

000000 FT



001286 FT TULPEHOCKEN RD
 0010/1286 (T511)

0010/0574 024 " DIA CIRC CONCR
 LEN=0045 INSTALLED UNKN
 NC PA PERMILL RD

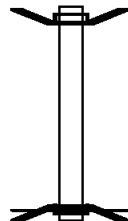
PAPER MILL RD
 (SR3021 SEG 0044/2500)
 0010/0534 (SR3021 SEG 0045/2379)
 000000 FT 2 0 06039 0 00 0158+74

NC VAN REED RD
 MFC BEGIN = D
 CEMENT BARRICADE
 ROAD CLOSED BACK

0010/0000 LENGTH(AH 1286 BK 0000)

EXTRACT DATE: 12/28/2024 ROADWAY MANAGEMENT SYSTEM PAGE NUMBER: 721
 PRINT DATE: 12/30/2024 SLD COUNTY/SR - ANNUAL PRINT COUNTY: BERKS
 DIR: B TOTAL LEN: .047 MI. DIST: 05-1 SR: 3048
 LEFT MUN: CUMRU T RIGHT MUN: CUMRU T

000246 FT
 000000 FT



000246 FT BMS EN 06/3048/0010/0000
 INTER-AHD OLD LANCASTER PK
 0010/0246 (TWP)
 000000 FT 0 0 00000 0 00 0000+00
 NC OLD LANCASTER PK
 INTER-BK OLD LANCASTER PK
 (TWP)
 SR 222 N
 BMSBG 06/3048/0010/0000
 MFC BEGIN = B
 0010/0000 LENGTH(AH 0246 BK 0000)

EXTRACT DATE: 12/28/2024 ROADWAY MANAGEMENT SYSTEM PAGE NUMBER: 720
PRINT DATE: 12/30/2024 SLD COUNTY/SR - ANNUAL PRINT COUNTY: BERKS
DIR: B TOTAL LEN: 1.509 MI. DIST: 05-1 SR: 3047
LEFT MUN: BERN TOWNSHIP T RIGHT MUN: BERN TOWNSHIP T

BERNVILLE RD 007968 FT
(SR0183 SEG 0120/1379) 0030/1665



007968 FT BERNVILLE RD
0030/1665 (SR0183 SEG 0120/1379)
MULL AV
0030/1068 (T607)
015 " DIA CIRC METAL
0030/0732 LEN=0029 INSTALLED UNKN
018 " DIA CIRC METAL
0030/0046 LEN=0048 INSTALLED UNKN

EXTRACT DATE: 12/28/2024 ROADWAY MANAGEMENT SYSTEM PAGE NUMBER: 719
PRINT DATE: 12/30/2024 SLD COUNTY/SR - ANNUAL PRINT COUNTY: BERKS

DIR: B TOTAL LEN: 1.509 MI. DIST: 05-1 SR: 3047
LEFT MUN: BERN TOWNSHIP T RIGHT MUN: BERN TOWNSHIP T

006303 FT

006303 FT 2 0 06177 0 00 0063+91
KERCHER AV

5 0030/0000 LENGTH(AH 1665 BK 2677)
018 " DIA CIRC METAL
0020/2641 LEN=0030 INSTALLED UNKN
020 " DIA CIRC METAL
0020/2163 LEN=0040 INSTALLED UNKN
018 " DIA CIRC METAL
0020/1851 LEN=0030 INSTALLED UNKN
018 " DIA CIR PLASTIC
0020/1071 LEN=0035 INSTALLED UNKN

003626 FT

0020/0149 BMS EN 06/3047/0020/0120
2 0 06177 0 00 0037+71
TRIB. PLUM CK
0020/0120 BMS BG 06/3047/0020/0120
003626 FT 2 0 06177 0 00 0036+55
COUNTY RD
(TWP)

NC PRISON RD
5 0020/0000 LENGTH(AH 2677 BK 3626)
018 " DIA CIRC METAL
0010/3593 LEN=0075 INSTALLED UNKN

HILLTOP RD
(T552)
COUNTY RD
(CNTY)

0010/2336

NC COUNTY RD
018 " DIA CIRC METAL
0010/2301 LEN=0090 INSTALLED UNKN
018 " DIA CIRC METAL
0010/1779 LEN=0028 INSTALLED UNKN
018 " DIA CIRC METAL
0010/1487 LEN=0043 INSTALLED UNKN

000000 FT

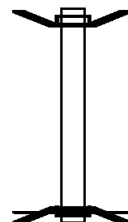
000000 FT 2 0 06177 0 00 0000+00
REBERS BRIDGE RD
(SR3008 SEG 0140/0000)

NC HI
INTER-BK REBERS BRIDGE RD
(SR3008 SEG 0140/0000)
MFC BEGIN = E

5 0010/0000 LENGTH(AH 3626 BK 0000)

EXTRACT DATE: 12/28/2024 ROADWAY MANAGEMENT SYSTEM PAGE NUMBER: 718
 PRINT DATE: 12/30/2024 SLD COUNTY/SR - ANNUAL PRINT COUNTY: BERKS
 DIR: B TOTAL LEN: .018 MI. DIST: 05-1 SR: 3046
 LEFT MUN: SPRING T RIGHT MUN: SPRING T

000095 FT
 000000 FT



000095 FT BMS EN 06/3046/0010/0000
 INTER-AHD OLD FRITZTOWN RD
 0010/0095 (TWP)
 000000 FT 0 0 00000 0 00 0000+00
 NC OLD FRITZTOWN RD
 INTER-BK OLD FRITZTOWN RD
 (TWP)
 US 222 S
 BMSBG 06/3046/0010/0000
 MFC BEGIN = D
 0010/0000 LENGTH(AH 0095 BK 0000)

EXTRACT DATE: 12/28/2024 ROADWAY MANAGEMENT SYSTEM PAGE NUMBER: 717
PRINT DATE: 12/30/2024 SLD COUNTY/SR - ANNUAL PRINT COUNTY: BERKS
DIR: B TOTAL LEN: .000 MI. DIST: 05-1 SR: 3045
LEFT MUN: WYOMISSING B RIGHT MUN: WYOMISSING B

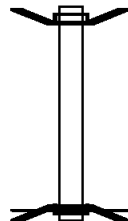
000000 FT



000000 FT
7010/0000 LENGTH(AH 0100 BK 0000)

EXTRACT DATE: 12/28/2024 ROADWAY MANAGEMENT SYSTEM PAGE NUMBER: 716
 PRINT DATE: 12/30/2024 SLD COUNTY/SR - ANNUAL PRINT COUNTY: BERKS
 DIR: B TOTAL LEN: .047 MI. DIST: 05-1 SR: 3044
 LEFT MUN: WYOMISSING B RIGHT MUN: WYOMISSING B

000249 FT
 000000 FT

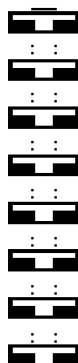


000249 FT BMS EN 06/3044/0010/0000
 INTER-AHD BERKSHIRE BL
 0010/0249 (BORO)
 000000 FT 0 0 00000 0 00 0000+00
 NC BE BKSHIRE BL
 INTER-BK BERKSHIRE BL
 (BORO)
 RAMP - J
 BMSBG 06/3044/0010/0000
 MFC BEGIN = E
 0010/0000 LENGTH(AH 0249 BK 0000)

EXTRACT DATE: 12/28/2024 ROADWAY MANAGEMENT SYSTEM PAGE NUMBER: 715
PRINT DATE: 12/30/2024 SLD COUNTY/SR - ANNUAL PRINT COUNTY: BERKS

DIR: B TOTAL LEN: .000 MI. DIST: 05-1 SR: 3043
LEFT MUN: SPRING T RIGHT MUN: SPRING T

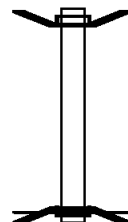
000000 FT
000000 FT
000000 FT
000000 FT
000000 FT
000000 FT
000000 FT
000000 FT
000000 FT



000000 FT
7070/0000 LENGTH(AH 1731 BK 1786)
000000 FT
7062/0000 LENGTH(AH 1786 BK 0804)
000000 FT
7060/0000 LENGTH(AH 0804 BK 2463)
000000 FT
7050/0000 LENGTH(AH 2463 BK 3467)
000000 FT
7040/0000 LENGTH(AH 3467 BK 3364)
000000 FT
7030/0000 LENGTH(AH 3364 BK 2156)
000000 FT
7020/0000 LENGTH(AH 2156 BK 2004)
000000 FT
7010/0000 LENGTH(AH 2004 BK 0000)

EXTRACT DATE: 12/28/2024 ROADWAY MANAGEMENT SYSTEM PAGE NUMBER: 714
 PRINT DATE: 12/30/2024 SLD COUNTY/SR - ANNUAL PRINT COUNTY: BERKS
 DIR: B TOTAL LEN: .041 MI. DIST: 05-1 SR: 3042
 LEFT MUN: SPRING T RIGHT MUN: SPRING T

000219 FT
 000000 FT



000219 FT BMS EN 06/3042/0010/0000
 INTER-AHD JEFFERSON AV
 0010/0219 (T600)
 000000 FT 0 0 00000 0 00 0000+00
 NC JEFFERSON BL
 INTER-BK JEFFERSON AV
 (T600)
 SR 222 N
 BMSBG 06/3042/0010/0000
 MFC BEGIN = D
 0010/0000 LENGTH(AH 0219 BK 0000)

EXTRACT DATE: 12/28/2024 ROADWAY MANAGEMENT SYSTEM PAGE NUMBER: 713
PRINT DATE: 12/30/2024 SLD COUNTY/SR - ANNUAL PRINT COUNTY: BERKS
DIR: B TOTAL LEN: .000 MI. DIST: 05-1 SR: 3041
LEFT MUN: HEIDELBERG T RIGHT MUN: HEIDELBERG T

000000 FT
000000 FT



000000 FT
7020/0000 LENGTH(AH 3266 BK 2658)
000000 FT
7010/0000 LENGTH(AH 2658 BK 0000)

EXTRACT DATE: 12/28/2024 ROADWAY MANAGEMENT SYSTEM PAGE NUMBER: 712
PRINT DATE: 12/30/2024 SLD COUNTY/SR - ANNUAL PRINT COUNTY: BERKS
DIR: B TOTAL LEN: 1.504 MI. DIST: 05-1 SR: 3039
LEFT MUN: HEIDELBERG T RIGHT MUN: HEIDELBERG T

TULPEHOCKEN FORGE RD 007943 FT

007943 FT TULPEHOCKEN FORGE RD

EXTRACT DATE: 12/28/2024 ROADWAY MANAGEMENT SYSTEM PAGE NUMBER: 711
PRINT DATE: 12/30/2024 SLD COUNTY/SR - ANNUAL PRINT COUNTY: BERKS

DIR: B TOTAL LEN: 1.504 MI. DIST: 05-1 SR: 3039
LEFT MUN: HEIDELBERG T RIGHT MUN: HEIDELBERG T

(SR3037 SEG 0060/0000) 0030/1696

006247 FT

003738 FT

WESTVIEW TERR DR
(PRDR)

0010/0264

2 0 06050 0 00 0013+15 000000 FT
CONRAD WEISER PY
(SR0422 SEG 0101/0000)
(SR0422 SEG 0100/0000) 0010/0000

0030/1696 (SR3037 SEG 0060/0000)

018 "DIA CIRC METAL
0030/0973 LEN=0035 INSTALLED UNKN

018 "DIA CIRC METAL
0030/0120 LEN=0035 INSTALLED UNKN
006247 FT 2 0 06050 0 00 0076+18
5 0030/0000 LENGTH(AH 1696 BK 2509)

028 "DIA CIRC METAL
0020/1819 LEN=0035 INSTALLED UNKN

017 "DIA CIRC METAL
0020/0945 LEN=0035 INSTALLED UNKN
017 "DIA CIR PLASTIC

0020/0600 LEN=0035 INSTALLED UNKN
017 "DIA CIRC METAL

0020/0324 LEN=0030 INSTALLED UNKN
003738 FT 2 0 06050 0 00 0051+09
5 0020/0000 LENGTH(AH 2509 BK 3738)

017 "DIA CIRC METAL
0010/2430 LEN=0030 INSTALLED UNKN
028 "DIA CIRC METAL

0010/2043 LEN=0035 INSTALLED UNKN
017 "DIA CIRC METAL

0010/1760 LEN=0032 INSTALLED UNKN
HEIDELBERG

0010/1352 WOMELSDORF B
030 "DIA CIRC CONCR

0010/0935 LEN=0040 INSTALLED UNKN
BUNKER HILL RD

0010/0494 (TWP)
0010/0438 BMS EN 06/3039/0010/0393
0 0 00000 0 00 0000+00

0010/0393 TR. TULPEHOC.
BMS BG 06/3039/0010/0393

NC WATER ST
CONRAD WEISER PY
(SR0422 SEG 0100/0000)
000000 FT (SR0422 SEG 0101/0000)
INTER-BK WATER ST

(TWP)
MFC BEGIN = E
5 0010/0000 LENGTH(AH 3738 BK 0000)

EXTRACT DATE: 12/28/2024 ROADWAY MANAGEMENT SYSTEM PAGE NUMBER: 710
PRINT DATE: 12/30/2024 SLD COUNTY/SR - ANNUAL PRINT COUNTY: BERKS

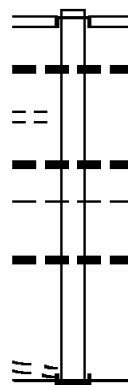
DIR: B TOTAL LEN: .313 MI. DIST: 05-1 SR: 3038
LEFT MUN: BRECKNOCK TOWNSHIP T RIGHT MUN: BRECKNOCK TOWNSHIP T

ADAMS DR
(TWP)

001650 FT

0010/1445

2 0 06082 0 00 0000+00 000000 FT
OLD LANCASTER PK
(T597) 0010/0000
































001650 FT
INTER-AHD PARK & RIDE
(TWP)
ADAMSTOWN RD
0010/1650 (SR0272 SEG 0010/1290)
018 "DIA CIRC CONCR
0010/1646 LEN=0099 INSTALLED UNKN

018 "DIA CIRC CONCR
0010/1120 LEN=0099 INSTALLED UNKN
BRECKNOCK TOWNSHIP
0010/0768 SPRING T
018 "DIA CIRC METAL
0010/0350 LEN=0030 INSTALLED UNKN
NC FURLOW RD
INTER-BK OLD LANCASTER PK
000000 FT (T597)
MFC BEGIN = D
0010/0000 LENGTH(AH 1650 BK 0000)

EXTRACT DATE: 12/28/2024 ROADWAY MANAGEMENT SYSTEM PAGE NUMBER: 709
PRINT DATE: 12/30/2024 SLD COUNTY/SR - ANNUAL PRINT COUNTY: BERKS

DIR: B TOTAL LEN: 3.041 MI. DIST: 05-1 SR: 3037
LEFT MUN: MARION T RIGHT MUN: MARION T

016056 FT		016056 FT	7200/0000 LENGTH(AH 2513 BK 2621)
016056 FT		016056 FT	7190/0000 LENGTH(AH 2621 BK 2396)
016056 FT		016056 FT	7180/0000 LENGTH(AH 2396 BK 2542)
016056 FT		016056 FT	7170/0000 LENGTH(AH 2542 BK 2474)
016056 FT		016056 FT	7160/0000 LENGTH(AH 2474 BK 2530)
016056 FT		016056 FT	7150/0000 LENGTH(AH 2530 BK 3437)
016056 FT		016056 FT	7140/0000 LENGTH(AH 3437 BK 2256)
016056 FT		016056 FT	7130/0000 LENGTH(AH 2256 BK 3529)
016056 FT		016056 FT	7120/0000 LENGTH(AH 3529 BK 2888)
016056 FT		016056 FT	7110/0000 LENGTH(AH 2888 BK 0100)
016056 FT		016056 FT	7104/0000 LENGTH(AH 0100 BK 2368)
016056 FT		016056 FT	7100/0000 LENGTH(AH 2368 BK 2339)
016056 FT		016056 FT	7090/0000 LENGTH(AH 2339 BK 3380)
016056 FT		016056 FT	7082/0000 LENGTH(AH 3380 BK 0037)
			BMSBN 06/3037/0080/0000
			INTER-AHD CHARMING FORGE RD
			(TWP)
016019 FT		0080/0037	BRIDGE POSTED (TONS)
		016019 FT	2 0 06029 0 00 0080+81
			NC CHARMING FORGE RD
			INTER-BK CHARMING FORGE RD
			(TWP)
			SGL 17 COMB 20
			MILL RACE
			BMSBG 06/3037/0080/0000
016019 FT		0080/0000	LENGTH(AH 0037 BK 0045)
		016019 FT	
		7080/0000	LENGTH(AH 0045 BK 3019)
			INTER-AHD CHARMING FORGE RD

DIR: B TOTAL LEN: 3.041 MI. DIST: 05-1 SR: 3037
LEFT MUN: MARION T RIGHT MUN: MARION T

EXTRACT DATE: 12/28/2024 ROADWAY MANAGEMENT SYSTEM PAGE NUMBER: 707
PRINT DATE: 12/30/2024 SLD COUNTY/SR - ANNUAL PRINT COUNTY: BERKS

DIR: B TOTAL LEN: 3.041 MI. DIST: 05-1 SR: 3037
LEFT MUN: HEIDELBERG T RIGHT MUN: HEIDELBERG T

	007533 FT	0040/0641	LEN=0025	INSTALLED UNKN
		018 "DIA	CIRC METAL	
		0040/0300	LEN=0023	INSTALLED UNKN
		007533 FT	2 0 06051 0 00	0075+97
		0040/0000	LENGTH(AH 1501 BK 2579)	
		0030/1890	015 "DIA	CIR PLASTIC
			LEN=0030	INSTALLED UNKN
	004954 FT	0030/0855	015 "DIA	CIRC METAL
			LEN=0030	INSTALLED UNKN
		004954 FT	2 0 06051 0 00	0049+61
		0030/0000	LENGTH(AH 2579 BK 2143)	
		0020/1740	018 "DIA	CIRC METAL
			LEN=0033	INSTALLED UNKN
BUNKER HILL RD (T495)	0020/0990			
	002811 FT	0020/0230	015 "DIA	CIRC METAL
		002811 FT	LEN=0030	INSTALLED UNKN
			2 0 06051 0 00	0028+05
			BUNKER HILL RD	
			(T495)	
		0020/0000	LENGTH(AH 2143 BK 2811)	
		0010/1912	018 "DIA	CIRC METAL
			LEN=0040	INSTALLED UNKN
		0010/1065	018 "DIA	CIRC METAL
			LEN=0040	INSTALLED UNKN
		0010/0500	024 "H 36 "W	BOX CULVRT*
			LEN=0060	INSTALLED UNKN
BIRDSFOOT DR (T929)	0010/0486	0010/0415	030 "DIA	CIRC METAL
			LEN=0040	INSTALLED UNKN
		0010/0177	030 "DIA	CIRC METAL
			LEN=0034	INSTALLED UNKN
		0010/0090	018 "DIA	CIRC METAL
			LEN=0040	INSTALLED UNKN
	000000 FT	000000 FT	2 0 06051 0 00	0000+00
		NC TU	LPEHOCKEN	FORGE RD
			PENN AV	
			(SR0422	SEG 0140/0000)
			MFC BEGIN = E	
		0010/0000	LENGTH(AH 2811 BK 0000)	

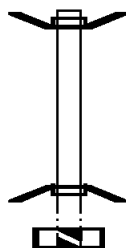
EXTRACT DATE: 12/28/2024 ROADWAY MANAGEMENT SYSTEM PAGE NUMBER: 706
PRINT DATE: 12/30/2024 SLD COUNTY/SR - ANNUAL PRINT COUNTY: BERKS

DIR: B TOTAL LEN: .014 MI. DIST: 05-1 SR: 3036
LEFT MUN: SOUTH HEIDELBERG T RIGHT MUN: SOUTH HEIDELBERG T

000072 FT

000000 FT

000000 FT



000072 FT BMS EN 06/3036/0010/0000
INTER-AHD SPORTSMAN RD
0010/0072 (T372)
000000 FT 2 0 06 068 0 00 0122+64
NC SR 3036 SH
INTER-BK SPORTSMAN RD
(T372)
NORFOLK SOUTHERN RAIL RR
BMSBG 06/3036/0010/0000
5 0010/0000 LTH AH 000072 BK 000100
000000 FT
7010/0000 LTH AH 000100 BK 000000

EXTRACT DATE: 12/28/2024 ROADWAY MANAGEMENT SYSTEM PAGE NUMBER: 705
PRINT DATE: 12/30/2024 SLD COUNTY/SR - ANNUAL PRINT COUNTY: BERKS
DIR: B TOTAL LEN: 3.161 MI. DIST: 05-1 SR: 3035
LEFT MUN: HEIDELBERG T RIGHT MUN: HEIDELBERG T

016691 FT

016691 FT
INTER-AHD HILL RD
(TWP)
PENN AV



EXTRACT DATE: 12/28/2024 ROADWAY MANAGEMENT SYSTEM PAGE NUMBER: 704
PRINT DATE: 12/30/2024 SLD COUNTY/SR - ANNUAL PRINT COUNTY: BERKS

DIR: B TOTAL LEN: 3.161 MI. DIST: 05-1 SR: 3035
LEFT MUN: HEIDELBERG T RIGHT MUN: HEIDELBERG T

2 0 06147 0 00 0151+85 015062 FT
RYELAND RD
(T923) 0070/0000

HURST RD
(TWP) 0060/1535

012440 FT

009973 FT

==	0070/1629	(SR0422 SEG 0110/2153)
---	0070/1397	040"H 70"W CONC STRUCT
---	0070/0505	LEN=0035 INSTALLED UNKN
---	0070/0371	BMS EN 06/3035/0070/0371
---	015062 FT	00000000 00000000+00
==	0070/0000	NORFOLK SOUTHERN RAI RR
---	0060/2615	BMSBG 06/3035/0070/0371
---	0060/2104	LENGTH(AH 1629 BK 2622)
---	0060/1551	018 "DIA CIRC METAL
==	0060/1144	LEN=0040 INSTALLED UNKN
---	0060/0884	RYELAND RD
---	0060/0523	(TWP)
---	0060/0373	WHITETAIL DR
---	012440 FT	(TWP)
---	0060/0000	018 "DIA CIRC METAL
---	0050/2379	LEN=0043 INSTALLED UNKN
---	0050/2213	021 "DIA CIR PLASTIC
---	0050/1895	LEN=0010 INSTALLED 2005
---	0050/1500	015 "DIA CIR PLASTIC
---	0050/0731	LEN=0043 INSTALLED UNKN
---	0050/0462	018 "DIA CIR PLASTIC
---	0050/0208	LEN=0040 INSTALLED UNKN
---	009973 FT	2 0 06147 0 00 0125+63
---	0040/3019	LENGTH(AH 2622 BK 2467)
		018 "DIA CIRC METAL
		LEN=0028 INSTALLED UNKN
		018 "DIA CIRC METAL
		LEN=0028 INSTALLED UNKN
		021"H 15"W METAL ARCH
		LEN=0040 INSTALLED 1999
		018 "DIA CIRC METAL
		LEN=0028 INSTALLED UNKN
		018 "DIA CIRC METAL
		LEN=0005 INSTALLED 2005
		018 "DIA CIRC METAL
		LEN=0028 INSTALLED UNKN
		018 "DIA CIRC METAL
		LEN=0028 INSTALLED UNKN
		2 0 06147 0 00 0100+15
		LENGTH(AH 2467 BK 3115)
		015 "DIA CIR PLASTIC
		LEN=0028 INSTALLED UNKN
		015 "DIA CIRC METAL

EXTRACT DATE: 12/28/2024 ROADWAY MANAGEMENT SYSTEM PAGE NUMBER: 703
PRINT DATE: 12/30/2024 SLD COUNTY/SR - ANNUAL PRINT COUNTY: BERKS

DIR: B TOTAL LEN: 3.161 MI. DIST: 05-1 SR: 3035
LEFT MUN: HEIDELBERG T RIGHT MUN: HEIDELBERG T

2 0 06147 0 00 0069+00 006858 FT
EAGLES PEAK RD
(T493) 0040/0000

004936 FT

002490 FT

000000 FT

Station	Length	Material	Notes
0040/2364	LEN=0028	INSTALLED	UNKN
0040/1372	LEN=0025	028 "DIA CIRC METAL	INSTALLED 2006
0040/1276	LEN=0018	LIVINGHOUSE LN (PRDR)	
0040/0464	LEN=0043	019 "DIA CIRC METAL	INSTALLED UNKN
0040/0095	LEN=0018	008 "DIA CAST IRON	INSTALLED UNKN
006858 FT			
0040/0000	LENGTH(AH 3115 BK 1922)	018 "DIA CIRC METAL	
0030/1380	LEN=0024	INSTALLED	UNKN
0030/0927	LEN=0024	018 "DIA CIRC METAL	INSTALLED UNKN
0030/0744	LEN=0024	018 "DIA CIRC METAL	INSTALLED UNKN
004936 FT			
004936 FT		2 0 06147 0 00 0049+62	FURNACE ST (T493)
0030/0000	LENGTH(AH 1922 BK 2446)	017 "DIA CIRC METAL	
0020/2005	LEN=0044	INSTALLED	UNKN
0020/0863	LEN=0042	017 "DIA CIRC METAL	INSTALLED UNKN
002490 FT			
002490 FT		2 0 06147 0 00 0025+16	
0020/0000	LENGTH(AH 2446 BK 2490)		
0010/0306	LEN=0030	017 "DIA CIRC METAL	INSTALLED UNKN
000000 FT		2 0 06147 0 00 0000+00	
INTER-BK		NC FURNACE ST	
		TEXTER MISSION RD (TWP)	
0010/0000	LENGTH(AH 2490 BK 0000)	MFC BEGIN = E	

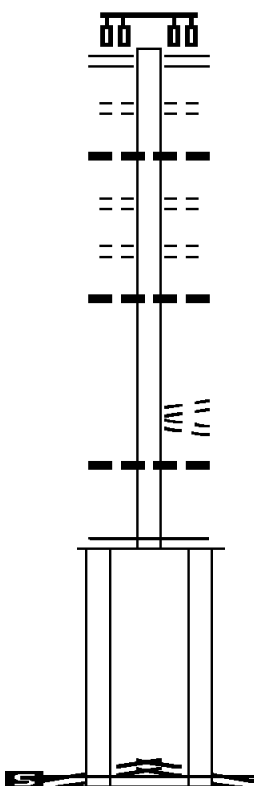
EXTRACT DATE: 12/28/2024 ROADWAY MANAGEMENT SYSTEM PAGE NUMBER: 702
PRINT DATE: 12/30/2024 SLD COUNTY/SR - ANNUAL PRINT COUNTY: BERKS

DIR: E TOTAL LEN: .232 MI. DIST: 05-1 SR: 3034
LEFT MUN: READING CITY C RIGHT MUN: READING CITY C

001213 FT

000060 FT

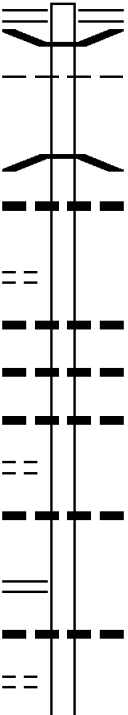
0 0 00000 0 00 0000+00 000000 FT
WARREN ST BP
(SR0012 SEG 0020/1934)
NC BUTLER ST
WARREN ST BP
(SR0012 SEG 0020/1934)
MFC BEGIN = C
LENGTH(AH 0060 BK 0000) 0005/0000



001225 FT SCHUYLKILL AV
(SR0183 SEG 0040/0520)
0010/1153 UNKNOWN AL
(CITY)
0010/0992 018 "DIA CIRC CONCR
LEN=0038 INSTALLED UNKN
0010/0866 LUZERNE ST
(CITY)
0010/0838 UNKNOWN AL
(CITY)
0010/0684 018 "DIA CIRC CONCR
LEN=0160 INSTALLED UNKN
0010/0569 BUTLER ST
(CITY)
NC LEHIGH ST
LEHIGH ST
(CITY)
0010/0549 018 "DIA CIRC CONCR
LEN=0035 INSTALLED UNKN
0010/0204 2 0 06150 5 00 0000+00
000072 FT MFC BEGIN = C
5 0010/0000 LENGTH(AH 1153 BK 0072)
000000 FT 0 0 00000 0 00 0000+00
WARREN ST BP
(SR0012 SEG 0020/1827)
NC BUTLER ST
WARREN ST BP
(SR0012 SEG 0020/1827)
MFC BEGIN = C
5 0004/0000 LENGTH(AH 0072 BK 0000)

EXTRACT DATE: 12/28/2024 ROADWAY MANAGEMENT SYSTEM PAGE NUMBER: 701
PRINT DATE: 12/30/2024 SLD COUNTY/SR - ANNUAL PRINT COUNTY: BERKS

DIR: B TOTAL LEN: 6.038 MI. DIST: 05-1 SR: 3033
LEFT MUN: JEFFERSON T RIGHT MUN: JEFFERSON T

	031880 FT		031880 FT BERNVILLE RD 0110/2946 (SR0183 SEG 0250/0000) 0110/2461 BMSBG 06/3033/0110/2145 JEFFERSON 0110/2219 NORTH HEIDELBERG T 0 0 00000 0 00 0000+00 TULPEHOCKEN 0110/2145 BMSBG 06/3033/0110/2145 024 \"DIA CIRC CONCR 0110/2140 LEN=0040 INSTALLED UNKN
CHALET DR (TWP)	0110/1516	==	0110/1475 036 \"DIA CIRC CONCR LEN=0100 INSTALLED UNKN 0110/1045 018 \"DIA CIRC METAL LEN=0150 INSTALLED UNKN 0110/0772 012 \"DIA CIRC CONCR LEN=0040 INSTALLED UNKN
FAIRWAY DR (TWP)	0110/0681	==	0110/0488 024 \"DIA CIRC CONCR 028934 FT LEN=0045 INSTALLED UNKN
2 0 06047 0 00 0287+57 028934 FT CHRISTMAS VILLAGE RD (SR4010 SEG 0090/3604) 0110/0000		==	0110/0000 LENGTH(AH 2946 BK 2379) 0100/2265 016 \"DIA CIRC CONCR LEN=0035 INSTALLED UNKN
HEIDELBERG FARMS LN (TWP)	0100/1826	==	016 \"DIA CIRC CONCR

EXTRACT DATE: 12/28/2024 ROADWAY MANAGEMENT SYSTEM PAGE NUMBER: 700
PRINT DATE: 12/30/2024 SLD COUNTY/SR - ANNUAL PRINT COUNTY: BERKS

DIR: B TOTAL LEN: 6.038 MI. DIST: 05-1 SR: 3033
LEFT MUN: NORTH HEIDELBERG T RIGHT MUN: NORTH HEIDELBERG T

2 0 06047 0 00 0265+73 026555 FT
HILL VIEW RD
(T508) 0100/0000

023574 FT

021113 FT

GRAEFF RD
(T489) 0080/1396

0100/1458	LEN=0040	INSTALLED	UNKN
0100/1280	016 "DIA	CIRC CONCR	UNKN
0100/0912	LEN=0040	INSTALLED	UNKN
0100/0437	016 "DIA	CIRC CONCR	UNKN
0100/0060	LEN=0040	INSTALLED	UNKN
026555 FT	018 "DIA	CIRC CONCR	UNKN
0100/0000	LEN=0043	INSTALLED	UNKN
0090/2601	LENGTH(AH 2379 BK 2981)	016 "DIA	CIRC CONCR
0090/2528	LEN=0040	INSTALLED	UNKN
0090/1730	STUMP LN	015 "DIA	CIRC CONCR
0090/1035	(T528)	LEN=0035	INSTALLED
0090/0803	018 "DIA	CIRC CONCR	UNKN
0090/0195	LEN=0040	INSTALLED	UNKN
023574 FT	018 "DIA	CIRC CONCR	UNKN
0090/0000	LEN=0035	INSTALLED	UNKN
0084/2300	2 0 06047 0 00 0235+37	018 "DIA	CIRC CONCR
0084/1899	LENGTH(AH 2981 BK 2461)	025 "DIA	CIRC CONCR
0084/1315	LEN=0045	INSTALLED	UNKN
0084/0630	018 "DIA	CIRC CONCR	UNKN
0084/0023	LEN=0030	INSTALLED	UNKN
021113 FT	018 "DIA	CIRC CONCR	UNKN
0084/0000	LEN=0035	INSTALLED	UNKN
0080/1351	015 "DIA	CIRC CONCR	UNKN
0080/0989	BMSBG 06/3033/0084/0000	015 "DIA	CIRC CONCR
	2 0 06047 0 00 0210+89	015 "DIA	CIRC CONCR
	TRIB TULPEHOCKEN CL	015 "DIA	CIRC CONCR
	BMSBG 06/3033/0084/0000	015 "DIA	CIRC CONCR
	LENGTH(AH 2461 BK 1539)	015 "DIA	CIRC CONCR
	SHEIDY RD	015 "DIA	CIRC CONCR
	(T489)	015 "DIA	CIRC CONCR
	015 "DIA	CIRC CONCR	UNKN
	LEN=0040	INSTALLED	UNKN

EXTRACT DATE: 12/28/2024 ROADWAY MANAGEMENT SYSTEM PAGE NUMBER: 699
PRINT DATE: 12/30/2024 SLD COUNTY/SR - ANNUAL PRINT COUNTY: BERKS

DIR: B TOTAL LEN: 6.038 MI. DIST: 05-1 SR: 3033
LEFT MUN: NORTH HEIDELBERG T RIGHT MUN: NORTH HEIDELBERG T

					0080/0189	FOR SR 3006 AND 3033
					019574 FT	(CONN)
	019574 FT					2 0 06047 0 00 0195+50
						OLD CHURCH RD
						(SR3006 SEG 0010/0000)
					0080/0000	LENGTH(AH 1539 BK 3898)
						016 "DIA CIRC CONCR
					0070/3722	LEN=0032 INSTALLED UNKN
						016 "DIA CIRC CONCR
					0070/3474	LEN=0032 INSTALLED UNKN
						014 "DIA CIRC CONCR
					0070/2996	LEN=0032 INSTALLED UNKN
						014 "DIA CIRC CONCR
					0070/2587	LEN=0032 INSTALLED UNKN
						013 "DIA CIRC CONCR
					0070/2327	LEN=0032 INSTALLED UNKN
CHARMING FORGE RD						
(SR3004 SEG 0070/2986)	0070/1563					
					0070/0688	018"H 18"W **UNKNOWN**
HICKORY LN						LEN=0035 INSTALLED UNKN
(PRDR)	0070/0685					
					0070/0544	018 "DIA CIRC CONCR
						LEN=0032 INSTALLED UNKN
					0070/0232	024 "DIA CIRC CONCR
						LEN=0032 INSTALLED UNKN
015676 FT					015676 FT	2 0 06047 0 00 0156+63
						MILESTONE RD
						(T501)
					0070/0000	LENGTH(AH 3898 BK 2929)
						016 "DIA CIRC CONCR
					0060/2885	LEN=0029 INSTALLED UNKN
						036 "DIA CIRC CONCR
					0060/2451	LEN=0029 INSTALLED UNKN
						024 "DIA CIRC METAL
					0060/2162	LEN=0029 INSTALLED UNKN
						014 "DIA CIRC CONCR
					0060/1778	LEN=0029 INSTALLED UNKN
						018 "DIA CIRC CONCR
					0060/1244	LEN=0029 INSTALLED UNKN
						015 "DIA CIRC CONCR
					0060/0935	LEN=0029 INSTALLED UNKN
					0060/0837	BMS EN 06/3033/0060/0816
						2 0 06047 0 00 0135+53
						TR. SPRING CK
					0060/0816	BMS BG 06/3033/0060/0816
						018 "DIA CIRC CONCR

EXTRACT DATE: 12/28/2024 ROADWAY MANAGEMENT SYSTEM PAGE NUMBER: 698
PRINT DATE: 12/30/2024 SLD COUNTY/SR - ANNUAL PRINT COUNTY: BERKS

DIR: B TOTAL LEN: 6.038 MI. DIST: 05-1 SR: 3033
LEFT MUN: NORTH HEIDELBERG T RIGHT MUN: NORTH HEIDELBERG T

MEADOW RD
(T503)

0060/0027
012747 FT

PRIVATE DR
(PRDR)

0050/0885

009515 FT

2 0 06047 0 00 0075+40 007531 FT
SNYDER DR
(T497)

0040/0000

005376 FT

--	--	0060/0432	LEN=0029	INSTALLED	UNKN
--	--	0060/0090	048 "DIA	CIRC CONCR	
--	--	0060/0090	LEN=0029	INSTALLED	UNKN
==		012747 FT	2 0 06047	0 00	0127+45
			MEADOW RD		
			(T503)		
==		5 0060/0000	LENGTH(AH	2929	BK 3232)
--	--	0050/2948	016 "DIA	CIRC CONCR	
--	--	0050/2619	014 "DIA	CIRC CONCR	
--	--	0050/2228	015 "DIA	CIRC CONCR	
--	--	0050/1645	024 "DIA	CIRC CONCR	
--	--	0050/1266	018 "DIA	CIRC CONCR	
--	--	0050/0885	(APRA) W D	ZWICKY & SON	
--	--	0050/0811	014 "DIA	CIRC CONCR	
--	--	009515 FT	2 0 06047	0 00	0095+06
			NC NO		
			ORTH HEIDELBERG RD		
			BROWNSVILLE RD		
			(SR3008	SEG 0010/0000)	
			NORTH HEIDELBERG		
			HEIDELBERG T		
--	==	5 0050/0000	LENGTH(AH	3232	BK 1984)
--	--	0040/0275	018 "DIA	CIRC CONCR	
--	--	007531 FT	LEN=0040	INSTALLED	UNKN
==		5 0040/0000	LENGTH(AH	1984	BK 2155)
--	--	0030/2006	016 "DIA	CIRC CONCR	
--	--	0030/1118	018 "DIA	CIRC CONCR	
--	--	0030/0325	024 "DIA	CIRC CONCR	
--	--	005376 FT	2 0 06047	0 00	0053+85
			ST DANIELS RD		

EXTRACT DATE: 12/28/2024 ROADWAY MANAGEMENT SYSTEM PAGE NUMBER: 697
PRINT DATE: 12/30/2024 SLD COUNTY/SR - ANNUAL PRINT COUNTY: BERKS

DIR: B TOTAL LEN: 6.038 MI. DIST: 05-1 SR: 3033
LEFT MUN: HEIDELBERG T RIGHT MUN: HEIDELBERG T

BUNKER HILL RD
(T495)

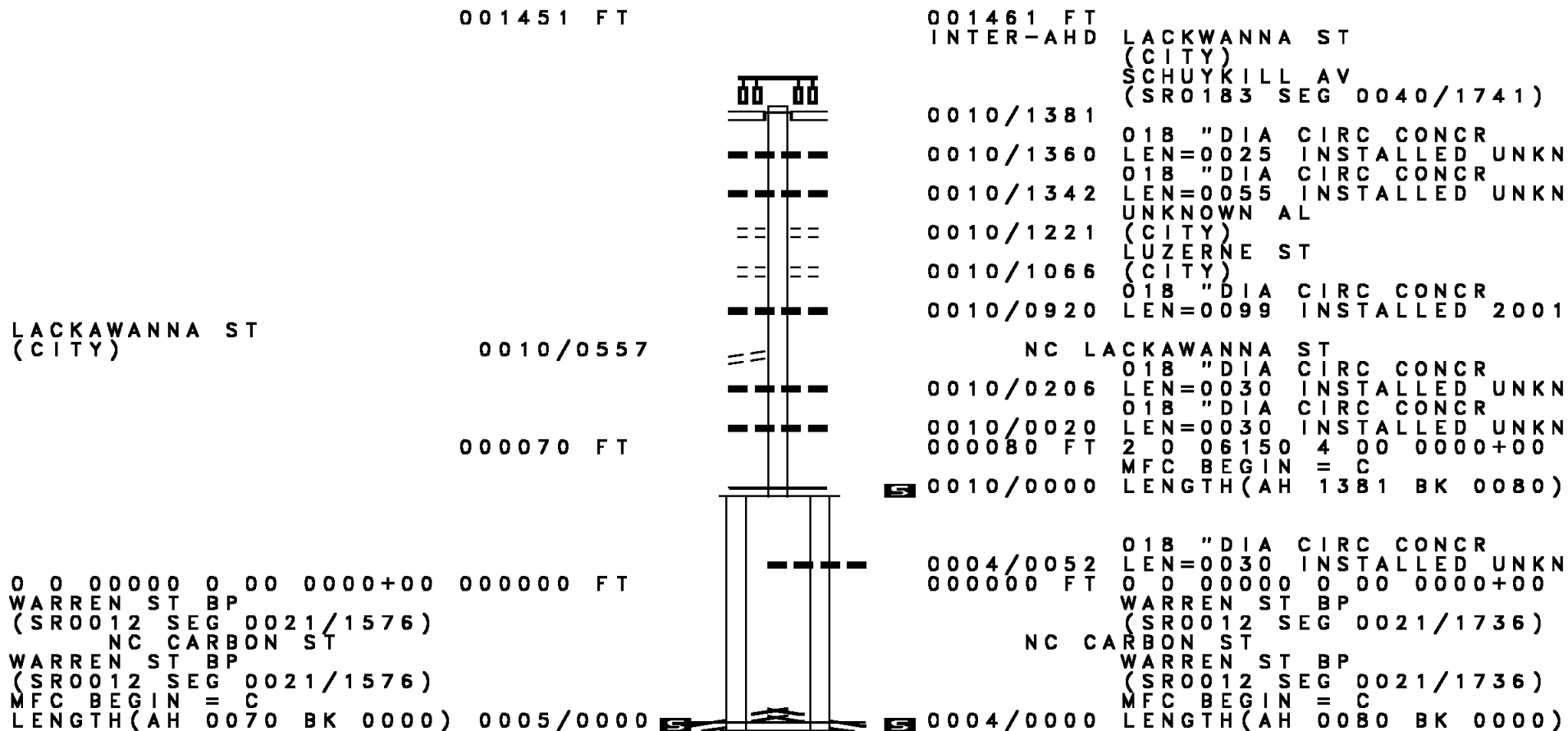
0020/1497

002533 FT

000000 FT

==
S 0030/0000 (T497)
0020/2755 LENGTH(AH 2155 BK 2843)
0020/2359 018 "DIA CIRC CONCR UNKN
0020/2165 018 "DIA CIRC CONCR UNKN
015 "DIA CIRC CONCR UNKN
LEN=0036 INSTALLED UNKN
LEN=0036 INSTALLED UNKN
LEN=0036 INSTALLED UNKN
LEN=0036 INSTALLED UNKN
0020/1496 015 "DIA CIRC CONCR UNKN
0020/1261 015 "DIA CIRC CONCR UNKN
0020/0944 018 "DIA CIRC CONCR UNKN
0020/0635 024 "DIA CIRC CONCR UNKN
0020/0370 036 "DIA CIRC CONCR UNKN
0020/0050 018 "DIA CIRC CONCR UNKN
002533 FT 2 0 06047 0 00 0025+52
S 0020/0000 LENGTH(AH 2843 BK 2533)
0010/2224 018 "DIA CIRC CONCR UNKN
0010/2130 016 "DIA CIRC CONCR UNKN
0010/1835 016 "DIA CIRC CONCR UNKN
0010/1404 016 "DIA CIRC CONCR UNKN
0010/1021 HEIDELBERG
0010/0980 ROBESONIA B
0010/0414 016 "DIA CIRC CONCR UNKN
BMSSEN 06/3033/0010/0399
2 0 06047 0 00 0004+06
TR. SPRING CK
0010/0399 BMSBG 06/3033/0010/0399
000000 FT 2 0 06047 0 00 0000+00
NC BE RNVILLE RD
PENN AV
(SR0422 SEG 0140/1301)
INTER-BK MAY ST
(BORO)
MFC BEGIN = D
S 0010/0000 LENGTH(AH 2533 BK 0000)

EXTRACT DATE: 12/28/2024 ROADWAY MANAGEMENT SYSTEM PAGE NUMBER: 696
PRINT DATE: 12/30/2024 SLD COUNTY/SR - ANNUAL PRINT COUNTY: BERKS
DIR: E TOTAL LEN: .277 MI. DIST: 05-1 SR: 3032
LEFT MUN: READING CITY C RIGHT MUN: READING CITY C



EXTRACT DATE: 12/28/2024 ROADWAY MANAGEMENT SYSTEM PAGE NUMBER: 695
PRINT DATE: 12/30/2024 SLD COUNTY/SR - ANNUAL PRINT COUNTY: BERKS
DIR: B TOTAL LEN: 1.030 MI. DIST: 05-1 SR: 3031
LEFT MUN: LOWER HEIDELBERG T RIGHT MUN: LOWER HEIDELBERG T

HEIDELBERG RD
(T374)

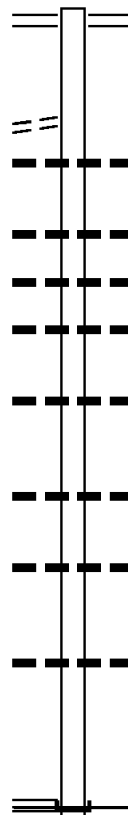
005439 FT

0020/2752

001758 FT

000000 FT

CHURCH ST
(SR3010 SEG 0090/0000) 0010/0000



005439 FT BROWNSVILLE RD
0020/3681 (SR3008 SEG 0060/0000)

0020/2449 018 "DIA CIRC METAL
LEN=0035 INSTALLED UNKN

0020/1705 018 "DIA CIRC METAL
LEN=0035 INSTALLED UNKN

0020/1228 018 "DIA CIRC METAL
LEN=0035 INSTALLED UNKN

0020/0944 030 "DIA CIRC METAL
LEN=0038 INSTALLED UNKN

0020/0203 018 "DIA CIR PLASTIC
LEN=0035 INSTALLED UNKN

001758 FT 2 0 06052 0 00 0221+03
5 0020/0000 LENGTH(AH 3681 BK 1758)

0010/1607 018 "DIA CIRC METAL
LEN=0040 INSTALLED UNKN

0010/0976 018 "DIA CIRC METAL
LEN=0035 INSTALLED UNKN

0010/0025 018 "DIA CIRC METAL
LEN=0035 INSTALLED UNKN

000000 FT 2 0 06052 0 00 0202+48
NC HEFFNER RD

INTER-BK HEFFNER RD
(SR3010 SEG 0090/0000)

5 0010/0000 MFC BEGIN = E
LENGTH(AH 1758 BK 0000)

EXTRACT DATE: 12/28/2024 ROADWAY MANAGEMENT SYSTEM PAGE NUMBER: 694
PRINT DATE: 12/30/2024 SLD COUNTY/SR - ANNUAL PRINT COUNTY: BERKS

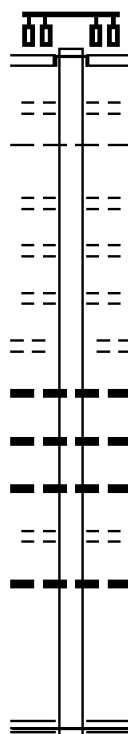
DIR: B TOTAL LEN: .276 MI. DIST: 05-1 SR: 3030
LEFT MUN: READING CITY C RIGHT MUN: READING CITY C

COLUMBIA AV
(BORO)

001456 FT

0010/0583

000000 FT



001456 FT
INTER-AHD

0010/1456

0010/1235

0010/1230

0010/1039

0010/0897

0010/0736

0010/0583

0010/0489

0010/0483

0010/0334

0010/0290

0010/0181

000000 FT
NC KE

0010/0000

KENHORST BL
(BORO)
LANCASTER AV
(SR3222 SEG 0081/1098)
(SR3222 SEG 0080/1086)

UNKNOWN AL
(BORO)
READING CITY
KENHORST B
FERN AV
(BORO)

UNKNOWN AL
(BORO)
BROOKE BL
(BORO)
UNKNOWN AL
(BORO)

036 "DIA CIRC CONCR
LEN=0044 INSTALLED UNKN
036 "DIA CIRC CONCR
LEN=0044 INSTALLED UNKN
024"H 00"W MULT METAL
LEN=0025 INSTALLED UNKN
LIBERTY AV
(BORO)

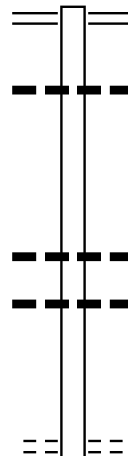
024"H 48"W CONC STRUCT
LEN=0100 INSTALLED UNKN
1 0 00518 1 00 0000+00

NEW HOLLAND RD
(SR0625 SEG 0160/1337)
MFC BEGIN = C

LENGTH(AH 1456 BK 0000)

EXTRACT DATE: 12/28/2024 ROADWAY MANAGEMENT SYSTEM PAGE NUMBER: 693
 PRINT DATE: 12/30/2024 SLD COUNTY/SR - ANNUAL PRINT COUNTY: BERKS
 DIR: B TOTAL LEN: 1.192 MI. DIST: 05-1 SR: 3029
 LEFT MUN: LOWER HEIDELBERG T RIGHT MUN: LOWER HEIDELBERG T

006295 FT



006295 FT CHURCH RD
 0030/3744 (SR3027 SEG 0030/0000)
 0030/3014 018 "DIA CIRC CONCR
 LEN=0030 INSTALLED UNKN

0030/1126 015 "DIA CIRC CONCR
 LEN=0035 INSTALLED UNKN
 0030/0650 018 "DIA CIRC CONCR
 LEN=0020 INSTALLED UNKN

002551 FT

002551 FT 2 0 06148 0 00 0059+30
 NC FAIRMONT AV
 RUTH AV
 (T530)
 0030/0000 LENGTH(AH 3744 BK 0929)

EXTRACT DATE: 12/28/2024 ROADWAY MANAGEMENT SYSTEM PAGE NUMBER: 692
PRINT DATE: 12/30/2024 SLD COUNTY/SR - ANNUAL PRINT COUNTY: BERKS

DIR: B TOTAL LEN: 1.192 MI. DIST: 05-1 SR: 3029
LEFT MUN: LOWER HEIDELBERG T RIGHT MUN: LOWER HEIDELBERG T

SADDLEBROOK DR
(T543)

0020/0184
001622 FT

000065 FT

000065 FT

000065 FT

000065 FT

000000 FT

000000 FT

== 0020/0622 COLLEGE AV
(T509)
== 0020/0184 CHARLES ST
(T543)
001622 FT 2 0 06 148 0 00 0049+96
LOWER HEIDELBERG
WERNERSVILLE B
5 0020/0000 LENGTH(AH 0929 BK 1557)
018 " DIA CIRC METAL
0010/1371 LEN=0035 INSTALLED UNKN
NORMAN ST
== 0010/1360 (BORO)
== 0010/0969 WEST WILSON AV
(BORO)
036"H 48"W CON BOX CUL
0010/0770 LEN=0035 INSTALLED UNKN
WEST GAUL ST
== 0010/0612 (BORO)
036 " DIA CIRC METAL
0010/0388 LEN=0035 INSTALLED UNKN
048 " DIA CIRC CONCR
0010/0378 LEN=0035 INSTALLED UNKN
FAIRVIEW ST
== 0010/0223 (BORO)
000065 FT 2 0 06 148 0 00 0034+51
WEST PENN AV
(SR0422 SEG 0220/0050)
NC EL M ST
INTER-BK PENN AV
(SR0422 SEG 0220/0050)
5 0010/0000 LTH AH 001557 BK 000100
000065 FT
7008/0000 LTH AH 000100 BK 000675
000065 FT
7006/0000 LENGTH(AH 0675 BK 0250)
000065 FT
7004/0000 LENGTH(AH 0250 BK 0065)
INTER-AHD BMSBN 06/3029/0004/0000
0004/0065 FURNACE ST
(TWP)
000000 FT 2 0 06 148 0 00 0022+91
NC FURNACE ST
INTER-BK FURNACE ST
(TWP)
NORFOLK SOUTHERN RAI RR
BMSBG 06/3029/0004/0000
MFC BEGIN = E
5 0004/0000 LENGTH(AH 0065 BK 0086)
000000 FT
7002/0000 LENGTH(AH 0086 BK 0000)

EXTRACT DATE: 12/28/2024 ROADWAY MANAGEMENT SYSTEM PAGE NUMBER: 691
PRINT DATE: 12/30/2024 SLD COUNTY/SR - ANNUAL PRINT COUNTY: BERKS

DIR: B TOTAL LEN: 2.591 MI. DIST: 05-1 SR: 3027
LEFT MUN: LOWER HEIDELBERG T RIGHT MUN: LOWER HEIDELBERG T

	013683 FT		013683 FT	BROWNSVILLE RD
			0050/3586	(SR3008 SEG 0070/1860)
			0050/2825	018 "DIA CIRC METAL
				LEN=0040 INSTALLED UNKN
			0050/2785	018 "DIA CIRC METAL
				LEN=0035 INSTALLED UNKN
FOX GLEN DR				
(TWP)	0050/1253	==	0050/1253	SUMMERHILL DR
				(TWP)
2 0 06058 0 00 0100+65	010097 FT		010097 FT	
STARR RD				
(T511)	0050/0000	==	0050/0000	LENGTH(AH 3586 BK 2626)
				018 "DIA CIRC METAL
			0040/2526	LEN=0035 INSTALLED UNKN
			0040/1066	018 "DIA CIRC METAL
				LEN=0035 INSTALLED UNKN
			0040/1013	LISA RD
				(TWP)
			0040/0293	015 "DIA CIRC METAL
				LEN=0035 INSTALLED UNKN
007471 FT			007471 FT	2 0 06058 0 00 0074+68
				GAUL RD

EXTRACT DATE: 12/28/2024 ROADWAY MANAGEMENT SYSTEM PAGE NUMBER: 690
PRINT DATE: 12/30/2024 SLD COUNTY/SR - ANNUAL PRINT COUNTY: BERKS

DIR: B TOTAL LEN: 2.591 MI. DIST: 05-1 SR: 3027
LEFT MUN: LOWER HEIDELBERG T RIGHT MUN: LOWER HEIDELBERG T

HEFFNER RD
(SR3010 SEG 0100/2393) 0030/0887
WOOLTOWN RD
(T495) 0030/0864

2 0 06058 0 00 0055+50 005538 FT
FAIRMONT AV
(SR3029 SEG 0030/3744) 0030/0000

TIMBERLAKE LN
(TWP) 0020/0310
2 0 06058 0 00 0023+26 002325 FT
COLLEGE AV
(T509) 0020/0000

WILSON AV
(T545) 0010/1073

GAUL ST
(BORO) 0010/0801

FAIRVIEW ST
(BORO) 0010/0344

000000 FT

0040/0000 (T388) LENGTH(AH 2626 BK 1933)

0030/0370 STEELY RD
005538 FT (T496)

0030/0000 LENGTH(AH 1933 BK 3213)

0020/2360 018 "DIA CIRC METAL
LEN=0035 INSTALLED UNKN

0020/0392 018 "DIA CAST IRON
LEN=0040 INSTALLED UNKN

002325 FT

0020/0000 LENGTH(AH 3213 BK 2325)

0010/1073 URSINUS DR
(BORO)
0010/1035 LOWER HEIDELBERG
WERNERSVILLE B
0010/0801 URSINUS DR
(BORO)
0010/0527 WASHINGTON ST
(BORO)

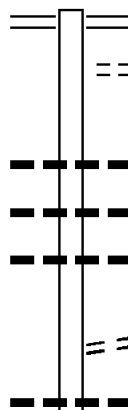
0010/0074 018 "DIA CIRC CONCR
LEN=0035 INSTALLED UNKN
2 0 06058 0 00 0000+00
NC CHURCH RD
PENN AV
(SR0422 SEG 0230/0000)

0010/0000 MFC BEGIN = D
LENGTH(AH 2325 BK 0000)

EXTRACT DATE: 12/28/2024 ROADWAY MANAGEMENT SYSTEM PAGE NUMBER: 689
PRINT DATE: 12/30/2024 SLD COUNTY/SR - ANNUAL PRINT COUNTY: BERKS

DIR: B TOTAL LEN: 2.096 MI. DIST: 05-1 SR: 3026
LEFT MUN: BRECKNOCK TOWNSHIP T RIGHT MUN: BRECKNOCK TOWNSHIP T

011065 FT



009047 FT

011065 FT ALLEGHENYVILLE RD
0040/2018 (SR3024 SEG 0060/0290)
0040/1909 SCHNADER RD
(T343)

0040/0903 018 " DIA CIR PLASTIC
LEN=0030 INSTALLED UNKN
0040/0678 018 " DIA CIR PLASTIC
LEN=0035 INSTALLED UNKN
0040/0358 018 " DIA CIRC METAL
LEN=0035 INSTALLED UNKN
009047 FT 2 0 06083 0 00 0090+40
KACHEL RD
(T327)
5 0040/0000 LENGTH (AH 2018 BK 2894)
021"H 15"W METAL ARCH
0030/2561 LEN=0040 INSTALLED 2003

EXTRACT DATE: 12/28/2024 ROADWAY MANAGEMENT SYSTEM PAGE NUMBER: 688
PRINT DATE: 12/30/2024 SLD COUNTY/SR - ANNUAL PRINT COUNTY: BERKS

DIR: B TOTAL LEN: 2.096 MI. DIST: 05-1 SR: 3026
LEFT MUN: BRECKNOCK TOWNSHIP T RIGHT MUN: BRECKNOCK TOWNSHIP T

MAPLE GROVE RD
(T328)

0030/0429
006153 FT

SCHLOUCH RD
(SR3001 SEG 0010/0000) 0010/1440

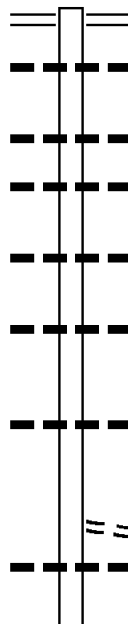
000000 FT

0030/2161	036 "DIA CIRC METAL LEN=0035 INSTALLED UNKN
0030/1456	021 "DIA CIRC METAL LEN=0030 INSTALLED 2003
0030/1119	021"H 15"W ELLIP METAL LEN=0030 INSTALLED 2003
0030/0838	021"H 15"W METAL ARCH LEN=0030 INSTALLED 2003
006153 FT	2 0 06083 0 00 0061+55 MAPLE GROVE RD (T328)
0030/0000	LENGTH(AH 2894 BK 3670) 018 "DIA CIRC METAL
0020/3612	LEN=0040 INSTALLED UNKN
0020/2851	030 "DIA CIRC METAL LEN=0025 INSTALLED UNKN
0020/2520	018 "DIA CIRC METAL LEN=0030 INSTALLED UNKN
0020/1906	021 "DIA CIRC METAL LEN=0050 INSTALLED 2003
0020/0724	018 "DIA CIRC METAL LEN=0030 INSTALLED UNKN
002483 FT	2 0 06083 0 00 0025+01
0020/0000	LENGTH(AH 3670 BK 2483) 018 "DIA CIRC METAL
0010/2186	LEN=0030 INSTALLED UNKN
0010/1241	018 "DIA CIRC METAL LEN=0030 INSTALLED UNKN
0010/0799	018 "DIA CIRC METAL LEN=0030 INSTALLED UNKN
0010/0428	024 "DIA CIRC METAL LEN=0030 INSTALLED UNKN
000000 FT	2 0 06083 0 00 0000+00 NC BOWMANSVILLE RD INTER-BK MAPLE GROVE RD (SR1046 SEG 0150/2180) MFC BEGIN = D BK-LANCASTER (36)
0010/0000	LENGTH(AH 2483 BK 0000)

EXTRACT DATE: 12/28/2024 ROADWAY MANAGEMENT SYSTEM PAGE NUMBER: 687
PRINT DATE: 12/30/2024 SLD COUNTY/SR - ANNUAL PRINT COUNTY: BERKS

DIR: B TOTAL LEN: 2.531 MI. DIST: 05-1 SR: 3025
LEFT MUN: LOWER HEIDELBERG T RIGHT MUN: LOWER HEIDELBERG T

013364 FT



013364 FT BROWNSVILLE RD
0050/3773 (SR3008 SEG 0080/1611)
018 "DIA CIRC METAL
0050/3770 LEN=0035 INSTALLED UNKN

018 "DIA CIRC METAL
0050/3148 LEN=0035 INSTALLED UNKN
024 "DIA CIRC METAL
0050/2923 LEN=0035 INSTALLED UNKN

018 "DIA CIRC METAL
0050/2043 LEN=0035 INSTALLED UNKN

018 "DIA CIRC METAL
0050/1170 LEN=0035 INSTALLED UNKN

030 "DIA CIRC METAL
0050/0100 LEN=0035 INSTALLED UNKN
009591 FT 20 06061 0 00 0095+75
RIEGEL RD
(T515)
5 0050/0000 LENGTH(AH 3773 BK 2320)
018 "DIA CIRC METAL
0040/1944 LEN=0055 INSTALLED UNKN

018 "DIA CIRC METAL

009591 FT

EXTRACT DATE: 12/28/2024 ROADWAY MANAGEMENT SYSTEM PAGE NUMBER: 686
PRINT DATE: 12/30/2024 SLD COUNTY/SR - ANNUAL PRINT COUNTY: BERKS

DIR: B TOTAL LEN: 2.531 MI. DIST: 05-1 SR: 3025
LEFT MUN: LOWER HEIDELBERG T RIGHT MUN: LOWER HEIDELBERG T

Location	Distance (FT)	Segment	Length (FT)	Notes
		0040/1092	LEN=0035	INSTALLED UNKN
	007271	007271	2 0 06061 0 00	0072+67
		0040/0000	LEN=0035	INSTALLED UNKN
		0030/1743	LEN=0035	INSTALLED UNKN
	005298	005298	2 0 06061 0 00	0052+94
		0030/0000	LEN=0035	INSTALLED UNKN
GREEN VALLEY ELEM SCHOO (GOVT)	0020/2278	0020/2278	LEN=0035	INSTALLED UNKN
GREEN VALLEY ELEM SCHOO (GOVT)	0020/1055	0020/1055	LEN=0035	INSTALLED UNKN
		0020/0750	LEN=0035	INSTALLED UNKN
		0020/0566	LEN=0035	INSTALLED UNKN
	002423	002423	2 0 06061 0 00	0024+23
		0020/0000	LEN=0035	INSTALLED UNKN
SUNSET CT (TWP)	0010/1215	0010/1215	LEN=0035	INSTALLED UNKN
		0010/0967	LEN=0035	INSTALLED UNKN
	000000	000000	2 0 06061 0 00	0000+00
		0010/0199	LEN=0035	INSTALLED UNKN
		000000	LEN=0035	INSTALLED UNKN
		0010/0000	LEN=0035	INSTALLED UNKN

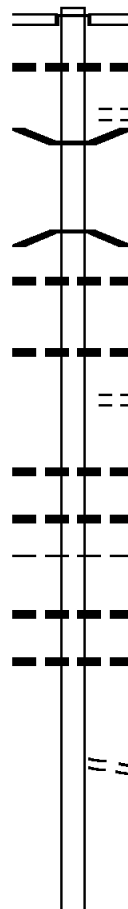
EXTRACT DATE: 12/28/2024 ROADWAY MANAGEMENT SYSTEM PAGE NUMBER: 685
PRINT DATE: 12/30/2024 SLD COUNTY/SR - ANNUAL PRINT COUNTY: BERKS

DIR: B TOTAL LEN: 5.072 MI. DIST: 05-1 SR: 3024
LEFT MUN: ROBESON T RIGHT MUN: ROBESON T

026781 FT

025346 FT

022220 FT



026781 FT
INTER-AHD

0100/1435

0100/0854

0100/0312

0100/0155

025346 FT

5 0100/0000

0090/2832

0090/2090

0090/2040

0090/1360

0090/1065

0090/0798

0090/0515

0090/0240

022220 FT

5 0090/0000

BUCK HOLLOW RD
(TWP)
MORGANTOWN RD
(SR0010 SEG 0140/0684)
024 "DIA CIRC METAL
LEN=0030 INSTALLED UNKN
SAPPHIRE LN
(PRDR)
BMSSEN 06/3024/0100/0000
2 0 06082 0 00 0438+51
1-176 NB
BMSBG 06/3024/0100/0000
LENGTH(AH 1435 BK 3126)
018 "DIA CIRC CONCR
LEN=0030 INSTALLED UNKN
018 "DIA CIRC METAL
LEN=0040 INSTALLED UNKN
RIDGE RD
(T334)
018 "DIA CIRC METAL
LEN=0030 INSTALLED UNKN
018 "DIA CIRC METAL
LEN=0030 INSTALLED UNKN
ROBESON
BRECKNOCK TOWNSHIP T
018 "DIA CIRC METAL
LEN=0025 INSTALLED UNKN
024 "DIA CIRC METAL
LEN=0030 INSTALLED UNKN
2 0 06082 0 00 0405+66
DIEHL RD
(T340)
LENGTH(AH 3126 BK 2935)

024 "DIA CIRC METAL

DIR: B TOTAL LEN: 5.072 MI.
LEFT MUN: BRECKNOCK TOWNSHIP T

DIST: 05-1 SR: 3024
RIGHT MUN: BRECKNOCK TOWNSHIP T

2 0 06082 0 00 0375+63 019285 FT
SHEA DR
(T373) 0080/0000

2 0 06082 0 00 0346+24 016274 FT
SPECK RD
(T335) 0070/0000

2 0 06082 0 00 0324+23 013957 FT
GEBHART SCHOOL RD
(T330) 0060/0000
LIGHTFOOT LN
(PRDR) 0050/1940

0080/0915	LEN=0030	INSTALLED UNKN
0080/0713	018 "DIA	CIRC METAL
0080/0265	LEN=0030	INSTALLED UNKN
0080/0040	PIRO LN	
019285 FT	(PRDR)	
0080/0000	018 "DIA	CIRC METAL
0080/0000	LEN=0030	INSTALLED UNKN
0070/2241	LENGTH(AH 2935 BK 3011)	
0070/0655	018 "DIA	CIRC METAL
0070/0077	LEN=0030	INSTALLED UNKN
016274 FT	018 "DIA	CIRC METAL
0070/0000	LEN=0030	INSTALLED UNKN
0060/1120	LENGTH(AH 3011 BK 2317)	
0060/0818	018 "DIA	CIRC METAL
0060/0498	LEN=0030	INSTALLED UNKN
0060/0290	024 "DIA	CIR PLASTIC
0060/0067	LEN=0025	INSTALLED UNKN
013957 FT	018 "DIA	CIRC METAL
0060/0000	LEN=0040	INSTALLED UNKN
0050/1097	BOWMANVILLE RD	
0050/0810	(SR3026 SEG 0040/2018)	
0050/0285	018 "DIA	CIRC METAL
0050/0120	LEN=0030	INSTALLED UNKN
	018 "DIA	CIRC METAL
	LEN=0043	INSTALLED UNKN
	018 "DIA	CIR PLASTIC
	LEN=0038	INSTALLED UNKN
	018 "DIA	CIRC METAL
	LEN=0030	INSTALLED UNKN
	018 "DIA	CIRC METAL
	LEN=0040	INSTALLED UNKN

EXTRACT DATE: 12/28/2024 ROADWAY MANAGEMENT SYSTEM PAGE NUMBER: 683
PRINT DATE: 12/30/2024 SLD COUNTY/SR - ANNUAL PRINT COUNTY: BERKS

DIR: B TOTAL LEN: 5.072 MI.
LEFT MUN: BRECKNOCK TOWNSHIP T

DIST: 05-1 SR: 3024
RIGHT MUN: BRECKNOCK TOWNSHIP T

011455 FT

011455 FT 2 0 06082 0 00 0298+98

MAPLE GROVE RD

(T328)

NC AL LEIGHENYVILLE RD

ALLEGHENYVILLE RD

(T321)

5 0050/0000 LENGTH(AH 2502 BK 3385)

018 "DIA CIRC METAL

0040/2890 LEN=0025 INSTALLED UNKN

018 "DIA CIRC METAL

0040/2760 LEN=0030 INSTALLED UNKN

018 "DIA CIRC METAL

0040/2417 LEN=0025 INSTALLED UNKN

018 "DIA CIRC METAL

0040/2240 LEN=0040 INSTALLED UNKN

036 "DIA CIRC METAL

0040/1501 LEN=0030 INSTALLED UNKN

024 "DIA CIR PLASTIC

0040/1320 LEN=0040 INSTALLED UNKN

012 "DIA CIRC METAL

0040/1088 LEN=0035 INSTALLED UNKN

018 "DIA CIRC METAL

0040/0722 LEN=0035 INSTALLED UNKN

018 "DIA CIRC METAL

0040/0564 LEN=0035 INSTALLED UNKN

018 "DIA CIRC METAL

0040/0280 LEN=0046 INSTALLED UNKN

018 "DIA CIRC METAL

0040/0015 LEN=0063 INSTALLED UNKN

008070 FT 2 0 06082 0 00 0264+99

NC MA PLE GROVE RD

5 0040/0000 LENGTH(AH 3385 BK 2442)

018 "DIA CIRC METAL

0030/1869 LEN=0030 INSTALLED UNKN

018 "DIA CIRC METAL

0030/1274 LEN=0030 INSTALLED 2000

018 "DIA CIR PLASTIC

0030/1067 LEN=0046 INSTALLED UNKN

018 "DIA CIRC METAL

0030/0297 LEN=0060 INSTALLED UNKN

018 "DIA CIRC METAL

0030/0028 LEN=0041 INSTALLED UNKN

005628 FT

MFC BEGIN = D

5 0030/0000 LENGTH(AH 2442 BK 2480)

024 "DIA CIRC METAL

0020/1990 LEN=0030 INSTALLED UNKN

018 "H 00 "W MULT METAL

MAPLE GROVE RD
(T325)

008070 FT

0040/0000

2 0 06082 0 00 0240+53 005628 FT

HORNING RD
(T324)

0030/0000




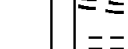







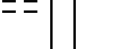







DIST: 05-1 SR: 3024
RIGHT MUN: BRECKNOCK TOWNSHIP T

EXTRACT DATE: 12/28/2024 ROADWAY MANAGEMENT SYSTEM PAGE NUMBER: 681
PRINT DATE: 12/30/2024 SLD COUNTY/SR - ANNUAL PRINT COUNTY: BERKS

DIR: N TOTAL LEN: 4.284 MI. DIST: 05-1 SR: 3023
LEFT MUN: LOWER HEIDELBERG T RIGHT MUN: LOWER HEIDELBERG T

022559 FT		022622 FT	
BROWNSVILLE RD		INTER-AHD	
(SR3008 SEG 0100/0000)		STATE HILL RD	
0090/3249		(T549)	
		REBERS BRIDGE RD	
		(SR3008 SEG 0100/0000)	
		0090/1797	
		018 "DIA CIRC METAL	
		LEN=0036 INSTALLED UNKN	
		0090/1480	
		018 "DIA CIRC METAL	
		LEN=0036 INSTALLED 2001	
		0090/1200	
		016 "DIA CIRC CONCR	
		LEN=0055 INSTALLED UNKN	
		0090/1150	
		018 "DIA CIRC METAL	
		LEN=0055 INSTALLED 2001	
019310 FT		019373 FT	
		2 0 06038 0 00 0200+19	
		S 0090/0000 LENGTH(AH 3249 BK 2548)	
		0080/1474	
		SWEITZER RD	
		(T498)	
		0080/1138	
		018 "DIA CIRC METAL	
		LEN=0050 INSTALLED UNKN	
016762 FT		016825 FT	
		2 0 06038 0 00 0174+74	
		S 0080/0000 LENGTH(AH 2548 BK 3304)	
		WISTERIA LN	
		0070/3119	
		(TWP)	
		0070/2115	
		FIRETHORN LN	
		(TWP)	
		012"H 01"W **UNKNOWN**	
		0070/1900	
		LEN=0030 INSTALLED 2001	

DIR: N TOTAL LEN: 4.284 MI. DIST: 05-1 SR: 3023
LEFT MUN: LOWER HEIDELBERG T RIGHT MUN: LOWER HEIDELBERG T

	013458 FT		0070/0079 013521 FT	BMS EN 06/3023/0070/0000 2 0 06038 0 00 0141+44 CACOOSING CK BMSBG 06/3023/0070/0000 LOWER HEIDELBERG SPRING T
REEDY RD (T392)	0060/2294		 0070/0000	LENGTH(AH 3304 BK 2508)
			0060/1720	LELAND WY (TWP)
			0060/1665	LELAND WY (TWP)
YERGER BL (TWP)	0060/1041		0060/1041	WESTBURY DR (TWP)
	010950 FT		0060/0437 011013 FT	018 "DIA CIRC CONCR LEN=0090 INSTALLED 1997 2 0 06038 0 00 0116+52 VAN REED RD (SR3055 SEG 0040/0000)
			 0060/0000	MFC BEGIN = D LENGTH(AH 2508 BK 2223)
			0050/2095	024 "DIA CIRC CONCR LEN=0040 INSTALLED UNKN
			0050/1958	024 "DIA CIRC CONCR LEN=0040 INSTALLED UNKN
VICTORIA CROSSINGS (TWP)	0050/1799		0050/1739	024 "DIA CIRC CONCR LEN=0040 INSTALLED UNKN
			0050/1627	024 "DIA CIRC CONCR LEN=0030 INSTALLED UNKN
			0050/1525	024 "DIA CIRC CONCR LEN=0030 INSTALLED UNKN
			0050/0650	015 "DIA CIRC CONCR LEN=0030 INSTALLED UNKN
			0050/0645	024 "DIA CIRC CONCR LEN=0030 INSTALLED UNKN
2 0 06038 0 00 0094+14 008727 FT BROADCASTING RD (T744)	0050/0000		008790 FT	BROADCASTING RD (T702)
			 0050/0000	LENGTH(AH 2223 BK 3022) 018 "DIA CIRC CONCR

EXTRACT DATE: 12/28/2024 ROADWAY MANAGEMENT SYSTEM PAGE NUMBER: 679
PRINT DATE: 12/30/2024 SLD COUNTY/SR - ANNUAL PRINT COUNTY: BERKS

DIR: N TOTAL LEN: 4.284 MI. DIST: 05-1 SR: 3023
LEFT MUN: SPRING T RIGHT MUN: SPRING T

SPRING
WYOMISSING B

0040/2440

CHELTENHAM DR
(BORO)

0040/2288

WELLINGTON BL
(BORO)

0040/1441

005705 FT

VISTA RD
(BORO)

0030/1326

WINGERT RD
(BORO)
VALLEY RD
(BORO)

0030/1005

0030/0678

VALLEY GREEN CR
(BORO)

0030/0117

003729 FT

0040/2820 LEN=0030 INSTALLED 1997
018 "DIA CIRC CONCR
0040/2751 LEN=0045 INSTALLED UNKN

WESTVIEW DR
(T764)

0040/2288

SALEM RD
(T671)

0040/1441

COLONY DR
(TWP)

0040/0803

0040/0722

SPRING
WYOMISSING B

0040/0695

018 "DIA CIRC CONCR
LEN=0045 INSTALLED UNKN
LC FROM COLONY DR

0040/0120

005768 FT

(CONN)
2 0 06038 0 00 0064+88
COLONY DR
(T670)

0040/0000 LENGTH(AH 3022 BK 1976)
LC TO COLONY DR

0030/1867

0030/1675

060 "DIA CIRC CONCR
LEN=0030 INSTALLED UNKN

0030/1444

060 "DIA CIRC CONCR
LEN=0030 INSTALLED UNKN
BERKSHIRE BL
(BORO)

0030/1326

0030/1049

060 "DIA CIRC CONCR
LEN=0030 INSTALLED UNKN

0030/0200

060 "DIA CIRC CONCR
LEN=0030 INSTALLED 1997

0030/0004

003792 FT

018 "DIA CIRC CONCR
LEN=0080 INSTALLED UNKN
2 0 06038 0 00 0041+00
MFC BEGIN = C

0030/0000 LENGTH(AH 1976 BK 2427)

EXTRACT DATE: 12/28/2024 ROADWAY MANAGEMENT SYSTEM PAGE NUMBER: 678
PRINT DATE: 12/30/2024 SLD COUNTY/SR - ANNUAL PRINT COUNTY: BERKS

DIR: N TOTAL LEN: 4.284 MI. DIST: 05-1 SR: 3023
LEFT MUN: WYOMISSING B RIGHT MUN: WYOMISSING B

018 "DIA CIRC CONCR LEN=0024 INSTALLED UNKN 0021/2360 WOODLAND PLAZA (BORO)	0021/2345	==	==	0020/2360 WOODLAND PLAZA (BORO)
018 "DIA CIRC CONCR LEN=0028 INSTALLED UNKN 0021/2071 018 "DIA CIRC CONCR LEN=0006 INSTALLED UNKN 0021/2064 WOODLAND RD (BORO) WOODLAND RD (BORO)	0021/2050	==	==	0020/2159 018 "DIA CIRC CONCR LEN=0024 INSTALLED UNKN WOODLAND RD (BORO) WOODLAND RD (BORO)
018 "DIA CIRC CONCR LEN=0026 INSTALLED UNKN 0021/1803	0021/1803	==	==	0020/2062 0020/1893 018 "DIA CIRC CONCR LEN=0034 INSTALLED UNKN
018 "DIA CIRC CONCR LEN=0026 INSTALLED UNKN 0021/1551 018 "DIA CIRC CONCR LEN=0006 INSTALLED UNKN 0021/1547 GREENWOOD MALL ST (PRDR) BERKSHIRE MALL RD (PRDR)	0021/1510	==	==	0020/1637 0020/1580 018 "DIA CIRC CONCR LEN=0034 INSTALLED UNKN LC FROM BERKSHIRE MALL (CONN)
SIGN: 3 CHORD TRUSS BMSID 06/3023/0020/1250 0021/1250 018 "DIA CIRC CONCR LEN=0012 INSTALLED UNKN 0021/1149 RAMP DA RD (SR8030 SEG 0250/0000) 0021/1122 018 "DIA CIRC CONCR LEN=0030 INSTALLED UNKN 0021/0861	0021/0861	==	==	0020/1523 0020/1461 0020/1280 GREENWOOD MALL ST (PRDR) BERKSHIRE MALL RD (PRDR) LC TO BERKSHIRE MALL RD (CONN) 018 "DIA CIRC CONCR LEN=0006 INSTALLED UNKN
RAMP DA-DA RD (SR8030 SEG 0254/0000)		==	==	0020/0865 060 "DIA CIRC CONCR LEN=0156 INSTALLED UNKN RAMP DA RD (SR8030 SEG 0254/0000)

EXTRACT DATE: 12/28/2024 ROADWAY MANAGEMENT SYSTEM PAGE NUMBER: 677
PRINT DATE: 12/30/2024 SLD COUNTY/SR - ANNUAL PRINT COUNTY: BERKS

DIR: N TOTAL LEN: 4.284 MI. DIST: 05-1 SR: 3023
LEFT MUN: WYOMISSING B RIGHT MUN: WYOMISSING B

RAMP DB RD (SR8030 SEG 0260/1077)				RAMP DB RD (SR8030 SEG 0260/1077)
018 "DIA CIRC CONCR LEN=0032 INSTALLED UNKN FROM 8030/0260 SH (CONN)	0021/0812			0020/0834
018 "DIA CIRC CONCR LEN=0052 INSTALLED UNKN SR 222 OP ID 06/0222/0172/0000	0021/0809			018 "DIA CIRC CONCR LEN=0030 INSTALLED UNKN
	0021/0520			0020/0525
018 "DIA CIRC CONCR LEN=0052 INSTALLED UNKN SR 222 OP ID 06/0222/0172/0000	0021/0468			0020/0348
	0021/0318			0020/0220
018 "DIA CIRC CONCR LEN=0050 INSTALLED UNKN 2 0 06038 0 00 0013+31 001324 FT 8030/0764 (SR8030 SEG 0764/0000) RAMP DD RD (SR8030 SEG 0750/1238)	0021/0067			001365 FT
LENGTH(AH 2405 BK 1324)	0021/0000			2 0 06038 0 00 0013+31 SR8030/0764 SH (SR8030 SEG 0764/0000) RAMP DD RD (SR8030 SEG 0750/1238)
SIGN: 3 CHORD TRUSS BMSID 06/3023/0010/1056 GRANITE PT DR (BORO) SPRING ST (BORO)	0011/1022			LENGTH(AH 2427 BK 1365) RAMP DE RD (SR8030 SEG 0760/0000) SIGN: 3 CHORD TRUSS BMSID 06/3023/0010/1056 GRANITE PT DR (BORO) SPRING ST (BORO)
	0011/0915			0010/0917
CONSOLIDATED RAIL CORPO OVERPASS IS RR X-ING HOBART AV (BORO) COURT LN (BORO) 2 0 06038 0 00 0000+00 000000 FT NC STATE HILL RD PENN AV (SR3422 SEG 0020/2257)	0011/0607			0010/0789
	0011/0349			0010/0627
	0011/0198			0010/0347
	000000 FT			0010/0202
				000000 FT
				NC ST
WYOMISSING BL (BORO) MFC BEGIN = C LENGTH(AH 1324 BK 0000)	0011/0000			WYOMISSING BL (BORO) MFC BEGIN = C LENGTH(AH 1365 BK 0000)

EXTRACT DATE: 12/28/2024 ROADWAY MANAGEMENT SYSTEM PAGE NUMBER: 676
PRINT DATE: 12/30/2024 SLD COUNTY/SR - ANNUAL PRINT COUNTY: BERKS

DIR: N TOTAL LEN: .013 MI. DIST: 05-1 SR: 3022
LEFT MUN: MOHNTON B RIGHT MUN: MOHNTON B

000066 FT

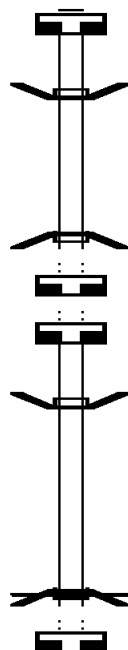
000051 FT

000051 FT

000051 FT

000000 FT

000000 FT



000066 FT
7054/0000

INTER-AHD
0050/0015
000051 FT
INTER-BK

5 0050/0000
000051 FT
7044/0000
000051 FT
7012/0000

INTER-AHD
0010/0051
000000 FT
NC CH
INTER-BK

5 0010/0000
000000 FT
7008/0000

LENGTH(AH 0100 BK 0015)
BMSEN 06/3022/0050/0000
CHURCH RD
(TWP)
2 0 06181 0 00 0108+89
CHURCH RD
(TWP)
ANGELICA CK.
BMSBG 06/3022/0050/0000
LENGTH(AH 0015 BK 0100)
LENGTH(AH 0100 BK 0990)
LENGTH(AH 0990 BK 0051)
BMSEN 06/3022/0010/0000
CHURCH RD
(BORO)
2 0 06181 0 00 0005+05
CHURCH RD
(BORO)
WYOMISSING
BMSBG 06/3022/0010/0000
MFC BEGIN = D
LENGTH(AH 0051 BK 0510)
LENGTH(AH 0510 BK 0000)

EXTRACT DATE: 12/28/2024 ROADWAY MANAGEMENT SYSTEM PAGE NUMBER: 675
PRINT DATE: 12/30/2024 SLD COUNTY/SR - ANNUAL PRINT COUNTY: BERKS

DIR: N TOTAL LEN: 1.863 MI. DIST: 05-1 SR: 3021
LEFT MUN: SPRING T RIGHT MUN: SPRING T

	009774 FT		009834 FT	
	INTER-AHD		INTER-AHD	
PAPER MILL RD			PAPER MILL RD	
(SR3049 SEG 0010/0534)			(SR3049 SEG 0010/0534)	
VAN REED RD			PAPER MILL RD	
(SR3049 SEG 0010/0534)	0045/2379		(SR3049 SEG 0010/0534)	
RAMP A RD			RAMP A RD	
(SR8050 SEG 0010/0646)	0045/2115		(SR8050 SEG 0010/0646)	
TO 3055/0070 SH			FROM 3055/0070 SH	
(CONN)	0045/1435		(CONN)	
VAN REED RD			VAN REED RD	
(SR3055 SEG 0070/0975)			(SR3055 SEG 0070/0975)	
SPRING RIDGE DR			SPRING RIDGE DR	
(SR3055 SEG 0070/0975)	0045/1338		(SR3055 SEG 0070/0975)	
FROM 3055/0070 SH			TO 3055/0070 SH	
(CONN)	0045/1252		(CONN)	
			024 "DIA CIRC CONCR	
			LEN=0060 INSTALLED UNKN	
			024 "DIA CIRC CONCR	
			LEN=0060 INSTALLED UNKN	
LC TO READING HOSPITAL			ENTR TO READING HOSPITA	
(CONN)	0045/0560		(PRDR)	
ENTR TO READING HOSPITA			ENTR TO HOMWOOD SUITES	
(PRDR)			(PRDR)	
ENTR TO HOMWOOD SUITES			024 "DIA CIRC METAL	
(PRDR)	0045/0478		LEN=0050 INSTALLED UNKN	
LC FROM READING HOSPITA			024 "DIA CIRC METAL	
(CONN)	0045/0391		LEN=0060 INSTALLED UNKN	
			FROM MALL RD	
			(CONN)	
			024 "DIA CIRC CONCR	
			LEN=0080 INSTALLED UNKN	
			0 0 00000 0 00 0000+00 007395 FT	
0 0 00000 0 00 0000+00 007395 FT			TO MALL RD	
LENGTH(AH 2379 BK 3050) 0045/0000			(CONN)	
			LENGTH(AH 2500 BK 2989)	

DIR: N TOTAL LEN: 1.863 MI. DIST: 05-1 SR: 3021
LEFT MUN: SPRING T RIGHT MUN: SPRING T

EXTRACT DATE: 12/28/2024 ROADWAY MANAGEMENT SYSTEM PAGE NUMBER: 672
PRINT DATE: 12/30/2024 SLD COUNTY/SR - ANNUAL PRINT COUNTY: BERKS

DIR: B TOTAL LEN: 2.301 MI. DIST: 05-1 SR: 3020
LEFT MUN: MOHNTON B RIGHT MUN: MOHNTON B

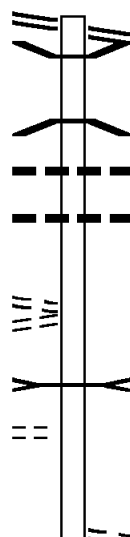
WYOMISSING AV 012150 FT
(SR3009 SEG 0100/2281) 0030/3229

HILL AV
(BORO)
MOHNTON BL
(BORO)

0030/2340

MAPLEWOOD AV
(BORO)

0030/1987



012150 FT WYOMISSING AV
0030/3229 (SR3009 SEG 0100/2281)
0030/3142 BMS EN 06/3020/0030/3126
0 0 00000 0 00 0000+00
T. WYOMISSING
0030/3126 BMS BG 06/3020/0030/3126
024 " DIA CIRC METAL
0030/2901 LEN=0030 INSTALLED UNKN
048 " DIA CIRC CONCR
0030/2398 LEN=0050 INSTALLED UNKN

TRIB WYOMISSING CREEK
STRUCTURE LENGTH 8 FT
0030/2284 BMS ID 06/3020/0030/2284

0030/0983 F SKIP ZERBE ST
(BORO)

EXTRACT DATE: 12/28/2024 ROADWAY MANAGEMENT SYSTEM PAGE NUMBER: 671
PRINT DATE: 12/30/2024 SLD COUNTY/SR - ANNUAL PRINT COUNTY: BERKS

DIR: B TOTAL LEN: 2.301 MI. DIST: 05-1 SR: 3020
LEFT MUN: MOHNTON B RIGHT MUN: MOHNTON B

MAPLEWOOD AV
(BORO)

0030/0194

008921 FT

2 0 06076 0 00 0030+11 006052 FT
FAIRMONT AV
(T407)

0020/0000

2 0 06076 0 00 0008+96 004015 FT

== 0030/0209 GRAPE ST
(BORO)
== 0030/0115 018 "DIA CIRC METAL
LEN=0099 INSTALLED UNKN
0030/0081 018 "DIA CIR PLASTIC
LEN=0060 INSTALLED UNKN
CHURCH ST
0030/0042 (BORO)
008921 FT 2 0 06076 0 00 0059+88
NC MA DISON ST
MADISON ST
(BORO)
== 0030/0000 LENGTH(AH 3229 BK 2869)
DRAINAGE
STRUCTURE LENGTH 7 FT
0020/2149 BMSID 06/3020/0020/2149
MOHNTON
CUMRU T
0020/1490 018 "DIA CIRC METAL
LEN=0030 INSTALLED UNKN
0020/1426 018 "DIA CIRC METAL
LEN=0099 INSTALLED UNKN
0020/0840 SYCAMORE RD
0020/0530 (TWP)
006052 FT
== 0020/0000 CHURCH ST
LENGTH(AH 2869 BK 2037)
024 "DIA CIRC METAL
LEN=0030 INSTALLED UNKN
0010/1993 048"H 00"W MULT METAL
LEN=0069 INSTALLED UNKN
0010/1565
0010/1543 056"H 72"W ELLIP METAL
LEN=0064 INSTALLED UNKN
T.WYOMISSING
STRUCTURE LENGTH 9 FT
0010/1534 BMSID 06/3020/0010/1534
018 "DIA CIRC METAL
LEN=0029 INSTALLED UNKN
0010/1323 018 "DIA CIRC CONCR
LEN=0032 INSTALLED UNKN
0010/0845 018 "DIA CIRC METAL
LEN=0043 INSTALLED UNKN
0010/0033
004015 FT

EXTRACT DATE: 12/28/2024 ROADWAY MANAGEMENT SYSTEM PAGE NUMBER: 670
PRINT DATE: 12/30/2024 SLD COUNTY/SR - ANNUAL PRINT COUNTY: BERKS

DIR: B TOTAL LEN: 2.301 MI. DIST: 05-1 SR: 3020
LEFT MUN: CUMRU T RIGHT MUN: CUMRU T

OLD LANCASTER PK
(T592)

0010/0000

ENTRANCE TO SHED
(GOVT)

0006/1559

001987 FT

HAIN RD
(T396)

0004/1791

GRINGS HILL RD
(T761)
OLD LANCASTER PK
(T592)

0004/0668

000000 FT

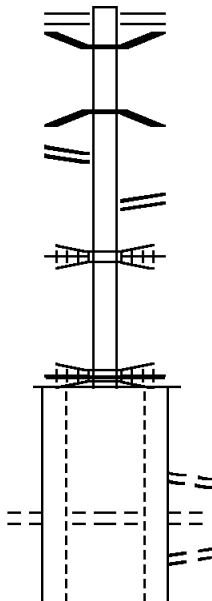
NC FAIRMONT AV
[S] 0010/0000 LENGTH(AH 2037 BK 2028)
018"H 18"W **UNKNOWN**
0006/2000 LEN=0100 INSTALLED UNKN
0006/1559 (APRA) PENNDOT STOCKPIL
018"DIA CIRC CONCR
0006/1224 LEN=0100 INSTALLED UNKN
JOSEPHS WY
0006/0851 (TWP)
018"H 18"W **UNKNOWN**
0006/0760 LEN=0040 INSTALLED UNKN
MADISON RD
0006/0308 (T396)
018"DIA CIRC CONCR
0006/0274 LEN=0040 INSTALLED UNKN
0006/0174 BMSSEN 06/3020/0006/0000
001987 FT 0 0 00000 0 00 0000+00
US 222 (NB)
BMSBG 06/3020/0006/0000
[S] 0006/0000 LENGTH(AH 2028 BK 1987)

NC OLD LANCASTER PK
KLINES CREEK
STRUCTURE LENGTH 26 FT
0004/0511 BMSID 06/3020/0004/0511
SR 8060 SH
(SR8060 SEG 0250/0000)
SR 8060 SH
(SR8060 SEG 0500/3750)
0004/0355 BMSSEN 06/3020/0004/0118
0004/0240 0 0 00000 0 00 0000+00
US 222 NB
0004/0118 BMSBG 06/3020/0004/0118
000000 FT 0 0 00000 0 00 0000+00
NC GRINGS HILL RD
SR 8060 SH
(SR8060 SEG 0010/0800)
SR 8060 SH
(SR8060 SEG 0750/0000)
INTER-BK GATEWAY AT GRINGSVILLE
(PRDR)
MFC BEGIN = D
[S] 0004/0000 LENGTH(AH 1987 BK 0000)

EXTRACT DATE: 12/28/2024 ROADWAY MANAGEMENT SYSTEM PAGE NUMBER: 669
PRINT DATE: 12/30/2024 SLD COUNTY/SR - ANNUAL PRINT COUNTY: BERKS

DIR: B TOTAL LEN: .909 MI. DIST: 05-1 SR: 3019
LEFT MUN: WYOMISSING B RIGHT MUN: WYOMISSING B

004792 FT		004801 FT	RAMP S RD (SR8066 SEG 0750/0000)
		0030/0681	RAMP R RD (SR8066 SEG 0010/0543)
		0030/0601	BMS EN 06/3019/0030/0511 0 0 00000 0 00 0000+00
		0030/0511	SR 422 EB BMSBG 06/3019/0030/0511
RAMP P RD (SR8066 SEG 0500/0288)	0030/0318	0030/0279	RAMP Q RD (SR8066 SEG 0250/0000)
		0030/0102	NORFOLK SOUTHERN OVERPASS IS RR X-ING
	004111 FT	004120 FT	0 0 00000 0 00 0000+00 NORFOLK SOUTHERN OVERPASS IS RR X-ING
		5 0030/0000	MFC BEGIN = C LENGTH(AH 0681 BK 1032)
FOURTH ST (BORO)	0025/0575	0024/0619	LC FROM FOURTH ST (CONN)
0 0 00000 0 00 0000+00	003088 FT	0024/0575	FOURTH ST (BORO)
		0024/0521	LC TO FOURTH ST (CONN)
		003088 FT	0 0 00000 0 00 0000+00



EXTRACT DATE: 12/28/2024 ROADWAY MANAGEMENT SYSTEM PAGE NUMBER: 668
PRINT DATE: 12/30/2024 SLD COUNTY/SR - ANNUAL PRINT COUNTY: BERKS

DIR: B TOTAL LEN: .909 MI. DIST: 05-1 SR: 3019
LEFT MUN: WYOMISSING B RIGHT MUN: WYOMISSING B

PARK RD
(SR3069 SEG 0010/0000)
NC NORTH WYOMISSING BL
WYOMISSING BL
(BORO)

MFC BEGIN = C
LENGTH(AH 1023 BK 3088) 0025/0000

ALLEY
(BORO)

0010/2571

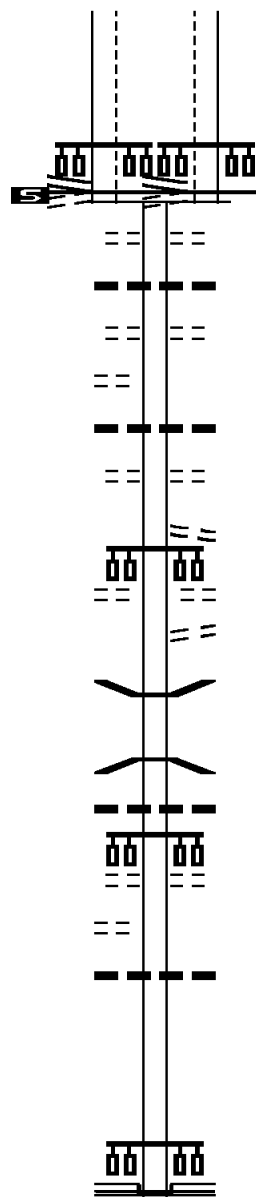
VAN REED RD
(BORO)

0010/2073

COURT LN
(BORO)

0010/0184

000000 FT



PARK RD
(SR3069 SEG 0010/0000)
NC NORTH WYOMISSING BL
WYOMISSING BLVD
(BORO)

MFC BEGIN = C
LENGTH(AH 1032 BK 3088) 0024/0000

ALLEY
(BORO)
018" DIA CIRC CONCR
LEN=0030 INSTALLED UNKN
OLEY ST
(BORO)

018"H 18"W CON BOX CUL
LEN=0050 INSTALLED UNKN
GREENWICH ST
(BORO)
LC FROM INNOVATION WY
(CONN)
INNOVATION WY
(BORO)

LC TO INNOVATION WY
(CONN)

BMS EN 06/3019/0010/1111
0 0 00000 0 00 0000+00
NORFOLK SOUTHERN RAI RR
BMSG 06/3019/0010/1111
018" DIA CIRC CONCR
LEN=0060 INSTALLED UNKN
HILL AV
(BORO)

018" DIA CIRC CONCR
LEN=0030 INSTALLED UNKN
2 0 06070 0 00 0000+00
NC PARK RD
PENN AV
(SR3422 SEG 0030/1651)

INTER-BK PARK RD
(BORO)
MFC BEGIN = C
LENGTH(AH 3088 BK 0000) 0010/0000

EXTRACT DATE: 12/28/2024 ROADWAY MANAGEMENT SYSTEM PAGE NUMBER: 667
PRINT DATE: 12/30/2024 SLD COUNTY/SR - ANNUAL PRINT COUNTY: BERKS

DIR: B TOTAL LEN: 1.370 MI. DIST: 05-1 SR: 3018
LEFT MUN: CUMRU T RIGHT MUN: CUMRU T

HAMPSHIRE RD
(T385)

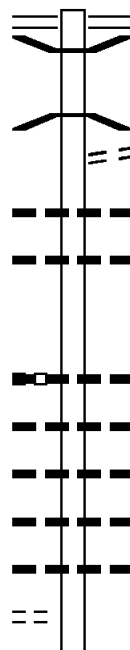
FOXFIELD LN
(TWP)

007236 FT

006204 FT

0070/0000

0060/0316



007236 FT WYOMISSING RD
0070/1032 (SR3009 SEG 0050/0000)
0070/0953 BMSBN 06/3018/0070/0922
1 0 00660 0 00 0058+96
WYOMISSING
0070/0922 BMSBG 06/3018/0070/0922
YORKSHIRE RD
0070/0883 (T316)
018 "DIA CIRC CONCR
LEN=0048 INSTALLED UNKN
018 "DIA CIRC METAL
0070/0660 LEN=0036 INSTALLED UNKN
006204 FT 1 0 00660 0 00 0049+54
038 "DIA CIRC METAL
LEN=0035 INSTALLED UNKN
0070/0000 LENGTH(AH 1032 BK 2415)
038 "DIA CIR PLASTIC
0060/2375 LEN=0035 INSTALLED UNKN
018 "DIA CIRC METAL
0060/1940 LEN=0038 INSTALLED UNKN
018 "DIA CIRC METAL
0060/1480 LEN=0038 INSTALLED UNKN
018 "DIA CIRC METAL
0060/0903 LEN=0038 INSTALLED UNKN
018 "DIA CIRC METAL

DIR: B TOTAL LEN: 1.370 MI. DIST: 05-1 SR: 3018
LEFT MUN: CUMRU T RIGHT MUN: CUMRU T

	003789 FT			0060/0263	LEN=0035	INSTALLED	UNKN
				003789 FT	1 0 00660	0 00	0024+95
				0060/0000	LENGTH(AH	2415	BK 2447)
					018 "DIA	CIRC	METAL
				0050/2240	LEN=0035	INSTALLED	UNKN
					LARK LN		
				0050/1894	(TWP		
					024 "DIA	CIRC	METAL
				0050/1848	LEN=0035	INSTALLED	UNKN
					024 "DIA	CIR	PLASTIC
				0050/1349	LEN=0040	INSTALLED	UNKN
					NC VERMONT RD		
					GOUGLERSVILLE RD		
					(T322)		
1 0 00660 0 00 0001+05	001342 FT			001342 FT	OLD LANCASTER PK		
OLD LANCASTER PK					(T592)		
(T592)				0050/0000	LENGTH(AH	2447	BK 1342)
					LC FOR	OLD LANCASTER	PK
				0040/1181	(CONN)		
					018 "DIA	CIRC	CONCR
				0040/0768	LEN=0099	INSTALLED	UNKN
					RAMP H RD		
					(SR8054	SEG	0760/0000)
					RAMP E RD		
				0040/0430	(SR8054	SEG	0010/0935)
					018 "DIA	CIRC	CONCR
				0040/0300	LEN=0205	INSTALLED	UNKN
				0040/0269	BMSSEN	06/3018/0040/0164	
					2 0 06074	0 00	0119+06
					US 222	SB	
				0040/0164	BMSBG	06/3018/0040/0164	
					CUMRU		
				0040/0140	SPRING T		
				000000 FT	2 0 06074	0 00	0119+06
					NC MO		
					HN'S HILL RD		
					RAMP G RD		
					(SR8054	SEG	0500/1097)
					RAMP F RD		
					(SR8054	SEG	0260/0000)
				INTER-BK	MOHNS HILL RD		
					(T758)		
					MFC BEGIN = D		
				0040/0000	LTH AH	001342	BK 000100
				000000 FT			
				7030/0000	LTH AH	000100	BK 000000

EXTRACT DATE: 12/28/2024 ROADWAY MANAGEMENT SYSTEM PAGE NUMBER: 665
PRINT DATE: 12/30/2024 SLD COUNTY/SR - ANNUAL PRINT COUNTY: BERKS
DIR: B TOTAL LEN: .000 MI. DIST: 05-1 SR: 3017
LEFT MUN: SINKING SPRING B RIGHT MUN: SINKING SPRING B

000000 FT
000000 FT
000000 FT



000000 FT
7020/0000 LENGTH(AH 1981 BK 0909)
000000 FT
7012/0000 LENGTH(AH 0909 BK 1817)
000000 FT
7010/0000 LENGTH(AH 1817 BK 0000)

EXTRACT DATE: 12/28/2024 ROADWAY MANAGEMENT SYSTEM PAGE NUMBER: 664
PRINT DATE: 12/30/2024 SLD COUNTY/SR - ANNUAL PRINT COUNTY: BERKS

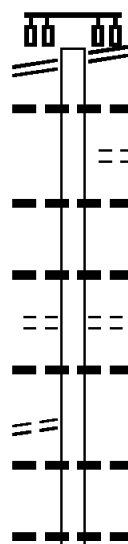
DIR: B TOTAL LEN: 5.161 MI. DIST: 05-1 SR: 3016
LEFT MUN: SINKING SPRING B RIGHT MUN: SINKING SPRING B

PENN AV 027252 FT
(SR0422 SEG 0280/1815) 0100/1603

VESTER PL
(BORO)

0100/0511

025649 FT



027252 FT PENN AV
(SR0422 SEG 0280/1815)
0100/1603
0100/1438 018 "DIA CIRC METAL
LEN=0030 INSTALLED UNKN
KRICK AV
0100/1313 (BORO)
018 "DIA CIRC METAL
0100/1249 LEN=0035 INSTALLED UNKN
018 "DIA CIRC CONCR
0100/0597 LEN=0050 INSTALLED UNKN
HULL ST
0100/0530 (BORO)
024 "DIA CIRC METAL
0100/0519 LEN=0050 INSTALLED UNKN
018 "DIA CAST IRON
0100/0036 LEN=0050 INSTALLED UNKN
025649 FT 2 0 06062 0 00 0254+86
018 "DIA CAST IRON
LEN=0075 INSTALLED UNKN

EXTRACT DATE: 12/28/2024 ROADWAY MANAGEMENT SYSTEM PAGE NUMBER: 663
PRINT DATE: 12/30/2024 SLD COUNTY/SR - ANNUAL PRINT COUNTY: BERKS

DIR: B TOTAL LEN: 5.161 MI. DIST: 05-1 SR: 3016
LEFT MUN: SINKING SPRING B RIGHT MUN: SINKING SPRING B

WOODROW AV
(BORO) 0090/2531
NEW ST
(BORO) 0090/2233
MOUNTAIN HOME RD
(SR3012 SEG 0060/2740) 0090/1732

022446 FT

PRIVATE DR
(PRDR) 0080/3770

MONTELLO RD
(T381) 0080/1637

+++++ S 0100/0000 (AAR 592237G) #TRKS 03
LENGTH(AH 1603 BK 3203)
018 "DIA CAST IRON
0090/3157 LEN=0075 INSTALLED UNKN
018 "DIA CAST IRON
0090/3138 LEN=0075 INSTALLED UNKN
018 "DIA CAST IRON
READING BL
(BORO) 0090/2233
WINN AV
(BORO) 0090/1661
MICHIGAN DR
(BORO) 0090/1376
018 "DIA CIRC CONCR
0090/0977 LEN=0097 INSTALLED UNKN
018 "DIA CIRC CONCR
0090/0647 LEN=0030 INSTALLED UNKN
018 "DIA CIRC CONCR
0090/0627 LEN=0099 INSTALLED UNKN
022446 FT 2 0 06062 0 00 0224+29
NC CO LUMBIA AV
SINKING SPRING
SPRING T
S 0090/0000 LENGTH(AH 3203 BK 3843)
0080/3770 (APRA) SUNOCO OIL TERMI
012 "DIA CIRC CONCR
0080/3533 LEN=0030 INSTALLED UNKN
(APRA) PENN IRON
OLD FRITZTOWN RD
(T393)
0080/3258 015 "DIA CIR PLASTIC
LEN=0030 INSTALLED UNKN
0080/3215 012 "DIA CIRC METAL
LEN=0030 INSTALLED UNKN
0080/2671 012 "H 00 "W MULT METAL
LEN=0030 INSTALLED UNKN
0080/2075 018 "DIA CIRC METAL
LEN=0025 INSTALLED UNKN
0080/1720 018 "DIA CIRC METAL
LEN=0025 INSTALLED UNKN
0080/1655 024 "DIA CIRC METAL

DIST: 05-1 SR: 3016
RIGHT MUN: SPRING T

DIR: B TOTAL LEN: 5.161 MI. DIST: 05-1 SR: 3016
LEFT MUN: SPRING T RIGHT MUN: SPRING T

OLD FRITZTOWN RD
(T585)

0050/0036
011251 FT

OLD FRITZTOWN RD
(T585)
E GALEN HALL RD
(T609)

0040/0866
0040/0365

009227 FT




























==	0060/0000	(T388) LENGTH(AH 2133 BK 1481) BAKER RD
==	0050/1395	(T595)
==	0050/1012	BMSSEN 06/3016/0050/0997 0 0 00000 0 00 0000+00 CACOOSING CK
==	0050/0997	BMSBG 06/3016/0050/0997
==	0050/0188	BMSSEN 06/3016/0050/0177 SPRING
==	0050/0182	SOUTH HEIDELBERG T 2 0 06062 0 00 0114+21 CACOOSING CK
==	0050/0177	BMSBG 06/3016/0050/0177
==	0050/0151	060"H 48"W CONC STRUCT LEN=0035 INSTALLED UNKN
==	011251 FT	2 0 06062 0 00 0112+58 OLD FRITZTOWN RD (T595)
==	0050/0000	LENGTH(AH 1481 BK 2024) 018 "DIA CIRC METAL
==	0040/1696	LEN=0035 INSTALLED UNKN
==	0040/1206	036 "DIA CIRC METAL LEN=0035 INSTALLED UNKN
==	0040/1016	018 "DIA CIRC METAL LEN=0100 INSTALLED UNKN
==	0040/0342	OLD FRITZTOWN RD (T585) 036 "DIA CIRC CONCR
==	0040/0150	LEN=0030 INSTALLED UNKN
==	009227 FT	2 0 06062 0 00 0092+00 OLD FRITZTOWN RD (T585)
==	0040/0000	LENGTH(AH 2024 BK 2988) 018 "DIA CIRC METAL
==	0030/2724	LEN=0035 INSTALLED UNKN
==	0030/2437	024 "DIA CIRC METAL LEN=0040 INSTALLED UNKN
==	0030/2016	018"H 00"W MULT CONCR LEN=0035 INSTALLED UNKN
==	0030/1281	015 "DIA CAST IRON LEN=0035 INSTALLED UNKN

DIR: B TOTAL LEN: 5.161 MI. DIST: 05-1 SR: 3016
LEFT MUN: SOUTH HEIDELBERG T RIGHT MUN: SOUTH HEIDELBERG T

COLUMBIA AV (SR3016 SEG 0090/1732)	007740 FT 0060/2740		007740 FT COLUMBIA AV 0060/2740 (SR3016 SEG 0090/1732)
			020 "DIA CIRC CONCR LEN=0030 INSTALLED UNKN (AAR 591556W)#TRKS 01
PRIVATE DR (PRDR)	0060/1535	POI	0060/1535 (APRA) PETROLEUM PRODUC
			SINKING SPRING
	005000 FT		SPRING T 2 0 06063 0 01 0153+56 LENGTH(AH 2740 BK 1486)
			024 "DIA CIR PLASTIC LEN=0114 INSTALLED UNKN
PRIVATE DR (PRDR)	0052/0849	POI	0052/0849 (APRA) AMERIGAS DIST TE
			018 "DIA CIRC CONCR LEN=0030 INSTALLED UNKN
			012 "DIA CIRC CONCR LEN=0200 INSTALLED UNKN
			018 "DIA CIRC METAL LEN=0035 INSTALLED UNKN
PRIVATE DR (PRDR)	0052/0356	POI	0052/0356 (APRA) AMERIGAS DIST TE
			018 "DIA CIRC METAL LEN=0030 INSTALLED UNKN
			BMSBN 06/3012/0052/0000 SPRING
	003514 FT		0052/0020 SOUTH HEIDELBERG T 003514 FT 0 0 00000 0 00 0000+00 NC MO MOUNTAIN HOME RD INTER-BK MOUNTAIN HOME RD (TWP)
			CACOOSING CK BMSBG 06/3012/0052/0000
	003514 FT		0052/0000 LENGTH(AH 1486 BK 1926)
			7050/0000 LENGTH(AH 1926 BK 3414)

EXTRACT DATE: 12/28/2024 ROADWAY MANAGEMENT SYSTEM PAGE NUMBER: 658
PRINT DATE: 12/30/2024 SLD COUNTY/SR - ANNUAL PRINT COUNTY: BERKS

DIR: B TOTAL LEN: 1.466 MI. DIST: 05-1 SR: 3012
LEFT MUN: WERNERSVILLE B RIGHT MUN: WERNERSVILLE B

	003514 FT		003514 FT	
			7040/0000	LENGTH(AH 3414 BK 3826)
	003514 FT		003514 FT	
			7030/0000	LENGTH(AH 3826 BK 1338)
	003514 FT		003514 FT	
			7022/0000	LENGTH(AH 1338 BK 1926)
			INTER-AHD	LINCOLN DR
			0020/1926	(TWP)
			0020/1911	WERNERSVILLE B
				ALPHA AV
CHURCH ST				(TWP)
(BORO)	0020/1288			
			0020/0822	ENTR EAST ELEM SCHOOL
				(GOVT)
			0020/0382	ENTR EAST ELEM SCHOOL
				(GOVT)
			0020/0380	018 "DIA CIRC CONCR
REBER ST				LEN=0099 INSTALLED UNKN
(BORO)	0020/0358			
	001588 FT		001588 FT	2 0 06063 0 00 0012+35
				WERNER ST
				(BORO)
			0020/0000	MFC BEGIN = D
				LENGTH(AH 1926 BK 1588)
			0010/1224	018 "DIA CIRC CONCR
				LEN=0099 INSTALLED UNKN
			0010/1182	018 "DIA CIRC METAL
				LEN=0099 INSTALLED UNKN
			0010/1176	BECKLEY ST
				(BORO)
			0010/1056	018"H 18"W **UNKNOWN**
				LEN=0099 INSTALLED UNKN
S WALNUT ST				
(BORO)				
HILL RD				
(BORO)				
W LINCOLN DR				
(BORO)	0010/0773			
	000000 FT			

EXTRACT DATE: 12/28/2024 ROADWAY MANAGEMENT SYSTEM PAGE NUMBER: 657
PRINT DATE: 12/30/2024 SLD COUNTY/SR - ANNUAL PRINT COUNTY: BERKS

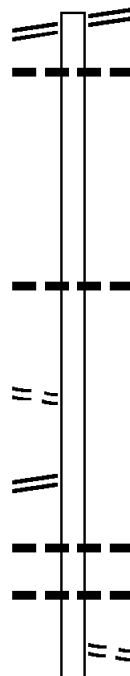
DIR: B TOTAL LEN: 4.652 MI. DIST: 05-1 SR: 3010
LEFT MUN: LOWER HEIDELBERG T RIGHT MUN: LOWER HEIDELBERG T

CHURCH RD 024565 FT
(SR3027 SEG 0030/0887) 0100/2393

022172 FT

STARR RD
(TS11) 0090/0408
HEFFNER RD 020097 FT
(SR3031 SEG 0010/0000) 0090/0000

018795 FT



024565 FT CHURCH RD
0100/2393 (SR3027 SEG 0030/0887)
0100/2071 018 "DIA CIRC METAL
LEN=0035 INSTALLED UNKN

022172 FT 2 0 06060 0 00 0024+52
5 0100/0000 LENGTH(AH 2393 BK 2075)
018 "DIA CIRC METAL
0090/1621 LEN=0035 INSTALLED UNKN

020097 FT 2 0 06060 0 00 0045+45
5 0090/0000 NC HEFFNER RD
LENGTH(AH 2075 BK 1302)
018 "DIA CIRC METAL
0080/0680 LEN=0038 INSTALLED UNKN
024 "DIA CIRC METAL
0080/0449 LEN=0035 INSTALLED UNKN
HAINS MILL RD
0080/0129 (T530)
018795 FT 2 0 06052 0 00 0188+54

EXTRACT DATE: 12/28/2024 ROADWAY MANAGEMENT SYSTEM PAGE NUMBER: 656
PRINT DATE: 12/30/2024 SLD COUNTY/SR - ANNUAL PRINT COUNTY: BERKS

DIR: B TOTAL LEN: 4.652 MI. DIST: 05-1 SR: 3010
LEFT MUN: LOWER HEIDELBERG T RIGHT MUN: LOWER HEIDELBERG T

HEIDELBERG RD
(T374)

0070/0907

016089 FT

012976 FT

2 0 06052 0 00 0103+21 010317 FT
STRICKER RD
(T372)

0050/0000

LOWER HEIDELBERG
HEIDELBERG T
S 0080/0000 LENGTH(AH 1302 BK 2706)
0070/2699 BMSSEN 06/3010/0070/2640
2 0 06052 0 00 0188+14
SPRING CREEK
0070/2640 BMSBG 06/3010/0070/2640

==

0070/0190 018 "DIA CIRC METAL
016089 FT LEN=0035 INSTALLED UNKN
2 0 06052 0 00 0161+43
HEIDELBERG RD
(T374)
S 0070/0000 LENGTH(AH 2706 BK 3113)

==

0060/1025 018 "DIA CIRC METAL
LEN=0035 INSTALLED UNKN

012976 FT 2 0 06052 0 00 0130+16
S 0060/0000 LENGTH(AH 3113 BK 2659)
0050/2138 018 "DIA CIRC METAL
LEN=0040 INSTALLED UNKN

==

0050/1211 SHOWERS RD
(T372)

0050/0358 018 "DIA CIRC METAL
010317 FT LEN=0030 INSTALLED UNKN
S 0050/0000 LENGTH(AH 2659 BK 3330)

==

0040/1960 018 "DIA CIR PLASTIC
LEN=0040 INSTALLED UNKN

EXTRACT DATE: 12/28/2024 ROADWAY MANAGEMENT SYSTEM PAGE NUMBER: 655
PRINT DATE: 12/30/2024 SLD COUNTY/SR - ANNUAL PRINT COUNTY: BERKS

DIR: B TOTAL LEN: 4.652 MI. DIST: 05-1 SR: 3010
LEFT MUN: HEIDELBERG T RIGHT MUN: HEIDELBERG T

2 0 06052 0 00 0070+13 006987 FT
MANBECK RD
(T512) 0040/0000

2 0 06052 0 00 0042+05 004195 FT
ST DANIELS RD
(T497) 0030/0000

CROSSGATE LN
(TWP) 0020/2528
STEEPLE DR
(TWP) 0020/1645

WEST MAPLE AV
(BORO) 0010/0247
000000 FT

0040/0719 024 "DIA CIRC METAL
LEN=0030 INSTALLED UNKN

006987 FT

5 0040/0000 LENGTH(AH 3330 BK 2792)

004195 FT BIG SPRING RD
(T495)
5 0030/0000 LENGTH(AH 2792 BK 3264)

0020/2554 012 "DIA CIRC METAL
LEN=0030 INSTALLED UNKN

0020/0918 HEIDELBERG
ROBESONIA B

0020/0025 048 "DIA CIRC CONCR
LEN=0030 INSTALLED UNKN
000931 FT 2 0 06052 0 00 0008+58

5 0020/0000 LENGTH(AH 3264 BK 0931)
LINCOLN AV
(BORO)

0010/0592 CHESTNUT AV
(BORO)

0010/0298 EAST MAPLE AV
(BORO)

000000 FT 2 0 06052 0 00 0000+00
NC CHURCH ST

INTER-BK PENN AV
(SR0422 SEG 0150/0000)

CHURCH ST
(BORO)

5 0010/0000 MFC BEGIN = E
LENGTH(AH 0931 BK 0000)

EXTRACT DATE: 12/28/2024 ROADWAY MANAGEMENT SYSTEM PAGE NUMBER: 654
PRINT DATE: 12/30/2024 SLD COUNTY/SR - ANNUAL PRINT COUNTY: BERKS

DIR: B TOTAL LEN: 4.980 MI. DIST: 05-1 SR: 3009
LEFT MUN: SHILLINGTON B RIGHT MUN: SHILLINGTON B

	026292 FT		026292 FT	INTER-AHD	WYOMISSING AV (BORO) LANCASTER AV (SR0724 SEG 0072/0646)
CATHERINE ST (BORO)	0120/1799	==	0120/1996		
UNKNOWN AL (BORO)	0120/1577	==	0120/1674	CATHERINE ST (BORO)	
		==	0120/1582	036" DIA CONC CR LEN=0048 INSTALLED UNKN	
		==	0120/1312	WASHINGTON ST (BORO)	
		==	0120/0896	WEST BROAD ST (BORO)	
		==	0120/0341	MADISON ST (BORO)	
TROUT LN (BORO)	0120/0038	==	024296 FT		
2 0 06075 0 00 0043+77	024296 FT	==	0120/0000	LENGTH(AH 1996 BK 1597)	
SHILLINGTON	0120/0000	==	0110/1156	KERRICK RD (TWP)	
CUMRU T		==	0110/0774	SHILLINGTON CUMRU T	
		==	0110/0714	UNKNOWN RD (TWP)	
	022699 FT		022699 FT	2 0 06075 0 00 0028+60	
				PENNWYN PL	

EXTRACT DATE: 12/28/2024 ROADWAY MANAGEMENT SYSTEM PAGE NUMBER: 653
PRINT DATE: 12/30/2024 SLD COUNTY/SR - ANNUAL PRINT COUNTY: BERKS

DIR: B TOTAL LEN: 4.980 MI. DIST: 05-1 SR: 3009
LEFT MUN: CUMRU T RIGHT MUN: CUMRU T

MOHNTON BL
(SR3020 SEG 0030/3229)
CUMRU
MOHNTON B

0100/2281

019920 FT

LOCUST ST (CLOSED)
(BORO)

0090/1347

017393 FT

CHESTNUT ST
(BORO)

0080/1688

(TWP)
[S] 0110/0000 LENGTH(AH 1597 BK 2779)
0100/2370 BMSSEN 06/3009/0100/2335
0 0 00000 0 00 0000+00
WYOMISSING
0100/2335 BMSBG 06/3009/0100/2335

0100/0487 018 "DIA CIRC CONCR
019920 FT LEN=0053 INSTALLED UNKN
2 0 06075 0 00 0000+00
WERNER ST
(BORO)
CUMRU
MOHNTON B
[S] 0100/0000 LENGTH(AH 2779 BK 2527)
(BORO)
0090/2100 WALNUT ST
030 "DIA CIRC METAL
0090/2095 LEN=0028 INSTALLED UNKN
018 "DIA CIRC METAL
0090/1574 LEN=0025 INSTALLED UNKN

0090/1011 012 "DIA CIRC METAL
LEN=0019 INSTALLED UNKN
MAIN ST
(BORO)
0090/1007 024 "DIA CIRC CONCR
0090/0845 LEN=0027 INSTALLED UNKN

017393 FT 1 0 00660 0 00 0136+41
CHURCH ST
(BORO)
[S] 0090/0000 LENGTH(AH 2527 BK 2126)
024"H 60"W CON BOX CUL
0080/2090 LEN=0030 INSTALLED UNKN
018 "DIA CIRC CONCR
0080/1880 LEN=0030 INSTALLED UNKN

0080/1663 018 "DIA CIRC CONCR
LEN=0030 INSTALLED UNKN
018 "DIA CIRC CONCR

DIST: 05-1 SR: 3009
RIGHT MUN: MOHNTON B

EXTRACT DATE: 12/28/2024 ROADWAY MANAGEMENT SYSTEM PAGE NUMBER: 651
PRINT DATE: 12/30/2024 SLD COUNTY/SR - ANNUAL PRINT COUNTY: BERKS

DIR: B TOTAL LEN: 4.980 MI. DIST: 05-1 SR: 3009
LEFT MUN: CUMRU T RIGHT MUN: CUMRU T

		0060/0400	LEN=0040	INSTALLED	1997
		018 "DIA	CIRC METAL		
011297 FT		0060/0077	LEN=0030	INSTALLED	UNKN
		011297 FT	1 0 00660 0 00 0076+18		
		0060/0000	LENGTH(AH 2102 BK 1543)		
		018 "DIA	CIRC METAL		
		0050/1002	LEN=0030	INSTALLED	UNKN
		018 "DIA	CIRC METAL		
		0050/0620	LEN=0043	INSTALLED	UNKN
		018 "DIA	CIRC METAL		
		0050/0350	LEN=0040	INSTALLED	UNKN
		015 "DIA	CIRC METAL		
		0050/0065	LEN=0075	INSTALLED	UNKN
		009754 FT			
1 0 00660 0 00 0060+33 009754 FT					
VERMONT RD					
(SR3018 SEG 0070/1032) 0050/0000					
		0050/0000	LENGTH(AH 1543 BK 2313)		
		036 "DIA	CIRC METAL		
		0040/1790	LEN=0048	INSTALLED	UNKN
		018 "DIA	CIRC METAL		
		0040/1418	LEN=0030	INSTALLED	UNKN
		018 "DIA	CIRC METAL		
		0040/1145	LEN=0024	INSTALLED	UNKN
		018 "DIA	CIRC METAL		
		0040/0764	LEN=0024	INSTALLED	UNKN
		024 "DIA	CIRC METAL		
		0040/0460	LEN=0040	INSTALLED	UNKN
		018 "DIA	CIR PLASTIC		
		0040/0079	LEN=0018	INSTALLED	UNKN
007441 FT		007441 FT	2 0 06077 0 00 0074+47		
		0040/0000	LENGTH(AH 2313 BK 1922)		
		018 "DIA	CIRC METAL		
		0030/1735	LEN=0038	INSTALLED	UNKN
		018 "DIA	CIRC METAL		
		0030/1240	LEN=0035	INSTALLED	UNKN
		0030/0930	024 "DIA	CIRC METAL	
		LEN=0038	INSTALLED	UNKN	
		0030/0715	018 "DIA	CIRC METAL	
		LEN=0035	INSTALLED	UNKN	
		0030/0440	018 "DIA	CIR PLASTIC	
		LEN=0040	INSTALLED	UNKN	
		0030/0190	018 "DIA	CIRC METAL	
		LEN=0038	INSTALLED	UNKN	
005519 FT		005519 FT	2 0 06077 0 00 0055+25		
			HUNTERS RD		
			(T316)		
		0030/0000	LENGTH(AH 1922 BK 3256)		
		024 "DIA	CIRC METAL		
		LEN=0033	INSTALLED	UNKN	
		0020/3209			

EXTRACT DATE: 12/28/2024 ROADWAY MANAGEMENT SYSTEM PAGE NUMBER: 650
PRINT DATE: 12/30/2024 SLD COUNTY/SR - ANNUAL PRINT COUNTY: BERKS

DIR: B TOTAL LEN: 4.980 MI. DIST: 05-1 SR: 3009
LEFT MUN: CUMRU T RIGHT MUN: CUMRU T

FORD LN
(PRDR)

0020/0446

002263 FT

BUTLERS LN
(TWP)

0010/0425
000000 FT

0020/2259	018 "DIA	CIRC METAL
0020/2155	LEN=0030	INSTALLED UNKN
0020/2115	018 "DIA	CIR PLASTIC
0020/1658	LEN=0060	INSTALLED UNKN
0020/1525	018 "DIA	CIRC METAL
0020/1458	LEN=0025	INSTALLED UNKN
0020/1238	024 "DIA	CIRC METAL
0020/1180	LEN=0032	INSTALLED UNKN
0020/0861	036 "DIA	CIRC METAL
	LEN=0072	INSTALLED UNKN
	018 "DIA	CIRC METAL
	LEN=0030	INSTALLED UNKN
	AMBER LN	
	(PRDR)	
0020/0403	024 "DIA	CIRC METAL
0020/0051	LEN=0040	INSTALLED UNKN
002263 FT	024 "H 18 "W	ELLIP METAL
0020/0000	LEN=0035	INSTALLED UNKN
0010/2131	024 "DIA	CIR PLASTIC
	LEN=0030	INSTALLED UNKN
	018 "DIA	CIRC METAL
	LEN=0038	INSTALLED UNKN
	2 0 06077 0 00	0022+63
	LENGTH(AH 3256 BK 2263)	
	036 "H 60 "W	BOX CULVRT*
	LEN=0030	INSTALLED UNKN
	COLT LN	
	(PRDR)	
0010/1459	018 "DIA	CIRC METAL
0010/1216	LEN=0035	INSTALLED UNKN
0010/1168	CUMRU	
0010/0508	BRECKNOCK TOWNSHIP T	
	018 "DIA	CIRC METAL
	LEN=0032	INSTALLED UNKN
	030 "DIA	CIRC METAL
	LEN=0030	INSTALLED UNKN
000000 FT	2 0 06077 0 00	0000+00
NC WY	OMISSING RD	
	NEW HOLLAND RD	
	(SR0625 SEG 0050/1346)	
	MFC BEGIN = D	
0010/0000	LENGTH(AH 2263 BK 0000)	

EXTRACT DATE: 12/28/2024 ROADWAY MANAGEMENT SYSTEM PAGE NUMBER: 649
PRINT DATE: 12/30/2024 SLD COUNTY/SR - ANNUAL PRINT COUNTY: BERKS

DIR: B TOTAL LEN: 8.373 MI. DIST: 05-1 SR: 3008
LEFT MUN: BERN TOWNSHIP T RIGHT MUN: BERN TOWNSHIP T

UPPER VAN REED RD 044207 FT
(SR3051 SEG 0040/0000) 0140/3470

2 0 06149 0 00 0108+60 040737 FT
HILLTOP RD
(SR3047 SEG 0010/0000) 0140/0000

PALISADES DR
(T937) 0130/0312
038079 FT

044207 FT UPPER VAN REED RD
0140/3470 (SR3051 SEG 0040/0000)
024 "DIA CIRC CONCR
0140/3420 LEN=0040 INSTALLED UNKN
024 "DIA CIRC CONCR
0140/2580 LEN=0030 INSTALLED UNKN
040737 FT
0140/0000 LENGTH(AH 3470 BK 2658)
024 "DIA CIRC METAL
0130/2270 LEN=0035 INSTALLED UNKN
HILLTOP RD
0130/2179 (T556)
024 "DIA CIRC METAL
0130/1755 LEN=0040 INSTALLED UNKN
0130/0561 BMS EN 06/3008/0130/0521
2 0 06149 0 00 0086+56
PLUM CREEK
0130/0521 BMSBG 06/3008/0130/0521
0130/0206 BMS EN 06/3008/0130/0000
038079 FT 2 0 06149 0 00 0081+27
TULPEHOCKEN
BMSBG 06/3008/0130/0000
BERN TOWNSHIP
LOWER HEIDELBERG T
0130/0000 LENGTH(AH 2658 BK 2698)
015 "DIA CIRC METAL
0120/0810 LEN=0030 INSTALLED UNKN
018 "DIA CIRC METAL
0120/0664 LEN=0030 INSTALLED UNKN
018 "DIA CIRC METAL

DIST: 05-1 SR: 3008
RIGHT MUN: LOWER HEIDELBERG T

EXTRACT DATE: 12/28/2024 ROADWAY MANAGEMENT SYSTEM PAGE NUMBER: 647
PRINT DATE: 12/30/2024 SLD COUNTY/SR - ANNUAL PRINT COUNTY: BERKS

DIR: B TOTAL LEN: 8.373 MI. DIST: 05-1 SR: 3008
LEFT MUN: LOWER HEIDELBERG T RIGHT MUN: LOWER HEIDELBERG T

027134 FT		027134 FT	2 0 06056 0 00 0273+74
		5 0090/0000	LENGTH(AH 3076 BK 3390)
		0080/3130	016 "DIA CIRC METAL LEN=0035 INSTALLED UNKN
		0080/1639	018 "DIA CIRC METAL LEN=0030 INSTALLED UNKN
		0080/1611	GREEN VALLEY RD (SR3025 SEG 0050/3773)
023744 FT		0080/0541	018 "DIA CIRC METAL LEN=0035 INSTALLED UNKN
		5 023744 FT	2 0 06056 0 00 0240+08
		5 0080/0000	LENGTH(AH 3390 BK 3139)
		0070/2382	016 "DIA CIRC METAL LEN=0030 INSTALLED UNKN
		0070/1860	CHURCH RD (SR3027 SEG 0050/3586)
		0070/1683	012 "DIA CAST IRON LEN=0035 INSTALLED UNKN
		0070/1246	018 "DIA CIR PLASTIC LEN=0035 INSTALLED UNKN
		0070/0640	024 "DIA CIRC METAL LEN=0030 INSTALLED UNKN
HIGHLAND RD (TWP)	0070/0572	0070/0539	018 "DIA CIRC METAL LEN=0030 INSTALLED UNKN
		0070/0148	018 "DIA CIRC METAL LEN=0035 INSTALLED UNKN
2 0 06056 0 00 0208+63 020605 FT		020605 FT	
JUSTA RD (T501)	0070/0000	5 0070/0000	LENGTH(AH 3139 BK 2224)
		0064/1251	012 "DIA CIRC METAL LEN=0030 INSTALLED UNKN
018381 FT		018381 FT	2 0 06056 0 00 0186+39
		5 0064/0000	LENGTH(AH 2224 BK 2225)
		0060/1738	018 "DIA CIRC METAL LEN=0035 INSTALLED UNKN

DIST: 05-1 SR: 3008
RIGHT MUN: LOWER HEIDELBERG T

DIR: B TOTAL LEN: 8.373 MI. DIST: 05-1 SR: 3008
LEFT MUN: NORTH HEIDELBERG T RIGHT MUN: NORTH HEIDELBERG T

008969 FT	0040/0263	LEN=0040	INSTALLED	UNKN
	008969 FT	2 0 06056	0 00	0090+04
	0040/0000	LENGTH(AH 3694	BK 3195)	
		018 "DIA	CIRC METAL	
	0030/3048	LEN=0035	INSTALLED	UNKN
		018 "DIA	CIRC METAL	
	0030/2365	LEN=0035	INSTALLED	UNKN
		016 "DIA	CIRC METAL	
	0030/1865	LEN=0030	INSTALLED	UNKN
		STRICKER RD		
	0030/1494	(T372)		
		016 "DIA	CIRC METAL	
	0030/1139	LEN=0030	INSTALLED	UNKN
		018 "DIA	CIRC METAL	
	0030/0474	LEN=0050	INSTALLED	UNKN
		018 "DIA	CIRC METAL	
005774 FT	0030/0020	LEN=0030	INSTALLED	UNKN
	005774 FT	2 0 06056	0 00	0059+00
		MANBECK RD		
		(T512)		
	0030/0000	LENGTH(AH 3195	BK 3123)	
		018 "DIA	CIRC METAL	
	0020/1190	LEN=0030	INSTALLED	UNKN
002651 FT	002651 FT	2 0 06056	0 00	0026+79
	0020/0000	LENGTH(AH 3123	BK 2651)	
HEIDEL RD (T522)	0010/1178			
		NORTH HEIDELBERG		
	0010/0401	HEIDELBERG T		
		024 "DIA	CIRC METAL	
	0010/0274	LEN=0029	INSTALLED	UNKN
000000 FT	000000 FT	2 0 06056	0 00	0000+00
		NC BR		
		NORTH HEIDELBERG RD		
		(SR3033 SEG 0050/0000)		
BERNVILLE RD (SR3033 SEG 0050/0000)	0010/0000	MFC BEGIN = D		
	0010/0000	LENGTH(AH 2651	BK 0000)	

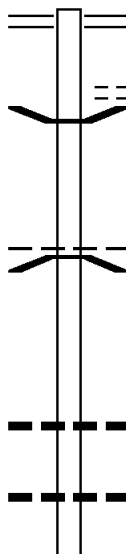
EXTRACT DATE: 12/28/2024 ROADWAY MANAGEMENT SYSTEM PAGE NUMBER: 644
PRINT DATE: 12/30/2024 SLD COUNTY/SR - ANNUAL PRINT COUNTY: BERKS

DIR: B TOTAL LEN: 2.185 MI. DIST: 05-1 SR: 3006
LEFT MUN: PENN T RIGHT MUN: PENN T

011539 FT

009829 FT

007184 FT



011539 FT BERNVILLE RD
0050/1710 (SR0183 SEG 0210/0000)

0050/0920 FISH COMMISSION RD
0050/0338 (GOVT)
009829 FT BMSBG 06/3006/0050/0000
0 0 00000 0 00 0000+00
TULPEHOCKEN
BMSBG 06/3006/0050/0000
PENN
NORTH HEIDELBERG T
5 0050/0000 LENGTH(AH 1710 BK 2645)

0040/0775 030 "DIA CIRC CONCR
LEN=0050 INSTALLED UNKN

0040/0032 018 "DIA CIRC METAL
007184 FT LEN=0030 INSTALLED UNKN
2 0 06048 0 00 0071+04
LAKE RD

DIST: 05-1 SR: 3006
RIGHT MUN: NORTH HEIDELBERG T

EXTRACT DATE: 12/28/2024 ROADWAY MANAGEMENT SYSTEM PAGE NUMBER: 642
PRINT DATE: 12/30/2024 SLD COUNTY/SR - ANNUAL PRINT COUNTY: BERKS

DIR: B TOTAL LEN: 3.407 MI. DIST: 05-1 SR: 3004
LEFT MUN: NORTH HEIDELBERG T RIGHT MUN: NORTH HEIDELBERG T

017990 FT		017990 FT HEIDELBERG RD
		0070/2986 (SR3033 SEG 0070/1563)
		0070/2226 008"H 00"W MULT PLSTIC
		LEN=0036 INSTALLED UNKN
2 0 06029 0 00 0231+10 015004 FT		0070/0157 020 "DIA CIRC METAL
HILL VIEW RD		015004 FT LEN=0040 INSTALLED UNKN
(T506)		0070/0000 LENGTH(AH 2986 BK 3113)
		0060/3009 018 "DIA CIRC METAL
		LEN=0040 INSTALLED UNKN
		0060/1306 KLOPP RD
		(T506)
2 0 06029 0 00 0200+50 011891 FT		0060/0332 020 "DIA CIRC METAL
KRICK'S MILL RD		011891 FT LEN=0035 INSTALLED UNKN
(T530)		0060/0000 LENGTH(AH 3113 BK 2498)
		0050/1818 DUNDORE RD
		(T520)
MILL RD		0050/1790 018 "DIA CIR PLASTIC
(T530)		LEN=0050 INSTALLED UNKN
		0050/0143 015 "DIA CIRC METAL
		009393 FT LEN=0035 INSTALLED UNKN
009393 FT		2 0 06029 0 00 0174+84
		0050/0000 LENGTH(AH 2498 BK 2581)

EXTRACT DATE: 12/28/2024 ROADWAY MANAGEMENT SYSTEM PAGE NUMBER: 641
PRINT DATE: 12/30/2024 SLD COUNTY/SR - ANNUAL PRINT COUNTY: BERKS

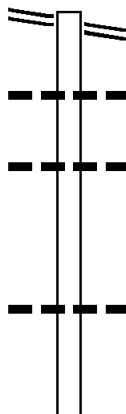
DIR: B TOTAL LEN: 3.407 MI. DIST: 05-1 SR: 3004
LEFT MUN: NORTH HEIDELBERG T RIGHT MUN: NORTH HEIDELBERG T

					0040/1897	014 "DIA CIRC METAL LEN=0035	INSTALLED UNKN
					0040/0951	014 "DIA CIRC METAL LEN=0035	INSTALLED UNKN
	006812 FT				006812 FT	2 0 06029 0 00 0149+14	
					0040/0000	LENGTH(AH 2581 BK 3418)	
					0030/3216	014 "DIA CIRC METAL LEN=0034	INSTALLED UNKN
					0030/1709	REIDER RD (T518)	
FOREST RD (T518)					0030/1473		
					0030/0952	018 "DIA CIRC METAL LEN=0040	INSTALLED UNKN
					0030/0528	015 "DIA CIRC METAL LEN=0041	INSTALLED UNKN
					0030/0136	015 "DIA CIRC METAL LEN=0041	INSTALLED UNKN
	003394 FT				003394 FT	2 0 06029 0 00 0125+05	
					0030/0000	LENGTH(AH 3418 BK 3394)	
					0010/2950	018 "DIA CIR PLASTIC LEN=0045	INSTALLED 2022
					0010/2477	036 "DIA CIRC METAL LEN=0100	INSTALLED UNKN
					0010/1806	033 "DIA CIRC METAL LEN=0040	INSTALLED UNKN
					0010/1096	020 "DIA CIRC METAL LEN=0035	INSTALLED UNKN
						BMSBN 06/3004/0010/0384	
					0010/0559	NORTH HEIDELBERG MARION T	
						2 0 06029 0 00 0085+15	
						TULPEHOCKEN	
					0010/0384	BMSBG 06/3004/0010/0384	
	000000 FT				000000 FT	2 0 06029 0 00 0081+58	
						NC CH	
						CHARMING FORGE RD	
CHARMING FORGE RD (TWP)					0010/0000	TULPEHOCKEN FORGE RD (SR3037 SEG 0070/3019)	
						MFC BEGIN = E	
					0010/0000	LENGTH(AH 3394 BK 0000)	

EXTRACT DATE: 12/28/2024 ROADWAY MANAGEMENT SYSTEM PAGE NUMBER: 640
PRINT DATE: 12/30/2024 SLD COUNTY/SR - ANNUAL PRINT COUNTY: BERKS
DIR: B TOTAL LEN: 2.138 MI. DIST: 05-1 SR: 3003
LEFT MUN: CUMRU T RIGHT MUN: CUMRU T

MORGANTOWN RD 011289 FT
(SR0010 SEG 0250/0000) 0040/3868

007421 FT



011289 FT MORGANTOWN RD
0040/3868 (SR0010 SEG 0250/0000)
024 "DIA CIRC METAL
0040/3065 LEN=0035 INSTALLED UNKN
018 "DIA CIRC METAL
0040/2295 LEN=0040 INSTALLED UNKN
018 "DIA CIRC METAL
0040/0726 LEN=0035 INSTALLED UNKN
007421 FT 2 0 06078 0 00 0075+16
5 0040/0000 LENGTH(AH 3868 BK 2305)

DIR: B	TOTAL LEN:	DIST: 05-1	SR: 3003
LEFT MUN: CUMRU T		RIGHT MUN: CUMRU T	
		WOODPECKER LN	
		(PRDR)	
		0030/1529	
		018 "DIA CIRC METAL	
		LEN=0030 INSTALLED UNKN	
		0030/0658	
		005116 FT	
		2 0 06078 0 00 0051+94	
		LENGTH(AH 2305 BK 2691)	
		0030/0000	
		015 "DIA CIRC METAL	
		LEN=0035 INSTALLED UNKN	
		0020/2130	
		015 "DIA CIRC CONCR	
		LEN=0035 INSTALLED UNKN	
		0020/1419	
		018 "DIA CIRC METAL	
		LEN=0035 INSTALLED UNKN	
		0020/0845	
		018 "DIA CIRC METAL	
		LEN=0035 INSTALLED UNKN	
		0020/0164	
		002425 FT	
		0020/0000	
		LENGTH(AH 2691 BK 2425)	
		018 "DIA CIRC METAL	
		LEN=0040 INSTALLED UNKN	
		0010/1999	
		MT PENN RD	
		(T405)	
		0010/1681	
		018 "DIA CIR PLASTIC	
		LEN=0060 INSTALLED 2023	
		0010/1419	
		018 "DIA CIRC METAL	
		LEN=0040 INSTALLED UNKN	
		0010/1382	
		018 "DIA CIRC METAL	
		LEN=0040 INSTALLED UNKN	
		0010/1181	
		018 "DIA CIRC METAL	
		LEN=0050 INSTALLED UNKN	
		0010/0936	
		018 "DIA CIR PLASTIC	
		LEN=0040 INSTALLED 2023	
		0010/0845	
		018 "DIA CIRC METAL	
		LEN=0099 INSTALLED UNKN	
		0010/0689	
		ANGELICA CREEK	
		STRUCTURE LENGTH 26 FT	
		0010/0091	
		BMSID 06/3003/0010/0091	
		2 0 06078 0 00 0000+00	
		000000 FT	
		NC FR	
		EEMANSVILLE RD	
		NEW HOLLAND RD	
		(SR0625 SEG 0100/0992)	
		MFC BEGIN = E	
		0010/0000	
		LENGTH(AH 2425 BK 0000)	

EXTRACT DATE: 12/28/2024 ROADWAY MANAGEMENT SYSTEM PAGE NUMBER: 638
PRINT DATE: 12/30/2024 SLD COUNTY/SR - ANNUAL PRINT COUNTY: BERKS
DIR: B TOTAL LEN: .692 MI. DIST: 05-1 SR: 3002
LEFT MUN: HEIDELBERG T RIGHT MUN: HEIDELBERG T

	003656 FT		003656 FT	PENN AV (SR0422 SEG 0101/2485) (SR0422 SEG 0100/2505) TO 0422/0100 SH (CONN) HEIDELBERG WOMELSDORF B 030" DIA CIRC CONCR LEN=0024 INSTALLED UNKN 018" DIA CIR UNKNOWN LEN=0035 INSTALLED UNKN
			0010/3656	
			0010/3495	
			0010/3492	
			0010/3275	
			0010/3272	
			0010/2534	040"H 74"W CON BOX CUL LEN=0039 INSTALLED UNKN
MULBERRY AL (BORO)	0010/2347			
			0010/1933	PINE ST (BORO)
			0010/1598	BMS EN 06/3002/0010/1588 062"H 60"W CONC STRUCT LEN=0075 INSTALLED UNKN 0 0 00000 0 00 0000+00 T. TULPE. CK.
			0010/1596	
			0010/1588	BMS BG 06/3002/0010/1588 062"H 60"W CONC STRUCT LEN=0075 INSTALLED UNKN 018"H 01"W **UNKNOWN** LEN=0026 INSTALLED UNKN
			0010/1556	
			0010/1496	WATER ST (BORO)
			0010/1365	LINDEN AL (BORO)
			0010/0893	FRONT ST (BORO)
			0010/0583	UNKNOWN AL (BORO)
			0010/0222	
	000000 FT		000000 FT	2 0 06218 0 00 0000+00 NC HI
				INTER-BK
SECOND ST (BORO)	0010/0000		0010/0000	(SR0419 SEG 0032/0000) HIGH ST (SR0419 SEG 0032/0000) MFC BEGIN = D LENGTH(AH 3656 BK 0000)

EXTRACT DATE: 12/28/2024 ROADWAY MANAGEMENT SYSTEM PAGE NUMBER: 637
PRINT DATE: 12/30/2024 SLD COUNTY/SR - ANNUAL PRINT COUNTY: BERKS
DIR: B TOTAL LEN: 1.649 MI. DIST: 05-1 SR: 3001
LEFT MUN: BRECKNOCK TOWNSHIP T RIGHT MUN: BRECKNOCK TOWNSHIP T

008708 FT



008708 FT
INTER-AHD ALLEGHENYVILLE RD
(SR3024 SEG 0020/0000)
KRAMER RD
0030/3759 (SR3024 SEG 0020/0000)
SCHLOUCH RD
(T324)
NC ALLEGHENYVILLE RD
0030/3184 ALLEGHENYVILLE RD
(T321)

EXTRACT DATE: 12/28/2024 ROADWAY MANAGEMENT SYSTEM PAGE NUMBER: 636
PRINT DATE: 12/30/2024 SLD COUNTY/SR - ANNUAL PRINT COUNTY: BERKS

DIR: B TOTAL LEN: 1.649 MI. DIST: 05-1 SR: 3001
LEFT MUN: BRECKNOCK TOWNSHIP T RIGHT MUN: BRECKNOCK TOWNSHIP T

	0030/3135	018 "DIA CIRC METAL LEN=0050	INSTALLED UNKN
	0030/2488	015 "DIA CIRC CONCR LEN=0030	INSTALLED UNKN
	0030/1938	024 "DIA CIRC METAL LEN=0030	INSTALLED UNKN
	0030/0951	018 "DIA CIRC CONCR LEN=0030	INSTALLED UNKN
004949 FT	004949 FT	2 0 06205 0 00 0049+82	
	0030/0000	LENGTH(AH 3759 BK 2463)	
	0020/2425	018 "DIA CIRC METAL LEN=0025	INSTALLED UNKN
	0020/1501	018 "DIA CIRC METAL LEN=0030	INSTALLED UNKN
	0020/1129	024 "DIA CIRC CONCR LEN=0030	INSTALLED UNKN
	0020/0921	018 "DIA CIRC METAL LEN=0030	INSTALLED UNKN
HILLTOP RD (T324)	0020/0658		
	0020/0605	018 "DIA CIRC METAL LEN=0030	INSTALLED UNKN
	0020/0346	018 "DIA CIRC METAL LEN=0035	INSTALLED UNKN
	0020/0018	015 "DIA CIRC CONCR LEN=0030	INSTALLED UNKN
002486 FT	002486 FT	2 0 06205 0 00 0025+30	
	0020/0000	CAMP RD (T326)	
	0020/0000	LENGTH(AH 2463 BK 2486)	
	0010/1011	018 "DIA CIRC METAL LEN=0025	INSTALLED UNKN
000000 FT	000000 FT	2 0 06205 0 00 0000+00	
		BOWMANSVILLE RD	
		(SR3026 SEG 0010/1440)	
		NC SCHLOUCH RD	
BOWMANSVILLE RD (SR3026 SEG 0010/1440)	0010/0000	MFC BEGIN = E	
	0010/0000	LENGTH(AH 2486 BK 0000)	

EXTRACT DATE: 12/28/2024 ROADWAY MANAGEMENT SYSTEM PAGE NUMBER: 635
PRINT DATE: 12/30/2024 SLD COUNTY/SR - ANNUAL PRINT COUNTY: BERKS

DIR: N TOTAL LEN: 1.577 MI. DIST: 05-1 SR: 2089
LEFT MUN: CAERNARVON T RIGHT MUN: CAERNARVON T

MORGANTOWN EX INTER-AHD
(SR0176 SEG 0019/0240)
MORGANTOWN EX
(SR0176 SEG 0019/0240) 0031/2714

018 "DIA CIRC CONCR
LEN=0040 INSTALLED UNKN 0031/0725
016 "DIA CIRC CONCR
LEN=0040 INSTALLED UNKN 0031/0465

018 "DIA CIRC CONCR
LEN=0099 INSTALLED UNKN 0031/0100

024 "DIA CIRC CONCR
LEN=0040 INSTALLED UNKN 0031/0010
1 0 01011 0 00 0053+35 005114 FT
LENGTH(AH 2714 BK 2073) 0031/0000
016 "DIA CIRC CONCR
LEN=0050 INSTALLED UNKN 0021/1781

016 "DIA CIRC CONCR
LEN=0050 INSTALLED UNKN 0021/1431

008324 FT
INTER-AHD MORGANTOWN EX
(SR0176 SEG 0018/0669)
MORGANTOWN EX
0030/3045 (SR0176 SEG 0018/0669)

SR 176 (NB)
0030/1286 OP ID 06/0176/0012/1452
018 "DIA CIRC METAL
0030/1227 LEN=0200 INSTALLED UNKN
SR 176 (SB)
0030/1133 OP ID 06/0176/0013/1365
016 "DIA CIRC CONCR
0030/0925 LEN=0175 INSTALLED UNKN

036 "DIA CIRC CONCR
0030/0435 LEN=0063 INSTALLED UNKN

018 "DIA CIRC CONCR
0030/0061 LEN=0200 INSTALLED UNKN

005279 FT 1 0 01011 0 00 0053+35
0030/0000 LENGTH(AH 3045 BK 2262)

018 "DIA CIRC CONCR
0020/1860 LEN=0099 INSTALLED UNKN

018 "DIA CIRC CONCR
0020/1490 LEN=0099 INSTALLED UNKN

EXTRACT DATE: 12/28/2024 ROADWAY MANAGEMENT SYSTEM PAGE NUMBER: 634
PRINT DATE: 12/30/2024 SLD COUNTY/SR - ANNUAL PRINT COUNTY: BERKS

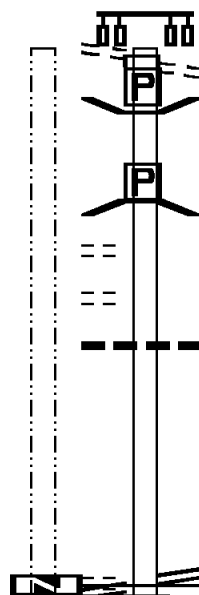
DIR: N TOTAL LEN: 1.577 MI. DIST: 05-1 SR: 2089
LEFT MUN: CAERNARVON T RIGHT MUN: CAERNARVON T

016 "DIA CIRC CONCR LEN=0050 INSTALLED UNKN 0021/1042	0020/1237	018 "DIA CIRC CONCR LEN=0099 INSTALLED UNKN
018 "DIA CIRC CONCR LEN=0050 INSTALLED UNKN 0021/0668 CROSSOVER RD (CONN) 0021/0573	0020/0845	018 "DIA CIRC CONCR LEN=0099 INSTALLED UNKN
BMSID 06/2089/0021/0000 0021/0254 1 0 01011 0 00 0030+41 003041 FT PA TURNPIKE BMSBG 06/2089/0021/0000 LENGTH(AH 2073 BK 3041) 0021/0000	0020/0656	CROSSOVER RD (CONN) 018 "DIA CIRC CONCR LEN=0060 INSTALLED UNKN BMSID 06/2089/0020/0000 1 0 01011 0 00 0029+89 PA TURNPIKE BMSBG 06/2089/0020/0000 LENGTH(AH 2262 BK 3017)
018 "DIA CIRC CONCR LEN=0200 INSTALLED UNKN 0011/3025 SIGN: 4 CHORD TRUSS BMSID 06/2089/0011/2918 0011/2918	0020/0360 0020/0252 003017 FT	0020/0000
CONESTOGA CK STRUCTURE LENGTH 21 FT BMSID 06/2089/0010/1239 0011/1318	0010/1887	018 "DIA CIRC CONCR LEN=0060 INSTALLED UNKN
018 "DIA CIRC CONCR LEN=0100 INSTALLED UNKN 0011/0602 018 "DIA CIRC CONCR LEN=0045 INSTALLED 2001 0011/0184 TO 0010/0010 SH (CONN) 0011/0130	0010/1239 0010/1131	CONESTOGA CK STRUCTURE LENGTH 21 FT BMSID 06/2089/0010/1239 018 "DIA CIRC CONCR LEN=0070 INSTALLED UNKN
024 "DIA CIRC CONCR LEN=0050 INSTALLED UNKN 0011/0045	0010/0115	FROM 0010/0010 SH (CONN)
1 0 01011 0 00 0000+00 000000 FT NC MORGANTOWN EX SR 0010 SH (SR0010 SEG 0010/0182)	000000 FT NC MORGANTOWN EX SR 0010 SH (SR0010 SEG 0010/0182)	
MFC BEGIN = B LENGTH(AH 3041 BK 0000) 0011/0000	INTER-BK (PRDR) MFC BEGIN = B LENGTH(AH 3017 BK 0000)	

EXTRACT DATE: 12/28/2024 ROADWAY MANAGEMENT SYSTEM PAGE NUMBER: 633
PRINT DATE: 12/30/2024 SLD COUNTY/SR - ANNUAL PRINT COUNTY: BERKS

DIR: N TOTAL LEN: .149 MI. DIST: 05-1 SR: 2087
LEFT MUN: READING CITY C RIGHT MUN: READING CITY C

LTH AH 000802 BK 000000 000000 FT
7011/0000

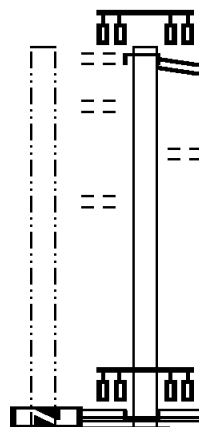


000786 FT
INTER-AHD CENTRE AV
(SR0061 SEG 0010/0000)
GREENWICH ST
(CITY)
GREENWICH ST
(CITY)
0010/0786 BMS EN 06/2087/0010/0441
0010/0495 BRIDGE POSTED (TONS)
0 0 00000 0 00 0000+00
SGL 12 COMB 22
0010/0441 NORFOLK SOUTHERN RAI RR
BMSBG 06/2087/0010/0441
GREEN TE
(CITY)
0010/0303 UNKNOWN AL
(CITY)
0010/0170 (CITY)
0010/0149 018 "DIA CIRC CONCR
LEN=0060 INSTALLED UNKN
000000 FT 1 0 00160 0 00 0000+00
FIFTH ST
(SR2005 SEG 0040/0000)
NC CE NTRE AV
WOODWARD ST
(CITY)
FIFTH ST
(SR2005 SEG 0040/0000)
MFC BEGIN = B
0010/0000 LENGTH(AH 0786 BK 0000)

EXTRACT DATE: 12/28/2024 ROADWAY MANAGEMENT SYSTEM PAGE NUMBER: 632
PRINT DATE: 12/30/2024 SLD COUNTY/SR - ANNUAL PRINT COUNTY: BERKS

DIR: N TOTAL LEN: .115 MI. DIST: 05-1 SR: 2085
LEFT MUN: READING CITY C RIGHT MUN: READING CITY C

LTH AH 000607 BK 000000 000000 FT
7011/0000



000607 FT
INTER-AHD ELEVENTH ST
(SR2021 SEG 0090/0000)
PENN ST
(CITY)

0010/0607 PERKIOMEN AV
(SR2021 SEG 0090/0000)
CHERRY ST
(CITY)
CHERRY ST
(CITY)
0010/0239 UNKNOWN AL
(CITY)
0010/0145
000000 FT 2 0 06209 0 00 0000+00
NC EL ELEVENTH ST
FRANKLIN ST
(SR2008 SEG 0020/1628)

INTER-BK ELEVENTH ST
(CITY)
MFC BEGIN = D
0010/0000 LENGTH(AH 0607 BK 0000)

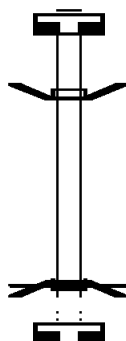
EXTRACT DATE: 12/28/2024 ROADWAY MANAGEMENT SYSTEM PAGE NUMBER: 631
PRINT DATE: 12/30/2024 SLD COUNTY/SR - ANNUAL PRINT COUNTY: BERKS

DIR: B TOTAL LEN: .004 MI. DIST: 05-1 SR: 2083
LEFT MUN: UNION T RIGHT MUN: UNION T

000021 FT

000000 FT

000000 FT



000021 FT
7014/0000 LENGTH(AH 0100 BK 0021)
INTER-AHD BMSSEN 06/2083/0010/0000
0010/0021 CRUSHER RD
000000 FT (T438)
NC CR 2 0 06099 0 00 0067+96
INTER-BK CRUSHER RD
(T438)
SIX PENNY CK
BMSBG 06/2083/0010/0000
MFC BEGIN = E
5 0010/0000 LENGTH(AH 0021 BK 0100)
000000 FT
7008/0000 LENGTH(AH 0100 BK 0000)

EXTRACT DATE: 12/28/2024 ROADWAY MANAGEMENT SYSTEM PAGE NUMBER: 630
PRINT DATE: 12/30/2024 SLD COUNTY/SR - ANNUAL PRINT COUNTY: BERKS
DIR: B TOTAL LEN: 8.549 MI. DIST: 05-1 SR: 2082
LEFT MUN: BIRDSBORO BOROUGH B RIGHT MUN: BIRDSBORO BOROUGH B

045137 FT



045137 FT
INTER-AHD FURNACE ST
(SR0345 SEG 0130/0000)

DIST: 05-1 SR: 2082
RIGHT MUN: BIRDSBORO BOROUGH B

EXTRACT DATE: 12/28/2024 ROADWAY MANAGEMENT SYSTEM PAGE NUMBER: 628
PRINT DATE: 12/30/2024 SLD COUNTY/SR - ANNUAL PRINT COUNTY: BERKS

DIR: B TOTAL LEN: 8.549 MI.
LEFT MUN: BIRDSBORO BOROUGH B

DIST: 05-1 SR: 2082
RIGHT MUN: BIRDSBORO BOROUGH B

	+++++	5 0182/0000	LENGTH(AH 2773 BK 0449)
		0172/0449	(AAR 591984T) #TRKS 01
			018 "DIA CIRC METAL
039681 FT	---	0172/0066	LEN=0035 INSTALLED UNKN
		039681 FT	1 0 00244 0 00 0365+28
		INTER-BK	PARK RD
			(GOVT)
039681 FT	---	5 0172/0000	LTH AH 000449 BK 000100
		039681 FT	
		7152/0000	LTH AH 000100 BK 001181
		INTER-AHD	PARK RD
		0142/1181	(GOVT)
			018 "DIA CIRC METAL
		0142/0765	LEN=0050 INSTALLED UNKN
			018 "DIA CIR PLASTIC
038500 FT	---	0142/0152	LEN=0040 INSTALLED UNKN
		038500 FT	1 0 00244 0 00 0269+76
		5 0142/0000	LENGTH(AH 1181 BK 2982)
			018 "DIA CIR PLASTIC
		0132/2715	LEN=0035 INSTALLED UNKN
			030 "DIA CIRC METAL
		0132/1619	LEN=0040 INSTALLED UNKN
			018 "DIA CIRC METAL
		0132/1475	LEN=0040 INSTALLED UNKN
			018 "DIA CIRC METAL
		0132/1053	LEN=0040 INSTALLED UNKN
			018 "DIA CIRC METAL
035518 FT	---	0132/0025	LEN=0040 INSTALLED UNKN
		035518 FT	1 0 00244 0 00 0239+94
		5 0132/0000	LENGTH(AH 2982 BK 3093)
			036 "DIA CIRC METAL
ROCKHOLLOW RD	---	0122/2268	LEN=0040 INSTALLED UNKN
(T348)			
0122/1915	==		
		0122/1656	MULLEN HOLLOW RD
			(TWP)
			018 "DIA CIRC METAL
		0122/0474	LEN=0040 INSTALLED UNKN
		032425 FT	
1 0 00244 0 00 0205+30 032425 FT	---	5 0122/0000	MFC BEGIN = E
WHITE BEAR RD			LENGTH(AH 3093 BK 2043)
(TWP)			024 "DIA CIRC METAL

EXTRACT DATE: 12/28/2024 ROADWAY MANAGEMENT SYSTEM PAGE NUMBER: 627
PRINT DATE: 12/30/2024 SLD COUNTY/SR - ANNUAL PRINT COUNTY: BERKS

DIR: B TOTAL LEN: 8.549 MI. DIST: 05-1 SR: 2082
LEFT MUN: ROBESON T RIGHT MUN: ROBESON T

BUCK HOLLOW RD
(T341)

0112/1069

030382 FT

1 0 00244 0 00 0165+30 028134 FT
FURNACE RD
(T398)

0102/0000

CHAPEL RD
(T412)

0092/0350

025148 FT

0112/1803	LEN=0093	INSTALLED	UNKN
0112/1554	BMSSEN 06/2082/0112/1448		
	1 0 00244 0 00 0187+42		
	HAY CREEK		
0112/1448	BMSBG 06/2082/0112/1448		
0112/0676	018 "DIA CIRC CONCR		
	LEN=0099	INSTALLED	UNKN
030382 FT	1 0 00244 0 00 0187+42		
0112/0000	LENGTH(AH 2043 BK 2248)		
0102/1803	018 "DIA CIRC METAL		
	LEN=0040	INSTALLED	UNKN
0102/1427	024 "DIA CIRC METAL		
	LEN=0040	INSTALLED	UNKN
0102/0316	030 "DIA CIRC METAL		
028134 FT	LEN=0040	INSTALLED	UNKN
0102/0000	LENGTH(AH 2248 BK 2986)		
0092/2949	018 "DIA CIRC METAL		
	LEN=0040	INSTALLED	UNKN
0092/2583	018 "DIA CIRC CONCR		
	LEN=0040	INSTALLED	UNKN
0092/2362	018 "DIA CIRC METAL		
	LEN=0040	INSTALLED	UNKN
0092/1764	018 "DIA CIRC CONCR		
	LEN=0040	INSTALLED	UNKN
0092/1686	ROBESON		
	UNION T		
0092/0371	018 "DIA CIRC METAL		
	LEN=0040	INSTALLED	UNKN
0092/0130	BMSSEN 06/2082/0092/0089		
	1 0 00328 0 00 0251+48		
	HAY CREEK		
0092/0089	BMSBG 06/2082/0092/0089		
0092/0021	BMSSEN 06/2082/0092/0000		
025148 FT	1 0 00328 0 00 0251+48		
	COLD RUN		
0092/0000	BMSBG 06/2082/0092/0000		
	LENGTH(AH 2986 BK 3744)		

EXTRACT DATE: 12/28/2024 ROADWAY MANAGEMENT SYSTEM PAGE NUMBER: 626
PRINT DATE: 12/30/2024 SLD COUNTY/SR - ANNUAL PRINT COUNTY: BERKS

DIR: B TOTAL LEN: 8.549 MI. DIST: 05-1 SR: 2082
LEFT MUN: UNION T RIGHT MUN: UNION T

MILL RD
(T357) 0082/0635
1 0 00328 0 00 0213+95 021404 FT
GEIGERTOWN RD
(T339) 0082/0000

MILL RD
(T357) 0072/2313

018330 FT

0082/2364	024 " DIA CIRC METAL LEN=0040 INSTALLED UNKN
0082/2186	018 " DIA CIR PLASTIC LEN=0040 INSTALLED 2007
0082/2171	GEIGERTOWN RD (T439) UNION
0082/1712	ROBESON T
0082/1660	024 " DIA CIRC METAL LEN=0040 INSTALLED UNKN
0082/0888	COLD RUN RD (TWP)
0082/0824	018 " DIA CIRC CONCR LEN=0042 INSTALLED UNKN
0082/0669	066 " DIA CIRC METAL LEN=0050 INSTALLED UNKN
021404 FT	FIRE TOWER RD (T339)
0082/0000	LENGTH(AH 3744 BK 3074) 036"H 00"W MULT METAL
0072/2943	018 " DIA CIRC CONCR LEN=0040 INSTALLED UNKN
0072/2466	LEN=0040 INSTALLED UNKN
0072/1905	018 " DIA CIRC METAL LEN=0040 INSTALLED UNKN
0072/1502	018 " DIA CIRC METAL LEN=0038 INSTALLED UNKN
0072/0972	024 " DIA CIRC METAL LEN=0042 INSTALLED UNKN
0072/0365	018 " DIA CIRC METAL LEN=0040 INSTALLED UNKN
0072/0011	BMSSEN 06/2082/0072/0000
018330 FT	1 0 00328 0 00 0183+13 TRIB. HAY CK. BMSBG 06/2082/0072/0000
0072/0000	LENGTH(AH 3074 BK 3750)
0062/3492	018 " DIA CIRC METAL LEN=0040 INSTALLED UNKN
0062/3054	018 " DIA CIRC METAL LEN=0040 INSTALLED UNKN
	018 " DIA CIRC METAL

EXTRACT DATE: 12/28/2024 ROADWAY MANAGEMENT SYSTEM PAGE NUMBER: 625
PRINT DATE: 12/30/2024 SLD COUNTY/SR - ANNUAL PRINT COUNTY: BERKS

DIR: B TOTAL LEN: 8.549 MI. DIST: 05-1 SR: 2082
LEFT MUN: ROBESON T RIGHT MUN: ROBESON T

1 0 00328 0 00 0145+20 014580 FT
MOUNTZ RD
(TWP) 0062/0000

011707 FT

1 0 00328 0 00 0083+90 008346 FT
ELVERSON RD
(T351)
TWIN VALLEY RD
(T310) 0042/0000

--+-- 0062/2565 LEN=0045 INSTALLED UNKN
--+-- 0062/1291 018 "DIA CIRC METAL
LEN=0042 INSTALLED UNKN
--+-- 0062/0576 018 "DIA CIRC CONCR
LEN=0042 INSTALLED UNKN
--+-- 0062/0040 040"H 84"W CONC STRUCT
014580 FT INSTALLED UNKN
BROMHEAD RD
(T357)
== == 0062/0000 LENGTH(AH 3750 BK 2873)
--+-- 0052/1577 048"H 00"W MULT METAL
LEN=0046 INSTALLED UNKN
MOUNTZ RD
== 0052/1427 (T357)
011707 FT 1 0 00328 0 00 0114+32
NC HAYCREEK RD
ROBESON
CAERNARVON T
0052/0000 LENGTH(AH 2873 BK 3361)
0042/3325 018 "DIA CIRC METAL
0042/2981 018 "DIA CIRC METAL
LEN=0054 INSTALLED UNKN
0042/1981 018 "DIA CIRC METAL
LEN=0042 INSTALLED UNKN
HIDDEN CT
== 0042/1671 (TWP)
0042/1478 018 "DIA CIRC METAL
LEN=0066 INSTALLED UNKN
008346 FT
NC TWIN VALLEY RD
0042/0000 LENGTH(AH 3361 BK 2321)
018 "DIA CIRC METAL

EXTRACT DATE: 12/28/2024 ROADWAY MANAGEMENT SYSTEM PAGE NUMBER: 624
PRINT DATE: 12/30/2024 SLD COUNTY/SR - ANNUAL PRINT COUNTY: BERKS

DIR: B TOTAL LEN: 8.549 MI. DIST: 05-1 SR: 2082
LEFT MUN: CAERNARVON T RIGHT MUN: CAERNARVON T

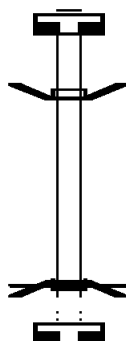
	0032/2275	LEN=0046	INSTALLED UNKN
		018 "DIA	CIRC METAL
	0032/1756	LEN=0043	INSTALLED UNKN
		HOPEWELL RD	
	0032/1752	(TWP)	
		LC FOR	HOPEWELL RD
	0032/1635	(CONN)	
006025 FT	006025 FT	1 0 00328 0 00	0060+49
		RED HILL RD	
		(T301)	
	0032/0000	LENGTH(AH 2321 BK 3081)	
	0022/1904	018 "DIA	CIRC METAL
		LEN=0035	INSTALLED UNKN
002944 FT	002944 FT	1 0 00328 0 00	0029+81
		060"H 72"W	BOX CULVRT*
		LEN=0040	INSTALLED UNKN
	0022/0000	LENGTH(AH 3081 BK 2944)	
		AMMON RD	
		(T314)	
	0012/2161	018 "DIA	CIRC METAL
		LEN=0040	INSTALLED UNKN
	0012/2088	018 "DIA	CIRC METAL
		LEN=0060	INSTALLED UNKN
	0012/1032	018 "DIA	CIRC METAL
		LEN=0032	INSTALLED UNKN
	0012/0541	018 "DIA	CIRC METAL
		LEN=0030	INSTALLED UNKN
	0012/0428	PARK AV	
	0012/0254	(T309)	
000000 FT	000000 FT	1 0 00328 0 00	0000+00
		NC EL	VERSION RD
	INTER-BK	CHESTNUT ST	
		(SR4082 SEG 0012/2663)	
		MFC BEGIN = D	
		BK-CHESTER	(15)
	0012/0000	LENGTH(AH 2944 BK 0000)	

EXTRACT DATE: 12/28/2024 ROADWAY MANAGEMENT SYSTEM PAGE NUMBER: 623
 PRINT DATE: 12/30/2024 SLD COUNTY/SR - ANNUAL PRINT COUNTY: BERKS
 DIR: B TOTAL LEN: .004 MI. DIST: 05-1 SR: 2081
 LEFT MUN: UNION T RIGHT MUN: UNION T

000021 FT

000000 FT

000000 FT



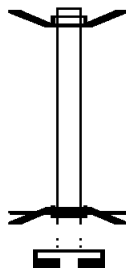
000021 FT
 7014/0000 LENGTH(AH 0100 BK 0021)
 INTER-AHD BMSBN 06/2081/0010/0000
 0010/0021 GEIGERTOWN RD
 000000 FT (T439)
 NC GEIGERTOWN RD 2 0 06096 0 00 0021+65
 INTER-BK GEIGERTOWN RD
 (T439)
 TR.HAY CREEK
 BMSBG 06/2081/0010/0000
 MFC BEGIN = D
 0010/0000 LENGTH(AH 0021 BK 0100)
 000000 FT
 7006/0000 LENGTH(AH 0100 BK 0000)

EXTRACT DATE: 12/28/2024 ROADWAY MANAGEMENT SYSTEM PAGE NUMBER: 622
 PRINT DATE: 12/30/2024 SLD COUNTY/SR - ANNUAL PRINT COUNTY: BERKS
 DIR: B TOTAL LEN: .002 MI. DIST: 05-1 SR: 2079
 LEFT MUN: UNION T RIGHT MUN: UNION T

000009 FT

000000 FT

000000 FT



000009 FT BMS EN 06/2079/0010/0000
 INTER-AHD RED CORNER RD
 0010/0009 (T436)
 000000 FT 2 0 06153 0 00 0088+32
 NC RE D CORNER RD
 INTER-BK RED CORNER RD
 (T436)
 TRIB. SCHUYLKILL RIVER
 BMSBG 06/2079/0010/0000
 MFC BEGIN = E
 0010/0000 LENGTH(AH 0009 BK 0100)
 000000 FT
 7008/0000 LENGTH(AH 0100 BK 0000)

EXTRACT DATE: 12/28/2024 ROADWAY MANAGEMENT SYSTEM PAGE NUMBER: 621
PRINT DATE: 12/30/2024 SLD COUNTY/SR - ANNUAL PRINT COUNTY: BERKS

DIR: B TOTAL LEN: .492 MI. DIST: 05-1 SR: 2077
LEFT MUN: AMITY TOWNSHIP T RIGHT MUN: AMITY TOWNSHIP T

FROM 0422/0650 SH
(CONN)

LC FOR OLD PHILA PK
(CONN)
OLD PHILADELPHIA PK
(TWP)

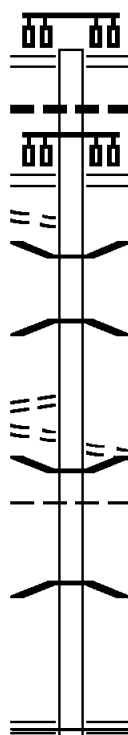
002597 FT

0010/2233

0010/1291

0010/1108

000000 FT



002597 FT BENJAMIN FRANKLIN HW
(SR0422 SEG 0651/1073)
0010/2597
0010/2407 018 "DIA CIRC CONCR
LEN=0045 INSTALLED UNKN
BENJAMIN FRANKLIN HW
(SR0422 SEG 0650/0849)

0010/2365


0010/2068 BMS EN 06/2077/0010/1904
1 0 00147 1 00 0018+70
NORFOLK SOUTHERN RAI RR
0010/1904 BMSBG 06/2077/0010/1904

0010/1108 OLD PHILADELPHIA PK
(TWP)
0010/0669 BMS EN 06/2077/0010/0055
AMITY TOWNSHIP
0010/0188 UNION T
1 0 00147 1 00 0000+53
SCHUYLKILL RIVER
0010/0055 BMSBG 06/2077/0010/0055
000000 FT 1 0 00147 1 00 0000+00
NC RIVER BRIDGE RD

0010/0000 MAIN ST
(SR0724 SEG 0372/0000)
MFC BEGIN = C
LENGTH(AH 2597 BK 0000)

EXTRACT DATE: 12/28/2024 ROADWAY MANAGEMENT SYSTEM PAGE NUMBER: 620
PRINT DATE: 12/30/2024 SLD COUNTY/SR - ANNUAL PRINT COUNTY: BERKS
DIR: B TOTAL LEN: .076 MI. DIST: 05-1 SR: 2075
LEFT MUN: READING CITY C RIGHT MUN: READING CITY C

NINTH ST 000399 FT 000100 FT
(SR2007 SEG 0050/0000)
NINTH ST 0011/0399
(SR2007 SEG 0050/0000) 0011/0216
FROM 2007/0040 SH 000000 FT
(CONN)
2 0 06143 0 00 0034+81 000000 FT
NC EIGHTH ST
SPRING ST
(SR2014 SEG 0030/0000)
MFC BEGIN = C
LENGTH(AH 0399 BK 0000) 0011/0000 000000 FT
7010/0000 LTH AH 000100 BK 000000



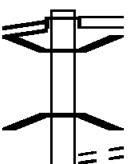
EXTRACT DATE: 12/28/2024 ROADWAY MANAGEMENT SYSTEM PAGE NUMBER: 619
 PRINT DATE: 12/30/2024 SLD COUNTY/SR - ANNUAL PRINT COUNTY: BERKS
 DIR: B TOTAL LEN: .082 MI. DIST: 05-1 SR: 2073
 LEFT MUN: MT PENN B RIGHT MUN: MT PENN B

DENGLER ST	INTER-AHD	
(SR2050 SEG 0010/0000)		
HOWARD BL		
(SR2021 SEG 0061/0000)		
(SR2021 SEG 0060/0000)	0011/0434	
LEINBACH LN		
(BORO)	0011/0257	
1 0 00146 1 00 0000+00	000000 FT	
NC TWENTYSECOND ST		
PERKIOMEN AV		
(SR2054 SEG 0020/2981)		
TWENTYSECOND ST	INTER-BK	
(BORO)	000434 FT	
MFC BEGIN = D		
LENGTH(AH 0434 BK 0000)	0011/0000	

000257 FT	
000000 FT	
7010/0000 LTH AH 000434 BK 000000	

EXTRACT DATE: 12/28/2024 ROADWAY MANAGEMENT SYSTEM PAGE NUMBER: 618
PRINT DATE: 12/30/2024 SLD COUNTY/SR - ANNUAL PRINT COUNTY: BERKS

DIR: B TOTAL LEN: 1.789 MI. DIST: 05-1 SR: 2071
LEFT MUN: LOWER ALSACE T RIGHT MUN: LOWER ALSACE T

	009446 FT		009446 FT	
ANTIETAM RD (SR2025 SEG 0010/0000)	0040/2547		INTER-AHD FRIEDENSBURG RD (SR2023 SEG 0070/0046) CARSONIA AV (SR2023 SEG 0070/0046) BMSSEN 06/2023/0070/0002 1 0 00197 0 00 0077+90 ANTIETAM CREEK BMSBG 06/2023/0070/0002 TO 2023/0060 SH (CONN)	
OLD ANGORA RD (T418)	0040/2389	==		
SESSER LN (TWP)	0040/2125	==		
		---	0040/1970	015 "DIA CAST IRON LEN=0120 INSTALLED UNKN
		---	0040/1959	015 "DIA CAST IRON LEN=0019 INSTALLED UNKN TAFT AV (T435)
		==	0040/1684	015 "DIA CIRC CONCR LEN=0030 INSTALLED UNKN
		---	0040/1302	
		---	0040/0331	018 "DIA CAST IRON LEN=0035 INSTALLED UNKN 1 0 00197 0 00 0077+90 MELROSE AV (T423)
	006899 FT	==	006899 FT	LENGTH(AH 2547 BK 2721)
WOLTERS LN (TWP)	0030/2621	==	0040/0000	
		---	0030/1747	018 "DIA CIRC CONCR LEN=0025 INSTALLED UNKN
		---	0030/1373	015 "DIA CIRC CONCR LEN=0035 INSTALLED UNKN
		---	0030/1161	018 "DIA CIRC METAL LEN=0030 INSTALLED UNKN
		---	0030/1008	018 "DIA CIRC CONCR LEN=0021 INSTALLED UNKN
		---	0030/0709	018 "DIA CAST IRON LEN=0033 INSTALLED UNKN
	004178 FT		004178 FT	1 0 00197 0 00 0050+00

EXTRACT DATE: 12/28/2024 ROADWAY MANAGEMENT SYSTEM PAGE NUMBER: 617
PRINT DATE: 12/30/2024 SLD COUNTY/SR - ANNUAL PRINT COUNTY: BERKS

DIR: B TOTAL LEN: 1.789 MI. DIST: 05-1 SR: 2071
LEFT MUN: LOWER ALSACE T RIGHT MUN: LOWER ALSACE T

SPOOK LN
(T411)

0020/2191

1 0 00197 0 00 0034+82 001843 FT
PARK PL
(T415)

0020/0000

BROOKE ST
(BORO)

0010/1254

ENDLICH AV
(BORO)

0010/0927

CAMERON ST
(BORO)

0010/0404
000000 FT

TWENTYTHIRD ST
(SR2023 SEG 0020/0000) 0010/0000

== 5 0030/0000 PARK LN
(T411)
LENGTH(AH 2721 BK 2335)
==
0020/2160 048 "DIA CIRC CONCR
LEN=0028 INSTALLED UNKN
0020/2052 018 "DIA CIRC CONCR
LEN=0032 INSTALLED UNKN
CHERRYDALE AV
== 0020/1888 (T419)
CORNELL ST
== 0020/1423 (T417)
015 "DIA CIRC CONCR
0020/1409 LEN=0027 INSTALLED UNKN
==
0020/0182 LOS ROBLES CT
001843 FT (T415)
== 5 0020/0000 LENGTH(AH 2335 BK 1843)
018 "DIA CAST IRON
0010/1759 LEN=0037 INSTALLED UNKN
018 "DIA CIRC METAL
0010/1732 LEN=0033 INSTALLED UNKN
018 "DIA CIRC METAL
0010/1623 LEN=0030 INSTALLED UNKN
LOWER ALSACE
0010/1566 MT PENN B
==
0010/1227 018 "DIA CAST IRON
LEN=0099 INSTALLED UNKN
==
0010/0891 ENDLICH AV
(BORO)
==
000000 FT 1 0 00197 0 00 0009+23
CARSONIA AV
(SR2023 SEG 0020/0000)
NC FR IEDENSBURG RD
FILBERT AV
(BORO)
==
5 0010/0000 MFC BEGIN = E
LENGTH(AH 1843 BK 0000)

EXTRACT DATE: 12/28/2024 ROADWAY MANAGEMENT SYSTEM PAGE NUMBER: 616
PRINT DATE: 12/30/2024 SLD COUNTY/SR - ANNUAL PRINT COUNTY: BERKS

DIR: B TOTAL LEN: 6.103 MI. DIST: 05-1 SR: 2069
LEFT MUN: BALLY BOROUGH B RIGHT MUN: BALLY BOROUGH B

032224 FT
MAIN ST
(SR0100 SEG 0110/0000) 0130/1142
FROM 0100/0110 SH 0130/1042
(CONN)

FRONT ST
(BORO) 0130/0626
031082 FT

1 0 00284 0 00 0431+01 028334 FT
SYCAMORE RD
(T888) 0120/0000

032224 FT
INTER-AHD SECOND ST
(BORO)
MAIN ST
(SR0100 SEG 0110/0000)
0130/1142
0130/0706 018 "DIA CIRC METAL
LEN=0030 INSTALLED UNKN
031082 FT 1 0 00284 0 00 0456+90
BALLY BOROUGH
WASHINGTON T
5 0130/0000 LENGTH(AH 1142 BK 2748)
0120/1892 041"H 53"W ELLIP METAL
LEN=0044 INSTALLED UNKN
DAIRY LN
0120/1617 (T859)
0120/1302 018 "DIA CIRC METAL
LEN=0028 INSTALLED UNKN
0120/0892 018 "DIA CIRC METAL
LEN=0030 INSTALLED UNKN
0120/0725 018 "DIA CIRC METAL
LEN=0028 INSTALLED UNKN
0120/0542 015 "DIA CIRC METAL
LEN=0028 INSTALLED UNKN
0120/0292 018 "DIA CIRC METAL
028334 FT LEN=0027 INSTALLED UNKN
5 0120/0000 LENGTH(AH 2748 BK 3072)
012"H 72"W CON BOX CUL
0110/2520 LEN=0035 INSTALLED UNKN

EXTRACT DATE: 12/28/2024 ROADWAY MANAGEMENT SYSTEM PAGE NUMBER: 615
PRINT DATE: 12/30/2024 SLD COUNTY/SR - ANNUAL PRINT COUNTY: BERKS

DIR: B TOTAL LEN: 6.103 MI. DIST: 05-1 SR: 2069
LEFT MUN: WASHINGTON T RIGHT MUN: WASHINGTON T

FORGEDALE RD
(SR1030 SEG 0270/2360) 0110/1303

025262 FT

LENAPE RD
(T845)

0090/1882

0110/2058	048"H 36"W CONCR ARCH LEN=0031 INSTALLED UNKN
0110/1905	018"DIA CIR PLASTIC LEN=0031 INSTALLED UNKN
0110/1731	BMSSEN 06/2069/0110/1649 0 0 00000 0 00 0000+00 W.BR. PERKIO.
0110/1649	BMSBG 06/2069/0110/1649 GUPPY LN
0110/1303	(PRDR) 012"DIA CIRC CONCR
0110/0920	LEN=0031 INSTALLED UNKN 018"DIA CIRC METAL
0110/0584	LEN=0045 INSTALLED UNKN 018"DIA CIRC METAL
0110/0415	LEN=0042 INSTALLED UNKN LC FOR BARTO RD
0110/0149	(CONN) 025262 FT 1 0 00284 0 00 0400+24 BARTO RD
0110/0000	(T857) LENGTH(AH 3072 BK 2538)
0100/1860	024"DIA CAST IRON LEN=0031 INSTALLED UNKN
0100/0771	SUGAR MAPLE RD (TWP)
0100/0619	018"DIA CAST IRON LEN=0031 INSTALLED UNKN
022724 FT	022724 FT 1 0 00284 0 00 0375+34
0100/0000	LENGTH(AH 2538 BK 2531)
0090/1870	024"H 36"W CON BOX CUL LEN=0035 INSTALLED UNKN
0090/1768	ESHBACH LN (PRDR)
0090/1540	024"DIA CIRC CONCR LEN=0099 INSTALLED 2001
0090/1289	STAUFFER RD (T845)
0090/1195	BMSSEN 06/2069/0090/1176 0 0 00000 0 00 0000+00 ESHBACH CK.
0090/1176	BMSBG 06/2069/0090/1176

EXTRACT DATE: 12/28/2024 ROADWAY MANAGEMENT SYSTEM PAGE NUMBER: 614
PRINT DATE: 12/30/2024 SLD COUNTY/SR - ANNUAL PRINT COUNTY: BERKS

DIR: B TOTAL LEN: 6.103 MI. DIST: 05-1 SR: 2069
LEFT MUN: WASHINGTON T RIGHT MUN: WASHINGTON T

LINE	STREET	START	END	LENGTH	WIDTH	TYPE	STATUS
1 0 00284 0 00	ROBIN HILL RD	0349+70	020193	FT			
(T919)			0090/0000				
	GABLE LN		0080/2670				
(PRDR)							
	OBERHOLTZER RD		0080/1728				
(T841)							
			0080/1712				
			0080/1632				
			0080/1582				
			0080/1524				
			0080/1464				
			0080/0824				
			0080/0508				
			0080/0370				
			0080/0346				
			0080/0317				
			0080/0028				
1 0 00284 0 00	CHESTNUT ST	0313+06	016534	FT			
(BORO)			0080/0000				
			0070/3720				
			0070/3718				

024"H 60"W CON BOX CUL
LEN=0024 INSTALLED UNKN
0090/0563
020193 FT
5 0090/0000 LENGTH(AH 2531 BK 3659)
018"DIA CIRC CONCR
0080/3250 LEN=0037 INSTALLED UNKN
018"DIA CIRC CONCR
0080/3242 LEN=0035 INSTALLED UNKN
018"DIA CIRC CONCR
0080/2645 LEN=0200 INSTALLED UNKN
018"DIA CAST IRON
0080/1845 LEN=0025 INSTALLED UNKN
024"DIA CIRC CONCR
0080/1712 LEN=0036 INSTALLED UNKN
015"DIA CIRC CONCR
0080/1632 LEN=0033 INSTALLED UNKN
D ROUTE 100
WASHINGTON
0080/1582 BECHTELSDORF BOROUGH B
LIMEKILN RD
0080/1524 (T841)
018"DIA CIRC METAL
0080/1464 LEN=0048 INSTALLED UNKN
015"DIA CIRC CONCR
0080/0824 LEN=0031 INSTALLED UNKN
WEISS RD
0080/0508 (BORO)
018"DIA CIRC CONCR
0080/0370 LEN=0030 INSTALLED UNKN
SPRING ST
0080/0346 (BORO)
018"DIA CIRC CONCR
0080/0317 LEN=0030 INSTALLED UNKN
018"DIA CIRC CONCR
0080/0028 LEN=0026 INSTALLED 1997
CHESTNUT ST
016534 FT
5 0080/0000 LENGTH(AH 3659 BK 3866)
018"DIA CIRC CONCR
0070/3720 LEN=0020 INSTALLED UNKN
BMS EN 06/2069/0070/3688
0 0 00000 0 00 0000+00
W. SWAMP CK.

EXTRACT DATE: 12/28/2024 ROADWAY MANAGEMENT SYSTEM PAGE NUMBER: 613
PRINT DATE: 12/30/2024 SLD COUNTY/SR - ANNUAL PRINT COUNTY: BERKS

DIR: B TOTAL LEN: 6.103 MI. DIST: 05-1 SR: 2069
LEFT MUN: BECHTELSTVILLE BOROUGH B RIGHT MUN: BECHTELSTVILLE BOROUGH B

RACE ST
(SR2032 SEG 0110/2910) 0070/3601
CHERRY ST
(BORO) 0070/3100

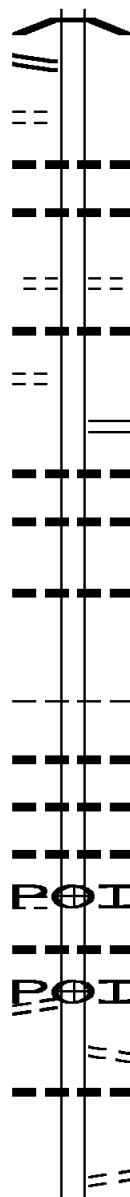
FRANKLIN ST
(BORO) 0070/1871

012668 FT

PRIVATE DR
(PRDR) 0060/0936

PRIVATE DR
(PRDR) 0060/0608

010943 FT



0070/3688 BMSBG 06/2069/0070/3688

0070/3080 018 "DIA CIRC CONCR
LEN=0080 INSTALLED UNKN
0070/2882 036 "DIA CIRC METAL
LEN=0030 INSTALLED UNKN

0070/2135 GREEN ST
(BORO)
0070/2100 018 "DIA CIRC CONCR
LEN=0020 INSTALLED 2001

0070/1512 MILL ST
(SR2044 SEG 0010/0000)
0070/1344 018 "DIA CIRC CONCR
LEN=0030 INSTALLED UNKN
0070/1132 015 "DIA CIRC CONCR
LEN=0030 INSTALLED UNKN

0070/0481 012 "DIA CAST IRON
LEN=0028 INSTALLED UNKN
012668 FT 1 0 00284 0 00 0271+68
NC MA IN ST

5 0070/0000 BECHTELSTVILLE BOROUGH
COLEBROOKDALE T
LENGTH(AH 3866 BK 1725)
0060/1640 018 "DIA CIRC CONCR
LEN=0030 INSTALLED UNKN
0060/1465 018 "DIA CAST IRON
LEN=0035 INSTALLED UNKN
0060/1028 018 "DIA CIRC METAL
LEN=0042 INSTALLED UNKN

0060/0936 (APRA) MARTIN STONE QUA
030 "DIA CIRC METAL
0060/0833 LEN=0037 INSTALLED UNKN

0060/0608 (APRA) MARTIN STONE QUA
TOWNSHIP LINE RD
(T621)

0060/0543 012 "DIA CAST IRON
LEN=0037 INSTALLED UNKN
010943 FT 1 0 00284 0 00 0256+00
RAILROAD ST
(TWP)

5 0060/0000 LENGTH(AH 1725 BK 3426)

EXTRACT DATE: 12/28/2024 ROADWAY MANAGEMENT SYSTEM PAGE NUMBER: 612
PRINT DATE: 12/30/2024 SLD COUNTY/SR - ANNUAL PRINT COUNTY: BERKS

DIR: B TOTAL LEN: 6.103 MI. DIST: 05-1 SR: 2069
LEFT MUN: COLEBROOKDALE T RIGHT MUN: COLEBROOKDALE T

LC TO WEISSTOWN RD
(CONN)

0050/0165

1 0 00284 0 00 0223+00 007517 FT
WEISSTOWN RD
(T613)

0050/0000

FEGLEY AV
(T689)
LANDIS LN
(T658)

0040/0710

0040/0345

1 0 00284 0 00 0207+23 006074 FT
HUGHES AV
(TWP)

0040/0000

ROTHERMEL DR
(TWP)

0030/0410

0050/2227

015 "DIA CAST IRON
LEN=0032 INSTALLED UNKN
TR SWAMP CK.
STRUCTURE LENGTH 13 FT

0050/1743

BMSID 06/2069/0050/1743

0050/1717

036"H 00"W MULT CONCR
LEN=0038 INSTALLED UNKN

0050/1516

UNGER LN
(T656)

0050/1464

015 "DIA CIRC CONCR
LEN=0051 INSTALLED UNKN

0050/0234

018 "DIA CIRC CONCR
LEN=0035 INSTALLED UNKN

0050/0079

018 "DIA CIRC METAL
LEN=0059 INSTALLED UNKN

007517 FT

5 0050/0000 LENGTH(AH 3426 BK 1443)
ROWELL RD

0040/1245

(TWP)

0040/1213

018 "DIA CIRC CONCR
LEN=0028 INSTALLED UNKN

0040/0205

024"H 00"W MULT CONCR
LEN=0035 INSTALLED UNKN

006074 FT

5 0040/0000 LENGTH(AH 1443 BK 1750)
018 "DIA CIRC CONCR

0030/1628

LEN=0038 INSTALLED UNKN

0030/1598

015 "DIA CIRC CONCR
LEN=0031 INSTALLED UNKN

0030/0905

030 "DIA CIRC CONCR
LEN=0030 INSTALLED UNKN

0030/0440

ROTHERMEL DR
(TWP)

DIR: B TOTAL LEN: 6.103 MI. DIST: 05-1 SR: 2069
LEFT MUN: COLEBROOKDALE T RIGHT MUN: COLEBROOKDALE T

004324 FT		004324 FT	1 0 00284 0 00 0191+00
			MONTGOMERY AV
			(SR2067 SEG 0030/0000)
		NC READING AV	
		INTER-BK READING AV	
			(SR2067 SEG 0030/0000)
004324 FT		0030/0000	LTH AH 001750 BK 000100
		004324 FT	
READING AV		7024/0000	LTH AH 000100 BK 001867
(SR2067 SEG 0020/2538)	0020/1867	INTER-AHD READING AV	
			(SR2067 SEG 0020/2538)
		0020/1867	TO 2067/0020 SH
ALLEY		0020/1790	(CONN)
(TWP)	0020/1423		
ENTR COLEBROOKDALE ELM			
(GOVT)	0020/0622		
EXIT COLEBROOKDALE ELM			
(GOVT)	0020/0295		
002457 FT		0020/0144	018 "DIA CIRC METAL
		002457 FT	LEN=0027 INSTALLED UNKN
		0020/0000	2 0 06105 0 00 0022+09
			LENGTH(AH 1867 BK 2457)
		0010/2195	018 "DIA CIRC METAL
			LEN=0030 INSTALLED UNKN
		0010/1965	018 "DIA CIRC METAL
			LEN=0045 INSTALLED UNKN
			BOTTLE DR
		0010/1950	(PRDR)
			MOLD MAKER DR
		0010/1787	(PRDR)
BERKS ST			
(T682)	0010/0867		
EIGHTH ST		0010/0107	024 "DIA CAST IRON
(T684)			LEN=0031 INSTALLED UNKN
	0010/0056		
000000 FT		000000 FT	2 0 06105 0 00 0000+00
			COUNTY LINE RD
			(T668)
		NC MO MONTGOMERY AV	
		INTER-BK MONTGOMERY AV	
			(TWP)
			MFC BEGIN = D
		0010/0000	LENGTH(AH 2457 BK 0000)

EXTRACT DATE: 12/28/2024 ROADWAY MANAGEMENT SYSTEM PAGE NUMBER: 610
PRINT DATE: 12/30/2024 SLD COUNTY/SR - ANNUAL PRINT COUNTY: BERKS
DIR: B TOTAL LEN: .000 MI. DIST: 05-1 SR: 2068
LEFT MUN: COLEBROOKDALE T RIGHT MUN: COLEBROOKDALE T

000000 FT
000000 FT



000000 FT
7012/0000 LENGTH(AH 0100 BK 0100)
000000 FT
7008/0000 LENGTH(AH 0100 BK 0000)

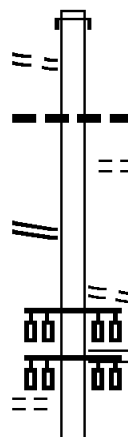
EXTRACT DATE: 12/28/2024 ROADWAY MANAGEMENT SYSTEM PAGE NUMBER: 609
PRINT DATE: 12/30/2024 SLD COUNTY/SR - ANNUAL PRINT COUNTY: BERKS

DIR: B TOTAL LEN: 1.039 MI. DIST: 05-1 SR: 2067
LEFT MUN: COLEBROOKDALE T RIGHT MUN: COLEBROOKDALE T

005488 FT
FROM 8056/0500 SH
(CONN) 0030/0670

2 0 06026 0 00 0000+00 004640 FT
READING AV
(SR2069 SEG 0030/0000) 0030/0000

HENRY AV
(T605) 0020/2474



005488 FT
INTER-AHD SWAMP CREEK RD
0030/0848 (T666)

0030/0385 024 "DIA CIRC CONCR
LEN=0086 INSTALLED UNKN
MILLERS CT
(PRDR)
0030/0127
004640 FT
5 0030/0000 NC MONTGOMERY AV
LENGTH(AH 0848 BK 2847)
FROM 2069/0020 SH
(CONN)
0020/2702 MONTGOMERY AV
(SR2069 SEG 0020/1867)
0020/2538
0020/2474 UNKNOWN AL

EXTRACT DATE: 12/28/2024 ROADWAY MANAGEMENT SYSTEM PAGE NUMBER: 608
PRINT DATE: 12/30/2024 SLD COUNTY/SR - ANNUAL PRINT COUNTY: BERKS

DIR: B TOTAL LEN: 1.039 MI. DIST: 05-1 SR: 2067
LEFT MUN: COLEBROOKDALE T RIGHT MUN: COLEBROOKDALE T

		==	0020/2219	(TWP)
		==	0020/1823	018 " DIA CIRC CONCR LEN=0031 INSTALLED UNKN
BRICKYARD LN (TWP)	0020/1624	==		
		==	0020/1404	024 " DIA CIRC CONCR LEN=0047 INSTALLED UNKN
		==	0020/1022	NINTH ST (TWP)
		==	0020/0889	018 " DIA CIRC CONCR LEN=0042 INSTALLED UNKN
EIGHTH ST (T674)	0020/0617	==		
		==	0020/0517	UNKNOWN AL (TWP)
		==	0020/0500	018 " DIA CIRC CONCR LEN=0033 INSTALLED UNKN
ROTHERMEL DR (TWP)	0020/0080	==		
	001793 FT	==	0020/0017	SEVENTH ST (TWP)
		==	001793 FT	1 0 00284 0 00 0159+33 OP ID 06/2067/0020/0000 COLEBROOKDALE BOYERTOWN BOROUGH B
		==	0020/0000	LENGTH(AH 2847 BK 1793)
SPRING ST (BORO)	0010/1686	==		
		==	0010/1567	020"H 36"W CON BOX CUL LEN=0099 INSTALLED UNKN
		==	0010/1253	SIXTH ST (BORO)
		==	0010/0652	FIFTH ST (BORO)
		==	0010/0317	FOURTH ST (BORO)
		==	0010/0303	012 " DIA CIRC CONCR LEN=0030 INSTALLED UNKN
		==	0010/0185	BIRCH ST (BORO)
	000000 FT	==	000000 FT	1 0 00284 0 00 0144+68 NC NO RTH READING AV PHILADELPHIA AV (SR0073 SEG 0430/0000)
			INTER-BK	READING AV (SR0562 SEG 0270/3323)
			0010/0000	MFC BEGIN = C LENGTH(AH 1793 BK 0000)

EXTRACT DATE: 12/28/2024 ROADWAY MANAGEMENT SYSTEM PAGE NUMBER: 607
PRINT DATE: 12/30/2024 SLD COUNTY/SR - ANNUAL PRINT COUNTY: BERKS

DIR: B TOTAL LEN: 3.161 MI. DIST: 05-1 SR: 2065
LEFT MUN: DOUGLASS TWP T RIGHT MUN: DOUGLASS TWP T

FARMINGTON RD 016692 FT
(SR2040 SEG 0030/1844) 0060/2181

WOODSIDE LN
(T485) 0060/1237

2 0 06103 0 00 0144+65 014511 FT
SUNSET DR
(T481) 0060/0000

2 0 06103 0 00 0116+58 011624 FT
WEST PINE FORD RD
(T479) 0050/0000

016692 FT FARMINGTON RD
0060/2181 (SR2040 SEG 0030/1844)

0060/1267 018 "DIA CIRC METAL
LEN=0050 INSTALLED UNKN

0060/0464 EVANS RD
014511 FT (T481)

5 0060/0000 LENGTH(AH 2181 BK 2887)

0050/1601 024 "DIA CIR PLASTIC
LEN=0035 INSTALLED UNKN

0050/0019 EAST PINE FORD RD
011624 FT (T479)

5 0050/0000 LENGTH(AH 2887 BK 3587)

0040/2463 024 "DIA CIRC METAL
LEN=0030 INSTALLED UNKN

0040/1584 LEVENGOOD RD
(T661)

EXTRACT DATE: 12/28/2024 ROADWAY MANAGEMENT SYSTEM PAGE NUMBER: 606
PRINT DATE: 12/30/2024 SLD COUNTY/SR - ANNUAL PRINT COUNTY: BERKS

DIR: B TOTAL LEN: 3.161 MI. DIST: 05-1 SR: 2065
LEFT MUN: DOUGLASS TWP T RIGHT MUN: DOUGLASS TWP T

2 0 06103 0 00 0079+90 008037 FT
WINDING RD
(T471) 0040/0000

PINE FORGE RD
(SR2038 SEG 0020/2981) 0030/0000

THOMPSON DR
(TWP) 0020/1760

2 0 06103 0 00 0017+35 001769 FT
MANATAWNY DR
(SR2036 SEG 0022/2351) 0020/0000

000000 FT

008037 FT

5 0040/0000 LENGTH(AH 3587 BK 3592)

0030/2681 016 "DIA CIRC METAL
LEN=0033 INSTALLED UNKN

0030/2173 024 "DIA CIRC METAL
LEN=0035 INSTALLED UNKN

0030/1297 018 "DIA CIRC METAL
LEN=0035 INSTALLED UNKN

0030/0766 018 "DIA CIR PLASTIC
LEN=0030 INSTALLED UNKN

004445 FT 2 0 06103 0 00 0044+05
GOOSE RUN RD
(T477)

5 0030/0000 LENGTH(AH 3592 BK 2676)

0020/1761 024 "DIA CIR PLASTIC
LEN=0050 INSTALLED UNKN

0020/0300 018 "DIA CIRC CONCR
LEN=0050 INSTALLED UNKN

001769 FT NC COLEBROOKDALE RD

5 0020/0000 LENGTH(AH 2676 BK 1769)

0010/0750 018 "DIA CIRC METAL
LEN=0050 INSTALLED UNKN

0010/0024 024 "DIA CIR PLASTIC
LEN=0050 INSTALLED UNKN

0010/0007 024 "DIA CIR PLASTIC
LEN=0060 INSTALLED UNKN

000000 FT 2 0 06103 0 00 0000+00
NC MA MANATAWNY DR

INTER-BK MANATAWNY DR
(SR4037 SEG 0050/1891)

MFC BEGIN = D
BK-MONTGOMERY (46)

5 0010/0000 LENGTH(AH 1769 BK 0000)

EXTRACT DATE: 12/28/2024 ROADWAY MANAGEMENT SYSTEM PAGE NUMBER: 605
PRINT DATE: 12/30/2024 SLD COUNTY/SR - ANNUAL PRINT COUNTY: BERKS

DIR: B TOTAL LEN: 1.713 MI. DIST: 05-1 SR: 2063
LEFT MUN: AMITY TOWNSHIP T RIGHT MUN: AMITY TOWNSHIP T

AVIEMORE LN
(T719)

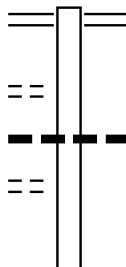
FELWICK LN
(T720)

009045 FT

0100/1774

0100/1184

006542 FT



009045 FT PA 662 OLD SWEDE RD
0100/2503 (SR0662 SEG 0070/0000)

0100/1700 018 "DIA CIRC METAL
LEN=0030 INSTALLED UNKN

006542 FT 2 0 06102 0 00 0025+03

EXTRACT DATE: 12/28/2024 ROADWAY MANAGEMENT SYSTEM PAGE NUMBER: 604
PRINT DATE: 12/30/2024 SLD COUNTY/SR - ANNUAL PRINT COUNTY: BERKS

DIR: B TOTAL LEN: 1.713 MI. DIST: 05-1 SR: 2063
LEFT MUN: AMITY TOWNSHIP T RIGHT MUN: AMITY TOWNSHIP T

PINE LN
(T476)

0090/0526
004040 FT

WOODBROOK DR
(T688)

0080/1007

001689 FT

DOUGLASS DR
(TWP)

0070/0000
000000 FT
000000 FT
000000 FT
000000 FT
000000 FT

5	0100/0000	LENGTH(AH 2503 BK 2502)
	0090/2450	018 "DIA CAST IRON
	0090/2074	LEN=0045 INSTALLED UNKN
		018 "DIA CIRC METAL
		LEN=0035 INSTALLED UNKN
	0090/0763	PINE LANE CT
		(T685)
	004040 FT	2 0 06102 0 00 0050+05
5	0090/0000	LENGTH(AH 2502 BK 2351)
	0080/2070	018 "DIA CIRC METAL
		LEN=0030 INSTALLED UNKN
	0080/0765	018 "DIA CIRC METAL
		LEN=0035 INSTALLED UNKN
	0080/0025	018 "DIA CIRC METAL
	001689 FT	LEN=0035 INSTALLED UNKN
		2 0 06102 0 00 0073+57
		AMITY TOWNSHIP
		DOUGLASS TWP T
5	0080/0000	LENGTH(AH 2351 BK 1689)
	0070/1376	036 "DIA CIRC CONCR
	0070/1070	LEN=0060 INSTALLED UNKN
		018 "DIA CIRC METAL
	0070/0759	LEN=0040 INSTALLED UNKN
		018 "DIA CIRC METAL
	0070/0334	LEN=0045 INSTALLED UNKN
	000000 FT	018 "DIA CIRC METAL
		LEN=0035 INSTALLED UNKN
		2 0 06102 0 00 0090+46
		NC P I
		DOUGLASS DR
		(SR2059 SEG 0050/0000)
5	0070/0000	LTH AH 001689 BK 000100
	000000 FT	
	7064/0000	LTH AH 000100 BK 003303
	000000 FT	
	7040/0000	LENGTH(AH 3303 BK 3489)
	000000 FT	
	7030/0000	LENGTH(AH 3489 BK 3330)
	000000 FT	
	7020/0000	LENGTH(AH 3330 BK 0000)

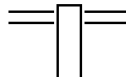
DIR: B TOTAL LEN: .227 MI. DIST: 05-1 SR: 2059
LEFT MUN: DOUGLASS TWP T RIGHT MUN: DOUGLASS TWP T

001196	FT		001196	FT	
001196	FT		7120/0000	LENGTH(AH 2260 BK 2909)	
001196	FT		001196	FT	
001196	FT		7110/0000	LENGTH(AH 2909 BK 2768)	
001196	FT		001196	FT	
001196	FT		7100/0000	LENGTH(AH 2768 BK 3875)	
001196	FT		7090/0000	LENGTH(AH 3875 BK 3412)	
001196	FT		001196	FT	
001196	FT		7080/0000	LENGTH(AH 3412 BK 1993)	
001196	FT		001196	FT	
001196	FT		7070/0000	LENGTH(AH 1993 BK 0788)	
001196	FT		001196	FT	
			7062/0000	LENGTH(AH 0788 BK 1196)	
			INTER-AHD	DOUGLASS DR	
				(TWP)	
			0050/1196	FOR SR 2038 AND 2059	
				(CONN)	
			0050/1009	015" DIA CIRC CONCR	
				LEN=0089 INSTALLED UNKN	
			0050/1000	PINE FORGE RD	
				(SR2038 SEG 0004/0000)	
			0050/0205	BMS EN 06/2059/0050/0052	
				2 0 06102 0 00 0090+95	
				MANATAWNY CK	
			0050/0052	BMS BG 06/2059/0050/0052	
			000000	2 0 06102 0 00 0090+46	
				NC DOUGLASS DR	
			INTER-BK	DOUGLASS DR	
				(TWP)	
				MFC BEGIN = D	
			0050/0000	LENGTH(AH 1196 BK 3321)	
			000000	FT	
			7040/0000	LENGTH(AH 3321 BK 2212)	
			000000	FT	
			7030/0000	LENGTH(AH 2212 BK 3471)	
			000000	FT	
			7020/0000	LENGTH(AH 3471 BK 2446)	
			000000	FT	
			7010/0000	LENGTH(AH 2446 BK 2697)	
			000000	FT	
			7006/0000	LENGTH(AH 2697 BK 0000)	

PINE FORGE RD
(SR2063 SEG 0070/0000)

EXTRACT DATE: 12/28/2024 ROADWAY MANAGEMENT SYSTEM PAGE NUMBER: 602
PRINT DATE: 12/30/2024 SLD COUNTY/SR - ANNUAL PRINT COUNTY: BERKS
DIR: B TOTAL LEN: 1.205 MI. DIST: 05-1 SR: 2057
LEFT MUN: AMITY TOWNSHIP T RIGHT MUN: AMITY TOWNSHIP T

006361 FT



006361 FT OLD SWEDE RD
0020/2846 (SR0662 SEG 0030/1500)
048 "DIA CIRC METAL

EXTRACT DATE: 12/28/2024 ROADWAY MANAGEMENT SYSTEM PAGE NUMBER: 601
PRINT DATE: 12/30/2024 SLD COUNTY/SR - ANNUAL PRINT COUNTY: BERKS

DIR: B TOTAL LEN: 1.205 MI. DIST: 05-1 SR: 2057
LEFT MUN: AMITY TOWNSHIP T RIGHT MUN: AMITY TOWNSHIP T

003515 FT

000000 FT

0020/2050	LEN=0045	INSTALLED UNKN
0020/0513	024 "DIA CIRC METAL LEN=0035	INSTALLED UNKN
0020/0016	018 "DIA CIR PLASTIC LEN=0035	INSTALLED UNKN
003515 FT	2 0 06204 0 00 0035+26 NC TO LL GATE RD	
	TOWNSHIP LINE RD (T355) AMITY TOWNSHIP DOUGLASS TWP T	
0020/0000	LENGTH(AH 2846 BK 3515)	
0010/3489	BMSBN 06/2057/0010/3466 0 0 00000 0 00 0000+00	
	LEAF CREEK	
0010/3466	BMSBG 06/2057/0010/3466	
0010/3150	018 "DIA CIRC METAL LEN=0050	INSTALLED UNKN
0010/2980	018 "DIA CIRC METAL LEN=0060	INSTALLED UNKN
0010/2964	018 "DIA CIR PLASTIC LEN=0050	INSTALLED UNKN
0010/2944	OAK LN (T443)	
0010/2349	018 "DIA CIRC METAL LEN=0030	INSTALLED UNKN
0010/1575	032 "DIA CIR PLASTIC LEN=0035	INSTALLED UNKN
0010/1252	024 "DIA CIR PLASTIC LEN=0040	INSTALLED UNKN
0010/0903	018 "H 34 "W ELLIP METAL LEN=0035	INSTALLED UNKN
0010/0871	018 "DIA CIR PLASTIC LEN=0035	INSTALLED UNKN
0010/0628	016 "DIA CIRC METAL LEN=0030	INSTALLED UNKN
0010/0031	020 "DIA CIRC CONCR LEN=0030	INSTALLED UNKN
000000 FT	2 0 06204 0 00 0000+00 NC TO TOWNSHIP LINE RD	
	BENJAMIN FRANKLIN HW (SR2022 SEG 0021/0000) (SR2022 SEG 0020/0000)	
0010/0000	MFC BEGIN = E LENGTH(AH 3515 BK 0000)	

EXTRACT DATE: 12/28/2024 ROADWAY MANAGEMENT SYSTEM PAGE NUMBER: 600
PRINT DATE: 12/30/2024 SLD COUNTY/SR - ANNUAL PRINT COUNTY: BERKS
DIR: B TOTAL LEN: .000 MI. DIST: 05-1 SR: 2055
LEFT MUN: MT PENN B RIGHT MUN: MT PENN B

000000 FT



000000 FT
7010/0000 LENGTH(AH 2733 BK 0000)

EXTRACT DATE: 12/28/2024 ROADWAY MANAGEMENT SYSTEM PAGE NUMBER: 599
PRINT DATE: 12/30/2024 SLD COUNTY/SR - ANNUAL PRINT COUNTY: BERKS
DIR: B TOTAL LEN: 1.182 MI. DIST: 05-1 SR: 2054
LEFT MUN: MT PENN B RIGHT MUN: MT PENN B



006242 FT
INTER-AHD PERKIOMEN AV
(SR2021 SEG 0054/0000)
HOWARD BL
0030/0771 (SR2021 SEG 0054/0000)
TWENTYTHIRD ST

EXTRACT DATE: 12/28/2024 ROADWAY MANAGEMENT SYSTEM PAGE NUMBER: 598
PRINT DATE: 12/30/2024 SLD COUNTY/SR - ANNUAL PRINT COUNTY: BERKS

DIR: B TOTAL LEN: 1.182 MI. DIST: 05-1 SR: 2054
LEFT MUN: MT PENN B RIGHT MUN: MT PENN B

LTH AH 000750 BK 002981 005471 FT
(SR2073 SEG 0011/0000) 0020/2981

SEVENTEEN AND HALF ST
(CITY) 0020/0286
002490 FT

HOSKINS PL
(CITY) 0010/2252

CLYMER ST
(CITY) 0010/1330

1 0 00146 7 00 0000+00 000000 FT
MINERAL SPRING RD
(SR2021 SEG 0080/0000) 0010/0000

0030/0593 (BORO)
005471 FT 1 0 00146 7 00 0054+42
TWENTYSECOND ST
(BORO)
MFC BEGIN = B
0030/0000 LENGTH(AH 0771 BK 2981)
TWENTYFIRST ST
(BORO)
TWENTIETH ST
(BORO)
0020/2408
0020/2048
0020/1364 MT PENN
READING CITY C
NINETEENTH ST
(CITY)
0020/1115
0020/0566 EIGHTEENTH ST
(CITY)
015" DIA CIRC CONCR
0020/0290 LEN=0279 INSTALLED UNKN
002490 FT 1 0 00146 7 00 0024+73
SEVENTEENTH ST
(CITY)
0020/0000 LENGTH(AH 2981 BK 2490)
SIXTEENTH ST
(CITY)
0010/1947
FIFTEENTH ST
(CITY)
0010/1330
0010/0886 FOURTEENTH ST
(CITY)
0010/0467 SPRUCE ST
(CITY)
NC PERKIOMEN AV
CHESTNUT ST
(SR2004 SEG 0020/1829)
PERKIOMEN AV
(SR2021 SEG 0080/0000)
MFC BEGIN = B
0010/0000 LENGTH(AH 2490 BK 0000)

EXTRACT DATE: 12/28/2024 ROADWAY MANAGEMENT SYSTEM PAGE NUMBER: 597
PRINT DATE: 12/30/2024 SLD COUNTY/SR - ANNUAL PRINT COUNTY: BERKS

DIR: B TOTAL LEN: 4.111 MI. DIST: 05-1 SR: 2053
LEFT MUN: EARL T RIGHT MUN: EARL T

	021704 FT		021704 FT	INTER-AHD	SCHOOL HOUSE RD (T616)
CHAPEL RD (T671)			0080/2445		PHILADELPHIA AV (SR0073 SEG 0320/0695)
	0080/2314	==			
		---	0080/2285		018 "DIA CIRC METAL LEN=0030 INSTALLED UNKN
SHENKEL RD (T618)					
	0080/1685	==			
		---	0080/0740		015 "DIA CIRC CONCR LEN=0040 INSTALLED UNKN
	019259 FT		019259 FT		2 0 06034 0 01 0184+35 MOUNTAIN RD (T588)
		==	5 0080/0000		LENGTH(AH 2445 BK 2977) 018 "DIA CIRC CONCR
		---	0074/2615		LEN=0040 INSTALLED UNKN
		---	0074/1100		024 "DIA CIRC METAL LEN=0040 INSTALLED UNKN
		---	0074/0565		018 "DIA CIRC CONCR LEN=0030 INSTALLED UNKN
		---	0074/0037		024 "DIA CIRC CONCR LEN=0050 INSTALLED UNKN
	016282 FT		016282 FT		2 0 06034 0 01 0154+04 SUNSET HILL RD (T603)
		==	5 0074/0000		LENGTH(AH 2977 BK 1574) 024 "DIA CIRC CONCR
		---	0070/1048		LEN=0035 INSTALLED UNKN
		---	0070/0035		018 "DIA CIRC CONCR LEN=0040 INSTALLED UNKN
2 0 06034 0 01 0138+17 014708 FT FURNACE RUN RD			014708 FT		

EXTRACT DATE: 12/28/2024 ROADWAY MANAGEMENT SYSTEM PAGE NUMBER: 596
PRINT DATE: 12/30/2024 SLD COUNTY/SR - ANNUAL PRINT COUNTY: BERKS

DIR: B TOTAL LEN: 4.111 MI. DIST: 05-1 SR: 2053
LEFT MUN: EARL T RIGHT MUN: EARL T

Station	Length	Notes
(T600)	0070/0000	POE
	0060/1467	LENGTH(AH 1574 BK 2291) (APRA) MOBILIFE LONG LANE RD (T626)
012417 FT	0060/0184	018 "DIA CIRC METAL LEN=0035 INSTALLED UNKN
	012417 FT	2 0 06034 0 01 0114+97 POWER LINE RD (T579)
WOODCHOPPERTOWN RD (T501)	0050/2097	0060/0000 LENGTH(AH 2291 BK 2282) 018 "DIA CIRC CONCR LEN=0040 INSTALLED UNKN
	0050/1230	024 "DIA CIRC CONCR LEN=0030 INSTALLED UNKN
010135 FT	010135 FT	2 0 06034 0 00 0090+60 LAUREL RD (T630)
	0050/0000	0040/2844 LENGTH(AH 2282 BK 3333) 018 "DIA CIRC METAL LEN=0035 INSTALLED UNKN
	0040/2520	018 "DIA CIRC METAL LEN=0040 INSTALLED UNKN
	0040/2060	018 "DIA CIRC METAL LEN=0035 INSTALLED UNKN
	0040/1310	016 "DIA CIRC METAL LEN=0030 INSTALLED UNKN
	0040/0933	018 "DIA CIRC METAL LEN=0040 INSTALLED UNKN
ASPEN LN (TWP)	0040/0795	ROBIN RD (TWP)
006802 FT	0040/0048	2 0 06034 0 00 0057+77
	006802 FT	0040/0000 LENGTH(AH 3333 BK 3612) 018 "DIA CIRC METAL LEN=0035 INSTALLED UNKN
	0030/3484	018 "DIA CIRC METAL LEN=0035 INSTALLED UNKN
	0030/3312	018 "DIA CIRC METAL LEN=0035 INSTALLED UNKN

EXTRACT DATE: 12/28/2024 ROADWAY MANAGEMENT SYSTEM PAGE NUMBER: 595
PRINT DATE: 12/30/2024 SLD COUNTY/SR - ANNUAL PRINT COUNTY: BERKS

DIR: B TOTAL LEN: 4.111 MI. DIST: 05-1 SR: 2053
LEFT MUN: EARL T RIGHT MUN: EARL T

LOST WOODS RD
(TWP)

0030/3280

==

0030/2578 018 "DIA CIR PLASTIC
LEN=0045 INSTALLED UNKN
0030/2255 018 "DIA CIRC METAL
LEN=0035 INSTALLED UNKN
0030/1927 012 "DIA CIRC METAL
LEN=0030 INSTALLED UNKN

0030/1167 018 "DIA CIRC METAL
LEN=0035 INSTALLED UNKN
ALICE CT
0030/1110 (TWP)

0030/0793 018 "DIA CIRC METAL
LEN=0035 INSTALLED UNKN
003190 FT

2 0 06034 0 00 0020+84 003190 FT
MANATAWNY RD
(SR2051 SEG 0010/0000) 0030/0000

NC LONGVIEW RD
MFC BEGIN = E
0030/0000 LENGTH(AH 3612 BK 2087)
TROUT RUN
STRUCTURE LENGTH 12 FT
0020/1820 BMSID 06/2053/0020/1820
072 "DIA CIRC METAL
0020/1786 LEN=0030 INSTALLED UNKN

0020/0826 018 "DIA CIRC METAL
LEN=0035 INSTALLED UNKN

001103 FT

0020/0003 016 "DIA CIRC METAL
LEN=0035 INSTALLED UNKN
001103 FT 2 0 06034 0 00 0000+00
EARL RD
(T870)

0020/0000 LENGTH(AH 2087 BK 1103)
018 "DIA CIRC METAL
0010/1081 LEN=0035 INSTALLED UNKN
018 "DIA CIRC METAL
0010/0572 LEN=0030 INSTALLED UNKN
018 "DIA CIRC METAL
0010/0246 LEN=0030 INSTALLED UNKN
EARL

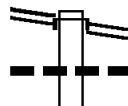
000000 FT

0010/0150 AMITY TOWNSHIP T
000000 FT 2 0 06053 1 00 0000+00
NC MANATAWNY RD
BOYERTOWN PK
(SR0562 SEG 0170/1850)
MFC BEGIN = D
0010/0000 LENGTH(AH 1103 BK 0000)

EXTRACT DATE: 12/28/2024 ROADWAY MANAGEMENT SYSTEM PAGE NUMBER: 594
PRINT DATE: 12/30/2024 SLD COUNTY/SR - ANNUAL PRINT COUNTY: BERKS
DIR: B TOTAL LEN: 4.097 MI. DIST: 05-1 SR: 2051
LEFT MUN: EARL T RIGHT MUN: EARL T

021631 FT

PHILADELPHIA AV
(SR0073 SEG 0290/0811) 0070/3936



021631 FT
INTER-AHD

0070/3936
0070/3549

CLUB RD
(T620)
PHILADELPHIA AV
(SR0073 SEG 0290/0811)
018 " DIA CIRC METAL
LEN=0035 INSTALLED UNKN
SHOEMAKER RD

EXTRACT DATE: 12/28/2024 ROADWAY MANAGEMENT SYSTEM PAGE NUMBER: 593
PRINT DATE: 12/30/2024 SLD COUNTY/SR - ANNUAL PRINT COUNTY: BERKS

DIR: B TOTAL LEN: 4.097 MI. DIST: 05-1 SR: 2051
LEFT MUN: EARL T RIGHT MUN: EARL T

HA FER RD
(T587)

0070/3427

0070/3473 (T669)

0070/3182 BMS EN 06/2051/0070/3170
048"H 00"W MULT METAL
0070/3173 LEN=0035 INSTALLED UNKN
2 0 06156 0 00 0175+72
UNT OYSTERVILLE CREEK
0070/3170 BMSBG 06/2051/0070/3170

018 "DIA CIRC METAL
0070/2357 LEN=0035 INSTALLED UNKN
TOLLHOUSE RD
0070/2218 (T628)
024 "DIA CIRC METAL
0070/2200 LEN=0035 INSTALLED UNKN

018 "DIA CIRC METAL
0070/1487 LEN=0035 INSTALLED UNKN
018 "DIA CIRC METAL
0070/0993 LEN=0035 INSTALLED UNKN
018 "DIA CIRC METAL
0070/0928 LEN=0035 INSTALLED UNKN
018 "DIA CIRC METAL
0070/0489 LEN=0035 INSTALLED UNKN
017695 FT 2 0 06156 0 00 0175+72
018 "DIA CIRC METAL
LEN=0035 INSTALLED UNKN

017695 FT

5 0070/0000 LENGTH(AH 3936 BK 3454)
018 "DIA CIRC METAL
0060/2860 LEN=0035 INSTALLED UNKN
018 "DIA CIRC METAL
0060/2651 LEN=0018 INSTALLED UNKN

018 "DIA CIRC METAL
0060/2023 LEN=0045 INSTALLED UNKN
018 "DIA CIRC METAL
0060/1960 LEN=0040 INSTALLED UNKN
015 "DIA CIRC METAL
0060/1731 LEN=0035 INSTALLED UNKN
018 "DIA CIRC METAL
0060/1538 LEN=0035 INSTALLED UNKN

018 "DIA CIRC METAL
0060/0741 LEN=0035 INSTALLED UNKN
018 "DIA CIRC METAL
0060/0233 LEN=0035 INSTALLED UNKN
014241 FT

2 0 06156 0 00 0144+00 014241 FT

EXTRACT DATE: 12/28/2024 ROADWAY MANAGEMENT SYSTEM PAGE NUMBER: 592
PRINT DATE: 12/30/2024 SLD COUNTY/SR - ANNUAL PRINT COUNTY: BERKS

DIR: B TOTAL LEN: 4.097 MI. DIST: 05-1 SR: 2051
LEFT MUN: OLEY T RIGHT MUN: OLEY T

SPANGSVILLE RD
(T577)

0060/0000

==

0060/0000 LENGTH(AH 3454 BK 2729)

0050/1813

OLEY
EARL T

0050/1649

018 "DIA CIRC PLASTIC
LEN=0050 INSTALLED UNKN
WOODCHOPPERTOWN RD

==

0050/1571

(T579)

0050/1301

018 "DIA CIRC METAL
LEN=0035 INSTALLED UNKN
EARL

0050/0940

OLEY T

0050/0240

BMS EN 06/2051/0050/0217
0 0 00000 0 00 0000+00
FURNACE RUN

0050/0217

BMS BG 06/2051/0050/0217

2 0 06156 0 00 0116+05 011512 FT
KULP RD
(T615)

0050/0000

==

0050/0000 LENGTH(AH 2729 BK 2944)

0040/2575

018 "DIA CIRC METAL
LEN=0035 INSTALLED UNKN

0040/1633

018 "DIA CIRC METAL
LEN=0035 INSTALLED UNKN

0040/1587

018 "DIA CIRC METAL
LEN=0035 INSTALLED UNKN

0040/1271

018 "DIA CIRC METAL
LEN=0035 INSTALLED UNKN

0040/0737

018 "DIA CIRC METAL
LEN=0035 INSTALLED UNKN

0040/0189

018 "DIA CIRC METAL
LEN=0035 INSTALLED UNKN

2 0 06156 0 00 0086+48 008568 FT
FISHER MILL RD
(T575)

0040/0000

==

0040/0000 LENGTH(AH 2944 BK 1834)

0030/0940

018 "DIA CIRC METAL
LEN=0050 INSTALLED UNKN

0030/0667

018 "DIA CIRC METAL
LEN=0040 INSTALLED UNKN

==

0030/0379

UNKNOWN RD
(PRDR)

006734 FT

006734 FT

2 0 06156 0 00 0068+14

0030/0000 LENGTH(AH 1834 BK 3362)

OLEY
EARL T

EXTRACT DATE: 12/28/2024 ROADWAY MANAGEMENT SYSTEM PAGE NUMBER: 591
PRINT DATE: 12/30/2024 SLD COUNTY/SR - ANNUAL PRINT COUNTY: BERKS

DIR: B TOTAL LEN: 4.097 MI. DIST: 05-1 SR: 2051
LEFT MUN: EARL T RIGHT MUN: EARL T

RUBIE LN
(PRDR)

0020/3159

==

---|---

0020/3008

024 "DIA CIRC METAL
LEN=0038 INSTALLED UNKN

---|---

0020/2594

024 "DIA CIRC METAL
LEN=0035 INSTALLED UNKN

---|---

0020/2318

018 "DIA CIRC METAL
LEN=0040 INSTALLED UNKN

---|---

0020/2137

018 "DIA CIRC METAL
LEN=0045 INSTALLED UNKN

---|---

0020/1706

024 "DIA CIRC METAL
LEN=0045 INSTALLED UNKN

---|---

0020/1198

024 "DIA CIRC METAL
LEN=0045 INSTALLED UNKN

---|---

0020/0989

024 "DIA CIRC METAL
LEN=0040 INSTALLED UNKN

---|---

0020/0443

DIENER DR
(TWP)

==

0020/0177

018 "DIA CIRC METAL
LEN=0045 INSTALLED UNKN

---|---

0020/0036

018 "DIA CIRC METAL
LEN=0045 INSTALLED UNKN

---|---

003372 FT

2 0 06156 0 00 0033+95
PARK RD
(T590)

003372 FT

==

S 0020/0000

LENGTH(AH 3362 BK 3372)
018 "DIA CIRC METAL
LEN=0040 INSTALLED UNKN

---|---

0010/3025

018 "DIA CIRC METAL
LEN=0040 INSTALLED UNKN

---|---

0010/2673

018 "DIA CIRC METAL
LEN=0040 INSTALLED UNKN

---|---

0010/1951

018 "DIA CIRC METAL
LEN=0046 INSTALLED UNKN

==

0010/1914

PARK RD
(T590)

---|---

0010/1732

018 "DIA CIRC METAL
LEN=0046 INSTALLED UNKN

---|---

0010/1513

018 "DIA CIRC METAL
LEN=0045 INSTALLED UNKN

---|---

0010/1267

018 "DIA CIRC METAL
LEN=0045 INSTALLED UNKN

000000 FT

000000 FT

2 0 06156 0 00 0000+00
LONGVIEW RD

MANATAWNY RD
(SR2053 SEG 0030/0000) 0010/0000

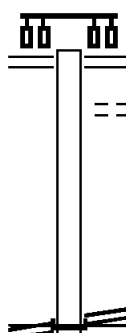
NC MA MANATAWNY RD
MFC BEGIN = D
S 0010/0000 LENGTH(AH 3372 BK 0000)

EXTRACT DATE: 12/28/2024 ROADWAY MANAGEMENT SYSTEM PAGE NUMBER: 590
PRINT DATE: 12/30/2024 SLD COUNTY/SR - ANNUAL PRINT COUNTY: BERKS

DIR: B TOTAL LEN: .128 MI. DIST: 05-1 SR: 2050
LEFT MUN: MT PENN B RIGHT MUN: MT PENN B

000678 FT

000000 FT



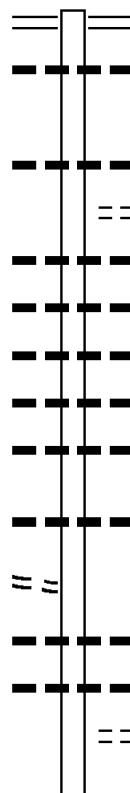
MINERAL SPRINGS RD
{SR2021 SEG 0060/0000}
{SR2021 SEG 0061/0000} 0010/0000

000678 FT TWENTYTHIRD ST
(SR2023 SEG 0010/0312)
0010/0678
UNKNOWN AL
0010/0492 (BORO)
000000 FT 2 0 06223 0 00 0000+00
HOWARD BL
(SR2021 SEG 0061/0000)
(SR2021 SEG 0060/0000)
NC DE NGLER ST
INTER-BK TWENTYSECOND ST
(SR2073 SEG 0011/0434)
MFC BEGIN = D
0010/0000 LENGTH(AH 0678 BK 0000)

EXTRACT DATE: 12/28/2024 ROADWAY MANAGEMENT SYSTEM PAGE NUMBER: 589
PRINT DATE: 12/30/2024 SLD COUNTY/SR - ANNUAL PRINT COUNTY: BERKS

DIR: B TOTAL LEN: 9.227 MI. DIST: 05-1 SR: 2049
LEFT MUN: COLEBROOKDALE T RIGHT MUN: COLEBROOKDALE T

048717 FT



048717 FT READING AV
0190/2382 (SR0562 SEG 0260/2563)
036 "DIA CIRC CONCR
0190/2295 LEN=0050 INSTALLED UNKN

0190/1386 024 "DIA CIRC METAL
LEN=0035 INSTALLED UNKN
POPODICKON DR
0190/1379 (T691)
012 "DIA CAST IRON
LEN=0035 INSTALLED UNKN
024 "DIA CIRC METAL
0190/1163 LEN=0035 INSTALLED UNKN
015 "DIA CIRC CONCR
0190/0979 LEN=0035 INSTALLED UNKN
018 "DIA CIRC METAL
0190/0909 LEN=0035 INSTALLED UNKN
015 "DIA CIRC METAL
0190/0800 LEN=0035 INSTALLED UNKN

018 "DIA CIRC METAL
0190/0094 LEN=0075 INSTALLED UNKN
046335 FT
NC WATER ST
5 0190/0000 LENGTH(AH 2382 BK 1678)
036 "DIA CIRC METAL
0180/1413 LEN=0045 INSTALLED UNKN
018 "DIA CIRC METAL
0180/1265 LEN=0150 INSTALLED UNKN
PHEASANT RUN RD
0180/1149 (TWP)

2 0 06106 0 00 0023+55 046335 FT
IRONSTONE DR
(T671) 0190/0000

EXTRACT DATE: 12/28/2024 ROADWAY MANAGEMENT SYSTEM PAGE NUMBER: 588
PRINT DATE: 12/30/2024 SLD COUNTY/SR - ANNUAL PRINT COUNTY: BERKS

DIR: B TOTAL LEN: 9.227 MI. DIST: 05-1 SR: 2049
LEFT MUN: COLEBROOKDALE T RIGHT MUN: COLEBROOKDALE T

2 0 06106 0 00 0040+07 044657 FT
FUNK RD
(SR2045 SEG 0010/0000) 0180/0000

IRONSTONE DR
(T671) 0170/2844

JOHNSON RD
(T368) 041221 FT
0170/0000

JOHNSON RD
(T690) 0160/0226

044657 FT

5 0180/0000 LENGTH(AH 1678 BK 3436)
0170/3225 BMS EN 06/2049/0170/3208
0 0 00000 0 00 0000+00

0170/3208 TR. IRONSTONE
BMSBG 06/2049/0170/3208

NC IRONSTONE DR

018 "DIA CIRC METAL
LEN=0035 INSTALLED UNKN

048 "H 36 "W CON BOX CUL
LEN=0035 INSTALLED UNKN

0170/2708 TRIB TO IRONSTONE CREEK
STRUCTURE LENGTH 14 FT

0170/2487 BMSID 06/2049/0170/2487

018 "DIA CIRC METAL
LEN=0035 INSTALLED UNKN

0170/2294 018 "DIA CIRC METAL
LEN=0040 INSTALLED UNKN

0170/2103 018 "DIA CIR PLASTIC
LEN=0035 INSTALLED 1998

0170/1900 018 "DIA CIRC METAL
LEN=0035 INSTALLED UNKN

0170/1426 FRECON RD
(T669)

0170/0905 018 "DIA CIRC METAL
LEN=0035 INSTALLED UNKN

0170/0863 018 "DIA CIRC METAL
LEN=0035 INSTALLED UNKN

0170/0584 018 "DIA CIRC METAL
LEN=0035 INSTALLED 2004

0170/0241 2 0 06053 0 02 0209+92
041221 FT FRECON RD
(T669)

5 0170/0000 LENGTH(AH 3436 BK 2661)

048 "DIA CIRC METAL
LEN=0035 INSTALLED 1998

0160/2661 POPLAR RD
(T368)

0160/2056 018 "DIA CIRC METAL
LEN=0035 INSTALLED UNKN

0160/1088 018 "DIA CIRC METAL
LEN=0040 INSTALLED UNKN

0160/0744 021 "H 15 "W METAL ARCH

EXTRACT DATE: 12/28/2024 ROADWAY MANAGEMENT SYSTEM PAGE NUMBER: 587
PRINT DATE: 12/30/2024 SLD COUNTY/SR - ANNUAL PRINT COUNTY: BERKS

DIR: B TOTAL LEN: 9.227 MI. DIST: 05-1 SR: 2049
LEFT MUN: COLEBROOKDALE T RIGHT MUN: COLEBROOKDALE T

2 0 06053 0 02 0183+25 038560 FT
MOUNTAIN RD
(T644) 0160/0000

GRANDVIEW RD
(T624) 0150/0366
036277 FT

2 0 06053 0 02 0145+12 034434 FT
LAUREL RD
(T630) 0140/0000

Station	Length	Material	Installation
0160/0208	LEN=0040	INSTALLED	2004
038560 FT			
0160/0000	LENGTH(AH 2661 BK 2283)		
0150/2251	LEN=0050	INSTALLED	2002
0150/1939	LEN=0040	INSTALLED	UNKN
0150/1454	LEN=0030	INSTALLED	UNKN
0150/1370	LEN=0040	INSTALLED	UNKN
0150/0999	LEN=0035	INSTALLED	UNKN
0150/0717	LEN=0040	INSTALLED	1998
0150/0610	LEN=0035	INSTALLED	UNKN
0150/0300	LEN=0035	INSTALLED	UNKN
036277 FT			
0150/0000	LENGTH(AH 2283 BK 1843)		
0140/1823	LEN=0035	INSTALLED	UNKN
0140/1753	LEN=0040	INSTALLED	UNKN
0140/1651	LEN=0040	INSTALLED	UNKN
0140/1048	LEN=0040	INSTALLED	UNKN
0140/0823	LEN=0040	INSTALLED	UNKN
0140/0473	LEN=0040	INSTALLED	UNKN
034434 FT			
0140/0000	LENGTH(AH 1843 BK 3663)		
0130/3655	LEN=0080	INSTALLED	UNKN
0130/3354	LEN=0040	INSTALLED	UNKN
0130/3142	LEN=0040	INSTALLED	UNKN

DIR: B TOTAL LEN: 9.227 MI. DIST: 05-1 SR: 2049
LEFT MUN: EARL T RIGHT MUN: EARL T

EXTRACT DATE: 12/28/2024 ROADWAY MANAGEMENT SYSTEM PAGE NUMBER: 585
PRINT DATE: 12/30/2024 SLD COUNTY/SR - ANNUAL PRINT COUNTY: BERKS

DIR: B TOTAL LEN: 9.227 MI. DIST: 05-1 SR: 2049
LEFT MUN: EARL T RIGHT MUN: EARL T

		0100/0682	LEN=0035	INSTALLED UNKN
			018 "DIA	CIRC METAL
022965 FT		0100/0564	LEN=0035	INSTALLED UNKN
		022965 FT	2 0 06053	0 00 0029+58
		0100/0000	LENGTH(AH	2829 BK 2980)
EARL RD (T871)	0090/1309	0090/1311	018 "DIA	CIRC METAL
			LEN=0045	INSTALLED UNKN
		0090/0395	021 "H 15 "W	METAL ARCH
			LEN=0060	INSTALLED 2002
019985 FT		0090/0150	EARL	
		019985 FT	AMITY TOWNSHIP T	
			2 0 06053	0 00 0000+00
			BOYERTOWN PK	
			(SR0562 SEG	0180/0000)
			NC POWDER MILL HOLLOW RD	
		INTER-BK	BOYERTOWN PK	
			(SR0562 SEG	0180/0000)
019985 FT		0090/0000	LTH AH	002980 BK 000100
		019985 FT		
		7084/0000	LTH AH	000100 BK 001429
BOYERTOWN PK (SR0562 SEG 0170/2385)	0080/1429	INTER-AHD	BOYERTOWN PK	
		0080/1429	(SR0562 SEG	0170/2385)
		0080/0589	015 "H 12 "W	CON BOX CUL
			LEN=0035	INSTALLED UNKN
		0080/0313	015 "DIA	CIRC CONCR
			LEN=0040	INSTALLED UNKN
		0080/0259	WINDING CREEK DR	
			(TWP)	
		0080/0045	018 "DIA	CIRC CONCR
		018556 FT	LEN=0035	INSTALLED UNKN
2 0 06109 0 00 0050+65	018556 FT			
SPOTTS MILL RD (T622)	0080/0000	0080/0000	LENGTH(AH	1429 BK 2584)
		0070/2358	BMS EN 06/2049/0070/2202	
			0 0 00000 0 00 0000+00	
			MANATAWNY CK	
		0070/2202	BMSBG 06/2049/0070/2202	
			024 "DIA	CIRC CONCR
		0070/1832	LEN=0045	INSTALLED UNKN
			015 "DIA	CIRC CONCR
		0070/1607	LEN=0035	INSTALLED UNKN
			015 "DIA	CIRC CONCR

EXTRACT DATE: 12/28/2024 ROADWAY MANAGEMENT SYSTEM PAGE NUMBER: 584
PRINT DATE: 12/30/2024 SLD COUNTY/SR - ANNUAL PRINT COUNTY: BERKS

DIR: B TOTAL LEN: 9.227 MI. DIST: 05-1 SR: 2049
LEFT MUN: AMITY TOWNSHIP T RIGHT MUN: AMITY TOWNSHIP T

		0070/1311	LEN=0035	INSTALLED UNKN
	015972 FT			
		015972 FT	2 0 06109 0 00 0025+09	
		0070/0000	LENGTH(AH 2584 BK 2498)	
			036 "DIA CIRC METAL	
		0060/2182	LEN=0035	INSTALLED UNKN
		0060/0521	018 "DIA CIRC METAL	
			LEN=0035	INSTALLED UNKN
2 0 06109 0 00 0000+00	013474 FT			
OLD SWEDE RD				
(SR0662 SEG 0080/0000)	0060/0000			
	013474 FT			
		013474 FT	OLD SWEDE RD	
			(SR0662 SEG 0080/0000)	
		7054/0000	OLD AIRPORT RD	
			(T635)	
		0060/0000	LTH AH 002498 BK 000100	
		013474 FT		
		7054/0000	LTH AH 000100 BK 003008	
			OLD AIRPORT RD	
			(T635)	
			WEAVERTOWN RD	
		0050/3008	(T710)	
		0050/1118	018 "DIA CIRC CONCR	
			LEN=0035	INSTALLED UNKN
			ROSECLIFF DR	
		0050/0727	(TWP)	
			030 "DIA CIRC METAL	
		0050/0167	LEN=0035	INSTALLED UNKN
	010466 FT			
		010466 FT	2 0 06187 0 00 0104+33	
		0050/0000	LENGTH(AH 3008 BK 2521)	
		0040/1310	ROSECLIFF DR	
			(TWP)	
		0040/1250	018 "DIA CIRC METAL	
			LEN=0040	INSTALLED UNKN
2 0 06187 0 00 0079+30	007945 FT			
		007945 FT		

EXTRACT DATE: 12/28/2024 ROADWAY MANAGEMENT SYSTEM PAGE NUMBER: 583
PRINT DATE: 12/30/2024 SLD COUNTY/SR - ANNUAL PRINT COUNTY: BERKS

DIR: B TOTAL LEN: 9.227 MI. DIST: 05-1 SR: 2049
LEFT MUN: AMITY TOWNSHIP T RIGHT MUN: AMITY TOWNSHIP T

HILL RD (T443)	0040/0000	==	5 0040/0000	LENGTH(AH 2521 BK 2464)
		---	0030/1197	024 "DIA CIRC CONCR LEN=0040 INSTALLED UNKN
	005481 FT		005481 FT	2 0 06187 0 00 0054+67 MORLATTON RD
		==	5 0030/0000	(T443) LENGTH(AH 2464 BK 2422)
		---	0020/1888	024 "DIA CIRC CONCR LEN=0045 INSTALLED UNKN
		==	0020/1337	RUSSELL AV (T657)
HILL DR (T666)	0020/0386 003059 FT	==	003059 FT	2 0 06187 0 00 0030+37 MAGNOLIA DR
		==	5 0020/0000	(T656) LENGTH(AH 2422 BK 3059)
		---	0010/2942	018 "DIA CIRC CONCR LEN=0035 INSTALLED UNKN
LOYALSOCK DR (TWP)	0010/2430	==		POPLAR DR (T655)
		==	0010/2022	HOLLY DR (T651)
		==	0010/1230	WELSH DR (T649)
TO SR 0422/0621 SH (CONN)	0010/0331	==	0010/0609	BENJAMIN FRANKLIN HW (SR0422 SEG 0621/0794)
	000000 FT	==	0010/0209	2 0 06187 0 00 0000+00 D AIRPORT RD
		==	000000 FT	BENJAMIN FRANKLIN HW (SR0422 SEG 0621/0794)
		==		(SR0422 SEG 0620/0898)
		==	5 0010/0000	MFC BEGIN = D LENGTH(AH 3059 BK 0000)

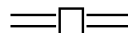
EXTRACT DATE: 12/28/2024 ROADWAY MANAGEMENT SYSTEM PAGE NUMBER: 582
PRINT DATE: 12/30/2024 SLD COUNTY/SR - ANNUAL PRINT COUNTY: BERKS

DIR: B TOTAL LEN: .961 MI. DIST: 05-1 SR: 2048
LEFT MUN: WASHINGTON T RIGHT MUN: WASHINGTON T

	005066 FT		005066 FT		NIANTIC RD
			INTER-AHD		(TWP)
			0020/2312		018 "DIA CIRC METAL
			0020/1846		LEN=0033 INSTALLED UNKN
APPLE ST					
(TWP)	0020/1107	==			
	002754 FT		0020/0360		012"H 48"W CONCR ARCH
			002754 FT		LEN=0030 INSTALLED UNKN
					1 1 00975 0 00 0024+97
					018 "DIA CIRC METAL
					LEN=0050 INSTALLED UNKN
PINE ST					COUNTY LINE RD
(T668)	0020/0000	==	0020/0000		(T668)
					LENGTH(AH 2318 BK 2754)
			0010/2518		042 "DIA CIRC METAL
					LEN=0010 INSTALLED 2007
			0010/1444		SHULTZ LN
					(PRDR)
VICTORIA DR	0010/1176	==			
(TWP)			0010/1055		036 "DIA CIRC METAL
					LEN=0031 INSTALLED UNKN
			0010/0575		SCHOOL EXIT RD
					(GOVT)
			0010/0533		018 "DIA CIRC CONCR
					LEN=0030 INSTALLED 2001
					SCHOOL ENTR RD
			0010/0309		(GOVT)
000000 FT			000000 FT		1 1 00975 0 00 0050+69
					NC NIANTIC RD
					NEW 100
					(SR0100 SEG 0090/1948)
			0010/0000		MFC BEGIN = E
					LENGTH(AH 2754 BK 0000)

EXTRACT DATE: 12/28/2024 ROADWAY MANAGEMENT SYSTEM PAGE NUMBER: 581
PRINT DATE: 12/30/2024 SLD COUNTY/SR - ANNUAL PRINT COUNTY: BERKS
DIR: B TOTAL LEN: .960 MI. DIST: 05-1 SR: 2047
LEFT MUN: AMITY TOWNSHIP T RIGHT MUN: AMITY TOWNSHIP T

005071 FT



005071 FT BEN FRANKLIN HW
0020/1746 (SR0422 SEG 0600/0000)

EXTRACT DATE: 12/28/2024 ROADWAY MANAGEMENT SYSTEM PAGE NUMBER: 580
PRINT DATE: 12/30/2024 SLD COUNTY/SR - ANNUAL PRINT COUNTY: BERKS

DIR: B TOTAL LEN: .960 MI. DIST: 05-1 SR: 2047
LEFT MUN: AMITY TOWNSHIP T RIGHT MUN: AMITY TOWNSHIP T

1 0 00663 0 00 0037+02 003325 FT
MONOCACY CREEK RD
(SR2025 SEG 0280/1611) 0020/0000
003325 FT

PENNSYLVANIA AV
(T626) 0010/2456

SCHOOL ST
(T423) 0010/0442
000000 FT

MAIN ST
(SR0724 SEG 0312/2453) 0010/0000

0020/1337 048 "DIA CIRC METAL
LEN=0040 INSTALLED UNKN
HILLVIEW RD
(T414)
0020/0183 018 "DIA CIRC METAL
LEN=0037 INSTALLED UNKN
0020/0166 NC MO NOCACY RD
INTER-BK MONOCACY CREEK RD
003325 FT (SR2025 SEG 0280/1611)
MFC BEGIN = E
5 0020/0000 LTH AH 001746 BK 000100
003325 FT
7014/0000 LTH AH 000100 BK 003325
INTER-AHD MONOCACY CREEK RD
(SR2025 SEG 0300/0000)
MONOCACY CREEK RD
(SR2025 SEG 0300/0000)
0010/3325
0010/3209 MILL RACE
STRUCTURE LENGTH 12 FT
0010/3197 BMSID 06/2047/0010/3197
0010/3057 BMSSEN 06/2047/0010/2997
0 0 00000 0 00 0000+00
MONOCACY CK.
0010/2997 BMSBG 06/2047/0010/2997
0010/2991 BMSSEN 06/2047/0010/2973
0 0 00000 0 00 0000+00
MONOCACY CK.
0010/2973 BMSBG 06/2047/0010/2973
0010/2168 (AAR 589965N)#TRKS 02
015"H 21"W ELLIP METAL
LEN=0040 INSTALLED UNKN
0010/1828 BMSSEN 06/2047/0010/0913
0010/1270 AMITY TOWNSHIP
0010/1192 UNION T
0 0 00000 0 00 0000+00
SCHUYLKILL R
0010/0913 BMSBG 06/2047/0010/0913
000000 FT 1 0 00663 0 00 0000+00
MAIN ST
(SR0724 SEG 0312/2453)
NC MA IN ST
MFC BEGIN = D
5 0010/0000 LENGTH(AH 3325 BK 0000)

EXTRACT DATE: 12/28/2024 ROADWAY MANAGEMENT SYSTEM PAGE NUMBER: 579
PRINT DATE: 12/30/2024 SLD COUNTY/SR - ANNUAL PRINT COUNTY: BERKS

DIR: B TOTAL LEN: 1.109 MI. DIST: 05-1 SR: 2046
LEFT MUN: WASHINGTON T RIGHT MUN: WASHINGTON T

AUDREY DR
(T960)

005854 FT

0020/0847

003368 FT

000000 FT

005854 FT
INTER-AHD HOFFMANSVILLE RD
0020/2486 (TWP)
018 "DIA CIRC METAL
0020/2482 LEN=0040 INSTALLED UNKN

0020/1405 COUNTY LINE RD
(T668)
018 "DIA CIR PLASTIC
0020/1394 LEN=0040 INSTALLED UNKN

0020/0071 018 "DIA CIRC METAL
LEN=0040 INSTALLED UNKN
003368 FT 2 0 06033 0 00 0024+88
5 0020/0000 LENGTH(AH 2486 BK 3368)

0010/2755 018 "DIA CIRC METAL
LEN=0040 INSTALLED UNKN

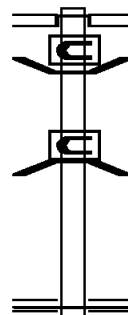
0010/1790 PASSMORE RD
(T844)

000000 FT 2 0 06033 0 00 0058+61
NC HOFFMANSVILLE RD
NEW 100
(SR0100 SEG 0070/0000)
MFC BEGIN = C
5 0010/0000 LENGTH(AH 3368 BK 0000)

EXTRACT DATE: 12/28/2024 ROADWAY MANAGEMENT SYSTEM PAGE NUMBER: 578
 PRINT DATE: 12/30/2024 SLD COUNTY/SR - ANNUAL PRINT COUNTY: BERKS
 DIR: B TOTAL LEN: .087 MI. DIST: 05-1 SR: 2045
 LEFT MUN: COLEBROOKDALE T RIGHT MUN: COLEBROOKDALE T

000460 FT

000000 FT



000460 FT
 INTER-AHD FUNK RD
 (T656)
 PHILADELPHIA AV
 0010/0460 (SR0073 SEG 0400/0000)
 0010/0373 BMS EN 06/2045/0010/0350
 2 0 06053 0 02 0248+07
 BRIDGE CLOSED
 TR. IRONSTONE
 0010/0350 BMSBG 06/2045/0010/0350
 000000 FT 2 0 06053 0 02 0244+53
 NC FUNK RD
 IRONSTONE DR
 (SR2049 SEG 0180/0000)
 MFC BEGIN = D
 0010/0000 LENGTH(AH 0460 BK 0000)

EXTRACT DATE: 12/28/2024 ROADWAY MANAGEMENT SYSTEM PAGE NUMBER: 577
PRINT DATE: 12/30/2024 SLD COUNTY/SR - ANNUAL PRINT COUNTY: BERKS

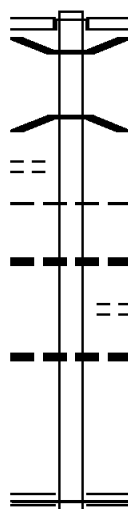
DIR: B TOTAL LEN: .229 MI. DIST: 05-1 SR: 2044
LEFT MUN: WASHINGTON T RIGHT MUN: WASHINGTON T

PHEASANT RD
(TWP)

001211 FT

0010/0639

000000 FT



001211 FT
INTER-AHD

0010/1211
0010/0802

0010/0741

0010/0600

0010/0279

0010/0178

0010/0136

000000 FT
NC MI

0010/0000

EHST RD
(TWP)
SR 0100 SH
(SR0100 SEG 0050/0000)
BMS EN 06/2044/0010/0741
0 0 00000 0 00 0000+00
W.BR. SWAMP
BMSBG 06/2044/0010/0741

WASHINGTON
BECHTELSTVILLE BOROUGH B
036 "DIA CIRC METAL
LEN=0035 INSTALLED UNKN
UNKNOWN RD
(PRDR)
018 "DIA CIRC CONCR
LEN=0050 INSTALLED UNKN
2 0 06195 0 00 0000+00
LL ST
MAIN ST
(SR2069 SEG 0070/1512)
MFC BEGIN = E
LENGTH(AH 1211 BK 0000)

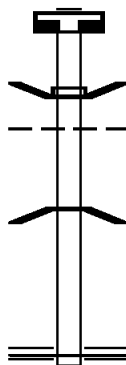
EXTRACT DATE: 12/28/2024 ROADWAY MANAGEMENT SYSTEM PAGE NUMBER: 576
PRINT DATE: 12/30/2024 SLD COUNTY/SR - ANNUAL PRINT COUNTY: BERKS

DIR: B TOTAL LEN: .021 MI. DIST: 05-1 SR: 2043
LEFT MUN: EXETER T RIGHT MUN: EXETER T

000112 FT

000000 FT

DANIEL BOONE RD
(SR2041 SEG 0050/0000) 0010/0000



000112 FT
7012/0000 LENGTH(AH 3793 BK 0112)
BMSSEN 06/2043/0010/0083
INTER-AHD OLD TULPEHOCKEN RD
0010/0112 (TWP)
EXETER
0010/0086 AMITY TOWNSHIP T
0 0 00000 0 00 0000+00
MONOCACY CK.
0010/0083 BMSBG 06/2043/0010/0083
000000 FT 2 0 06107 0 01 0119+80
NC OLD TULPEHOCKEN RD
WEAVERTOWN RD
(SR2041 SEG 0050/0000)
MFC BEGIN = D
0010/0000 LENGTH(AH 0112 BK 0000)

EXTRACT DATE: 12/28/2024 ROADWAY MANAGEMENT SYSTEM PAGE NUMBER: 575
PRINT DATE: 12/30/2024 SLD COUNTY/SR - ANNUAL PRINT COUNTY: BERKS

DIR: B TOTAL LEN: 1.122 MI. DIST: 05-1 SR: 2042
LEFT MUN: DOUGLASS TWP T RIGHT MUN: DOUGLASS TWP T

005925 FT

005925 FT FARMINGTON AV
0020/2410 (SR2040 SEG 0030/0861)

0020/1087 BMS EN 06/2042/0020/1074
0 0 00000 0 00 0000+00
TRIB. TO IRONSTONE CREE
0020/1074 BMSBG 06/2042/0020/1074
048 "DIA CIRC METAL
0020/1049 LEN=0050 INSTALLED UNKN
WINDING RD
0020/0841 (T482)

0020/0803 BMS EN 06/2042/0020/0763
BRIDGE POSTED (TONS)
2 0 06104 0 00 0043+00
SGL 25 COMB 40
IRONSTONE CK

0020/0763 BMSBG 06/2042/0020/0763
018 "DIA CIRC METAL

003515 FT

0020/0444 LEN=0035 INSTALLED UNKN
003515 FT 2 0 06104 0 00 0035+23
(AAR 589500C)#TRKS 01

0020/0000 LENGTH(AH 2410 BK 3515)

0010/3106 018 "DIA CIRC METAL
LEN=0040 INSTALLED UNKN

0010/2378 024 "DIA CIRC METAL
LEN=0030 INSTALLED UNKN

0010/2060 024 "DIA CIRC METAL
LEN=0035 INSTALLED UNKN

0010/0879 024 "DIA CIRC METAL
LEN=0045 INSTALLED UNKN

0010/0302 036 "DIA CIRC METAL
LEN=0030 INSTALLED UNKN

000000 FT

000000 FT 2 0 06104 0 00 0000+00
NC GR

RESHVILLE RD
READING AV
(SR0562 SEG 0240/2042)

INTER-BK (TWP)
EDGE HILL RD

MFC BEGIN = D
0010/0000 LENGTH(AH 3515 BK 0000)

EXTRACT DATE: 12/28/2024 ROADWAY MANAGEMENT SYSTEM PAGE NUMBER: 574
PRINT DATE: 12/30/2024 SLD COUNTY/SR - ANNUAL PRINT COUNTY: BERKS

DIR: B TOTAL LEN: 3.063 MI. DIST: 05-1 SR: 2041
LEFT MUN: AMITY TOWNSHIP T RIGHT MUN: AMITY TOWNSHIP T

016174 FT

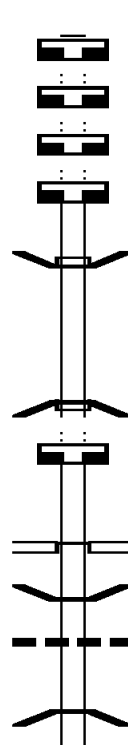
016174 FT

016174 FT

016174 FT

016165 FT

016165 FT



016174 FT

7100/0000

016174 FT

7090/0000

016174 FT

7080/0000

016174 FT

7072/0000

INTER-AHD

0070/0009

016165 FT

INTER-BK

S

0070/0000

016165 FT

7062/0000

INTER-AHD

0060/1765

0060/1126

0060/1120

0060/1114

LENGTH(AH 2790 BK 1757)

LENGTH(AH 1757 BK 3345)

LENGTH(AH 3345 BK 2768)

LENGTH(AH 2768 BK 0009)

BMSBN 06/2041/0070/0000

E WEAVERTOWN RD

(T710)

1 1 00954 0 00 0048+45

W WEAVERTOWN RD

(T710)

TRIB TO MONOCACY CREEK

BMSBG 06/2041/0070/0000

LENGTH(AH 0009 BK 0607)

LENGTH(AH 0607 BK 1765)

W WEAVERTOWN RD

(T710)

LIMEKILN RD

(SR2025 SEG 0210/0000)

BMSBN 06/2041/0060/1114

036 "DIA CIR UNKNOWN

LEN=0025 INSTALLED UNKN

0 0 00000 0 00 0000+00

TRIB. MONOCACY CREEK

BMSBG 06/2041/0060/1114

EXTRACT DATE: 12/28/2024 ROADWAY MANAGEMENT SYSTEM PAGE NUMBER: 573
PRINT DATE: 12/30/2024 SLD COUNTY/SR - ANNUAL PRINT COUNTY: BERKS

DIR: B TOTAL LEN: 3.063 MI. DIST: 05-1 SR: 2041
LEFT MUN: AMITY TOWNSHIP T RIGHT MUN: AMITY TOWNSHIP T

014400 FT

014400 FT 1 1 00954 0 00 0024+53
S 0060/0000 LENGTH(AH 1765 BK 2486)

MEETING HOUSE RD
(T465)

0050/0477

1 1 00954 0 00 0000+00 011914 FT
OLD TULPEHOCKEN RD
(SR2043 SEG 0010/0000) 0050/0000

2 0 06107 0 01 0083+83 008296 FT
DANIEL BOONE RD
(T458) 0040/0000

0050/1125 018 "DIA CIRC METAL
LEN=0040 INSTALLED UNKN
0050/0965 018 "DIA CIRC METAL
LEN=0030 INSTALLED UNKN
0050/0639 016 "DIA CIRC METAL
LEN=0030 INSTALLED UNKN
072"H 73"W STRUCTURE +
0050/0510 LEN=0030 INSTALLED UNKN
== NC WEAVERTOWN RD
C BMSBN 06/2041/0050/0406
0050/0472 0 0 00000 0 00 0000+00
BRIDGE CLOSED
C MONOCACY CK.
0050/0406 BMSBG 06/2041/0050/0406
011914 FT
= S 0050/0000 LENGTH(AH 2486 BK 3618)
0040/3220 018 "DIA CIRC METAL
LEN=0030 INSTALLED UNKN
0040/2029 018 "DIA CIRC METAL
LEN=0035 INSTALLED UNKN
== BROWNS MILL RD
0040/0915 (T465)
-- AMITY TOWNSHIP
0040/0617 EXETER T
008296 FT
= S 0040/0000 LENGTH(AH 3618 BK 3052)
0030/3051 018 "DIA CIRC METAL
LEN=0035 INSTALLED UNKN
0030/2761 018 "DIA CIRC METAL
LEN=0050 INSTALLED UNKN
0030/2343 018 "DIA CIRC METAL
LEN=0075 INSTALLED UNKN
== VALLEY RD
0030/1887 (TWP)

EXTRACT DATE: 12/28/2024 ROADWAY MANAGEMENT SYSTEM PAGE NUMBER: 572
PRINT DATE: 12/30/2024 SLD COUNTY/SR - ANNUAL PRINT COUNTY: BERKS

DIR: B TOTAL LEN: 3.063 MI. DIST: 05-1 SR: 2041
LEFT MUN: EXETER T RIGHT MUN: EXETER T

					0030/0033	BMS EN 06/2041/0030/0000
	005244 FT				005244 FT	2 0 06107 0 00 0052+63
						OWATIN CREEK
						BMSBG 06/2041/0030/0000
					5 0030/0000	LENGTH(AH 3052 BK 3011)
DANIEL BOONE HOMESTEAD (GOVT)	0020/2271	==			0020/2271	JUGHANDLE RAMP
		---			0020/2200	(SR9401 SEG 0010/0296)
		---			0020/2018	018 "DIA CIRC METAL
		---			0020/1761	LEN=0091 INSTALLED UNKN
		---			0020/1717	JUGHANDLE RAMP
		---				(SR9401 SEG 0010/0000)
		---				095 "DIA CIRC METAL
		---				LEN=0100 INSTALLED UNKN
		---				MOLASSES CK.
		---				STRUCTURE LENGTH 10 FT
		---				BMSID 06/2041/0020/1717
		---			0020/0668	018 "DIA CIRC METAL
		---			0020/0101	LEN=0030 INSTALLED UNKN
	002233 FT	---			002233 FT	018 "DIA CIRC METAL
		---				LEN=0035 INSTALLED UNKN
		---				2 0 06107 0 00 0022+34
		---				EVANGELINE DR
		---			5 0020/0000	(T574)
		---				LENGTH(AH 3011 BK 2233)
		---			0010/2205	018 "DIA CIRC METAL
		---			0010/1672	LEN=0040 INSTALLED UNKN
		---			0010/1625	024 "DIA CIRC METAL
		---				LEN=0030 INSTALLED UNKN
		---				FOURTH AV
		---				(TWP)
		---				BENJAMIN FRANKLIN HW
		---				(SR0422 SEG 0560/2301)
		---				(SR0422 SEG 0561/1794)
		---			0010/0837	
	000000 FT	---			000000 FT	2 0 06107 0 00 0000+00
		---				NC DANIEL BOONE RD
		---				BENJAMIN FRANKLIN HW
		---				(SR0422 SEG 0561/1794)
		---				(SR0422 SEG 0560/2301)
		---				MFC BEGIN = D
		---			5 0010/0000	LENGTH(AH 2233 BK 0000)

EXTRACT DATE: 12/28/2024 ROADWAY MANAGEMENT SYSTEM PAGE NUMBER: 571
PRINT DATE: 12/30/2024 SLD COUNTY/SR - ANNUAL PRINT COUNTY: BERKS

DIR: B TOTAL LEN: 1.613 MI. DIST: 05-1 SR: 2040
LEFT MUN: DOUGLASS TWP T RIGHT MUN: DOUGLASS TWP T

008519 FT

008519 FT
INTER-AHD FARMINGTON AV
0030/3489 (TWP)

024 "DIA CIRC CONCR
0030/2599 LEN=0030 INSTALLED UNKN
COLEBROOKDALE RD
(SR2065 SEG 0060/2181)
NC COLEBROOKDALE RD

GRESHVILLE RD
0030/0861 (SR2042 SEG 0020/2410)
024 "DIA CIRC CONCR
0030/0478 LEN=0035 INSTALLED UNKN
042 "DIA CIRC CONCR
0030/0191 LEN=0040 INSTALLED UNKN
005030 FT

5 0030/0000 LENGTH(AH 3489 BK 2507)

024 "DIA CIRC CONCR
0020/1808 LEN=0030 INSTALLED UNKN
015 "DIA CAST IRON
0020/1284 LEN=0037 INSTALLED UNKN
015 "DIA CAST IRON
0020/0764 LEN=0035 INSTALLED UNKN
018 "DIA CIRC METAL
0020/0583 LEN=0035 INSTALLED UNKN
002523 FT 1 0 00284 0 00 0059+61
5 0020/0000 LENGTH(AH 2507 BK 2523)

0010/1276 BMS EN 06/2040/0010/1226
0 0 00000 0 00 0000+00
IRONSTONE CK
0010/1226 BMSBG 06/2040/0010/1226
NORFOLK SOUTHERN
0010/1096 OVERPASS IS RR X-ING
024 "DIA CIRC CONCR
0010/0683 LEN=0050 INSTALLED UNKN

000000 FT 1 0 00284 0 00 0085+31
NC FARMINGTON AV
READING AV
(SR0562 SEG 0260/0000)
MFC BEGIN = D
5 0010/0000 LENGTH(AH 2523 BK 0000)

1 0 00284 0 00 0034+67 005030 FT
ENGLESVILLE HILL RD
(T482) 0030/0000

002523 FT

000000 FT

EXTRACT DATE: 12/28/2024 ROADWAY MANAGEMENT SYSTEM PAGE NUMBER: 570
PRINT DATE: 12/30/2024 SLD COUNTY/SR - ANNUAL PRINT COUNTY: BERKS

DIR: B TOTAL LEN: .617 MI. DIST: 05-1 SR: 2039
LEFT MUN: EXETER T RIGHT MUN: EXETER T

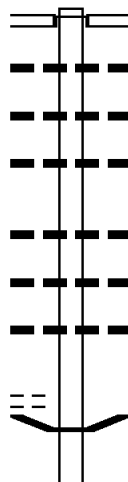
	003260 FT		003260 FT	BENJAMIN FRANKLIN HW (SR2021 SEG 0020/0000) (SR2021 SEG 0021/0000)
			0010/3260	
			0010/3146	018 "DIA CIRC CONCR LEN=0088 INSTALLED UNKN CIRCLE AV (T447)
			0010/2705	
CRESTLINE DR (T491)	0010/2679			
LC TO CRESTLINE DR (CONN)	0010/2533			
			0010/2476	030 "DIA CIRC CONCR LEN=0115 INSTALLED UNKN
			0010/2361	030 "DIA CIRC CONCR LEN=0060 INSTALLED UNKN
			0010/2064	018 "DIA CIRC CONCR LEN=0065 INSTALLED UNKN
			0010/1415	012 "DIA CIRC CONCR LEN=0025 INSTALLED UNKN
			0010/1070	018 "DIA CIR UNKNOWN LEN=0055 INSTALLED UNKN
HEARTHSTONE DR (T523)	0010/1040		0010/1040	HEARTHSTONE CT (T684)
			0010/0586	030 "DIA CIRC CONCR LEN=0085 INSTALLED UNKN
RAMP T RD (SR8048 SEG 0250/0000)	0010/0520			
TO 8048/0250 SH (CONN)	0010/0446			
			0010/0391	BMS EN 06/2039/0010/0210 1 0 00146 1 00 0006+46 US 422 EB
			0010/0210	BMS BG 06/2039/0010/0210 RAMP S RD (SR8048 SEG 0010/0352)
			0010/0101	NC NEVERSINK RD INTER-BK NEVERSINK RD 000000 FT (T480)
1 0 00146 1 00 0004+35 000000 FT FROM 8048/0010 SH (CONN)	0010/0000		0010/0000	MFC BEGIN = C LENGTH(AH 3260 BK 0000)

EXTRACT DATE: 12/28/2024 ROADWAY MANAGEMENT SYSTEM PAGE NUMBER: 569
PRINT DATE: 12/30/2024 SLD COUNTY/SR - ANNUAL PRINT COUNTY: BERKS

DIR: B TOTAL LEN: 1.793 MI. DIST: 05-1 SR: 2038
LEFT MUN: DOUGLASS TWP T RIGHT MUN: DOUGLASS TWP T

009467 FT

2 0 06102 0 02 0163+30 006486 FT
GRIST MILL RD
(T482) 0020/0000



009467 FT
INTER-AHD PINE FORGE RD
(T477)
COLEBROOKDALE RD
(SR2065 SEG 0030/0000)
0020/2981 018" DIA CIRC METAL
0020/2671 LEN=0040 INSTALLED UNKN
018"H 24"W CON BOX CUL
0020/2292 LEN=0035 INSTALLED UNKN
024" DIA CIRC METAL
0020/1871 LEN=0035 INSTALLED UNKN

018" DIA CIRC METAL
0020/1051 LEN=0035 INSTALLED UNKN
024" DIA CIRC METAL
0020/0758 LEN=0040 INSTALLED UNKN
018" DIA CIRC METAL
0020/0375 LEN=0035 INSTALLED UNKN
006486 FT

5 0020/0000 LENGTH(AH 2981 BK 1697)
0010/1380 BMSN 06/2038/0010/1379
2 0 00000 0 00 0000+00
IRONSTONE CK

EXTRACT DATE: 12/28/2024 ROADWAY MANAGEMENT SYSTEM PAGE NUMBER: 568
PRINT DATE: 12/30/2024 SLD COUNTY/SR - ANNUAL PRINT COUNTY: BERKS

DIR: B TOTAL LEN: 1.793 MI.
LEFT MUN: DOUGLASS TWP T

DIST: 05-1 SR: 2038
RIGHT MUN: DOUGLASS TWP T

GLENDAL RD
(T475)

004789 FT

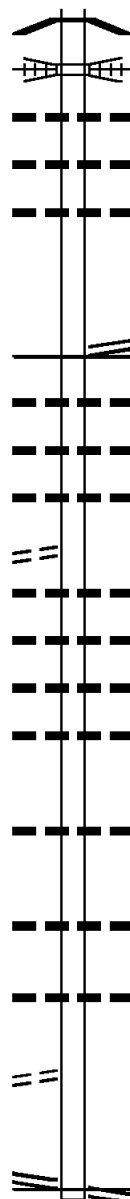
0006/1247

002549 FT

FOR SR 2038 AND 2059
(CONN)

0004/0126

2 0 06102 0 00 0101+89 000000 FT
DOUGLASS DR
(SR2059 SEG 0050/1000) 0004/0000



0010/1334 BMSBG 06/2038/0010/1379
OTHER
0010/1213 OVERPASS IS RR X-ING
010 "DIA CAST IRON
0010/1040 LEN=0030 INSTALLED UNKN
010 "DIA CAST IRON
0010/0860 LEN=0030 INSTALLED UNKN
010 "DIA CAST IRON
0010/0640 LEN=0030 INSTALLED UNKN

004789 FT 2 0 06102 0 01 0145+98
MANATAWNY DR
(SR2036 SEG 0012/0000)
MFC BEGIN = E
5 0010/0000 LENGTH(AH 1697 BK 2240)
024 "DIA CIRC METAL
0006/2121 LEN=0045 INSTALLED UNKN
018 "DIA CIRC METAL
0006/1968 LEN=0040 INSTALLED UNKN
036 "DIA CIRC METAL
0006/1680 LEN=0050 INSTALLED UNKN

0006/1152 012 "DIA CAST IRON
LEN=0045 INSTALLED 2001
024 "DIA CIRC CONCR
0006/1130 LEN=0079 INSTALLED UNKN
018 "DIA CIRC METAL
0006/0776 LEN=0035 INSTALLED UNKN
024 "DIA CIRC METAL
0006/0368 LEN=0050 INSTALLED UNKN
002549 FT 2 0 06102 0 01 0123+30
5 0006/0000 LENGTH(AH 2240 BK 2549)
018 "DIA CIRC METAL
0004/2549 LEN=0035 INSTALLED UNKN

0004/1417 018 "DIA CIRC METAL
LEN=0035 INSTALLED UNKN
0004/0789 018 "DIA CIRC METAL
LEN=0099 INSTALLED UNKN

NC PINE FORGE RD
DOUGLASS DR
000000 FT (SR2059 SEG 0050/1000)
MFC BEGIN = D
5 0004/0000 LENGTH(AH 2549 BK 0000)

EXTRACT DATE: 12/28/2024 ROADWAY MANAGEMENT SYSTEM PAGE NUMBER: 567
PRINT DATE: 12/30/2024 SLD COUNTY/SR - ANNUAL PRINT COUNTY: BERKS

DIR: B TOTAL LEN: .000 MI. DIST: 05-1 SR: 2037
LEFT MUN: DOUGLASS TWP T RIGHT MUN: DOUGLASS TWP T

000000 FT
000000 FT
000000 FT
000000 FT



000000 FT
7040/0000 LENGTH(AH 2695 BK 2501)
000000 FT
7030/0000 LENGTH(AH 2501 BK 1839)
000000 FT
7020/0000 LENGTH(AH 1839 BK 3224)
000000 FT
7010/0000 LENGTH(AH 3224 BK 0000)

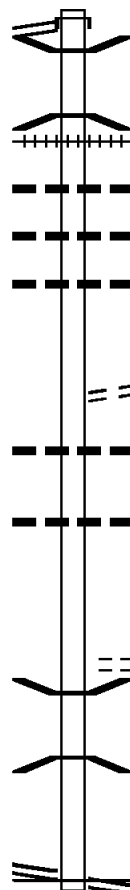
EXTRACT DATE: 12/28/2024 ROADWAY MANAGEMENT SYSTEM PAGE NUMBER: 566
PRINT DATE: 12/30/2024 SLD COUNTY/SR - ANNUAL PRINT COUNTY: BERKS

DIR: B TOTAL LEN: .915 MI. DIST: 05-1 SR: 2036
LEFT MUN: DOUGLASS TWP T RIGHT MUN: DOUGLASS TWP T

COLEBROOKDALE RD 004831 FT
(SR2065 SEG 0020/0000) 0022/2351

002480 FT

2 0 06101 0 00 0152+97 000000 FT
PINE FORGE RD
(SR2038 SEG 0010/0000) 0012/0000



004831 FT
INTER-AHD MANATAWNY DR
0022/2351 (SR2065 SEG 0020/0000)
0022/2291 BMSSEN 06/2036/0022/2118
2 0 06154 0 00 0002+42
MANATAWNY CK
0022/2118 BMSBG 06/2036/0022/2118
0022/1687 (AAR 589507A) #TRKS 01
018 "DIA CIRC METAL
0022/1249 LEN=0040 INSTALLED UNKN
018 "DIA CIR PLASTIC
0022/1183 LEN=0040 INSTALLED UNKN
018 "DIA CIRC METAL
0022/0750 LEN=0040 INSTALLED UNKN
002480 FT 2 0 06154 0 01 0024+60
RATTLESNAKE HILL RD
(T701)
5 0022/0000 LENGTH(AH 2351 BK 2480)
018 "DIA CIRC METAL
0012/2432 LEN=0045 INSTALLED UNKN
008 "DIA CIR PLASTIC
0012/1785 LEN=0045 INSTALLED UNKN
CREEK RD
(T482)
0012/0255 BMSSEN 06/2036/0012/0082
0012/0228 0 0 00000 0 00 0000+00
MANATAWNY CK
0012/0082 BMSBG 06/2036/0012/0082
NC MA MANATAWNY DR
PINE FORGE RD
000000 FT (SR2038 SEG 0010/0000)
MFC BEGIN = D
5 0012/0000 LENGTH(AH 2480 BK 0000)

EXTRACT DATE: 12/28/2024 ROADWAY MANAGEMENT SYSTEM PAGE NUMBER: 565
PRINT DATE: 12/30/2024 SLD COUNTY/SR - ANNUAL PRINT COUNTY: BERKS
DIR: B TOTAL LEN: .000 MI. DIST: 05-1 SR: 2035
LEFT MUN: ST LAWRENCE B RIGHT MUN: ST LAWRENCE B

000000 FT



000000 FT
7010/0000 LENGTH(AH 2494 BK 0000)

EXTRACT DATE: 12/28/2024 ROADWAY MANAGEMENT SYSTEM PAGE NUMBER: 564
PRINT DATE: 12/30/2024 SLD COUNTY/SR - ANNUAL PRINT COUNTY: BERKS

DIR: B TOTAL LEN: .569 MI. DIST: 05-1 SR: 2034
LEFT MUN: ST LAWRENCE B RIGHT MUN: ST LAWRENCE B

BINGAMAN ST
(BORO)

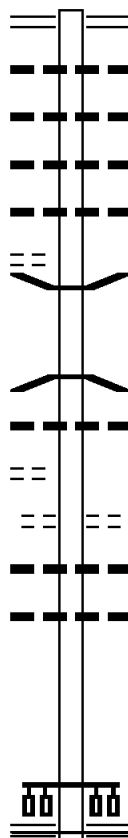
PROSPECT ST
(BORO)

003002 FT

0020/0107
001697 FT

0010/1091

000000 FT



003002 FT ST LAWRENCE AV
0020/1305 (SR0562 SEG 0020/1506)
018 "DIA CIRC METAL
0020/0848 LEN=0015 INSTALLED UNKN
018 "DIA CIRC CONCR
0020/0720 LEN=0060 INSTALLED UNKN
036 "DIA CIRC METAL
0020/0313 LEN=0099 INSTALLED UNKN
016 "DIA CIRC METAL
0020/0124 LEN=0060 INSTALLED UNKN

0020/0053 BMS EN 06/2034/0020/0000
001697 FT 2 0 06211 0 00 0017+01
ANTIETAM CK.
BMSBG 06/2034/0020/0000
5 0020/0000 LENGTH(AH 1305 BK 1697)
048 "DIA CIRC CONCR
0010/1434 LEN=0048 INSTALLED UNKN

0010/0751 PARK VIEW RD
(BORO)
018 "DIA CIRC METAL
0010/0684 LEN=0030 INSTALLED UNKN
018 "DIA CIRC METAL
0010/0642 LEN=0030 INSTALLED UNKN

000000 FT 2 0 06211 0 00 0000+00
NC OL EY TURNPIKE RD
PERKIOMEN AV
(SR2021 SEG 0041/0000)
(SR2021 SEG 0040/0000)

5 0010/0000 MFC BEGIN = D
LENGTH(AH 1697 BK 0000)

EXTRACT DATE: 12/28/2024 ROADWAY MANAGEMENT SYSTEM PAGE NUMBER: 563
PRINT DATE: 12/30/2024 SLD COUNTY/SR - ANNUAL PRINT COUNTY: BERKS

DIR: B TOTAL LEN: 1.946 MI. DIST: 05-1 SR: 2033
LEFT MUN: EXETER T RIGHT MUN: EXETER T

	010273 FT		010273 FT	INTER-AHD	OLEY TURNPIKE RD (TWP)
			0030/3665		BOYERTOWN RD (SR0562 SEG 0040/1890)
HUNTERS RUN BL (TWP)	0030/2770	==			
		==	0030/2143	018 "DIA CIRC METAL LEN=0100 INSTALLED UNKN	
		==	0030/2112	KERR RD (T519)	
			0030/2067	024 "DIA CIRC METAL LEN=0030 INSTALLED UNKN	
			0030/1158	048 "DIA CAST IRON LEN=0027 INSTALLED UNKN	
			0030/0259	018 "DIA CIRC METAL LEN=0032 INSTALLED UNKN	
	006608 FT		0030/0146	018 "DIA CIRC METAL LEN=0060 INSTALLED UNKN	
			006608 FT	2 0 06110 0 00 0066+00 SCOTLAND DR (T662)	
		==	5 0030/0000	LENGTH (AH 3665 BK 3134) 030 "DIA CIRC METAL	
			0020/2813	LEN=0087 INSTALLED UNKN	
			0020/1930	024 "DIA CIRC METAL LEN=0040 INSTALLED UNKN	
		==	0020/1870	CONSTITUTION AV (TWP)	
			0020/1623	024 "DIA CIRC CONCR LEN=0040 INSTALLED UNKN	
GIBRALTAR RD (T434)	0020/1573	==	0020/1573	PENNSYLVANIA AV (TWP)	
		==		024 "DIA CIRC METAL	

EXTRACT DATE: 12/28/2024 ROADWAY MANAGEMENT SYSTEM PAGE NUMBER: 562
PRINT DATE: 12/30/2024 SLD COUNTY/SR - ANNUAL PRINT COUNTY: BERKS

DIR: B TOTAL LEN: 1.946 MI. DIST: 05-1 SR: 2033
LEFT MUN: EXETER T RIGHT MUN: EXETER T

003474 FT

000000 FT

0020/1287	LEN=0030	INSTALLED UNKN
024 "DIA	CIRC METAL	
0020/1074	LEN=0035	INSTALLED UNKN
015 "DIA	CIRC METAL	
0020/0880	LEN=0030	INSTALLED UNKN
018 "DIA	CIR UNKNOWN	
0020/0556	LEN=0045	INSTALLED UNKN
WINGS SPREAD DR		
0020/0250	(T664)	
018 "DIA	CIRC CONCR	
0020/0205	LEN=0060	INSTALLED UNKN
0020/0012	BMS EN 06/2033/0020/0000	
003474 FT	2 0 06110 0 00 0034+66	
	BR. ANTIETAM CREEK	
0020/0000	BMS BG 06/2033/0020/0000	
	LENGTH(AH 3134 BK 3474)	
0010/2551	018 "DIA	CIRC METAL
018 "DIA	CIRC METAL	
0010/2311	LEN=0028	INSTALLED UNKN
0010/1217	024 "DIA	CIRC METAL
LEN=0038	INSTALLED UNKN	
0010/1176	RUGBY RD	
(T630)		
0010/1145	024 "DIA	CIRC METAL
LEN=0035	INSTALLED UNKN	
0010/1063	024 "DIA	CIRC METAL
LEN=0035	INSTALLED UNKN	
0010/0809	FAIRWAY ST	
(T505)		
0010/0730	024 "DIA	CIRC METAL
LEN=0130	INSTALLED UNKN	
020 "DIA	CAST IRON	
LEN=0035	INSTALLED UNKN	
SHELBOURNE RD	JUGHANDLE	
0010/0448	(SR9406 SEG 0500/0692)	
000000 FT	2 0 06110 0 00 0000+00	
NC SH	SHELBOURNE RD	
BENJAMIN FRANKLIN HW		
(SR0422 SEG 0500/1852)		
(SR0422 SEG 0501/1852)		
INTER-BK	SHELBOURNE RD	
(T739)		
MFC BEGIN = D		
0010/0000	LENGTH(AH 3474 BK 0000)	

EXTRACT DATE: 12/28/2024 ROADWAY MANAGEMENT SYSTEM PAGE NUMBER: 561
PRINT DATE: 12/30/2024 SLD COUNTY/SR - ANNUAL PRINT COUNTY: BERKS
DIR: B TOTAL LEN: 6.391 MI. DIST: 05-1 SR: 2032
LEFT MUN: WASHINGTON T RIGHT MUN: WASHINGTON T

EXTRACT DATE: 12/28/2024 ROADWAY MANAGEMENT SYSTEM PAGE NUMBER: 560
PRINT DATE: 12/30/2024 SLD COUNTY/SR - ANNUAL PRINT COUNTY: BERKS

DIR: B TOTAL LEN: 6.391 MI. DIST: 05-1 SR: 2032
LEFT MUN: WASHINGTON T RIGHT MUN: WASHINGTON T

RAILROAD ST
(BORO)

0130/0828

2 0 06098 1 00 0000+00 031443 FT
MAIN ST
(SR2069 SEG 0080/0000)
CHESTNUT ST
(BORO)

0130/0000
031443 FT

INTER-AHD EHST RD
(BORO)
NEW 100
0130/2303 (SR0100 SEG 0050/0826)
0130/1901 BMSSEN 06/2032/0130/1873
2 0 06098 1 00 0018+74
BR. OF W. SWAMP CREEK
0130/1873 BMSBG 06/2032/0130/1873
WASHINGTON
0130/1808 BECHTELSTVILLE BOROUGH

0130/0779 018"H 12"W **UNKNOWN**
LEN=0099 INSTALLED UNKN
CHURCH ST
0130/0707 (BORO)

031443 FT
NC CH
INTER-BK CHESTNUT ST
MAIN ST
(SR2069 SEG 0080/0000)
0130/0000 LTH AH 002303 BK 000227
031443 FT
7120/0000 LTH AH 000227 BK 002910
INTER-AHD MAIN ST
(SR2069 SEG 0070/3601)
012 "DIA CIRC CONCR
LEN=0045 INSTALLED UNKN
MAIN ST
0110/2910 (SR2069 SEG 0070/3601)

0110/1705 WIESSTOWN RD
(BORO)
048"H 00"W MULT CAST I
0110/1253 LEN=0030 INSTALLED UNKN
0110/1250 BMSSEN 06/2032/0110/1231
0 0 00000 0 00 0000+00
TR. W. SWAMP
0110/1231 BMSBG 06/2032/0110/1231
BECHTELSTVILLE BOROUGH
WASHINGTON T
0110/0675 018 "DIA CIRC CONCR
LEN=0050 INSTALLED UNKN
MOYER RD
0110/0674 (TB55)

EXTRACT DATE: 12/28/2024 ROADWAY MANAGEMENT SYSTEM PAGE NUMBER: 559
PRINT DATE: 12/30/2024 SLD COUNTY/SR - ANNUAL PRINT COUNTY: BERKS

DIR: B TOTAL LEN: 6.391 MI. DIST: 05-1 SR: 2032
LEFT MUN: WASHINGTON T RIGHT MUN: WASHINGTON T

OBERHOLTZER RD (T843)	028533 FT 0110/0000	==	028533 FT 2 0 06098 0 00 0284+49 NC RACE ST 5 0110/0000 LENGTH(AH 2910 BK 3122) 018 "DIA CIRC METAL 0100/2785 LEN=0040 INSTALLED 1998 018 "DIA CIRC PLASTIC 0100/2410 LEN=0030 INSTALLED UNKN 015 "DIA CIRC METAL 0100/2120 LEN=0030 INSTALLED UNKN
HEYDTS SCHOOLHOUSE RD (T886)	0100/1893	==	018 "H 36 "W **UNKNOWN** 0100/1855 LEN=0035 INSTALLED UNKN 0100/1785 BMS EN 06/2032/0100/1751 0 0 0000 0 00 0000+00 TR. SWAMP CK. 0100/1751 BMS BG 06/2032/0100/1751 018 "DIA CIRC METAL 0100/1582 LEN=0040 INSTALLED UNKN
			015 "DIA CIRC PLASTIC 0100/0950 LEN=0030 INSTALLED UNKN 018 "DIA CIRC METAL 0100/0755 LEN=0040 INSTALLED UNKN 018 "DIA CIRC METAL 0100/0623 LEN=0035 INSTALLED UNKN 018 "DIA CIRC METAL 0100/0231 LEN=0045 INSTALLED UNKN
	025411 FT		025411 FT 2 0 06098 0 00 0252+95 WISSINGER RD (T650) 5 0100/0000 LENGTH(AH 3122 BK 2737) 018 "DIA CIRC METAL 0090/2696 LEN=0030 INSTALLED UNKN 018 "DIA CIRC METAL 0090/2239 LEN=0035 INSTALLED UNKN
			018 "DIA CIRC METAL 0090/1509 LEN=0040 INSTALLED UNKN 024 "DIA CIRC METAL 0090/1075 LEN=0035 INSTALLED UNKN 018 "DIA CIRC METAL 0090/0732 LEN=0035 INSTALLED UNKN 018 "DIA CIRC METAL 0090/0280 LEN=0035 INSTALLED UNKN 018 "DIA CIRC METAL 0090/0030 LEN=0045 INSTALLED UNKN
	022674 FT		022674 FT 2 0 06098 0 00 0225+68 LOCUST RD (T648)

EXTRACT DATE: 12/28/2024 ROADWAY MANAGEMENT SYSTEM PAGE NUMBER: 558
PRINT DATE: 12/30/2024 SLD COUNTY/SR - ANNUAL PRINT COUNTY: BERKS

DIR: B TOTAL LEN: 6.391 MI. DIST: 05-1 SR: 2032
LEFT MUN: WASHINGTON T RIGHT MUN: WASHINGTON T

GOAT HILL RD
(T648)

0080/0436
019988 FT

HESS RD
(T839)

0060/1321

2 0 06098 0 00 0149+90 015073 FT
LANDIS STORE RD
(SR1043 SEG 0010/0000) 0060/0000
MOUNTAIN MARY RD
(T617) 0050/2515

5 0090/0000 LENGTH(AH 2737 BK 2686)

WASHINGTON

0080/1990 PIKE T
018 "DIA CIRC METAL
0080/1809 LEN=0030 INSTALLED UNKN
036 "DIA CIRC METAL
0080/1470 LEN=0060 INSTALLED 2002

0080/0122 018 "DIA CIRC METAL
019988 FT LEN=0035 INSTALLED UNKN
2 0 06098 0 00 0197+97
5 0080/0000 LENGTH(AH 2686 BK 2870)
018 "DIA CIRC METAL
0070/2578 LEN=0030 INSTALLED UNKN

0070/1715 018 "DIA CIRC CONCR
LEN=0030 INSTALLED UNKN
0070/1452 018 "DIA CIRC METAL
LEN=0030 INSTALLED UNKN
0070/1100 018 "DIA CIRC METAL
LEN=0030 INSTALLED UNKN
0070/0917 018 "DIA CIRC METAL
LEN=0030 INSTALLED UNKN
0070/0440 018 "DIA CIRC METAL
LEN=0040 INSTALLED UNKN
017118 FT 2 0 06098 0 00 0169+67
5 0070/0000 LENGTH(AH 2870 BK 2045)

0060/1061 018 "DIA CIRC METAL
LEN=0035 INSTALLED UNKN
0060/0651 018 "DIA CIRC METAL
LEN=0035 INSTALLED 2000

015073 FT

5 0060/0000 LENGTH(AH 2045 BK 3052)

0050/2454 FRANKLIN RD
(T615)
018 "DIA CIRC METAL
0050/2112 LEN=0030 INSTALLED UNKN

EXTRACT DATE: 12/28/2024 ROADWAY MANAGEMENT SYSTEM PAGE NUMBER: 557
PRINT DATE: 12/30/2024 SLD COUNTY/SR - ANNUAL PRINT COUNTY: BERKS

DIR: B TOTAL LEN: 6.391 MI. DIST: 05-1 SR: 2032
LEFT MUN: PIKE T RIGHT MUN: PIKE T

	0050/1107	018 "DIA CIRC METAL LEN=0035 INSTALLED UNKN
	0050/1000	018 "DIA CIRC METAL LEN=0033 INSTALLED UNKN
	0050/0981	WELLER RD (T618)
	0050/0870	018 "DIA CIRC METAL LEN=0030 INSTALLED UNKN
012021 FT	012021 FT	2 0 06098 0 00 0119+90
	0050/0000	LENGTH(AH 3052 BK 3031) 018 "DIA CIRC METAL
	0040/2952	LEN=0030 INSTALLED UNKN
	0040/2591	WARDS WAY RD (PRDR)
	0040/2018	030 "DIA CIRC METAL LEN=0030 INSTALLED UNKN
	0040/1811	036 "DIA CIRC METAL LEN=0030 INSTALLED UNKN
	0040/0819	012"H 18"W **UNKNOWN** LEN=0030 INSTALLED UNKN
	0040/0534	018 "DIA CIRC METAL LEN=0030 INSTALLED UNKN
	0040/0290	018 "DIA CIRC METAL LEN=0040 INSTALLED UNKN
008990 FT	008990 FT	2 0 06098 0 00 0089+88
	0040/0000	OLD STATE RD (T837) LENGTH(AH 3031 BK 2475)
	0030/2461	036 "DIA CIRC METAL LEN=0030 INSTALLED UNKN
	0030/1466	018 "DIA CIRC METAL LEN=0030 INSTALLED UNKN
	0030/1293	018 "DIA CIRC METAL LEN=0030 INSTALLED UNKN
	0030/0601	015 "DIA CIRC CONCR LEN=0030 INSTALLED UNKN
	0030/0433	BECHTEL RD (T635)
	0030/0080	018 "DIA CIRC METAL LEN=0030 INSTALLED UNKN
2 0 06098 0 00 0065+30 006515 FT MOUNTAIN MARY RD (T617)	0030/0000	LENGTH(AH 2475 BK 3286) 018 "DIA CIRC METAL

EXTRACT DATE: 12/28/2024 ROADWAY MANAGEMENT SYSTEM PAGE NUMBER: 556
PRINT DATE: 12/30/2024 SLD COUNTY/SR - ANNUAL PRINT COUNTY: BERKS

DIR: B TOTAL LEN: 6.391 MI. DIST: 05-1 SR: 2032
LEFT MUN: PIKE T RIGHT MUN: PIKE T

CARL RD
(T634)

0020/0875

003229 FT

000000 FT

0020/3157	LEN=0030	INSTALLED UNKN
0020/2554	018 " DIA CIRC METAL LEN=0030	INSTALLED UNKN
0020/2277	018 " DIA CIRC METAL LEN=0030	INSTALLED UNKN
0020/1294	018 " DIA CIRC METAL LEN=0032	INSTALLED UNKN
0020/0960	018 " DIA CIRC METAL LEN=0030	INSTALLED UNKN
0020/0432	036"H 00"W MULT CONCR LEN=0035	INSTALLED UNKN
0020/0304	T. MANATAWNY STRUCTURE LENGTH 8 FT BMSID 06/2032/0020/0400	
0020/0295	024 " DIA CIRC METAL LEN=0005	INSTALLED 2007
0020/0032	WOODSIDE DR (TWP)	
003229 FT	WOODSIDE DR (TWP)	
0020/0000	2 0 06098 0 00 0028+05 CLUB RD (T620)	
0010/2181	LENGTH(AH 3286 BK 3229)	
0010/2101	BMS EN 06/2032/0010/2101 2 0 06098 0 00 0021+16	
0010/1960	OYSTERVILLE CK BMSBG 06/2032/0010/2101	
0010/1655	018 " DIA CIRC METAL LEN=0030	INSTALLED UNKN
0010/1328	018 " DIA CIRC METAL LEN=0035	INSTALLED UNKN
000000 FT	018 " DIA CIRC METAL LEN=0030	INSTALLED UNKN
000000 FT	2 0 06098 0 00 0000+00	
0010/0000	NC HI LL CHURCH RD OYSTERDALE RD (SR1030 SEG 0130/0000)	
	MFC BEGIN = D	
	LENGTH(AH 3229 BK 0000)	

EXTRACT DATE: 12/28/2024 ROADWAY MANAGEMENT SYSTEM PAGE NUMBER: 555
PRINT DATE: 12/30/2024 SLD COUNTY/SR - ANNUAL PRINT COUNTY: BERKS

DIR: B TOTAL LEN: .027 MI. DIST: 05-1 SR: 2031
LEFT MUN: ROBESON T RIGHT MUN: ROBESON T

000144 FT

000072 FT

000072 FT

000072 FT

000072 FT

000072 FT

000072 FT

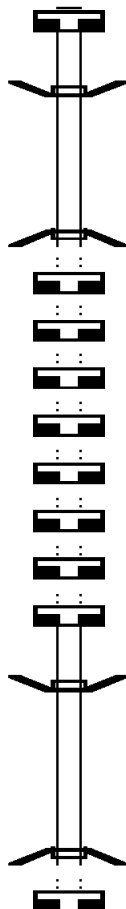
000072 FT

000072 FT

000072 FT

000000 FT

000000 FT



000144 FT
7084/0000

INTER-AHD
0080/0072
000072 FT
INTER-BK

5 0080/0000
000072 FT
7080/0000
000072 FT
7070/0000
000072 FT
7060/0000
000072 FT
7050/0000
000072 FT
7040/0000
000072 FT
7030/0000
000072 FT
7020/0000
000072 FT
7014/0000

INTER-AHD
0010/0072
000000 FT
INTER-BK

5 0010/0000
000000 FT
7010/0000

LENGTH(AH 0178 BK 0072)
BMSBN 06/2031/0080/0000
WHITE BEAR RD
(T396)
2 0 06087 0 00 0212+34
WHITE BEAR RD
(T396)
ALLEGHENY CK
BMSBG 06/2031/0080/0000
LENGTH(AH 0072 BK 1451)
LENGTH(AH 1451 BK 2582)
LENGTH(AH 2582 BK 2204)
LENGTH(AH 2204 BK 2224)
LENGTH(AH 2224 BK 2949)
LENGTH(AH 2949 BK 3102)
LENGTH(AH 3102 BK 3723)
LENGTH(AH 3723 BK 2692)
LENGTH(AH 2692 BK 0072)
BMSBN 06/2031/0010/0000
WHITE BEAR RD
(T396)
2 0 06087 0 00 0002+68
NC WH WHITE BEAR RD
(T396)
HAY CREEK
BMSBG 06/2031/0010/0000
LENGTH(AH 0072 BK 0253)
LENGTH(AH 0253 BK 0000)

EXTRACT DATE: 12/28/2024 ROADWAY MANAGEMENT SYSTEM PAGE NUMBER: 554
PRINT DATE: 12/30/2024 SLD COUNTY/SR - ANNUAL PRINT COUNTY: BERKS
DIR: B TOTAL LEN: .000 MI. DIST: 05-1 SR: 2030
LEFT MUN: ALSACE TOWNSHIP T RIGHT MUN: ALSACE TOWNSHIP T

000000 FT
000000 FT



000000 FT
7020/0000 LENGTH(AH 1184 BK 2475)
000000 FT
7010/0000 LENGTH(AH 2475 BK 0000)

EXTRACT DATE: 12/28/2024 ROADWAY MANAGEMENT SYSTEM PAGE NUMBER: 553
PRINT DATE: 12/30/2024 SLD COUNTY/SR - ANNUAL PRINT COUNTY: BERKS

DIR: B TOTAL LEN: 2.400 MI. DIST: 05-1 SR: 2029
LEFT MUN: ALSACE TOWNSHIP T RIGHT MUN: ALSACE TOWNSHIP T

012671 FT		012671 FT	PRICETOWN RD
	==	0050/2542	(SR0012 SEG 0160/0000)
		0050/1972	ALSACE AV
	==		(T613)
		0050/1587	018 "DIA CIRC METAL
			LEN=0030 INSTALLED UNKN
	==	0050/1450	POPLAR AV
			(T615)
		0050/1083	018 "DIA CIRC METAL
			LEN=0035 INSTALLED UNKN
		0050/0463	018 "DIA CIRC METAL
			LEN=0030 INSTALLED UNKN
		0050/0265	024 "DIA CIRC METAL
			LEN=0035 INSTALLED UNKN
		0050/0024	018 "DIA CIRC METAL
			LEN=0028 INSTALLED UNKN
010129 FT		010129 FT	2 0 06054 0 00 0179+67
		0050/0000	LENGTH(AH 2542 BK 2424)
			018 "DIA CIRC METAL
		0040/1951	LEN=0040 INSTALLED UNKN
MAGNOLIA LN			
(TWP)			
	0040/1804		
		0040/1252	018 "DIA CIRC METAL
			LEN=0084 INSTALLED UNKN
		0040/1236	MEXICO RD
			(T565)
		0040/0695	018 "DIA CIRC METAL
			LEN=0037 INSTALLED UNKN
		0040/0349	018 "DIA CIRC METAL
			LEN=0035 INSTALLED UNKN
2 0 06054 0 00 0155+50 007705 FT		007705 FT	
BECKERS RD			
(T418)		0040/0000	LENGTH(AH 2424 BK 3148)
			018 "DIA CIRC METAL
		0030/3022	LEN=0033 INSTALLED UNKN

EXTRACT DATE: 12/28/2024 ROADWAY MANAGEMENT SYSTEM PAGE NUMBER: 552
PRINT DATE: 12/30/2024 SLD COUNTY/SR - ANNUAL PRINT COUNTY: BERKS

DIR: B TOTAL LEN: 2.400 MI. DIST: 05-1 SR: 2029
LEFT MUN: ALSACE TOWNSHIP T RIGHT MUN: ALSACE TOWNSHIP T









2 0 06054 0 00 0124+00 004557 FT
BLANKENBILLER RD
(T539) 0030/0000

2 0 06054 0 00 0101+31 002303 FT
ANTIETAM RD
(SR2025 SEG 0050/0000) 0020/0000

WANSHP RD
(T606) 0010/0251
000000 FT

== 0030/2757 JORDAN WY
(T641)
018 "DIA CIRC METAL
0030/2520 LEN=0030 INSTALLED UNKN
-- --
0030/1600 036 "DIA CIRC METAL
LEN=0040 INSTALLED UNKN
-- --
0030/0751 018 "DIA CIRC METAL
LEN=0028 INSTALLED UNKN
-- --
0030/0350 018 "DIA CIRC METAL
LEN=0028 INSTALLED UNKN
-- --
0030/0025 018 "DIA CIRC METAL
LEN=0041 INSTALLED UNKN
004557 FT
NC AN TIETAM RD
5 0030/0000 LENGTH(AH 3148 BK 2254)
MILLER LN
(TWP)
0020/1980 036 "DIA CIRC METAL
0020/1925 LEN=0030 INSTALLED UNKN
024 "DIA CIRC METAL
0020/1468 LEN=0040 INSTALLED UNKN
021 "DIA CIRC METAL
0020/1102 LEN=0040 INSTALLED 1998
-- --
0020/0195 BMS EN 06/2029/0020/0170
2 0 06054 0 00 0103+03
ANTIETAM CK.
0020/0170 BMSBG 06/2029/0020/0170
002303 FT BASKET RD
(SR2025 SEG 0050/0000)
5 0020/0000 LENGTH(AH 2254 BK 2303)
-- --
0010/0279 018 "DIA CIRC METAL
LEN=0040 INSTALLED UNKN
-- --
000000 FT 2 0 06229 0 00 0023+12
NC CHURCH HILL RD
SPIES CHURCH RD
(SR2025 SEG 0070/0000)
MFC BEGIN = D
5 0010/0000 LENGTH(AH 2303 BK 0000)

EXTRACT DATE: 12/28/2024 ROADWAY MANAGEMENT SYSTEM PAGE NUMBER: 551
 PRINT DATE: 12/30/2024 SLD COUNTY/SR - ANNUAL PRINT COUNTY: BERKS
 DIR: B TOTAL LEN: .000 MI. DIST: 05-1 SR: 2028
 LEFT MUN: ALSACE TOWNSHIP T RIGHT MUN: ALSACE TOWNSHIP T

000000 FT		000000 FT	
000000 FT		7040/0000	LENGTH(AH 2587 BK 3162)
000000 FT		000000 FT	
000000 FT		7032/0000	LENGTH(AH 3162 BK 0125)
000000 FT		000000 FT	
000000 FT		7030/0000	LENGTH(AH 0125 BK 3305)
000000 FT		000000 FT	
000000 FT		7020/0000	LENGTH(AH 3305 BK 2613)
		000000 FT	
		7010/0000	LENGTH(AH 2613 BK 0000)

EXTRACT DATE: 12/28/2024 ROADWAY MANAGEMENT SYSTEM PAGE NUMBER: 550
PRINT DATE: 12/30/2024 SLD COUNTY/SR - ANNUAL PRINT COUNTY: BERKS

DIR: B TOTAL LEN: 2.209 MI. DIST: 05-1 SR: 2027
LEFT MUN: ALSACE TOWNSHIP T RIGHT MUN: ALSACE TOWNSHIP T

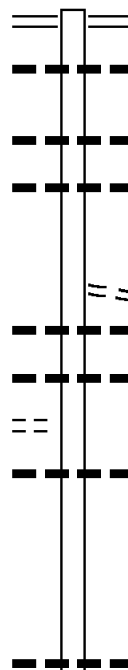
LAUREL AV
(TWP)

011665 FT

010024 FT

0040/1672

007391 FT



011665 FT PRICETOWN RD
0050/1641 (SR0012 SEG 0140/0000)
060 "DIA CIR PLASTIC
0050/1351 LEN=0070 INSTALLED UNKN
0050/0679 018 "DIA CIRC METAL
LEN=0035 INSTALLED UNKN
0050/0327 018 "DIA CIRC METAL
LEN=0035 INSTALLED UNKN
010024 FT 2 0 06151 0 00 0075+55
BLANKENBILLER RD
(T539)
5 0050/0000 LENGTH(AH 1641 BK 2633)
018 "DIA CIRC METAL
0040/2563 LEN=0050 INSTALLED UNKN
018 "DIA CIRC METAL
0040/1987 LEN=0040 INSTALLED UNKN
0040/1566 018 "DIA CIRC METAL
LEN=0035 INSTALLED UNKN
007391 FT 2 0 06151 0 00 0048+71
5 0040/0000 LENGTH(AH 2633 BK 2562)
018 "DIA CIRC METAL
0030/2379 LEN=0035 INSTALLED UNKN

EXTRACT DATE: 12/28/2024 ROADWAY MANAGEMENT SYSTEM PAGE NUMBER: 549
PRINT DATE: 12/30/2024 SLD COUNTY/SR - ANNUAL PRINT COUNTY: BERKS

DIR: B TOTAL LEN: 2.209 MI. DIST: 05-1 SR: 2027
LEFT MUN: ALSACE TOWNSHIP T RIGHT MUN: ALSACE TOWNSHIP T

ORIOLE LN
(TWP)

0030/1348

004829 FT

002520 FT

000000 FT

0030/2192	018 "DIA CIRC METAL LEN=0035 INSTALLED UNKN
0030/1084	REDWOOD DR (TWP)
0030/0627	BEECH LN (TWP)
0030/0465	018 "DIA CIRC METAL LEN=0035 INSTALLED UNKN
004829 FT	2 0 06151 0 00 0023+09
0030/0000	LENGTH(AH 2562 BK 2309) 018"H 18"W UNKN METAL
0020/2180	LEN=0040 INSTALLED UNKN
0020/2092	018 "DIA CIRC METAL LEN=0040 INSTALLED UNKN
0020/2041	MELON LN (TWP)
0020/1317	018 "DIA CIRC METAL LEN=0035 INSTALLED UNKN
002520 FT	2 0 06151 0 00 0000+00 NC SK YLINE DR
0020/0000	BINGAMAN RD (T413) LENGTH(AH 2309 BK 2520)
0010/2049	018 "DIA CIRC METAL LEN=0035 INSTALLED UNKN
0010/1768	018 "DIA CIRC METAL LEN=0040 INSTALLED UNKN
0010/1545	018 "DIA CIRC METAL LEN=0040 INSTALLED UNKN
0010/1004	018 "DIA CIR UNKNOWN LEN=0040 INSTALLED UNKN
0010/0499	018 "DIA CIRC METAL LEN=0037 INSTALLED UNKN
0010/0374	018 "DIA CIRC METAL LEN=0041 INSTALLED UNKN
0010/0048	ALSACE RD (T621)
000000 FT	2 0 06228 0 00 0000+00 NC MC KNIGHTS GAP RD
INTER-BK	MCKNIGHTS GAP RD (T413)
0010/0000	MFC BEGIN = D LENGTH(AH 2520 BK 0000)

EXTRACT DATE: 12/28/2024 ROADWAY MANAGEMENT SYSTEM PAGE NUMBER: 548
PRINT DATE: 12/30/2024 SLD COUNTY/SR - ANNUAL PRINT COUNTY: BERKS

DIR: B TOTAL LEN: 4.400 MI. DIST: 05-1 SR: 2026
LEFT MUN: ROCKLAND T RIGHT MUN: ROCKLAND T

LYONS RD (SR1023 SEG 0070/0000)	023232 FT		023232 FT DEYSHER RD (TB48)
	0230/1715		LOBACHSVILLE RD (SR1023 SEG 0070/0000)
			015 "DIA CIRC CONCR
			0230/1521 LEN=0034 INSTALLED UNKN
			015 "DIA CIRC CONCR
			0230/0950 LEN=0034 INSTALLED UNKN
	021517 FT		021517 FT 2 0 06113 0 01 0625+65
			5 0230/0000 LENGTH(AH 1715 BK 3522)
			015 "DIA CIRC CONCR
			0220/3439 LEN=0034 INSTALLED UNKN
			018 "DIA CIRC CONCR
			0220/3000 LEN=0099 INSTALLED 2000
			015 "DIA CIRC CONCR
			0220/2863 LEN=0034 INSTALLED UNKN
			015 "DIA CIRC CONCR
			0220/2575 LEN=0034 INSTALLED UNKN
WOODLAND DR (TWP)	0220/2232		015 "DIA CIRC CONCR
			0220/1812 LEN=0034 INSTALLED UNKN
			015 "DIA CIRC CONCR
			0220/1520 LEN=0034 INSTALLED UNKN
			015 "DIA CIRC CONCR
			0220/1216 LEN=0034 INSTALLED UNKN
			015 "DIA CIRC CONCR
			0220/1001 LEN=0034 INSTALLED UNKN
			015 "DIA CIRC CONCR
			0220/0730 LEN=0034 INSTALLED UNKN
			036 "DIA CIRC CONCR

EXTRACT DATE: 12/28/2024 ROADWAY MANAGEMENT SYSTEM PAGE NUMBER: 547
PRINT DATE: 12/30/2024 SLD COUNTY/SR - ANNUAL PRINT COUNTY: BERKS

DIR: B TOTAL LEN: 4.400 MI. DIST: 05-1 SR: 2026
LEFT MUN: ROCKLAND T RIGHT MUN: ROCKLAND T

017995 FT

FORGEDALE RD
(SR1021 SEG 0070/0000) 0210/0684

2 0 06113 0 01 0563+37 015383 FT
KUTZ RD
(SR1033 SEG 0010/0000) 0210/0000

0220/0567	LEN=0034	INSTALLED	UNKN
015 "DIA	CIRC	CONCR	
0220/0350	LEN=0034	INSTALLED	UNKN
018 "DIA	CIRC	CONCR	
0220/0021	LEN=0034	INSTALLED	UNKN
017995 FT	2 0 06113	0 01 0590+43	
5 0220/0000	LENGTH(AH	3522 BK 2612)	
015 "DIA	CIRC	CONCR	
0210/2461	LEN=0034	INSTALLED	UNKN
015 "DIA	CIRC	CONCR	
0210/2105	LEN=0034	INSTALLED	UNKN
015 "DIA	CIRC	CONCR	
0210/1811	LEN=0034	INSTALLED	UNKN
012 "DIA	CIRC	METAL	
0210/1490	LEN=0020	INSTALLED	UNKN
018 "DIA	CIRC	CONCR	
0210/1287	LEN=0039	INSTALLED	UNKN
0210/0684	FORGEDALE RD		
	(SR1021 SEG 0070/0000)		
015 "DIA	CIRC	CONCR	
0210/0652	LEN=0030	INSTALLED	UNKN
0210/0138	BMSSEN 06/2026/0210/0095		
	0 0 00000 0 00 0000+00		
	BIEBER CK.		
0210/0095	BMSBG 06/2026/0210/0095		
015383 FT			
5 0210/0000	LENGTH(AH	2612 BK 3960)	
018 "DIA	CIRC	CONCR	
0200/3769	LEN=0038	INSTALLED	UNKN
015 "DIA	CIRC	CONCR	
0200/3699	LEN=0037	INSTALLED	UNKN
015 "DIA	CIRC	CONCR	
0200/3556	LEN=0035	INSTALLED	UNKN
024 "DIA	CIRC	CONCR	
0200/3232	LEN=0035	INSTALLED	UNKN
015 "DIA	CIRC	CONCR	
0200/3066	LEN=0030	INSTALLED	UNKN
ROCKLAND			
0200/2807	RUSCOMBMANOR T		
018 "DIA	CIRC	CONCR	
0200/2698	LEN=0030	INSTALLED	UNKN
015 "DIA	CIRC	CONCR	
0200/2412	LEN=0030	INSTALLED	UNKN
018 "DIA	CIRC	CONCR	
0200/2163	LEN=0033	INSTALLED	UNKN
015 "DIA	CIRC	CONCR	
0200/2093	LEN=0032	INSTALLED	UNKN
015 "DIA	CIRC	CONCR	

EXTRACT DATE: 12/28/2024 ROADWAY MANAGEMENT SYSTEM PAGE NUMBER: 546
PRINT DATE: 12/30/2024 SLD COUNTY/SR - ANNUAL PRINT COUNTY: BERKS

DIR: B TOTAL LEN: 4.400 MI. DIST: 05-1 SR: 2026
LEFT MUN: RUSCOMBMANOR T RIGHT MUN: RUSCOMBMANOR T

	-- --	0200/1813	LEN=0032	INSTALLED	UNKN
	-- --	0200/1459	015 "DIA	CIRC CONCR	UNKN
	-- --	0200/1120	LEN=0032	INSTALLED	UNKN
	-- --	0200/0616	015 "DIA	CIRC CONCR	UNKN
	-- --	0200/0188	LEN=0030	INSTALLED	UNKN
	-- --	0200/0029	015 "DIA	CIRC CONCR	UNKN
011423 FT	-- --	011423 FT	LEN=0030	INSTALLED	UNKN
	-- --	5 0200/0000	2 0 06113 0 01 0523+98	LENGTH(AH 3960 BK 2668)	
	-- --	0190/2395	015 "DIA	CIRC CONCR	UNKN
	-- --	0190/2076	LEN=0030	INSTALLED	UNKN
	-- --	0190/1750	015 "DIA	CIRC CONCR	UNKN
	-- --	0190/1443	LEN=0030	INSTALLED	UNKN
	-- --	0190/1130	018 "DIA	CIRC CONCR	UNKN
	-- --	0190/0328	LEN=0037	INSTALLED	UNKN
008755 FT	-- --	008755 FT	018 "DIA	CIRC CONCR	
	-- --		LEN=0030	INSTALLED	UNKN
	-- --		2 0 06113 0 01 0497+50	ORCHARD RD	
	-- --	5 0190/0000	(T607)	LENGTH(AH 2668 BK 2287)	
ORCHARD RD (T607)	-- --	0180/2252	018 "DIA	CIRC CONCR	
0180/2163	-- --	0180/2163	LEN=0072	INSTALLED	UNKN
	-- --		LC TO ORCHARD RD		
	-- --	0180/1638	(CONN)	018 "DIA	CIRC CONCR
	-- --	0180/1242	LEN=0030	INSTALLED	UNKN
	-- --	0180/0785	015 "DIA	CIRC CONCR	
	-- --		LEN=0030	INSTALLED	UNKN
	-- --		DREAMLAND PARK DR		
	-- --	0180/0350	(TWP)	018 "DIA	CIRC CONCR
2 0 06113 0 01 0475+12 006468 FT	-- --	006468 FT	LEN=0030	INSTALLED	UNKN
WILLOW RD (T778)	-- --	5 0180/0000	052 "DIA	CIRC CONCR	
0180/0000	-- --	0170/1740	LEN=0032	INSTALLED	UNKN
	-- --	0170/1344	015 "DIA	CIRC CONCR	
	-- --		LEN=0035	INSTALLED	UNKN
	-- --		CHINKAPIN DR		

EXTRACT DATE: 12/28/2024 ROADWAY MANAGEMENT SYSTEM PAGE NUMBER: 545
PRINT DATE: 12/30/2024 SLD COUNTY/SR - ANNUAL PRINT COUNTY: BERKS

DIR: B TOTAL LEN: 4.400 MI. DIST: 05-1 SR: 2026
LEFT MUN: RUSCOMBMANOR T RIGHT MUN: RUSCOMBMANOR T

004554 FT

002582 FT

000000 FT

==	0170/0989	(T914)
--	0170/0906	024" DIA CIRC CONCR LEN=0035 INSTALLED UNKN
--	0170/0120	015" DIA CIRC CONCR LEN=0033 INSTALLED UNKN
--	0170/0013	024" DIA CIRC CONCR LEN=0040 INSTALLED UNKN
	004554 FT	2 0 06113 0 01 0456+00 OLEY FURNACE RD (T593)
==	5 0170/0000	LENGTH(AH 1914 BK 1972)
--	0160/1648	015" DIA CIRC CONCR LEN=0030 INSTALLED UNKN
--	0160/1391	015" DIA CIRC CONCR LEN=0035 INSTALLED UNKN
--	0160/0945	015" DIA CIRC CONCR LEN=0038 INSTALLED UNKN
--	0160/0372	015" DIA CIRC CONCR LEN=0035 INSTALLED UNKN
--	0160/0071	018" DIA CIRC CONCR LEN=0035 INSTALLED UNKN
	002582 FT	2 0 06113 0 01 0436+39 HILLSIDE DR (T909)
==	5 0160/0000	LENGTH(AH 1972 BK 2582)
--	0150/2186	015" DIA CIRC CONCR LEN=0035 INSTALLED UNKN
--	0150/1979	015" DIA CIRC CONCR LEN=0038 INSTALLED UNKN
--	0150/1771	015" DIA CIRC CONCR LEN=0033 INSTALLED UNKN
--	0150/1323	036" DIA CIRC CONCR LEN=0033 INSTALLED UNKN
--	0150/1303	OAK LN (T779)
==	0150/1176	018"H 15"W CON BOX CUL LEN=0033 INSTALLED UNKN
--	0150/0682	015" DIA CIRC CONCR LEN=0033 INSTALLED UNKN
	000000 FT	2 0 06113 0 01 0410+63 NC PRICETOWN RD MEMORIAL HW (SR0662 SEG 0250/0000)
	INTER-BK	PRICETOWN RD (SR0012 SEG 0200/2976)
	5 0150/0000	MFC BEGIN = D LENGTH(AH 2582 BK 0000)

EXTRACT DATE: 12/28/2024 ROADWAY MANAGEMENT SYSTEM PAGE NUMBER: 544
PRINT DATE: 12/30/2024 SLD COUNTY/SR - ANNUAL PRINT COUNTY: BERKS
DIR: B TOTAL LEN: 14.394 MI. DIST: 05-1 SR: 2025
LEFT MUN: AMITY TOWNSHIP T RIGHT MUN: AMITY TOWNSHIP T

076002 FT

076002 FT
INTER-AHD MONACACY CREEK RD

EXTRACT DATE: 12/28/2024 ROADWAY MANAGEMENT SYSTEM PAGE NUMBER: 543
PRINT DATE: 12/30/2024 SLD COUNTY/SR - ANNUAL PRINT COUNTY: BERKS

DIR: B TOTAL LEN: 14.394 MI. DIST: 05-1 SR: 2025
LEFT MUN: AMITY TOWNSHIP T RIGHT MUN: AMITY TOWNSHIP T

						(TWP)
						BENJAMIN FRANKLIN HW
						(SR0422 SEG 0611/0862)
						(SR0422 SEG 0610/0837)
				0312/0318		STUMP RD
				0312/0135		(TWP)
075684 FT				075684 FT		0 0 00000 0 00 0000+00
				0312/0000		LENGTH(AH 0318 BK 1695)
				0310/1588		048"H 72"W CONC STRUCT
				0310/1355		LEN=0050 INSTALLED UNKN
				0310/1329		024 "DIA CIRC METAL
				0310/1016		THAILA LN
						(TWP)
						018 "DIA CIRC METAL
						LEN=0040 INSTALLED UNKN
VALLEY VIEW RD (PRDR)				0310/0084		018 "DIA CIRC METAL
				073989 FT		LEN=0030 INSTALLED UNKN
				0310/0000		2 0 06179 0 00 0066+38
				0300/2277		LENGTH(AH 1695 BK 2356)
						018 "DIA CIRC METAL
						LEN=0040 INSTALLED UNKN
				0300/0157		024 "DIA CIRC METAL
				0300/0077		LEN=0030 INSTALLED UNKN
071633 FT				071633 FT		018 "DIA CIRC METAL
						LEN=0080 INSTALLED UNKN
						2 0 06179 0 00 0041+67
						MAIN ST
				0300/0000		(SR2047 SEG 0010/3325)
						LENGTH(AH 2356 BK 2022)
MONOCACY RD (SR2047 SEG 0020/0000)				0280/1582		018 "DIA CIRC METAL
				0280/1191		LEN=0035 INSTALLED UNKN
				0280/0429		GALAHAD LN
						(TWP)
						036"H 60"W CONC STRUCT
						LEN=0030 INSTALLED UNKN
						012 "DIA CIRC METAL

EXTRACT DATE: 12/28/2024 ROADWAY MANAGEMENT SYSTEM PAGE NUMBER: 542
PRINT DATE: 12/30/2024 SLD COUNTY/SR - ANNUAL PRINT COUNTY: BERKS

DIR: B TOTAL LEN: 14.394 MI. DIST: 05-1 SR: 2025
LEFT MUN: AMITY TOWNSHIP T RIGHT MUN: AMITY TOWNSHIP T

069611 FT	==	0280/0047	LEN=0030	INSTALLED UNKN
	==	069611 FT	2 0 06179	0 00 0025+10
	==	5 0280/0000	LENGTH(AH 2022	BK 2508)
	==	0270/2225	BMS EN 06/2025/0270/2209	
	==		2 0 06179	0 00 0000+00
	==		UNNAMED STREAM	
	==	0270/2209	BMSBG 06/2025/0270/2209	
	==		036"H 95"W	METAL STRUC
	==	0270/2196	LEN=0035	INSTALLED UNKN
067103 FT	==	0270/0187	EB JUGHANDLE	
	==	067103 FT	(SR9408 SEG 0010/0575)	
	==		2 0 06179	0 00 0000+00
	==		NC MO	
	==		MONOCACY CREEK RD	
	==		BEN FRANKLIN HW	
	==		(SR0422 SEG 0591/0000)	
	==		(SR0422 SEG 0590/0000)	
	==	5 0270/0000	MFC BEGIN = D	
	==		LENGTH(AH 2508	BK 2516)
	==	0260/2268	WB JUGHANDLE	
	==		(SR9408 SEG 0250/0486)	
064587 FT	==	0260/0305	024 "DIA CIRC METAL	
	==	064587 FT	LEN=0030	INSTALLED UNKN
	==	5 0260/0000	2 0 06059	0 00 0025+25
	==		LENGTH(AH 2516	BK 1736)
2 0 06059 0 00 0042+60 062851 FT	==	0250/0072	MONOCACY HILL RD	
MONOCACY HILL RD	==	062851 FT	(T443)	
(T443)	==	5 0250/0000	LENGTH(AH 1736	BK 2224)
0250/0000	==			
	==	0240/1113	029 "DIA CIRC METAL	
	==		LEN=0040	INSTALLED UNKN
	==	0240/0912	030 "DIA CIRC METAL	
	==		LEN=0040	INSTALLED UNKN

EXTRACT DATE: 12/28/2024 ROADWAY MANAGEMENT SYSTEM PAGE NUMBER: 541
PRINT DATE: 12/30/2024 SLD COUNTY/SR - ANNUAL PRINT COUNTY: BERKS

DIR: B TOTAL LEN: 14.394 MI. DIST: 05-1 SR: 2025
LEFT MUN: AMITY TOWNSHIP T RIGHT MUN: AMITY TOWNSHIP T

2 0 06059 0 00 0064+70 060627 FT
AMITY PARK RD
(TWP) 0240/0000

058219 FT

055359 FT

Station	Length	Description
0240/0020	060627 FT	018 "DIA CIRC METAL LEN=0035 INSTALLED UNKN
0240/0000		LENGTH(AH 2224 BK 2408) 036"H 00"W MULT METAL
0230/2151		LEN=0030 INSTALLED UNKN
0230/2068		018 "DIA CIRC METAL LEN=0030 INSTALLED UNKN
0230/0541		018 "DIA CIRC METAL LEN=0035 INSTALLED UNKN
0230/0523		SUNSET DR (PRDR) BR. SCHUYLKIL STRUCTURE LENGTH 8 FT
0230/0332		BMSID 06/2025/0230/0332 018 "DIA CIRC METAL LEN=0030 INSTALLED UNKN
0230/0287	058219 FT	2 0 06059 0 00 0088+48
0230/0000		LENGTH(AH 2408 BK 2860) 036 "DIA CIRC METAL LEN=0030 INSTALLED UNKN
0220/2850		018 "DIA CIRC METAL LEN=0040 INSTALLED UNKN
0220/1876		018 "DIA CIRC METAL LEN=0040 INSTALLED UNKN
0220/0038	055359 FT	018 "DIA CIRC METAL LEN=0035 INSTALLED UNKN
0220/0000		2 0 06059 0 00 0117+90 024 "DIA CIRC METAL LEN=0040 INSTALLED UNKN BROWNS MILL RD (T465) LENGTH(AH 2860 BK 3288)

018 "DIA CIRC METAL

EXTRACT DATE: 12/28/2024 ROADWAY MANAGEMENT SYSTEM PAGE NUMBER: 540
PRINT DATE: 12/30/2024 SLD COUNTY/SR - ANNUAL PRINT COUNTY: BERKS

DIR: B TOTAL LEN: 14.394 MI. DIST: 05-1 SR: 2025
LEFT MUN: AMITY TOWNSHIP T RIGHT MUN: AMITY TOWNSHIP T

		0210/1266	LEN=0035	INSTALLED UNKN
		0210/0018	018 "DIA CIRC METAL LEN=0030	INSTALLED UNKN
2 0 06059 0 00 0150+69 052071 FT		052071 FT	WEAVERTOWN RD (SR2041 SEG 0060/1765)	
WEAVERTOWN RD		0210/0000	MFC BEGIN = E	
(T710)		0200/2494	018 "DIA CIRC METAL LEN=0030	INSTALLED UNKN
		0200/1435	018 "DIA CIRC METAL LEN=0030	INSTALLED UNKN
	049561 FT	049561 FT	2 0 06188 0 00 0024+89	
		0200/0000	LENGTH(AH 2510 BK 2656)	
LEHMANN DR		0190/1781		
(TWP)				
		0190/0510		
GULDIN RD		0190/0474	018 "DIA CIRC METAL LEN=0030	INSTALLED UNKN
(T460)		0190/0026	018 "DIA CIRC METAL LEN=0030	INSTALLED UNKN
	046905 FT	046905 FT	2 0 06188 0 00 0051+52	
		0190/0000	BOYERTOWN PK (SR0562 SEG 0130/0000)	
			LENGTH(AH 2656 BK 2505)	
AMITY TOWNSHIP		0180/0809		
OLEY T		0180/0808	WALNUT LN (T462)	
		0180/0579	060 "DIA CIRC METAL LEN=0043	INSTALLED UNKN
2 0 06027 0 00 0025+09 044400 FT		044400 FT	AMITY TOWNSHIP	
BLACKSMITH RD		0180/0000	EXETER T	
(T462)			LENGTH(AH 2505 BK 1785)	

DIR: B TOTAL LEN: 14.394 MI. DIST: 05-1 SR: 2025
LEFT MUN: OLEY T RIGHT MUN: EXETER T

PRIVATE DR
(PRDR)

0170/0711

==

042615 FT

---|---

0170/0098
042615 FT

018 "DIA CIRC METAL
LEN=0035 INSTALLED UNKN
2 0 06027 0 00 0042+84
PRIVATE DR
(PRDR)

==

5 0170/0000
0160/2133

LENGTH(AH 1785 BK 2196)
018 "DIA CIRC METAL
LEN=0030 INSTALLED UNKN

---|---

---|---

0160/1302

024 "DIA CIRC METAL
LEN=0030 INSTALLED UNKN

040419 FT

---|---

0160/0021
040419 FT

BMSBN 06/2025/0160/0000
2 0 06027 0 00 0064+58
W.BR.LIMEKIL
BMSBG 06/2025/0160/0000
5 0160/0000 LENGTH(AH 2196 BK 3811)

---|---

REIFSNYDER RD
(T440)

0150/0484
036608 FT

==

036608 FT

2 0 06027 0 00 0102+95
OLEY LINE RD
(T440)

==

5 0150/0000
0144/1929
0144/1605

LENGTH(AH 3811 BK 1995)
018 "DIA CIRC METAL
LEN=0030 INSTALLED UNKN
018 "DIA CIRC METAL
LEN=0030 INSTALLED UNKN

---|---

---|---

---|---

0144/0513
034613 FT
INTER-BK

024 "DIA CIRC METAL
LEN=0030 INSTALLED UNKN
MEKILN RD
OLEY TURNPIKE RD

2 0 06027 0 00 0122+86 034613 FT

EXTRACT DATE: 12/28/2024 ROADWAY MANAGEMENT SYSTEM PAGE NUMBER: 538
PRINT DATE: 12/30/2024 SLD COUNTY/SR - ANNUAL PRINT COUNTY: BERKS

DIR: B TOTAL LEN: 14.394 MI.
LEFT MUN: OLEY T

DIST: 05-1 SR: 2025
RIGHT MUN: EXETER T

OLEY TURNPIKE RD
(SR2020 SEG 0010/0406) 0144/0000
034613 FT

033730 FT

031510 FT

028936 FT

WIEST SCHOOL RD
(T500) 0110/2356
LC FOR WIEST SCHOOL RD
(CONN) 0110/2149

(SR2020 SEG 0010/0406)
S 0144/0000 LTH AH 001995 BK 000394
034613 FT
7142/0000 LTH AH 000394 BK 000883
INTER-AHD OLEY TURNPIKE RD
(SR2020 SEG 0010/0000)
NC OLEY TURNPIKE RD
0140/0883 (SR2020 SEG 0010/0000)
027"H 00"W MULT CONCR
0140/0322 LEN=0043 INSTALLED UNKN
033730 FT 2 0 06027 0 00 0131+57
S 0140/0000 LENGTH(AH 0883 BK 2220)

0130/0543 018 "DIA CIRC METAL
031510 FT LEN=0048 INSTALLED UNKN
2 0 06027 0 00 0153+92
WEGMAN RD
(T460)
S 0130/0000 LENGTH(AH 2220 BK 2574)

0120/1940 018 "DIA CIRC METAL
LEN=0030 INSTALLED UNKN

0120/0999 030 "DIA CIRC METAL
LEN=0030 INSTALLED UNKN
0120/0718 018 "DIA CIRC METAL
LEN=0030 INSTALLED UNKN
0120/0050
048"H 00"W MULT METAL
LEN=0040 INSTALLED UNKN
MONOCACY CREEK TRIB
STRUCTURE LENGTH 10 FT
0120/0040 BMSID 06/2025/0120/0040
028936 FT 2 0 06027 0 00 0179+63
HARTMAN RD
(T500)
S 0120/0000 LENGTH(AH 2574 BK 2515)

0110/1652 018 "DIA CIRC METAL
LEN=0040 INSTALLED UNKN

EXTRACT DATE: 12/28/2024 ROADWAY MANAGEMENT SYSTEM PAGE NUMBER: 537
PRINT DATE: 12/30/2024 SLD COUNTY/SR - ANNUAL PRINT COUNTY: BERKS

DIR: B TOTAL LEN: 14.394 MI. DIST: 05-1 SR: 2025
LEFT MUN: OLEY T RIGHT MUN: EXETER T

		0110/0302	018 "DIA CIR UNKNOWN LEN=0099 INSTALLED 2001
		0110/0102	018 "DIA CIR UNKNOWN LEN=0099 INSTALLED 2001
026421 FT		026421 FT	2 0 06027 0 00 0201+92 018 "DIA CIRC METAL LEN=0009 INSTALLED UNKN
		0110/0000	LENGTH(AH 2515 BK 2705) 018 "DIA CIRC METAL
		0100/2673	LEN=0027 INSTALLED UNKN
OLEY ALSACE TOWNSHIP T	0100/2602		
CASSEL RD (TWP)	0100/1401		
2 0 06027 0 00 0227+29	023716 FT	0100/0570	018 "DIA CIRC METAL LEN=0040 INSTALLED UNKN
OLD STATE RD (T454)	0100/0000	023716 FT	
		0100/0000	LENGTH(AH 2705 BK 1705)
ALSACE TOWNSHIP EXETER T	0090/0600		
			NC LIMEKILN RD OLD FRIEDENSBURG RD (T454) OLD FRIEDENSBURG RD (SR2023 SEG 0110/0000)
2 0 06027 0 00 0249+12	022011 FT	022011 FT	EXETER
OLD FRIEDENSBURG RD (SR2023 SEG 0110/0000)	0090/0000	0090/0000	ALSACE TOWNSHIP T LENGTH(AH 1705 BK 2462)
SILVER SWALLOW RD (TWP)	0080/1819		
UNKNOWN RD (PRDR)	0080/1184	0080/1514	021"H 15"W METAL ARCH LEN=0030 INSTALLED 1998
UNKNOWN RD (PRDR)	0080/0923		
	019549 FT	0080/0439	018 "DIA CIRC METAL LEN=0030 INSTALLED UNKN
		019549 FT	2 0 06054 0 00 0024+09

DIST: 05-1 SR: 2025
RIGHT MUN: ALSACE TOWNSHIP T

EXTRACT DATE: 12/28/2024 ROADWAY MANAGEMENT SYSTEM PAGE NUMBER: 535
PRINT DATE: 12/30/2024 SLD COUNTY/SR - ANNUAL PRINT COUNTY: BERKS

DIR: B TOTAL LEN: 14.394 MI. DIST: 05-1 SR: 2025
LEFT MUN: ALSACE TOWNSHIP T RIGHT MUN: ALSACE TOWNSHIP T

008552 FT

SEIDEL RD
(T563)

0030/0898

==			(SR2029 SEG 0020/0000)
==			MFC BEGIN = E
==		5	0050/0000 LENGTH(AH 2361 BK 3292)
---	---		018 "DIA CIRC METAL
---	---		LEN=0100 INSTALLED UNKN
---	---		018 "DIA CIRC METAL
---	---		LEN=0035 INSTALLED UNKN
---	---		030 "DIA CIRC METAL
---	---		LEN=0030 INSTALLED UNKN
---	---		018 "DIA CIRC METAL
---	---		LEN=0030 INSTALLED UNKN
---	---		024 "DIA CIRC METAL
---	---		LEN=0050 INSTALLED UNKN
---	---		018 "DIA CIRC METAL
---	---		LEN=0035 INSTALLED UNKN
---	---		024 "DIA CIRC METAL
---	---		LEN=0030 INSTALLED UNKN
---	---		030 "DIA CIRC METAL
---	---		LEN=0030 INSTALLED UNKN
			2 0 06112 0 01 0086+97
			GAUBY RD
			(T420)
==		5	0040/0000 LENGTH(AH 3292 BK 3516)
---	---		024 "DIA CIRC METAL
---	---		LEN=0032 INSTALLED UNKN
			SIMMONS RD
			(TWP)
---	---		024 "DIA CIRC METAL
---	---		LEN=0030 INSTALLED UNKN
---	---		024 "DIA CIRC METAL
---	---		LEN=0030 INSTALLED UNKN
---	---		024 "DIA CIRC METAL
---	---		LEN=0030 INSTALLED UNKN
---	---		024 "DIA CIRC METAL
---	---		LEN=0030 INSTALLED UNKN
---	---		024 "DIA CIRC METAL
---	---		LEN=0033 INSTALLED UNKN
---	---		024 "DIA CIRC METAL
---	---		LEN=0032 INSTALLED 2001
---	---		030 "DIA CIRC METAL
---	---		LEN=0050 INSTALLED UNKN
---	---		024 "DIA CIRC METAL
---	---		LEN=0030 INSTALLED UNKN
==			

EXTRACT DATE: 12/28/2024 ROADWAY MANAGEMENT SYSTEM PAGE NUMBER: 534
PRINT DATE: 12/30/2024 SLD COUNTY/SR - ANNUAL PRINT COUNTY: BERKS

DIR: B TOTAL LEN: 14.394 MI. DIST: 05-1 SR: 2025
LEFT MUN: ALSACE TOWNSHIP T RIGHT MUN: ALSACE TOWNSHIP T

Stationing	Length	Material	Notes
005036 FT	0030/0771	024 " DIA CIRC METAL	LEN=0030 INSTALLED UNKN
	0030/0500	024 " DIA CIRC METAL	LEN=0032 INSTALLED UNKN
	0030/0042	018 " DIA CIRC CONCR	LEN=0040 INSTALLED UNKN
	005036 FT	2 0 06112 0 01 0054+19	ALSACE TOWNSHIP LOWER ALSACE T
	0030/0000	LENGTH(AH 3516 BK 2344)	018 " DIA CIRC CONCR
	0020/2343	LEN=0040 INSTALLED UNKN	018 " DIA CIRC CONCR
	0020/2054	LEN=0075 INSTALLED UNKN	018 " DIA CIRC CONCR
	0020/1810	LEN=0050 INSTALLED UNKN	018 " DIA CIRC CONCR
	0020/1410	LEN=0075 INSTALLED UNKN	018 " DIA CIRC CONCR
	0020/1139	LEN=0075 INSTALLED UNKN	
002692 FT	002692 FT	2 0 06112 0 00 0027+05	LEWIS RD (T413)
	0020/0000	LENGTH(AH 2344 BK 2692)	018 " DIA CIRC CONCR
	0010/2692	LEN=0055 INSTALLED UNKN	018 " DIA CIRC CONCR
	0010/2331	LEN=0100 INSTALLED UNKN	018 " DIA CIRC CONCR
	0010/1984	LEN=0050 INSTALLED UNKN	
ANGORA RD (TWP)	0010/1909	024 " DIA CIRC CONCR	LEN=0050 INSTALLED UNKN
	0010/1683	018 " DIA CIRC CONCR	LEN=0040 INSTALLED UNKN
	0010/1662	018 " DIA CIRC CONCR	LEN=0050 INSTALLED UNKN
	0010/1363	024 " DIA CIRC CONCR	LEN=0050 INSTALLED UNKN
		NC ANTIETAM RD FRIEDENSBURG RD	(SR2023 SEG 0070/0046)
		INTER-BK CARSONIA AV	(SR2023 SEG 0070/0046)
		000000 FT MFC BEGIN = D	
		0010/0000	LENGTH(AH 2692 BK 0000)
2 0 06112 0 00 0000+00 000000 FT			
FRIEDENSBURG RD			
(SR2071 SEG 0040/2547)			

EXTRACT DATE: 12/28/2024 ROADWAY MANAGEMENT SYSTEM PAGE NUMBER: 533
PRINT DATE: 12/30/2024 SLD COUNTY/SR - ANNUAL PRINT COUNTY: BERKS

DIR: B TOTAL LEN: .005 MI. DIST: 05-1 SR: 2024
LEFT MUN: OLEY T RIGHT MUN: OLEY T

000028 FT

000028 FT

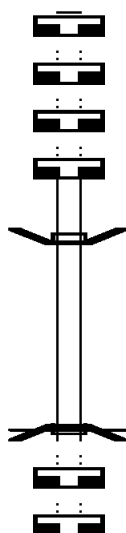
000028 FT

000028 FT

000000 FT

000000 FT

000000 FT



000028 FT

7050/0000 LENGTH(AH 2426 BK 1960)

000028 FT

7040/0000 LENGTH(AH 1960 BK 2568)

000028 FT

7030/0000 LENGTH(AH 2568 BK 2583)

000028 FT

7024/0000 LENGTH(AH 2583 BK 0028)

BMSBG 06/2024/0022/0000

INTER-AHD KAUFFMAN RD

0022/0028 (TWP)

000000 FT 2 0 06086 0 00 0023+84

NC KAUFFMAN RD

INTER-BK KAUFFMAN RD

(TWP)

L. MANATAWNY

BMSBG 06/2024/0022/0000

MFC BEGIN = E

0022/0000 LENGTH(AH 0028 BK 0065)

000000 FT

7020/0000 LENGTH(AH 0065 BK 2379)

000000 FT

7010/0000 LENGTH(AH 2379 BK 0000)

EXTRACT DATE: 12/28/2024 ROADWAY MANAGEMENT SYSTEM PAGE NUMBER: 532
PRINT DATE: 12/30/2024 SLD COUNTY/SR - ANNUAL PRINT COUNTY: BERKS

DIR: B TOTAL LEN: 7.057 MI. DIST: 05-1 SR: 2023
LEFT MUN: OLEY T RIGHT MUN: OLEY T

OLD STATE RD
(T454)

ANNABETH RD
(T703)
MAST RD
(T702)

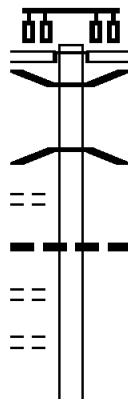
CAREER CT

037249 FT

0150/2544

0150/1751

0150/1323



037260 FT
INTER-AHD

0150/2933
0150/2599

0150/2565

0150/2127

FRIEDENSBURG RD
(T454)
MEMORIAL HW
(SR0073 SEG 0210/0000)
BMS EN 06/2023/0150/2565
1 0 00197 0 00 0370+51
L MANATAWNY
BMSBG 06/2023/0150/2565
024 "DIA CIRC CONCR
LEN=0040 INSTALLED UNKN

OLEY VALLEY MIDDLE SCHO

EXTRACT DATE: 12/28/2024 ROADWAY MANAGEMENT SYSTEM PAGE NUMBER: 531
PRINT DATE: 12/30/2024 SLD COUNTY/SR - ANNUAL PRINT COUNTY: BERKS

DIR: B TOTAL LEN: 7.057 MI. DIST: 05-1 SR: 2023
LEFT MUN: OLEY T RIGHT MUN: OLEY T

(PRDR)

0150/0454
034316 FT

== ==

0150/0454 (GOVT)
034327 FT 1 0 00197 0 00 0344+99
5 0150/0000 LENGTH(AH 2933 BK 2506)
OLEY VALLEY MIDDLE SCHD
(GOVT)
0140/2425 018 "DIA CIRC CONCR
0140/2101 LEN=0040 INSTALLED UNKN
NEW HOPE BL
(TWP)
0140/2062 NEW HOPE BL
(TWP)
0140/1467 015 "DIA CIRC CONCR
LEN=0040 INSTALLED UNKN
0140/1458 018 "DIA CIRC CONCR
LEN=0040 INSTALLED UNKN
0140/0882 018 "DIA CIRC CONCR
LEN=0040 INSTALLED UNKN
0140/0455 018 "DIA CIRC CONCR
LEN=0040 INSTALLED UNKN
0140/0015 BMSSEN 06/2023/0140/0000
031821 FT 1 0 00197 0 00 0320+00
TR. MONOCACY
BMSBG 06/2023/0140/0000
5 0140/0000 LENGTH(AH 2506 BK 3463)

031810 FT

== ==

== ==

0130/2534 015 "DIA CIRC CONCR
LEN=0040 INSTALLED UNKN
HEFFNER LN
(TWP)
0130/2532 BMSSEN 06/2023/0130/2374
0130/2387 0 0 00000 0 00 0000+00
TR. MONOCACY
0130/2374 BMSBG 06/2023/0130/2374
0130/1985 018 "DIA CIRC CONCR
LEN=0040 INSTALLED UNKN
0130/1395 018 "DIA CIRC CONCR
LEN=0040 INSTALLED UNKN
0130/0976 015 "DIA CIRC CONCR
LEN=0040 INSTALLED UNKN
0130/0571 BMSSEN 06/2023/0130/0556
0 0 00000 0 00 0000+00
TR. MONOCACY
0130/0556 BMSBG 06/2023/0130/0556
WIEST SCHOOL RD
(T539)
0130/0502 1 0 00197 0 00 0285+30
028358 FT OLEY
5 0130/0000 ALSACE TOWNSHIP T
0120/2648 LENGTH(AH 3463 BK 3150)
BMSSEN 06/2023/0120/2635
0 0 00000 0 00 0000+00

028347 FT

== ==

== ==

EXTRACT DATE: 12/28/2024 ROADWAY MANAGEMENT SYSTEM PAGE NUMBER: 530
PRINT DATE: 12/30/2024 SLD COUNTY/SR - ANNUAL PRINT COUNTY: BERKS

DIR: B TOTAL LEN: 7.057 MI. DIST: 05-1 SR: 2023
LEFT MUN: ALSACE TOWNSHIP T RIGHT MUN: ALSACE TOWNSHIP T

PEACH LN
(PRDR)

0120/1706

OLD STATE RD
(T454)

0120/0983

025197 FT

SPIES CHURCH RD
(SR2025 SEG 0090/0000) 0110/0000

021822 FT

0120/2635

0120/2280

0120/2267

0120/1360

0120/1045

0120/0353

0120/0065

0120/0054

025208 FT

0120/0000

0110/3150

0110/2839

0110/2599

0110/2190

0110/1723

0110/1396

0110/1207

0110/0861

0110/0661

021833 FT

0110/0000

TR. MONOCACY
BMSBG 06/2023/0120/2635
015 "DIA CIRC CONCR
LEN=0040 INSTALLED UNKN
015 "DIA CIRC CONCR
LEN=0040 INSTALLED UNKN

015 "DIA CIRC CONCR
LEN=0040 INSTALLED UNKN
018 "DIA CIRC CONCR
LEN=0040 INSTALLED UNKN

015 "DIA CIRC CONCR
LEN=0040 INSTALLED UNKN
BMSSEN 06/2023/0120/0054
0 0 00000 0 00 0000+00

TR. MONOCACY
BMSBG 06/2023/0120/0054
1 0 00197 0 00 0253+03
OLD STATE RD
(T454)

LENGTH(AH 3150 BK 3375)
018 "DIA CIRC CONCR
LEN=0045 INSTALLED UNKN
018 "DIA CIRC METAL
LEN=0045 INSTALLED UNKN
018 "DIA CIRC METAL
LEN=0045 INSTALLED UNKN
018 "DIA CIRC CONCR
LEN=0045 INSTALLED UNKN
018 "DIA CIRC CONCR
LEN=0060 INSTALLED UNKN
018 "DIA CIRC CONCR
LEN=0060 INSTALLED UNKN
018 "DIA CIRC CONCR
LEN=0060 INSTALLED UNKN
015 "DIA CIRC CONCR
LEN=0040 INSTALLED UNKN
ALSACE TOWNSHIP
EXETER T

1 0 00197 0 00 0218+84
LIMEKILN RD
(SR2025 SEG 0090/0000)
OLD FRIEDENSBURG RD
(T454)
LENGTH(AH 3375 BK 3305)

DIR: B TOTAL LEN: 7.057 MI. DIST: 05-1 SR: 2023
LEFT MUN: ALSACE TOWNSHIP T RIGHT MUN: ALSACE TOWNSHIP T

CACTUS LN
(PRDR)

0100/1267

GINGER LN
(TWP)

0100/0885

GOSLING CT
(TWP)

0100/0251

018517 FT

1 0 00197 0 00 0160+43 015966 FT
OLD FRIENDENSBURG RD
(T413) 0090/0000

0100/3030	EXETER
0100/2640	ALSACE TOWNSHIP T
	015 "DIA CIRC CONCR
	LEN=0040 INSTALLED UNKN
0100/1984	018 "DIA CIRC CONCR
	LEN=0040 INSTALLED UNKN
0100/1738	024 "DIA CIRC CONCR
	LEN=0040 INSTALLED UNKN
0100/1638	015 "DIA CIRC CONCR
	LEN=0040 INSTALLED UNKN
0100/1029	015 "DIA CIRC CONCR
	LEN=0040 INSTALLED UNKN
0100/0005	018 "DIA CIRC METAL
018528 FT	LEN=0040 INSTALLED UNKN
0100/0000	1 0 00197 0 00 0186+69
	LENGTH(AH 3305 BK 2551)
0090/2499	015 "DIA CIRC CONCR
	LEN=0040 INSTALLED UNKN
0090/2467	ALSACE TOWNSHIP
	LOWER ALSACE T
0090/1956	018 "DIA CIRC CONCR
0090/1544	LEN=0040 INSTALLED UNKN
	BMSSEN 06/2023/0090/1527
	0 0 00000 0 00 0000+00
	TR. ANTIETAM
0090/1527	BMSBG 06/2023/0090/1527
	018 "DIA CIRC CONCR
0090/1344	LEN=0040 INSTALLED UNKN
	018 "DIA CIRC CONCR
0090/1147	LEN=0040 INSTALLED UNKN
	015 "DIA CIRC CONCR
0090/0710	LEN=0040 INSTALLED UNKN
	OLD FRIENDENSBURG RD
	(T413)
0090/0122	
015977 FT	
0090/0000	LENGTH(AH 2551 BK 2775)
	030 "DIA CIRC CONCR
0080/2421	LEN=0040 INSTALLED UNKN
	015 "DIA CIRC CONCR
0080/1950	LEN=0030 INSTALLED UNKN
	015 "DIA CIRC CONCR

EXTRACT DATE: 12/28/2024 ROADWAY MANAGEMENT SYSTEM PAGE NUMBER: 528
PRINT DATE: 12/30/2024 SLD COUNTY/SR - ANNUAL PRINT COUNTY: BERKS

DIR: B TOTAL LEN: 7.057 MI. DIST: 05-1 SR: 2023
LEFT MUN: LOWER ALSACE T RIGHT MUN: LOWER ALSACE T

1 0 00197 0 00 0132+02 013191 FT
OLD FRIEDENSBURG RD
(T413)
OLD SPIES CHURCH RD
(T606)

0080/0000

LEWIS RD
(T413)

0070/2731

KRAEMER AV
(T618)

0070/1147

KRAMER AV
(T618)
ANTIETAM RD
(SR2025 SEG 0010/0000)
FRIEDENSBURG RD
(SR2071 SEG 0040/2547)

0070/0099

0070/0046

010129 FT

0080/1709 LEN=0040 INSTALLED UNKN
015 "DIA CIRC CONCR
0080/1211 LEN=0040 INSTALLED UNKN
015 "DIA CIRC CONCR
0080/0899 LEN=0040 INSTALLED UNKN
015 "DIA CIRC CONCR
0080/0393 LEN=0040 INSTALLED UNKN
015 "DIA CIRC CONCR
0080/0138 LEN=0040 INSTALLED UNKN
015 "DIA CIRC CONCR
0080/0124 LEN=0050 INSTALLED UNKN
015 "DIA CIRC CONCR
0080/0048 LEN=0045 INSTALLED UNKN
013202 FT

5 0080/0000 LENGTH(AH 2775 BK 3062)
084"H 84"W CONC STRUCT
0070/2935 LEN=0030 INSTALLED UNKN
030 "DIA CAST IRON
0070/2759 LEN=0035 INSTALLED UNKN

0070/1952 018 "DIA CIRC CONCR
LEN=0035 INSTALLED UNKN
0070/1366 018 "DIA CIRC CONCR
LEN=0035 INSTALLED UNKN

0070/0868 018 "DIA CAST IRON
LEN=0050 INSTALLED UNKN
0070/0746 015 "DIA CIRC CONCR
LEN=0035 INSTALLED UNKN
LC TO EXETER RD

0070/0629 (CONN)
015 "DIA CIRC CONCR
0070/0522 LEN=0100 INSTALLED UNKN
EXETER RD

0070/0243 (T441)
024 "DIA CIRC CONCR
0070/0100 LEN=0040 INSTALLED UNKN

NC FRIEDENSBURG RD
0070/0026 BMS EN 06/2023/0070/0002
010140 FT 1 1 05722 0 00 0051+11

PAGE NUMBER: 527
COUNTY: BERKS

DIST: 05-1 SR: 2023
RIGHT MUN: LOWER ALSACE T

Category	Sub-category	Value
A	1	100
	2	100
	3	100
	4	100
	5	100
	6	100
	7	100
	8	100
	9	100
	10	100
B	1	100
	2	100
	3	100
	4	100
	5	100
	6	100
	7	100
	8	100
	9	100
	10	100
C	1	100
	2	100
	3	100
	4	100
	5	100
	6	100
	7	100
	8	100
	9	100
	10	100
D	1	100
	2	100
	3	100
	4	100
	5	100
	6	100
	7	100
	8	100
	9	100
	10	100
E	1	100
	2	100
	3	100
	4	100
	5	100
	6	100
	7	100
	8	100
	9	100
	10	100
F	1	100
	2	100
	3	100
	4	100
	5	100
	6	100
	7	100
	8	100
	9	100
	10	100
G	1	100
	2	100
	3	100
	4	100
	5	100
	6	100
	7	100
	8	100
	9	100
	10	100
H	1	100
	2	100
	3	100
	4	100
	5	100
	6	100
	7	100
	8	100
	9	100
	10	100
I	1	100
	2	100
	3	100
	4	100
	5	100
	6	100
	7	100
	8	100
	9	100
	10	100
J	1	100
	2	100
	3	100
	4	100
	5	100
	6	100
	7	100
	8	100
	9	100
	10	100
K	1	100
	2	100
	3	100
	4	100
	5	100
	6	100
	7	100
	8	100
	9	100
	10	100
L	1	100
	2	100
	3	100
	4	100
	5	100
	6	100
	7	100
	8	100
	9	100
	10	100
M	1	100
	2	100
	3	100
	4	100
	5	100
	6	100
	7	100
	8	100
	9	100
	10	100
N	1	100
	2	100
	3	100
	4	100
	5	100
	6	100
	7	100
	8	100
	9	100
	10	100
O	1	100
	2	100
	3	100
	4	100
	5	100
	6	100
	7	100
	8	100
	9	100
	10	100
P	1	100
	2	100
	3	100
	4	100
	5	100
	6	100
	7	100
	8	100
	9	100
	10	100
Q	1	100
	2	100
	3	100
	4	100
	5	100
	6	100
	7	100
	8</	

NAVELLA AV
(T612)

0041 / 2384

DIR: B TOTAL LEN: 7.057 MI. DIST: 05-1 SR: 2023
LEFT MUN: LOWER ALSACE T RIGHT MUN: LOWER ALSACE T

EXTRACT DATE: 12/28/2024 ROADWAY MANAGEMENT SYSTEM PAGE NUMBER: 525
PRINT DATE: 12/30/2024 SLD COUNTY/SR - ANNUAL PRINT COUNTY: BERKS

DIR: B TOTAL LEN: 7.057 MI. DIST: 05-1 SR: 2023
LEFT MUN: LOWER ALSACE T RIGHT MUN: LOWER ALSACE T

018 "DIA CIRC METAL
LEN=0030 INSTALLED UNKN 0031/0323
2 0 06146 0 00 0014+18 002286 FT
BROOKE ST
(BORO)
MFC BEGIN = C
LOWER ALSACE
MT PENN B
LENGTH(AH 1535 BK 1399) 0031/0000

000887 FT

FRIEDENSBURG RD
(SR2071 SEG 0010/0000) 0020/0000

DENGLER ST
(SR2050 SEG 0010/0678) 0010/0312

LEINBACH LN
(BORO) 0010/0098

1 0 00197 0 00 0000+00 000000 FT
HOWARD BL
(SR2021 SEG 0054/0165) 0010/0000

0030/0339 LEN=0099 INSTALLED UNKN

002286 FT 2 0 06146 0 00 0014+18

BROOKE ST
(BORO)
MFC BEGIN = C
LOWER ALSACE
MT PENN B
LENGTH(AH 1538 BK 1399)
015 "DIA CIRC METAL
LEN=0099 INSTALLED UNKN
015 "DIA CIRC METAL
LEN=0030 INSTALLED UNKN
ENDLICH AV
(BORO)
015 "DIA CIRC METAL
LEN=0099 INSTALLED UNKN
PENN MAWR CT
(BORO)
015 "DIA CIRC METAL
LEN=0099 INSTALLED UNKN
WEIMMOOR CT
(BORO)
000887 FT 2 0 06146 0 00 0000+00
FILBERT AV
(BORO)
NC CARSONIA AV

0030/0000

0020/1399

0020/1358

0020/0797

0020/0767

0020/0597

0020/0493

0020/0456

000887 FT

0020/0000

0010/0540

0010/0498

0010/0312

0010/0161

0010/0074

000000 FT

0010/0000

0010/0000

0010/0000

0010/0000

0010/0000

0010/0000

0010/0000

0010/0000

0010/0000

0010/0000

0010/0000

0010/0000

0010/0000

0010/0000

0010/0000

EXTRACT DATE: 12/28/2024 ROADWAY MANAGEMENT SYSTEM PAGE NUMBER: 524
PRINT DATE: 12/30/2024 SLD COUNTY/SR - ANNUAL PRINT COUNTY: BERKS
DIR: E TOTAL LEN: 1.660 MI. DIST: 05-1 SR: 2022
LEFT MUN: DOUGLASS TWP T RIGHT MUN: DOUGLASS TWP T

AH-MONTGOMERY (46)
HIGH ST INTER-AHD
(SR4031 SEG 0420/1758)
LC TO QUARRY RD
(CONN) 0041/3575 - 11 -

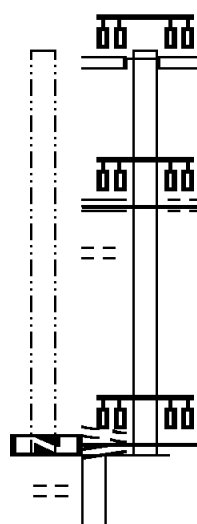
DIR: E TOTAL LEN: 1.660 MI. DIST: 05-1 SR: 2022
LEFT MUN: DOUGLASS TWP T RIGHT MUN: DOUGLASS TWP T

DIST: 05-1 SR: 2022
RIGHT MUN: DOUGLASS TWP T

EXTRACT DATE: 12/28/2024 ROADWAY MANAGEMENT SYSTEM PAGE NUMBER: 521
PRINT DATE: 12/30/2024 SLD COUNTY/SR - ANNUAL PRINT COUNTY: BERKS

DIR: N TOTAL LEN: 4.053 MI. DIST: 05-1 SR: 2021
LEFT MUN: READING CITY C RIGHT MUN: READING CITY C

LTH AH 001117 BK 001660 019067 FT
WUNDER ST 7091/0000
(CITY) 0080/1382

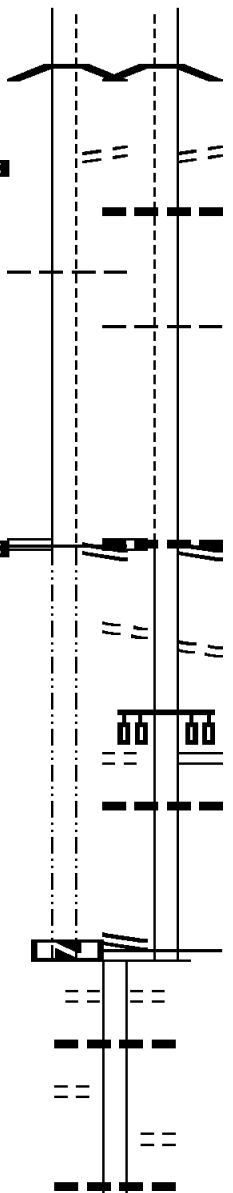


021399 FT
INTER-AHD ELEVENTH ST
(CITY)
WALNUT ST
(SR2012 SEG 0020/3263)
WALNUT ST
(SR2009 SEG 0010/0000)
0090/1117 WASHINGTON ST
(CITY)
WASHINGTON ST
(SR2010 SEG 0021/2432)
0090/0572 MFC BEGIN = C
COURT ST
(CITY)
0090/0299
020282 FT 2 0 06209 0 00 0006+01
PENN ST
(CITY)
ELEVENTH ST
(SR2085 SEG 0010/0607)
MFC BEGIN = B
0090/0000 LENGTH(AH 1117 BK 1660)
012 "DIA CIRC CONCR

DIST: 05-1 SR: 2021
RIGHT MUN: READING CITY C

EXTRACT DATE: 12/28/2024 ROADWAY MANAGEMENT SYSTEM PAGE NUMBER: 519
PRINT DATE: 12/30/2024 SLD COUNTY/SR - ANNUAL PRINT COUNTY: BERKS

DIR: N TOTAL LEN: 4.053 MI. DIST: 05-1 SR: 2021
LEFT MUN: READING CITY C RIGHT MUN: READING CITY C

1 0 00146 0 00 0088+91 CITY STS. BMSBG 06/2021/0070/0056 0071/0056 1 0 00146 0 00 0088+73 013330 FT OVER GLEN RD (CITY) LENGTH(AH 1222 BK 1324) 0071/0000	 <p>Diagram showing a road segment with various features and labels. The road is represented by a vertical line with horizontal segments. Labels include '0070/0056', '014579 FT', '0070/0000', '0060/1297', '0060/0373', '013282 FT', '0060/0000', '0054/0365', '0054/0165', '0054/0021', '012422 FT', '0054/0000', '0050/2583', '0050/2479', '0050/1901', and '0050/1849'. There are also labels for 'READING CITY', 'MT PENN B', 'NC MINERAL SPRINGS RD', 'DENGLE ST', 'MFC BEGIN = B', 'LTH AH 001324 BK 000860 0061/0000', 'PENNWYN TE (BORO)', 'NC HO', 'TWENTYSECOND ST', 'TWENTYTHIRD ST', 'TWENTYFOURTH ST', and 'TWENTYFIFTH ST'. The diagram includes various symbols for road features, such as 'S' for street, 'D' for driveway, and 'B' for bridge.</p>	1 0 00146 0 00 0088+91 CITY STS. BMSBG 06/2021/0070/0056 1 0 00146 0 00 0088+73 OVER GLEN RD (CITY) LENGTH(AH 1188 BK 1297) 018 "DIA CIRC CONCR LEN=0099 INSTALLED UNKN
READING CITY MT PENN B 0061/0503		READING CITY MT PENN B 1 0 00146 0 00 0102+29 015 "DIA CIRC CONCR LEN=0099 INSTALLED UNKN NC MINERAL SPRINGS RD TWENTYSECOND ST (SR2073 SEG 0011/0434) DENGLE ST (SR2050 SEG 0010/0000) MFC BEGIN = B LTH AH 001324 BK 000860 0061/0000
1 0 00146 0 00 0102+29 012006 FT NC MINERAL SPRINGS RD TWENTYSECOND ST (SR2073 SEG 0011/0434) DENGLE ST (SR2050 SEG 0010/0000) MFC BEGIN = B LTH AH 001324 BK 000860 0061/0000		1 0 00146 0 00 0102+29 015 "DIA CIRC CONCR LEN=0099 INSTALLED UNKN NC MINERAL SPRINGS RD TWENTYSECOND ST (SR2073 SEG 0011/0434) DENGLE ST (SR2050 SEG 0010/0000) LENGTH(AH 1297 BK 0860) FERN ST (BORO) DENGLE DR (BORO) TWENTYTHIRD ST (BORO) TWENTYTHIRD ST (SR2023 SEG 0010/0000) 018 "DIA CIRC METAL LEN=0036 INSTALLED UNKN 1 0 00146 0 00 0110+89 PERKIOMEN AV (SR2054 SEG 0030/0771) NC HOWARD BL MFC BEGIN = B LENGTH(AH 0860 BK 2921) TWENTYFOURTH ST (BORO) 012 "DIA CIRC CONCR LEN=0035 INSTALLED UNKN
LTH AH 000860 BK 002921 012006 FT 7055/0000		0054/0000 0050/2583 0050/2479 0050/1901 0050/1849
PENNWYN TE (BORO) 0050/2161		TWENTYFIFTH ST (BORO) 015 "DIA CIRC CONCR LEN=0035 INSTALLED UNKN

EXTRACT DATE: 12/28/2024 ROADWAY MANAGEMENT SYSTEM PAGE NUMBER: 518
PRINT DATE: 12/30/2024 SLD COUNTY/SR - ANNUAL PRINT COUNTY: BERKS

DIR: N TOTAL LEN: 4.053 MI. DIST: 05-1 SR: 2021
LEFT MUN: MT PENN B RIGHT MUN: MT PENN B

TWENTYSIXTH ST
(BORO)

0050/1203

0050/1621

015 "DIA CIRC CONCR
LEN=0040 INSTALLED UNKN
024 "DIA CIRC CONCR
LEN=0044 INSTALLED UNKN

0050/1231

0050/1203

ENDLICH AV
(BORO)

0050/1080

BUTTER LN
(BORO)
TWENTYSEVENTH ST
(BORO)

0050/0525

0050/0101

MT PENN
ST LAWRENCE B
1 0 00146 0 00 0140+12
ST LAWRENCE ST
(SR0562 SEG 0010/0000)
MFC BEGIN = B
LENGTH(AH 2921 BK 1106)

009501 FT

0050/0000

009085 FT

1 0 00146 0 00 0151+55 007999 FT
OLEY TURNPIKE RD
(SR2034 SEG 0010/0000)

LENGTH(AH 1086 BK 3280) 0041/0000

NEVERSINK RD

(T443)

ST LAWRENCE

EXETER T

015 "DIA CIRC CONCR

LEN=0099 INSTALLED UNKN

NC PERKIOMEN AV

PERKIOMEN AV

(T451)

BEECHWOOD DR

(T513)

048 "DIA CIRC CONCR

LEN=0099 INSTALLED UNKN

THIRTYFOURTH ST

(T448)

THIRTYSIXTH ST

(T452)

0031/2362

0031/1592

0031/1570

0031/1328

0031/0651

008395 FT

1 0 00146 0 00 0151+55
OLEY TURNPIKE RD
(SR2034 SEG 0010/0000)

0040/0000

LENGTH(AH 1106 BK 3278)

0030/3013

NEVERSINK RD

(T443)

ST LAWRENCE

EXETER T

0030/2983

NC PERKIOMEN AV

PERKIOMEN AV

(T451)

0030/2367

BEECHWOOD DR

(T513)

0030/1557

THIRTYFOURTH ST

(T448)

0030/1299

THIRTYSIXTH ST

(T452)

0030/0638

EXTRACT DATE: 12/28/2024 ROADWAY MANAGEMENT SYSTEM PAGE NUMBER: 517
PRINT DATE: 12/30/2024 SLD COUNTY/SR - ANNUAL PRINT COUNTY: BERKS

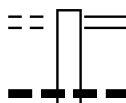
DIR: N TOTAL LEN: 4.053 MI. DIST: 05-1 SR: 2021
LEFT MUN: EXETER T RIGHT MUN: EXETER T

1 0 00146 0 00 0184+35 004719 FT THIRTYSEVENTH ST (T532)		005117 FT 1 0 00146 0 00 0184+35 THIRTYSEVENTH ST (T532)
LENGTH(AH 3280 BK 2182) 0031/0000 018 "DIA CIRC CONCR LEN=0040 INSTALLED UNKN 0021/1657		0030/0000 LENGTH(AH 3278 BK 2196) 018 "DIA CIRC CONCR LEN=0040 INSTALLED UNKN
THIRTYNINTH ST (T427)		0020/1138 THIRTYNINTH ST (T427)
1 0 00146 0 00 0206+48 002537 FT ENTR TO PROMENADE PLAZA (PRDR) NEVERSINK DR (SR2039 SEG 0010/3260)		002921 FT 1 0 00146 0 00 0206+48 ENTR TO PROMENADE PLAZA (PRDR) NEVERSINK DR (SR2039 SEG 0010/3260)
LENGTH(AH 2182 BK 2537) 0021/0000		0020/0000 LENGTH(AH 2196 BK 2921)
ENTR TO MALL (PRDR)		ENTR TO MALL (PRDR)
FROM 2021/0010 SH (CONN) SIGN: CANTILEVER BMSID 06/2021/0011/0902 0011/0902		0010/1815 TO 2021/0011 SH (CONN) 0010/1394
TO 2021/0010 SH (CONN) BMSID 06/2021/0011/0321 0011/0481 018 "DIA CIRC CONCR LEN=0200 INSTALLED UNKN 0011/0397 1 0 00146 0 00 0237+00 US 422 BMSBG 06/2021/0011/0321 0011/0321		0010/1026 FROM 2021/0011 SH (CONN) LOWES PLAZA (PRDR)
1 0 00146 0 00 0237+00 000000 FT BENJAMIN FRANKLIN HW (SR0422 SEG 0470/1617) NC BUSINESS 0422 BENJAMIN FRANKLIN HW INTER-BK (SR0422 SEG 0470/1617) MFC BEGIN = B LENGTH(AH 2537 BK 0000) 0011/0000		0010/0124 SIGN: 4 CHORD TRUSS 000000 FT BMSID 06/0422/0471/2205 1 0 00146 0 00 0237+00 BENJAMIN FRANKLIN HW (SR0422 SEG 0471/2318) NC BUSINESS 0422 INTER-BK BENJAMIN FRANKLIN HW (SR0422 SEG 0471/2318) MFC BEGIN = B 0010/0000 LENGTH(AH 2921 BK 0000)

EXTRACT DATE: 12/28/2024 ROADWAY MANAGEMENT SYSTEM PAGE NUMBER: 516
PRINT DATE: 12/30/2024 SLD COUNTY/SR - ANNUAL PRINT COUNTY: BERKS
DIR: B TOTAL LEN: 3.170 MI. DIST: 05-1 SR: 2020
LEFT MUN: OLEY T RIGHT MUN: OLEY T

COVERED BRIDGE RD
(T711)

016735 FT
0070/2296



016735 FT COVERED BRIDGE RD
0070/2296 (SR1030 SEG 0030/3591)

0070/1417 018 "DIA CIRC METAL
LEN=0030 INSTALLED UNKN

EXTRACT DATE: 12/28/2024 ROADWAY MANAGEMENT SYSTEM PAGE NUMBER: 515
PRINT DATE: 12/30/2024 SLD COUNTY/SR - ANNUAL PRINT COUNTY: BERKS

DIR: B TOTAL LEN: 3.170 MI. DIST: 05-1 SR: 2020
LEFT MUN: OLEY T RIGHT MUN: OLEY T

014439 FT	0070/0252	024 "DIA CIRC CONCR
	014439 FT	LEN=0035 INSTALLED UNKN
	0070/0000	1 0 00916 0 02 0380+37
		LENGTH(AH 2296 BK 2354)
	0060/1131	015 "DIA CIRC CONCR
		LEN=0030 INSTALLED UNKN
012085 FT	0060/0135	018 "DIA CIRC METAL
	012085 FT	LEN=0030 INSTALLED UNKN
		1 0 00916 0 02 0356+83
		MEMORIAL HW
		(SR0662 SEG 0160/0000)
	0060/0000	LENGTH(AH 2354 BK 2684)
	0050/2623	018 "DIA CIRC CONCR
		LEN=0075 INSTALLED UNKN
	0050/1757	018 "DIA CIRC CONCR
		LEN=0035 INSTALLED UNKN
009401 FT	0050/1070	018 "DIA CIRC CONCR
		LEN=0035 INSTALLED UNKN
	0050/0535	018 "DIA CIRC CONCR
	009401 FT	LEN=0035 INSTALLED UNKN
	0050/0000	1 0 00916 0 01 0329+69
		LENGTH(AH 2684 BK 2443)
	0040/2434	018 "DIA CIRC CONCR
		LEN=0035 INSTALLED UNKN
	0040/1725	018 "DIA CIRC CONCR
		LEN=0018 INSTALLED UNKN
	0040/1385	018 "DIA CIRC CONCR
		LEN=0018 INSTALLED UNKN
006958 FT	0040/0465	018 "DIA CIRC CONCR
		LEN=0018 INSTALLED UNKN
	0040/0034	018 "DIA CIRC METAL
	006958 FT	LEN=0040 INSTALLED UNKN
	0040/0000	1 0 00916 0 01 0305+26
		LENGTH(AH 2443 BK 2516)
	0030/2152	018 "DIA CIRC CONCR
		LEN=0050 INSTALLED UNKN

EXTRACT DATE: 12/28/2024 ROADWAY MANAGEMENT SYSTEM PAGE NUMBER: 514
PRINT DATE: 12/30/2024 SLD COUNTY/SR - ANNUAL PRINT COUNTY: BERKS

DIR: B TOTAL LEN: 3.170 MI. DIST: 05-1 SR: 2020
LEFT MUN: OLEY T RIGHT MUN: OLEY T

1 0 00916 0 01 0280+10 004442 FT
BIEBER MILL RD
(T541) 0030/0000

MINE LN
(T439) 0020/1757

002346 FT

LIMEKILN RD
(SR2025 SEG 0140/0883) 0010/0000

Station	Length	Material	Notes
0030/0888	018"	DIA CIRC CONCR	LEN=0035 INSTALLED UNKN
0030/0287	018"	DIA CIRC CONCR	LEN=0050 INSTALLED 2001
004442 FT			
0030/0000			LENGTH(AH 2516 BK 2096)
0020/2066	018"	DIA CIRC CONCR	LEN=0050 INSTALLED UNKN
0020/1750	018"	DIA CIRC CONCR	LEN=0050 INSTALLED UNKN
0020/1060	018"	DIA CIRC CONCR	LEN=0050 INSTALLED UNKN
0020/0760	018"	DIA CIRC CONCR	LEN=0050 INSTALLED UNKN
0020/0450	015"	DIA CIRC CONCR	LEN=0055 INSTALLED UNKN
002346 FT			1 0 00916 0 01 0258+93 (APRA) EASTERN INDUSTRI HUNTER RD (T540)
0020/0000			LENGTH(AH 2096 BK 2346)
0010/2333	018"	DIA CIRC CONCR	LEN=0050 INSTALLED UNKN
0010/0424	018"	DIA CIRC CONCR	LEN=0020 INSTALLED UNKN
0010/0406			LIMEKILN RD (SR2025 SEG 0144/0000)
0010/0200			OLEY EXETER T
0010/0166			BMSSEN 06/2020/0010/0166
000000 FT			1 0 00916 0 01 0235+00
			MONOCACY CK.
			BMSBG 06/2020/0010/0166
			1 0 00916 0 01 0235+00
			NC OLEY TURNPIKE RD
			INTER-BK OLEY TURNPIKE RD (T631)
			MFC BEGIN = D
0010/0000			LENGTH(AH 2346 BK 0000)

EXTRACT DATE: 12/28/2024 ROADWAY MANAGEMENT SYSTEM PAGE NUMBER: 513
PRINT DATE: 12/30/2024 SLD COUNTY/SR - ANNUAL PRINT COUNTY: BERKS
DIR: B TOTAL LEN: .000 MI. DIST: 05-1 SR: 2019
LEFT MUN: EXETER T RIGHT MUN: EXETER T

000000 FT
000000 FT



000000 FT
7020/0000 LENGTH(AH 2925 BK 2713)
000000 FT
7010/0000 LENGTH(AH 2713 BK 0000)

EXTRACT DATE: 12/28/2024 ROADWAY MANAGEMENT SYSTEM PAGE NUMBER: 512
PRINT DATE: 12/30/2024 SLD COUNTY/SR - ANNUAL PRINT COUNTY: BERKS
DIR: B TOTAL LEN: .000 MI. DIST: 05-1 SR: 2018
LEFT MUN: EXETER T RIGHT MUN: EXETER T

000000 FT



000000 FT
7010/0000 LENGTH(AH 2576 BK 0000)

EXTRACT DATE: 12/28/2024 ROADWAY MANAGEMENT SYSTEM PAGE NUMBER: 511
PRINT DATE: 12/30/2024 SLD COUNTY/SR - ANNUAL PRINT COUNTY: BERKS

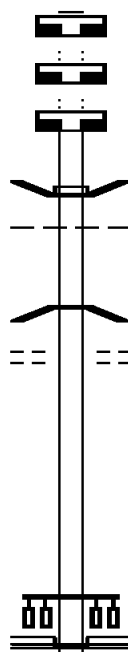
DIR: B TOTAL LEN: .424 MI. DIST: 05-1 SR: 2017
LEFT MUN: EXETER T RIGHT MUN: EXETER T

BRIDGE VIEW CT
(TWP)

002240 FT
002240 FT
002240 FT

0010/1246

000000 FT



002240 FT
7030/0000 LENGTH(AH 2659 BK 3698)
002240 FT
7020/0000 LENGTH(AH 3698 BK 0963)
002240 FT
7012/0000 LENGTH(AH 0963 BK 2240)
BMSBN 06/2017/0010/1780
INTER-AHD GIBALTAR RD
0010/2240 (T668)
EXETER
0010/2004 ROBESON T
0 0 00000 0 00 0000+00
SCHUYLKILL R
0010/1780 BMSBG 06/2017/0010/1780
BROWNS LANE
0010/1246 (PRDR)

000000 FT 2 0 06152 0 00 0000+00
NC GIBALTAR RD
MAIN ST
(SR0724 SEG 0212/0000)
INTER-BK OLD RIVER RD
(TWP)
MFC BEGIN = C
0010/0000 LENGTH(AH 2240 BK 0000)

EXTRACT DATE: 12/28/2024 ROADWAY MANAGEMENT SYSTEM PAGE NUMBER: 510
PRINT DATE: 12/30/2024 SLD COUNTY/SR - ANNUAL PRINT COUNTY: BERKS

DIR: B TOTAL LEN: 2.609 MI. DIST: 05-1 SR: 2016
LEFT MUN: ALSACE TOWNSHIP T RIGHT MUN: ALSACE TOWNSHIP T

	012030 FT		013774 FT	PRICETOWN RD
			0070/3479	(SR0012 SEG 0130/0048)
			0070/3395	018 "DIA CIRC METAL
			0070/3355	LEN=0080 INSTALLED UNKN
URBAN ACRES DR				018 "DIA CIRC METAL
(PRDR)	0070/3222			LEN=0080 INSTALLED UNKN
			0070/2553	018 "DIA CIRC METAL
CHERRY LN				LEN=0050 INSTALLED UNKN
(PRDR)	0070/2540		0070/2416	ALSACE TOWNSHIP
				MUHLENBERG T
2 0 06213 0 00 0021+49 008551 FT			010295 FT	
RAMICH RD			0070/0000	LENGTH(AH 3479 BK 1549)
(T588)	0070/0000		0060/1512	HERB RD
			0060/1320	(TWP)
			0060/0910	MANNERCHOR RD
				(T588)
				024 "DIA CIRC METAL
				LEN=0040 INSTALLED UNKN
2 0 06213 0 01 0005+93 007002 FT			0060/0033	036 "DIA CIRC METAL
LAUREL ST			008746 FT	LEN=0020 INSTALLED UNKN
(T611)	0060/0000		0060/0000	MUHLENBERG
				LAURELDALE B
CHESTNUT ST			0050/2510	LENGTH(AH 1549 BK 2761)
(BORO)	0050/2202			OAK ST
				(BORO)
GRAY ST			0050/2081	CHESTNUT ST
(BORO)	0050/1883			(BORO)
				GRAY ST

EXTRACT DATE: 12/28/2024 ROADWAY MANAGEMENT SYSTEM PAGE NUMBER: 509
PRINT DATE: 12/30/2024 SLD COUNTY/SR - ANNUAL PRINT COUNTY: BERKS

DIR: B TOTAL LEN: 2.609 MI. DIST: 05-1 SR: 2016
LEFT MUN: LAURELDALE B RIGHT MUN: LAURELDALE B

2 0 06212 0 00 0037+18 004241 FT
MONT CLARE ST
(BORO) 0050/0000

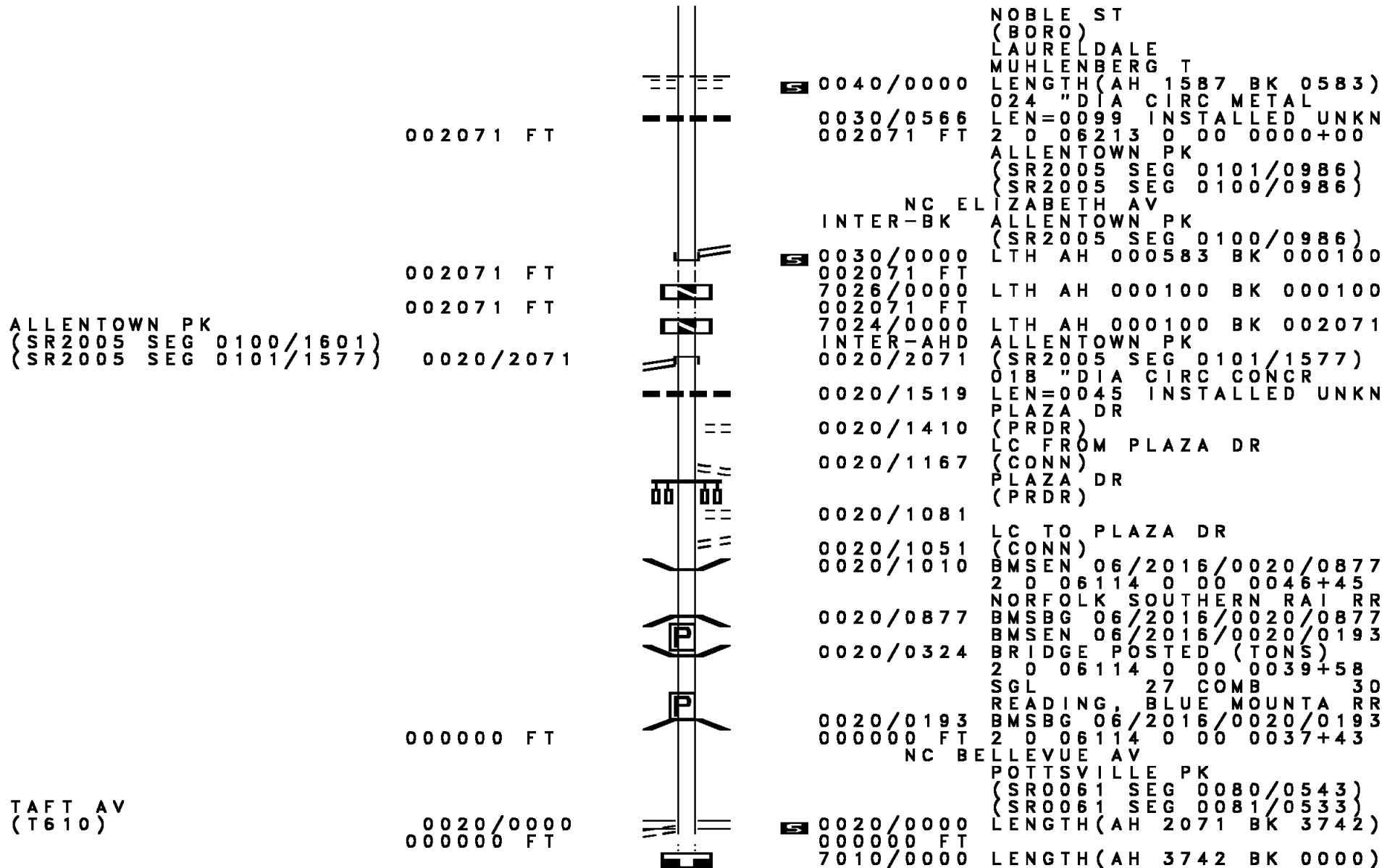
LTH AH 000100 BK 001587 004241 FT
BOYER ST 7043/0000
(BORO) 0040/1273

002654 FT

==	0050/1845	(BORO)
==	0050/1586	EARL ST (BORO)
---	0050/1310	015" DIA CIRC METAL LEN=0035 INSTALLED UNKN RAYMOND ST
==	0050/1281	(BORO)
---	0050/1255	015" DIA CIRC CONCR LEN=0020 INSTALLED UNKN MARION ST
==	0050/0967	(BORO)
==	0050/0638	MONTROSE AV (BORO)
---	0050/0473	BMSSEN 06/2016/0050/0442 0 0 00000 0 00 0000+00 NO UNDERPASS INFORMATION BMSBG 06/2016/0050/0442 ROSEDALE AV
==	0050/0380	(BORO)
---	005985 FT	
---	0050/0000	MFC BEGIN = C LENGTH(AH 2761 BK 1744)
---	0042/1701	MONT CLARE ST (BORO)
==	0042/1379	RIDGEWAY ST (BORO)
==	0042/1080	ARLINGTON ST (BORO)
==	0042/0777	FREEMONT ST (BORO)
==	0042/0475	FAIRFIELD ST (BORO)
==	0042/0176	ORCHARD PL (BORO)
---	004241 FT	
---	0042/0000	2 0 06212 0 00 0015+90 KUTZTOWN RD (SR2011 SEG 0050/0000)
---	0042/0000	MFC BEGIN = C LENGTH(AH 1744 BK 1587)
==	0040/0958	HOLTRY ST (BORO)
==	0040/0633	FULTON ST (BORO)
==	0040/0318	MCKENTLY ST (BORO)
---	002654 FT	2 0 06212 0 00 0000+00

EXTRACT DATE: 12/28/2024 ROADWAY MANAGEMENT SYSTEM PAGE NUMBER: 508
PRINT DATE: 12/30/2024 SLD COUNTY/SR - ANNUAL PRINT COUNTY: BERKS

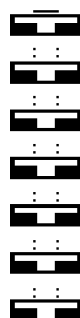
DIR: B TOTAL LEN: 2.609 MI. DIST: 05-1 SR: 2016
LEFT MUN: LAURELDALE B RIGHT MUN: LAURELDALE B



EXTRACT DATE: 12/28/2024 ROADWAY MANAGEMENT SYSTEM PAGE NUMBER: 507
PRINT DATE: 12/30/2024 SLD COUNTY/SR - ANNUAL PRINT COUNTY: BERKS

DIR: B TOTAL LEN: .000 MI. DIST: 05-1 SR: 2015
LEFT MUN: READING CITY C RIGHT MUN: READING CITY C

000000 FT
000000 FT
000000 FT
000000 FT
000000 FT
000000 FT
000000 FT
000000 FT



000000 FT
7060/0000 LENGTH(AH 2818 BK 3179)
000000 FT
7050/0000 LENGTH(AH 3179 BK 2632)
000000 FT
7040/0000 LENGTH(AH 2632 BK 2895)
000000 FT
7030/0000 LENGTH(AH 2895 BK 2484)
000000 FT
7020/0000 LENGTH(AH 2484 BK 1974)
000000 FT
7014/0000 LENGTH(AH 1974 BK 0347)
000000 FT
7010/0000 LENGTH(AH 0347 BK 0000)

EXTRACT DATE: 12/28/2024 ROADWAY MANAGEMENT SYSTEM PAGE NUMBER: 506
PRINT DATE: 12/30/2024 SLD COUNTY/SR - ANNUAL PRINT COUNTY: BERKS
DIR: B TOTAL LEN: 1.095 MI. DIST: 05-1 SR: 2014
LEFT MUN: READING CITY C RIGHT MUN: READING CITY C

005781 FT



005781 FT
INTER-AHD HAMPDEN BL
(SR2009 SEG 0040/0000)

EXTRACT DATE: 12/28/2024 ROADWAY MANAGEMENT SYSTEM PAGE NUMBER: 505
PRINT DATE: 12/30/2024 SLD COUNTY/SR - ANNUAL PRINT COUNTY: BERKS

DIR: B TOTAL LEN: 1.095 MI. DIST: 05-1 SR: 2014
LEFT MUN: READING CITY C RIGHT MUN: READING CITY C

THIRTEENTH ST (CITY)	0030/2310	==	==	0030/2310	THIRTEENTH ST (SR2009 SEG 0040/0000)
		==	==	0030/2036	BIRCH ST (CITY)
UNKNOWN AL (CITY)	0030/1905	==			
		==	==	0030/1764	TWELFTH ST (CITY)
UNKNOWN AL (CITY)	0030/1625	==			
		==	==	0030/1488	LOCUST ST (CITY)
		==	==	0030/1367	UNKNOWN AL (CITY)
		==	==		ELEVENTH ST (CITY)
		==	==	0030/1217	
		==	==	0030/1072	UNKNOWN AL (CITY)
		==	==	0030/0943	MULBERRY ST (CITY)
		==	==		TENTH ST (CITY)
		==	==	0030/0669	
		==	==	0030/0531	CLOVER ST (CITY)
		==	==	0030/0399	MOSS ST (CITY)
		==	==	0030/0271	MILL ST (CITY)
		==	==		NINTH ST (SR2007 SEG 0040/1622)
	003471 FT	==	==	0030/0128	2 0 06221 0 00 0000+00 (APRA) ROSE CORPORATION
		==	==	003471 FT	EIGHTH ST (CITY)
EIGHTH ST (SR2075 SEG 0011/0000)	0030/0000	==	==	0030/0000	LENGTH(AH 2310 BK 2041) NICOLLS ST (CITY)
		==	==	0020/1869	012"H 12"W ELLIP CONC LEN=0099 INSTALLED UNKN
		==	==	0020/1618	012"H 12"W ELLIP CONC LEN=0030 INSTALLED UNKN
		==	==	0020/1584	NORFOLK SOUTHERN OVERPASS IS RR X-ING
		==	==	0020/1509	015 "DIA CIRC CONCR LEN=0099 INSTALLED UNKN
		==	==	0020/1361	RAILROAD ST

EXTRACT DATE: 12/28/2024 ROADWAY MANAGEMENT SYSTEM PAGE NUMBER: 504
PRINT DATE: 12/30/2024 SLD COUNTY/SR - ANNUAL PRINT COUNTY: BERKS

DIR: B TOTAL LEN: 1.095 MI. DIST: 05-1 SR: 2014
LEFT MUN: READING CITY C RIGHT MUN: READING CITY C

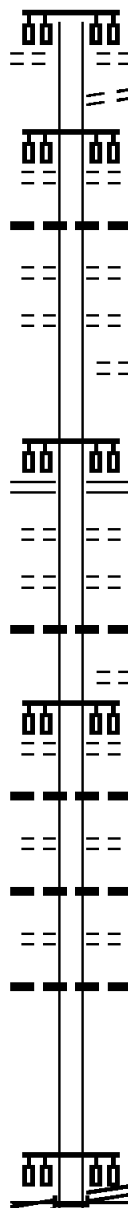
ENTR TO PENN TECH
(PRDR)

0020/0983

001430 FT

000000 FT

CENTRE AV
(SR0061 SEG 0020/0599) 0010/0000



0020/0983

0020/0897

0020/0550

0020/0519

0020/0407

0020/0279

0020/0152

001430 FT

5 0020/0000

0010/1277

0010/1152

0010/1125

0010/1027

0010/0883

0010/0851

0010/0611

0010/0589

0010/0352

0010/0317

000000 FT

(PRDR)

LC TO RAILROAD ST

(CONN)

SIXTH ST

(CITY)

015 "DIA CIRC CONCR

LEN=0030 INSTALLED UNKN

UNKNOWN AL

(CITY)

CHURCH ST

(CITY)

UNKNOWN AL

(CITY)

2 0 06143 0 00 0014+34

FIFTH ST

(SR2005 SEG 0040/2812)

LENGTH(AH 2041 BK 1430)

UNKNOWN AL

(CITY)

MADISON AV

(CITY)

015 "DIA CIRC CONCR

LEN=0039 INSTALLED UNKN

UNKNOWN AL

(CITY)

FOURTH ST

(CITY)

015 "DIA CIRC CONCR

LEN=0030 INSTALLED UNKN

UNKNOWN AL

(CITY)

015 "DIA CIRC CONCR

LEN=0035 INSTALLED UNKN

UNKNOWN AL

(CITY)

CENTRE AV

(SR0061 SEG 0020/0599)

NC SPRING ST

INTER-BK SPRING ST











(CITY)

MFC BEGIN = C

5 0010/0000 LENGTH(AH 1430 BK 0000)

EXTRACT DATE: 12/28/2024 ROADWAY MANAGEMENT SYSTEM PAGE NUMBER: 503
PRINT DATE: 12/30/2024 SLD COUNTY/SR - ANNUAL PRINT COUNTY: BERKS

DIR: E TOTAL LEN: .069 MI. DIST: 05-1 SR: 2013
LEFT MUN: CAERNARVON T RIGHT MUN: CAERNARVON T

000364 FT		000364 FT	LENGTH(AH 2271 BK 1572)
000364 FT		7060/0000	000364 FT
		7056/0000	LENGTH(AH 1572 BK 0159)
		INTER-AHD	BMSSEN 06/2013/0054/0000
		0054/0159	SHILOH RD
000205 FT		000205 FT	(TWP)
		INTER-BK	0 0 00000 0 00 0000+00
			SHILOH RD
			(TWP)
			I-176 NB
			BMSBG 06/2013/0054/0000
000205 FT		0054/0000	LENGTH(AH 0159 BK 0813)
000205 FT		000205 FT	
000205 FT		7050/0000	LENGTH(AH 0813 BK 2310)
000205 FT		000205 FT	LENGTH(AH 2310 BK 1940)
		7040/0000	LENGTH(AH 1940 BK 0205)
		000205 FT	BMSSEN 06/2013/0030/0000
		7034/0000	SHILOH RD
		INTER-AHD	(TWP)
			NEW MORGAN B
000000 FT		0030/0205	2 0 06089 0 00 0054+73
		000000 FT	NC SHILOH RD
		INTER-BK	SHILOH RD
			(TWP)
			I-176 NB
			BMSBG 06/2013/0030/0000
			MFC BEGIN = E
000000 FT		0030/0000	LENGTH(AH 0205 BK 2270)
000000 FT		000000 FT	LENGTH(AH 2270 BK 1199)
		7020/0000	LENGTH(AH 1199 BK 0000)
		000000 FT	
		7010/0000	

EXTRACT DATE: 12/28/2024 ROADWAY MANAGEMENT SYSTEM PAGE NUMBER: 502
PRINT DATE: 12/30/2024 SLD COUNTY/SR - ANNUAL PRINT COUNTY: BERKS
DIR: E TOTAL LEN: 1.028 MI. DIST: 05-1 SR: 2012
LEFT MUN: READING CITY C RIGHT MUN: READING CITY C

	005430 FT	WALNUT ST
	INTER-AHD	(SR2009 SEG 0010/0000)
		ELEVENTH ST
		(CITY)
		ELEVENTH ST
		(SR2021 SEG 0090/1117)
	0020/3263	DUMNS CT
		(CITY)
	0020/3131	018 " DIA CIRC CONCR
		LEN=0030 INSTALLED UNKN
	0020/3010	MULBERRY ST
		(CITY)
	0020/2990	UNNAMED AL
		(CITY)
	0020/2852	TENTH ST
		(CITY)
	0020/2713	FISHER CT
		(CITY)
	0020/2575	MOSS ST
		(CITY)
	0020/2446	UNNAMED AL
		(CITY)
	0020/2323	NINTH ST
		(SR2007 SEG 0020/1139)
	0020/2177	UNNAMED AL
		(CITY)
	0020/2038	016 " DIA CIRC CONCR
		LEN=0293 INSTALLED UNKN
	0020/1910	CEDAR ST
		(CITY)
	0020/1900	UNNAMED AL
		(CITY)
	0020/1785	(APRA) ROSE CORPORATION
		EIGHTH ST
		(CITY)
	0020/1630	POPLAR ST
		(CITY)
	0020/1356	ZEIBERS CT
		(CITY)
	0020/1194	

EXTRACT DATE: 12/28/2024 ROADWAY MANAGEMENT SYSTEM PAGE NUMBER: 501
PRINT DATE: 12/30/2024 SLD COUNTY/SR - ANNUAL PRINT COUNTY: BERKS

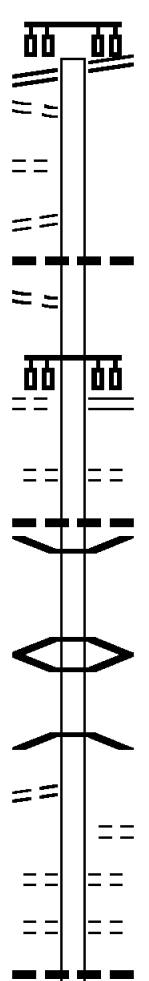
DIR: E TOTAL LEN: 1.028 MI. DIST: 05-1 SR: 2012
LEFT MUN: READING CITY C RIGHT MUN: READING CITY C

LTH AH 003263 BK 002167 000000 FT
7021/0000

LTH AH 002167 BK 000000 000000 FT
7011/0000

0020/1116 BMS EN 06/2012/0020/1082
0 0 00000 0 00 0000+00
NORFOLK SOUTHERN RAI RR
0020/1082 BMSBG 06/2012/0020/1082
018 "DIA CIRC CONCR
0020/0833 LEN=0477 INSTALLED UNKN
REED ST
0020/0822 (CITY)
SIXTH ST
(CITY)
0020/0549 016 "DIA CIRC CONCR
0020/0290 LEN=0030 INSTALLED UNKN
CHURCH ST
0020/0286 (CITY)
002167 FT 2 0 06208 0 00 0023+81
FIFTH ST
(SR2005 SEG 0030/1139)
0020/0000 LENGTH(AH 3263 BK 2167)
MADISON AV
0010/1889 (CITY)
FOURTH ST
(SR2003 SEG 0021/0540)
0010/1617 ROSE ST
(CITY)
THIRD ST
0010/1078 (CITY)
018 "DIA CIRC CONCR
0010/1030 LEN=0071 INSTALLED UNKN
THORN ST
0010/0809 (CITY)
SECOND ST
(CITY)
0010/0537 PEAR ST
(CITY)
0010/0266
000000 FT 2 0 06208 0 00 0002+33
NC WA LNUT ST
FRONT ST
(CITY)
FRONT ST
(SR0183 SEG 0020/1070)
SCHUYLKILL AV
(SR0183 SEG 0025/0000)
MFC BEGIN = C
0010/0000 LENGTH(AH 2167 BK 0000)

DIR: B TOTAL LEN: 4.115 MI. DIST: 05-1 SR: 2011
LEFT MUN: MUHLENBERG T RIGHT MUN: MUHLENBERG T

ALLENTOWN PK (SR2005 SEG 0140/1008) FROM 2005/0140 SH (CONN) HARTMAN AV (BORO) TUCKERTON AV (BORO)	021693 FT 0100/1435 0100/1190 0100/0905 0100/0663		021729 FT ALLENTOWN PK 0100/1435 (SR2005 SEG 0140/1008)
LEESPORT AV (CITY)	0100/0045		0100/0617 012 "DIA CIRC CONCR LEN=0035 INSTALLED UNKN
1 0 00157 7 01 0060+02 020258 FT MT LAUREL RD (BORO)	0100/0000		020294 FT MT LAUREL RD (SR1004 SEG 0060/0000)
			5 0100/0000 LENGTH(AH 1435 BK 1009)
			0080/0167 EUCLID AV (BORO)
			0080/0086 015 "DIA CIRC CONCR LEN=0076 INSTALLED 1998
			0080/0019 BMSSEN 06/2011/0080/0000
019249 FT			019285 FT 1 0 00157 7 01 0049+91 LAUREL CK
			5 0080/0000 BMSBG 06/2011/0080/0000 0070/1750 LENGTH(AH 1009 BK 2332)
			0070/1721 BMSSEN 06/2011/0070/1721 0 0 00000 0 00 0000+00 TR. LAUREL CK
WATER ST (BORO)	0070/1463		0070/1409 WATER ST (BORO)
			0070/1017 MILLER ST (BORO)
			0070/0637 HAY RD (BORO)
			0070/0601 012"H 18"W ELLIP CONC LEN=0020 INSTALLED UNKN

EXTRACT DATE: 12/28/2024 ROADWAY MANAGEMENT SYSTEM PAGE NUMBER: 499
PRINT DATE: 12/30/2024 SLD COUNTY/SR - ANNUAL PRINT COUNTY: BERKS

DIR: B TOTAL LEN: 4.115 MI. DIST: 05-1 SR: 2011
LEFT MUN: MUHLENBERG T RIGHT MUN: MUHLENBERG T

1 0 00157 7 00 0026+68 016917 FT
NORTH TEMPLE BL
(TBC) 0070/0000

015111 FT

TEMPLE BL
(T559) 0060/0000

SHARP AV
(T675) 0050/2751

ENTR TO MUHLENBERG ELEM
(PRDR) 0050/1906

BELLEVUE AV
(BORO) 0050/0615
011551 FT

ELIZABETH AV
(SR2016 SEG 0042/0000) 0050/0000
BELMONT AV

== 0070/0308 UNKNOWN AL
-- -- (TWP)
0070/0265 015 "DIA CIRC CONCR
016953 FT LEN=0020 INSTALLED UNKN
(T603) NORTH TEMPLE BL
S 0070/0000 LENGTH(AH 2332 BK 1806)
009"H 12"W CON BOX CUL
0060/1374 LEN=0030 INSTALLED UNKN
-- -- ELNORE AV
0060/1360 (T602)
-- -- PARK AV
0060/0665 (T561)
015147 FT 2 0 06143 0 01 0208+32
TEMPLE BL
(T559)
018 "DIA CIRC CONCR
S 0060/0000 LEN=0040 INSTALLED UNKN
LENGTH(AH 1806 BK 3560)
018 "DIA CIRC CONCR
0050/3311 LEN=0040 INSTALLED UNKN
-- -- MIDWAY AV
0050/3263 (T643)
0050/2751 MUHLENBERG
0050/2532 LAURELDALE B
FRUSH VALLEY RD
0050/2433 (BORO)
048 "DIA CIRC METAL
0050/2330 LEN=0099 INSTALLED UNKN
018 "DIA CIRC METAL
0050/2268 LEN=0040 INSTALLED UNKN
-- -- MARGARET ST
0050/1906 (BORO)
-- -- FREEMONT ST
0050/1362 (BORO)
-- -- BELLEVUE AV
0050/0615 (BORO)
011587 FT 2 0 06143 0 01 0172+78
ELIZABETH AV
(SR2016 SEG 0042/0000)
S 0050/0000 LENGTH(AH 3560 BK 3408)

DIST: 05-1 SR: 2011
RIGHT MUN: LAURELDALE B

EXTRACT DATE: 12/28/2024 ROADWAY MANAGEMENT SYSTEM PAGE NUMBER: 497
PRINT DATE: 12/30/2024 SLD COUNTY/SR - ANNUAL PRINT COUNTY: BERKS

DIR: B TOTAL LEN: 4.115 MI. DIST: 05-1 SR: 2011
LEFT MUN: MUHLENBERG T RIGHT MUN: MUHLENBERG T

006154 FT

0034/0132 READING COMPANY - TR RR
006190 FT BMSBG 06/2011/0034/0132
2 0 06143 0 00 0129+72
(APRA) EXIDE BATTERIES
EXPOSITION AV
(TWP)

5 0034/0000 MFC BEGIN = C
LENGTH(AH 1989 BK 1565)

SIGN: CANTILEVER
BMSID 06/2011/0031/1412 0031/1412
RAMP A RD
(SR8038 SEG 0500/0000)

RAMP A RD
(SR8038 SEG 0500/0000)

RAMP B RD
(SR8038 SEG 0750/0736) 0031/1085
SIGN: CANTILEVER
BMSID 06/2011/0031/0935 0031/0935
PA 0012 EB
OP ID 06/0012/0080/1105 0031/0845

RAMP B RD
(SR8038 SEG 0750/0736) 0030/1085

RAMP D RD
(SR8038 SEG 0250/0535) 0031/0549
0030/0846 PA 0012 EB
OP ID 06/0012/0080/1105
SIGN: CANTILEVER
BMSID 06/2011/0030/0752 0030/0752
RAMP D RD
(SR8038 SEG 0250/0535) 0030/0554

RAMP C RD
(SR8038 SEG 0010/0000) 0031/0539
0030/0538 RAMP C RD
(SR8038 SEG 0010/0000)
0030/0437 TO 8038/0010 SH
(CONN)

FROM 8038/0250 SH
(CONN) 0031/0421
SIGN: 3 CHORD TRUSS
BMSID 06/2011/0030/0276 0031/0277
015 "DIA CIRC METAL
LEN=0050 INSTALLED UNKN 0031/0220
2 0 06143 0 00 0113+16 004604 FT
MFC BEGIN = C
LENGTH(AH 1550 BK 1284) 0031/0000

0030/0276 SIGN: 3 CHORD TRUSS
BMSID 06/2011/0030/0276
015 "DIA CIRC CONCR
LEN=0030 INSTALLED UNKN
2 0 06143 0 00 0114+53
MFC BEGIN = C
LENGTH(AH 1565 BK 1284) 0030/0000
018 "DIA CIRC CONCR
LEN=0040 INSTALLED UNKN
(AAR 592108S) #TRKS 01
015 "DIA CIRC CONCR
LEN=0045 INSTALLED UNKN
MUHLENBERG
READING CITY C
(AAR 592106D) #TRKS 01
SIGN: CANTILEVER

EXTRACT DATE: 12/28/2024 ROADWAY MANAGEMENT SYSTEM PAGE NUMBER: 496
PRINT DATE: 12/30/2024 SLD COUNTY/SR - ANNUAL PRINT COUNTY: BERKS

DIR: B TOTAL LEN: 4.115 MI. DIST: 05-1 SR: 2011
LEFT MUN: READING CITY C RIGHT MUN: READING CITY C

003320 FT

(AAR 592107K)#TRKS 01 0021/1024
018 "DIA CIRC METAL
LEN=0030 INSTALLED UNKN 0021/0360
2 0 06143 0 00 0085+04 002257 FT
NC ROCKLAND ST
KUTZTOWN RD
(SR2007 SEG 0080/0000)
MFC BEGIN = C
LENGTH(AH 1063 BK 2257) 0021/0000

BELMONT AV
(CITY)

0010/0883

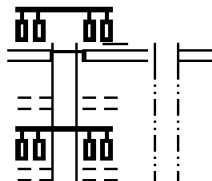
000000 FT

0024/0317 BMSID 06/2011/0024/0317
048 "DIA CIRC CONCR
0024/0297 LEN=0050 INSTALLED UNKN
012 "DIA CIRC CONCR
0024/0042 LEN=0035 INSTALLED UNKN
003341 FT 2 0 06143 0 00 0101+08
ROCKLAND RD
(CITY)
NC EL EVENTH ST
ELEVENTH ST
(CITY)
MFC BEGIN = C
0024/0000 LENGTH(AH 1284 BK 1084)

0020/1019 (AAR 592107K)#TRKS 01
012 "DIA CIRC METAL
0020/0042 LEN=0021 INSTALLED UNKN
002257 FT 2 0 06143 0 00 0090+36
NC ROCKLAND ST
KUTZTOWN RD
(SR2007 SEG 0080/0000)
MFC BEGIN = C
0020/0000 LENGTH(AH 1084 BK 2257)

0010/1346 015 "DIA CIRC CONCR
LEN=0015 INSTALLED UNKN
NORFOLK SOUTHERN
0010/0550 OVERPASS IS RR X-ING
SIXTH ST
(CITY)
0010/0471 015 "DIA CIRC CONCR
LEN=0025 INSTALLED UNKN
000000 FT 2 0 06231 0 00 0000+00
NC HEISTERS LN
FIFTH ST
(SR2005 SEG 0061/2424)
(SR2005 SEG 0060/2413)
INTER-BK RICHMOND ST
(CITY)
MFC BEGIN = C
0010/0000 LENGTH(AH 2257 BK 0000)

EXTRACT DATE: 12/28/2024 ROADWAY MANAGEMENT SYSTEM PAGE NUMBER: 495
 PRINT DATE: 12/30/2024 SLD COUNTY/SR - ANNUAL PRINT COUNTY: BERKS
 DIR: N TOTAL LEN: .824 MI. DIST: 05-1 SR: 2010
 LEFT MUN: READING CITY C RIGHT MUN: READING CITY C

WASHINGTON ST	INTER-AHD		
(CITY)			
ELEVENTH ST			
(SR2021 SEG 0090/0572)	004351 FT		001889 FT ELEVENTH ST
	0021/2432		7020/2432 (SR2021 SEG 0090/0572)
MULBERRY ST			
(CITY)	0021/2160		
TENTH ST			
(CITY)	0021/1889		

EXTRACT DATE: 12/28/2024 ROADWAY MANAGEMENT SYSTEM PAGE NUMBER: 494
PRINT DATE: 12/30/2024 SLD COUNTY/SR - ANNUAL PRINT COUNTY: BERKS

DIR: N TOTAL LEN: .824 MI. DIST: 05-1 SR: 2010
LEFT MUN: READING CITY C RIGHT MUN: READING CITY C

UNKNOWN AL
(CITY) 0021/1751 ==
MOSS ST
(CITY) 0021/1617 ==
UNKNOWN AL
(CITY) 0021/1483 ==
NINTH ST
(SR2007 SEG 0020/0602) 0021/1349 ==
UNKNOWN AL
(CITY) 0021/1212 ==
CEDAR ST
(CITY) 0021/1076 ==
EIGHTH ST
(CITY) 0021/0806 ==
POPLAR ST
(CITY) 0021/0531 ==
BMS EN 06/2010/0021/0231 0021/0295 ==
0 0 0000 0 00 0000+00
NORFOLK SOUTHERN RAIL RR
BMSBG 06/2010/0021/0231 0021/0231 ==
2 0 06233 0 00 0024+55 001919 FT
REED ST
(CITY) 0021/0000 ==
LENGTH(AH 2432 BK 1919) 0021/0000 ==
SIXTH ST
(CITY) 0011/1646 ==
CHURCH ST
(CITY) 0011/1372 ==
FIFTH ST
(SR2005 SEG 0030/0604) 0011/1091 ==
MADISON AV
(CITY) 0011/0811 ==
FOURTH ST
(SR2003 SEG 0021/0000) 0011/0542 ==
ROSE ST
(CITY) 0011/0272 ==
2 0 06233 0 00 0000+00 000000 FT
NC WASHINGTON ST
THIRD ST
(CITY)
WASHINGTON ST INTER-BK
(SR0183 SEG 0010/0000)
MFC BEGIN = B
LENGTH(AH 1919 BK 0000) 0011/0000 ==

000000 FT
7020/0000 LTH AH 002432 BK 002461

000000 FT
7010/0000 LTH AH 002461 BK 000000

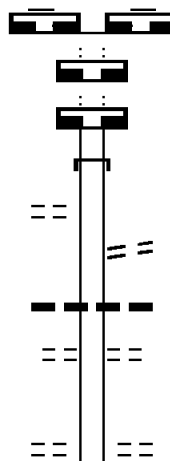
EXTRACT DATE: 12/28/2024 ROADWAY MANAGEMENT SYSTEM PAGE NUMBER: 493
PRINT DATE: 12/30/2024 SLD COUNTY/SR - ANNUAL PRINT COUNTY: BERKS

DIR: N TOTAL LEN: 2.331 MI. DIST: 05-1 SR: 2009
LEFT MUN: READING CITY C RIGHT MUN: READING CITY C

LENGTH(AH 0921 BK 2653) 7101/0000
011764 FT
011764 FT

CITY LINE ST
(CITY) 0080/1374

2 0 06113 0 00 0068+78 010326 FT
COLLEGE ST
(CITY) 0080/0000



012306 FT
7100/0000 LENGTH(AH 0959 BK 2653)
012306 FT
7090/0000 LENGTH(AH 2653 BK 0141)
012306 FT
7082/0000 LENGTH(AH 0141 BK 1438)
INTER-AHD HAMPDEN BL
0080/1438 (TWP)

0080/0991 BERKS ST
(CITY)
012 " DIA CIRC METAL
0080/0638 LEN=0035 INSTALLED UNKN
ROCKLAND ST
0080/0602 (CITY)

010868 FT RICHMOND ST
(CITY)
0080/0000 LENGTH(AH 1438 BK 3599)

EXTRACT DATE: 12/28/2024 ROADWAY MANAGEMENT SYSTEM PAGE NUMBER: 492
PRINT DATE: 12/30/2024 SLD COUNTY/SR - ANNUAL PRINT COUNTY: BERKS

DIR: N TOTAL LEN: 2.331 MI. DIST: 05-1 SR: 2009
LEFT MUN: READING CITY C RIGHT MUN: READING CITY C

		006727 FT		0070/2936	BERN ST (CITY)
				0070/2340	EXETER ST (CITY)
				0070/1748	UNION ST (CITY)
				0070/1156	AMITY ST (CITY)
				0070/0567	PIKE ST (CITY)
				007269 FT	2 0 06113 0 00 0032+40 PERRY ST (CITY)
PERRY ST (CITY)		0070/0000		0070/0000	LENGTH(AH 3599 BK 0605) 015 "DIA CIRC CONCR
				0060/0577	LEN=0020 INSTALLED UNKN
FOURTEENTH ST (CITY)		0060/0168			
2 0 06113 0 00 0026+33		006122 FT			
MARION ST (CITY)		0060/0000			
ROBESON ST (CITY)		0050/0448			
		005085 FT			
				006664 FT	
				0060/0000	LENGTH(AH 0605 BK 1037)
				005627 FT	2 0 06208 0 01 0108+85 MFC BEGIN = C
				0050/0000	LENGTH(AH 1037 BK 0189)
				0040/0094	FOR SR 2009N TO 2009N (CONN)
2 0 06208 0 01 0106+05		004896 FT		005438 FT	2 0 06208 0 01 0106+28 THIRTEENTH ST (CITY)
THIRTEENTH ST (CITY)					NC HAMPDEN BL SPRING ST (SR2014 SEG 0030/2310) MFC BEGIN = C
NC HAMPDEN BL					LENGTH(AH 0189 BK 2686)
SPRING ST (SR2014 SEG 0030/2310)					
MFC BEGIN = C					
LTH AH 000189 BK 002686		0041/0000		0040/0000	
HAMPDEN BL (CITY)		0030/2489			
				0030/2385	FOR SR 2009N TO 2009N (CONN)
WINDSOR ST (CITY)		0030/2165			
				0030/1899	READING SENIOR H.S. (PRDR)
DOUGLASS ST (CITY)		0030/1621		0030/1621	OLEY ST (CITY)

EXTRACT DATE: 12/28/2024 ROADWAY MANAGEMENT SYSTEM PAGE NUMBER: 491
PRINT DATE: 12/30/2024 SLD COUNTY/SR - ANNUAL PRINT COUNTY: BERKS

DIR: N TOTAL LEN: 2.331 MI. DIST: 05-1 SR: 2009
LEFT MUN: READING CITY C RIGHT MUN: READING CITY C

UNKNOWN AL
(CITY)

0030/0676

UNKNOWN AL
(CITY)

0030/0401
002210 FT

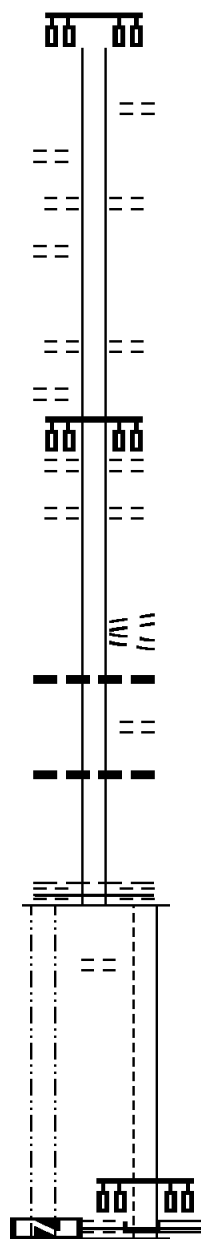
UNKNOWN AL
(CITY)

0020/1815

2 0 06208 0 00 0064+56 000000 FT
TWELFTH ST
(CITY)
READING CITY

0020/0000

LTH AH 000100 BK 000000 000000 FT
7011/0000



0030/1083

UNKNOWN AL
(CITY)

0030/0777

0030/0537 GREENWICH ST
(CITY)

002752 FT 2 0 06208 0 01 0081+90
GREEN ST
(CITY)

5 0030/0000 LENGTH(AH 2686 BK 2210)

BUTTONWOOD ST
(CITY)

0020/1677

0020/1098 ELM ST
(CITY)
WALNUT ST
(CITY)

NC TH IRTEENTH ST
THIRTEENTH ST

0020/0558

0020/0332 014 "DIA CIRC CONCR
LEN=0040 INSTALLED UNKN
BIRCH ST
(CITY)

0020/0280

0020/0046 014 "DIA CIRC CONCR
LEN=0021 INSTALLED UNKN
000542 FT

CONSTITUTION BL
(CITY)

5 0020/0000 MFC BEGIN = C
LENGTH(AH 2210 BK 0542)

0010/0269 LOCUST ST
(CITY)

000000 FT 2 0 06208 0 00 0056+41
NC WA LNUT ST

ELEVENTH ST
(CITY)

ELEVENTH ST
(SR2021 SEG 0090/1117)

INTER-BK WALNUT ST
(SR2012 SEG 0020/3263)

5 0010/0000 MFC BEGIN = C
LENGTH(AH 0542 BK 0000)

EXTRACT DATE: 12/28/2024 ROADWAY MANAGEMENT SYSTEM PAGE NUMBER: 490
PRINT DATE: 12/30/2024 SLD COUNTY/SR - ANNUAL PRINT COUNTY: BERKS

DIR: E TOTAL LEN: 1.170 MI. DIST: 05-1 SR: 2008
LEFT MUN: READING CITY C RIGHT MUN: READING CITY C

LTH AH 002308 BK 002186 000000 FT
7021/0000

Station	Length	Street	Notes
006179	FT	PERKIOMEN AV	(SR2021 SEG 0080/0724)
0020/2303		PERKIOMEN AV	(SR2021 SEG 0080/0724)
0020/2170		TWELFTH ST	(CITY)
0020/2121		FRANKLIN ST	(CITY)
0020/1876		WUNDER ST	(CITY)
0020/1828		UNKNOWN AL	(CITY)
0020/1628		ELEVENTH ST	(SR2085 SEG 0010/0000)
0020/1354		MAPLE ST	(CITY)
0020/1082		TENTH ST	(CITY)
0020/0812		ORANGE ST	(CITY)
0020/0540		NINTH ST	(SR2007 SEG 0010/0749)
0020/0269		PEACH ST	(CITY)
003876	FT	2006232 0 00 0021+83	EIGHTH ST (CITY)
0020/0000		LENGTH (AH 2303 BK 2186)	LEMON ST (CITY)
0010/1916		(AAR 592143F) #TRKS 01	018 " DIA CIRC METAL
0010/1635		LEN=0099	INSTALLED UNKN
0010/1623		018 " DIA CIRC METAL	LEN=0099 INSTALLED UNKN
0010/1376		PLUM ST	(CITY)
0010/1373		018 " DIA CIRC METAL	LEN=0099 INSTALLED UNKN
0010/1350		018 " DIA CIRC METAL	LEN=0099 INSTALLED UNKN

EXTRACT DATE: 12/28/2024 ROADWAY MANAGEMENT SYSTEM PAGE NUMBER: 489
PRINT DATE: 12/30/2024 SLD COUNTY/SR - ANNUAL PRINT COUNTY: BERKS

DIR: E TOTAL LEN: 1.170 MI. DIST: 05-1 SR: 2008
LEFT MUN: READING CITY C RIGHT MUN: READING CITY C

LTH AH 002186 BK 001089 000000 FT
7011/0000

LTH AH 001089 BK 001197 000000 FT
7007/0000

LTH AH 001197 BK 000000 000000 FT
7003/0000

Segment	Length	Start	End	Notes
0010/1120	LEN=0099	SIXTH ST	(CITY)	INSTALLED UNKN
0010/1101	018 " DIA	CIRC METAL		
0010/0858	LEN=0260	PEARL ST	(CITY)	INSTALLED UNKN
0010/0832	FIFTH ST	(SR2005	SEG 0020/2188)	
0010/0549	012 " DIA	CIRC CONCR		
0010/0291	LEN=0099	WOOD ST	(CITY)	INSTALLED UNKN
0010/0270	2 0 06232	FOURTH ST	(SR2003	SEG 0011/2203)
001690 FT				
0010/0000	LENGTH(AH 2186	CARPENTER ST	BK 1089)	
0006/0815	(CITY)	THIRD ST	(CITY)	
0006/0548	APPLE ST	(CITY)		
0006/0273	1 0 00310	SECOND ST	(CITY)	0 01 0042+54
000601 FT				
NC FR	ANKLIN ST	FRANKLIN ST	(CITY)	
0006/0000	LENGTH(AH 1089	CHERRY ST	BK 0601)	
0002/0337	(CITY)	FROM 3422/0050	SH	
0002/0108	(CONN)	1 0 00310	0 00 0048+54	
000000 FT				
NC SE	COND ST	PENN ST	(CITY)	
	PENN AV	(SR3422	SEG 0050/2861)	
	(SR3422	SEG 0051/2857)		
INTER-BK	SECOND ST	(SR0183	SEG 0011/0000)	
	MFC BEGIN = B			
0002/0000	LENGTH(AH 0601	BK 0000)		

EXTRACT DATE: 12/28/2024 ROADWAY MANAGEMENT SYSTEM PAGE NUMBER: 488
PRINT DATE: 12/30/2024 SLD COUNTY/SR - ANNUAL PRINT COUNTY: BERKS
DIR: N TOTAL LEN: 3.171 MI. DIST: 05-1 SR: 2007
LEFT MUN: MUHLENBERG T RIGHT MUN: MUHLENBERG T

009458 FT

LAFAYETTE ST
(TWP)

0090/1760



016742 FT
INTER-AHD KUTZTOWN RD
(SR2011 SEG 0034/1539)

0090/1987 ELEVENTH ST
(SR2011 SEG 0034/1539)

EXTRACT DATE: 12/28/2024 ROADWAY MANAGEMENT SYSTEM PAGE NUMBER: 487
PRINT DATE: 12/30/2024 SLD COUNTY/SR - ANNUAL PRINT COUNTY: BERKS

DIR: N TOTAL LEN: 3.171 MI. DIST: 05-1 SR: 2007
LEFT MUN: MUHLENBERG T RIGHT MUN: MUHLENBERG T

BERNHART ST
(TWP)

0090/0978

JEFFERSON ST
(TWP)

0090/0367

007471 FT

DELTA AV
(TWP)

0080/2190

ADAMS ST
(TWP)

0080/1343

BERKS ST
(TWP)

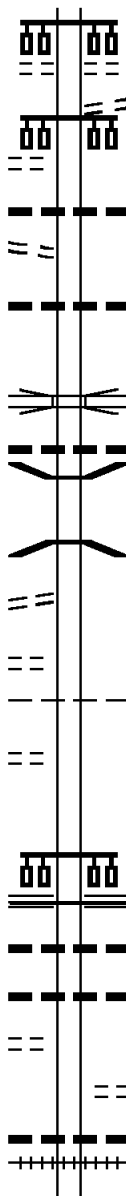
0080/0625

0 0 00000 0 00 0000+00 005085 FT
HEISTERS LN
(SR2011 SEG 0021/0000) 0080/0000

WILLIAM LN
(CITY)

0070/0826

003475 FT



MADISON AV
(TWP)
0090/1319
0090/0992 SPRING VALLEY RD
(TWP)
0090/0978
0090/0420 018 "DIA CIRC CONCR
LEN=0080 INSTALLED UNKN
018 "DIA CIRC CONCR
LEN=0050 INSTALLED UNKN
0 0 00000 0 00 0000+00
PA 12 EB
OP ID 06/0012/0080/0000
5 0090/0000 LENGTH(AH 1987 BK 2386)
018 "DIA CIRC CONCR
0080/2386 LEN=0030 INSTALLED UNKN
0080/2292 BMSSEN 06/2007/0080/2265
0 0 00000 0 00 0000+00
BERNHART CK
0080/2265 BMSBG 06/2007/0080/2265
MUHLENBERG
0080/0812 READING CITY C
ROCKLAND RD
(SR2011 SEG 0020/0000)
012369 FT
MFC BEGIN = D
5 0080/0000 LENGTH(AH 2386 BK 1610)
018 "DIA CAST IRON
0070/1327 LEN=0099 INSTALLED UNKN
018 "DIA CAST IRON
0070/1278 LEN=0029 INSTALLED UNKN
READING BUREAU OF WATER
(CITY)
0070/0516 018 "DIA CAST IRON
0070/0505 LEN=0029 INSTALLED UNKN
0070/0394 (AAR 592105W)#TRKS 01
010759 FT 2 0 06143 0 00 0073+76

EXTRACT DATE: 12/28/2024 ROADWAY MANAGEMENT SYSTEM PAGE NUMBER: 486
PRINT DATE: 12/30/2024 SLD COUNTY/SR - ANNUAL PRINT COUNTY: BERKS

DIR: N TOTAL LEN: 3.171 MI. DIST: 05-1 SR: 2007
LEFT MUN: READING CITY C RIGHT MUN: READING CITY C

									EXETER ST (CITY)
									NC KUTZTOWN RD
									MOSS ST (CITY)
									LENGTH(AH 1610 BK 1742)
									016 "DIA CIRC CONCR
									LEN=0020 INSTALLED UNKN
									016 "DIA CIRC CONCR
									LEN=0020 INSTALLED UNKN
									UNION ST
									(CITY)
									018 "DIA CIRC CONCR
									LEN=0030 INSTALLED UNKN
									AMITY ST
									(CITY)
									2 0 06143 0 00 0056+55
									PIKE ST
									(CITY)
									LENGTH(AH 1742 BK 1733)
									012 "DIA CIRC CONCR
									LEN=0099 INSTALLED UNKN
									PERRY ST
									(CITY)
									MARION ST
									(CITY)
									ROBESON ST
									(CITY)
									0050/0114
									007284 FT
									MFC BEGIN = C
									LENGTH(AH 1733 BK 2045)
									TO 2075/0011 SH
									(CONN)
									SPRING ST
									(SR2014 SEG 0030/0128)
									WINDSOR ST
									(CITY)
									016 "DIA CIRC CONCR
									LEN=0090 INSTALLED UNKN
									DOUGLASS ST
									(CITY)
									1 0 00147 0 00 0020+57
									OLEY ST
									(CITY)

001733 FT

2 0 06143 0 00 0039+50 000000 FT
DROSE ST
(SR2075 SEG 0011/0399) 0050/0000

000000 FT

EXTRACT DATE: 12/28/2024 ROADWAY MANAGEMENT SYSTEM PAGE NUMBER: 485
PRINT DATE: 12/30/2024 SLD COUNTY/SR - ANNUAL PRINT COUNTY: BERKS

DIR: N TOTAL LEN: 3.171 MI. DIST: 05-1 SR: 2007
LEFT MUN: READING CITY C RIGHT MUN: READING CITY C

LTH AH 002045 BK 001611 7041/0000

0040/0000 LENGTH(AH 2045 BK 1611)
GREENWICH ST
0030/1078 (CITY)
GREEN ST
0030/0537 (CITY)
003628 FT 1 0 00147 0 00 0036+74
(APRA) ROSE CORPORATION
BUTTONWOOD ST
(CITY)

LTH AH 001611 BK 002267 000000 FT
7031/0000

0030/0000 LENGTH(AH 1611 BK 2273)
ELM ST
0020/1690 (CITY)
WALNUT ST
0020/1139 (SR2012 SEG 0020/2177)
WASHINGTON ST
0020/0602 (SR2010 SEG 0021/1349)
015 "DIA CIRC CONCR
0020/0589 LEN=0007 INSTALLED UNKN
COURT ST
0020/0324 (CITY)
001355 FT 1 0 00147 0 00 0059+43
NC NO RTH NINTH ST
PENN ST
(CITY)

LTH AH 002267 BK 001350 000000 FT
7021/0000

0020/0000 LENGTH(AH 2273 BK 1355)
CHERRY ST
0010/1040 (CITY)
CHERRY ST
0010/1016 (CITY)
FRANKLIN ST
0010/0749 (SR2008 SEG 0020/0540)
CHESTNUT ST
(SR2006 SEG 0011/2724)
0010/0209 MFC BEGIN = C
000000 FT 1 0 00147 0 00 0073+00
BINGAMAN ST
(SR2004 SEG 0010/2424)
NC SO UTH NINTH ST
BINGAMAN ST
(SR2004 SEG 0010/2424)
INTER-BK NINTH ST
(CITY)
MFC BEGIN = D
0010/0000 LENGTH(AH 1355 BK 0000)

LTH AH 001350 BK 000000 000000 FT
7011/0000

EXTRACT DATE: 12/28/2024 ROADWAY MANAGEMENT SYSTEM PAGE NUMBER: 484
PRINT DATE: 12/30/2024 SLD COUNTY/SR - ANNUAL PRINT COUNTY: BERKS

DIR: N TOTAL LEN: .599 MI. DIST: 05-1 SR: 2006
LEFT MUN: READING CITY C RIGHT MUN: READING CITY C

CHESTNUT ST	INTER-AHD	
(SR2004 SEG 0020/0000)		
BINGAMAN ST	0011/3162	
(SR2004 SEG 0020/0000)		
ORANGE ST	0011/2992	== ==
(CITY)		
NINTH ST		== ==
(SR2007 SEG 0010/0209)	0011/2724	== ==
PEACH ST	0011/2453	== ==
(CITY)		
EIGHTH ST		== ==
(CITY)	0011/2181	== ==
LEMON ST		== ==
(CITY)	0011/1911	== ==
(AAR 592142Y) #TRKS 01	0011/1649	+++++
PLUM ST		
(CITY)	0011/1372	== ==
SIXTH ST		== ==
(CITY)	0011/1099	== ==
UNKNOWN AL	0011/0954	== ==
(CITY)	0011/0832	== ==
PEARL ST		== ==
(CITY)	0011/0706	== ==
UNKNOWN AL		
(CITY)		
FIFTH ST		== ==
(SR2005 SEG 0020/1645)	0011/0546	== ==
WOOD ST	0011/0272	== ==
(CITY)		
UNKNOWN AL	0011/0138	== ==
(CITY)		
1 0 00310 0 00 0031+63 000000 FT		
NC CHESTNUT ST		
FOURTH ST		
(SR2003 SEG 0011/1663)		
CHESTNUT ST	INTER-BK	
(CITY)	003162 FT	
MFC BEGIN = C		
LENGTH(AH 3162 BK 0000) 0011/0000		

002992 FT
000000 FT
7010/0000 LTH AH 003162 BK 000000

EXTRACT DATE: 12/28/2024 ROADWAY MANAGEMENT SYSTEM PAGE NUMBER: 483
PRINT DATE: 12/30/2024 SLD COUNTY/SR - ANNUAL PRINT COUNTY: BERKS

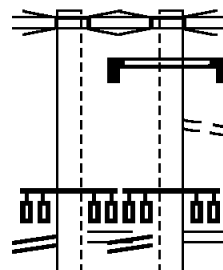
DIR: N TOTAL LEN: 7.720 MI. DIST: 05-1 SR: 2005
LEFT MUN: ONTELAUNEE T RIGHT MUN: ONTELAUNEE T

SR 0222 SH 040154 FT
(SR0222 SEG 0385/0000) INTER-AHD
US 0222 NB
OP ID 06/0222/0362/2514 0161/0619

RAMP A RD
(SR8026 SEG 0250/0634)
PARK RD
(SR1010 SEG 0010/0000)

FROM 8026/0250 SH

0161/0425



040762 FT
INTER-AHD ALLENTOWN PK
(SR0222 SEG 0384/0000)
US 0222 NB
OP ID 06/0222/0362/2514 0160/0669
SIGN: CANTILEVER
BMSID 06/2005/0160/0606
FROM 1010/0010 SH
(CONN)
RAMP A RD
(SR8026 SEG 0250/0634)
PARK RD
(SR1010 SEG 0010/0000)

0160/0423

```

0160/0116 OVERPASS IS RR X-ING
040093 FT 0 0 00000 0 00 0000+00
SIGN: CANTILEVER
BMSID 06/2005/0160/0000
MFC BEGIN = B
0160/0000 LENGTH(AH 0669 BK 3106)
0150/2830 016 "DIA CIRC CONCR
LEN=0058 INSTALLED UNKN
0150/2474 014"H 24"W CAST IRON
LEN=0041 INSTALLED UNKN

SIGN: CANTILEVER
0150/1443 BMSID 06/2005/0150/1443

036987 FT 1 0 00157 0 00 0320+16
ONTELAUNEE
MUHLENBERG T
0150/0000 LENGTH(AH 3106 BK 3045)
036 "DIA CIRC CONCR
0140/2635 LEN=0177 INSTALLED UNKN

036 "DIA CIRC CONCR
0140/1660 LEN=0142 INSTALLED UNKN
036 "DIA CIRC CONCR
0140/1518 LEN=0100 INSTALLED UNKN
036 "DIA CIRC CONCR
0140/1418 LEN=0108 INSTALLED UNKN
036 "DIA CIRC CONCR
0140/1310 LEN=0107 INSTALLED UNKN

KUTZTOWN RD
0140/1008 (SR2011 SEG 0100/1435)
036 "DIA CIRC CONCR
0140/0948 LEN=0056 INSTALLED UNKN
TO 2011/0100 SH
0140/0733 (CONN)

014 "DIA CIRC CONCR
0140/0030 LEN=0099 INSTALLED UNKN
033942 FT 1 0 00157 0 00 0289+52
LEESPORT AV
(TWP )

```

DIR: N TOTAL LEN: 7.720 MI. DIST: 05-1 SR: 2005
LEFT MUN: MUHLENBERG T RIGHT MUN: MUHLENBERG T

LEESPORT AV
(SR1004 SEG 0040/2061) 0140/0000

LAS VEGAS DR
(T646) 0130/2267

SAN MATEO LN
(T652) 0130/1637

TUCKERTON RD
(T547) 0130/0856

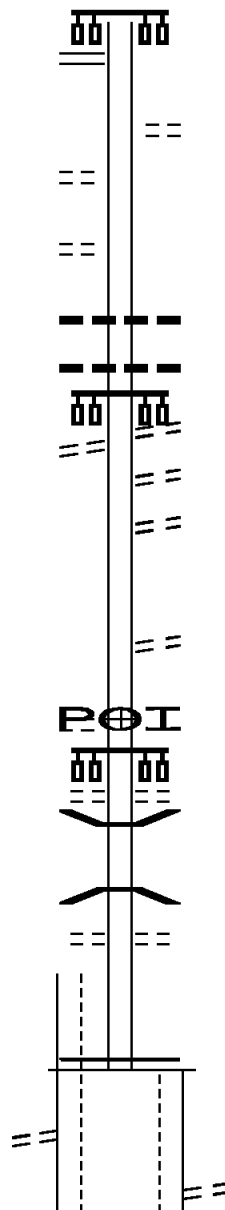
030149 FT

PENNDOT 5-1 MAINTENANCE
(GOVT) 0120/1529

027951 FT

LC TO SHOPPING PLAZA
(CONN) 0111/3075

NORTH TEMPLE BL



5 0140/0000 LENGTH(AH 3045 BK 3235)

0130/2457 EIGHTH AV
(T659)

0130/0953 014 "DIA CIRC CONCR
LEN=0099 INSTALLED UNKN
0130/0899 012 "DIA CIRC CONCR
LEN=0099 INSTALLED UNKN
TUCKERTON AV
(T547)

0130/0856 ALLEY
(TWP)
0130/0622 MT LAUREL AV
(T661)
0130/0414 1 0 00157 0 00 0258+06
030707 FT EUCLID AV
(TWP)

5 0130/0000 NC AL LENTOWN PK
LENGTH(AH 3235 BK 2198)

0120/1529 (APRA) OFFICE ENTRANCE
WATER ST
(T545)

0120/1106 BMS EN 06/2005/0120/2025
0120/1061 1 0 00157 0 00 0235+20
LAUREL RUN
0120/1025 BMS BG 06/2005/0120/2025
0120/0910 DARBY AV
(T672)

028509 FT 1 0 00157 0 00 0235+20

5 0120/0000 MFC BEGIN = B
LENGTH(AH 2198 BK 3370)

NORTH TEMPLE BL
(TWP)
SHOPPING PLAZA

EXTRACT DATE: 12/28/2024 ROADWAY MANAGEMENT SYSTEM PAGE NUMBER: 480
PRINT DATE: 12/30/2024 SLD COUNTY/SR - ANNUAL PRINT COUNTY: BERKS

DIR: N TOTAL LEN: 7.720 MI. DIST: 05-1 SR: 2005
LEFT MUN: MUHLENBERG T RIGHT MUN: MUHLENBERG T

(TWP) ELNORE AV (T603)						(PRDR) ELNORE AV (T603)
LC FROM SHOPPING PLAZA (CONN)	0111/2946	==	==	==	0110/3003	
LC TO SOUTH TEMPLE BL (CONN)	0111/2870	==				
	0111/2455	==				SHOPPING PLAZA (PRDR)
SOUTH TEMPLE BL (T559)		==	==	==		SOUTH TEMPLE BL (T559)
LC FROM SOUTH TEMPLE BL (CONN)	0111/2370	==	==	==	0110/2370	
	0111/2244	==				
BR. LAUREL CREEK STRUCTURE LENGTH 10 FT			---	---	0110/2236	060"H 50"W CON BOX CUL LEN=0039 INSTALLED UNKN
BMSID 06/2005/0110/2202	0111/2167	>	---	<	0110/2202	BR. LAUREL CREEK STRUCTURE LENGTH 10 FT BMSID 06/2005/0110/2202
1 0 00157 0 00 0203+88 024624 FT LENGTH(AH 3327 BK 3006) 0111/0000					025139 FT 1 0 00157 0 00 0203+88 0110/0000 LENGTH(AH 3370 BK 2973)	
			---	---	0100/2330	018 "DIA CIRC CONCR LEN=0040 INSTALLED UNKN
			---	---	0100/2053	018 "DIA CIRC CONCR LEN=0040 INSTALLED UNKN
			---	---	0100/1802	018 "DIA CIRC CONCR LEN=0040 INSTALLED UNKN
			---	---	0100/1609	018 "DIA CIRC CONCR LEN=0040 INSTALLED UNKN
BELLEVUE AV (T539)						BELLEVUE AV (T539)
BELLEVUE AV (SR2016 SEG 0020/2071)		==	==	==		BELLEVUE AV (SR2016 SEG 0020/2071)
	0101/1577	==	==	==	0100/1601	
			---	---	0100/1235	018 "DIA CIRC CONCR LEN=0040 INSTALLED UNKN
ELIZABETH AV (SR2016 SEG 0030/0000)	0101/0986	==			0100/0986	ELIZABETH AV (SR2016 SEG 0030/0000)
			---	---	0100/0970	018 "DIA CIRC CONCR LEN=0040 INSTALLED UNKN
			---	---	0100/0730	018 "DIA CIRC CONCR LEN=0040 INSTALLED UNKN

EXTRACT DATE: 12/28/2024 ROADWAY MANAGEMENT SYSTEM PAGE NUMBER: 479
PRINT DATE: 12/30/2024 SLD COUNTY/SR - ANNUAL PRINT COUNTY: BERKS

DIR: N TOTAL LEN: 7.720 MI. DIST: 05-1 SR: 2005
LEFT MUN: MUHLENBERG T RIGHT MUN: MUHLENBERG T

MUHLENBERG PLAZA (PRDR) PLAZA 222 (PRDR)						MUHLENBERG PLAZA (PRDR) PLAZA 222 (PRDR)
024"H 48"W ELLIP METAL LEN=0099 INSTALLED UNKN	0101/0500	==	==	==	0100/0500	
1 0 00157 0 00 0171+77 021618 FT					0100/0119 022166 FT	018 "DIA CIRC CONCR LEN=0040 INSTALLED UNKN 1 0 00157 0 00 0171+88
MUHLENBERG PLAZA (PRDR) MADERIA PLAZA (PRDR)						MUHLENBERG PLAZA (PRDR) MADERIA PLAZA (PRDR)
LENGTH(AH 3006 BK 2769)	0101/0000	==	==	==	0100/0000	LENGTH(AH 2973 BK 2743)
LC TO FAIRGROUNDS SQ (CONN) FAIRGROUNDS SQUARE (PRDR) PENN PLAZA (PRDR)	0091/2046	==	==	==		FAIRGROUNDS SQUARE (PRDR) PENN PLAZA (PRDR)
LC FROM FAIRGROUNDS SQ (CONN)	0091/1960 0091/1891	==	==	==	0090/1960	
FAIRVIEW ST (TWP) GEORGE ST (T539)	0091/1168	==	==	==	0090/1191 0090/0960	FAIRVIEW ST (TWP) GEORGE ST (T539)
WILSON ST (T605) WILSON ST (T605)	0091/0511	==	==	==	0090/0529 0090/0199	FAIRVIEW ST (T574) WILSON ST (T605) WILSON ST (T605) UNKNOWN AL (TWP)
MUHLENBERG AV (TWP) 1 0 00157 0 00 0144+08 018849 FT MADISON AV (TWP)	0091/0123	==	==	==	019423 FT	1 0 00157 0 00 0144+08 MADISON AV (TWP)
LENGTH(AH 2769 BK 1231) SIGN: 4 CHORD TRUSS BMSID 06/2005/0080/0929 RAMP I RD	0091/0000	==	==	==	0090/0000 0080/0929	LENGTH(AH 2743 BK 1189) SIGN: 4 CHORD TRUSS BMSID 06/2005/0080/0929 RAMP I RD

EXTRACT DATE: 12/28/2024 ROADWAY MANAGEMENT SYSTEM PAGE NUMBER: 478
PRINT DATE: 12/30/2024 SLD COUNTY/SR - ANNUAL PRINT COUNTY: BERKS

DIR: N TOTAL LEN: 7.720 MI. DIST: 05-1 SR: 2005
LEFT MUN: MUHLENBERG T RIGHT MUN: MUHLENBERG T

(SR8036 SEG 0510/1111)	0081/0681	0080/0657	(SR8036 SEG 0510/1111)
RAMP G RD			RAMP H RD
(SR8036 SEG 0250/0000)	0081/0642	0080/0539	(SR8036 SEG 0500/0000)
SIGN: 4 CHORD TRUSS		0080/0247	SIGN: 4 CHORD TRUSS
BMSID 06/2005/0080/0247	0081/0285	0080/0221	BMSID 06/2005/0080/0247
BMSEN 06/2005/0080/0000	0081/0221	018234 FT	BMSEN 06/2005/0080/0000
1 0 00157 0 00 0133+19	017618 FT		1 0 00157 0 00 0133+19
PA 0012 EB			PA 0012 EB
BMSBG 06/2005/0080/0000		0080/0000	BMSBG 06/2005/0080/0000
LENGTH(AH 1231 BK 1813)	0081/0000	0070/1876	LENGTH(AH 1189 BK 1909)
			FROM 8036/0750 SH
RAMP J RD		0070/1692	(CONN)
(SR8036 SEG 0750/0801)	0071/1662	0070/1672	RAMP J RD
RAMP K RD		0070/1508	(SR8036 SEG 0750/0801)
(SR8036 SEG 0760/0000)	0071/1643	0070/1476	RAMP K RD
			(SR8036 SEG 0760/0000)
SIGN: 3 CHORD TRUSS			TO 8036/0760 SH
BMSID 06/2005/0070/1476	0071/1417		(CONN)
018 "DIA CIRC CONCR			SIGN: 3 CHORD TRUSS
LEN=0099 INSTALLED UNKN	0071/1227		BMSID 06/2005/0070/1476
AUDREY ST		0070/1185	
(CITY)	0071/1171	0070/1100	AUDREY ST
		0070/0932	(CITY)
MUHLENBERG			018 "DIA CIRC CONCR
READING CITY C	0071/0896		LEN=0099 INSTALLED UNKN
018 "DIA CIRC CONCR			MUHLENBERG
LEN=0045 INSTALLED UNKN	0071/0570		READING CITY C
READING CITY		0070/0470	
MUHLENBERG T	0071/0434	0070/0410	READING CITY C
MUHLENBERG		0070/0386	CRESENT AV
READING CITY C	0071/0374		(CITY)
CRESENT AV			
(CITY)	0071/0357		
018 "DIA CIRC CONCR		0070/0230	018 "DIA CIRC CONCR
LEN=0237 INSTALLED UNKN	0071/0349	016325 FT	LEN=0032 INSTALLED 2001
			1 0 00157 0 00 0113+27
1 0 00157 0 00 0113+27	015805 FT		0113+27
NORFOLK SOUTHERN			NORFOLK SOUTHERN
OVERPASS IS RR X-ING			OVERPASS IS RR X-ING
LENGTH(AH 1813 BK 3297)	0071/0000	0070/0000	LENGTH(AH 1909 BK 3283)

EXTRACT DATE: 12/28/2024 ROADWAY MANAGEMENT SYSTEM PAGE NUMBER: 477
PRINT DATE: 12/30/2024 SLD COUNTY/SR - ANNUAL PRINT COUNTY: BERKS

DIR: N TOTAL LEN: 7.720 MI. DIST: 05-1 SR: 2005
LEFT MUN: READING CITY C RIGHT MUN: READING CITY C

RICHMOND ST
(CITY)
HEISTERS LN
(SR2011 SEG 0010/0000)

0061/2424

BERN ST
(CITY)

0061/1814

1 0 00157 0 00 0081+00 012508 FT
MFC BEGIN = B
LTH AH 003297 BK 002006 0061/0000

010502 FT

0060/2935

0060/2886

0060/2413

0060/1808

013042 FT

0060/0000

0050/1608

0050/1565

0050/1092

0050/1069

0050/0534

011036 FT

0050/0000

0040/2812

0040/2272

0040/1745

0040/1731

0040/1194

SIGN: CANTILEVER
BMSID 06/2005/0060/2935
015 "DIA CIRC CONCR
LEN=0048 INSTALLED UNKN
RICHMOND ST
(CITY)
HEISTERS LN
(SR2011 SEG 0010/0000)

BERN ST
(CITY)

1 0 00157 0 00 0080+00
MFC BEGIN = B
LENGTH(AH 3283 BK 2006)
PIKE ST

012 "DIA CIRC METAL
LEN=0099 INSTALLED UNKN
018 "DIA CIRC METAL
LEN=0099 INSTALLED UNKN
PERRY ST

(CITY)
MARION ST
(CITY)
1 0 00157 0 00 0060+47
ROBESON ST
(CITY)

LENGTH(AH 2006 BK 3364)
SPRING ST
(SR2014 SEG 0020/0000)

WINDSOR ST
(CITY)

012 "DIA CIR PLASTIC
LEN=0099 INSTALLED UNKN
DOUGLASS ST
(CITY)
OLEY ST
(CITY)
GREENWICH ST
(CITY)

EXTRACT DATE: 12/28/2024 ROADWAY MANAGEMENT SYSTEM PAGE NUMBER: 476
PRINT DATE: 12/30/2024 SLD COUNTY/SR - ANNUAL PRINT COUNTY: BERKS

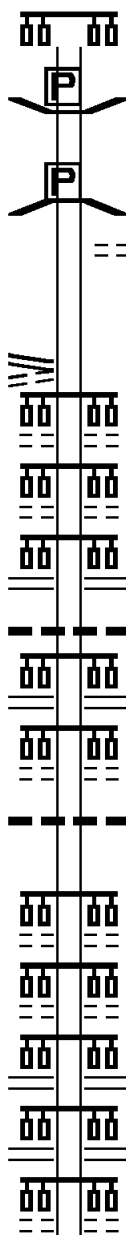
DIR: N TOTAL LEN: 7.720 MI.
LEFT MUN: READING CITY C

DIST: 05-1 SR: 2005
RIGHT MUN: READING CITY C

1 0 00157 0 00 0027+01 007138 FT
CENTRE AV
(SR2087 SEG 0010/0000)
WOODWARD ST
(CITY)

0040/0000

004441 FT



0040/0658

0040/0380

0040/0312

0040/0014

007672 FT

0040/0000

0030/2263

0030/1713

0030/1139

0030/0632

0030/0604

0030/0338

0030/0089

004975 FT

0030/0000

0020/2449

0020/2188

0020/1645

0020/1104

BMS EN 06/2005/0040/0300
BRIDGE POSTED (TONS)
1 0 00157 0 00 0030+01
SGL 29 COMB 40
NORFOLK SOUTHERN RAI RR
BMSBG 06/2005/0040/0300
WOODWARD ST
(CITY)

LENGTH(AH 3364 BK 2697)
BUTTONWOOD ST
(CITY)

ELM ST
(CITY)

WALNUT ST
(SR2012 SEG 0020/0000)

012 "DIA CAST IRON
LEN=0099 INSTALLED UNKN
WASHINGTON ST
(SR2010 SEG 0011/1091)

COURT ST
(CITY)

012 "DIA CIRC CONCR
LEN=0099 INSTALLED UNKN
1 0 00157 0 00 0000+00
PENN ST
(CITY)

LENGTH(AH 2697 BK 2784)
CHERRY ST
(CITY)

FRANKLIN ST
(SR2008 SEG 0010/0549)

CHESTNUT ST
(SR2006 SEG 0011/0546)

SPRUCE ST
(CITY)

EXTRACT DATE: 12/28/2024 ROADWAY MANAGEMENT SYSTEM PAGE NUMBER: 475
PRINT DATE: 12/30/2024 SLD COUNTY/SR - ANNUAL PRINT COUNTY: BERKS

DIR: N TOTAL LEN: 7.720 MI. DIST: 05-1 SR: 2005
LEFT MUN: READING CITY C RIGHT MUN: READING CITY C

PINE ST
(CITY) 0020/0558

BINGAMAN ST
(CITY) 0020/0403

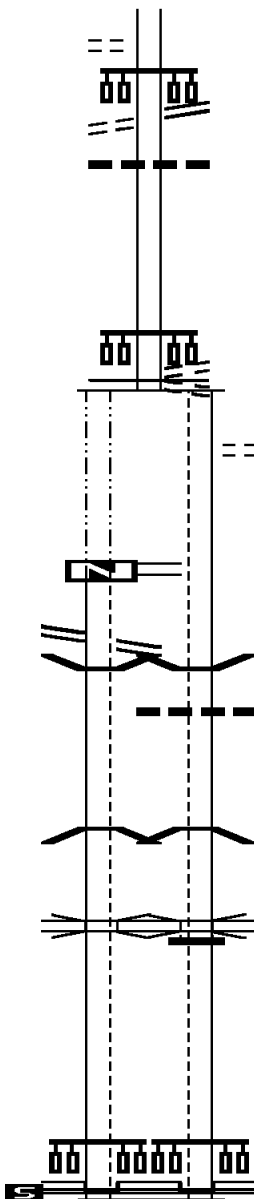
001657 FT

001657 FT
LTH AH 000100 BK 001657 7013/0000
(SR2003 SEG 0011/0183)
FOURTH ST
(SR2003 SEG 0011/0183) 0011/1657
BMS EN 06/2005/0010/0112 0011/1591

1 0 00148 0 02 0469+04
2ND ST.
BMSBG 06/2005/0010/0112 0011/0115

US 422
OP ID 06/0422/0383/1730 0011/0103
1 0 00148 0 02 0469+04 000000 FT
NC BINGAMAN ST
RAMP N RD
(SR8046 SEG 0500/0000)
RAMP P RD
(SR8046 SEG 0750/0751)

LANCASTER AV INTER-BK
(SR3222 SEG 0101/3392)
MFC BEGIN = B
LENGTH(AH 1657 BK 0000) 0011/0000



BINGAMAN ST
(SR2004 SEG 0010/0000)
0020/0403
012"H 12"W CON BOX CUL
LEN=0099 INSTALLED UNKN
0020/0350 1 0 00518 0 00 0445+23
002191 FT
LAUREL ST
(CITY)
NC FIFTH ST

FIFTH ST
(CITY)
MFC BEGIN = B
0020/0000 LENGTH(AH 2784 BK 0544)

WOOD ST
(CITY)
0012/0259 1 0 00148 0 02 0490+96
001647 FT
NC LAUREL ST

FOURTH ST
(SR2003 SEG 0011/0000)
0012/0000 LENGTH(AH 0544 BK 1647)

0010/1588 BMS EN 06/2005/0010/0112
024 "DIA CIRC CONCR
0010/1256 LEN=0099 INSTALLED UNKN

1 0 00148 0 02 0475+74
2ND ST.
0010/0112 BMSBG 06/2005/0010/0112
SIGN: STRUC MOUNTED
BMSID 06/0422/0383/1731

US 422
OP ID 06/0422/0383/1730
0010/0103 1 0 00148 0 02 0474+59
000000 FT
NC BINGAMAN ST
RAMP N RD
(SR8046 SEG 0500/0000)
RAMP P RD
(SR8046 SEG 0750/0751)

LANCASTER AV INTER-BK
(SR3222 SEG 0100/3384)
MFC BEGIN = B
0010/0000 LENGTH(AH 1647 BK 0000)

EXTRACT DATE: 12/28/2024 ROADWAY MANAGEMENT SYSTEM PAGE NUMBER: 474
PRINT DATE: 12/30/2024 SLD COUNTY/SR - ANNUAL PRINT COUNTY: BERKS

DIR: E TOTAL LEN: .899 MI. DIST: 05-1 SR: 2004
LEFT MUN: READING CITY C RIGHT MUN: READING CITY C

	001829 FT		004747 FT	
			INTER-AHD	MINERAL SPRINGS RD
PERKIOMEN AV				(SR2021 SEG 0080/0000)
(SR2021 SEG 0080/0000)	0020/1829			PERKIOMEN AV
			0020/1829	(SR2054 SEG 0010/0000)
FROM 2021/0080 SH			0020/1746	SOUTH THIRTEENTH ST
(CONN)	0020/1736			(CITY)
WEIMER ST	0020/1604			
(CITY)				
			0020/1464	CHAPEL TE
				(CITY)
			0020/1179	SOUTH TWELFTH ST
				(CITY)
			0020/0909	WUNDER ST
				(CITY)
WUNDER ST	0020/0892			
(CITY)				
				SOUTH ELEVENTH ST
			0020/0637	(CITY)
			0020/0366	MAPLE ST
			0020/0159	(CITY)
				MFC BEGIN = C
				SOUTH TENTH ST
				(CITY)
			0020/0095	
	000000 FT		002918 FT	1 0 00148 0 03 0526+24
CHESTNUT ST			NC CH	HESTNUT ST
(SR2006 SEG 0011/3162)	0020/0000			MFC BEGIN = D
			0020/0000	LENGTH(AH 1829 BK 2918)
				ORANGE ST
				(CITY)
			0010/2725	ORANGE ST
				(CITY)
				SOUTH NINTH ST
				(SR2007 SEG 0010/0000)
			0010/2424	SOUTH NINTH ST
				(CITY)
				PEACH ST

EXTRACT DATE: 12/28/2024 ROADWAY MANAGEMENT SYSTEM PAGE NUMBER: 473
PRINT DATE: 12/30/2024 SLD COUNTY/SR - ANNUAL PRINT COUNTY: BERKS

DIR: E TOTAL LEN: .899 MI. DIST: 05-1 SR: 2004
LEFT MUN: READING CITY C RIGHT MUN: READING CITY C

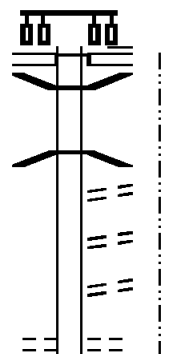
LTH AH 002918 BK 000000 000000 FT
7011/0000

Station	Description
0010/2123	(CITY)
0010/2062	SPRING GARDEN ST
0010/1821	(CITY)
0010/1519	SOUTH EIGHTH ST
0010/1469	(CITY)
0010/1329	SOUTH EIGHTH ST
0010/1221	(CITY)
0010/1076	LEMON ST
0010/0924	(CITY)
0010/0792	NORFOLK SOUTHERN OVERPASS IS RR X-ING
0010/0619	NEVERSINK ST
0010/0610	(CITY)
0010/0553	SOUTH SEVENTH ST
0010/0461	(CITY)
0010/0318	SOUTH SEVENTH ST
000000 FT	(CITY)
0010/0000	UNKNOWN AL
	(CITY)
	MINOR ST
	(CITY)
	MINOR ST
	(CITY)
	BELL AL
	(CITY)
	SOUTH SIXTH ST
	(CITY)
	SOUTH SIXTH ST
	(CITY)
	018 "DIA CIRC CONCR
	LEN=0025 INSTALLED UNKN
	018 "DIA CIRC CONCR
	LEN=0020 INSTALLED UNKN
	UNKNOWN AL
	(CITY)
	PEARL ST
	(CITY)
	PEARL ST
	(CITY)
	1 0 00148 0 03 0498+27
	SOUTH FIFTH ST
	(SR2005 SEG 0020/0403)
	NC BINGAMAN ST
	SOUTH FIFTH ST
	(SR2005 SEG 0020/0403)
	BINGAMAN ST
	(CITY)
	MFC BEGIN = D
	LENGTH(AH 2918 BK 0000)

EXTRACT DATE: 12/28/2024 ROADWAY MANAGEMENT SYSTEM PAGE NUMBER: 472
PRINT DATE: 12/30/2024 SLD COUNTY/SR - ANNUAL PRINT COUNTY: BERKS

DIR: B TOTAL LEN: 1.165 MI. DIST: 05-1 SR: 2003
LEFT MUN: READING CITY C RIGHT MUN: READING CITY C

FOURTH ST INTER-AHD
(SR0061 SEG 0011/0000)
GREENWICH ST
(SR0061 SEG 0011/0000) 006151 FT
BMS EN 06/2003/0021/2466 0021/2745
2 0 06220 0 00 0057+30 0021/2503
NORFOLK SOUTHERN RAIL RR
BMSBG 06/2003/0021/2466 0021/2466
GREEN TERRACE
(CITY) 0021/2174
UNKNOWN AL
(CITY) 0021/2031
WOODWARD ST
(CITY) 0021/1833
BUTTONWOOD ST
(CITY)



000100 FT

EXTRACT DATE: 12/28/2024 ROADWAY MANAGEMENT SYSTEM PAGE NUMBER: 471
PRINT DATE: 12/30/2024 SLD COUNTY/SR - ANNUAL PRINT COUNTY: BERKS

DIR: B TOTAL LEN: 1.165 MI.
LEFT MUN: READING CITY C

DIST: 05-1 SR: 2003
RIGHT MUN: READING CITY C

ELM ST 0021/1674
(CITY)

WALNUT ST 0021/1121
(SR2012 SEG 0010/1617)

2 0 06220 0 00 0032+60 003406 FT
WASHINGTON ST

(SR2010 SEG 0011/0542)

MFC BEGIN = C
LENGTH(AH 2745 BK 3406) 0021/0000
COURT ST

(CITY) 0011/3137

PENN ST 0011/2806
(CITY)

CHERRY ST 0011/2466
(CITY)

FRANKLIN ST 0011/2203
(SR2008 SEG 0010/0000)

CHESTNUT ST 0011/1663
(CITY)

CHESTNUT ST 0011/1119
(SR2006 SEG 0011/0000)

SPRUCE ST 0011/0575
(CITY)

PINE ST 0011/0343
(CITY)

RIVER FRONT DR 0011/0287
(CITY)

012 "DIA CIRC METAL
LEN=0040 INSTALLED UNKN 0011/0183
BINGAMAN ST

(SR2005 SEG 0011/1657) 0011/0097
018 "DIA CIRC METAL
LEN=0040 INSTALLED UNKN
2 0 06220 0 00 0000+00 000000 FT
NC FOURTH ST

LAUREL ST
(SR2005 SEG 0012/0000)
MFC BEGIN = B
LENGTH(AH 3406 BK 0000) 0011/0000

000000 FT
7020/0000 LTH AH 000100 BK 000100

000000 FT
7010/0000 LTH AH 000100 BK 000000

EXTRACT DATE: 12/28/2024 ROADWAY MANAGEMENT SYSTEM PAGE NUMBER: 470
 PRINT DATE: 12/30/2024 SLD COUNTY/SR - ANNUAL PRINT COUNTY: BERKS
 DIR: B TOTAL LEN: .000 MI. DIST: 05-1 SR: 2002
 LEFT MUN: ROBESON T RIGHT MUN: ROBESON T

000000 FT
 000000 FT
 000000 FT
 000000 FT
 000000 FT



000000 FT
 7050/0000 LENGTH(AH 2290 BK 2428)
 000000 FT
 7040/0000 LENGTH(AH 2428 BK 3096)
 000000 FT
 7030/0000 LENGTH(AH 3096 BK 2516)
 000000 FT
 7020/0000 LENGTH(AH 2516 BK 2470)
 000000 FT
 7010/0000 LENGTH(AH 2470 BK 0000)

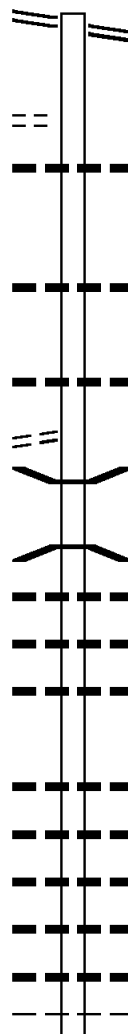
MORGANTOWN RD 015735 FT
(SR0010 SEG 0130/1816) 0060/2829

MCCORMICK RD
(T323) 0060/1810

012906 FT

WOZ LN
(T362) 0050/2078

010482 FT



015735 FT MORGANTOWN RD
0060/2829 (SR0010 SEG 0130/1816)

0060/1316 018 "DIA CIRC METAL
LEN=0035 INSTALLED UNKN

0060/0032 018 "DIA CIRC METAL
012906 FT LEN=0040 INSTALLED UNKN
5 0060/0000 2 0 06089 0 01 0235+36
LENGTH(AH 2829 BK 2424)
018 "DIA CIRC CONCR
0050/2243 LEN=0040 INSTALLED UNKN

0050/1294 BMS EN 06/2001/0050/1161
0 0 00000 0 00 0000+00
1-176 NB

0050/1161 BMS BG 06/2001/0050/1161

0050/1060 015 "DIA CIRC CONCR
LEN=0045 INSTALLED UNKN

0050/0495 015 "DIA CIRC CONCR
LEN=0050 INSTALLED UNKN

0050/0220 018 "DIA CIRC CONCR
LEN=0020 INSTALLED UNKN

010482 FT 2 0 06089 0 01 0211+73
5 0050/0000 LENGTH(AH 2424 BK 2686)
018 "DIA CIRC METAL

0040/2270 LEN=0040 INSTALLED UNKN
018 "DIA CIRC METAL

0040/1790 LEN=0035 INSTALLED UNKN
018 "DIA CIRC METAL

0040/1373 LEN=0035 INSTALLED UNKN
018 "DIA CIRC METAL

0040/0906 LEN=0035 INSTALLED UNKN
018 "DIA CIRC METAL

0040/0512 LEN=0040 INSTALLED UNKN
ROBESON

0040/0432 CAERNARVON T

EXTRACT DATE: 12/28/2024 ROADWAY MANAGEMENT SYSTEM PAGE NUMBER: 468
PRINT DATE: 12/30/2024 SLD COUNTY/SR - ANNUAL PRINT COUNTY: BERKS

DIR: B TOTAL LEN: 2.980 MI. DIST: 05-1 SR: 2001
LEFT MUN: ROBESON T RIGHT MUN: ROBESON T

SETTLERS TR
(T352)

0040/0335
007796 FT

==

007796 FT 2 0 06089 0 01 0184+82
S 0040/0000 LENGTH(AH 2686 BK 3709)
024 "DIA CIRC CONCR
0030/3229 LEN=0035 INSTALLED UNKN

MOUNTAINEER BL
(T352)

0030/1865

==

0030/2013 024 "DIA CIRC CONCR
LEN=0035 INSTALLED UNKN

004087 FT

004087 FT 2 0 06089 0 01 0147+52
NC CH CHESTNUT HILL RD
SHILOH RD
(TBC)

S 0030/0000 LENGTH(AH 3709 BK 2461)
018 "DIA CIRC METAL
0020/2439 LEN=0050 INSTALLED UNKN
018 "DIA CIRC METAL
0020/2170 LEN=0040 INSTALLED UNKN
018 "DIA CIRC METAL
0020/1820 LEN=0040 INSTALLED UNKN

001626 FT

0020/1187 018 "DIA CIRC METAL
LEN=0035 INSTALLED UNKN
018 "DIA CIRC CONCR
0020/0616 LEN=0040 INSTALLED UNKN
0020/0088 BMS EN 06/7076/9902/9575
001626 FT 2 0 06091 0 00 0018+60
PA TPK (1-76)
BMS BG 06/7076/9902/9575
S 0020/0000 LENGTH(AH 2461 BK 1626)

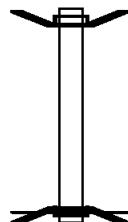
000000 FT

000000 FT 2 0 06091 0 00 0000+00
NC CA CALIFORNIA RD
INTER-BK CALIFORNIA RD
(SR1019 SEG 0090/3114)
MFC BEGIN = E
BK-LANCASTER (36)
S 0010/0000 LENGTH(AH 1626 BK 0000)

EXTRACT DATE: 12/28/2024 ROADWAY MANAGEMENT SYSTEM PAGE NUMBER: 467
 PRINT DATE: 12/30/2024 SLD COUNTY/SR - ANNUAL PRINT COUNTY: BERKS
 DIR: B TOTAL LEN: .046 MI. DIST: 05-1 SR: 1055
 LEFT MUN: KUTZTOWN B RIGHT MUN: KUTZTOWN B

000243 FT

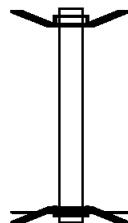
000000 FT



000243 FT BMS EN 06/1055/0010/0000
 INTER-AHD ELM ST
 0010/0243 (BORO)
 000000 FT 0 0 00000 0 00 0000+00
 NC ELM STREET
 INTER-BK ELM ST
 (BORO)
 US 222 NB
 BMSBG 06/1055/0010/0000
 MFC BEGIN = E
 0010/0000 LENGTH(AH 0243 BK 0000)

EXTRACT DATE: 12/28/2024 ROADWAY MANAGEMENT SYSTEM PAGE NUMBER: 466
 PRINT DATE: 12/30/2024 SLD COUNTY/SR - ANNUAL PRINT COUNTY: BERKS
 DIR: B TOTAL LEN: .021 MI. DIST: 05-1 SR: 1053
 LEFT MUN: GREENWICH T RIGHT MUN: GREENWICH T

000109 FT
 000000 FT



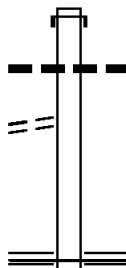
000109 FT BMS EN 06/1053/0010/0000
 INTER-AHD SADDLE RD
 0010/0109 (TB12)
 000000 FT 0 0 00000 0 00 0000+00
 NC SADDLE RD
 INTER-BK SADDLE RD
 (TB12)
 I-78 EB
 BMSBG 06/1053/0010/0000
 MFC BEGIN = E
 0010/0000 LENGTH(AH 0109 BK 0000)

EXTRACT DATE: 12/28/2024 ROADWAY MANAGEMENT SYSTEM PAGE NUMBER: 465
 PRINT DATE: 12/30/2024 SLD COUNTY/SR - ANNUAL PRINT COUNTY: BERKS
 DIR: B TOTAL LEN: .167 MI. DIST: 05-1 SR: 1051
 LEFT MUN: RICHMOND T RIGHT MUN: RICHMOND T

ENTRANCE PARKING LOT
(PRDR)

000883 FT

0010/0127
000000 FT



000883 FT
 INTER-AHD PRIVATE DR
 0010/0883 (PRDR)
 0010/0440 018" DIA CIRC CONCR
 LEN=0040 INSTALLED UNKN

 000000 FT 0 0 00000 0 00 0000+00
 NC L INCOLN RD
 KUTZTOWN RD
 (SR1006 SEG 0220/3169)
 MFC BEGIN = D
 0010/0000 LENGTH(AH 0883 BK 0000)

EXTRACT DATE: 12/28/2024 ROADWAY MANAGEMENT SYSTEM PAGE NUMBER: 464
PRINT DATE: 12/30/2024 SLD COUNTY/SR - ANNUAL PRINT COUNTY: BERKS

DIR: B TOTAL LEN: .840 MI. DIST: 05-1 SR: 1049
LEFT MUN: MAXATAWNY T RIGHT MUN: MAXATAWNY T

CHRISTMAN RD
(T853)

004429 FT

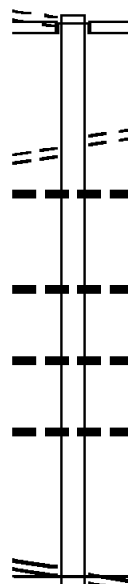
0020/0719

003710 FT

CHURCH RD
(T945)

0020/0000

2 0 06138 0 00 0123+66 000000 FT
LONG LANE RD
(SR1024 SEG 0110/0000) 0010/0000



004429 FT
INTER-AHD

KUNKLE RD
(T856)
KUTZTOWN RD
(SR0222 SEG 0660/0000)

0020/0719

003710 FT

2 0 06138 1 00 0000+00
CHURCH RD
(T945)

0020/0000 LENGTH(AH 0723 BK 3710)
024 "DIA CIRC CONCR
0010/3672 LEN=0100 INSTALLED UNKN

0010/2577 018 "DIA CIRC METAL
LEN=0030 INSTALLED UNKN

0010/1764 018 "DIA CIRC METAL
LEN=0030 INSTALLED UNKN

0010/0881 024 "DIA CAST IRON
LEN=0025 INSTALLED UNKN

NC TOPTON RD

000000 FT TOPTON RD
(SR1024 SEG 0110/0000)

0010/0000 MFC BEGIN = D
LENGTH(AH 3710 BK 0000)

EXTRACT DATE: 12/28/2024 ROADWAY MANAGEMENT SYSTEM PAGE NUMBER: 463
PRINT DATE: 12/30/2024 SLD COUNTY/SR - ANNUAL PRINT COUNTY: BERKS

DIR: B TOTAL LEN: 5.848 MI. DIST: 05-1 SR: 1047
LEFT MUN: HEREFORD T RIGHT MUN: HEREFORD T

SWEETWOOD DR (T922)	030875 FT		030875 FT	AH-LEHIGH (39) INTER-AHD SAINT PETERS RD 0120/2633 (SR2023 SEG 0010/0000) WEAVER RD 0120/2364 (T922)
	0120/2364	==	==	
	028242 FT	---	---	018 "DIA CIRC METAL LEN=0030 INSTALLED UNKN 2 0 06014 0 00 0282+90 HOLLYBERRY RD (T918)
WETZEL RD (T918)	0110/3172	==	==	5 0120/0000 LENGTH(AH 2633 BK 3372)
		---	---	0110/2674 024 "DIA CIRC METAL LEN=0035 INSTALLED UNKN
	024870 FT	---	---	018 "DIA CIR PLASTIC LEN=0030 INSTALLED UNKN 2 0 06014 0 00 0249+14 5 0110/0000 LENGTH(AH 3372 BK 2223)
		---	---	0100/1317 018 "DIA CIRC METAL LEN=0030 INSTALLED UNKN
		---	---	0100/0360 024"H 00"W MULT METAL LEN=0035 INSTALLED UNKN

EXTRACT DATE: 12/28/2024 ROADWAY MANAGEMENT SYSTEM PAGE NUMBER: 462
PRINT DATE: 12/30/2024 SLD COUNTY/SR - ANNUAL PRINT COUNTY: BERKS

DIR: B TOTAL LEN: 5.848 MI. DIST: 05-1 SR: 1047
LEFT MUN: HEREFORD T RIGHT MUN: HEREFORD T

2 0 06014 0 00 0227+02 022647 FT
MAIN ST
(SR1010 SEG 0400/2043) 0100/0000

020343 FT

018466 FT

016442 FT

NC ST PETERS RD
022647 FT MAIN ST
(SR1010 SEG 0400/2043)
0100/0000 LENGTH(AH 2223 BK 2304)

0090/0397 018 "DIA CIRC METAL
LEN=0030 INSTALLED UNKN
024 "DIA CIRC METAL
0090/0005 LEN=0030 INSTALLED UNKN
020343 FT 2 0 06014 0 00 0204+14
0090/0000 LENGTH(AH 2304 BK 1877)

0080/0762 018 "DIA CIRC METAL
LEN=0030 INSTALLED UNKN
018 "DIA CIRC METAL
0080/0427 LEN=0030 INSTALLED UNKN
018466 FT 2 0 06014 0 00 0189+21
HERT LN
(TWP)
0080/0000 LENGTH(AH 1877 BK 2024)

0070/1736 018 "DIA CIRC METAL
LEN=0030 INSTALLED UNKN
018 "DIA CIRC METAL
0070/1170 LEN=0035 INSTALLED UNKN
018 "DIA CIRC METAL
0070/0685 LEN=0035 INSTALLED UNKN

0070/0084 036 "DIA CIRC METAL
LEN=0040 INSTALLED UNKN
016442 FT 2 0 06014 0 00 0165+00
OLD MILL RD
(T916)
0070/0000 LENGTH(AH 2024 BK 3419)

0060/3069 018 "DIA CIRC METAL
LEN=0030 INSTALLED UNKN
018 "DIA CIRC METAL
0060/2486 LEN=0030 INSTALLED UNKN

0060/1884 018 "DIA CIRC METAL
LEN=0035 INSTALLED UNKN
030 "H 00 "W MULT METAL
0060/1474 LEN=0030 INSTALLED UNKN

0060/0576 018 "DIA CIRC METAL
LEN=0030 INSTALLED UNKN

EXTRACT DATE: 12/28/2024 ROADWAY MANAGEMENT SYSTEM PAGE NUMBER: 461
PRINT DATE: 12/30/2024 SLD COUNTY/SR - ANNUAL PRINT COUNTY: BERKS

DIR: B TOTAL LEN: 5.848 MI. DIST: 05-1 SR: 1047
LEFT MUN: HEREFORD T RIGHT MUN: HEREFORD T

2 0 06014 0 00 0130+72 013023 FT
HUFF'S CHURCH RD
(SR1022 SEG 0210/0826) 0060/0000
013023 FT

APACHE RUN RD
(PRDR) 0050/0490
SQUAW CR
(PRDR) 0050/0310

009856 FT

CAMP MENSCH MILL RD
(T883) 0040/1659

2 0 06014 0 00 0066+75 006879 FT
AIRPORT RD

Station	Length	Material	Notes
0060/0059	012	" DIA CAST IRON	LEN=0075 INSTALLED UNKN
013023 FT		INTER-BK	HUFF'S CHURCH RD
0060/0000			(SR1022 SEG 0210/0826)
013023 FT			LTH AH 003419 BK 000100
7054/0000			LTH AH 000100 BK 003167
INTER-AHD			HUFF'S CHURCH RD
			(SR1022 SEG 0210/0891)
0050/3167			HUFF'S CHURCH RD
			(SR1022 SEG 0210/0891)
0050/2804			018 " DIA CIRC METAL
			LEN=0030 INSTALLED UNKN
0050/2611			030 " DIA CIRC METAL
			LEN=0030 INSTALLED UNKN
0050/1723			018 " DIA CIRC METAL
			LEN=0035 INSTALLED UNKN
0050/0068			018 " DIA CIRC METAL
009856 FT			LEN=0028 INSTALLED UNKN
0050/0000			2 0 06014 0 00 0099+97
			LENGTH(AH 3167 BK 2977)
0040/2815			018 " DIA CIRC METAL
			LEN=0030 INSTALLED UNKN
0040/2534			018 " DIA CIRC METAL
			LEN=0030 INSTALLED UNKN
0040/1940			018 " DIA CIRC METAL
			LEN=0030 INSTALLED UNKN
0040/1729			018 " DIA CIRC METAL
			LEN=0028 INSTALLED UNKN
0040/1472			018 " DIA CIRC METAL
			LEN=0030 INSTALLED 1997
0040/0470			018 " DIA CIRC METAL
			LEN=0035 INSTALLED UNKN
0040/0161			018 " DIA CIRC METAL
006879 FT			LEN=0035 INSTALLED UNKN

EXTRACT DATE: 12/28/2024 ROADWAY MANAGEMENT SYSTEM PAGE NUMBER: 460
PRINT DATE: 12/30/2024 SLD COUNTY/SR - ANNUAL PRINT COUNTY: BERKS

DIR: B TOTAL LEN: 5.848 MI. DIST: 05-1 SR: 1047
LEFT MUN: HEREFORD T RIGHT MUN: HEREFORD T

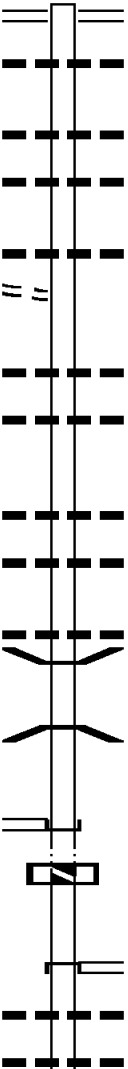
(T942)	0040/0000	==	5 0040/0000	LENGTH(AH 2977 BK 2643)
		---		018 "DIA CIRC METAL
		---	0030/2255	LEN=0035 INSTALLED UNKN
		---		012 "DIA CIRC METAL
		---	0030/1901	LEN=0030 INSTALLED UNKN
		---		018 "DIA CIRC METAL
		---	0030/1394	LEN=0030 INSTALLED UNKN
		---		024 "DIA CIRC METAL
		---	0030/0936	LEN=0099 INSTALLED 2001
		==		DAIRY LN
		---	0030/0918	(T914)
		---		028"H 00"W MULT METAL
		---	0030/0344	LEN=0075 INSTALLED 1999
		---		W.BR.PERKIO
		---		STRUCTURE LENGTH 9 FT
		---	0030/0310	BMSID 06/1047/0030/0310
		---		HEREFORD
		---	0030/0036	WASHINGTON T
004236 FT		---	004236 FT	2 0 06014 0 00 0041+91
		---	5 0030/0000	LENGTH(AH 2643 BK 1750)
		---		012 "DIA CIRC CONCR
		---	0020/1042	LEN=0030 INSTALLED UNKN
		---		012 "DIA CIRC CONCR
		---	0020/0775	LEN=0030 INSTALLED UNKN
		---		012 "DIA CIRC CONCR
		---	0020/0495	LEN=0025 INSTALLED UNKN
002486 FT		---	002486 FT	2 0 06014 0 00 0024+88
		---	5 0020/0000	LENGTH(AH 1750 BK 2486)
		---		015 "DIA CIRC CONCR
		---	0010/2445	LEN=0030 INSTALLED UNKN
		---		015 "DIA CIRC CONCR
		---	0010/1649	LEN=0030 INSTALLED UNKN
		---		015 "DIA CIRC CONCR
		---	0010/1202	LEN=0030 INSTALLED UNKN
		---		018 "DIA CIRC METAL
		---	0010/0912	LEN=0035 INSTALLED UNKN
		---		CROW HILL RD
		==	0010/0466	(T861)
		---	0010/0437	BMSSEN 06/1047/0010/0392
		---		2 0 06014 0 00 0004+02
		---		T.W.B.PERKIO
		---	0010/0392	BMSBG 06/1047/0010/0392
000000 FT		---	000000 FT	2 0 06014 0 00 0000+00
		---		NC DA LE RD
		---		FORGEDALE RD
		---		(SR1030 SEG 0250/0000)
		---		MFC BEGIN = D
		---	5 0010/0000	LENGTH(AH 2486 BK 0000)

EXTRACT DATE: 12/28/2024 ROADWAY MANAGEMENT SYSTEM PAGE NUMBER: 459
PRINT DATE: 12/30/2024 SLD COUNTY/SR - ANNUAL PRINT COUNTY: BERKS
DIR: B TOTAL LEN: .669 MI. DIST: 05-1 SR: 1045
LEFT MUN: LONGSWAMP T RIGHT MUN: LONGSWAMP T

003532 FT		003532 FT	AH-LEHIGH	(39)
		INTER-AHD	MOUNTAIN RD	
		0010/3532	(SR2018 SEG 0010/0000)	
		0010/3495	015 "DIA CIRC METAL	
			LEN=0045 INSTALLED UNKN	
		0010/3365	018 "DIA CIRC METAL	
			LEN=0045 INSTALLED UNKN	
		0010/3004	018 "DIA CIRC METAL	
			LEN=0045 INSTALLED UNKN	
		0010/2894	018 "DIA CIRC METAL	
			LEN=0045 INSTALLED UNKN	
		0010/2376	018 "DIA CIRC METAL	
			LEN=0040 INSTALLED UNKN	
		0010/2123	018 "DIA CIRC METAL	
			LEN=0045 INSTALLED UNKN	
		0010/2086	BARBARA DR	
			(T931)	
			048 "DIA CIRC METAL	
		0010/1178	LEN=0040 INSTALLED UNKN	
			018 "DIA CIRC METAL	
		0010/0782	LEN=0040 INSTALLED UNKN	
			036 "DIA CIRC METAL	
		0010/0441	LEN=0040 INSTALLED UNKN	
			018 "DIA CAST IRON	
		0010/0268	LEN=0040 INSTALLED UNKN	
			018 "DIA CIRC METAL	
		0010/0168	LEN=0040 INSTALLED UNKN	
		000000 FT	2 0 06012 0 00 0000+00	
			NC MO	
			STATE ST	
			(SR1010 SEG 0370/0828)	
			MFC BEGIN = D	
		0010/0000	LENGTH(AH 3532 BK 0000)	
BARBARA DR				
(T931)				
0010/1522				
000000 FT				

EXTRACT DATE: 12/28/2024 ROADWAY MANAGEMENT SYSTEM PAGE NUMBER: 458
PRINT DATE: 12/30/2024 SLD COUNTY/SR - ANNUAL PRINT COUNTY: BERKS

DIR: B TOTAL LEN: 5.584 MI. DIST: 05-1 SR: 1043
LEFT MUN: DISTRICT T RIGHT MUN: DISTRICT T

PIN OAK DR (TWP)	029485 FT		029485 FT	HUFF CHURCH RD
			0100/3414	(SR1022 SEG 0150/0000)
			0100/3360	024 "DIA CIR PLASTIC
				LEN=0035 INSTALLED UNKN
			0100/2689	018 "DIA CIRC METAL
				LEN=0035 INSTALLED UNKN
			0100/2123	018 "DIA CIRC METAL
				LEN=0030 INSTALLED UNKN
			0100/1225	024 "DIA CIRC METAL
				LEN=0035 INSTALLED UNKN
	0100/1221			
			0100/0606	018 "DIA CIRC CONCR
				LEN=0050 INSTALLED UNKN
			0100/0150	018 "DIA CIRC METAL
				LEN=0030 INSTALLED UNKN
	026071 FT		026071 FT	2 0 06095 0 02 0324+68
			0100/0000	LENGTH(AH 3414 BK 2135)
				018 "DIA CIRC CONCR
			0090/1991	LEN=0040 INSTALLED UNKN
				024 "DIA CIRC METAL
			0090/1560	LEN=0035 INSTALLED UNKN
			0090/0905	048 "DIA CIRC METAL
				LEN=0045 INSTALLED UNKN
			0090/0668	BMSSEN 06/1043/0090/0649
				0 0 00000 0 00 0000+00
				W.BR.PERKIOM
			0090/0649	BMSBG 06/1043/0090/0649
			023936 FT	
			INTER-BK	BALDY HILL RD
				(SR1026 SEG 0130/0000)
			0090/0000	LTH AH 002135 BK 000100
			023936 FT	
			7084/0000	LTH AH 000100 BK 003290
			INTER-AHD	(SR1026 SEG 0140/0000)
				BITTING RD
			0080/3290	(SR1026 SEG 0140/0000)
				018 "DIA CIRC METAL
			0080/2728	LEN=0030 INSTALLED UNKN
				030 "DIA CIRC METAL
			0080/2353	LEN=0030 INSTALLED UNKN

2 0 06095 0 02 0302+78 023936 FT
LONG LN
(SR1026 SEG 0130/0000) 0090/0000
023936 FT

EXTRACT DATE: 12/28/2024 ROADWAY MANAGEMENT SYSTEM PAGE NUMBER: 457
PRINT DATE: 12/30/2024 SLD COUNTY/SR - ANNUAL PRINT COUNTY: BERKS

DIR: B TOTAL LEN: 5.584 MI. DIST: 05-1 SR: 1043
LEFT MUN: DISTRICT T RIGHT MUN: DISTRICT T

KEIM RD
(TWP)

0080/0067
020646 FT

OYSTERDALE RD
(SR1030 SEG 0200/0000)

0070/0000
017535 FT

014653 FT

0080/1482	018 "DIA CIRC METAL LEN=0040 INSTALLED UNKN
0080/1377	018 "DIA CIRC METAL LEN=0035 INSTALLED UNKN
020646 FT	2 0 06095 0 02 0254+51 TREICHLER RD (TB72)
0080/0000	LENGTH(AH 3290 BK 3111) 024 "DIA CIRC METAL
0070/2728	LEN=0035 INSTALLED UNKN
017535 FT	2 0 06095 0 02 0223+34 NC BALDY HILL RD INTER-BK BALDY HILL RD
0070/0000	(SR1030 SEG 0200/0000) LTH AH 003111 BK 000100
017535 FT	7064/0000 LTH AH 000100 BK 002882 INTER-AHD FORGEDALE RD (SR1030 SEG 0200/0157)
0060/2882	FORGEDALE RD (SR1030 SEG 0200/0157)
0060/1524	030 "DIA CIRC METAL LEN=0035 INSTALLED UNKN
014653 FT	2 0 06157 0 01 0151+38 DEER RUN RD (SR1028 SEG 0010/0000)
0060/0000	LENGTH(AH 2882 BK 2734) 018 "DIA CIRC METAL
0050/2151	LEN=0030 INSTALLED UNKN

EXTRACT DATE: 12/28/2024 ROADWAY MANAGEMENT SYSTEM PAGE NUMBER: 456
PRINT DATE: 12/30/2024 SLD COUNTY/SR - ANNUAL PRINT COUNTY: BERKS

DIR: B TOTAL LEN: 5.584 MI. DIST: 05-1 SR: 1043
LEFT MUN: DISTRICT T RIGHT MUN: DISTRICT T

	0050/1488	018 "DIA CIRC METAL LEN=0030 INSTALLED UNKN
011919 FT	0050/0305 011919 FT 5 0050/0000	018 "DIA CIRC METAL LEN=0030 INSTALLED UNKN 2 0 06157 0 01 0126+19 LENGTH(AH 2734 BK 3231)
	0040/2950 0040/2577	018 "DIA CIRC METAL LEN=0030 INSTALLED UNKN WEIL RD (TB45)
LUTZ RD (TWP)	0040/1898	
	0040/1780	018 "DIA CIRC METAL LEN=0030 INSTALLED UNKN
	0040/1450	030 "DIA CIRC METAL LEN=0030 INSTALLED UNKN
	0040/1106	018 "DIA CIRC METAL LEN=0030 INSTALLED UNKN
	0040/1083	018 "DIA CIRC METAL LEN=0035 INSTALLED UNKN
	0040/0606	018 "DIA CIRC METAL LEN=0030 INSTALLED UNKN
	0040/0543	DISTRICT PIKE T
	0040/0355	018 "DIA CIRC METAL LEN=0030 INSTALLED UNKN
008688 FT	0040/0075 008688 FT 5 0040/0000	018 "DIA CIRC METAL LEN=0030 INSTALLED UNKN 2 0 06157 0 00 0088+14 LENGTH(AH 3231 BK 2874)
	0030/2670	018 "DIA CIRC METAL LEN=0030 INSTALLED UNKN
	0030/2355	018 "DIA CIRC METAL LEN=0030 INSTALLED UNKN
	0030/1846	MERKLE RD (TB70)
	0030/1830	018 "DIA CIRC METAL LEN=0030 INSTALLED UNKN
	0030/1663	018 "DIA CIRC METAL LEN=0030 INSTALLED UNKN
	0030/1278	018 "DIA CIRC METAL LEN=0028 INSTALLED UNKN
005814 FT	0030/0483 005814 FT	018 "DIA CIRC METAL LEN=0028 INSTALLED UNKN 2 0 06157 0 00 0059+59

EXTRACT DATE: 12/28/2024 ROADWAY MANAGEMENT SYSTEM PAGE NUMBER: 455
PRINT DATE: 12/30/2024 SLD COUNTY/SR - ANNUAL PRINT COUNTY: BERKS

DIR: B TOTAL LEN: 5.584 MI. DIST: 05-1 SR: 1043
LEFT MUN: PIKE T RIGHT MUN: PIKE T

LUTZ RD
(T841)

0020/0568
003355 FT

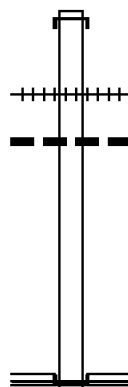
000000 FT

5	0030/0000	LENGTH(AH 2874 BK 2459)
		018 "DIA CIRC METAL
--	0020/2336	LEN=0030 INSTALLED UNKN
		018 "DIA CIRC METAL
--	0020/2138	LEN=0030 INSTALLED UNKN
		018 "DIA CIRC METAL
--	0020/1504	LEN=0030 INSTALLED UNKN
		018 "DIA CIRC METAL
--	0020/0725	LEN=0030 INSTALLED UNKN
==		
	003355 FT	2 0 06157 0 00 0034+78
		GEHRIS RD
		(T841)
==		
5	0020/0000	LENGTH(AH 2459 BK 3355)
		016 "DIA CIRC METAL
--	0010/3355	LEN=0020 INSTALLED 2006
		018 "DIA CIRC METAL
--	0010/3286	LEN=0030 INSTALLED UNKN
		018 "DIA CIRC METAL
--	0010/2841	LEN=0030 INSTALLED UNKN
		018 "DIA CIRC METAL
--	0010/2575	LEN=0040 INSTALLED UNKN
		024 "DIA CIRC METAL
--	0010/2263	LEN=0050 INSTALLED UNKN
		024 "DIA CIRC METAL
--	0010/2216	LEN=0050 INSTALLED UNKN
		018 "DIA CIRC METAL
--	0010/1836	LEN=0030 INSTALLED UNKN
		018 "DIA CIRC METAL
--	0010/1567	LEN=0030 INSTALLED UNKN
		018 "DIA CIRC METAL
--	0010/0367	LEN=0040 INSTALLED UNKN
		016 "DIA CIRC METAL
--	0010/0228	LEN=0030 INSTALLED 2006
		024 "DIA CIR PLASTIC
	000000 FT	2 0 06157 0 00 0000+00
		LEN=0080 INSTALLED UNKN
		NC LANDIS STORE RD
		HILL CHURCH RD
		(SR2032 SEG 0060/0000)
	INTER-BK	LANDIS STORE RD
		(SR2032 SEG 0060/0000)
		MFC BEGIN = E
5	0010/0000	LENGTH(AH 3355 BK 0000)

EXTRACT DATE: 12/28/2024 ROADWAY MANAGEMENT SYSTEM PAGE NUMBER: 454
PRINT DATE: 12/30/2024 SLD COUNTY/SR - ANNUAL PRINT COUNTY: BERKS

DIR: B TOTAL LEN: .423 MI. DIST: 05-1 SR: 1041
LEFT MUN: LONGSWAMP T RIGHT MUN: LONGSWAMP T

002233 FT



000000 FT

002233 FT AH-LEHIGH (39)
INTER-AHD HILLTOP RD
0010/2233 (SR3004 SEG 0010/0000)

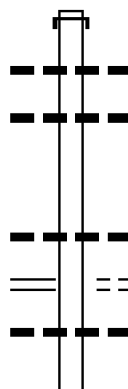
0010/1148 (AAR 592381Y) #TRKS 02
024 "DIA CIRC CONCR
0010/0903 LEN=0028 INSTALLED UNKN

000000 FT 2 0 06215 0 00 0000+00
NC HILLTOP RD
LONGSWAMP RD
(SR1039 SEG 0040/1476)
INTER-BK SCHLOSSBURG ST
(T906)
MFC BEGIN = E
0010/0000 LENGTH(AH 2233 BK 0000)

EXTRACT DATE: 12/28/2024 ROADWAY MANAGEMENT SYSTEM PAGE NUMBER: 453
PRINT DATE: 12/30/2024 SLD COUNTY/SR - ANNUAL PRINT COUNTY: BERKS

DIR: B TOTAL LEN: 2.045 MI. DIST: 05-1 SR: 1039
LEFT MUN: LONGSWAMP T RIGHT MUN: LONGSWAMP T

010786 FT



HILLTOP RD
(SR1041 SEG 0010/0000) 0040/1476

010786 FT AH-LEHIGH (39)
INTER-AHD LONGSWAMP RD
0040/3311 (SR3002 SEG 0010/0000)
021 "DIA CIRC METAL
0040/2890 LEN=0030 INSTALLED 1996
018 "DIA CIRC METAL
0040/2701 LEN=0028 INSTALLED UNKN

0040/1490 015 "DIA CIRC CONCR
LEN=0047 INSTALLED UNKN
SCHLOSSBURG ST
0040/1476 (T906)
018 "DIA CIR PLASTIC
0040/1025 LEN=0040 INSTALLED UNKN

DIR: B TOTAL LEN: 2.045 MI. DIST: 05-1 SR: 1039
LEFT MUN: LONGSWAMP T RIGHT MUN: LONGSWAMP T

007475 FT

007475 FT 2 0 06035 0 00 0074+89
S 0040/0000 LENGTH(AH 3322 BK 2453)

005022 FT

0030/0701 018 "DIA CIRC METAL
LEN=0030 INSTALLED UNKN
0030/0147 018 "DIA CIRC METAL
LEN=0030 INSTALLED UNKN
S 005022 FT 2 0 06035 0 00 0050+41
S 0030/0000 LENGTH(AH 2453 BK 2095)

002927 FT

0020/1264 018 "DIA CIRC METAL
LEN=0030 INSTALLED UNKN
0020/0810 018 "DIA CIRC METAL
LEN=0030 INSTALLED UNKN
SMITH ST
0020/0470 (T880)
0020/0047 BMSSEN 06/1039/0020/0000
002927 FT 2 0 06035 0 00 0029+40
LIL. LEHIGH
S 0020/0000 BMSBG 06/1039/0020/0000
LENGTH(AH 2095 BK 2927)

LC FOR KENNEDY AV
(CONN)

0010/1113

0010/1085 018 "DIA CIRC METAL
LEN=0035 INSTALLED UNKN

KENNEDY AV
(T876)
COLT DR
(TWP)

0010/1006

0010/0835

0010/0653 018 "DIA CIRC METAL
LEN=0035 INSTALLED UNKN

000000 FT

0010/0045 018 "DIA CIRC CONCR
LEN=0042 INSTALLED UNKN
000000 FT 2 0 06035 0 00 0000+00
NC LONGSWAMP RD
STATE ST
INTER-BK (SR1010 SEG 0330/0567)
HIDDEN VALLEY RD
(TWP)
MFC BEGIN = D
S 0010/0000 LENGTH(AH 2927 BK 0000)

EXTRACT DATE: 12/28/2024 ROADWAY MANAGEMENT SYSTEM PAGE NUMBER: 451
PRINT DATE: 12/30/2024 SLD COUNTY/SR - ANNUAL PRINT COUNTY: BERKS

DIR: B TOTAL LEN: .664 MI. DIST: 05-1 SR: 1038
LEFT MUN: ALBANY TOWNSHIP T RIGHT MUN: ALBANY TOWNSHIP T

RED CHURCH RD
(T805)

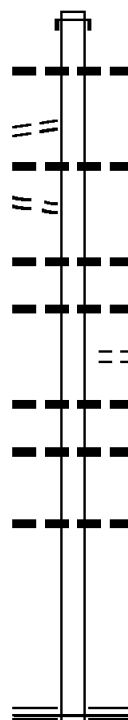
RED CHURCH RD
(T805)

003506 FT

0010/3132

0010/2612

000000 FT



003506 FT AH-LEHIGH (39)
INTER-AHD WESSNERSVILLE RD
0010/3506 (SR4039 SEG 0010/0000)
018 "DIA CIR UNKNOWN
0010/3375 LEN=0045 INSTALLED UNKN

0010/2904 018 "DIA CIRC METAL
LEN=0045 INSTALLED UNKN

0010/2427 018 "DIA CIRC METAL
LEN=0040 INSTALLED UNKN
036 "DIA CIRC METAL
0010/2000 LEN=0040 INSTALLED UNKN
DOG ST

0010/1786 (T821)
024 "DIA CIRC METAL
0010/1770 LEN=0040 INSTALLED UNKN
018 "DIA CIRC METAL
0010/1647 LEN=0040 INSTALLED UNKN

0010/0902 018 "DIA CIRC METAL
LEN=0038 INSTALLED UNKN

000000 FT 2 0 06171 0 00 0000+00
NC WE SSNERSVILLE RD
KRUMSVILLE RD
(SR0737 SEG 0180/0000)
MFC BEGIN = E
0010/0000 LENGTH(AH 3506 BK 0000)

EXTRACT DATE: 12/28/2024 ROADWAY MANAGEMENT SYSTEM PAGE NUMBER: 450
PRINT DATE: 12/30/2024 SLD COUNTY/SR - ANNUAL PRINT COUNTY: BERKS

DIR: B TOTAL LEN: 1.511 MI. DIST: 05-1 SR: 1037
LEFT MUN: LONGSWAMP T RIGHT MUN: LONGSWAMP T

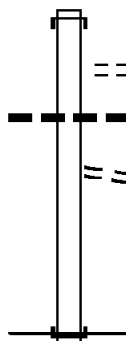
007977 FT		007977 FT	AH-LEHIGH (39)
		INTER-AHD	MERTZTOWN RD
		0030/2529	(SR3006 SEG 0010/0000)
		0030/1460	016 "DIA CIRC METAL LEN=0030 INSTALLED UNKN
005448 FT		005448 FT	2 0 06057 0 00 0054+95 KENNEDY AV (T876)
		5 0030/0000	LENGTH(AH 2529 BK 2856)
		0020/2219	016 "DIA CIRC METAL LEN=0035 INSTALLED UNKN
		0020/1480	016 "DIA CIRC METAL LEN=0035 INSTALLED UNKN
MERTZ RD (T900)	0020/1398		
	002592 FT	002592 FT	2 0 06057 0 00 0026+05
		5 0020/0000	LENGTH(AH 2856 BK 2592)
		0010/1650	016 "DIA CIRC METAL LEN=0030 INSTALLED UNKN
		0010/1541	016 "DIA CIRC METAL LEN=0030 INSTALLED UNKN
		0010/1298	012 "DIA CIRC METAL LEN=0030 INSTALLED UNKN
		0010/1044	016 "DIA CIRC METAL LEN=0030 INSTALLED UNKN
			TOAD CREEK STRUCTURE LENGTH 16 FT
		0010/0900	BMSID 06/1037/0010/0900 036"H 00"W MULT METAL
		0010/0877	LEN=0050 INSTALLED UNKN 036"H 00"W MULT METAL
		0010/0283	LEN=0050 INSTALLED UNKN
			NC ME MERTZTOWN RD VALLEY RD
2 0 06057 0 00 0000+00 000000 FT		000000 FT	(SR1035 SEG 0020/0438)
VALLEY RD			MFC BEGIN = D
(SR1035 SEG 0020/0438) 0010/0000		5 0010/0000	LENGTH(AH 2592 BK 0000)

EXTRACT DATE: 12/28/2024 ROADWAY MANAGEMENT SYSTEM PAGE NUMBER: 449
PRINT DATE: 12/30/2024 SLD COUNTY/SR - ANNUAL PRINT COUNTY: BERKS

DIR: B TOTAL LEN: .072 MI. DIST: 05-1 SR: 1036
LEFT MUN: ALBANY TOWNSHIP T RIGHT MUN: ALBANY TOWNSHIP T

000378 FT

000000 FT



000378 FT AH-LEHIGH (39)
INTER-AHD STEINSVILLE RD
0010/0378 (SR4038 SEG 0020/0000)
LOVERS LN
0010/0345 (TB42)
024" DIA CIR PLASTIC
0010/0312 LEN=0035 INSTALLED UNKN
MOUNTAIN RD
0010/0062 (T908)
000000 FT 2 0 39075 6 00 0046+76
NC ST STEINSVILLE RD
INTER-BK STEINSVILLE RD
(SR4038 SEG 0010/2932)
MFC BEGIN = E
BK-LEHIGH (39)
0010/0000 LENGTH(AH 0378 BK 0000)

EXTRACT DATE: 12/28/2024 ROADWAY MANAGEMENT SYSTEM PAGE NUMBER: 448
PRINT DATE: 12/30/2024 SLD COUNTY/SR - ANNUAL PRINT COUNTY: BERKS

DIR: B TOTAL LEN: 2.230 MI. DIST: 05-1 SR: 1035
LEFT MUN: LONGSWAMP T RIGHT MUN: LONGSWAMP T

	011769 FT		011769 FT	AH-LEHIGH (39)
PINE ST (T879)			INTER-AHD FARMINGTON RD	
	0040/3882	==	0040/3919	(SR3011 SEG 0010/0000)

			0040/2554	018 "DIA CIRC METAL LEN=0035 INSTALLED UNKN
MAGNOLIA DR (T902)		==		
	0040/1570			

2 0 06041 0 00 0078+72	007850 FT		007850 FT	
HAAS RD			5 0040/0000	LENGTH(AH 3923 BK 2857)
(T877)	0040/0000	==		

			0030/2204	024 "DIA CIRC METAL LEN=0035 INSTALLED UNKN
		==		DORNEY RD
			0030/1796	(T877)

EXTRACT DATE: 12/28/2024 ROADWAY MANAGEMENT SYSTEM PAGE NUMBER: 447
PRINT DATE: 12/30/2024 SLD COUNTY/SR - ANNUAL PRINT COUNTY: BERKS

DIR: B TOTAL LEN: 2.230 MI. DIST: 05-1 SR: 1035
LEFT MUN: LONGSWAMP T RIGHT MUN: LONGSWAMP T

		0030/1138	018 "DIA CIRC METAL LEN=0030 INSTALLED UNKN
		0030/0645	018 "DIA CIRC METAL LEN=0030 INSTALLED UNKN
004993 FT		004993 FT	2 0 06041 0 00 0050+16
		0030/0000	LENGTH(AH 2857 BK 2429)
ROTH AV (PRDR)	0020/1728		
		0020/1483	024 "DIA CIRC METAL LEN=0030 INSTALLED UNKN
ROTH AV (PRDR)	0020/0774		
		0020/0438	MERTZTOWN RD (SR1037 SEG 0010/0000) 036"H 00"W MULT METAL LEN=0032 INSTALLED UNKN
		0020/0011	BRIDGE POSTED (TONS)
002564 FT		002564 FT	2 0 06041 0 00 0025+71
			TOAD CREEK STRUCTURE LENGTH 11 FT
		0020/0000	BMSID 06/1035/0020/0000 LENGTH(AH 2429 BK 2564)
		0010/2050	015 "DIA CIRC METAL LEN=0035 INSTALLED UNKN
		0010/1519	024 "DIA CIRC CONCR LEN=0035 INSTALLED UNKN
CHESTNUT ST (T875)	0010/1484		
		0010/1370	NC VALLEY RD 024 "DIA CIRC CONCR LEN=0025 INSTALLED UNKN
		0010/1248	018 "DIA CIRC CONCR LEN=0025 INSTALLED UNKN
		0010/1078	(AAR 5923 75V) #TRKS 03 018 "DIA CIRC CONCR LEN=0025 INSTALLED UNKN
		0010/0962	024 "DIA CIRC CONCR LEN=0025 INSTALLED UNKN
		0010/0654	024 "DIA CIRC CONCR LEN=0025 INSTALLED UNKN
STORE ST (T919)	0010/0602		
		000000 FT	NC CHESTNUT ST STATE ST (SR1010 SEG 0320/0000)
2 0 06041 0 00 0000+00 000000 FT			MFC BEGIN = D
STATE ST (SR1010 SEG 0320/0000)	0010/0000		000000 FT LENGTH(AH 2564 BK 0000)

EXTRACT DATE: 12/28/2024 ROADWAY MANAGEMENT SYSTEM PAGE NUMBER: 446
PRINT DATE: 12/30/2024 SLD COUNTY/SR - ANNUAL PRINT COUNTY: BERKS

DIR: B TOTAL LEN: .930 MI. DIST: 05-1 SR: 1034
LEFT MUN: WASHINGTON T RIGHT MUN: WASHINGTON T

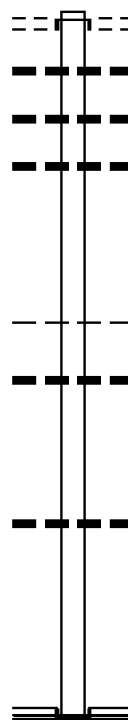
COUNTY LINE RD
(T887)

004910 FT

0020/2357

002553 FT

000000 FT



004910 FT AH-MONTGOMERY (46)
INTER-AHD KUTZTOWN RD

(SR1033 SEG 0050/3869)

COUNTY LINE RD

0020/2357 (T956)

016 "DIA CIRC METAL

0020/1776 LEN=0010 INSTALLED 2007

018 "DIA CIRC METAL

0020/1385 LEN=0030 INSTALLED UNKN

018 "DIA CIRC METAL

0020/1207 LEN=0030 INSTALLED UNKN

002553 FT 2 0 06067 0 00 0025+08

0020/0000 LENGTH(AH 2357 BK 2553)

WASHINGTON

0010/2437 HEREFORD T

018 "DIA CIR PLASTIC

0010/2142 LEN=0030 INSTALLED UNKN

0010/0406 076"H 95"W CONC STRUCT
LEN=0030 INSTALLED UNKN

000000 FT 2 0 06067 0 00 0000+00

NC KU TZTOWN RD

MAIN ST

INTER-BK (SR0100 SEG 0140/0000)

CHURCH HILL RD

(T928)

MFC BEGIN = C

0010/0000 LENGTH(AH 2553 BK 0000)

EXTRACT DATE: 12/28/2024 ROADWAY MANAGEMENT SYSTEM PAGE NUMBER: 445
PRINT DATE: 12/30/2024 SLD COUNTY/SR - ANNUAL PRINT COUNTY: BERKS

DIR: B TOTAL LEN: 2.104 MI. DIST: 05-1 SR: 1033
LEFT MUN: RICHMOND T RIGHT MUN: RICHMOND T

WEAVERS RD
(TWP)

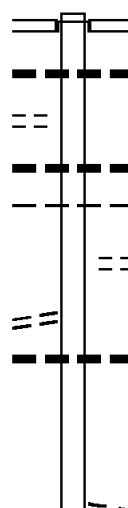
LAKE RD
(T756)

011109 FT

0040/2620

0040/1170

007698 FT



011109 FT
INTER-AHD

0040/3411

0040/2929

0040/2308

0040/1814

0040/1555

0040/1143

007698 FT

0040/0000

RUTH RD
(T752)
DRYVILLE RD
(SR1022 SEG 0040/0862)
018 "DIA CIRC METAL
LEN=0040 INSTALLED UNKN

018 "DIA CIRC METAL
LEN=0040 INSTALLED UNKN
RICHMOND
ROCKLAND T
BEAVER CREEK RD
(T755)

018 "DIA CIRC METAL
LEN=0035 INSTALLED UNKN

2 0 06175 0 00 0076+96
CLAY VALLEY RD
(T753)
LENGTH(AH 3411 BK 3243)

EXTRACT DATE: 12/28/2024 ROADWAY MANAGEMENT SYSTEM PAGE NUMBER: 444
PRINT DATE: 12/30/2024 SLD COUNTY/SR - ANNUAL PRINT COUNTY: BERKS

DIR: B TOTAL LEN: 2.104 MI. DIST: 05-1 SR: 1033
LEFT MUN: ROCKLAND T RIGHT MUN: ROCKLAND T

UNKNOWN RD
(TWP)

0030/0731

2 0 06175 0 00 0044+70 004455 FT
RAPP RD
(T729)

0030/0000

002404 FT

000000 FT

PRICETOWN RD
(SR2026 SEG 0210/0000) 0010/0000

0030/2837	018 "DIA CIRC METAL LEN=0035 INSTALLED UNKN
0030/2583	018 "DIA CIRC METAL LEN=0035 INSTALLED UNKN
0030/2039	024 "DIA CIRC METAL LEN=0035 INSTALLED UNKN
0030/0437	024"H 00"W MULT METAL LEN=0035 INSTALLED UNKN
0030/0010	012 "DIA CAST IRON LEN=0015 INSTALLED UNKN
0030/0000	LENGTH(AH 3243 BK 2051) 012 "DIA CAST IRON LEN=0035 INSTALLED UNKN
0020/2050	024"H 00"W MULT METAL LEN=0040 INSTALLED UNKN
0020/0731	ROCKLAND RUSCOMBMANOR T 018 "DIA CIRC METAL LEN=0035 INSTALLED UNKN
0020/0469	015 "DIA CIRC METAL LEN=0035 INSTALLED UNKN
0020/0166	2 0 06175 0 00 0024+09 RUSCOMBMANOR ROCKLAND T
0020/0000	LENGTH(AH 2051 BK 2404)
0010/1010	018 "DIA CIRC METAL LEN=0040 INSTALLED UNKN
0010/0725	018 "DIA CIRC METAL LEN=0035 INSTALLED UNKN
0010/0056	030 "DIA CIR PLASTIC LEN=0035 INSTALLED UNKN
000000 FT	2 0 06175 0 00 0000+00 PRICETOWN RD (SR2026 SEG 0210/0000)
0010/0000	NC KUTZ RD MFC BEGIN = E LENGTH(AH 2404 BK 0000)

EXTRACT DATE: 12/28/2024 ROADWAY MANAGEMENT SYSTEM PAGE NUMBER: 443
PRINT DATE: 12/30/2024 SLD COUNTY/SR - ANNUAL PRINT COUNTY: BERKS
DIR: B TOTAL LEN: 2.580 MI. DIST: 05-1 SR: 1032
LEFT MUN: HEREFORD T RIGHT MUN: HEREFORD T

HUFF'S CHURCH RD 013612 FT
(SR1022 SEG 0210/0000) 0050/3135

010477 FT

007589 FT



013612 FT HUFF'S CHURCH RD
0050/3135 (SR1022 SEG 0210/0000)
0050/3072 018 "DIA CIRC CONCR
LEN=0075 INSTALLED UNKN

0050/2092 036 "DIA CIRC CONCR
LEN=0048 INSTALLED UNKN

0050/0443 015 "DIA CIRC CONCR
010477 FT LEN=0033 INSTALLED UNKN
2 0 06157 0 01 0285+60
CAMP MENSCH MILL RD
(T883)
S 0050/0000 LENGTH(AH 3143 BK 2888)
0040/2853 018 "DIA CIRC METAL
LEN=0033 INSTALLED UNKN
0040/2645 024 "DIA CIRC METAL
LEN=0042 INSTALLED UNKN
0040/2575 036 "DIA CIRC METAL
LEN=0042 INSTALLED UNKN

0040/1934 018 "DIA CIRC METAL
LEN=0024 INSTALLED UNKN

0040/1302 018 "DIA CIR PLASTIC
LEN=0028 INSTALLED UNKN

0040/0412 HEREFORD
007589 FT DISTRICT T
2 0 06157 0 01 0256+54

DIST: 05-1 SR: 1032
RIGHT MUN: HEREFORD T

EXTRACT DATE: 12/28/2024 ROADWAY MANAGEMENT SYSTEM PAGE NUMBER: 441
PRINT DATE: 12/30/2024 SLD COUNTY/SR - ANNUAL PRINT COUNTY: BERKS
DIR: B TOTAL LEN: 3.392 MI. DIST: 05-1 SR: 1031
LEFT MUN: MAXATAWNY T RIGHT MUN: MAXATAWNY T

017908 FT

017908 FT KUTZTOWN RD

DIR: B TOTAL LEN: 3.392 MI. DIST: 05-1 SR: 1031
LEFT MUN: MAXATAWNY T RIGHT MUN: MAXATAWNY T

EXTRACT DATE: 12/28/2024 ROADWAY MANAGEMENT SYSTEM PAGE NUMBER: 439
PRINT DATE: 12/30/2024 SLD COUNTY/SR - ANNUAL PRINT COUNTY: BERKS

DIR: B TOTAL LEN: 3.392 MI. DIST: 05-1 SR: 1031
LEFT MUN: LONGSWAMP T RIGHT MUN: LONGSWAMP T

CLEARVIEW DR
(TWP)

0030/0602
005194 FT

GABRIELLA DR
(TWP)

0020/1087

WALNUT DR
(TWP)

0020/0572
003053 FT

PRIVATE DR
(PRDR)

0010/0677

000000 FT

== 0030/2063 KURT DR
(TWP)

== 0030/1418 PARK AV
(TB64)

005194 FT 2 0 06160 0 00 0072+65
5 0030/0000 LENGTH(AH 3670 BK 2141)
018 "DIA CIRC METAL
0020/1708 LEN=0025 INSTALLED UNKN
018 "DIA CIRC METAL
0020/1383 LEN=0025 INSTALLED UNKN

0020/0750 018 "DIA CIRC METAL
LEN=0035 INSTALLED UNKN

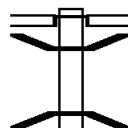
003053 FT 2 0 06160 0 00 0051+05
5 0020/0000 LENGTH(AH 2141 BK 3053)
JEFFERSON ST
0010/2770 (T920)
018 "DIA CIRC METAL
0010/2424 LEN=0030 INSTALLED UNKN

0010/1549 018 "DIA CIRC METAL
LEN=0040 INSTALLED UNKN
BRANDYWINE HIGH SCHOOL
0010/1502 (PRDR)
BRANDYWINE HIGH SCHOOL
0010/1127 (PRDR)
018 "DIA CIR PLASTIC
0010/1041 LEN=0045 INSTALLED UNKN

POI 0010/0677 (APRA) DEKA CO INC
036"H 00"W MULT CONCR
0010/0424 LEN=0075 INSTALLED UNKN
024 "DIA CIRC METAL
0010/0090 LEN=0072 INSTALLED UNKN
000000 FT 2 0 06160 0 00 0021+52
NC OL
INTER-BK OLD TOPTON RD
(BORO)
MFC BEGIN = E
5 0010/0000 LENGTH(AH 3053 BK 0000)

EXTRACT DATE: 12/28/2024 ROADWAY MANAGEMENT SYSTEM PAGE NUMBER: 438
PRINT DATE: 12/30/2024 SLD COUNTY/SR - ANNUAL PRINT COUNTY: BERKS
DIR: B TOTAL LEN: 11.293 MI. DIST: 05-1 SR: 1030
LEFT MUN: WASHINGTON T RIGHT MUN: WASHINGTON T

059629 FT



059629 FT
INTER-AHD PRIVATE DR
(PRDR)
OLD 100
0270/2360 (SR2069 SEG 0110/1303)
0270/2120 BMS EN 06/1030/0270/2060
2 0 06095 0 00 0002+40
W.BR. PERK IOM
0270/2060 BMS BG 06/1030/0270/2060

EXTRACT DATE: 12/28/2024 ROADWAY MANAGEMENT SYSTEM PAGE NUMBER: 437
PRINT DATE: 12/30/2024 SLD COUNTY/SR - ANNUAL PRINT COUNTY: BERKS

DIR: B TOTAL LEN: 11.293 MI. DIST: 05-1 SR: 1030
LEFT MUN: WASHINGTON T RIGHT MUN: WASHINGTON T

		0270/1564	024 "DIA CIRC METAL LEN=0035 INSTALLED UNKN
057269 FT		057269 FT	2 0 06095 0 00 0020+80 VILLAGE: BARTO
		5 0270/0000	LENGTH(AH 2360 BK 2641)
		0260/1903	016 "DIA CIRC METAL LEN=0030 INSTALLED UNKN
		0260/0710	016 "DIA CIRC METAL LEN=0035 INSTALLED UNKN
054628 FT		0260/0417	018 "DIA CIRC METAL LEN=0035 INSTALLED UNKN
		5 054628 FT	2 0 06095 0 00 0049+88
		5 0260/0000	LENGTH(AH 2641 BK 2965)
		0250/2680	018 "DIA CIR PLASTIC LEN=0035 INSTALLED UNKN
		0250/1554	BMSSEN 06/1030/0250/1479 2 0 06095 0 00 0064+74 W.BR.PERKIOM
		0250/1479	BMSBG 06/1030/0250/1479
		0250/1275	016 "DIA CIRC CONCR LEN=0040 INSTALLED UNKN
		0250/0466	016 "DIA CIRC CONCR LEN=0035 INSTALLED UNKN
		0250/0170	016 "DIA CIRC CONCR LEN=0035 INSTALLED UNKN
2 0 06095 0 01 0079+80 051663 FT		051663 FT	
DALE RD		5 0250/0000	LENGTH(AH 2965 BK 3090)
(SR1047 SEG 0010/0000) 0250/0000		0240/2975	018 "DIA CIRC CONCR LEN=0040 INSTALLED UNKN
		0240/2541	BMSSEN 06/1030/0240/2522 0 0 00000 0 00 0000+00 W.BR.PERKIOM
		0240/2522	BMSBG 06/1030/0240/2522
			018 "DIA CIRC METAL

DIR: B TOTAL LEN: 11.293 MI.
LEFT MUN: WASHINGTON T

DIST: 05-1 SR: 1030
RIGHT MUN: WASHINGTON T

KEMP RD
(T851)

2 0 06095 0 02 0170+50 042808 FT
BULL RD
(T882) 0220/0000

048573 FT

046560 FT

0230/0000

0240/0579 LEN=0035 INSTALLED UNKN
018 "DIA CIRC METAL

```
0240/0031 LEN=0045 INSTALLED UNKN
048573 FT 2 0 06095 0 02 0112+27
```

S 0240/0000 (LENGTH (AH 3090 BK 2013)
WASHINGTON

0230/1663 WASHINGTON T
HEREFORD T
018 "DIA CIRC METAL

0230/1586 LEN=0033 INSTALLED UNKN
HEREFORD

0230/0999 D I S T R I C T T

0230/0377 018 "DIA CIRC METAL
LEN=0030 INSTALLED UNKN

046560 FT 2 0 06095 0 02 0132+44
HARDT HILL RD

0230/0000 LENGTH (AH 2013 BK 3752)
018 "DIA CIRC METAL

0220/3550 LEN=0035 INSTALLED UNKN
018 "DIA CIRC METAL

```
0220/3342  LEN=0035  INSTALLED- UNKN
016  "DIA  CIRC METAL
```

0220/3269 LEN=0035 INSTALLED UNKN

0220/2500 018 "DIA CIRC METAL
LEN=0035 INSTALLED UNKN

0220/2412 018 "DIA CIRC METAL
LEN=0040 INSTALLED UNKN

0220/0004 018 "DIA CIRC METAL
LEN=0033 INSTALLED UNKN

5 0220/0000 LENGTH(AH 3752 BK 2517)
018 "DIA CIR PLASTIC

0210/2017 LEN=0040 INSTALLED UNKN

0210/0651 018 "DIA CIRC METAL
LEN=0034 INSTALLED UNKN

EXTRACT DATE: 12/28/2024 ROADWAY MANAGEMENT SYSTEM PAGE NUMBER: 435
PRINT DATE: 12/30/2024 SLD COUNTY/SR - ANNUAL PRINT COUNTY: BERKS

DIR: B TOTAL LEN: 11.293 MI. DIST: 05-1 SR: 1030
LEFT MUN: DISTRICT T RIGHT MUN: DISTRICT T

2 0 06095 0 02 0195+37 040291 FT
CHEW RD
(T880) 0210/0000

CONRAD RD
(SR1032 SEG 0010/0000) 0200/0565

BALDY HILL RD
(SR1043 SEG 0070/0000) 037487 FT
0200/0000

HAAS LN
(T727) 034584 FT
0190/0000

040291 FT

0210/0000 LENGTH(AH 2517 BK 2804)
048 "DIA CIRC METAL
0200/2301 LEN=0035 INSTALLED UNKN

0200/0740 024 "DIA CIRC METAL
LEN=0040 INSTALLED UNKN

0200/0490 012 "DIA CIRC METAL
LEN=0040 INSTALLED UNKN
LANDIS STORE RD

0200/0157 (SR1043 SEG 0060/2882)
037487 FT 2 0 06095 0 02 0223+34
NC FORGEDALE RD

0200/0000 LENGTH(AH 2804 BK 2903)

0190/1444 018 "DIA CIRC METAL
LEN=0035 INSTALLED UNKN

034584 FT 2 0 06094 0 00 0241+82
VILLAGE: LANDIS STORE
0190/0000 LENGTH(AH 2903 BK 2679)

0180/1755 018 "DIA CIRC METAL
LEN=0035 INSTALLED UNKN

0180/1458 018 "DIA CIR PLASTIC
LEN=0040 INSTALLED UNKN

0180/1029 018 "DIA CIR PLASTIC
LEN=0035 INSTALLED UNKN

0180/0865 014 "DIA CIRC METAL
LEN=0035 INSTALLED UNKN

031905 FT 2 0 06094 0 00 0214+07
DISTRICT
PIKE T

0180/0000 LENGTH(AH 2679 BK 3091)
036 "DIA CIRC METAL

0170/2996 LEN=0035 INSTALLED UNKN
024 "DIA CIRC METAL

EXTRACT DATE: 12/28/2024 ROADWAY MANAGEMENT SYSTEM PAGE NUMBER: 434
PRINT DATE: 12/30/2024 SLD COUNTY/SR - ANNUAL PRINT COUNTY: BERKS

DIR: B TOTAL LEN: 11.293 MI. DIST: 05-1 SR: 1030
LEFT MUN: PIKE T RIGHT MUN: PIKE T

	0170/2744	LEN=0035	INSTALLED	UNKN
		018 "DIA	CIRC METAL	
	0170/2509	LEN=0030	INSTALLED	UNKN
		024 "DIA	CIRC METAL	
	0170/2392	LEN=0030	INSTALLED	UNKN
		(APRA)	ROLLING ROCK BUI	
		(TB43)	ROLLING ROCK RD	
	0170/1701			
		018 "DIA	CIRC METAL	
	0170/0308	LEN=0030	INSTALLED	UNKN
028814 FT	028814 FT	2 0 06094	0 00 0182+99	
	0170/0000	LENGTH(AH	3091 BK 2710)	
		024 "DIA	CIRC METAL	
	0160/2032	LEN=0044	INSTALLED	UNKN
		018 "DIA	CIRC METAL	
	0160/1475	LEN=0030	INSTALLED	UNKN
		018 "DIA	CIRC METAL	
	0160/0651	LEN=0030	INSTALLED	UNKN
026104 FT	026104 FT	2 0 06094	0 00 0156+08	
	0160/0000	LENGTH(AH	2710 BK 2516)	
		014 "DIA	CIRC METAL	
	0150/2350	LEN=0040	INSTALLED	UNKN
		018 "DIA	CIRC METAL	
	0150/1890	LEN=0025	INSTALLED	UNKN
		018 "DIA	CIRC METAL	
	0150/1509	LEN=0030	INSTALLED	UNKN
		030 "DIA	CIRC METAL	
	0150/1331	LEN=0047	INSTALLED	UNKN
		LC TO HARTLINE RD		
	0150/0113	(CONN)		
023588 FT	023588 FT	2 0 06094	0 00 0132+37	
		HARTLINE RD		
		(T615)		
	0150/0000	LENGTH(AH	2516 BK 2744)	
		018 "DIA	CIRC METAL	
	0140/2533	LEN=0030	INSTALLED	UNKN
		018 "DIA	CIRC METAL	
	0140/2000	LEN=0045	INSTALLED	UNKN
		018 "DIA	CIR PLASTIC	
	0140/1627	LEN=0040	INSTALLED	UNKN

EXTRACT DATE: 12/28/2024 ROADWAY MANAGEMENT SYSTEM PAGE NUMBER: 433
PRINT DATE: 12/30/2024 SLD COUNTY/SR - ANNUAL PRINT COUNTY: BERKS

DIR: B TOTAL LEN: 11.293 MI. DIST: 05-1 SR: 1030
LEFT MUN: PIKE T RIGHT MUN: PIKE T

KEIM RD
(T872)

0140/1182

020844 FT

ROHRBACH RD
(T849)

0130/0025
017784 FT

LC FOR MINE RD
(CONN)
MINE RD
(T612)

0120/1043

0120/0887

015806 FT

0140/1206

0140/0800

0140/0540

0140/0230

020844 FT

0140/0000

0130/2850

0130/2650

0130/1972

0130/1230

0130/0493

0130/0044

017784 FT

0130/0000

0120/1797

0120/1550

0120/1092

0120/0659

0120/0322

015806 FT

024 "DIA CIRC METAL
LEN=0050 INSTALLED UNKN

014 "DIA CIRC METAL
LEN=0035 INSTALLED UNKN
016 "DIA CIRC METAL
LEN=0045 INSTALLED UNKN
016 "DIA CIRC METAL
LEN=0025 INSTALLED UNKN
2 0 06094 0 00 0104+37
CARL RD
(T634)

LENGTH(AH 2744 BK 3060)
018 "DIA CIRC METAL
LEN=0030 INSTALLED UNKN
018 "DIA CIRC METAL
LEN=0040 INSTALLED UNKN

018 "DIA CIRC METAL
LEN=0035 INSTALLED UNKN

018 "DIA CIRC CONCR
LEN=0034 INSTALLED UNKN

018 "DIA CIRC CONCR
LEN=0035 INSTALLED UNKN
018 "DIA CIRC METAL
LEN=0025 INSTALLED UNKN

2 0 06094 0 00 0073+85
HILL CHURCH RD
(SR2032 SEG 0010/0000)

LENGTH(AH 3060 BK 1978)

018 "DIA CIRC METAL
LEN=0033 INSTALLED UNKN

018 "DIA CIRC METAL
LEN=0030 INSTALLED UNKN

036 "DIA CIRC CONCR
LEN=0030 INSTALLED UNKN

018 "DIA CIRC METAL
LEN=0035 INSTALLED UNKN

012 "DIA CIRC CONCR
LEN=0040 INSTALLED UNKN

2 0 06094 0 00 0054+20

EXTRACT DATE: 12/28/2024 ROADWAY MANAGEMENT SYSTEM PAGE NUMBER: 432
PRINT DATE: 12/30/2024 SLD COUNTY/SR - ANNUAL PRINT COUNTY: BERKS

DIR: B TOTAL LEN: 11.293 MI. DIST: 05-1 SR: 1030
LEFT MUN: PIKE T RIGHT MUN: PIKE T

LOBACHSVILLE RD
(SR1023 SEG 0010/0000) 0110/2079

CLEAVER RD
(T613)

0110/0481
012909 FT

010239 FT

009240 FT

009240 FT

009240 FT

009240 FT

== 0120/0000 MARBURGER RD
(T848)
LENGTH(AH 1978 BK 2897)
0110/2123 016 "DIA CIRC CONCR
LEN=0040 INSTALLED UNKN
0110/1841 036 "DIA CIRC CONCR
LEN=0033 INSTALLED UNKN
0110/1167 PIKE
OLEY T
0110/0532 018 "DIA CIRC METAL
LEN=0035 INSTALLED UNKN
012909 FT 2 0 06094 0 00 0024+96
VILLAGE: PIKEVILLE
0110/0000 LENGTH(AH 2897 BK 2670)
0100/1697 018 "DIA CIRC METAL
LEN=0032 INSTALLED UNKN
0100/1143 036 "DIA CIRC CONCR
LEN=0033 INSTALLED UNKN
0100/0893 030 "DIA CIRC CONCR
LEN=0030 INSTALLED 2007
010239 FT 2 0 06094 0 00 0000+00
YODER RD
(T595)
0100/0000 LENGTH(AH 2670 BK 0999)
016 "DIA CIRC METAL
LEN=0030 INSTALLED UNKN
009240 FT 1 0 00916 0 02 0530+36
NC OYSTERDALE RD
PHILADELPHIA AV
(SR0073 SEG 0280/0000)
INTER-BK COVERED BRIDGE RD
(TWP)
0090/0000 LENGTH(AH 0999 BK 2418)
009240 FT
7082/0000 LENGTH(AH 2418 BK 3399)
009240 FT
7070/0000 LENGTH(AH 3399 BK 2520)
009240 FT
7060/0000 LENGTH(AH 2520 BK 2796)

DIST: 05-1 SR: 1030
RIGHT MUN: OLEY T

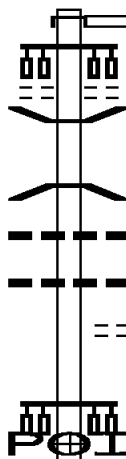
EXTRACT DATE: 12/28/2024 ROADWAY MANAGEMENT SYSTEM PAGE NUMBER: 430
PRINT DATE: 12/30/2024 SLD COUNTY/SR - ANNUAL PRINT COUNTY: BERKS

DIR: B TOTAL LEN: 3.065 MI. DIST: 05-1 SR: 1029
LEFT MUN: KUTZTOWN B RIGHT MUN: KUTZTOWN B

016184 FT

016184 FT
INTER-AHD MAIN ST
(SR1021 SEG 0201/0000)
GREENWICH ST
0160/0967 (SR1021 SEG 0201/0000)
CONSTITUTION BL
(BORO)
0160/0571
0160/0415 BMS EN 06/1029/0160/0324
2 0 06141 0 01 0233+30
SACONY CREEK
0160/0324 BMSBG 06/1029/0160/0324
015 "DIA CIRC CONCR
0160/0220 LEN=0100 INSTALLED UNKN
015 "DIA CIRC METAL
0160/0210 LEN=0035 INSTALLED UNKN
ROELLER AL
0160/0164 (TWP)
015217 FT 2 0 06141 0 01 0230+06
(APRA) W E YODER INC
NC MAIN ST
MAIN ST

015217 FT



DIR: B TOTAL LEN: 3.065 MI. DIST: 05-1 SR: 1029
LEFT MUN: KUTZTOWN B RIGHT MUN: KUTZTOWN B

SANDER AL
(BORO)

0150/2201

INDUSTRIAL AV
(BORO)

0150/1842

NORMAL AV
(BORO)
WILLOW ST
(BORO)

012790 FT

0150/0000
012790 FT

012790 FT

012790 FT

012790 FT

012790 FT

012790 FT

012790 FT



012790 FT

012790 FT

(BORO)
MFC BEGIN = D
LENGTH(AH 0967 BK 2427)
JAMES ST
(BORO)
048 " DIA CIRC METAL
LEN=0035 INSTALLED UNKN
018 " DIA CIRC CONCR
LEN=0045 INSTALLED UNKN
018 " DIA CIRC METAL
LEN=0035 INSTALLED UNKN
018 " DIA CIRC METAL
LEN=0129 INSTALLED UNKN
018 " DIA CIRC METAL
LEN=0030 INSTALLED UNKN
036 " DIA CIRC METAL
LEN=0030 INSTALLED UNKN
018 " DIA CIRC CONCR
LEN=0099 INSTALLED 2001
012790 FT 2 0 06141 0 00 0204+00
(APRA) D E STOLTZ FUS CO
NC WI
INTER-BK
LOW ST
KOHLER RD
(BORO)
LENGTH(AH 2427 BK 2912)
012790 FT
7140/0000 LENGTH(AH 2912 BK 1860)
012790 FT
7130/0000 LENGTH(AH 1860 BK 2938)
012790 FT
7120/0000 LENGTH(AH 2938 BK 2473)
012790 FT
7110/0000 LENGTH(AH 2473 BK 2480)
012790 FT
7100/0000 LENGTH(AH 2480 BK 2525)
012790 FT
7090/0000 LENGTH(AH 2525 BK 2532)
012790 FT
7080/0000 LENGTH(AH 2532 BK 2438)
012790 FT
7070/0000 LENGTH(AH 2438 BK 1286)
012790 FT
7060/0000 LENGTH(AH 1286 BK 2014)
INTER-AHD
KOHLER RD
(T955)
FLEETWOOD RD
(SR1010 SEG 0230/0000)
MAXATAWNY T
0050/2014

EXTRACT DATE: 12/28/2024 ROADWAY MANAGEMENT SYSTEM PAGE NUMBER: 428
PRINT DATE: 12/30/2024 SLD COUNTY/SR - ANNUAL PRINT COUNTY: BERKS

DIR: B TOTAL LEN: 3.065 MI. DIST: 05-1 SR: 1029
LEFT MUN: MAXATAWNY T RIGHT MUN: MAXATAWNY T

		==	0050/1937	MINE RD (T825)
		---	0050/1894	018 "DIA CIRC METAL LEN=0045 INSTALLED UNKN
		---	0050/1798	015 "DIA CAST IRON LEN=0033 INSTALLED UNKN
		---	0050/1048	MAXATAWNY ROCKLAND T
		---	0050/0493	018 "DIA CIRC METAL LEN=0035 INSTALLED UNKN
		---	0050/0234	018 "DIA CIR PLASTIC LEN=0038 INSTALLED UNKN
		---	0050/0058	018 "DIA CIRC METAL LEN=0038 INSTALLED UNKN
010776 FT		---	010776 FT	2 0 06158 0 00 0109+40 CIDERMILL RD (T500)
		==	5 0050/0000	LENGTH(AH 2014 BK 3301)
		---	0040/3145	024 "DIA CIRC METAL LEN=0040 INSTALLED UNKN
			0040/2908	BMSSEN 06/1029/0040/2870
			0040/2870	0 0 00000 0 00 0000+00 BRIDGE CLOSED L. SACONY CK.
UNKNOWN RD (PRDR)	0040/2782	==		BMSBG 06/1029/0040/2870
		---	0040/1919	018 "DIA CIRC METAL LEN=0035 INSTALLED UNKN
		---	0040/1042	018 "DIA CIRC METAL LEN=0035 INSTALLED UNKN
		---	0040/0728	012"H 16"W **UNKNOWN** LEN=0040 INSTALLED 2001
		---	0040/0200	024 "DIA CIRC METAL LEN=0035 INSTALLED UNKN
2 0 06158 0 00 0075+25 007475 FT CARLS HILL RD (T456) LC FOR CARLS HILL RD (CONN)	0040/0000 0030/2612	==	5 0040/0000	LENGTH(AH 3301 BK 2722)
		---	0030/2431	SALLY ANN FURNACE RD (T825)
		---	0030/2380	018 "DIA CIRC METAL LEN=0050 INSTALLED UNKN
				018 "DIA CIRC METAL

EXTRACT DATE: 12/28/2024 ROADWAY MANAGEMENT SYSTEM PAGE NUMBER: 427
PRINT DATE: 12/30/2024 SLD COUNTY/SR - ANNUAL PRINT COUNTY: BERKS

DIR: B TOTAL LEN: 3.065 MI. DIST: 05-1 SR: 1029
LEFT MUN: ROCKLAND T RIGHT MUN: ROCKLAND T

004753 FT

002695 FT

000000 FT













0030/1501	LEN=0040	INSTALLED	UNKN
0030/1219	036"H 00"W	MULT METAL	
0030/1062	LEN=0035	INSTALLED	UNKN
0030/0974	018"DIA	CIRC METAL	
	LEN=0040	INSTALLED	UNKN
	BMSSEN 06/1029/0030/0955		
	0 0 00000 0 00 0000+00		
	L.SACONY CK.		
0030/0955	BMSBG 06/1029/0030/0955		
0030/0740	018"DIA	CIR PLASTIC	
0030/0696	LEN=0040	INSTALLED	UNKN
	018"H 18"W	ELLIPTICAL*	
	LEN=0045	INSTALLED	UNKN
004753 FT	2 0 06158 0 00 0048+88		
0030/0000	LENGTH(AH 2722 BK 2058)		
0020/2053	024"DIA	CIRC METAL	
0020/1925	LEN=0040	INSTALLED	UNKN
0020/1700	018"DIA	CIRC METAL	
0020/1293	LEN=0045	INSTALLED	UNKN
0020/1008	024"DIA	CIR UNKNOWN	
0020/0642	LEN=0099	INSTALLED	2001
0020/0320	018"DIA	CIRC METAL	
002695 FT	LEN=0040	INSTALLED	UNKN
0020/0000	024"DIA	CIRC METAL	
0010/2617	LEN=0045	INSTALLED	UNKN
0010/2152	024"DIA	CIRC METAL	
0010/1018	LEN=0050	INSTALLED	UNKN
0010/0579	024"DIA	CIRC METAL	
0010/0176	LEN=0045	INSTALLED	UNKN
000000 FT	2 0 06158 0 00 0000+00		
	NC SMOKETOWN RD		
	FREDERICKSVILLE RD		
	(SR1022 SEG 0110/0000)		
	MFC BEGIN = E		
0010/0000	LENGTH(AH 2695 BK 0000)		

EXTRACT DATE: 12/28/2024 ROADWAY MANAGEMENT SYSTEM PAGE NUMBER: 426
PRINT DATE: 12/30/2024 SLD COUNTY/SR - ANNUAL PRINT COUNTY: BERKS

DIR: B TOTAL LEN: 1.622 MI. DIST: 05-1 SR: 1028
LEFT MUN: DISTRICT T RIGHT MUN: DISTRICT T

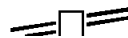
	008566 FT		008566 FT	INTER-AHD BENFIELD RD
			0030/3536	(T957)
			0030/2544	MERKLE RD
				(T870)
			0030/2350	018 "DIA CIRC METAL
				LEN=0030 INSTALLED UNKN
HARDT HILL RD	0030/2255			
(T870)				
			0030/1429	018 "DIA CIRC METAL
				LEN=0037 INSTALLED UNKN
			0030/0865	018 "DIA CIR PLASTIC
				LEN=0028 INSTALLED 1996
	005030 FT		005030 FT	2 0 06207 0 00 0050+27
			0030/0000	LENGTH(AH 3536 BK 2522)
			0020/1481	012 "DIA CAST IRON
				LEN=0028 INSTALLED UNKN
			0020/0985	018 "DIA CIRC METAL
				LEN=0030 INSTALLED UNKN
	002508 FT		002508 FT	2 0 06207 0 00 0025+05
			0020/0000	LENGTH(AH 2522 BK 2508)
				CIRAG LN
			0010/1912	(TWP)
			0010/1017	018 "DIA CIRC METAL
				LEN=0031 INSTALLED UNKN
	000000 FT		000000 FT	2 0 06207 0 00 0000+00
				LANDIS STORE RD
				(SR1043 SEG 0060/0000)
				NC DEER RUN RD
LANDIS STORE RD				MFC BEGIN = E
(SR1043 SEG 0060/0000)	0010/0000		0010/0000	LENGTH(AH 2508 BK 0000)

EXTRACT DATE: 12/28/2024 ROADWAY MANAGEMENT SYSTEM PAGE NUMBER: 425
 PRINT DATE: 12/30/2024 SLD COUNTY/SR - ANNUAL PRINT COUNTY: BERKS
 DIR: B TOTAL LEN: .000 MI. DIST: 05-1 SR: 1027
 LEFT MUN: DISTRICT T RIGHT MUN: DISTRICT T

000000 FT		000000 FT	
000000 FT		7070/0000	LENGTH(AH 3199 BK 2451)
000000 FT		000000 FT	
000000 FT		7060/0000	LENGTH(AH 2451 BK 3198)
000000 FT		000000 FT	
000000 FT		7050/0000	LENGTH(AH 3198 BK 3592)
000000 FT		000000 FT	
000000 FT		7040/0000	LENGTH(AH 3592 BK 3319)
000000 FT		000000 FT	
000000 FT		7030/0000	LENGTH(AH 3319 BK 1683)
000000 FT		000000 FT	
000000 FT		7020/0000	LENGTH(AH 1683 BK 3259)
		000000 FT	
		7010/0000	LENGTH(AH 3259 BK 0000)

EXTRACT DATE: 12/28/2024 ROADWAY MANAGEMENT SYSTEM PAGE NUMBER: 424
PRINT DATE: 12/30/2024 SLD COUNTY/SR - ANNUAL PRINT COUNTY: BERKS
DIR: B TOTAL LEN: 8.362 MI. DIST: 05-1 SR: 1026
LEFT MUN: DISTRICT T RIGHT MUN: DISTRICT T

HUFF'S CHURCH RD 044153 FT
(SR1022 SEG 0190/0000) 0170/2128



044153 FT HUFF'S CHURCH RD
0170/2128 (SR1022 SEG 0190/0000)

EXTRACT DATE: 12/28/2024 ROADWAY MANAGEMENT SYSTEM PAGE NUMBER: 423
PRINT DATE: 12/30/2024 SLD COUNTY/SR - ANNUAL PRINT COUNTY: BERKS

DIR: B TOTAL LEN: 8.362 MI. DIST: 05-1 SR: 1026
LEFT MUN: DISTRICT T RIGHT MUN: DISTRICT T

	042025 FT	0170/1704	018 "DIA CIRC METAL LEN=0035 INSTALLED UNKN
		0170/1111	018 "DIA CIRC METAL LEN=0040 INSTALLED UNKN
		0170/0639	018 "DIA CIRC METAL LEN=0035 INSTALLED UNKN
		042025 FT	2 0 06202 0 00 0070+82
		0170/0000	LENGTH(AH 2128 BK 2903)
		0160/2255	015 "DIA CIRC METAL LEN=0040 INSTALLED UNKN
		0160/0751	018 "DIA CIRC METAL LEN=0040 INSTALLED UNKN
2 0 06202 0 00 0041+79 039122 FT DELONG RD (T876)	0160/0000	039122 FT	
		0160/0000	LENGTH(AH 2903 BK 1669) 018 "DIA CIRC CONCR LEN=0035 INSTALLED UNKN
		0150/1140	018 "DIA CIRC METAL LEN=0035 INSTALLED UNKN
		0150/0994	015 "DIA CIRC METAL LEN=0035 INSTALLED UNKN
		0150/0858	018 "DIA CIRC METAL LEN=0035 INSTALLED UNKN
	037453 FT	0150/0526	018 "DIA CIRC METAL LEN=0035 INSTALLED UNKN
		037453 FT	2 0 06202 0 00 0025+10
		0150/0000	LENGTH(AH 1669 BK 2511)
	034942 FT	0140/0040	018 "DIA CIRC METAL LEN=0035 INSTALLED UNKN
		034942 FT	2 0 06202 0 00 0000+00 BALDY HILL RD (SR1043 SEG 0080/3290)
		0140/0000	NC BITTING RD LENGTH(AH 2511 BK 1495)
		0130/0524	015 "DIA CIRC METAL LEN=0035 INSTALLED UNKN

EXTRACT DATE: 12/28/2024 ROADWAY MANAGEMENT SYSTEM PAGE NUMBER: 422
PRINT DATE: 12/30/2024 SLD COUNTY/SR - ANNUAL PRINT COUNTY: BERKS

DIR: B TOTAL LEN: 8.362 MI. DIST: 05-1 SR: 1026
LEFT MUN: DISTRICT T RIGHT MUN: DISTRICT T

BALDY HILL RD (SR1043 SEG 0090/0000)	033447 FT		033447 FT	2 0 06095 0 02 0302+78
	0130/0000	==	5 0130/0000	NC BALDY HILL RD LENGTH(AH 1495 BK 3371)
		---	0120/2790	012 "DIA CAST IRON
		---	0120/2328	LEN=0040 INSTALLED UNKN
		---		018 "DIA CIRC METAL
		---	0120/1468	LEN=0035 INSTALLED UNKN
				018 "DIA CIRC METAL
				LEN=0035 INSTALLED UNKN
	030076 FT		5 030076 FT	2 0 06144 0 00 0049+09
		---	0120/0000	LENGTH(AH 3371 BK 2643)
		---	0110/2346	012 "DIA CAST IRON
		---	0110/2109	LEN=0035 INSTALLED UNKN
		---		012 "DIA CAST IRON
		---	0110/1477	LEN=0040 INSTALLED UNKN
		---		015 "DIA CAST IRON
		---		LEN=0045 INSTALLED UNKN
		---	0110/0610	018 "DIA CIRC METAL
		---		LEN=0040 INSTALLED UNKN
		---	0110/0327	036 "DIA CIRC METAL
		---	0110/0012	LEN=0035 INSTALLED UNKN
		---	027433 FT	BMSBG 06/1026/0110/0000
		---		2 0 06144 0 00 0022+66
		---	5 0110/0000	BR. PINE CK.
		---		BMSBG 06/1026/0110/0000
		---		LENGTH(AH 2643 BK 1815)
		---	0100/1101	024 "DIA CIRC METAL
		---		LEN=0045 INSTALLED UNKN
		---	0100/0752	MINE RD
		---		(T612)
		---	0100/0678	018 "DIA CIRC METAL
		---		LEN=0040 INSTALLED UNKN
		---	0100/0178	018 "DIA CIRC METAL
		---		LEN=0040 INSTALLED UNKN
LC TO WEIDNER RD (CONN)	0100/0157	==		
WEIDNER RD (T727)	0100/0064	==		
		---	0100/0057	018 "DIA CIRC METAL
		---	025618 FT	LEN=0040 INSTALLED UNKN
		---		2 0 06144 0 00 0000+00
		---		DISTRICT
		---		PIKE T

EXTRACT DATE: 12/28/2024 ROADWAY MANAGEMENT SYSTEM PAGE NUMBER: 421
PRINT DATE: 12/30/2024 SLD COUNTY/SR - ANNUAL PRINT COUNTY: BERKS

DIR: B TOTAL LEN: 8.362 MI. DIST: 05-1 SR: 1026
LEFT MUN: DISTRICT T RIGHT MUN: DISTRICT T

023312 FT

020806 FT

017067 FT

5 0100/0000	LENGTH(AH 1815 BK 2306)
018 "DIA CIRC METAL	
0090/2090	LEN=0040 INSTALLED 1998
0090/1704	BMS EN 06/1026/0090/1662
	1 0 00664 0 01 0253+28
	PINE CREEK
0090/1662	BMS BG 06/1026/0090/1662
018 "DIA CIRC METAL	
0090/1449	LEN=0050 INSTALLED 1998
	048 "DIA CIR PLASTIC
0090/0264	LEN=0040 INSTALLED UNKN
023312 FT	1 0 00664 0 01 0236+66
5 0090/0000	LENGTH(AH 2306 BK 2506)
	018 "DIA CIRC METAL
0080/0892	LEN=0035 INSTALLED UNKN
020806 FT	1 0 00664 0 01 0207+27
	HEILIGS SCHOOL RD
	(T615)
5 0080/0000	LENGTH(AH 2506 BK 3739)
024 "DIA CIRC METAL	
0070/3708	LEN=0060 INSTALLED UNKN
	012 "DIA CIRC METAL
0070/1556	LEN=0035 INSTALLED UNKN
018 "DIA CIRC METAL	
0070/1187	LEN=0040 INSTALLED UNKN
018 "DIA CIRC METAL	
0070/0853	LEN=0035 INSTALLED UNKN
018 "DIA CIRC METAL	
0070/0396	LEN=0035 INSTALLED UNKN
018 "DIA CIRC METAL	
0070/0140	LEN=0035 INSTALLED UNKN
017067 FT	1 0 00664 0 01 0171+26
5 0070/0000	LENGTH(AH 3739 BK 2429)
012 "DIA CIRC METAL	
0060/2265	LEN=0040 INSTALLED UNKN


```

PINES WY
0040/0340 (TWP )
008817 FT 1 0 00664 0 01 0087+44
0040/0000 LENGTH(AH 3255 BK 3725)
015 "DIA CIRC CONCR
0030/3659 LEN=0035 INSTALLED UNKN
0030/3595 PIKE
OLEY T

```

EXTRACT DATE: 12/28/2024 ROADWAY MANAGEMENT SYSTEM PAGE NUMBER: 419
PRINT DATE: 12/30/2024 SLD COUNTY/SR - ANNUAL PRINT COUNTY: BERKS

DIR: B TOTAL LEN: 8.362 MI. DIST: 05-1 SR: 1026
LEFT MUN: PIKE T RIGHT MUN: PIKE T

BORTZ RD
(T593)

0030/2190

HOCH RD
(SR1021 SEG 0010/0000) 0020/1426

002529 FT

MUD RUN RD
(T582)

0010/1969

PHILADELPHIA AV
(SR0073 SEG 0250/0000) 0010/0000

0030/3169 BMSSEN 06/1026/0030/3086
1 0 00664 0 00 0075+50
PINE CREEK

0030/3086 BMSBG 06/1026/0030/3086
0030/2597 BMSSEN 06/1026/0030/2573
1 0 00664 0 00 0050+50
BIEBER CREEK

0030/2573 BMSBG 06/1026/0030/2573

0030/1628 018" DIA CIRC METAL
LEN=0035 INSTALLED UNKN

005092 FT 1 0 00664 0 00 0050+50
5 0030/0000 LENGTH(AH 3725 BK 2563)

HOCH RD
(T670)
0020/1426 MFC BEGIN = E

002529 FT 1 0 00664 0 00 0024+94
5 0020/0000 LENGTH(AH 2563 BK 2529)

0010/1932 018"H 80"W CON BOX CUL
LEN=0035 INSTALLED UNKN
SNYDER RD

0010/1727 (T612)
0010/1668 BMSSEN 06/1026/0010/1655
0 0 00000 0 00 0000+00
TR. FURNACE C

0010/1655 BMSBG 06/1026/0010/1655

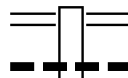
000000 FT 1 0 00664 0 00 0000+00
PHILADELPHIA AV
(SR0073 SEG 0250/0000)

NC BE BERTOLET MILL RD
INTER-BK BERTOLET MILL RD
(T441)

5 0010/0000 MFC BEGIN = D
LENGTH(AH 2529 BK 0000)

EXTRACT DATE: 12/28/2024 ROADWAY MANAGEMENT SYSTEM PAGE NUMBER: 418
PRINT DATE: 12/30/2024 SLD COUNTY/SR - ANNUAL PRINT COUNTY: BERKS
DIR: B TOTAL LEN: 2.647 MI. DIST: 05-1 SR: 1025
LEFT MUN: LONGSWAMP T RIGHT MUN: LONGSWAMP T

013974 FT



013974 FT STATE ST
0050/3061 (SR1010 SEG 0340/0972)
014 "DIA CIRC METAL
0050/2726 LEN=0032 INSTALLED UNKN

EXTRACT DATE: 12/28/2024 ROADWAY MANAGEMENT SYSTEM PAGE NUMBER: 417
PRINT DATE: 12/30/2024 SLD COUNTY/SR - ANNUAL PRINT COUNTY: BERKS

DIR: B TOTAL LEN: 2.647 MI. DIST: 05-1 SR: 1025
LEFT MUN: LONGSWAMP T RIGHT MUN: LONGSWAMP T

010913 FT

007911 FT

0050/2499	036"H 00"W MULT METAL LEN=0030 INSTALLED UNKN TR.L.LEHIGH STRUCTURE LENGTH 9 FT
0050/2481	BMSID 06/1025/0050/2541
0050/2021	BMSID 06/1025/0050/1992 2 0 06120 0 00 0298+96 L.LEHIGH CK.
0050/1992	BMSBG 06/1025/0050/1992
0050/1572	018"DIA CIRC METAL LEN=0035 INSTALLED UNKN MARY ANN DR
0050/1514	(TB76) 018"DIA CIRC METAL
0050/1334	LEN=0032 INSTALLED UNKN
0050/0494	018"DIA CIRC METAL LEN=0030 INSTALLED UNKN
0050/0310	018"DIA CIRC METAL LEN=0030 INSTALLED UNKN 2 0 06120 0 00 0298+96
010913 FT	018"DIA CIRC METAL LEN=0030 INSTALLED UNKN
0050/0000	LENGTH(AH 3061 BK 3002)
0040/2279	018"DIA CIRC METAL LEN=0035 INSTALLED UNKN
0040/1651	018"DIA CIRC METAL LEN=0030 INSTALLED UNKN
0040/1109	018"DIA CIRC METAL LEN=0035 INSTALLED UNKN
0040/0633	018"DIA CIRC METAL LEN=0035 INSTALLED UNKN
0040/0385	018"DIA CIRC METAL LEN=0030 INSTALLED UNKN
0040/0121	024"DIA CIRC METAL LEN=0035 INSTALLED 1996
007911 FT	2 0 06120 0 00 0269+66
0040/0000	LENGTH(AH 3002 BK 2544) 024"DIA CIRC METAL
0030/2416	LEN=0040 INSTALLED UNKN
0030/1983	018"DIA CIRC METAL LEN=0040 INSTALLED UNKN
0030/1402	018"DIA CIRC METAL LEN=0030 INSTALLED UNKN
0030/1097	018"DIA CIRC METAL LEN=0030 INSTALLED UNKN
0030/0754	018"DIA CIRC METAL LEN=0028 INSTALLED UNKN

EXTRACT DATE: 12/28/2024 ROADWAY MANAGEMENT SYSTEM PAGE NUMBER: 416
PRINT DATE: 12/30/2024 SLD COUNTY/SR - ANNUAL PRINT COUNTY: BERKS

DIR: B TOTAL LEN: 2.647 MI. DIST: 05-1 SR: 1025
LEFT MUN: LONGSWAMP T RIGHT MUN: LONGSWAMP T

2 0 06120 0 00 0244+56 005367 FT
GLEN RD
(T871) 0030/0000

002389 FT

000000 FT

0030/0417	036"H 48"W ELLIP METAL LEN=0035 INSTALLED UNKN BR. L. LEHIGH STRUCTURE LENGTH 10 FT BMSID 06/1025/0030/0403
0030/0404 005367 FT	
5 0030/0000	LENGTH(AH 2544 BK 2978) 018 " DIA CIRC METAL
0020/2708	LEN=0030 INSTALLED UNKN 024 " DIA CIRC METAL
0020/2498	LEN=0028 INSTALLED UNKN 036 " DIA CIRC METAL
0020/2270	LEN=0030 INSTALLED UNKN 018 " DIA CIRC METAL
0020/1982	LEN=0028 INSTALLED UNKN 018 " DIA CIRC METAL
0020/1678	LEN=0030 INSTALLED UNKN 018 " DIA CIRC METAL
0020/1153	LEN=0030 INSTALLED UNKN 018 " DIA CIRC METAL
0020/1053	LEN=0030 INSTALLED UNKN 018 " DIA CIRC METAL
0020/0968	LEN=0030 INSTALLED UNKN 036 " DIA CIRC METAL
0020/0839	LEN=0025 INSTALLED UNKN
0020/0194 002389 FT	018 " DIA CIRC METAL LEN=0030 INSTALLED UNKN 2 0 06120 0 00 0214+78 012 " DIA CIRC METAL
5 0020/0000	LEN=0035 INSTALLED UNKN LENGTH(AH 2978 BK 2389) 018 " DIA CIRC METAL
0010/2184	LEN=0035 INSTALLED UNKN
0010/1505	018 " DIA CIRC METAL LEN=0030 INSTALLED UNKN
000000 FT	2 0 06120 0 00 0190+15 CENTENNIAL RD (SR1024 SEG 0230/0000) NC CE INTER-BK WOODSIDE AV (SR1024 SEG 0230/0000) MFC BEGIN = E
5 0010/0000	LENGTH(AH 2389 BK 0000)

EXTRACT DATE: 12/28/2024 ROADWAY MANAGEMENT SYSTEM PAGE NUMBER: 415
PRINT DATE: 12/30/2024 SLD COUNTY/SR - ANNUAL PRINT COUNTY: BERKS

DIR: B TOTAL LEN: 9.776 MI. DIST: 05-1 SR: 1024
LEFT MUN: DISTRICT T RIGHT MUN: DISTRICT T

HUFFS CHURCH RD 051617 FT
(SR1022 SEG 0170/0000) 0240/2362

MARYANN DR
(TWP) 0240/2160

049255 FT

PILGERT ST
(T894) 0240/0000

2 0 06173 0 00 0062+04 045392 FT
CENTENNIAL RD
(SR1025 SEG 0010/0000) 0230/0000

051617 FT	HUFFS CHURCH RD
0240/2362	(SR1022 SEG 0170/0000)
0240/2289	018 "DIA CIRC METAL
0240/2160	LEN=0035 INSTALLED UNKN
0240/2135	DELONG RD
	(T876)
	018 "DIA CIRC METAL
	LEN=0040 INSTALLED UNKN
049255 FT	2 0 06173 0 00 0023+15
NC CE	DISTRICT
0240/0000	LONGSWAMP T
0230/3636	LENGTH(AH 2362 BK 3863)
0230/3414	018 "DIA CIR PLASTIC
	LEN=0024 INSTALLED UNKN
	018 "DIA CIR PLASTIC
	LEN=0040 INSTALLED 2004
0230/2005	024 "DIA CIRC METAL
	LEN=0024 INSTALLED UNKN
0230/1365	018 "DIA CIRC METAL
	LEN=0030 INSTALLED UNKN
0230/0860	GREISS ST
	(T826)
0230/0815	018 "DIA CIRC METAL
	LEN=0030 INSTALLED UNKN
0230/0120	018 "DIA CIRC METAL
045392 FT	LEN=0030 INSTALLED UNKN
0230/0000	LENGTH(AH 3863 BK 1983)
0220/1830	021 "DIA CIRC METAL
	LEN=0035 INSTALLED 2000
0220/1715	018 "DIA CIRC METAL
	LEN=0025 INSTALLED UNKN
0220/1561	018 "DIA CIRC METAL
	LEN=0030 INSTALLED UNKN

EXTRACT DATE: 12/28/2024 ROADWAY MANAGEMENT SYSTEM PAGE NUMBER: 414
PRINT DATE: 12/30/2024 SLD COUNTY/SR - ANNUAL PRINT COUNTY: BERKS

DIR: B TOTAL LEN: 9.776 MI. DIST: 05-1 SR: 1024
LEFT MUN: LONGSWAMP T RIGHT MUN: LONGSWAMP T

		0220/1310	018 "DIA CIRC CONCR LEN=0025 INSTALLED UNKN
		0220/0800	018 "DIA CIR PLASTIC LEN=0030 INSTALLED 1996
		0220/0320	018 "DIA CIRC METAL LEN=0025 INSTALLED UNKN
		0220/0036	018 "DIA CIRC METAL LEN=0030 INSTALLED UNKN
2 0 06120 0 00 0170+20 043409 FT			
TOWER RD			
(T613)	0220/0000	==	5 0220/0000 LENGTH(AH 1983 BK 2013)
WOOD LN			
(TWP)	0210/1131	==	
			0210/1027 018 "DIA CIRC METAL LEN=0030 INSTALLED UNKN
WOOD LN			
(TWP)	0210/0704	==	
	041396 FT		
			041396 FT 2 0 06120 0 00 0150+29
MAPLE LN			
(TWP)	0200/2303	==	5 0210/0000 LENGTH(AH 2013 BK 2601)
			0200/1041 018 "DIA CIRC METAL LEN=0026 INSTALLED UNKN
			0200/0893 016 "DIA CIRC METAL LEN=0024 INSTALLED UNKN
		==	FIVE POINTS RD (T612)
			0200/0701 024 "DIA CIRC METAL LEN=0024 INSTALLED UNKN
	038795 FT		0200/0246 2 0 06120 0 00 0124+20 SALLY ANN FURNACE RD (T851)
		==	5 0200/0000 LENGTH(AH 2601 BK 2530)
			0190/1564 018 "DIA CIRC CONCR LEN=0022 INSTALLED UNKN
STONY HILL LN			
(TWP)	0190/0796	==	
			0190/0626 018 "DIA CIRC METAL LEN=0025 INSTALLED UNKN
	036265 FT		036265 FT 2 0 06120 0 00 0100+25
			5 0190/0000 LENGTH(AH 2530 BK 2301)

EXTRACT DATE: 12/28/2024 ROADWAY MANAGEMENT SYSTEM PAGE NUMBER: 413
PRINT DATE: 12/30/2024 SLD COUNTY/SR - ANNUAL PRINT COUNTY: BERKS

DIR: B TOTAL LEN: 9.776 MI. DIST: 05-1 SR: 1024
LEFT MUN: LONGSWAMP T RIGHT MUN: LONGSWAMP T

	0180/1906	018 "DIA CIRC METAL LEN=0022 INSTALLED UNKN
	0180/1524	012 "DIA CIRC CONCR LEN=0022 INSTALLED UNKN
	0180/0888	018 "DIA CIR PLASTIC LEN=0040 INSTALLED UNKN
033964 FT	033964 FT	2 0 06120 0 00 0075+22
	0180/0000	LENGTH(AH 2301 BK 2494) 018 "DIA CIR UNKNOWN
	0170/1999	LEN=0022 INSTALLED UNKN
	0170/1579	018 "DIA CIRC METAL LEN=0028 INSTALLED UNKN
	0170/0573	018 "DIA CIRC METAL LEN=0028 INSTALLED UNKN
	0170/0270	012 "DIA CIRC METAL LEN=0028 INSTALLED UNKN
	0170/0142	021 "DIA CIRC METAL LEN=0050 INSTALLED 2002
031470 FT	031470 FT	2 0 06120 0 00 0049+79
	0170/0000	LENGTH(AH 2494 BK 3426) 018 "DIA CIRC METAL
	0160/3016	LEN=0024 INSTALLED UNKN
	0160/1567	018 "DIA CIRC CONCR LEN=0028 INSTALLED UNKN
	0160/0412	036"H 00"W MULT METAL LEN=0020 INSTALLED UNKN
	0160/0182	018 "DIA CIRC METAL LEN=0075 INSTALLED UNKN
HOME RD (T870)	0160/0144	NC WOODSIDE AV
	028044 FT	2 0 06120 0 00 0015+53
	0160/0000	LONGSWAMP TOPTON B LENGTH(AH 3426 BK 1556)
	0150/1306	TOPTON LONGSWAMP T
	0150/1020	LONGSWAMP TOPTON B
KELLER ST (TWP)	0150/0357	

EXTRACT DATE: 12/28/2024 ROADWAY MANAGEMENT SYSTEM PAGE NUMBER: 412
PRINT DATE: 12/30/2024 SLD COUNTY/SR - ANNUAL PRINT COUNTY: BERKS

DIR: B TOTAL LEN: 9.776 MI. DIST: 05-1 SR: 1024
LEFT MUN: TOPTON B RIGHT MUN: TOPTON B

	026488 FT	0150/0245	018 "DIA CIRC CONCR LEN=0045 INSTALLED UNKN
		0150/0130	012 "DIA CIRC CONCR LEN=0045 INSTALLED UNKN
		0150/0048	016 "DIA CIRC CONCR LEN=0030 INSTALLED UNKN
	026488 FT	026488 FT	2 0 06120 0 00 0000+00 NC HENNINGSVILLE RD
			WEIS ST (SR1010 SEG 0270/0000)
	026488 FT	0150/0000	LTH AH 001556 BK 000100
		026488 FT	
		7144/0000	LTH AH 000100 BK 002067
		INTER-AHD	MAIN ST (BORO)
		0140/2067	LONGSWAMP T
		0140/1292	018 "DIA CIRC CONCR LEN=0026 INSTALLED UNKN
	024421 FT	024421 FT	2 0 06138 0 00 0059+94 LONGSWAMP
			MAXATAWNY T
		0140/0000	LENGTH(AH 2067 BK 2678)
		0130/2424	018 "DIA CIRC METAL LEN=0026 INSTALLED UNKN
WALNUT DR (T950)	0130/2328		
		0130/1491	018 "DIA CIRC CONCR LEN=0026 INSTALLED UNKN
CHESTNUT RD (T882)	0130/1487		
			(APRA) EASTERN INDUSTRI HINTERLEITER RD
LINDEN RD (T827)	0130/0270	0130/0270	(T827)
		0130/0232	018 "DIA CIRC CONCR LEN=0028 INSTALLED UNKN
2 0 06138 0 00 0083+51 021743 FT		021743 FT	
LINDEN RD (T827)	0130/0000	0130/0000	LENGTH(AH 2678 BK 2765)
			018 "DIA CIRC CONCR

EXTRACT DATE: 12/28/2024 ROADWAY MANAGEMENT SYSTEM PAGE NUMBER: 411
PRINT DATE: 12/30/2024 SLD COUNTY/SR - ANNUAL PRINT COUNTY: BERKS

DIR: B TOTAL LEN: 9.776 MI. DIST: 05-1 SR: 1024
LEFT MUN: MAXATAWNY T RIGHT MUN: MAXATAWNY T

	0120/1290	LEN=0026	INSTALLED	UNKN
		018 "DIA	CIRC METAL	
018978 FT	0120/0413	LEN=0035	INSTALLED	UNKN
	018978 FT	2 0 06138	0 00	0110+16
	0120/0000	LENGTH(AH	2765 BK	1257)
		018 "DIA	CIRC METAL	
	0110/1067	LEN=0030	INSTALLED	UNKN
		024 "DIA	CIRC METAL	
	0110/0602	LEN=0028	INSTALLED	UNKN
		018 "DIA	CIRC CONCR	
	0110/0050	LEN=0030	INSTALLED	UNKN
017721 FT	017721 FT	2 0 06138	0 00	0123+66
		NC TO	OPTON RD	
OLD TOPTON RD (SR1049 SEG 0010/0000)	0110/0000	LENGTH(AH	1257 BK	2381)
		HIGH RD		
	0100/2318	(T856)		
		018 "DIA	CIRC METAL	
	0100/2265	LEN=0099	INSTALLED	UNKN
		018 "DIA	CIRC METAL	
	0100/1407	LEN=0030	INSTALLED	UNKN
015340 FT	015340 FT	2 0 06136	0 00	0024+28
	0100/0000	LENGTH(AH	2381 BK	3207)
		018 "DIA	CIRC METAL	
	0090/2417	LEN=0045	INSTALLED	UNKN
	0090/0968	024 "DIA	CIR PLASTIC	
		LEN=0400	INSTALLED	UNKN
		018 "DIA	CIRC METAL	
	0090/0600	LEN=0050	INSTALLED	1997
		018 "DIA	CIRC METAL	
	0090/0490	LEN=0050	INSTALLED	UNKN
		018 "DIA	CIRC METAL	
	0090/0310	LEN=0050	INSTALLED	UNKN
012133 FT	012133 FT	2 0 06136	0 00	0056+35
		KUTZTOWN RD		
		(SR0222 SEG	0640/0000)	
	0090/0000	LENGTH(AH	3207 BK	1813)
		018"H	48"W	CON BOX CUL
	0080/1480	LEN=0099	INSTALLED	UNKN
		018"H	48"W	CON BOX CUL
	0080/1284	LEN=0099	INSTALLED	UNKN

EXTRACT DATE: 12/28/2024 ROADWAY MANAGEMENT SYSTEM PAGE NUMBER: 410
PRINT DATE: 12/30/2024 SLD COUNTY/SR - ANNUAL PRINT COUNTY: BERKS

DIR: B TOTAL LEN: 9.776 MI. DIST: 05-1 SR: 1024
LEFT MUN: MAXATAWNY T RIGHT MUN: MAXATAWNY T

TOMAHAWK DR
(TWP)

0080/1231

==

---|---

0080/0853

018"H 48"W CON BOX CUL

LEN=0099 INSTALLED UNKN

---|---

0080/0808

036"H 48"W CON BOX CUL

LEN=0030 INSTALLED UNKN

---|---

0080/0670

018"H 48"W CON BOX CUL

LEN=0099 INSTALLED UNKN

---|---

0080/0396

018"H 48"W CON BOX CUL

LEN=0099 INSTALLED UNKN

---|---

0080/0167

018"H 48"W CON BOX CUL

LEN=0099 INSTALLED UNKN

DELAWARE DR
(TWP)

0080/0091
010320 FT

==

010320 FT 2 0 06136 0 00 0074+91
S 0080/0000 LENGTH(AH 1813 BK 3990)

---|---

0070/1880

024 "DIA CIRC METAL

LEN=0050 INSTALLED UNKN

---|---

0070/0628

012 "DIA CIRC METAL

LEN=0050 INSTALLED 1997

2 0 06136 0 00 0114+54 006330 FT
WESSNER RD
(T775)

0070/0000

==

S 0070/0000 LENGTH(AH 3990 BK 2534)

---|---

0060/0617

018 "DIA CIRC METAL

LEN=0028 INSTALLED UNKN

---|---

0060/0083

FOR SR 1021 AND 1024

(CONN)

==

003796 FT

2 0 06136 0 00 0139+80

EAGLE POINT RD

(SR1021 SEG 0280/0000)

INTER-BK

LONG LN

(SR1021 SEG 0280/0000)

SIEGFRIEDALE RD

003796 FT

S 0060/0000
003796 FT
7054/0000 LTH AH 000100 BK 001785

EXTRACT DATE: 12/28/2024 ROADWAY MANAGEMENT SYSTEM PAGE NUMBER: 409
PRINT DATE: 12/30/2024 SLD COUNTY/SR - ANNUAL PRINT COUNTY: BERKS

DIR: B TOTAL LEN: 9.776 MI. DIST: 05-1 SR: 1024
LEFT MUN: MAXATAWNY T RIGHT MUN: MAXATAWNY T

(T831)
MILL CREEK RD
(SR1021 SEG 0290/0000) 0054/1785

2 0 06136 0 01 0169+28 002011 FT
DEER RUN RD
(T828) 0054/0000
LC FOR DEER RUN RD
(CONN) 0052/1949

000000 FT

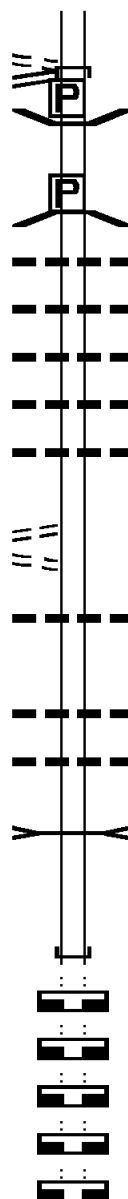
000000 FT

000000 FT

000000 FT

000000 FT

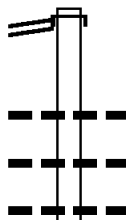
000000 FT



INTER-AHD LONG LN
0054/1785 (SR1021 SEG 0290/0000)
0054/1565 BMSBN 06/1024/0054/1510
BRIDGE POSTED (TONS)
2 0 06136 0 01 0153+99
SGL 27 COMB 32
MILL CREEK
0054/1510 BMSBG 06/1024/0054/1510
018 "DIA CIRC CONCR
0054/1371 LEN=0035 INSTALLED UNKN
018 "DIA CIRC METAL
0054/1204 LEN=0028 INSTALLED UNKN
018 "DIA CIRC METAL
0054/0841 LEN=0028 INSTALLED UNKN
018 "DIA CIRC METAL
0054/0561 LEN=0028 INSTALLED UNKN
018 "DIA CIRC METAL
0054/0152 LEN=0028 INSTALLED UNKN
002011 FT
S 0054/0000 LENGTH(AH 1785 BK 2011)
0052/1734 024 "DIA CIRC METAL
LEN=0025 INSTALLED UNKN
0052/0789 018 "DIA CIRC METAL
LEN=0025 INSTALLED UNKN
0052/0484 018 "DIA CIRC METAL
LEN=0028 INSTALLED UNKN
TR. MILL CK.
STRUCTURE LENGTH 13 FT
0052/0135 BMSID 06/1024/0052/0110
000000 FT 2 0 06136 0 01 0189+32
NC LONG LANE RD
INTER-BK LONG LANE RD
(TWP)
S 0052/0000 LENGTH(AH 2011 BK 1116)
000000 FT
7050/0000 LENGTH(AH 1116 BK 2402)
000000 FT
7040/0000 LENGTH(AH 2402 BK 2664)
000000 FT
7030/0000 LENGTH(AH 2664 BK 3427)
000000 FT
7020/0000 LENGTH(AH 3427 BK 3726)
000000 FT
7010/0000 LENGTH(AH 3726 BK 0000)

EXTRACT DATE: 12/28/2024 ROADWAY MANAGEMENT SYSTEM PAGE NUMBER: 408
PRINT DATE: 12/30/2024 SLD COUNTY/SR - ANNUAL PRINT COUNTY: BERKS
DIR: B TOTAL LEN: 5.341 MI. DIST: 05-1 SR: 1023
LEFT MUN: ROCKLAND T RIGHT MUN: ROCKLAND T

FORGEDALE RD 028202 FT
(SR1021 SEG 0110/0000) 0080/2357



028202 FT
INTER-AHD LYONS RD
0080/2357 (SR1021 SEG 0110/0000)

0080/1309	015 " DIA	CIRC CONCR	
	LEN=0030	INSTALLED	UNKN
0080/1196	018 " DIA	CIRC METAL	
	LEN=0030	INSTALLED	UNKN
0080/0830	018 " DIA	CIRC CONCR	
	LEN=0030	INSTALLED	UNKN

EXTRACT DATE: 12/28/2024 ROADWAY MANAGEMENT SYSTEM PAGE NUMBER: 407
PRINT DATE: 12/30/2024 SLD COUNTY/SR - ANNUAL PRINT COUNTY: BERKS

DIR: B TOTAL LEN: 5.341 MI. DIST: 05-1 SR: 1023
LEFT MUN: ROCKLAND T RIGHT MUN: ROCKLAND T

	025845 FT			025845 FT	2 0 06008 0 00 0000+00
				0080/0000	LENGTH(AH 2357 BK 3319)
					015 "DIA CIRC CONCR
				0070/3014	LEN=0045 INSTALLED UNKN
BEAVER CREEK RD (T755)	0070/2532	==			
				0070/1302	024 "DIA CIRC METAL LEN=0035 INSTALLED UNKN
UNKNOWN ST (TWP)	0070/0696	==			
				0070/0682	015 "DIA CIRC CONCR LEN=0030 INSTALLED UNKN
					HENRY RD (T455)
	022526 FT			0070/0063	1 1 07203 0 00 0000+00
				022526 FT	NC LYONS RD
					DEYSHER RD (T848)
PRICETOWN RD (SR2026 SEG 0230/1715)	0070/0000	==		0070/0000	LENGTH(AH 3319 BK 3488)
					018 "DIA CIRC METAL
				0060/3403	LEN=0045 INSTALLED UNKN
BICK RD (T554)	0060/1540	==			
				0060/1221	018 "DIA CIRC METAL LEN=0030 INSTALLED UNKN
				0060/0888	018 "DIA CIRC METAL LEN=0040 INSTALLED UNKN
				0060/0630	018 "DIA CIRC METAL LEN=0030 INSTALLED UNKN
				0060/0469	018 "DIA CIRC METAL LEN=0030 INSTALLED UNKN
				0060/0201	018 "DIA CIRC METAL LEN=0035 INSTALLED UNKN
					024 "DIA CIRC METAL
	019038 FT			0060/0011	LEN=0035 INSTALLED UNKN
				019038 FT	2 0 06055 0 00 0190+01
					VILLAGE: NEW JERUSELUM
				0060/0000	LENGTH(AH 3488 BK 3327)
					024 "DIA CIRC METAL

EXTRACT DATE: 12/28/2024 ROADWAY MANAGEMENT SYSTEM PAGE NUMBER: 406
PRINT DATE: 12/30/2024 SLD COUNTY/SR - ANNUAL PRINT COUNTY: BERKS

DIR: B TOTAL LEN: 5.341 MI. DIST: 05-1 SR: 1023
LEFT MUN: ROCKLAND T RIGHT MUN: ROCKLAND T

KELLER RD
(T727)
LC TO KELLER RD
(CONN)

0050/0239
0050/0153
015711 FT

012053 FT

--	--	0050/3158	LEN=0035	INSTALLED	UNKN
--	--	0050/2942	018 "DIA	CIRC METAL	UNKN
--	--	0050/2653	LEN=0030	INSTALLED	UNKN
--	--	0050/2242	018 "DIA	CIRC METAL	UNKN
--	--	0050/1824	LEN=0030	INSTALLED	UNKN
--	--	0050/1609	018 "DIA	CIRC METAL	UNKN
--	--	0050/1380	LEN=0035	INSTALLED	UNKN
--	--	0050/0871	018 "DIA	CIRC METAL	UNKN
--	--	0050/0434	LEN=0030	INSTALLED	UNKN
--	--		018 "DIA	CIRC METAL	UNKN
--	--		LEN=0035	INSTALLED	UNKN
	==				
	==				
		015711 FT	2 0 06055	0 00 0156+77	
			SCHWEITZ RD		
			(TWP)		
	==	0050/0000	LENGTH (AH 3327 BK 3658)		
--	--	0040/3369	018 "DIA	CIRC METAL	UNKN
--	--	0040/3184	LEN=0035	INSTALLED	UNKN
--	--	0040/3037	024 "H 00 "W	MULT METAL	UNKN
--	--	0040/2582	LEN=0035	INSTALLED	UNKN
--	--	0040/2000	018 "DIA	CIRC METAL	UNKN
--	--	0040/1753	LEN=0030	INSTALLED	UNKN
--	--	0040/1711	018 "DIA	CIRC METAL	UNKN
--	--	0040/1302	LEN=0045	INSTALLED	UNKN
--	--	0040/0722	018 "DIA	CIRC METAL	UNKN
--	--	0040/0339	LEN=0040	INSTALLED	UNKN
--	--	0040/0281	024 "H 00 "W	MULT METAL	UNKN
--	--	0040/0214	LEN=0030	INSTALLED	UNKN
--	--		030 "DIA	CIRC METAL	UNKN
--	--		012 "DIA	CIRC METAL	UNKN
--	--		LEN=0030	INSTALLED	UNKN
		012053 FT	2 0 06055	0 00 0119+99	

DIR: B TOTAL LEN: 5.341 MI. DIST: 05-1 SR: 1023
LEFT MUN: ROCKLAND T RIGHT MUN: ROCKLAND T

ANGSTADT RD
(T946)

0030/1387

BOYER RD
(T500)

008628 FT

0030/0000

NO NAME RD
(T876)

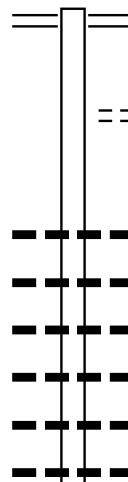
0024/0939

5 0040/0000	LENGTH(AH 3658 BK 3425)
012 "DIA	CIRC METAL
0030/3340	LEN=0030 INSTALLED UNKN
018 "DIA	CIRC METAL
0030/2960	LEN=0030 INSTALLED UNKN
018 "DIA	CIRC METAL
0030/2535	LEN=0030 INSTALLED UNKN
018 "DIA	CIR PLASTIC
0030/2285	LEN=0030 INSTALLED UNKN
0030/1912	BMSBG 06/1023/0030/1893
	0 0 00000 0 00 0000+00
	TR.W.BR.PINE
0030/1893	BMSBG 06/1023/0030/1893
024 "DIA	CIR PLASTIC
0030/1680	LEN=0030 INSTALLED UNKN
018 "DIA	CIR PLASTIC
0030/1580	LEN=0030 INSTALLED UNKN
	ROCKLAND
0030/1574	PIKE T
018 "DIA	CIRC METAL
0030/1400	LEN=0035 INSTALLED UNKN
0030/0686	BMSBG 06/1023/0030/0669
	0 0 00000 0 00 0000+00
	TR.W.BR.PINE
0030/0669	BMSBG 06/1023/0030/0669
018 "DIA	CIRC METAL
0030/0315	LEN=0030 INSTALLED UNKN
018 "DIA	CIRC METAL
0030/0048	LEN=0030 INSTALLED UNKN
008628 FT	2 0 06055 0 00 0086+14
	OLD BOYER RD
	(T500)
5 0030/0000	LENGTH(AH 3425 BK 2994)
018 "DIA	CIRC METAL
0024/2950	LEN=0030 INSTALLED UNKN
0024/1650	018 "DIA CIRC METAL
	LEN=0033 INSTALLED UNKN
0024/0839	018 "DIA CIRC METAL
	LEN=0030 INSTALLED UNKN
0024/0725	018 "DIA CIRC METAL
	LEN=0033 INSTALLED UNKN

LINE	STATION	TYPE	DESCRIPTION	LENGTH	DATE	TIME	STATUS
005634	FT	LONG LN	(SR1026 SEG 0040/2019)				
0024/0000		LENGTH(AH 2994 BK 2389)					
0020/2350		BMSSEN 06/1023/0020/2277					
		PINE CREEK					
0020/2277		BMSBG 06/1023/0020/2277					
0020/2060		01B "DIA CIRC METAL					
		LEN=0030 INSTALLED UNKN					
0020/1400		01B "DIA CIRC METAL					
		LEN=0035 INSTALLED UNKN					
0020/0565		024 "DIA CIRC METAL					
		LEN=0030 INSTALLED UNKN					
0020/0410		MILL RD					
		(TB48)					
0020/0320		01B "DIA CIRC METAL					
		LEN=0035 INSTALLED UNKN					
0020/0102		024 "DIA CIRC CONCR					
003245	FT	LEN=0030 INSTALLED UNKN					
		2 0 06055 0 00 0032+55					
		VILLAGE: LOBACHSVILLE					
		ROHRBACH RD					
		(TB48)					
0020/0000		LENGTH(AH 2389 BK 3245)					
0010/3209		01B "DIA CIRC METAL					
		LEN=0040 INSTALLED UNKN					
0010/2041		01B "DIA CIR PLASTIC					
		LEN=0035 INSTALLED UNKN					
0010/0764		024 "DIA CIR PLASTIC					
		LEN=0037 INSTALLED UNKN					
0010/0427		01B "DIA CIRC METAL					
		LEN=0035 INSTALLED UNKN					
0010/0092		024 "DIA CIRC METAL					
000000	FT	LEN=0035 INSTALLED UNKN					
		2 0 06055 0 00 0000+00					
		VILLAGE: PIKEVILLE					
		NC LOBACHSVILLE RD					
		OYSTERDALE RD					
		(SR1030 SEG 0110/2079)					
		MFC BEGIN = D					
0010/0000		LENGTH(AH 3245 BK 0000)					

EXTRACT DATE: 12/28/2024 ROADWAY MANAGEMENT SYSTEM PAGE NUMBER: 403
 PRINT DATE: 12/30/2024 SLD COUNTY/SR - ANNUAL PRINT COUNTY: BERKS
 DIR: B TOTAL LEN: 15.319 MI. DIST: 05-1 SR: 1022
 LEFT MUN: HEREFORD T RIGHT MUN: HEREFORD T

GRAVEL PK 080860 FT
 (SR0029 SEG 0010/0000) 0300/3422



080860 FT GRAVEL PK
 0300/3422 (SR0029 SEG 0580/1421)

0300/2397 LESHAR MILL RD
 (TWP)

0300/1095	024 " DIA	CIRC CONCR	
	LEN=0026	INSTALLED	UNKN
0300/0879	018 " DIA	CIRC METAL	
	LEN=0022	INSTALLED	UNKN
0300/0878	018 " DIA	CIRC CONCR	
	LEN=0068	INSTALLED	UNKN
0300/0494	012 " DIA	CAST IRON	
	LEN=0022	INSTALLED	UNKN
0300/0493	012 " DIA	CIRC CONCR	
	LEN=0024	INSTALLED	UNKN
0300/0324	018 " DIA	CIRC METAL	
	LEN=0024	INSTALLED	UNKN

EXTRACT DATE: 12/28/2024 ROADWAY MANAGEMENT SYSTEM PAGE NUMBER: 402
PRINT DATE: 12/30/2024 SLD COUNTY/SR - ANNUAL PRINT COUNTY: BERKS

DIR: B TOTAL LEN: 15.319 MI. DIST: 05-1 SR: 1022
LEFT MUN: HEREFORD T RIGHT MUN: HEREFORD T






























077438 FT

075191 FT

1 1 00001 0 00 0000+00 072523 FT
MAIN ST
(SR0100 SEG 0150/1085) 0280/0000
072523 FT

077438 FT	1 1 00001 0 00 0048+85
0300/0000	LENGTH(AH 3444 BK 2247)
0290/1994	BMSSEN 06/1022/0290/1889
	0 0 00000 0 00 0000+00
	PERKIOMEN CK
0290/1889	BMSBG 06/1022/0290/1889
	HILL RD
0290/1847	(T888)
	024"H 72"W CONC STRUCT
0290/1730	LEN=0026 INSTALLED UNKN
	012"DIA CIRC CONCR
0290/1202	LEN=0025 INSTALLED UNKN
	006"DIA CIRC PLASTIC
0290/1034	LEN=0025 INSTALLED UNKN
	018"DIA CIRC CONCR
0290/0921	LEN=0026 INSTALLED UNKN
	018"DIA CIRC CONCR
0290/0682	LEN=0026 INSTALLED UNKN
	024"H 24"W ELLIP CONC
0290/0326	LEN=0025 INSTALLED UNKN
075191 FT	1 1 00001 0 00 0023+77
0290/0000	LENGTH(AH 2247 BK 2668)
	018"DIA CAST IRON
0280/2577	LEN=0026 INSTALLED UNKN
	018"DIA CIRC METAL
0280/2298	LEN=0025 INSTALLED UNKN
	018"DIA CAST IRON
0280/2103	LEN=0026 INSTALLED UNKN
	018"DIA CIRC METAL
0280/1780	LEN=0026 INSTALLED UNKN
	018"DIA CIRC METAL
0280/1420	LEN=0026 INSTALLED UNKN
0280/0879	BMSSEN 06/1022/0280/0845
	1 1 00001 0 00 0008+23
	PERKIOMEN CK
0280/0845	BMSBG 06/1022/0280/0845
	NC TO LL GATE RD
INTER-BK	MAIN ST
072523 FT	(SR0100 SEG 0150/1085)
	MFC BEGIN = E
0280/0000	LTH AH 002668 BK 000100
072523 FT	
7274/0000	LTH AH 000100 BK 002605
INTER-AHD	MAIN ST
	(SR0100 SEG 0150/0000)
	MAIN ST
0270/2605	(SR0100 SEG 0150/0000)

DIR: B TOTAL LEN: 15.319 MI. DIST: 05-1 SR: 1022
LEFT MUN: HEREFORD T RIGHT MUN: HEREFORD T

			0270/1650	012 "DIA CIRC METAL LEN=0035 INSTALLED UNKN
			0270/1370	024 "DIA CIRC METAL LEN=0035 INSTALLED UNKN
069918 FT			069918 FT	2 0 06140 0 00 0700+57
KAHLER RD (TWP)	0270/0000			0270/0000 LENGTH(AH 2605 BK 2472)
			0260/2400	018 "DIA CIRC METAL LEN=0026 INSTALLED 1997
			0260/1550	024 "DIA CIRC METAL LEN=0035 INSTALLED UNKN
			0260/0656	018 "DIA CIRC METAL LEN=0026 INSTALLED UNKN
			0260/0021 067446 FT	018 "DIA CIRC METAL LEN=0027 INSTALLED UNKN
2 0 06140 0 00 0675+85 067446 FT CAPTAIN WOLFE RD (T926)	0260/0000			0260/0000 LENGTH(AH 2472 BK 2595)
			0250/2443	BMSSEN 06/1022/0250/2406
			0250/2425	BMSSEN 06/1022/0250/2406
				2 0 06140 0 00 0649+70
			0250/2424	BR. PERKIOMEN
				BMSBG 06/1022/0250/2406
				2 0 06140 0 00 0649+70
			0250/2406	BR. PERKIOMEN
				BMSBG 06/1022/0250/2406
			0250/1360	018 "DIA CIRC METAL LEN=0026 INSTALLED UNKN
			0250/1122	018 "DIA CIRC METAL LEN=0028 INSTALLED UNKN
			0250/0611	018 "DIA CIRC METAL LEN=0028 INSTALLED UNKN
064851 FT			064851 FT	2 0 06140 0 00 0649+70
				0250/0000 LENGTH(AH 2595 BK 2424)
			0240/2202	BMSSEN 06/1022/0240/2178
				0 0 00000 0 00 0000+00
				BR. PERKIOMEN
			0240/2192	BMSBG 06/1022/0240/2178
			0240/2188	BMSSEN 06/1022/0240/2178
				2 0 06140 0 00 0625+32

DIST: 05-1 SR: 1022
RIGHT MUN: HEREFORD T

DIR: B TOTAL LEN: 15.319 MI. DIST: 05-1 SR: 1022
LEFT MUN: HEREFORD T RIGHT MUN: HEREFORD T

HUNTER FORGE RD
(SR1047 SEG 0060/0000) 0210/0826

054951 FT

BOB WHITE RD
(T618) 0200/3351

2 0 06140 0 00 0513+20 051212 FT
BENFIELD RD
(T872) 0200/0000

0210/0891	DALE RD (SR1047 SEG 0050/3167)
0210/0734	018 "DIA CIRC CONCR LEN=0040 INSTALLED UNKN
0210/0500	018 "DIA CIRC CONCR LEN=0035 INSTALLED UNKN
0210/0324	BMSSEN 06/1022/0210/0285 0 0 00000 0 00 0000+00 BR. PERKIOMEN
0210/0285	BMSBG 06/1022/0210/0285 018 "DIA CIRC METAL
0210/0045	LEN=0050 INSTALLED UNKN
054951 FT	2 0 06140 0 00 0550+80 018 "DIA CIRC CONCR LEN=0060 INSTALLED UNKN
0210/0000	CONRAD RD (SR1032 SEG 0050/3135) LENGTH(AH 2692 BK 3739) 016 "DIA CIRC METAL
0200/3482	LEN=0040 INSTALLED UNKN
0200/2498	018 "DIA CIR PLASTIC LEN=0040 INSTALLED UNKN
0200/1524	HEREFORD DISTRICT T
0200/1184	016 "DIA CIRC METAL LEN=0035 INSTALLED UNKN
0200/0373	024 "DIA CIRC METAL LEN=0030 INSTALLED UNKN
0200/0025	018 "DIA CIRC METAL LEN=0035 INSTALLED UNKN
051212 FT	051212 FT
0200/0000	LENGTH(AH 3739 BK 2307)
0190/1700	018 "DIA CIRC METAL LEN=0035 INSTALLED UNKN
0190/1246	018 "DIA CIRC METAL LEN=0035 INSTALLED UNKN
0190/0898	012 "DIA CIRC METAL LEN=0035 INSTALLED UNKN
0190/0710	018 "DIA CIRC METAL LEN=0035 INSTALLED UNKN

EXTRACT DATE: 12/28/2024 ROADWAY MANAGEMENT SYSTEM PAGE NUMBER: 398
PRINT DATE: 12/30/2024 SLD COUNTY/SR - ANNUAL PRINT COUNTY: BERKS

DIR: B TOTAL LEN: 15.319 MI. DIST: 05-1 SR: 1022
LEFT MUN: DISTRICT T RIGHT MUN: DISTRICT T

		==	0190/0489	TREICHLER RD (T872)
		==	0190/0480	012 "DIA CIRC METAL
048905 FT		==	048905 FT	LEN=0040 INSTALLED UNKN
		==		2 0 06140 0 00 0489+37
		==		BITTING RD
		==	5 0190/0000	(SR1026 SEG 0170/2128)
		==		LENGTH(AH 2307 BK 3242)
		==	0180/3170	016 "DIA CIRC METAL
		==		LEN=0099 INSTALLED UNKN
CHERRY DR (TWP)	0180/3166	==		
		==	0180/3010	057 "DIA CIRC METAL
		==		LEN=0010 INSTALLED 2005
		==		
		==	0180/1830	016 "DIA CIR PLASTIC
		==		LEN=0040 INSTALLED UNKN
		==	0180/1630	018 "DIA CIR PLASTIC
		==		LEN=0040 INSTALLED UNKN
		==	0180/1280	016 "DIA CIRC METAL
		==		LEN=0035 INSTALLED 1997
		==		
		==	0180/0384	024 "DIA CIRC METAL
		==		LEN=0099 INSTALLED UNKN
		==	0180/0150	018 "DIA CIRC METAL
		==	045663 FT	LEN=0035 INSTALLED UNKN
2 0 06140 0 00 0457+52 045663 FT		==		
DOGWOOD DR (T878)	0180/0000	==	5 0180/0000	LENGTH(AH 3242 BK 1742)
		==		018 "DIA CIRC METAL
		==	0170/1706	LEN=0020 INSTALLED UNKN
		==		016 "DIA CIRC METAL
		==	0170/1414	LEN=0020 INSTALLED UNKN
		==		016 "DIA CIRC METAL
		==	0170/1014	LEN=0030 INSTALLED UNKN
		==		018 "DIA CIRC METAL
		==	0170/0898	LEN=0035 INSTALLED UNKN
		==		018 "DIA CIRC METAL
		==	0170/0699	LEN=0030 INSTALLED UNKN
		==		
		==	043921 FT	
2 0 06140 0 00 0439+57 043921 FT		==		
WOODSIDE RD (SR1024 SEG 0240/2362)	0170/0000	==	5 0170/0000	LENGTH(AH 1742 BK 3873)
		==		016 "DIA CIRC METAL
		==	0160/3712	LEN=0050 INSTALLED UNKN
DELONG RD (T876)	0160/3587	==		DELONG RD
		==	0160/3587	(T876)

EXTRACT DATE: 12/28/2024 ROADWAY MANAGEMENT SYSTEM PAGE NUMBER: 397
PRINT DATE: 12/30/2024 SLD COUNTY/SR - ANNUAL PRINT COUNTY: BERKS

DIR: B TOTAL LEN: 15.319 MI. DIST: 05-1 SR: 1022
LEFT MUN: DISTRICT T RIGHT MUN: DISTRICT T

STONE AV
(T892)

040048 FT

0150/0729

037627 FT

033971 FT

0160/1209 016 "DIA CIRC METAL
LEN=0040 INSTALLED UNKN

040048 FT 2 0 06140 0 00 0401+23
5 0160/0000 LENGTH(AH 3873 BK 2421)
CHESTNUT DR

0150/2196 (PRDR)
024 "DIA CIRC METAL
0150/2174 LEN=0045 INSTALLED UNKN
024 "DIA CIRC METAL
0150/1850 LEN=0030 INSTALLED UNKN

0150/0321 016 "DIA CIRC METAL
LEN=0036 INSTALLED UNKN
024 "DIA CIRC METAL
0150/0125 LEN=0030 INSTALLED UNKN
037627 FT 2 0 06140 0 00 0377+17
BALDY HILL RD
5 0150/0000 (SR1043 SEG 0100/3414)
LENGTH(AH 2421 BK 3656)

0140/1177 018 "DIA CIRC METAL
LEN=0035 INSTALLED UNKN
018"H 18"W **UNKNOWN**
0140/0900 LEN=0099 INSTALLED UNKN
021 "DIA CIRC METAL
0140/0350 LEN=0035 INSTALLED 1999
033971 FT 2 0 06140 0 00 0340+53
NC HUFF'S CHURCH RD
DISTRICT
ROCKLAND T
5 0140/0000 LENGTH(AH 3656 BK 2491)
016 "DIA CIRC METAL
0130/2260 LEN=0036 INSTALLED UNKN

EXTRACT DATE: 12/28/2024 ROADWAY MANAGEMENT SYSTEM PAGE NUMBER: 396
PRINT DATE: 12/30/2024 SLD COUNTY/SR - ANNUAL PRINT COUNTY: BERKS

DIR: B TOTAL LEN: 15.319 MI. DIST: 05-1 SR: 1022
LEFT MUN: ROCKLAND T RIGHT MUN: ROCKLAND T

FIVE POINTS RD
(T612)

0130/1439

031480 FT

2 0 06140 0 00 0290+00 028836 FT
HERTZOG SCHOOL RD
(T852) 0120/0000

2 0 06140 0 00 0266+82 026505 FT
SMOKETOWN RD
(SR1029 SEG 0010/0000) 0110/0000

0130/1468 FIVE POINTS RD
(T612)

0130/1110 024 "DIA CIRC METAL
LEN=0030 INSTALLED UNKN
0130/0623 018 "DIA CIR PLASTIC
LEN=0035 INSTALLED UNKN
0130/0163 018 "DIA CIRC METAL
LEN=0035 INSTALLED UNKN
031480 FT 2 0 06140 0 00 0315+08
0130/0000 LENGTH(AH 2491 BK 2644)

0120/1991 024 "DIA CIRC METAL
LEN=0058 INSTALLED UNKN

0120/0507 OAK RD
028836 FT (TWP)

0120/0000 LENGTH(AH 2644 BK 2331)
024 "DIA CIRC METAL
0110/1958 LEN=0040 INSTALLED UNKN
STONY RIDGE DR
0110/1689 (TWP)

0110/0503 GRESSLEY RD
(T501)
0110/0481 016 "DIA CIRC METAL
LEN=0060 INSTALLED UNKN
0110/0014 018 "DIA CIR PLASTIC
026505 FT LEN=0070 INSTALLED UNKN

0110/0000 LENGTH(AH 2331 BK 2943)
018 "DIA CIRC METAL
0100/2607 LEN=0030 INSTALLED 2002

0100/0973 016 "DIA CIRC METAL
LEN=0030 INSTALLED UNKN
0100/0380 018 "DIA CIR PLASTIC
LEN=0040 INSTALLED UNKN
0100/0010 018 "DIA CIRC METAL
LEN=0040 INSTALLED UNKN

EXTRACT DATE: 12/28/2024 ROADWAY MANAGEMENT SYSTEM PAGE NUMBER: 395
PRINT DATE: 12/30/2024 SLD COUNTY/SR - ANNUAL PRINT COUNTY: BERKS

DIR: B TOTAL LEN: 15.319 MI. DIST: 05-1 SR: 1022
LEFT MUN: ROCKLAND T RIGHT MUN: ROCKLAND T

023562 FT		023562 FT	2 0 06140 0 00 0233+00
			HIGH VIEW LN
			(TWP)
		0100/0000	LENGTH(AH 2943 BK 2615)
			024 "DIA CIRC METAL
		0090/2367	LEN=0150 INSTALLED UNKN
		0090/1422	036 "DIA CIRC METAL
			LEN=0046 INSTALLED UNKN
			SHADY CREEK LN
		0090/0962	(TWP)
			018 "DIA CIR PLASTIC
		0090/0416	LEN=0035 INSTALLED UNKN
020947 FT		020947 FT	2 0 06140 0 00 0208+57
		0090/0000	LENGTH(AH 2615 BK 1520)
			016 "DIA CIRC METAL
		0080/1308	LEN=0032 INSTALLED UNKN
			018 "DIA CIR PLASTIC
		0080/0750	LEN=0035 INSTALLED UNKN
		019427 FT	SCHWEITZ RD
			(T961)
		0080/0000	LENGTH(AH 1520 BK 3000)
			018 "DIA CIRC METAL
		0070/2441	LEN=0036 INSTALLED 1997
		0070/1437	018 "DIA CIRC METAL
			LEN=0036 INSTALLED UNKN
		016427 FT	2 0 06140 0 00 0165+03
			NC FR FREDERICKSVILLE RD
			LYONS RD
			(SR1021 SEG 0110/0356)
		0070/0000	LENGTH(AH 3000 BK 2656)
			016 "DIA CIRC METAL
		0060/2195	LEN=0040 INSTALLED UNKN
		0060/1488	018 "DIA CIRC METAL
			LEN=0040 INSTALLED UNKN
			012 "DIA CIRC METAL
		0060/1168	LEN=0032 INSTALLED UNKN
			016 "DIA CIRC METAL
		0060/1090	LEN=0030 INSTALLED UNKN
			018 "DIA CIRC METAL
		0060/0507	LEN=0035 INSTALLED UNKN
			012 "DIA CIRC METAL

EXTRACT DATE: 12/28/2024 ROADWAY MANAGEMENT SYSTEM PAGE NUMBER: 394
PRINT DATE: 12/30/2024 SLD COUNTY/SR - ANNUAL PRINT COUNTY: BERKS

DIR: B TOTAL LEN: 15.319 MI. DIST: 05-1 SR: 1022
LEFT MUN: ROCKLAND T RIGHT MUN: ROCKLAND T

	013771 FT	==	0060/0040	LEN=0040	INSTALLED UNKN
			013771 FT	2 0 06140 0 00 0138+38	STIMMEL RD
				(T752)	
		==	5 0060/0000	LENGTH(AH 2656 BK 2224)	
				018 "DIA CIRC METAL	
			0050/1919	LEN=0040	INSTALLED UNKN
HEFFNER RD (T571)	0050/1491	==			
				016 "DIA CIRC METAL	
			0050/0819	LEN=0036	INSTALLED UNKN
				012 "DIA CIRC METAL	
			0050/0371	LEN=0035	INSTALLED UNKN
	011547 FT		011547 FT	2 0 06140 0 00 0116+12	
				NC FL	LEETWOOD RD
					ROCKLAND
					RICHMOND T
			5 0050/0000	LENGTH(AH 2224 BK 3324)	
				016 "DIA CIRC METAL	
			0040/3271	LEN=0030	INSTALLED UNKN
				016 "DIA CIRC METAL	
			0040/2674	LEN=0036	INSTALLED UNKN
				018 "DIA CIRC METAL	
			0040/2136	LEN=0005	INSTALLED 2003
				018 "DIA CIRC METAL	
			0040/1733	LEN=0036	INSTALLED UNKN
				018 "DIA CIRC METAL	
			0040/1248	LEN=0005	INSTALLED 2003
				016 "DIA CIRC METAL	
			0040/0869	LEN=0040	INSTALLED UNKN
					KUTZ RD
RUTH RD (T752)	0040/0862	==	0040/0862	(SR1033 SEG 0040/3411)	
				016 "DIA CIRC METAL	
			0040/0513	LEN=0040	INSTALLED UNKN
				016 "DIA CIRC METAL	
			0040/0325	LEN=0040	INSTALLED UNKN
				018 "DIA CIRC METAL	
			0040/0230	LEN=0005	INSTALLED 2003
				018 "DIA CIRC METAL	
			0040/0032	LEN=0005	INSTALLED 2003
			008223 FT		BALDY RD
2 0 06140 0 00 0082+44 008223 FT WEAVERS RD (TWP)	0040/0000	==	5 0040/0000	LENGTH(AH 3324 BK 3300)	
				024 "DIA CIRC METAL	
			0030/3198	LEN=0099	INSTALLED UNKN
				016 "DIA CIRC METAL	
			0030/2826	LEN=0036	INSTALLED UNKN
				012 "DIA CIRC METAL	
			0030/2490	LEN=0032	INSTALLED UNKN

EXTRACT DATE: 12/28/2024 ROADWAY MANAGEMENT SYSTEM PAGE NUMBER: 393
PRINT DATE: 12/30/2024 SLD COUNTY/SR - ANNUAL PRINT COUNTY: BERKS

DIR: B TOTAL LEN: 15.319 MI. DIST: 05-1 SR: 1022
LEFT MUN: RICHMOND T RIGHT MUN: RICHMOND T

004923 FT

002869 FT

000000 FT

0030/2195	016 "DIA	CIRC METAL
	LEN=0075	INSTALLED UNKN
0030/1997	012 "DIA	CIRC METAL
	LEN=0036	INSTALLED UNKN
0030/1700	018 "DIA	CIRC METAL
	LEN=0045	INSTALLED 2001
0030/1158	018 "DIA	CIRC METAL
	LEN=0099	INSTALLED UNKN
0030/0850	018 "DIA	CIRC METAL
	LEN=0045	INSTALLED 2001
004923 FT	2 0 06140	0 00 0049+81
0030/0000	LENGTH(AH	3300 BK 2054)
0020/1900	016 "DIA	CIRC METAL
	LEN=0032	INSTALLED 2001
0020/1652	018 "DIA	CIRC METAL
	LEN=0010	INSTALLED 2003
0020/1062	012 "DIA	CIRC METAL
	LEN=0040	INSTALLED UNKN
0020/0839	016 "DIA	CIRC METAL
	LEN=0036	INSTALLED UNKN
0020/0125	018 "DIA	CIRC METAL
002869 FT	LEN=0150	INSTALLED UNKN
	2 0 06140	0 00 0029+38
	NORFOLK SOUTHERN	
	OVERPASS IS RR X-ING	
0020/0000	LENGTH(AH	2054 BK 2869)
0010/1855	BMS EN 06/1022/0010/1818	
	2 0 06140	0 00 0019+07
	TR. WILLOW CK	
0010/1818	BMS BG 06/1022/0010/1818	
	012 "DIA	CIRC METAL
0010/1474	LEN=0025	INSTALLED UNKN
	LOCUST ST	
0010/1369	(TWP)	
	018 "DIA	CIRC METAL
0010/1077	LEN=0035	INSTALLED UNKN
	012 "DIA	CIRC METAL
0010/0727	LEN=0030	INSTALLED UNKN
	016 "DIA	CIRC METAL
0010/0435	LEN=0040	INSTALLED UNKN
000000 FT	2 0 06140	0 00 0000+00
	NC DR YVILL RD	
	FLEETWOOD LYONS RD	
	(SR1010 SEG 0140/1871)	
	MFC BEGIN = D	
0010/0000	LENGTH(AH	2869 BK 0000)

EXTRACT DATE: 12/28/2024 ROADWAY MANAGEMENT SYSTEM PAGE NUMBER: 392
PRINT DATE: 12/30/2024 SLD COUNTY/SR - ANNUAL PRINT COUNTY: BERKS
DIR: B TOTAL LEN: 14.788 MI. DIST: 05-1 SR: 1021
LEFT MUN: MAXATAWNY T RIGHT MUN: MAXATAWNY T

078083 FT



077365 FT AH-LEHIGH (39)
INTER-AHD MILL CREEK RD
0310/2250 (SR3013 SEG 0010/0000)
018 "DIA CIR PLASTIC

DIST: 05-1 SR: 1021
RIGHT MUN: MAXATAWNY T

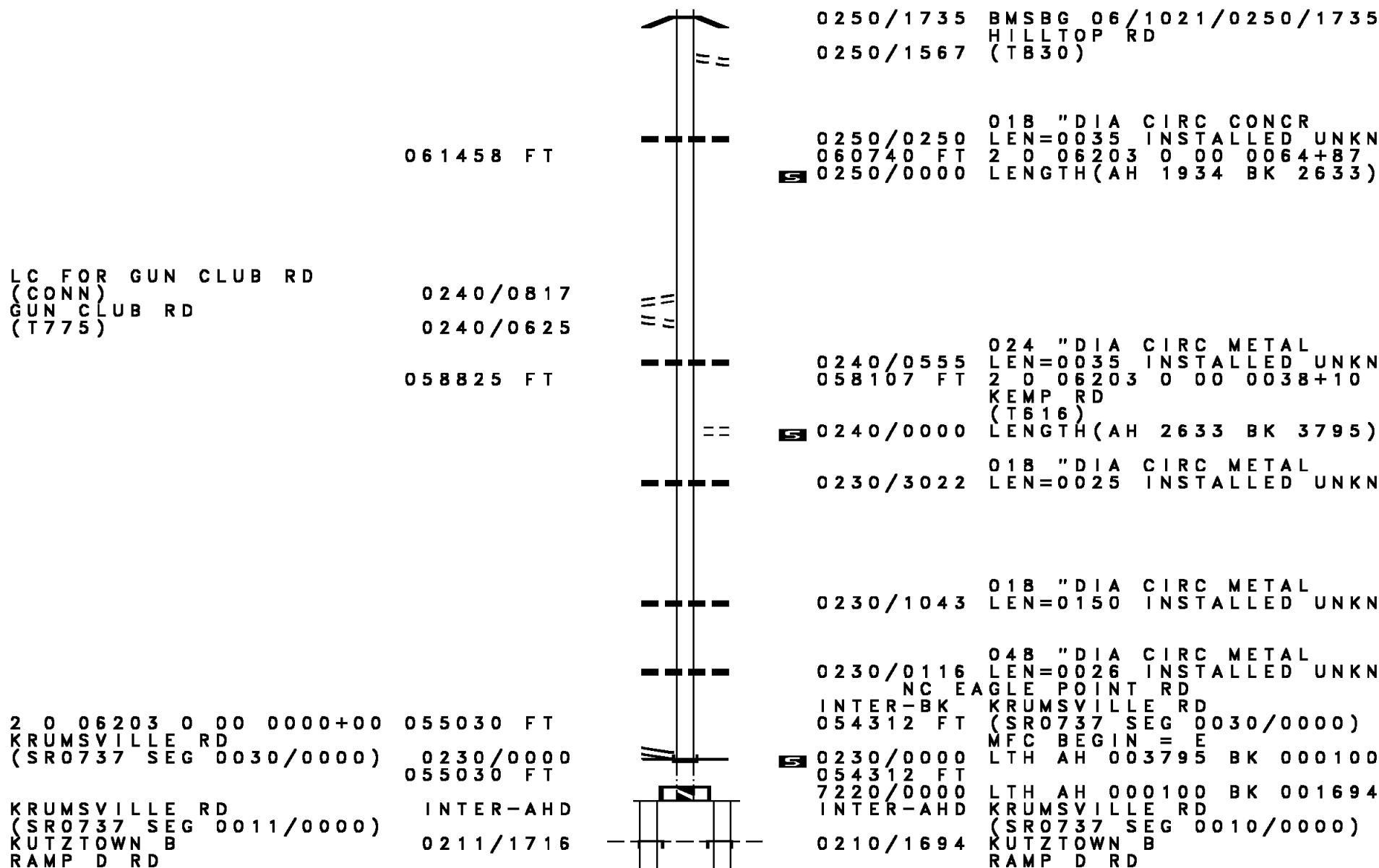
EXTRACT DATE: 12/28/2024 ROADWAY MANAGEMENT SYSTEM PAGE NUMBER: 390
PRINT DATE: 12/30/2024 SLD COUNTY/SR - ANNUAL PRINT COUNTY: BERKS

DIR: B TOTAL LEN: 14.788 MI. DIST: 05-1 SR: 1021
LEFT MUN: MAXATAWNY T RIGHT MUN: MAXATAWNY T

	068738 FT		0280/0400	LEN=0040	INSTALLED UNKN
			068020 FT	2 0 06136	0 00 0139+80
			NC LONG LN		
			LONG LN		
			(SR1024	SEG 0060/0000)	
			MFC BEGIN = D		
			0280/0000	LENGTH(AH 1068 BK 3585)	
			0270/3487	FOR SR 1021 AND 1024	
				(CONN)	
			0270/2750	018 " DIA CIRC METAL	
				LEN=0022	INSTALLED UNKN
			0270/2671	018 " DIA CIRC METAL	
				LEN=0022	INSTALLED UNKN
			0270/2406	018 " DIA CIRC METAL	
				LEN=0022	INSTALLED UNKN
BENNICOFF RD (T858)	0270/2248		0270/2208	015"H 21"W ELLIP METAL	
				LEN=0030	INSTALLED UNKN
			0270/0239	BMS EN 06/1021/0270/0154	
				0 0 00000 0 00 0000+00	
			0270/0154	MILL CREEK	
2 0 06203 0 00 0101+00 065153 FT			064435 FT	BMSBG 06/1021/0270/0154	
BENNICOFF RD (T858)	0270/0000		0270/0000	LENGTH(AH 3585 BK 1761)	
			0260/0626	TAIL RACE	
			0260/0515	STRUCTURE LENGTH 11 FT	
				BMSID 06/1021/0260/0626	
				BMS EN 06/1021/0260/0451	
				2 0 06203 0 00 0088+58	
			0260/0451	MILL CREEK	
				BMSBG 06/1021/0260/0451	
HOTTENSTEIN RD (T795)	0260/0018		062674 FT	2 0 06203 0 00 0083+84	
063392 FT				HOTTENSTEIN RD	
				(T795)	
			0260/0000	LENGTH(AH 1761 BK 1934)	
			0250/1768	BMS EN 06/1021/0250/1735	
				2 0 06203 0 00 0081+90	
				TRIB. TO MILL CREEK	

EXTRACT DATE: 12/28/2024 ROADWAY MANAGEMENT SYSTEM PAGE NUMBER: 389
PRINT DATE: 12/30/2024 SLD COUNTY/SR - ANNUAL PRINT COUNTY: BERKS

DIR: B TOTAL LEN: 14.788 MI. DIST: 05-1 SR: 1021
LEFT MUN: MAXATAWNY T RIGHT MUN: MAXATAWNY T



EXTRACT DATE: 12/28/2024 ROADWAY MANAGEMENT SYSTEM PAGE NUMBER: 388
PRINT DATE: 12/30/2024 SLD COUNTY/SR - ANNUAL PRINT COUNTY: BERKS

DIR: B TOTAL LEN: 14.788 MI. DIST: 05-1 SR: 1021
LEFT MUN: KUTZTOWN B RIGHT MUN: KUTZTOWN B

(SR8013 SEG 0760/0000)
RAMP C RD
(SR8013 SEG 0750/1383) 0211/1450

NC KRUMSVILLE RD
BROOKLYN RD
(TWP) 0211/0611
BMS EN 06/1021/0210/0257 0211/0513
0 0 00000 0 00 0000+00
SACONY CK.
BMSBG 06/1021/0210/0257 0211/0326
2 0 06134 0 00 0024+31 053314 FT
NC CONSTITUTION BL
MFC BEGIN = D
LENGTH(AH 1716 BK 1271) 0211/0000
FAIRVIEW DR
(TWP) 0204/1222
WENTZ ST
(BORO) 0204/0876
CEMETERY LN
(BORO) 0204/0672

052043 FT

012 "DIA CIRC CONCR
LEN=0025 INSTALLED UNKN 0201/0563
VINE AL
(BORO) 0201/0537
WALNUT ST
(BORO) 0201/0410
018 "DIA CIRC CONCR
LEN=0025 INSTALLED UNKN 0201/0243
SACONY AL
(BORO)
SACONY AL
(BORO) 0201/0202
2 0 06134 0 00 0000+00 051347 FT
MAIN ST
(SR1029 SEG 0160/0967)
NC GREENWICH ST
MFC BEGIN = D
LENGTH(AH 0696 BK 2510) 0201/0000

(SR8013 SEG 0760/0000)
RAMP C RD
(SR8013 SEG 0750/1383) 0210/1437

NC KRUMSVILLE RD
BROOKLYN RD
(TWP) 0210/0594
0210/0444 BMS EN 06/1021/0210/0257
0 0 00000 0 00 0000+00
SACONY CK.
BMSBG 06/1021/0210/0257
0210/0257 052618 FT
2 0 06134 0 00 0024+31
NC CONSTITUTION BL
MFC BEGIN = D
LENGTH(AH 1694 BK 1271) 0210/0000

0204/0615 KEITER AL
(BORO)
0204/0546 018 "DIA CIRC CONCR
LEN=0025 INSTALLED UNKN
PEACH ST
0204/0136 (BORO)
051347 FT 2 0 06134 0 00 0007+08
NC GREENWICH ST
CONSTITUTION BL
(BORO)
0204/0000 LTH AH 001271 BK 000100

051347 FT
7200/0000 LTH AH 000100 BK 002510

EXTRACT DATE: 12/28/2024 ROADWAY MANAGEMENT SYSTEM PAGE NUMBER: 387
PRINT DATE: 12/30/2024 SLD COUNTY/SR - ANNUAL PRINT COUNTY: BERKS

DIR: B TOTAL LEN: 14.788 MI. DIST: 05-1 SR: 1021
LEFT MUN: KUTZTOWN B RIGHT MUN: KUTZTOWN B

WEST MAIN ST
(BORO)

0190/2317



0190/2510 MAIN ST
(SR1029 SEG 0160/0967)

0190/2317

0190/2180 018 "DIA CIRC METAL
LEN=0025 INSTALLED UNKN
SANDERS AL

0190/2113

0190/1800 018"H 18"W CON BOX CUL
LEN=0025 INSTALLED UNKN
HOCH AV

0190/1428

(BORO) NORMAL AV

0190/0895

(BORO) KEYSTONE AV

048837 FT

0190/0435

048837 FT 2 0 06142 0 00 0136+03

0190/0000

LENGTH(AH 2510 BK 3230)

0180/2815

024 "DIA CIRC CONCR

0180/2744

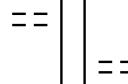
LEN=0032 INSTALLED UNKN

DEISHER LN

(TWP)

COMMONS RD
(TWP)

0180/2136



0180/1954

KOFFEE LN

0180/1922

012 "DIA CIRC METAL
LEN=0030 INSTALLED UNKN

0180/1884

KUTZTOWN MAXATAWNY T

0180/1718

018 "DIA CIR PLASTIC
LEN=0032 INSTALLED UNKN

0180/1588

018 "DIA CIRC METAL
LEN=0030 INSTALLED UNKN

0180/1283

018 "DIA CIRC METAL
LEN=0030 INSTALLED UNKN

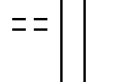
0180/0717

DEYSHER RD

(T827)

ROSECREST DR
(TWP)

0180/0296
045607 FT



045607 FT

2 0 06142 0 00 0103+00

0180/0000

PERSHING RD

LENGTH(AH 3230 BK 3419)

0170/2759

FOCH ST

(TWP)

EXTRACT DATE: 12/28/2024 ROADWAY MANAGEMENT SYSTEM PAGE NUMBER: 386
PRINT DATE: 12/30/2024 SLD COUNTY/SR - ANNUAL PRINT COUNTY: BERKS

DIR: B TOTAL LEN: 14.788 MI. DIST: 05-1 SR: 1021
LEFT MUN: MAXATAWNY T RIGHT MUN: MAXATAWNY T

		0170/1882	012 "DIA CIRC CONCR LEN=0026 INSTALLED UNKN
042188 FT		0170/0355 042188 FT	018 "DIA CIRC CONCR LEN=0026 INSTALLED UNKN 2 0 06142 0 00 0069+55 BASTIAN RD (T825)
		0170/0000	LENGTH(AH 3419 BK 1887)
040301 FT		040301 FT 0160/0000	2 0 06142 0 00 0049+99 LENGTH(AH 1887 BK 2309)
MERTZ RD (T930)		0150/1669	012 "DIA CIRC CONCR LEN=0024 INSTALLED UNKN
0150/1345		0150/1321	015 "DIA CAST IRON LEN=0029 INSTALLED UNKN
037992 FT		037992 FT	2 0 06142 0 00 0027+04 NC NOBLE ST MAXATAWNY LYONS B
FRANKLIN ST (BORO)		0150/0000	LENGTH(AH 2309 BK 2691)
		0140/2111	PENN ST (BORO) MAIN ST (BORO) NC MAIN ST
KEMP ST (BORO) PENN ST (BORO)		0140/2083	006 "DIA CIRC CONCR LEN=0022 INSTALLED UNKN
0140/1649			NC PENN ST MILL ST

EXTRACT DATE: 12/28/2024 ROADWAY MANAGEMENT SYSTEM PAGE NUMBER: 385
PRINT DATE: 12/30/2024 SLD COUNTY/SR - ANNUAL PRINT COUNTY: BERKS

DIR: B TOTAL LEN: 14.788 MI. DIST: 05-1 SR: 1021
LEFT MUN: LYONS B RIGHT MUN: LYONS B

035301 FT

031878 FT

==	0140/1466	(BORO)
++++	0140/1248	(AAR 592459R) #TRKS 02
		NORTH RAILROAD ST
==	0140/1244	(BORO)
---	0140/1210	018 " DIA CIRC CONCR
		LEN=0020 INSTALLED UNKN
==	0140/1200	(BORO)
---	0140/1182	018 " DIA CIRC CONCR
		LEN=0030 INSTALLED UNKN
		WILLOW ST
==	0140/1017	(BORO)
		HUNTER ST
==	0140/0836	(BORO)
		BROCK ST
==	0140/0414	(BORO)
	035301 FT	2 0 06142 0 00 0000+00
		STATE AV
		(SR1010 SEG 0200/0000)
==	0140/0000	LENGTH(AH 2691 BK 3423)
---	0130/2851	018 " DIA CIRC CONCR
		LEN=0030 INSTALLED UNKN
		NC KEMP ST
		LYONS
---	0130/2675	ROCKLAND T
---	0130/2337	018 " DIA CIRC CONCR
		LEN=0028 INSTALLED UNKN
---	0130/1861	060"H 72"W CONC STRUCT
		LEN=0033 INSTALLED UNKN
		STETTTLER RD
==	0130/0807	(T944)
---	0130/0688	018 " DIA CIRC CONCR
		LEN=0030 INSTALLED UNKN
		015 " DIA CIRC CONCR
---	0130/0042	LEN=0030 INSTALLED UNKN
	031878 FT	2 0 06008 0 00 0058+36
		STETTTLER RD
		(T944)
==	0130/0000	LENGTH(AH 3423 BK 3223)
		BOWERS RD
---	0110/2138	(SR1013 SEG 0010/0000)
		015 " DIA CIRC CONCR
---	0110/1741	LEN=0026 INSTALLED UNKN

DIR: B TOTAL LEN: 14.788 MI. DIST: 05-1 SR: 1021
LEFT MUN: ROCKLAND T RIGHT MUN: ROCKLAND T

FLEETWOOD RD
(SR1022 SEG 0070/0000) 0110/0356

028655 FT

2 0 06199 0 00 0079+34 026414 FT
STIMMEL RD
(T751) 0100/0000

024291 FT

	0110/0568	FOXS RD (T850)
	0110/0356	FREDERICKSVILLE RD (SR1022 SEG 0070/0000)
	0110/0332	018 "DIA CIRC CONCR
	0110/0212	LEN=0026 INSTALLED UNKN
		BMS EN 06/1021/0110/0197
		2 0 06008 0 00 0025+93
		BEAVER CREEK
	0110/0197	BMS BG 06/1021/0110/0197
	028655 FT	2 0 06008 0 00 0023+84
		NC LYONS RD
		LYONS RD
		(SR1023 SEG 0080/2357)
		MFC BEGIN = D
	0110/0000	LENGTH(AH 3223 BK 2241)
	0100/2210	018 "DIA CIRC CONCR
		LEN=0036 INSTALLED UNKN
	0100/1799	016 "DIA CIRC METAL
		LEN=0026 INSTALLED UNKN
	0100/1457	024 "DIA CIRC METAL
		LEN=0020 INSTALLED UNKN
	0100/0900	018 "DIA CIR PLASTIC
		LEN=0040 INSTALLED UNKN
	0100/0206	018 "DIA CIRC METAL
		LEN=0024 INSTALLED UNKN
	0100/0043	048 "DIA CIR PLASTIC
	026414 FT	LEN=0070 INSTALLED UNKN
	0100/0000	LENGTH(AH 2241 BK 2123)
	0090/0665	036 "DIA CIRC METAL
		LEN=0025 INSTALLED UNKN
	0090/0529	014 "H 00 "W MULT METAL
		LEN=0023 INSTALLED UNKN
	0090/0047	014 "DIA CIRC CONCR
	024291 FT	LEN=0056 INSTALLED UNKN
		2 0 06199 0 00 0058+23
		BEAVER CREEK RD
		(T755)
	0090/0000	LENGTH(AH 2123 BK 2414)
	0080/1479	014 "DIA CIRC METAL
		LEN=0033 INSTALLED UNKN

EXTRACT DATE: 12/28/2024 ROADWAY MANAGEMENT SYSTEM PAGE NUMBER: 383
PRINT DATE: 12/30/2024 SLD COUNTY/SR - ANNUAL PRINT COUNTY: BERKS

DIR: B TOTAL LEN: 14.788 MI. DIST: 05-1 SR: 1021
LEFT MUN: ROCKLAND T RIGHT MUN: ROCKLAND T

2 0 06199 0 00 0034+06 021877 FT
CLAY VALLEY RD
(T753) 0080/0000

0080/1289	014 "DIA CIRC CONCR LEN=0029 INSTALLED UNKN
0080/0890	024 "DIA CIRC METAL LEN=0009 INSTALLED UNKN
0080/0758	024 "DIA CIRC METAL LEN=0023 INSTALLED UNKN
021877 FT	
0080/0000	LENGTH(AH 2414 BK 3400) 024 "DIA CIRC METAL
0070/3185	LEN=0023 INSTALLED UNKN DAVIDS DR
0070/3124	(TWP)
0070/3078	024 "DIA CIRC METAL LEN=0032 INSTALLED UNKN

018477 FT

0070/1197	016 "DIA CIRC METAL LEN=0021 INSTALLED UNKN
0070/0557	016 "DIA CIRC METAL LEN=0026 INSTALLED UNKN
0070/0174	016 "DIA CIRC METAL LEN=0099 INSTALLED UNKN
0070/0005	016 "DIA CIRC METAL LEN=0032 INSTALLED UNKN
018477 FT	2 0 06199 0 00 0000+00 PRICETOWN RD (SR2026 SEG 0210/0684) MFC BEGIN = E
0070/0000	LENGTH(AH 3400 BK 3539)
0060/2835	018 "DIA CIRC METAL LEN=0030 INSTALLED UNKN
0060/2516	018"H 24"W **UNKNOWN** LEN=0040 INSTALLED UNKN
0060/1810	018 "DIA CIRC METAL LEN=0040 INSTALLED UNKN
0060/1348	018"H 18"W CON BOX CUL LEN=0040 INSTALLED UNKN

CONRAD RD
(T727)

0060/0480
014938 FT

014938 FT	2 0 06191 0 00 0149+54 KELLER RD
-----------	-------------------------------------

EXTRACT DATE: 12/28/2024 ROADWAY MANAGEMENT SYSTEM PAGE NUMBER: 382
PRINT DATE: 12/30/2024 SLD COUNTY/SR - ANNUAL PRINT COUNTY: BERKS

DIR: B TOTAL LEN: 14.788 MI. DIST: 05-1 SR: 1021
LEFT MUN: ROCKLAND T RIGHT MUN: ROCKLAND T

2 0 06191 0 00 0111+92 011190 FT
SHEEPHILL RD
(T616) 0050/0000

ORCHARD RD
(T593) 0030/2068

Station	Length	Material	Notes
0060/0000	036	"DIA CIRC METAL	(T727) LENGTH(AH 3539 BK 3748)
0050/3266	018	"DIA CIRC METAL	LEN=0035 INSTALLED UNKN
0050/2500	018	"DIA CIRC METAL	LEN=0030 INSTALLED UNKN
0050/1787	018	"H 36"W CON BOX CUL	LEN=0036 INSTALLED UNKN
0050/1383	018	"DIA CIRC METAL	LEN=0036 INSTALLED UNKN
0050/1262	018	"DIA CIRC METAL	LEN=0036 INSTALLED UNKN
0050/1249	018	"DIA CIRC METAL	LEN=0036 INSTALLED UNKN
0050/0632	018	"DIA CIRC METAL	LEN=0036 INSTALLED UNKN
0050/0414	018	"DIA CIRC METAL	LEN=0036 INSTALLED UNKN
0050/0051	018	"DIA CIRC METAL	LEN=0036 INSTALLED UNKN
011190 FT			
0050/0000	016	"DIA CIRC CONCR	LENGTH(AH 3748 BK 2343)
0040/1834	024	"H 00"W **UNKNOWN**	LEN=0040 INSTALLED UNKN
0040/1734	024	"H 00"W **UNKNOWN**	LEN=0040 INSTALLED UNKN
0040/1072	016	"DIA CIRC CONCR	LEN=0040 INSTALLED UNKN
0040/1014	016	"DIA CIRC CONCR	LEN=0040 INSTALLED UNKN
0040/0388	016	"DIA CIRC CONCR	LEN=0040 INSTALLED UNKN
008847 FT			
0040/0000	016	"DIA CIRC CONCR	LENGTH(AH 2343 BK 2826)
0030/2666	016	"DIA CIRC METAL	LEN=0030 INSTALLED UNKN
0030/1964	036	"DIA CIR PLASTIC	LEN=0060 INSTALLED UNKN
0030/1198	016	"DIA CIRC METAL	LEN=0035 INSTALLED UNKN

EXTRACT DATE: 12/28/2024 ROADWAY MANAGEMENT SYSTEM PAGE NUMBER: 381
PRINT DATE: 12/30/2024 SLD COUNTY/SR - ANNUAL PRINT COUNTY: BERKS

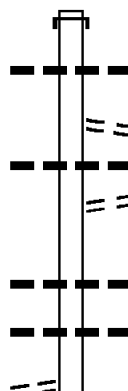
DIR: B TOTAL LEN: 14.788 MI. DIST: 05-1 SR: 1021
LEFT MUN: ROCKLAND T RIGHT MUN: ROCKLAND T

		006021 FT	0030/0498	016 "DIA CIRC METAL LEN=0035 INSTALLED UNKN
			0030/0202	016 "DIA CIRC METAL LEN=0030 INSTALLED UNKN
			006021 FT	2 0 06191 0 00 0060+27 NC FORGEDALE RD ROCKLAND OLEY T
			0030/0000	LENGTH(AH 2826 BK 2999)
WATER ST (T456)		0020/2853	0020/2403	018 "DIA CIRC METAL LEN=0045 INSTALLED UNKN
			0020/1833	018 "H 18 "W CON BOX CUL LEN=0040 INSTALLED UNKN
			0020/1798	BORTZ RD (T593)
			0020/1243	BOYER RD (T500)
			0020/1045	018 "DIA CIRC METAL LEN=0050 INSTALLED UNKN
			0020/0018	016 "DIA CIRC METAL LEN=0040 INSTALLED UNKN
2 0 06191 0 00 0029+80		003022 FT	003022 FT	
JEFFERSON ST (T503)		0020/0000	0020/0000	LENGTH(AH 2999 BK 3022)
			0010/2959	016 "DIA CIRC METAL LEN=0040 INSTALLED UNKN
			0010/2515	018 "DIA CIRC METAL LEN=0035 INSTALLED UNKN
WALKER RD (T669)		0010/2150	0010/2107	016 "DIA CIRC METAL LEN=0045 INSTALLED UNKN
			0010/0697	018 "DIA CIRC METAL LEN=0030 INSTALLED UNKN
		000000 FT	000000 FT	2 0 06191 0 00 0000+00 NC HOCH RD BERTOLET MILL RD (SR1026 SEG 0020/1426)
			INTER-BK	HOCH RD (T670)
BERTOLET MILL RD (SR1026 SEG 0020/1426)		0010/0000	0010/0000	MFC BEGIN = D LENGTH(AH 3022 BK 0000)

EXTRACT DATE: 12/28/2024 ROADWAY MANAGEMENT SYSTEM PAGE NUMBER: 380
PRINT DATE: 12/30/2024 SLD COUNTY/SR - ANNUAL PRINT COUNTY: BERKS

DIR: B TOTAL LEN: 1.800 MI. DIST: 05-1 SR: 1019
LEFT MUN: ALBANY TOWNSHIP T RIGHT MUN: ALBANY TOWNSHIP T

009502 FT



OLD PHILLY PK
(T805)

0030/0484

009502 FT AH-LEHIGH (39)
INTER-AHD KISTLER VALLEY RD
0030/3337 (SR4040 SEG 0010/0000)
018 "DIA CIR PLASTIC
0030/2920 LEN=0030 INSTALLED UNKN
RED CHURCH RD
0030/2523 (T806)
036 "DIA CIRC METAL
0030/2308 LEN=0030 INSTALLED UNKN
RED CHURCH RD
0030/2025 (T806)
018 "DIA CIR PLASTIC
0030/1205 LEN=0030 INSTALLED UNKN
018 "DIA CIRC METAL
0030/0807 LEN=0030 INSTALLED UNKN

EXTRACT DATE: 12/28/2024 ROADWAY MANAGEMENT SYSTEM PAGE NUMBER: 379
PRINT DATE: 12/30/2024 SLD COUNTY/SR - ANNUAL PRINT COUNTY: BERKS

DIR: B TOTAL LEN: 1.800 MI. DIST: 05-1 SR: 1019
LEFT MUN: ALBANY TOWNSHIP T RIGHT MUN: ALBANY TOWNSHIP T

2 0 06133 0 00 0066+35 006165 FT
OLD PHILLY PK
(T805) 0030/0000

CREEK RD
(SR1017 SEG 0010/0000) 0010/0660

KRUMSVILLE RD
(SR0737 SEG 0210/2382) 0010/0000

0030/0421	018 "DIA CIRC METAL LEN=0035 INSTALLED UNKN
0030/0104	018 "DIA CIRC METAL LEN=0060 INSTALLED UNKN
0030/0074	018 "DIA CIRC METAL LEN=0060 INSTALLED UNKN
006165 FT	
0030/0000	LENGTH(AH 3337 BK 3631) 024 "DIA CIRC METAL
0020/3400	LEN=0030 INSTALLED UNKN
0020/2180	012 "DIA CIRC METAL LEN=0020 INSTALLED UNKN
0020/1870	018 "DIA CIRC METAL LEN=0030 INSTALLED UNKN
0020/1330	012 "DIA CIRC METAL LEN=0030 INSTALLED UNKN
0020/1084	030 "DIA CIRC CONCR LEN=0035 INSTALLED UNKN
002534 FT	
0020/0000	2 0 06133 0 00 0025+32 LENGTH(AH 3631 BK 2534)
0010/1720	024 "DIA CIRC METAL LEN=0035 INSTALLED UNKN
0010/1300	018 "DIA CIRC METAL LEN=0030 INSTALLED UNKN
0010/0688	UNKNOWN AL (TWP)
0010/0575	005 "DIA CAST IRON LEN=0030 INSTALLED UNKN
0010/0276	SECOND ST (TWP)
0010/0094	018 "DIA CIRC METAL LEN=0035 INSTALLED UNKN
0010/0058	018 "DIA CIRC METAL LEN=0035 INSTALLED UNKN
000000 FT	2 0 06133 0 00 0000+00 NC KI STLER VALLEY RD INTER-BK KRUMSVILLE RD (SR0737 SEG 0210/2382) MFC BEGIN = D
0010/0000	LENGTH(AH 2534 BK 0000)

EXTRACT DATE: 12/28/2024 ROADWAY MANAGEMENT SYSTEM PAGE NUMBER: 378
PRINT DATE: 12/30/2024 SLD COUNTY/SR - ANNUAL PRINT COUNTY: BERKS

DIR: B TOTAL LEN: 6.032 MI. DIST: 05-1 SR: 1018
LEFT MUN: ALBANY TOWNSHIP T RIGHT MUN: ALBANY TOWNSHIP T

031846 FT

031846 FT AH-LEHIGH (39)
INTER-AHD RHOADES RD
0110/3574 (SR4033 SEG 0010/0000)
NC RH RHOADES RD

STAGECOACH RD
(T798)
RHOADES RD
0110/3115 (T826)
018 " DIA CIRC METAL
0110/3000 LEN=0040 INSTALLED UNKN

018 " DIA CIRC METAL
LEN=0035 INSTALLED UNKN
018 " DIA CIRC METAL
0110/1152 LEN=0035 INSTALLED UNKN
018 " DIA CIRC METAL
0110/0726 LEN=0035 INSTALLED UNKN
036 " DIA CIRC METAL
0110/0432 LEN=0050 INSTALLED UNKN
018 " DIA CIRC METAL
0110/0071 LEN=0030 INSTALLED UNKN
028272 FT 2 0 06132 0 00 0259+39
5 0110/0000 LENGTH(AH 3577 BK 2829)
024 " DIA CIRC METAL
0100/2600 LEN=0099 INSTALLED UNKN
015 " DIA CIR PLASTIC
0100/2381 LEN=0035 INSTALLED UNKN

028272 FT

030 " DIA CIRC METAL
0100/1100 LEN=0030 INSTALLED UNKN
018 " DIA CIRC METAL
0100/1095 LEN=0035 INSTALLED UNKN
018 " DIA CIR PLASTIC
0100/0760 LEN=0030 INSTALLED UNKN

EXTRACT DATE: 12/28/2024 ROADWAY MANAGEMENT SYSTEM PAGE NUMBER: 377
PRINT DATE: 12/30/2024 SLD COUNTY/SR - ANNUAL PRINT COUNTY: BERKS

DIR: B TOTAL LEN: 6.032 MI. DIST: 05-1 SR: 1018
LEFT MUN: ALBANY TOWNSHIP T RIGHT MUN: ALBANY TOWNSHIP T

2 0 06132 0 00 0228+70 025443 FT
TRI-TOWNSHIP RD
(T629) 0100/0000

KUNKELS MILL RD
(T823) 0090/0283
021504 FT

TURKEY RD
(T819) 0080/1399

019134 FT

0100/0100 048 "DIA CIRC METAL
025443 FT LEN=0050 INSTALLED 2001

5 0100/0000 LENGTH(AH 2829 BK 3939)

0090/3250 018 "DIA CIR PLASTIC
LEN=0040 INSTALLED 1996
0090/2950 018 "DIA CIRC METAL
LEN=0099 INSTALLED 2001
0090/2477 018 "DIA CIR PLASTIC
LEN=0012 INSTALLED UNKN
0090/2050 018 "DIA CIR PLASTIC
LEN=0030 INSTALLED UNKN
NC ST AGECOACH RD
DOTTERER RD

0090/1837 (T824)
018 "DIA CIRC METAL
0090/1737 LEN=0035 INSTALLED UNKN
018 "DIA CIR PLASTIC
0090/1397 LEN=0030 INSTALLED UNKN
018 "DIA CIR PLASTIC
0090/0875 LEN=0035 INSTALLED UNKN
NC DO TTERER RD

0090/0023 BMS EN 06/1018/0090/0000
021504 FT 2 0 06132 0 00 0191+71
STONY CREEK

5 0090/0000 BMSBG 06/1018/0090/0000
LENGTH(AH 3939 BK 2370)
036 "DIA CIRC METAL
0080/2194 LEN=0050 INSTALLED UNKN
018 "DIA CIRC METAL
0080/1696 LEN=0035 INSTALLED UNKN
018 "DIA CIRC METAL
0080/1504 LEN=0030 INSTALLED UNKN

0080/1042 018 "DIA CIRC METAL
LEN=0030 INSTALLED UNKN

0080/0248 024 "DIA CIRC METAL
LEN=0030 INSTALLED UNKN
036 "DIA CIRC METAL
0080/0065 LEN=0050 INSTALLED UNKN
019134 FT 2 0 06132 0 00 0165+94
KRUMSVILLE RD
(SR0737 SEG 0150/1851)

NC KU KUNKELS MILL RD
INTER-BK KRUMSVILLE RD

DIR: B TOTAL LEN: 6.032 MI. DIST: 05-1 SR: 1018
LEFT MUN: ALBANY TOWNSHIP T RIGHT MUN: ALBANY TOWNSHIP T

KRUMSVILLE RD
(SR0737 SEG 0160/0000) 0070/2535

019134 FT

016581 FT

014227 FT

		(SR0737 SEG 0150/1851)
0080/0000	LTH AH 002370	BK 000073
019134 FT		
7074/0000	LTH AH 000073	BK 002553
INTER-AHD	KRUMSVILLE RD	
0070/2535	(SR0737 SEG 0160/0000)	
	018 "DIA	CIRC METAL
0070/2140	LEN=0030	INSTALLED UNKN
	024 "DIA	CIRC METAL
0070/1740	LEN=0036	INSTALLED 2001
	018 "DIA	CIRC METAL
0070/0947	LEN=0030	INSTALLED UNKN
	018 "DIA	CIRC METAL
0070/0656	LEN=0035	INSTALLED UNKN
	028 "DIA	CIRC METAL
0070/0236	LEN=0030	INSTALLED UNKN
	018 "DIA	CIRC METAL
0070/0082	LEN=0030	INSTALLED UNKN
016581 FT	2 0 06132	0 00 0139+88
0070/0000	LENGTH(AH 2553	BK 2354)
	018 "DIA	CIRC METAL
0060/2327	LEN=0030	INSTALLED UNKN
	018 "DIA	CIRC METAL
0060/2080	LEN=0030	INSTALLED UNKN
	024 "DIA	CIRC METAL
0060/1734	LEN=0035	INSTALLED UNKN
	018 "DIA	CIRC METAL
0060/1478	LEN=0035	INSTALLED UNKN
	018 "DIA	CIRC METAL
0060/1258	LEN=0035	INSTALLED UNKN
	018 "DIA	CIRC METAL
0060/0925	LEN=0036	INSTALLED 2001
	018 "DIA	CIRC METAL
0060/0788	LEN=0033	INSTALLED UNKN
014227 FT	2 0 06132	0 00 0116+72
	NURSERY RD	
	(T787)	
0060/0000	LENGTH(AH 2354	BK 2610)
0050/2494	BMSSEN 06/1018/0050/2454	
	0 0 00000	0 00 0000+00
	STONY RUN	
0050/2454	BMSBG 06/1018/0050/2454	
	036 "DIA	CIRC METAL
0050/1852	LEN=0040	INSTALLED UNKN
	018 "DIA	CIRC METAL
0050/1666	LEN=0035	INSTALLED UNKN
	012 "DIA	CIRC METAL

EXTRACT DATE: 12/28/2024 ROADWAY MANAGEMENT SYSTEM PAGE NUMBER: 375
PRINT DATE: 12/30/2024 SLD COUNTY/SR - ANNUAL PRINT COUNTY: BERKS

DIR: B TOTAL LEN: 6.032 MI. DIST: 05-1 SR: 1018
LEFT MUN: ALBANY TOWNSHIP T RIGHT MUN: ALBANY TOWNSHIP T

		0050/1330	LEN=0036	INSTALLED	2001
		0050/0527	024 "DIA	CIRC METAL	
			LEN=0032	INSTALLED	UNKN
		0050/0262	024 "DIA	CIRC METAL	
			LEN=0060	INSTALLED	UNKN
		0050/0177	015 "DIA	CIRC METAL	
011617 FT			LEN=0050	INSTALLED	UNKN
		011617 FT	2 0 06132	0 00 0090+12	
		0050/0000	LENGTH(AH	2610 BK 2529)	
			018 "DIA	CIRC METAL	
		0040/2023	LEN=0035	INSTALLED	UNKN
		0040/1500	018 "DIA	CIRC METAL	
			LEN=0099	INSTALLED	2001
		0040/1338	018 "DIA	CIRC METAL	
			LEN=0035	INSTALLED	UNKN
		0040/0723	036 "DIA	CIRC METAL	
DIETRICH RD			LEN=0041	INSTALLED	UNKN
(T804)	0040/0711				
		0040/0547	036 "DIA	CIRC METAL	
			LEN=0050	INSTALLED	UNKN
		0040/0016	018 "DIA	CIRC CONCR	
009088 FT			LEN=0036	INSTALLED	UNKN
		009088 FT	2 0 06132	0 00 0065+20	
			DONAT RD		
		0040/0000	(SR1015 SEG 0120/3637)		
			LENGTH(AH	2529 BK 3493)	
		0030/2886	018 "DIA	CIRC METAL	
			LEN=0035	INSTALLED	UNKN
		0030/2677	018 "DIA	CIRC METAL	
			LEN=0030	INSTALLED	UNKN
REINHARTS RD	0030/2083				
(T818)		0030/1942	BMS EN 06/1018/0030/1907		
			2 0 06132	0 00 0030+05	
		0030/1926	TRIBUTARY TO STONY RUN		
		0030/1923	BMSBG 06/1018/0030/1907		
			BMS EN 06/1018/0030/1907		
			2 0 06132	0 00 0030+05	
		0030/1907	TRIBUTARY TO STONY RUN		
			BMSBG 06/1018/0030/1907		
		0030/1064	018 "DIA	CIRC METAL	
			LEN=0035	INSTALLED	UNKN
		0030/0826	018 "DIA	CIRC METAL	
			LEN=0030	INSTALLED	UNKN
			018 "DIA	CIRC METAL	

EXTRACT DATE: 12/28/2024 ROADWAY MANAGEMENT SYSTEM PAGE NUMBER: 374
PRINT DATE: 12/30/2024 SLD COUNTY/SR - ANNUAL PRINT COUNTY: BERKS

DIR: B TOTAL LEN: 6.032 MI. DIST: 05-1 SR: 1018
LEFT MUN: ALBANY TOWNSHIP T RIGHT MUN: ALBANY TOWNSHIP T

	0030/0645	LEN=0035	INSTALLED	UNKN
	018 "DIA	CIRC	METAL	
005595 FT	0030/0410	LEN=0035	INSTALLED	UNKN
	005595 FT	2 0 06132	0 00	0030+05
	0030/0000	LENGTH(AH	3493	BK 2989)
	018 "DIA	CIRC	METAL	
	0020/2989	LEN=0035	INSTALLED	UNKN
	018 "DIA	CIRC	METAL	
	0020/2737	LEN=0035	INSTALLED	UNKN
	018 "DIA	CIRC	METAL	
	0020/2550	LEN=0035	INSTALLED	2001
	018 "DIA	CIRC	METAL	
	0020/2461	LEN=0035	INSTALLED	UNKN
KEMPTON RD (T811)	0020/1852	==		
	0020/1214	018 "DIA	CIRC	METAL
		LEN=0030	INSTALLED	UNKN
	0020/0745	015 "DIA	CIRC	METAL
		LEN=0035	INSTALLED	UNKN
	0020/0454	015 "DIA	CIRC	METAL
002606 FT	002606 FT	LEN=0035	INSTALLED	UNKN
		2 0 06132	0 00	0000+00
		KIRK RD		
		(T840)		
	0020/0000	LENGTH(AH	2989	BK 2606)
		036 "DIA	CIRC	METAL
	0010/2539	LEN=0070	INSTALLED	UNKN
		018 "DIA	CIRC	METAL
	0010/2032	LEN=0035	INSTALLED	UNKN
		018 "DIA	CIRC	METAL
	0010/1607	LEN=0030	INSTALLED	UNKN
		036 "DIA	CIRC	METAL
	0010/1492	LEN=0035	INSTALLED	UNKN
		018 "DIA	CIRC	METAL
	0010/1317	LEN=0030	INSTALLED	UNKN
	0010/0640	BMS EN 06/1018/0010/0559		
		2 0 06132	1 00	0005+61
		MAIDEN CK.		
000000 FT	0010/0559	BMS BG 06/1018/0010/0559		
	000000 FT	2 0 06132	1 00	0000+00
		NC ST		
		ONY RUN VALLEY RD		
		ONTELAUNEE TR		
		(SR0143	SEG	0210/0000)
	INTER-BK	HAWK MTN RD		
		(T910)		
		MFC BEGIN = E		
	0010/0000	LENGTH(AH	2606	BK 0000)

EXTRACT DATE: 12/28/2024 ROADWAY MANAGEMENT SYSTEM PAGE NUMBER: 373
PRINT DATE: 12/30/2024 SLD COUNTY/SR - ANNUAL PRINT COUNTY: BERKS

DIR: B TOTAL LEN: .696 MI. DIST: 05-1 SR: 1017
LEFT MUN: ALBANY TOWNSHIP T RIGHT MUN: ALBANY TOWNSHIP T

003675 FT

003675 FT
INTER-AHD OLD PHILLY PIKE
(T805)
ONTELAUNEE TR
(SR0143 SEG 0220/1995)
0010/3675 BMSSEN 06/1017/0010/3534
0010/3615 0 0 00000 0 00 0000+00
ONTELAUNEE
0010/3534 BMSBG 06/1017/0010/3534
OLD PHILLY PIKE
(T805)
NC OLD PHILLY PIKE
018 "DIA CIRC CONCR
0010/3185 LEN=0040 INSTALLED UNKN

018 "DIA CIRC METAL
LEN=0040 INSTALLED UNKN
018 "DIA CIRC METAL
0010/1652 LEN=0040 INSTALLED UNKN
018 "DIA CIRC METAL
0010/1408 LEN=0040 INSTALLED UNKN
018 "DIA CIRC METAL
0010/1333 LEN=0040 INSTALLED UNKN
018 "DIA CIRC METAL
LEN=0040 INSTALLED UNKN
0010/0660 (AAR 858526X) #TRKS 01
0010/0322 030 "DIA CIRC METAL
LEN=0045 INSTALLED UNKN
COMMUNITY CENTER DR
(TWP)
0010/0141 BMSSEN 06/1017/0010/0121
0010/0140 2 0 06172 0 00 0000+81
KISTLER CREEK
0010/0075 BMSBG 06/1017/0010/0121
000000 FT 2 0 06172 0 00 0000+00
NC CR
KISTLER VALLEY RD
(SR1019 SEG 0010/0660)
MFC BEGIN = E
0010/0000 LENGTH(AH 3675 BK 0000)

000000 FT

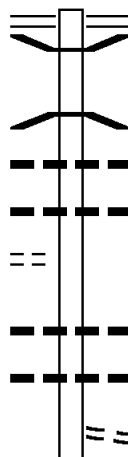
EXTRACT DATE: 12/28/2024 ROADWAY MANAGEMENT SYSTEM PAGE NUMBER: 372
PRINT DATE: 12/30/2024 SLD COUNTY/SR - ANNUAL PRINT COUNTY: BERKS

DIR: B TOTAL LEN: 1.108 MI. DIST: 05-1 SR: 1015
LEFT MUN: ALBANY TOWNSHIP T RIGHT MUN: ALBANY TOWNSHIP T

GUINEA RD
(T791)

005852 FT

0120/2365



005852 FT STONEY RUN VALLEY RD
0120/3637 (SR1018 SEG 0040/0000)
0120/3230 BMSBG 06/1015/0120/3191
0 0 00000 0 00 0000+00
STONEY RUN
0120/3191 BMSBG 06/1015/0120/3191
018 " DIA CIRC METAL
0120/2819 LEN=0033 INSTALLED UNKN
036 " DIA CIRC METAL
0120/2761 LEN=0045 INSTALLED UNKN

0120/1649 018 " DIA CIRC METAL
LEN=0030 INSTALLED UNKN
0120/1464 018 " DIA CIRC METAL
LEN=0030 INSTALLED UNKN
WOODS RD
0120/1067 (T791)
028 " DIA CAST IRON

EXTRACT DATE: 12/28/2024 ROADWAY MANAGEMENT SYSTEM PAGE NUMBER: 371
PRINT DATE: 12/30/2024 SLD COUNTY/SR - ANNUAL PRINT COUNTY: BERKS

DIR: B TOTAL LEN: 1.108 MI. DIST: 05-1 SR: 1015
LEFT MUN: ALBANY TOWNSHIP T RIGHT MUN: ALBANY TOWNSHIP T

	0120/1049	LEN=0055	INSTALLED UNKN
	0120/0686	018 "DIA CIRC METAL	
002215 FT	002215 FT	LEN=0030	INSTALLED UNKN
		2 0 06196 0 00 0109+64	
		NURSERY RD	
		(T787)	
	0120/0000	LENGTH(AH 3637 BK 1640)	
	0114/1290	018 "DIA CIR PLASTIC	
		LEN=0030	INSTALLED UNKN
000575 FT	000575 FT	2 0 06196 0 00 0088+49	
	INTER-BK	DONAT RD	
		(TBC)	
000575 FT	0114/0000	LENGTH(AH 1640 BK 1002)	
000575 FT	000575 FT	7110/0000	LENGTH(AH 1002 BK 2849)
000575 FT	000575 FT	7100/0000	LENGTH(AH 2849 BK 2888)
000575 FT	000575 FT	7090/0000	LENGTH(AH 2888 BK 1918)
000575 FT	000575 FT	7084/0000	LENGTH(AH 1918 BK 0575)
	INTER-AHD	DONAT RD	
		(TWP)	
	0080/0575	GREENWICH T	
	0080/0502	BMSBN 06/1015/0080/0259	
		2 0 06044 0 00 0168+39	
		1-78 EB	
	0080/0259	BMSBG 06/1015/0080/0259	
	0080/0233	MFC BEGIN = E	
000000 FT	000000 FT	2 0 06196 0 00 0000+00	
	NC DO	DONAT RD	
		OLD ROUTE 22	
		(SR4028 SEG 0274/0000)	
000000 FT	0080/0000	LENGTH(AH 0575 BK 1694)	
000000 FT	000000 FT	7060/0000	LENGTH(AH 1694 BK 2973)
000000 FT	000000 FT	7050/0000	LENGTH(AH 2973 BK 3066)
000000 FT	000000 FT	7040/0000	LENGTH(AH 3066 BK 2487)
000000 FT	000000 FT	7030/0000	LENGTH(AH 2487 BK 2501)
000000 FT	000000 FT	7020/0000	LENGTH(AH 2501 BK 2589)
000000 FT	000000 FT	7010/0000	LENGTH(AH 2589 BK 0000)

EXTRACT DATE: 12/28/2024 ROADWAY MANAGEMENT SYSTEM PAGE NUMBER: 370
PRINT DATE: 12/30/2024 SLD COUNTY/SR - ANNUAL PRINT COUNTY: BERKS

DIR: B TOTAL LEN: .161 MI. DIST: 05-1 SR: 1014
LEFT MUN: RICHMOND T RIGHT MUN: RICHMOND T

000851 FT
000851 FT
000851 FT

000000 FT

CRYSTAL CAVE RD
(SR1006 SEG 0220/1314) 0010/0000

000851 FT
7030/0000 LENGTH(AH 2382 BK 1805)
000851 FT
7020/0000 LENGTH(AH 1805 BK 2368)
000851 FT
7014/0000 LENGTH(AH 2368 BK 0851)
INTER-AHD KUTZTOWN RD
0010/0851 (BORO)
016 "DIA CIRC CONCR
0010/0531 LEN=0095 INSTALLED UNKN
015 "DIA CIRC CONCR
0010/0043 LEN=0050 INSTALLED UNKN
000000 FT 1 0 00157 4 00 0000+00
NC KU TZTOWN RD
INTER-BK KUTZTOWN RD
(SR1006 SEG 0220/1314)
MFC BEGIN = D
0010/0000 LENGTH(AH 0851 BK 0000)

EXTRACT DATE: 12/28/2024 ROADWAY MANAGEMENT SYSTEM PAGE NUMBER: 369
PRINT DATE: 12/30/2024 SLD COUNTY/SR - ANNUAL PRINT COUNTY: BERKS

DIR: B TOTAL LEN: 1.081 MI. DIST: 05-1 SR: 1013
LEFT MUN: MAXATAWNY T RIGHT MUN: MAXATAWNY T

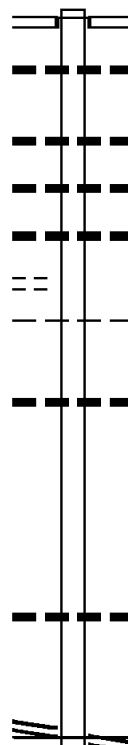
ROJA LN
(TWP)

005708 FT

0020/1728

001830 FT

2 0 06159 0 00 0000+00 000000 FT
LYONS RD
(SR1021 SEG 0110/2138) 0010/0000



005708 FT
INTER-AHD BOWER RD
(T947)
FLEETWOOD RD
0020/3878 (SR1010 SEG 0210/2060)
015 "DIA CAST IRON
0020/3639 LEN=0045 INSTALLED UNKN
018 "DIA CIRC METAL
0020/2861 LEN=0040 INSTALLED UNKN
018 "DIA CIRC METAL
0020/2621 LEN=0040 INSTALLED UNKN
018 "DIA CAST IRON
0020/2065 LEN=0040 INSTALLED UNKN
MAXATAWNY
0020/1277 ROCKLAND T
024 "DIA CIRC METAL
0020/0636 LEN=0035 INSTALLED UNKN
001830 FT 2 0 06159 0 00 0028+41
5 0020/0000 LENGTH(AH 3878 BK 1830)
015 "DIA CIRC CONCR
0010/0049 LEN=0035 INSTALLED UNKN
NC BOWERS RD
LYONS RD
000000 FT (SR1021 SEG 0110/2138)
MFC BEGIN = D
5 0010/0000 LENGTH(AH 1830 BK 0000)

EXTRACT DATE: 12/28/2024 ROADWAY MANAGEMENT SYSTEM PAGE NUMBER: 368
PRINT DATE: 12/30/2024 SLD COUNTY/SR - ANNUAL PRINT COUNTY: BERKS
DIR: B TOTAL LEN: 3.126 MI. DIST: 05-1 SR: 1012
LEFT MUN: RICHMOND T RIGHT MUN: RICHMOND T

CRYSTAL CAVE RD

016495 FT

016495 FT CRYSTAL RIDGE RD

EXTRACT DATE: 12/28/2024 ROADWAY MANAGEMENT SYSTEM PAGE NUMBER: 367
PRINT DATE: 12/30/2024 SLD COUNTY/SR - ANNUAL PRINT COUNTY: BERKS

DIR: B TOTAL LEN: 3.126 MI. DIST: 05-1 SR: 1012
LEFT MUN: RICHMOND T RIGHT MUN: RICHMOND T

(SR1006 SEG 0180/1373) 0060/3095

013400 FT

010077 FT

008162 FT

0060/3095 (SR1006 SEG 0180/1373)
018 "DIA CIRC METAL
0060/2733 LEN=0040 INSTALLED UNKN
018 "DIA CIRC CONCR
0060/2161 LEN=0075 INSTALLED UNKN

0060/1122 024 "DIA CIRC METAL
LEN=0030 INSTALLED UNKN

0060/0459 018 "DIA CIRC METAL
LEN=0030 INSTALLED UNKN
018 "DIA CIRC METAL
0060/0037 LEN=0030 INSTALLED UNKN
013400 FT 2 0 06169 0 00 0134+67
S 0060/0000 LENGTH(AH 3104 BK 3323)

0050/2685 018 "DIA CIRC METAL
LEN=0030 INSTALLED UNKN

0050/1774 036"H 00"W MULT METAL
LEN=0045 INSTALLED UNKN
018 "DIA CIRC METAL
0050/1652 LEN=0035 INSTALLED UNKN

0050/0045 036"H 00"W MULT METAL
LEN=0045 INSTALLED UNKN
010077 FT 2 0 06169 0 00 0101+17
ADAM RD
(T600)
S 0050/0000 LENGTH(AH 3323 BK 1915)
036"H 00"W MULT METAL
0040/1515 LEN=0043 INSTALLED UNKN
018 "DIA CIRC METAL
0040/1010 LEN=0035 INSTALLED UNKN
018 "DIA CIRC METAL
0040/0700 LEN=0041 INSTALLED UNKN
018 "DIA CIRC METAL
0040/0390 LEN=0040 INSTALLED UNKN
018 "DIA CIRC METAL
0040/0195 LEN=0039 INSTALLED UNKN
008162 FT 2 0 06169 0 00 0081+87
VALLEY RD
(T768)
S 0040/0000 LENGTH(AH 1915 BK 3222)
018 "DIA CIRC METAL

EXTRACT DATE: 12/28/2024 ROADWAY MANAGEMENT SYSTEM PAGE NUMBER: 366
PRINT DATE: 12/30/2024 SLD COUNTY/SR - ANNUAL PRINT COUNTY: BERKS

DIR: B TOTAL LEN: 3.126 MI. DIST: 05-1 SR: 1012
LEFT MUN: RICHMOND T RIGHT MUN: RICHMOND T

SAUCONY RD
(T929)

0030/1302

0030/3060 LEN=0030 INSTALLED UNKN
016 "DIA CIRC METAL
0030/2490 LEN=0035 INSTALLED UNKN
018 "DIA CIRC METAL
0030/1770 LEN=0040 INSTALLED UNKN

004940 FT

0030/1126 LEN=0050 INSTALLED UNKN
018 "DIA CIRC METAL
0030/0920 LEN=0040 INSTALLED UNKN
018 "DIA CIRC METAL
0030/0370 LEN=0031 INSTALLED UNKN
004940 FT 2 0 06169 0 00 0049+82
0030/0000 LENGTH(AH 3222 BK 2559)
018 "DIA CIRC METAL
0020/2192 LEN=0038 INSTALLED UNKN

GARMAN RD
(T762)

0020/2070

0020/1387 018 "DIA CIRC METAL
LEN=0048 INSTALLED UNKN
0020/0854 018 "DIA CIRC METAL
LEN=0032 INSTALLED UNKN
0020/0345 018 "DIA CIR PLASTIC
LEN=0030 INSTALLED UNKN
0020/0143 018 "DIA CIRC METAL
LEN=0029 INSTALLED UNKN
002381 FT 2 0 06169 0 00 0023+96
0020/0000 LENGTH(AH 2559 BK 2381)
018 "DIA CIRC METAL
0010/2108 LEN=0030 INSTALLED UNKN
018 "DIA CIRC METAL
0010/1925 LEN=0033 INSTALLED UNKN
018 "DIA CIRC METAL
0010/1431 LEN=0043 INSTALLED UNKN
018 "DIA CIR PLASTIC
0010/0955 LEN=0041 INSTALLED UNKN
018 "DIA CIRC METAL
0010/0650 LEN=0031 INSTALLED UNKN

002381 FT

000000 FT

000000 FT 2 0 06169 0 00 0000+00
NC CR CRYSTAL CAVE RD
CRYSTAL RIDGE RD
INTER-BK (SR1006 SEG 0140/0766)
CRYSTAL CAVE RD
(SR1006 SEG 0140/0766)
MFC BEGIN = E
0010/0000 LENGTH(AH 2381 BK 0000)

EXTRACT DATE: 12/28/2024 ROADWAY MANAGEMENT SYSTEM PAGE NUMBER: 365
PRINT DATE: 12/30/2024 SLD COUNTY/SR - ANNUAL PRINT COUNTY: BERKS

DIR: B TOTAL LEN: 5.865 MI. DIST: 05-1 SR: 1011
LEFT MUN: MAIDEN CREEK T RIGHT MUN: MAIDEN CREEK T

PRIVATE DR
(PRDR)

030965 FT
0120/3142

POI

030965 FT
0120/3142

(APRA) HEIDELBERG CEMEN
018 " DIA CIRC METAL
LEN=0033 INSTALLED UNKN
024 " DIA CIRC METAL
LEN=0033 INSTALLED UNKN

2 0 06122 0 00 0297+43 027823 FT
MAIDENCREEK RD
(SR1005 SEG 0050/0000)
EVANSVILLE RD
(T759)

0120/0000
027823 FT

W

N

027823 FT
NC EV

INTER-BK EVANSVILLE RD
MAIDENCREEK RD
(SR1005 SEG 0050/0000)
MFC BEGIN = E
LTH AH 003142 BK 000100
027823 FT
7114/0000 LTH AH 000100 BK 000536
INTER-AHD MAIDENCREEK RD
(SR1005 SEG 0050/1915)
MAIDENCREEK RD
(SR1005 SEG 0050/1915)
FOR SR 1005 AND 1011
0110/0526 (CONN)
0110/0388 018 " DIA CIRC METAL
LEN=0041 INSTALLED UNKN
0110/0357 2 0 06122 0 00 0271+00
027287 FT GOLF LN
(TWP)
0110/0000 LENGTH(AH 0536 BK 2327)

027287 FT

024960 FT

024960 FT 2 0 06122 0 00 0250+16
0100/0000 LENGTH(AH 2327 BK 2331)
024 " DIA CIRC METAL
0090/2110 LEN=0033 INSTALLED UNKN

EXTRACT DATE: 12/28/2024 ROADWAY MANAGEMENT SYSTEM PAGE NUMBER: 364
PRINT DATE: 12/30/2024 SLD COUNTY/SR - ANNUAL PRINT COUNTY: BERKS

DIR: B TOTAL LEN: 5.865 MI. DIST: 05-1 SR: 1011
LEFT MUN: MAIDEN CREEK T RIGHT MUN: MAIDEN CREEK T

022629 FT

0090/0773

018 "DIA CIRC METAL
LEN=0030 INSTALLED UNKN
018 "DIA CIRC METAL
LEN=0042 INSTALLED UNKN

022629 FT

2 0 06122 0 00 0226+85
ALLEN TOWN PK
(SR0222 SEG 0460/0000)
LENGTH(AH 2331 BK 3069)
015 "DIA CIRC CONCR
LEN=0037 INSTALLED UNKN

5

0090/0000

0080/3033

019560 FT

0080/0018

019560 FT

BMSBN 06/1011/0080/0000
2 0 06122 0 00 0196+08
TRIB. WILLOW
BMSBG 06/1011/0080/0000
LENGTH(AH 3069 BK 2282)

5

0080/0000

2 0 06122 0 00 0173+22 017278 FT
HOCH RD
(T753) 0070/0000

017278 FT

5

0070/0000

LENGTH(AH 2282 BK 3800)

0060/1820

018 "DIA CIRC METAL
LEN=0030 INSTALLED UNKN

0060/0851

0060/0842

MAIDEN CREEK
RICHMOND T
BMSBN 06/1011/0060/0806
0 0 00000 0 00 0000+00
WILLOW CR
BMSBG 06/1011/0060/0806

0060/0806

TIMOTHY DR

DIST: 05-1 SR: 1011
RIGHT MUN: RICHMOND T

EXTRACT DATE: 12/28/2024 ROADWAY MANAGEMENT SYSTEM PAGE NUMBER: 362
PRINT DATE: 12/30/2024 SLD COUNTY/SR - ANNUAL PRINT COUNTY: BERKS

DIR: B TOTAL LEN: 5.865 MI. DIST: 05-1 SR: 1011
LEFT MUN: RUSCOMBMANOR T RIGHT MUN: RUSCOMBMANOR T

NOLL LN
(PRDR)

005000 FT

0020/2135

002486 FT

SANDHILL RD
(T566)

0010/2010

LC FOR HARTZ RD
(CONN)
HARTZ RD
(T543)

0010/1379

0010/1300

SANDMAN CT
(T933)

0010/0601

000000 FT

0030/0841	024 "DIA CIRC METAL LEN=0042 INSTALLED UNKN
005000 FT	2 0 06122 0 00 0049+04
0030/0000	LENGTH(AH 2681 BK 2514)
0020/2342	024 "DIA CIRC METAL LEN=0050 INSTALLED UNKN
0020/1832	018 "DIA CIR PLASTIC LEN=0042 INSTALLED UNKN
0020/1338	018 "DIA CIRC METAL LEN=0040 INSTALLED UNKN
0020/1018	018 "DIA CIRC METAL LEN=0040 INSTALLED UNKN
0020/0591	018 "DIA CIRC METAL LEN=0040 INSTALLED UNKN
002486 FT	2 0 06122 0 00 0025+52
0020/0000	HARDY LN (PRDR) LENGTH(AH 2514 BK 2486)
0010/2209	018 "DIA CIR PLASTIC LEN=0048 INSTALLED UNKN
0010/0291	SEYLER RD (T544)
0010/0127	024 "DIA CIRC METAL LEN=0042 INSTALLED UNKN
000000 FT	2 0 06122 0 00 0000+00
NC WA	LNUTTOWN RD
PRICETOWN RD	(SR0012 SEG 0190/0000)
INTER-BK	WALNUTTOWN RD (T570)
0010/0000	MFC BEGIN = D LENGTH(AH 2486 BK 0000)

EXTRACT DATE: 12/28/2024 ROADWAY MANAGEMENT SYSTEM PAGE NUMBER: 361
PRINT DATE: 12/30/2024 SLD COUNTY/SR - ANNUAL PRINT COUNTY: BERKS

DIR: B TOTAL LEN: 23.875 MI. DIST: 05-1 SR: 1010
LEFT MUN: HEREFORD T RIGHT MUN: HEREFORD T

126058 FT

126058 FT

INTER-AHD UNKNOWN RD
0480/2106 (TWP)
HOCH RD
0480/2048 (T938)

0480/1200 012 "DIA CIRC METAL
LEN=0030 INSTALLED UNKN
0480/0962 024 "DIA CIRC METAL
LEN=0030 INSTALLED UNKN

123952 FT

0480/0105 012 "DIA CIRC METAL
LEN=0030 INSTALLED UNKN
123952 FT 2 0 06015 0 00 0023+16
5 0480/0000 LENGTH(AH 2106 BK 2310)

0470/1148 018 "DIA CIRC METAL
LEN=0038 INSTALLED UNKN
0470/0694 033"H 45"W METAL ARCH
LEN=0035 INSTALLED 2006
036"H 00"W **UNKNOWN**
0470/0390 LEN=0099 INSTALLED UNKN
121642 FT 2 0 06015 0 00 0000+00

121642 FT

SR 0029 SH
(SR0029 SEG 0030/0000)

NC SH UHLER RD
INTER-BK SR 0029 SH
(SR0029 SEG 0030/0000)

MFC BEGIN = E
5 0470/0000 LTH AH 002310 BK 000100
121642 FT

121642 FT

7464/0000 LTH AH 000100 BK 003177
INTER-AHD GRAVEL PK
(SR0029 SEG 0040/0000)

EXTRACT DATE: 12/28/2024 ROADWAY MANAGEMENT SYSTEM PAGE NUMBER: 360
PRINT DATE: 12/30/2024 SLD COUNTY/SR - ANNUAL PRINT COUNTY: BERKS

DIR: B TOTAL LEN: 23.875 MI. DIST: 05-1 SR: 1010
LEFT MUN: HEREFORD T RIGHT MUN: HEREFORD T

CHESTNUT ST
(SR0029 SEG 0040/0000) 0460/3177

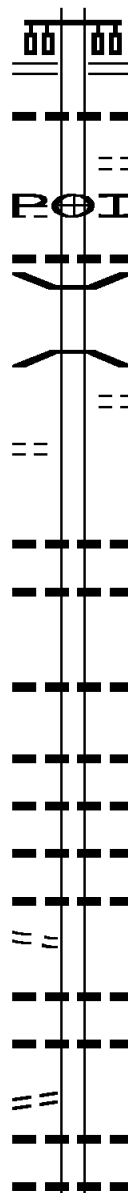
STAR RD
(T943) 0460/2845

CONSTITUTION DR
(TWP) 0460/1391

118465 FT

STEIN RD
(T891) 0450/1526

LOG HOUSE RD
(T924) 0450/0531



CHESTNUT ST
(SR0100 SEG 0180/2617)
0460/3177 012 "DIA CIRC CONCR
LEN=0099 INSTALLED UNKN
STAR RD
(T943)
0460/2868
0460/2845 (APRA) WOOD NATURALLY
018 "DIA CIRC CONCR
LEN=0005 INSTALLED UNKN
0460/2816 BMS EN 06/1010/0460/2326
0460/2384 2 0 06119 0 01 0738+71
PERKIOMEN CK
0460/2326 BMSBG 06/1010/0460/2326
SAYBROOK DR
0460/1757 (TWP)
016 "DIA CIRC METAL
LEN=0099 INSTALLED UNKN
016 "DIA CIRC METAL
LEN=0040 INSTALLED UNKN
118465 FT 2 0 06119 0 01 0716+08
0460/0000 LENGTH(AH 3177 BK 3488)
015 "DIA CIRC METAL
LEN=0038 INSTALLED UNKN
0450/3435
016 "DIA CIRC METAL
LEN=0036 INSTALLED UNKN
012 "DIA CIRC METAL
LEN=0036 INSTALLED UNKN
012 "DIA CIRC METAL
LEN=0030 INSTALLED UNKN
012 "DIA CIRC METAL
LEN=0030 INSTALLED UNKN
0450/1564
016 "DIA CIRC METAL
LEN=0030 INSTALLED UNKN
012 "DIA CIRC METAL
LEN=0036 INSTALLED UNKN
0450/1189
0450/0610
015 "DIA CIRC METAL
LEN=0038 INSTALLED UNKN
018 "H 00 "W MULT CONCR
LEN=0040 INSTALLED UNKN
0450/0435
0450/0290

EXTRACT DATE: 12/28/2024 ROADWAY MANAGEMENT SYSTEM PAGE NUMBER: 359
PRINT DATE: 12/30/2024 SLD COUNTY/SR - ANNUAL PRINT COUNTY: BERKS

DIR: B TOTAL LEN: 23.875 MI. DIST: 05-1 SR: 1010
LEFT MUN: HEREFORD T RIGHT MUN: HEREFORD T

2 0 06119 0 01 0680+65 114977 FT
DEER HILL RD
(T922) 0450/0000

114977 FT

5 0450/0000 LENGTH(AH 3488 BK 3002)
012"H 18"W ELLIP METAL
LEN=0046 INSTALLED UNKN
0440/2750 018"DIA CIRC METAL
LEN=0046 INSTALLED UNKN
0440/2152 016"DIA CIRC METAL
LEN=0042 INSTALLED UNKN
0440/1837 012"DIA CIRC METAL
LEN=0036 INSTALLED UNKN
0440/1358 015"DIA CIRC METAL
LEN=0030 INSTALLED UNKN
0440/0998

111975 FT

0440/0010 018"DIA CIRC METAL
LEN=0024 INSTALLED UNKN
111975 FT 2 0 06119 0 01 0650+91
GUN CLUB RD
(T920)
5 0440/0000 LENGTH(AH 3002 BK 2166)

0430/1449 015"DIA CIRC METAL
LEN=0035 INSTALLED UNKN
0430/1097 018"DIA CIR PLASTIC
LEN=0030 INSTALLED UNKN
0430/0699 016"DIA CIRC METAL
LEN=0030 INSTALLED UNKN

109809 FT

0430/0015 BMS EN 06/1010/0430/0016
109809 FT 2 0 06119 0 01 0629+09
MULBERRY HILL RD
(T914)

FIVE POINTS RD
(T915) 0420/2148

5 0430/0000 PERKIOMEN CK
BMSBG 06/1010/0430/0016
LENGTH(AH 2166 BK 2245)
0420/2148 OLD MILL RD
(T916)
0420/2061 012"DIA CIRC METAL
LEN=0036 INSTALLED UNKN

TERRACE LN
(T951) 0420/1529

0420/1346 016"DIA CIRC METAL
LEN=0035 INSTALLED UNKN

0420/0508 016"DIA CIRC METAL
LEN=0035 INSTALLED UNKN
0420/0261 012"DIA CIRC METAL
LEN=0040 INSTALLED UNKN
107564 FT

2 0 06119 0 01 0606+56 107564 FT

EXTRACT DATE: 12/28/2024 ROADWAY MANAGEMENT SYSTEM PAGE NUMBER: 358
PRINT DATE: 12/30/2024 SLD COUNTY/SR - ANNUAL PRINT COUNTY: BERKS

DIR: B TOTAL LEN: 23.875 MI. DIST: 05-1 SR: 1010
LEFT MUN: HEREFORD T RIGHT MUN: HEREFORD T

TOWNSHIP RD
(T918)

0420/0000

==

5 0420/0000 LENGTH(AH 2245 BK 3760)
016 "DIA CIRC METAL
0410/3675 LEN=0035 INSTALLED UNKN
016 "DIA CIRC METAL
0410/2971 LEN=0035 INSTALLED UNKN
018 "DIA CIRC METAL
0410/2146 LEN=0040 INSTALLED UNKN
016 "DIA CIRC METAL
0410/1939 LEN=0030 INSTALLED UNKN
016 "DIA CIRC METAL
0410/1798 LEN=0030 INSTALLED UNKN
018 "DIA CIRC METAL
0410/1455 LEN=0025 INSTALLED UNKN
018 "DIA CIRC METAL
0410/1285 LEN=0025 INSTALLED UNKN

103804 FT

103804 FT 2 0 06119 0 01 0569+56

NC SE ISHOLTZVILLE RD
5 0410/0000 LENGTH(AH 3760 BK 2428)
018 "DIA CIRC METAL
0400/2170 LEN=0026 INSTALLED UNKN
015 "DIA CIRC METAL
0400/2108 LEN=0027 INSTALLED UNKN
HUNTER FORGE RD
0400/2043 (SR1047 SEG 0100/0000)
024 "DIA CIRC METAL
0400/1662 LEN=0027 INSTALLED UNKN
HEREFORD
0400/1128 LONGSWAMP T
024 "H 00 "W MULT METAL
0400/1114 LEN=0030 INSTALLED UNKN
MOUNTAIN VILLAGE DR
0400/0786 (TWP)

101376 FT

101376 FT 2 0 06119 0 01 0544+65

ST PETER RD
(SR1047 SEG 0100/0000)

0400/2043

==

WALKER RD
(T872)

0390/2463

==

5 0400/0000 LENGTH(AH 2428 BK 2492)
012 "DIA CIR UNKNOWN
0390/1635 LEN=0030 INSTALLED UNKN
012 "DIA CIRC METAL
0390/1373 LEN=0026 INSTALLED UNKN

EXTRACT DATE: 12/28/2024 ROADWAY MANAGEMENT SYSTEM PAGE NUMBER: 357
PRINT DATE: 12/30/2024 SLD COUNTY/SR - ANNUAL PRINT COUNTY: BERKS

DIR: B TOTAL LEN: 23.875 MI. DIST: 05-1 SR: 1010
LEFT MUN: LONGSWAMP T RIGHT MUN: LONGSWAMP T

	098884 FT	---	0390/0145	018 "DIA CIRC METAL
		==	098884 FT	LEN=0025 INSTALLED UNKN
		==	5 0390/0000	2 0 06119 0 01 0517+83
BUCKHILL LN		==		GAP RD
(PRDR)	0380/2169	---		(T904)
		---	0380/1844	LENGTH(AH 2492 BK 3001)
		---	0380/1555	030"H 00"W MULT METAL
		==		LEN=0030 INSTALLED UNKN
		---		018 "DIA CIRC METAL
		---	0380/0691	LEN=0026 INSTALLED UNKN
	095883 FT	---		MOLL LN
		---	0380/0573	(PRDR)
		---	095883 FT	018 "DIA CIRC METAL
		---	5 0380/0000	LEN=0028 INSTALLED UNKN
		---		2 0 06119 0 01 0487+45
		---		018 "DIA CIRC METAL
		---		LEN=0028 INSTALLED UNKN
		---	0370/2160	LENGTH(AH 3001 BK 3052)
		---		018 "DIA CIRC METAL
		---	0370/1373	LEN=0030 INSTALLED UNKN
MOUNTAIN RD		---		018 "DIA CIR PLASTIC
(SR1045 SEG 0010/0000)	0370/0828	---	0370/0828	LEN=0030 INSTALLED UNKN
		---	0370/0337	BMSSEN 06/1010/0370/0323
		---		2 0 06119 0 01 0462+69
		---		SWABIA CREEK
		---	0370/0324	BMSBG 06/1010/0370/0323
		---	0370/0315	024"H 00"W MULT METAL
2 0 06119 0 01 0459+25	092831 FT	---	092831 FT	LEN=0026 INSTALLED UNKN
FAIRCHILD ST		==	5 0370/0000	LENGTH(AH 3052 BK 3380)
(T908)	0370/0000	---		

SCHLOSSBURG ST		==		
(T906)	0360/1691	---		

EXTRACT DATE: 12/28/2024 ROADWAY MANAGEMENT SYSTEM PAGE NUMBER: 356
PRINT DATE: 12/30/2024 SLD COUNTY/SR - ANNUAL PRINT COUNTY: BERKS

DIR: B TOTAL LEN: 23.875 MI. DIST: 05-1 SR: 1010
LEFT MUN: LONGSWAMP T RIGHT MUN: LONGSWAMP T

089451 FT		089451 FT	2 0 06119 0 01 0424+69
		0360/0000	LENGTH(AH 3380 BK 2572)
	---	0350/1419	018 "DIA CIRC METAL
	---		LEN=0027 INSTALLED UNKN
	---	0350/0861	018 "DIA CIRC METAL
	---		LEN=0028 INSTALLED UNKN
	---	0350/0436	018 "DIA CIRC METAL
	---		LEN=0028 INSTALLED UNKN
086879 FT		086879 FT	2 0 06119 0 01 0399+92
		0350/0000	LENGTH(AH 2572 BK 2801)
	==	0340/2057	DOGWOOD DR
			(TWP)
	==	0340/0972	CENTENNIAL RD
			(SR1025 SEG 0050/3061)
SMITH ST			
(T880)			
0340/0625	==		
084078 FT		084078 FT	2 0 06119 0 01 0371+85
			LITTLE LEHIGH CREEK
			STRUCTURE LENGTH 28 FT
			BMSID 06/1010/0340/0000
	>---	0340/0000	LENGTH(AH 2801 BK 3100)
	==	0330/1514	CLAY RD
	==		(TWP)
	==	0330/1208	LONGSDALE DR
			(T867)
	---	0330/0603	018 "DIA CIRC CONCR
	---		LEN=0024 INSTALLED UNKN
LONGSWAMP RD			HIDDEN VALLEY RD
(SR1039 SEG 0010/0000)	==	0330/0567	(T869)
0330/0567	==		015 "DIA CIRC CONCR
	---		LEN=0037 INSTALLED UNKN
	---	0330/0566	024 "DIA CIRC CONCR
	---		LEN=0022 INSTALLED UNKN
080978 FT		080978 FT	2 0 06119 0 01 0340+73
			CHURCH ST
			(T899)
	==	0330/0000	LENGTH(AH 3100 BK 3468)

EXTRACT DATE: 12/28/2024 ROADWAY MANAGEMENT SYSTEM PAGE NUMBER: 355
PRINT DATE: 12/30/2024 SLD COUNTY/SR - ANNUAL PRINT COUNTY: BERKS

DIR: B TOTAL LEN: 23.875 MI. DIST: 05-1 SR: 1010
LEFT MUN: LONGSWAMP T RIGHT MUN: LONGSWAMP T

2 0 06119 0 01 0306+08 077510 FT
CHESTNUT ST
(SR1035 SEG 0010/0000) 0320/0000

STORE ST
(T919)

0310/0974

075669 FT

BARCLAY ST
(T611)

0310/0000

0320/3225	018"H 18"W CON BOX CUL LEN=0024 INSTALLED UNKN
0320/2477	018 "DIA CIRC CONCR LEN=0026 INSTALLED UNKN
0320/2203	018 "DIA CIRC CONCR LEN=0025 INSTALLED UNKN
0320/2002	MABRY ST (T898)
0320/1368	012 "DIA CIRC CONCR LEN=0026 INSTALLED UNKN
0320/0924	012 "DIA CIRC CONCR LEN=0026 INSTALLED UNKN
0320/0910	018 "DIA CIRC CONCR LEN=0099 INSTALLED UNKN
0320/0430	018 "DIA CIRC CONCR LEN=0026 INSTALLED UNKN
0320/0139	018 "DIA CIRC CONCR LEN=0030 INSTALLED UNKN
0320/0000	LENGTH(AH 3468 BK 1841) LUTHER LN
0310/1360	(TWP)
0310/1352	012 "DIA CIRC CONCR LEN=0028 INSTALLED UNKN
0310/1032	018 "DIA CIRC CONCR LEN=0032 INSTALLED UNKN
0310/0974	
075669 FT	
075669 FT	2 0 06119 0 01 0287+65 024 "DIA CIRC CONCR LEN=0028 INSTALLED UNKN
0310/0000	TOWER RD (T613)
0300/3203	LENGTH(AH 1841 BK 3431) 018 "DIA CIRC CONCR LEN=0030 INSTALLED UNKN
0300/2978	018 "DIA CIRC METAL LEN=0027 INSTALLED UNKN
0300/2400	018 "DIA CIRC CONCR LEN=0030 INSTALLED UNKN
0300/2055	018 "DIA CIRC CONCR LEN=0028 INSTALLED UNKN
0300/1917	018 "DIA CIRC CONCR LEN=0028 INSTALLED UNKN

DIST: 05-1 SR: 1010
RIGHT MUN: LONGSWAMP T

EXTRACT DATE: 12/28/2024 ROADWAY MANAGEMENT SYSTEM PAGE NUMBER: 353
PRINT DATE: 12/30/2024 SLD COUNTY/SR - ANNUAL PRINT COUNTY: BERKS

DIR: B TOTAL LEN: 23.875 MI. DIST: 05-1 SR: 1010
LEFT MUN: TOPTON B RIGHT MUN: TOPTON B

CHERRY ST
(BORO)

0270/0174
066402 FT

CALLOWHILL ST
(BORO)

0260/1825

HERBEIN DR
(BORO)

0260/0799

HOCH AV
(BORO)

0260/0279
064036 FT

ZIMMERMAN LN
(TWP)

0250/1857

==	==	5	0280/0000	CROLL ST (BORO)
==	==		0270/0829	LENGTH(AH 1990 BK 1220) BIRCH DR (BORO)
00	00		0270/0650	HOME AV (BORO)
==	==		0270/0473	PINE DR (BORO)
==	==		066402 FT	2 0 06119 0 01 0195+00 HENNINGSVILLE RD (SR1024 SEG 0150/0000)
==	==	5	0270/0000	LENGTH(AH 1220 BK 2366) 024"H 00"W MULT METAL
---	---		0260/2120	LEN=0099 INSTALLED UNKN
---	---		0260/2020	024"H 00"W MULT METAL LEN=0120 INSTALLED UNKN
==	==		0260/1825	FREEHALL ST (BORO)
---	---		0260/1779	018 "DIA CIRC CONCR LEN=0030 INSTALLED UNKN
---	---		0260/1319	TOPTON LONGSWAMP T
---	---		0260/1277	018 "DIA CIRC CONCR LEN=0099 INSTALLED UNKN
---	---		0260/0943	018 "DIA CIRC CONCR LEN=0099 INSTALLED UNKN
==	==		0260/0680	018 "DIA CIRC CONCR LEN=0030 INSTALLED UNKN
---	---		0260/0310	018 "DIA CIRC CONCR LEN=0035 INSTALLED UNKN
==	==		064036 FT	2 0 06119 0 00 0148+18 NC WEIS ST
==	==	5	0260/0000	FREE HALL ST (BORO)
---	---		0250/2740	LENGTH(AH 2366 BK 3039) 018 "DIA CIRC CONCR
---	---		0250/2492	LEN=0099 INSTALLED UNKN
---	---			018 "DIA CIRC CONCR LEN=0099 INSTALLED UNKN

EXTRACT DATE: 12/28/2024 ROADWAY MANAGEMENT SYSTEM PAGE NUMBER: 352
PRINT DATE: 12/30/2024 SLD COUNTY/SR - ANNUAL PRINT COUNTY: BERKS

DIR: B TOTAL LEN: 23.875 MI. DIST: 05-1 SR: 1010
LEFT MUN: LONGSWAMP T RIGHT MUN: LONGSWAMP T

FORREST RD
(T927)

0250/0864

060997 FT

2 0 06119 0 00 0100+15 058539 FT
OLD BOWERS RD
(T947)

0240/0000

OLD BOWERS RD
(T947)

0230/2714

0250/1840	018 "DIA CIRC CONCR
	LEN=0030 INSTALLED UNKN
0250/1525	018 "DIA CIRC CONCR
	LEN=0030 INSTALLED UNKN
0250/1257	018 "DIA CIRC CONCR
	LEN=0028 INSTALLED UNKN
0250/0930	018 "DIA CIRC CONCR
	LEN=0028 INSTALLED UNKN
0250/0518	018 "DIA CIRC CONCR
	LEN=0029 INSTALLED UNKN
0250/0224	018 "DIA CIRC CONCR
	LEN=0028 INSTALLED UNKN
060997 FT	2 0 06119 0 00 0122+53
0250/0000	NC STATE ST
	LENGTH(AH 3039 BK 2458)
0240/2426	018 "DIA CIRC CONCR
	LEN=0030 INSTALLED UNKN
0240/1996	018 "DIA CIRC CONCR
	LEN=0040 INSTALLED UNKN
0240/1712	FORREST RD
	(T927)
0240/1425	018 "DIA CIRC CONCR
	LEN=0035 INSTALLED UNKN
0240/1250	LONGSWAMP T
0240/0757	ROCKLAND T
	BMSSEN 06/1010/0240/0722
	0 0 00000 0 00 0000+00
	TR. SACYNY CK
0240/0722	BMSBG 06/1010/0240/0722
	018 "DIA CIRC CONCR
0240/0150	LEN=0035 INSTALLED UNKN
058539 FT	
0240/0000	LENGTH(AH 2458 BK 3072)
	018 "DIA CIRC CONCR
0230/2800	LEN=0134 INSTALLED UNKN
0230/2326	018 "DIA CIRC CONCR
	LEN=0028 INSTALLED 2000
0230/2030	018 "DIA CIRC CONCR
	LEN=0099 INSTALLED UNKN
0230/1950	ALFALFA LN
	(T953)
0230/1692	018 "DIA CIRC CONCR
	LEN=0050 INSTALLED UNKN
	018 "DIA CIRC CONCR

EXTRACT DATE: 12/28/2024 ROADWAY MANAGEMENT SYSTEM PAGE NUMBER: 351
PRINT DATE: 12/30/2024 SLD COUNTY/SR - ANNUAL PRINT COUNTY: BERKS

DIR: B TOTAL LEN: 23.875 MI. DIST: 05-1 SR: 1010
LEFT MUN: ROCKLAND T RIGHT MUN: ROCKLAND T

		0230/1077	LEN=0028	INSTALLED UNKN
		036 "DIA	CIRC CONCR	
		0230/0898	LEN=0099	INSTALLED 2000
		018 "DIA	CIRC CONCR	
		0230/0591	LEN=0099	INSTALLED UNKN
055467 FT		055467 FT	2 0 06119	0 00 0067+82
			(APRA)	EASTERN INDUSTRI
			NC MA	IN ST
			SMOKETOWN RD	
			(SR1029 SEG 0050/2014)	
			ROCKLAND	
KOHLER RD			MAXATAWNY T	
(T955)	0230/0000	0230/0000	LENGTH(AH 3072 BK 1815)	
		018 "DIA	CIRC CONCR	
		0220/1815	LEN=0099	INSTALLED UNKN
		018 "DIA	CIRC CONCR	
		0220/1350	LEN=0099	INSTALLED UNKN
FORRESTVIEW DR				
(T880)	0220/1080			
		016 "DIA	CIRC CONCR	
		0220/0888	LEN=0036	INSTALLED UNKN
		0220/0491	BMSSEN 06/1010/0220/0441	
			0 0 00000	0 00 0000+00
			TR. SACYNY CK	
		0220/0441	BMSBG 06/1010/0220/0441	
053652 FT		0220/0013	BMSSEN 06/1010/0220/0000	
		053652 FT	2 0 06119	0 00 0049+69
			TR. SACYNY CK	
		0220/0000	BMSBG 06/1010/0220/0000	
BOWER RD		0210/2060	LENGTH(AH 1815 BK 2217)	
(T947)	0210/2060	0210/2060	BOWERS RD	
CLOVER STRIP RD			(SR1013 SEG 0020/3878)	
(TWP)	0210/1643			
		016 "DIA	CIRC METAL	
		0210/0789	LEN=0099	INSTALLED UNKN
051435 FT		051435 FT	2 0 06119	0 00 0027+56
			NC FL	EETWOOD RD
			EAST PENN AV	
			(T947)	
		0210/0000	LENGTH(AH 2217 BK 2760)	
			MAXATAWNY	
		0200/1883	LYONS B	
		016 "DIA	CIRC CONCR	
		0200/1040	LEN=0046	INSTALLED UNKN
		016 "DIA	CIRC CONCR	

EXTRACT DATE: 12/28/2024 ROADWAY MANAGEMENT SYSTEM PAGE NUMBER: 350
PRINT DATE: 12/30/2024 SLD COUNTY/SR - ANNUAL PRINT COUNTY: BERKS

DIR: B TOTAL LEN: 23.875 MI. DIST: 05-1 SR: 1010
LEFT MUN: LYONS B RIGHT MUN: LYONS B

PINE ST
(TWP)

0200/0468

BIRCH ST
(TWP)

0200/0183

048675 FT

ASH ST
(TWP)

0190/1984

046515 FT

0200/0835 LEN=0048 INSTALLED UNKN
MAIN ST
0200/0691 (TWP)
012"H 18"W **UNKNOWN**
0200/0622 LEN=0099 INSTALLED UNKN
PINE ST
0200/0468 (TWP)
0200/0381 BMS EN 06/1010/0200/0371
2 0 06119 0 00 0003+53
TR. SACY CK
0200/0371 BMS BG 06/1010/0200/0371
084"H 60"W CON BOX CUL
0200/0332 LEN=0099 INSTALLED UNKN
PARK AV
0200/0133 (TWP)
016"DIA CIRC CONCR
0200/0071 LEN=0040 INSTALLED UNKN
018"DIA CIRC CONCR
0200/0041 LEN=0099 INSTALLED UNKN
048675 FT 2 0 06119 0 00 0000+00
NC ST
LYONS RD
(SR1021 SEG 0140/0000)
0200/0000 LENGTH(AH 2760 BK 2160)
0190/1702 016"DIA CIRC CONCR
LEN=0036 INSTALLED UNKN
LC FROM EAST PENN MANUF
0190/0883 (CONN)
018"DIA CIRC CONCR
0190/0848 LEN=0040 INSTALLED UNKN
EAST PENN MANUFACTURING
(PRDR)
0190/0776 LYONS
0190/0747 RICHMOND T
LC TO EAST PENN MANUFAC
0190/0670 (CONN)
016"DIA CIRC CONCR
0190/0319 LEN=0040 INSTALLED UNKN
046515 FT 2 0 06118 0 00 0189+70
DEKA RD
(T798)
0190/0000 LENGTH(AH 2160 BK 3249)
0180/2707 BMS EN 06/1010/0180/2510

DIR: B TOTAL LEN: 23.875 MI. DIST: 05-1 SR: 1010
LEFT MUN: RICHMOND T RIGHT MUN: RICHMOND T

EXTRACT DATE: 12/28/2024 ROADWAY MANAGEMENT SYSTEM PAGE NUMBER: 348
PRINT DATE: 12/30/2024 SLD COUNTY/SR - ANNUAL PRINT COUNTY: BERKS

DIR: B TOTAL LEN: 23.875 MI. DIST: 05-1 SR: 1010
LEFT MUN: RICHMOND T RIGHT MUN: RICHMOND T

STUMP RD
(T602)

0150/2006

SCHOOL RD
(T757)

033883 FT
0150/0000

2 0 06118 0 00 0039+31 031465 FT
ARCH ST
(BORO)

0140/0000

WASHINGTON ST
(BORO)

0130/1358

LC TO BEECH ST
(CONN)
LC FROM MAIN ST
(CONN)

0130/1025

0130/0958

BEECH ST
(BORO)

0130/0908

==

==

==

==

==

==

==

==

==

==

==

==

==

==

==

==

==

==

==

==

==

==

==

==

==

==

0150/1480

016 "DIA CIRC CONCR
LEN=0099 INSTALLED UNKN

0150/0759

016 "DIA CIRC CONCR
LEN=0099 INSTALLED UNKN

033883 FT

2 0 06118 0 00 0063+60

5 0150/0000

NC FL FLEETWOOD\LYONS RD
LENGTH(AH 3424 BK 2418)

0140/1950

018 "DIA CIRC CONCR
LEN=0099 INSTALLED 2000

0140/1871

DRYVILLE RD
(SR1022 SEG 0010/0000)

0140/1541

018 "DIA CIRC CONCR
LEN=0099 INSTALLED UNKN

0140/1055

BMSSEN 06/1010/0140/1023
0 0 00000 0 00 0000+00

0140/1023

WILLOW CK.
BMSBG 06/1010/0140/1023

0140/0453

RICHMOND
FLEETWOOD B

0140/0335

018 "DIA CIRC METAL
LEN=0099 INSTALLED UNKN

0140/0236

018 "DIA CIRC METAL
LEN=0099 INSTALLED UNKN

031465 FT

5 0140/0000

LENGTH(AH 2418 BK 1959)

0130/1316

OAK ST
(BORO)

0130/1076

ECK AL
(BORO)

0130/0958

LC FROM MAIN ST
(CONN)

0130/0908

MAIN ST
(BORO)
NC FL FLEETWOOD AV
BEECH ST
(BORO)
(APRA) D E SOLTZFUS CON
WILLOW ST

POI

EXTRACT DATE: 12/28/2024 ROADWAY MANAGEMENT SYSTEM PAGE NUMBER: 347
PRINT DATE: 12/30/2024 SLD COUNTY/SR - ANNUAL PRINT COUNTY: BERKS

DIR: B TOTAL LEN: 23.875 MI.
LEFT MUN: FLEETWOOD B

DIST: 05-1 SR: 1010
RIGHT MUN: FLEETWOOD B

PARK AL
(BORO)
2 0 06118 0 00 0019+78 029506 FT
PARK AL
(BORO) 0130/0000
LAUREL ST
(BORO) 0120/0997

2 0 06118 0 00 0006+24 028143 FT
FRANKLIN ST
(SR0662 SEG 0300/0000) 0120/0000
028143 FT

RICHMOND ST
(BORO) 0110/1959
WINTERGREEN AL
(BORO) 0110/1762

CHESTNUT ST
(BORO) 0110/1297

026184 FT

== == 0130/0485 (BORO)
== 029506 FT BUTTONWOOD ST
== == 0130/0000 LENGTH(AH 1959 BK 1363)
== 0120/0604 WALNUT ST
== == 0120/0073 (BORO)
036" DIA CIRC CONCR
LEN=0035 INSTALLED UNKN
FRANKLIN ST
(BORO)
MAIN ST
(SR0662 SEG 0300/0000)
0120/0000 LTH AH 001363 BK 000100
028143 FT
7114/0000
INTER-AHD
LTH AH 000100 BK 001959
MAIN ST
(SR0662 SEG 0290/0000)
016" DIA CIRC CONCR
LEN=0099 INSTALLED UNKN
RICHMOND ST
(SR0662 SEG 0290/0000)
0110/1959
016" DIA CIRC CONCR
LEN=0030 INSTALLED UNKN
036" H 48" W UNKN CONC
0110/1630
LEN=0099 INSTALLED UNKN
012" H 18" W ELLIP CONC
0110/1360
LEN=0030 INSTALLED UNKN
0110/1324
036" H 72" W CON BOX CUL
LEN=0040 INSTALLED UNKN
0110/1053
0110/0854 BMSBG 06/1010/0110/0808
2 0 06117 0 00 0270+11
WILLOW CREEK
0110/0808 BMSBG 06/1010/0110/0808
036" H 36" W ELLIP CONC
0110/0417
LEN=0204 INSTALLED UNKN
026184 FT
2 0 06117 0 00 0261+88
NC MA
IN ST
FLEETWOOD
RICHMOND T
0110/0000 LENGTH(AH 1959 BK 3561)

EXTRACT DATE: 12/28/2024 ROADWAY MANAGEMENT SYSTEM PAGE NUMBER: 346
PRINT DATE: 12/30/2024 SLD COUNTY/SR - ANNUAL PRINT COUNTY: BERKS

DIR: B TOTAL LEN: 23.875 MI. DIST: 05-1 SR: 1010
LEFT MUN: RICHMOND T RIGHT MUN: RICHMOND T

HUYETT AV
(PRDR)

0100/2515

LENHART RD
(TWP)

0100/1132

022623 FT

PLEASANT HILL RD
(SR1011 SEG 0050/2023) 0090/1575

==	0100/3510	BALLFIELD LN (TWP)
---	0100/3498	048 "DIA CIRC CONCR LEN=0005 INSTALLED UNKN
---	0100/3139	030 "DIA CIRC CONCR LEN=0040 INSTALLED UNKN
---	0100/2655	016 "DIA CIRC CONCR LEN=0048 INSTALLED UNKN
==	0100/2356	016 "DIA CIRC CONCR LEN=0099 INSTALLED UNKN
---	0100/2317	WITWER LN (TWP)
---	0100/1955	016 "DIA CIRC CONCR LEN=0036 INSTALLED UNKN
---	0100/1780	012 "DIA CIRC CONCR LEN=0099 INSTALLED UNKN
==	0100/1084	018 "DIA CIRC CONCR LEN=0040 INSTALLED UNKN
---	0100/0688	016 "DIA CIRC CONCR LEN=0036 INSTALLED UNKN
---	0100/0344	024 "DIA CIRC CONCR LEN=0040 INSTALLED UNKN
---	022623 FT	2 0 06117 0 00 0225+66
---	0100/0000	LENGTH(AH 3561 BK 2644)
---	0090/2492	018 "DIA CIRC CONCR LEN=0099 INSTALLED UNKN
---	0090/2396	(APRA) MOBILE HOME PARK WOLFE CT (TWP)
---	0090/1951	016 "DIA CIRC CONCR LEN=0025 INSTALLED UNKN
---	0090/1672	018 "DIA CIRC CONCR LEN=0099 INSTALLED UNKN
---	0090/1575	WALNUTTOWN RD (SR1011 SEG 0050/2023)
---	0090/1200	012 "DIA CIRC CONCR LEN=0099 INSTALLED UNKN
---	0090/0892	BMSSEN 06/1010/0090/0875 2 0 06117 0 00 0209+02
---	0090/0875	TR. WILLOW CK BMSBG 06/1010/0090/0875
---	0090/0460	016 "DIA CIRC CONCR LEN=0040 INSTALLED UNKN
---	0090/0158	018 "DIA CIRC CONCR LEN=0030 INSTALLED UNKN

DIR: B	TOTAL LEN:	23.875 MI.	DIST:	05-1	SR: 1010
LEFT MUN: RICHMOND T			RIGHT MUN: RICHMOND T		
	019979 FT			019979 FT	2 0 06117 0 00 0200+25 (APRA) WALNUT COURT MOB KELLER RD (T725)
		POT		S 0090/0000	LENGTH(AH 2644 BK 2115) 018 "DIA CIRC CONCR
		----		0080/1562	LEN=0099 INSTALLED UNKN
		----		0080/1247	RICHMOND MAIDEN CREEK T
					018 "DIA CIRC CONCR LEN=0099 INSTALLED UNKN
0 06117 0 00 0177+60 017864 FT		----		0080/0210	
SHIPMUNK DR				017864 FT	
(T818)	0080/0000	=		S 0080/0000	LENGTH(AH 2115 BK 2930) 018 "DIA CIRC CONCR
		----		0070/2589	LEN=0099 INSTALLED UNKN
		----		0070/2535	016 "DIA CIRC CONCR LEN=0099 INSTALLED UNKN
		POT		0070/2450	(APRA) RETIREMENT VILLA HILL RD (T751)
VESSNER RD		POT		0070/2348	{APRA} RETIREMENT VILLA LC TO HILL RD
(T777)	0070/2348	----- -----		0070/2085	(CONN) BMSBN 06/1010/0070/2065 0 0 00000 0 00 0000+00 TR.WILLOW CK
				0070/2065	BMSBG 06/1010/0070/2065
GOLDEN DR		=			016 "DIA CIRC CONCR LEN=0099 INSTALLED UNKN
(T803)	0070/1397	----		0070/0901	016 "DIA CIRC CONCR LEN=0099 INSTALLED UNKN
		----		0070/0581	
MOCH RD		----			016 "DIA CIRC CONCR LEN=0050 INSTALLED UNKN
(T753)	0070/0395	=		0070/0216	2 0 06117 0 00 0150+08 LENGTH(AH 2930 BK 1932) 015 "DIA CIRC CONCR
	014934 FT	----		014934 FT	LEN=0030 INSTALLED UNKN
		----		S 0070/0000	
SOFIA BL		----		0060/1800	
(TWP)	0060/1496	=			
C FROM SOFIA BL		"			
(CONN)	0060/1428	"			

EXTRACT DATE: 12/28/2024 ROADWAY MANAGEMENT SYSTEM PAGE NUMBER: 344
PRINT DATE: 12/30/2024 SLD COUNTY/SR - ANNUAL PRINT COUNTY: BERKS

DIR: B TOTAL LEN: 23.875 MI. DIST: 05-1 SR: 1010
LEFT MUN: MAIDEN CREEK T RIGHT MUN: MAIDEN CREEK T

			0060/0818	012 "DIA CIRC CONCR LEN=0030 INSTALLED UNKN
	013002 FT		013002 FT	2 0 06117 0 00 0130+56
			5 0060/0000	LENGTH(AH 1932 BK 2456)
			0050/2181	012 "DIA CIRC CONCR LEN=0030 INSTALLED UNKN
			0050/1800	018 "DIA CIRC CONCR LEN=0050 INSTALLED UNKN
			0050/1519	018 "DIA CIRC CONCR LEN=0060 INSTALLED UNKN
			0050/1502	GULDIN RD (T760)
			0050/1300	018 "DIA CIRC CONCR LEN=0060 INSTALLED UNKN
			0050/0750	012 "DIA CIRC CONCR LEN=0099 INSTALLED UNKN
WESNER RD (T777)			0050/0713	WESNER RD (T777)
	0050/0713		0050/0713	018 "DIA CIRC CONCR LEN=0040 INSTALLED UNKN
			0050/0700	LEN=0040 INSTALLED UNKN
	010546 FT		0050/0033	BMS EN 06/1010/0050/0000 2 0 06117 0 00 0105+96
			010546 FT	TR.WILLOW CK
			5 0050/0000	BMSBG 06/1010/0050/0000 LENGTH(AH 2456 BK 2169)
			0040/1069	BMS EN 06/1010/0040/1057 0 0 00000 0 00 0000+00
			0040/1057	TR.WILLOW CK
			0040/0490	BMSBG 06/1010/0040/1057 012 "DIA CIRC CONCR LEN=0030 INSTALLED UNKN
			0040/0394	MAIN ST (SR0073 SEG 0080/1774)
	008377 FT		008377 FT	2 0 06117 0 00 0084+28
			5 0040/0000	LINDBERGH AV (T775) LENGTH(AH 2169 BK 3445)
			0030/2834	
GIRARD AV (T783) BLANDON AV (T785)			0030/2818	BLANDON AV (T785)

EXTRACT DATE: 12/28/2024 ROADWAY MANAGEMENT SYSTEM PAGE NUMBER: 343
PRINT DATE: 12/30/2024 SLD COUNTY/SR - ANNUAL PRINT COUNTY: BERKS

DIR: B TOTAL LEN: 23.875 MI. DIST: 05-1 SR: 1010
LEFT MUN: MAIDEN CREEK T RIGHT MUN: MAIDEN CREEK T

EXCELSIOR DR
(T789)

0030/1821

BLANDON AV
(T785)

0030/0991

004932 FT

2 0 06117 0 00 0025+55 002497 FT
DRIES RD
(T746)

0020/0000

TO 2005/0160 SH
(CONN)

0010/0228
000000 FT

==
0030/2795 WHITE STAR RD
(T788)
012 "DIA CIRC CONCR
0030/2663 LEN=0099 INSTALLED UNKN
(APRA) SCHLOUCH EXCAVAT
0030/1821 018 "DIA CIRC CONCR
0030/1737 LEN=0099 INSTALLED UNKN
016 "DIA CIRC CONCR
0030/1537 LEN=0099 INSTALLED UNKN
==
004932 FT 2 0 06117 0 00 0049+98
S 0030/0000 LENGTH(AH 3445 BK 2435)
==
0020/1368 WESSNER RD
(T777)
012 "DIA CIRC CONCR
0020/0600 LEN=0099 INSTALLED UNKN
002497 FT MAIDEN CREEK
ONTELAUNEE T
S 0020/0000 LENGTH(AH 2435 BK 2497)
012 "DIA CIRC CONCR
0010/2462 LEN=0099 INSTALLED UNKN
036 "DIA CIR UNKNOWN
0010/2363 LEN=0099 INSTALLED UNKN
0010/0855 016 "DIA CIRC CONCR
LEN=0099 INSTALLED UNKN
==
000000 FT 2 0 06117 0 00 0000+00
NC PARK RD
ALLENTOWN PK
(SR2005 SEG 0161/0425)
(SR2005 SEG 0160/0423)
INTER-BK RAMP A RD
(SR8026 SEG 0250/0634)
MFC BEGIN = C
S 0010/0000 LENGTH(AH 2497 BK 0000)

EXTRACT DATE: 12/28/2024 ROADWAY MANAGEMENT SYSTEM PAGE NUMBER: 342
PRINT DATE: 12/30/2024 SLD COUNTY/SR - ANNUAL PRINT COUNTY: BERKS
DIR: B TOTAL LEN: 5.394 MI. DIST: 05-1 SR: 1009
LEFT MUN: GREENWICH T RIGHT MUN: GREENWICH T

KOHLERS HILL RD
(TBC)

028479 FT
0110/2809

025670 FT

022470 FT

==	028479 FT	KOHLERS HILL RD
==	0110/2809	(TBC)
---	0110/2700	018 " DIA CIRC METAL
---	0110/2355	LEN=0035 INSTALLED UNKN
---		036 "H 00 "W MULT METAL
---		LEN=0028 INSTALLED UNKN
---		TR. SA CONY CK
---		STRUCTURE LENGTH 9 FT
---	0110/2338	BMSID 06/1009/0110/2338
---	0110/1930	018 " DIA CIRC METAL
---	0110/1539	LEN=0030 INSTALLED UNKN
---	0110/1140	018 " DIA CIRC METAL
---		LEN=0030 INSTALLED UNKN
---		018 " DIA CIR PLASTIC
---	0110/0381	LEN=0032 INSTALLED UNKN
---	0110/0034	018 " DIA CIRC METAL
---	025670 FT	LEN=0032 INSTALLED UNKN
---		2 0 06135 0 00 0263+87
---		BOY SCOUT RD
---		(T504)
---	0110/0000	LENGTH(AH 2809 BK 3200)
---	0100/3078	LC FOR BOY SCOUT RD
---		(CONN)
---	0100/2854	024 " DIA CIRC METAL
---		LEN=0028 INSTALLED UNKN
---		024 " DIA CIRC METAL
---	0100/1954	LEN=0041 INSTALLED UNKN

---	022470 FT	2 0 06135 0 00 0231+82
---		PINK VALLEY RD
---		(T769)
---	0100/0000	LENGTH(AH 3200 BK 2634)
---	0094/2548	018 " DIA CIRC METAL
---		LEN=0030 INSTALLED UNKN
---		018 " DIA CIRC METAL

EXTRACT DATE: 12/28/2024 ROADWAY MANAGEMENT SYSTEM PAGE NUMBER: 341
PRINT DATE: 12/30/2024 SLD COUNTY/SR - ANNUAL PRINT COUNTY: BERKS

DIR: B TOTAL LEN: 5.394 MI. DIST: 05-1 SR: 1009
LEFT MUN: GREENWICH T RIGHT MUN: GREENWICH T

RAHN RD
(T507)

0094/0913

019836 FT

017154 FT

2 0 06135 0 00 0154+43 014802 FT
MILLER RD
(T744)

0080/0000

0094/2152	LEN=0035	INSTALLED	UNKN
0094/1666	018 "DIA	CIRC METAL	
0094/1144	LEN=0035	INSTALLED	UNKN
	018 "DIA	CIRC METAL	
	LEN=0040	INSTALLED	UNKN
0094/0522	024 "DIA	CIRC METAL	
019836 FT	LEN=0030	INSTALLED	UNKN
0094/0000	2 0 06135 0 00 0205+00	LENGTH(AH 2634 BK 2682)	
0090/2617	018 "DIA	CIRC METAL	
0090/2231	LEN=0035	INSTALLED	UNKN
0090/1993	018 "DIA	CIRC METAL	
0090/1775	LEN=0035	INSTALLED	UNKN
0090/1712	018 "DIA	CIRC METAL	
0090/1387	LEN=0030	INSTALLED	UNKN
0090/0891	018 "DIA	CIRC METAL	
0090/0575	LEN=0030	INSTALLED	UNKN
0090/0511	018 "DIA	CIRC METAL	
0090/0383	LEN=0030	INSTALLED	UNKN
017154 FT	2 0 06135 0 00 0178+27	LENGTH(AH 2682 BK 2352)	
0090/0000	018 "DIA	CIRC METAL	
0080/2312	LEN=0035	INSTALLED	UNKN
0080/1962	018 "DIA	CIRC METAL	
0080/1462	LEN=0030	INSTALLED	UNKN
0080/1060	018 "DIA	CIRC METAL	
0080/0919	LEN=0030	INSTALLED	UNKN
0080/0584	018 "DIA	CIRC METAL	
0080/0200	LEN=0030	INSTALLED	UNKN
014802 FT	012 "DIA	CIR PLASTIC	
	LEN=0035	INSTALLED	1997
0080/0000	5	LENGTH(AH 2352 BK 1806)	

EXTRACT DATE: 12/28/2024 ROADWAY MANAGEMENT SYSTEM PAGE NUMBER: 340
PRINT DATE: 12/30/2024 SLD COUNTY/SR - ANNUAL PRINT COUNTY: BERKS

DIR: B TOTAL LEN: 5.394 MI. DIST: 05-1 SR: 1009
LEFT MUN: GREENWICH T RIGHT MUN: GREENWICH T

012996 FT

010554 FT

2 0 06135 0 00 0095+38 008907 FT
DREIBELBIS STATION RD 0050/0000
(T812)
LC FOR DREIBELBIS STAT 0040/2327
(CONN)

0070/1777	018 "DIA	CIR PLASTIC
0070/1184	LEN=0035	INSTALLED UNKN
0070/0850	018 "DIA	CIRC METAL
0070/0712	LEN=0030	INSTALLED UNKN
0070/0462	018 "DIA	CIRC METAL
0070/0258	LEN=0030	INSTALLED UNKN
012996 FT	018 "DIA	CIRC METAL
0070/0000	LEN=0030	INSTALLED UNKN
0060/2073	012 "DIA	CIRC METAL
0060/1782	LEN=0060	INSTALLED UNKN
0060/1668	2 0 06135 0 00 0136+32	
0060/1021	LENGTH(AH 1806 BK 2442)	
0060/0751	018 "DIA	CIRC METAL
0060/0508	LEN=0030	INSTALLED UNKN
0060/0292	018 "DIA	CIRC METAL
0060/0018	LEN=0030	INSTALLED UNKN
010554 FT	018 "DIA	CIRC METAL
0060/0000	LEN=0029	INSTALLED UNKN
0050/1073	018 "DIA	CIRC METAL
0050/0680	LEN=0030	INSTALLED UNKN
0050/0434	018 "DIA	CIRC METAL
0050/0391	LEN=0040	INSTALLED UNKN
0050/0000	060 "H 00 "W	MULT METAL
	LEN=0035	INSTALLED UNKN
	2 0 06135 0 00 0111+84	
	TR. SACY CK	
	STRUCTURE LENGTH 9 FT	
	BMSID 06/1009/0060/0000	
	LENGTH(AH 2442 BK 1647)	
	018 "DIA	CIRC METAL
	LEN=0035	INSTALLED UNKN
	018 "DIA	CIRC METAL
	LEN=0030	INSTALLED UNKN
	060 "H 00 "W	MULT METAL
	LEN=0040	INSTALLED UNKN
	T. SACY CK	
	STRUCTURE LENGTH 11 FT	
	BMSID 06/1009/0050/0391	
	0050/0000	LENGTH(AH 1647 BK 2414)

EXTRACT DATE: 12/28/2024 ROADWAY MANAGEMENT SYSTEM PAGE NUMBER: 339
PRINT DATE: 12/30/2024 SLD COUNTY/SR - ANNUAL PRINT COUNTY: BERKS

DIR: B TOTAL LEN: 5.394 MI. DIST: 05-1 SR: 1009
LEFT MUN: GREENWICH T RIGHT MUN: GREENWICH T

006493 FT

0040/1790

024 "DIA CIRC METAL
LEN=0030 INSTALLED UNKN
024 "DIA CIRC METAL
LEN=0030 INSTALLED UNKN
018 "DIA CIRC METAL
LEN=0040 INSTALLED UNKN
024 "DIA CIRC METAL
LEN=0030 INSTALLED UNKN
2 0 06135 0 00 0071+29
SUNDAY RD
(T761)

5 0040/0000 LENGTH(AH 2414 BK 2113)

004380 FT

0030/1341

018 "DIA CIRC METAL
LEN=0045 INSTALLED UNKN
018 "DIA CIRC METAL
LEN=0050 INSTALLED UNKN
018 "DIA CIR PLASTIC
LEN=0045 INSTALLED 1997
2 0 06135 0 00 0050+16
5 0030/0000 LENGTH(AH 2113 BK 2499)

001881 FT

0020/1880

024 "DIA CIRC METAL
LEN=0035 INSTALLED UNKN
018 "DIA CIRC METAL
LEN=0031 INSTALLED UNKN
018 "DIA CIRC METAL
LEN=0050 INSTALLED UNKN
018 "DIA CIRC METAL
LEN=0050 INSTALLED UNKN
018 "DIA CIRC METAL
LEN=0030 INSTALLED UNKN
2 0 06135 0 00 0025+17
018 "DIA CIRC METAL
LEN=0030 INSTALLED UNKN
5 0020/0000 LENGTH(AH 2499 BK 1881)
018 "DIA CIRC METAL
LEN=0030 INSTALLED UNKN

0010/1415

000000 FT

0010/0404

018 "DIA CIRC METAL
LEN=0040 INSTALLED UNKN
018 "DIA CIRC METAL
LEN=0040 INSTALLED UNKN
2 0 06135 0 00 0006+30
NC DUNKELS CHURCH RD
CRYSTAL CAVE RD
(SR1006 SEG 0120/0000)
MFC BEGIN = E
5 0010/0000 LENGTH(AH 1881 BK 0000)

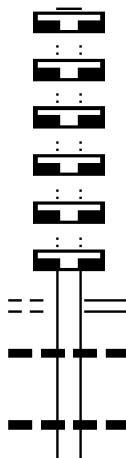
EXTRACT DATE: 12/28/2024 ROADWAY MANAGEMENT SYSTEM PAGE NUMBER: 338
PRINT DATE: 12/30/2024 SLD COUNTY/SR - ANNUAL PRINT COUNTY: BERKS

DIR: B TOTAL LEN: 2.649 MI. DIST: 05-1 SR: 1008
LEFT MUN: WINDSOR T RIGHT MUN: WINDSOR T

SUNDAY RD
(T823)

013986 FT
013986 FT
013986 FT
013986 FT
013986 FT
013986 FT

0050/2296



013986 FT
7110/0000 LENGTH(AH 3672 BK 2705)
013986 FT
7100/0000 LENGTH(AH 2705 BK 2340)
013986 FT
7090/0000 LENGTH(AH 2340 BK 3156)
013986 FT
7080/0000 LENGTH(AH 3156 BK 1811)
013986 FT
7070/0000 LENGTH(AH 1811 BK 2818)
013986 FT
7060/0000 LENGTH(AH 2818 BK 2296)
WINDSOR CASTLE RD
0050/2296 (SR1003 SEG 0190/1862)
048 "DIA CIRC METAL
0050/2240 LEN=0050 INSTALLED UNKN
015 "DIA CIRC METAL
0050/1630 LEN=0040 INSTALLED UNKN

DIR: B TOTAL LEN: 2.649 MI. DIST: 05-1 SR: 1008
LEFT MUN: WINDSOR T RIGHT MUN: WINDSOR T

EXTRACT DATE: 12/28/2024 ROADWAY MANAGEMENT SYSTEM PAGE NUMBER: 335
PRINT DATE: 12/30/2024 SLD COUNTY/SR - ANNUAL PRINT COUNTY: BERKS
DIR: B TOTAL LEN: .717 MI. DIST: 05-1 SR: 1007
LEFT MUN: RICHMOND T RIGHT MUN: RICHMOND T

	003784 FT		003784 FT	MOSELEM SPRINGS RD
		==	0010/3784	(SR0662 SEG 0400/0000)
		---	0010/3341	018 "DIA CIRC METAL
		---		LEN=0050 INSTALLED UNKN
		---	0010/2935	018 "DIA CIRC METAL
				LEN=0050 INSTALLED UNKN
GEHRET RD		==		
(T770)	0010/2765	---	0010/2513	018 "DIA CIRC METAL
		---		LEN=0050 INSTALLED UNKN
		---	0010/2026	018 "DIA CIRC METAL
				LEN=0040 INSTALLED UNKN
		---	0010/1410	018 "DIA CIRC CONCR
		---		LEN=0045 INSTALLED UNKN
		---	0010/1158	018 "DIA CIRC METAL
		---		LEN=0043 INSTALLED UNKN
		---	0010/0847	018 "DIA CIRC METAL
		---		LEN=0035 INSTALLED UNKN
		---	0010/0529	036 "DIA CIRC METAL
				LEN=0035 INSTALLED UNKN
			NC CH	URCH HILL RD
2 0 06198 0 00 0000+00 000000 FT				MAIDENCREEK RD
MAIDENCREEK RD			000000 FT	(SR1005 SEG 0080/1559)
(SR1005 SEG 0080/1559) 0010/0000				MFC BEGIN = E
			5 0010/0000	LENGTH(AH 3784 BK 0000)

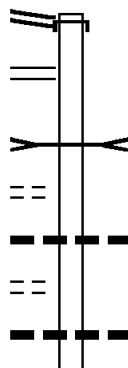
EXTRACT DATE: 12/28/2024 ROADWAY MANAGEMENT SYSTEM PAGE NUMBER: 334
PRINT DATE: 12/30/2024 SLD COUNTY/SR - ANNUAL PRINT COUNTY: BERKS

DIR: B TOTAL LEN: 5.277 MI. DIST: 05-1 SR: 1006
LEFT MUN: RICHMOND T RIGHT MUN: RICHMOND T

RAMP B RD 027864 FT
(SR8009 SEG 0010/1164) 0220/3190
LINCOLN RD
(SR1051 SEG 0010/0000) 0220/3169

OAKHAVEN RD
(T796) 0220/2661

HALLS RD
(T750) 0220/2192



INTER-AHD RAMP A RD
0220/3190 (SR8009 SEG 0250/0000)

TR. MOSELEM
STRUCTURE LENGTH 15 FT
0220/3100 BMSID 06/1006/0220/3100

036"H 48"W CON BOX CUL
0220/2570 LEN=0050 INSTALLED UNKN

015 " DIA CIRC CONCR
0220/1698 LEN=0070 INSTALLED UNKN
015 " DIA CIRC CONCR

EXTRACT DATE: 12/28/2024 ROADWAY MANAGEMENT SYSTEM PAGE NUMBER: 333
PRINT DATE: 12/30/2024 SLD COUNTY/SR - ANNUAL PRINT COUNTY: BERKS

DIR: B TOTAL LEN: 5.277 MI. DIST: 05-1 SR: 1006
LEFT MUN: RICHMOND T RIGHT MUN: RICHMOND T

KUTZTOWN RD
(SR1014 SEG 0010/0000) 0220/1314

024674 FT

023293 FT

021695 FT

SHARADIN RD
(T606)

0190/2449

SOKOL DR
(T954)

0190/1609

0220/1348	LEN=0045	INSTALLED UNKN
015 "DIA	CIRC CONCR	
0220/1328	LEN=0045	INSTALLED UNKN
NC KUTZTOWN RD		
JENNIFER DR		
(TWP)		
0220/1139	018 "DIA	CIRC METAL
0220/0511	LEN=0030	INSTALLED UNKN
024674 FT	2 0 06139	0 00 0249+41
	HEATH LN	
	(PRDR)	
0220/0000	LENGTH(AH	3190 BK 1381)
0210/0672	RAMP K RD	
0210/0527	(SR8011 SEG 0750/0000)	
	BMS EN 06/1006/0210/0211	
	2 0 06139	0 00 0237+47
	SR 222 NB	
0210/0211	BMS BG 06/1006/0210/0211	
	015 "DIA	CIRC CONCR
0210/0207	LEN=0035	INSTALLED UNKN
023293 FT	2 0 06139	0 00 0235+49
	RAMP J RD	
	(SR8011 SEG 0500/0742)	
	RICHMOND	
	MAXATAWNY T	
0210/0000	LENGTH(AH	1381 BK 1598)
021695 FT	2 0 06139	0 00 0213+66
	EAGLE RD	
	(T606)	
0200/0000	LENGTH(AH	1598 BK 3171)
0190/1593	018 "DIA	CIR PLASTIC
	LEN=0035	INSTALLED UNKN
0190/1435	018 "DIA	CIRC CONCR
	LEN=0099	INSTALLED UNKN
0190/0758	KEMPVILLE RD	
	(T774)	

EXTRACT DATE: 12/28/2024 ROADWAY MANAGEMENT SYSTEM PAGE NUMBER: 332
PRINT DATE: 12/30/2024 SLD COUNTY/SR - ANNUAL PRINT COUNTY: BERKS

DIR: B TOTAL LEN: 5.277 MI. DIST: 05-1 SR: 1006
LEFT MUN: MAXATAWNY T RIGHT MUN: MAXATAWNY T

2 0 06139 0 00 0184+99 018524 FT
KNITTLE RD
(T774) 0190/0000

CRYSTAL CAVE RD
(SR1012 SEG 0060/3095) 0180/1373

015689 FT

ADAM RD
(T600)

0170/0269
013448 FT

009933 FT

0190/0451 024 "DIA CIRC METAL
018524 FT LEN=0045 INSTALLED UNKN

5 0190/0000 LENGTH(AH 3171 BK 2835)
MAXATAWNY
0180/2694 RICHMOND T

NC CRYSTAL CAVE RD
0180/1350 018 "DIA CIRC METAL
LEN=0044 INSTALLED UNKN

0180/0649 018 "DIA CIRC METAL
LEN=0030 INSTALLED UNKN
0180/0238 020 "DIA CIRC CONCR
LEN=0035 INSTALLED UNKN
015689 FT 2 0 06139 0 00 0153+70
LINSOL RD
(T938)

5 0180/0000 LENGTH(AH 2835 BK 2241)

013448 FT 2 0 06139 0 00 0131+15
MOSELEM CHURCH RD
(T599)

5 0170/0000 LENGTH(AH 2241 BK 3515)

0160/1490 015 "DIA CIRC CONCR
LEN=0035 INSTALLED UNKN

0160/0654 SIEGER RD
(TWP)

009933 FT 2 0 06139 0 00 0096+07
VIRGINVILLE RD
(T737)

5 0160/0000 LENGTH(AH 3515 BK 2454)

DIR: B TOTAL LEN: 5.277 MI. DIST: 05-1 SR: 1006
LEFT MUN: RICHMOND T RIGHT MUN: RICHMOND T

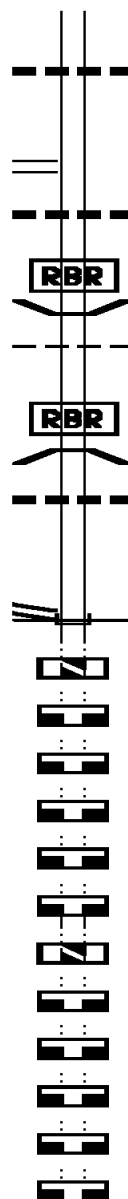
EXTRACT DATE: 12/28/2024 ROADWAY MANAGEMENT SYSTEM PAGE NUMBER: 330
PRINT DATE: 12/30/2024 SLD COUNTY/SR - ANNUAL PRINT COUNTY: BERKS

DIR: B TOTAL LEN: 5.277 MI. DIST: 05-1 SR: 1006
LEFT MUN: GREENWICH T RIGHT MUN: GREENWICH T

2 0 06139 0 00 0000+00 000626 FT
DUNKLESCHURCH RD
(SR1009 SEG 0010/0000) 0120/0000

2 0 06135 0 00 0000+00 000000 FT
MAIN ST
(SR0143 SEG 0040/2151) 0110/0000

000000 FT
000000 FT
000000 FT
000000 FT
000000 FT
000000 FT
000000 FT
000000 FT
000000 FT
000000 FT
000000 FT
000000 FT
000000 FT
000000 FT
000000 FT
000000 FT
000000 FT
000000 FT
000000 FT
000000 FT



0120/0640 015 "DIA CIRC CONCR
LEN=0030 INSTALLED UNKN
000626 FT
S 0120/0000 LENGTH(AH 2723 BK 0626)
015 "DIA CIRC CONCR
0110/0573 LEN=0045 INSTALLED UNKN
0110/0246 BMS EN 06/1006/0110/0107
GREENWICH
0110/0176 RICHMOND T
0 0 00000 0 00 0000+00
P3
0110/0107 SACONY CREEK
BMSBG 06/1006/0110/0107
015 "DIA CIRC CONCR
0110/0105 LEN=0045 INSTALLED UNKN
NC CR CRYSTAL CAVE RD
INTER-BK MAIN ST
000000 FT (SR0143 SEG 0040/2151)
MFC BEGIN = D
S 0110/0000 LTH AH 000626 BK 000100
000000 FT
7104/0000 LTH AH 000100 BK 001088
000000 FT
7100/0000 LENGTH(AH 1088 BK 2798)
000000 FT
7090/0000 LENGTH(AH 2798 BK 3662)
000000 FT
7080/0000 LENGTH(AH 3662 BK 3506)
000000 FT
7070/0000 LENGTH(AH 3506 BK 3474)
000000 FT
7060/0000 LTH AH 003474 BK 000100
000000 FT
7054/0000 LTH AH 000100 BK 003477
000000 FT
7050/0000 LENGTH(AH 3477 BK 1621)
000000 FT
7040/0000 LENGTH(AH 1621 BK 3584)
000000 FT
7030/0000 LENGTH(AH 3584 BK 2400)
000000 FT
7020/0000 LENGTH(AH 2400 BK 2402)
000000 FT
7010/0000 LENGTH(AH 2402 BK 0000)

EXTRACT DATE: 12/28/2024 ROADWAY MANAGEMENT SYSTEM PAGE NUMBER: 329
PRINT DATE: 12/30/2024 SLD COUNTY/SR - ANNUAL PRINT COUNTY: BERKS

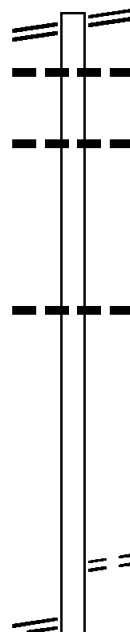
DIR: B TOTAL LEN: 4.955 MI. DIST: 05-1 SR: 1005
LEFT MUN: RICHMOND T RIGHT MUN: RICHMOND T

MOSELEM SPRINGS RD 026161 FT
(SR0662 SEG 0380/0307) 0100/2729

023432 FT

020960 FT

CHURCH HILL RD
(SR1007 SEG 0010/0000) 0080/1559



026161 FT MOSELEM SPRINGS RD
0100/2729 (SR0662 SEG 0380/0307)
0100/2330 018 "DIA CIRC METAL
LEN=0030 INSTALLED UNKN

0100/1455 018 "DIA CIRC METAL
LEN=0040 INSTALLED UNKN

023432 FT 2 0 06197 0 00 0214+81
S 0100/0000 LENGTH(AH 2729 BK 2472)
018 "DIA CIRC METAL
0090/2372 LEN=0035 INSTALLED UNKN

020960 FT 2 0 06197 0 00 0190+09
S 0090/0000 LENGTH(AH 2472 BK 2530)

0080/1915 RICHMOND RD
(T723)

EXTRACT DATE: 12/28/2024 ROADWAY MANAGEMENT SYSTEM PAGE NUMBER: 328
PRINT DATE: 12/30/2024 SLD COUNTY/SR - ANNUAL PRINT COUNTY: BERKS

DIR: B TOTAL LEN: 4.955 MI. DIST: 05-1 SR: 1005
LEFT MUN: RICHMOND T RIGHT MUN: RICHMOND T

018430 FT		018430 FT 2 0 06197 0 00 0164+92
		0080/0000 LENGTH(AH 2530 BK 2044)
	==	0070/1014 MOLL RD (T779)
016386 FT		016386 FT 2 0 06197 0 00 0143+94
		0070/0000 VILLAGE: MOLLTOWN LENGTH(AH 2044 BK 3590)
		024 "DIA CIRC METAL
		LEN=0035 INSTALLED UNKN
		KEITH CT
	==	0060/3361 (TWP)
		RICHMOND
		0060/3147 MAIDEN CREEK T
		RICHMAIDEN RD
	==	0060/2953 (T723)
		018"H 00"W MULT METAL
		LEN=0035 INSTALLED UNKN
WATER ST (T723)		0060/2446
0060/2032	==	
		0060/1166 018 "DIA CIRC METAL LEN=0045 INSTALLED UNKN
		0060/0065 018 "DIA CIRC CONCR LEN=0099 INSTALLED UNKN
2 0 06197 0 00 0108+40 012796 FT		FOR SR 1005 AND 1011
PLEASANT HILL RD		(CONN)
(T721)		MFC BEGIN = E
0060/0000	==	0060/0000 LENGTH(AH 3590 BK 2023)
		018 "DIA CIRC METAL
		LEN=0030 INSTALLED UNKN
		PLEASANT HILL RD
		0050/1915 (SR1011 SEG 0110/0526)
	==	
010773 FT		010773 FT 2 0 06122 0 00 0297+43
EVANSVILLE RD		EVANSVILLE RD
		(T759)
	==	

EXTRACT DATE: 12/28/2024 ROADWAY MANAGEMENT SYSTEM PAGE NUMBER: 327
PRINT DATE: 12/30/2024 SLD COUNTY/SR - ANNUAL PRINT COUNTY: BERKS

DIR: B TOTAL LEN: 4.955 MI.
LEFT MUN: MAIDEN CREEK T

DIST: 05-1 SR: 1005
RIGHT MUN: MAIDEN CREEK T

(SR1011 SEG 0120/0000) 0050/0000

0050/0000 LENGTH(AH 2023 BK 3329)
018 "DIA CIRC CONCR
0040/3225 LEN=0030 INSTALLED UNKN

007444 FT

007444 FT 2 0 06197 0 00 0075+00
0040/0000 LENGTH(AH 3329 BK 2725)

004719 FT

T. MAIDEN CK.
STRUCTURE LENGTH 10 FT
0030/0782 BMSID 06/1005/0030/0782
004719 FT 2 0 06197 0 00 0047+59
0030/0000 LENGTH(AH 2725 BK 2372)

002347 FT

018 "DIA CIR PLASTIC
0020/0047 LEN=0035 INSTALLED UNKN
002347 FT 2 0 06197 0 00 0023+87
0020/0000 LENGTH(AH 2372 BK 2347)

CALCIUM RD
(T600)

0010/1089

018 "DIA CIRC METAL
0010/0741 LEN=0035 INSTALLED UNKN
024 "DIA CIRC METAL
0010/0606 LEN=0040 INSTALLED UNKN

2 0 06197 0 00 0000+00 000000 FT
LAKE SHORE DR
(SR0073 SEG 0060/0000) 0010/0000

NC MAIDEN CREEK RD
LAKE SHORE DR
000000 FT (SR0073 SEG 0060/0000)
MFC BEGIN = D
0010/0000 LENGTH(AH 2347 BK 0000)

DIR: B TOTAL LEN: 5.077 MI. DIST: 05-1 SR: 1004
LEFT MUN: ALSACE TOWNSHIP T RIGHT MUN: ALSACE TOWNSHIP T

EXTRACT DATE: 12/28/2024 ROADWAY MANAGEMENT SYSTEM PAGE NUMBER: 325
PRINT DATE: 12/30/2024 SLD COUNTY/SR - ANNUAL PRINT COUNTY: BERKS

DIR: B TOTAL LEN: 5.077 MI. DIST: 05-1 SR: 1004
LEFT MUN: ALSACE TOWNSHIP T RIGHT MUN: ALSACE TOWNSHIP T

2 0 06116 0 00 0127+00 019256 FT
HARTZ RD
(T543)

0110/0000

IRISH MTN RD
(T588)

0100/2888

MUSHROOM LN
(PRDR)

0090/1576

0110/1855	LEN=0042	INSTALLED UNKN
018 "DIA	CIRC METAL	
0110/1503	LEN=0036	INSTALLED UNKN
0110/0290	024 "DIA	CIR PLASTIC
LEN=0060	INSTALLED UNKN	
0110/0111	018 "DIA	CIRC METAL
019256 FT	LEN=0049	INSTALLED UNKN
0110/0000	LENGTH(AH 2778 BK 3240)	
0100/3190	024 "DIA	CIRC METAL
LEN=0045	INSTALLED UNKN	
0100/2920	024 "DIA	CIR PLASTIC
LEN=0050	INSTALLED UNKN	
0100/2764	018 "DIA	CIR PLASTIC
LEN=0040	INSTALLED UNKN	
0100/2654	024 "DIA	CIRC METAL
LEN=0045	INSTALLED UNKN	
0100/2553	HECKMAN RD	
(T588)		
0100/2264	018 "DIA	CIRC METAL
LEN=0035	INSTALLED UNKN	
0100/1750	DELP RD	
(T543)		
0100/1678	018 "DIA	CIRC METAL
LEN=0051	INSTALLED UNKN	
0100/1281	024 "DIA	CIRC METAL
LEN=0053	INSTALLED UNKN	
0100/0676	BMS EN 06/1004/0100/0659	
0 0 00000 0 00 0000+00		
0100/0659	LAUREL RUN	
BMS BG 06/1004/0100/0659		
016016 FT	2 0 06116 0 00 0093+20	
016016 FT	ALSACE TOWNSHIP	
0100/0000	MUHLENBERG T	
0090/2212	LENGTH(AH 3240 BK 2794)	
018 "DIA	CIRC METAL	
LEN=0050	INSTALLED UNKN	
018 "DIA	CIRC METAL	
LEN=0050	INSTALLED UNKN	
030 "DIA	CIRC METAL	

EXTRACT DATE: 12/28/2024 ROADWAY MANAGEMENT SYSTEM PAGE NUMBER: 324
PRINT DATE: 12/30/2024 SLD COUNTY/SR - ANNUAL PRINT COUNTY: BERKS

DIR: B TOTAL LEN: 5.077 MI. DIST: 05-1 SR: 1004
LEFT MUN: MUHLENBERG T RIGHT MUN: MUHLENBERG T

		-- --	0090/1563	LEN=0033	INSTALLED UNKN
		-- --	0090/1469	018 "DIA CIR PLASTIC	LEN=0030 INSTALLED UNKN
		-- --	0090/1289	018 "DIA CIRC METAL	LEN=0037 INSTALLED UNKN
		-- --	0090/0999	018 "DIA CIRC METAL	LEN=0030 INSTALLED UNKN
		^	0090/0027	BMS EN 06/1004/0090/0000	013222 FT 2 0 06116 0 00 0065+00
	013222 FT	^	013222 FT	LAUREL CK.	BMSBG 06/1004/0090/0000
		^	0090/0000	LENGTH(AH 2794 BK 2517)	
HILL CREST AV (T699)		=	0080/2007	LC FOR FRUSH VALLEY RD	(CONN)
	0080/2180	==	0080/1883	FRUSH VALLEY RD	(T549)
		==	0080/1867	030"H 00"W MULT METAL	LEN=0038 INSTALLED UNKN
		-- --	0080/1124	018 "DIA CIRC METAL	LEN=0037 INSTALLED UNKN
		-- --	0080/0623	018 "DIA CIR PLASTIC	LEN=0040 INSTALLED UNKN
ISETT LN (PRDR)		=	0080/0173	018 "DIA CIRC METAL	LEN=0117 INSTALLED UNKN
	010705 FT	-- --	0080/0069	018 "DIA CIRC METAL	LEN=0035 INSTALLED UNKN
		-- --	010705 FT	2 0 06116 0 00 0040+60	HIRSCH ST
		=	0080/0000	(T627)	LENGTH(AH 2517 BK 2136)
FOREST AV (T636)		=	0070/1350	024 "DIA CIR PLASTIC	LEN=0040 INSTALLED 2000
		-- --	0070/1316	HAY RD	(T598)
		==	0070/1211	012 "DIA CIRC METAL	LEN=0053 INSTALLED UNKN
		-- --			
				024 "DIA CIRC CONCR	

DIR: B TOTAL LEN: 5.077 MI. DIST: 05-1 SR: 1004
LEFT MUN: MUHLENBERG T RIGHT MUN: MUHLENBERG T

MOUNTAIN SIDE RD
(T702)

008569 FT

0060/1662

BRIDGE AL
(BORO)

0060/0878

TEMPLE AV
(BORO)

0060/0273
006734 FT

006734 FT

006734 FT

0070/0005 LEN=0040 INSTALLED UNKN
008569 FT 2 0 06116 0 00 0018+45
MOUNT VERNON ST
(T623)

5 0070/0000 LENGTH(AH 2136 BK 1835)

0060/1250 018"H 18"W ELLIP CONC
LEN=0035 INSTALLED UNKN
COMMERCE ST
(BORO)

0060/1241 (BORO)
0060/1037 NC MT LAUREL RD
BMSSEN 06/1004/0060/0986
2 0 06116 0 00 0009+82
LAUREL CK.

0060/0986 BMSBG 06/1004/0060/0986

0060/0540 018"H 18"W ELLIP CONC
LEN=0038 INSTALLED UNKN
018"H 18"W CON BOX CUL

0060/0518 LEN=0040 INSTALLED UNKN
TENTH ST
(BORO)

0060/0328 (BORO)
006734 FT 2 0 06116 0 00 0000+00
NC MT LAUREL AV
KUTZTOWN RD
(SR2011 SEG 0100/0000)

INTER-BK MT LAUREL AV
(BORO)

5 0060/0000 LTH AH 001835 BK 000041

006734 FT 7050/0000 LTH AH 000041 BK 000992

006734 FT 7042/0000 LENGTH(AH 0992 BK 2061)

006734 FT INTER-AHD LEESPORT AV

7042/0000 (TWP)

INTER-AHD ALLENTOWN PK

(SR2005 SEG 0140/0000)

0040/2061

0040/1488 024 "DIA CIRC METAL
LEN=0040 INSTALLED UNKN

0040/1039 018"H 18"W **UNKNOWN**
LEN=0065 INSTALLED UNKN

0040/0286 MUHLENBERG
ONTELAUNEE T

EXTRACT DATE: 12/28/2024 ROADWAY MANAGEMENT SYSTEM PAGE NUMBER: 322
PRINT DATE: 12/30/2024 SLD COUNTY/SR - ANNUAL PRINT COUNTY: BERKS

DIR: B TOTAL LEN: 5.077 MI. DIST: 05-1 SR: 1004
LEFT MUN: MUHLENBERG T RIGHT MUN: MUHLENBERG T

2 0 06201 0 00 0030+42 004673 FT
HULLER LN
(SR4032 SEG 0010/0000) 0040/0000

003985 FT

OESTERLING DR
(TWP)

0020/1680

002027 FT

WILLOW CREEK RD
(T707)

0010/0580

000000 FT

0040/0015 024"H 48"W ELLIP METAL
004673 FT LEN=0040 INSTALLED UNKN

5 0040/0000 LENGTH(AH 2061 BK 0688)
CONSOLIDATED RAIL CORPO
0030/0588 OVERPASS IS RR X-ING
US 0222 NB
0030/0444 OP ID 06/0222/0352/0000
US 0222 SB
0030/0372 OP ID 06/0222/0353/0000
003985 FT 2 0 06043 0 01 0172+24
WEST HULLER LN
(SR4030 SEG 0130/3535)
5 0030/0000 LENGTH(AH 0688 BK 1958)
024 "DIA CIRC METAL
0020/1866 LEN=0035 INSTALLED UNKN
018 "DIA CIR PLASTIC
0020/1741 LEN=0035 INSTALLED UNKN

0020/1196 018 "DIA CIRC METAL
LEN=0029 INSTALLED UNKN

0020/0400 018 "DIA CIRC METAL
LEN=0045 INSTALLED UNKN
(APRA) POHL CORP
PRIVATE DR
POE 0020/0157 (PRDR)
002027 FT 2 0 06201 0 00 0050+07
5 0020/0000 LENGTH(AH 1958 BK 2027)

RBR

0010/0690 BMS EN 06/1004/0010/0619
0 0 00000 0 00 0000+00
P3
RBR
0010/0619 WILLOW CREEK
BMSBG 06/1004/0010/0619

0010/0324 NORFOLK SOUTHERN
OVERPASS IS RR X-ING
000000 FT 2 0 06201 0 00 0070+34
NC LE ESPORT AV
SNYDER RD
(TBC)
MFC BEGIN = D
5 0010/0000 LENGTH(AH 2027 BK 0000)

EXTRACT DATE: 12/28/2024 ROADWAY MANAGEMENT SYSTEM PAGE NUMBER: 321
 PRINT DATE: 12/30/2024 SLD COUNTY/SR - ANNUAL PRINT COUNTY: BERKS
 DIR: B TOTAL LEN: 6.229 MI. DIST: 05-1 SR: 1003
 LEFT MUN: WINDSOR T RIGHT MUN: WINDSOR T

WINDSOR CASTLE RD 032887 FT
 (SR1008 SEG 0050/2296) 0190/1862

SCHAPPELL RD
 (SR4038 SEG 0050/2159) 0190/1330

LC FOR ZION CHURCH RD

032887 FT	BALTHASER RD
INTER-AHD	(T823)
0190/1862	018 " DIA CIRC METAL
0190/1777	LEN=0035 INSTALLED UNKN
0190/1606	018 " DIA CIRC METAL
	LEN=0035 INSTALLED UNKN
0190/0496	018 " DIA CAST IRON
0190/0386	LEN=0035 INSTALLED UNKN
0190/0292	018 " DIA CIRC METAL
0190/0148	LEN=0035 INSTALLED UNKN

EXTRACT DATE: 12/28/2024 ROADWAY MANAGEMENT SYSTEM PAGE NUMBER: 320
PRINT DATE: 12/30/2024 SLD COUNTY/SR - ANNUAL PRINT COUNTY: BERKS

DIR: B TOTAL LEN: 6.229 MI. DIST: 05-1 SR: 1003
LEFT MUN: WINDSOR T RIGHT MUN: WINDSOR T

CONN	0190/0126	0190/0040	015 "DIA CIRC METAL
2 0 06125 0 01 0317+66 031025 FT		031025 FT	LEN=0035 INSTALLED UNKN
ZION CHURCH RD			HAAS RD
(T501)	0190/0000		(T741)
		5 0190/0000	LENGTH(AH 1862 BK 3334)
		0180/2529	015 "DIA CIRC METAL
			LEN=0040 INSTALLED UNKN
		0180/2054	015 "DIA CIRC METAL
			LEN=0035 INSTALLED UNKN
		0180/1820	018 "DIA CIRC METAL
			LEN=0035 INSTALLED UNKN
		0180/1813	WINDSOR
			PERRY T
		0180/1808	LEIBY RD
			(T502)
		0180/1434	015 "DIA CIRC METAL
			LEN=0035 INSTALLED UNKN
		0180/1051	018 "DIA CIRC METAL
			LEN=0035 INSTALLED UNKN
		0180/0463	015 "DIA CIRC METAL
			LEN=0040 INSTALLED UNKN
		0180/0055	036 "DIA CIRC METAL
		027691 FT	LEN=0035 INSTALLED UNKN
027691 FT			2 0 06125 0 01 0284+45
			VIRGINVILLE RD
			(TWP)
		5 0180/0000	LENGTH(AH 3334 BK 2474)
		0170/1679	036 "DIA CIRC METAL
			LEN=0035 INSTALLED UNKN
DIETRICH LN	0170/1626		
(TWP)		0170/1340	015 "DIA CIR PLASTIC
			LEN=0035 INSTALLED UNKN
		0170/0935	SCENIC AV
			(TWP)
		0170/0373	015 "DIA CIRC METAL
		025217 FT	LEN=0040 INSTALLED UNKN
025217 FT			2 0 06126 0 00 0064+35
			FAIRVIEW RD
			(T737)
		5 0170/0000	LENGTH(AH 2474 BK 3638)
		0160/3246	015 "DIA CIRC METAL
			LEN=0035 INSTALLED UNKN
		0160/2476	040 "DIA CIRC METAL
			LEN=0040 INSTALLED UNKN
			018 "DIA CIRC METAL

DIR: B TOTAL LEN: 6.229 MI.
LEFT MUN: PERRY T

DIST: 05-1 SR: 1003
RIGHT MUN: PERRY T

021579 FT

0 1 8 8 0 2 F T
0 1 5 0 / 0 0 0 0
0 1 8 8 0 2 F T
0 1 8 8 0 2 F T
0 1 8 8 0 2 F T
0 1 8 8 0 2 F T
0 1 8 8 0 2 F T
0 1 8 8 0 2 F T
0 1 8 8 0 2 F T

018399 FT

Station	Distance	Unit	Notes
0160	2000		LEN=0040 INSTALLED UNKN
0160	1376		018 "DIA CIR PLASTIC LEN=0035 INSTALLED 2022
0160	1145		018 "DIA CIR PLASTIC LEN=0035 INSTALLED UNKN
0160	0280		036 "DIA CIRC METAL LEN=0040 INSTALLED UNKN
0160	0049		024 "DIA CIRC METAL LEN=0065 INSTALLED UNKN
0215	79	FT	2 0 06126 0 00 0027+91 ONYX CAVE RD (T735)
0160	0000		LENGTH(AH 3638 BK 2777)
0150	1000		015 "DIA CIR C METAL LEN=0040 INSTALLED UNKN
0150	0640		018 "DIA CIR C METAL LEN=0040 INSTALLED UNKN
0150	0405		048 "DIA CIR C METAL LEN=0040 INSTALLED UNKN
0188	02	FT	NDSOR CASTLE RD
INTER	BK		MOSELEM SPRINGS RD (SR0662 SEG 0450/0437)
0150	0000		LTH AH 002777 BK 000100
0188	02	FT	LTH AH 000100 BK 002761
7144	0000		LENGTH(AH 2761 BK 2366)
0188	02	FT	LENGTH(AH 2366 BK 3383)
7140	0000		LENGTH(AH 3383 BK 2441)
0188	02	FT	LENGTH(AH 2441 BK 1944)
7130	0000		LENGTH(AH 1944 BK 3185)
0188	02	FT	LENGTH(AH 3185 BK 0403)
7120	0000		BMSN 06/1003/0090/0000
0188	02	FT	WEST SHORE DR (T960)
7110	0000		
0188	02	FT	
7100	0000		
0188	02	FT	
7090	0000		
INTER	AHD		
0090	0403		MAIDEN CREEK T
0183	99	FT	2 0 06216 0 00 0049+20
			NC WEST SHORE DR

EXTRACT DATE: 12/28/2024 ROADWAY MANAGEMENT SYSTEM PAGE NUMBER: 318
PRINT DATE: 12/30/2024 SLD COUNTY/SR - ANNUAL PRINT COUNTY: BERKS

DIR: B TOTAL LEN: 6.229 MI. DIST: 05-1 SR: 1003
LEFT MUN: MAIDEN CREEK T RIGHT MUN: MAIDEN CREEK T

					INTER-BK	WESTSHORE DR (T960) BRIDGE CLOSED LAKE ONTELAU BMSBG 06/1003/0090/0000 LENGTH(AH 0403 BK 2555)
	018399 FT				S 0090/0000	
	018399 FT				018399 FT	
					7080/0000	LENGTH(AH 2555 BK 2554)
					018399 FT	
					7070/0000	LENGTH(AH 2554 BK 2235)
					INTER-AHD	WEST SHORE DR (T960)
SHOEMAKERSVILLE RD (SR4033 SEG 0010/0000)	0064/2235				0064/2235	ONTELAUNEE T
					0064/1490	060 "DIA CIRC CONCR LEN=0035 INSTALLED UNKN
	016164 FT				0064/0075	030 "DIA CIRC METAL LEN=0035 INSTALLED UNKN
					016164 FT	2 0 06002 1 00 0026+61
					S 0064/0000	LENGTH(AH 2235 BK 2576)
					0060/1660	018 "DIA CAST IRON LEN=0045 INSTALLED UNKN
					0060/1056	BEECHWOOD DR (PRDR)
2 0 06002 1 00 0000+00	013588 FT				013588 FT	ONTELAUNEE DR
ONTELAUNEE DR (T752)	0060/0000				S 0060/0000	(SR4029 SEG 0020/2797) LENGTH(AH 2576 BK 3478)
CIDER MILL RUN RD (SR4031 SEG 0010/0000)	0050/1542					
BIRCH LN (BORO)	0050/0990					
	010110 FT				0050/0824	018 "DIA CIRC METAL LEN=0035 INSTALLED UNKN
					010110 FT	1 0 00506 0 00 0025+21
					NC KINDT CORNER RD	
					S 0050/0000	LENGTH(AH 3478 BK 2526)

EXTRACT DATE: 12/28/2024 ROADWAY MANAGEMENT SYSTEM PAGE NUMBER: 317
PRINT DATE: 12/30/2024 SLD COUNTY/SR - ANNUAL PRINT COUNTY: BERKS

DIR: B TOTAL LEN: 6.229 MI. DIST: 05-1 SR: 1003
LEFT MUN: ONTELAUNEE T RIGHT MUN: ONTELAUNEE T

LOOSE LN
(T716)

0040/1862

SPRING GARDEN ST
(BORO)

1 0 00506 0 00 0000+00 0040/0326
CENTRE AV 007584 FT
(SR0061 SEG 0201/0810)
(SR0061 SEG 0200/0810) 0040/0000
007584 FT

BUTCHER AL
(BORO)

0030/2579

CANAL ST
(BORO)

0030/1987

WATER ST
(BORO)

0030/1271

SCHUYLKILL AV
(BORO)

0030/0926

RAILROAD AV
(BORO)

0030/0644

0040/0841 ONTELAUNEE
LEESPORT B
HAVER DR
(BORO)
0040/0652
007584 FT
NC SH HACKAMAXON ST
INTER-BK CENTRE AV
(SR0061 SEG 0200/0810)
0040/0000 LTH AH 002526 BK 000100
007584 FT
7034/0000 LTH AH 000100 BK 002811
INTER-AHD CENTRE AV
(SR0061 SEG 0200/0000)
WALL ST
(BORO)
CENTRE AV
(SR0061 SEG 0201/0000)
(SR0061 SEG 0200/0000)
0030/2811
0030/2450 015 "DIA CIRC CONCR
LEN=0013 INSTALLED UNKN
015 "DIA CIRC CONCR
0030/2135 LEN=0045 INSTALLED UNKN
0030/2125 (AAR 530946S)#TRKS 02
CANAL ST
(BORO)
0030/1849
0030/1213 BMS EN 06/1003/0030/0998
1 0 00661 0 00 0262+46
SCHUYLKILL RIVER
0030/0998 BMS BG 06/1003/0030/0998
SCHUYLKILL AV
0030/0954 (BORO)
UNKOWN AL
0030/0785 (BORO)
NC WALL ST

EXTRACT DATE: 12/28/2024 ROADWAY MANAGEMENT SYSTEM PAGE NUMBER: 316
PRINT DATE: 12/30/2024 SLD COUNTY/SR - ANNUAL PRINT COUNTY: BERKS

DIR: B TOTAL LEN: 6.229 MI. DIST: 05-1 SR: 1003
LEFT MUN: LEESPORT B RIGHT MUN: LEESPORT B

1 0 00661 0 00 0262+46 004773 FT
PLUM ST
(BORO) 0030/0000

UNKNOWN AL
(BORO) 0020/0701

UNKNOWN LN
(BORO) 0020/0283
LEESPORT 0020/0039
BERN TOWNSHIP T 002901 FT

CHESTNUT ST
(T572) 0010/2469

GRANGE RD
(SR4030 SEG 0090/0000) 0010/0000

NC RAILROAD AV
RAILROAD AV
0030/0353 (BORO)
0030/0254 (AAR 592488B) #TRKS 01
LEESPORT AV
0030/0072 (BORO)
004773 FT
NC LE ST
5 0030/0000 LENGTH(AH 2811 BK 1872)
015 "DIA CIRC CONCR
0020/1822 LEN=0099 INSTALLED UNKN
MAIN ST
0020/1795 (BORO)
REESER ST
0020/1174 (BORO)
015 "DIA CIRC CONCR
0020/1146 LEN=0099 INSTALLED UNKN
PINE ST
0020/0701 (BORO)
NICHOLS ST
0020/0339 (BORO)
002901 FT 1 0 00661 0 00 0244+29
5 0020/0000 LENGTH(AH 1872 BK 2901)
024 "DIA CIRC METAL
0010/2010 LEN=0060 INSTALLED UNKN
LEESPORT AV
0010/1759 (TWP)
036 "DIA CIRC CONCR
0010/1727 LEN=0040 INSTALLED UNKN
LEESPORT
0010/1258 BERN TOWNSHIP T
WEST PINE ST
0010/1167 (TWP)
015 "DIA CIRC METAL
0010/0955 LEN=0040 INSTALLED UNKN
036 "DIA CIRC METAL
0010/0418 LEN=0040 INSTALLED UNKN
000000 FT 1 0 00661 0 00 0215+21
NC MA IN ST
CROSS KEYS RD
(SR4030 SEG 0090/0000)
MFC BEGIN = D
5 0010/0000 LENGTH(AH 2901 BK 0000)

EXTRACT DATE: 12/28/2024 ROADWAY MANAGEMENT SYSTEM PAGE NUMBER: 315
PRINT DATE: 12/30/2024 SLD COUNTY/SR - ANNUAL PRINT COUNTY: BERKS

DIR: N TOTAL LEN: .520 MI. DIST: 05-1 SR: 1001
LEFT MUN: MAIDEN CREEK T RIGHT MUN: MAIDEN CREEK T

ORCHARD RD
(T717)

002746 FT

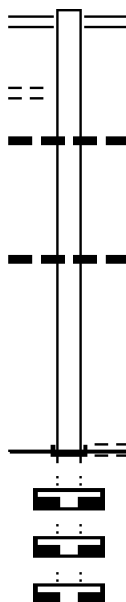
0040/2108

000000 FT

000000 FT

000000 FT

000000 FT



002746 FT ALLENTOWN PK
(SR0222 SEG 0411/0000)
0040/2746 (SR0222 SEG 0410/0000)

0040/1616 018"H 24"W ELLIPTICAL*
LEN=0030 INSTALLED 2006

0040/0250 018" DIA CIRC METAL
LEN=0025 INSTALLED 2000
000000 FT 2 0 06100 0 00 0085+34
NC SN YDER RD

DRIES RD
(T746)
INTER-BK SNYDER RD
(T801)

5 0040/0000 MFC BEGIN = E
000000 FT LENGTH(AH 2746 BK 3409)
7030/0000 LENGTH(AH 3409 BK 2402)
000000 FT
7020/0000 LENGTH(AH 2402 BK 2628)
000000 FT
7010/0000 LENGTH(AH 2628 BK 0000)

ONTELAUNEE TR 055840 FT
(SR0143 SEG 0214/0000) 0220/1952

053888 FT

2 0 06134 0 00 0547+83 050915 FT
KEMPTON RD
(T811) 0210/0000

055830 FT ONTELAUNEE TR
0220/1952 (SR0143 SEG 0214/0000)
0220/1800 FOR SR 0143 AND 0737
0220/1785 (CONN)
030 "DIA CIRC METAL
LEN=0025 INSTALLED UNKN

0220/0133 BMS EN 06/0737/0220/0000
053878 FT 2 0 06134 0 00 0578+56
MAIDEN CK.
BMSBG 06/0737/0220/0000
0220/0000 LENGTH(AH 1952 BK 2973)
0210/2427 (AAR 858528L)#TRKS 01
0210/2382 KISTLER VALLEY RD
0210/2362 (SR1019 SEG 0010/0000)
(TWP)
0210/1690 018 "DIA CIRC METAL
LEN=0036 INSTALLED UNKN
0210/0842 048"H 48"W ELLIP CONC
LEN=0030 INSTALLED UNKN
0210/0521 024 "DIA CIRC CONCR
LEN=0030 INSTALLED UNKN
0210/0159 015 "DIA CIRC CONCR
050905 FT LEN=0032 INSTALLED UNKN
0210/0000 LENGTH(AH 2973 BK 1699)
0200/0962 015 "DIA CIRC CONCR
0200/0580 012 "DIA CIRC CONCR
LEN=0030 INSTALLED UNKN

EXTRACT DATE: 12/28/2024 ROADWAY MANAGEMENT SYSTEM PAGE NUMBER: 313
PRINT DATE: 12/30/2024 SLD COUNTY/SR - ANNUAL PRINT COUNTY: BERKS

DIR: N TOTAL LEN: 10.576 MI. DIST: 05-1 SR: 737
LEFT MUN: ALBANY TOWNSHIP T RIGHT MUN: ALBANY TOWNSHIP T

		049216 FT	==	0200/0027	018 "DIA CIRC CONCR
			==	049206 FT	LEN=0030 INSTALLED UNKN
			==	0200/0000	2 0 06134 0 00 0530+23
			==		LENGTH(AH 1699 BK 2992)
			==	0190/2651	018 "DIA CIRC CONCR
			==		LEN=0030 INSTALLED UNKN
			==	0190/2111	015 "DIA CIRC CONCR
			==		LEN=0031 INSTALLED UNKN
			==		
			==	0190/0551	015 "DIA CIRC CONCR
			==		LEN=0030 INSTALLED 1997
			==	0190/0068	015 "DIA CIRC CONCR
			==	046214 FT	LEN=0200 INSTALLED UNKN
			==	0190/0000	2 0 06134 0 00 0500+31
			==		LENGTH(AH 2992 BK 3216)
			==	0180/2782	015 "DIA CIRC CONCR
			==		LEN=0030 INSTALLED UNKN
			==	0180/2077	015 "DIA CIRC CONCR
			==		LEN=0030 INSTALLED UNKN
			==	0180/1647	015 "DIA CIRC CONCR
			==		LEN=0029 INSTALLED UNKN
BRIGHAM WY (TWP)		0180/0788	==		
			==	0180/0102	015 "DIA CIRC CONCR
			==	042998 FT	LEN=0042 INSTALLED UNKN
			==		2 0 06134 0 00 0468+34
			==		WESSNERSVILLE RD
			==	0180/0000	(SR1038 SEG 0010/0000)
			==		LENGTH(AH 3216 BK 2812)
UNKNOWN RD (TWP)		0170/2642	==		
			==	0170/2506	015 "DIA CIRC CONCR
			==		LEN=0032 INSTALLED UNKN
			==	0170/2431	RED RD
			==		(T817)
			==	0170/2289	018 "DIA CIRC CONCR
			==		LEN=0030 INSTALLED UNKN
			==	0170/2275	018 "DIA CAST IRON
			==		LEN=0100 INSTALLED UNKN
			==	0170/2134	015 "DIA CIRC CONCR
			==		LEN=0048 INSTALLED UNKN
			==	0170/2122	TURKEY RD
			==		(T819)
			==		015 "DIA CIRC CONCR

EXTRACT DATE: 12/28/2024 ROADWAY MANAGEMENT SYSTEM PAGE NUMBER: 312
PRINT DATE: 12/30/2024 SLD COUNTY/SR - ANNUAL PRINT COUNTY: BERKS

DIR: N TOTAL LEN: 10.576 MI. DIST: 05-1 SR: 737
LEFT MUN: ALBANY TOWNSHIP T RIGHT MUN: ALBANY TOWNSHIP T

	0170/1870	LEN=0033	INSTALLED	UNKN
	0170/1041	015 "DIA	CIRC CONCR	
		LEN=0030	INSTALLED	UNKN
	0170/0633	015 "DIA	CIRC CONCR	
		LEN=0033	INSTALLED	UNKN
	0170/0264	015 "DIA	CIRC CONCR	
		LEN=0034	INSTALLED	UNKN
040196 FT	040186 FT	2 0 06134	0 00 0440+40	
	0170/0000	LENGTH(AH	2812 BK 2487)	
		024 "DIA	CIRC CONCR	
	0160/2461	LEN=0045	INSTALLED	UNKN
		036 "DIA	CIRC CONCR	
	0160/1997	LEN=0040	INSTALLED	UNKN
		036 "DIA	CIRC CONCR	
	0160/1387	LEN=0038	INSTALLED	UNKN
	0160/0561	BMSSEN 06/0737/0160/0518		
		2 0 06134	0 00 0420+57	
		STONY CREEK		
	0160/0518	BMSBG 06/0737/0160/0518		
		015 "DIA	CIRC CONCR	
	0160/0009	LEN=0030	INSTALLED	UNKN
	037699 FT			
	0160/0000	LENGTH(AH	2487 BK 1935)	
		KUNKELS MILL RD		
	0150/1851	(SR1018 SEG	0080/0000)	
	0150/1399	BMSSEN 06/0737/0150/1388		
		0 0 00000	0 00 0000+00	
		TR. STONY CK.		
	0150/1388	BMSBG 06/0737/0150/1388		
		015 "DIA	CIRC CONCR	
	0150/1264	LEN=0034	INSTALLED	UNKN
		015 "DIA	CIRC CONCR	
	0150/0965	LEN=0040	INSTALLED	UNKN
		015 "DIA	CIRC CONCR	
	0150/0702	LEN=0035	INSTALLED	UNKN
		016 "DIA	CIRC CONCR	
	0150/0380	LEN=0036	INSTALLED	1997
		015 "DIA	CIRC CONCR	
	0150/0063	LEN=0035	INSTALLED	UNKN
	035764 FT	2 0 06134	0 00 0400+09	
035774 FT	0150/0000	LENGTH(AH	1935 BK 2044)	
		016 "DIA	CIRC CONCR	
	0140/1542	LEN=0037	INSTALLED	UNKN
		015 "DIA	CIRC CONCR	
	0140/1347	LEN=0037	INSTALLED	UNKN
		015 "DIA	CIRC CONCR	

EXTRACT DATE: 12/28/2024 ROADWAY MANAGEMENT SYSTEM PAGE NUMBER: 311
PRINT DATE: 12/30/2024 SLD COUNTY/SR - ANNUAL PRINT COUNTY: BERKS

DIR: N TOTAL LEN: 10.576 MI. DIST: 05-1 SR: 737
LEFT MUN: ALBANY TOWNSHIP T RIGHT MUN: ALBANY TOWNSHIP T

		0140/0862	LEN=0038	INSTALLED	UNKN
		015 "DIA	CIRC	CONCR	
		0140/0602	LEN=0032	INSTALLED	UNKN
033730 FT		033720 FT	2 0 06134	0 00	0371+30
		0140/0000	LENGTH(AH	2044	BK 2351)
		0130/2189	015 "DIA	CIRC	METAL
		0130/1962	LEN=0027	INSTALLED	UNKN
			ALBANY TOWNSHIP		
			GREENWICH T		
		0130/1362	015 "DIA	CIRC	CONCR
			LEN=0033	INSTALLED	UNKN
SNYDER RD (T744)	0130/0853				
	031379 FT	031369 FT	2 0 06134	0 00	0349+90
		0130/0000	LENGTH(AH	2351	BK 3811)
		0120/3188	015 "DIA	CIRC	CONCR
			LEN=0030	INSTALLED	UNKN
			015 "DIA	CIRC	CONCR
			LEN=0039	INSTALLED	UNKN
			OSWALD RD		
OBYLE RD (T791)	0120/2463	0120/2463	(T789)		
		0120/0596	015 "DIA	CIRC	CONCR
		027558 FT	LEN=0053	INSTALLED	UNKN
027568 FT		0120/0000	2 0 06134	0 00	0314+56
			LENGTH(AH	3811	BK 3000)
			LONG LANE RD		
		0110/2574	(TBC)		
		0110/2476	015 "DIA	CIRC	CONCR
			LEN=0032	INSTALLED	UNKN
		0110/1522	012 "DIA	CIRC	CONCR
			LEN=0031	INSTALLED	UNKN
		0110/0914	RHOADS RD		
			(TB26)		
		0110/0898	015 "DIA	CIRC	CONCR
			LEN=0100	INSTALLED	UNKN
			(APRA)	HIGHLAND ESTATES	
			OLD ROUTE 22		
		POI			

EXTRACT DATE: 12/28/2024 ROADWAY MANAGEMENT SYSTEM PAGE NUMBER: 310
PRINT DATE: 12/30/2024 SLD COUNTY/SR - ANNUAL PRINT COUNTY: BERKS

DIR: N TOTAL LEN: 10.576 MI. DIST: 05-1 SR: 737
LEFT MUN: GREENWICH T RIGHT MUN: GREENWICH T

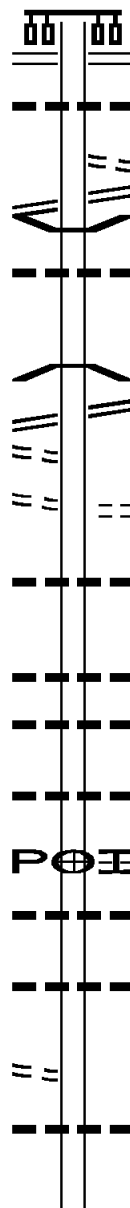
RAMP C RD
(SR8020 SEG 0250/0000) 0110/0411

024568 FT

FROM 8020/0010 SH
(SR8020 SEG 0010/1308) 0100/2026
FROM 8020/0010 SH
(CONN) 0100/1804
RAUCH RD
(TWP) 0100/1340

022368 FT

2 0 06134 0 00 0231+32 019359 FT
SUTTER RD
(T774) 0090/0000



(SR4028 SEG 0340/0000)
0110/0851 015 "DIA CIR UNKNOWN
0110/0828 LEN=0070 INSTALLED UNKN
FROM 8020/0500 SH
0110/0540 (CONN)
RAMP D RD
0110/0411 (SR8020 SEG 0500/0740)
0110/0227 BMSBN 06/0737/0110/0000
018 "DIA CIRC CONCR
0110/0016 LEN=0050 INSTALLED UNKN
024558 FT 2 0 06134 0 00 0282+53
1-78 EB
BMSBG 06/0737/0110/0000
5 0110/0000 LENGTH(AH 3000 BK 2200)
0100/2026 RAMP B RD
(SR8020 SEG 0760/0000)

ZETTLEMAYER RD
(T822)
0100/1340
0100/0475 015 "DIA CIRC CONCR
022358 FT LEN=0039 INSTALLED UNKN
5 0100/0000 2 0 06134 0 00 0260+16
LENGTH(AH 2200 BK 3009)
0090/2999 015 "DIA CIRC CONCR
0090/2617 LEN=0033 INSTALLED UNKN
015 "DIA CIRC CONCR
LEN=0031 INSTALLED UNKN
0090/1742 030 "DIA CIRC CONCR
LEN=0030 INSTALLED UNKN
(APRA) ENTRANCE TO SHED
PENNDOT STOCKPILE #07
(GOVT)
0090/1246 036 "DIA CIR PLASTIC
0090/1238 LEN=0070 INSTALLED UNKN
0090/0621 012 "DIA CIRC CONCR
LEN=0030 INSTALLED UNKN
019349 FT
5 0090/0000 LENGTH(AH 3009 BK 3741)
018 "H 18" W CON BOX CUL
0080/3732 LEN=0032 INSTALLED UNKN

018 "DIA CIRC CONCR

EXTRACT DATE: 12/28/2024 ROADWAY MANAGEMENT SYSTEM PAGE NUMBER: 309
PRINT DATE: 12/30/2024 SLD COUNTY/SR - ANNUAL PRINT COUNTY: BERKS

DIR: N TOTAL LEN: 10.576 MI. DIST: 05-1 SR: 737
LEFT MUN: GREENWICH T RIGHT MUN: GREENWICH T

LC FOR KOHLERS HILL RD
(CONN)
KOHLERS HILL RD
(TBC)

0080/0350
0080/0094
015618 FT

WILTROUT RD
(T502)

0070/1479
012372 FT

Station	Length	Material	Notes
0080/2800	LEN=0029	INSTALLED	UNKN
0080/2112	LEN=0034	018 "DIA CIRC CONCR	INSTALLED UNKN
0080/1759	LEN=0039	024 "H 12 "W ELLIP CONC	INSTALLED UNKN
0080/1480	LEN=0039	SUNRISE BL	INSTALLED UNKN
0080/1014	LEN=0029	015 "DIA CIRC CONCR	INSTALLED UNKN
0080/0051	015608 FT	BMSBG 06/0737/0080/0000	2 0 06134 0 00 0194+30
0080/0000	015608 FT	TRIBUTARY TO MILL CREEK	BMSBG 06/0737/0080/0000
0070/2539	015608 FT	LENGTH(AH 3741 BK 3246)	BMSBG 06/0737/0070/2493
0070/2493	015608 FT	0 0 00000 0 00 0000+00	TR.MILL CK.
0070/2408	015608 FT	BMSBG 06/0737/0070/2493	WESSNER RD
0070/2350	015608 FT	(T778)	015 "DIA CIRC CONCR
0070/1828	015608 FT	LEN=0038	INSTALLED UNKN
0070/1549	015608 FT	012 "DIA CIRC CONCR	INSTALLED UNKN
0070/1514	015608 FT	LEN=0035	INSTALLED UNKN
0070/1479	015608 FT	BMSBG 06/0737/0070/1514	0 0 00000 0 00 0000+00
0070/1012	015608 FT	TR.MILL CK.	BMSBG 06/0737/0070/1514
0070/0799	015608 FT	012 "DIA CIRC CONCR	INSTALLED UNKN
0070/0205	015608 FT	018 "DIA CIRC CONCR	INSTALLED UNKN
0070/0000	015608 FT	018 "DIA CIRC CONCR	INSTALLED UNKN
0060/2501	015608 FT	LEN=0035	INSTALLED UNKN
0060/2501	015608 FT	2 0 06134 0 00 0163+70	SITTler VALLEY RD
0060/2501	015608 FT	(T797)	LENGTH(AH 3246 BK 2996)
0060/2501	015608 FT	018 "DIA CIRC CONCR	INSTALLED UNKN

EXTRACT DATE: 12/28/2024 ROADWAY MANAGEMENT SYSTEM PAGE NUMBER: 308
PRINT DATE: 12/30/2024 SLD COUNTY/SR - ANNUAL PRINT COUNTY: BERKS

DIR: N TOTAL LEN: 10.576 MI. DIST: 05-1 SR: 737
LEFT MUN: GREENWICH T RIGHT MUN: GREENWICH T

EBLING RD
(T780)

0060/1539

KUTZ MILL RD
(T798)

0060/0248

009376 FT

006281 FT

0060/1900	018"H 18"W ELLIP CONC LEN=0099 INSTALLED 2001
0060/1647	030"DIA CIRC CONCR LEN=0036 INSTALLED UNKN
0060/1519	015"DIA CIRC CONCR LEN=0036 INSTALLED UNKN
0060/1283	GUN CLUB RD (T775)
0060/0924	015"DIA CIRC CONCR LEN=0035 INSTALLED UNKN
0060/0067	BMS EN 06/0737/0060/0000
009366 FT	2 0 06134 0 00 0132+21
	MILL CREEK
0060/0000	BMS BG 06/0737/0060/0000
	LENGTH(AH 2996 BK 3095)
0050/1876	015"DIA CIRC CONCR LEN=0030 INSTALLED UNKN
0050/1585	021"DIA CIRC CONCR LEN=0034 INSTALLED UNKN
0050/1313	018"DIA CIRC CONCR LEN=0043 INSTALLED UNKN
0050/0989	021"DIA CIRC CONCR LEN=0034 INSTALLED UNKN
0050/0952	024"DIA CIRC CONCR LEN=0034 INSTALLED UNKN
0050/0675	017"DIA CIRC CONCR LEN=0034 INSTALLED UNKN
0050/0428	014"DIA CIRC CONCR LEN=0034 INSTALLED UNKN
0050/0158	017"DIA CIRC CONCR LEN=0034 INSTALLED UNKN
006271 FT	2 0 06134 0 00 0100+66
0050/0000	LENGTH(AH 3095 BK 2723)
0040/1663	018"DIA CIRC CONCR LEN=0066 INSTALLED UNKN
0040/1340	GREENWICH MAXATAWNY T
0040/1005	018"DIA CIRC CONCR LEN=0035 INSTALLED UNKN
	018"DIA CIRC CONCR

EXTRACT DATE: 12/28/2024 ROADWAY MANAGEMENT SYSTEM PAGE NUMBER: 307
PRINT DATE: 12/30/2024 SLD COUNTY/SR - ANNUAL PRINT COUNTY: BERKS

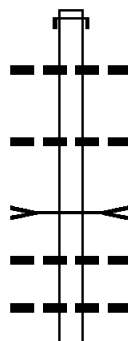
DIR: N TOTAL LEN: 10.576 MI. DIST: 05-1 SR: 737
LEFT MUN: MAXATAWNY T RIGHT MUN: MAXATAWNY T

		0040/0700	LEN=0035	INSTALLED	UNKN
003558 FT		003548 FT	2 0 06134 0 00	0073+50	
			024 "DIA CIRC METAL		
		0040/0000	LEN=0060	INSTALLED	UNKN
			LENGTH(AH 2723 BK 1373)		
		0030/0831	024 "DIA CIRC CONCR		
			LEN=0100	INSTALLED	UNKN
		0030/0477	SWEET CORN DR		
			(TWP)		
		0030/0322	036"H 72"W CONC STRUCT		
		0030/0060	LEN=0035	INSTALLED	UNKN
			BMSSEN 06/0737/0030/0050		
			2 0 06134 0 00	0054+19	
		0030/0050	TRIB. TO SACONY CREEK		
002185 FT		002175 FT	BMSBG 06/0737/0030/0050		
			2 0 06134 0 00	0054+19	
			EAGLE POINT RD		
			(SR1021 SEG 0230/0000)		
			EAGLE POINT RD		
			(SR1021 SEG 0230/0000)		
		0030/0000	LENGTH(AH 1373 BK 1007)		
		0020/0642	018 "DIA CIRC CONCR		
			LEN=0075	INSTALLED	UNKN
		0020/0220	048 "DIA CIRC CONCR		
001178 FT		001168 FT	LEN=0075	INSTALLED	UNKN
			2 0 06134 0 00	0043+46	
			MFC BEGIN = D		
		0020/0000	LENGTH(AH 1007 BK 1168)		
RAMP E RD			RAMP E RD		
(SR8013 SEG 0500/0000)			(SR8013 SEG 0500/0000)		
RAMP F RD			RAMP F RD		
(SR8013 SEG 0510/1459)	0011/0657	0010/0639	(SR8013 SEG 0510/1459)		
			015 "DIA CIRC CONCR		
048 "DIA CIRC CONCR		0010/0435	LEN=0045	INSTALLED	1997
LEN=0075	INSTALLED UNKN				
0011/0415					
MAXATAWNY					
KUTZTOWN B	0011/0312	0010/0313	MAXATAWNY		
US 222 SB			KUTZTOWN B		
OP ID 06/0222/0581/0623	0011/0130	0010/0131	US 222 SB		
2 0 06134 0 00	0034+31 000000 FT	000000 FT	OP ID 06/0222/0581/0623		
US 222 NB			2 0 06134 0 00	0034+31	
OP ID 06/0222/0580/0602			US 222 NB		
NC KRUMSVILLE RD			OP ID 06/0222/0580/0602		
KRUMSVILLE RD	INTER-BK	NC KR	UMSVILLE RD		
(SR1021 SEG 0211/1716)		INTER-BK	KRUMSVILLE RD		
MFC BEGIN = D			(SR1021 SEG 0210/1694)		
LENGTH(AH 1178 BK 0000)	0011/0000	0010/0000	MFC BEGIN = D		
			LENGTH(AH 1168 BK 0000)		

EXTRACT DATE: 12/28/2024 ROADWAY MANAGEMENT SYSTEM PAGE NUMBER: 306
PRINT DATE: 12/30/2024 SLD COUNTY/SR - ANNUAL PRINT COUNTY: BERKS

DIR: B TOTAL LEN: 18.366 MI. DIST: 05-1 SR: 724
LEFT MUN: UNION T RIGHT MUN: UNION T

096972 FT



096861 FT AH-CHESTER (15)
INTER-AHD WEST SCHUYLKILL RD
0392/3413 (SR0724 SEG 0012/0000)
016 "DIA CIRC METAL
0392/2974 LEN=0069 INSTALLED UNKN

0392/2197 018 "DIA CIRC METAL
LEN=0045 INSTALLED UNKN
TRIB TO SCHUYLKILL RIVE
STRUCTURE LENGTH 20 FT
0392/2062 BMSID 06/0724/0392/2062
018 "DIA CIRC METAL
0392/1648 LEN=0075 INSTALLED UNKN
018 "DIA CIRC METAL
0392/1200 LEN=0060 INSTALLED UNKN
018 "DIA CIRC METAL

EXTRACT DATE: 12/28/2024 ROADWAY MANAGEMENT SYSTEM PAGE NUMBER: 305
PRINT DATE: 12/30/2024 SLD COUNTY/SR - ANNUAL PRINT COUNTY: BERKS

DIR: B TOTAL LEN: 18.366 MI. DIST: 05-1 SR: 724
LEFT MUN: UNION T RIGHT MUN: UNION T

	093559 FT	0392/0903	LEN=0050	INSTALLED UNKN
		018 "DIA	CIRC METAL	
		0392/0582	LEN=0045	INSTALLED UNKN
		018 "DIA	CIRC METAL	
		0392/0290	LEN=0060	INSTALLED UNKN
		093448 FT	1 0 00147 0 04 0829+45	
		0392/0000	LENGTH(AH 3413 BK 1933)	
		018 "DIA	CIRC METAL	
		0382/1785	LEN=0060	INSTALLED UNKN
		016 "DIA	CIRC METAL	
		0382/1387	LEN=0060	INSTALLED UNKN
		UNIONVILLE RD		
		0382/0958	(T368)	
		018 "DIA	CIRC METAL	
		0382/0320	LEN=0160	INSTALLED UNKN
		012 "DIA	CIRC METAL	
		0382/0030	LEN=0160	INSTALLED UNKN
		091515 FT	1 0 00147 0 04 0801+64	
		IVY LN		
		0382/0000	LENGTH(AH 1933 BK 2987)	
		012 "DIA	CIRC METAL	
		0372/2741	LEN=0160	INSTALLED UNKN
		048 "DIA	CIRC METAL	
		0372/2419	LEN=0045	INSTALLED UNKN
		MAGNOLIA DR		
		0372/2296	(T419)	
		036 "DIA	CIRC METAL	
		0372/2148	LEN=0060	INSTALLED UNKN
		BLACK MATT RD		
		0372/2047	(T358)	
		018 "DIA	CIRC METAL	
		0372/1819	LEN=0045	INSTALLED UNKN
		TRIB SCHUYLKILL RIVER		
		STRUCTURE LENGTH 21 FT		
		0372/1210	BMSID 06/0724/0372/1210	
		018 "DIA	CIRC METAL	
		0372/0887	LEN=0065	INSTALLED UNKN
		018 "DIA	CIRC METAL	
		0372/0566	LEN=0120	INSTALLED UNKN
		018 "DIA	CIR PLASTIC	
		0372/0376	LEN=0040	INSTALLED UNKN
		088528 FT		
		0372/0000	LENGTH(AH 2987 BK 2001)	
		UNKNOWN RD		
		0362/1308	(PRDR)	

1 0 00147 0 04 0781+00 088639 FT
RIVER BRIDGE RD
(SR2077 SEG 0010/0000) 0372/0000

EXTRACT DATE: 12/28/2024 ROADWAY MANAGEMENT SYSTEM PAGE NUMBER: 304
PRINT DATE: 12/30/2024 SLD COUNTY/SR - ANNUAL PRINT COUNTY: BERKS

DIR: B TOTAL LEN: 18.366 MI. DIST: 05-1 SR: 724
LEFT MUN: UNION T RIGHT MUN: UNION T

	0362/1063	018 "DIA CIRC METAL LEN=0060 INSTALLED UNKN
	0362/0909	018 "DIA CIRC METAL LEN=0049 INSTALLED UNKN
086638 FT	0362/0127	024 "DIA CIR PLASTIC LEN=0045 INSTALLED UNKN
	086527 FT	1 0 00147 0 04 0760+06
	0362/0000	LENGTH(AH 2001 BK 2249) 018 "DIA CIRC METAL
	0352/2019	LEN=0070 INSTALLED UNKN
	0352/1651	TRIB TO SCHUYLKILL RIVE STRUCTURE LENGTH 10 FT BMSID 06/0724/0352/1651
	0352/1614	036 "H 60 "W CONC STRUCT LEN=0060 INSTALLED UNKN
	0352/0689	RED CORNER RD (T436)
	0352/0673	018 "DIA CIRC CONCR LEN=0065 INSTALLED UNKN
084389 FT	0352/0438	018 "DIA CIRC CONCR LEN=0060 INSTALLED UNKN
	084278 FT	1 0 00147 0 04 0737+43
	0352/0000	LENGTH(AH 2249 BK 2739) 048 "DIA CIR PLASTIC
	0342/2513	LEN=0060 INSTALLED 2022
	0342/1577	018 "DIA CIRC CONCR LEN=0036 INSTALLED UNKN
081650 FT	081539 FT	1 0 00147 0 04 0709+93
	0342/0000	LENGTH(AH 2739 BK 2917) 024 "DIA CIRC CONCR
	0332/2397	LEN=0071 INSTALLED UNKN
	0332/1930	036 "DIA CIRC CONCR LEN=0030 INSTALLED UNKN
	0332/1317	024 "DIA CIRC CONCR LEN=0030 INSTALLED UNKN
	0332/0925	024 "DIA CIRC CONCR LEN=0036 INSTALLED UNKN
	0332/0752	016 "DIA CIRC CONCR LEN=0036 INSTALLED UNKN
		016 "DIA CIRC CONCR

EXTRACT DATE: 12/28/2024 ROADWAY MANAGEMENT SYSTEM PAGE NUMBER: 303
PRINT DATE: 12/30/2024 SLD COUNTY/SR - ANNUAL PRINT COUNTY: BERKS

DIR: B TOTAL LEN: 18.366 MI. DIST: 05-1 SR: 724
LEFT MUN: UNION T RIGHT MUN: UNION T

078733 FT

076169 FT

MAIN ST
(SR2047 SEG 0010/0000) 0312/2453

SCHOOL ST
(T423)

0312/0598
072348 FT

0332/0547	LEN=0044	INSTALLED UNKN
016 "DIA	CIRC CONCR	
0332/0403	LEN=0039	INSTALLED UNKN
016 "DIA	CIRC CONCR	
0332/0182	LEN=0038	INSTALLED UNKN
048"H 48"W	CON BOX CUL	
0332/0013	LEN=0050	INSTALLED UNKN
078622 FT	1 0 00147 0 04 0680+43	
5 0332/0000	LENGTH(AH 2917 BK 2564)	
0322/1921	012 "DIA CIRC CONCR	
LEN=0046	INSTALLED UNKN	
0322/1420	010 "DIA CIRC METAL	
LEN=0046	INSTALLED UNKN	
0322/1139	012 "DIA CIRC METAL	
LEN=0041	INSTALLED UNKN	
0322/0936	018 "DIA CIRC METAL	
LEN=0040	INSTALLED UNKN	
076058 FT	1 0 00147 0 04 0654+85	
5 0322/0000	LENGTH(AH 2564 BK 3821)	
0312/3742	018 "DIA CIRC CONCR	
LEN=0045	INSTALLED UNKN	
0312/3289	018 "DIA CIRC METAL	
LEN=0040	INSTALLED UNKN	
0312/3087	SHED RD	
(T437)		
0312/2973	018 "DIA CIRC METAL	
LEN=0035	INSTALLED UNKN	
0312/2966	LC FOR SHED RD	
(CONN)		
0312/2555	SCHUYLKILL RIVER T	
OP ID 06/0724/0312/2555		
0312/2379	SIXPENNY CK.	
BMSID 06/0724/0312/2379	STRUCTURE LENGTH 21 FT	
0312/1885	018 "DIA CIRC METAL	
LEN=0032	INSTALLED UNKN	
072237 FT	1 0 00147 0 03 0617+47	
NC WEST SCHUYLKILL RD		
5 0312/0000	LENGTH(AH 3821 BK 2893)	
036 "DIA CIRC METAL		

DIR: B TOTAL LEN: 18.366 MI. DIST: 05-1 SR: 724
LEFT MUN: UNION T RIGHT MUN: UNION T

CAMPBELL FORD RD
(TWP)

0302/1716

069455 FT

CHESTNUT ST
(BORO)

0292/0000
066078 FT

0302/2645	LEN=0031	INSTALLED UNKN
0302/1996	021"H 21"W METAL ARCH LEN=0025	INSTALLED 1996
0302/1354	CENTER RD (T362)	
0302/0680	GEORGE ST (TWP)	
0302/0648	018 "DIA CIRC METAL LEN=0099	INSTALLED UNKN
0302/0386	018 "DIA CIRC METAL LEN=0068	INSTALLED UNKN
0302/0319	UNION ST (T421)	
0302/0253	024 "DIA CIRC METAL LEN=0016	INSTALLED UNKN
0302/0061	024 "DIA CIRC METAL LEN=0016	INSTALLED UNKN
069344 FT	1 0 00147 0 03 0588+49 WASHINGTON ST (T360)	
0302/0000	LENGTH(AH 2893 BK 3377) 018 "DIA CAST IRON	
0292/3212	LEN=0027	INSTALLED UNKN
0292/2481	GAREY RD (T353)	
0292/2304	036 "DIA CIRC METAL LEN=0050	INSTALLED UNKN
0292/1657	018 "DIA CIRC METAL LEN=0099	INSTALLED UNKN
065967 FT	1 0 00147 0 03 0554+43 NC EA ST MAIN ST CHESTNUT ST (SR0345 SEG 0120/0000)	
INTER-BK	EAST MAIN ST (SR0345 SEG 0120/0000)	
0292/0000	LTH AH 003377 BK 000100	
065967 FT	7272/0000	
7272/0000	INTER-AHD	
066078 FT	LTH AH 000100 BK 003309 FURNACE ST (SR0345 SEG 0130/0440)	

DIST: 05-1 SR: 724
RIGHT MUN: BIRDSBORO BOROUGH B

EXTRACT DATE: 12/28/2024 ROADWAY MANAGEMENT SYSTEM PAGE NUMBER: 300
PRINT DATE: 12/30/2024 SLD COUNTY/SR - ANNUAL PRINT COUNTY: BERKS

DIR: B TOTAL LEN: 18.366 MI. DIST: 05-1 SR: 724
LEFT MUN: ROBESON T RIGHT MUN: ROBESON T

1 0 00147 0 02 0400+59 054819 FT
SCHUYLKILL RD
(T363) 0232/0000

051718 FT

BOONETOWN RD
(T340) 0212/2021

048138 FT

GIBRALTAR RD
(SR2017 SEG 0010/0000) 0212/0000

OLD GIBRALTAR RD
(T351) 0202/0450

0242/0000 LENGTH(AH 2496 BK 2914)

0232/0558

072"H 72"W CON BOX CUL
LEN=0050 INSTALLED UNKN
INDIAN CK.
STRUCTURE LENGTH 16 FT
BMSID 06/0724/0232/0500
OLD RIVER RD
(T363)

0232/0500
054708 FT

0232/0000 LENGTH(AH 2914 BK 3101)

051607 FT 1 0 00147 0 02 0369+50
0222/0000 LENGTH(AH 3101 BK 3580)

0212/0982

BMS EN 06/0724/0212/0964
0 0 00000 0 00 0000+00
SEIDEL CK

0212/0964

BMSBG 06/0724/0212/0964

0212/0171
048027 FT

018 "DIA CIRC CONCR
LEN=0036 INSTALLED UNKN
1 0 00147 0 02 0333+90
OLD RIVER RD
(TWP)

0212/0000 LENGTH(AH 3580 BK 1407)

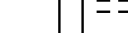
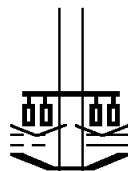
EXTRACT DATE: 12/28/2024 ROADWAY MANAGEMENT SYSTEM PAGE NUMBER: 299
PRINT DATE: 12/30/2024 SLD COUNTY/SR - ANNUAL PRINT COUNTY: BERKS

DIR: B TOTAL LEN: 18.366 MI. DIST: 05-1 SR: 724
LEFT MUN: ROBESON T RIGHT MUN: ROBESON T

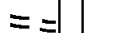
OLD RIVER RD
(T361)

046731 FT

0202/0000



043901 FT



OLD RIVER RD
(T361)

0182/0324

041107 FT

046620 FT 1 0 00147 0 02 0319+87
VILLAGE: GILBRALTAR
GREENHILLS RD
(SR0568 SEG 0240/1732)

0202/0000 LENGTH(AH 1407 BK 2830)
0192/2764 BMSSEN 06/0724/0192/2691
0 0 00000 0 00 0000+00
ALLEGHENY CK
0192/2691 BMSBG 06/0724/0192/2691
0192/2195 BMSSEN 06/0724/0192/2160
0 0 00000 0 00 0000+00
MILL RACE
0192/2160 BMSBG 06/0724/0192/2160
016 "DIA CIRC METAL
0192/1720 LEN=0057 INSTALLED UNKN
ANNON ST
0192/1661 (TWP)
016 "DIA CIRC METAL
0192/1414 LEN=0068 INSTALLED UNKN
014 "DIA CIRC CONCR
0192/1295 LEN=0068 INSTALLED UNKN
MATLACK ST
0192/1011 (TWP)

043790 FT 1 0 00147 0 02 0291+23
0192/0000 LENGTH(AH 2830 BK 2794)
024 "DIA CIRC CONCR
0182/2783 LEN=0063 INSTALLED UNKN
024 "DIA CIRC METAL
0182/2329 LEN=0069 INSTALLED UNKN
024 "DIA CIRC METAL
0182/2103 LEN=0150 INSTALLED UNKN
016 "DIA CIRC METAL
0182/1632 LEN=0100 INSTALLED UNKN
030 "DIA CIRC CONCR
0182/1384 LEN=0100 INSTALLED UNKN
ALLEY
0182/1305 (TWP)
SEYFERT DR
0182/1165 (T353)

0182/0296 MAPLE RD
040996 FT 1 0 00147 0 01 0262+85
NC MAIN ST
0182/0000 LENGTH(AH 2794 BK 2738)

EXTRACT DATE: 12/28/2024 ROADWAY MANAGEMENT SYSTEM PAGE NUMBER: 298
PRINT DATE: 12/30/2024 SLD COUNTY/SR - ANNUAL PRINT COUNTY: BERKS

DIR: B TOTAL LEN: 18.366 MI. DIST: 05-1 SR: 724
LEFT MUN: ROBESON T RIGHT MUN: ROBESON T

EAST POINTE DR
(TWP)
LC FROM EAST POINTE DR
(CONN) 0172/1319
0172/1244

SERVICE CASTER WY
(PRDR) 0172/0518
038369 FT

PENN DOT STOCKPILE #06
(GOVT) 0162/1807

ANGSTADT LN
(T659) 0162/1472

RAMP M RD
(SR8005 SEG 0750/0000) 0162/1059

FROM 8005/0500 SH
(CONN) 0162/0439
TO 8005/0750 SH
(CONN) 0162/0417
RAMP K RD
(SR8005 SEG 0500/0545) 0162/0382

0172/2066 016 "DIA CIRC CONCR
LEN=0042 INSTALLED UNKN
SPRING GROVE CT
(PRDR)
0172/1858 072 "DIA CIRC METAL
LEN=0100 INSTALLED UNKN
ROBESON
0172/1590 CUMRU T
TR SCH RIV
STRUCTURE LENGTH 11 FT
0172/1575 BMSID 06/0724/0172/1575

0172/1147 016 "DIA CIRC CONCR
LEN=0100 INSTALLED UNKN
0172/0690 (AAR 591964G)#TRKS 01

038258 FT 1 0 00147 0 01 0236+24
RIDGEWAY RD
(T344)
0172/0000 LENGTH(AH 2738 BK 1983)

0162/1725 018 "DIA CIRC CONCR
LEN=0035 INSTALLED UNKN

0162/1456 (APRA) READING BONE/WIN
RAMP L RD
0162/1160 (SR8005 SEG 0010/1026)

0162/1043 FROM 8005/0010 SH
(CONN)
0162/0821 OP ID 06/0176/0104/1305
0162/0718 OP ID 06/0176/0105/1350
TO 8005/0250 SH
0162/0523 (CONN)
RAMP J RD
0162/0439 (SR8005 SEG 0250/0000)

EXTRACT DATE: 12/28/2024 ROADWAY MANAGEMENT SYSTEM PAGE NUMBER: 297
PRINT DATE: 12/30/2024 SLD COUNTY/SR - ANNUAL PRINT COUNTY: BERKS

DIR: B TOTAL LEN: 18.366 MI. DIST: 05-1 SR: 724
LEFT MUN: CUMRU T RIGHT MUN: CUMRU T

POPLAR NECK RD
(TWP)

036386 FT

0162/0000

==

---|---

---|---

==

---|---

---|---

---|---

---|---

033726 FT

---|---

>---|---

---|---

==

---|---

---|---

---|---

---|---

---|---

031311 FT

---|---

---|---

---|---

036275 FT 1 0 00147 0 01 0215+95

NC FURNACE ST
[5] 0162/0000 LENGTH(AH 1983 BK 2660)

025 "DIA CIRC CONCR

0152/2498 LEN=0070 INSTALLED UNKN

018 "DIA CIRC METAL

0152/2162 LEN=0107 INSTALLED UNKN

KENNEL RD

0152/2148 (TWP)

018 "DIA CIRC METAL

0152/1341 LEN=0058 INSTALLED UNKN

018 "DIA CIRC METAL

0152/0662 LEN=0064 INSTALLED UNKN

018 "DIA CIRC METAL

0152/0420 LEN=0062 INSTALLED UNKN

018 "DIA CIRC METAL

0152/0078 LEN=0099 INSTALLED UNKN

033615 FT

[5] 0152/0000 LENGTH(AH 2660 BK 2415)

2 0 06080 0 00 0049+17

060 "DIA CIRC METAL

0142/1279 LEN=0075 INSTALLED UNKN

TR. SCHUY. RIV

STRUCTURE LENGTH 14 FT

BMSID 06/0724/0142/1243

018 "DIA CIRC METAL

0142/1243 LEN=0056 INSTALLED UNKN

018 "DIA CIRC METAL

0142/1161 LEN=0056 INSTALLED UNKN

VALLEY STREAM RD

(T332)

018 "DIA CIRC METAL

0142/1093 LEN=0061 INSTALLED UNKN

018 "DIA CIRC METAL

0142/0982 LEN=0080 INSTALLED UNKN

018 "DIA CIRC METAL

0142/0774 LEN=0048 INSTALLED UNKN

018 "DIA CIRC METAL

0142/0574 LEN=0052 INSTALLED UNKN

018 "DIA CIRC METAL

0142/0385 LEN=0055 INSTALLED UNKN

018 "DIA CIRC METAL

0142/0220 LEN=0080 0 00 0025+02

[5] 0142/0000 LENGTH(AH 2415 BK 2510)

018 "DIA CIRC METAL

0132/2460 LEN=0049 INSTALLED UNKN

018 "DIA CIRC METAL

0132/2233 LEN=0056 INSTALLED UNKN

018 "DIA CIRC METAL

0132/2009 LEN=0052 INSTALLED UNKN

EXTRACT DATE: 12/28/2024 ROADWAY MANAGEMENT SYSTEM PAGE NUMBER: 296
PRINT DATE: 12/30/2024 SLD COUNTY/SR - ANNUAL PRINT COUNTY: BERKS

DIR: B TOTAL LEN: 18.366 MI. DIST: 05-1 SR: 724
LEFT MUN: CUMRU T RIGHT MUN: CUMRU T

2 0 06080 0 00 0000+00 028801 FT
MORGANTOWN RD
(SR0010 SEG 0270/0000) 0132/0000
028801 FT

FROM 0010/0260 SH
(CONN)

0112/3465

DEERFIELD DR
(TWP)
CORBIT DR
(TWP)

0112/1429

0112/1219

0132/1673	018 "DIA CIRC METAL LEN=0047 INSTALLED UNKN
0132/1380	016 "DIA CIRC METAL LEN=0042 INSTALLED UNKN
0132/0857	018 "DIA CIRC METAL LEN=0045 INSTALLED UNKN
0132/0461	018 "DIA CIRC METAL LEN=0045 INSTALLED UNKN
0132/0356	016 "DIA CIRC METAL LEN=0036 INSTALLED UNKN
0132/0139	016 "DIA CIRC METAL LEN=0027 INSTALLED UNKN
028690 FT INTER-BK	MORGANTOWN RD (SR0010 SEG 0270/0000)
0132/0000	LTH AH 002510 BK 000100
028690 FT 7122/0000 INTER-AHD	LTH AH 000100 BK 003566 MORGANTOWN RD (SR0010 SEG 0260/2123)
0112/3566	MORGANTOWN RD (SR0010 SEG 0260/2123)
0112/3476	TRIB. TO ANGELICA CREEK STRUCTURE LENGTH 13 FT BMSID 06/0724/0112/3476
0112/3465	TO 0010/0260 SH (CONN)
0112/3298	018 "DIA CIRC METAL LEN=0057 INSTALLED UNKN
0112/3042	018 "DIA CIRC METAL LEN=0060 INSTALLED UNKN
0112/2758	018 "DIA CIRC METAL LEN=0060 INSTALLED UNKN
0112/2551	018 "DIA CIRC METAL LEN=0045 INSTALLED UNKN
0112/2261	018 "DIA CIRC METAL LEN=0045 INSTALLED UNKN
0112/1876	020 "DIA CIRC METAL LEN=0099 INSTALLED UNKN
0112/1717	018 "DIA CIRC CONCR LEN=0044 INSTALLED UNKN
0112/1110	020 "DIA CIRC CONCR LEN=0035 INSTALLED UNKN
0112/0580	020 "DIA CIRC CONCR LEN=0040 INSTALLED UNKN

EXTRACT DATE: 12/28/2024 ROADWAY MANAGEMENT SYSTEM PAGE NUMBER: 295
PRINT DATE: 12/30/2024 SLD COUNTY/SR - ANNUAL PRINT COUNTY: BERKS

DIR: B TOTAL LEN: 18.366 MI. DIST: 05-1 SR: 724
LEFT MUN: CUMRU T RIGHT MUN: CUMRU T

DAVIS DR
(T649)

0112/0240
025235 FT

HIGH BL
(TWP)

0112/0000

LC TO KENHORST PZ
(CONN)

0102/0616

KENHORST PZ
(PRDR)

0102/0462

LC FROM KENHORST PZ
(CONN)

0102/0435
021786 FT

==	025124 FT	2 0 06079 0 00 0090+19
		HIGH BL
		(T410)
==	0112/0000	LENGTH(AH 3566 BK 3449)
==	0102/3195	018 "DIA CIRC CONCR
==	0102/2989	LEN=0030 INSTALLED UNKN
==	0102/2612	018 "DIA CIRC CONCR
==	0102/2456	LEN=0031 INSTALLED UNKN
==	0102/2455	020 "DIA CIRC CONCR
==	0102/2413	LEN=0042 INSTALLED UNKN
==	0102/1984	018 "DIA CIRC CONCR
==	0102/1933	LEN=0030 INSTALLED UNKN
==	0102/1853	020 "DIA CIRC CONCR
==	0102/1583	LEN=0044 INSTALLED UNKN
==	0102/1572	020 "DIA CIRC CONCR
==	0102/1543	LEN=0040 INSTALLED UNKN
==	0102/1329	020 "DIA CIRC CONCR
==	0102/1101	LEN=0047 INSTALLED UNKN
==	0102/0960	BMSSEN 06/0724/0102/1543
==	0102/0726	0 0 00000 0 00 0000+00
==		ANGELICA CK.
==		BMSBG 06/0724/0102/1543
==		018 "DIA CIRC CONCR
==		LEN=0034 INSTALLED UNKN
==		NEW HOLLAND RD
==		(SR0625 SEG 0150/0000)
==		018 "DIA CIRC CONCR
==		LEN=0099 INSTALLED UNKN
==		020 "DIA CIRC CONCR
==		LEN=0060 INSTALLED UNKN
==		CEDAR TOP RD
==		(T404)
==	021675 FT	2 0 06079 0 00 0055+94
==	0102/0000	LENGTH(AH 3449 BK 3341)
==	0092/2856	020 "DIA CIRC CONCR
==		LEN=0055 INSTALLED UNKN

EXTRACT DATE: 12/28/2024 ROADWAY MANAGEMENT SYSTEM PAGE NUMBER: 294
PRINT DATE: 12/30/2024 SLD COUNTY/SR - ANNUAL PRINT COUNTY: BERKS

DIR: B TOTAL LEN: 18.366 MI. DIST: 05-1 SR: 724
LEFT MUN: CUMRU T RIGHT MUN: CUMRU T

		0092/2559	020 "DIA CIRC CONCR LEN=0060 INSTALLED UNKN
		0092/2050	020 "DIA CIRC CONCR LEN=0055 INSTALLED UNKN
		0092/1831	NEW CASTLE DR (TWP)
		0092/1742	018 "DIA CIRC METAL LEN=0093 INSTALLED UNKN
GOVERNOR DR (TWP)	0092/1387		
		0092/1344	BROAD ST (TWP)
MARSHALL DR (TWP)	0092/1137		
MIFFLIN BL (T654)	0092/0959		
	018445 FT	018334 FT	2 0 06079 0 00 0022+41 ALLEY (PRDR) CUMRU SHILLINGTON B LENGTH(AH 3341 BK 2265) 018 "DIA CIRC CONCR LEN=0052 INSTALLED UNKN
		0082/2126	KINGS BL (BORO) SPRUCE ST (BORO)
WAVERLY ST (BORO)	0082/1728	0082/1728	016 "DIA CIRC CONCR LEN=0048 INSTALLED UNKN
		0082/1682	CHESTNUT ST (BORO)
		0082/1213	016 "DIA CIRC CONCR LEN=0054 INSTALLED UNKN
		0082/1184	018 "DIA CIRC CONCR LEN=0058 INSTALLED UNKN
		0082/1029	
SHILLING ST (BORO)	0082/1011	0082/0717	FRANKLIN ST (BORO) 018 "DIA CIRC CONCR LEN=0055 INSTALLED UNKN
		0082/0650	
SCHOOL HOUSE LN (BORO)	0082/0378	0082/0295	020 "DIA CIRC CONCR LEN=0061 INSTALLED UNKN 016 "DIA CIRC CONCR

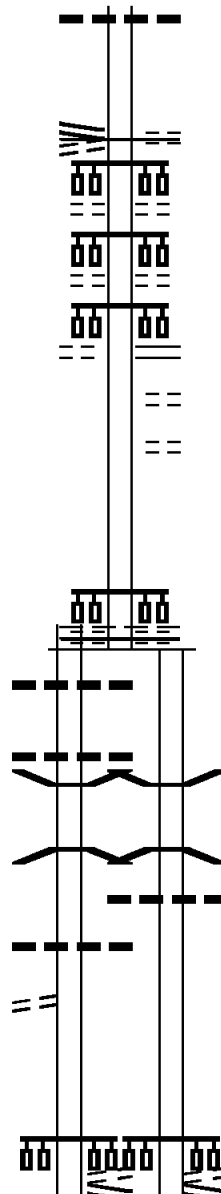
DIST: 05-1 SR: 724
RIGHT MUN: SHILLINGTON B

0082/0000

0072/0646

0 1 4 0 3 2 F T

LANCASTER AV
(SR3222 SEG 0041/1861)
(SR3222 SEG 0040/1809)



LANCASTER AV
(SR3222 SEG 0041/1861)
(SR3222 SEG 0040/1809)

EXTRACT DATE: 12/28/2024 ROADWAY MANAGEMENT SYSTEM PAGE NUMBER: 292
PRINT DATE: 12/30/2024 SLD COUNTY/SR - ANNUAL PRINT COUNTY: BERKS

DIR: B TOTAL LEN: 18.366 MI. DIST: 05-1 SR: 724
LEFT MUN: CUMRU T RIGHT MUN: CUMRU T

LENGTH(AH 1370 BK 1463) 0065/0000 0064/0000 LENGTH(AH 1315 BK 1407)
TO 3222/0041 SH
0062/1317 (CONN)

FOR SR 0724W TO 0724W
(CONN) 0063/1309

018 "DIA CIRC CONCR
LEN=0075 INSTALLED UNKN 0063/0987

CUMRU
WYOMISSING B 0063/0689

018 "DIA CIRC CONCR
LEN=0309 INSTALLED UNKN 0063/0554

2 0 06071 0 00 0109+52 011199 FT

MFC BEGIN = B
LENGTH(AH 1463 BK 0545) 0063/0000

010654 FT

WYOMISSING
CUMRU T

0052/0000

HARVARD BL
(T584)

0042/1682

PRINCETON AV
(T587)

0042/0896

011199 FT 2 0 06071 0 00 0109+52

MFC BEGIN = B
LENGTH(AH 1407 BK 0545)

018 "DIA CIRC CONCR
LEN=0024 INSTALLED UNKN

2 0 06071 0 00 0106+32
JEFFERSON BL

(TWP)

0052/0000 LENGTH(AH 0545 BK 2086)

0042/1828 018 "DIA CIRC CONCR
LEN=0040 INSTALLED UNKN

(APRA) PENN IRON
OLD FRITZTOWN RD

(T393)

CUMRU
SPRING T

024 "H 24 "W CON BOX CUL
LEN=0042 INSTALLED UNKN

0042/1674 020 "DIA CIRC CONCR

LEN=0042 INSTALLED UNKN

0042/1617 024 "DIA CIRC CONCR

LEN=0099 INSTALLED UNKN

0042/1568 SPRINGSIDE DR

0042/1247 (T629)

0042/1154 024 "DIA CIRC CONCR

LEN=0034 INSTALLED UNKN

0042/0930 018 "DIA CIR UNKNOWN

LEN=0099 INSTALLED UNKN

LC FROM CLOISTER CT
(CONN)

0042/0410 018 "DIA CIRC CONCR

LEN=0027 INSTALLED UNKN

CLOISTER CT

(PRDR)

0042/0354

0042/0347

DIR: B TOTAL LEN: 18.366 MI. DIST: 05-1 SR: 724
LEFT MUN: SPRING T RIGHT MUN: SPRING T

	008568 FT		008568 FT	2 0 06071 0 00 0086+90
			0042/0000	LENGTH(AH 2086 BK 3387)
				048"H 48"W CON BOX CUL
			0032/3140	LEN=0026 INSTALLED UNKN
			NC RE	VERE BL
				MORGAN DR
				(TWP)
WEST WYOMISSING BL			0032/2898	
(TWP)				
TO 8064/0750 SH			0032/2116	FROM 8064/0010 SH
(CONN)				(CONN)
				RAMP O RD
				(SR8064 SEG 0750/0000)
				RAMP N RD
				(SR8064 SEG 0010/0780)
			0032/1925	
			0032/1810	BMS EN 06/0724/0032/1695
				0 0 00000 0 00 0000+00
				SR 222 NB
			0032/1695	BMSBG 06/0724/0032/1695
LC TO SPRING TOWN CTR				FROM 8064/0260 SH
(CONN)				(CONN)
			0032/1391	RAMP P RD
				(SR8064 SEG 0250/0000)
				RAMP Q RD
				(SR8064 SEG 0260/1099)
SPRING TOWNE CTR			0032/1223	
(PRDR)				
LC FROM SPRING TOWNE CT				
(CONN)			0032/1126	TO 8064/0250 SH
				(CONN)
LC TO SPRING TOWNE CTR				SHAKESPEARE DR
(CONN)				(T389)
			005181 FT	
2 0 06071 0 00 0051+82			005181 FT	
SPRING TOWNE CTR				0032/0000 LENGTH(AH 3387 BK 3319)
(PRDR)				
LC FROM SPRING TOWNE CT				
(CONN)			0022/3261	SPOHN RD
				(TWP)
				0022/2582
				018 "DIA CIRC CONCR

EXTRACT DATE: 12/28/2024 ROADWAY MANAGEMENT SYSTEM PAGE NUMBER: 290
PRINT DATE: 12/30/2024 SLD COUNTY/SR - ANNUAL PRINT COUNTY: BERKS

DIR: B TOTAL LEN: 18.366 MI. DIST: 05-1 SR: 724
LEFT MUN: SPRING T RIGHT MUN: SPRING T

HIESTER BL
(T394)
GARFIELD AV
(T619)

0022/1358

0022/1005

001862 FT

2 0 06071 0 00 0000+00 000000 FT
PENN AV
(SR0422 SEG 0291/0000)
(SR0422 SEG 0290/0000) 0012/0000

0022/2506	LEN=0050	INSTALLED UNKN
024 "DIA	CIRC CONCR	
0022/2162	LEN=0040	INSTALLED UNKN
024 "DIA	CIRC CONCR	
0022/1373	LEN=0046	INSTALLED UNKN
024 "DIA	CIRC CONCR	
0022/0986	LEN=0040	INSTALLED UNKN
018 "DIA	CIRC CONCR	
0022/0707	LEN=0040	INSTALLED UNKN
IROQUOIS AV (T706)		
0022/0660	018 "DIA	CIRC CONCR
0022/0215	LEN=0040	INSTALLED UNKN
024 "DIA	CIRC CONCR	
0022/0175	LEN=0040	INSTALLED UNKN
001862 FT	2 0 06071 0 00 0019+49	
SPRING		
SINKING	SPRING B	
0022/0000	LENGTH(AH 3319 BK 1862)	
018 "DIA	CIRC CONCR	
0012/1723	LEN=0112	INSTALLED UNKN
014 "DIA	CIRC CONCR	
0012/1271	LEN=0045	INSTALLED UNKN
JAMES ST (BORO)		
0012/1076	048 "DIA	CIRC CONCR
0012/0866	LEN=0099	INSTALLED UNKN
NORFOLK SOUTHERN		
0012/0862	OVERPASS	IS RR X-ING
018 "DIA	CIRC CONCR	
0012/0715	LEN=0030	INSTALLED UNKN
048 "DIA	CIRC CONCR	
0012/0487	LEN=0099	INSTALLED UNKN
036 "DIA	CIRC CONCR	
0012/0269	LEN=0099	INSTALLED UNKN
036 "DIA	CIRC CONCR	
0012/0268	LEN=0099	INSTALLED UNKN
NC SHILLINGTON RD		
000000 FT	PENN AV	
(SR0422 SEG 0291/0000)		
(SR0422 SEG 0290/0000)		
MFC BEGIN = B		
0012/0000	LENGTH(AH 1862 BK 0000)	

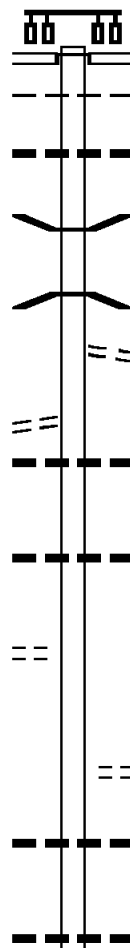
EXTRACT DATE: 12/28/2024 ROADWAY MANAGEMENT SYSTEM PAGE NUMBER: 289
PRINT DATE: 12/30/2024 SLD COUNTY/SR - ANNUAL PRINT COUNTY: BERKS

DIR: N TOTAL LEN: 24.407 MI. DIST: 05-1 SR: 662
LEFT MUN: SHOEMAKERSVILLE B RIGHT MUN: SHOEMAKERSVILLE B

128842 FT

2 0 06124 0 01 0040+50 126730 FT
SKYLINE DR
(T733) 0490/0000

SKYLINE DR
(T733) 0480/0641
123591 FT



128870 FT
INTER-AHD NOBLE AV
(SR4025 SEG 0060/1923)
SHOEMAKER AV
(SR0061 SEG 0291/1396)
(SR0061 SEG 0290/1378)
0490/2112 SHOEMAKERSVILLE
0490/1690 PERRY T
0490/1580 024 "DIA CIR PLASTIC
LEN=0110 INSTALLED UNKN
0490/0665 BMS EN 06/0662/0490/0605
0 0 00000 0 00 0000+00
PIGEON CREEK
0490/0605 BMS BG 06/0662/0490/0605
DREIBELBIS MILL RD
(T786)
0490/0141
126758 FT
5 0490/0000 LENGTH(AH 2112 BK 3139)
018 "DIA CIRC METAL
0480/2796 LEN=0040 INSTALLED UNKN
0480/1675 024 "DIA CIRC METAL
LEN=0070 INSTALLED UNKN
123619 FT 2 0 06124 0 01 0071+85
ENTRY DR
(T956)
5 0480/0000 LENGTH(AH 3139 BK 3012)
018 "DIA CIRC METAL
0470/2176 LEN=0050 INSTALLED UNKN
0470/1125 018 "DIA CIRC METAL
LEN=0035 INSTALLED UNKN

DIR: N	TOTAL LEN: 24.407 MI.	DIST: 05-1	SR: 662
LEFT MUN: PERRY T		RIGHT MUN: PERRY T	
		0470/0814	018 "DIA CIRC METAL LEN=0038 INSTALLED UNKN
120579 FT		120607 FT	2 0 06124 0 01 0100+52
		0470/0000	LENGTH(AH 3012 BK 2726) 018 "DIA CIR PLASTIC
		0460/2230	LEN=0029 INSTALLED UNKN
		0460/1662	SEIGER LN (T766)
STONE HILL RD (T766)	0460/1426		
		117881 FT	
2 0 06124 0 01 0129+40	117853 FT	0460/0000	LENGTH(AH 2726 BK 1974) 018 "DIA CIRC METAL
ORCHARD RD (T788)	0460/0000	0450/1612	LEN=0034 INSTALLED UNKN
		0450/0713	024 "DIA CIRC METAL LEN=0051 INSTALLED UNKN
		0450/0437	WINDSOR CASTLE RD (SR1003 SEG 0150/0000)
115879 FT		115907 FT	2 0 06124 0 01 0149+22
		0450/0000	LENGTH(AH 1974 BK 3500) 018 "DIA CIRC METAL
		0440/3302	LEN=0028 INSTALLED UNKN
		0440/1810	018 "DIA CIRC METAL LEN=0035 INSTALLED UNKN
		0440/0025	018 "DIA CIRC METAL LEN=0060 INSTALLED UNKN
2 0 06124 0 01 0184+26	112379 FT	112407 FT	
WEST SHORE DR (T960)	0440/0000	0440/0000	LENGTH(AH 3500 BK 2407)
		0430/0670	018 "DIA CIRC METAL LEN=0065 INSTALLED UNKN
			024 "DIA CIR PLASTIC

EXTRACT DATE: 12/28/2024 ROADWAY MANAGEMENT SYSTEM PAGE NUMBER: 287
PRINT DATE: 12/30/2024 SLD COUNTY/SR - ANNUAL PRINT COUNTY: BERKS

DIR: N TOTAL LEN: 24.407 MI. DIST: 05-1 SR: 662
LEFT MUN: PERRY T RIGHT MUN: PERRY T

2 0 06124 0 01 0208+60 109972 FT
STITZEL LN
(T731) 0430/0000

106451 FT

LC FOR LAKE RD
(CONN) 0410/0160
2 0 06124 0 02 0276+10 103268 FT
LAKE RD
(T800) 0410/0000

Station	Length	Material	Status
0430/0053	LEN=0043	INSTALLED	UNKN
110000 FT			
0430/0000	LENGTH(AH 2407 BK 3521)		
0420/2791	024 "DIA CIRC METAL LEN=0030	INSTALLED	UNKN
0420/1959	015 "DIA CIR UNKNOWN LEN=0033	INSTALLED	UNKN
0420/1103	015 "DIA CIRC CONCR LEN=0033	INSTALLED	UNKN
106479 FT			
0420/0000	LENGTH(AH 3521 BK 3183)		
0410/3183	024 "DIA CIRC CONCR LEN=0045	INSTALLED	UNKN
0410/2776	018 "DIA CIRC METAL LEN=0043	INSTALLED	UNKN
0410/2673	018 "DIA CIRC METAL LEN=0060	INSTALLED	UNKN
0410/2449	048 "DIA CIRC CONCR LEN=0045	INSTALLED	UNKN
0410/2024	015 "DIA CIRC METAL LEN=0044	INSTALLED	UNKN
0410/1627	015 "DIA CIRC METAL LEN=0044	INSTALLED	UNKN
0410/1474	015 "DIA CIRC CONCR LEN=0040	INSTALLED	UNKN
0410/1100	036 "DIA CIRC CONCR LEN=0099	INSTALLED	UNKN
0410/0744	BMSSEN 06/0662/0410/0461 0 0 00000 0 00 0000+00		
0410/0461	MAIDEN CREEK BMSBG 06/0662/0410/0461 015 "DIA CIRC CONCR		
0410/0361	LEN=0040	INSTALLED	UNKN
103296 FT			
0410/0000	PERRY RICHMOND T LENGTH(AH 3183 BK 2699)		
0400/2688	015 "DIA CIRC METAL LEN=0045	INSTALLED	UNKN
0400/2193	015 "DIA CAST IRON LEN=0044	INSTALLED	UNKN

EXTRACT DATE: 12/28/2024 ROADWAY MANAGEMENT SYSTEM PAGE NUMBER: 286
PRINT DATE: 12/30/2024 SLD COUNTY/SR - ANNUAL PRINT COUNTY: BERKS

DIR: N TOTAL LEN: 24.407 MI. DIST: 05-1 SR: 662
LEFT MUN: RICHMOND T RIGHT MUN: RICHMOND T

2 0 06124 0 02 0303+98 100569 FT
CHURCH HILL RD
(SR1007 SEG 0010/3784) 0400/0000

097552 FT

MAIDENCREEK RD
(SR1005 SEG 0100/2729) 0380/0307

-- --	0400/1443	015 "DIA CIRC METAL LEN=0099 INSTALLED UNKN
==	0400/1150	FORGE HILL RD (T770)
-- --	0400/1002	018 "DIA CIRC METAL LEN=0032 INSTALLED UNKN
-- --	0400/0031 100597 FT	018 "DIA CIR PLASTIC LEN=0060 INSTALLED 1999
==	5 0400/0000	LENGTH(AH 2699 BK 3017) 042 "DIA CIRC CONCR
-- --	0390/2816	LEN=0040 INSTALLED UNKN
-- --	0390/2308	018 "DIA CIRC METAL LEN=0040 INSTALLED UNKN
-- --	0390/1956	018 "DIA CAST IRON LEN=0040 INSTALLED UNKN
-- --	0390/1238	036 "DIA CIRC CONCR LEN=0036 INSTALLED UNKN
-- --	0390/0831	015 "DIA CIRC METAL LEN=0034 INSTALLED UNKN
	097580 FT	2 0 06124 0 02 0333+83
==	5 0390/0000	LENGTH(AH 3017 BK 3752) 015 "DIA CIRC METAL
-- --	0380/3408	LEN=0047 INSTALLED UNKN
-- --	0380/2862	018 "DIA CIRC METAL LEN=0038 INSTALLED UNKN
==	0380/2392	GIFT RD (T598)
-- --	0380/2136	015 "DIA CIRC METAL LEN=0038 INSTALLED UNKN
-- --	0380/2005	024 "DIA CIRC CONCR LEN=0038 INSTALLED UNKN
-- --	0380/0908	015 "DIA CIRC METAL LEN=0038 INSTALLED UNKN
==	0380/0489	FOR SR 0143 AND 0662 (CONN)
==	0380/0332	HARD HILL RD (SR0143 SEG 0010/0000)
-- --	0380/0273	015 "DIA CIRC METAL LEN=0150 INSTALLED UNKN

EXTRACT DATE: 12/28/2024 ROADWAY MANAGEMENT SYSTEM PAGE NUMBER: 285
PRINT DATE: 12/30/2024 SLD COUNTY/SR - ANNUAL PRINT COUNTY: BERKS

DIR: N TOTAL LEN: 24.407 MI. DIST: 05-1 SR: 662
LEFT MUN: RICHMOND T RIGHT MUN: RICHMOND T

093800 FT		093828 FT	2 0 06124 0 02 0371+67 EAGLE RD (T794)
	==	5 0380/0000	LENGTH(AH 3752 BK 2293) EAGLE RD (T607)
	==	0370/1834	024 " DIA CIRC METAL LEN=0033 INSTALLED UNKN
	---	0370/1745	015 " DIA CIRC METAL LEN=0033 INSTALLED UNKN
	---	0370/1376	024 " DIA CIR PLASTIC LEN=0033 INSTALLED UNKN
2 0 06124 0 02 0394+85 091507 FT	---	0370/0020	091535 FT
MINE RD (T794)	==	5 0370/0000	LENGTH(AH 2293 BK 1979) 028 " DIA CIR PLASTIC LEN=0040 INSTALLED 1999
0370/0000	---	0360/1819	
089528 FT		089556 FT	2 0 06124 0 02 0414+86 LENGTH(AH 1979 BK 2047) KEHL DR (T922)
	==	5 0360/0000	018 " DIA CIRC METAL LEN=0099 INSTALLED 2001
	---	0354/1553	
	---	0354/1500	018 " DIA CIRC METAL LEN=0033 INSTALLED UNKN
FARMER DR (TWP)	==	0354/0367	
0354/0110	---	087509 FT	2 0 06124 0 02 0435+33 MFC BEGIN = D
087481 FT		5 0354/0000	LENGTH(AH 2047 BK 0100)
		087409 FT	2 0 06124 0 02 0436+60 KUTZTOWN RD (SR0222 SEG 0485/0525) RICHMOND TWP - KUTZTWN (TWP)
0 0 00000 0 00 0000+00 087381 FT		INTER-BK	KUTZTOWN RD (SR0222 SEG 0485/0525) MFC BEGIN = D
KUTZTOWN RD (SR0222 SEG 0485/0450)		5 0350/0000	LTH AH 000100 BK 000100
RICHMOND TWP - KUTZTWN (TWP)			
KUTZTOWN RD (SR0222 SEG 0485/0450)			
MFC BEGIN = D			
LTH AH 000100 BK 000100			

EXTRACT DATE: 12/28/2024 ROADWAY MANAGEMENT SYSTEM PAGE NUMBER: 284
PRINT DATE: 12/30/2024 SLD COUNTY/SR - ANNUAL PRINT COUNTY: BERKS

DIR: N TOTAL LEN: 24.407 MI. DIST: 05-1 SR: 662
LEFT MUN: RICHMOND T RIGHT MUN: RICHMOND T

LTH AH 000100 BK 000100	087381 FT		087409 FT	LTH AH 000100 BK 000100
KUTZTOWN RD	7349/0000		7348/0000	KUTZTOWN RD
(SR0222 SEG 0484/0460)	INTER-AHD		INTER-AHD	(SR0222 SEG 0484/0530)
RICHMOND TWP - KUTZTWN				RICHMOND TWP - KUTZTWN
(TWP)				(TWP)
KUTZTOWN RD				KUTZTOWN RD
(SR0222 SEG 0484/0460)	0347/0100		0346/0100	(SR0222 SEG 0484/0530)
0 0 00000 0 00 0000+00	087281 FT		087309 FT	0 0 00000 0 00 0000+00
MFC BEGIN = C				MFC BEGIN = C
LENGTH(AH 0100 BK 1815)	0347/0000		0346/0000	LENGTH(AH 0100 BK 1815)
	085466 FT		0344/0535	018 "DIA CIRC CONCR
			085494 FT	LEN=0034 INSTALLED UNKN
			0344/0000	2 0 06124 0 02 0456+77
				LENGTH(AH 1815 BK 2323)
			0340/2250	015 "DIA CIRC CONCR
				LEN=0035 INSTALLED 1997
			0340/1881	015 "DIA CIRC CONCR
				LEN=0031 INSTALLED UNKN
			0340/0768	015 "DIA CIRC CONCR
				LEN=0035 INSTALLED UNKN
			0340/0249	015 "DIA CIRC CONCR
				LEN=0030 INSTALLED UNKN
			0340/0049	015 "DIA CAST IRON
			083171 FT	LEN=0036 INSTALLED UNKN
			NC MO	2 0 06124 0 02 0479+72
				SELEM SPRINGS RD
				SCHERY RD
				(T749)
			0340/0000	LENGTH(AH 2323 BK 2090)
				015 "DIA CIRC CONCR
			0330/1708	LEN=0032 INSTALLED UNKN
			0330/0920	015 "DIA CIRC CONCR
				LEN=0029 INSTALLED UNKN
			0330/0087	015 "DIA CIRC CONCR
			081081 FT	LEN=0032 INSTALLED UNKN
			0330/0000	2 0 06124 0 02 0500+07
				LENGTH(AH 2090 BK 2441)
			0320/1208	015 "DIA CIRC CONCR
				LEN=0035 INSTALLED UNKN

EXTRACT DATE: 12/28/2024 ROADWAY MANAGEMENT SYSTEM PAGE NUMBER: 283
PRINT DATE: 12/30/2024 SLD COUNTY/SR - ANNUAL PRINT COUNTY: BERKS

DIR: N TOTAL LEN: 24.407 MI. DIST: 05-1 SR: 662
LEFT MUN: RICHMOND T RIGHT MUN: RICHMOND T

		078612 FT	0320/0368	015 "DIA CIRC CONCR LEN=0032 INSTALLED UNKN
			0320/0008	015 "DIA CAST IRON LEN=0032 INSTALLED UNKN
			078640 FT	2 0 06124 0 02 0525+07
			0320/0000	LENGTH(AH 2441 BK 2395)
			0310/1731	BMS EN 06/0662/0310/1700 0 0 00000 0 00 0000+00
			0310/1700	WILLOW CK. BMS BG 06/0662/0310/1700
		076217 FT	076245 FT	2 0 06124 0 02 0549+69
				RICHMOND FLEETWOOD B
			0310/0000	LENGTH(AH 2395 BK 1967)
VINE ST (BORO)		0300/1614	0300/1614	VINE ST (BORO)
			0300/1300	RACE ST (BORO)
ARCH ST (BORO)		0300/0901	0300/0901	ARCH ST (BORO)
WASHINGTON ST (BORO)		0300/0463	0300/0463	WASHINGTON ST (BORO)
UNKNOWN AL (BORO)		0300/0233	0300/0233	UNKNOWN AL (BORO)
		074250 FT	074278 FT	2 0 06124 0 02 0568+70
				MAIN ST (SR1010 SEG 0120/0000)
				NC FRANKLIN ST
				FRANKLIN ST (BORO)
			0300/0000	LENGTH(AH 1967 BK 0622)
PEARL ST (BORO)		0290/0190	0290/0014	018 "DIA CIRC CONCR LEN=0035 INSTALLED UNKN
			073656 FT	
				NC MAIN ST
2 0 06118 0 00 0000+00		073628 FT	0290/0000	LENGTH(AH 0622 BK 2312)
RICHMOND ST (BORO)				FOUNDRY AL
MAIN ST (SR1010 SEG 0110/1959)		0290/0000	0280/2126	(BORO)
UNKNOWN AL				

DIST: 05-1 SR: 662
RIGHT MUN: FLEETWOOD B

EXTRACT DATE: 12/28/2024 ROADWAY MANAGEMENT SYSTEM PAGE NUMBER: 281
PRINT DATE: 12/30/2024 SLD COUNTY/SR - ANNUAL PRINT COUNTY: BERKS

DIR: N TOTAL LEN: 24.407 MI. DIST: 05-1 SR: 662
LEFT MUN: RUSCOMBMANOR T RIGHT MUN: RUSCOMBMANOR T

POPLAR RD
(T897)

0270/0000

==

5 0270/0000 LENGTH(AH 2749 BK 2866)
015 "DIA CIRC CONCR
LEN=0036 INSTALLED 2001
018 "DIA CIRC CONCR
LEN=0034 INSTALLED UNKN
015 "DIA CIRC CONCR
LEN=0036 INSTALLED UNKN
015 "DIA CIRC CONCR
LEN=0034 INSTALLED UNKN
015 "DIA CIRC CONCR
LEN=0031 INSTALLED UNKN
015 "DIA CIRC CONCR
LEN=0045 INSTALLED UNKN
015 "DIA CIRC CONCR
LEN=0045 INSTALLED UNKN
015 "DIA CIRC CONCR
LEN=0034 INSTALLED UNKN
015 "DIA CIRC CONCR
LEN=0034 INSTALLED UNKN
HOUCK RD
0260/0088 (T776)
015 "DIA CIRC CONCR
LEN=0041 INSTALLED UNKN
0260/0019
065729 FT

2 0 06010 0 00 0027+35 065701 FT
STITZER RD
(T724)

0260/0000

==

5 0260/0000 LENGTH(AH 2866 BK 2736)
015 "DIA CIRC CONCR
LEN=0036 INSTALLED UNKN
015 "DIA CIRC CONCR
LEN=0029 INSTALLED UNKN
015 "DIA CIRC CONCR
LEN=0031 INSTALLED UNKN
015 "DIA CIRC CONCR
LEN=0031 INSTALLED UNKN
015 "DIA CIRC CONCR
LEN=0031 INSTALLED UNKN
015 "DIA CIRC CONCR
LEN=0031 INSTALLED UNKN
015 "DIA CIRC CONCR
LEN=0031 INSTALLED UNKN
CEMETERY RD
0250/0160 (T899)
PRICETOWN RD
062993 FT (SR2026 SEG 0150/0000)
5 0250/0000 LENGTH(AH 2736 BK 2981)

2 0 06010 0 00 0000+00 062965 FT
PRICETOWN RD
(SR0012 SEG 0200/2976) 0250/0000

00 00

EXTRACT DATE: 12/28/2024 ROADWAY MANAGEMENT SYSTEM PAGE NUMBER: 280
PRINT DATE: 12/30/2024 SLD COUNTY/SR - ANNUAL PRINT COUNTY: BERKS

DIR: N TOTAL LEN: 24.407 MI. DIST: 05-1 SR: 662
LEFT MUN: RUSCOMBMANOR T RIGHT MUN: RUSCOMBMANOR T

059984 FT

057230 FT

1 1 07202 0 01 0103+11 054545 FT
FRY RD

0240/1955	036 " DIA CIRC CONCR LEN=0060 INSTALLED UNKN
0240/1730	015 " DIA CIRC CONCR LEN=0055 INSTALLED UNKN
0240/1509	STONE HEDGE DR (PRDR) ERHARDT LN (PRDR)
0240/1296	BMSSEN 06/0662/0240/1232
0240/1245	0 0 00000 0 00 0000+00 TR. FURNACE
0240/1232	BMSBG 06/0662/0240/1232
0240/0328	018 " DIA CIRC CONCR LEN=0070 INSTALLED UNKN
0240/0013	BMSSEN 06/0662/0240/0000
060012 FT	1 1 07202 0 01 0157+59 FURNACE CK. BMSBG 06/0662/0240/0000
0240/0000	LENGTH(AH 2981 BK 2754) 015 " DIA CIRC METAL
0230/2258	LEN=0060 INSTALLED UNKN
0230/1879	015 " DIA CIRC CONCR LEN=0070 INSTALLED UNKN
0230/1380	015 " DIA CIRC CONCR LEN=0070 INSTALLED UNKN
0230/0943	BMSSEN 06/0662/0230/0928 1 1 07202 0 01 0139+24 FURNACE CREEK
0230/0928	BMSBG 06/0662/0230/0928
0230/0518	015 " DIA CIRC CONCR LEN=0070 INSTALLED UNKN
0230/0130	015 " DIA CIRC CONCR LEN=0050 INSTALLED UNKN
057258 FT	1 1 07202 0 01 0129+96
0230/0000	LENGTH(AH 2754 BK 2685) 018 " DIA CIRC CONCR
0220/2195	LEN=0060 INSTALLED UNKN
0220/1979	015 " DIA CIRC CONCR LEN=0060 INSTALLED UNKN
0220/1617	018 " DIA CIRC METAL LEN=0100 INSTALLED UNKN

054573 FT FRY RD
(T903)

EXTRACT DATE: 12/28/2024 ROADWAY MANAGEMENT SYSTEM PAGE NUMBER: 279
PRINT DATE: 12/30/2024 SLD COUNTY/SR - ANNUAL PRINT COUNTY: BERKS

DIR: N TOTAL LEN: 24.407 MI.
LEFT MUN: RUSCOMBMANOR T

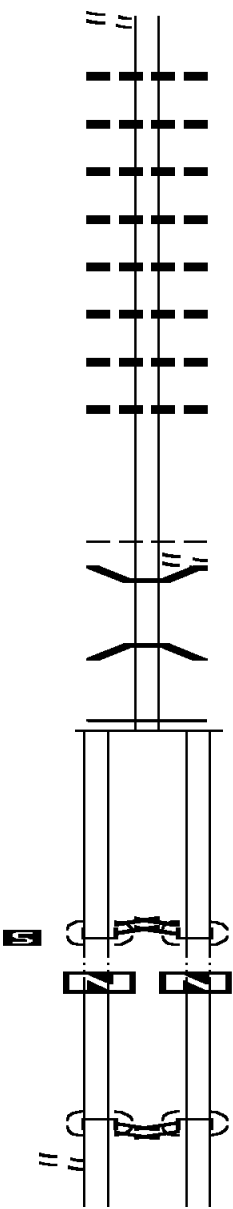
DIST: 05-1 SR: 662
RIGHT MUN: RUSCOMBMANOR T

(T903) 0220/0000

051733 FT

051033 FT

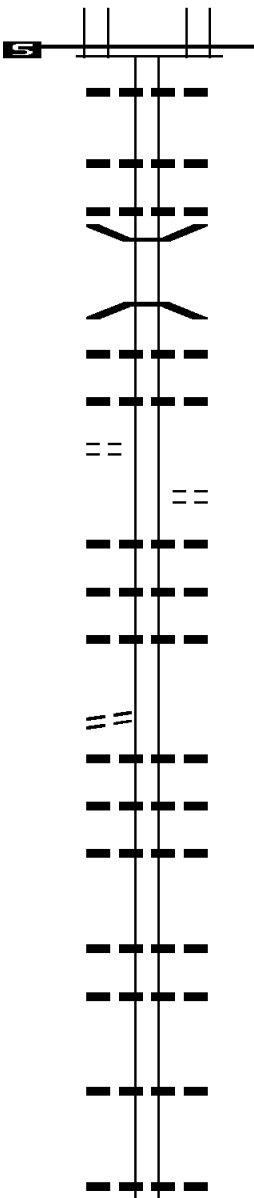
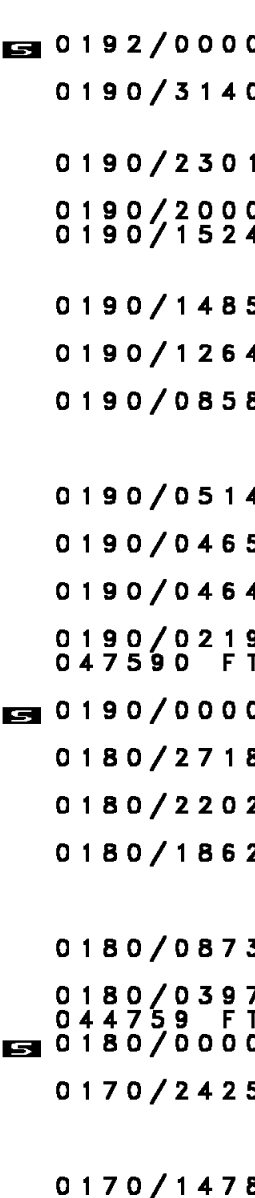
0 0 00000 0 00 0000+00 050933 FT
BLANDON RD
(SR0073 SEG 0185/0305)
OLEY - BRANDON RD
(TWP)
BLANDON RD INTER-BK
(SR0073 SEG 0185/0305)
LTH AH 000100 BK 000100 0205/0000
050933 FT
LTH AH 000100 BK 000179 7195/0000
MEMORIAL HW INTER-AHD
(SR0073 SEG 0214/0362)
OLEY TWP - MEMORIAL HW
(TWP)
MEMORIAL HW
(SR0073 SEG 0214/0362) 0193/0179
FROM 0073/0214 SH
(CONN) 0193/0100
0 0 00000 0 00 0000+00 050754 FT



0220/0000 LENGTH(AH 2685 BK 2812)
015 "DIA CIRC CONCR
0210/2551 LEN=0042 INSTALLED UNKN
015 "DIA CIRC CONCR
0210/2174 LEN=0042 INSTALLED UNKN
015 "DIA CIRC CONCR
0210/1823 LEN=0042 INSTALLED UNKN
015 "DIA CIRC CONCR
0210/1486 LEN=0060 INSTALLED UNKN
015 "DIA CIRC CONCR
0210/1141 LEN=0060 INSTALLED UNKN
015 "DIA CIRC CONCR
0210/0871 LEN=0060 INSTALLED UNKN
018 "DIA CIRC CONCR
0210/0331 LEN=0060 INSTALLED UNKN
015 "DIA CIRC CONCR
0210/0005 LEN=0050 INSTALLED UNKN
051761 FT 1 1 07202 0 01 0075+63
MAIN ST
(T671)
RUSCOMBMANOR
OLEY T
0210/0000 LENGTH(AH 2812 BK 0700)
0208/0204 BMSSEN 06/0662/0208/0190
0 0 00000 0 00 0000+00
0208/0190 TRIB. TO MANATAWNY CREE
051061 FT BMSBG 06/0662/0208/0190
0 0 00000 0 00 0000+00
MFC BEGIN = C
0208/0000 LENGTH(AH 0700 BK 0100)
050961 FT 0 0 00000 0 00 0000+00
BLANDON RD
(SR0073 SEG 0185/0370)
OLEY - BRANDON RD
(TWP)
BLANDON RD INTER-BK
(SR0073 SEG 0185/0370)
LTH AH 000100 BK 000100 0204/0000
050961 FT
7194/0000
INTER-AHD
LTH AH 000100 BK 000162
MEMORIAL HW
(SR0073 SEG 0214/0437)
OLEY TWP - MEMORIAL HW
(TWP)
MEMORIAL HW
(SR0073 SEG 0214/0437)
0192/0162
050799 FT 0 0 00000 0 00 0000+00

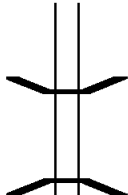
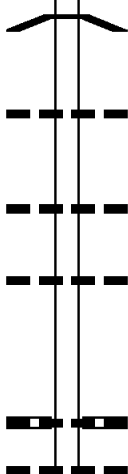


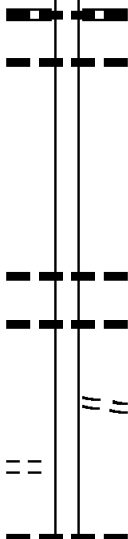
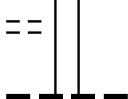

EXTRACT DATE: 12/28/2024 ROADWAY MANAGEMENT SYSTEM PAGE NUMBER: 278
PRINT DATE: 12/30/2024 SLD COUNTY/SR - ANNUAL PRINT COUNTY: BERKS

DIR: N TOTAL LEN: 24.407 MI. DIST: 05-1 SR: 662
LEFT MUN: OLEY T RIGHT MUN: OLEY T

MFC BEGIN = C LENGTH(AH 0179 BK 3209) 0193/0000			MFC BEGIN = C LENGTH(AH 0162 BK 3209) 015 "DIA CIRC CONCR LEN=0045 INSTALLED UNKN 015 "DIA CIRC CONCR LEN=0045 INSTALLED UNKN 015 "DIA CIRC CONCR LEN=0040 INSTALLED UNKN 0190/1524 BMSSEN 06/0662/0190/1485 0 0 00000 0 00 0000+00 L.MANATAWNY 0190/1485 BMSBG 06/0662/0190/1485 015 "DIA CIRC CONCR LEN=0045 INSTALLED UNKN 015 "DIA CIRC CONCR LEN=0045 INSTALLED UNKN BERTOLET MILL RD (T441) 018 "DIA CIRC CONCR LEN=0104 INSTALLED UNKN 018 "DIA CIRC CONCR LEN=0035 INSTALLED UNKN 018 "DIA CIRC CONCR LEN=0245 INSTALLED UNKN LENGTH(AH 3209 BK 2831) 018 "DIA CIRC CONCR LEN=0055 INSTALLED UNKN 015 "DIA CIRC CONCR LEN=0055 INSTALLED UNKN 015 "DIA CIRC CONCR LEN=0055 INSTALLED UNKN 0180/0873 015 "DIA CIRC CONCR LEN=0055 INSTALLED UNKN 024 "DIA CIRC CONCR LEN=0060 INSTALLED UNKN 0180/0397 2 0 06069 0 00 0154+68 044759 FT 5 0180/0000 LENGTH(AH 2831 BK 2559) 015 "DIA CIRC CONCR LEN=0057 INSTALLED UNKN 0170/2425 018 "DIA CIRC CONCR LEN=0050 INSTALLED UNKN 0170/1478
DETURK RD (T502) 0190/0739	==	==	0190/0514
	==	==	0190/0465
	==	==	0190/0464
	==	==	0190/0219
2 0 06069 0 00 0182+85 047545 FT MINE LN (T439) 0190/0000	==	==	047590 FT
	==	==	5 0190/0000
	==	==	0180/2718
	==	==	0180/2202
	==	==	0180/1862
	==	==	0180/0873
	==	==	0180/0397
044714 FT	==	==	5 0180/0000
	==	==	0170/2425
	==	==	0170/1478

EXTRACT DATE: 12/28/2024 ROADWAY MANAGEMENT SYSTEM PAGE NUMBER: 277
PRINT DATE: 12/30/2024 SLD COUNTY/SR - ANNUAL PRINT COUNTY: BERKS

DIR: N TOTAL LEN: 24.407 MI. DIST: 05-1 SR: 662
LEFT MUN: OLEY T RIGHT MUN: OLEY T

042155 FT		0170/0032	BMS EN 06/0662/0170/0000
		042200 FT	2 0 06069 0 00 0129+00 QUARRY RD. BMSBG 06/0662/0170/0000
039032 FT		 0170/0000	LENGTH(AH 2559 BK 3123)
		0160/2140	018 "DIA CIRC CONCR LEN=0060 INSTALLED UNKN
		0160/1102	018 "DIA CIRC METAL LEN=0055 INSTALLED UNKN
		0160/0348	024 "DIA CIRC CONCR LEN=0040 INSTALLED UNKN
		039077 FT	2 0 06069 0 00 0096+80 015 "DIA CIRC CONCR LEN=0070 INSTALLED UNKN OLEY TURNPIKE RD (SR2020 SEG 0060/0000)
		 0160/0000	LENGTH(AH 3123 BK 3946)
2 0 06069 0 00 0058+23 035086 FT BLACKSMITH RD (T462) 0150/0000		0150/3880	015 "DIA CIRC CONCR LEN=0047 INSTALLED UNKN
		0150/1398	015 "DIA CIRC METAL LEN=0037 INSTALLED UNKN
		0150/0937	012 "DIA CIRC METAL LEN=0041 INSTALLED UNKN
		0150/0246	OAK LN (T463)
		035131 FT	
		 0150/0000	LENGTH(AH 3946 BK 3286)
		0140/2491	036 "DIA CIRC METAL LEN=0037 INSTALLED UNKN
		018 "DIA CIRC METAL	

DIR: N	TOTAL LEN: 24.407 MI.	DIST: 05-1	SR: 662
LEFT MUN: OLEY T		RIGHT MUN: OLEY T	

EXTRACT DATE: 12/28/2024 ROADWAY MANAGEMENT SYSTEM PAGE NUMBER: 275
PRINT DATE: 12/30/2024 SLD COUNTY/SR - ANNUAL PRINT COUNTY: BERKS

DIR: N TOTAL LEN: 24.407 MI. DIST: 05-1 SR: 662
LEFT MUN: AMITY TOWNSHIP T RIGHT MUN: AMITY TOWNSHIP T

1 1 01049 0 00 0224+46 022343 FT
WEAVERTOWN LN
(T711) 0100/0000

COUNTRY LN
(TWP) 0090/2067

018852 FT

017358 FT

OLD AIRPORT RD
(T635) 0070/3176

WEAVERTOWN RD
(T710) 0070/2146

0100/0329 LEN=0026 INSTALLED UNKN
022388 FT

0100/0000 LENGTH(AH 2559 BK 3491)

0090/2129 024 "DIA CIRC CONCR
LEN=0037 INSTALLED UNKN

0090/0080 018 "DIA CIRC CONCR
LEN=0030 INSTALLED UNKN
0090/0079 018 "DIA CIRC CONCR
LEN=0026 INSTALLED UNKN
018897 FT 1 1 01049 0 00 0190+09
0090/0000 LENGTH(AH 3491 BK 1494)

0080/0349 024 "DIA CIRC CONCR
LEN=0029 INSTALLED UNKN
017403 FT 1 1 01049 0 00 0174+47
OLD AIRPORT RD
(SR2049 SEG 0060/0000)

0080/0000 LENGTH(AH 1494 BK 3187)

0070/3176 015 "DIA CIR PLASTIC
LEN=0099 INSTALLED UNKN
0070/2739 015 "DIA CIRC CONCR
LEN=0029 INSTALLED UNKN
0070/2616 015 "DIA CIRC CONCR
LEN=0028 INSTALLED UNKN
0070/2225

0070/2092 015 "DIA CIRC CONCR
LEN=0043 INSTALLED UNKN
0070/1865 BLACKSMITH RD
(T470)

0070/1825 018 "DIA CIRC CONCR
LEN=0041 INSTALLED UNKN
0070/1684 018 "DIA CIRC METAL
LEN=0032 INSTALLED UNKN
015 "DIA CIRC CONCR

EXTRACT DATE: 12/28/2024 ROADWAY MANAGEMENT SYSTEM PAGE NUMBER: 274
PRINT DATE: 12/30/2024 SLD COUNTY/SR - ANNUAL PRINT COUNTY: BERKS

DIR: N TOTAL LEN: 24.407 MI. DIST: 05-1 SR: 662
LEFT MUN: AMITY TOWNSHIP T RIGHT MUN: AMITY TOWNSHIP T

		0070/1386	LEN=0041	INSTALLED	UNKN
	014171 FT	014216 FT	1 1 01049 0 00	0142+79	
			PINE FORGE RD		
			(SR2063 SEG 0100/2503)		
		5 0070/0000	LENGTH(AH 3187 BK 3733)		
			018"H 00"W	MULT METAL	
		0060/3716	LEN=0050	INSTALLED	UNKN
			012"DIA	CAST IRON	
		0060/3226	LEN=0031	INSTALLED	UNKN
			015"DIA	CIRC CONCR	
		0060/2633	LEN=0030	INSTALLED	UNKN
			AVIEMORE LN		
		0060/2337	(TWP)		
			015"DIA	CIRC CONCR	
		0060/1925	LEN=0033	INSTALLED	UNKN
			015"DIA	CIRC CONCR	
		0060/1213	LEN=0030	INSTALLED	UNKN
	010438 FT	010483 FT	1 1 01049 0 00	0105+42	
		5 0060/0000	LENGTH(AH 3733 BK 2600)		
		0050/1110	015"DIA	CIRC CONCR	
			LEN=0032	INSTALLED	UNKN
		0050/0176	018"DIA	CIRC CONCR	
		007883 FT	LEN=0028	INSTALLED	UNKN
	007838 FT		1 1 01049 0 00	0078+77	
			PINE LN		
			(T476)		
		5 0050/0000	LENGTH(AH 2600 BK 2906)		
		0040/2436	(APRA)	AMERICAN CRANE	
		0040/1591	018"DIA	CIRC CONCR	
			LEN=0030	INSTALLED	UNKN

BIEBER LN
(T474)

0060/1839

MORLATTON RD
(T443)

0040/2436

RUSSELL AV
(TWP)

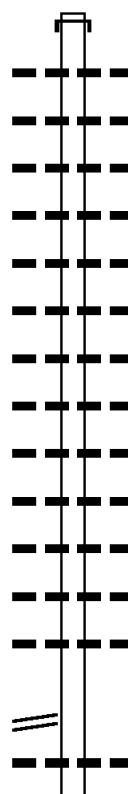
0040/1589

DIR: N TOTAL LEN: 24.407 MI. DIST: 05-1 SR: 662
LEFT MUN: AMITY TOWNSHIP T RIGHT MUN: AMITY TOWNSHIP T

EXTRACT DATE: 12/28/2024 ROADWAY MANAGEMENT SYSTEM PAGE NUMBER: 272
PRINT DATE: 12/30/2024 SLD COUNTY/SR - ANNUAL PRINT COUNTY: BERKS

DIR: B TOTAL LEN: 7.959 MI. DIST: 05-1 SR: 645
LEFT MUN: BETHEL TOWNSHIP T RIGHT MUN: BETHEL TOWNSHIP T

042025 FT



2 0 06004 0 01 0382+89 038118 FT
PINE GROVE RD
(SR4005 SEG 0040/3306) 0150/0000

042025 FT	AH-SCHUYLKILL	(53)
INTER-AHD	GEARY WOLF RD	
0150/3907	(SR0645 SEG 0010/0000)	
0150/3515	018 "DIA CIRC METAL	LEN=0050 INSTALLED UNKN
0150/3243	018 "DIA CIRC METAL	LEN=0050 INSTALLED UNKN
0150/2857	018 "DIA CIRC METAL	LEN=0050 INSTALLED UNKN
0150/2594	018 "DIA CIRC METAL	LEN=0050 INSTALLED UNKN
0150/2391	018 "DIA CIRC METAL	LEN=0050 INSTALLED UNKN
0150/1891	018 "DIA CIRC METAL	LEN=0050 INSTALLED UNKN
0150/1686	018 "DIA CIRC METAL	LEN=0054 INSTALLED UNKN
0150/1457	018 "DIA CIRC METAL	LEN=0052 INSTALLED UNKN
0150/1113	018 "DIA CIRC METAL	LEN=0053 INSTALLED UNKN
0150/0770	018 "DIA CIRC METAL	LEN=0045 INSTALLED UNKN
0150/0479	014 "DIA CIRC CONCR	LEN=0075 INSTALLED UNKN
0150/0174	018 "DIA CIRC METAL	LEN=0040 INSTALLED UNKN
0150/0026	018 "DIA CIRC CONCR	LEN=0052 INSTALLED UNKN
038118 FT		
0150/0000	LENGTH(AH 3907 BK 2582)	
0140/2551	018 "DIA CIRC METAL	LEN=0050 INSTALLED UNKN
	018 "DIA CIRC METAL	

EXTRACT DATE: 12/28/2024 ROADWAY MANAGEMENT SYSTEM PAGE NUMBER: 271
PRINT DATE: 12/30/2024 SLD COUNTY/SR - ANNUAL PRINT COUNTY: BERKS

DIR: B TOTAL LEN: 7.959 MI. DIST: 05-1 SR: 645
LEFT MUN: BETHEL TOWNSHIP T RIGHT MUN: BETHEL TOWNSHIP T

	0140/2383	LEN=0050	INSTALLED	UNKN
		030 "DIA	CIRC METAL	
	0140/2237	LEN=0050	INSTALLED	UNKN
		018 "DIA	CIRC METAL	
	0140/1880	LEN=0045	INSTALLED	UNKN
		018 "DIA	CIRC METAL	
	0140/1670	LEN=0044	INSTALLED	UNKN
		018 "DIA	CIRC METAL	
	0140/1330	LEN=0052	INSTALLED	UNKN
		018 "DIA	CIRC METAL	
	0140/1016	LEN=0055	INSTALLED	UNKN
		018 "DIA	CIRC METAL	
	0140/0606	LEN=0054	INSTALLED	UNKN
		018 "DIA	CIRC METAL	
	0140/0149	LEN=0050	INSTALLED	UNKN
035536 FT	035536 FT	2 0 06004 0 01 0357+06		
	0140/0000	LENGTH(AH 2582 BK 2379)		
		018 "DIA	CIRC METAL	
	0130/2133	LEN=0055	INSTALLED	UNKN
		024 "DIA	CIRC METAL	
	0130/0781	LEN=0048	INSTALLED	UNKN
	033157 FT			
2 0 06004 0 01 0331+71 033157 FT				
LITTLE MOUNTAIN RD				
(T682)	0130/0000	LENGTH(AH 2379 BK 2687)		
		018 "DIA	CIRC METAL	
	0120/2530	LEN=0050	INSTALLED	UNKN
		018 "DIA	CIRC METAL	
	0120/2210	LEN=0043	INSTALLED	UNKN
		018 "DIA	CIRC METAL	
	0120/2133	LEN=0036	INSTALLED	UNKN
		018 "DIA	CIRC METAL	
	0120/1578	LEN=0048	INSTALLED	UNKN
		024 "DIA	CIRC METAL	
	0120/0884	LEN=0040	INSTALLED	UNKN
		024 "DIA	CIRC METAL	
	0120/0581	LEN=0042	INSTALLED	UNKN
		018 "DIA	CIRC METAL	
	0120/0365	LEN=0050	INSTALLED	UNKN
		036 "DIA	CIRC METAL	
	0120/0306	LEN=0040	INSTALLED	UNKN
030470 FT	030470 FT	2 0 06004 0 01 0304+69		
	0120/0000	LENGTH(AH 2687 BK 2436)		
		018 "DIA	CIRC METAL	
	0110/1833	LEN=0053	INSTALLED	UNKN

EXTRACT DATE: 12/28/2024 ROADWAY MANAGEMENT SYSTEM PAGE NUMBER: 270
PRINT DATE: 12/30/2024 SLD COUNTY/SR - ANNUAL PRINT COUNTY: BERKS

DIR: B TOTAL LEN: 7.959 MI. DIST: 05-1 SR: 645
LEFT MUN: BETHEL TOWNSHIP T RIGHT MUN: BETHEL TOWNSHIP T

028034 FT

025437 FT

022676 FT

MUSSELMAN RD

0110/1549	001 "DIA CIRC METAL LEN=0035 INSTALLED UNKN
0110/0858	018 "DIA CIRC METAL LEN=0045 INSTALLED UNKN
0110/0670	018 "DIA CIRC METAL LEN=0035 INSTALLED UNKN
0110/0397	018 "DIA CIRC METAL LEN=0036 INSTALLED UNKN
0110/0083	018 "DIA CIRC METAL LEN=0036 INSTALLED UNKN
028034 FT	2 0 06004 0 01 0280+67
0110/0000	5 LENGTH(AH 2436 BK 2597) 018 "DIA CIRC METAL LEN=0035 INSTALLED UNKN
0100/2415	018 "DIA CIRC METAL LEN=0035 INSTALLED UNKN
0100/2029	018 "DIA CIRC METAL LEN=0035 INSTALLED UNKN
0100/1736	SWOPE RD (T915) 018 "DIA CIRC METAL LEN=0035 INSTALLED UNKN
0100/1730	018 "DIA CIRC CONCR LEN=0032 INSTALLED UNKN
0100/1463	018 "DIA CIRC METAL LEN=0035 INSTALLED UNKN
0100/1159	018 "DIA CIRC METAL LEN=0035 INSTALLED UNKN
0100/0906	018 "DIA CIRC METAL LEN=0035 INSTALLED UNKN
0100/0648	018 "DIA CIRC METAL LEN=0046 INSTALLED UNKN
0100/0032	BMS EN 06/0645/0100/0000 2 0 06004 0 01 0255+56
025437 FT	T. CROSSKILL BMSBG 06/0645/0100/0000
0100/0000	5 LENGTH(AH 2597 BK 2761) 018 "DIA CIRC METAL LEN=0050 INSTALLED UNKN
0090/2513	SPUR RD (T677) 036 "DIA CIRC METAL LEN=0050 INSTALLED UNKN
0090/2126	018 "DIA CIRC METAL LEN=0035 INSTALLED UNKN
0090/1845	018 "DIA CIR PLASTIC LEN=0040 INSTALLED UNKN
0090/1383	
0090/0924	
022676 FT	2 0 06004 0 01 0227+96 BASHORE ST (T639)

EXTRACT DATE: 12/28/2024 ROADWAY MANAGEMENT SYSTEM PAGE NUMBER: 269
PRINT DATE: 12/30/2024 SLD COUNTY/SR - ANNUAL PRINT COUNTY: BERKS

DIR: B TOTAL LEN: 7.959 MI. DIST: 05-1 SR: 645
LEFT MUN: BETHEL TOWNSHIP T RIGHT MUN: BETHEL TOWNSHIP T

(T674)	0090/0000	==	5 0090/0000	LENGTH(AH 2761 BK 3749)
		==	0080/3052	018 "DIA CIRC METAL
		==	0080/2517	LEN=0050 INSTALLED UNKN
		==	0080/2336	018 "DIA CIRC METAL
		==	0080/2248	LEN=0035 INSTALLED UNKN
		==	0080/2044	018 "DIA CIRC METAL
		==	0080/1630	LEN=0035 INSTALLED UNKN
		==	0080/1265	SCHNECK ST
		==		(T676)
		==		018 "DIA CIRC METAL
		==		LEN=0051 INSTALLED UNKN
		==		018 "DIA CIRC CONCR
		==		LEN=0073 INSTALLED UNKN
		==		018 "DIA CIR PLASTIC
		==		LEN=0045 INSTALLED UNKN
		==		
2 0 06004 0 01 0190+29 018927 FT		==	018927 FT	
DAUB RD		==	5 0080/0000	LENGTH(AH 3749 BK 1786)
(T627)	0080/0000	==	0070/1670	BMSSEN 06/0645/0070/1641
		==		0 0 00000 0 00 0000+00
		==	0070/1641	T. CROSSKILL
		==	0070/1561	BMSBG 06/0645/0070/1641
		==	0070/1236	DAUB RD
		==		(T627)
		==		018 "DIA CIRC METAL
		==		LEN=0030 INSTALLED UNKN
		==	0070/0504	BROWN RD
		==		(T961)
		==		
RAMP D-1 RD		==	0070/0329	RAMP A-1 RD
(SR8002 SEG 0250/0000)	0070/0483	==		(SR8002 SEG 0500/0762)
TO 8002/0250 SH	0070/0431	==	0070/0269	FROM 8002/0500 SH
(CONN)		==	0070/0167	(CONN)
		==	017141 FT	BMSSEN 06/0645/0070/0000
		==		2 0 06004 0 01 0174+11
		==		1- 78 EB
		==	5 0070/0000	BMSBG 06/0645/0070/0000
		==		LENGTH(AH 1786 BK 3567)
		==	0060/3532	TO 8002/0750 SH
		==		(CONN)
		==	0060/3397	RAMP B-1 RD
		==		(SR8002 SEG 0750/0000)

EXTRACT DATE: 12/28/2024 ROADWAY MANAGEMENT SYSTEM PAGE NUMBER: 268
PRINT DATE: 12/30/2024 SLD COUNTY/SR - ANNUAL PRINT COUNTY: BERKS

DIR: B TOTAL LEN: 7.959 MI. DIST: 05-1 SR: 645
LEFT MUN: BETHEL TOWNSHIP T RIGHT MUN: BETHEL TOWNSHIP T

FROM 8002/0010 SH
(CONN) 0060/3301
RAMP C-1 RD
(SR8002 SEG 0010/0961) 0060/3247

FLYING J DR
(PRDR) 0060/2806
FLYING J DR
(PRDR) 0060/2402

013574 FT

STRAWBERRY AL
(TWP) 0050/1334

LONG AL
(TWP) 0050/0879
MAYS DR
(T660) 0050/0616

009916 FT

==
==

POI
==

0060/2830 018 "DIA CIRC CONCR
LEN=0035 INSTALLED UNKN
0060/2806 (APRA) FLYING J TRUCK S
CENTRAL BL
0060/2402 (T960)
024 "DIA CIRC CONCR
LEN=0033 INSTALLED UNKN
0060/2045 018 "DIA CIRC CONCR
LEN=0033 INSTALLED UNKN
0060/1197 018 "DIA CIRC CONCR
LEN=0033 INSTALLED UNKN
013574 FT 2 0 06004 0 01 0135+50
5 0060/0000 LENGTH(AH 3567 BK 3658)

0050/1566 048 "DIA CIRC METAL
LEN=0041 INSTALLED UNKN

0050/1124 018 "DIA CIRC METAL
LEN=0048 INSTALLED UNKN
FRYSTOWN RD
(SR4002 SEG 0040/0559)
0050/1110

0050/0458 BMS EN 06/0645/0050/0435
0 0 00000 0 00 0000+00
T.L. SWATARA
0050/0435 BMSBG 06/0645/0050/0435
009916 FT 2 0 06004 0 01 0099+50
SEYMOUR DR
(T686)
5 0050/0000 LENGTH(AH 3658 BK 2437)

0040/1229 BMS EN 06/0645/0040/1029
BETHEL TOWNSHIP

EXTRACT DATE: 12/28/2024 ROADWAY MANAGEMENT SYSTEM PAGE NUMBER: 267
PRINT DATE: 12/30/2024 SLD COUNTY/SR - ANNUAL PRINT COUNTY: BERKS

DIR: B TOTAL LEN: 7.959 MI.
LEFT MUN: BETHEL TOWNSHIP T

DIST: 05-1 SR: 645
RIGHT MUN: BETHEL TOWNSHIP T

SADIE LN
(PRDR)

0040/0665
007479 FT

2 0 06004 0 00 0042+17 004195 FT
GREENVILLE RD
(T625)

0030/0000

CLEMENT LN
(TWP)

0010/0889
000000 FT

0040/1137 TULPEHOCKEN T
0 0 00000 0 00 0000+00
L. SWATARA CK
0040/1029 BMSBG 06/0645/0040/1029

007479 FT 2 0 06004 0 00 0074+88
5 0040/0000 LENGTH(AH 2437 BK 3284)

0030/0615 018 "DIA CIRC CONCR
LEN=0030 INSTALLED UNKN
004195 FT

5 0030/0000 LENGTH(AH 3284 BK 2494)

0020/1439 MILL RD
(TWP)
0020/1378 018 "DIA CIRC CONCR
LEN=0032 INSTALLED UNKN

0020/0640 018 "DIA CIRC CONCR
LEN=0180 INSTALLED UNKN
001701 FT 2 0 06004 0 00 0020+54
GREBLE RD
(T621)

5 0020/0000 LENGTH(AH 2494 BK 1701)
0010/1503 018 "DIA CIRC METAL
LEN=0034 INSTALLED UNKN

0010/0290 018 "DIA CIRC METAL
LEN=0034 INSTALLED UNKN
000000 FT 2 0 06004 0 00 0000+00
NC CAMP SWATARA RD
INTER-BK HILLTOP RD
(SR0645 SEG 0080/2901)
MFC BEGIN = D
BK-LEBANON (38)

5 0010/0000 LENGTH(AH 1701 BK 0000)

EXTRACT DATE: 12/28/2024 ROADWAY MANAGEMENT SYSTEM PAGE NUMBER: 266
PRINT DATE: 12/30/2024 SLD COUNTY/SR - ANNUAL PRINT COUNTY: BERKS

DIR: B TOTAL LEN: 8.490 MI. DIST: 05-1 SR: 625
LEFT MUN: READING CITY C RIGHT MUN: READING CITY C

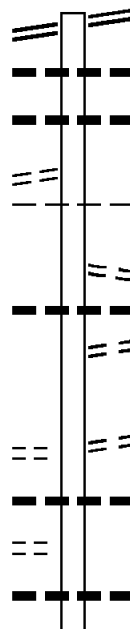
LANCASTER AV 044825 FT
{SR3222 SEG 0101/0000}
{SR3222 SEG 0100/0000} 0170/1564

FERN AV
(BORO) 0170/0895

043261 FT

DANIELS AV
(BORO) 0170/0000

BAKER AV
(BORO) 0160/2336



044825 FT LANCASTER AV
{SR3222 SEG 0101/0000}
0170/1564 {SR3222 SEG 0100/0000}
0170/1365 024 "DIA CIRC CONCR
0170/1346 LEN=0099 INSTALLED UNKN
LEN=0099 INSTALLED UNKN

0170/0881 READING CITY
0170/0858 KENHORST B
0170/0740 UNKNOWN AL
0170/0379 (BORO)
043261 FT 018 "DIA CIRC CONCR
LEN=0040 INSTALLED UNKN
PARK AV
(BORO)
1 0 00518 0 00 0429+71
UPLAND BL
(BORO)
5 0170/0000 LENGTH(AH 1564 BK 2785)
0160/2718 015 "DIA CIRC CONCR
LEN=0040 INSTALLED UNKN

0160/2295 015 "DIA CIRC CONCR
LEN=0040 INSTALLED UNKN
015 "DIA CIRC CONCR

EXTRACT DATE: 12/28/2024 ROADWAY MANAGEMENT SYSTEM PAGE NUMBER: 265
PRINT DATE: 12/30/2024 SLD COUNTY/SR - ANNUAL PRINT COUNTY: BERKS

DIR: B TOTAL LEN: 8.490 MI. DIST: 05-1 SR: 625
LEFT MUN: KENHORST B RIGHT MUN: KENHORST B

MCADOO AV
(BORO) 0160/1837
KENHORST BL
(SR3030 SEG 0010/0000) 0160/1337

QUENTIN AV
(BORO) 0160/0864

1 0 00518 0 00 0402+02 040476 FT
HARDING AV
(BORO) 0160/0000

HIGH BL
(BORO) 0150/2031

037662 FT

0160/1866 LEN=0040 INSTALLED UNKN

0160/1309 018 "DIA CIRC CONCR
LEN=0040 INSTALLED UNKN

0160/0853 018 "DIA CIRC CONCR
LEN=0040 INSTALLED UNKN
HAIG BL
(BORO)

0160/0268
040476 FT

5 0160/0000 LENGTH(AH 2785 BK 2814)
MILFORD AV
(BORO)

0150/2483 018 "DIA CIRC METAL
LEN=0061 INSTALLED UNKN
060 "DIA CIRC METAL
LEN=0055 INSTALLED UNKN
HIGH BL
(BORO)

0150/0775 BMS EN 06/0625/0150/0765
1 0 00518 0 00 0381+64
RABBIT RUN

0150/0765 BMSBG 06/0625/0150/0765
037662 FT 1 0 00518 0 00 0373+98
PHILADELPHIA RD
(SR0724 SEG 0102/1101)

KENHORST
CUMRU T
5 0150/0000 LENGTH(AH 2814 BK 2441)
018 "DIA CIRC CONCR
LEN=0040 INSTALLED UNKN
015 "DIA CIRC CONCR
LEN=0040 INSTALLED UNKN
015 "DIA CIRC CONCR
LEN=0050 INSTALLED UNKN
015 "DIA CIRC CONCR
LEN=0040 INSTALLED UNKN
018 "DIA CIRC METAL
LEN=0040 INSTALLED UNKN
015 "DIA CIRC METAL

EXTRACT DATE: 12/28/2024 ROADWAY MANAGEMENT SYSTEM PAGE NUMBER: 264
PRINT DATE: 12/30/2024 SLD COUNTY/SR - ANNUAL PRINT COUNTY: BERKS

DIR: B TOTAL LEN: 8.490 MI. DIST: 05-1 SR: 625
LEFT MUN: CUMRU T RIGHT MUN: CUMRU T

035221 FT		0140/0479 LEN=0040 INSTALLED UNKN	
		035221 FT 1 0 00518 0 00 0349+72	
		S 0140/0000 LENGTH(AH 2441 BK 1890)	
		RBR	
		0130/1351 BMSSEN 06/0625/0130/1318	
		0 0 00000 0 00 0000+00	
		P3	
		ANGELICA CREEK	
		0130/1318 BMSBG 06/0625/0130/1318	
		015 "DIA CIRC CONCR	
		0130/1080 LEN=0040 INSTALLED UNKN	
		MT.VIEW RD	
		0130/0753 (BORO)	
		015 "DIA CIRC CONCR	
		0130/0578 LEN=0040 INSTALLED UNKN	
		015 "DIA CIRC CONCR	
		0130/0413 LEN=0040 INSTALLED UNKN	
		033331 FT	
		MFC BEGIN = C	
		S 0130/0000 LENGTH(AH 1890 BK 3035)	
		0120/2887 BMSSEN 06/0625/0120/2849	
		1 0 00518 0 00 0329+10	
		ANGELICA CK.	
		0120/2849 BMSBG 06/0625/0120/2849	
		015 "DIA CIRC CONCR	
		0120/2505 LEN=0040 INSTALLED UNKN	
		0120/1715 BMSSEN 06/0625/0120/1676	
		0 0 00000 0 00 0000+00	
		ANGELICA CK.	
		0120/1676 BMSBG 06/0625/0120/1676	
		015 "DIA CIRC CONCR	
		0120/1253 LEN=0040 INSTALLED UNKN	
		015 "DIA CIRC CONCR	
		0120/1129 LEN=0045 INSTALLED UNKN	
		015 "DIA CIRC CONCR	
		0120/0211 LEN=0060 INSTALLED UNKN	
		030296 FT 1 0 00518 0 00 0300+18	
		S 0120/0000 LENGTH(AH 3035 BK 3030)	
		LOOKING GLASS LN	
		0110/2297 (PRDR)	
		0110/2264 BMSSEN 06/0625/0110/2222	
		1 0 00518 0 00 0292+27	
		ANGELICA CREEK	
		0110/2222 BMSBG 06/0625/0110/2222	

1 0 00518 0 00 0330+70 033331 FT
CHURCH RD
(BORO) 0130/0000

030296 FT

EXTRACT DATE: 12/28/2024 ROADWAY MANAGEMENT SYSTEM PAGE NUMBER: 263
PRINT DATE: 12/30/2024 SLD COUNTY/SR - ANNUAL PRINT COUNTY: BERKS

DIR: B TOTAL LEN: 8.490 MI. DIST: 05-1 SR: 625
LEFT MUN: CUMRU T RIGHT MUN: CUMRU T

		0110/1550	015 "DIA CIRC CONCR LEN=0040 INSTALLED UNKN
		0110/0592	018 "DIA CIRC CONCR LEN=0090 INSTALLED UNKN
027266 FT		0110/0416	015 "DIA CIRC CONCR LEN=0040 INSTALLED UNKN
		027266 FT	1 0 00518 0 00 0270+18
		0110/0000	LENGTH(AH 3030 BK 2524)
		0100/2398	015 "DIA CIRC CONCR LEN=0040 INSTALLED UNKN
		0100/2135	015 "DIA CIRC CONCR LEN=0040 INSTALLED UNKN
		0100/0992	FREEMANSVILLE RD (SR3003 SEG 0010/0000)
		0100/0927	018 "DIA CIRC CONCR LEN=0040 INSTALLED UNKN
		0100/0555	018 "DIA CIRC CONCR LEN=0040 INSTALLED UNKN
024742 FT		0100/0046	015 "DIA CIRC CONCR LEN=0050 INSTALLED UNKN
		024742 FT	1 0 00518 0 00 0244+98
			HICKORY RD (T403)
		0100/0000	LENGTH(AH 2524 BK 2955)
		0090/2369	015 "DIA CIRC CONCR LEN=0040 INSTALLED UNKN
		0090/1994	015 "DIA CIRC CONCR LEN=0040 INSTALLED UNKN
LEDGEROCK RD (T403)	0090/1316	0090/1256	BMS EN 06/0625/0090/1228 0 0 00000 0 00 0000+00
		0090/1228	ANGELICA CK. BMSBG 06/0625/0090/1228
		0090/1200	HILL LN (PRDR)
		0090/1142	036 "DIA CIRC CONCR LEN=0040 INSTALLED UNKN
		0090/0761	036 "DIA CIRC CONCR LEN=0040 INSTALLED UNKN
		0090/0525	015 "DIA CIRC CONCR LEN=0040 INSTALLED UNKN
		0090/0021	015 "DIA CIRC CONCR LEN=0040 INSTALLED UNKN

EXTRACT DATE: 12/28/2024 ROADWAY MANAGEMENT SYSTEM PAGE NUMBER: 262
PRINT DATE: 12/30/2024 SLD COUNTY/SR - ANNUAL PRINT COUNTY: BERKS

DIR: B TOTAL LEN: 8.490 MI. DIST: 05-1 SR: 625
LEFT MUN: CUMRU T RIGHT MUN: CUMRU T

021787 FT

021787 FT 1 0 00518 0 00 0215+38

CANDY RD
(T330)

5 0090/0000 LENGTH(AH 2955 BK 1508)

015 " DIA CIRC CONCR

0080/1435 LEN=0035 INSTALLED UNKN

048 " DIA CIRC METAL

0080/1072 LEN=0045 INSTALLED UNKN

015 " DIA CIRC CONCR

0080/0665 LEN=0035 INSTALLED UNKN

024 " DIA CIRC CONCR

0080/0580 LEN=0040 INSTALLED UNKN

015 " DIA CIRC CONCR

0080/0321 LEN=0040 INSTALLED UNKN

015 " DIA CIRC CONCR

0080/0094 LEN=0040 INSTALLED UNKN

020279 FT

020279 FT 1 0 00518 0 00 0201+82

MAPLE GROVE RD

(TWP)

5 0080/0000 LENGTH(AH 1508 BK 3900)

015 " DIA CIRC CONCR

0070/3648 LEN=0035 INSTALLED UNKN

048 " DIA CIRC CONCR

0070/3402 LEN=0035 INSTALLED UNKN

015 " DIA CIRC CONCR

0070/3177 LEN=0035 INSTALLED UNKN

024 " DIA CIRC CONCR

0070/2675 LEN=0040 INSTALLED UNKN

036 " DIA CIRC CONCR

0070/2102 LEN=0035 INSTALLED UNKN

015 " DIA CIRC CONCR

0070/2004 LEN=0035 INSTALLED UNKN

GREENBRIAR DR
(TWP)

0070/1998

==

0070/1652 018 " DIA CIRC CONCR

LEN=0035 INSTALLED UNKN

0070/1418 015 " DIA CIRC CONCR

LEN=0035 INSTALLED UNKN

0070/0965 MARSH RD

(T401)

0070/0875 030 " DIA CIRC CONCR

LEN=0050 INSTALLED UNKN

CHESTNUT HILL DR
(PRDR)

0070/0700

==

0070/0506 018 " DIA CIRC CONCR

LEN=0040 INSTALLED UNKN

0070/0145 015 " DIA CIRC CONCR

LEN=0035 INSTALLED UNKN

016379 FT

016379 FT 1 0 00518 0 00 0162+64

5 0070/0000 LENGTH(AH 3900 BK 2960)

EXTRACT DATE: 12/28/2024 ROADWAY MANAGEMENT SYSTEM PAGE NUMBER: 261
PRINT DATE: 12/30/2024 SLD COUNTY/SR - ANNUAL PRINT COUNTY: BERKS

DIR: B TOTAL LEN: 8.490 MI. DIST: 05-1 SR: 625
LEFT MUN: CUMRU T RIGHT MUN: CUMRU T

	-- --	0060/2915	015 "DIA CIRC METAL LEN=0040 INSTALLED UNKN
	-- --	0060/2260	015 "DIA CIRC CONCR LEN=0033 INSTALLED UNKN
	-- --	0060/1915	CUMRU BRECKNOCK TOWNSHIP T
	-- --	0060/1905	024 "DIA CIRC CONCR LEN=0045 INSTALLED UNKN
	-- --	0060/0819	015 "DIA CIRC CONCR LEN=0035 INSTALLED UNKN
	-- --	0060/0421	FITTERLING RD (T324)
1 0 00518 0 00 0131+65 013419 FT	==	013419 FT	
RUFFNER RD			
(T324)		0060/0000	
	==	5 0060/0000	LENGTH(AH 2960 BK 3136)
	-- --	0050/2849	015 "DIA CIRC CONCR LEN=0035 INSTALLED UNKN
WELSH RD			
(T320)		0050/1618	015 "DIA CIRC CONCR LEN=0035 INSTALLED UNKN
WYOMISSING RD			
(SR3009 SEG 0010/0000)		0050/1297	015 "DIA CIRC CONCR LEN=0035 INSTALLED UNKN
		0050/0841	015 "DIA CIRC CONCR LEN=0035 INSTALLED UNKN
		010283 FT	
		5 0050/0000	1 0 00518 0 00 0100+02 LENGTH(AH 3136 BK 2483)
REMP RD			
(T345)		0040/1756	
	==	0040/1456	015 "DIA CIRC CONCR LEN=0045 INSTALLED UNKN
	-- --	0040/0877	015 "DIA CIRC CONCR LEN=0035 INSTALLED UNKN
GOUGLERSVILLE RD			
(T322)		0040/0774	015 "DIA CIRC CONCR LEN=0045 INSTALLED UNKN
		0040/0691	015 "DIA CIRC CONCR LEN=0035 INSTALLED UNKN
		0040/0496	015 "DIA CIRC CONCR LEN=0035 INSTALLED UNKN
		007800 FT	1 0 00518 0 00 0075+03

EXTRACT DATE: 12/28/2024 ROADWAY MANAGEMENT SYSTEM PAGE NUMBER: 260
PRINT DATE: 12/30/2024 SLD COUNTY/SR - ANNUAL PRINT COUNTY: BERKS

DIR: B TOTAL LEN: 8.490 MI. DIST: 05-1 SR: 625
LEFT MUN: BRECKNOCK TOWNSHIP T RIGHT MUN: BRECKNOCK TOWNSHIP T

ANDREW DR
(T369)

0030/1691

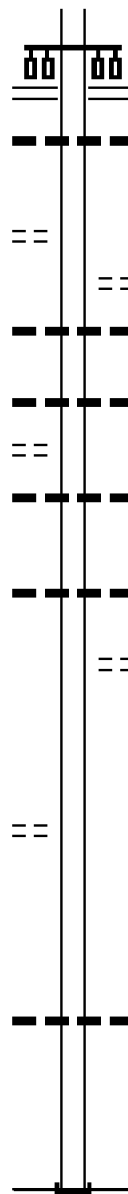
NORMAN DR
(T370)

0030/0569

005143 FT

1 0 00518 0 00 0021+39 002390 FT
WENTZEL RD
(T313) 0020/0000

000000 FT



ALLEGHENY DR
(SR0568 SEG 0050/1119)

0040/0000 LENGTH(AH 2483 BK 2657)
018 "DIA CIRC CONCR
0030/2603 LEN=0035 INSTALLED UNKN

MIFFLIN DR
(T349)
0030/1595 015 "DIA CIRC CONCR
0030/1390 LEN=0040 INSTALLED UNKN

0030/0784 015 "DIA CIRC CONCR
LEN=0040 INSTALLED UNKN

015 "DIA CIRC CONCR
0030/0270 LEN=0040 INSTALLED UNKN
005143 FT 1 0 00518 0 00 0049+98
0030/0000 LENGTH(AH 2657 BK 2753)
015 "DIA CIRC CONCR
0020/2368 LEN=0040 INSTALLED UNKN

CHELSEA DR
(TWP)
0020/1720

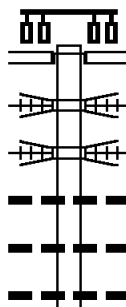
002390 FT
0020/0000 LENGTH(AH 2753 BK 2390)

0010/0289 072"H 48"W ELLIP CONC
000000 FT LEN=0060 INSTALLED UNKN
1 0 00518 0 00 0000+00
NC NEW HOLLAND RD
INTER-BK READING RD
(SR0625 SEG 0180/3145)
MFC BEGIN = D
BK-LANCASTER (36)
0010/0000 LENGTH(AH 2390 BK 0000)

EXTRACT DATE: 12/28/2024 ROADWAY MANAGEMENT SYSTEM PAGE NUMBER: 259
PRINT DATE: 12/30/2024 SLD COUNTY/SR - ANNUAL PRINT COUNTY: BERKS

DIR: B TOTAL LEN: 11.527 MI. DIST: 05-1 SR: 568
LEFT MUN: ROBESON T RIGHT MUN: ROBESON T

060861 FT



060861 FT
INTER-AHD OLD RIVER RD
(T361)
MAIN ST
(SR0724 SEG 0202/0000)
0240/1732 NORFOLK SOUTHERN
0240/1203 OVERPASS IS RR X-ING
NORFOLK SOUTHERN
0240/1176 OVERPASS IS RR X-ING
024 "DIA CIRC METAL
0240/1132 LEN=0040 INSTALLED UNKN
018 "DIA CIRC METAL
0240/0951 LEN=0045 INSTALLED UNKN
018 "DIA CIRC METAL
0240/0616 LEN=0035 INSTALLED UNKN

EXTRACT DATE: 12/28/2024 ROADWAY MANAGEMENT SYSTEM PAGE NUMBER: 258
PRINT DATE: 12/30/2024 SLD COUNTY/SR - ANNUAL PRINT COUNTY: BERKS

DIR: B TOTAL LEN: 11.527 MI. DIST: 05-1 SR: 568
LEFT MUN: ROBESON T RIGHT MUN: ROBESON T

059129 FT

059129 FT 2 0 06084 0 02 0430+60

PROUDFOOT DR
(T343)

5 0240/0000 LENGTH(AH 1732 BK 3297)

018 "DIA CIRC METAL

0230/2937 LEN=0032 INSTALLED UNKN

018 "DIA CIRC METAL

0230/2714 LEN=0035 INSTALLED UNKN

024 "DIA CIRC METAL

0230/2137 LEN=0032 INSTALLED UNKN

024 "DIA CIRC METAL

0230/2007 LEN=0032 INSTALLED UNKN

018 "DIA CIRC METAL

0230/1594 LEN=0032 INSTALLED UNKN

018 "DIA CIRC METAL

0230/0967 LEN=0034 INSTALLED UNKN

018 "DIA CIRC METAL

0230/0502 LEN=0030 INSTALLED UNKN

0230/0063 BMSBG 06/0568/0230/0001

055832 FT

055832 FT 2 0 06084 0 02 0397+45

ALLEGHENY CREEK

5 0230/0000 BMSBG 06/0568/0230/0001

LENGTH(AH 3297 BK 2265)

018 "DIA CIRC METAL

0220/1745 LEN=0030 INSTALLED UNKN

WHITE BEAR RD

0220/1616 (TWP)

018 "DIA CIRC METAL

0220/1433 LEN=0036 INSTALLED UNKN

018 "DIA CIRC METAL

0220/0772 LEN=0035 INSTALLED UNKN

018 "DIA CIRC METAL

0220/0536 LEN=0035 INSTALLED UNKN

021 "DIA CIRC METAL

0220/0212 LEN=0030 INSTALLED 2004

053567 FT

5 053567 FT 2 0 06084 0 02 0374+97

LENGTH(AH 2265 BK 2505)

018 "DIA CIRC METAL

0210/2380 LEN=0030 INSTALLED UNKN

018 "DIA CIRC METAL

0210/2039 LEN=0033 INSTALLED UNKN

018 "DIA CIRC METAL

0210/1574 LEN=0040 INSTALLED UNKN

018 "DIA CIRC METAL

0210/1443 LEN=0035 INSTALLED UNKN

018 "DIA CIRC METAL

0210/1133 LEN=0047 INSTALLED UNKN

018 "DIA CIRC METAL

DIST: 05-1 SR: 568
RIGHT MUN: ROBESON T

DIR: B TOTAL LEN: 11.527 MI. DIST: 05-1 SR: 568
LEFT MUN: ROBESON T RIGHT MUN: ROBESON T

SETON RD
(T395)

045467 FT

0180/0657

042819 FT

040185 FT

040185 FT

MORGANTOWN RD

0190/0169	LEN=0035	INSTALLED	1998
045467 FT	2 0 06084	0 01 0294	+98
5 0190/0000	LENGTH(AH	3383	BK 2648)
	018 "DIA	CIRC	METAL
0180/2300	LEN=0079	INSTALLED	UNKN
	030 "DIA	CIRC	METAL
0180/2015	LEN=0041	INSTALLED	UNKN
	036 "DIA	CIRC	METAL
0180/0640	LEN=0042	INSTALLED	UNKN
042819 FT	2 0 06084	0 01 0261	+83
5 0180/0000	LENGTH(AH	2648	BK 2634)
	036 "DIA	CIRC	METAL
0170/2630	LEN=0036	INSTALLED	UNKN
	036 "DIA	CIRC	METAL
0170/2581	LEN=0036	INSTALLED	UNKN
	036 "DIA	CIRC	METAL
0170/2362	LEN=0028	INSTALLED	UNKN
	018 "DIA	CIRC	METAL
0170/2010	LEN=0048	INSTALLED	UNKN
	018 "DIA	CIRC	METAL
0170/1781	LEN=0042	INSTALLED	UNKN
	018 "DIA	CIRC	METAL
0170/1464	LEN=0042	INSTALLED	UNKN
	018 "DIA	CIRC	CONCR
0170/1372	LEN=0050	INSTALLED	UNKN
	CEDAR COMMONS LN		
0170/1333	(PRDR)		
	048 "DIA	CIRC	METAL
0170/1035	LEN=0042	INSTALLED	UNKN
	018 "DIA	CIRC	METAL
0170/0364	LEN=0042	INSTALLED	UNKN
	036 "H 00 "W	MULT	METAL
0170/0082	LEN=0046	INSTALLED	UNKN
040185 FT	2 0 06084	0 01 0242	+00
	MORGANTOWN RD		
	(SR0010 SEG 0190/0000)		
	NC GR		
	INTER-BK		
	MORGANTOWN RD		
	(SR0010 SEG 0190/0000)		
5 0170/0000	LTH AH 002634	BK 000100	
040185 FT			
7154/0000	LTH AH 000100	BK 002705	
INTER-AHD	MORGANTOWN RD		

EXTRACT DATE: 12/28/2024 ROADWAY MANAGEMENT SYSTEM PAGE NUMBER: 255
PRINT DATE: 12/30/2024 SLD COUNTY/SR - ANNUAL PRINT COUNTY: BERKS

DIR: B TOTAL LEN: 11.527 MI. DIST: 05-1 SR: 568
LEFT MUN: ROBESON T RIGHT MUN: ROBESON T

(SR0010 SEG 0190/0404) 0150/2705

0150/2705 (SR0010 SEG 0190/0404)
018 "DIA CIRC METAL
0150/2221 LEN=0040 INSTALLED UNKN
SR 0176 NB
0150/2060 OP ID 06/0176/0070/0280
I-176 SB
0150/1965 OP ID 06/0176/0071/0227

037480 FT

0150/0977 048 "DIA CIRC CONCR
LEN=0040 INSTALLED UNKN

GUNHART RD
(T342)

0140/2345

037480 FT 2 0 06084 0 00 0213+96
GUNHART RD
(T342)
0150/0000 LENGTH(AH 2705 BK 2398)
048 "DIA CIRC METAL
0140/2398 LEN=0047 INSTALLED UNKN

035082 FT

0140/1080 018 "DIA CIRC METAL
LEN=0032 INSTALLED UNKN
0140/0966 018 "DIA CIRC METAL
LEN=0040 INSTALLED UNKN
021"H 15"W METAL ARCH
0140/0797 LEN=0020 INSTALLED 2002
024 "DIA CIRC CONCR
0140/0603 LEN=0040 INSTALLED UNKN
035082 FT 2 0 06084 0 00 0188+30
0140/0000 LENGTH(AH 2398 BK 2112)

2 0 06084 0 00 0168+87 032970 FT
BEECH RD
(T332) 0130/0000

0130/0856 ROBESON
BRECKNOCK TOWNSHIP T
CARNIS DR
(T346)
0130/0477 018 "DIA CIRC METAL
LEN=0050 INSTALLED UNKN
032970 FT MOORE RD
(T334)
0130/0000 LENGTH(AH 2112 BK 3379)
018 "DIA CIRC METAL
0120/3368 LEN=0038 INSTALLED UNKN

EXTRACT DATE: 12/28/2024 ROADWAY MANAGEMENT SYSTEM PAGE NUMBER: 254
PRINT DATE: 12/30/2024 SLD COUNTY/SR - ANNUAL PRINT COUNTY: BERKS

DIR: B TOTAL LEN: 11.527 MI. DIST: 05-1 SR: 568
LEFT MUN: BRECKNOCK TOWNSHIP T RIGHT MUN: BRECKNOCK TOWNSHIP T

2 0 06084 0 00 0134+45 029591 FT
KREMP RD
(T333) 0120/0000
VISTA CT
(TWP) 0110/2286

2 0 06084 0 00 0109+00 026871 FT
CANDY RD
(T331) 0110/0000

SPRUCE LN
(T368)
2 0 06084 0 00 0079+95 024282 FT
MAPLE GROVE RD
(T328) 0100/0315
0100/0000

--	--	0120/1884	024 "DIA CIRC METAL LEN=0031 INSTALLED UNKN
--	--	0120/0779	018 "DIA CIRC METAL LEN=0040 INSTALLED UNKN
--	--	0120/0568	036 "DIA CIRC METAL LEN=0045 INSTALLED UNKN
--	--	0120/0443	018 "DIA CIRC METAL LEN=0038 INSTALLED UNKN
--	--	0120/0388	018 "DIA CIRC METAL LEN=0040 INSTALLED UNKN
==		0120/0000	LENGTH(AH 3379 BK 2720) CEDAR CT
==	==	0110/2286	(TWP)
--	--	0110/2267	042 "DIA CIRC CONCR LEN=0048 INSTALLED 1997
--	--	0110/2067	049 "DIA CIRC METAL LEN=0040 INSTALLED 1997
--	--	0110/1365	018 "DIA CIRC METAL LEN=0040 INSTALLED UNKN
--	--	0110/1020	018 "DIA CIRC METAL LEN=0050 INSTALLED UNKN
		026871 FT	
==		0110/0000	LENGTH(AH 2720 BK 2589) GEBHART SCHOOL RD
	==	0100/2481	(T330)
--	--	0100/2025	018 "DIA CIRC METAL LEN=0050 INSTALLED UNKN
--	--	0100/1853	018 "DIA CIRC METAL LEN=0040 INSTALLED UNKN
--	--	0100/1522	036 "DIA CIRC METAL LEN=0045 INSTALLED UNKN
	==	0100/0659	GLENNOLA DR (TWP)
==		024282 FT	MAPLE GROVE RD (T328)
==	==	0100/0000	LENGTH(AH 2589 BK 2669) 048 "DIA CIRC METAL

EXTRACT DATE: 12/28/2024 ROADWAY MANAGEMENT SYSTEM PAGE NUMBER: 253
PRINT DATE: 12/30/2024 SLD COUNTY/SR - ANNUAL PRINT COUNTY: BERKS

DIR: B TOTAL LEN: 11.527 MI.
LEFT MUN: BRECKNOCK TOWNSHIP T

DIST: 05-1 SR: 568
RIGHT MUN: BRECKNOCK TOWNSHIP T

Station	Length	Notes
0090/2466	LEN=0048	INSTALLED UNKN
0090/0378	021613 FT	048 "DIA CIRC CONCR LEN=0037 INSTALLED UNKN
0090/0000		LENGTH(AH 2669 BK 2359) HORNING RD (T324)
0080/2231		
0080/0856		018 "DIA CIRC METAL LEN=0030 INSTALLED UNKN
0080/0374	019254 FT	048 "DIA CIRC METAL LEN=0040 INSTALLED UNKN
0080/0000		LENGTH(AH 2359 BK 3038)
0070/2031		048 "DIA CIRC METAL LEN=0050 INSTALLED UNKN
0070/1755		048 "H 48" W PIPE ARCH LEN=0030 INSTALLED UNKN
0070/1561		018 "DIA CIRC METAL LEN=0035 INSTALLED UNKN
0070/0796		POTTS AV (T353)
0070/0650		018 "DIA CIRC METAL LEN=0035 INSTALLED UNKN
016216 FT		2 0 06084 0 00 0000+00 ALLEGHENYVILLE RD (SR3024 SEG 0010/0000)
0070/0000		NC KURTZ MILL RD LENGTH(AH 3038 BK 3604)
0060/3184		036 "DIA CIRC METAL LEN=0055 INSTALLED UNKN
0060/2397		018 "DIA CIRC METAL

EXTRACT DATE: 12/28/2024 ROADWAY MANAGEMENT SYSTEM PAGE NUMBER: 252
PRINT DATE: 12/30/2024 SLD COUNTY/SR - ANNUAL PRINT COUNTY: BERKS

DIR: B TOTAL LEN: 11.527 MI.
LEFT MUN: BRECKNOCK TOWNSHIP T

DIST: 05-1 SR: 568
RIGHT MUN: BRECKNOCK TOWNSHIP T

		0060/2090	LEN=0035	INSTALLED	UNKN
			BROOK LN		
	==	0060/1675	(T372)		
		0060/1430	018 "DIA	CIRC METAL	
			LEN=0035	INSTALLED	UNKN
		0060/1267	018 "DIA	CIRC CONCR	
			LEN=0035	INSTALLED	UNKN
		0060/0410	018 "DIA	CIRC CONCR	
			LEN=0040	INSTALLED	UNKN
		0060/0210	018 "DIA	CIRC METAL	
012612 FT		012612 FT	2 0 06082	0 00 0148+60	
			018 "DIA	CIRC METAL	
			LEN=0049	INSTALLED	UNKN
			MIFFLIN DR		
			(T349)		
		0060/0000	LENGTH(AH 3604	BK 2323)	
			NEW HOLLAND DR		
			(SR0625 SEG 0040/0000)		
		0050/1119	018 "DIA	CIRC METAL	
		0050/0850	LEN=0030	INSTALLED	2000
		0050/0722	018 "DIA	CIRC METAL	
			LEN=0035	INSTALLED	UNKN
CATHY CT (T354)					
	0050/0628				
	010289 FT				
		010289 FT	2 0 06082	0 00 0124+93	
		0050/0000	LENGTH(AH 2323	BK 2492)	
			036 "DIA	CIRC METAL	
		0040/2220	LEN=0035	INSTALLED	UNKN
		0040/1169	018 "DIA	CIRC CONCR	
			LEN=0035	INSTALLED	UNKN
		0040/0130	018 "DIA	CIRC METAL	
		007797 FT	LEN=0035	INSTALLED	UNKN
007797 FT		007797 FT	2 0 06082	0 00 0099+90	
		0040/0000	LENGTH(AH 2492	BK 2476)	
			WITMER RD		
			(T311)		
		0030/1859	018 "DIA	CIRC METAL	
		0030/1474	LEN=0040	INSTALLED	UNKN

EXTRACT DATE: 12/28/2024 ROADWAY MANAGEMENT SYSTEM PAGE NUMBER: 251
PRINT DATE: 12/30/2024 SLD COUNTY/SR - ANNUAL PRINT COUNTY: BERKS

DIR: B TOTAL LEN: 11.527 MI. DIST: 05-1 SR: 568
LEFT MUN: BRECKNOCK TOWNSHIP T RIGHT MUN: BRECKNOCK TOWNSHIP T

		0030/0631	018 "DIA CIR PLASTIC LEN=0040 INSTALLED UNKN
	005321 FT	005321 FT	2 0 06082 0 00 0074+94
		0030/0000	LENGTH(AH 2476 BK 2660)
		0020/1500	018 "DIA CIRC METAL LEN=0035 INSTALLED UNKN
		0020/1464	018 "DIA CIRC METAL LEN=0033 INSTALLED UNKN
		0020/0667	018 "DIA CIRC METAL LEN=0045 INSTALLED UNKN
WALNUT LN (PRDR)	0020/0120 002661 FT	002661 FT	2 0 06082 0 00 0050+02
		0020/0000	LENGTH(AH 2660 BK 2661)
		0010/2624	018 "DIA CIRC METAL LEN=0035 INSTALLED UNKN
		0010/2339	018 "DIA CIRC CONCR LEN=0035 INSTALLED UNKN
		0010/1805	018 "DIA CIRC CONCR LEN=0035 INSTALLED UNKN
PENNYPACKER RD (T316)	0010/1767	0010/1687	018 "DIA CIRC CONCR LEN=0035 INSTALLED UNKN
DEER CREEK RD (TWP)	0010/1228	0010/0838	WITMER RD (TWP) RAMP B RD (SR8058 SEG 0020/0000)
		0010/0470	RAMP A RD (SR8058 SEG 0010/1210)
		0010/0334	TO 8058/0020 SH (CONN)
		0010/0155	L. MUDDY CR. STRUCTURE LENGTH 22 FT
	000000 FT	000000 FT	BMSID 06/0568/0010/0155 2 0 06082 0 00 0004+08
			US 222 NB
			OP ID 06/0222/0022/0000
		NC AL INTER-BK	LEGHENYVILLE RD READING RD (SR0272 SEG 0010/1937)
			MFC BEGIN = D
		0010/0000	LENGTH(AH 2661 BK 0000)

EXTRACT DATE: 12/28/2024 ROADWAY MANAGEMENT SYSTEM PAGE NUMBER: 250
PRINT DATE: 12/30/2024 SLD COUNTY/SR - ANNUAL PRINT COUNTY: BERKS
DIR: B TOTAL LEN: 13.919 MI. DIST: 05-1 SR: 562
LEFT MUN: BOYERTOWN BOROUGH B RIGHT MUN: BOYERTOWN BOROUGH B

073490 FT



073490 FT
INTER-AHD

0270/3323

READING AV
(SR2067 SEG 0010/0000)
PHILADELPHIA AV
(SR0073 SEG 0430/0000)

EXTRACT DATE: 12/28/2024 ROADWAY MANAGEMENT SYSTEM PAGE NUMBER: 249
PRINT DATE: 12/30/2024 SLD COUNTY/SR - ANNUAL PRINT COUNTY: BERKS

DIR: B TOTAL LEN: 13.919 MI.
LEFT MUN: BOYERTOWN BOROUGH B

DIST: 05-1 SR: 562
RIGHT MUN: BOYERTOWN BOROUGH B

SECOND ST
(BORO)
COLLEGE ST
(BORO)

APPLE ST
(BORO)

WALKER DR
(BORO)

WATER ST
(SR2049 SEG 0190/2382) 0260/2563

INDIAN SPRING RD
(T698) 0260/2074

0270/1966

0270/1850

0270/1108

0270/0322

070167 FT

0270/3142

0270/3082

0270/2950

0270/2935

0270/2749

0270/2690

0270/2033

0270/1966

0270/0705

0270/0694

0270/0350

0270/0215

0270/0189

0270/0049

070167 FT

5 0270/0000

0260/2413

0260/2192

024 "DIA CIRC CONCR
LEN=0034 INSTALLED UNKN

PINE ST
(BORO)

015 "DIA CIRC CONCR
LEN=0015 INSTALLED UNKN

015 "DIA CIRC CONCR
LEN=0015 INSTALLED UNKN

015 "DIA CIRC CONCR
LEN=0015 INSTALLED UNKN

THIRD ST
(BORO)

WARWICK ST
(BORO)

048 "DIA CIRC CONCR
LEN=0040 INSTALLED UNKN

SECOND ST
(BORO)

036 "DIA CIRC CONCR
LEN=0034 INSTALLED UNKN

ALLEY RD
(BORO)

018 "DIA CIRC CONCR
LEN=0035 INSTALLED UNKN

BOYERTOWN BOROUGH
COLEBROOKDALE T

018 "DIA CIRC CONCR
LEN=0035 INSTALLED UNKN

BMSBN 06/0562/0270/0000
1 0 00284 0 00 0110+74

IRONSTONE CK
BMSBG 06/0562/0270/0000
LENGTH(AH 3323 BK 2617)

015 "DIA CIRC CONCR
LEN=0050 INSTALLED UNKN

015 "DIA CIRC METAL
LEN=0040 INSTALLED UNKN

EXTRACT DATE: 12/28/2024 ROADWAY MANAGEMENT SYSTEM PAGE NUMBER: 248
PRINT DATE: 12/30/2024 SLD COUNTY/SR - ANNUAL PRINT COUNTY: BERKS

DIR: B TOTAL LEN: 13.919 MI. DIST: 05-1 SR: 562
LEFT MUN: COLEBROOKDALE T RIGHT MUN: COLEBROOKDALE T

VILLAGE DR
(BORO)

0260/0719

PLUM ST
(BORO)

0260/0366

067550 FT

POE

0260/0269
067550 FT

S

0260/0000

0250/2732

0250/2405

0250/1620

064763 FT

064763 FT

S

0250/0000

0240/2427

0240/2046

0240/2042

EDGEHILL RD
(T487)

0240/2028

0240/1596

0240/1258

036 "DIA CIRC METAL
LEN=0060 INSTALLED UNKN
MILL ST

018 "DIA CIRC METAL
LEN=0045 INSTALLED UNKN

024 "DIA CIRC CONCR
LEN=0040 INSTALLED UNKN

ELM ST
(BORO)

(APRA) WEST MOTOR FREIG
PRIVATE DR
(PRDR)

1 0 00284 0 00 0085+31

FARMINGTON RD

(SR2040 SEG 0010/0000)
LENGTH(AH 2617 BK 2787)

015 "DIA CIRC CONCR

LEN=0040 INSTALLED UNKN

036 "DIA CIRC CONCR

LEN=0040 INSTALLED UNKN

015 "DIA CIRC CONCR
LEN=0040 INSTALLED UNKN

1 1 01031 0 01 0270+36
COLEBROOKDALE

DOUGLASS TWP T

LENGTH(AH 2787 BK 2663)

015 "DIA CIRC METAL

LEN=0099 INSTALLED UNKN

018 "DIA CIRC CONCR

LEN=0099 INSTALLED UNKN

GRESHVILLE RD

(SR2042 SEG 0010/0000)

018 "DIA CIRC CONCR

LEN=0099 INSTALLED UNKN

018 "DIA CIRC CONCR

LEN=0100 INSTALLED UNKN

EXTRACT DATE: 12/28/2024 ROADWAY MANAGEMENT SYSTEM PAGE NUMBER: 247
PRINT DATE: 12/30/2024 SLD COUNTY/SR - ANNUAL PRINT COUNTY: BERKS

DIR: B TOTAL LEN: 13.919 MI. DIST: 05-1 SR: 562
LEFT MUN: DOUGLASS TWP T RIGHT MUN: DOUGLASS TWP T

POPLAR RD
(T368)

062100 FT

0230/2203

059879 FT

057130 FT

SUNRISE LN
(T484)

0210/3022

062100 FT 1 1 01031 0 01 0243+75

DOUGLASS DR
(TWP)
S 0240/0000 LENGTH(AH 2663 BK 2221)

0230/2121 024 "DIA CIRC CONCR
LEN=0050 INSTALLED UNKN

059879 FT 1 1 01031 0 01 0221+27

WILCOX RD
(TWP)
S 0230/0000 LENGTH(AH 2221 BK 2749)
018 "DIA CIRC CONCR

0220/2369 LEN=0040 INSTALLED UNKN

0220/1763 018 "DIA CIRC CONCR
LEN=0040 INSTALLED UNKN
TROUT RUN DR

0220/1508 (T480)
018 "DIA CIRC CONCR
0220/0943 LEN=0034 INSTALLED UNKN

0220/0031 018 "DIA CIRC CONCR
LEN=0040 INSTALLED UNKN
057130 FT 1 1 01031 0 01 0190+19

MAPLE AV
(T655)
S 0220/0000 LENGTH(AH 2749 BK 3405)
015 "DIA CIRC CONCR

0210/3041 LEN=0040 INSTALLED UNKN

NC READING AV
SUNRISE LN
(T484)
0210/2712 BMSBN 06/0562/0210/2163
0210/2174 1 1 01031 0 01 0181+56

TR. IRONSTONE
0210/2163 BMSBG 06/0562/0210/2163
DOUGLASS TWP

0210/1993 EARL T
030 "DIA CIRC CONCR

EXTRACT DATE: 12/28/2024 ROADWAY MANAGEMENT SYSTEM PAGE NUMBER: 246
PRINT DATE: 12/30/2024 SLD COUNTY/SR - ANNUAL PRINT COUNTY: BERKS

DIR: B TOTAL LEN: 13.919 MI. DIST: 05-1 SR: 562
LEFT MUN: EARL T RIGHT MUN: EARL T

VALE DR
(T630)

0210/1567

--+--
==

0210/1761 LEN=0180 INSTALLED UNKN

==

0210/1556 LINDEN LN
(PRDR)

--+--

0210/0686 024 "DIA CIRC CONCR
LEN=0040 INSTALLED UNKN

--+--

053725 FT

0210/0029 024 "DIA CIRC METAL
LEN=0045 INSTALLED UNKN
1 1 01031 0 01 0159+95
FANCY HILL RD
(T624)

==

5 0210/0000 LENGTH(AH 3405 BK 2216)

--+--

0200/2124 015 "DIA CIRC CONCR
LEN=0040 INSTALLED UNKN

--+--

0200/1750 024 "DIA CIRC CONCR
LEN=0040 INSTALLED UNKN

--+--

0200/1275 015 "DIA CIRC CONCR
LEN=0042 INSTALLED 1998

--+--

0200/1233 015 "DIA CIRC CONCR
LEN=0040 INSTALLED UNKN

==

0200/1220 STAUFFER LN
(PRDR)

--+--

0200/1035 024 "DIA CIRC CONCR
LEN=0040 INSTALLED UNKN

051509 FT

051509 FT 1 1 01031 0 01 0137+75
015 "DIA CIRC CONCR
LEN=0060 INSTALLED 1998
WORMAN RD
(T478)

--+--

5 0200/0000 LENGTH(AH 2216 BK 3221)

--+--

0190/2620 024 "DIA CIRC CONCR
LEN=0040 INSTALLED UNKN

--+--

0190/2436 EARL
AMITY TOWNSHIP T

MACHAMER RD
(TWP)

0190/2378

==

--+--

0190/2295 018 "DIA CIRC CONCR
LEN=0035 INSTALLED UNKN

--+--

0190/1862 012 "DIA CIRC CONCR
LEN=0040 INSTALLED UNKN

==

0190/1498 ORCHARD VIEW DR
(TWP)

024 "DIA CIRC CONCR

EXTRACT DATE: 12/28/2024 ROADWAY MANAGEMENT SYSTEM PAGE NUMBER: 245
PRINT DATE: 12/30/2024 SLD COUNTY/SR - ANNUAL PRINT COUNTY: BERKS

DIR: B TOTAL LEN: 13.919 MI. DIST: 05-1 SR: 562
LEFT MUN: AMITY TOWNSHIP T RIGHT MUN: AMITY TOWNSHIP T

1 1 01031 0 01 0105+64 048288 FT
GILDE RD
(T470) 0190/0000

HESS LN
(PRDR) 0180/1680

MACHAMER RD
(T478) 0180/0627

1 1 01031 0 01 0075+64 045296 FT
POWDER MILL HOLLOW RD
(SR2049 SEG 0090/0000) 0180/0000

MANATAWNY RD
(SR2053 SEG 0010/0000) 0170/1850

TRUMBORE LN
(PRDR) 0170/1083
TRUMBORE LN
(PRDR) 0170/0827

042707 FT

0190/0678 LEN=0040 INSTALLED UNKN
FARMINGDALE DR
0190/0325 (TWP)
018 "DIA CIRC CONCR
0190/0156 LEN=0040 INSTALLED UNKN
048288 FT
0190/0000 LENGTH(AH 3221 BK 2992)
018 "DIA CIRC CONCR
0180/2417 LEN=0050 INSTALLED UNKN
BLACKSMITH RD
0180/2372 (T470)
015 "DIA CIRC CONCR
0180/2102 LEN=0099 INSTALLED UNKN
018 "DIA CIRC CONCR
0180/1435 LEN=0040 INSTALLED UNKN
015 "DIA CIRC CONCR
0180/0654 LEN=0045 INSTALLED UNKN
018 "DIA CIRC CONCR
0180/0034 LEN=0040 INSTALLED UNKN
045296 FT
0180/0000 LENGTH(AH 2992 BK 2589)
OLD AIRPORT RD
0170/2385 (SR2049 SEG 0080/1429)
015 "DIA CIRC CONCR
0170/2346 LEN=0040 INSTALLED UNKN
SPOTTS MILL RD
0170/1331 (T622)
0170/1272 BMSBN 06/0562/0170/1125
1 1 01031 0 00 0060+98
MANATAWNY CREEK
0170/1126 BMSBG 06/0562/0170/1125
SHORE AV
0170/0650 (T628)
024 "DIA CIRC METAL
0170/0625 LEN=0070 INSTALLED UNKN
042707 FT 1 1 01031 0 00 0049+75

EXTRACT DATE: 12/28/2024 ROADWAY MANAGEMENT SYSTEM PAGE NUMBER: 244
PRINT DATE: 12/30/2024 SLD COUNTY/SR - ANNUAL PRINT COUNTY: BERKS

DIR: B TOTAL LEN: 13.919 MI. DIST: 05-1 SR: 562
LEFT MUN: AMITY TOWNSHIP T RIGHT MUN: AMITY TOWNSHIP T

CAMP RD
(T618)

0160/1179

040838 FT

MEMORIAL HW
(SR0662 SEG 0120/0000) 0150/0000

034947 FT

==
[S] 0170/0000 AMITY AV
(T618)
LENGTH(AH 2589 BK 1869)
018 "DIA CIRC CONCR
LEN=0099 INSTALLED UNKN
0160/1858
==
040838 FT 1 1 01031 0 00 0024+82
[S] 0160/0000 LENGTH(AH 1869 BK 3105)
0150/1482 018 "DIA CIRC CONCR
LEN=0040 INSTALLED UNKN
0150/0746 BMS EN 06/0562/0150/0735
0 0 00000 0 00 0000+00
TR. MANATAWNY
0150/0735 BMS BG 06/0562/0150/0735
0150/0112 018 "DIA CIRC CONCR
LEN=0040 INSTALLED 1998
037733 FT 1 1 01031 0 00 0000+00
OLD SWEDE RD
(SR0662 SEG 0120/0000)
AMITY TOWNSHIP
OLEY T
[S] 0150/0000 LENGTH(AH 3105 BK 2786)
015 "DIA CAST IRON
LEN=0035 INSTALLED UNKN
OLEY
0140/2713
0140/2156 AMITY TOWNSHIP T
0140/1465 015 "DIA CIRC CONCR
LEN=0040 INSTALLED UNKN
GULDIN RD
== 0140/1415 (T460)
0140/0781 024"H 00"W MULT CONCR
LEN=0040 INSTALLED UNKN
034947 FT 2 0 06110 0 00 0359+77
[S] 0140/0000 LENGTH(AH 2786 BK 2217)
048 "DIA CIRC CONCR
0130/2071 LEN=0045 INSTALLED UNKN

EXTRACT DATE: 12/28/2024 ROADWAY MANAGEMENT SYSTEM PAGE NUMBER: 243
PRINT DATE: 12/30/2024 SLD COUNTY/SR - ANNUAL PRINT COUNTY: BERKS

DIR: B TOTAL LEN: 13.919 MI. DIST: 05-1 SR: 562
LEFT MUN: AMITY TOWNSHIP T RIGHT MUN: AMITY TOWNSHIP T

		0130/0709	015 "DIA CIRC CONCR LEN=0040 INSTALLED UNKN
		0130/0012	018 "DIA CIR PLASTIC LEN=0040 INSTALLED UNKN
032730 FT		032730 FT	2 0 06110 0 00 0337+61 LIMEKILN RD (SR2025 SEG 0190/0000)
		0130/0000	LENGTH(AH 2217 BK 3539) 012"H 18"W CON BOX CUL
		0120/3192	LEN=0040 INSTALLED UNKN
		0120/2863	015 "DIA CIRC CONCR LEN=0040 INSTALLED UNKN
		0120/2144	015 "DIA CIRC CONCR LEN=0040 INSTALLED UNKN
		0120/1235	015 "DIA CIRC CONCR LEN=0040 INSTALLED UNKN
WALNUT LN (TWP)		0120/0985	
		0120/0123	MEETING HOUSE RD (TWP)
		0120/0120	015 "DIA CIRC CONCR LEN=0045 INSTALLED UNKN
029191 FT		029191 FT	2 0 06110 0 00 0302+48 AMITY TOWNSHIP EXETER T
		0120/0000	LENGTH(AH 3539 BK 3227)
		0110/2465	018 "DIA CIRC CONCR LEN=0040 INSTALLED UNKN
		0110/2324	LIMEKILN CK. STRUCTURE LENGTH 10 FT BMSID 06/0562/0110/2324
		0110/1227	W.B.LIMEKILN STRUCTURE LENGTH 12 FT BMSID 06/0562/0110/1227
OLEY LINE RD		0110/0038	015 "DIA CIRC CONCR LEN=0040 INSTALLED UNKN

EXTRACT DATE: 12/28/2024 ROADWAY MANAGEMENT SYSTEM PAGE NUMBER: 242
PRINT DATE: 12/30/2024 SLD COUNTY/SR - ANNUAL PRINT COUNTY: BERKS

DIR: B TOTAL LEN: 13.919 MI. DIST: 05-1 SR: 562
LEFT MUN: EXETER T RIGHT MUN: EXETER T

(T440)

0110/0028
025964 FT

==

025964 FT 2 0 06110 0 00 0269+90
OLD TULPEHOCKEN RD

==

5 0110/0000 LENGTH(AH 3227 BK 2990)
015 "DIA CIRC CONCR
0100/2939 LEN=0050 INSTALLED UNKN

0100/2037 BMS EN 06/0562/0100/1989
0 0 00000 0 00 0000+00

0100/1989 MONOCACY CK.
BMSBG 06/0562/0100/1989

022974 FT

0100/0563 015 "DIA CIRC CONCR
022974 FT LEN=0040 INSTALLED UNKN
2 0 06110 0 00 0240+25

==

5 0100/0000 LENGTH(AH 2990 BK 3621)
015 "DIA CIRC CONCR
0090/3551 LEN=0100 INSTALLED UNKN

0090/2210 015 "DIA CIRC CONCR
LEN=0040 INSTALLED UNKN

0090/1102 024 "DIA CIRC CONCR
LEN=0040 INSTALLED UNKN

0090/0684 015 "DIA CAST IRON
LEN=0040 INSTALLED UNKN

2 0 06110 0 00 0204+06 019353 FT
LODER RD
(T461) 0090/0000

==

5 0090/0000 LENGTH(AH 3621 BK 2780)

0080/1991 BMS EN 06/0562/0080/1964
2 0 06110 0 00 0195+78

0080/1964 SPRING CREEK
BMSBG 06/0562/0080/1964

0080/0565 036 "DIA CIRC CONCR
LEN=0040 INSTALLED UNKN

EXTRACT DATE: 12/28/2024 ROADWAY MANAGEMENT SYSTEM PAGE NUMBER: 241
PRINT DATE: 12/30/2024 SLD COUNTY/SR - ANNUAL PRINT COUNTY: BERKS

DIR: B TOTAL LEN: 13.919 MI. DIST: 05-1 SR: 562
LEFT MUN: EXETER T RIGHT MUN: EXETER T

2 0 06110 0 00 0176+18 016573 FT
RITTERS RD
(T458) 0080/0000

013944 FT

FARMING RIDGE BL
(T653) 0060/0408

011743 FT

WOOD LN
(T549) 0050/1796

016573 FT 018 "DIA CIRC CONCR
LEN=0083 INSTALLED UNKN
WALNUT RD
(T458)

5 0080/0000 LENGTH(AH 2780 BK 2629)
0070/2600 018 "DIA CIRC CONCR
LEN=0099 INSTALLED UNKN
0070/2307 018 "DIA CIRC CONCR
LEN=0040 INSTALLED UNKN

0070/1225 018 "DIA CIRC CONCR
LEN=0040 INSTALLED UNKN

5 013944 FT 2 0 06110 0 00 0148+83
0070/0000 LENGTH(AH 2629 BK 2201)

0060/1155 SCHOFFERS RD
(T504)
024 "DIA CIRC CONCR
LEN=0040 INSTALLED UNKN
LC FOR SCHOFFERS RD
(CONN)
0060/0934 015 "DIA CIRC CONCR
LEN=0040 INSTALLED UNKN
0060/0570

0060/0015 BMS EN 06/0562/0060/0000
011743 FT 2 0 06110 0 00 0127+86
NC BO YERTOWN RD

5 0060/0000 TR. ANTIETAM
BMSBG 06/0562/0060/0000
LENGTH(AH 2201 BK 2500)

0050/1621 BMS EN 06/0562/0050/1610
2 0 06110 0 00 0103+00
TR. ANTIETAM

0050/1610 BMSBG 06/0562/0050/1610
LC FOR SCHOFFERS RD
(CONN)

0050/1565 SCHOFFERS RD
(T504)
0050/1447 018 "DIA CIRC CONCR
LEN=0030 INSTALLED 1998

0050/1394 018 "DIA CIRC CONCR

EXTRACT DATE: 12/28/2024 ROADWAY MANAGEMENT SYSTEM PAGE NUMBER: 240
PRINT DATE: 12/30/2024 SLD COUNTY/SR - ANNUAL PRINT COUNTY: BERKS

DIR: B TOTAL LEN: 13.919 MI. DIST: 05-1 SR: 562
LEFT MUN: EXETER T RIGHT MUN: EXETER T

CHURCH LN (T500)	0050/1275	==	0050/1277	LEN=0040	INSTALLED UNKN
		==	0050/1213	018 "DIA CIRC CONCR LEN=0040	INSTALLED UNKN
		==	0050/0958	KERR RD (T519)	
		==	0050/0180	015 "DIA CIRC CONCR LEN=0047	INSTALLED UNKN
LC TO OLEY TURNPIKE RD (CONN)	0050/0144	==			
	009243 FT	==	0050/0037	048"H 48"W **UNKNOWN** LEN=0045	INSTALLED UNKN
		==	009243 FT	2 0 06110 0 00 0103+00	
		==	0050/0000	NC BO YERTOWN PK LENGTH(AH 2500 BK 1890)	
OLEY TURNPIKE RD (T631)	0040/1890	==		SHELBOURNE RD (SR2033 SEG 0030/3665)	
UNKNOWN RD (PRDR)	0040/1383	==	0040/1890		
		==	0040/0989	024 "DIA CAST IRON LEN=0060	INSTALLED UNKN
MARYWOOD DR (TWP)	0040/0936	==			
		==	0040/0869	EXETER ST LAWRENCE B	
		==	M0040/0681	CAVC	380
SEIDEL ST (T562)	0040/0333	==			
		==	0040/0314	036 "DIA CIRC CONCR LEN=0040	INSTALLED UNKN
1 0 00916 0 00 0074+48 007353 FT		==	007353 FT		
TROUT ST (BORO)	0040/0000	==	S0040/0000	LENGTH(AH 1890 BK 2334)	
		==	0030/2140	036 "DIA CIRC METAL LEN=0045	INSTALLED UNKN
LEVAN ST (BORO)	0030/1967	==			
		==	0030/1739	036 "DIA CIRC CONCR LEN=0053	INSTALLED UNKN
		==		ELM ST (BORO)	
		==	0030/1609		
		==	0030/1026	BROWN ST (BORO)	
GANSTER ST (BORO)	0030/0814	==			
		==	0030/0307	WALNUT ST (BORO)	

EXTRACT DATE: 12/28/2024 ROADWAY MANAGEMENT SYSTEM PAGE NUMBER: 239
PRINT DATE: 12/30/2024 SLD COUNTY/SR - ANNUAL PRINT COUNTY: BERKS

DIR: B TOTAL LEN: 13.919 MI. DIST: 05-1 SR: 562
LEFT MUN: ST LAWRENCE B RIGHT MUN: ST LAWRENCE B

ADAMS ST
(BORO)

CHESTNUT ST
(BORO)

PERKIOMEN AV

(SR2021 SEG 0050/0000) 0010/0000

005019 FT

0020/2049

0020/0844

002567 FT

000000 FT

0030/0062
005019 FT

0030/0000

0020/1506

0020/1459

0020/0834

0020/0094
002567 FT

0020/0000
0010/2295

0010/2225

0010/1958

0010/1938

0010/1738

0010/1583

0010/1215

0010/0832

000000 FT

0010/0000

024 "DIA CIRC CONCR
LEN=0047 INSTALLED UNKN
1 0 00916 0 00 0051+15
BRUMBACH ST
(BORO)
LENGTH(AH 2334 BK 2452)

OLEY TURNPIKE RD
(SR2034 SEG 0020/1305)
024 "DIA CIRC CONCR
LEN=0046 INSTALLED UNKN

036 "DIA CIRC METAL
LEN=0099 INSTALLED UNKN

018 "DIA CIRC CONCR
LEN=0040 INSTALLED UNKN
1 0 00916 0 00 0026+72
BINGAMAN ST
(BORO)

LENGTH(AH 2452 BK 2567)
BMSBN 06/0562/0010/2225
1 0 00916 0 00 0000+00
ANTIETAM CREEK
BMSBG 06/0562/0010/2225
PROSPECT ST
(BORO)

018 "DIA CIRC CONCR
LEN=0030 INSTALLED UNKN
024 "DIA CIRC CONCR
LEN=0150 INSTALLED UNKN
015 "DIA CIRC CONCR
LEN=0040 INSTALLED UNKN
018 "DIA CIRC CONCR
LEN=0040 INSTALLED UNKN
015 "DIA CIRC CONCR
LEN=0040 INSTALLED UNKN

1 0 00916 0 00 0000+00
PERKIOMEN AV
(SR2021 SEG 0050/0000)
NC ST LAWRENCE AV

MFC BEGIN = C
LENGTH(AH 2567 BK 0000)

EXTRACT DATE: 12/28/2024 ROADWAY MANAGEMENT SYSTEM PAGE NUMBER: 238
PRINT DATE: 12/30/2024 SLD COUNTY/SR - ANNUAL PRINT COUNTY: BERKS

DIR: B TOTAL LEN: 10.229 MI. DIST: 05-1 SR: 501
LEFT MUN: BETHEL TOWNSHIP T RIGHT MUN: BETHEL TOWNSHIP T

054009 FT

054009 FT AH-SCHUYLKILL (53)
INTER-AHD BETHEL MTN RD
0190/3703 (SR0501 SEG 0010/0000)

050306 FT

050306 FT 2 0 06005 0 00 0218+10
PILGER RUE RD
(T956)
S 0190/0000 LENGTH(AH 3703 BK 2584)

0180/1719 UNKNOWN RD
(TWP)

047722 FT

0180/0933 018 "DIA CIRC METAL
LEN=0049 INSTALLED UNKN
0180/0614 018 "DIA CIR PLASTIC
LEN=0051 INSTALLED UNKN
0180/0210 018 "DIA CIRC METAL
LEN=0049 INSTALLED UNKN
S 047722 FT 2 0 06005 0 00 0187+60
S 0180/0000 LENGTH(AH 2584 BK 1760)
0170/1562 018 "DIA CIRC METAL
LEN=0049 INSTALLED UNKN
0170/1342 018 "DIA CIRC METAL
LEN=0049 INSTALLED UNKN
0170/1025 018 "DIA CIRC METAL
LEN=0049 INSTALLED UNKN
0170/0805 018 "DIA CIRC METAL
LEN=0049 INSTALLED UNKN
0170/0498 018 "DIA CIR PLASTIC
LEN=0046 INSTALLED UNKN
0170/0290 018 "DIA CIRC METAL
LEN=0049 INSTALLED UNKN
0170/0217 018 "DIA CIRC METAL
LEN=0049 INSTALLED UNKN
045962 FT 2 0 06005 0 00 0169+88
S 0170/0000 LENGTH(AH 1760 BK 2545)

045962 FT

EXTRACT DATE: 12/28/2024 ROADWAY MANAGEMENT SYSTEM PAGE NUMBER: 237
PRINT DATE: 12/30/2024 SLD COUNTY/SR - ANNUAL PRINT COUNTY: BERKS

DIR: B TOTAL LEN: 10.229 MI. DIST: 05-1 SR: 501
LEFT MUN: BETHEL TOWNSHIP T RIGHT MUN: BETHEL TOWNSHIP T

	-- --	0160/2360	018 "DIA	CIR UNKNOWN
	-- --		LEN=0099	INSTALLED UNKN
	-- --	0160/1878	018 "DIA	CIRC METAL
	-- --		LEN=0045	INSTALLED UNKN
	-- --	0160/1663	036 "DIA	CIRC METAL
	-- --		LEN=0050	INSTALLED UNKN
	-- --	0160/1480	018 "DIA	CIRC METAL
	-- --		LEN=0045	INSTALLED UNKN
	-- --	0160/1330	036 "DIA	CIRC METAL
	-- --		LEN=0045	INSTALLED UNKN
	-- --	0160/0488	030 "DIA	CIRC METAL
	-- --		LEN=0060	INSTALLED UNKN
	-- --	0160/0238	012 "DIA	CIRC METAL
	-- --		LEN=0053	INSTALLED UNKN
	-- --	0160/0119	018 "DIA	CIRC METAL
	-- --		LEN=0053	INSTALLED UNKN
043417 FT		043417 FT	2 0 06005	0 00 0144+23
	-- --	0160/0000	LENGTH(AH	2545 BK 3855)
	-- --		060 "DIA	CIRC METAL
	-- --	0150/3742	LEN=0033	INSTALLED UNKN
	-- --	0150/3374	018 "DIA	CIRC METAL
	-- --		LEN=0099	INSTALLED UNKN
	-- --	0150/2787	036 "DIA	CIRC METAL
	-- --		LEN=0050	INSTALLED UNKN
	-- --	0150/2529	036 "DIA	CIRC METAL
	-- --		LEN=0041	INSTALLED UNKN
	-- --	0150/0857	018 "DIA	CIR PLASTIC
	-- --		LEN=0050	INSTALLED UNKN
	-- --	0150/0372	018 "DIA	CIR PLASTIC
	-- --		LEN=0050	INSTALLED UNKN
039562 FT		039562 FT	2 0 06005	0 00 0110+45
	-- --	0150/0000	LENGTH(AH	3855 BK 2429)
	-- --		018 "DIA	CIRC METAL
	-- --	0140/2020	LEN=0070	INSTALLED UNKN
	-- --	0140/1584	018 "DIA	CIRC CONCR
	-- --		LEN=0040	INSTALLED UNKN
	-- --	0140/1107	018 "DIA	CIR PLASTIC
	-- --		LEN=0070	INSTALLED UNKN
	-- --	0140/0916	060 "DIA	CIRC METAL
	-- --		LEN=0070	INSTALLED UNKN
	-- --	0140/0869	018 "DIA	CIR PLASTIC
	-- --		LEN=0120	INSTALLED UNKN
	-- --	0140/0521	2 0 06005	0 00 0087+02
	-- --	037133 FT		

FT HENRY RD
(T956)

EXTRACT DATE: 12/28/2024 ROADWAY MANAGEMENT SYSTEM PAGE NUMBER: 236
PRINT DATE: 12/30/2024 SLD COUNTY/SR - ANNUAL PRINT COUNTY: BERKS

DIR: B TOTAL LEN: 10.229 MI. DIST: 05-1 SR: 501
LEFT MUN: BETHEL TOWNSHIP T RIGHT MUN: BETHEL TOWNSHIP T

2 0 06005 0 00 0053+88 033798 FT
N AIRPORT RD
(T674) 0130/0000

ENTR TO BERKS PARK 78
(CONN) 0124/0630
MARTHA DRIVE
(PRDR) 0124/0511
LC FROM MARTHA DRIVE
(CONN) 0124/0405
030863 FT

RAMP D-2 RD
(SR8004 SEG 0250/0000) 0120/0299

029366 FT

== == BASHORE ST
(T639)
S 0140/0000 LENGTH(AH 2429 BK 3335)
0130/2557 060 "DIA CIRC METAL
LEN=0048 INSTALLED UNKN
0130/1417 018 "DIA CIRC METAL
LEN=0040 INSTALLED UNKN
0130/0405 018 "DIA CIR PLASTIC
033798 FT LEN=0050 INSTALLED UNKN
N AIRPORT RD
(T674)
S 0130/0000 LENGTH(AH 3335 BK 2935)
030863 FT 2 0 06005 0 00 0024+63
KLAHR RD
(T964)
S 0124/0000 LENGTH(AH 2935 BK 1497)
(APRA) THE MEADOWS e D
SCHUBERT RD
0120/0827 (T977)
0120/0503 018 "DIA CIRC CONCR
LEN=0100 INSTALLED UNKN
RAMP A-2 RD
(SR8004 SEG 0500/0522)
0120/0299 018 "DIA CIRC CONCR
LEN=0030 INSTALLED UNKN
0120/0220 BMSSEN 06/0501/0120/0000
0120/0116 018 "DIA CIRC CONCR
LEN=0030 INSTALLED UNKN
0120/0013 1 0 00423 0 00 0292+97
029366 FT I-78 EB
BMSBG 06/0501/0120/0000

EXTRACT DATE: 12/28/2024 ROADWAY MANAGEMENT SYSTEM PAGE NUMBER: 235
PRINT DATE: 12/30/2024 SLD COUNTY/SR - ANNUAL PRINT COUNTY: BERKS

DIR: B TOTAL LEN: 10.229 MI. DIST: 05-1 SR: 501
LEFT MUN: BETHEL TOWNSHIP T RIGHT MUN: BETHEL TOWNSHIP T

FROM 8004/0010 SH
(CONN)

OLD 22 RD
(T721)

SCHOOL RD
(T627)
ENTR TO BETHEL ELEM SCH
(PRDR)

0110/0943

0110/0379

028172 FT

0100/0943

0100/0845

025493 FT

0120/0000

0110/1026

0110/0486

0110/0240

028172 FT

0110/0000

0100/2478

0100/2448

0100/2096

0100/2029

0100/1852

0100/1530

0100/0954

0100/0239

025493 FT

0100/0000

0090/2812

MFC BEGIN = D
LENGTH(AH 1497 BK 1194)
RAMP C-2 RD
(SR8004 SEG 0010/0634)
RAMP B-2 RD
(SR8004 SEG 0750/0000)

018 "DIA CIRC CONCR
LEN=0054 INSTALLED UNKN

GREEN AL
(TWP)
1 0 00423 0 00 0280+96
LEGION DR
(T965)

OLD 22
(T721)
LENGTH(AH 1194 BK 2679)
STRAWBERRY AL

(TWP)
APPLE AL
(TWP)
018"H 24"W ELLIP CONC
LEN=0036 INSTALLED UNKN
BARN AL

(TWP)
018 "DIA CIRC METAL
LEN=0036 INSTALLED UNKN
HOUSE AL

(TWP)
018 "DIA CIRC METAL
LEN=0039 INSTALLED UNKN

018 "DIA CIRC METAL
LEN=0040 INSTALLED UNKN
1 0 00423 0 00 0254+27
SALEM RD
(T627)

LENGTH(AH 2679 BK 2921)
018 "DIA CIRC METAL
LEN=0040 INSTALLED UNKN

DIR: B TOTAL LEN: 10.229 MI.
LEFT MUN: BETHEL TOWNSHIP T

DIST: 05-1 SR: 501
RIGHT MUN: BETHEL TOWNSHIP T

0 2 2 5 7 2 F T

020594 FT

```

1 0 00423 0 00 0171+58 017191 FT
FRYSTOWN RD
(SR4002 SEG 0070/1672) 0070/0000

```

EDRIS DR
(T684)

0060/1899

0090/1264 018 "DIA CIRC CONCR
LEN=0046 INSTALLED UNKN

022572 FT 1 0 00423 0 00 0224+99
0090/0000 LENGTH(AH 2921 BK 1978)

REHRERSBURG RD
(SR4008 SEG 0010/0000)

0080/1151 018 "DIA CIRC CONCR
LEN=0053 INSTALLED UNKN

0080/0519 BMS EN 06/0501/0080/0494
0 0 00000 0 00 0000+00

0080/0494 BMSBG 06/0501/0080/0494
018 "DIA CIRC CONCR

```
0080/0005 LEN=0025 INSTALLED UNKN
020594 FT 1 0 00423 0 00 0205+95
```

0080/0000 BORDNER RD
(T688)
LENGTH (AH 1978 BK 3403)

0070/1959 018 "DIA CIRC CONCR
LEN=0030 INSTALLED UNKN

0070/1179 018 "DIA CIRC CONCR
LEN=0033 INSTALLED UNKN

0070/0029 018 "DIA CIRC CONCR
LEN=0045 INSTALLED UNKN

0070/0000 LENGTH(AH 3403 BK 3140)

0060/2372 018 "DIA CIRC CONCR
LEN=0048 INSTALLED UNKN

0060/1392 018 "DIA CIRC CONCR
LEN=0052 INSTALLED UNKN

0060/1003 01B "DIA CIRC CONCR
LEN=0043 INSTALLED UNKN

DIST: 05-1 SR: 501
RIGHT MUN: BETHEL TOWNSHIP T

EXTRACT DATE: 12/28/2024 ROADWAY MANAGEMENT SYSTEM PAGE NUMBER: 232
PRINT DATE: 12/30/2024 SLD COUNTY/SR - ANNUAL PRINT COUNTY: BERKS

DIR: B TOTAL LEN: 10.229 MI. DIST: 05-1 SR: 501
LEFT MUN: TULPEHOCKEN T RIGHT MUN: TULPEHOCKEN T

MEADOWLARK LN
(TWP)

0020/2230

==

---|---

0020/2088

018 "DIA CIRC CONCR
LEN=0038 INSTALLED UNKN

---|---

0020/1452

018 "DIA CIRC CONCR
LEN=0035 INSTALLED UNKN
CHLOE DR

==

0020/1321

(TWP)

---|---

0020/0968

018 "DIA CIRC CONCR
LEN=0099 INSTALLED UNKN
MILL ST

==

0020/0955

(T890)

---|---

0020/0920

018 "DIA CIRC CONCR
LEN=0048 INSTALLED UNKN
BLACKBERRY AL

==

0020/0717

(TWP)

==

0020/0488

MARKET ST

==

0020/0246

(T485)

003262 FT

003262 FT

CHERRY AL

1 0 00423 0 00 0032+48

==

5 0020/0000

TANNER ST

(T892)
LENGTH(AH 2913 BK 3262)

==

0010/2997

STRAWBERRY AL

==

0010/2823

(TWP)

HUNSICKER LN

---|---

0010/2652

036 "DIA CIRC CONCR
LEN=0039 INSTALLED UNKN

---|---

0010/1740

TULPEHOCKEN

---|---

0010/1538

MARION T

018 "DIA CIRC CONCR
LEN=0048 INSTALLED UNKN

---|---

0010/1073

018 "DIA CIRC CONCR
LEN=0047 INSTALLED UNKN

---|---

0010/0451

018 "DIA CIRC CONCR
LEN=0025 INSTALLED UNKN

000000 FT

000000 FT

1 0 00423 0 00 0000+00

NC LA

LANCASTER AV

INTER-BK

COLLEGE ST

(SR0501 SEG 0230/3497)

MFC BEGIN = C

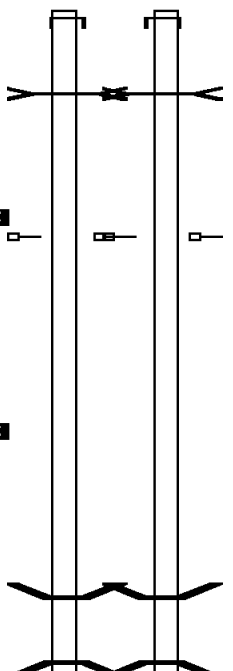
BK-LEBANON (38)

5 0010/0000

LENGTH(AH 3262 BK 0000)

EXTRACT DATE: 12/28/2024 ROADWAY MANAGEMENT SYSTEM PAGE NUMBER: 231
PRINT DATE: 12/30/2024 SLD COUNTY/SR - ANNUAL PRINT COUNTY: BERKS

DIR: B TOTAL LEN: 32.780 MI. DIST: 05-1 SR: 422
LEFT MUN: DOUGLASS TWP T RIGHT MUN: DOUGLASS TWP T

AH-MONTGOMERY (46) 172997 FT POTTSTOWN BP INTER-AHD (SR0422 SEG 0011/0000) 0701/1300 TR.SCHLYL.RV STRUCTURE LENGTH 22 FT BMSID 06/0422/0700/1209 0701/1268		173081 FT INTER-AHD POTTSTOWN BP 0700/1281 (SR0422 SEG 0010/0000) TR.SCHLYL.RV STRUCTURE LENGTH 22 FT BMSID 06/0422/0700/1209
1 0 01041 0 00 0074+80 171697 FT LENGTH(AH 1300 BK 2490) 0701/0000 5 MILEPOST 169.00 0691/2213		171800 FT 1 0 01041 0 00 0074+81 0700/0000 LENGTH(AH 1281 BK 2524) 5 0690/2231 MILEPOST 169.00
1 0 01041 0 00 0049+32 169207 FT LENGTH(AH 2490 BK 2369) 0691/0000 5		169276 FT 1 0 01041 0 00 0049+61 5 0690/0000 LENGTH(AH 2524 BK 2411)
BMS EN 06/0422/0680/0000 0681/0053 1 0 01041 0 00 0025+62 166838 FT OLD PHILADELPHIA PIKE BMS BG 06/0422/0680/0000		0680/0053 BMS EN 06/0422/0680/0000 166865 FT 1 0 01041 0 00 0025+62 OLD PHILADELPHIA PIKE BMS BG 06/0422/0680/0000

EXTRACT DATE: 12/28/2024 ROADWAY MANAGEMENT SYSTEM PAGE NUMBER: 230
PRINT DATE: 12/30/2024 SLD COUNTY/SR - ANNUAL PRINT COUNTY: BERKS

DIR: B TOTAL LEN: 32.780 MI. DIST: 05-1 SR: 422
LEFT MUN: DOUGLASS TWP T RIGHT MUN: DOUGLASS TWP T

LENGTH(AH 2369 BK 1645) 0681/0000		0680/0000 LENGTH(AH 2411 BK 1658)
MILEPOST 168.00 0671/0948		0670/0999 MILEPOST 168.00
DOUGLASS TWP		DOUGLASS TWP
AMITY TOWNSHIP T		AMITY TOWNSHIP T
BMSID 06/0422/0670/0000 0671/0383		BMSID 06/0422/0670/0000 0670/0323
1 0 01041 0 00 0009+86 165193 FT		1 0 01041 0 00 0001+80
NC POTTSTOWN BP		NC POTTSTOWN BP
NORFOLK SOUTHERN RAIL RR		NORFOLK SOUTHERN RAIL RR
BMSBG 06/0422/0670/0000		BMSBG 06/0422/0670/0000
LENGTH(AH 1645 BK 2732) 0671/0000		LENGTH(AH 1658 BK 2321) 0670/0000
BMSID 06/0422/0651/2293 0651/2352		
0 0 00000 0 00 0000+00		
SR 2022 EB		
BMSBG 06/0422/0651/2293 0651/2293		
BENJAMIN FRANKLIN HY		
(SR2022 SEG 0011/0000) 0651/1860		
TR. TO SCH. RV		
STRUCTURE LENGTH 25 FT		
BMSID 06/0422/0651/1794 0651/1794		
		LEAFS RUN
		STRUCTURE LENGTH 21 FT
		BMSID 06/0422/0650/1705
		BENJAMIN FRANKLIN HY
		(SR2022 SEG 0010/0000)
		018 "DIA CIRC CONCR
		LEN=0099 INSTALLED UNKN
018 "DIA CIRC CONCR		
LEN=0048 INSTALLED UNKN 0651/1629		
		SIGN: CANTILEVER
RIVER BRIDGE RD		BMSID 06/0422/0650/1195
(SR2077 SEG 0010/2597)		RIVER BRIDGE RD
		(SR2077 SEG 0010/2365)
018 "DIA CIRC CONCR		
LEN=0045 INSTALLED UNKN 0651/0947		
		TO 2077/0010 SH
		(CONN)
DRAINAGE		
STRUCTURE LENGTH 0 FT		
BMSID 06/0422/0651/0557 0651/0557		
024 "DIA CIRC CONCR		
LEN=0116 INSTALLED UNKN 0651/0030		
1 0 00146 0 00 0659+34 162461 FT		
OLD SWEDE RD		
(SR0662 SEG 0020/0000)		
OLD SWEDE RD		
(SR0662 SEG 0020/0000)		
CHURCH LN		
(SR0662 SEG 0020/0000)		
LENGTH(AH 2732 BK 1274) 0651/0000		162886 FT 1 0 00146 3 00 0163+15
		OLD SWEDE RD
		(SR0662 SEG 0010/0000)
		LENGTH(AH 2321 BK 3289)

DIR: B TOTAL LEN: 32.780 MI. DIST: 05-1 SR: 422
LEFT MUN: AMITY TOWNSHIP T RIGHT MUN: AMITY TOWNSHIP T

DIR: B TOTAL LEN: 32.780 MI. DIST: 05-1 SR: 422
LEFT MUN: AMITY TOWNSHIP T RIGHT MUN: AMITY TOWNSHIP T

DIR: B TOTAL LEN: 32.780 MI. DIST: 05-1 SR: 422
LEFT MUN: AMITY TOWNSHIP T RIGHT MUN: AMITY TOWNSHIP T

EXTRACT DATE: 12/28/2024 ROADWAY MANAGEMENT SYSTEM PAGE NUMBER: 226
PRINT DATE: 12/30/2024 SLD COUNTY/SR - ANNUAL PRINT COUNTY: BERKS

DIR: B TOTAL LEN: 32.780 MI. DIST: 05-1 SR: 422
LEFT MUN: AMITY TOWNSHIP T RIGHT MUN: AMITY TOWNSHIP T

018 "DIA CIRC CONCR LEN=0090 INSTALLED UNKN 0571/1719	==				
024 "DIA CIRC CONCR LEN=0134 INSTALLED UNKN 0571/0973	==				
024 "DIA CIRC CONCR LEN=0134 INSTALLED UNKN 0571/0474	==				
1 0 00146 0 00 0459+62 142406 FT MONOCACY HILL RD (T443) MONOCACY HILL RD (T443) LENGTH(AH 2210 BK 3625) 0571/0000	==			142177 FT 1 0 00146 3 00 0070+47 0570/0000 LENGTH(AH 2389 BK 3291)	
AMITY TOWNSHIP EXETER T 0561/3603	==			0560/3249 AMITY TOWNSHIP EXETER T	
018 "DIA CIRC CONCR LEN=0168 INSTALLED UNKN 0561/2225	==				
DANIEL BOONE RD (SR2041 SEG 0010/0837) DANIEL BOONE RD (SR2041 SEG 0010/0837)	==			0560/2708 MONOCACY HILL RD (T443)	
0561/1794	==			0560/2301 DANIEL BOONE RD (SR2041 SEG 0010/0000)	
	==			0560/1980 018 "DIA CIRC CONCR LEN=0042 INSTALLED UNKN	
	==			0560/1370 BAUMSTOWN RD (T444)	
018 "DIA CIRC CONCR LEN=0060 INSTALLED UNKN 0561/1007	==				
018 "DIA CIRC CONCR LEN=0095 INSTALLED UNKN 0561/0680	==				
1 0 00146 0 00 0423+37 138781 FT SOUTH CENTER RD (SR0345 SEG 0150/1286)	==			138886 FT 1 0 00146 3 00 0037+89 SOUTH CENTER RD (SR0345 SEG 0150/0000)	
LENGTH(AH 3625 BK 3266) 0561/0000	==			0560/0000 LENGTH(AH 3291 BK 3320)	
018 "DIA CIRC METAL LEN=0085 INSTALLED UNKN 0551/1568	==				
	==			0550/1499 ADA DR (T573)	

DIR: B	TOTAL LEN: 32.780 MI.	DIST: 05-1	SR: 422
LEFT MUN: EXETER T		RIGHT MUN: EXETER T	
024 "DIA CIRC CONCR LEN=0075 INSTALLED UNKN 0551/1288			
018 "DIA CIRC CONCR LEN=0065 INSTALLED UNKN 0551/0643			
0 00146 0 00 0385+79 135515 FT CROSSOVER RD (CONN) LENGTH(AH 3266 BK 1746) 0551/0000		135566 FT 1 0 00146 3 00 0000+00 CROSSOVER RD (CONN) LENGTH(AH 3320 BK 1734) RED LANE RD (T442) 018 "DIA CIR UNKNOWN LEN=0099 INSTALLED UNKN	
018 "DIA CIRC CONCR LEN=0034 INSTALLED UNKN 0531/1060		0530/1594 0530/1275	
018 "DIA CIRC METAL LEN=0040 INSTALLED UNKN 0531/0555			
0 00146 0 00 0373+23 133769 FT PINELAND RD (T440) SUNSET MANOR DR (TWP)		0530/0540 133832 FT 1 0 00146 0 00 0373+23 PINELAND RD (T440) SUNSET MANOR DR (TWP)	
LENGTH(AH 1746 BK 3716) 0531/0000		0530/0000 LENGTH(AH 1734 BK 3721)	
024 "DIA CIRC CONCR LEN=0030 INSTALLED UNKN 0521/2587		0520/2732 FAIRVIEW CHAPEL RD (T440)	
TR. HEISLER STRUCTURE LENGTH 14 FT BMSID 06/0422/0520/0654 0521/0759		0520/1837 CARDINAL DR (TWP)	
018 "DIA CIRC CONCR LEN=0030 INSTALLED UNKN 0521/0650		0520/0654 TR. HEISLER STRUCTURE LENGTH 14 FT BMSID 06/0422/0520/0654	
0 00146 0 00 0336+02 130053 FT STONETOWN RD (T500) LENGTH(AH 3716 BK 3034) 0521/0000		130111 FT 1 0 00146 0 00 0336+02 LENGTH(AH 3721 BK 3063) HEISLERS CK.	

EXTRACT DATE: 12/28/2024 ROADWAY MANAGEMENT SYSTEM PAGE NUMBER: 224
PRINT DATE: 12/30/2024 SLD COUNTY/SR - ANNUAL PRINT COUNTY: BERKS

DIR: B TOTAL LEN: 32.780 MI. DIST: 05-1 SR: 422
LEFT MUN: EXETER T RIGHT MUN: EXETER T

STRUCTURE	LENGTH	10 FT				STRUCTURE	LENGTH	10 FT
BMSID 06/0422/0510/2754	0511/2850		>-----<		0510/2754	BMSID 06/0422/0510/2754		
HEISTER RD								
(TWP)	0511/2403		==					
018 "DIA CIRC CONCR								
LEN=0030 INSTALLED UNKN	0511/1638		----					
HARTLINE DR								
(TWP)	0511/0978		==					
VIRGINIA AV								
(TWP)	0511/0639		==					
018 "DIA CIRC CONCR								
LEN=0030 INSTALLED UNKN	0511/0360		----					
FAIRMOUNT AV								
(TWP)	0511/0298		==					
018 "DIA CIRC CONCR								
LEN=0030 INSTALLED UNKN	0511/0080		----					
1 0 00146 0 00 0305+51 127019 FT								
(APRA) BORDIC MOBILE HO								
LINCOLN DR								
(T575)								
LINCOLN RD								
(T629)								
LENGTH(AH 3034 BK 3669)	0511/0000		=====			LENGTH(AH 3063 BK 3659)		
018 "DIA CIRC CONCR								
LEN=0099 INSTALLED UNKN	0501/3210		----					
018 "DIA CIRC CONCR								
LEN=0099 INSTALLED UNKN	0501/3043		----					
018 "DIA CIRC CONCR								
LEN=0090 INSTALLED UNKN	0501/2814		----					
SHELBOURNE RD JUGHANDLE								
(SR9406 SEG 0500/0000)	0501/2343		==					
SHELBOURNE RD								
(SR2033 SEG 0010/0000)	0501/1852		=====					
	0501/1416							
BMSEN 06/0422/0500/1365								
0 0 00000 0 00 0000+00								
ANTIETAM CK.								
BMSBG 06/0422/0500/1365	0501/1354							
COUNTRY CLUB RD								

0510/0848 018 "DIA CIRC CONCR
LEN=0040 INSTALLED 1998
0510/0709 018 "DIA CIRC CONCR
LEN=0020 INSTALLED 1998

127048 FT 1 0 00146 0 00 0305+51
(APRA) BORDIC MOBILE HO
LINCOLN DR
(T575)
LINCOLN RD
(T629)

0510/0000 0500/2633 018 "DIA CIRC CONCR
LEN=0099 INSTALLED 1998

SHELBOURNE RD
(T739)
SHELBOURNE RD
(SR2033 SEG 0010/0000)

0500/1852
0500/1427 BMSEN 06/0422/0500/1365
0 0 00000 0 00 0000+00
ANTIETAM CK.
BMSBG 06/0422/0500/1365

(PRDR)	0501/1133	0500/0882	SHELBOURNE RD JUGHANDLE (SR9406 SEG 0010/0000)
1 0 00146 0 00 0268+91 123350 FT LORANE RD (TWP)		123389 FT	1 0 00146 0 00 0268+78 LORANE RD (TWP)
LENGTH(AH 3669 BK 2574) 0501/0000 018 "DIA CIRC CONCR LEN=0099 INSTALLED UNKN 0491/2429 018 "DIA CIRC CONCR LEN=0099 INSTALLED UNKN 0491/2336 FAIRLANE RD (T434) 0491/1913 018 "DIA CIRC CONCR LEN=0099 INSTALLED UNKN 0491/1705 018 "DIA CIRC CONCR LEN=0099 INSTALLED UNKN 0491/1326 (APRA) G & G MOBILE HOM GIBRAL TAR RD (TWP) GIBRAL TAR RD (TWP)		0500/0000	LENGTH(AH 3659 BK 2578)
018 "DIA CIRC CONCR LEN=0099 INSTALLED UNKN 0491/1290 018 "DIA CIRC CONCR LEN=0099 INSTALLED UNKN 0491/0998		0490/1293	(APRA) BRICE VILLA INC. GIBRAL TAR RD (T668) GIBRAL TAR RD (T668)
1 0 00146 0 00 0239+97 120776 FT DEMOS RD (TWP) FORTYSEVENTH ST (T535)		120811 FT	1 0 00146 0 00 0239+03 DEMOS RD (TWP) FORTYSEVENTH ST (T535)
LENGTH(AH 2574 BK 3041) 0491/0000 LC FROM DEMOS RD (CONN) 0471/2939 BENJAMIN FRANKLIN HW (SR2021 SEG 0010/0000) 0471/2318 SIGN: 4 CHORD TRUSS BMSID 06/0422/0471/2205 0471/2205		0490/0000	LENGTH(AH 2578 BK 2868)
SR 2021 OP ID 06/2021/0011/0321 0471/1375		0470/1881	SIGN: CANTILEVER BMSID 06/0422/0470/1881
		0470/1617	BENJAMIN FRANKLIN HW (SR2021 SEG 0011/0000)
		0470/1278	018 "DIA CIRC CONCR LEN=0099 INSTALLED UNKN

EXTRACT DATE: 12/28/2024 ROADWAY MANAGEMENT SYSTEM PAGE NUMBER: 222
PRINT DATE: 12/30/2024 SLD COUNTY/SR - ANNUAL PRINT COUNTY: BERKS

DIR: B TOTAL LEN: 32.780 MI. DIST: 05-1 SR: 422
LEFT MUN: EXETER T RIGHT MUN: EXETER T

1 0 00793 0 01 0341+26 117735 FT
LENGTH(AH 3041 BK 1771) 0471/0000

117943 FT 1 0 00793 0 01 0341+26
0470/0000 LENGTH(AH 2868 BK 1841)

1 0 00793 0 01 0322+64 115964 FT
SR 2039
OP ID 06/2039/0010/0210
LENGTH(AH 1771 BK 3138) 0461/0000

RAMP T RD
(SR8048 SEG 0250/0656) 0451/2614
018 "DIA CIRC CONCR
LEN=0099 INSTALLED UNKN 0451/2471
TR.SCH.RIVER
STRUCTURE LENGTH 13 FT
BMSID 06/0422/0450/1830 0451/1915

0460/0381 048 "DIA CIRC ALUMIN
116102 FT LEN=0065 INSTALLED UNKN
1 0 00793 0 01 0322+64
SR 2039
OP ID 06/2039/0010/0210
0460/0000 LENGTH(AH 1841 BK 3118)
0450/2617 RAMP S RD
(SR8048 SEG 0010/0000)

TR.SCH.RIVER
STRUCTURE LENGTH 13 FT
BMSID 06/0422/0450/1830

SIGN: CENTER MOUNTD
BMSID 06/0422/0451/0426 0451/0426
ATR 826 0451/0367
BMSSEN 06/0422/0450/0000 0451/0031
1 0 00793 0 01 0291+32 112826 FT
T-443
BMSBG 06/0422/0450/0000
LENGTH(AH 3138 BK 3219) 0451/0000
BMSSEN 06/0422/0440/2528 0441/2674
1 0 00793 0 01 0284+18
NORFOLK SOUTHERN RAI RR
BMSBG 06/0422/0440/2528 0441/2513

0450/0366 ATR 826
0450/0031 BMSSEN 06/0422/0450/0000
112984 FT 1 0 00793 0 01 0291+32
T-443
BMSBG 06/0422/0450/0000
LENGTH(AH 3118 BK 3238)
BMSSEN 06/0422/0440/2528
1 0 00793 0 01 0284+18
NORFOLK SOUTHERN RAI RR
BMSBG 06/0422/0440/2528

BMSSEN 06/0422/0440/0638 0441/1207
EXETER
CUMRU T 0441/0922
1 0 00793 0 01 0265+30
SCHUY.RIVER
BMSBG 06/0422/0440/0638 0441/0627

0440/1218 BMSSEN 06/0422/0440/0638
0440/0933 EXETER
CUMRU T
1 0 00793 0 01 0265+30
SCHUY.RIVER
BMSBG 06/0422/0440/0638
RAMP P RD

EXTRACT DATE: 12/28/2024 ROADWAY MANAGEMENT SYSTEM PAGE NUMBER: 221
PRINT DATE: 12/30/2024 SLD COUNTY/SR - ANNUAL PRINT COUNTY: BERKS

DIR: B TOTAL LEN: 32.780 MI. DIST: 05-1 SR: 422
LEFT MUN: CUMRU T RIGHT MUN: CUMRU T

1 0 00793 0 01 0259+07 109607 FT
018 "DIA CIRC CONCR
LEN=0099 INSTALLED 2003
I-176 NB
OP ID 06/0176/0110/1880
LENGTH(AH 3219 BK 3032)

SIGN: 3 CHORD TRUSS
BMSID 06/0422/0430/2432 0431/2432

RAMP R RD
(SR8007 SEG 0500/0000) 0431/2304

SIGN: 3 CHORD TRUSS
BMSID 06/0422/0430/1846 0431/1846
018 "DIA CIRC CONCR
LEN=0099 INSTALLED UNKN 0431/1700
RAMP S RD
(SR8007 SEG 0510/1954) 0431/1557
018 "DIA CIRC CONCR
LEN=0099 INSTALLED UNKN 0431/1280
BMSID 06/0422/0430/0427 0431/1061

1 0 00793 0 01 0232+94
SCHUY. RIVER
BMSBG 06/0422/0430/0427 0431/0425
018 "DIA CIRC CONCR
LEN=0099 INSTALLED UNKN 0431/0289
BMSID 06/0422/0430/0000 0431/0166
1 0 00793 0 01 0228+73 106575 FT
NORFOLK SOUTHERN RAI RR
BMSBG 06/0422/0430/0000
LENGTH(AH 3032 BK 3672) 0431/0000

018 "DIA CIRC CONCR
LEN=0020 INSTALLED UNKN 0421/2319
018 "DIA CIRC CONCR
LEN=0020 INSTALLED UNKN 0421/2079

018 "DIA CIRC CONCR
LEN=0020 INSTALLED UNKN 0421/1813
OTHER IN-PAV 400 0421/1732M
SIGN: CANTILEVER
BMSID 06/0422/0421/1635 0421/1635

0440/0436 (SR8007 SEG 0010/0917)

109746 FT 1 0 00793 0 01 0259+07
I-176 NB
OP ID 06/0176/0110/1880
LENGTH(AH 3238 BK 3040)

SIGN: 3 CHORD TRUSS
BMSID 06/0422/0430/2432 0430/2432
018 "DIA CIRC CONCR
0430/2370 LEN=0028 INSTALLED UNKN

RAMP N RD
(SR8007 SEG 0250/0000)
SIGN: 3 CHORD TRUSS
0430/2184 BMSID 06/0422/0430/1846
0430/1846

0430/1063 BMSID 06/0422/0430/0427
1 0 00793 0 01 0232+94
SCHUY. RIVER
0430/0427 BMSBG 06/0422/0430/0427

0430/0166 BMSID 06/0422/0430/0000
106706 FT 1 0 00793 0 01 0228+73
NORFOLK SOUTHERN RAI RR
0430/0000 BMSBG 06/0422/0430/0000
LENGTH(AH 3040 BK 3684)

SIGN: CENTER MOUNTD
0420/1948 BMSID 06/0422/0420/1948

M0420/1661 OTHER IN-PAV 400

EXTRACT DATE: 12/28/2024 ROADWAY MANAGEMENT SYSTEM PAGE NUMBER: 220
PRINT DATE: 12/30/2024 SLD COUNTY/SR - ANNUAL PRINT COUNTY: BERKS

DIR: B TOTAL LEN: 32.780 MI. DIST: 05-1 SR: 422
LEFT MUN: CUMRU T RIGHT MUN: CUMRU T

					0420/1341	018 "DIA CIRC CONCR LEN=0034 INSTALLED 1998
BMS EN 06/0422/0420/0000	0421/0700				0420/0700	BMS EN 06/0422/0420/0000
					0420/0415	018 "DIA CIRC CONCR LEN=0099 INSTALLED UNKN
CUMRU					0420/0155	CUMRU
READING CITY C	0421/0149				103022 FT	READING CITY C
1 0 00793 0 01 0198+75	102903 FT					1 0 00793 0 01 0198+75
SCHUYLKILL						018 "DIA CIRC CONCR LEN=0099 INSTALLED UNKN
BMSBG 06/0422/0420/0000					0420/0000	SCHUYLKILL
LENGTH(AH 3672 BK 1702)	0421/0000				0410/1422	BMSBG 06/0422/0420/0000
BMS EN 06/0422/0410/1293	0411/1535					LENGTH(AH 3684 BK 1554)
0 0 00000 0 00 0000+00						BMS EN 06/0422/0410/1293
BRENTWOOD DR					0410/1293	0 0 00000 0 00 0000+00
BMSBG 06/0422/0410/1293	0411/1406					BRENTWOOD DR
SIGN: CANTILEVER						BMSBG 06/0422/0410/1293
BMSID 06/0422/0411/1259	0411/1259				0410/1081	018 "DIA CIRC CONCR LEN=0099 INSTALLED UNKN
					0410/0829	018 "DIA CIRC CONCR LEN=0040 INSTALLED UNKN
					0410/0576	018 "DIA CIRC CONCR LEN=0040 INSTALLED UNKN
					0410/0315	018 "DIA CIRC CONCR LEN=0040 INSTALLED 1998
					0410/0067	018 "DIA CIRC CONCR LEN=0040 INSTALLED 1998
1 0 00793 0 01 0174+94	101201 FT				101468 FT	1 0 00793 0 01 0176+36
LENGTH(AH 1702 BK 3007)	0411/0000				0410/0000	LENGTH(AH 1554 BK 3152)
					0400/2979	018 "DIA CIRC CONCR LEN=0099 INSTALLED UNKN
SIGN: 3 CHORD TRUSS						SIGN: 3 CHORD TRUSS
BMSID 06/0422/0400/2081	0401/2144				0400/2081	BMSID 06/0422/0400/2081
024 "DIA CIRC CONCR LEN=0030 INSTALLED UNKN	0401/1010					
024 "DIA CIRC CONCR LEN=0030 INSTALLED UNKN	0401/0781					
018 "DIA CIRC CONCR LEN=0030 INSTALLED UNKN	0401/0527					
018 "DIA CIRC CONCR LEN=0030 INSTALLED UNKN	0401/0278					
					0400/0183	018 "DIA CIRC CONCR LEN=0099 INSTALLED UNKN
024 "DIA CIRC CONCR						

EXTRACT DATE: 12/28/2024 ROADWAY MANAGEMENT SYSTEM PAGE NUMBER: 219
PRINT DATE: 12/30/2024 SLD COUNTY/SR - ANNUAL PRINT COUNTY: BERKS

DIR: B TOTAL LEN: 32.780 MI. DIST: 05-1 SR: 422
LEFT MUN: READING CITY C RIGHT MUN: READING CITY C

LEN=0030 INSTALLED UNKN 0401/0040	098316 FT 1 0 00793 0 00 0137+52
1 0 00793 0 00 0149+80 098194 FT	0400/0000 LENGTH(AH 3152 BK 1625)
LENGTH(AH 3007 BK 1583) 0401/0000	
SIGN: 2 CHORD TRUSS	
BMSID 06/0422/0391/1530 0391/1530	
RAMP P RD	
(SR8046 SEG 0750/0000) 0391/0815	0390/0838 018 "DIA CIRC CONCR
	LEN=0060 INSTALLED UNKN
1 0 00793 0 00 0128+99 096611 FT	0390/0772 RAMP O RD
NC BENJAMIN FRANKLIN HW	(SR8046 SEG 0010/0763)
LENGTH(AH 1583 BK 1875) 0391/0000	096691 FT 1 0 00793 0 00 0129+46
BMSID 06/0422/0383/1730 0383/1875	NC BENJAMIN FRANKLIN HW
0 0 00000 0 00 0000+00	0390/0000 LENGTH(AH 1625 BK 2196)
SR 2005 NB	0382/2196 BMSID 06/0422/0382/2106
BMSBG 06/0422/0383/1730 0383/1730	0 0 00000 0 00 0000+00
TR. SCHUYLKIL	US 222 NB
STRUCTURE LENGTH 12 FT	BMSBG 06/0422/0382/2106
BMSID 06/0422/0382/2004 0383/1683	TR. SCHUYLKIL
RAMP N RD	STRUCTURE LENGTH 12 FT
(SR8046 SEG 0500/0433) 0383/1410	BMSID 06/0422/0382/2004
	0382/2106
	0382/2004
	0382/1344 RAMP M RD
	(SR8046 SEG 0250/0000)
SIGN: CANTILEVER	SIGN: CANTILEVER
BMSID 06/0422/0383/0412 0383/0412	BMSID 06/0422/0382/0667
1 0 00793 0 00 0108+00 094736 FT	094495 FT 1 0 00793 0 00 0108+00
LENGTH(AH 1875 BK 2682) 0383/0000	0382/0000 LENGTH(AH 2196 BK 2487)
WYOMISSING	WYOMISSING
STRUCTURE LENGTH 36 FT	STRUCTURE LENGTH 36 FT
BMSID 06/0422/0372/2141 0373/2153	BMSID 06/0422/0372/2141
BMSEN 06/0422/0372/1174 0373/1939	BMSEN 06/0422/0372/1174
READING CITY	READING CITY
CUMRU T	CUMRU T
CUMRU	CUMRU
WEST READING B	WEST READING B
0 0 00000 0 00 0000+00	0 0 00000 0 00 0000+00
NO UNDERPASS INFORMATION	NO UNDERPASS INFORMATION
BMSBG 06/0422/0372/1174 0373/1186	BMSBG 06/0422/0372/1174
	018 "DIA CIRC CONCR
	LEN=0010 INSTALLED UNKN
SIGN: 3 CHORD TRUSS	SIGN: 3 CHORD TRUSS
BMSID 06/0422/0372/0847 0373/0847	BMSID 06/0422/0372/0847
	018 "DIA CIRC CONCR
	LEN=0090 INSTALLED UNKN
	0372/0700












EXTRACT DATE: 12/28/2024 ROADWAY MANAGEMENT SYSTEM PAGE NUMBER: 218
PRINT DATE: 12/30/2024 SLD COUNTY/SR - ANNUAL PRINT COUNTY: BERKS

DIR: B TOTAL LEN: 32.780 MI. DIST: 05-1 SR: 422
LEFT MUN: WEST READING B RIGHT MUN: WEST READING B

DRAINAGE					
STRUCTURE	LENGTH				
BMSID 06/0422/0372/0401	21 FT	0373/0677	>=		
RAMP K			=	0372/0591	RAMP G RD
(SR8044 SEG 0010/0000)		0373/0482	=		(SR8044 SEG 0250/0576)
			>=	0372/0401	DRAINAGE
			=		STRUCTURE LENGTH 21 FT
			>=	0372/0305	BMSID 06/0422/0372/0401
			=		RAMP H RD
			>=	0372/0275	(SR8044 SEG 0260/0000)
			=		018 "DIA CIRC CONCR
RAMP L			>=		LEN=0085 INSTALLED UNKN
(SR8044 SEG 0020/0457)		0373/0267	=	0372/0077	018 "DIA CIRC CONCR
			>=		LEN=0085 INSTALLED UNKN
SIGN: CANTILEVER			=	092008 FT	1 0 00793 0 00 0083+09
BMSID 06/0422/0373/0047		0373/0047	>=		PENN AVE.
1 0 00793 0 00 0083+09		092054 FT	=	0372/0000	OP ID 06/3422/0050/1146
PENN AVE.			>=		LENGTH(AH 2487 BK 1787)
OP ID 06/3422/0050/1146		0373/0000	=		SIGN: CANTILEVER
LENGTH(AH 2682 BK 1797)			>=	0362/1744	BMSID 06/0422/0362/1744
			=		
016 "DIA CIRC CONCR			>=	0362/1582	RAMP F RD
LEN=0099 INSTALLED UNKN		0363/1713	=		(SR8044 SEG 0500/0548)
			>=		
RAMP J RD			=	0362/1170	RAMP E RD
(SR8044 SEG 0750/0000)		0363/1506	>=		(SR8044 SEG 0510/0000)
018 "DIA CIRC CONCR			=		
LEN=0099 INSTALLED UNKN		0363/1242	>=		
			=		
RAMP I RD			>=		
(SR8044 SEG 0760/0868)		0363/1099	=		
018 "DIA CIRC CONCR			>=		
LEN=0099 INSTALLED UNKN		0363/1051	=		
			>=		
			=	0362/0992	018 "DIA CIRC CONCR
			>=		LEN=0099 INSTALLED UNKN
			=	0362/0783	SIGN: CANTILEVER
			>=		BMSID 06/0422/0362/0783
			=		
018 "DIA CIRC CONCR			>=		
LEN=0099 INSTALLED UNKN		0363/0564	=		
SIGN: CANTILEVER			>=		
BMSID 06/0422/0363/0060		0363/0060	=	090221 FT	1 0 00793 0 00 0064+58
1 0 00793 0 00 0064+58		090257 FT	>=		BUTTONWOOD STREET
BUTTONWOOD STREET			=		

EXTRACT DATE: 12/28/2024 ROADWAY MANAGEMENT SYSTEM PAGE NUMBER: 217
PRINT DATE: 12/30/2024 SLD COUNTY/SR - ANNUAL PRINT COUNTY: BERKS

DIR: B TOTAL LEN: 32.780 MI. DIST: 05-1 SR: 422
LEFT MUN: WEST READING B RIGHT MUN: WEST READING B

OP ID 06/7301/0000/9171 LENGTH(AH 1797 BK 2890) 0363/0000		OP ID 06/7301/0000/9171 LENGTH(AH 1787 BK 2788) 018 "DIA CIRC CONCR LEN=0080 INSTALLED UNKN
018 "DIA CIRC CONCR LEN=0060 INSTALLED UNKN 0353/2830		0352/2716
018 "DIA CIRC CONCR LEN=0050 INSTALLED UNKN 0353/2607		0352/2491 018 "DIA CIRC CONCR LEN=0080 INSTALLED UNKN
018 "DIA CIRC CONCR LEN=0050 INSTALLED UNKN 0353/2351 SIGN: CANTILEVER BMSID 06/0422/0353/2006 0353/2121		0352/2241 018 "DIA CIRC CONCR LEN=0080 INSTALLED UNKN
036 "DIA CIRC CONCR LEN=0060 INSTALLED UNKN 0353/1856 CONSOLIDATED RAIL CORPO OVERPASS IS RR X-ING WEST READING WYOMISSING B 0353/1567		0352/1741 036 "DIA CIRC CONCR LEN=0100 INSTALLED UNKN
018 "DIA CIRC CONCR LEN=0050 INSTALLED UNKN 0353/1257 SIGN: 4 CHORD TRUSS BMSID 06/0422/0352/0706 0353/0832		0352/1420 CONSOLIDATED RAIL CORPO OVERPASS IS RR X-ING WEST READING WYOMISSING B 018 "DIA CIRC CONCR LEN=0040 INSTALLED UNKN
018 "DIA CIRC CONCR LEN=0080 INSTALLED UNKN 0353/0508 RAMP R RD (SR8066 SEG 0010/0000) 0353/0277		0352/1150 SIGN: 4 CHORD TRUSS BMSID 06/0422/0352/0706
018 "DIA CIRC CONCR LEN=0050 INSTALLED UNKN 0353/0065		0352/0706
1 0 00793 0 00 0037+15 087367 FT LENGTH(AH 2890 BK 1285) 0353/0000		0352/0131 054 "DIA CIRC CONCR LEN=0100 INSTALLED UNKN
OP ID 06/3019/0030/0511 0343/0990 018 "DIA CIRC CONCR LEN=0040 INSTALLED UNKN 0343/0900		087433 FT 1 0 00793 0 00 0037+15 RAMP Q RD (SR8066 SEG 0250/0510) LENGTH(AH 2788 BK 1377) N.WYO.BLVD. OP ID 06/3019/0030/0511
RAMP S RD (SR8066 SEG 0750/0403) 0343/0612		0342/0964 018 "DIA CIRC CONCR LEN=0040 INSTALLED UNKN

EXTRACT DATE: 12/28/2024 ROADWAY MANAGEMENT SYSTEM PAGE NUMBER: 216
PRINT DATE: 12/30/2024 SLD COUNTY/SR - ANNUAL PRINT COUNTY: BERKS

DIR: B TOTAL LEN: 32.780 MI. DIST: 05-1 SR: 422
LEFT MUN: WYOMISSING B RIGHT MUN: WYOMISSING B

018 "DIA CIRC CONCR LEN=0050 INSTALLED UNKN 0343/0500		0342/0666	RAMP P RD (SR8066 SEG 0500/0000)
SIGN: 4 CHORD TRUSS BMSID 06/0422/0342/0240 0343/0258		0342/0485	DRAINAGE STRUCTURE LENGTH 163 FT BMSID 06/0422/0342/0485
1 0 00793 0 00 0022+99 086082 FT		0342/0240	SIGN: 4 CHORD TRUSS BMSID 06/0422/0342/0240
NORFOLK SOUTHERN OVERPASS IS RR X-ING LENGTH(AH 1285 BK 2074) 0343/0000		0342/0102	RETAINING WALL END BMSID 06/0422/0342/0042
036 "DIA CIRC CONCR LEN=0050 INSTALLED UNKN 0333/1934		0342/0042	RETAINING WALL BEGIN BMSID 06/0422/0342/0042
		086056 FT	1 0 00793 0 00 0022+99
			NORFOLK SOUTHERN OVERPASS IS RR X-ING LENGTH(AH 1377 BK 2072)
RETAINING WALL END BMSID 06/0422/0333/0920 0333/1407		0332/1912	036 "DIA CIRC CONCR LEN=0070 INSTALLED UNKN
		0332/1772	018 "DIA CIRC CONCR LEN=0040 INSTALLED UNKN
		0332/1482	018 "DIA CIRC CONCR LEN=0040 INSTALLED UNKN
SIGN: 4 CHORD TRUSS BMSID 06/0422/0332/1346 0333/1349		0332/1352	018 "DIA CIRC CONCR LEN=0040 INSTALLED UNKN
042 "DIA CIRC CONCR LEN=0100 INSTALLED UNKN 0333/1314		0332/1346	SIGN: 4 CHORD TRUSS BMSID 06/0422/0332/1346
RAMP O RD (SR8042 SEG 0010/0000) 0333/1081			
018 "DIA CIRC CONCR LEN=0030 INSTALLED UNKN 0333/1069		0332/0992	036 "DIA CIRC CONCR LEN=0060 INSTALLED UNKN
RETAINING WALL BEGIN BMSID 06/0422/0333/0920 0333/0920		0332/0694	RAMP A RD (SR8042 SEG 0250/0722)
024 "DIA CIRC CONCR LEN=0075 INSTALLED UNKN 0333/0100		0332/0061	SIGN: 4 CHORD TRUSS BMSID 06/0422/0332/0061
SIGN: 4 CHORD TRUSS BMSID 06/0422/0332/0061 0333/0056		0332/0047	018 "DIA CIRC CONCR LEN=0050 INSTALLED UNKN
1 0 00793 0 00 0002+00 084008 FT		083984 FT	1 0 00793 0 00 0002+37

DIR: B TOTAL LEN: 32.780 MI. DIST: 05-1 SR: 422
LEFT MUN: WYOMISSING B RIGHT MUN: WYOMISSING B

NC WEST RIVER DR			NC WEST RIVER DR		
SR 222 SH	INTER-BK		INTER-BK	SR 222 SH	
(SR0222 SEG 0202/0000)				(SR0222 SEG 0203/0000)	
LTH AH 002074 BK 000100	0333/0000		0332/0000	LTH AH 002072 BK 000100	
	084008 FT		083984 FT		
LTH AH 000100 BK 003144	7325/0000		7324/0000	LTH AH 000100 BK 003118	
PENN AV	INTER-AHD		INTER-AHD	PENN AV	
(SR3422 SEG 0011/0000)				(SR3422 SEG 0010/0000)	
SR 222				SR 222	
OP ID 06/0222/0152/0000	0321/3144		0320/3118	OP ID 06/0222/0152/0000	
				018 "DIA CIRC CONCR	
SIGN: 3 CHORD TRUSS			0320/2800	LEN=0099 INSTALLED UNKN	
BMSID 06/0422/0320/2728	0321/2728		0320/2728	SIGN: 3 CHORD TRUSS	
				BMSID 06/0422/0320/2728	
			0320/2459	RAMP CB RD	
RAMP CF RD			0320/2340	(SR8028 SEG 0030/0896)	
(SR8028 SEG 0024/0000)				018 "DIA CIRC CONCR	
	0321/2432		0320/2339	LEN=0162 INSTALLED UNKN	
				RAMP CF RD	
			0320/2200	(SR8028 SEG 0024/0000)	
			0320/2114	018 "DIA CIRC METAL	
018 "DIA CIRC CONCR				LEN=0030 INSTALLED UNKN	
LEN=0099 INSTALLED UNKN	0321/2100			RAMP CA RD	
			0320/1960	(SR8028 SEG 0020/0000)	
BMSEN 06/0422/0320/1641	0321/2036		0320/1958	018 "DIA CIRC CONCR	
WYOMISSING				LEN=0030 INSTALLED UNKN	
SPRING T	0321/1819		0320/1813	BMSEN 06/0422/0320/1641	
0 0 00000 0 00 0000+00				WYOMISSING	
SR 8028 EB				SPRING T	
BMSBG 06/0422/0320/1641	0321/1719		0320/1641	0 0 00000 0 00 0000+00	
SIGN: 3 CHORD TRUSS				SR 8028 EB	
BMSID 06/0422/0320/1451	0321/1451		0320/1451	BMSBG 06/0422/0320/1641	
				SIGN: 3 CHORD TRUSS	
			0320/1360	BMSID 06/0422/0320/1451	
				018 "DIA CIRC CONCR	
			0320/1088	LEN=0030 INSTALLED UNKN	
RAMP CE RD				RAMP CF RD	
(SR8028 SEG 0250/4016)				(SR8028 SEG 0010/0000)	
SIGN: 3 CHORD TRUSS				SPRING	
BMSID 06/0422/0320/1000			0320/1000	WYOMISSING B	
SPRING					
WYOMISSING B	0321/1000			SIGN: 3 CHORD TRUSS	
				BMSID 06/0422/0320/1000	
				018 "DIA CIRC CONCR	

DIR: B TOTAL LEN: 32.780 MI. DIST: 05-1 SR: 422
LEFT MUN: WYOMISSING B RIGHT MUN: WYOMISSING B

WYOMISSING					0320/0950	LEN=0030	INSTALLED	UNKN
SPRING T					0320/0749		WYOMISSING	
MORWOOD AV	0321/0867						SPRING T	
(BORO)							MORWOOD AV	
					0320/0602		(BORO)	
018 "DIA CIRC CONCR	0321/0608							
LEN=0099								
INSTALLED UNKN	0321/0476							
SIGN: 3 CHORD TRUSS								
BMSID 06/0422/0320/0376	0321/0390				0320/0376	SIGN: 3 CHORD TRUSS		
1 0 00149 0 02 0799+91	080864 FT				080866 FT	BMSID 06/0422/0320/0376		
PERKASIE AV						1 0 00149 0 02 0799+91		
(BORO)						PERKASIE AV		
						(BORO)		
MFC BEGIN = B								
LENGTH(AH 3144 BK 2814)	0321/0000				0320/0000	MFC BEGIN = B		
						LENGTH(AH 3118 BK 2814)		
					0310/2207	TELFORD AV		
						(BORO)		
					0310/2110	018 "DIA CIRC CONCR		
						LEN=0099	INSTALLED	UNKN
					0310/2040	018 "DIA CIRC CONCR		
						LEN=0099	INSTALLED	UNKN
						WOODSIDE AV		
					0310/1554	(BORO)		
					0310/1550	018 "DIA CIRC CONCR		
						LEN=0099	INSTALLED	1998
					0310/1000	060 "DIA CIRC CONCR		
						LEN=0099	INSTALLED	UNKN
RIEDEL AV	0310/0992							
(BORO)								
					0310/0822	018 "DIA CIRC CONCR		
INTERVILLA AV	0310/0671					LEN=0099	INSTALLED	UNKN
(BORO)								
CECIL AV	0310/0319				0310/0319			
(BORO)								
					0310/0141	018 "DIA CIRC CONCR		
1 0 00149 0 02 0772+68	078050 FT				078052 FT	LEN=0099	INSTALLED	1998
WILSON ST	0310/0000							
(TWP)					0310/0000	LENGTH(AH 2814 BK 3437)		
KEPPEL AV	0300/3193							
(TWP)								
LAIRD ST	0300/2955							
(TWP)								
					0300/2720	018 "DIA CIRC CONCR		
NORMAN ST						LEN=0099	INSTALLED	UNKN

EXTRACT DATE: 12/28/2024 ROADWAY MANAGEMENT SYSTEM PAGE NUMBER: 213
PRINT DATE: 12/30/2024 SLD COUNTY/SR - ANNUAL PRINT COUNTY: BERKS

DIR: B TOTAL LEN: 32.780 MI. DIST: 05-1 SR: 422
LEFT MUN: SPRING T RIGHT MUN: SPRING T

(TWP)	0300/2714	==			
HOWARD ST					
(TWP)	0300/2474	==			
		==		0300/2305	018 "DIA CIRC CONCR LEN=0099 INSTALLED UNKN DWIGHT ST (T578)
		==		0300/2233	
COURT BL					
(TWP)	0300/1926	==			
STEVENS AV					
(TWP)	0300/1180	==		0300/1180	018 "DIA CIRC CONCR LEN=0099 INSTALLED UNKN
		==		0300/0870	018 "DIA CIRC CONCR LEN=0099 INSTALLED UNKN
		==		0300/0837	018 "DIA CIRC CONCR LEN=0099 INSTALLED UNKN
		==		0300/0675	SPRING SINKING SPRING B 018 "DIA CIRC CONCR LEN=0099 INSTALLED UNKN
		==		0300/0532	018 "DIA CIRC CONCR LEN=0099 INSTALLED UNKN
		==		0300/0510	018 "DIA CIRC CONCR LEN=0099 INSTALLED UNKN
		==		0300/0114	024 "DIA CIRC CONCR LEN=0099 INSTALLED UNKN QUEEN ST (BORO)
1 0 00149 0 02 0737+15 074613 FT				074615 FT	
BLANBRID DR					
(BORO)	0300/0000			0300/0000	MFC BEGIN = B LENGTH(AH 3437 BK 1205)
1 0 00149 0 02 0725+15 073408 FT				0290/0180	018 "DIA CIRC CONCR LEN=0099 INSTALLED UNKN
SHILLINGTON RD				073410 FT	1 0 00149 0 02 0725+16 SHILLINGTON RD (SR0724 SEG 0012/0000)
(SR0724 SEG 0012/0000)					
MFC BEGIN = B					
LENGTH(AH 1205 BK 2892)	0291/0000			0290/0000	MFC BEGIN = B LENGTH(AH 1205 BK 2892)
TO 3055/0010 SH					
(CONN)	0280/2823				
MULL AV					
(SR3055 SEG 0010/0000)	0280/2660			0280/2660	018 "DIA CIRC CONCR LEN=0030 INSTALLED UNKN
				0280/2605	018 "DIA CIRC CONCR LEN=0030 INSTALLED UNKN
				0280/2600	
BROAD ST					

EXTRACT DATE: 12/28/2024 ROADWAY MANAGEMENT SYSTEM PAGE NUMBER: 212
PRINT DATE: 12/30/2024 SLD COUNTY/SR - ANNUAL PRINT COUNTY: BERKS

DIR: B TOTAL LEN: 32.780 MI. DIST: 05-1 SR: 422
LEFT MUN: SINKING SPRING B RIGHT MUN: SINKING SPRING B

(BORO)	0280/2334	==			
		==		0280/2325	018 "DIA CIRC CONCR LEN=0030 INSTALLED UNKN SINKING SPRG
				0280/2314	STRUCTURE LENGTH 14 FT BMSID 06/0422/0280/2314
				0280/1815	COLUMBIA AV (SR3016 SEG 0100/1603)
CACOOSING AV (BORO)	0280/1652	==		0280/1652	036"H 20"W UNKN CONC LEN=0099 INSTALLED UNKN
HULL ST (BORO)	0280/0601	==		0280/0601	HULL ST (BORO)
	070516 FT			070518 FT	1 0 00149 0 02 0696+20 WOODROW AV (BORO)
				0280/0000	LENGTH(AH 2892 BK 2328)
SUMMIT BL (BORO)	0270/2042	==		0270/1905	EVANS AV (BORO)
		==		0270/1491	RALPH AV (BORO)
		==		0270/1129	036 "DIA CIRC CONCR LEN=0060 INSTALLED UNKN WYNNEWOOD AV
		==		0270/1076	(BORO)
		==		0270/1062	018 "DIA CIRC CONCR LEN=0099 INSTALLED UNKN
		==		0270/0260	018 "DIA CIRC CONCR LEN=0060 INSTALLED UNKN
	068188 FT			068190 FT	1 0 00149 0 02 0672+90 PARK AV (BORO)
		==		0270/0000	LENGTH(AH 2328 BK 2175)
				0260/2142	BMSSEN 06/0422/0260/2101 1 0 00149 0 01 0672+21 CACOOSING CK
				0260/2101	BMSBG 06/0422/0260/2101 015 "DIA CIRC CONCR
		==		0260/1670	LEN=0060 INSTALLED UNKN ASPEN AV
		==		0260/1452	(T597)
		==		0260/0880	024 "DIA CIRC CONCR LEN=0060 INSTALLED UNKN

EXTRACT DATE: 12/28/2024 ROADWAY MANAGEMENT SYSTEM PAGE NUMBER: 211
PRINT DATE: 12/30/2024 SLD COUNTY/SR - ANNUAL PRINT COUNTY: BERKS

DIR: B TOTAL LEN: 32.780 MI. DIST: 05-1 SR: 422
LEFT MUN: SINKING SPRING B RIGHT MUN: SINKING SPRING B

GREEN VALLEY RD
(SR3025 SEG 0010/0000)
SINKING SPRING
LOWER HEIDELBERG T

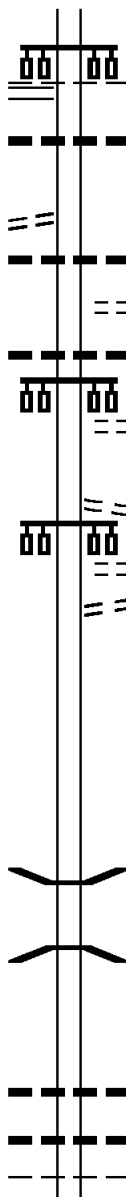
0260/0868

1 0 00149 0 01 0650+87 066013 FT
GAUL RD
(T388)

0260/0000

062926 FT

059908 FT



0260/0868 SINKING SPRING
SOUTH HEIDELBERG T
018 " DIA CIRC CONCR
LEN=0060 INSTALLED UNKN
0260/0385
066015 FT
5 0260/0000 LENGTH(AH 2175 BK 3087)
018 " DIA CIRC CONCR
LEN=0060 INSTALLED UNKN
0250/2900 BEACON RD
(TWP)
0250/2676 024 " DIA CIRC CONCR
LEN=0060 INSTALLED UNKN
0250/2428 SINKING SPRINGS PLAZA
(PRDR)
0250/2219
0250/1478 LC FROM T388
(CONN)
KRICK LN
(T388)
0250/1348
0250/1240 LC TO T388
(CONN)
5 062928 FT 1 0 00149 0 01 0620+00
0250/0000 LENGTH(AH 3087 BK 3018)
0240/1034 BMS EN 06/0422/0240/0993
1 0 00149 0 01 0600+00
L. CACOOSING
0240/0993 BMSBG 06/0422/0240/0993
5 059910 FT 1 0 00149 0 01 0590+00
0240/0000 LENGTH(AH 3018 BK 2744)
015 " DIA CIRC CONCR
0230/2450 LEN=0060 INSTALLED UNKN
015 " DIA CIRC CONCR
0230/2233 LEN=0060 INSTALLED UNKN
SOUTH HEIDELBERG
0230/1812 WERNERSVILLE B

EXTRACT DATE: 12/28/2024 ROADWAY MANAGEMENT SYSTEM PAGE NUMBER: 210
PRINT DATE: 12/30/2024 SLD COUNTY/SR - ANNUAL PRINT COUNTY: BERKS

DIR: B TOTAL LEN: 32.780 MI. DIST: 05-1 SR: 422
LEFT MUN: LOWER HEIDELBERG T RIGHT MUN: WERNERSVILLE B

LOWER HEIDELBERG
WERNERSVILLE B

0230/1094

1 0 00149 0 01 0562+50 057164 FT
N CHURCH RD
(SR3027 SEG 0010/0000) 0230/0000

BUCKS ST
(BORO)

0220/2421

WALNUT ST
(BORO)

0220/0697

UNKNOWN AL
(BORO)

0220/0393

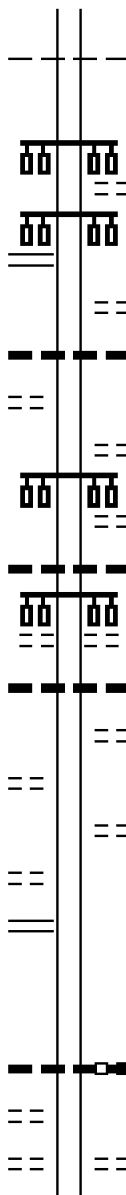
ELM ST

(SR3029 SEG 0010/0000) 0220/0050
054202 FT

LAUREL ST
(BORO)
PINE ST
(BORO)

0210/1163

0210/0581
052499 FT



S CHURCH RD
(BORO)

0230/0105
057166 FT

5 0230/0000 LENGTH(AH 2744 BK 2962)
GERHART ST
(BORO)
0220/2722 018 "DIA CIRC CONCR
0220/2698 LEN=0045 INSTALLED UNKN

0220/2001 REBER ST
(BORO)
WERNER ST
(BORO)

0220/1633 012 "DIA CIRC CONCR
0220/1585 LEN=0099 INSTALLED UNKN
STITZER AV
(BORO)

0220/1274 012 "DIA CIRC CONCR
0220/1225 LEN=0099 INSTALLED UNKN
0220/0761 SOUTH WALNUT ST
(BORO)

0220/0458 HILL RD
(BORO)

054204 FT 1 0 00149 0 01 0532+91
003"H 00"W **UNKNOWN**
LEN=0099 INSTALLED UNKN
ELM ST
(BORO)

5 0220/0000 LENGTH(AH 2962 BK 1703)

0210/0581 FURNACE RD
(BORO)
052501 FT 1 0 00149 0 01 0515+86

EXTRACT DATE: 12/28/2024 ROADWAY MANAGEMENT SYSTEM PAGE NUMBER: 209
PRINT DATE: 12/30/2024 SLD COUNTY/SR - ANNUAL PRINT COUNTY: BERKS

DIR: B TOTAL LEN: 32.780 MI. DIST: 05-1 SR: 422
LEFT MUN: WERNERSVILLE B RIGHT MUN: WERNERSVILLE B

MOUNTAIN BL
(TWP)
WERNERSVILLE
LOWER HEIDELBERG T

0200/2542

0200/2237

POINT RD
(T374)

0200/1479

049270 FT

046743 FT

== ==
-- --
-- --
0210/0000 PEARL ST
(BORO)
LENGTH(AH 1703 BK 3229)
0200/2967 WERNERSVILLE
SOUTH HEIDELBERG T
012 "DIA CIRC CONCR
LEN=0070 INSTALLED UNKN
0200/2600
0200/2173 018 "DIA CIRC CONCR
LEN=0060 INSTALLED UNKN
0200/1634 BMSSEN 06/0422/0200/1609
0 0 00000 0 00 0000+00
MANOR CREEK
0200/1609 BMSBG 06/0422/0200/1609
POINT RD
(T374)
0200/1192
049272 FT 1 0 00149 0 01 0483+60
GRAND BL
(T396)
0200/0000 LENGTH(AH 3229 BK 2527)
0190/2374 BMSSEN 06/0422/0190/2345
0 0 00000 0 00 0000+00
HOSPITAL CREEK
0190/2345 BMSBG 06/0422/0190/2345
SPORTSMAN RD
(T372)
0190/1279
0190/1264 SOUTH HEIDELBERG
LOWER HEIDELBERG T
015 "DIA CIRC CONCR
LEN=0055 INSTALLED UNKN
0190/0890 018 "DIA CIRC CONCR
LEN=0065 INSTALLED UNKN
0190/0645
046745 FT 1 0 00149 0 01 0458+35
OLD WEST PENN AV
(T395)
0190/0000 LENGTH(AH 2527 BK 1821)

EXTRACT DATE: 12/28/2024 ROADWAY MANAGEMENT SYSTEM PAGE NUMBER: 208
PRINT DATE: 12/30/2024 SLD COUNTY/SR - ANNUAL PRINT COUNTY: BERKS

DIR: B TOTAL LEN: 32.780 MI. DIST: 05-1 SR: 422
LEFT MUN: LOWER HEIDELBERG T RIGHT MUN: LOWER HEIDELBERG T

PALM RD
(T514)

044922 FT

0170/1064

042662 FT

CONRAD WEISER MIDDLE SC
(PRDR)

0160/2209

CONRAD WEISER MIDDLE SC
(PRDR)

0160/1363

UNKNOWN RD
(TWP)

0160/0544

044924 FT 1 0 00149 0 01 0439+96
0180/0000 LENGTH(AH 1821 BK 2260)

0170/0454 BMS EN 06/0422/0170/0440
0 0 00000 0 00 0000+00

0170/0440 TR. SPRING CK
BMSBG 06/0422/0170/0440
012 "DIA CIRC CONCR
LEN=0060 INSTALLED UNKN
LOWER HEIDELBERG

0170/0073 HEIDELBERG T
042664 FT 1 0 00149 0 01 0417+91
BIG SPRING RD
(T510)

0170/0000 LENGTH(AH 2260 BK 3356)
015 "DIA CIRC CONCR
LEN=0060 INSTALLED UNKN
0160/3140 015 "DIA CIRC CONCR
LEN=0060 INSTALLED UNKN
0160/2780 015 "DIA CIRC CONCR
LEN=0060 INSTALLED UNKN
0160/2420 015 "DIA CIRC CONCR
LEN=0060 INSTALLED UNKN

0160/2045 015 "DIA CIRC CONCR
LEN=0060 INSTALLED UNKN
0160/1800 015 "DIA CIRC CONCR
LEN=0060 INSTALLED UNKN
T395-OLD WEST PEN AV
(CONN)
0160/1628 LC TO OLD WEST PENN AV
(T395)
0160/1363

FREEMAN ST
(T493)

0160/0544 HEIDELBERG
0160/0392 ROBESONIA B
0160/0296 BMS EN 06/0422/0160/0263
1 0 00149 0 01 0386+43
FURNACE CK.
0160/0263 BMSBG 06/0422/0160/0263
018 "DIA CIRC CONCR
0160/0085 LEN=0099 INSTALLED UNKN

EXTRACT DATE: 12/28/2024 ROADWAY MANAGEMENT SYSTEM PAGE NUMBER: 207
PRINT DATE: 12/30/2024 SLD COUNTY/SR - ANNUAL PRINT COUNTY: BERKS

DIR: B TOTAL LEN: 32.780 MI.
LEFT MUN: ROBESONIA B

DIST: 05-1 SR: 422
RIGHT MUN: ROBESONIA B

1 0 00149 0 01 0383+34 039306 FT		039308 FT	
LINDEN ST			
(BORO)	0160/0000	==	5 0160/0000 LENGTH(AH 3356 BK 2470)
		==	WAYNE ST
UNKNOWN AL		==	0150/2091 (BORO)
(BORO)	0150/1745	==	
ELM ST		==	0150/1585 018 "DIA CIRC CONCR
(BORO)	0150/1585	==	LEN=0099 INSTALLED UNKN
		==	0150/1580 018 "DIA CIRC CONCR
		==	LEN=0099 INSTALLED UNKN
		==	ELM ST
		==	(BORO)
		==	0150/1442 018 "DIA CIRC CONCR
		==	LEN=0099 INSTALLED UNKN
		==	0150/1440 ROBESON ST
		==	(BORO)
		==	0150/1077 018 "DIA CIRC CONCR
		==	LEN=0099 INSTALLED UNKN
BROOKE ST		==	
(BORO)	0150/0690	==	0150/0525 BROOKE ST
		==	(BORO)
		==	0150/0010 018 "DIA CIRC CONCR
	036836 FT	==	LEN=0099 INSTALLED UNKN
CHURCH ST		==	1 0 00149 0 01 0359+10
(SR3010 SEG 0010/0000)	0150/0000	==	CHURCH ST
		==	(BORO)
		==	5 0150/0000 LENGTH(AH 2470 BK 2729)
		==	PEARL ST
		==	(BORO)
		==	0140/2192 012"H 24"W CON BOX CUL
		==	LEN=0050 INSTALLED UNKN
		==	MAY ST
		==	(BORO)
BERNVILLE RD		==	0140/1445
(SR3033 SEG 0010/0000)	0140/1301	==	0140/1301
		==	0140/0631 ANNA ST
		==	(BORO)
		==	0140/0359 SPRUCE ST
		==	(BORO)
		==	0140/0240 012"H 24"W CON BOX CUL
		==	LEN=0050 INSTALLED 1998
1 0 00149 0 01 0340+78 034107 FT		==	ROBESONIA
TULPEHOCKEN FORGE RD		==	HEIDELBERG T
(SR3037 SEG 0010/0000)	0140/0000	==	5 0140/0000 LENGTH(AH 2729 BK 1583)
		==	015 "DIA CIRC CONCR
		==	LEN=0090 INSTALLED UNKN
		==	0130/1100

EXTRACT DATE: 12/28/2024 ROADWAY MANAGEMENT SYSTEM PAGE NUMBER: 206
PRINT DATE: 12/30/2024 SLD COUNTY/SR - ANNUAL PRINT COUNTY: BERKS

DIR: B TOTAL LEN: 32.780 MI. DIST: 05-1 SR: 422
LEFT MUN: HEIDELBERG T RIGHT MUN: HEIDELBERG T

		==	0130/0525	JANICE LN (TWP)
		==	0130/0160	024 "DIA CIRC CONCR
1 0 00149 0 00 0324+92 032524 FT		==	032526 FT	LEN=0055 INSTALLED UNKN
LAMM RD		==	5 0130/0000	LENGTH(AH 1583 BK 2526)
(T664)		==	0120/2214	015 "DIA CIRC CONCR
		==		LEN=0055 INSTALLED UNKN
GINNA B DR		==		
(TWP)		==		
		==		
		==	0120/0796	018 "DIA CIRC CONCR
GINNA B DR		==		LEN=0055 INSTALLED UNKN
(TWP)		==		
		==		
		==	0120/0498	018 "DIA CIRC CONCR
		==	030000 FT	LEN=0055 INSTALLED UNKN
029998 FT		==	5 0120/0000	1 0 00149 0 00 0300+00
		==		LENGTH(AH 2526 BK 3175)
		==	0110/3040	018 "DIA CIRC CONCR
		==		LEN=0055 INSTALLED UNKN
		==	0110/2773	018 "DIA CIRC CONCR
		==		LEN=0055 INSTALLED UNKN
		==	0110/2413	024 "DIA CIRC CONCR
		==		LEN=0060 INSTALLED UNKN
		==	0110/2200	015 "DIA CIRC CONCR
		==		LEN=0060 INSTALLED UNKN
		==	0110/2165	018 "DIA CIRC CONCR
		==	NC PENN AV	LEN=0055 INSTALLED UNKN
HILL RD		==		
(T508)		==	0110/2153	HILL RD
		==		(SR3035 SEG 0070/1629)
		==	0110/1862	018 "DIA CIRC CONCR
		==		LEN=0090 INSTALLED UNKN
		==	0110/1500	018 "DIA CIRC CONCR
		==		LEN=0055 INSTALLED UNKN
DEPPEN DR		==		
(TWP)		==		
		==	0110/1172	015 "DIA CIRC CONCR
		==		LEN=0099 INSTALLED UNKN
		==	0110/0710	WEISER PARK RD
		==		(TWP)
		==	0110/0695	018 "DIA CIRC METAL
		==		LEN=0055 INSTALLED UNKN
		==		
026823 FT		==	026825 FT	1 0 00149 0 00 0271+98
		==		MFC BEGIN = B

DIST: 05-1 SR: 422
RIGHT MUN: HEIDELBERG T

EXTRACT DATE: 12/28/2024 ROADWAY MANAGEMENT SYSTEM PAGE NUMBER: 204
PRINT DATE: 12/30/2024 SLD COUNTY/SR - ANNUAL PRINT COUNTY: BERKS

DIR: B TOTAL LEN: 32.780 MI. DIST: 05-1 SR: 422
LEFT MUN: WOMELSDORF B RIGHT MUN: WOMELSDORF B

018 "DIA CIRC CONCR LEN=0040 INSTALLED UNKN	0091/1690	0090/3180	015 "DIA CIRC CONCR LEN=0040 INSTALLED UNKN
		0090/2965	018 "DIA CIRC CONCR LEN=0040 INSTALLED UNKN
		0090/2397	018 "DIA CIRC CONCR LEN=0040 INSTALLED UNKN
		0090/1905	018 "DIA CIRC CONCR LEN=0040 INSTALLED UNKN
		0090/1588	015 "DIA CIRC CONCR LEN=0040 INSTALLED 1998
TO 0419/0052 SH (CONN)	0091/0592	0090/0633	FROM 0419/0042 SH (CONN)
		0090/0502	018 "DIA CIRC CONCR LEN=0099 INSTALLED UNKN
THIRD ST (SR0419 SEG 0052/0000)	0091/0451	0090/0500	THIRD ST (SR0419 SEG 0052/0000)
		0090/0343	TO 0419/0042 SH (CONN)
FROM 0419/0052 SH (CONN)	0091/0310	020579 FT	1 0 00149 0 00 0205+96
1 0 00149 0 00 0189+43	020579 FT	0090/0000	MFC BEGIN = B
MFC BEGIN = B		0080/1790	LENGTH(AH 3290 BK 1837)
LENGTH(AH 3305 BK 1837)	0091/0000	0080/1742	018 "DIA CIRC CONCR LEN=0060 INSTALLED UNKN
MILL RD (BORO)	0080/1742	0080/1163	MILL RD (BORO)
		0080/1024	BMSSEN 06/0422/0080/0859 WOMELSDORF
		0080/0859	MARION T 0 0 00000 0 00 0000+00
		018742 FT	TULPEHOCKEN BMSBG 06/0422/0080/0859
		0080/0000	1 0 00149 0 00 0187+44
CANAL RD (T487)	0070/2712		CANAL RD (T487)
		0070/2263	LENGTH(AH 1837 BK 2743)
			TR.TULPE.CK. STRUCTURE LENGTH 12 FT
			BMSID 06/0422/0070/2263

DIR: B TOTAL LEN: 32.780 MI. DIST: 05-1 SR: 422
LEFT MUN: MARION T RIGHT MUN: MARION T

EXTRACT DATE: 12/28/2024 ROADWAY MANAGEMENT SYSTEM PAGE NUMBER: 202
PRINT DATE: 12/30/2024 SLD COUNTY/SR - ANNUAL PRINT COUNTY: BERKS

DIR: B TOTAL LEN: 32.780 MI. DIST: 05-1 SR: 422
LEFT MUN: MARION T RIGHT MUN: MARION T

		0030/1521	018 "DIA CIRC CONCR LEN=0055 INSTALLED UNKN
006003 FT		006003 FT	1 0 00149 0 00 0059+93 015 "DIA CIRC CONCR LEN=0055 INSTALLED UNKN
		0030/0000	LENGTH(AH 3025 BK 2342)
		0020/1661	TR.TULPE.CK. STRUCTURE LENGTH 14 FT BMSID 06/0422/0020/1661
		0020/0620	LC TO T503 RD (CONN)
		0020/0330	018 "DIA CIRC CONCR LEN=0055 INSTALLED UNKN
003661 FT		0020/0173	024 "DIA CIRC CONCR LEN=0060 INSTALLED UNKN
		003661 FT	1 0 00149 0 00 0036+50 CONNECTOR=LC TO MAIN ST (T503) HICKORY RD (T494)
		0020/0000	LENGTH(AH 2342 BK 3661) TULPEHOCKEN RD
		0010/3576	(T502)
		0010/2579	SMALTZ RD (T492)
STOUCHSBURG RD (T499)		0010/1192	STOUCHSBURG RD (T499)
		0010/0050	036 "DIA CIRC CONCR LEN=0060 INSTALLED UNKN
000000 FT		000000 FT	1 0 00149 0 00 0000+00 NC CO NRAD WEISER PY INTER-BK LINCOLN AV (SR0422 SEG 0394/1100) MFC BEGIN = B BK-LEBANON (38)
		0010/0000	LENGTH(AH 3661 BK 0000)

EXTRACT DATE: 12/28/2024 ROADWAY MANAGEMENT SYSTEM PAGE NUMBER: 201
PRINT DATE: 12/30/2024 SLD COUNTY/SR - ANNUAL PRINT COUNTY: BERKS

DIR: B TOTAL LEN: 12.606 MI. DIST: 05-1 SR: 419
LEFT MUN: BETHEL TOWNSHIP T RIGHT MUN: BETHEL TOWNSHIP T

066558 FT		066558 FT	BERNVILLE RD
WYE RD		0242/1982	(SR0183 SEG 0410/0997)
(SR9101 SEG 0010/0397)	0242/1844	0242/1884	TO 0183/0414 SH
			(CONN)
		0242/0580	018 "DIA CAST IRON
			LEN=0045 INSTALLED UNKN
		0242/0090	018 "DIA CIRC CONCR
			LEN=0045 INSTALLED UNKN
064576 FT		064576 FT	1 0 00310 0 05 1389+50
		0242/0000	LENGTH(AH 1982 BK 2562)
			018 "DIA CAST IRON
		0232/2510	LEN=0040 INSTALLED UNKN
			018 "DIA CIRC METAL
		0232/2276	LEN=0042 INSTALLED UNKN
			018 "DIA CAST IRON
		0232/1930	LEN=0040 INSTALLED UNKN
			024 "DIA CAST IRON
		0232/1888	LEN=0042 INSTALLED UNKN
			018 "DIA CIRC METAL
		0232/1710	LEN=0040 INSTALLED UNKN
			018 "DIA CIRC METAL
		0232/1492	LEN=0040 INSTALLED UNKN
			018 "DIA CAST IRON
		0232/1054	LEN=0040 INSTALLED UNKN
		0232/0306	BMS EN 06/0419/0232/0291
			1 0 00310 0 05 1366+79
			STONE CREEK
		0232/0291	BMS BG 06/0419/0232/0291
			018 "DIA CIRC METAL
		0232/0109	LEN=0035 INSTALLED UNKN
			018 "DIA CIRC METAL
		0232/0049	LEN=0060 INSTALLED UNKN
1 0 00310 0 05 1363+87 062014 FT		062014 FT	FAUST NORTH RD
FAUST NORTH RD			(T498)

DIST: 05-1 SR: 419
RIGHT MUN: BETHEL TOWNSHIP T

EXTRACT DATE: 12/28/2024 ROADWAY MANAGEMENT SYSTEM PAGE NUMBER: 199
PRINT DATE: 12/30/2024 SLD COUNTY/SR - ANNUAL PRINT COUNTY: BERKS

DIR: B TOTAL LEN: 12.606 MI. DIST: 05-1 SR: 419
LEFT MUN: BETHEL TOWNSHIP T RIGHT MUN: BETHEL TOWNSHIP T

053946 FT



0202/0201
053946 FT

018 "DIA CIR PLASTIC
LEN=0040 INSTALLED UNKN
1 0 00310 0 04 1283+08
OLD 22
(T721)



5 0202/0000
0192/3429

LENGTH(AH 2593 BK 3469)
018 "DIA CIRC METAL
LEN=0045 INSTALLED UNKN



0192/2468

018 "DIA CIRC CONCR
LEN=0040 INSTALLED UNKN



0192/2241

015 "DIA CAST IRON
LEN=0040 INSTALLED UNKN



0192/1731

015 "DIA CAST IRON
LEN=0042 INSTALLED UNKN

050477 FT



0192/0043
050477 FT

BMS EN 06/0419/0192/0000
1 0 00310 0 04 1248+46
LIL SWATARA
BMSBG 06/0419/0192/0000
BETHEL TOWNSHIP
TULPEHOCKEN T



5 0192/0000

LENGTH(AH 3469 BK 3923)



0182/2840

018 "DIA CIRC METAL
LEN=0040 INSTALLED UNKN



0182/2373

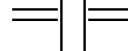
015 "DIA CAST IRON
LEN=0047 INSTALLED UNKN



0182/1559

036 "DIA CIRC CONCR
LEN=0040 INSTALLED UNKN

046554 FT



046554 FT

1 0 00310 0 04 1209+24
STRAUSSTOWN RD
(SR4018 SEG 0040/0000)

5 0182/0000

LENGTH(AH 3923 BK 3844)



0172/3103

018 "DIA CIRC CONCR
LEN=0040 INSTALLED UNKN

018 "DIA CIR PLASTIC

EXTRACT DATE: 12/28/2024 ROADWAY MANAGEMENT SYSTEM PAGE NUMBER: 198
PRINT DATE: 12/30/2024 SLD COUNTY/SR - ANNUAL PRINT COUNTY: BERKS

DIR: B TOTAL LEN: 12.606 MI. DIST: 05-1 SR: 419
LEFT MUN: TULPEHOCKEN T RIGHT MUN: TULPEHOCKEN T

2 0 06009 0 00 0000+00 040112 FT
REHRERSBURG RD
(SR4008 SEG 0060/3059)
FOUR POINT RD
(T625)

042710 FT

0162/0000

037452 FT

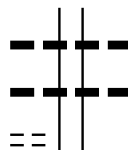
Station	Length	Material	Status
0172/2450	LEN=0045	INSTALLED	UNKN
0172/0855	LEN=0049	018" DIA CIRC METAL POTTEIGER RD	UNKN
0172/0821	(T899)		
0172/0074	LEN=0038	018"H 18"W CON BOX CUL	UNKN
042710 FT	2 0 06009 0 00 0026+39	NEW SCHAEFFERSTOWN RD	
	(SR4016 SEG 0010/2248)		
0172/0000	LENGTH(AH 3844 BK 2598)		
0162/2563	LEN=0030	018" DIA CIRC CONCR	UNKN
0162/1466	LEN=0042	018" DIA CIRC CONCR	UNKN
0162/0625	LEN=0045	030" DIA CIRC METAL	UNKN
040112 FT			
0162/0000	LENGTH(AH 2598 BK 2660)		
0152/1544	LEN=0048	018" DIA CIRC METAL	UNKN
0152/1249	LEN=0052	018" DIA CIRC METAL	UNKN
0152/0264	LEN=0045	018" DIA CIRC METAL	UNKN
037452 FT	1 0 00382 0 00 0316+45	SUMMER MOUNTAIN RD	
	(SR4014 SEG 0010/0000)		
0152/0000	LENGTH(AH 2660 BK 3161)		
0142/2890	LEN=0045	018" DIA CIRC CONCR	UNKN
0142/2484	LEN=0051	018" DIA CIRC CONCR	UNKN

EXTRACT DATE: 12/28/2024 ROADWAY MANAGEMENT SYSTEM PAGE NUMBER: 197
PRINT DATE: 12/30/2024 SLD COUNTY/SR - ANNUAL PRINT COUNTY: BERKS

DIR: B TOTAL LEN: 12.606 MI. DIST: 05-1 SR: 419
LEFT MUN: TULPEHOCKEN T RIGHT MUN: TULPEHOCKEN T

UNKNOWN RD
(TWP)

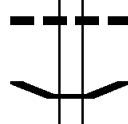
0142/1658



0142/2136
0142/1937

018 "DIA CIRC CONCR
LEN=0050 INSTALLED UNKN
024 "DIA CIRC METAL
LEN=0045 INSTALLED UNKN

034291 FT



0142/1028

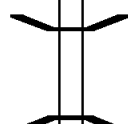
024 "DIA CIRC CONCR
LEN=0039 INSTALLED UNKN

S

0142/0000

BMS EN 06/0419/0142/0000
1 0 00382 0 00 0284+84
MILL CREEK
BMSBG 06/0419/0142/0000
LENGTH(AH 3161 BK 2454)
024 "DIA CIRC CONCR
LEN=0040 INSTALLED UNKN
024 "DIA CIRC CONCR
LEN=0040 INSTALLED UNKN
PARKSIDE INN RD
(T623)
018 "DIA CIRC METAL
LEN=0042 INSTALLED UNKN

031837 FT

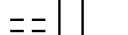


0132/0015
031837 FT

BMS EN 06/0419/0132/0000
1 0 00382 0 00 0260+39
TRIB. MILL CK
BMSBG 06/0419/0132/0000
LENGTH(AH 2454 BK 3275)
018 "DIA CIRC CONCR
LEN=0042 INSTALLED UNKN
018 "DIA CIRC CONCR
LEN=0035 INSTALLED UNKN
018 "DIA CIRC CONCR
LEN=0039 INSTALLED UNKN

DECK RD
(T500)

0122/2073

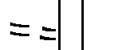


0122/2056

018 "DIA CIRC CONCR
LEN=0040 INSTALLED UNKN
018 "DIA CIRC CONCR
LEN=0040 INSTALLED UNKN
018 "DIA CIRC CONCR
LEN=0040 INSTALLED UNKN
018 "DIA CIRC CONCR
LEN=0042 INSTALLED UNKN
018 "DIA CIRC CONCR
LEN=0038 INSTALLED UNKN

WITMAN RD
(T623)

0122/0918



0122/1076

EXTRACT DATE: 12/28/2024 ROADWAY MANAGEMENT SYSTEM PAGE NUMBER: 196
PRINT DATE: 12/30/2024 SLD COUNTY/SR - ANNUAL PRINT COUNTY: BERKS

DIR: B TOTAL LEN: 12.606 MI. DIST: 05-1 SR: 419
LEFT MUN: TULPEHOCKEN T RIGHT MUN: TULPEHOCKEN T

HOST RD
(T489)

028562 FT

0112/1305

025396 FT

1 0 00382 0 00 0158+70 021668 FT
REICHERT RD

0122/0015	BMS	EN	06/0419/0122/0000
028562 FT	1 0	00382 0 00	0227+64
	TRIB	MILL	CK
	BMSBG	06/0419/0122/0000	
5 0122/0000	LENGTH	(AH 3275 BK 3166)	
	024	"DIA	CIRC CONCR
0112/2225	LEN=0038	INSTALLED	UNKN
	018	"DIA	CIRC CONCR
	LEN=0040	INSTALLED	UNKN
	018	"DIA	CIRC CONCR
	LEN=0040	INSTALLED	UNKN
	HOST	CHURCH RD	
	(TBC)		
	0112/0410	STONE	RD
	(T489)		
	0112/0128	BMS	EN 06/0419/0112/0000
	0112/0035	1 0	00382 0 00 0195+98
025396 FT		TRIB	MILL CK
	BMSBG	06/0419/0112/0000	
5 0112/0000	LENGTH	(AH 3166 BK 3728)	
	018	"DIA	CIRC CONCR
	LEN=0040	INSTALLED	UNKN
	LEED	LN	
	0102/3061	(TWP)	
	018	"DIA	CIRC CONCR
	LEN=0045	INSTALLED	UNKN
	0102/2422	TULPEHOCKEN	
	0102/2317	MARION T	
	018	"DIA	CIRC CONCR
	LEN=0042	INSTALLED	UNKN
	018	"DIA	CIRC CONCR
	LEN=0050	INSTALLED	UNKN
	0102/2067		
	018	"DIA	CIRC CONCR
	LEN=0050	INSTALLED	UNKN
	024	"DIA	CIRC CONCR
	LEN=0042	INSTALLED	UNKN
	0102/1438		
	0102/1048		
	021668 FT		

EXTRACT DATE: 12/28/2024 ROADWAY MANAGEMENT SYSTEM PAGE NUMBER: 195
PRINT DATE: 12/30/2024 SLD COUNTY/SR - ANNUAL PRINT COUNTY: BERKS

DIR: B TOTAL LEN: 12.606 MI. DIST: 05-1 SR: 419
LEFT MUN: MARION T RIGHT MUN: MARION T

(T489)

0102/0000

0102/0000 LENGTH(AH 3728 BK 3301)
018 "DIA CIRC CONCR
0092/3004 LEN=0040 INSTALLED UNKN
018 "DIA CIRC CONCR
0092/2520 LEN=0040 INSTALLED UNKN
018 "H 00 "W 0 PIPE DESC
0092/2040 LEN=0000 INSTALLED UNKN
018 "DIA CIRC CONCR
0092/1622 LEN=0045 INSTALLED UNKN
CHRISTMAS VILLAGE RD
0092/1419 (SR4010 SEG 0010/0000)

018367 FT

0092/0379 018 "DIA CIRC CONCR
LEN=0040 INSTALLED UNKN
018367 FT 1 0 00382 0 00 0124+97
0092/0000 LENGTH(AH 3301 BK 2549)
036 "DIA CIRC CONCR
0082/1987 LEN=0042 INSTALLED UNKN

1 0 00382 0 00 0100+41 015818 FT
SCHOOL RD
(T510)

0082/0000

0082/0627 CHARMING FORGE RD
(TWP)
018 "DIA CIRC CONCR
0082/0618 LEN=0045 INSTALLED UNKN

015818 FT

0082/0000 LENGTH(AH 2549 BK 2514)
018 "DIA CIRC CONCR
0072/2469 LEN=0039 INSTALLED UNKN
018 "DIA CIRC CONCR
0072/1729 LEN=0039 INSTALLED UNKN
018 "DIA CIRC CONCR
0072/1546 LEN=0039 INSTALLED UNKN

013304 FT

0072/0564 018 "DIA CIRC CONCR
LEN=0040 INSTALLED UNKN
013304 FT 1 0 00382 0 00 0075+00
0072/0000 LENGTH(AH 2514 BK 2348)
015 "DIA CIRC CONCR
0062/2107 LEN=0040 INSTALLED UNKN
018 "DIA CIRC CONCR
0062/1818 LEN=0035 INSTALLED UNKN
018 "DIA CIRC CONCR
0062/1350 LEN=0042 INSTALLED UNKN
018 "DIA CIRC CONCR

EXTRACT DATE: 12/28/2024 ROADWAY MANAGEMENT SYSTEM PAGE NUMBER: 194
PRINT DATE: 12/30/2024 SLD COUNTY/SR - ANNUAL PRINT COUNTY: BERKS

DIR: B TOTAL LEN: 12.606 MI. DIST: 05-1 SR: 419
LEFT MUN: MARION T RIGHT MUN: MARION T

		0062/0833	LEN=0035	INSTALLED UNKN
		018 "DIA	CIRC CONCR	
		0062/0300	LEN=0036	INSTALLED UNKN
	010956 FT	010956 FT	1 0 00382 0 00	0052+09
		NC RE	HRERSBURG RD	
		0062/0000	LENGTH(AH 2348 BK 3021)	
		024 "DIA	CIRC CONCR	
		0052/2990	LEN=0036	INSTALLED UNKN
		024 "DIA	CIRC CONCR	
		0052/2570	LEN=0036	INSTALLED UNKN
		0052/2095	BMSSEN 06/0419/0052/1895	
			MARION	
		0052/1995	HEIDELBERG T	
		1 0 00382 0 00	0040+94	
			TULPEHOCKEN	
		0052/1895	BMSBG 06/0419/0052/1895	
			018 "DIA	CIRC CONCR
		0052/1180	LEN=0052	INSTALLED UNKN
			018 "DIA	CIRC CONCR
		0052/0760	LEN=0042	INSTALLED UNKN
			HEIDELBERG	
		0052/0481	WOMELSDORF B	
			FROM 0422/0091 SH	
TO 0422/0091 SH		0052/0177	(CONN)	
(CONN)		007935 FT	1 0 00382 0 00	0021+75
			CONRAD WEISER PY	
			(SR0422 SEG 0091/0451)	
			(SR0422 SEG 0090/0500)	
		0052/0000	LENGTH(AH 3021 BK 2173)	
			018 "DIA	CIRC CONCR
		0042/2076	LEN=0030	INSTALLED UNKN
			TO 0422/0090 SH	
			(CONN)	
		0042/1985	018 "DIA	CIRC CONCR
			LEN=0048	INSTALLED UNKN
		0042/1844	018 "DIA	CIRC CONCR
			LEN=0049	INSTALLED UNKN
		0042/1838	LINE DR	
			(TWP)	
MILL RD		0042/1608	MILL RD	
(BORO)			(BORO)	
		0042/1398	024 "DIA	CIRC CONCR
			LEN=0045	INSTALLED UNKN
		0042/1312		
LYMAN AV				
(BORO)				
			PEAR AL	

EXTRACT DATE: 12/28/2024 ROADWAY MANAGEMENT SYSTEM PAGE NUMBER: 193
PRINT DATE: 12/30/2024 SLD COUNTY/SR - ANNUAL PRINT COUNTY: BERKS

DIR: B TOTAL LEN: 12.606 MI. DIST: 05-1 SR: 419
LEFT MUN: WOMELSDORF B RIGHT MUN: WOMELSDORF B

2 0 06049 0 00 0057+50 005762 FT
HIGH ST
(BORO)
THIRD ST
(BORO)
UNKNOWN AL
(BORO)

0042/0000
0032/0427
005115 FT

003025 FT

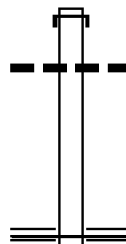
000000 FT

== 0042/0882 (BORO)
== 0042/0595 (BORO)
== 0042/0298 (BORO)
005762 FT
NC NORTH THIRD ST
5 0042/0000 LENGTH(AH 2173 BK 0647)
005115 FT 2 0 06049 0 00 0050+93
SECOND ST
(BORO)
NC HIGH ST
HIGH ST
(SR3002 SEG 0010/0000)
5 0032/0000 LENGTH(AH 0647 BK 2090)
CHERRY AL
(BORO)
PLUM AL
(BORO)
0022/1790
0022/1310
0022/0925
JEFFERSON ST
(BORO)
WOMELSDORF
0022/0552 HEIDELBERG T
003025 FT 2 0 06049 0 00 0030+11
BRICK PLANT RD
(T504)
5 0022/0000 LENGTH(AH 2090 BK 3025)
018 "DIA CIRC CONCR
0012/2890 LEN=0035 INSTALLED UNKN
LC FOR BRICK PLANT RD
0012/2753 (CONN)
018 "DIA CIRC CONCR
0012/1085 LEN=0040 INSTALLED UNKN
000000 FT 2 0 06049 0 00 0000+00
NC SECOND ST
INTER-BK MAIN ST
(SR0419 SEG 0360/1833)
MFC BEGIN = D
BK-LEBANON (38)
5 0012/0000 LENGTH(AH 3025 BK 0000)

EXTRACT DATE: 12/28/2024 ROADWAY MANAGEMENT SYSTEM PAGE NUMBER: 192
 PRINT DATE: 12/30/2024 SLD COUNTY/SR - ANNUAL PRINT COUNTY: BERKS
 DIR: B TOTAL LEN: .197 MI. DIST: 05-1 SR: 401
 LEFT MUN: CAERNARVON T RIGHT MUN: CAERNARVON T

001041 FT











000000 FT



001041 FT AH-CHESTER (15)
 INTER-AHD CONESTOGA RD
 0010/1041 (SR0401 SEG 0010/0000)
 036 " DIA CIRC METAL
 0010/0766 LEN=0099 INSTALLED UNKN
 000000 FT 2 0 06093 0 00 0010+58
 NC CO NESTOGA RD
 MAIN ST
 (SR0023 SEG 0060/0000)
 MFC BEGIN = D
 0010/0000 LENGTH(AH 1041 BK 0000)

EXTRACT DATE: 12/28/2024 ROADWAY MANAGEMENT SYSTEM PAGE NUMBER: 191
PRINT DATE: 12/30/2024 SLD COUNTY/SR - ANNUAL PRINT COUNTY: BERKS

DIR: B TOTAL LEN: 7.313 MI. DIST: 05-1 SR: 345
LEFT MUN: EXETER T RIGHT MUN: EXETER T

038614 FT		038614 FT	BENJAMIN FRANKLIN HW (SR0422 SEG 0560/0000) (SR0422 SEG 0561/0000)
		0150/1286	
037328 FT		037328 FT	1 0 00381 1 00 0000+00 NC CENTER RD BENJAMIN FRANKLIN HW (SR0422 SEG 0561/0000) (SR0422 SEG 0560/0000)
			0150/0000 LENGTH(AH 1286 BK 2919) 018 "DIA CIRC CONCR
		0140/2904	LEN=0058 INSTALLED UNKN
		0140/2846	018 "DIA CIRC CONCR LEN=0040 INSTALLED UNKN
PIONEER CROSSING LANDFI (PRDR)		0140/1809	(APRA) PIONEER CROSSING 018 "DIA CIRC CONCR
		0140/1655	LEN=0040 INSTALLED UNKN
		0140/0833	018 "DIA CIRC CONCR LEN=0040 INSTALLED UNKN
		0140/0064	036 "DIA CIRC CONCR LEN=0120 INSTALLED UNKN
LINCOLN RD (T629)		034409 FT	1 0 00381 0 00 0023+98
			0140/0000 LENGTH(AH 2919 BK 2407) BAUMSTOWN RD (T444)
		0130/1983	BMS EN 06/0345/0130/1488 1 0 00381 0 00 0000+00
		0130/1642	NORFOLK SOUTHERN RAI RR

EXTRACT DATE: 12/28/2024 ROADWAY MANAGEMENT SYSTEM PAGE NUMBER: 190
PRINT DATE: 12/30/2024 SLD COUNTY/SR - ANNUAL PRINT COUNTY: BERKS

DIR: B TOTAL LEN: 7.313 MI.
LEFT MUN: EXETER T

DIST: 05-1 SR: 345
RIGHT MUN: EXETER T

BRIDGE ST
(T438)

0130/1286

WEST MAIN ST

(SR0724 SEG 0262/3309) 0130/0440

FURNACE ST

(SR2082 SEG 0192/2234) 0130/0000

PLUM ST

(BORO)

0120/2830

MILL ST

(BORO)

0120/2653

NORTH WATER ST

(BORO)

0120/2142

SPRUCE ST

(BORO)

0120/0988

WALNUT ST

(BORO)

0120/0590

029002 FT

0130/1488 BMSBG 06/0345/0130/1488

0130/1097 BMSBN 06/0345/0130/0560

EXETER

0130/0747 BIRDSBORO BOROUGH B

1 0 00381 0 00 0000+00

SCHUYLKILL RIVER

0130/0560 BMSBG 06/0345/0130/0560

NC SR 0345 SH

ARMORCAST RD

0130/0240 (BORO)

032002 FT 1 0 00381 0 00 0000+00

NC FURNACE ST

5 0130/0000 LENGTH(AH 2407 BK 3000)

018 "DIA CIRC CONCR

0120/2933 LEN=0099 INSTALLED UNKN

018 "DIA CIRC CONCR

0120/2912 LEN=0129 INSTALLED UNKN

0120/2572 024 "DIA CIRC CONCR

LEN=0020 INSTALLED UNKN

0120/2472 BMSBN 06/0345/0120/2400

1 0 00147 0 03 0554+64

HAY CREEK

0120/2400 BMSBG 06/0345/0120/2400

018 "DIA CIRC CONCR

0120/2367 LEN=0099 INSTALLED UNKN

0120/1550 SCHOOL ST

(BORO)

029002 FT 1 0 00147 0 03 0554+64

UNKNOWN AL

(BORO)

NC EAST MAIN ST

EAST MAIN ST

(SR0724 SEG 0292/0000)

MFC BEGIN = C

5 0120/0000 LENGTH(AH 3000 BK 2447)

UNKNOWN AL

0110/2258 (TWP)

EXTRACT DATE: 12/28/2024 ROADWAY MANAGEMENT SYSTEM PAGE NUMBER: 189
PRINT DATE: 12/30/2024 SLD COUNTY/SR - ANNUAL PRINT COUNTY: BERKS

DIR: B TOTAL LEN: 7.313 MI. DIST: 05-1 SR: 345
LEFT MUN: BIRDSBORO BOROUGH B RIGHT MUN: BIRDSBORO BOROUGH B

FIRST ST (TWP)	0110/2065	==	0110/2208	018 "DIA CIRC CONCR LEN=0045 INSTALLED UNKN
OAK CT (TWP)	0110/1811	==	0110/2009	018 "DIA CIRC CONCR LEN=0050 INSTALLED UNKN
		==	0110/1798	024 "DIA CIRC METAL LEN=0050 INSTALLED UNKN
		==	0110/1734	018 "DIA CIRC METAL LEN=0030 INSTALLED UNKN
		==	0110/1534	018 "DIA CAST IRON LEN=0050 INSTALLED UNKN
THIRD ST (TWP)	0110/0938	==	0110/1532	SECOND ST (T428)
		==	0110/0814	024 "DIA CIRC METAL LEN=0040 INSTALLED UNKN
		==	0110/0774	THIRD ST (T430)
		==	0110/0446	015 "DIA CIRC CONCR LEN=0045 INSTALLED 1997
2 0 06096 0 01 0275+47 026555 FT FIFTH ST (TWP)	0110/0000	==	0110/0223	018 "DIA CIRC CONCR LEN=0223 INSTALLED UNKN
		==	026555 FT	
		==	0110/0000	LENGTH(AH 2447 BK 2846) FIFTH ST
		==	0100/2792	(T433)
SEVENTH ST (TWP)	0100/2111	==	0100/2543	018 "DIA CIRC CONCR LEN=0050 INSTALLED 2001
NINTH ST (TWP)	0100/1292	==		
		==	0100/1061	024 "DIA CIRC CONCR LEN=0050 INSTALLED UNKN
		==	0100/0970	BIRDSBORO BOROUGH UNION T
		==	0100/0700	018 "DIA CIRC METAL LEN=0050 INSTALLED UNKN
		==	0100/0354	018 "DIA CIRC CONCR LEN=0099 INSTALLED UNKN
2 0 06096 0 01 0249+70 023709 FT HOPEWELL ST (T351)	0100/0000	==	023709 FT	
		==	0100/0000	LENGTH(AH 2846 BK 2830) 015 "DIA CIRC CONCR

EXTRACT DATE: 12/28/2024 ROADWAY MANAGEMENT SYSTEM PAGE NUMBER: 188
PRINT DATE: 12/30/2024 SLD COUNTY/SR - ANNUAL PRINT COUNTY: BERKS

DIR: B TOTAL LEN: 7.313 MI. DIST: 05-1 SR: 345
LEFT MUN: UNION T RIGHT MUN: UNION T

020879 FT

0090/2801	LEN=0050	INSTALLED	1997
018 "DIA	CIRC	METAL	
0090/2358	LEN=0050	INSTALLED	UNKN
0090/1650	LEN=0065	INSTALLED	UNKN
018 "DIA	CIRC	METAL	
0090/1115	LEN=0050	INSTALLED	UNKN

020879 FT	2 0 06096 0 01 0219+10
	CRUSHER RD
	(T438)
0090/0000	LENGTH(AH 2830 BK 3435)
018 "DIA	CIRC METAL
0080/3404	LEN=0050 INSTALLED UNKN
	CENTER RD
0080/3334	(TWP)
018 "DIA	CIRC METAL
0080/3183	LEN=0045 INSTALLED UNKN
024 "DIA	CIRC METAL
0080/2921	LEN=0045 INSTALLED UNKN
	DAVIDHEISER RD
0080/2496	(T424)
018 "DIA	CIRC METAL
0080/2489	LEN=0045 INSTALLED UNKN
018 "DIA	CIRC METAL
0080/2140	LEN=0050 INSTALLED UNKN

0080/0942	015 "DIA CIRC CONCR
	LEN=0075 INSTALLED UNKN
0080/0582	015 "DIA CIRC CONCR
	LEN=0050 INSTALLED UNKN
	DAVIDHEISER RD
0080/0508	(T424)
018 "DIA	CIRC CONCR
0080/0297	LEN=0099 INSTALLED UNKN
017444 FT	2 0 06096 0 01 0185+08
	NC CH
0080/0000	LENGTH(AH 3435 BK 2672)
018 "DIA	CIRC METAL
0070/2277	LEN=0045 INSTALLED UNKN
018 "DIA	CIRC METAL
0070/2015	LEN=0045 INSTALLED UNKN
0070/1370	030 "H 00 "W MULT CONCR
	LEN=0050 INSTALLED UNKN

GEIGERTOWN RD
(T439)

017444 FT
0080/0000

EXTRACT DATE: 12/28/2024 ROADWAY MANAGEMENT SYSTEM PAGE NUMBER: 187
PRINT DATE: 12/30/2024 SLD COUNTY/SR - ANNUAL PRINT COUNTY: BERKS

DIR: B TOTAL LEN: 7.313 MI. DIST: 05-1 SR: 345
LEFT MUN: UNION T RIGHT MUN: UNION T

014772 FT

014772 FT 2 0 06145 0 00 0074+73
5 0070/0000 LENGTH(AH 2672 BK 2536)
018 "DIA CIRC METAL
0060/2300 LEN=0040 INSTALLED UNKN

018 "DIA CIRC METAL
LEN=0050 INSTALLED UNKN
018 "DIA CIRC METAL
0060/1561 LEN=0035 INSTALLED UNKN
018 "DIA CIRC METAL
0060/1291 LEN=0035 INSTALLED UNKN
018 "DIA CIRC METAL
0060/0708 LEN=0035 INSTALLED UNKN
018 "DIA CIRC METAL
0060/0467 LEN=0035 INSTALLED UNKN
018 "DIA CIRC METAL

012236 FT

0060/0205 LEN=0040 INSTALLED UNKN
012236 FT 2 0 06145 0 00 0049+37
5 0060/0000 LENGTH(AH 2536 BK 2429)
018 "DIA CIRC METAL
0050/2355 LEN=0040 INSTALLED UNKN
015 "DIA CIRC METAL
0050/1834 LEN=0060 INSTALLED UNKN
018 "DIA CIRC METAL
0050/1447 LEN=0050 INSTALLED UNKN
018 "DIA CIRC METAL
0050/1147 LEN=0045 INSTALLED UNKN
018 "DIA CIRC METAL
0050/0840 LEN=0055 INSTALLED UNKN
018 "DIA CIRC METAL
0050/0543 LEN=0050 INSTALLED UNKN
018 "DIA CIRC METAL

009807 FT

0050/0156 LEN=0040 INSTALLED UNKN
009807 FT 2 0 06145 0 00 0025+19
5 0050/0000 LENGTH(AH 2429 BK 2519)
018 "DIA CIRC METAL
0040/2156 LEN=0035 INSTALLED UNKN
018 "DIA CIRC METAL
0040/1745 LEN=0040 INSTALLED UNKN
018 "DIA CIRC METAL
0040/1404 LEN=0040 INSTALLED UNKN
018 "DIA CIRC METAL
0040/0925 LEN=0035 INSTALLED UNKN
018 "DIA CIRC METAL

007288 FT

0040/0588 LEN=0045 INSTALLED UNKN
007288 FT 2 0 06145 0 00 0000+00
NC HOPEWELL RD
(T437)
5 0040/0000 LENGTH(AH 2519 BK 0876)

EXTRACT DATE: 12/28/2024 ROADWAY MANAGEMENT SYSTEM PAGE NUMBER: 186
PRINT DATE: 12/30/2024 SLD COUNTY/SR - ANNUAL PRINT COUNTY: BERKS

DIR: B TOTAL LEN: 7.313 MI. DIST: 05-1 SR: 345
LEFT MUN: UNION T RIGHT MUN: UNION T

2 0 06097 0 00 0059+51 006412 FT
PARK RD
(T417) 0030/0000

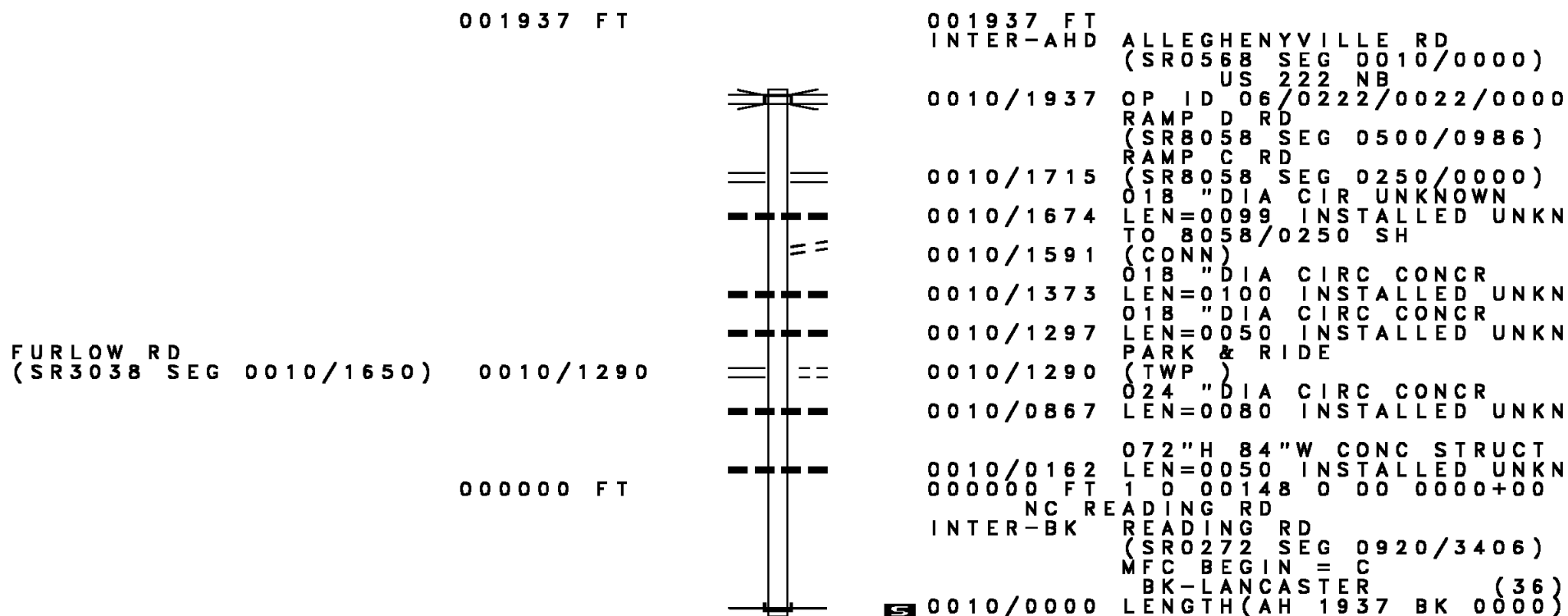
2 0 06097 0 00 0025+70 002800 FT
MARK BIRD LN
(PARK) 0020/0000

000000 FT

006412 FT
5 0030/0000 LENGTH(AH 0876 BK 3612)
024 "DIA CIRC METAL
LEN=0045 INSTALLED UNKN
018 "DIA CIRC METAL
LEN=0035 INSTALLED UNKN
024 "DIA CIRC METAL
LEN=0040 INSTALLED UNKN
024 "DIA CIRC METAL
LEN=0045 INSTALLED UNKN
036 "DIA CIRC METAL
LEN=0050 INSTALLED UNKN
024 "DIA CIRC METAL
LEN=0050 INSTALLED UNKN
018 "DIA CIRC METAL
LEN=0040 INSTALLED UNKN
018 "DIA CIRC METAL
LEN=0050 INSTALLED UNKN
018 "DIA CIRC METAL
LEN=0099 INSTALLED UNKN
018 "DIA CIRC METAL
LEN=0045 INSTALLED UNKN
0020/0748
002800 FT HOPEWELL RD
(T442)
5 0020/0000 LENGTH(AH 3612 BK 2800)
0010/2415 BMSSEN 06/0345/0010/2397
0 0 00000 0 00 0000+00
TR. FRENCH CK
0010/2397 BMSBG 06/0345/0010/2397
018 "DIA CIRC METAL
LEN=0045 INSTALLED UNKN
0010/1545 BMSSEN 06/0345/0010/1167
0010/1186 0 0 00000 0 00 0000+00
FRENCH CREEK
0010/1167 BMSBG 06/0345/0010/1167
018 "DIA CIRC METAL
LEN=0050 INSTALLED UNKN
0010/0473 024 "DIA CIRC METAL
LEN=0045 INSTALLED UNKN
0010/0176 2 0 06097 0 00 0000+00
000000 FT NC SHED RD
INTER-BK PINE SWAMP RD
(SR0345 SEG 0094/2803)
MFC BEGIN = D
BK-CHESTER (15)
5 0010/0000 LENGTH(AH 2800 BK 0000)

EXTRACT DATE: 12/28/2024 ROADWAY MANAGEMENT SYSTEM PAGE NUMBER: 185
PRINT DATE: 12/30/2024 SLD COUNTY/SR - ANNUAL PRINT COUNTY: BERKS

DIR: B TOTAL LEN: .367 MI. DIST: 05-1 SR: 272
LEFT MUN: BRECKNOCK TOWNSHIP T RIGHT MUN: BRECKNOCK TOWNSHIP T



DIR: N TOTAL LEN: 32.911 MI. DIST: 05-1 SR: 222
LEFT MUN: MAXATAWNY T RIGHT MUN: MAXATAWNY T

166673 FT 1 0 00157 0 02 1090+26
0670/0000 LENGTH(AH 3291 BK 2847)

EXTRACT DATE: 12/28/2024 ROADWAY MANAGEMENT SYSTEM PAGE NUMBER: 183
PRINT DATE: 12/30/2024 SLD COUNTY/SR - ANNUAL PRINT COUNTY: BERKS

DIR: N TOTAL LEN: 32.911 MI. DIST: 05-1 SR: 222
LEFT MUN: MAXATAWNY T RIGHT MUN: MAXATAWNY T

KUNKEL RD
(T856)
CHRISTMAN RD
(T853)

164002 FT

0660/0000

WYNVIEW RD
(T833)

0650/0831

161215 FT

158704 FT

0660/2270	024 "DIA CIRC CONCR LEN=0044 INSTALLED 2000
0660/1927	024 "DIA CIRC CONCR LEN=0044 INSTALLED UNKN
0660/1663	024 "DIA CIRC CONCR LEN=0044 INSTALLED UNKN
0660/0829	012 "DIA CIRC CONCR LEN=0039 INSTALLED UNKN
0660/0300	012 "DIA CIRC CONCR LEN=0041 INSTALLED UNKN
163826 FT	1 0 00157 0 02 1061+66
NC KU	TZ TOWN RD TOPTON RD (SR1049 SEG 0020/0719)
0660/0000	LENGTH(AH 2847 BK 2787)
0650/0579	CHURCH RD (T945)
161039 FT	1 0 00157 0 02 1033+84
0650/0000	LENGTH(AH 2787 BK 2511)
0640/1800	014 "DIA CIRC CONCR LEN=0060 INSTALLED UNKN
0640/1600	014 "DIA CIRC CONCR LEN=0036 INSTALLED UNKN
0640/0578	014 "DIA CIRC CONCR LEN=0099 INSTALLED UNKN
0640/0125	014 "DIA CIRC CONCR LEN=0060 INSTALLED UNKN
158528 FT	1 0 00157 0 02 1008+96
	LONG LN (SR1024 SEG 0090/0000)
0640/0000	LENGTH(AH 2511 BK 2367) (APRA) EASTERN INDUSTRI QUARRY RD (T794)
0630/1857	

014 "DIA CIRC CONCR

EXTRACT DATE: 12/28/2024 ROADWAY MANAGEMENT SYSTEM PAGE NUMBER: 182
PRINT DATE: 12/30/2024 SLD COUNTY/SR - ANNUAL PRINT COUNTY: BERKS

DIR: N TOTAL LEN: 32.911 MI. DIST: 05-1 SR: 222
LEFT MUN: MAXATAWNY T RIGHT MUN: MAXATAWNY T

1 0 00157 0 02 0985+35 156337 FT
HOTTENSTEIN RD
(T795) 0630/0000

HILLTOP RD
(T830) 0620/0605
153710 FT

024 "DIA CIRC CONCR
LEN=0099 INSTALLED UNKN 0611/1477
RAMP G RD
(SR8015 SEG 0500/0000) 0611/1370

024 "DIA CIRC CONCR
LEN=0099 INSTALLED UNKN 0611/0700
024 "DIA CIRC CONCR
LEN=0099 INSTALLED UNKN 0611/0550
BMSBN 06/0222/0611/0000 0611/0221
1 0 00157 0 01 0947+10 151436 FT
SR 8015
BMSBG 06/0222/0611/0000
LENGTH(AH 2274 BK 2087) 0611/0000
018 "DIA CIRC CONCR
LEN=0120 INSTALLED UNKN 0601/1984

MAXATAWNY
KUTZTOWN B 0601/0703

036 "H 12"W **UNKNOWN**
LEN=0099 INSTALLED UNKN 0601/0410

0630/0538 LEN=0099 INSTALLED 2000
156161 FT

0630/0000 LENGTH(AH 2367 BK 2627)
016 "DIA CIRC CONCR
0620/2620 LEN=0070 INSTALLED UNKN

0620/1950 016 "DIA CIRC CONCR
LEN=0063 INSTALLED UNKN

0620/0652 014 "DIA CIRC CONCR
LEN=0031 INSTALLED UNKN

153534 FT 1 0 00157 0 02 0962+61
NC SR 0222 SH

0620/0000 MFC BEGIN = B
LENGTH(AH 2627 BK 2403)

0610/1172 RAMP H RD
(SR8015 SEG 0750/1534)

0610/0232 BMSBN 06/0222/0610/0000
151131 FT 1 0 00157 0 01 0943+84

0610/0000 SR 8015
BMSBG 06/0222/0610/0000
LENGTH(AH 2403 BK 1934)

0600/0646 MAXATAWNY
KUTZTOWN B


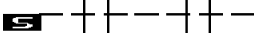







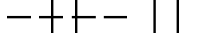
EXTRACT DATE: 12/28/2024 ROADWAY MANAGEMENT SYSTEM PAGE NUMBER: 181
PRINT DATE: 12/30/2024 SLD COUNTY/SR - ANNUAL PRINT COUNTY: BERKS

DIR: N TOTAL LEN: 32.911 MI. DIST: 05-1 SR: 222
LEFT MUN: MAXATAWNY T RIGHT MUN: MAXATAWNY T

1 0 00157 0 01 0923+61 149349 FT		149197 FT	1 0 00157 0 01 0924+50
LENGTH(AH 2087 BK 2586) 0601/0000		0600/0000	LENGTH(AH 1934 BK 2856)
024 "DIA CIRC CONCR			018 "DIA CIRC CONCR
LEN=0099 INSTALLED UNKN 0591/1913		0590/2128	LEN=0090 INSTALLED UNKN
N. ELM ST.			N. ELM ST.
OP ID 06/1055/0010/0000 0591/1766		0590/2030	OP ID 06/1055/0010/0000
		0590/1609	012"H 16"W CON BOX CUL
			LEN=0090 INSTALLED UNKN
024 "DIA CIRC CONCR			
LEN=0099 INSTALLED UNKN 0591/0420			
1 0 00157 0 01 0902+95 146763 FT		146341 FT	1 0 00157 0 01 0902+95
RAMP F RD			RAMP D RD
(SR8013 SEG 0510/0000)			(SR8013 SEG 0760/1628)
LENGTH(AH 2586 BK 2270) 0591/0000		0590/0000	LENGTH(AH 2856 BK 2036)
RAMP E RD			
(SR8013 SEG 0500/0963) 0581/1386		0580/1194	RAMP C RD
		0580/0837	(SR8013 SEG 0750/0000)
			018"H 18"W CON BOX CUL
024 "DIA CIRC CONCR			LEN=0090 INSTALLED UNKN
LEN=0099 INSTALLED UNKN 0581/0815			
BMSSEN 06/0222/0581/0623 0581/0813		0580/0791	BMSSEN 06/0222/0580/0602
KUTZTOWN			KUTZTOWN
MAXATAWNY T		0580/0785	MAXATAWNY T
1 0 00157 0 01 0882+81			1 0 00157 0 01 0882+15
SR 0737 NB			SR 0737 NB
BMSBG 06/0222/0581/0623 0581/0623		0580/0602	BMSBG 06/0222/0580/0602
024 "DIA CIRC CONCR			
LEN=0099 INSTALLED UNKN 0581/0250			
BMSSEN 06/0222/0581/0000 0581/0248		0580/0248	BMSSEN 06/0222/0580/0000
1 0 00157 0 01 0876+54 144493 FT		144305 FT	1 0 00157 0 01 0876+09
SACONY CREEK			SACONY CREEK
BMSBG 06/0222/0581/0000			BMSBG 06/0222/0580/0000
LENGTH(AH 2270 BK 2461) 0581/0000		0580/0000	LENGTH(AH 2036 BK 2399)
BMSSEN 06/0222/0571/0000 0571/0158		0570/0158	BMSSEN 06/0222/0570/0000
MAXATAWNY			
KUTZTOWN B			
0571/0071			

EXTRACT DATE: 12/28/2024 ROADWAY MANAGEMENT SYSTEM PAGE NUMBER: 180
PRINT DATE: 12/30/2024 SLD COUNTY/SR - ANNUAL PRINT COUNTY: BERKS

DIR: N TOTAL LEN: 32.911 MI. DIST: 05-1 SR: 222
LEFT MUN: MAXATAWNY T RIGHT MUN: MAXATAWNY T

1 0 00157 0 01 0853+61 142032 FT		141906 FT	1 0 00157 0 01 0851+86
COLLEGE BLVD			COLLEGE BLVD
BMSBG 06/0222/0571/0000			BMSBG 06/0222/0570/0000
MAXATAWNY			MAXATAWNY
KUTZTOWN B			KUTZTOWN B
LENGTH(AH 2461 BK 2671) 0571/0000		0570/0000	LENGTH(AH 2399 BK 2024)
1 0 00157 0 01 0825+08 139361 FT		139882 FT	1 0 00157 0 01 0832+05
KUTZTOWN			KUTZTOWN
MAXATAWNY T			MAXATAWNY T
LENGTH(AH 2671 BK 2821) 0561/0000		0560/0000	LENGTH(AH 2024 BK 3435)
BMSBG 06/0222/0551/1490 0551/1631		0550/1572	BMSBG 06/0222/0550/1431
0 0 00000 0 00 0000+00			1 0 00157 0 01 0811+65
T-606			T-606
BMSBG 06/0222/0551/1490 0551/1490		0550/1431	BMSBG 06/0222/0550/1431
1 0 00157 0 01 0797+40 136540 FT		0550/0140	036"H 36"W CON BOX CUL
LENGTH(AH 2821 BK 1894) 0551/0000		136447 FT	LEN=0040 INSTALLED UNKN
018 "DIA CIRC CONCR		0550/0000	1 0 00157 0 01 0797+56
LEN=0099 INSTALLED UNKN 0541/1822			LENGTH(AH 3435 BK 1969)
018 "DIA CIRC CONCR		0540/1543	018 "DIA CIRC CONCR
LEN=0099 INSTALLED UNKN 0541/1400			LEN=0060 INSTALLED UNKN
		0540/1103	018 "DIA CIRC CONCR
		0540/0917	LEN=0060 INSTALLED UNKN
			RAMP K
			(SR8011 SEG 0750/1089)
RAMP J RD			
(SR8011 SEG 0500/0000) 0541/0840			
018 "DIA CIRC CONCR			
LEN=0099 INSTALLED UNKN 0541/0600			
MAXATAWNY			
RICHMOND T			
0541/0069			

018 "DIA CIRC CONCR

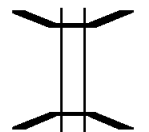















EXTRACT DATE: 12/28/2024 ROADWAY MANAGEMENT SYSTEM PAGE NUMBER: 179
PRINT DATE: 12/30/2024 SLD COUNTY/SR - ANNUAL PRINT COUNTY: BERKS

DIR: N TOTAL LEN: 32.911 MI. DIST: 05-1 SR: 222
LEFT MUN: RICHMOND T RIGHT MUN: RICHMOND T

1 0 00157 0 01 0778+07 134646 FT		0540/0045 LEN=0060 INSTALLED UNKN
SR 1006		134478 FT 1 0 00157 0 01 0777+84
OP ID 06/1006/0210/0211		SR 1006
LENGTH(AH 1894 BK 3765) 0541/0000		OP ID 06/1006/0210/0211
018 "DIA CIRC CONCR		MAXATAWNY
LEN=0099 INSTALLED UNKN 0531/3301		RICHMOND T
018 "DIA CIRC CONCR		LENGTH(AH 1969 BK 3786)
LEN=0099 INSTALLED UNKN 0531/2900		
BMS EN 06/0222/0531/0705 0531/0867		0530/0961 BMS EN 06/0222/0530/0794
0 0 00000 0 00 0000+00		0 0 00000 0 00 0000+00
SR 8009		SR 8009
BMS BG 06/0222/0531/0705 0531/0705		BMS BG 06/0222/0530/0794
		018 "DIA CIRC CONCR
		LEN=0040 INSTALLED UNKN
		036"H 36"W CON BOX CUL
		LEN=0040 INSTALLED 2000
		130692 FT 1 0 00157 0 01 0740+79
		RAMP B RD
1 0 00157 0 01 0740+23 130881 FT		(SR8009 SEG 0010/0000)
LENGTH(AH 3765 BK 1763) 0531/0000		LENGTH(AH 3786 BK 1736)
RAMP A RD		
(SR8009 SEG 0250/1741) 0521/1471		
TR. MOSELEM		TR. MOSELEM
STRUCTURE LENGTH 16 FT		STRUCTURE LENGTH 16 FT
BMS ID 06/0222/0520/1008 0521/1029		BMS ID 06/0222/0520/1008
KEMPSVILLE RD		KEMPSVILLE RD
(T774) 0521/0512		(T774)
		024 "DIA CIRC CONCR
		LEN=0040 INSTALLED UNKN
024 "DIA CIRC CONCR		
LEN=0099 INSTALLED UNKN 0521/0400		
012 "DIA CIRC CONCR		
LEN=0099 INSTALLED UNKN 0521/0300		
SCHULER RD		SCHULER RD
(T774) 0521/0074		(T774)
1 0 00157 0 02 0722+93 129118 FT		0520/0061 128956 FT 1 0 00157 0 01 0722+93
NC KUTZTOWN BP		NC KUTZTOWN BP
MFC BEGIN = B		MFC BEGIN = B
LENGTH(AH 1763 BK 1052) 0521/0000		LENGTH(AH 1736 BK 1052)

EXTRACT DATE: 12/28/2024 ROADWAY MANAGEMENT SYSTEM PAGE NUMBER: 178
PRINT DATE: 12/30/2024 SLD COUNTY/SR - ANNUAL PRINT COUNTY: BERKS

DIR: N TOTAL LEN: 32.911 MI. DIST: 05-1 SR: 222
LEFT MUN: RICHMOND T RIGHT MUN: RICHMOND T

	128066 FT		0510/0040 127904 FT	BMS EN 06/0222/0510/0000 1 0 00157 0 01 0712+25 TR. MOSELEM
			5 0510/0000	BMSBG 06/0222/0510/0000 LENGTH(AH 1052 BK 2840)
			0500/2400	018 "DIA CIRC CONCR LEN=0060 INSTALLED UNKN
			0500/1950	018 "DIA CIRC CONCR LEN=0099 INSTALLED 2000
			0500/1600	018 "DIA CIRC CONCR LEN=0060 INSTALLED UNKN
			0500/1200	018 "DIA CIRC CONCR LEN=0099 INSTALLED 2000
			0500/0740	018 "DIA CIRC CONCR LEN=0060 INSTALLED UNKN
KRAUSE RD (T757)	0500/0722	==		
	125226 FT		0500/0319 125064 FT	018 "DIA CIRC CONCR LEN=0050 INSTALLED UNKN
			5 0500/0000	1 0 00157 0 01 0684+27 LENGTH(AH 2840 BK 2414)
			0490/2383	018 "DIA CIRC CONCR LEN=0050 INSTALLED UNKN
			0490/1627	016 "DIA CIRC CONCR LEN=0060 INSTALLED UNKN
			0490/1365	016 "DIA CIRC CONCR LEN=0090 INSTALLED UNKN
		==	0490/1327	SCHOOL RD (T757)
			0490/1293	016 "DIA CIRC CONCR LEN=0099 INSTALLED UNKN
		==	0490/0973	RICHMOND ELEM. SCHOOL (PRDR)
			0490/0674	018 "DIA CIRC CONCR LEN=0099 INSTALLED UNKN
	122812 FT		122650 FT	1 0 00157 0 01 0655+16 MFC BEGIN = B
			5 0490/0000	LENGTH(AH 2414 BK 1105)
FOR SR 0222N TO 0222S 0 (CONN) RICHMOND TWP - KUTZTWN (TWP) RICHMOND TWP - KUTZTWN (TWP) MOSELEM SPRINGS RD (SR0662 SEG 0351/0000)	0485/0555		0484/0555	FOR SR 0222N TO 0222S 0 (CONN) RICHMOND TWP - KUTZTWN (TWP) RICHMOND TWP - KUTZTWN (TWP) MOSELEM SPRINGS RD

EXTRACT DATE: 12/28/2024 ROADWAY MANAGEMENT SYSTEM PAGE NUMBER: 177
PRINT DATE: 12/30/2024 SLD COUNTY/SR - ANNUAL PRINT COUNTY: BERKS

DIR: N TOTAL LEN: 32.911 MI. DIST: 05-1 SR: 222
LEFT MUN: RICHMOND T RIGHT MUN: RICHMOND T

(SR0662 SEG 0350/0000)	0485/0525		0484/0530	(SR0662 SEG 0346/0100)
MOSELEM SPRINGS RD				MOSELEM SPRINGS RD
(SR0662 SEG 0350/0000)				(SR0662 SEG 0347/0100)
(SR0662 SEG 0351/0000)				RICHMOND TWP - KUTZTWN
RICHMOND TWP - KUTZTWN				(TWP)
(TWP)	0485/0450		0484/0460	RICHMOND TWP - KUTZTWN
RICHMOND TWP - KUTZTWN				(TWP)
FOR SR 0222S TO 0222N 0				FOR SR 0222S TO 0222N 0
(CONN)	0485/0420		0484/0410	(CONN)
0 0 00000 0 00 0000+00	121726 FT		121545 FT	0 0 00000 0 00 0000+00
MFC BEGIN = B				MFC BEGIN = B
LENGTH(AH 1086 BK 2357)	0485/0000		0484/0000	LENGTH(AH 1105 BK 2357)
				018 "DIA CIRC CONCR
			0480/1874	LEN=0090 INSTALLED UNKN
FARMERS DR				
(TWP)	0480/1307			
	119369 FT		119188 FT	1 0 00157 0 01 0629+96
				MEADOW DR
				(T923)
			0480/0000	LENGTH(AH 2357 BK 1567)
				016 "DIA CIRC CONCR
			0470/1331	LEN=0067 INSTALLED UNKN
				018 "DIA CIRC CONCR
			0470/0832	LEN=0060 INSTALLED UNKN
				(APRA) ARMSTRONG MOBILE
				MARTINIQUE LN
			0470/0410	(PRDR)
	117802 FT		117621 FT	1 0 00157 0 01 0610+80
				(APRA) ARMSTRONG MFGP H
				RICHMOND RD
				(T747)
			0470/0000	LENGTH(AH 1567 BK 3397)
				018 "H 00 "W **UNKNOWN**
			0464/3072	LEN=0050 INSTALLED UNKN
				018 "DIA CIRC CONCR
			0464/2545	LEN=0050 INSTALLED UNKN
				018 "DIA CIRC CONCR
			0464/1996	LEN=0099 INSTALLED UNKN
			0464/1300	018 "DIA CIRC CONCR
				LEN=0060 INSTALLED UNKN
			0464/0760	018 "DIA CIRC CONCR
				LEN=0060 INSTALLED UNKN
			0464/0280	018 "DIA CIRC CONCR
				LEN=0060 INSTALLED UNKN
	114405 FT		114224 FT	1 0 00157 0 01 0576+54

EXTRACT DATE: 12/28/2024 ROADWAY MANAGEMENT SYSTEM PAGE NUMBER: 176
PRINT DATE: 12/30/2024 SLD COUNTY/SR - ANNUAL PRINT COUNTY: BERKS

DIR: N TOTAL LEN: 32.911 MI. DIST: 05-1 SR: 222
LEFT MUN: RICHMOND T RIGHT MUN: RICHMOND T

RICHMAIDEN RD
(T723)

0464/0000

==

NC KUTZTOWN RD
[S] 0464/0000 LENGTH(AH 3397 BK 2884)
016 "DIA CIRC CONCR
0460/2700 LEN=0080 INSTALLED UNKN
012 "DIA CIRC CONCR
0460/2556 LEN=0100 INSTALLED UNKN
RICHMOND
0460/2470 MAIDEN CREEK T
012"H 24"W ELLIP METAL
0460/2133 LEN=0090 INSTALLED UNKN

111521 FT

==

0460/0020 018 "DIA CIRC CONCR
LEN=0090 INSTALLED 2000
111340 FT 1 0 00157 0 01 0547+55

==

[S] 0460/0000 PLEASANT HILL RD
LENGTH(AH 2884 BK 2743)
018 "DIA CIRC CONCR
0450/2400 LEN=0099 INSTALLED 2000

==

0450/1800 018 "DIA CIRC CONCR
LEN=0099 INSTALLED 2000

==

0450/0617 016 "DIA CIRC CONCR
LEN=0100 INSTALLED UNKN
BURGERT LN

108778 FT

==

0450/0300 (PRDR)
108597 FT 1 0 00157 0 01 0520+50
[S] 0450/0000 LENGTH(AH 2743 BK 2746)

==

0444/2105 018 "DIA CIRC CONCR
LEN=0099 INSTALLED 2000

==

0444/1202 018 "DIA CIRC CONCR
LEN=0060 INSTALLED UNKN
0444/0883 018 "DIA CIRC CONCR
LEN=0060 INSTALLED UNKN

EVANSVILLE RD
(T759)

0444/0805

==

106032 FT

105851 FT 0 0 00000 0 00 0000+00
MFC BEGIN = B
[S] 0444/0000 LENGTH(AH 2746 BK 0695)

EXTRACT DATE: 12/28/2024 ROADWAY MANAGEMENT SYSTEM PAGE NUMBER: 175
PRINT DATE: 12/30/2024 SLD COUNTY/SR - ANNUAL PRINT COUNTY: BERKS

DIR: N TOTAL LEN: 32.911 MI. DIST: 05-1 SR: 222
LEFT MUN: MAIDEN CREEK T RIGHT MUN: MAIDEN CREEK T

FOR SR 0222N TO 0222S 0
(CONN)
MAIDEN CREEK-ALLENTOWN
(TWP)

0441/0094

C 3= E 2=

0440/0110

0 0 00000 0 00 0000+00 105385 FT
MAIDEN CREEK-ALLENTOWN
(TWP)

FOR SR 0222S TO 0222N 0
(CONN)

LENGTH(AH 0647 BK 2245) 0441/0000

S C 2= E 3=

0440/0000

0430/2018

FOR SR 0222N TO 0222S 0
(CONN)

MAIDEN CREEK-ALLENTOWN
(TWP)

TAMARACK BL
(T821)

0 0 00000 0 00 0000+00 103140 FT

TAMARACK BL
(T821)

ALLENTOWN PK
(TWP)

FOR SR 0222S TO 0222N 0
(CONN)

LENGTH(AH 2245 BK 2554) 0431/0000

S C 2= E 3=

0430/0000

0420/1771

FOR SR 0222N TO 0222S 0
(CONN)

MAIDEN CREEK-ALLENTOWN
(TWP)

SCHAEFFER RD
(T757)

016 "DIA CIRC CONCR
LEN=0080 INSTALLED UNKN

1 0 00157 0 01 0485+36
SCHAEFFER RD
(T757)

MAIDEN CREEK-ALLENTOWN
(TWP)

FOR SR 0222S TO 0222N 0
(CONN)

LENGTH(AH 0695 BK 2256)
016 "DIA CIRC CONCR

LEN=0040 INSTALLED UNKN

012 "DIA CIRC CONCR
LEN=0040 INSTALLED UNKN

036 "DIA CIRC CONCR
LEN=0099 INSTALLED UNKN

FOR SR 0222N TO 0222S 0
(CONN)

MAIDEN CREEK-ALLENTOWN
(TWP)

MAIDEN CREEK-ALLENTOWN
(TWP)

GENESIS DR
(T797)

1 0 00157 0 01 0464+35
GENESIS DR
(T797)

MAIDEN CREEK-ALLENTOWN
(TWP)

FOR SR 0222S TO 0222N 0
(CONN)

LENGTH(AH 2256 BK 2533)

018 "DIA CIRC CONCR
LEN=0090 INSTALLED UNKN

EXTRACT DATE: 12/28/2024 ROADWAY MANAGEMENT SYSTEM PAGE NUMBER: 174
PRINT DATE: 12/30/2024 SLD COUNTY/SR - ANNUAL PRINT COUNTY: BERKS

DIR: N TOTAL LEN: 32.911 MI. DIST: 05-1 SR: 222
LEFT MUN: MAIDEN CREEK T RIGHT MUN: MAIDEN CREEK T

0 0 00000 0 00 0000+00 100586 FT		0420/0015	018 "DIA CIRC CONCR
CALCIUM RD		100367 FT	LEN=0099 INSTALLED UNKN
(SR0073 SEG 0070/0000)			1 0 00157 0 00 0438+32
MAIN ST			CALCIUM RD
(SR0073 SEG 0070/0000)			(SR0073 SEG 0070/0000)
LENGTH(AH 2554 BK 2001) 0421/0000	5	0420/0000	(SR0073 SEG 0070/0000)
		0410/1514	LENGTH(AH 2533 BK 1996)
			036"H 18"W UNKN CONC
			LEN=0099 INSTALLED UNKN
0 0 00000 0 00 0000+00 098585 FT		098371 FT	1 0 00157 0 00 0420+38
SNYDER RD			SNYDER RD
(SR1001 SEG 0040/2746)		0410/0000	(SR1001 SEG 0040/2746)
LENGTH(AH 2001 BK 1945) 0411/0000	5		LENGTH(AH 1996 BK 1918)
BMS EN 06/0222/0400/0000 0401/0132		0400/0132	BMS EN 06/0222/0400/0000
0 0 00000 0 00 0000+00 096640 FT		096453 FT	1 0 00157 0 00 0395+85
WILLOW CREEK			WILLOW CREEK
BMSBG 06/0222/0400/0000		0400/0000	BMSBG 06/0222/0400/0000
LENGTH(AH 1945 BK 1480) 0401/0000	5		LENGTH(AH 1918 BK 1511)
		0390/0748	016 "DIA CIRC CONCR
SIGN: CANTILEVER			LEN=0027 INSTALLED UNKN
BMSID 06/0222/0391/0667 0391/0667		0390/0420	024 "DIA CIRC CONCR
			LEN=0099 INSTALLED UNKN
024 "DIA CIRC CONCR			
LEN=0060 INSTALLED UNKN 0391/0073			
LC TO DRIES RD			
(CONN)			
1 0 00157 0 00 0384+31 095160 FT			
DRIES RD		094942 FT	1 0 00157 0 00 0384+00
(T746)			DRIES RD
DRIES RD			(T746)
(T772)			DRIES RD
MAIDEN CREEK			(T772)
ONTELAUNEE T		0390/0000	LENGTH(AH 1511 BK 2616)
LENGTH(AH 1480 BK 2693) 0391/0000	5		LC TO DRIES RD
		0384/2554	(CONN)

EXTRACT DATE: 12/28/2024 ROADWAY MANAGEMENT SYSTEM PAGE NUMBER: 173
PRINT DATE: 12/30/2024 SLD COUNTY/SR - ANNUAL PRINT COUNTY: BERKS

DIR: N TOTAL LEN: 32.911 MI. DIST: 05-1 SR: 222
LEFT MUN: MAIDEN CREEK T RIGHT MUN: MAIDEN CREEK T

SIGN: CANTILEVER
BMSID 06/0222/0385/2185 0385/2185



0384/2172 018 "DIA CIRC CONCR
LEN=0099 INSTALLED UNKN
0384/1791 RAMP C RD
(SR8026 SEG 0760/2143)
0384/1780 MAIDEN CREEK
ONTELAUNEE T

SIGN: 2 CHORD TRUSS
BMSID 06/0222/0384/0992 0385/1001

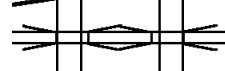


0384/0992 SIGN: 2 CHORD TRUSS
BMSID 06/0222/0384/0992
0384/0866 RAMP D RD
(SR8026 SEG 0750/0000)

RAMP B RD
(SR8026 SEG 0500/0000) 0385/0517



US 222 SB
OP ID 06/0222/0363/2588 0385/0100
1 0 00157 0 00 0357+38 092467 FT



0384/0086 US 222 SB
OP ID 06/0222/0363/2588
092326 FT 1 0 00157 0 00 0357+88

US 0222 NB
OP ID 06/0222/0362/2514



US 0222 NB
OP ID 06/0222/0362/2514

NC ALLENTOWN PK
SR 2005 SH INTER-BK
(SR2005 SEG 0161/0619)



NC ALLENTOWN PK
INTER-BK
SR 2005 SH
(SR2005 SEG 0160/0669)

LTH AH 000100 BK 000100 0385/0000
092467 FT



0384/0000
092326 FT
7364/0000

LTH AH 000100 BK 002821 7365/0000
BMSEN 06/0222/0363/2588



LTH AH 000100 BK 002747
BMSEN 06/0222/0362/2514

RAMP D RD INTER-AHD
(SR8026 SEG 0750/1817) 0363/2821



INTER-AHD
0362/2747

0 0 00000 0 00 0000+00
US 222 NB
BMSBG 06/0222/0363/2588 0363/2588



0362/2514
BMSBG 06/0222/0362/2514

RAMP B RD
(SR8026 SEG 0500/1130) 0363/1844



0362/1962 016 "DIA CIRC CONCR
LEN=0120 INSTALLED UNKN

018 "DIA CIRC CONCR
LEN=0099 INSTALLED UNKN 0363/1491



0362/1737 RAMP A RD
(SR8026 SEG 0250/0000)
0362/1503 SIGN: 3 CHORD TRUSS
BMSID 06/0222/0362/1503

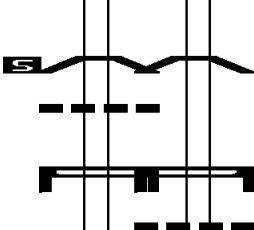
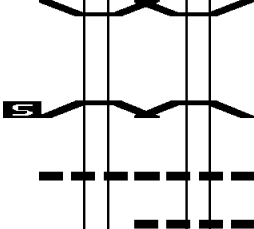
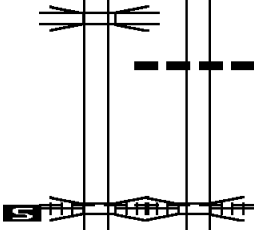
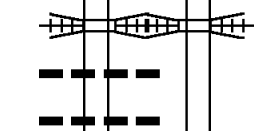

BMSEN 06/0222/0363/0000 0363/0134
1 0 01035 0 00 0324+82 089646 FT



0362/1360 016 "H 16" W CONC STRUCT
LEN=0099 INSTALLED UNKN
0362/0131 BMSEN 06/0222/0362/0000
089579 FT 1 0 01035 0 00 0324+82

EXTRACT DATE: 12/28/2024 ROADWAY MANAGEMENT SYSTEM PAGE NUMBER: 172
PRINT DATE: 12/30/2024 SLD COUNTY/SR - ANNUAL PRINT COUNTY: BERKS

DIR: N TOTAL LEN: 32.911 MI. DIST: 05-1 SR: 222
LEFT MUN: ONTELAUNEE T RIGHT MUN: ONTELAUNEE T

T-707 BMSBG 06/0222/0363/0000 LENGTH(AH 2821 BK 3213) 0363/0000 018 "DIA CIRC CONCR LEN=0099 INSTALLED UNKN 0353/3034 SIGN: 3 CHORD TRUSS BMSID 06/0222/0352/2253 0353/2253		0362/0000 0352/2253 0352/2170	T-707 BMSBG 06/0222/0362/0000 LENGTH(AH 2747 BK 3214) SIGN: 3 CHORD TRUSS BMSID 06/0222/0352/2253 018 "DIA CIRC CONCR LEN=0099 INSTALLED UNKN
BMSSEN 06/0222/0353/0000 0353/0154 1 0 01035 0 00 0292+77 086433 FT SR 1004 BMSBG 06/0222/0353/0000 LENGTH(AH 3213 BK 2024) 0353/0000 018 "DIA CIRC CONCR LEN=0050 INSTALLED UNKN 0343/1378		0352/0146 086365 FT 0352/0000 0342/1378 0342/0830	BMSSEN 06/0222/0352/0000 1 0 01035 0 00 0292+77 SR 1004 BMSBG 06/0222/0352/0000 LENGTH(AH 3214 BK 2073) 018 "DIA CIRC CONCR LEN=0050 INSTALLED UNKN 018 "DIA CIRC CONCR LEN=0055 INSTALLED UNKN
CANTILEVER MONOTUB OP ID 06/0222/0343/0140 0343/0140 1 0 01035 0 00 0272+53 084409 FT NORFOLK SOUTHERN OVERPASS IS RR X-ING ONTELAUNEE MUHLENBERG T LENGTH(AH 2024 BK 1993) 0343/0000		0342/0044 084292 FT 0342/0000 0332/1772 0332/1709	018 "DIA CIRC CONCR LEN=0060 INSTALLED UNKN 1 0 01035 0 00 0272+53 NORFOLK SOUTHERN OVERPASS IS RR X-ING ONTELAUNEE MUHLENBERG T LENGTH(AH 2073 BK 1983) 012 "DIA CIRC CONCR LEN=0060 INSTALLED UNKN NORFOLK SOUTHERN OVERPASS IS RR X-ING
NORFOLK SOUTHERN OVERPASS IS RR X-ING 0333/1666 016 "DIA CIRC CONCR LEN=0045 INSTALLED UNKN 0333/1603 016 "DIA CIRC CONCR LEN=0045 INSTALLED UNKN 0333/1198		0332/1080 0332/0532	RAMP K RD (SR8024 SEG 0010/1302) RAMP J RD (SR8024 SEG 0020/0000)
RAMP L RD (SR8024 SEG 0760/0000) 0333/0900			

DIR: N TOTAL LEN: 32.911 MI. DIST: 05-1 SR: 222
LEFT MUN: MUHLENBERG T RIGHT MUN: MUHLENBERG T

018 "DIA CIRC METAL
LEN=0055 INSTALLED UNKN 0303/1823

0302/1644 016 "DIA CIRC CONCR
LEN=0100 INSTALLED UNKN

EXTRACT DATE: 12/28/2024 ROADWAY MANAGEMENT SYSTEM PAGE NUMBER: 170
PRINT DATE: 12/30/2024 SLD COUNTY/SR - ANNUAL PRINT COUNTY: BERKS

DIR: N TOTAL LEN: 32.911 MI. DIST: 05-1 SR: 222
LEFT MUN: MUHLENBERG T RIGHT MUN: MUHLENBERG T

018 "DIA CIRC CONCR LEN=0055 INSTALLED UNKN 0303/1489	---	---	0302/0710	016 "DIA CIRC CONCR LEN=0090 INSTALLED UNKN
018 "DIA CIRC CONCR LEN=0055 INSTALLED UNKN 0303/0647	---	---	0302/0306 075437 FT	016 "DIA CIRC CONCR LEN=0090 INSTALLED UNKN 1 0 01035 0 00 0183+40
1 0 01035 0 00 0184+17 075526 FT SR 3067 OP ID 06/3067/0010/0000 LENGTH(AH 2574 BK 2383) 0303/0000	5	5	0302/0000	OP ID 06/3067/0010/0000 LENGTH(AH 2656 BK 2348)
016 "DIA CIRC CONCR LEN=0045 INSTALLED UNKN 0293/1938	---	---	0292/1931	018 "DIA CIRC CONCR LEN=0090 INSTALLED UNKN
1 0 01035 0 00 0160+34 073143 FT LENGTH(AH 2383 BK 2579) 0293/0000	5	5	073089 FT 0292/0000	1 0 01035 0 00 0160+06 LENGTH(AH 2348 BK 2568) 016 "DIA CIRC CONCR LEN=0090 INSTALLED UNKN
016 "DIA CIRC CONCR LEN=0055 INSTALLED UNKN 0283/2357	---	---	0282/2403	
016 "DIA CIRC CONCR LEN=0060 INSTALLED UNKN 0283/1448	---	---		
BMS EN 06/0222/0283/0000 0283/0460	---	---	0282/0460 070521 FT	BMS EN 06/0222/0282/0000 1 0 01035 0 00 0134+28 SCHUY. RIV. BMSBG 06/0222/0282/0000 MUHLENBERG BERN TOWNSHIP T
1 0 01035 0 00 0134+28 070564 FT SCHUY. RIV. BMSBG 06/0222/0283/0000 LENGTH(AH 2579 BK 2432) 0283/0000	5	5	0282/0000	LENGTH(AH 2568 BK 2402) 036 "DIA CIRC METAL LEN=0060 INSTALLED UNKN CROSSOVER RD (CONN)
CROSSOVER RD (CONN) 0273/2104	---	---	0272/2081 0272/2074	
016 "DIA CIRC METAL LEN=0055 INSTALLED UNKN 0273/1986	---	---		
018 "DIA CIRC METAL LEN=0060 INSTALLED UNKN 0273/1587	---	---		

018 "DIA CIRC CONCR

EXTRACT DATE: 12/28/2024 ROADWAY MANAGEMENT SYSTEM PAGE NUMBER: 169
PRINT DATE: 12/30/2024 SLD COUNTY/SR - ANNUAL PRINT COUNTY: BERKS

DIR: N TOTAL LEN: 32.911 MI. DIST: 05-1 SR: 222
LEFT MUN: MUHLENBERG T RIGHT MUN: MUHLENBERG T

018 "DIA CIRC METAL
LEN=0060 INSTALLED UNKN 0273/1117
016 "DIA CIRC METAL
LEN=0150 INSTALLED UNKN 0273/0651

BMSSEN 06/0222/0273/0000 0273/0033
1 0 01035 0 00 0110+82 068132 FT
LEISCZ'S BR.
BMSBG 06/0222/0273/0000
MUHLENBERG
BERN TOWNSHIP T
LENGTH(AH 2432 BK 2746) 0273/0000

016 "DIA CIRC METAL
LEN=0060 INSTALLED UNKN 0263/1833
RAMP C-1 RD
(SR8022 SEG 0750/0000) 0263/1414
016 "DIA CIRC CONCR
LEN=0055 INSTALLED UNKN 0263/1159

016 "DIA CIRC METAL
LEN=0060 INSTALLED UNKN 0263/0861

RAMP C RD
(SR8022 SEG 0760/1518) 0263/0400
1 0 01035 0 00 0083+06 065386 FT
SR 183 NB
OP ID 06/0183/0090/1308
LENGTH(AH 2746 BK 3646) 0263/0000

016 "DIA CIRC CONCR
LEN=0060 INSTALLED UNKN 0253/3501

RAMP B RD
(SR8022 SEG 0500/1383) 0253/2340

0272/1238 LEN=0060 INSTALLED UNKN

0272/0033 BMSSEN 06/0222/0272/0000

068119 FT 1 0 01035 0 00 0110+32
LEISCZS BR. RD. T-938
BMSBG 06/0222/0272/0000
LENGTH(AH 2402 BK 2771)

0262/1027 024 "DIA CIRC METAL
LEN=0100 INSTALLED UNKN

0262/0747 RAMP D RD
(SR8022 SEG 0010/0806)

065348 FT 1 0 01035 0 00 0082+56
SR 183 NB
OP ID 06/0183/0090/1308
LENGTH(AH 2771 BK 3582)

0252/3552 018 "DIA CIRC CONCR
LEN=0060 INSTALLED UNKN

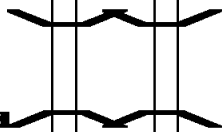

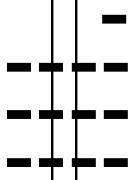

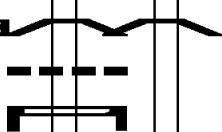
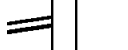

0252/3183 018 "DIA CIRC CONCR
LEN=0060 INSTALLED UNKN

0252/2819 RAMP A RD
(SR8022 SEG 0250/0000)

0252/2740 016 "DIA CIRC CONCR
LEN=0060 INSTALLED UNKN



EXTRACT DATE: 12/28/2024 ROADWAY MANAGEMENT SYSTEM PAGE NUMBER: 168
PRINT DATE: 12/30/2024 SLD COUNTY/SR - ANNUAL PRINT COUNTY: BERKS

DIR: N TOTAL LEN: 32.911 MI. DIST: 05-1 SR: 222
LEFT MUN: BERN TOWNSHIP T RIGHT MUN: BERN TOWNSHIP T

BMS EN 06/0222/0253/0000 0253/0033 1 0 01035 0 00 0046+71 061740 FT BLESSING LN. T-552 BMSBG 06/0222/0253/0000 LENGTH(AH 3646 BK 1919) 0253/0000		0252/0033 061766 FT	BMS EN 06/0222/0252/0000 1 0 01035 0 00 0046+71 T-552 BMSBG 06/0222/0252/0000 LENGTH(AH 3582 BK 1969)
SIGN: POLE MOUNTED BMSID 06/0222/0243/1347 0243/1347 012 "DIA CIRC METAL LEN=0060 INSTALLED UNKN 0243/1305			
016 "DIA CIRC METAL LEN=0064 INSTALLED UNKN 0243/0995 016 "DIA CIRC CONCR LEN=0030 INSTALLED UNKN 0243/0971 016 "DIA CIRC METAL LEN=0080 INSTALLED UNKN 0243/0689		0242/1139	018 "DIA CIRC CONCR LEN=0060 INSTALLED UNKN
018 "DIA CIRC METAL LEN=0050 INSTALLED UNKN 0243/0403 BMS EN 06/0222/0243/0000 0243/0383 BERN TOWNSHIP SPRING T 0243/0281		0242/0519 0242/0383 0242/0281	016 "DIA CIRC CONCR LEN=0169 INSTALLED UNKN BMS EN 06/0222/0242/0000 BERN TOWNSHIP SPRING T
1 0 01035 0 00 0027+37 059821 FT NC VAN REED RD T-602 BMSBG 06/0222/0243/0000 LENGTH(AH 1919 BK 2668) 0243/0000 027 "DIA CIRC CONCR LEN=0080 INSTALLED UNKN 0233/2480 SIGN: 4 CHORD TRUSS BMSID 06/0222/0233/2360 0233/2360		0242/0218 059797 FT NC VAN REED RD T-602 BMSBG 06/0222/0242/0000 LENGTH(AH 1969 BK 2576)	018 "DIA CIRC CONCR LEN=0060 INSTALLED UNKN 1 0 01035 0 00 0027+37 NC VAN REED RD T-602 BMSBG 06/0222/0242/0000 LENGTH(AH 1969 BK 2576)
RAMP A RD (SR8050 SEG 0010/0000) 0233/2004		0232/2290	018 "DIA CIRC CONCR LEN=0050 INSTALLED UNKN
018 "DIA CIRC CONCR LEN=0060 INSTALLED UNKN 0233/1040 SIGN: CANTILEVER		0232/1620 0232/1240 0232/1145	018 "DIA CIRC CONCR LEN=0080 INSTALLED UNKN RAMP D RD (SR8050 SEG 0250/0414) 018 "DIA CIRC CONCR LEN=0070 INSTALLED UNKN

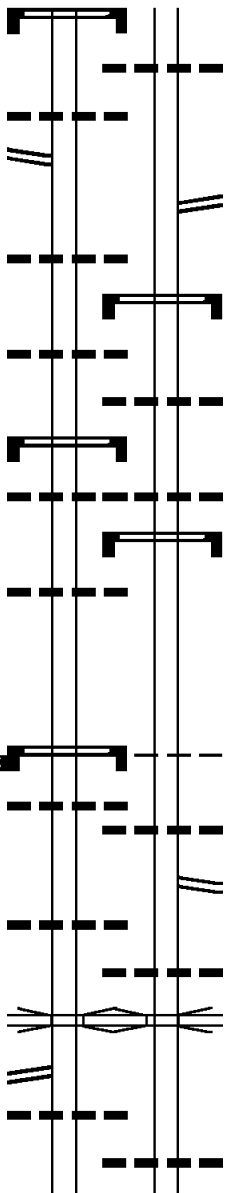
EXTRACT DATE: 12/28/2024 ROADWAY MANAGEMENT SYSTEM PAGE NUMBER: 167
PRINT DATE: 12/30/2024 SLD COUNTY/SR - ANNUAL PRINT COUNTY: BERKS

DIR: N TOTAL LEN: 32.911 MI. DIST: 05-1 SR: 222
LEFT MUN: SPRING T RIGHT MUN: SPRING T

BMSID 06/0222/0233/0954 0233/0954		
OP ID 06/3055/0070/1439 0233/0858		0232/0831
018 "DIA CIRC CONCR		OP ID 06/3055/0070/1439
LEN=0060 INSTALLED UNKN 0233/0505		018 "DIA CIRC CONCR
RAMP B RD		LEN=0100 INSTALLED UNKN
(SR8050 SEG 0750/0584) 0233/0314		
021 "DIA CIRC CONCR		0232/0590
LEN=0125 INSTALLED UNKN 0233/0190		
0 0 00000 0 00 0000+00 057153 FT		0232/0303
LENGTH(AH 2668 BK 2729) 0233/0000		RAMP C RD
		(SR8050 SEG 0500/0000)
048 "DIA CIRC CONCR		057221 FT 0 0 00000 0 00 0000+00
LEN=0100 INSTALLED UNKN 0223/2610		0232/0000
SIGN: 4 CHORD TRUSS		LENGTH(AH 2576 BK 2713)
BMSID 06/0222/0223/2437 0223/2437		0222/2650
018 "DIA CIRC CONCR		LEN=0125 INSTALLED UNKN
LEN=0075 INSTALLED UNKN 0223/2207		
		SIGN: CANTILEVER
SIGN: CANTILEVER		BMSID 06/0222/0222/2633
BMSID 06/0222/0223/0952 0223/0952		
027 "DIA CIRC CONCR		SIGN: 4 CHORD TRUSS
LEN=0110 INSTALLED UNKN 0223/0635		BMSID 06/0222/0222/1534
RAMP E RD		0222/0700
(SR8052 SEG 0010/0000) 0223/0538		RAMP H RD
		(SR8052 SEG 0250/0704)
0 0 00000 0 00 0000+00 054424 FT		0222/0630
LENGTH(AH 2729 BK 3123) 0223/0000		027 "DIA CIRC CONCR
BMSID 06/0222/0213/3090 0213/3122		LEN=0130 INSTALLED UNKN
0 0 00000 0 00 0000+00		
T-702		SIGN: CANTILEVER
BMSBG 06/0222/0213/3090 0213/3048		BMSID 06/0222/0222/0137
		0 0 00000 0 00 0000+00
018 "DIA CIRC CONCR		0222/0000
LEN=0050 INSTALLED UNKN 0213/3045		LENGTH(AH 2713 BK 3177)
SIGN: CANTILEVER		BMSID 06/0222/0212/3103
		0 0 00000 0 00 0000+00
		T-702 (LOCAL ROAD)
		BMSBG 06/0222/0212/3103
		018 "DIA CIRC CONCR
		LEN=0050 INSTALLED UNKN

EXTRACT DATE: 12/28/2024 ROADWAY MANAGEMENT SYSTEM PAGE NUMBER: 166
PRINT DATE: 12/30/2024 SLD COUNTY/SR - ANNUAL PRINT COUNTY: BERKS

DIR: N TOTAL LEN: 32.911 MI. DIST: 05-1 SR: 222
LEFT MUN: SPRING T RIGHT MUN: SPRING T

BMSID 06/0222/0213/2761 0213/2761		018 "DIA CIRC CONCR LEN=0050 INSTALLED UNKN
018 "DIA CIRC CONCR LEN=0125 INSTALLED UNKN 0213/2655 RAMP F RD (SR8052 SEG 0750/0549) 0213/2506		0212/2413 RAMP G RD (SR8052 SEG 0500/0000)
018 "DIA CIRC CONCR LEN=0125 INSTALLED UNKN 0213/2275		SIGN: CANTILEVER BMSID 06/0222/0212/2020
018 "DIA CIRC CONCR LEN=0110 INSTALLED UNKN 0213/1825		018 "DIA CIRC CONCR LEN=0075 INSTALLED UNKN
SIGN: 3 CHORD TRUSS BMSID 06/0222/0213/1391 0213/1391		018 "DIA CIRC CONCR LEN=0075 INSTALLED UNKN
018 "DIA CIRC CONCR LEN=0075 INSTALLED UNKN 0213/1175		SIGN: 4 CHORD TRUSS BMSID 06/0222/0212/0700
018 "DIA CIRC CONCR LEN=0060 INSTALLED UNKN 0213/0525 0 0 00000 0 00 0000+00 051301 FT		0212/1175
SIGN: 4 CHORD TRUSS BMSID 06/0222/0213/0050		0212/0700
NC PARK RD ET		051331 FT 0 0 00000 0 00 0000+00
SPRING		SPRING
WYOMISSING B		WYOMISSING B
LENGTH(AH 3123 BK 3147) 0213/0000		LENGTH(AH 3177 BK 3144)
018 "DIA CIRC CONCR LEN=0075 INSTALLED UNKN 0203/3035		018 "DIA CIRC CONCR LEN=0080 INSTALLED UNKN
		RAMP J RD (SR8042 SEG 0540/2665)
018 "DIA CIRC CONCR LEN=0075 INSTALLED UNKN 0203/2385		0202/3050
		0202/2636
		018 "DIA CIRC CONCR LEN=0060 INSTALLED UNKN
BERKSHIRE BD		BERKSHIRE BD
OP ID 06/3044/0010/0000 0203/2219		OP ID 06/3044/0010/0000
RAMP I RD		
(SR8042 SEG 0530/0000) 0203/2124		
018 "DIA CIRC CONCR LEN=0065 INSTALLED UNKN 0203/1995		018 "DIA CIRC CONCR LEN=0099 INSTALLED UNKN
		RAMP J
RAMP J		

DIR: N TOTAL LEN: 32.911 MI. DIST: 05-1 SR: 222
LEFT MUN: WYOMISSING B RIGHT MUN: WYOMISSING B

OP ID 06/8042/0540/1746 0203/1762

RAMP K
OP ID 06/8042/0750/0806 0203/1590

042 "DIA CIRC CONCR
LEN=0100 INSTALLED UNKN 0203/1435

RAMP L RD
(SR8042 SEG 0520/1261) 0203/0960
084 "DIA CIRC CONCR
LEN=0100 INSTALLED UNKN 0203/0865

018 "DIA CIRC CONCR
LEN=0060 INSTALLED UNKN 0203/0685
018 "DIA CIRC CONCR
LEN=0060 INSTALLED UNKN 0203/0285

TRIB. TULP. CR
STRUCTURE LENGTH 17 FT
BMSID 06/0222/0202/0082 0203/0130
0 0 0000 0 00 0000+00 048154 FT

PA 12
OP ID 06/0012/0010/0000
NC PARK RD

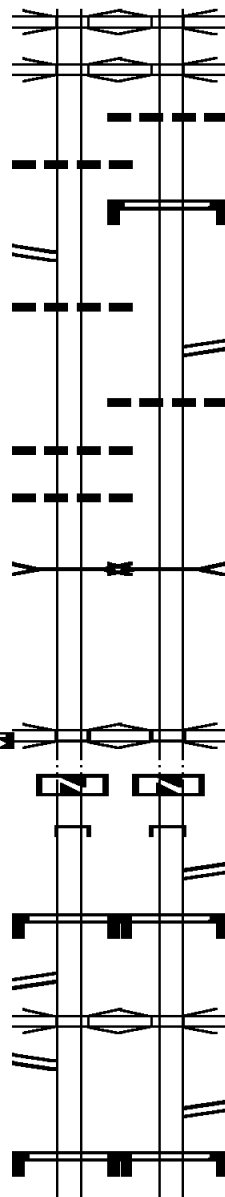
WEST RIVER DR INTER-BK
(SR0422 SEG 0332/0000) 0203/0000
LTH AH 003147 BK 000100 048154 FT

LTH AH 000100 BK 002539 7195/0000
WARREN ST BP INTER-AHD
(SR0012 SEG 0011/0000) 0193/2539

SIGN: 4 CHORD TRUSS
BMSID 06/0222/0193/2278 0193/2278
RAMP L RD
(SR8042 SEG 0520/0000) 0193/1754

SR 8042
OP ID 06/8042/0540/0384 0193/1429
RAMP K RD
(SR8042 SEG 0750/2291) 0193/1222

SIGN: 4 CHORD TRUSS
BMSID 06/0222/0192/0795 0193/0790
018 "DIA CIRC CONCR



0202/1892 OP ID 06/8042/0540/1746

RAMP K
0202/1602 OP ID 06/8042/0750/0806
042 "DIA CIRC CONCR
0202/1500 LEN=0070 INSTALLED UNKN

SIGN: CANTILEVER
0202/1163 BMSID 06/0222/0202/1163

RAMP K RD
0202/0806 (SR8042 SEG 0750/0000)
084 "DIA CIRC CONCR
0202/0800 LEN=0150 INSTALLED UNKN

TRIB. TULP. CR
STRUCTURE LENGTH 17 FT
0202/0082 BMSID 06/0222/0202/0082
048187 FT 0 0 0000 0 00 0000+00

PA 12
OP ID 06/0012/0010/0000
NC PARK RD

INTER-BK WEST RIVER DR
(SR0422 SEG 0333/0000) 0202/0000
048187 FT LTH AH 003144 BK 000100

LTH AH 000100 BK 002534 7194/0000
INTER-AHD WARREN ST BP
0192/2534 (SR0012 SEG 0010/0000)

RAMP N RD
0192/2277 (SR8042 SEG 0250/0000)
SIGN: 4 CHORD TRUSS
0192/1829 BMSID 06/0222/0192/1829

SR 8042
0192/1388 OP ID 06/8042/0540/0384

RAMP J RD
0192/0970 (SR8042 SEG 0540/0000)
SIGN: 4 CHORD TRUSS
0192/0795 BMSID 06/0222/0192/0795

DIR: N		TOTAL LEN: 32.911 MI.		DIST: 05-1		SR: 222	
LEFT MUN: WYOMISSING B				RIGHT MUN: WYOMISSING B			
EN=0040	INSTALLED	UNKN	0193/0343				
BMSID 06/0222/0192/0000			0193/0105		0192/0105	BMSID 06/0222/0192/0000	
00615000000036+94			045615 FT		045653 FT	20061500000040+93	
CROSSING DR.						CROSSING DR.	
BMSBG 06/0222/0192/0000						BMSBG 06/0222/0192/0000	
LENGTH(AH 2539 BK 1012)			0193/0000		0192/0000	LENGTH(AH 2534 BK 1029)	
SIGN: 4 CHORD TRUSS						SIGN: 4 CHORD TRUSS	
BMSID 06/0222/0182/0950			0183/0942		0182/0950	BMSID 06/0222/0182/0950	
14 "DIA CIRC CONCR							
EN=0030	INSTALLED	UNKN	0183/0693				
RAMP EA RD						RAMP EC RD	
SR8062 SEG 0260/0000)			0183/0406		0182/0355	(SR8062 SEG 0020/1141)	
00615000000023+04			044603 FT				
SIGN: CANTILEVER						SIGN: CANTILEVER	
BMSID 06/0222/0183/0000			0183/0000		044624 FT	20061500000025+20	
LENGTH(AH 1012 BK 2635)					0182/0000	LENGTH(AH 1029 BK 2573)	
						RAMP ED RD	
					0172/2340	(SR8062 SEG 0010/0000)	
RAMP EA RD							
SR8062 SEG 0250/0844)			0173/2322				
						SIGN: CANTILEVER	
					0172/2118	BMSID 06/0222/0172/2118	
SIGN: 4 CHORD TRUSS						SIGN: 4 CHORD TRUSS	
BMSID 06/0222/0172/1319			0173/1306		0172/1319	BMSID 06/0222/0172/1319	
						RAMP DE RD	
					0172/0735	(SR8030 SEG 0760/1318)	
18 "DIA CIRC CONCR							
EN=0050	INSTALLED	UNKN	0173/0687				
SIGN: CANTILEVER							
BMSID 06/0222/0173/0599			0173/0599				
						RAMP DC RD	
					0172/0171	(SR8030 SEG 0750/0000)	
BMSID 06/0222/0172/0000			0173/0134		0172/0134	BMSID 06/0222/0172/0000	
00615000000000+00			041968 FT		042051 FT	20061500000000+00	
STATE HILL NB						STATE HILL NB	
BMSBG 06/0222/0172/0000						BMSBG 06/0222/0172/0000	
LENGTH(AH 2635 BK 2389)			0173/0000		0172/0000	LENGTH(AH 2573 BK 2473)	
						SIGN: 4 CHORD TRUSS	
SIGN: 4 CHORD TRUSS					0162/2407	BMSID 06/0222/0162/2355	
BMSID 06/0222/0162/2355			0163/2292				
RAMP DB RD							
SR8030 SEG 0260/0000)			0163/2262				
RAMP DA RD							
SR8030 SEG 0250/1196)			0163/1613				
						SIGN: 4 CHORD TRUSS	
SIGN: 4 CHORD TRUSS						BMSID 06/0222/0162/0712	
BMSID 06/0222/0162/0712			0163/0746		0162/0763	BMSID 06/0222/0162/0712	

EXTRACT DATE: 12/28/2024 ROADWAY MANAGEMENT SYSTEM PAGE NUMBER: 163
PRINT DATE: 12/30/2024 SLD COUNTY/SR - ANNUAL PRINT COUNTY: BERKS

DIR: N TOTAL LEN: 32.911 MI. DIST: 05-1 SR: 222
LEFT MUN: WYOMISSING B RIGHT MUN: WYOMISSING B

2 0 06150 1 00 0000+00 039579 FT
SIGN: 3 CHORD TRUSS
BMSID 06/0222/0162/0000
LENGTH(AH 2389 BK 2537) 0163/0000
RAMP C-E RD
(SR8028 SEG 0250/0000) 0153/2183
SIGN: CANTILEVER
BMSID 06/0222/0153/1708 0153/1645

SIGN: 2 CHORD TRUSS
BMSID 06/0222/0153/0846 0153/0783
BMSEN 06/0222/0152/0000 0153/0520
1 0 01075 0 00 0156+54 037042 FT
NC WARREN ST
SR 8028 EB (RAMP F)
BMSBG 06/0222/0152/0000
LENGTH(AH 2537 BK 2281) 0153/0000

RAMP C-B RD
(SR8028 SEG 0030/0000) 0143/1774

018 "DIA CIRC METAL
LEN=0040 INSTALLED UNKN 0143/1487

SIGN: 3 CHORD TRUSS
BMSID 06/0222/0142/1324 0143/1271
RAMP C-A RD
(SR8028 SEG 0020/0917)
WYOMISSING
SPRING T 0143/1193
018 "DIA CIRC METAL
LEN=0040 INSTALLED UNKN 0143/1090

BMSEN 06/0222/0142/0875 0143/0971
018 "DIA CIRC METAL
LEN=0050 INSTALLED UNKN 0143/0805
0 0 00000 0 00 0000+00

039578 FT 2 0 06150 1 00 0000+00
SIGN: 3 CHORD TRUSS
BMSID 06/0222/0162/0000
LENGTH(AH 2473 BK 2445)

0152/1498 RAMP C-F RD
(SR8028 SEG 0500/1092)

0152/0520 BMSEN 06/0222/0152/0000
037133 FT 1 0 01075 0 00 0156+54
NC WARREN ST

SR 8028 EB (RAMP F)
BMSBG 06/0222/0152/0000
LENGTH(AH 2445 BK 2391)
018 "DIA CIRC METAL
LEN=0035 INSTALLED UNKN
RAMP C-D RD
(SR8028 SEG 0760/0949)
018 "DIA CIRC METAL
LEN=0100 INSTALLED UNKN

0142/1615 RAMP C-C RD
(SR8028 SEG 0750/0000)

0142/1531 WYOMISSING
SPRING T
018 "DIA CIRC METAL
LEN=0045 INSTALLED UNKN
SIGN: 3 CHORD TRUSS
0142/1324 BMSID 06/0222/0142/1324

0142/1136 018 "DIA CIRC METAL
0142/1086 LEN=0045 INSTALLED UNKN
BMSEN 06/0222/0142/0875

0 0 00000 0 00 0000+00

DIR: N TOTAL LEN: 32.911 MI. DIST: 05-1 SR: 222
LEFT MUN: SPRING T RIGHT MUN: SPRING T

EXTRACT DATE: 12/28/2024 ROADWAY MANAGEMENT SYSTEM PAGE NUMBER: 161
PRINT DATE: 12/30/2024 SLD COUNTY/SR - ANNUAL PRINT COUNTY: BERKS

DIR: N TOTAL LEN: 32.911 MI. DIST: 05-1 SR: 222
LEFT MUN: SPRING T RIGHT MUN: SPRING T

LEN=0045	INSTALLED UNKN	0133/1245	---	---	0132/1170	018 "DIA CIRC CONCR	LEN=0040	INSTALLED UNKN
018 "DIA CIRC CONCR			---	---				
LEN=0040	INSTALLED UNKN	0133/0890	---	---	0132/0820	018 "DIA CIRC CONCR	LEN=0050	INSTALLED UNKN
018 "DIA CIRC CONCR			---	---				
LEN=0050	INSTALLED UNKN	0133/0480	---	---	0132/0405	018 "DIA CIRC CONCR	LEN=0050	INSTALLED UNKN
018 "DIA CIRC CONCR			---	---				
SIGN: CANTILEVER								
BMSID 06/0222/0133/0106	0133/0200		---	---	031857 FT	0 0 00000 0 00 0000+00		
018 "DIA CIRC CONCR			---	---		JEFFERSON AV		
LEN=0050	INSTALLED UNKN	0133/0050	---	---	OP ID 06/3042/0010/0000	LENGTH(AH 2885 BK 2249)		
0 0 00000 0 00 0000+00	031818 FT		---	---	0132/0000	018 "DIA CIRC CONCR	LEN=0050	INSTALLED UNKN
JEFFERSON AV			---	---				
OP ID 06/3042/0010/0000			---	---	0122/2210			
LENGTH(AH 2943 BK 2189)	0133/0000		---	---				
018 "DIA CIRC CONCR			---	---				
LEN=0050	INSTALLED UNKN	0123/2055	---	---				
W.WYO.BLVD			---	---	0122/1642	OP ID 06/3065/0010/0000		
OP ID 06/3065/0010/0000	0123/1673		---	---				
018 "DIA CIRC CONCR			---	---				
LEN=0050	INSTALLED UNKN	0123/1635	---	---				
EMERG.SPILLW			---	---	0122/1360	018 "DIA CIRC CONCR	LEN=0075	INSTALLED UNKN
STRUCTURE LENGTH 29 FT			---	---				
BMSID 06/0222/0122/1284	0123/1254		---	---	0122/1284	EMERG.SPILLW		
018 "DIA CIRC CONCR			---	---		STRUCTURE LENGTH 29 FT		
LEN=0050	INSTALLED UNKN	0123/1190	---	---		BMSID 06/0222/0122/1284		
SIGN: CANTILEVER			---	---				
BMSID 06/0222/0123/0972	0123/0972		---	---	0122/1180	030 "DIA CIRC CONCR	LEN=0075	INSTALLED UNKN
			---	---				
			---	---	0122/0775	RAMP O RD		
			---	---		(SR8064 SEG 0750/0773)		
0 0 00000 0 00 0000+00	029629 FT		---	---	0122/0340	018 "DIA CIRC CONCR	LEN=0050	INSTALLED UNKN
SHILLINGTNRD			---	---	029608 FT	0 0 00000 0 00 0000+00		
OP ID 06/0724/0032/1695			---	---		SHILLINGTNRD		
LENGTH(AH 2189 BK 3172)	0123/0000		---	---	0122/0000	OP ID 06/0724/0032/1695		
018 "DIA CIRC CONCR			---	---		LENGTH(AH 2249 BK 3120)		
LEN=0065	INSTALLED UNKN	0113/3080	---	---	0112/3080	018 "DIA CIRC CONCR	LEN=0050	INSTALLED UNKN
			---	---				
			---	---	0112/3075	SIGN: CANTILEVER		
			---	---		BMSID 06/0222/0112/3075		

EXTRACT DATE: 12/28/2024 ROADWAY MANAGEMENT SYSTEM PAGE NUMBER: 160
PRINT DATE: 12/30/2024 SLD COUNTY/SR - ANNUAL PRINT COUNTY: BERKS

DIR: N TOTAL LEN: 32.911 MI. DIST: 05-1 SR: 222
LEFT MUN: SPRING T RIGHT MUN: SPRING T

RAMPQ RD (SR8064 SEG 0260/0000) 0113/2850 027 "DIA CIRC CONCR LEN=0010 INSTALLED UNKN 0113/2550	==	0112/2550	027 "DIA CIRC CONCR LEN=0160 INSTALLED UNKN
	---	0112/2480	018 "DIA CIRC CONCR LEN=0140 INSTALLED UNKN
	==	0112/2334	RAMP N RD (SR8064 SEG 0010/0000)
SIGN: CANTILEVER BMSID 06/0222/0113/2327 0113/2327	---	0112/2270	048 "DIA CIRC CONCR LEN=0125 INSTALLED UNKN
048 "DIA CIRC CONCR LEN=0180 INSTALLED UNKN 0113/2220 RAMP P RD (SR8064 SEG 0250/1350) 0113/1968	==	0112/1745	018 "DIA CIRC CONCR LEN=0050 INSTALLED UNKN
018 "DIA CIRC CONCR LEN=0070 INSTALLED UNKN 0113/1745 018 "DIA CIRC CONCR LEN=0050 INSTALLED UNKN 0113/1275	---	0112/1270	018 "DIA CIRC CONCR LEN=0050 INSTALLED UNKN
	---	0112/1018	SIGN: CANTILEVER BMSID 06/0222/0112/1018
	---	0112/0820	018 "DIA CIRC CONCR LEN=0036 INSTALLED UNKN
018 "DIA CIRC CONCR LEN=0050 INSTALLED UNKN 0113/0620 018 "DIA CIRC CONCR LEN=0050 INSTALLED UNKN 0113/0420	---	0112/0620	018 "DIA CIRC CONCR LEN=0040 INSTALLED UNKN
SIGN: CANTILEVER BMSID 06/0222/0113/0153 0113/0153 0 0 00000 0 00 0000+00 026457 FT	---	0112/0420	036 "DIA CIRC CONCR LEN=0040 INSTALLED UNKN
SR 3046 OP ID 06/3046/0010/0000 LENGTH(AH 3172 BK 3054) 0113/0000	==	026488 FT	0 0 00000 0 00 0000+00 SR 3046
	---	0112/0000	OP ID 06/3046/0010/0000 LENGTH(AH 3120 BK 3068)
018 "DIA CIRC CONCR LEN=0040 INSTALLED UNKN 0103/3010	---	0102/3005	036 "DIA CIRC CONCR LEN=0040 INSTALLED UNKN
	---	0102/2535	018 "DIA CIRC CONCR LEN=0040 INSTALLED UNKN
018 "DIA CIRC CONCR LEN=0050 INSTALLED UNKN 0103/2535 SIGN: CANTILEVER BMSID 06/0222/0103/2224 0103/2224	==	0102/2530	SIGN: CANTILEVER BMSID 06/0222/0102/2530
	---	0102/2035	024 "DIA CIRC CONCR LEN=0050 INSTALLED UNKN

EXTRACT DATE: 12/28/2024 ROADWAY MANAGEMENT SYSTEM PAGE NUMBER: 159
PRINT DATE: 12/30/2024 SLD COUNTY/SR - ANNUAL PRINT COUNTY: BERKS

DIR: N TOTAL LEN: 32.911 MI. DIST: 05-1 SR: 222
LEFT MUN: SPRING T RIGHT MUN: SPRING T

024 "DIA CIRC CONCR LEN=0060 INSTALLED UNKN 0103/2035	---	0102/1525	024 "DIA CIRC CONCR LEN=0050 INSTALLED UNKN
024 "DIA CIRC CONCR LEN=0055 INSTALLED UNKN 0103/1525	---		
SPRING CUMRU T 0103/1328	---	0102/1310	SPRING CUMRU T
RAMP L RD (SR8060 SEG 0500/0000) 0103/0794	==		
048 "DIA CIRC CONCR LEN=0075 INSTALLED UNKN 0103/0380	---	0102/0625	018 "DIA CIRC CONCR LEN=0070 INSTALLED UNKN

	---	0102/0375	018 "DIA CIRC CONCR LEN=0125 INSTALLED UNKN
	---	0102/0350	048 "DIA CIRC CONCR LEN=0135 INSTALLED UNKN
	---	0102/0200	018 "DIA CIRC CONCR LEN=0045 INSTALLED UNKN
018 "DIA CIRC CONCR LEN=0050 INSTALLED UNKN 0103/0150	---		
BMS EN 06/0222/0102/0000 0103/0106	---	0102/0106	BMS EN 06/0222/0102/0000
0 0 0000 0 00 0000+00 023403 FT	---	023420 FT	0 0 0000 0 00 0000+00
BUS 222 SB	---		BUS 222 SB
BMSBG 06/0222/0102/0000	---	0102/0000	BMSBG 06/0222/0102/0000
LENGTH(AH 3054 BK 3068) 0103/0000	---		LENGTH(AH 3068 BK 3100)
	---	0092/3025	018 "DIA CIRC CONCR LEN=0125 INSTALLED UNKN
	---	0092/2964	SIGN: CANTILEVER BMSID 06/0222/0092/2964
	---	0092/2875	060 "DIA CIRC CONCR LEN=0100 INSTALLED UNKN
060 "DIA CIRC CONCR LEN=0180 INSTALLED UNKN 0093/2775	---		
018 "DIA CIRC CONCR LEN=0100 INSTALLED UNKN 0093/2725	---		
018 "DIA CIRC CONCR LEN=0100 INSTALLED UNKN 0093/2375	---	0092/2375	018 "DIA CIRC CONCR LEN=0070 INSTALLED UNKN
	---		SIGN: 3 CHORD TRUSS
SIGN: 3 CHORD TRUSS BMSID 06/0222/0092/2125 0093/2125	---	0092/2125	BMSID 06/0222/0092/2125
018 "DIA CIRC CONCR LEN=0115 INSTALLED UNKN 0093/2025	---	0092/2025	(SR3222 SEG 0010/0000)
018 "DIA CIRC CONCR LEN=0070 INSTALLED UNKN 0093/1675	---	0092/1675	018 "DIA CIRC CONCR LEN=0060 INSTALLED UNKN
SIGN: 3 CHORD TRUSS BMSID 06/0222/0092/1444 0093/1444	---	0092/1444	018 "DIA CIRC CONCR LEN=0050 INSTALLED UNKN
018 "DIA CIRC CONCR	---		SIGN: 3 CHORD TRUSS BMSID 06/0222/0092/1444



















EXTRACT DATE: 12/28/2024 ROADWAY MANAGEMENT SYSTEM PAGE NUMBER: 158
PRINT DATE: 12/30/2024 SLD COUNTY/SR - ANNUAL PRINT COUNTY: BERKS

DIR: N TOTAL LEN: 32.911 MI. DIST: 05-1 SR: 222
LEFT MUN: CUMRU T RIGHT MUN: CUMRU T

LEN=0040	INSTALLED	UNKN	0093/1325	---	---	0092/1325	018 "DIA CIRC CONCR
				---	---	LEN=0050	INSTALLED UNKN
SR 3020						SR 3020	
OP ID 06/3020/0006/0000			0093/1075	==>	<==	0092/1100	OP ID 06/3020/0006/0000
				---	---	0092/1025	018 "DIA CIRC CONCR
018 "DIA CIRC CONCR				---	---	LEN=0060	INSTALLED UNKN
LEN=0040	INSTALLED	UNKN	0093/1000	---	---		
018 "DIA CIRC CONCR				---	---		
LEN=0040	INSTALLED	UNKN	0093/0855	---	---		
				==	==	0092/0750	RAMP M RD
KLINES CREEK						(SR8060	SEG 0750/0753)
STRUCTURE LENGTH 15 FT						KLINES CREEK	
BMSID 06/0222/0092/0722			0093/0700	>---	<---	STRUCTURE LENGTH 15 FT	
030 "DIA CIRC CONCR				---	---	BMSID 06/0222/0092/0722	
LEN=0075	INSTALLED	UNKN	0093/0500	---	---		
SR 3222 SH				==	==		
(SR3222 SEG 0011/0000)			0093/0317				
0 0 00000 0 00 0000+00			020335 FT			020320 FT	0 0 00000 0 00 0000+00
SR 3020						SR 3020	
OP ID 06/3020/0004/0118				==>	<==	0092/0000	OP ID 06/3020/0004/0118
LENGTH(AH 3068 BK 3031)			0093/0000	---	---	0082/2930	LENGTH(AH 3100 BK 3070)
				---	---	0082/2727	018 "DIA CIRC CONCR
				---	---		LEN=0065 INSTALLED UNKN
				---	---		SIGN: CANTILEVER
				---	---		BMSID 06/0222/0082/2727
024 "DIA CIRC CONCR				---	---		
LEN=0075	INSTALLED	UNKN	0083/2425	---	---		
RAMP K RD				==	==		
(SR8060 SEG 0250/0656)			0083/2380				
KLINES CREEK							
STRUCTURE LENGTH 17 FT						0082/2405	KLINES CREEK
BMSID 06/0222/0082/2405			0083/2363	>---	<---	STRUCTURE LENGTH 17 FT	
018 "DIA CIRC CONCR				---	---	BMSID 06/0222/0082/2405	
LEN=0075	INSTALLED	UNKN	0083/2245	---	---		
				==	==	0082/2263	RAMP J RD
018 "DIA CIRC CONCR						(SR8060	SEG 0010/0000)
LEN=0070	INSTALLED	UNKN	0083/2075	---	---		
018 "DIA CIRC CONCR				---	---		
LEN=0060	INSTALLED	UNKN	0083/1900	---	---		
018 "DIA CIRC CONCR				---	---		
LEN=0060	INSTALLED	UNKN	0083/1735	---	---		
036 "DIA CIRC CONCR				---	---		
LEN=0060	INSTALLED	UNKN	0083/1490	---	---	0082/1525	036 "DIA CIRC CONCR
				---	---	LEN=0080	INSTALLED UNKN
				---	---	SIGN: 3	CHORD TRUSS

EXTRACT DATE: 12/28/2024 ROADWAY MANAGEMENT SYSTEM PAGE NUMBER: 157
PRINT DATE: 12/30/2024 SLD COUNTY/SR - ANNUAL PRINT COUNTY: BERKS

DIR: N TOTAL LEN: 32.911 MI. DIST: 05-1 SR: 222
LEFT MUN: CUMRU T RIGHT MUN: CUMRU T

BMSID 06/0222/0082/1171 0083/1090		0082/1171 BMSID 06/0222/0082/1171
018 "DIA CIRC CONCR LEN=0075 INSTALLED UNKN 0083/0426		0082/0508 030 "DIA CIRC CONCR LEN=0050 INSTALLED UNKN
018 "DIA CIRC CONCR LEN=0050 INSTALLED UNKN 0083/0278		
0 0 00000 0 00 0000+00 017304 FT OLD LANCASTER PK		017250 FT 0 0 00000 0 00 0000+00 OLD LANCASTER PK
OP ID 06/3050/0010/0000 LENGTH(AH 3031 BK 2950) 0083/0000		OP ID 06/3050/0010/0000 LENGTH(AH 3070 BK 2920) 0082/0000
018 "DIA CIRC CONCR LEN=0055 INSTALLED UNKN 0073/2920		
018 "DIA CIRC CONCR LEN=0055 INSTALLED UNKN 0073/2854		
		0072/2900 030 "DIA CIRC CONCR LEN=0100 INSTALLED UNKN
		0072/2854 018 "DIA CIRC CONCR LEN=0045 INSTALLED UNKN
018 "DIA CIRC CONCR LEN=0050 INSTALLED UNKN 0073/2598		
		0072/2598 018 "DIA CIRC CONCR LEN=0040 INSTALLED UNKN
018 "DIA CIRC CONCR LEN=0050 INSTALLED UNKN 0073/2257		
		0072/2257 018 "DIA CIRC CONCR LEN=0040 INSTALLED UNKN
SIGN: CANTILEVER BMSID 06/0222/0073/2084 0073/2043		
018 "DIA CIRC CONCR LEN=0040 INSTALLED UNKN 0073/1929		
		0072/1929 018 "DIA CIRC CONCR LEN=0040 INSTALLED UNKN
018 "DIA CIRC CONCR LEN=0040 INSTALLED UNKN 0073/1673		
		0072/1673 018 "DIA CIRC CONCR LEN=0040 INSTALLED UNKN
018 "DIA CIRC CONCR LEN=0040 INSTALLED UNKN 0073/1417		
		0072/1417 018 "DIA CIRC CONCR LEN=0040 INSTALLED UNKN
018 "DIA CIRC CONCR LEN=0050 INSTALLED UNKN 0073/1148		
BMSID 06/0222/0072/1137 0073/1035		0072/1145 BMSID 06/0222/0072/1137
0 0 00000 0 00 0000+00		0 0 00000 0 00 0000+00
KLINES CK		KLINES CK
BMSBG 06/0222/0072/1137 0073/1027		BMSBG 06/0222/0072/1137
		0072/1137 018 "DIA CIRC CONCR LEN=0065 INSTALLED UNKN
		0072/0623


```
018 "DIA CIRC CONCR
LEN=0045 INSTALLED UNKN
RAMP E RD
```

EXTRACT DATE: 12/28/2024 ROADWAY MANAGEMENT SYSTEM PAGE NUMBER: 155
PRINT DATE: 12/30/2024 SLD COUNTY/SR - ANNUAL PRINT COUNTY: BERKS

DIR: N TOTAL LEN: 32.911 MI. DIST: 05-1 SR: 222
LEFT MUN: SPRING T RIGHT MUN: SPRING T

024 "DIA CIRC CONCR
LEN=0090 INSTALLED UNKN 0053/2231
RAMP F RD
(SR8054 SEG 0260/1181) 0053/2214

048 "DIA CIRC CONCR
LEN=0225 INSTALLED UNKN 0053/2084
024 "DIA CIRC CONCR
LEN=0060 INSTALLED UNKN 0053/1756

018 "DIA CIRC CONCR
LEN=0050 INSTALLED UNKN 0053/1034

024 "DIA CIRC CONCR
LEN=0150 INSTALLED UNKN 0053/0772

018 "DIA CIRC CONCR
LEN=0045 INSTALLED UNKN 0053/0706

018 "DIA CIRC CONCR
LEN=0045 INSTALLED UNKN 0053/0378

018 "DIA CIRC CONCR
LEN=0045 INSTALLED UNKN 0053/0132
SIGN: CANTILEVER
BMSID 06/0222/0053/0085 0053/0085

0 0 00000 0 00 0000+00 008794 FT
SR 3048 OLD LANCASTER
OP ID 06/3048/0010/0000
LENGTH(AH 3497 BK 1763) 0053/0000
018 "DIA CIRC CONCR
LEN=0045 INSTALLED UNKN 0043/1640
018 "DIA CIRC CONCR
LEN=0050 INSTALLED UNKN 0043/1400

0052/2640 (SR8054 SEG 0010/0000)

0052/2165 048 "DIA CIRC CONCR
LEN=0165 INSTALLED UNKN

0052/1706 018 "DIA CIRC CONCR
LEN=0050 INSTALLED UNKN
SIGN: 2 CHORD TRUSS
0052/1328 BMSID 06/0222/0052/1328
018 "DIA CIRC CONCR
0052/1312 LEN=0050 INSTALLED UNKN

0052/0984 018 "DIA CIRC CONCR
LEN=0050 INSTALLED UNKN

0052/0770 024 "DIA CIRC METAL
LEN=0115 INSTALLED UNKN

0052/0656 018 "DIA CIRC CONCR
LEN=0050 INSTALLED UNKN

0052/0328 018 "DIA CIRC CONCR
LEN=0050 INSTALLED UNKN

0052/0082 018 "DIA CIRC CONCR
LEN=0050 INSTALLED UNKN
008872 FT 0 0 00000 0 00 0000+00
SR 3048 OLD LANCASTER

0052/0000 OP ID 06/3048/0010/0000
LENGTH(AH 3478 BK 1827)
018 "DIA CIRC CONCR
LEN=0050 INSTALLED UNKN

0042/1378 018 "DIA CIRC CONCR
LEN=0050 INSTALLED UNKN
0042/1115 018 "DIA CIRC CONCR
LEN=0055 INSTALLED UNKN

EXTRACT DATE: 12/28/2024 ROADWAY MANAGEMENT SYSTEM PAGE NUMBER: 154
PRINT DATE: 12/30/2024 SLD COUNTY/SR - ANNUAL PRINT COUNTY: BERKS

DIR: N TOTAL LEN: 32.911 MI. DIST: 05-1 SR: 222
LEFT MUN: SPRING T RIGHT MUN: SPRING T

042 "DIA CIRC CONCR LEN=0010 INSTALLED UNKN 0043/0804	---	0042/0919	018 "DIA CIRC CONCR LEN=0120 INSTALLED UNKN
018 "DIA CIRC CONCR LEN=0040 INSTALLED UNKN 0043/0131	---	0042/0459	018 "DIA CIRC CONCR LEN=0050 INSTALLED UNKN
0 0 00000 0 00 0000+00 007031 FT LENGTH(AH 1763 BK 2305) 0043/0000	---	0042/0020	048 "DIA CIRC CONCR LEN=0075 INSTALLED UNKN
LEN=0070 INSTALLED UNKN 0033/2305	---	007045 FT 0 0 00000 0 00 0000+00	0042/0000 LENGTH(AH 1827 BK 2305)
018 "DIA CIRC CONCR LEN=0040 INSTALLED UNKN 0033/2182	---		
018 "DIA CIRC CONCR LEN=0040 INSTALLED UNKN 0033/1722	---		
018 "DIA CIRC CONCR LEN=0040 INSTALLED UNKN 0033/1525	---	0032/1525	018 "DIA CIRC CONCR LEN=0070 INSTALLED UNKN
024 "DIA CIRC CONCR LEN=0065 INSTALLED UNKN 0033/1198	---	0032/1230	024 "DIA CIRC CONCR LEN=0050 INSTALLED UNKN
018 "DIA CIRC CONCR LEN=0050 INSTALLED UNKN 0033/0804	---	0032/1181	SIGN: CANTILEVER BMSID 06/0222/0032/1181
018 "DIA CIRC CONCR LEN=0050 INSTALLED UNKN 0033/0475	---		
	---	0032/0321	DRAINAGE STRUCTURE LENGTH 0 FT BMSID 06/0222/0032/0411
024 "DIA CIRC CONCR LEN=0050 INSTALLED UNKN 0033/0223	---	0032/0230	018 "DIA CIRC CONCR LEN=0040 INSTALLED UNKN
018 "DIA CIRC CONCR LEN=0040 INSTALLED UNKN 0033/0115	---		
BMS EN 06/0222/0032/0000 0033/0066	---	0032/0066	BMS EN 06/0222/0032/0000
0 0 00000 0 00 0000+00 004726 FT	---	004740 FT	0 0 00000 0 00 0000+00
L. MUDDY CR.	---		L. MUDDY CR.
BMSBG 06/0222/0032/0000	---	0032/0000	BMSBG 06/0222/0032/0000
LENGTH(AH 2305 BK 2640) 0033/0000	---		LENGTH(AH 2305 BK 2605)
018 "DIA CIRC CONCR LEN=0040 INSTALLED UNKN 0023/2526	---	0022/2526	018 "DIA CIRC CONCR LEN=0040 INSTALLED UNKN
018 "DIA CIRC CONCR LEN=0090 INSTALLED UNKN 0023/2263	---		
SIGN: CANTILEVER	---		

EXTRACT DATE: 12/28/2024 ROADWAY MANAGEMENT SYSTEM PAGE NUMBER: 153
PRINT DATE: 12/30/2024 SLD COUNTY/SR - ANNUAL PRINT COUNTY: BERKS

DIR: N TOTAL LEN: 32.911 MI. DIST: 05-1 SR: 222
LEFT MUN: SPRING T RIGHT MUN: SPRING T

BMSID 06/0222/0023/2260 0023/2260

018 "DIA CIRC CONCR
LEN=0070 INSTALLED UNKN 0023/1125
RAMP D RD
(SR8058 SEG 0500/0000) 0023/0921
024 "DIA CIRC CONCR
LEN=0060 INSTALLED UNKN 0023/0750

SPRING
BRECKNOCK TOWNSHIP T 0023/0450

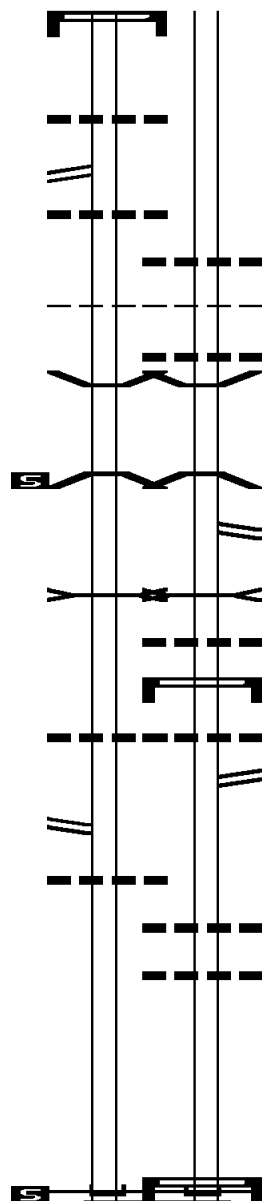
BMSID 06/0222/0022/0000 0023/0079
0 0 00000 0 00 0000+00 002086 FT
SR 272
BMSBG 06/0222/0022/0000
LENGTH(AH 2640 BK 2086) 0023/0000

L. MUDDY CK
STRUCTURE LENGTH 19 FT
BMSID 06/0222/0012/1985 0013/1985

024 "DIA CIRC CONCR
LEN=0100 INSTALLED UNKN 0013/1686

RAMP C RD
(SR8058 SEG 0250/0951) 0013/1115
048 "DIA CIRC CONCR
LEN=0115 INSTALLED UNKN 0013/0932

0 0 00000 0 00 0000+00 000000 FT
NC SR 0222 SH INTER-BK
SR 0222 SH
(SR0222 SEG 1041/1053)
MFC BEGIN = B
LENGTH(AH 2086 BK 0000) 0013/0000



0022/0738

0022/0650

0022/0426

0022/0079

002135 FT

0022/0000

0012/2135

0012/1985

0012/1752

0012/1693

0012/1686

0012/1222

0012/0833

0012/0488

000000 FT

NC SR

INTER-BK

0012/0000

024 "DIA CIRC CONCR
LEN=0070 INSTALLED UNKN
SPRING
BRECKNOCK TOWNSHIP T
018 "DIA CIRC CONCR
LEN=0070 INSTALLED UNKN
BMSID 06/0222/0022/0000
0 0 00000 0 00 0000+00
SR 272
BMSBG 06/0222/0022/0000
LENGTH(AH 2605 BK 2135)
RAMP B RD
(SR8058 SEG 0020/0934)
L. MUDDY CK
STRUCTURE LENGTH 19 FT
BMSID 06/0222/0012/1985
018 "DIA CIRC CONCR
LEN=0100 INSTALLED UNKN
SIGN: CANTILEVER
BMSID 06/0222/0012/1693
024 "DIA CIRC CONCR
LEN=0100 INSTALLED UNKN
RAMP A RD
(SR8058 SEG 0010/0000)

048 "DIA CIRC CONCR
LEN=0115 INSTALLED UNKN
018 "DIA CIRC CONCR
LEN=0070 INSTALLED UNKN
0 0 00000 0 00 0000+00
SIGN: CANTILEVER
BMSID 06/0222/0012/0000
0222 SH
SR 0222 SH
(SR0222 SEG 1040/1127)
MFC BEGIN = B
BK-LANCASTER (36)
LENGTH(AH 2135 BK 0000)

DIR: N TOTAL LEN: 22.098 MI. DIST: 05-1 SR: 183
LEFT MUN: BETHEL TOWNSHIP T RIGHT MUN: BETHEL TOWNSHIP T

108419 FT	1 0 00310	0 05	1441+93
0430/0000	LENGTH(AH	2800	BK 2365)
0420/2057	018 "DIA	CAST IRON	
	LEN=0040	INSTALLED	UNKN
0420/1800	018 "DIA	CAST IRON	
	LEN=0040	INSTALLED	UNKN
0420/1437	018 "DIA	CAST IRON	
	LEN=0040	INSTALLED	UNKN
0420/0850	018 "DIA	CIRC METAL	
	LEN=0040	INSTALLED	UNKN
0420/0411	018 "DIA	CAST IRON	
106054 FT	LEN=0040	INSTALLED	UNKN
0420/0000	1 0 00310	0 05	1418+00
	LENGTH(AH	2365	BK 1736)

EXTRACT DATE: 12/28/2024 ROADWAY MANAGEMENT SYSTEM PAGE NUMBER: 151
PRINT DATE: 12/30/2024 SLD COUNTY/SR - ANNUAL PRINT COUNTY: BERKS

DIR: N TOTAL LEN: 22.098 MI. DIST: 05-1 SR: 183
LEFT MUN: BETHEL TOWNSHIP T RIGHT MUN: BETHEL TOWNSHIP T

(CONN)

0410/0919

108822 FT

0410/0820 018 "DIA CIRC CONCR
LEN=0060 INSTALLED 2001
0410/0575 048 "DIA CIRC CONCR
LEN=0050 INSTALLED UNKN
0410/0226 024 "DIA CIRC CONCR
LEN=0050 INSTALLED UNKN
104318 FT 1 0 00310 7 00 0087+16
048 "DIA CIRC CONCR
LEN=0050 INSTALLED UNKN
BETHEL TOWNSHIP
UPPER TULPEHOCKEN T
5 0410/0000 LENGTH(AH 1736 BK 3825)
024 "DIA CIRC CONCR
0400/3577 LEN=0036 INSTALLED UNKN
018 "DIA CIRC CONCR
0400/3284 LEN=0008 INSTALLED UNKN
018 "DIA CIRC CONCR
0400/3054 LEN=0008 INSTALLED UNKN
018 "DIA CIRC CONCR
0400/2756 LEN=0036 INSTALLED UNKN
018 "DIA CIRC CONCR
0400/2498 LEN=0008 INSTALLED UNKN

0400/0973 048 "DIA CIRC CONCR
LEN=0055 INSTALLED UNKN
0400/0520 018 "DIA CIRC CONCR
LEN=0099 INSTALLED UNKN
024 "DIA CIRC CONCR
0400/0182 LEN=0080 INSTALLED UNKN
100493 FT 1 0 00310 7 00 0049+14
JACKSON CK.

104997 FT

STRUCTURE LENGTH 10 FT
BMSID 06/0183/0400/0000
5 0400/0000 LENGTH(AH 3825 BK 2436)
024 "DIA CIRC CONCR
0390/2029 LEN=0080 INSTALLED UNKN
BLOODY SPRING RD
0390/1997 (T651)
018 "DIA CIRC CONCR
LEN=0040 INSTALLED UNKN
018 "DIA CIRC CONCR
0390/1650 LEN=0040 INSTALLED UNKN
018 "DIA CIRC CONCR
0390/1347 LEN=0040 INSTALLED UNKN
018 "DIA CIRC CONCR
0390/0995 LEN=0044 INSTALLED UNKN

CLUB RD
(TWP)

0390/1997

018 "DIA CIRC CONCR

EXTRACT DATE: 12/28/2024 ROADWAY MANAGEMENT SYSTEM PAGE NUMBER: 150
PRINT DATE: 12/30/2024 SLD COUNTY/SR - ANNUAL PRINT COUNTY: BERKS

DIR: N TOTAL LEN: 22.098 MI. DIST: 05-1 SR: 183
LEFT MUN: UPPER TULPEHOCKEN T RIGHT MUN: UPPER TULPEHOCKEN T

		0390/0331	LEN=0040	INSTALLED UNKN
			018 "DIA	CIRC CONCR
	102561 FT	0390/0029	LEN=0040	INSTALLED UNKN
		098057 FT	1 0 00310	7 00 0024+94
		0390/0000	LENGTH(AH 2436	BK 2577)
			018 "DIA	CIRC CONCR
		0380/2339	LEN=0040	INSTALLED UNKN
			018 "DIA	CIRC CONCR
		0380/1873	LEN=0064	INSTALLED UNKN
			024 "DIA	CIRC CONCR
		0380/1154	LEN=0070	INSTALLED UNKN
SCHUBERT RD (T912)	0380/0463			
			RAMP D-6 RD	
			(SR8010 SEG 0250/0000)	
			RAMP A-6 RD	
		0380/0314	(SR8010 SEG 0500/0693)	
			FROM 8010/0500 SH	
		0380/0236	(CONN)	
	099984 FT	0380/0124	BMS EN 06/0183/0380/0000	
		095480 FT	1 0 00310	7 00 0000+00
			1-78 WB	
		0380/0000	BMS BG 06/0183/0380/0000	
			LENGTH(AH 2577	BK 1865)
FROM 8010/0010 SH (CONN)	0370/1824			
RAMP C-6 RD (SR8010 SEG 0010/0566)	0370/1780			
		0370/1748	RAMP B-6 RD	
			(SR8010 SEG 0750/0000)	
		0370/0978	048 "DIA	CIRC CONCR
			LEN=0120	INSTALLED UNKN
			TR. BIRCH CK.	
		0370/0955	STRUCTURE LENGTH	9 FT
			BMS ID 06/0183/0370/0955	
PENNDOT STOCKPILE #02 (GOVT)	0370/0629	0370/0629	(APRA) ENTRANCE TO SHED	
			OLD 22	
2 0 06016 0 00 0196+71	098119 FT	093615 FT	(SR4040 SEG 0130/0000)	
MAIN ST		0370/0000	LENGTH(AH 1865	BK 3025)
(SR4018 SEG 0100/2751)	0370/0000		036 "DIA	CIRC CONCR
		0360/2667	LEN=0100	INSTALLED UNKN
EAST AV (TWP)	0360/2309			
			018 "DIA	CIRC CONCR

EXTRACT DATE: 12/28/2024 ROADWAY MANAGEMENT SYSTEM PAGE NUMBER: 149
PRINT DATE: 12/30/2024 SLD COUNTY/SR - ANNUAL PRINT COUNTY: BERKS

DIR: N TOTAL LEN: 22.098 MI. DIST: 05-1 SR: 183
LEFT MUN: UPPER TULPEHOCKEN T RIGHT MUN: UPPER TULPEHOCKEN T

MILL RD
(T651)

095094 FT

0350/2642

092321 FT

0360/2186	LEN=0060	INSTALLED UNKN
0360/2185	018 "DIA CIRC CONCR	LEN=0038 INSTALLED UNKN
0360/1838	018 "DIA CIRC CONCR	LEN=0060 INSTALLED UNKN
0360/0504	048 "DIA CIRC CONCR	LEN=0064 INSTALLED UNKN
0360/0083	BMSSEN 06/0183/0360/0058	0 0 00000 0 00 0000+00
0360/0058	T.L.NORTHKIL	BMSBG 06/0183/0360/0058
090590 FT	2 0 06016 0 00 0166+00	LAKEVIEW RD
0360/0000	(T651)	LENGTH(AH 3025 BK 2773)
0350/2042	018 "DIA CIRC CONCR	LEN=0042 INSTALLED UNKN
0350/1425	BMSSEN 06/0183/0350/1390	0 0 00000 0 00 0000+00
0350/1390	L.NORTHKIL	BMSBG 06/0183/0350/1390
0350/1103	024 "DIA CIRC CONCR	LEN=0048 INSTALLED UNKN
0350/0789	015 "DIA CIRC METAL	LEN=0060 INSTALLED UNKN
0350/0156	030 "DIA CIRC CONCR	LEN=0065 INSTALLED UNKN
087817 FT	2 0 06016 0 00 0138+85	SPRING RD
0350/0000	(T655)	LENGTH(AH 2773 BK 2955)
0340/2669	015 "DIA CIRC METAL	LEN=0045 INSTALLED UNKN
0340/2388	018 "DIA CIRC CONCR	LEN=0045 INSTALLED UNKN
0340/1951	024 "DIA CIRC CONCR	LEN=0045 INSTALLED UNKN
0340/1753	018 "DIA CIRC METAL	LEN=0044 INSTALLED UNKN
0340/1293	084 "H 95 "W CONC STRUCT	LEN=0058 INSTALLED UNKN
	T.L.NORTHKIL	

EXTRACT DATE: 12/28/2024 ROADWAY MANAGEMENT SYSTEM PAGE NUMBER: 148
PRINT DATE: 12/30/2024 SLD COUNTY/SR - ANNUAL PRINT COUNTY: BERKS

DIR: N TOTAL LEN: 22.098 MI. DIST: 05-1 SR: 183
LEFT MUN: UPPER TULPEHOCKEN T RIGHT MUN: UPPER TULPEHOCKEN T

			STRUCTURE	LENGTH	12 FT
			BMSID 06/0183/0340/1280		
		0340/1280	018 "DIA CIRC CONCR		
		0340/0945	LEN=0050 INSTALLED UNKN		
		0340/0757	018 "DIA CIRC CONCR		
		0340/0614	LEN=0064 INSTALLED UNKN		
		0340/0477	024 "DIA CIRC CONCR		
089366 FT		084862 FT	LEN=0064 INSTALLED UNKN		
		5 0340/0000	018 "DIA CIRC CONCR		
			LEN=0064 INSTALLED UNKN		
		0330/3338	2 0 06016 0 00 0109+10		
		0330/2900	LENGTH(AH 2955 BK 3338)		
		0330/2501	024 "DIA CIR PLASTIC		
			LEN=0040 INSTALLED UNKN		
			036 "DIA CIRC METAL		
			LEN=0080 INSTALLED 2001		
			030 "DIA CIRC METAL		
			LEN=0075 INSTALLED UNKN		
			018 "DIA CIRC CONCR		
		0330/1801	LEN=0048 INSTALLED UNKN		
		0330/1350	036 "DIA CIRC METAL		
			LEN=0076 INSTALLED UNKN		
			030 "DIA CIRC CONCR		
		0330/0590	LEN=0062 INSTALLED UNKN		
		0330/0082	SPANGLER DR		
			(TWP)		
086028 FT		0330/0068	030 "DIA CIRC CONCR		
		081524 FT	LEN=0075 INSTALLED UNKN		
		5 0330/0000	2 0 06016 0 00 0076+46		
			LENGTH(AH 3338 BK 1565)		
			048 "DIA CIRC CONCR		
		0320/1146	LEN=0037 INSTALLED UNKN		
		0320/0750	018 "DIA CIRC METAL		
		0320/0580	LEN=0042 INSTALLED UNKN		
			DRY HOLLOW RD		
			(T910)		
		0320/0375	018 "DIA CIRC METAL		
084463 FT		079959 FT	LEN=0052 INSTALLED UNKN		
			2 0 06016 0 00 0056+85		
			UPPER TULPEHOCKEN		
			JEFFERSON T		
		5 0320/0000	LENGTH(AH 1565 BK 3917)		
		0310/3738	030 "DIA CIRC METAL		
			LEN=0056 INSTALLED UNKN		

EXTRACT DATE: 12/28/2024 ROADWAY MANAGEMENT SYSTEM PAGE NUMBER: 147
PRINT DATE: 12/30/2024 SLD COUNTY/SR - ANNUAL PRINT COUNTY: BERKS

DIR: N TOTAL LEN: 22.098 MI. DIST: 05-1 SR: 183
LEFT MUN: JEFFERSON T RIGHT MUN: JEFFERSON T

2 0 06016 0 00 0020+87 080546 FT
JAMES DR
(T960) 0310/0000

WALDEN WEST RD
(T959) 0300/0723

2 0 06016 0 00 0000+60 078529 FT
NEW SCHAEFFERTOWN RD
(SR4016 SEG 0110/0428) 0300/0000

SUMMER MOUNTAIN RD
(SR4014 SEG 0110/2646) 0290/0810

0310/2680	024 "DIA CIRC CONCR LEN=0035 INSTALLED UNKN
0310/2196	024 "DIA CIRC CONCR LEN=0048 INSTALLED UNKN
0310/2133	024 "DIA CIRC CONCR LEN=0046 INSTALLED UNKN
0310/1781	018 "DIA CIRC CONCR LEN=0043 INSTALLED UNKN
0310/1470	018 "DIA CIRC CONCR LEN=0045 INSTALLED UNKN
0310/0723	018 "DIA CIRC METAL LEN=0038 INSTALLED UNKN
0310/0370	018 "DIA CIRC METAL LEN=0035 INSTALLED UNKN
0310/0000	LENGTH(AH 3917 BK 2017) 015 "DIA CIRC METAL
0300/2000	LEN=0040 INSTALLED 2001
0300/1324	015 "DIA CIRC METAL LEN=0050 INSTALLED UNKN
0300/0220	BMS EN 06/0183/0300/0166 0 0 00000 0 00 0000+00 T.L. NORTHKILL CR
0300/0166	BMS BG 06/0183/0300/0166 FROM 0183/0290 SH (CONN)
0300/0061	074025 FT
0300/0000	LENGTH(AH 2017 BK 2591) 018 "DIA CIRC METAL
0290/2459	LEN=0040 INSTALLED UNKN TO 0183/0300 SH
0290/2350	(CONN)
0290/2093	BMS EN 06/0183/0290/2037 1 0 00310 0 02 0810+09 LIL NORTHKIL
0290/2037	BMS BG 06/0183/0290/2037
0290/1376	024 "DIA CIRC CONCR LEN=0080 INSTALLED UNKN
0290/0770	015 "DIA CIRC METAL LEN=0060 INSTALLED UNKN

EXTRACT DATE: 12/28/2024 ROADWAY MANAGEMENT SYSTEM PAGE NUMBER: 146
PRINT DATE: 12/30/2024 SLD COUNTY/SR - ANNUAL PRINT COUNTY: BERKS

DIR: N TOTAL LEN: 22.098 MI. DIST: 05-1 SR: 183
LEFT MUN: JEFFERSON T RIGHT MUN: JEFFERSON T

075938 FT

0290/0517 018 "DIA CIRC CONCR
LEN=0058 INSTALLED UNKN
024 "DIA CIRC CONCR
0290/0123 LEN=0058 INSTALLED UNKN
071434 FT 1 0 00310 0 02 0810+09
5 0290/0000 LENGTH(AH 2591 BK 2997)
018 "DIA CIR UNKNOWN
0280/2685 LEN=0099 INSTALLED UNKN

072941 FT

0280/1592 018 "DIA CIRC CONCR
LEN=0068 INSTALLED UNKN
018 "DIA CIRC CONCR
0280/1273 LEN=0061 INSTALLED UNKN
024 "DIA CIRC CONCR
0280/0848 LEN=0070 INSTALLED UNKN
068437 FT 1 0 00310 0 02 0780+46
5 0280/0000 LENGTH(AH 2997 BK 3475)
015 "DIA CIRC CONCR
0270/3168 LEN=0043 INSTALLED UNKN
018 "DIA CIRC CONCR
0270/2791 LEN=0030 INSTALLED UNKN
018 "DIA CIRC CONCR
0270/2489 LEN=0065 INSTALLED UNKN
024 "DIA CIRC CONCR
0270/1937 LEN=0030 INSTALLED UNKN

SOLLY LN
(T649)

0270/1169

0270/0766 BMS EN 06/0183/0270/0700
JEFFERSON
0270/0717 PENN T
0 0 00000 0 00 0000+00
NORTHKILL CK
0270/0700 BMSBG 06/0183/0270/0700

069466 FT

064962 FT 1 0 00310 0 02 0746+26
SHARTLESVILLE RD
(SR4011 SEG 0010/0000)
5 0270/0000 LENGTH(AH 3475 BK 2103)
PENN
0260/2032 JEFFERSON T
PRES. CONDUIT
STRUCTURE LENGTH 13 FT
0260/1919 BMSID 06/0183/0260/1919
048"H 48"W CON BOX CUL
LEN=0100 INSTALLED UNKN
BR. NORTHKILL
STRUCTURE LENGTH 9 FT

DIST: 05-1 SR: 183
RIGHT MUN: JEFFERSON T

EXTRACT DATE: 12/28/2024 ROADWAY MANAGEMENT SYSTEM PAGE NUMBER: 144
PRINT DATE: 12/30/2024 SLD COUNTY/SR - ANNUAL PRINT COUNTY: BERKS

DIR: N TOTAL LEN: 22.098 MI. DIST: 05-1 SR: 183
LEFT MUN: PENN T RIGHT MUN: PENN T

	0240/2175	036 "DIA CIRC CONCR LEN=0100 INSTALLED UNKN BEYERLE HILL RD (T714)
	0240/2021	
061909 FT	057405 FT	1 0 00310 0 02 0669+74
	0240/0000	5 LENGTH(AH 2428 BK 3000) 054 "DIA CIRC CONCR
	0230/2862	LEN=0100 INSTALLED UNKN
	0230/1552	024 "DIA CIRC CONCR LEN=0030 INSTALLED UNKN
	0230/1306	015 "DIA CIRC CONCR LEN=0050 INSTALLED UNKN
	0230/1007	015 "DIA CIRC CONCR LEN=0050 INSTALLED UNKN
058909 FT	054405 FT	1 0 00310 0 02 0639+62
	0230/0000	5 LENGTH(AH 3000 BK 2588) 043 "DIA CIRC CONCR
	0220/2389	LEN=0100 INSTALLED UNKN
	0220/0826	BMS EN 06/0183/0220/0657 0 0 00000 0 00 0000+00 POWDERMILL C
	0220/0657	BMS BG 06/0183/0220/0657
056321 FT	051817 FT	1 0 00310 0 02 0619+45 BRIGHT SCHOOL RD (T489)
	0220/0000	5 LENGTH(AH 2588 BK 3356)
FISH & GAME COMMISSION (GOVT)	0210/2392	
	0210/2302	054 "DIA CIRC CONCR LEN=0080 INSTALLED UNKN
	0210/1977	M CAVC 850
		048 "DIA CIRC CONCR

EXTRACT DATE: 12/28/2024 ROADWAY MANAGEMENT SYSTEM PAGE NUMBER: 143
PRINT DATE: 12/30/2024 SLD COUNTY/SR - ANNUAL PRINT COUNTY: BERKS

DIR: N TOTAL LEN: 22.098 MI. DIST: 05-1 SR: 183
LEFT MUN: PENN T RIGHT MUN: PENN T

1 0 00310 0 02 0582+64 052965 FT
OLD CHURCH RD
(SR3006 SEG 0050/1710) 0210/0000

050992 FT

1 0 00310 0 02 0543+55 049120 FT
TULPEHOCKEN DR
(T523) 0190/0000

046836 FT

044956 FT

0210/1129 LEN=0060 INSTALLED UNKN

048461 FT

5 0210/0000 LENGTH(AH 3356 BK 1973)

0200/0493 048 "DIA CIRC CONCR
046488 FT LEN=0100 INSTALLED UNKN
5 0200/0000 1 0 00310 0 02 0561+19
LENGTH(AH 1973 BK 1872)
MT PLEASANT RD
0190/1482 (T713)

044616 FT

5 0190/0000 LENGTH(AH 1872 BK 2284)
015 "DIA CIRC CONCR
0180/2270 LEN=0040 INSTALLED UNKN

0180/1630 018 "DIA CIRC CONCR
LEN=0125 INSTALLED UNKN
MT PLEASANT RD
0180/1207 (T713)

0180/0222 BMS EN 06/0183/0180/0000
042332 FT 1 0 00310 0 02 0528+24
LICKING CK.
BMSBG 06/0183/0180/0000
5 0180/0000 LENGTH(AH 2284 BK 1880)
OLD STATE RD
0170/1386 (T712)

0170/0763 015 "DIA CIRC CONCR
LEN=0060 INSTALLED UNKN

040452 FT 1 0 00310 0 02 0501+90
5 0170/0000 LENGTH(AH 1880 BK 2981)

0160/2086 018 "DIA CIRC METAL
LEN=0060 INSTALLED UNKN

0160/1124 018 "DIA CIRC CONCR
LEN=0051 INSTALLED UNKN

DIR: N TOTAL LEN: 22.098 MI. DIST: 05-1 SR: 183
LEFT MUN: PENN T RIGHT MUN: PENN T

EXTRACT DATE: 12/28/2024 ROADWAY MANAGEMENT SYSTEM PAGE NUMBER: 141
PRINT DATE: 12/30/2024 SLD COUNTY/SR - ANNUAL PRINT COUNTY: BERKS

DIR: N TOTAL LEN: 22.098 MI. DIST: 05-1 SR: 183
LEFT MUN: BERN TOWNSHIP T RIGHT MUN: BERN TOWNSHIP T

036092 FT		031588 FT	1 0 00310 0 02 0413+41 HILLTOP RD (T556)
	==	5 0140/0000	LENGTH(AH 2542 BK 3367)
	---	0130/2286	015 "DIA CIRC CONCR LEN=0045 INSTALLED UNKN
	---	0130/1288	018 "DIA CIRC CONCR LEN=0050 INSTALLED 1997
032725 FT		028221 FT	1 0 00310 0 02 0380+00
		5 0130/0000	LENGTH(AH 3367 BK 2930)
	---	0120/2800	036 "DIA CIRC METAL LEN=0050 INSTALLED UNKN
	---	0120/2503	015 "DIA CIRC CONCR LEN=0049 INSTALLED UNKN
PRISON RD (SR3047 SEG 0030/1665)	==	0120/1396	FAIRVEIW DR (T558)
0120/1379	---	0120/1252	015 "DIA CIRC CONCR LEN=0045 INSTALLED UNKN
	---	0120/0960	018 "DIA CIRC METAL LEN=0050 INSTALLED UNKN
	---	0120/0599	018 "DIA CIRC CONCR LEN=0040 INSTALLED UNKN
	---	0120/0218	060"H 00"W MULT CONCR LEN=0060 INSTALLED UNKN
	---	0120/0137	TR.TULPEHOCK STRUCTURE LENGTH 15 FT BMSID 06/0183/0120/0137
029795 FT	---	0120/0080	018 "DIA CIRC CONCR LEN=0035 INSTALLED UNKN
		025291 FT	1 0 00310 0 02 0351+78
		5 0120/0000	LENGTH(AH 2930 BK 3314)
	---	0110/2560	018 "DIA CIRC CONCR LEN=0040 INSTALLED UNKN

EXTRACT DATE: 12/28/2024 ROADWAY MANAGEMENT SYSTEM PAGE NUMBER: 140
PRINT DATE: 12/30/2024 SLD COUNTY/SR - ANNUAL PRINT COUNTY: BERKS

DIR: N TOTAL LEN: 22.098 MI. DIST: 05-1 SR: 183
LEFT MUN: BERN TOWNSHIP T RIGHT MUN: BERN TOWNSHIP T

UPPER VAN REED RD
(SR3051 SEG 0044/0045)
1 0 00310 0 02 0317+37 026481 FT
UPPER VAN REED RD
(SR3051 SEG 0045/0066)
(SR3051 SEG 0044/0045) 0110/0000

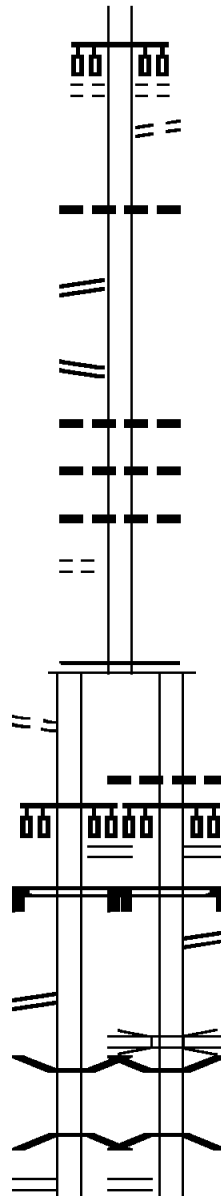
SUBURBAN RD
(T912) 0100/0772
024872 FT

SUBURBAN RD
(T912) 0091/2635

RAMP C-1 RD
(SR8022 SEG 0750/1413) 0091/2200
SIGN: SHAPE OR TUBE
BMSID 06/0183/0091/2065 0091/2065

RAMP B RD
(SR8022 SEG 0500/0000) 0091/1650

BMS EN 06/0183/0090/1308 0091/1425
1 0 00310 0 02 0273+93
SR 222 NB
BMSBG 06/0183/0090/1308 0091/1270
RAMP A RD
(SR8022 SEG 0250/0663)



W LEESPORT RD
(TWP) 0110/1250
LC TO W LEESPORT RD
(CONN) 0110/1170
024 "DIA CIRC CONCR
LEN=0035 INSTALLED UNKN 0110/0496

021977 FT

5 0110/0000 LENGTH(AH 3314 BK 1609)
015 "DIA CIRC CONCR
LEN=0062 INSTALLED UNKN 0100/1347
018 "DIA CIRC CONCR
LEN=0065 INSTALLED UNKN 0100/0869
030 "DIA CIRC CONCR
LEN=0050 INSTALLED UNKN 0100/0824

020368 FT 1 0 00310 0 02 0301+01
MFC BEGIN = C
5 0100/0000 LENGTH(AH 1609 BK 2716)

0090/2271 015 "DIA CIRC CONCR
LEN=0097 INSTALLED UNKN
RAMP C-1 RD
(SR8022 SEG 0750/1413) 0090/2200
SIGN: SHAPE OR TUBE
BMSID 06/0183/0091/2065 0090/2051
RAMP C RD
(SR8022 SEG 0760/0000) 0090/1707

0090/1527 OP ID 06/0183/0090/1527
0090/1463 BMS EN 06/0183/0090/1308
0 0 00000 0 00 0000+00
SR 222 NB
BMSBG 06/0183/0090/1308 0090/1308
RAMP A RD
(SR8022 SEG 0250/0663)

EXTRACT DATE: 12/28/2024 ROADWAY MANAGEMENT SYSTEM PAGE NUMBER: 139
PRINT DATE: 12/30/2024 SLD COUNTY/SR - ANNUAL PRINT COUNTY: BERKS

DIR: N TOTAL LEN: 22.098 MI. DIST: 05-1 SR: 183
LEFT MUN: BERN TOWNSHIP T RIGHT MUN: BERN TOWNSHIP T

RAMP D RD (SR8022 SEG 0010/0000)	0091/1159	0090/1150	RAMP D RD (SR8022 SEG 0010/0000)
FROM 8022/0250 SH (CONN)	0091/1112	0090/1121	TO 8022/0010 SH (CONN)
		0090/1059	CANTILEVER MONOTUB OP ID 06/0183/0090/1059
(APRA) DICKINSON CRANE VAN REED RD (T560)	0091/0808	0090/0808	(APRA) DICKINSON CRANE VAN REED RD (T560)
SIGN: SHAPE OR TUBE BMSID 06/0183/0090/0423	0091/0431	0090/0423	SIGN: SHAPE OR TUBE BMSID 06/0183/0090/0423
1 0 00310 0 02 0273+93 022156 FT		017652 FT	1 0 00310 0 02 0273+93
MACARTHUR RD (T935)			MACARTHUR RD (T935)
MFC BEGIN = C LENGTH(AH 2716 BK 2310)	0091/0000	0090/0000	MFC BEGIN = C LENGTH(AH 2716 BK 2310)
RED BRIDGE RD (T621)	0080/1761	0080/1856	015 "DIA CIRC CONCR LEN=0043 INSTALLED UNKN
LC TO HOSPITAL DR (CONN)	0080/0113		
1 0 00310 0 02 0250+83 019846 FT		015342 FT	MACARTHUR RD (T935)
HOSPITAL DR (PRDR)	0080/0000	0080/0000	LENGTH(AH 2310 BK 1139)
LC FROM HOSPITAL DR (CONN)	0074/1001		
		0074/0246	018 "DIA CIRC CONCR LEN=0040 INSTALLED UNKN
	018707 FT	0074/0187	024 "DIA CIRC CONCR LEN=0078 INSTALLED UNKN
		014203 FT	0 0 00000 0 00 0000+00
		0074/0000	MFC BEGIN = C LENGTH(AH 1139 BK 0564)
FOR SR 0183N TO 0183S (CONN)			FOR SR 0183N TO 0183S (CONN)
BERN TWP - BERNVILLE RD (TWP)	0073/0350	0072/0350	BERN TWP - BERNVILLE RD (TWP)
BERN TWP - BERNVILLE RD (TWP)			
ACADIA HEALTH DR			

DIR: N TOTAL LEN: 22.098 MI. DIST: 05-1 SR: 183
LEFT MUN: BERN TOWNSHIP T RIGHT MUN: BERN TOWNSHIP T

DIR: N TOTAL LEN: 22.098 MI. DIST: 05-1 SR: 183
LEFT MUN: BERN TOWNSHIP T RIGHT MUN: BERN TOWNSHIP T

EXTRACT DATE: 12/28/2024 ROADWAY MANAGEMENT SYSTEM PAGE NUMBER: 136
PRINT DATE: 12/30/2024 SLD COUNTY/SR - ANNUAL PRINT COUNTY: BERKS

DIR: N TOTAL LEN: 22.098 MI. DIST: 05-1 SR: 183
LEFT MUN: READING CITY C RIGHT MUN: READING CITY C

LEN=0030 INSTALLED 2001 0031/1160	---	(APRA) CARPENTER TECHNO
(APRA) CARPENTER TECHNO		BLAIR AV
BLAIR AV		(CITY)
024 "DIA CIRC CONCR 0031/1153	==	0030/1161
LEN=0025 INSTALLED 2001 0031/1110	---	0030/1090 BMSSEN 06/0183/0030/0214
BMSSEN 06/0183/0030/0214 0031/1076	---	1 0 00310 0 02 0113+90
1 0 00310 0 02 0113+90		RIVER ROAD
RIVER ROAD		0030/0214 BMSBG 06/0183/0030/0214
BMSBG 06/0183/0030/0214 0031/0200	---	0030/0057 WEST WINDSOR ST
024 "DIA CIRC CONCR		(CITY)
LEN=0040 INSTALLED 2001		001601 FT 1 0 00310 0 02 0113+90
WEST WINDSOR ST		UNKNOWN RD
(CITY)		(CITY)
0031/0060	---	NC SCHUYLKILL AV
		WINDSOR ST
		(CITY)
1 0 00310 0 02 0113+90 006104 FT		INTER-BK SCHUYLKILL AV
UNKNOWN RD		(CITY)
(CITY)		MFC BEGIN = C
WINDSOR ST		LTH AH 001923 BK 000100
(CITY)		
LENGTH(AH 1908 BK 2395) 0031/0000	---	
WEST DOUGLASS ST	==	
(CITY)		
WEST DOUGLASS ST		
(CITY)		
ALLEY		
(CITY)		
HOLLENBACH ST		
(CITY)		
ALLEY		
(CITY)		
WEST OLEY ST		
(CITY)		
0027/1272	==	
WEST OLEY ST		
(CITY)		
WEST GREENWICH ST		
(CITY)		
0027/0606	==	
LINCOLN ST		
(CITY)		
WEST GREENWICH ST		
(CITY)		

EXTRACT DATE: 12/28/2024 ROADWAY MANAGEMENT SYSTEM PAGE NUMBER: 135
PRINT DATE: 12/30/2024 SLD COUNTY/SR - ANNUAL PRINT COUNTY: BERKS

DIR: N TOTAL LEN: 22.098 MI.
LEFT MUN: READING CITY C

DIST: 05-1 SR: 183
RIGHT MUN: READING CITY C

WEST GREEN ST 0027/0595
(CITY)
1 0 00310 0 02 0089+89 003709 FT

WEST GREEN ST
(CITY)
LENGTH(AH 2395 BK 2044) 0027/0000

RITTER ST
(CITY)
BMS EN 06/0183/0025/1778 0025/1955
0 0 00000 0 00 0000+00 0025/1856

NORFOLK SOUTHERN RAIL RR
BMS BG 06/0183/0025/1778 0025/1778
UNKNOWN AL

(CITY)
BUTTONWOOD ST 0025/1754
(CITY)

0025/1273
ELM ST
(CITY)

ALLEY 0025/0588
(CITY)
JEFFERSON ST 0025/0481
(CITY)

RIVER OAK DR 0025/0371
(CITY)

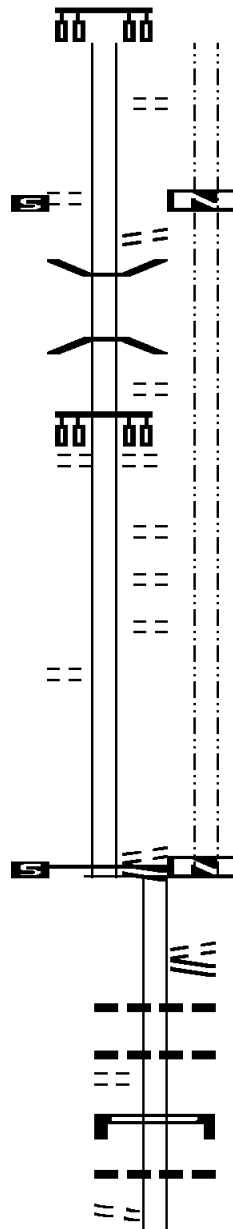
2 0 06208 0 00 0002+33 001665 FT
FRONT ST
(CITY)

NC SCHUYLKILL AV
WALNUT ST
(SR2012 SEG 0010/0000)

MFC BEGIN = C
LENGTH(AH 2044 BK 1070) 0025/0000

FISCHER LN
(PRDR) 0020/0824

WASHINGTON ST
(CITY)



001601 FT
7026/0000 LTH AH 000100 BK 000100

001601 FT
7024/0000 LTH AH 000100 BK 001070

FRONT ST
(CITY)
WALNUT ST
(SR2012 SEG 0010/0000)

0020/1070 015 "DIA CIRC CONCR
0020/0994 LEN=0005 INSTALLED UNKN
015 "DIA CIRC CONCR

0020/0826 LEN=0010 INSTALLED UNKN

SIGN: CANTILEVER
0020/0683 BMS ID 06/0183/0020/0683
015 "DIA CIRC CONCR

0020/0581 LEN=0048 INSTALLED UNKN

DIR: N	TOTAL LEN: 22.098 MI.	DIST: 05-1	SR: 183
LEFT MUN: READING CITY C		RIGHT MUN: READING CITY C	

EXTRACT DATE: 12/28/2024 ROADWAY MANAGEMENT SYSTEM PAGE NUMBER: 133
PRINT DATE: 12/30/2024 SLD COUNTY/SR - ANNUAL PRINT COUNTY: BERKS

DIR: N TOTAL LEN: 11.354 MI. DIST: 05-1 SR: 176
LEFT MUN: CUMRU T RIGHT MUN: CUMRU T

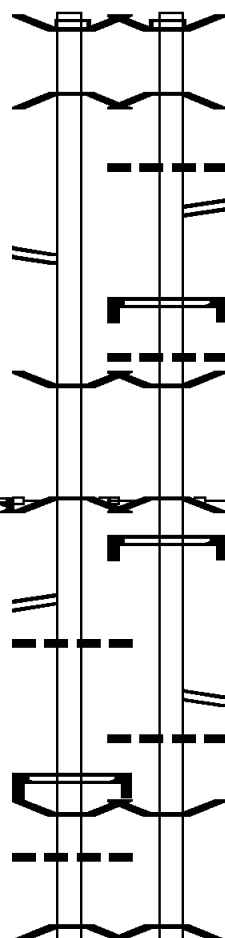
BMSSEN 06/0176/0110/1880059948 FT
RAMP R RD INTER-AHD
(SR8007 SEG 0500/1628) 0111/1930
1 0 01011 0 00 0576+29
US 422 EB
BMSBG 06/0176/0110/1880 0111/1856

RAMP N RD
(SR8007 SEG 0250/1225) 0111/1012

BMSSEN 06/0176/0110/0000 0111/0226
1 0 01011 0 00 0576+29 058018 FT
NORFOLK SOUTHERN RAI RR
BMSBG 06/0176/0110/0000
MILEPOST 011.00
LENGTH(AH 1930 BK 2536) 0111/0000

RAMP K RD
(SR8005 SEG 0500/0000) 0105/2110
016 "DIA CIRC CONCR
LEN=0100 INSTALLED UNKN 0105/2050

SIGN: CENTER MOUNTD
BMSID 06/0176/0105/1537 0105/1537
BMSSEN 06/0176/0105/1350 0105/1473
016 "DIA CIRC CONCR
LEN=0100 INSTALLED UNKN 0105/1416
0 0 00000 0 00 0000+00
PA 0724
BMSBG 06/0176/0105/1350 0105/1350



059878 FT BMSSEN 06/0176/0110/1880
INTER-AHD RAMP S RD
0110/1954 (SR8007 SEG 0510/0000)
0 0 00000 0 00 0000+00
US 422 EB
0110/1880 BMSBG 06/0176/0110/1880
0110/1128 016 "DIA CIRC CONCR
LEN=0100 INSTALLED UNKN
0110/1061 RAMP P RD
(SR8007 SEG 0010/0000)

0110/0690 SIGN: 2 CHORD TRUSS
BMSID 06/0176/0110/0690
036 "DIA CIRC CONCR
0110/0435 LEN=0063 INSTALLED UNKN
0110/0226 BMSSEN 06/0176/0110/0000
057924 FT 1 0 01011 0 00 0580+20
NORFOLK SOUTHERN RAI RR
BMSBG 06/0176/0110/0000
MILEPOST 011.00
0110/0000 LENGTH(AH 1954 BK 2502)
0104/2373 SIGN: 2 CHORD TRUSS
BMSID 06/0176/0104/2373

0104/1954 RAMP M RD
(SR8005 SEG 0750/0737)
0104/1615 016 "DIA CIRC CONCR
LEN=0125 INSTALLED UNKN

0104/1428 BMSSEN 06/0176/0104/1305
0 0 00000 0 00 0000+00
PA 0724
0104/1305 BMSBG 06/0176/0104/1305

EXTRACT DATE: 12/28/2024 ROADWAY MANAGEMENT SYSTEM PAGE NUMBER: 132
PRINT DATE: 12/30/2024 SLD COUNTY/SR - ANNUAL PRINT COUNTY: BERKS

DIR: N TOTAL LEN: 11.354 MI. DIST: 05-1 SR: 176
LEFT MUN: CUMRU T RIGHT MUN: CUMRU T

RAMP J RD
(SR8005 SEG 0250/1103) 0105/0447

1 0 01011 0 00 0548+13 055482 FT
LENGTH(AH 2536 BK 2640) 0105/0000

016 "DIA CIRC CONCR
LEN=0100 INSTALLED UNKN 0101/0919

016 "DIA CIRC METAL
LEN=0060 INSTALLED UNKN 0101/0529

1 0 01011 0 00 0529+77 052842 FT
MILEPOST 010.00
LENGTH(AH 2640 BK 2563) 0101/0000
018 "DIA CIRC CONCR
LEN=0080 INSTALLED UNKN 0095/2504

018 "DIA CIRC CONCR
LEN=0080 INSTALLED UNKN 0095/2152

018 "DIA CIRC CONCR
LEN=0080 INSTALLED UNKN 0095/1796

016 "DIA CIRC CONCR
LEN=0100 INSTALLED UNKN 0095/1444

0104/1225 016 "DIA CIRC CONCR
LEN=0120 INSTALLED UNKN
0104/0837 016 "DIA CIRC CONCR
LEN=0050 INSTALLED UNKN
0104/0600 016 "DIA CIRC CONCR
LEN=0050 INSTALLED UNKN

0104/0248 016 "DIA CIRC CONCR
LEN=0050 INSTALLED UNKN
0104/0175 RAMP L
055422 FT (SR8005 SEG 0010/0000)
0104/0000 1 0 01011 0 00 0549+48
LENGTH(AH 2502 BK 2643)
SIGN: 3 CHORD TRUSS
0100/2328 BMSID 06/0176/0100/2328
016 "DIA CIRC CONCR
LEN=0090 INSTALLED UNKN
0100/1833 016 "DIA CIRC CONCR
LEN=0100 INSTALLED UNKN
0100/1536 016 "DIA CIRC CONCR
LEN=0060 INSTALLED UNKN
0100/1200 016 "DIA CIRC CONCR
LEN=0090 INSTALLED UNKN

0100/0900 016 "DIA CIRC CONCR
LEN=0090 INSTALLED UNKN

0100/0500 016 "DIA CIRC CONCR
LEN=0090 INSTALLED UNKN
0100/0159 016 "DIA CIRC CONCR
LEN=0080 INSTALLED UNKN
052779 FT 1 0 01011 0 00 0529+77
MILEPOST 010.00
0100/0000 LENGTH(AH 2643 BK 2604)

0094/2361 016 "DIA CIRC CONCR
LEN=0050 INSTALLED UNKN

0094/2025 016 "DIA CIRC CONCR
LEN=0080 INSTALLED UNKN

0094/1665 016 "DIA CIRC CONCR
LEN=0060 INSTALLED UNKN

016 "DIA CIRC CONCR

EXTRACT DATE: 12/28/2024 ROADWAY MANAGEMENT SYSTEM PAGE NUMBER: 131
PRINT DATE: 12/30/2024 SLD COUNTY/SR - ANNUAL PRINT COUNTY: BERKS

DIR: N TOTAL LEN: 11.354 MI. DIST: 05-1 SR: 176
LEFT MUN: CUMRU T RIGHT MUN: CUMRU T

016 "DIA CIRC CONCR LEN=0100 INSTALLED UNKN 0095/1088	0094/1300 LEN=0060 INSTALLED UNKN
016 "DIA CIRC CONCR LEN=0090 INSTALLED UNKN 0095/0732	0094/1077 016 "DIA CIRC CONCR LEN=0150 INSTALLED UNKN
CROSSOVER RD (CONN) 0095/0417	0094/0706 016 "DIA CIRC CONCR LEN=0099 INSTALLED UNKN CROSSOVER RD (CONN) 0094/0419
016 "DIA CIRC CONCR LEN=0100 INSTALLED UNKN 0095/0380	0094/0370 016 "DIA CIRC CONCR LEN=0200 INSTALLED UNKN 050175 FT 1 0 01011 0 00 0498+35 0094/0000 LENGTH(AH 2604 BK 2644)
1 0 01011 0 00 0496+28 050279 FT LENGTH(AH 2563 BK 2640) 0095/0000	
016 "DIA CIRC CONCR LEN=0100 INSTALLED UNKN 0091/1498	
016 "DIA CIRC CONCR LEN=0100 INSTALLED UNKN 0091/1300	
016 "DIA CIRC CONCR LEN=0150 INSTALLED UNKN 0091/0875	0090/0930 016 "DIA CIRC CONCR LEN=0150 INSTALLED UNKN
016 "DIA CIRC CONCR LEN=0099 INSTALLED UNKN 0091/0276	
1 0 01011 0 00 0477+70 047639 FT MILEPOST 009.00	047531 FT 1 0 01011 0 00 0477+70 MILEPOST 009.00
LENGTH(AH 2640 BK 2684) 0091/0000	0090/0000 LENGTH(AH 2644 BK 2640)
016 "DIA CIRC CONCR LEN=0200 INSTALLED UNKN 0085/2487	
016 "DIA CIRC CONCR LEN=0200 INSTALLED UNKN 0085/2148	
016 "DIA CIRC CONCR LEN=0200 INSTALLED UNKN 0085/1807	
016 "DIA CIRC CONCR LEN=0150 INSTALLED UNKN 0085/1439	
016 "DIA CIRC CONCR LEN=0175 INSTALLED UNKN 0085/1047	
RAMP H RD (SR9404 SEG 0500/0000) 0085/0958	
016 "DIA CIRC CONCR LEN=0099 INSTALLED UNKN 0085/0694	
016 "DIA CIRC CONCR LEN=0050 INSTALLED UNKN 0085/0380	0084/0411 018 "DIA CIRC CONCR LEN=0099 INSTALLED UNKN

EXTRACT DATE: 12/28/2024 ROADWAY MANAGEMENT SYSTEM PAGE NUMBER: 130
PRINT DATE: 12/30/2024 SLD COUNTY/SR - ANNUAL PRINT COUNTY: BERKS

DIR: N TOTAL LEN: 11.354 MI. DIST: 05-1 SR: 176
LEFT MUN: CUMRU T RIGHT MUN: CUMRU T

016 "DIA CIRC CONCR LEN=0050 INSTALLED UNKN 0085/0360	0084/0065 018 "DIA CIRC CONCR LEN=0099 INSTALLED UNKN 044891 FT 1 0 01011 0 00 0444+06 0084/0000 LENGTH(AH 2640 BK 2642)
1 0 01011 0 00 0444+36 044955 FT LENGTH(AH 2684 BK 2674) 0085/0000 RAMP G RD (SR9404 SEG 0250/1563) 0081/2299	
016 "DIA CIRC CONCR LEN=0050 INSTALLED UNKN 0081/2265	
018 "DIA CIRC CONCR LEN=0050 INSTALLED UNKN 0081/1945	
016 "DIA CIRC CONCR LEN=0050 INSTALLED UNKN 0081/1575	0080/1918 018 "DIA CIRC CONCR LEN=0150 INSTALLED UNKN
016 "DIA CIRC CONCR LEN=0050 INSTALLED UNKN 0081/1550	
018 "DIA CIRC CONCR LEN=0100 INSTALLED UNKN 0081/1194	0080/1570 018 "DIA CIRC CONCR LEN=0200 INSTALLED UNKN
016 "DIA CIRC CONCR LEN=0075 INSTALLED UNKN 0081/0821	
016 "DIA CIRC CONCR LEN=0050 INSTALLED UNKN 0081/0447	
CUMRU ROBESON T 0081/0402	0080/0470 CUMRU ROBESON T 0080/0456 018 "DIA CIRC CONCR LEN=0175 INSTALLED UNKN
016 "DIA CIRC METAL LEN=0200 INSTALLED UNKN 0081/0319	
016 "DIA CIRC CONCR LEN=0050 INSTALLED UNKN 0081/0135	
016 "DIA CIRC CONCR LEN=0020 INSTALLED UNKN 0081/0035	
1 0 01011 0 00 0423+93 042281 FT MILEPOST 008.00	042249 FT 1 0 01011 0 00 0423+93 MILEPOST 008.00
LENGTH(AH 2674 BK 2611) 0081/0000	0080/0000 LENGTH(AH 2642 BK 2640)
016 "DIA CIRC CONCR LEN=0050 INSTALLED UNKN 0075/2407	
BR.ALLEGHENY STRUCTURE LENGTH 15 FT BMSID 06/0176/0074/2177 0075/2204	0074/2177 BR.ALLEGHENY STRUCTURE LENGTH 15 FT BMSID 06/0176/0074/2177
BMSSEN 06/0176/0075/2046 0075/2181	0074/2149 BMSSEN 06/0176/0074/2021
016 "DIA CIRC CONCR LEN=0050 INSTALLED UNKN 0075/2075	
0 0 00000 0 00 0000+00	0 0 00000 0 00 0000+00
SR 0010	SR 0010
BMSBG 06/0176/0075/2046 0075/2046	0074/2021 BMSBG 06/0176/0074/2021





EXTRACT DATE: 12/28/2024 ROADWAY MANAGEMENT SYSTEM PAGE NUMBER: 129
PRINT DATE: 12/30/2024 SLD COUNTY/SR - ANNUAL PRINT COUNTY: BERKS

DIR: N TOTAL LEN: 11.354 MI. DIST: 05-1 SR: 176
LEFT MUN: ROBESON T RIGHT MUN: ROBESON T

INAC	832	0075/1975M				M0074/1979	INAC	832
						W0074/1946	RWIS	SITE/EXIT 7
016 "DIA CIRC METAL								
LEN=0060 INSTALLED UNKN		0075/1682	---	---				
CROSSOVER RD								
(CONN)		0075/1647		↔		0074/1633	CROSSOVER RD	
						0074/1271	(CONN)	
016 "DIA CIRC CONCR							018 "DIA CIRC CONCR	
LEN=0050 INSTALLED UNKN		0075/1250	---	---			LEN=0050 INSTALLED UNKN	
016 "DIA CIRC CONCR								
LEN=0050 INSTALLED UNKN		0075/1222	---	---				
016 "DIA CIRC CONCR								
LEN=0050 INSTALLED UNKN		0075/0969	---	---				
						0074/0924	018 "DIA CIRC CONCR	
016 "DIA CIRC CONCR							LEN=0050 INSTALLED UNKN	
LEN=0080 INSTALLED UNKN		0075/0562	---	---				
						0074/0554	018 "DIA CIRC CONCR	
016 "DIA CIRC CONCR							LEN=0050 INSTALLED UNKN	
LEN=0050 INSTALLED UNKN		0075/0155	---	---				
						0074/0073	018 "DIA CIRC CONCR	
1 0 01011 0 00 0389+16 039670 FT						039609 FT	LEN=0050 INSTALLED UNKN	
LENGTH(AH 2611 BK 2622)		0075/0000	S			S 0074/0000	1 0 01011 0 00 0390+07	
							LENGTH(AH 2640 BK 2640)	
						0070/2442	RAMP F RD	
							(SR9402 SEG 0750/0402)	
						0070/2055	018 "DIA CIRC CONCR	
							LEN=0050 INSTALLED UNKN	
						0070/1969	RAMP E RD	
016 "DIA CIRC CONCR							(SR9402 SEG 0010/0000)	
LEN=0050 INSTALLED UNKN		0071/1820	---	---				
						0070/1553	018 "DIA CIRC CONCR	
016 "DIA CIRC CONCR							LEN=0050 INSTALLED UNKN	
LEN=0050 INSTALLED UNKN		0071/1463	---	---				
016 "DIA CIRC CONCR								
LEN=0050 INSTALLED UNKN		0071/1154	---	---				
TR.ALLEGHENY								
STRUCTURE LENGTH 12 FT								
BMSID 06/0176/0070/1155		0071/1145	>---	<---		0070/1155	TR.ALLEGHENY	
016 "DIA CIRC CONCR							STRUCTURE LENGTH 12 FT	
LEN=0099 INSTALLED UNKN		0071/1016	---	---			BMSID 06/0176/0070/1155	
						0070/1023	018 "DIA CIRC CONCR	
							LEN=0050 INSTALLED UNKN	
						0070/0830	018 "DIA CIRC CONCR	
BMSID 06/0176/0071/0227		0071/0430	---	---			LEN=0050 INSTALLED UNKN	
						0070/0533	BMSID 06/0176/0070/0280	

EXTRACT DATE: 12/28/2024 ROADWAY MANAGEMENT SYSTEM PAGE NUMBER: 128
PRINT DATE: 12/30/2024 SLD COUNTY/SR - ANNUAL PRINT COUNTY: BERKS

DIR: N TOTAL LEN: 11.354 MI. DIST: 05-1 SR: 176
LEFT MUN: ROBESON T RIGHT MUN: ROBESON T

0 0 00000 0 00 0000+00						1 0 01011 0 00 0369+31
PA 568						SR 0568
BMSBG 06/0176/0071/0227 0071/0227		0070/0280				BMSBG 06/0176/0070/0280
016 "DIA CIRC CONCR						
LEN=0080 INSTALLED UNKN 0071/0137	---					
						018 "DIA CIRC CONCR
1 0 01011 0 00 0369+19 037048 FT		0070/0050				LEN=0050 INSTALLED UNKN
MILEPOST 007.00		036969 FT				1 0 01011 0 00 0369+31
LENGTH(AH 2622 BK 2674) 0071/0000		0070/0000				MILEPOST 007.00
CROSSOVER RD		0064/2461				LENGTH(AH 2640 BK 2642)
(CONN) 0065/2491						CROSSOVER RD
						(CONN)
016 "DIA CIRC CONCR						
LEN=0080 INSTALLED UNKN 0065/1872	---					
016 "DIA CIRC CONCR						
LEN=0080 INSTALLED UNKN 0065/1453	---					
						018 "DIA CIRC CONCR
016 "DIA CIRC CONCR		0064/1166				LEN=0002 INSTALLED UNKN
LEN=0080 INSTALLED UNKN 0065/1061	---					
016 "DIA CIRC CONCR						
LEN=0050 INSTALLED UNKN 0065/0457	---					
016 "DIA CIRC CONCR						
LEN=0050 INSTALLED UNKN 0065/0144	---					
1 0 01011 0 00 0339+72 034374 FT		034327 FT				1 0 01011 0 00 0339+91
LENGTH(AH 2674 BK 2662) 0065/0000		0064/0000				LENGTH(AH 2642 BK 2641)
016 "DIA CIRC CONCR						
LEN=0099 INSTALLED UNKN 0061/1881	---					
016 "DIA CIRC CONCR						
LEN=0099 INSTALLED UNKN 0061/1656	---					
						018 "DIA CIRC CONCR
016 "DIA CIRC CONCR		0060/1590				LEN=0060 INSTALLED UNKN
LEN=0050 INSTALLED UNKN 0061/1207	---					
016 "DIA CIRC CONCR						018 "DIA CIRC CONCR
LEN=0050 INSTALLED UNKN 0061/0822	---	0060/0952				LEN=0060 INSTALLED UNKN
1 0 01011 0 00 0317+86 031712 FT		031686 FT				1 0 01011 0 00 0317+86
MILEPOST 006.00						MILEPOST 006.00
LENGTH(AH 2662 BK 2649) 0061/0000		0060/0000				LENGTH(AH 2641 BK 2641)
016 "DIA CIRC CONCR						
LEN=0050 INSTALLED UNKN 0055/2372	---					
						018 "DIA CIRC CONCR
016 "DIA CIRC CONCR		0054/2250				LEN=0050 INSTALLED UNKN

EXTRACT DATE: 12/28/2024 ROADWAY MANAGEMENT SYSTEM PAGE NUMBER: 127
PRINT DATE: 12/30/2024 SLD COUNTY/SR - ANNUAL PRINT COUNTY: BERKS

DIR: N TOTAL LEN: 11.354 MI. DIST: 05-1 SR: 176
LEFT MUN: ROBESON T RIGHT MUN: ROBESON T

LEN=0050	INSTALLED	UNKN	0055/1958	---	---	---	---	0054/1950	018 "DIA	CIRC	CONCR	LEN=0050	INSTALLED	UNKN
016 "DIA	CIRC	CONCR		---	---	---	---							
LEN=0050	INSTALLED	UNKN	0055/1641	---	---	---	---	0054/1641	018 "DIA	CIRC	CONCR	LEN=0050	INSTALLED	UNKN
014 "DIA	CIRC	CONCR		---	---	---	---							
LEN=0034	INSTALLED	UNKN	0055/1351	---	---	---	---	0054/1302	018 "DIA	CIRC	CONCR	LEN=0050	INSTALLED	UNKN
016 "DIA	CIRC	CONCR		---	---	---	---							
LEN=0050	INSTALLED	UNKN	0055/1048	---	---	---	---	0054/1004	018 "DIA	CIRC	CONCR	LEN=0050	INSTALLED	UNKN
016 "DIA	CIRC	CONCR		---	---	---	---							
LEN=0050	INSTALLED	UNKN	0055/0671	---	---	---	---	0054/0673	018 "DIA	CIRC	CONCR	LEN=0050	INSTALLED	UNKN
016 "DIA	CIRC	CONCR		---	---	---	---							
LEN=0050	INSTALLED	UNKN	0055/0302	---	---	---	---	0054/0312	BMSSEN 06/0176/0054/0278					
BMSSEN 06/0176/0055/0259			0055/0293	---	---	---	---		0 0 0000 0 00 0000+00					
0 0 0000 0 00 0000+00				---	---	---	---		WESTLEY RD.					
WESTLEY RD.				---	---	---	---	0054/0278	BMSBG 06/0176/0054/0278					
BMSBG 06/0176/0055/0259			0055/0259	---	---	---	---		029045 FT 1 0 01011 0 00 0286+94					
1 0 01011 0 00 0287+41			029063 FT	---	---	---	---	0054/0000	LENGTH(AH 2641 BK 2640)					
LENGTH(AH 2649 BK 2615)			0055/0000	---	---	---	---	0050/2097	018 "DIA	CIRC	CONCR	LEN=0050	INSTALLED	UNKN
				---	---	---	---							
016 "DIA	CIRC	CONCR		---	---	---	---	0050/1959	018 "DIA	CIRC	CONCR	LEN=0050	INSTALLED	UNKN
LEN=0034	INSTALLED	UNKN	0051/2036	---	---	---	---							
016 "DIA	CIRC	CONCR		---	---	---	---							
LEN=0034	INSTALLED	UNKN	0051/1829	---	---	---	---							
016 "DIA	CIRC	CONCR		---	---	---	---	0050/1493	018 "DIA	CIRC	CONCR	LEN=0050	INSTALLED	UNKN
LEN=0034	INSTALLED	UNKN	0051/1536	---	---	---	---							
016 "DIA	CIRC	CONCR		---	---	---	---	0050/1044	018 "DIA	CIRC	CONCR	LEN=0100	INSTALLED	UNKN
LEN=0034	INSTALLED	UNKN	0051/1236	---	---	---	---							
016 "DIA	CIRC	CONCR		---	---	---	---							
LEN=0034	INSTALLED	UNKN	0051/0727	---	---	---	---							
016 "DIA	CIRC	CONCR		---	---	---	---	0050/0269	016 "DIA	CIRC	METAL	LEN=0200	INSTALLED	UNKN
LEN=0034	INSTALLED	UNKN	0051/0587	---	---	---	---							
016 "DIA	CIRC	CONCR		---	---	---	---							

DIR: N		TOTAL LEN: 11.354 MI.		DIST: 05-1		SR: 176	
LEFT MUN: ROBESON T				RIGHT MUN: ROBESON T			
LEN=0200	INSTALLED	UNKN	0051/0236				
0 01011	0 00	0264+83	026448 FT			026405 FT	1 0 01011 0 00 0264+83
	MILEPOST	005.00					MILEPOST 005.00
LENGTH(AH 2615 BK 2621)			0051/0000			0050/0000	LENGTH(AH 2640 BK 2640)
018 "DIA	CIRC	CONCR					
LEN=0012	INSTALLED	UNKN	0045/2467				
						0044/2320	012 "DIA CIRC CONCR
018 "DIA	CIRC	CONCR					LEN=0200 INSTALLED UNKN
LEN=0099	INSTALLED	UNKN	0045/2179				
						0044/1990	016 "DIA CIRC CONCR
016 "DIA	CIRC	CONCR					LEN=0200 INSTALLED UNKN
LEN=0099	INSTALLED	UNKN	0045/1896				
						0044/1760	016 "DIA CIRC CONCR
016 "DIA	CIRC	CONCR					LEN=0195 INSTALLED UNKN
LEN=0050	INSTALLED	UNKN	0045/1609				
						0044/1402	016 "DIA CIRC CONCR
016 "DIA	CIRC	CONCR					LEN=0210 INSTALLED UNKN
LEN=0034	INSTALLED	UNKN	0045/1319				
014 "DIA	CIRC	CONCR					
LEN=0100	INSTALLED	UNKN	0045/1089				
						0044/1113	016 "DIA CIRC CONCR
016 "DIA	CIRC	CONCR					LEN=0175 INSTALLED UNKN
LEN=0050	INSTALLED	UNKN	0045/1001				
016 "DIA	CIRC	CONCR					
LEN=0050	INSTALLED	UNKN	0045/0705				
	MAPLE GROVE					0044/0577	OP ID 06/3024/0100/0000
OP ID 06/3024/0100/0000			0045/0526				016 "DIA CIRC CONCR
						0044/0460	LEN=0200 INSTALLED UNKN
016 "DIA	CIRC	CONCR					
LEN=0034	INSTALLED	UNKN	0045/0364				
024 "DIA	CIRC	CONCR					
LEN=0040	INSTALLED	UNKN	0045/0108				
0 01011	0 00	0235+48	023827 FT			023765 FT	1 0 01011 0 00 0236+08
LENGTH(AH 2621 BK 2649)			0045/0000			0044/0000	LENGTH(AH 2640 BK 2641)
016 "DIA	CIRC	CONCR					
LEN=0030	INSTALLED	UNKN	0041/2460				
						0040/2424	016 "DIA CIRC CONCR
							LEN=0150 INSTALLED UNKN
						0040/2365	SIGN: CENTER MOUNTD
							BMSID 06/0176/0040/2365
						0040/2055	016 "DIA CIRC METAL
							LEN=0120 INSTALLED UNKN
016 "DIA	CIRC	CONCR					
LEN=0034	INSTALLED	UNKN	0041/2001				

[illegible]










EXTRACT DATE: 12/28/2024 ROADWAY MANAGEMENT SYSTEM PAGE NUMBER: 124
PRINT DATE: 12/30/2024 SLD COUNTY/SR - ANNUAL PRINT COUNTY: BERKS

DIR: N TOTAL LEN: 11.354 MI. DIST: 05-1 SR: 176
LEFT MUN: ROBESON T RIGHT MUN: ROBESON T

018 "DIA CIR UNKNOWN LEN=0060 INSTALLED UNKN 0031/0560	0030/0630	016 "DIA CIRC CONCR LEN=0100 INSTALLED UNKN
1 0 01011 0 00 0161+08 015840 FT MILEPOST 003.00	0030/0237 015842 FT	016 "DIA CIRC CONCR LEN=0100 INSTALLED UNKN 1 0 01011 0 00 0159+56 MILEPOST 003.00
LENGTH(AH 2669 BK 2677) 0031/0000	0030/0000	LENGTH(AH 2642 BK 2640)
ROBESON CAERNARVON T 0025/2253	0024/2254	ROBESON CAERNARVON T
016 "DIA CIRC CONCR LEN=0037 INSTALLED UNKN 0025/2008		
	0024/1364	016 "DIA CIRC CONCR LEN=0210 INSTALLED UNKN
016 "DIA CIRC CONCR LEN=0015 INSTALLED UNKN 0025/0860	0024/0911	016 "DIA CIRC CONCR LEN=0210 INSTALLED UNKN
	0024/0640	016 "DIA CIRC CONCR LEN=0150 INSTALLED UNKN
1 0 01011 0 00 0140+34 013163 FT LENGTH(AH 2677 BK 2665) 0025/0000	0024/0294 013202 FT	016 "DIA CIRC CONCR LEN=0100 INSTALLED UNKN 1 0 01011 0 00 0139+45
	0024/0000	LENGTH(AH 2640 BK 2641)
014 "DIA CIRC CONCR LEN=0037 INSTALLED UNKN 0021/2498	0020/2531	016 "DIA CIRC CONCR LEN=0080 INSTALLED UNKN
014 "DIA CIRC CONCR LEN=0037 INSTALLED UNKN 0021/2135	0020/2181	016 "DIA CIRC CONCR LEN=0080 INSTALLED UNKN
	0020/1851	016 "DIA CIRC CONCR LEN=0220 INSTALLED UNKN
	0020/1240	016 "DIA CIRC CONCR LEN=0210 INSTALLED UNKN
	0020/1019	016 "DIA CIRC CONCR LEN=0200 INSTALLED UNKN
CROSSOVER RD (CONN) 0021/0481	0020/0476	CROSSOVER RD (CONN)
SIGN: CENTER MOUNTD BMSID 06/0176/0021/0418 0021/0418		
018 "DIA CIR UNKNOWN LEN=0060 INSTALLED UNKN 0021/0245		
1 0 01011 0 00 0109+25 010498 FT MILEPOST 002.00	010561 FT	1 0 01011 0 00 0109+25 MILEPOST 002.00
LENGTH(AH 2665 BK 2638) 0021/0000	0020/0000	LENGTH(AH 2641 BK 2640)






















EXTRACT DATE: 12/28/2024 ROADWAY MANAGEMENT SYSTEM PAGE NUMBER: 123
PRINT DATE: 12/30/2024 SLD COUNTY/SR - ANNUAL PRINT COUNTY: BERKS

DIR: N TOTAL LEN: 11.354 MI. DIST: 05-1 SR: 176
LEFT MUN: CAERNARVON T RIGHT MUN: CAERNARVON T

018 "DIA CIR UNKNOWN LEN=0060 INSTALLED UNKN 0019/2460	---				
018 "DIA CIRC CONCR LEN=0225 INSTALLED UNKN 0019/2164	---				
SHILOH RD. OP ID 06/2013/0054/0000 0019/2109				0018/2038 OP ID 06/2013/0054/0000	SHILOH RD.
SIGN: 4 CHORD TRUSS BMSID 06/0176/0019/1127 0019/1127					
018 "DIA CIRC CONCR LEN=0200 INSTALLED UNKN 0019/0450	---			0018/0669	MORGANTOWN EX (SR2089 SEG 0030/3045)
MORGANTOWN EX (SR2089 SEG 0031/2714) 0019/0240	---			0018/0450	018 "DIA CIRC CONCR LEN=0100 INSTALLED UNKN
018 "DIA CIRC CONCR LEN=0260 INSTALLED UNKN 0019/0025	---			0018/0026	018 "DIA CIRC CONCR LEN=0120 INSTALLED UNKN
0 0 00000 0 00 0000+00 007860 FT	---			007921 FT	0 0 00000 0 00 0000+00
LENGTH(AH 2638 BK 2619) 0019/0000				 0018/0000	LENGTH(AH 2640 BK 2640)
018 "DIA CIRC CONCR LEN=0075 INSTALLED UNKN 0013/2483	---			0012/2590	024 "DIA CIRC CONCR LEN=0225 INSTALLED UNKN
018 "DIA CIRC CONCR LEN=0130 INSTALLED UNKN 0013/1751	---			0012/1838	018 "DIA CIRC CONCR LEN=0055 INSTALLED UNKN
CAERNARVON NEW MORGAN B 0013/1536	---			0012/1623	CAERNARVON NEW MORGAN B
018 "DIA CIRC CONCR LEN=0125 INSTALLED UNKN 0013/1411	---			0012/1599	BMSID 06/0176/0013/1365 0013/1384
BMSID 06/0176/0013/1365 0013/1384				0012/1452	BMSID 06/0176/0012/1452
0 0 00000 0 00 0000+00	---				0 0 00000 0 00 0000+00
SR 2089 NB					SR 2089 NB
BMSBG 06/0176/0013/1365 0013/1278					BMSBG 06/0176/0012/1452
018 "DIA CIRC CONCR LEN=0050 INSTALLED UNKN 0013/0051	---			0012/0138	024 "DIA CIRC CONCR LEN=0060 INSTALLED UNKN
0 0 00000 0 00 0000+00 005241 FT	---			005281 FT	0 0 00000 0 00 0000+00
LENGTH(AH 2619 BK 2641) 0013/0000				 0012/0000	MILEPOST 001.00
SIGN: 4 CHORD TRUSS					LENGTH(AH 2640 BK 2640)
BMSID 06/0176/0009/2221 0009/2221					
030 "DIA CIRC CONCR LEN=0075 INSTALLED UNKN 0009/2178	---				

EXTRACT DATE: 12/28/2024 ROADWAY MANAGEMENT SYSTEM PAGE NUMBER: 122
PRINT DATE: 12/30/2024 SLD COUNTY/SR - ANNUAL PRINT COUNTY: BERKS

DIR: N TOTAL LEN: 11.354 MI. DIST: 05-1 SR: 176
LEFT MUN: NEW MORGAN B RIGHT MUN: NEW MORGAN B

SHILOH RD.			0008/2218	030 "DIA CIRC CONCR LEN=0075 INSTALLED UNKN
OP ID 06/2013/0030/0000	0009/2062		0008/2181	OP ID 06/2013/0030/0000
018 "DIA CIRC CONCR				018 "DIA CIRC CONCR
LEN=0060 INSTALLED UNKN	0009/1638		0008/1638	LEN=0055 INSTALLED UNKN
SIGN: 4 CHORD TRUSS				
BMSID 06/0176/0009/1068	0009/1068			
024 "DIA CIRC CONCR				
LEN=0100 INSTALLED UNKN	0009/1049			
024 "DIA CIRC CONCR				
LEN=0075 INSTALLED UNKN	0009/1048		0008/1048	018 "DIA CIRC CONCR LEN=0055 INSTALLED UNKN
018 "DIA CIRC CONCR				018 "DIA CIRC CONCR
LEN=0075 INSTALLED UNKN	0009/0478		0008/0478	LEN=0055 INSTALLED UNKN
0 0 00000 0 00 0000+00	002600 FT		002641 FT	0 0 00000 0 00 0000+00
LENGTH(AH 2641 BK 2600)	0009/0000			0008/0000 LENGTH(AH 2640 BK 2641)
018 "DIA CIRC CONCR				
LEN=0100 INSTALLED UNKN	0007/2469			
CROSSOVER RD			0006/2469	018 "DIA CIRC CONCR LEN=0075 INSTALLED UNKN
(CONN)	0007/2347		0006/2408	CROSSOVER RD (CONN)
RAMP Q RD				
(SR8001 SEG 0500/0000)	0007/2312			
NEW MORGAN				
CAERNARVON T	0007/2268		0006/2268	NEW MORGAN CAERNARVON T
SIGN: CANTILEVER				
BMSID 06/0176/0007/2002	0007/2002			
018 "DIA CIRC CONCR				
LEN=0090 INSTALLED UNKN	0007/1819		0006/1819	018 "DIA CIRC CONCR LEN=0075 INSTALLED UNKN
TRUCK ESCAPE RAMP				
(SR9300 SEG 0010/0000)	0007/1578			
SIGN: CANTILEVER				
BMSID 06/0176/0007/1310	0007/1310			
018 "DIA CIRC CONCR				
LEN=0050 INSTALLED UNKN	0007/1169			
018 "DIA CIRC CONCR			0006/1059	RAMP Q RD (SR8001 SEG 0750/1818)
LEN=0050 INSTALLED UNKN	0007/0779			
018 "DIA CIRC CONCR				
LEN=0050 INSTALLED UNKN	0007/0519		0006/0519	018 "DIA CIRC CONCR LEN=0050 INSTALLED UNKN
0 0 00000 0 00 0000+00			0006/0194	024 "DIA CIRC CONCR LEN=0100 INSTALLED UNKN
000000 FT			000000 FT	0 0 00000 0 00 0000+00
TURNPIKE RAMP RD	INTER-BK		INTER-BK	TURNPIKE RAMP RD
(TNP)				(TNP)
MFC BEGIN = A				MFC BEGIN = A
LENGTH(AH 2600 BK 0000)	0007/0000			0006/0000 LENGTH(AH 2641 BK 0000)

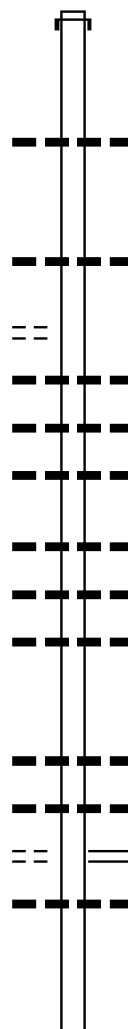
EXTRACT DATE: 12/28/2024 ROADWAY MANAGEMENT SYSTEM PAGE NUMBER: 121
PRINT DATE: 12/30/2024 SLD COUNTY/SR - ANNUAL PRINT COUNTY: BERKS

DIR: B TOTAL LEN: 12.990 MI. DIST: 05-1 SR: 143
LEFT MUN: ALBANY TOWNSHIP T RIGHT MUN: ALBANY TOWNSHIP T

068588 FT

068588 FT AH-LEHIGH (39)
INTER-AHD KINGS HW
0240/3021 (SR0143 SEG 0010/0000)

1 0 00285 0 01 0601+03 065567 FT
BAILEY RD
(T813) 0240/0000



0240/1755 024 "DIA CIRC CONCR
LEN=0045 INSTALLED UNKN

0240/0520 018 "DIA CIRC CONCR
065567 FT LEN=0045 INSTALLED UNKN

5 0240/0000 LENGTH(AH 3021 BK 2566)
036 "DIA CIRC CONCR
0230/2541 LEN=0045 INSTALLED UNKN
018 "DIA CIRC CONCR
0230/2280 LEN=0045 INSTALLED UNKN
030 "DIA CIRC CONCR
0230/2015 LEN=0045 INSTALLED UNKN

0230/1254 015 "DIA CIRC CONCR
LEN=0040 INSTALLED UNKN
0230/0874 015 "DIA CIRC CONCR
LEN=0038 INSTALLED UNKN
024 "DIA CAST IRON
0230/0621 LEN=0038 INSTALLED UNKN

063001 FT

5 063001 FT 1 0 00285 0 01 0575+60
0230/0000 LENGTH(AH 2566 BK 2588)
015 "DIA CIRC CONCR
0220/2402 LEN=0040 INSTALLED UNKN
018 "DIA CIRC CONCR
0220/2020 LEN=0050 INSTALLED UNKN
OLD PHILLY PK
0220/1995 (SR1017 SEG 0010/3675)
015 "DIA CIRC CONCR
0220/1568 LEN=0040 INSTALLED UNKN

OLD PHILLY PK
(T805)

0220/1995

030 "DIA CIRC CONCR

EXTRACT DATE: 12/28/2024 ROADWAY MANAGEMENT SYSTEM PAGE NUMBER: 120
PRINT DATE: 12/30/2024 SLD COUNTY/SR - ANNUAL PRINT COUNTY: BERKS

DIR: B TOTAL LEN: 12.990 MI. DIST: 05-1 SR: 143
LEFT MUN: ALBANY TOWNSHIP T RIGHT MUN: ALBANY TOWNSHIP T

060413 FT	==	0220/0026	LEN=0075	INSTALLED UNKN
		060413 FT	1 0 00285	0 01 0549+59
		5 0220/0000	LENGTH(AH	2588 BK 2445)
057968 FT	==	0214/0167	FOR SR 0143 AND 0737	
		057968 FT	(CONN)	
			1 0 00285	0 01 0525+30
			KRUMSVILLE RD	
		5 0214/0000	(SR0737 SEG 0220/1952)	
		0210/1903	LENGTH(AH	2445 BK 1903)
			BMSSEN 06/0143/0210/1859	
			0 0 00000	0 00 0000+00
			KISTLER CK.	
		0210/1859	BMSBG 06/0143/0210/1859	
			015 "DIA CIRC CONCR	
		0210/1649	LEN=0036	INSTALLED UNKN
			016 "DIA CIRC CONCR	
		0210/0943	LEN=0050	INSTALLED UNKN
			(APRA) KEMPTON EXCAVATI	
			PRIVATE DR	
		0210/0605	(PRDR)	
1 0 00285 0 01 0506+41 056065 FT		056065 FT	STONY RUN VALLEY RD	
HAWK MT RD			(SR1018 SEG 0010/0000)	
(T910)		5 0210/0000	LENGTH(AH	1903 BK 1991)
0210/0000			048 "DIA CIRC CONCR	
		0204/1933	LEN=0110	INSTALLED UNKN
			018 "DIA CIRC METAL	
		0204/1042	LEN=0038	INSTALLED UNKN
			018 "DIA CIRC CONCR	
		0204/0287	LEN=0038	INSTALLED UNKN
054074 FT		054074 FT	1 0 00285	0 01 0486+50
		5 0204/0000	LENGTH(AH	1991 BK 2093)
			018 "DIA CIRC CONCR	
		0200/0768	LEN=0040	INSTALLED UNKN
051981 FT		051981 FT	1 0 00285	0 01 0465+57
		5 0200/0000	LENGTH(AH	2093 BK 2880)
KUNKEL RD				

EXTRACT DATE: 12/28/2024 ROADWAY MANAGEMENT SYSTEM PAGE NUMBER: 119
PRINT DATE: 12/30/2024 SLD COUNTY/SR - ANNUAL PRINT COUNTY: BERKS

DIR: B TOTAL LEN: 12.990 MI. DIST: 05-1 SR: 143
LEFT MUN: ALBANY TOWNSHIP T RIGHT MUN: ALBANY TOWNSHIP T

(T791)	0190/2490	==		
			0190/1504	BMS EN 06/0143/0190/1458 1 0 00285 0 01 0451+37 PINE CREEK
PINE CREEK RD (T808)	0190/1372	==	0190/1458	BMS BG 06/0143/0190/1458
BOND RD (T906)	0190/0359	==		
		==	0190/0271	016 "DIA CIRC CONCR LEN=0035 INSTALLED UNKN
		==	0190/0043	018 "DIA CIRC CONCR UNKN LEN=0037 INSTALLED UNKN
049101 FT		==	049101 FT	1 0 00285 0 01 0436+95 LITTLE ROUND TOP RD (T814)
		==	5 0190/0000	LENGTH(AH 2880 BK 3715) 016 "DIA CIRC CONCR
		==	0180/3651	LEN=0036 INSTALLED UNKN 024"H 36"W ELLIP CONC
		==	0180/3443	LEN=0035 INSTALLED UNKN 016 "DIA CIRC CONCR
		==	0180/3055	LEN=0042 INSTALLED UNKN 030 "DIA CIRC CONCR
		==	0180/2727	LEN=0039 INSTALLED UNKN 016 "DIA CIRC CONCR
		==	0180/2326	LEN=0039 INSTALLED UNKN
BOND RD (T906)	0180/2253	==		
		==	0180/2248	016 "DIA CIRC CONCR LEN=0035 INSTALLED UNKN
		==	0180/1916	015 "DIA CIRC METAL UNKN LEN=0035 INSTALLED UNKN
		==	0180/1597	015 "DIA CIRC CONCR UNKN LEN=0035 INSTALLED UNKN
		==	0180/0989	024 "DIA CIRC CONCR UNKN LEN=0035 INSTALLED UNKN
		==	0180/0682	018 "DIA CIRC CONCR UNKN LEN=0030 INSTALLED UNKN
045386 FT		==	045386 FT	1 0 00285 0 01 0399+65 5 0180/0000 LENGTH(AH 3715 BK 2267) 036 "DIA CIRC CONCR
		==	0170/2221	LEN=0030 INSTALLED UNKN 016 "DIA CIRC CONCR

EXTRACT DATE: 12/28/2024 ROADWAY MANAGEMENT SYSTEM PAGE NUMBER: 118
PRINT DATE: 12/30/2024 SLD COUNTY/SR - ANNUAL PRINT COUNTY: BERKS

DIR: B TOTAL LEN: 12.990 MI. DIST: 05-1 SR: 143
LEFT MUN: ALBANY TOWNSHIP T RIGHT MUN: ALBANY TOWNSHIP T

		0170/1879	LEN=0034	INSTALLED	UNKN
		0170/1500	018 "DIA	CIRC	CONCR
		0170/1102	036 "DIA	CIRC	CONCR
			LEN=0035	INSTALLED	UNKN
043119 FT		043119 FT	1 0 00285	0 01	0377+42
			ALBANY TOWNSHIP		
		5 0170/0000	GREENWICH T		
			LENGTH(AH 2267	BK 3952)	
		0160/3600	018 "DIA	CIRC	CONCR
			LEN=0040	INSTALLED	UNKN
SOUSLEY RD (T783)	0160/2794	0160/2780	BMS EN 06/0143/0160/2765		
			0 0 00000	0 00	0000+00
			TR. MAIDEN CK		
		0160/2765	BMS BG 06/0143/0160/2765		
SKY HOLLOW DR (PRDR)	0160/2515		018 "DIA	CIRC	CONCR
		0160/2482	LEN=0043	INSTALLED	UNKN
		0160/2072	020 "DIA	CIRC	CONCR
			LEN=0048	INSTALLED	UNKN
		0160/1280	020 "H 36 "W	ELLIP	CONC
			LEN=0040	INSTALLED	UNKN
		0160/0903	018 "DIA	CIRC	CONCR
			LEN=0038	INSTALLED	UNKN
	039167 FT	039167 FT	1 0 00285	0 01	0349+54
			LONG RD		
MOUNTAIN RD (SR4044 SEG 0090/0733)	0160/0000	5 0160/0000	(T787)		
			LENGTH(AH 3952	BK 1765)	
			TR. MAIDEN CK		
			STRUCTURE LENGTH 12 FT		
		0150/1695	BMS ID 06/0143/0150/1695		
		0150/1463	015 "DIA	CIRC	CONCR
			LEN=0045	INSTALLED	UNKN
		0150/0748	024 "DIA	CIRC	CONCR
			LEN=0042	INSTALLED	UNKN
	037402 FT	037402 FT	1 0 00285	0 01	0319+82
		5 0150/0000	LENGTH(AH 1765	BK 2289)	
			036 "DIA	CIRC	CONCR
		0140/2269	LEN=0042	INSTALLED	UNKN

EXTRACT DATE: 12/28/2024 ROADWAY MANAGEMENT SYSTEM PAGE NUMBER: 117
PRINT DATE: 12/30/2024 SLD COUNTY/SR - ANNUAL PRINT COUNTY: BERKS

DIR: B TOTAL LEN: 12.990 MI. DIST: 05-1 SR: 143
LEFT MUN: GREENWICH T RIGHT MUN: GREENWICH T

TO 8018/0250 SH
(CONN)

0140/0575

FROM 8018/0260 SH
(CONN)

0140/0399

035113 FT

TO 8018/0020 SH
(CONN)

0134/1381

FROM 8018/0010 SH
(CONN)

0134/1243

UNKNOWN AL
(BORO)

0134/0185

2 0 06168 0 00 0198+87 033653 FT
WEST PENN ST
(SR4028 SEG 0230/1564) 0134/0000

0140/1655 018 "DIA CIRC CONCR
LEN=0047 INSTALLED UNKN
0140/1435 018 "DIA CIRC CONCR
LEN=0047 INSTALLED UNKN
0140/1024 018 "DIA CIRC CONCR
LEN=0047 INSTALLED UNKN
RAMP D RD
(SR8018 SEG 0250/0000)
RAMP C RD
0140/0493 (SR8018 SEG 0260/0530)
036 "DIA CIRC CONCR
LEN=0040 INSTALLED UNKN
0140/0475
016 "DIA CIRC METAL
LEN=0037 INSTALLED UNKN
0140/0232 1 0 00285 0 01 0296+82
035113 FT LR 285 SPUR
OP ID 06/0078/0354/0688
NC SR 0143 SH
5 0140/0000 LENGTH(AH 2289 BK 1460)
RAMP B RD
(SR8018 SEG 0020/0000)
RAMP A RD
0134/1307 (SR8018 SEG 0010/0896)
0134/1240 016 "DIA CIRC CONCR
LEN=0045 INSTALLED UNKN
048 "DIA CIRC CONCR
LEN=0050 INSTALLED UNKN
0134/1200
0134/0818 BMSSEN 06/0143/0134/0797
0 0 00000 0 00 0000+00
FURNACE CK
0134/0797 BMSBG 06/0143/0134/0797
016 "DIA CIRC CONCR
LEN=0035 INSTALLED UNKN
0134/0389
NC WILLOW ST
033653 FT GREENWICH
LENHARTSVILLE B
5 0134/0000 LENGTH(AH 1460 BK 2711)
EAST PENN ST T966
0130/2594 (BORO)

EXTRACT DATE: 12/28/2024 ROADWAY MANAGEMENT SYSTEM PAGE NUMBER: 116
PRINT DATE: 12/30/2024 SLD COUNTY/SR - ANNUAL PRINT COUNTY: BERKS

DIR: B TOTAL LEN: 12.990 MI. DIST: 05-1 SR: 143
LEFT MUN: LENHARTSVILLE B RIGHT MUN: LENHARTSVILLE B

HILL RD
(BORO)

0130/2254

==

==

==

==

==

==

==

==

030942 FT

==

==

==

==

==

==

==

==

==

2 0 06168 0 00 0150+09 028653 FT

HEIN RD
(T800)

0120/0000

==

==

==

==

==

==

==

==

0130/2219

OLD ROUTE 22
(SR4028 SEG 0240/0000)
018 "DIA CIRC METAL
LEN=0035 INSTALLED UNKN
024 "DIA CIRC METAL
0130/1543 LEN=0048 INSTALLED UNKN
LENHARTSVILLE
GREENWICH T
036 "DIA CIRC METAL
0130/0992 LEN=0045 INSTALLED UNKN
018 "DIA CIRC METAL
0130/0419 LEN=0055 INSTALLED UNKN
024 "DIA CIRC CONCR
0130/0125 LEN=0043 INSTALLED UNKN
030942 FT 2 0 06168 0 00 0172+98
5 0130/0000 LENGTH(AH 2711 BK 2289)

0120/1670

018 "DIA CIRC CONCR
LEN=0045 INSTALLED UNKN
036 "DIA CIRC CONCR
0120/1050 LEN=0045 INSTALLED UNKN
024 "DIA CIRC CONCR
0120/0777 LEN=0045 INSTALLED UNKN
024 "DIA CIRC CONCR
0120/0588 LEN=0045 INSTALLED UNKN
0120/0108 BMS EN 06/0143/0120/0091
2 0 06168 0 00 0151+15
TR. MAIDENCK
BMSBG 06/0143/0120/0091

0120/0091

028653 FT

5 0120/0000 LENGTH(AH 2289 BK 3000)
TR. MAIDEN CK
STRUCTURE LENGTH 10 FT
BMSID 06/0143/0110/2486
048"H 00"W MULT CONCR
0110/2486 LEN=0003 INSTALLED UNKN
024 "DIA CIRC CONCR
0110/2279 LEN=0037 INSTALLED UNKN
018 "DIA CIRC METAL
0110/1817 LEN=0037 INSTALLED UNKN
018 "DIA CIRC CONCR
0110/1279 LEN=0034 INSTALLED UNKN
024 "DIA CIRC CONCR
0110/0705 LEN=0032 INSTALLED UNKN
018 "DIA CIRC CONCR
0110/0348 LEN=0032 INSTALLED UNKN

EXTRACT DATE: 12/28/2024 ROADWAY MANAGEMENT SYSTEM PAGE NUMBER: 115
PRINT DATE: 12/30/2024 SLD COUNTY/SR - ANNUAL PRINT COUNTY: BERKS

DIR: B TOTAL LEN: 12.990 MI. DIST: 05-1 SR: 143
LEFT MUN: GREENWICH T RIGHT MUN: GREENWICH T

025653 FT

LOG CABIN LN
(TWP)

0100/1999

2 0 06168 0 00 0093+55 022872 FT
BALTHASER RD
(TWP)

0100/0000

	025653 FT	2 0 06168 0 00 0120+06
5	0110/0000	LENGTH(AH 3000 BK 2781)
	0100/2684	018 " DIA CIRC CONCR
		LEN=0099 INSTALLED UNKN
	0100/2473	015 " DIA CIRC METAL
		LEN=0035 INSTALLED UNKN
	0100/2380	018 " DIA CIRC METAL
	0100/2281	LEN=0075 INSTALLED UNKN
		BMSSEN 06/0143/0100/2266
		0 0 00000 0 00 0000+00
		TR. MAIDEN CK
	0100/2266	BMSBG 06/0143/0100/2266
		GREENWICH
	0100/1849	WINDSOR T
		018 " DIA CIRC CONCR
	0100/1842	LEN=0040 INSTALLED UNKN
		018 " DIA CIRC CONCR
	0100/1601	LEN=0040 INSTALLED UNKN
		COVERED BRIDGE RD
	0100/1511	(T745)
		018 " DIA CIRC CONCR
	0100/1480	LEN=0042 INSTALLED UNKN
		018 " DIA CIRC CONCR
	0100/1250	LEN=0040 INSTALLED UNKN
		015 " DIA CIRC CONCR
	0100/0920	LEN=0037 INSTALLED UNKN
		CREEK LN
	0100/0861	(TWP)
		018 " DIA CIRC METAL
	0100/0460	LEN=0045 INSTALLED UNKN
	022872 FT	
5	0100/0000	LENGTH(AH 2781 BK 3272)
		048 " DIA CIRC METAL
	0090/3022	LEN=0034 INSTALLED UNKN
		015 " DIA CIRC METAL
	0090/2570	LEN=0050 INSTALLED UNKN
		018 " DIA CIRC METAL
	0090/1793	LEN=0035 INSTALLED UNKN
		018 " DIA CIR PLASTIC
	0090/1775	LEN=0035 INSTALLED UNKN
		018 " DIA CIRC METAL
	0090/1075	LEN=0035 INSTALLED UNKN
		018 " DIA CIRC CONCR
	0090/0657	LEN=0037 INSTALLED UNKN
		018 " DIA CIR PLASTIC

EXTRACT DATE: 12/28/2024 ROADWAY MANAGEMENT SYSTEM PAGE NUMBER: 114
PRINT DATE: 12/30/2024 SLD COUNTY/SR - ANNUAL PRINT COUNTY: BERKS

DIR: B TOTAL LEN: 12.990 MI. DIST: 05-1 SR: 143
LEFT MUN: WINDSOR T RIGHT MUN: WINDSOR T

2 0 06168 0 00 0060+15 019600 FT
CHRISTMAN RD
(T771) 0090/0000

2 0 06168 0 00 0043+28 018068 FT
STRAUSSER RD
(T761) 0080/0000

016210 FT

2 0 06168 0 00 0000+00 013687 FT
VIRGINVILLE RD
(T959) 0060/0000

ONTELAUNEE TR
(T790) 012934 FT
0050/0000

--+-- 0090/0100 LEN=0035 INSTALLED UNKN
019600 FT
== 5 0090/0000 LENGTH(AH 3272 BK 1532)
0080/1382 048"H 00"W MULT METAL
LEN=0052 INSTALLED UNKN
ADAMS CREEK
>--< 0080/1321 STRUCTURE LENGTH 9 FT
BMSID 06/0143/0080/1321
0080/0540 018 "DIA CIRC METAL
018068 FT LEN=0040 INSTALLED UNKN
5 0080/0000 LENGTH(AH 1532 BK 1858)
0070/1781 WINDSOR
0070/1643 PERRY T
036 "DIA CIRC METAL
LEN=0035 INSTALLED UNKN
0070/0646 018 "DIA CIRC METAL
LEN=0035 INSTALLED UNKN
0070/0236 018 "DIA CIRC METAL
016210 FT LEN=0040 INSTALLED UNKN
5 0070/0000 2 0 06168 0 00 0025+47
0060/1975 LENGTH(AH 1858 BK 2523)
0060/1903 018 "DIA CIR PLASTIC
LEN=0040 INSTALLED UNKN
018 "DIA CIR PLASTIC
LEN=0055 INSTALLED UNKN
0060/1028 020 "DIA CIR PLASTIC
LEN=0020 INSTALLED UNKN
0060/0961 036 "DIA CIRC METAL
LEN=0046 INSTALLED UNKN
0060/0015 018 "DIA CIRC METAL
013687 FT LEN=0040 INSTALLED UNKN
== 5 0060/0000 LENGTH(AH 2523 BK 0753)
0050/0203 024 "DIA CIRC METAL
012934 FT LEN=0035 INSTALLED UNKN
2 0 06125 0 01 0130+70
5 0050/0000 NC SR 0143 SH
LENGTH(AH 0753 BK 3216)
036 "DIA CIRC METAL
0040/2846 LEN=0040 INSTALLED UNKN

DIR: B TOTAL LEN: 12.990 MI. DIST: 05-1 SR: 143
LEFT MUN: PERRY T RIGHT MUN: PERRY T

EXTRACT DATE: 12/28/2024 ROADWAY MANAGEMENT SYSTEM PAGE NUMBER: 112
PRINT DATE: 12/30/2024 SLD COUNTY/SR - ANNUAL PRINT COUNTY: BERKS

DIR: B TOTAL LEN: 12.990 MI. DIST: 05-1 SR: 143
LEFT MUN: RICHMOND T RIGHT MUN: RICHMOND T

2 0 06125 0 01 0038+68 003742 FT
GIFT RD
(T598) 0020/0000

JEANETTE DR
(TWP) 0010/2242





FOR SR 0143 AND 0662
(CONN) 0010/0185

2 0 06125 0 00 0000+00 000000 FT
MOSELEM SPRINGS RD
(SR0662 SEG 0380/0332) 0010/0000

0020/2780 LEN=0035 INSTALLED UNKN
024 "DIA CIRC METAL
0020/2680 LEN=0036 INSTALLED UNKN
018 "DIA CIRC METAL
0020/2566 LEN=0030 INSTALLED UNKN
018 "DIA CIRC METAL
0020/2222 LEN=0045 INSTALLED UNKN
SIEGER RD
(T770)
0020/2136
018 "DIA CIRC METAL
LEN=0045 INSTALLED UNKN
015 "DIA CIRC METAL
0020/1100 LEN=0043 INSTALLED UNKN
024 "DIA CIRC METAL
0020/0807 LEN=0047 INSTALLED UNKN
018 "DIA CIRC METAL
LEN=0035 INSTALLED UNKN
0020/0016
003742 FT
5 0020/0000 LENGTH(AH 3179 BK 3742)
018 "DIA CIRC METAL
LEN=0036 INSTALLED UNKN
018 "DIA CIRC METAL
LEN=0036 INSTALLED UNKN
0010/2680
0010/2550
018 "DIA CIRC CONCR
LEN=0040 INSTALLED UNKN
MOSELEM CHURCH RD
(T600)
0010/0603
0010/0438 BMSSEN 06/0143/0010/0366
0 0 00000 0 00 0000+00
MOSELEM CK.
0010/0366 BMSBG 06/0143/0010/0366
018 "DIA CIRC CONCR
LEN=0050 INSTALLED UNKN
NC HA RD HILL RD
MOSELEM SPRINGS RD
000000 FT (SR0662 SEG 0380/0332)
MFC BEGIN = D
5 0010/0000 LENGTH(AH 3742 BK 0000)

EXTRACT DATE: 12/28/2024 ROADWAY MANAGEMENT SYSTEM PAGE NUMBER: 111
PRINT DATE: 12/30/2024 SLD COUNTY/SR - ANNUAL PRINT COUNTY: BERKS

DIR: N TOTAL LEN: 9.206 MI. DIST: 05-1 SR: 100
LEFT MUN: HEREFORD T RIGHT MUN: HEREFORD T

	048598 FT		048610 FT	AH-LEHIGH (39)
			INTER-AHD	CHESTNUT ST
				(SR0029 SEG 0040/0000)
SEISHOLTZVILLE RD				GRAVEL PK
(SR1010 SEG 0460/3177)	0180/2617		0180/2617	(SR0029 SEG 0040/0000)
		---	0180/2222	018 "DIA CIRC CONCR
		---	0180/2200	LEN=0025 INSTALLED UNKN
		---	0180/1723	018"H 24"W ELLIP CONC
STAR RD		---	0180/1438	LEN=0030 INSTALLED UNKN
(T943)	0180/1438	POI	0180/1438	018 "DIA CIRC CONCR
KRIEBEL RD		== ==	0180/0825	LEN=0060 INSTALLED UNKN
(T926)	0180/0825		0180/0825	(APRA) WOOD NATURALLY
			0180/0047	SCHOOL HOUSE RD
	045981 FT		045993 FT	(T925)
			0180/0000	BMSBN 06/0100/0180/0000
		---	0170/1214	1 0 00284 0 00 0660+49
		---	0170/0952	PERKIOMEN CK
		---	043917 FT	BMSBG 06/0100/0180/0000
	043905 FT		0170/0000	LENGTH(AH 2617 BK 2076)
			0160/2851	036 "DIA CIRC CONCR
		---	0160/1686	LEN=0090 INSTALLED UNKN
		---	0160/1551	036 "DIA CIRC CONCR
		---	0160/1432	LEN=0080 INSTALLED UNKN
NANNY GOAT HILL RD				018 "DIA CIRC CONCR
				LEN=0070 INSTALLED UNKN
				024 "DIA CIRC CONCR
				LEN=0030 INSTALLED UNKN
				FETTERMAN RD

EXTRACT DATE: 12/28/2024 ROADWAY MANAGEMENT SYSTEM PAGE NUMBER: 110
PRINT DATE: 12/30/2024 SLD COUNTY/SR - ANNUAL PRINT COUNTY: BERKS

DIR: N TOTAL LEN: 9.206 MI. DIST: 05-1 SR: 100
LEFT MUN: HEREFORD T RIGHT MUN: HEREFORD T

(T940)	0160/1400	==	==	0160/1400 (T887)	
		---	---	018 "DIA CIRC CONCR	
				LEN=0060 INSTALLED UNKN	
		---	---	0160/0789	018 "DIA CIRC CONCR
				LEN=0060 INSTALLED UNKN	
		---	---	0160/0540	018 "DIA CIRC CONCR
	040943 FT			LEN=0070 INSTALLED UNKN	
				1 0 00284 0 00 0610+13	
				5 0160/0000 LENGTH(AH 2962 BK 2531)	
		---	---	014 "DIA CIRC CONCR	
				LEN=0053 INSTALLED UNKN	
		---	---	018 "DIA CIRC CONCR	
				LEN=0053 INSTALLED UNKN	
		---	---	0150/1140	014 "DIA CIRC CONCR
				LEN=0058 INSTALLED UNKN	
			==	TOLL GATE RD	
				0150/1085 (SR1022 SEG 0280/0000)	
				0150/0308	BMS EN 06/0100/0150/0276
					0 0 00000 0 00 0000+00
				0150/0276	TR. PERKIOMEN
					BMSBG 06/0100/0150/0276
					CREAMERY RD
			==	0150/0234	(PRDR)
				038424 FT	
1 0 00284 0 00 0584+79 038412 FT				5 0150/0000	LENGTH(AH 2531 BK 2641)
HUFFS CHURCH RD					
(SR1022 SEG 0270/2605) 0150/0000				0140/1815	018 "DIA CIRC CONCR
		---	---		LEN=0050 INSTALLED UNKN
		---	---	0140/1563	014 "DIA CIRC CONCR
					LEN=0040 INSTALLED UNKN
		---	---	0140/1361	014 "DIA CIRC CONCR
					LEN=0043 INSTALLED UNKN
		---	---	0140/0928	018 "DIA CIRC CONCR
					LEN=0035 INSTALLED UNKN
		---	---	0140/0606	014 "DIA CIRC CONCR
					LEN=0037 INSTALLED UNKN
		---	---	0140/0008	018 "DIA CIRC CONCR
					LEN=0099 INSTALLED UNKN
					KUTZTOWN RD
					(SR1034 SEG 0010/0000)
1 0 00284 0 00 0558+55 035771 FT				035783 FT	HEREFORD
CHURCH HILL RD					WASHINGTON T
(T928)	0140/0000	==	==	5 0140/0000	LENGTH(AH 2641 BK 2845)
					024"H 60"W CONC STRUCT

EXTRACT DATE: 12/28/2024 ROADWAY MANAGEMENT SYSTEM PAGE NUMBER: 109
PRINT DATE: 12/30/2024 SLD COUNTY/SR - ANNUAL PRINT COUNTY: BERKS

DIR: N TOTAL LEN: 9.206 MI. DIST: 05-1 SR: 100
LEFT MUN: WASHINGTON T RIGHT MUN: WASHINGTON T

	0130/2150	LEN=0040	INSTALLED UNKN
	0130/1276	024 "DIA CIRC CONCR LEN=0036	INSTALLED UNKN
032926 FT	0130/0400	012 "DIA CIRC CONCR LEN=0099	INSTALLED UNKN
	032938 FT	1 0 00284 0 00 0529+88	
	0130/0000	LENGTH(AH 2845 BK 2232) 014"H 24"W ELLIP CONC	
	0120/1929	LEN=0050	INSTALLED UNKN
	0120/1520	014 "DIA CIRC CONCR LEN=0048	INSTALLED 1997
	0120/1212	BMSSEN 06/0100/0120/1197 0 0 00000 0 00 0000+00	
	0120/1197	TR. PERKIOMEN BMSBG 06/0100/0120/1197	
	0120/0918	016 "DIA CIRC CONCR LEN=0042	INSTALLED UNKN
	0120/0120	018 "DIA CIRC CONCR LEN=0115	INSTALLED UNKN
030694 FT	0120/0111	014 "DIA CIRC CONCR LEN=0036	INSTALLED UNKN
	030706 FT	1 0 00284 0 00 0507+20	
	0120/0000	WASHINGTON BALLY BOROUGH B LENGTH(AH 2232 BK 3764)	
	0110/3581	018 "DIA CIRC CONCR LEN=0099	INSTALLED UNKN
	0110/3484	NINTH ST (BORO)	
	0110/3163	024"H 48"W ELLIP CONC LEN=0034	INSTALLED UNKN
EIGHTH ST (BORO)	0110/2961		
	0110/2463	018 "DIA CIRC METAL LEN=0034	INSTALLED UNKN
	0110/2436	SEVENTH ST (BORO)	
	0110/2150	018 "DIA CIRC CONCR LEN=0034	INSTALLED UNKN
	0110/1773	CHURCH ST (BORO)	
	0110/1255	018"H 72"W ELLIP CONC LEN=0034	INSTALLED UNKN
FIFTH ST (BORO)	0110/1221		
	0110/0680	BMSSEN 06/0100/0110/0667 1 0 00284 0 00 0476+39	

EXTRACT DATE: 12/28/2024 ROADWAY MANAGEMENT SYSTEM PAGE NUMBER: 108
PRINT DATE: 12/30/2024 SLD COUNTY/SR - ANNUAL PRINT COUNTY: BERKS

DIR: N TOTAL LEN: 9.206 MI. DIST: 05-1 SR: 100
LEFT MUN: BALLY BOROUGH B RIGHT MUN: BALLY BOROUGH B

FOURTH ST
(BORO)

0110/0650

THIRD ST
(BORO)
TO 2069/0130 SH
(CONN)

0110/0257

0110/0088
026930 FT

BARTO AV
(SR2069 SEG 0130/1142) 0110/0000

1 1 00975 7 00 0020+75 025051 FT
DAIRY LN
(T859) 0100/0000

022879 FT

0110/0667 TR. PERKIOMEN
BMSBG 06/0100/0110/0667

0110/0319 018 "DIA CIRC METAL
LEN=0034 INSTALLED UNKN

026942 FT 1 0 00284 0 00 0470+80
NC MAIN ST

0110/0000 SECOND ST
(BORO)
LENGTH(AH 3764 BK 1879)

0100/0847 018 "DIA CIRC CONCR
LEN=0040 INSTALLED UNKN

0100/0835 BALLY BOROUGH
WASHINGTON T

0100/0630 018 "DIA CIRC CONCR
LEN=0040 INSTALLED UNKN

025063 FT

0100/0000 LENGTH(AH 1879 BK 2172)
016 "DIA CIRC CONCR
0090/2011 LEN=0056 INSTALLED UNKN
NIANTIC RD
(SR2048 SEG 0010/0000)

0090/1948 016 "DIA CIRC CONCR
LEN=0043 INSTALLED UNKN

0090/1775 016 "DIA CIRC CONCR
LEN=0040 INSTALLED UNKN

0090/1482 016 "DIA CIRC CONCR
LEN=0040 INSTALLED UNKN

0090/0120 BMSBG 06/0100/0090/0000
022891 FT 2 0 06026 0 01 0195+41
W. BR. PERKIOMEN CREEK

0090/0000 BMSBG 06/0100/0090/0000
LENGTH(AH 2172 BK 1830)

0080/1417 036 "DIA CIRC CONCR
LEN=0040 INSTALLED UNKN

0080/1298 018 "DIA CIRC CONCR
LEN=0119 INSTALLED UNKN

0080/1100 018 "DIA CIRC CONCR
LEN=0099 INSTALLED 2001

EXTRACT DATE: 12/28/2024 ROADWAY MANAGEMENT SYSTEM PAGE NUMBER: 107
PRINT DATE: 12/30/2024 SLD COUNTY/SR - ANNUAL PRINT COUNTY: BERKS

DIR: N TOTAL LEN: 9.206 MI. DIST: 05-1 SR: 100
LEFT MUN: WASHINGTON T RIGHT MUN: WASHINGTON T

2 0 06026 0 01 0177+11 021049 FT
BARTO RD
(T858) 0080/0000

STAUFFER RD
(T845) 0060/2240

LIMEKILN RD
(T841) 0060/0000

021061 FT	GEHRINGER RD (T857)
0080/0000	LENGTH(AH 1830 BK 3013)
0070/2731	015 "DIA CIRC CONCR
0070/2192	LEN=0016 INSTALLED 2005
0070/1710	024 "DIA CIRC CONCR
	LEN=0150 INSTALLED UNKN
	018 "DIA CIRC CONCR
	LEN=0070 INSTALLED UNKN
0070/0031	016 "DIA CIRC CONCR
018048 FT	LEN=0100 INSTALLED UNKN
0070/0000	2 0 06026 0 01 0147+14
	HOFFMANVILLE RD
	(SR2046 SEG 0010/0000)
	LENGTH(AH 3013 BK 2682)
0060/2130	018 "DIA CIRC CONCR
0060/1617	LEN=0200 INSTALLED UNKN
0060/1261	012 "DIA CIRC CONCR
0060/1054	LEN=0099 INSTALLED UNKN
0060/0480	018 "DIA CIRC METAL
0060/0020	LEN=0099 INSTALLED UNKN
015366 FT	018 "DIA CIRC CONCR
	LEN=0099 INSTALLED UNKN
	018 "DIA CIRC METAL
	LEN=0046 INSTALLED UNKN
	018 "DIA CIR PLASTIC
	LEN=0050 INSTALLED UNKN
	2 0 06026 0 01 0120+19
	PASSMORE RD
	(T841)
0060/0000	LENGTH(AH 2682 BK 3036)
0050/2850	018 "DIA CIRC CONCR
	LEN=0070 INSTALLED UNKN
0050/2226	018 "DIA CIRC CONCR
0050/1949	LEN=0099 INSTALLED UNKN
0050/1730	018 "DIA CIRC CONCR
	LEN=0060 INSTALLED UNKN
	018 "DIA CIRC CONCR
	LEN=0060 INSTALLED UNKN
	018 "DIA CIRC CONCR

EXTRACT DATE: 12/28/2024 ROADWAY MANAGEMENT SYSTEM PAGE NUMBER: 106
PRINT DATE: 12/30/2024 SLD COUNTY/SR - ANNUAL PRINT COUNTY: BERKS

DIR: N TOTAL LEN: 9.206 MI. DIST: 05-1 SR: 100
LEFT MUN: WASHINGTON T RIGHT MUN: WASHINGTON T

CHESTNUT ST
(SR2032 SEG 0130/2303) 0050/0826

012318 FT

MILL ST
(SR2044 SEG 0010/1211) 0050/0000

009270 FT

LC TO WALMART PZ
(CONN)
WALMART PZ

0030/1279

0050/1425	LEN=0060	INSTALLED UNKN
018 "DIA	CIRC PLASTIC	
0050/1111	LEN=0099	INSTALLED 2001
EHST RD		
(T615)		
0050/0826	036 "DIA	CIRC CONCR
0050/0235	LEN=0040	INSTALLED UNKN
012330 FT	2 0 06026 0 01	0089+87
EHST RD		
(T615)		
5 0050/0000	LENGTH(AH 3036 BK 3048)	
0040/3016	018 "DIA	CIRC CONCR
0040/2750	LEN=0099	INSTALLED UNKN
0040/2488	018 "DIA	CIRC CONCR
0040/2138	LEN=0099	INSTALLED UNKN
0040/1925	016 "DIA	CIRC METAL
0040/1528	LEN=0100	INSTALLED UNKN
0040/1312	018 "DIA	CIRC METAL
0040/1040	LEN=0099	INSTALLED UNKN
0040/0987	018 "DIA	CIRC CONCR
0040/0228	LEN=0099	INSTALLED UNKN
009282 FT	018 "DIA	CIRC CONCR
0040/0000	WASHINGTON	
0030/3080	COLEBROOKDALE T	
0030/1552	BMSSEN 06/0100/0040/0987	
0030/1529	2 0 06026 0 01	0068+45
	W. SWAMP CK.	
	BMSBG 06/0100/0040/0987	
	012 "DIA	CIRC CONCR
	LEN=0099	INSTALLED UNKN
	2 0 06026 0 01	0059+52
	TOWNSHIP LINE RD	
	(T621)	
	5 0040/0000	LENGTH(AH 3048 BK 3665)
	016 "DIA	CIRC CONCR
	LEN=0080	INSTALLED UNKN
	BMSSEN 06/0100/0030/1529	
	0 0 00000 0 00	0000+00
	TR. W. SWAMP	
	BMSBG 06/0100/0030/1529	

EXTRACT DATE: 12/28/2024 ROADWAY MANAGEMENT SYSTEM PAGE NUMBER: 105
PRINT DATE: 12/30/2024 SLD COUNTY/SR - ANNUAL PRINT COUNTY: BERKS

DIR: N TOTAL LEN: 9.206 MI. DIST: 05-1 SR: 100
LEFT MUN: COLEBROOKDALE T RIGHT MUN: COLEBROOKDALE T

(PRDR) 0030/1181
LC FROM WALMART PZ
(CONN) 0030/1081

005605 FT

RAMP K RD
(SR8056 SEG 0500/0000) 0021/1818
BMS EN 06/0100/0020/1381 0021/1473
1 0 00779 0 00 0030+11
T-666
BMSBG 06/0100/0020/1381 0021/1357

RAMP L RD
(SR8056 SEG 0250/0584) 0021/0753
018 "DIA CIRC CONCR
LEN=0040 INSTALLED UNKN 0021/0521
1 0 00779 0 00 0030+11 002976 FT
LENGTH(AH 2629 BK 2976) 0021/0000

018 "DIA CIRC CONCR
LEN=0040 INSTALLED UNKN 0011/1818

018 "DIA CIRC CONCR
LEN=0040 INSTALLED UNKN 0011/1045
018 "DIA CIRC CONCR
LEN=0040 INSTALLED UNKN 0011/0900
018 "DIA CIRC CONCR
LEN=0040 INSTALLED UNKN 0011/0431

1 0 00779 0 00 0000+00 000000 FT
NC NEW 100
POTTSTOWN BOYERTOWN BP INTER-BK
(SR0100 SEG 0131/1021)
MFC BEGIN = B
LENGTH(AH 2976 BK 0000) 0011/0000

0030/1181

0030/0604

0030/0060

005617 FT

0030/0000

0020/2309

0020/2255

0020/1894

0020/1497

0020/1381

002980 FT

0020/0000

0010/2048

000000 FT

NC NEW 100

INTER-BK

0010/0000

BAUSE RD
(TWP)
016 "DIA CIRC CONCR
LEN=0040 INSTALLED UNKN
2 0 06026 0 01 0028+47
MFC BEGIN = B
LENGTH(AH 3665 BK 2637)

FROM 8056/0760 SH
(CONN)
RAMP I RD
(SR8056 SEG 0760/0677)
RAMP J RD
(SR8056 SEG 0750/0000)

BMS EN 06/0100/0020/1381
1 0 00779 0 00 0029+80
T-666
BMSBG 06/0100/0020/1381

018 "DIA CIRC CONCR
LEN=0040 INSTALLED UNKN

1 0 00779 0 00 0000+00
NC NEW 100
POTTSTOWN BOYERTOWN BP
(SR0100 SEG 0130/1047)
MFC BEGIN = B
BK-MONTGOMERY (46)
LENGTH(AH 2980 BK 0000)

EXTRACT DATE: 12/28/2024 ROADWAY MANAGEMENT SYSTEM PAGE NUMBER: 104
PRINT DATE: 12/30/2024 SLD COUNTY/SR - ANNUAL PRINT COUNTY: BERKS

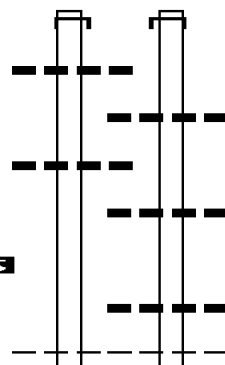
DIR: E TOTAL LEN: 35.296 MI. DIST: 05-1 SR: 78
LEFT MUN: MAXATAWNY T RIGHT MUN: MAXATAWNY T

AH-LEHIGH (39) 186365 FT
WILLIAM PENN HW INTER-AHD
(SR0078 SEG 0437/0000) 0435/0708
016 "DIA CIRC CONCR
LEN=0080 INSTALLED UNKN 0435/0654

018 "DIA CIRC CONCR
LEN=0099 INSTALLED UNKN 0435/0350

1 0 00285 7 00 0413+45 185657 FT
LENGTH(AH 0708 BK 2705) 0435/0000

MAXATAWNY
GREENWICH T 0431/2552



186323 FT
INTER-AHD WILLIAM PENN HW
0434/0775 (SR0078 SEG 0436/0000)

0434/0523 018 "DIA CIRC CONCR
LEN=0099 INSTALLED UNKN

0434/0221 018 "DIA CIRC CONCR
185548 FT LEN=0099 INSTALLED UNKN
1 0 00285 7 00 0413+42
LENGTH(AH 0775 BK 2640)

0430/2540 018 "DIA CIRC CONCR
LEN=0040 INSTALLED UNKN
MAXATAWNY
0430/2503 GREENWICH T

DIR: E		TOTAL LEN: 35.296 MI.		DIST: 05-1		SR: 78	
LEFT MUN: MAXATAWNY T				RIGHT MUN: MAXATAWNY T			
018 "DIA	CIRC CONCR	LEN=0030	INSTALLED 2000 0431/2500	---	---		
018 "DIA	CIRC CONCR	LEN=0030	INSTALLED UNKN 0431/2252	---	---		
018 "DIA	CIRC CONCR	LEN=0030	INSTALLED UNKN 0431/1953	---	---	0430/2210	018 "DIA CIRC CONCR LEN=0040 INSTALLED UNKN
018 "DIA	CIRC CONCR	LEN=0030	INSTALLED UNKN 0431/1662	---	---	0430/1990	018 "DIA CIRC CONCR LEN=0099 INSTALLED UNKN
BMSSEN 06/0078/0430/1263		0431/1277		---	---	0430/1682	016 "DIA CIRC CONCR LEN=0060 INSTALLED UNKN
018 "DIA	CIRC CONCR	LEN=0030	INSTALLED UNKN 0431/1230	---	---	0430/1317	BMSSEN 06/0078/0430/1263
0 00285 7 00 0392+78				---	---		
T-801 (STUMP ROAD)				---	---		
BMSBG 06/0078/0430/1263		0431/1223		---	---	0430/1263	1 0 00285 7 00 0400+18 T-801 (STUMP ROAD) BMSBG 06/0078/0430/1263
MILL CREEK				---	---		
STRUCTURE LENGTH 28 FT				---	---		
BMSID 06/0078/0430/0642		0431/0868		---	---	0430/0642	MILL CREEK STRUCTURE LENGTH 28 FT BMSID 06/0078/0430/0642
018 "DIA	CIRC CONCR	LEN=0099	INSTALLED UNKN 0431/0757	---	---		
018 "DIA	CIRC CONCR	LEN=0030	INSTALLED UNKN 0431/0156	---	---	0430/0472	018 "DIA CIRC CONCR LEN=0099 INSTALLED UNKN
0 00285 7 00 0392+78		182952 FT		---	---	182908 FT	1 0 00285 7 00 0392+78
MILEPOST 043.00				---	---		MILEPOST 043.00
LENGTH(AH 2705 BK 2698)		0431/0000		---	---	0430/0000	LENGTH(AH 2640 BK 2684)
SIGN: POLE MOUNTED				---	---		
BMSID 06/0078/0425/2203		0425/2203		---	---		
018 "DIA	CIRC CONCR	LEN=0099	INSTALLED UNKN 0425/2190	---	---		
018 "H 12" W ELLIP CONC				---	---	0424/1894	018 "DIA CIRC CONCR LEN=0099 INSTALLED UNKN
018 "DIA	CIRC CONCR	LEN=0099	INSTALLED UNKN 0425/1894	---	---		
018 "DIA	CIRC CONCR	LEN=0099	INSTALLED UNKN 0425/1593	---	---	0424/1285	018 "DIA CIRC CONCR LEN=0099 INSTALLED UNKN
018 "DIA	CIRC CONCR	LEN=0099	INSTALLED UNKN 0425/1277	---	---	0424/0992	018 "DIA CIRC CONCR LEN=0099 INSTALLED UNKN
018 "DIA	CIRC CONCR	LEN=0099	INSTALLED UNKN 0425/0981	---	---		018 "DIA CIRC CONCR

EXTRACT DATE: 12/28/2024 ROADWAY MANAGEMENT SYSTEM PAGE NUMBER: 102
PRINT DATE: 12/30/2024 SLD COUNTY/SR - ANNUAL PRINT COUNTY: BERKS

DIR: E TOTAL LEN: 35.296 MI. DIST: 05-1 SR: 78
LEFT MUN: GREENWICH T RIGHT MUN: GREENWICH T

018 "DIA CIRC CONCR LEN=0099 INSTALLED UNKN 0425/0212	0424/0404 LEN=0060 INSTALLED UNKN
020 "DIA CIRC CONCR LEN=0050 INSTALLED UNKN 0425/0100	
1 0 00285 7 00 0365+86 180254 FT LENGTH(AH 2698 BK 2626) 0425/0000	0424/0070 018 "DIA CIRC CONCR 180224 FT LEN=0060 INSTALLED UNKN
018 "DIA CIRC CONCR LEN=0099 INSTALLED UNKN 0421/2531	0424/0000 1 0 00285 7 00 0367+07 LENGTH(AH 2684 BK 2606)
018 "DIA CIRC CONCR LEN=0099 INSTALLED UNKN 0421/2301	0420/2495 018 "DIA CIRC CONCR LEN=0099 INSTALLED UNKN
018 "DIA CIRC CONCR LEN=0099 INSTALLED UNKN 0421/2029	0420/2216 018 "DIA CIRC CONCR LEN=0060 INSTALLED UNKN
018 "DIA CIRC CONCR LEN=0099 INSTALLED UNKN 0421/1810	0420/1989 018 "DIA CIRC CONCR LEN=0060 INSTALLED UNKN
018 "DIA CIRC CONCR LEN=0099 INSTALLED UNKN 0421/1564	0420/1746 018 "DIA CIRC CONCR LEN=0060 INSTALLED UNKN
BMSSEN 06/0078/0420/1306 0421/1364 1 0 00285 7 00 0337+50 GENSINGER RD	0420/1474 018 "DIA CIRC CONCR 0420/1355 LEN=0060 INSTALLED UNKN
BMSBG 06/0078/0420/1306 0421/1315 018 "DIA CIRC CONCR LEN=0030 INSTALLED UNKN 0421/1064	0420/1306 BMSSEN 06/0078/0420/1306 1 0 00285 7 00 0347+64 GENSINGER RD
1 0 00285 7 00 0337+50 177628 FT MILEPOST 042.00 LENGTH(AH 2626 BK 2649) 0421/0000	177618 FT 1 0 00285 7 00 0339+98 MILEPOST 042.00 0420/0000 LENGTH(AH 2606 BK 2644)
018 "DIA CIRC CONCR LEN=0130 INSTALLED UNKN 0415/1780	0414/2122 018 "DIA CIRC CONCR LEN=0099 INSTALLED UNKN
018 "DIA CIRC CONCR LEN=0130 INSTALLED UNKN 0415/1477	0414/1816 018 "DIA CIRC CONCR LEN=0099 INSTALLED UNKN
018 "DIA CIRC CONCR LEN=0130 INSTALLED UNKN 0415/1181	




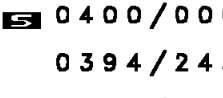
EXTRACT DATE: 12/28/2024 ROADWAY MANAGEMENT SYSTEM PAGE NUMBER: 101
PRINT DATE: 12/30/2024 SLD COUNTY/SR - ANNUAL PRINT COUNTY: BERKS

DIR: E TOTAL LEN: 35.296 MI. DIST: 05-1 SR: 78
LEFT MUN: GREENWICH T RIGHT MUN: GREENWICH T

018 "DIA CIRC CONCR LEN=0130 INSTALLED UNKN 0415/0575	0414/0607	016 "DIA CIRC CONCR LEN=0090 INSTALLED UNKN
1 0 00285 7 00 0313+70 174979 FT LENGTH(AH 2649 BK 2612) 0415/0000	0414/0309 174974 FT 0414/0000	016 "DIA CIRC CONCR LEN=0040 INSTALLED UNKN 1 0 00285 7 00 0313+05 LENGTH(AH 2644 BK 2614) 016 "DIA CIRC CONCR LEN=0080 INSTALLED UNKN
018 "DIA CIRC CONCR LEN=0099 INSTALLED UNKN 0411/2265	0410/2583	016 "DIA CIRC CONCR LEN=0090 INSTALLED UNKN
018 "DIA CIRC CONCR LEN=0099 INSTALLED UNKN 0411/1966	0410/2298	016 "DIA CIRC CONCR LEN=0090 INSTALLED UNKN
BMS EN 06/0078/0410/1496 0411/1500 1 0 00285 7 00 0287+18 SR 1024 (LONG LANE) BMSBG 06/0078/0410/1496 0411/1415	0410/1994 0410/1687 0410/1581	016 "DIA CIRC CONCR LEN=0090 INSTALLED UNKN 016 "DIA CIRC CONCR LEN=0090 INSTALLED UNKN BMS EN 06/0078/0410/1496 0 0 00000 0 00 0000+00 SR 1024 (LONG LANE) BMSBG 06/0078/0410/1496
1 0 00285 7 00 0287+18 172367 FT MILEPOST 041.00 LENGTH(AH 2612 BK 2651) 0411/0000	0410/0760 172360 FT 0410/0000	016 "DIA CIRC CONCR LEN=0090 INSTALLED UNKN 1 0 00285 7 00 0287+18 MILEPOST 041.00 LENGTH(AH 2614 BK 2638)
018 "DIA CIRC CONCR LEN=0050 INSTALLED UNKN 0405/2397	0404/1519	016 "DIA CIRC CONCR LEN=0099 INSTALLED UNKN
OP ID CANTILEVER MONOTUB 06/0078/0405/1795 0405/1795	0404/1217	016 "DIA CIRC METAL LEN=0099 INSTALLED UNKN
018 "DIA CIRC CONCR LEN=0050 INSTALLED UNKN 0405/1481	0404/0908	RAMP B RD (SR8020 SEG 0760/1365)
016 "DIA CIRC CONCR LEN=0050 INSTALLED UNKN 0405/1179		
RAMP D RD (SR8020 SEG 0500/0000) 0405/0675		
018 "DIA CIRC CONCR LEN=0050 INSTALLED UNKN 0405/0288		

EXTRACT DATE: 12/28/2024 ROADWAY MANAGEMENT SYSTEM PAGE NUMBER: 100
PRINT DATE: 12/30/2024 SLD COUNTY/SR - ANNUAL PRINT COUNTY: BERKS

DIR: E TOTAL LEN: 35.296 MI. DIST: 05-1 SR: 78
LEFT MUN: GREENWICH T RIGHT MUN: GREENWICH T

1 0 00285 7 00 0254+62 169716 FT		169722 FT	1 0 00285 7 00 0260+46
LENGTH(AH 2651 BK 2644) 0405/0000			LENGTH(AH 2638 BK 2647)
OP ID 06/0737/0110/0000 0401/2391		0400/2316	OP ID 06/0737/0110/0000
018 "DIA CIRC CONCR			
LEN=0099 INSTALLED UNKN 0401/2305			
		0400/2297	018 "DIA CIRC CONCR
018 "DIA CIRC CONCR			LEN=0099 INSTALLED 2000
LEN=0099 INSTALLED UNKN 0401/2066			
		0400/2059	018 "DIA CIRC CONCR
			LEN=0099 INSTALLED 2000
		0400/1769	018 "DIA CIRC CONCR
			LEN=0099 INSTALLED 2000
018 "DIA CIRC CONCR			
LEN=0099 INSTALLED UNKN 0401/1765			
RAMP C RD			
(SR8020 SEG 0250/0812) 0401/1708			
		0400/1500	018 "DIA CIRC CONCR
			LEN=0099 INSTALLED 2000
		0400/0800	018 "DIA CIRC CONCR
			LEN=0099 INSTALLED 2000
		0400/0782	RAMP A RD
			(SR8020 SEG 0010/0000)
		0400/0079	016 "DIA CIRC CONCR
		167075 FT	LEN=0075 INSTALLED UNKN
1 0 00285 7 00 0234+38 167072 FT			1 0 00285 7 00 0234+38
MILEPOST 040.00			MILEPOST 040.00
LENGTH(AH 2644 BK 2620) 0401/0000			LENGTH(AH 2647 BK 2646)
		0394/2436	018 "DIA CIRC CONCR
			LEN=0070 INSTALLED UNKN
		0394/2277	CANTILEVER MONOTUB
			OP ID 06/0078/0394/2277
		0394/2131	012"H 30"W ELLIP CONC
			LEN=0100 INSTALLED UNKN
		0394/1826	012"H 24"W ELLIP CONC
			LEN=0100 INSTALLED UNKN
		0394/1474	012"H 30"W ELLIP CONC
			LEN=0100 INSTALLED UNKN
		0394/1431	BMSID 06/0078/0394/1333
BMSID 06/0078/0394/1333 0395/1499			1 0 00285 7 00 0216+54
OLD 22 (SR 4028)			OLD 22 (SR 4028)
BMSBG 06/0078/0394/1333 0395/1401			BMSBG 06/0078/0394/1333
TR. MAIDEN CK			TR. MAIDEN CK
STRUCTURE LENGTH 17 FT			STRUCTURE LENGTH 17 FT
BMSID 06/0078/0394/0475 0395/1216			BMSID 06/0078/0394/0475
018 "DIA CIRC CONCR			
LEN=0050 INSTALLED UNKN 0395/0782			

EXTRACT DATE: 12/28/2024 ROADWAY MANAGEMENT SYSTEM PAGE NUMBER: 99
PRINT DATE: 12/30/2024 SLD COUNTY/SR - ANNUAL PRINT COUNTY: BERKS

DIR: E TOTAL LEN: 35.296 MI. DIST: 05-1 SR: 78
LEFT MUN: GREENWICH T RIGHT MUN: GREENWICH T

018 "DIA CIRC CONCR LEN=0050 INSTALLED UNKN 0395/0484	0394/0773	014 "DIA CIRC CONCR LEN=0050 INSTALLED UNKN
018 "DIA CIRC CONCR LEN=0090 INSTALLED UNKN 0395/0198		
1 0 00285 7 00 0206+99 164452 FT LENGTH(AH 2620 BK 2682) 0395/0000	164429 FT 1 0 00285 7 00 0215+70	0394/0000 LENGTH(AH 2646 BK 2533)
018 "DIA CIRC CONCR LEN=0090 INSTALLED UNKN 0391/2224		
018 "DIA CIRC CONCR LEN=0090 INSTALLED UNKN 0391/1926		
018 "DIA CIRC CONCR LEN=0090 INSTALLED UNKN 0391/1638		
018 "DIA CIRC CONCR LEN=0090 INSTALLED UNKN 0391/1341	0390/1541	016 "DIA CIRC CONCR LEN=0050 INSTALLED UNKN
018 "DIA CIRC CONCR LEN=0030 INSTALLED UNKN 0391/1040	0390/1195	014 "DIA CIRC CONCR LEN=0050 INSTALLED UNKN
018 "DIA CIRC CONCR LEN=0030 INSTALLED UNKN 0391/0740	0390/0925	014 "DIA CIRC CONCR LEN=0050 INSTALLED UNKN
018 "DIA CIRC CONCR LEN=0030 INSTALLED UNKN 0391/0444	0390/0607	014 "DIA CIRC CONCR LEN=0050 INSTALLED 2000
1 0 00285 7 00 0181+58 161770 FT MILEPOST 039.00	0390/0296	014 "DIA CIRC CONCR LEN=0050 INSTALLED 2000
LENGTH(AH 2682 BK 2646) 0391/0000	161896 FT 1 0 00285 7 00 0181+58	0390/0000 LENGTH(AH 2533 BK 2647)
018 "DIA CIRC CONCR LEN=0030 INSTALLED UNKN 0385/2565		
BMS EN 06/0078/0384/1998 0385/2099	0384/2072	BMS EN 06/0078/0384/1998
1 0 00285 7 00 0155+75 T-774		1 0 00285 7 00 0170+29 T-774
BMSBG 06/0078/0384/1998 0385/2025	0384/1998	BMSBG 06/0078/0384/1998
TR. MAIDEN CK		TR. MAIDEN CK
STRUCTURE LENGTH 13 FT	0384/1864	STRUCTURE LENGTH 13 FT
BMSID 06/0078/0384/1864 0385/1969		BMSID 06/0078/0384/1864
018 "DIA CIRC CONCR LEN=0099 INSTALLED UNKN 0385/1907		
018 "DIA CIRC CONCR LEN=0040 INSTALLED UNKN 0385/1675		
018 "DIA CIRC CONCR LEN=0040 INSTALLED UNKN 0385/1377		

EXTRACT DATE: 12/28/2024 ROADWAY MANAGEMENT SYSTEM PAGE NUMBER: 98
PRINT DATE: 12/30/2024 SLD COUNTY/SR - ANNUAL PRINT COUNTY: BERKS

DIR: E TOTAL LEN: 35.296 MI. DIST: 05-1 SR: 78
LEFT MUN: GREENWICH T RIGHT MUN: GREENWICH T

018 "DIA CIRC CONCR LEN=0040 INSTALLED UNKN 0385/1079	---	0384/1268	014 "DIA CIRC CONCR LEN=0050 INSTALLED UNKN
018 "DIA CIRC CONCR LEN=0030 INSTALLED UNKN 0385/0780	---		
018 "DIA CIRC CONCR LEN=0090 INSTALLED UNKN 0385/0349	---		
018 "DIA CIRC CONCR LEN=0090 INSTALLED UNKN 0385/0104	---		
1 0 00285 7 00 0155+75 159124 FT LENGTH(AH 2646 BK 2639) 0385/0000	5	5	159249 FT 1 0 00285 7 00 0151+05 0384/0000 LENGTH(AH 2647 BK 2630)
018 "DIA CIRC CONCR LEN=0090 INSTALLED UNKN 0381/2144	---		
018 "DIA CIRC CONCR LEN=0090 INSTALLED UNKN 0381/1844	---	0380/1843	014 "DIA CIRC CONCR LEN=0050 INSTALLED UNKN
018 "DIA CIRC CONCR LEN=0090 INSTALLED UNKN 0381/1534	---		
BR. MAIDEN CK STRUCTURE LENGTH 19 FT BMSID 06/0078/0380/0643 0381/0647	>---<	0380/0643	BR. MAIDEN CK STRUCTURE LENGTH 19 FT BMSID 06/0078/0380/0643
1 0 00285 7 00 0128+78 156485 FT MILEPOST 038.00 LENGTH(AH 2639 BK 2578) 0381/0000	5	5	156619 FT 1 0 00285 7 00 0128+78 MILEPOST 038.00 0380/0000 LENGTH(AH 2630 BK 2636)
BR. MAIDEN CK STRUCTURE LENGTH 10 FT BMSID 06/0078/0374/0173 0375/0182	>---<	0374/0201	085"H 50"W CON BOX CUL LEN=0100 INSTALLED UNKN
1 0 00285 7 00 0099+79 153907 FT LENGTH(AH 2578 BK 2634) 0375/0000	5	5	BR. MAIDEN CK STRUCTURE LENGTH 10 FT BMSID 06/0078/0374/0173
018 "DIA CIRC CONCR LEN=0099 INSTALLED UNKN 0371/2450	---	0374/0173	153983 FT 1 0 00285 7 00 0110+45
018 "DIA CIRC CONCR LEN=0099 INSTALLED UNKN 0371/2181	---	0374/0000	0374/0000 LENGTH(AH 2636 BK 2638)
OP ID 06/1015/0080/0259 0371/1969	>---<	0370/1968	DONAT ROAD OP ID 06/1015/0080/0259
018 "DIA CIRC CONCR LEN=0099 INSTALLED UNKN 0371/1622	---		

DIR: E TOTAL LEN: 35.296 MI. DIST: 05-1 SR: 78
LEFT MUN: GREENWICH T RIGHT MUN: GREENWICH T

DIR: E		TOTAL LEN: 35.296 MI.		DIST: 05-1		SR: 78	
LEFT MUN: GREENWICH T				RIGHT MUN: GREENWICH T			
EN=0090	INSTALLED	UNKN	0361/0671	---	---		
018 "DIA	CIRC	CONCR		---	---		
EN=0200	INSTALLED	UNKN	0361/0351	---	---		
0 00285	7 00	0023+18	145903 FT			146070 FT	1 0 00285 7 00 0023+18
	MILEPOST	036.00					MILEPOST 036.00
LENGTH(AH	2738	BK 2458)	0361/0000	5	5	0360/0000	LENGTH(AH 2632 BK 2638)
018 "DIA	CIRC	CONCR		---	---		
EN=0190	INSTALLED	UNKN	0355/2218	---	---		
018 "DIA	CIRC	CONCR		---	---		
EN=0190	INSTALLED	UNKN	0355/1948	---	---		
018 "DIA	CIRC	CONCR		---	---		
EN=0211	INSTALLED	UNKN	0355/1673	---	---		
				RBR	RBR		
BMS	EN 06/0078/0354/0688		0355/1345			0354/1355	BMS EN 06/0078/0354/0688
0 00285	7 00	0000+00				1 0 00285 7 00 0004+01	
3						P3	
R 285						LR 285	
BMSBG	06/0078/0354/0688		0355/0678			0354/0688	BMSBG 06/0078/0354/0688
024 "DIA	CIRC	METAL		---	---		
EN=0100	INSTALLED	UNKN	0355/0500	---	---		
024 "DIA	CIRC	METAL		---	---		
EN=0100	INSTALLED	UNKN	0355/0324	---	---		
RAMP C RD						0354/0305	RAMP B RD (SR8018 SEG 0020/0695)
SR8018	SEG 0260/0000)		0355/0119				
024 "DIA	CIRC	METAL		---	---		
EN=0100	INSTALLED	UNKN	0355/0011	---	---		
0 00285	7 00	0000+00	143445 FT			143432 FT	1 0 00285 7 00 0004+01
LENGTH(AH	2458	BK 2709)	0355/0000	5	5	0354/0000	LENGTH(AH 2638 BK 2681)
RAMP D RD							
SR8018	SEG 0250/0739)		0351/2505				
018 "DIA	CIRC	CONCR		---	---		
EN=0100	INSTALLED	UNKN	0351/2370	---	---		
018 "DIA	CIRC	CONCR		---	---		
EN=0100	INSTALLED	UNKN	0351/2270	---	---		
018 "DIA	CIRC	CONCR		---	---		
EN=0100	INSTALLED	UNKN	0351/2086	---	---		
018 "DIA	CIRC	CONCR		---	---		
EN=0100	INSTALLED	UNKN	0351/1936	---	---		
						0350/1810	024 "DIA CIRC CONCR LEN=0040 INSTALLED UNKN

EXTRACT DATE: 12/28/2024 ROADWAY MANAGEMENT SYSTEM PAGE NUMBER: 95
PRINT DATE: 12/30/2024 SLD COUNTY/SR - ANNUAL PRINT COUNTY: BERKS

DIR: E TOTAL LEN: 35.296 MI. DIST: 05-1 SR: 78
LEFT MUN: GREENWICH T RIGHT MUN: GREENWICH T

018 "DIA CIRC CONCR LEN=0099 INSTALLED UNKN 0351/1100	---	---	---	0350/0986	016 "DIA CIRC CONCR LEN=0050 INSTALLED UNKN
	---	---	---	0350/0535	016 "DIA CIRC CONCR LEN=0050 INSTALLED UNKN
018 "DIA CIRC CONCR LEN=0099 INSTALLED UNKN 0351/0528	---	---	---	0350/0053	016 "DIA CIRC CONCR LEN=0050 INSTALLED UNKN
1 0 00285 0 00 0284+57 140736 FT MILEPOST 035.00				140751 FT	1 0 00285 0 00 0290+98 MILEPOST 035.00
LENGTH(AH 2709 BK 2650) 0351/0000	5	5	5	0350/0000	LENGTH(AH 2681 BK 2624)
P3 FURNACE CK. STRUCTURE LENGTH 23 FT BMSID 06/0078/0344/2352 0345/2318		RBR	RBR	0344/2352	P3 FURNACE CK. STRUCTURE LENGTH 23 FT BMSID 06/0078/0344/2352
	---	---	---	0344/2315	016 "DIA CIRC CONCR LEN=0030 INSTALLED UNKN
	---	---	---	0344/2000	018 "DIA CIRC CONCR LEN=0099 INSTALLED 2000
	---	---	---	0344/1674	018 "DIA CIRC CONCR LEN=0040 INSTALLED UNKN
	---	---	---	0344/1460	016 "DIA CIRC CONCR LEN=0050 INSTALLED UNKN
TRIB. FURNACE STRUCTURE LENGTH 24 FT BMSID 06/0078/0344/1005 0345/1050				0344/1005	TRIB. FURNACE STRUCTURE LENGTH 24 FT BMSID 06/0078/0344/1005
	---	---	---	0344/0819	018 "DIA CIRC CONCR LEN=0050 INSTALLED UNKN
	---	---	---	0344/0616	018 "DIA CIRC CONCR LEN=0050 INSTALLED UNKN
	---	---	---	0344/0466	018 "DIA CIRC CONCR LEN=0050 INSTALLED UNKN
	---	---	---	0344/0133	018 "DIA CIRC CONCR LEN=0050 INSTALLED UNKN
1 0 00285 0 00 0240+68 138086 FT LENGTH(AH 2650 BK 2650) 0345/0000	5	5	5	138127 FT 0344/0000	1 0 00285 0 00 0260+98 LENGTH(AH 2624 BK 2637)
	---	---	---	0340/2496	018 "DIA CIRC CONCR LEN=0050 INSTALLED UNKN
	---	---	---	0340/2218	018 "DIA CIRC CONCR LEN=0050 INSTALLED UNKN
018 "DIA CIRC CONCR LEN=0099 INSTALLED UNKN 0341/2184	---	---	---	0340/1919	018 "DIA CIRC CONCR LEN=0050 INSTALLED UNKN
	---	---	---	0340/1646	018 "DIA CIRC CONCR LEN=0050 INSTALLED UNKN
018 "DIA CIRC CONCR LEN=0099 INSTALLED UNKN 0341/1624	---	---	---		

DIR: E TOTAL LEN: 35.296 MI. DIST: 05-1 SR: 78
LEFT MUN: GREENWICH T RIGHT MUN: GREENWICH T

DIR: E		TOTAL LEN: 35.296 MI.		DIST: 05-1		SR: 78	
LEFT MUN: WINDSOR T				RIGHT MUN: WINDSOR T			
018 "DIA	CIRC CONCR					018 "DIA	CIRC CONCR
LEN=0040	INSTALLED UNKN	0331/0858				LEN=0040	INSTALLED UNKN
018 "DIA	CIRC CONCR					018 "DIA	CIRC CONCR
LEN=0099	INSTALLED UNKN	0331/0492			0330/0492	LEN=0040	INSTALLED UNKN
018 "DIA	CIRC CONCR					018 "DIA	CIRC CONCR
LEN=0040	INSTALLED UNKN	0331/0167			0330/0167	LEN=0040	INSTALLED UNKN
0 00285	0 00 0185+38	130159 FT			130217 FT	1 0 00285	0 00 0185+38
	MILEPOST	033.00					MILEPOST
LENGTH(AH	2637 BK 2635)	0331/0000			0330/0000	LENGTH(AH	2638 BK 2645)
018 "DIA	CIRC CONCR					018 "DIA	CIRC CONCR
LEN=0040	INSTALLED UNKN	0325/2184			0324/2204	LEN=0048	INSTALLED UNKN
018 "DIA	CIRC CONCR					018 "DIA	CIRC CONCR
LEN=0065	INSTALLED UNKN	0325/1524			0324/1904	LEN=0050	INSTALLED UNKN
024 "DIA	CIRC CONCR					018 "DIA	CIRC CONCR
LEN=0075	INSTALLED UNKN	0325/1219			0324/1489	LEN=0040	INSTALLED UNKN
018 "DIA	CIRC CONCR					018 "DIA	CIRC CONCR
LEN=0050	INSTALLED UNKN	0325/0874			0324/1324	LEN=0070	INSTALLED UNKN
024 "DIA	CIRC CONCR					024 "DIA	CIRC CONCR
LEN=0075	INSTALLED UNKN	0325/0359			0324/1189	LEN=0130	INSTALLED UNKN
0 00285	0 00 0158+08				0324/0979	018 "DIA	CIRC CONCR
RESERVOIR RD					0324/0874	LEN=0060	INSTALLED UNKN
MSBG 06/0078/0324/0329	0325/0329				0324/0679	018 "DIA	CIRC CONCR
72"H 72"W CON BOX CUL					0324/0404	LEN=0060	INSTALLED UNKN
LEN=0075	INSTALLED UNKN	0325/0245			0324/0359	018 "DIA	CIRC CONCR
0 00285	0 00 0158+08	127524 FT				LEN=0050	INSTALLED UNKN
LENGTH(AH	2635 BK 2627)	0325/0000			0324/0329	018 "DIA	CIRC CONCR
018 "DIA	CIRC CONCR					LEN=0060	INSTALLED UNKN
LEN=0040	INSTALLED UNKN	0321/2437			0324/0101	1 0 00285	0 00 0158+08
					127572 FT	018 "DIA	CIRC CONCR
						LEN=0060	INSTALLED UNKN
					0324/0000	LENGTH(AH	2645 BK 2634)
					0320/2460	018 "DIA	CIRC CONCR
						LEN=0045	INSTALLED UNKN
						018 "DIA	CIRC CONCR










EXTRACT DATE: 12/28/2024 ROADWAY MANAGEMENT SYSTEM PAGE NUMBER: 92
PRINT DATE: 12/30/2024 SLD COUNTY/SR - ANNUAL PRINT COUNTY: BERKS

DIR: E TOTAL LEN: 35.296 MI. DIST: 05-1 SR: 78
LEFT MUN: WINDSOR T RIGHT MUN: WINDSOR T

018 "DIA CIRC CONCR LEN=0040 INSTALLED UNKN 0321/2137	---	---	---	---	0320/2160 LEN=0045 INSTALLED UNKN
018 "DIA CIRC CONCR LEN=0040 INSTALLED UNKN 0321/1837	---	---	---	---	0320/1860 018 "DIA CIRC CONCR LEN=0005 INSTALLED UNKN
018 "DIA CIRC CONCR LEN=0035 INSTALLED UNKN 0321/1612	---	---	---	---	0320/1655 018 "DIA CIRC CONCR LEN=0045 INSTALLED UNKN
018 "DIA CIRC CONCR LEN=0040 INSTALLED UNKN 0321/1412	---	---	---	---	0320/1435 018 "DIA CIRC CONCR LEN=0045 INSTALLED UNKN
024 "DIA CIRC CONCR LEN=0075 INSTALLED UNKN 0321/1200	---	---	---	---	0320/0940 018 "DIA CIRC CONCR LEN=0055 INSTALLED UNKN
018 "DIA CIRC CONCR LEN=0060 INSTALLED UNKN 0321/0912	---	---	---	---	0320/0345 018 "DIA CIRC CONCR LEN=0040 INSTALLED UNKN
018 "DIA CIRC CONCR LEN=0050 INSTALLED UNKN 0321/0602	---	---	---	---	0320/0045 018 "DIA CIRC CONCR LEN=0040 INSTALLED UNKN
018 "DIA CIRC CONCR LEN=0060 INSTALLED UNKN 0321/0312	---	---	---	---	124938 FT 1 0 00285 0 00 0132+58
018 "DIA CIRC CONCR LEN=0099 INSTALLED UNKN 0321/0012	---	---	---	---	MILEPOST 032.00
1 0 00285 0 00 0132+58 124897 FT	---	---	---	---	0320/0000 LENGTH(AH 2634 BK 2625)
MILEPOST 032.00	---	---	---	---	018 "DIA CIRC CONCR
LENGTH(AH 2627 BK 2630) 0321/0000	---	---	---	---	LEN=0040 INSTALLED UNKN
018 "DIA CIRC CONCR LEN=0060 INSTALLED UNKN 0315/2292	---	---	---	---	0314/2072 018 "DIA CIRC CONCR LEN=0040 INSTALLED UNKN
018 "DIA CIRC CONCR LEN=0060 INSTALLED UNKN 0315/2042	---	---	---	---	0314/1782 018 "DIA CIRC CONCR LEN=0050 INSTALLED UNKN
018 "DIA CIRC CONCR LEN=0060 INSTALLED UNKN 0315/1742	---	---	---	---	0314/1482 018 "DIA CIRC CONCR LEN=0050 INSTALLED UNKN
018 "DIA CIRC CONCR LEN=0060 INSTALLED UNKN 0315/1442	---	---	---	---	

EXTRACT DATE: 12/28/2024 ROADWAY MANAGEMENT SYSTEM PAGE NUMBER: 91
PRINT DATE: 12/30/2024 SLD COUNTY/SR - ANNUAL PRINT COUNTY: BERKS

DIR: E TOTAL LEN: 35.296 MI. DIST: 05-1 SR: 78
LEFT MUN: WINDSOR T RIGHT MUN: WINDSOR T

018 "DIA CIRC CONCR LEN=0050 INSTALLED UNKN 0315/1142	---	0314/1172	018 "DIA CIRC CONCR LEN=0040 INSTALLED UNKN
	---	0314/0912	018 "DIA CIRC CONCR LEN=0045 INSTALLED UNKN
	---	0314/0582	018 "DIA CIRC CONCR LEN=0040 INSTALLED UNKN
SIGN: CANTILEVER BMSID 06/0078/0315/0200 0315/0200			
MILL CREEK STRUCTURE LENGTH 18 FT BMSID 06/0078/0314/0095 0315/0125		0314/0095	MILL CREEK STRUCTURE LENGTH 18 FT BMSID 06/0078/0314/0095
1 0 00285 0 00 0103+14 122267 FT		122313 FT	1 0 00285 0 00 0107+20
LENGTH(AH 2630 BK 2658) 0315/0000			LENGTH(AH 2625 BK 2638)
BR. MILL CK. STRUCTURE LENGTH 10 FT BMSID 06/0078/0310/1947 0311/1936		0310/1947	BR. MILL CK. STRUCTURE LENGTH 10 FT BMSID 06/0078/0310/1947
BMSID 06/0078/0310/1822 0311/1853		0310/1818	BMSID 06/0078/0310/1822
1 0 00285 0 00 0093+96			1 0 00285 0 00 0079+78
INST. RD		0310/1796	INST. RD
BMSBG 06/0078/0310/1822 0311/1831			BMSBG 06/0078/0310/1822
	---	0310/1600	018 "DIA CIRC CONCR LEN=0065 INSTALLED UNKN
	---	0310/1300	018 "DIA CIRC CONCR LEN=0045 INSTALLED UNKN
	---	0310/1025	018 "DIA CIRC CONCR LEN=0045 INSTALLED UNKN
018 "DIA CIRC CONCR LEN=0099 INSTALLED UNKN 0311/0365	---	0310/0365	018 "DIA CIRC CONCR LEN=0040 INSTALLED UNKN
SIGN: CANTILEVER BMSID 06/0078/0311/0300 0311/0300			
1 0 00285 0 00 0079+78 119609 FT			
018 "DIA CIRC CONCR LEN=0040 INSTALLED UNKN		119675 FT	1 0 00285 0 00 0079+78
MILEPOST 031.00			MILEPOST 031.00
LENGTH(AH 2658 BK 2635) 0311/0000	---	0310/0000	LENGTH(AH 2638 BK 2639)
	---	0304/2600	018 "DIA CIRC CONCR LEN=0039 INSTALLED UNKN
	---	0304/2590	018 "DIA CIRC CONCR LEN=0099 INSTALLED UNKN
018 "DIA CIRC CONCR LEN=0036 INSTALLED UNKN 0305/2080	---		
018 "DIA CIRC CONCR LEN=0060 INSTALLED UNKN 0305/1975	---		
	---	0304/2115	018 "DIA CIRC CONCR LEN=0040 INSTALLED UNKN
			018 "DIA CIRC CONCR



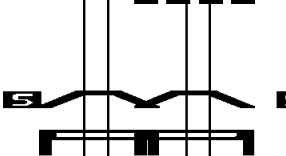
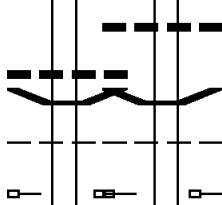
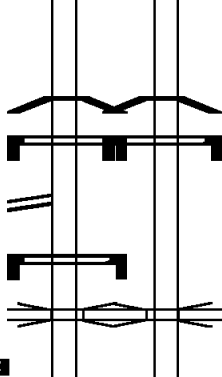

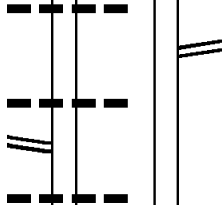
EXTRACT DATE: 12/28/2024 ROADWAY MANAGEMENT SYSTEM PAGE NUMBER: 90
PRINT DATE: 12/30/2024 SLD COUNTY/SR - ANNUAL PRINT COUNTY: BERKS

DIR: E TOTAL LEN: 35.296 MI. DIST: 05-1 SR: 78
LEFT MUN: WINDSOR T RIGHT MUN: WINDSOR T

TR.SCHUYLKIL				0304/1970	LEN=0040	INSTALLED	UNKN
STRUCTURE LENGTH 10 FT							
BMSID 06/0078/0304/1918	0305/1692	>-----<		0304/1918	BMSID 06/0078/0304/1918		
WINDSOR					WINDSOR		
HAMBURG B	0305/1687	-----		0304/1661	HAMBURG B		
				0304/1660	018 "DIA CIRC CONCR		
SIGN: STRUC MOUNTED					LEN=0090	INSTALLED	UNKN
BMSID 06/0078/0304/0001	0305/1238	■-----■		0304/1252	SIGN: STRUC MOUNTED		
					BMSID 06/0078/0304/0001		
				0304/1250	018 "DIA CIRC CONCR		
018 "DIA CIRC CONCR					LEN=0040	INSTALLED	UNKN
LEN=0040	INSTALLED UNKN	0305/1215	-----				
018 "DIA CIRC CONCR							
LEN=0055	INSTALLED UNKN	0305/0455	-----				
FIFTH ST.							
OP ID 06/4049/0010/0000	0305/0324	>=====		0304/0293	OP ID 06/4049/0010/0000		
018 "DIA CIRC CONCR							
LEN=0050	INSTALLED UNKN	0305/0255	-----				
RAMP B RD							
(SR8016 SEG 0500/0000)	0305/0069	=====					
018 "DIA CIRC CONCR							
LEN=0050	INSTALLED UNKN	0305/0055	-----				
1 0 00285 0 00 0052+56	116974 FT						
LENGTH(AH 2635 BK 1833)	0305/0000	=====					
018 "DIA CIRC CONCR							
LEN=0065	INSTALLED UNKN	0301/1548	-----				
N 4TH ST							
OP ID 06/4035/0030/1388	0301/1364	>=====		0300/1341	OP ID 06/4035/0030/1388		
018 "DIA CIRC CONCR							
LEN=0070	INSTALLED UNKN	0301/1338	-----				
018 "DIA CIRC CONCR				0300/1180	024 "DIA CIRC CONCR		
LEN=0055	INSTALLED UNKN	0301/1088	-----		LEN=0045	INSTALLED	UNKN
RAMP A RD				0300/0910	018 "DIA CIRC CONCR		
(SR8016 SEG 0250/0537)	0301/0868	=====			LEN=0040	INSTALLED	UNKN
				0300/0792	RAMP D RD		
					(SR8016 SEG 0010/0000)		
RWIS SITE/EXIT 29	0301/0607	=====		0300/0660	018 "DIA CIRC CONCR		
030 "DIA CIRC CONCR					LEN=0040	INSTALLED	UNKN
LEN=0040	INSTALLED UNKN	0301/0488	-----				

EXTRACT DATE: 12/28/2024 ROADWAY MANAGEMENT SYSTEM PAGE NUMBER: 89
PRINT DATE: 12/30/2024 SLD COUNTY/SR - ANNUAL PRINT COUNTY: BERKS

DIR: E TOTAL LEN: 35.296 MI. DIST: 05-1 SR: 78
LEFT MUN: HAMBURG B RIGHT MUN: HAMBURG B

018 "DIA CIRC CONCR LEN=0090 INSTALLED UNKN 0301/0438 BMSID 06/0078/0300/0000 0301/0143		0300/0143 BMSID 06/0078/0300/0000	
018 "DIA CIRC CONCR LEN=0090 INSTALLED UNKN 0301/0138			
1 0 00285 0 00 0032+49 115141 FT PORT CLINTON AVE BMSBG 06/0078/0300/0000 LENGTH(AH 1833 BK 3439) 0301/0000 SIGN: 3 CHORD TRUSS BMSID 06/0078/0294/3358 0295/3319		0300/0010 115218 FT 0300/0000 0294/3323 0294/3300	060 "DIA CIRC CONCR LEN=0010 INSTALLED UNKN 1 0 00285 0 00 0032+76 PORT CLINTON AVE BMSBG 06/0078/0300/0000 LENGTH(AH 1818 BK 3454) SIGN: 3 CHORD TRUSS BMSID 06/0078/0294/3358 018 "DIA CIRC CONCR LEN=0050 INSTALLED UNKN
018 "DIA CIRC CONCR LEN=0050 INSTALLED UNKN 0295/3299 BMSID 06/0078/0294/1480 0295/3287 HAMBURG TILDEN T 0295/3106 MILEPOST 030.00 0295/2636		0294/3282 BMSID 06/0078/0294/1480 0294/3262 HAMBURG 0294/2637 TILDEN T MILEPOST 030.00	
0 0 00000 0 00 0000+00 T-571 INDUSTRIAL DRIVE BMSBG 06/0078/0294/1480 0295/1485 SIGN: 4 CHORD TRUSS BMSID 06/0078/0294/1137 0295/1450 RAMP D RD (SR8014 SEG 0512/0000) 0295/1121 SIGN: CANTILEVER BMSID 06/0078/0295/0052 0295/0372 PA 61 NB OP ID 06/0061/0374/0001 0295/0320 1 0 00285 0 00 0000+00 111702 FT LENGTH(AH 3439 BK 2638) 0295/0000		0294/1480 0294/1448 0294/0318 111764 FT 0294/0000 0290/2566 0290/1985	1 0 00285 0 00 0014+51 T-571 INDUSTRIAL DRIVE BMSBG 06/0078/0294/1480 SIGN: 4 CHORD TRUSS BMSID 06/0078/0294/1137 PA 61 NB OP ID 06/0061/0374/0001 1 0 00285 0 00 0000+00 LENGTH(AH 3454 BK 2643) RAMP H RD (SR8014 SEG 0032/0920) RAMP G RD (SR8014 SEG 0022/0000)
024 "DIA CIRC CONCR LEN=0060 INSTALLED UNKN 0291/2487			
024 "DIA CIRC CONCR LEN=0050 INSTALLED UNKN 0291/1916 RAMP E RD (SR8014 SEG 0262/0887) 0291/1859 024 "DIA CIRC CONCR LEN=0040 INSTALLED UNKN 0291/1622			

[illegible]

EXTRACT DATE: 12/28/2024 ROADWAY MANAGEMENT SYSTEM PAGE NUMBER: 87
PRINT DATE: 12/30/2024 SLD COUNTY/SR - ANNUAL PRINT COUNTY: BERKS

DIR: E TOTAL LEN: 35.296 MI. DIST: 05-1 SR: 78
LEFT MUN: TILDEN T RIGHT MUN: TILDEN T

BMSID 06/0078/0280/2460 0281/2439	>---<	0280/2460	BMSID 06/0078/0280/2460
024 "DIA CIRC CONCR	---	0280/2436	016 "DIA CIRC CONCR
LEN=0024 INSTALLED UNKN 0281/2435	---		LEN=0050 INSTALLED UNKN
020 "DIA CIRC CONCR	---		
LEN=0024 INSTALLED UNKN 0281/2083	---		
020 "DIA CIRC CONCR	---		
LEN=0054 INSTALLED UNKN 0281/2000	---		
020 "DIA CIRC CONCR	---		
LEN=0036 INSTALLED UNKN 0281/1783	---		

	---	0280/1758	014 "DIA CIRC CONCR
	---		LEN=0061 INSTALLED UNKN
	---	0280/1475	014 "DIA CIRC CONCR
	---		LEN=0060 INSTALLED UNKN
020 "DIA CIRC CONCR	---	0280/1167	016 "DIA CIRC CONCR
LEN=0024 INSTALLED UNKN 0281/1166	---		LEN=0062 INSTALLED UNKN
020 "DIA CIRC CONCR	---		
LEN=0039 INSTALLED UNKN 0281/1143	---		

	---	0280/0874	016 "DIA CIRC CONCR
020 "DIA CIRC CONCR	---		LEN=0064 INSTALLED UNKN
LEN=0024 INSTALLED UNKN 0281/0864	---		
020 "DIA CIRC CONCR	---		
LEN=0051 INSTALLED UNKN 0281/0842	---		

	---	0280/0573	016 "DIA CIRC CONCR
024 "DIA CIRC CONCR	---		LEN=0062 INSTALLED UNKN
LEN=0056 INSTALLED 2000 0281/0570	---		
024 "DIA CIRC CONCR	---		
LEN=0056 INSTALLED 2000 0281/0165	---		

	---	0280/0146	014 "DIA CIRC CONCR
1 0 00141 0 00 1035+31 103783 FT	---	103835 FT	LEN=0050 INSTALLED UNKN
MILEPOST 028.00	---		1 0 00141 0 00 1035+31
LENGTH(AH 2643 BK 2629) 0281/0000	---	0280/0000	MILEPOST 028.00
020 "DIA CIRC CONCR	---		LENGTH(AH 2641 BK 2648)
LEN=0060 INSTALLED UNKN 0275/2214	---		
020 "DIA CIRC CONCR	---		
LEN=0024 INSTALLED UNKN 0275/2179	---		

	---	0274/1956	014 "DIA CIRC CONCR
BMSID 06/0078/0274/1688 0275/1692	---	0274/1690	LEN=0050 INSTALLED UNKN
	---		BMSID 06/0078/0274/1688
	---	0274/1665	016 "DIA CIRC CONCR
1 0 00141 0 00 1025+76	---		LEN=0064 INSTALLED UNKN
ACADEMY RD.	---		1 0 00141 0 00 1010+24
BMSBG 06/0078/0274/1688 0275/1658	---	0274/1656	ACADEMY RD.
020 "DIA CIRC CONCR	---		BMSBG 06/0078/0274/1688
LEN=0024 INSTALLED UNKN 0275/1630	---		

EXTRACT DATE: 12/28/2024 ROADWAY MANAGEMENT SYSTEM PAGE NUMBER: 86
PRINT DATE: 12/30/2024 SLD COUNTY/SR - ANNUAL PRINT COUNTY: BERKS

DIR: E TOTAL LEN: 35.296 MI. DIST: 05-1 SR: 78
LEFT MUN: TILDEN T RIGHT MUN: TILDEN T

024 "DIA CIRC CONCR LEN=0036 INSTALLED UNKN 0275/1294	0274/1319	014 "DIA CIRC CONCR LEN=0062 INSTALLED UNKN
020 "DIA CIRC CONCR LEN=0060 INSTALLED UNKN 0275/1006		
020 "DIA CIRC CONCR LEN=0031 INSTALLED UNKN 0275/0982		
020 "DIA CIRC CONCR LEN=0054 INSTALLED UNKN 0275/0703	0274/0714	016 "DIA CIRC CONCR LEN=0062 INSTALLED UNKN
020 "DIA CIRC CONCR LEN=0030 INSTALLED UNKN 0275/0682		
020 "DIA CIRC CONCR LEN=0037 INSTALLED UNKN 0275/0114	0274/0138	014 "DIA CIRC CONCR LEN=0060 INSTALLED UNKN
1 0 00141 0 00 1008+44 101154 FT LENGTH(AH 2629 BK 2653) 0275/0000	101187 FT 0274/0000	1 0 00141 0 00 1010+24 LENGTH(AH 2648 BK 2645) 014 "DIA CIRC CONCR LEN=0060 INSTALLED UNKN
020 "DIA CIRC CONCR LEN=0037 INSTALLED UNKN 0271/2518	0270/2545	
TR.MILL CK STRUCTURE LENGTH 14 FT BMSID 06/0078/0270/2450 0271/2438	0270/2450	TR.MILL CK STRUCTURE LENGTH 14 FT BMSID 06/0078/0270/2450
	0270/2254	014 "DIA CIRC CONCR LEN=0060 INSTALLED UNKN
020 "DIA CIRC CONCR LEN=0036 INSTALLED 2000 0271/1925	0270/1952	016 "DIA CIRC CONCR LEN=0060 INSTALLED UNKN
020 "DIA CIRC CONCR LEN=0039 INSTALLED UNKN 0271/1609		
	0270/1340	014 "DIA CIRC CONCR LEN=0060 INSTALLED UNKN
020 "DIA CIRC CONCR LEN=0024 INSTALLED UNKN 0271/0767	0270/1034	014 "DIA CIRC CONCR LEN=0060 INSTALLED UNKN
	0270/0685	016 "DIA CIRC CONCR LEN=0350 INSTALLED UNKN
020 "DIA CIRC CONCR LEN=0024 INSTALLED UNKN 0271/0475		
012 "DIA CIRC CONCR LEN=0037 INSTALLED UNKN 0271/0442	0270/0370	016 "DIA CIRC CONCR LEN=0315 INSTALLED UNKN 014 "DIA CIRC CONCR

EXTRACT DATE: 12/28/2024 ROADWAY MANAGEMENT SYSTEM PAGE NUMBER: 85
PRINT DATE: 12/30/2024 SLD COUNTY/SR - ANNUAL PRINT COUNTY: BERKS

DIR: E TOTAL LEN: 35.296 MI. DIST: 05-1 SR: 78
LEFT MUN: TILDEN T RIGHT MUN: TILDEN T

1 0 00141 0 00 0982+82 098501 FT						0270/0360 LEN=0058 INSTALLED UNKN
MILEPOST 027.00						098542 FT 1 0 00141 0 00 0982+82
LENGTH(AH 2653 BK 2616) 0271/0000						MILEPOST 027.00
SIGN: POLE MOUNTED						0270/0000 LENGTH(AH 2645 BK 2643)
BMSID 06/0078/0265/2603 0265/2603						
020 "DIA CIRC CONCR						
LEN=0024 INSTALLED UNKN 0265/2540						
024 "DIA CIRC CONCR						0264/2261 014 "DIA CIRC CONCR
LEN=0063 INSTALLED UNKN 0265/2251						LEN=0058 INSTALLED UNKN
020 "DIA CIRC CONCR						0264/1660 014 "DIA CIRC CONCR
LEN=0024 INSTALLED UNKN 0265/1595						LEN=0050 INSTALLED UNKN
020 "DIA CIRC CONCR						0264/1400 014 "DIA CIRC CONCR
LEN=0030 INSTALLED UNKN 0265/1336						LEN=0050 INSTALLED UNKN
020 "DIA CIRC CONCR						0264/1094 014 "DIA CIRC CONCR
LEN=0038 INSTALLED UNKN 0265/1034						LEN=0060 INSTALLED UNKN
020 "DIA CIRC CONCR						0264/0992 SIGN: POLE MOUNTED
LEN=0040 INSTALLED 2000 0265/0480						BMSID 06/0078/0264/0992
						016 "DIA CIRC CONCR
						0264/0513 LEN=0050 INSTALLED UNKN
020 "DIA CIRC CONCR						0264/0292 014 "DIA CIRC CONCR
LEN=0040 INSTALLED 2000 0265/0250						LEN=0058 INSTALLED UNKN
020 "DIA CIRC CONCR						0264/0054 014 "DIA CIRC CONCR
LEN=0064 INSTALLED UNKN 0265/0020						LEN=0050 INSTALLED UNKN
1 0 00141 0 00 0954+17 095885 FT						
LENGTH(AH 2616 BK 2636) 0265/0000						095899 FT 1 0 00141 0 00 0957+22
012 "DIA CIRC CONCR						0264/0000 LENGTH(AH 2643 BK 2636)
LEN=0060 INSTALLED UNKN 0261/2403						
018 "DIA CIRC CONCR						
LEN=0099 INSTALLED UNKN 0261/2327						
018 "DIA CIRC CONCR						
LEN=0060 INSTALLED UNKN 0261/1727						
018 "DIA CIRC CONCR						
LEN=0060 INSTALLED UNKN 0261/1470						
TR.MILL CK						

TR.MILL CK

EXTRACT DATE: 12/28/2024 ROADWAY MANAGEMENT SYSTEM PAGE NUMBER: 84
PRINT DATE: 12/30/2024 SLD COUNTY/SR - ANNUAL PRINT COUNTY: BERKS

DIR: E TOTAL LEN: 35.296 MI. DIST: 05-1 SR: 78
LEFT MUN: TILDEN T RIGHT MUN: TILDEN T

STRUCTURE	LENGTH	21 FT				STRUCTURE	LENGTH	21 FT
BMSID 06/0078/0260/1183	0261/1215					0260/1250	BMSID 06/0078/0260/1183	
BMSID 06/0078/0260/1098	0261/1181					0260/1203	BMSID 06/0078/0260/1183	
018 "DIA CIRC CONCR							BMSID 06/0078/0260/1098	
LEN=0060 INSTALLED UNKN	0261/1170							
0 0 00000 0 00 0000+00							0 0 00000 0 00 0000+00	
TILDEN RD.							TILDEN RD.	
BMSBG 06/0078/0260/1098	0261/1143					0260/1165	BMSBG 06/0078/0260/1098	
024 "DIA CIRC CONCR								
LEN=0060 INSTALLED UNKN	0261/0844							
018 "DIA CIRC CONCR						0260/0750	016 "DIA CIRC CONCR	
LEN=0060 INSTALLED UNKN	0261/0590						LEN=0099 INSTALLED UNKN	
018 "DIA CIRC CONCR						0260/0435	016 "DIA CIRC CONCR	
LEN=0060 INSTALLED UNKN	0261/0367						LEN=0099 INSTALLED UNKN	
018 "DIA CIRC CONCR						0260/0180	014 "DIA CIRC CONCR	
LEN=0060 INSTALLED UNKN	0261/0099						LEN=0058 INSTALLED UNKN	
1 0 00141 0 00 0930+02	093249 FT							
MILEPOST 026.00						093263 FT	1 0 00141 0 00 0930+02	
LENGTH(AH 2636 BK 2674)	0261/0000					0260/0000	MILEPOST 026.00	
							LENGTH(AH 2636 BK 2671)	
						0254/2590	012 "DIA CIRC CONCR	
							LEN=0040 INSTALLED UNKN	
						0254/2431	018 "DIA CIRC CONCR	
							LEN=0060 INSTALLED UNKN	
024 "DIA CIRC CONCR								
LEN=0040 INSTALLED UNKN	0255/2316							
024 "DIA CIRC CONCR						0254/2179	024 "DIA CIRC CONCR	
LEN=0040 INSTALLED UNKN	0255/2047						LEN=0060 INSTALLED UNKN	
024 "DIA CIRC CONCR						0254/1930	018 "DIA CIRC CONCR	
LEN=0040 INSTALLED UNKN	0255/1780						LEN=0060 INSTALLED UNKN	
018 "DIA CIRC CONCR						0254/1684	018 "DIA CIRC CONCR	
LEN=0099 INSTALLED UNKN	0255/1690						LEN=0060 INSTALLED UNKN	
TILDEN							TILDEN	
UPPER BERN T	0255/0704					0254/0647	UPPER BERN T	
018 "DIA CIRC CONCR								
LEN=0099 INSTALLED UNKN	0255/0336							
							018 "DIA CIRC CONCR	

EXTRACT DATE: 12/28/2024 ROADWAY MANAGEMENT SYSTEM PAGE NUMBER: 83
PRINT DATE: 12/30/2024 SLD COUNTY/SR - ANNUAL PRINT COUNTY: BERKS

























DIR: E TOTAL LEN: 35.296 MI. DIST: 05-1 SR: 78
LEFT MUN: UPPER BERN T RIGHT MUN: UPPER BERN T

018 "DIA CIRC CONCR LEN=0099 INSTALLED UNKN 0255/0112	0254/0333 LEN=0060 INSTALLED UNKN
1 0 00141 0 00 0904+11 090575 FT LENGTH(AH 2674 BK 2631) 0255/0000	0254/0033 018 "DIA CIRC CONCR 090592 FT LEN=0040 INSTALLED UNKN 0254/0000 LENGTH(AH 2671 BK 2651)
018 "DIA CIRC CONCR LEN=0024 INSTALLED UNKN 0251/2150	
018 "DIA CIRC CONCR LEN=0024 INSTALLED UNKN 0251/1906	
012 "DIA CIRC CONCR LEN=0024 INSTALLED UNKN 0251/1575	0250/1595 018 "DIA CIRC CONCR LEN=0060 INSTALLED UNKN
012 "DIA CIRC CONCR LEN=0024 INSTALLED UNKN 0251/1555	
012 "DIA CIRC CONCR LEN=0024 INSTALLED UNKN 0251/0965	0250/1292 018 "DIA CIRC CONCR LEN=0080 INSTALLED UNKN
012 "DIA CIRC CONCR LEN=0024 INSTALLED UNKN 0251/0950	
012 "DIA CIRC CONCR LEN=0024 INSTALLED UNKN 0251/0650	
012 "DIA CIRC CONCR LEN=0024 INSTALLED UNKN 0251/0391	
012 "DIA CIRC CONCR LEN=0024 INSTALLED UNKN 0251/0118	0250/0135 018 "DIA CIRC CONCR LEN=0060 INSTALLED UNKN
012 "DIA CIRC CONCR LEN=0024 INSTALLED UNKN 0251/0100	
1 0 00141 0 00 0877+72 087944 FT MILEPOST 025.00	087941 FT 1 0 00141 0 00 0877+72 MILEPOST 025.00
LENGTH(AH 2631 BK 2634) 0251/0000	0250/0000 LENGTH(AH 2651 BK 2631)
012 "DIA CIRC CONCR LEN=0024 INSTALLED UNKN 0245/2386	
MILL CREEK STRUCTURE LENGTH 20 FT BMSID 06/0078/0244/1889 0245/2129	0244/2116 MILL CREEK STRUCTURE LENGTH 20 FT BMSID 06/0078/0244/1889
012 "DIA CIRC CONCR LEN=0024 INSTALLED UNKN 0245/2062	
MILL RD. OP ID 06/4047/0010/0000 0245/1973	0244/1943 OP ID 06/4047/0010/0000
012 "DIA CIRC METAL LEN=0100 INSTALLED UNKN 0245/1962	
012 "DIA CIRC CONCR LEN=0024 INSTALLED UNKN 0245/1629	
014 "DIA CIRC CONCR	

DIR: E										DIST: 05-1										SR: 78									
LEFT MUN: UPPER BERN T										RIGHT MUN: UPPER BERN T																			
EN=0024 INSTALLED UNKN 0245/1327										0244/1277										018 "DIA CIRC CONCR UNKN									
012 "DIA CIRC CONCR																													
EN=0039 INSTALLED UNKN 0245/1317																													
020 "DIA CIRC CONCR																													
EN=0024 INSTALLED UNKN 0245/1032																													
020 "DIA CIRC CONCR																													
EN=0036 INSTALLED UNKN 0245/0983																													
012 "DIA CIRC CONCR																													
EN=0041 INSTALLED UNKN 0245/0769																													
012 "DIA CIRC CONCR																													
EN=0024 INSTALLED UNKN 0245/0754																													
012 "DIA CIRC CONCR																													
EN=0041 INSTALLED UNKN 0245/0507																													
012 "DIA CIRC CONCR																													
EN=0041 INSTALLED UNKN 0245/0253																													
0 00141 0 00 0849+43 085310 FT																													
LENGTH(AH 2634 BK 2656) 0245/0000																													
012 "DIA CIRC CONCR																													
EN=0020 INSTALLED UNKN 0241/2356																													
014 "DIA CIRC CONCR																													
EN=0024 INSTALLED UNKN 0241/1411																													
014 "DIA CIRC CONCR																													
EN=0028 INSTALLED UNKN 0241/0862																													
0 00141 0 00 0825+39 082654 FT																													
MILEPOST 024.00																													
LENGTH(AH 2656 BK 2641) 0241/0000																													
018 "DIA CIRC CONCR																													
EN=0099 INSTALLED UNKN 0235/2158																													
018 "DIA CIRC CONCR																													
EN=0099 INSTALLED UNKN 0235/1896																													
R.MILL CK																													
STRUCTURE LENGTH 12 FT																													
0244/0727																													
0244/0477																													
0244/0227																													
0244/0002																													
085310 FT																													
0244/0000																													
018 "DIA CIRC CONCR UNKN																													
018 "DIA CIRC CONCR UNKN																													
024 "DIA CIRC CONCR UNKN																													
024 "DIA CIRC CONCR UNKN																													
024 "DIA CIRC CONCR UNKN																													
0240/2055																													
0240/1743																													
0240/1434																													
082656 FT																													
0240/0000																													
016 "DIA CIRC CONCR UNKN																													
TR.MILL CK																													
STRUCTURE LENGTH 12 FT																													

EXTRACT DATE: 12/28/2024 ROADWAY MANAGEMENT SYSTEM PAGE NUMBER: 81
PRINT DATE: 12/30/2024 SLD COUNTY/SR - ANNUAL PRINT COUNTY: BERKS

DIR: E TOTAL LEN: 35.296 MI. DIST: 05-1 SR: 78
LEFT MUN: UPPER BERN T RIGHT MUN: UPPER BERN T

BMSID 06/0078/0234/1902 0235/1881		0234/1902 BMSID 06/0078/0234/1902
BMSSEN 06/0078/0234/1756 0235/1781		0234/1785 BMSSEN 06/0078/0234/1756
1 0 00141 0 00 0796+46		1 0 00141 0 00 0818+22
SCHOOLHOUSE		SCHOOLHOUSE
BMSBG 06/0078/0234/1756 0235/1752		0234/1756 BMSBG 06/0078/0234/1756
012 "DIA CIRC CONCR		0234/1639 016 "DIA CIRC CONCR
LEN=0040 INSTALLED UNKN 0235/1546		LEN=0058 INSTALLED UNKN
012 "DIA CIRC CONCR		0234/1292 014 "DIA CIRC CONCR
LEN=0040 INSTALLED UNKN 0235/1273		LEN=0065 INSTALLED UNKN
018 "DIA CIRC CONCR		0234/0993 014 "DIA CIRC CONCR
LEN=0099 INSTALLED UNKN 0235/0969		LEN=0059 INSTALLED UNKN
012 "DIA CIRC CONCR		0234/0689 014 "DIA CIRC CONCR
LEN=0040 INSTALLED UNKN 0235/0637		LEN=0064 INSTALLED UNKN
1 0 00141 0 00 0796+46 080013 FT		0234/0422 014 "DIA CIRC CONCR
LENGTH(AH 2641 BK 2633) 0235/0000		LEN=0053 INSTALLED UNKN
		0234/0105 016 "DIA CIRC CONCR
		LEN=0040 INSTALLED 2000
		080019 FT 1 0 00141 0 00 0800+31
		0234/0000 LENGTH(AH 2637 BK 2653)
018 "DIA CIRC CONCR		0230/1515 014 "DIA CIRC CONCR
LEN=0040 INSTALLED UNKN 0231/1500		LEN=0050 INSTALLED UNKN
016 "DIA CIRC CONCR		0230/1258 014 "DIA CIRC CONCR
LEN=0040 INSTALLED UNKN 0231/1247		LEN=0056 INSTALLED UNKN
		0230/1010 014 "DIA CIRC CONCR
		LEN=0058 INSTALLED UNKN
		0230/0753 014 "DIA CIRC CONCR
		LEN=0058 INSTALLED UNKN
		RAMP D-7 RD
		0230/0403 (SR8012 SEG 0750/0631)
RAMP A-7 RD		
(SR8012 SEG 0500/0000) 0231/0389		
TR. NORTHKILL		TR. NORTHKILL
STRUCTURE LENGTH 12 FT		STRUCTURE LENGTH 12 FT
BMSID 06/0078/0230/0058 0231/0050		BMSID 06/0078/0230/0058
1 0 00141 0 00 0772+64 077380 FT		1 0 00141 0 00 0772+64
MILEPOST 023.00		MILEPOST 023.00

[illegible]

EXTRACT DATE: 12/28/2024 ROADWAY MANAGEMENT SYSTEM PAGE NUMBER: 79
PRINT DATE: 12/30/2024 SLD COUNTY/SR - ANNUAL PRINT COUNTY: BERKS

DIR: E TOTAL LEN: 35.296 MI. DIST: 05-1 SR: 78
LEFT MUN: UPPER TULPEHOCKEN T RIGHT MUN: UPPER TULPEHOCKEN T

018 "DIA CIRC CONCR LEN=0040 INSTALLED UNKN 0221/0100	---	---	---	072071 FT 1 0 00141 0 00 0720+57
1 0 00141 0 00 0720+57 072103 FT				MILEPOST 022.00
LENGTH(AH 2628 BK 2647) 0221/0000	5-	---	---	0220/0000 LENGTH(AH 2650 BK 2649)
018 "DIA CIRC CONCR LEN=0090 INSTALLED UNKN 0215/2472	---	---	---	
		---	---	0214/2555 012 "DIA CIRC CONCR LEN=0090 INSTALLED UNKN
018 "DIA CIRC CONCR LEN=0049 INSTALLED UNKN 0215/1917	---	---	---	
		---	---	0214/1950 016 "DIA CIRC CONCR LEN=0080 INSTALLED UNKN
024 "DIA CIRC CONCR LEN=0050 INSTALLED UNKN 0215/1187	---	---	---	
TR.MOLLHEAD				TR.MOLLHEAD
STRUCTURE LENGTH 19 FT				STRUCTURE LENGTH 19 FT
BMSID 06/0078/0214/1053 0215/0671	>	---	---	0214/1053 BMSID 06/0078/0214/1053
		---	---	020 "DIA CIRC CONCR LEN=0040 INSTALLED UNKN
		---	---	016 "DIA CIRC CONCR LEN=0100 INSTALLED UNKN
018 "DIA CIRC CONCR LEN=0015 INSTALLED UNKN 0215/0455	---	---	---	
		---	---	0214/0245 012 "DIA CIRC CONCR LEN=0040 INSTALLED UNKN
018 "DIA CIRC CONCR LEN=0045 INSTALLED UNKN 0215/0226	---	---	---	
1 0 00141 0 00 0693+76 069456 FT				069422 FT 1 0 00141 0 00 0689+94
LENGTH(AH 2647 BK 2645) 0215/0000	5-	---	---	0214/0000 LENGTH(AH 2649 BK 2641)
		---	---	012 "DIA CIRC CONCR LEN=0090 INSTALLED UNKN
018 "DIA CIRC CONCR LEN=0099 INSTALLED 2000 0211/2550	---	---	---	
		---	---	0210/2372 012 "DIA CIRC CONCR LEN=0080 INSTALLED UNKN
018 "DIA CIRC CONCR LEN=0040 INSTALLED UNKN 0211/2352	---	---	---	
		---	---	0210/0678 016 "DIA CIRC CONCR LEN=0080 INSTALLED UNKN
018 "DIA CIRC CONCR LEN=0099 INSTALLED UNKN 0211/0655	---	---	---	
1 0 00141 0 00 0667+01 066811 FT				066781 FT 1 0 00141 0 00 0667+01
MILEPOST 021.00				MILEPOST 021.00
LENGTH(AH 2645 BK 2647) 0211/0000	5-	---	---	0210/0000 LENGTH(AH 2641 BK 2652)

EXTRACT DATE: 12/28/2024 ROADWAY MANAGEMENT SYSTEM PAGE NUMBER: 78
PRINT DATE: 12/30/2024 SLD COUNTY/SR - ANNUAL PRINT COUNTY: BERKS

DIR: E TOTAL LEN: 35.296 MI. DIST: 05-1 SR: 78
LEFT MUN: UPPER TULPEHOCKEN T RIGHT MUN: UPPER TULPEHOCKEN T

016 "DIA CIRC CONCR
LEN=0060 INSTALLED UNKN 0205/1638

018 "DIA CIRC CONCR
LEN=0060 INSTALLED UNKN 0205/1330

MOLLHEAD CK
STRUCTURE LENGTH 17 FT
BMSID 06/0078/0204/0880 0205/0761

1 0 00141 0 00 0639+71 064164 FT
LENGTH(AH 2647 BK 2643) 0205/0000

POWER DRIVE
OP ID 06/4043/0010/0000 0201/2558
018 "DIA CIRC CONCR
LEN=0099 INSTALLED UNKN 0201/2251
018 "DIA CIRC CONCR
LEN=0099 INSTALLED UNKN 0201/1980

018 "DIA CIRC CONCR
LEN=0099 INSTALLED UNKN 0201/1682

018 "DIA CIRC CONCR
LEN=0099 INSTALLED UNKN 0201/1040

018 "DIA CIRC CONCR
LEN=0099 INSTALLED 2000 0201/0777

018 "DIA CIRC CONCR
LEN=0099 INSTALLED UNKN 0201/0102
MOLLHEAD CK.
STRUCTURE LENGTH 10 FT
BMSID 06/0078/0200/0012 0201/0008
1 0 00141 0 00 0614+21 061521 FT
MILEPOST 020.00
LENGTH(AH 2643 BK 2645) 0201/0000

0204/1698 012 "DIA CIRC CONCR
LEN=0080 INSTALLED UNKN

0204/1421 016 "DIA CIRC CONCR
LEN=0080 INSTALLED UNKN

0204/0870 016 "DIA CIRC CONCR
LEN=0080 INSTALLED UNKN
MOLLHEAD CK
STRUCTURE LENGTH 17 FT
BMSID 06/0078/0204/0880

0204/0811 018 "DIA CIRC CONCR
LEN=0060 INSTALLED UNKN
064129 FT 1 0 00141 0 00 0639+71
0204/0000 LENGTH(AH 2652 BK 2643)

0200/2598 018 "DIA CIRC CONCR
LEN=0040 INSTALLED UNKN
POWER DRIVE
OP ID 06/4043/0010/0000

0200/1980 018 "DIA CIRC CONCR
LEN=0040 INSTALLED UNKN

0200/1080 018 "DIA CIRC CONCR
LEN=0040 INSTALLED UNKN

0200/0820 018 "DIA CIRC CONCR
LEN=0040 INSTALLED UNKN

0200/0520 018 "DIA CIRC CONCR
LEN=0040 INSTALLED UNKN

0200/0012 MOLLHEAD CK.
STRUCTURE LENGTH 10 FT
BMSID 06/0078/0200/0012
061486 FT 1 0 00141 0 00 0614+21
MILEPOST 020.00
0200/0000 LENGTH(AH 2643 BK 2636)

EXTRACT DATE: 12/28/2024 ROADWAY MANAGEMENT SYSTEM PAGE NUMBER: 77
PRINT DATE: 12/30/2024 SLD COUNTY/SR - ANNUAL PRINT COUNTY: BERKS

DIR: E TOTAL LEN: 35.296 MI. DIST: 05-1 SR: 78
LEFT MUN: UPPER TULPEHOCKEN T RIGHT MUN: UPPER TULPEHOCKEN T

018 "DIA CIRC CONCR LEN=0024 INSTALLED UNKN 0195/2238	0194/2517	016 "DIA CIRC CONCR LEN=0058 INSTALLED UNKN
014 "DIA CIRC CONCR LEN=0024 INSTALLED UNKN 0195/2223		
	0194/2221	016 "DIA CIRC CONCR LEN=0249 INSTALLED 2000
014 "DIA CIRC CONCR LEN=0024 INSTALLED UNKN 0195/1992		
	0194/1990	014 "DIA CIRC CONCR LEN=0050 INSTALLED UNKN
014 "DIA CIRC CONCR LEN=0024 INSTALLED UNKN 0195/1958		
014 "DIA CIRC CONCR LEN=0036 INSTALLED UNKN 0195/1698		
014 "DIA CIRC CONCR LEN=0050 INSTALLED UNKN 0195/1432		
014 "DIA CIRC CONCR LEN=0051 INSTALLED UNKN 0195/1145		
014 "DIA CIRC CONCR LEN=0048 INSTALLED UNKN 0195/0882		
	0194/0636	016 "DIA CIRC CONCR LEN=0060 INSTALLED UNKN
016 "DIA CIRC CONCR LEN=0074 INSTALLED UNKN 0195/0617		
	0194/0348	016 "DIA CIRC CONCR LEN=0060 INSTALLED UNKN
014 "DIA CIRC CONCR LEN=0029 INSTALLED UNKN 0195/0336		
TR.NORTHKILL STRUCTURE LENGTH 10 FT BMSID 06/0078/0194/0139 0195/0247	0194/0248	TR.NORTHKILL STRUCTURE LENGTH 10 FT BMSID 06/0078/0194/0139
1 0 00141 0 00 0582+96 058876 FT LENGTH(AH 2645 BK 2649) 0195/0000	0194/0141 058850 FT 0194/0000	018 "DIA CIRC CONCR LEN=0058 INSTALLED UNKN 1 0 00141 0 00 0587+90 LENGTH(AH 2636 BK 2642)
	0190/2514	014 "DIA CIRC CONCR LEN=0050 INSTALLED UNKN
018 "DIA CIRC CONCR LEN=0099 INSTALLED UNKN 0191/2399		
	0190/2260	014 "DIA CIRC CONCR LEN=0058 INSTALLED UNKN
014 "DIA CIRC CONCR LEN=0040 INSTALLED 2000 0191/2030		
	0190/1953	014 "DIA CIRC CONCR LEN=0057 INSTALLED UNKN
014 "DIA CIRC CONCR LEN=0044 INSTALLED UNKN 0191/1032		

EXTRACT DATE: 12/28/2024 ROADWAY MANAGEMENT SYSTEM PAGE NUMBER: 76
PRINT DATE: 12/30/2024 SLD COUNTY/SR - ANNUAL PRINT COUNTY: BERKS

DIR: E TOTAL LEN: 35.296 MI. DIST: 05-1 SR: 78
LEFT MUN: UPPER TULPEHOCKEN T RIGHT MUN: UPPER TULPEHOCKEN T

014 "DIA CIRC CONCR LEN=0024 INSTALLED UNKN 0191/0620	0190/0986	014 "DIA CIRC CONCR LEN=0056 INSTALLED UNKN
014 "DIA CIRC CONCR LEN=0024 INSTALLED UNKN 0191/0600		
	0190/0541	014 "DIA CIRC CONCR LEN=0054 INSTALLED UNKN
	0190/0139	RAMP B-6 RD (SR8010 SEG 0750/0687)
BIRCH CREEK STRUCTURE LENGTH 16 FT BMSID 06/0078/0190/0099 0191/0072	0190/0099	BIRCH CREEK STRUCTURE LENGTH 16 FT BMSID 06/0078/0190/0099
RAMP A-6 RD (SR8010 SEG 0500/0000) 0191/0049		
1 0 00141 0 00 0561+47 056227 FT	056208 FT 1 0 00141 0 00 0561+47	
MILEPOST 019.00		MILEPOST 019.00
LENGTH(AH 2649 BK 2644) 0191/0000	0190/0000	LENGTH(AH 2642 BK 2640)
014 "DIA CIRC CONCR LEN=0024 INSTALLED UNKN 0185/2115		
BERNVILLE RD OP ID 06/0183/0380/0000 0185/2029	0184/2061	BERNVILLE RD OP ID 06/0183/0380/0000
	0184/1815	016 "DIA CIRC CONCR LEN=0050 INSTALLED UNKN
018 "DIA CIRC CONCR LEN=0099 INSTALLED UNKN 0185/1789		
	0184/1523	RAMP C-6 RD (SR8010 SEG 0010/0000)
014 "DIA CIRC CONCR LEN=0024 INSTALLED UNKN 0185/1475		
RAMP D-6 RD (SR8010 SEG 0250/0625) 0185/1359		
014 "DIA CIRC CONCR LEN=0024 INSTALLED UNKN 0185/1208		
014 "DIA CIRC CONCR LEN=0024 INSTALLED UNKN 0185/0932		
014 "DIA CIRC CONCR LEN=0024 INSTALLED UNKN 0185/0622		
014 "DIA CIRC CONCR LEN=0024 INSTALLED UNKN 0185/0505		
1 0 00141 0 00 0538+24 053583 FT	053568 FT 1 0 00141 0 00 0535+02	
LENGTH(AH 2644 BK 2650) 0185/0000	0184/0000	LENGTH(AH 2640 BK 2644)
018 "DIA CIRC CONCR LEN=0099 INSTALLED 2000 0181/2340		
	0180/2094	014 "DIA CIRC CONCR LEN=0052 INSTALLED UNKN
014 "DIA CIRC CONCR LEN=0024 INSTALLED UNKN 0181/2097		
018 "DIA CIRC CONCR LEN=0099 INSTALLED UNKN 0181/2081		

EXTRACT DATE: 12/28/2024 ROADWAY MANAGEMENT SYSTEM PAGE NUMBER: 75
PRINT DATE: 12/30/2024 SLD COUNTY/SR - ANNUAL PRINT COUNTY: BERKS

DIR: E TOTAL LEN: 35.296 MI. DIST: 05-1 SR: 78
LEFT MUN: UPPER TULPEHOCKEN T RIGHT MUN: UPPER TULPEHOCKEN T

014 "DIA CIRC CONCR LEN=0034 INSTALLED UNKN 0181/1850	---	0180/1846	014 "DIA CIRC CONCR LEN=0050 INSTALLED UNKN
014 "DIA CIRC CONCR LEN=0036 INSTALLED UNKN 0181/1592	---		
014 "DIA CIRC CONCR LEN=0112 INSTALLED UNKN 0181/1300	---		
LIT. SWATARA STRUCTURE LENGTH 16 FT BMSID 06/0078/0180/0945 0181/0959	>---<	0180/0945	LIT. SWATARA STRUCTURE LENGTH 16 FT BMSID 06/0078/0180/0945
	---	0180/0917	014 "DIA CIRC CONCR LEN=0050 INSTALLED UNKN
014 "DIA CIRC CONCR LEN=0054 INSTALLED UNKN 0181/0907	---		
	---	0180/0612	014 "DIA CIRC CONCR LEN=0050 INSTALLED UNKN
014 "DIA CIRC CONCR LEN=0040 INSTALLED UNKN 0181/0284	---	0180/0286	014 "DIA CIRC CONCR LEN=0038 INSTALLED UNKN
014 "DIA CIRC CONCR LEN=0044 INSTALLED UNKN 0181/0130	---		
1 0 00141 0 00 0508+58 050933 FT MILEPOST 018.00		050924 FT 1 0 00141 0 00 0508+58	
LENGTH(AH 2650 BK 2647) 0181/0000	5- - - 5-	0180/0000	LENGTH(AH 2644 BK 2643) 016 "DIA CIRC CONCR LEN=0080 INSTALLED UNKN
	---	0174/2555	016 "DIA CIRC CONCR LEN=0080 INSTALLED 2000
016 "DIA CIRC CONCR LEN=0066 INSTALLED UNKN 0175/2220	---		
UPPER TULPEHOCKEN BETHEL TOWNSHIP T 0175/2212	---	0174/2056	UPPER TULPEHOCKEN BETHEL TOWNSHIP T
048 "DIA CIRC CONCR LEN=0100 INSTALLED UNKN 0175/2037	---		
LIT. SWATARA STRUCTURE LENGTH 18 FT BMSID 06/0078/0174/1955 0175/1997	>---<	0174/1955	LIT. SWATARA STRUCTURE LENGTH 18 FT BMSID 06/0078/0174/1955
014 "DIA CIRC CONCR LEN=0036 INSTALLED UNKN 0175/1852	---		
014 "DIA CIRC CONCR LEN=0100 INSTALLED UNKN 0175/1496	---		
014 "DIA CIRC CONCR LEN=0048 INSTALLED UNKN 0175/1274	---		
014 "DIA CIRC CONCR LEN=0110 INSTALLED UNKN 0175/0893	---		
018 "DIA CIRC CONCR LEN=0099 INSTALLED UNKN 0175/0541	---		
012 "DIA CIRC CONCR LEN=0030 INSTALLED UNKN 0175/0154	---		

EXTRACT DATE: 12/28/2024 ROADWAY MANAGEMENT SYSTEM PAGE NUMBER: 74
PRINT DATE: 12/30/2024 SLD COUNTY/SR - ANNUAL PRINT COUNTY: BERKS

DIR: E TOTAL LEN: 35.296 MI. DIST: 05-1 SR: 78
LEFT MUN: BETHEL TOWNSHIP T RIGHT MUN: BETHEL TOWNSHIP T

1 0 00141 0 00 0481+57 048286 FT		048281 FT	1 0 00141 0 00 0482+57
LENGTH(AH 2647 BK 2613) 0175/0000	5	5 0174/0000	LENGTH(AH 2643 BK 2640)
018 "DIA CIRC CONCR			
LEN=0259 INSTALLED UNKN 0171/2463	---		
014 "DIA CIRC CONCR			
LEN=0038 INSTALLED UNKN 0171/2215	---		
		0170/1716	018 "DIA CIRC CONCR
			LEN=0099 INSTALLED UNKN
		0170/1444	018 "DIA CIRC CONCR
			LEN=0099 INSTALLED UNKN
014 "DIA CIRC CONCR			
LEN=0036 INSTALLED UNKN 0171/0453	---		
018 "DIA CIRC CONCR			
LEN=0099 INSTALLED UNKN 0171/0089	---		
1 0 00141 0 00 0455+80 045673 FT		045641 FT	1 0 00141 0 00 0461+50
MILEPOST 017.00			MILEPOST 017.00
LENGTH(AH 2613 BK 2647) 0171/0000	5	5 0170/0000	LENGTH(AH 2640 BK 2655)
STONE CREEK			STONE CREEK
STRUCTURE LENGTH 16 FT			STRUCTURE LENGTH 16 FT
BMSID 06/0078/0164/2527 0165/2289	>---<	0164/2527	BMSID 06/0078/0164/2527
RAMP A-5 RD			RAMP B-5 RD
(SR8008 SEG 0500/0000) 0165/2270	==	0164/2279	(SR8008 SEG 0750/0725)
FOUR POINT RD			FOUR POINT RD
OP ID 06/0419/0212/0000 0165/1666	==	0164/1656	OP ID 06/0419/0212/0000
		0164/1325	018 "DIA CIRC CONCR
RAMP D-5 RD			LEN=0099 INSTALLED UNKN
(SR8008 SEG 0250/0575) 0165/1189	==	0164/0975	RAMP C-5 RD
STONE CREEK			(SR8008 SEG 0010/0000)
STRUCTURE LENGTH 16 FT			STONE CREEK
BMSID 06/0078/0164/0826 0165/0828	>---<	0164/0826	STRUCTURE LENGTH 16 FT
016 "DIA CIRC CONCR			BMSID 06/0078/0164/0826
LEN=0036 INSTALLED UNKN 0165/0680	---		
		0164/0606	018 "DIA CIRC CONCR
			LEN=0099 INSTALLED UNKN
014 "DIA CIRC CONCR			
LEN=0039 INSTALLED UNKN 0165/0463	---		
016 "DIA CIRC CONCR			
LEN=0240 INSTALLED UNKN 0165/0440	---		
014 "DIA CIRC CONCR			
LEN=0042 INSTALLED UNKN 0165/0204	---		
1 0 00141 0 00 0426+00 043026 FT		042986 FT	1 0 00141 0 00 0430+34
LENGTH(AH 2647 BK 2647) 0165/0000	5	5 0164/0000	LENGTH(AH 2655 BK 2653)
018 "DIA CIRC CONCR			
LEN=0099 INSTALLED UNKN 0161/2555	---		
014 "DIA CIRC CONCR			
LEN=0048 INSTALLED UNKN 0161/2327	---		

EXTRACT DATE: 12/28/2024 ROADWAY MANAGEMENT SYSTEM PAGE NUMBER: 73
PRINT DATE: 12/30/2024 SLD COUNTY/SR - ANNUAL PRINT COUNTY: BERKS

DIR: E TOTAL LEN: 35.296 MI. DIST: 05-1 SR: 78
LEFT MUN: BETHEL TOWNSHIP T RIGHT MUN: BETHEL TOWNSHIP T

014 "DIA CIRC CONCR
LEN=0050 INSTALLED UNKN 0161/0833
014 "DIA CIRC CONCR
LEN=0056 INSTALLED UNKN 0161/0470

014 "DIA CIRC CONCR
LEN=0049 INSTALLED UNKN 0161/0125
1 0 00141 0 00 0403+00 040379 FT
MILEPOST 016.00
LENGTH(AH 2647 BK 2643) 0161/0000

BMSSEN 06/0078/0154/1683 0155/1710
1 0 00141 0 00 0369+88
TR.L.SWATARA
BMSBG 06/0078/0154/1683 0155/1683

RAMP A-4 RD
(SR8006 SEG 0500/0000) 0155/1320

MIDWAY RD
OP ID 06/4041/0010/0000 0155/0713

RAMP D-4 RD
(SR8006 SEG 0250/0565) 0155/0140
1 0 00141 0 00 0369+88 037736 FT
LENGTH(AH 2643 BK 2639) 0155/0000

018 "DIA CIRC CONCR
LEN=0099 INSTALLED UNKN 0151/1297
018 "DIA CIRC CONCR
LEN=0099 INSTALLED UNKN 0151/1043
018 "DIA CIRC CONCR
LEN=0099 INSTALLED UNKN 0151/0788
018 "DIA CIRC CONCR
LEN=0099 INSTALLED UNKN 0151/0548
018 "DIA CIRC CONCR
LEN=0099 INSTALLED UNKN 0151/0304

0160/0140 018 "DIA CIRC CONCR
LEN=0140 INSTALLED UNKN

040333 FT 1 0 00141 0 00 0403+00
MILEPOST 016.00
0160/0000 LENGTH(AH 2653 BK 2645)


















0154/1710 BMSSEN 06/0078/0154/1683
0 0 00000 0 00 0000+00
TR.L.SWATARA
0154/1683 BMSBG 06/0078/0154/1683
018 "DIA CIRC CONCR
0154/1503 LEN=0099 INSTALLED UNKN
RAMP B-4 RD
0154/1432 (SR8006 SEG 0750/0723)

0154/1192 018 "DIA CIRC CONCR
LEN=0099 INSTALLED UNKN
MIDWAY RD
0154/0716 OP ID 06/4041/0010/0000
RAMP C-4 RD
0154/0267 (SR8006 SEG 0010/0000)

037688 FT 1 0 00141 0 00 0377+62
0154/0000 LENGTH(AH 2645 BK 2639)
018 "DIA CIRC CONCR
0150/2382 LEN=0099 INSTALLED UNKN

EXTRACT DATE: 12/28/2024 ROADWAY MANAGEMENT SYSTEM PAGE NUMBER: 72
PRINT DATE: 12/30/2024 SLD COUNTY/SR - ANNUAL PRINT COUNTY: BERKS

DIR: E TOTAL LEN: 35.296 MI. DIST: 05-1 SR: 78
LEFT MUN: BETHEL TOWNSHIP T RIGHT MUN: BETHEL TOWNSHIP T

BMS EN 06/0078/0150/0302 0151/0283		0150/0316 BMS EN 06/0078/0150/0302
1 0 00141 0 00 0353+12		1 0 00141 0 00 0353+12
TR.L.SWATARA		TR.L.SWATARA
BMSBG 06/0078/0150/0302 0151/0269		0150/0302 BMSBG 06/0078/0150/0302
1 0 00141 0 00 0348+58 035097 FT		035049 FT 1 0 00141 0 00 0348+58
MILEPOST 015.00		MILEPOST 015.00
LENGTH(AH 2639 BK 2646) 0151/0000		0150/0000 LENGTH(AH 2639 BK 2629)
016 "DIA CIRC CONCR		
LEN=0099 INSTALLED 2000 0145/2300		
LC TO FRANTZ RD		0144/2243 LC FROM COURT ST
(CONN) 0145/2239		(CONN)
LC FROM FRANTZ RD		0144/2057 LC TO COURT ST
(CONN) 0145/2108		(CONN)
016 "DIA CIRC CONCR		
LEN=0060 INSTALLED UNKN 0145/2028		
016 "DIA CIRC CONCR		
LEN=0060 INSTALLED UNKN 0145/1809		
018 "DIA CIRC CONCR		0144/1520 016 "DIA CIRC CONCR
LEN=0099 INSTALLED 2000 0145/1439		LEN=0040 INSTALLED 2000
018 "DIA CIRC CONCR		0144/1200 016 "DIA CIRC CONCR
LEN=0099 INSTALLED 2000 0145/1193		LEN=0040 INSTALLED 2000
016 "DIA CIRC CONCR		0144/0608 016 "DIA CIRC CONCR
LEN=0040 INSTALLED UNKN 0145/0593		LEN=0080 INSTALLED 2000
016 "DIA CIRC CONCR		
LEN=0040 INSTALLED UNKN 0145/0198		
1 0 00141 0 00 0323+81 032451 FT		032420 FT 1 0 00141 0 00 0322+16
LENGTH(AH 2646 BK 2655) 0145/0000		0144/0000 LENGTH(AH 2629 BK 2646)
016 "DIA CIRC CONCR		016 "DIA CIRC CONCR
LEN=0040 INSTALLED UNKN 0141/2580		LEN=0020 INSTALLED UNKN
AIRPORT RD		
OP ID 06/4039/0010/0000 0141/2265		0140/2593
018 "DIA CIRC CONCR		0140/2265 OP ID 06/4039/0010/0000
LEN=0324 INSTALLED UNKN 0141/1297		
016 "DIA CIRC CONCR		0140/0981 016 "DIA CIRC CONCR
		LEN=0020 INSTALLED UNKN

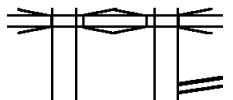
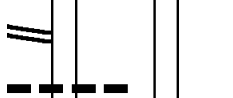

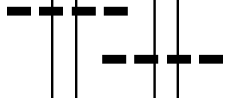
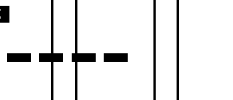
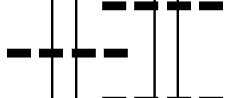
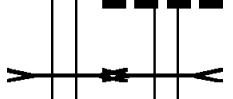
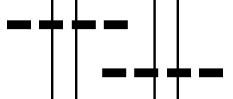
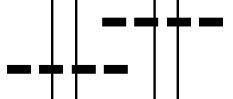
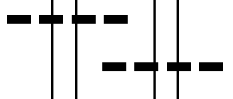
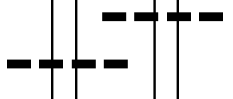
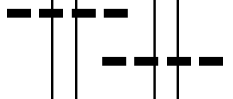

EXTRACT DATE: 12/28/2024 ROADWAY MANAGEMENT SYSTEM PAGE NUMBER: 71
PRINT DATE: 12/30/2024 SLD COUNTY/SR - ANNUAL PRINT COUNTY: BERKS

DIR: E TOTAL LEN: 35.296 MI. DIST: 05-1 SR: 78
LEFT MUN: BETHEL TOWNSHIP T RIGHT MUN: BETHEL TOWNSHIP T

LEN=0040	INSTALLED	UNKN	0141/0973	---	---	---	---	0140/0737	012 "DIA CIRC CONCR	LEN=0075	INSTALLED	UNKN
016 "DIA CIRC CONCR				---	---	---	---					
LEN=0040	INSTALLED	UNKN	0141/0728	---	---	---	---	0140/0243	018 "DIA CIRC CONCR	LEN=0099	INSTALLED	UNKN
MILL CREEK									MILL CREEK			
STRUCTURE LENGTH 21 FT									STRUCTURE LENGTH 21 FT			
BMSID 06/0078/0140/0057			0141/0068	>---	---	---	<---	0140/0057	BMSID 06/0078/0140/0057			
1 0 00141 0 00 0297+45			029796 FT					029774 FT	1 0 00141 0 00 0297+45			
MILEPOST 014.00									MILEPOST 014.00			
LENGTH(AH 2655 BK 2640)			0141/0000	5-	-	-	5-	0140/0000	LENGTH(AH 2646 BK 2643)			
016 "DIA CIRC CONCR				---	---	---	---					
LEN=0047	INSTALLED	UNKN	0135/0595					027131 FT	1 0 00141 0 00 0268+37			
1 0 00141 0 00 0269+67			027156 FT	5-			5-	0134/0000	LENGTH(AH 2643 BK 2640)			
LENGTH(AH 2640 BK 2645)			0135/0000									
016 "DIA CIRC CONCR				---	---	---	---					
LEN=0020	INSTALLED	UNKN	0131/2045									
TR.L.SWATARA									TR.L.SWATARA			
STRUCTURE LENGTH 18 FT									STRUCTURE LENGTH 18 FT			
BMSID 06/0078/0130/1990			0131/2000	>---	---	---	<---	0130/1990	BMSID 06/0078/0130/1990			
								0130/1922	014 "DIA CIRC CONCR	LEN=0064	INSTALLED	UNKN
								0130/1677	014 "DIA CIRC CONCR	LEN=0058	INSTALLED	UNKN
012 "DIA CIRC CONCR				---	---	---	---					
LEN=0040	INSTALLED	UNKN	0131/1505					0130/1403	014 "DIA CIRC CONCR	LEN=0063	INSTALLED	UNKN
								0130/0475	014 "DIA CIRC CONCR	LEN=0072	INSTALLED	UNKN
								0130/0040	RAMP B-2 RD	(SR8004 SEG 0750/0565)		
1 0 00141 0 00 0243+61			024511 FT					024491 FT	1 0 00141 0 00 0243+61			
MILEPOST 013.00				5-	-	-	5-	0130/0000	MILEPOST 013.00			
LENGTH(AH 2645 BK 2647)			0131/0000						LENGTH(AH 2640 BK 2652)			
RAMP A-2 RD												
(SR8004 SEG 0500/0000)			0125/2628					0124/2182	014 "DIA CIRC CONCR	LEN=0064	INSTALLED	UNKN
									LANCASTER AV.			

EXTRACT DATE: 12/28/2024 ROADWAY MANAGEMENT SYSTEM PAGE NUMBER: 70
PRINT DATE: 12/30/2024 SLD COUNTY/SR - ANNUAL PRINT COUNTY: BERKS

DIR: E TOTAL LEN: 35.296 MI. DIST: 05-1 SR: 78
LEFT MUN: BETHEL TOWNSHIP T RIGHT MUN: BETHEL TOWNSHIP T

OP ID 06/0501/0120/0000 0125/2144		0124/2135 OP ID 06/0501/0120/0000
RAMP D-2 RD (SR8004 SEG 0250/0716) 0125/1445		0124/1513 RAMP C-2 RD (SR8004 SEG 0010/0000)
016 "DIA CIRC CONCR LEN=0030 INSTALLED UNKN 0125/1427		
016 "DIA CIRC CONCR LEN=0040 INSTALLED UNKN 0125/0192		
1 0 00141 0 00 0211+45 021864 FT LENGTH(AH 2647 BK 2656) 0125/0000		0124/0076 014 "DIA CIRC CONCR LEN=0060 INSTALLED UNKN 021839 FT 1 0 00141 0 00 0218+72 0124/0000 LENGTH(AH 2652 BK 2647)
012 "DIA CIRC CONCR LEN=0040 INSTALLED UNKN 0121/2441		
016 "DIA CIRC CONCR LEN=0099 INSTALLED UNKN 0121/1828		0120/2438 014 "DIA CIRC CONCR LEN=0060 INSTALLED UNKN
T.LIT.SWAT. STRUCTURE LENGTH 8 FT BMSID 06/0078/0120/1648 0121/1631		0120/1821 014 "DIA CIRC CONCR LEN=0059 INSTALLED UNKN T.LIT.SWAT. STRUCTURE LENGTH 8 FT BMSID 06/0078/0120/1648
016 "DIA CIRC CONCR LEN=0099 INSTALLED UNKN 0121/1604		0120/1648
016 "DIA CIRC CONCR LEN=0099 INSTALLED UNKN 0121/1194		0120/1579 014 "DIA CIRC CONCR LEN=0057 INSTALLED UNKN 016 "DIA CIRC CONCR LEN=0058 INSTALLED UNKN
012 "DIA CIRC CONCR LEN=0040 INSTALLED UNKN 0121/0610		0120/1200
012 "DIA CIRC CONCR LEN=0090 INSTALLED UNKN 0121/0357		0120/0603 014 "DIA CIRC CONCR LEN=0072 INSTALLED UNKN 014 "DIA CIRC CONCR LEN=0058 INSTALLED UNKN
012 "DIA CIRC CONCR LEN=0050 INSTALLED UNKN 0121/0129		0120/0364
		0120/0074 016 "DIA CIRC CONCR LEN=0020 INSTALLED UNKN 014 "DIA CIRC CONCR LEN=0061 INSTALLED UNKN
		0120/0072

EXTRACT DATE: 12/28/2024 ROADWAY MANAGEMENT SYSTEM PAGE NUMBER: 69
PRINT DATE: 12/30/2024 SLD COUNTY/SR - ANNUAL PRINT COUNTY: BERKS

DIR: E TOTAL LEN: 35.296 MI. DIST: 05-1 SR: 78
LEFT MUN: BETHEL TOWNSHIP T RIGHT MUN: BETHEL TOWNSHIP T

1	0	00141	0	00	0190+38	019208	FT					019192	FT	1	0	00141	0	00	0190+38				
MILEPOST 012.00								MILEPOST 012.00															
LENGTH(AH 2656 BK 2640) 0121/0000								LENGTH(AH 2647 BK 2640)															
018 "DIA CIRC CONCR LEN=0099 INSTALLED UNKN 0115/0865								0120/0000								014 "DIA CIRC CONCR LEN=0038 INSTALLED UNKN							
012 "DIA CIRC METAL LEN=0070 INSTALLED UNKN 0115/0498								0114/2077								014 "DIA CIRC CONCR LEN=0043 INSTALLED UNKN							
								0114/1689								014 "DIA CIRC CONCR LEN=0039 INSTALLED UNKN							
								0114/1492								014 "DIA CIRC CONCR LEN=0072 INSTALLED UNKN							
								0114/1178								014 "DIA CIRC CONCR LEN=0060 INSTALLED UNKN							
								0114/0880															
																014 "DIA CAST IRON LEN=0062 INSTALLED UNKN							
																016 "DIA CIRC CONCR LEN=0313 INSTALLED UNKN							
012 "DIA CIRC METAL LEN=0080 INSTALLED UNKN 0115/0191																014 "DIA CIRC CONCR LEN=0036 INSTALLED UNKN							
1 0 00141 0 00 0160+56 016568 FT								0114/0172								1 0 00141 0 00 0165+81							
LENGTH(AH 2640 BK 2637) 0115/0000								016552 FT								LENGTH(AH 2640 BK 2635)							
014 "DIA CIRC CONCR LEN=0099 INSTALLED UNKN 0111/2530								0114/0000															
																015 "DIA CIRC CONCR LEN=0050 INSTALLED UNKN							
014 "DIA CIRC CONCR LEN=0032 INSTALLED 2000 0111/2223																015 "DIA CIRC CONCR LEN=0055 INSTALLED UNKN							
																018 "DIA CIRC CONCR LEN=0100 INSTALLED UNKN							
014 "DIA CIRC CONCR LEN=0040 INSTALLED UNKN 0111/1676																015 "DIA CIRC CONCR LEN=0060 INSTALLED UNKN							
																015 "DIA CIRC CONCR LEN=0055 INSTALLED UNKN							
016 "DIA CIRC CONCR LEN=0036 INSTALLED UNKN 0111/1365																015 "DIA CIRC CONCR LEN=0050 INSTALLED UNKN							
																015 "DIA CIRC CONCR							
018 "DIA CIRC CONCR LEN=0099 INSTALLED UNKN 0111/0670																							

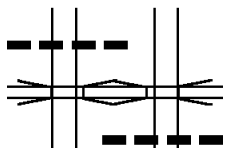
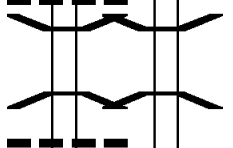
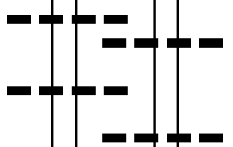

EXTRACT DATE: 12/28/2024 ROADWAY MANAGEMENT SYSTEM PAGE NUMBER: 68
PRINT DATE: 12/30/2024 SLD COUNTY/SR - ANNUAL PRINT COUNTY: BERKS

DIR: E TOTAL LEN: 35.296 MI. DIST: 05-1 SR: 78
LEFT MUN: BETHEL TOWNSHIP T RIGHT MUN: BETHEL TOWNSHIP T

018 "DIA CIRC CONCR LEN=0099 INSTALLED UNKN 0111/0404		0110/0669 LEN=0075 INSTALLED UNKN
		015 "DIA CIRC CONCR LEN=0060 INSTALLED UNKN
		016 "DIA CAST IRON LEN=0005 INSTALLED UNKN
1 0 00141 0 00 0134+19 013931 FT MILEPOST 011.00		0110/0127 013917 FT 1 0 00141 0 00 0139+46 MILEPOST 011.00
LENGTH(AH 2637 BK 2641) 0111/0000		0110/0000 LENGTH(AH 2635 BK 2645)
018 "DIA CIRC CONCR LEN=0040 INSTALLED UNKN 0105/0531 RAMP A-1 RD (SR8002 SEG 0500/0000) 0105/0390		
1 0 00141 0 00 0114+52 011290 FT LENGTH(AH 2641 BK 2647) 0105/0000		0104/0324 011272 FT
CAMP SWATARA RD		0104/0000
OP ID 06/0645/0070/0000 0101/2305		0100/2285
RAMP D-1 RD (SR8002 SEG 0250/0843) 0101/1489		
CROSSKILL CK STRUCTURE LENGTH 40 FT BMSID 06/0078/0100/1096 0101/1128		0100/1420 (SR8002 SEG 0010/0000) CROSSKILL CK STRUCTURE LENGTH 40 FT BMSID 06/0078/0100/1096
1 0 00141 0 00 0090+38 008643 FT MILEPOST 010.00		008628 FT 1 0 00141 0 00 0086+51 MILEPOST 010.00
LENGTH(AH 2647 BK 2645) 0101/0000		0100/0000 LENGTH(AH 2644 BK 2650)
DMS SIGN STRUCTURE BMSID 06/0078/0094/1093 0095/1089		0094/1093 DMS SIGN STRUCTURE BMSID 06/0078/0094/1093
1 0 00141 0 00 0061+89 005998 FT LENGTH(AH 2645 BK 2644) 0095/0000		005978 FT 1 0 00141 0 00 0059+90 0094/0000 LENGTH(AH 2650 BK 2646)

EXTRACT DATE: 12/28/2024 ROADWAY MANAGEMENT SYSTEM PAGE NUMBER: 67
PRINT DATE: 12/30/2024 SLD COUNTY/SR - ANNUAL PRINT COUNTY: BERKS

DIR: E TOTAL LEN: 35.296 MI. DIST: 05-1 SR: 78
LEFT MUN: BETHEL TOWNSHIP T RIGHT MUN: BETHEL TOWNSHIP T

018 "DIA CIRC METAL LEN=0070 INSTALLED UNKN 0091/1552 MECKVILLE RD OP ID 06/4003/0060/1931 0091/1479		0090/1526 OP ID 06/4003/0060/1931 016 "DIA CIRC METAL LEN=0080 INSTALLED UNKN
018 "DIA CIRC CONCR LEN=0030 INSTALLED UNKN 0091/1107 018 "DIA CIRC CONCR LEN=0030 INSTALLED UNKN 0091/0960 018 "DIA CIRC CONCR LEN=0040 INSTALLED UNKN 0091/0782 018 "DIA CIRC CONCR LEN=0030 INSTALLED UNKN 0091/0652 018 "DIA CIRC CONCR LEN=0035 INSTALLED UNKN 0091/0501 018 "DIA CIRC CONCR LEN=0030 INSTALLED UNKN 0091/0309 BMS EN 06/0078/0090/0233 0091/0245 1 0 00141 0 00 0039+82 CROSSKILL CK BMSBG 06/0078/0090/0233 0091/0211 018 "DIA CIRC CONCR LEN=0030 INSTALLED UNKN 0091/0152 1 0 00141 0 00 0032+95 003354 FT MILEPOST 009.00 LENGTH(AH 2644 BK 3354) 0091/0000		0090/0267 BMS EN 06/0078/0090/0233 1 0 00141 0 00 0039+82 CROSSKILL CK 0090/0233 BMSBG 06/0078/0090/0233 003332 FT 1 0 00141 0 00 0033+21 MILEPOST 009.00 0090/0000 LENGTH(AH 2646 BK 3332)
018 "DIA CIRC CONCR LEN=0003 INSTALLED UNKN 0083/0461 018 "DIA CIRC CONCR LEN=0003 INSTALLED UNKN 0083/0395		0082/1350 018 "DIA CIRC CONCR LEN=0099 INSTALLED UNKN 0082/0900 018 "DIA CIRC CONCR LEN=0099 INSTALLED UNKN 0082/0460 018 "DIA CIRC CONCR LEN=0099 INSTALLED UNKN 0082/0170 018 "DIA CIRC CONCR LEN=0099 INSTALLED UNKN 000000 FT 1 0 01045 0 00 0000+00 NC WILLIAM PENN HW INTER-BK SR 0078 SH (SR 0078 SEG 0080/1939) MFC BEGIN = A BK-LEBANON (38) 0082/0000 LENGTH(AH 3332 BK 0000)
1 0 01045 0 00 0000+00 000000 FT NC WILLIAM PENN HW SR 0078 SH INTER-BK (SR 0078 SEG 0081/1932) MFC BEGIN = A LENGTH(AH 3354 BK 0000) 0083/0000		

EXTRACT DATE: 12/28/2024 ROADWAY MANAGEMENT SYSTEM PAGE NUMBER: 66
PRINT DATE: 12/30/2024 SLD COUNTY/SR - ANNUAL PRINT COUNTY: BERKS

DIR: B TOTAL LEN: 21.010 MI. DIST: 05-1 SR: 73
LEFT MUN: BOYERTOWN BOROUGH B RIGHT MUN: BOYERTOWN BOROUGH B

110935 FT

1 0 00197 0 02 0986+24 107298 FT
READING AV
(SR2067 SEG 0010/0000) 0430/0000

WALNUT ST
(BORO)

0420/0936

110927 FT	AH-MONTGOMERY (46)
INTER-AHD	PHILADELPHIA AV
0430/3637	(SR0073 SEG 0010/0000)
0430/3292	BERKS ST
	(BORO)
	MADISON ST
	(BORO)
0430/2740	KOHL ST
	(BORO)
0430/2482	MONROE ST
	(BORO)
0430/2216	JEFFERSON ST
	(BORO)
0430/1796	024 "DIA CIRC METAL
0430/1757	LEN=0035 INSTALLED UNKN
	FRANKLIN ST
	(BORO)
0430/1344	WASHINGTON ST
	(BORO)
0430/0924	024 "DIA CIRC CONCR
0430/0893	LEN=0029 INSTALLED UNKN
0430/0706	(AAR 589494B) #TRKS 03
	012 "DIA CAST IRON
0430/0672	LEN=0025 INSTALLED UNKN
	CHESTNUT ST
	(BORO)
0430/0525	024 "DIA CAST IRON
0430/0490	LEN=0035 INSTALLED UNKN
	UNKNOWN AL
	(BORO)
0430/0188	READING AV
107290 FT	(SR0562 SEG 0270/3323)
0430/0000	LENGTH(AH 3637 BK 1296)
	024 "DIA CIRC METAL
0420/1252	LEN=0030 INSTALLED UNKN
	UNKNOWN AL
	(BORO)
0420/1045	WALNUT ST
	(BORO)
	COLLEGE ST
	(BORO)
0420/0333	024 "DIA CIRC CONCR
0420/0318	LEN=0035 INSTALLED UNKN

EXTRACT DATE: 12/28/2024 ROADWAY MANAGEMENT SYSTEM PAGE NUMBER: 65
PRINT DATE: 12/30/2024 SLD COUNTY/SR - ANNUAL PRINT COUNTY: BERKS

DIR: B TOTAL LEN: 21.010 MI. DIST: 05-1 SR: 73
LEFT MUN: BOYERTOWN BOROUGH B RIGHT MUN: BOYERTOWN BOROUGH B

Station	Length	Station	Length	Description
106002 FT		105994 FT		1 0 00197 0 02 0973+09 TERRACE ST (BORO) BOYERTOWN BOROUGH COLEBROOKDALE T
		0420/0000		LENGTH(AH 1296 BK 1399)
		0410/0528		SECOND ST (TWP) COLEBROOKDALE
		0410/0406		BOYERTOWN BOROUGH B 015 "DIA CIRC CONCR
		0410/0165		LEN=0045 INSTALLED UNKN BOYERTOWN BOROUGH COLEBROOKDALE T
1 0 00197 0 01 0947+43 104603 FT		0410/0140		0410/0140 104595 FT
ORCHARD HILLS DR (TWP)		0410/0000		LENGTH(AH 1399 BK 3096) IRONSTONE DR (T671)
0410/0000		0400/2498		
		0400/1200		048 "DIA CIRC CONCR LEN=0057 INSTALLED UNKN
		0400/0909		048 "DIA CIRC CONCR LEN=0057 INSTALLED UNKN
		0400/0747		015 "DIA CIRC CONCR LEN=0057 INSTALLED UNKN
		0400/0554		048 "DIA CIRC CONCR LEN=0048 INSTALLED UNKN
		0400/0383		024 "DIA CIRC METAL LEN=0171 INSTALLED UNKN
1 0 00197 0 01 0916+82 101507 FT		101499 FT		FUNK RD (SR2045 SEG 0010/0460)
FUNK RD (T656)		0400/0000		LENGTH(AH 3096 BK 1506) 018 "DIA CIR PLASTIC LEN=0080 INSTALLED UNKN
0400/0000		0390/1466		
		0390/0156		015 "DIA CIRC CONCR LEN=0045 INSTALLED UNKN
		0390/0005		015 "DIA CIRC CONCR LEN=0060 INSTALLED UNKN
100001 FT		099993 FT		1 0 00197 0 01 0901+62 IRONSTONE DR (T671)
		0390/0000		LENGTH(AH 1506 BK 2688) 015 "DIA CIRC CONCR

EXTRACT DATE: 12/28/2024 ROADWAY MANAGEMENT SYSTEM PAGE NUMBER: 64
PRINT DATE: 12/30/2024 SLD COUNTY/SR - ANNUAL PRINT COUNTY: BERKS

DIR: B TOTAL LEN: 21.010 MI. DIST: 05-1 SR: 73
LEFT MUN: COLEBROOKDALE T RIGHT MUN: COLEBROOKDALE T

IRONSTONE DR
(T671)

0380/1019

1 0 00197 0 01 0874+54 097313 FT
IRONSTONE DR
(T671)

0380/0000

IRONSTONE DR
(T671)

0370/2060

CLEAVER SCHOOL RD
(T368)

0370/1365

1 0 00197 0 01 0848+70 094711 FT
GRIMS MILL RD
(T605)

0370/0000

0380/2547	LEN=0050	INSTALLED	UNKN
015 "DIA	CIRC	CONCR	
0380/2277	LEN=0051	INSTALLED	UNKN
024 "DIA	CIRC	METAL	
0380/2055	LEN=0051	INSTALLED	UNKN
015 "DIA	CIRC	METAL	
0380/1863	LEN=0120	INSTALLED	UNKN
015 "DIA	CIRC	CONCR	
0380/1584	LEN=0070	INSTALLED	UNKN
030 "DIA	CIRC	CONCR	
0380/0860	LEN=0056	INSTALLED	UNKN
018 "DIA	CIRC	METAL	
0380/0398	LEN=0126	INSTALLED	UNKN
015 "DIA	CIRC	CONCR	
0380/0122	LEN=0030	INSTALLED	UNKN
097305 FT			
5 0380/0000	LENGTH(AH 2688 BK 2602)		
015 "DIA	CIRC	CONCR	
0370/2456	LEN=0055	INSTALLED	UNKN
024 "DIA	CIRC	CONCR	
0370/2302	LEN=0051	INSTALLED	UNKN
018 "DIA	CIRC	CONCR	
0370/1799	LEN=0060	INSTALLED	UNKN
CLEAVER SCHOOL RD			
(T368)			
0370/1365	MFC BEGIN = B		
024 "DIA	CIRC	CONCR	
0370/1307	LEN=0057	INSTALLED	UNKN
015 "DIA	CIRC	CONCR	
0370/0934	LEN=0061	INSTALLED	UNKN
018 "DIA	CIRC	METAL	
0370/0740	LEN=0060	INSTALLED	UNKN
048 "DIA	CIRC	CONCR	
0370/0505	LEN=0045	INSTALLED	UNKN
015 "DIA	CIRC	CONCR	
0370/0330	LEN=0040	INSTALLED	UNKN
GRIMS MILL RD			
(T605)			
094703 FT			
5 0370/0000	LENGTH(AH 2602 BK 2751)		
036 "DIA	CIRC	CONCR	
0360/2719	LEN=0030	INSTALLED	UNKN
020 "DIA	CIRC	CONCR	
0360/2260	LEN=0060	INSTALLED	UNKN

EXTRACT DATE: 12/28/2024 ROADWAY MANAGEMENT SYSTEM PAGE NUMBER: 63
PRINT DATE: 12/30/2024 SLD COUNTY/SR - ANNUAL PRINT COUNTY: BERKS

DIR: B TOTAL LEN: 21.010 MI. DIST: 05-1 SR: 73
LEFT MUN: EARL T RIGHT MUN: EARL T

1 0 00197 0 01 0821+94 091960 FT
LITTLE GETTING LN
(T872) 0360/0000

090046 FT

--	--	0360/1996	015 "DIA CIRC CONCR
--	--	0360/1580	LEN=0060 INSTALLED UNKN
--	--	0360/1250	018 "DIA CIRC CONCR
--	--	0360/1000	LEN=0065 INSTALLED UNKN
--	--	0360/0695	035 "DIA CIRC CONCR
--	--	0360/0520	LEN=0045 INSTALLED UNKN
--	--	0360/0302	015 "DIA CIRC CONCR
--	--	0360/0166	LEN=0052 INSTALLED UNKN
--	--	0360/0011	015 "DIA CIRC CONCR
--	--	091952 FT	LEN=0048 INSTALLED UNKN
--	--	0360/0000	015 "DIA CIRC CONCR
--	--	0350/1914	LEN=0060 INSTALLED UNKN
--	--	0350/1658	TR. IRONSTONE
--	--	0350/1585	STRUCTURE LENGTH 21 FT
--	--	0350/1306	BMSID 06/0073/0350/1658
--	--	0350/1023	012 "DIA CIRC CONCR
--	--	0350/0907	LEN=0060 INSTALLED UNKN
--	--	0350/0595	015 "DIA CIRC CONCR
--	--	0350/0355	LEN=0060 INSTALLED UNKN
--	--	0350/0018	012 "DIA CIRC CONCR
--	--	090038 FT	LEN=0060 INSTALLED UNKN
--	--	0350/0000	015 "DIA CIRC CONCR
--	--	0340/2462	LEN=0060 INSTALLED UNKN
--	--	0340/2070	012 "DIA CIR UNKNOWN
--	--	0340/1802	LEN=0060 INSTALLED UNKN
--	--		018 "DIA CIRC CONCR
--	--		LEN=0060 INSTALLED UNKN

LENGTH(AH 2751 BK 1914)

015 "DIA CIRC CONCR

LEN=0060 INSTALLED UNKN

TR. IRONSTONE

STRUCTURE LENGTH 21 FT

BMSID 06/0073/0350/1658

012 "DIA CIRC CONCR

LEN=0060 INSTALLED UNKN

015 "DIA CIRC CONCR

LEN=0060 INSTALLED UNKN

012 "DIA CIR UNKNOWN

LEN=0055 INSTALLED UNKN

015 "DIA CIRC CONCR

LEN=0060 INSTALLED UNKN

015 "DIA CIRC CONCR

LEN=0060 INSTALLED UNKN

015 "DIA CIRC CONCR

LEN=0060 INSTALLED UNKN

018 "DIA CIRC CONCR

LEN=0060 INSTALLED UNKN

1 0 00197 0 01 0801+88

POND RD

(T628)

LENGTH(AH 1914 BK 2909)

015 "DIA CIRC CONCR

LEN=0060 INSTALLED UNKN

012 "DIA CIR UNKNOWN

LEN=0060 INSTALLED UNKN

018 "DIA CIRC CONCR

LEN=0060 INSTALLED UNKN

EXTRACT DATE: 12/28/2024 ROADWAY MANAGEMENT SYSTEM PAGE NUMBER: 62
PRINT DATE: 12/30/2024 SLD COUNTY/SR - ANNUAL PRINT COUNTY: BERKS

DIR: B TOTAL LEN: 21.010 MI. DIST: 05-1 SR: 73
LEFT MUN: EARL T RIGHT MUN: EARL T

TERRACE RD
(T605)
1 0 00197 0 01 0772+75 0340/0438
SUNSET HILL RD 087137 FT
(T626) 0340/0000

IRONSTONE DR
(T671) 0330/0712

083317 FT

MERKEL RD
(T671) 0320/3089

0340/1403	018 "DIA CIRC CONCR LEN=0060 INSTALLED UNKN TR. IRONSTONE STRUCTURE LENGTH 11 FT
0340/1110	BMSID 06/0073/0340/1110 018 "DIA CIRC CONCR LEN=0045 INSTALLED UNKN
0340/0924	018 "DIA CIRC CONCR LEN=0040 INSTALLED UNKN
0340/0791	018 "DIA CIRC CONCR LEN=0084 INSTALLED UNKN
0340/0497	TERRACE RD (T605)
0340/0438	SUNSET HILL RD (T603)
087129 FT	LENGTH(AH 2909 BK 3820) 018 "DIA CIRC CONCR LEN=0060 INSTALLED UNKN
0340/0000	018 "DIA CIRC CONCR LEN=0060 INSTALLED UNKN
0330/3734	036 "DIA CIRC CONCR LEN=0045 INSTALLED UNKN
0330/3470	015 "DIA CIRC CONCR LEN=0060 INSTALLED UNKN
0330/3120	018 "DIA CIR PLASTIC LEN=0055 INSTALLED UNKN
0330/2846	
0330/2554	
0330/1035	030 "DIA CIRC CONCR LEN=0062 INSTALLED UNKN
0330/0676	015 "DIA CIRC CONCR LEN=0064 INSTALLED UNKN
0330/0310	018 "DIA CIRC CONCR LEN=0045 INSTALLED UNKN
083309 FT	1 0 00197 0 01 0735+00 WATER ST (T638)
0330/0000	LENGTH(AH 3820 BK 3519) 024 "DIA CIRC METAL LEN=0170 INSTALLED UNKN
0320/3474	
0320/2932	018 "DIA CIRC CONCR LEN=0052 INSTALLED UNKN
	018 "DIA CIRC METAL

EXTRACT DATE: 12/28/2024 ROADWAY MANAGEMENT SYSTEM PAGE NUMBER: 61
PRINT DATE: 12/30/2024 SLD COUNTY/SR - ANNUAL PRINT COUNTY: BERKS

DIR: B TOTAL LEN: 21.010 MI. DIST: 05-1 SR: 73
LEFT MUN: EARL T RIGHT MUN: EARL T

MERKEL RD
(T671)

0320/1989

SCHOOL HOUSE RD
(T616)

0320/0695

079798 FT

HILL RD
(T636)

0310/0224

077450 FT

0320/2158 LEN=0055 INSTALLED UNKN

0320/1981 018 "DIA CIRC METAL UNKN
LEN=0055 INSTALLED UNKN
0320/1737 018 "DIA CIRC METAL UNKN
LEN=0052 INSTALLED UNKN
0320/1410 012 "DIA CIRC CONCR UNKN
LEN=0050 INSTALLED UNKN

0320/0695 LONGVIEW RD
(SR2053 SEG 0080/2445)
018 "DIA CIRC METAL UNKN
0320/0641 LEN=0200 INSTALLED UNKN
015 "DIA CIRC CONCR UNKN
0320/0115 LEN=0040 INSTALLED UNKN
079790 FT 1 0 00197 0 01 0698+80
5 0320/0000 LENGTH(AH 3519 BK 2348)
036 "DIA CIRC CONCR UNKN
0310/2166 LEN=0052 INSTALLED UNKN
018 "DIA CIRC CONCR UNKN
0310/1960 LEN=0100 INSTALLED UNKN
018 "DIA CIRC CONCR UNKN
0310/1644 LEN=0050 INSTALLED UNKN
024 "DIA CIRC CONCR UNKN
0310/1394 LEN=0150 INSTALLED UNKN
018 "DIA CIRC CONCR UNKN
0310/0994 LEN=0062 INSTALLED UNKN
015 "DIA CIRC CONCR UNKN
0310/0676 LEN=0064 INSTALLED UNKN
CHAPEL RD
(T671)
0310/0554 BMSSEN 06/0073/0310/0470
0310/0493 1 0 00197 0 01 0680+91
TR. MANATAWNY
0310/0470 BMSBG 06/0073/0310/0470
018 "DIA CIRC CONCR UNKN
0310/0310 LEN=0045 INSTALLED UNKN

0310/0223 036 "DIA CIRC CONCR UNKN
LEN=0045 INSTALLED UNKN
0310/0004 018 "DIA CIRC CONCR UNKN
LEN=0005 INSTALLED UNKN
077442 FT 1 0 00197 0 01 0676+19
CEDAR LN
(TWP)
5 0310/0000 LENGTH(AH 2348 BK 1869)
018 "DIA CIRC CONCR

EXTRACT DATE: 12/28/2024 ROADWAY MANAGEMENT SYSTEM PAGE NUMBER: 60
PRINT DATE: 12/30/2024 SLD COUNTY/SR - ANNUAL PRINT COUNTY: BERKS

DIR: B TOTAL LEN: 21.010 MI. DIST: 05-1 SR: 73
LEFT MUN: EARL T RIGHT MUN: EARL T

IRONSTONE DR
(T671)

0300/0708

075581 FT

ERNST RD
(T671)

0290/1920

CLUB RD
(T620)

0290/0782

PETERS RD
(T671)

0290/0421

073418 FT

0300/1250 LEN=0060 INSTALLED UNKN
018 "DIA CIRC CONCR
0300/0760 LEN=0048 INSTALLED UNKN
TOLL HOUSE RD
0300/0757 (T589)

0300/0600 012 "DIA CIRC CONCR
LEN=0080 INSTALLED UNKN
0300/0501 015 "DIA CIRC CONCR
LEN=0048 INSTALLED UNKN
018 "DIA CIRC CONCR
0300/0097 LEN=0046 INSTALLED UNKN
075573 FT 1 0 00197 0 00 0598+31
5 0300/0000 LENGTH(AH 1869 BK 2163)
018 "DIA CIRC CONCR
0290/2048 LEN=0048 INSTALLED UNKN

0290/1720 018 "DIA CIRC CONCR
LEN=0046 INSTALLED UNKN
SHOEMAKER RD
0290/1678 (T671)
018 "DIA CIRC CONCR
0290/1309 LEN=0050 INSTALLED UNKN
018 "DIA CIRC CONCR
0290/0940 LEN=0046 INSTALLED UNKN
MANATAWNY RD
0290/0811 (SR2051 SEG 0070/3936)

0290/0515 015 "DIA CIRC CONCR
LEN=0046 INSTALLED UNKN



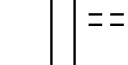
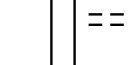
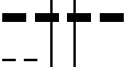
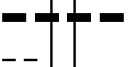
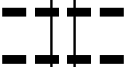
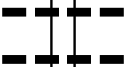


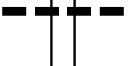
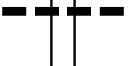
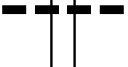
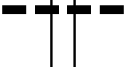
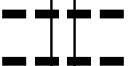
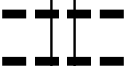


0290/0282 025 "DIA CIRC CONCR
LEN=0046 INSTALLED UNKN
073410 FT 1 0 00197 0 00 0576+94
EARL
OLEY T

5 0290/0000 LENGTH(AH 2163 BK 2453)
018 "DIA CIRC CONCR
0280/2453 LEN=0099 INSTALLED UNKN

0280/1059 BMSBN 06/0073/0280/0995
1 0 00197 0 00 0562+16
OYSTERVILLE CREEK
0280/0995 BMSBG 06/0073/0280/0995

EXTRACT DATE: 12/28/2024 ROADWAY MANAGEMENT SYSTEM PAGE NUMBER: 59
PRINT DATE: 12/30/2024 SLD COUNTY/SR - ANNUAL PRINT COUNTY: BERKS

DIR: B TOTAL LEN: 21.010 MI. DIST: 05-1 SR: 73
LEFT MUN: OLEY T RIGHT MUN: OLEY T

	070965 FT		070957 FT	1 0 00197 0 00 0552+24 COVERED BRIDGE RD (T711)
OYSTERDALE RD (SR1030 SEG 0090/0000)	0280/0000			5 0280/0000 LENGTH(AH 2453 BK 2685) 015 "DIA CIRC CONCR 0270/2565 LEN=0175 INSTALLED UNKN
HOCH RD (T671)	0270/1369			0270/1478 SYCAMORE LN (TWP)
LC TO HOCH RD (CONN)	0270/1095			0270/1250 018 "DIA CIRC CONCR LEN=0099 INSTALLED UNKN
	068280 FT			
				5 068272 FT 1 0 00197 0 00 0525+43 0270/0000 LENGTH(AH 2685 BK 2556) 036 "H 00 "W MULT CONCR 0260/2529 LEN=0053 INSTALLED UNKN 048 "DIA CIRC CONCR 0260/2177 LEN=0075 INSTALLED UNKN 0260/2024 BMS EN 06/0073/0260/1958 1 0 00197 0 00 0519+45 MANATAWNY CREEK
HAAS RD (T585)	0260/1909			0260/1958 BMSBG 06/0073/0260/1958
				0260/1250 018 "DIA CIRC CONCR LEN=0060 INSTALLED UNKN
	065724 FT			0260/0106 048 "DIA CIRC CONCR LEN=0046 INSTALLED UNKN 065716 FT 1 0 00197 0 00 0500+07 5 0260/0000 LENGTH(AH 2556 BK 1971)
				0250/1210 015 "DIA CIRC CONCR LEN=0075 INSTALLED UNKN 015 "DIA CIRC CONCR 0250/1160 LEN=0062 INSTALLED UNKN SNYDER RD 0250/1157 (T612)
				

EXTRACT DATE: 12/28/2024 ROADWAY MANAGEMENT SYSTEM PAGE NUMBER: 58
PRINT DATE: 12/30/2024 SLD COUNTY/SR - ANNUAL PRINT COUNTY: BERKS

DIR: B TOTAL LEN: 21.010 MI. DIST: 05-1 SR: 73
LEFT MUN: OLEY T RIGHT MUN: OLEY T

1 0 00197 0 00 0480+07 063753 FT
BERTOLET MILL RD
(SR1026 SEG 0010/0000) 0250/0000

060741 FT

1 0 00197 0 00 0426+55 057492 FT
ROSE VIRGINIA RD
(T672) 0230/0000

MAIN ST
(T671) 0220/0912

0250/0366	015 "DIA CIRC CONCR LEN=0099 INSTALLED UNKN
0250/0030	018 "DIA CIRC CONCR LEN=0051 INSTALLED UNKN
063745 FT	NC PHILADELPHIA AV BERTOLET MILL RD (T441)
5 0250/0000	LENGTH(AH 1971 BK 3012) 024 "DIA CIRC CONCR LEN=0055 INSTALLED UNKN
0240/2550	018 "DIA CIRC CONCR LEN=0043 INSTALLED UNKN
0240/2264	015 "DIA CIRC CONCR LEN=0036 INSTALLED UNKN
0240/1882	015 "DIA CIRC CONCR LEN=0041 INSTALLED UNKN
0240/1429	018 "DIA CIRC CONCR LEN=0063 INSTALLED UNKN
0240/0919	018 "DIA CIRC CONCR LEN=0063 INSTALLED UNKN
0240/0543	024 "DIA CIRC CONCR LEN=0055 INSTALLED UNKN
0240/0256	1 0 00197 0 00 0449+81 060733 FT LENGTH(AH 3012 BK 3249) 5 0240/0000 015 "DIA CIRC CONCR LEN=0050 INSTALLED UNKN
0230/2900	018 "DIA CIRC CONCR LEN=0050 INSTALLED UNKN
0230/2578	BMSSEN 06/0073/0230/2512 0 0 00000 0 00 0000+00 FURNACE CK.
0230/2512	BMSBG 06/0073/0230/2512 CLAY SLATE RD (T700)
0230/1751	018 "DIA CIRC CONCR LEN=0050 INSTALLED UNKN
0230/1120	018 "DIA CIRC CONCR LEN=0050 INSTALLED UNKN
057484 FT	
5 0230/0000	LENGTH(AH 3249 BK 1263) ROSE VIRGINIA RD (T672)
0220/1236	MAIN ST (T671)
0220/0912	
0220/0279	024 "DIA CIRC CONCR LEN=0056 INSTALLED UNKN

EXTRACT DATE: 12/28/2024 ROADWAY MANAGEMENT SYSTEM PAGE NUMBER: 57
PRINT DATE: 12/30/2024 SLD COUNTY/SR - ANNUAL PRINT COUNTY: BERKS

DIR: B TOTAL LEN: 21.010 MI. DIST: 05-1 SR: 73
LEFT MUN: OLEY T RIGHT MUN: OLEY T

056229 FT		056221 FT	1 0 00197 0 00 0401+10
			MFC BEGIN = C
		5 0220/0000	LENGTH(AH 1263 BK 0539)
FOR 73E TO 73W			FOR SR 73E TO 73W
(CONN)			(CONN)
OLEY - MEMORIAL HW			OLEY - MEMORIAL HW
(TWP)			(TWP)
	0215/0442	0214/0462	OLEY - MEMORIAL HW
OLEY - MEMORIAL HW			(TWP)
(TWP)			MEMORIAL HW
LYNX DR			(SR0662 SEG 0193/0179)
(T715)	0215/0417	0214/0437	(SR0662 SEG 0192/0162)
			MEMORIAL HW
LYNX DR			(SR0662 SEG 0192/0162)
(T715)			(SR0662 SEG 0193/0179)
OLEY - MEMORIAL HW			OLEY - MEMORIAL HW
(TWP)	0215/0367	0214/0362	(TWP)
OLEY - MEMORIAL HW			OLEY - MEMORIAL HW
(TWP)			(TWP)
FOR 73W TO 73E			FOR SR 73W TO 73E
(CONN)	0215/0322	0214/0322	(CONN)
			TO 0662/0193 SH
0 0 00000 0 00 0000+00 055699 FT		0214/0237	(CONN)
MFC BEGIN = C		055682 FT	0 0 00000 0 00 0000+00
LENGTH(AH 0530 BK 2620) 0215/0000	5	5 0214/0000	MFC BEGIN = C
			LENGTH(AH 0539 BK 2620)
		0210/2461	024 "DIA CIRC CONCR
		0210/2318	LEN=0040 INSTALLED UNKN
		0210/2304	018 "DIA CIRC CONCR
			LEN=0014 INSTALLED UNKN
			036 "DIA CIRC CONCR
			LEN=0050 INSTALLED UNKN
			(APRA) BROOK LEDGE INC
			DETURK RD
		0210/2133	(T502)
		0210/2120	018 "DIA CIRC CONCR
			LEN=0050 INSTALLED UNKN
		0210/1849	024 "DIA CIRC CONCR
			LEN=0045 INSTALLED UNKN
		0210/1803	016 "DIA CIRC CONCR
			LEN=0080 INSTALLED UNKN
		0210/1600	016 "DIA CIRC CONCR
			LEN=0090 INSTALLED UNKN
		0210/1280	016 "DIA CIR PLASTIC
			LEN=0050 INSTALLED UNKN
		0210/1263	006 "DIA CIRC CONCR
			LEN=0045 INSTALLED UNKN
		0210/0754	018 "DIA CIRC METAL
			LEN=0040 INSTALLED UNKN

EXTRACT DATE: 12/28/2024 ROADWAY MANAGEMENT SYSTEM PAGE NUMBER: 56
PRINT DATE: 12/30/2024 SLD COUNTY/SR - ANNUAL PRINT COUNTY: BERKS

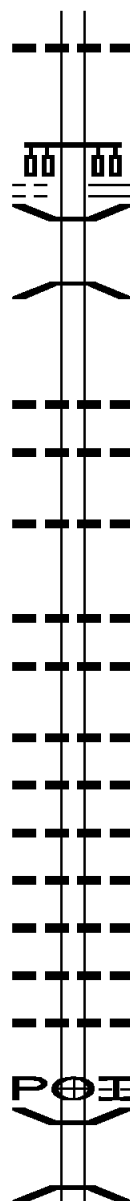
DIR: B TOTAL LEN: 21.010 MI. DIST: 05-1 SR: 73
LEFT MUN: OLEY T RIGHT MUN: OLEY T

FRIEDENSBURG RD
(T454)

053079 FT

0210/0000

050574 FT



0210/0260 024 "DIA CIRC METAL
053062 FT LEN=0040 INSTALLED UNKN
1 0 00197 0 00 0374+20
NC MEMORIAL HW

0210/0000 LENGTH(AH 2620 BK 2505)
0200/2326 BMSSEN 06/0073/0200/2288
1 1 07202 0 00 0010+19
L. MANATAWNY CREEK
0200/2288 BMSBG 06/0073/0200/2288

0200/1060 018 "DIA CIRC CONCR
LEN=0030 INSTALLED UNKN
0200/0850 018 "DIA CIRC CONCR
LEN=0045 INSTALLED UNKN

0200/0108 018 "H 18 "W **UNKNOWN**
050557 FT LEN=0099 INSTALLED UNKN
1 1 07202 0 00 0024+90
0200/0000 LENGTH(AH 2505 BK 3716)
018 "DIA CIRC CONCR
0190/3192 LEN=0040 INSTALLED UNKN
018 "DIA CIRC CONCR
0190/2906 LEN=0040 INSTALLED UNKN

0190/2263 018 "DIA CIRC CONCR
LEN=0053 INSTALLED UNKN
024 "DIA CIRC CONCR
0190/1936 LEN=0053 INSTALLED UNKN
018 "DIA CIRC CONCR
0190/1638 LEN=0053 INSTALLED UNKN
024 "DIA CIRC CONCR
0190/1337 LEN=0050 INSTALLED UNKN
018 "DIA CIRC CONCR
0190/1102 LEN=0050 INSTALLED UNKN
018 "DIA CIRC CONCR
0190/0679 LEN=0048 INSTALLED UNKN
024 "DIA CIRC CONCR
0190/0430 LEN=0040 INSTALLED UNKN
(APRA) ROTA-MILL INC (M
PRIVATE DR

0190/0396 (PRDR)
0190/0237 BMSSEN 06/0073/0190/0218
1 1 07202 0 00 0059+09
L. MANATAWNY
0190/0218 BMSBG 06/0073/0190/0218

EXTRACT DATE: 12/28/2024 ROADWAY MANAGEMENT SYSTEM PAGE NUMBER: 55
PRINT DATE: 12/30/2024 SLD COUNTY/SR - ANNUAL PRINT COUNTY: BERKS

DIR: B TOTAL LEN: 21.010 MI. DIST: 05-1 SR: 73
LEFT MUN: OLEY T RIGHT MUN: OLEY T

	046858 FT		046841 FT	1 1 07202 0 00 0060+94 MFC BEGIN = C OLEY RUSCOMBMANOR T LENGTH(AH 3716 BK 0661)
FOR SR 73E TO 73W (CONN) OLEY - BRANDON RD (TWP) OLEY - BRANDON RD (TWP) OLEY RD (SR0662 SEG 0205/0000) (SR0662 SEG 0204/0000) OLEY RD (SR0662 SEG 0204/0000) (SR0662 SEG 0205/0000) OLEY - BRANDON RD (TWP) OLEY - BRANDON RD (TWP) FOR SR 73W TO 73E (CONN) 0 0 00000 0 00 0000+00 046180 FT MFC BEGIN = C LENGTH(AH 0678 BK 1734)	0185/0395 0185/0370 0185/0305 0185/0270 046180 FT 0185/0000		0190/0000 0184/0430 0184/0405 0184/0345 0184/0315 046180 FT 0184/0000 0180/1408 0180/0487 0180/0191 044446 FT 0180/0000 0170/2530 0170/2507 0170/2256 0170/2010 0170/1749 0170/1669	FOR SR 73E TO 73W (CONN) OLEY - BRANDON RD (TWP) OLEY - BRANDON RD (TWP) OLEY RD (T571) OLEY RD (T571) OLEY - BRANDON RD (TWP) OLEY - BRANDON RD (TWP) FOR SR 73W TO 73E (CONN) 0 0 00000 0 00 0000+00 MFC BEGIN = C LENGTH(AH 0661 BK 1734) 018 "DIA CIRC CONCR LEN=0065 INSTALLED UNKN 018 "DIA CIRC CONCR LEN=0050 INSTALLED UNKN 018 "DIA CIRC CONCR LEN=0048 INSTALLED UNKN 2 0 06121 0 00 0024+53 LENGTH(AH 1734 BK 2572) 018 "DIA CIRC CONCR LEN=0042 INSTALLED UNKN 018 "DIA CIRC CONCR LEN=0047 INSTALLED UNKN 018 "DIA CIRC CONCR LEN=0046 INSTALLED UNKN 018 "DIA CIRC CONCR LEN=0046 INSTALLED UNKN 018 "DIA CIRC CONCR LEN=0035 INSTALLED UNKN 018 "DIA CIRC CONCR LEN=0046 INSTALLED UNKN 018 "DIA CIRC CONCR
	044446 FT			

EXTRACT DATE: 12/28/2024 ROADWAY MANAGEMENT SYSTEM PAGE NUMBER: 54
PRINT DATE: 12/30/2024 SLD COUNTY/SR - ANNUAL PRINT COUNTY: BERKS

DIR: B TOTAL LEN: 21.010 MI. DIST: 05-1 SR: 73
LEFT MUN: RUSCOMBMANOR T RIGHT MUN: RUSCOMBMANOR T

					0170/1323	LEN=0050	INSTALLED	UNKN
					018 "DIA	CIRC	CONCR	
					0170/1074	LEN=0048	INSTALLED	UNKN
					018 "DIA	CIRC	CONCR	
					0170/0812	LEN=0050	INSTALLED	UNKN
					018 "DIA	CIRC	CONCR	
					0170/0632	LEN=0050	INSTALLED	UNKN
					024 "DIA	CIRC	METAL	
					0170/0625	LEN=0072	INSTALLED	UNKN
					018 "DIA	CIRC	CONCR	
					0170/0370	LEN=0050	INSTALLED	UNKN
041874 FT					041874 FT	2 0 06121	0 00	0050+25
					024 "DIA	CIRC	CONCR	
					LEN=0029	INSTALLED	UNKN	
					5 0170/0000	LENGTH(AH	2572	BK 2348)
					018 "DIA	CIRC	CONCR	
					0160/2133	LEN=0036	INSTALLED	UNKN
					018 "DIA	CIRC	CONCR	
					0160/1879	LEN=0036	INSTALLED	UNKN
					0160/1515	BMSSEN 06/0073/0160/1502		
					2 0 06121	0 00	0059+46	
					T.L.MANATAWN			
					0160/1502	BMSBG 06/0073/0160/1502		
					018 "DIA	CIRC	CONCR	
					0160/1116	LEN=0074	INSTALLED	UNKN
					018 "DIA	CIRC	CONCR	
					0160/0827	LEN=0074	INSTALLED	UNKN
					LINK RD			
					0160/0826	(T568)		
					018 "DIA	CIRC	CONCR	
					0160/0779	LEN=0048	INSTALLED	UNKN
					024 "DIA	CIRC	CONCR	
					0160/0643	LEN=0045	INSTALLED	UNKN
					024 "DIA	CIRC	CONCR	
					0160/0345	LEN=0050	INSTALLED	UNKN
039526 FT					039526 FT	2 0 06121	0 00	0073+62
					5 0160/0000	LENGTH(AH	2348	BK 3090)
					T.L.MANATAWN			
					STRUCTURE	LENGTH	8	FT
					0150/2418	BMSID 06/0073/0150/2418		
					015 "H 15 "W	**UNKNOWN**		
					0150/2280	LEN=0065	INSTALLED	UNKN
					018 "DIA	CIRC	CONCR	
					0150/2005	LEN=0035	INSTALLED	UNKN
					DAISY LN			
					0150/1862	(T907)		
					018 "DIA	CIRC	CONCR	
					0150/1749	LEN=0035	INSTALLED	UNKN
					018 "DIA	CIRC	CONCR	

EXTRACT DATE: 12/28/2024 ROADWAY MANAGEMENT SYSTEM PAGE NUMBER: 53
PRINT DATE: 12/30/2024 SLD COUNTY/SR - ANNUAL PRINT COUNTY: BERKS

DIR: B TOTAL LEN: 21.010 MI. DIST: 05-1 SR: 73
LEFT MUN: RUSCOMBMANOR T RIGHT MUN: RUSCOMBMANOR T

2 0 06121 0 00 0105+19 036436 FT
FRY RD
(T903) 0150/0000

033916 FT

0150/1502	LEN=0035	INSTALLED	UNKN
018 "DIA	CIRC	CONCR	
0150/1248	LEN=0035	INSTALLED	UNKN
024 "DIA	CIRC	CONCR	
0150/0965	LEN=0060	INSTALLED	UNKN
RIDGE CREST DR			
0150/0854	(T920)		
018 "DIA	CIRC	CONCR	
0150/0821	LEN=0035	INSTALLED	UNKN
015 "DIA	CIRC	CONCR	
0150/0620	LEN=0035	INSTALLED	UNKN
018 "DIA	CIRC	CONCR	
0150/0306	LEN=0035	INSTALLED	UNKN
036436 FT			
0150/0000	LENGTH(AH 3090 BK 2520)		
018 "DIA	CIRC	CONCR	
0140/2516	LEN=0055	INSTALLED	UNKN
024 "DIA	CIRC	CONCR	
0140/2301	LEN=0060	INSTALLED	UNKN
WINFIELD DR			
0140/2142	(TWP)		
018 "DIA	CIRC	CONCR	
0140/1650	LEN=0135	INSTALLED	UNKN
SPUN RD			
0140/1647	(T901)		
PRICETOWN RD			
0140/1249	(SR0012 SEG 0180/0000)		
0140/0750	012 "DIA	CIRC	METAL
LEN=0035	INSTALLED	UNKN	
0140/0035	024 "DIA	CIRC	CONCR
033916 FT	LEN=0057	INSTALLED	UNKN
0140/0000	2 0 06121 0 00 0130+66		
0130/2888	LENGTH(AH 2520 BK 3054)		
018 "DIA	CIRC	CONCR	
0130/2326	LEN=0057	INSTALLED	UNKN
018 "DIA	CIRC	CONCR	
0130/2287	LEN=0040	INSTALLED	UNKN
018 "DIA	CIRC	CONCR	
0130/2134	LEN=0099	INSTALLED	UNKN
018 "DIA	CIRC	CONCR	
0130/1779	LEN=0045	INSTALLED	UNKN
018 "DIA	CIRC	CONCR	
0130/1507	LEN=0038	INSTALLED	UNKN
018 "DIA	CIRC	CONCR	
0130/1250	LEN=0038	INSTALLED	UNKN
018 "DIA	CIRC	CONCR	

EXTRACT DATE: 12/28/2024 ROADWAY MANAGEMENT SYSTEM PAGE NUMBER: 52
PRINT DATE: 12/30/2024 SLD COUNTY/SR - ANNUAL PRINT COUNTY: BERKS

DIR: B TOTAL LEN: 21.010 MI. DIST: 05-1 SR: 73
LEFT MUN: RUSCOMBMANOR T RIGHT MUN: RUSCOMBMANOR T

BREEZY PARK DR
(T917)

0130/1156

POI

0130/1156 (APRA) PENNDOT STOCKPIL
018 "DIA CIRC CONCR
LEN=0038 INSTALLED UNKN
018 "DIA CIRC CONCR
LEN=0037 INSTALLED UNKN
018 "DIA CIRC CONCR
LEN=0037 INSTALLED UNKN
018 "DIA CIRC CONCR
LEN=0037 INSTALLED UNKN
030862 FT 2 0 06121 0 00 0160+94

030862 FT

5 0130/0000 LENGTH(AH 3054 BK 3005)
TR. LAUREL CK
STRUCTURE LENGTH 10 FT
BMSID 06/0073/0120/2670
SCHMEHL RD

0120/2670
0120/2151 (T610)
018 "DIA CIRC CONCR
LEN=0080 INSTALLED UNKN
HARTZ RD

0120/1752 (T543)
024 "DIA CIRC CONCR
LEN=0058 INSTALLED UNKN
036 "DIA CIRC CONCR
LEN=0060 INSTALLED UNKN
018 "DIA CIRC CONCR
LEN=0060 INSTALLED UNKN
018 "DIA CIRC CONCR
LEN=0075 INSTALLED UNKN
015 "DIA CIRC CONCR

027857 FT

0120/0210 LEN=0063 INSTALLED UNKN
027857 FT 2 0 06121 0 00 0190+07
5 0120/0000 LENGTH(AH 3005 BK 3123)
T. LAUREL CK.
STRUCTURE LENGTH 9 FT
BMSID 06/0073/0110/2743

0110/2743 024 "DIA CIRC CONCR
LEN=0055 INSTALLED UNKN
018 "DIA CIRC CONCR
LEN=0055 INSTALLED UNKN
018 "DIA CIRC CONCR
LEN=0055 INSTALLED UNKN

PINE LN
(T898)

0110/1939

==

0110/1286 TAMMY LOUISE DR
(T422)
072 "DIA CIRC CONCR

EXTRACT DATE: 12/28/2024 ROADWAY MANAGEMENT SYSTEM PAGE NUMBER: 51
PRINT DATE: 12/30/2024 SLD COUNTY/SR - ANNUAL PRINT COUNTY: BERKS

DIR: B TOTAL LEN: 21.010 MI. DIST: 05-1 SR: 73
LEFT MUN: RUSCOMBMANOR T RIGHT MUN: RUSCOMBMANOR T

2 0 06121 0 00 0222+04 024734 FT
SANDHILL RD
(T566) 0110/0000

RONALD GLENN AV
(TWP) 0100/1328

2 0 06121 0 00 0244+18 022526 FT
GULDIN RD
(T760) 0100/0000

GROVE RD
(T756) 0090/1475

0110/1149	LEN=0090	INSTALLED	UNKN
024 "DIA	CIRC	CONCR	
0110/0691	LEN=0184	INSTALLED	UNKN
024 "DIA	CIRC	CONCR	
0110/0384	LEN=0060	INSTALLED	UNKN
036 "DIA	CIRC	CONCR	
0110/0059	LEN=0074	INSTALLED	UNKN
024734 FT			
NC BL			
0110/0000	LENGTH(AH 3123 BK 2208)		
018 "DIA	CIRC	CONCR	
0100/1884	LEN=0074	INSTALLED	UNKN
018 "DIA	CIRC	CONCR	
0100/1545	LEN=0039	INSTALLED	UNKN
024 "DIA	CIRC	CONCR	
0100/1254	LEN=0039	INSTALLED	UNKN
024 "DIA	CIRC	CONCR	
0100/0971	LEN=0074	INSTALLED	UNKN
RUSCOMBMANOR			
0100/0857	MAIDEN CREEK T		
0100/0680	BMS EN 06/0073/0100/0665		
0 0 00000 0 00 0000+00			
TR. WILLOW CK			
0100/0665	BMS BG 06/0073/0100/0665		
018 "DIA	CIRC	CONCR	
0100/0473	LEN=0050	INSTALLED	UNKN
024 "DIA	CIRC	CONCR	
0100/0162	LEN=0050	INSTALLED	UNKN
022526 FT			
0100/0000	LENGTH(AH 2208 BK 2614)		
024 "DIA	CIRC	CONCR	
0090/2529	LEN=0070	INSTALLED	UNKN
018 "DIA	CIRC	CONCR	
0090/2320	LEN=0036	INSTALLED	UNKN
018 "DIA	CIRC	CONCR	
0090/2144	LEN=0028	INSTALLED	UNKN
018 "DIA	CIRC	CONCR	
0090/1849	LEN=0035	INSTALLED	UNKN
018 "DIA	CIRC	CONCR	
0090/1548	LEN=0030	INSTALLED	UNKN
018 "DIA	CIRC	CONCR	
0090/1266	LEN=0034	INSTALLED	UNKN
018 "DIA	CIRC	CONCR	
0090/0984	LEN=0034	INSTALLED	UNKN
018 "DIA	CIRC	CONCR	

EXTRACT DATE: 12/28/2024 ROADWAY MANAGEMENT SYSTEM PAGE NUMBER: 50
PRINT DATE: 12/30/2024 SLD COUNTY/SR - ANNUAL PRINT COUNTY: BERKS

DIR: B TOTAL LEN: 21.010 MI. DIST: 05-1 SR: 73
LEFT MUN: MAIDEN CREEK T RIGHT MUN: MAIDEN CREEK T

	0090/0616	LEN=0075 INSTALLED UNKN (APRA) FARINA EXCAVATIN MOUNTAIN SPRING RD (T776) WESNER RD
	0090/0439	(T777) 024 " DIA CIRC CONCR
	0090/0284	LEN=0052 INSTALLED UNKN 018 " DIA CIRC CONCR
019912 FT	0090/0055	LEN=0060 INSTALLED UNKN 2 0 06121 0 00 0270+25 (AAR 592437R)#TRKS 02
	0090/0000	LENGTH(AH 2614 BK 3076) CHESTNUT ST (T777)
	0080/2757	018 " DIA CIRC CONCR
	0080/2748	LEN=0045 INSTALLED UNKN 036"H 72"W CON BOX CUL
	0080/2617	LEN=0030 INSTALLED UNKN 016 " DIA CIRC METAL
	0080/2067	LEN=0040 INSTALLED UNKN 018 " DIA CIRC CONCR
	0080/1812	LEN=0042 INSTALLED UNKN PARK RD (SR1010 SEG 0040/0394)
	0080/1774	MARDEN DR (TWP)
	0080/1195	016 " DIA CIRC CONCR
	0080/0964	LEN=0034 INSTALLED UNKN
	0080/0279	016 " DIA CIRC CONCR LEN=0034 INSTALLED UNKN 2 0 06121 0 00 0300+86 INA AV (T793)
016836 FT	0080/0000	LENGTH(AH 3076 BK 2314) 016 " DIA CIRC METAL
	0070/1825	LEN=0032 INSTALLED UNKN 018 " DIA CIR PLASTIC
	0070/1425	LEN=0034 INSTALLED UNKN
SPIRIT CT (TWP)	0070/1386	ADELE AV (T787)
	0070/1137	BMSBN 06/0073/0070/0581 0 0 00000 0 00 0000+00 WILLOW CK.
	0070/0661	BMSBG 06/0073/0070/0581 015 " DIA CIRC CONCR
	0070/0581	

EXTRACT DATE: 12/28/2024 ROADWAY MANAGEMENT SYSTEM PAGE NUMBER: 49
PRINT DATE: 12/30/2024 SLD COUNTY/SR - ANNUAL PRINT COUNTY: BERKS

DIR: B TOTAL LEN: 21.010 MI. DIST: 05-1 SR: 73
LEFT MUN: MAIDEN CREEK T RIGHT MUN: MAIDEN CREEK T

014522 FT		0070/0315	LEN=0063	INSTALLED	UNKN
		014522 FT	2 0 06121	0 00	0324+03
		NC MAIN ST ALLENTOWN PK			
		(SR0222 SEG 0421/0000)			
		(SR0222 SEG 0420/0000)			
		0070/0000	LENGTH(AH 2314	BK 2188)	
		024 "DIA CIRC CONCR			
		0060/2110	LEN=0035	INSTALLED	UNKN
		024 "DIA CIRC CONCR			
		0060/1990	LEN=0035	INSTALLED	UNKN
		030 "DIA CIRC METAL			
		0060/1454	LEN=0093	INSTALLED	UNKN
		018 "DIA CIRC CONCR			
		0060/1203	LEN=0093	INSTALLED	UNKN
		QUARRY RD			
		0060/1176	(T791)		
		012334 FT			
		0060/0000	LENGTH(AH 2188	BK 2420)	
		0050/1040	BMS EN 06/0073/0050/1020		
		1 0 00506 0 00 0191+51			
		0050/0997	NORFOLK SOUTHERN RAI RR		
		BMSBG 06/0073/0050/1020			
		0050/0184	LC TO ORCHARD RD		
		(CONN)			
		0050/0150	036 "DIA CIR PLASTIC		
		LEN=0060 INSTALLED UNKN			
		ORCHARD RD			
		0050/0124	(T717)		
		009914 FT	1 0 00506 0 00 0191+51		
		0050/0000	LENGTH(AH 2420	BK 2875)	
		0040/1883	MAIDEN CREEK		
		ONTELAUNEE T			
		0040/0908	016 "DIA CIRC METAL		
		LEN=0031 INSTALLED UNKN			

1 0 00506 0 00 0216+70 012334 FT
MAIDEN CREEK RD
(SR1005 SEG 0010/0000) 0060/0000

SLATER RD
(T600)

0050/0157

009914 FT

EXTRACT DATE: 12/28/2024 ROADWAY MANAGEMENT SYSTEM PAGE NUMBER: 48
PRINT DATE: 12/30/2024 SLD COUNTY/SR - ANNUAL PRINT COUNTY: BERKS

DIR: B TOTAL LEN: 21.010 MI. DIST: 05-1 SR: 73
LEFT MUN: ONTELAUNEE T RIGHT MUN: ONTELAUNEE T

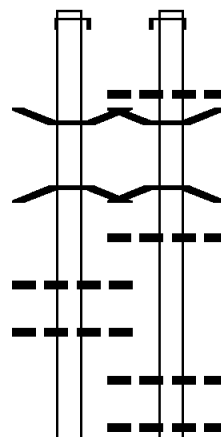
007039 FT		007039 FT 1 0 00506 0 00 0164+01
		0040/0000 LENGTH(AH 2875 BK 2461)
004578 FT		0030/0544 BMS EN 06/0073/0030/0000
		004578 FT 1 0 00506 0 00 0141+97
		MAIDEN CREEK
		BMSBG 06/0073/0030/0000
		0030/0000 LENGTH(AH 2461 BK 2497)
		BOWERS RD
		0020/2403 (T749)
002081 FT		018 "DIA CIRC METAL
		LEN=0058 INSTALLED UNKN
		002081 FT 1 0 00506 0 00 0114+37
		014 "DIA CIRC METAL
		LEN=0035 INSTALLED UNKN
		ONTELAUNEE DR
		(T752)
ONTELAUNEE DR		0020/0000 LENGTH(AH 2497 BK 2081)
(SR4029 SEG 0010/0000)		014 "DIA CIRC METAL
		LEN=0040 INSTALLED UNKN
CENTRAL VALLEY HIGH SCH		0010/2077
(PRDR)		018 "DIA CIR PLASTIC
		LEN=0035 INSTALLED UNKN
CENTRAL VALLEY HIGH SCH		0010/0798
(PRDR)		018 "DIA CIRC METAL
		LEN=0050 INSTALLED UNKN
000000 FT		0010/0301 1 0 00506 1 00 0000+00
		000000 FT NC LAKE SHORE DR
		POTTSVILLE PK
		(SR0061 SEG 0171/1928)
		(SR0061 SEG 0170/1926)
		INTER-BK NEW ENTERPRISE DR
		(PRDR)
		MFC BEGIN = C
		0010/0000 LENGTH(AH 2081 BK 0000)

EXTRACT DATE: 12/28/2024 ROADWAY MANAGEMENT SYSTEM PAGE NUMBER: 47
 PRINT DATE: 12/30/2024 SLD COUNTY/SR - ANNUAL PRINT COUNTY: BERKS
 DIR: N TOTAL LEN: 17.863 MI. DIST: 05-1 SR: 61
 LEFT MUN: TILDEN T RIGHT MUN: TILDEN T

AH-SCHUYLKILL (53) 094214 FT
 SR 0061 SH INTER-AHD
 (SR0061 SEG 0011/0000) 0391/2984

BMS EN 06/0061/0390/2040 0391/2160
 0 0 00000 0 00 0000+00
 NO UNDERPASS INFORMATIO
 BMSBG 06/0061/0390/2040 0391/2056

016 "DIA CIRC CONCR
 LEN=0020 INSTALLED UNKN 0391/2014
 016 "DIA CIRC CONCR
 LEN=0099 INSTALLED UNKN 0391/2013



094316 FT
 INTER-AHD SR 0061 SH
 0390/2978 (SR0061 SEG 0010/0000)

0390/2146 016 "DIA CIRC CONCR
 0390/2144 LEN=0090 INSTALLED UNKN
 BMS EN 06/0061/0390/2040
 0 0 00000 0 00 0000+00
 NO UNDERPASS INFORMATIO
 BMSBG 06/0061/0390/2040
 016 "DIA CIRC CONCR
 0390/2030 LEN=0090 INSTALLED UNKN

0390/1870 018 "DIA CIRC CONCR
 0390/1382 016 "DIA CIRC CONCR
 LEN=0090 INSTALLED UNKN

EXTRACT DATE: 12/28/2024 ROADWAY MANAGEMENT SYSTEM PAGE NUMBER: 46
PRINT DATE: 12/30/2024 SLD COUNTY/SR - ANNUAL PRINT COUNTY: BERKS

DIR: N TOTAL LEN: 17.863 MI. DIST: 05-1 SR: 61
LEFT MUN: TILDEN T RIGHT MUN: TILDEN T

016 "DIA CIRC CONCR LEN=0099 INSTALLED UNKN 0391/1180	---	0390/1078	018 "DIA CIRC CONCR LEN=0090 INSTALLED UNKN
016 "DIA CIRC CONCR LEN=0099 INSTALLED UNKN 0391/0893	---		
016 "DIA CIRC CONCR LEN=0020 INSTALLED UNKN 0391/0892	---		
1 0 00141 0 00 1166+03 091230 FT (APRA) PENNDOT STOCKPIL LOWLAND RD (T744)	---	0390/0120 091338 FT	018 "DIA CIRC CONCR LEN=0099 INSTALLED UNKN 1 0 00141 0 00 1166+03 (APRA) PENNDOT STOCKPIL LOWLAND RD (T744)
LENGTH(AH 2984 BK 3118) 0391/0000	POI POI	0390/0000	LENGTH(AH 2978 BK 3159)
018 "DIA CIRC CONCR LEN=0099 INSTALLED UNKN 0381/2889	---		
LC TO LOWLAND RD (CONN) 0381/2540	==	0380/2862	018 "DIA CIRC CONCR LEN=0099 INSTALLED UNKN
LOWLAND RD (TWP) 0381/2430	==	0380/2583	018 "DIA CIRC CONCR LEN=0099 INSTALLED UNKN
LC FROM LOWLAND RD (CONN) 0381/2337	==	0380/2474	LOWLAND RD (TWP)
018 "DIA CIRC CONCR LEN=0200 INSTALLED UNKN 0381/1888	---	0380/2307	018 "DIA CIRC CONCR LEN=0099 INSTALLED UNKN
018 "DIA CIRC CONCR LEN=0099 INSTALLED UNKN 0381/1574	---		
LC TO CABELA DR (CONN) 0381/1312	==	0380/1475	018 "DIA CIRC CONCR LEN=0099 INSTALLED 1997
(APRA) CABELAS CABELA DR (TWP) JETSON DR (T574)	==	0380/1349	LC FROM JETSON DR (CONN) (APRA) CABELAS CABELA DR (TWP) JETSON DR (T574)
0381/1206	POI POI	0380/1268	018 "DIA CIRC CONCR LEN=0099 INSTALLED UNKN
LC FROM CABELA DR (CONN) 0381/1095	==	0380/1241	

EXTRACT DATE: 12/28/2024 ROADWAY MANAGEMENT SYSTEM PAGE NUMBER: 45
PRINT DATE: 12/30/2024 SLD COUNTY/SR - ANNUAL PRINT COUNTY: BERKS

DIR: N TOTAL LEN: 17.863 MI. DIST: 05-1 SR: 61
LEFT MUN: TILDEN T RIGHT MUN: TILDEN T

018 "DIA CIRC CONCR LEN=0099 INSTALLED UNKN 0381/0990	==	0380/1116	LC TO JETSON DR (CONN)
	==	0380/0934	018 "DIA CIRC CONCR LEN=0099 INSTALLED UNKN
048 "DIA CIRC CONCR LEN=0099 INSTALLED UNKN 0381/0540	==	0380/0692	018 "DIA CIRC CONCR LEN=0099 INSTALLED UNKN
SIGN: 3 CHORD TRUSS BMSID 06/0061/0381/0210 0381/0210	==	0380/0390	018 "DIA CIRC CONCR LEN=0099 INSTALLED UNKN
1 0 00141 0 00 1134+21 088112 FT LENGTH(AH 3118 BK 1609) 0381/0000	==	0380/0249	SIGN: 3 CHORD TRUSS BMSID 06/0061/0381/0210
036 "DIA CIRC CONCR LEN=0040 INSTALLED UNKN 0375/1571	==	0380/0080	018 "DIA CIRC CONCR LEN=0099 INSTALLED UNKN
	==	0380/0000	018 "DIA CIRC CONCR LEN=0099 INSTALLED UNKN
	==	0374/1459	024"H 00"W **UNKNOWN** LEN=0045 INSTALLED UNKN
RAMP E SPUR RD (SR8014 SEG 0252/0000) 0375/0942	==	0374/1172	018 "DIA CIRC CONCR LEN=0150 INSTALLED UNKN
018 "DIA CIRC CONCR LEN=0200 INSTALLED UNKN 0375/0917	==		
RAMP E RD (SR8014 SEG 0262/0000)	==	0374/0896	RAMP C SPUR RD (SR8014 SEG 0502/0271)
RAMP C RD (SR8014 SEG 0512/1128) 0375/0697	==	0374/0686	RAMP E RD (SR8014 SEG 0262/0000)
BMS EN 06/0061/0374/0001 0375/0120	==	0374/0605	RAMP C RD (SR8014 SEG 0512/1128)
1 0 00141 0 00 1119+09 086503 FT	==	0374/0120	SIGN: CANTILEVER BMSID 06/0061/0374/0605
I 78 EB	==	086567 FT	BMS EN 06/0061/0374/0001
BMSBG 06/0061/0374/0001	==	0374/0000	1 0 00141 0 00 1119+09
LENGTH(AH 1609 BK 2612) 0375/0000	==		I 78 EB
RAMP H RD SPUR RD (SR8014 SEG 0042/0000) 0371/2344	==		BMSBG 06/0061/0374/0001
RAMP H RD (SR8014 SEG 0032/0000)	==		LENGTH(AH 1612 BK 2613)
RAMP B RD (SR8014 SEG 0022/1272)	==		
0371/2120	==		
	==		RAMP H RD (SR8014 SEG 0032/0000)

DIR: N TOTAL LEN: 17.863 MI. DIST: 05-1 SR: 61
LEFT MUN: TILDEN T RIGHT MUN: TILDEN T

```
0350/0400 018 "DIA CIRC CONCR
            LEN=0020 INSTALLED 1997
            018 "DIA CIRC CONCR
```

DIR: N

TOTAL LEN: 17.863 MI.

LEFT MUN: HAMBURG B

RIGHT MUN: HAMBURG B

DIST: 05-1

SR: 61

BMS EN 06/0061/0350/0000 0351/0115
 0 00160 0 03 0806+40 079574 FT
 READING, BLUE MOUNTA RR
 MSBG 06/0061/0350/0000
 LENGTH(AH 3176 BK 1479) 0351/0000

O PA 61(S) FROM SR 4035
 CONN)
 STATION RD
 (BORO)
 O 4035/0014 SH
 CONN)

O 4035/0015 SH
 CONN)

0 00160 0 03 0790+30 078095 FT
 NC SR 0061 SH
 LENGTH(AH 1479 BK 2232) 0341/0000
 CHRISTMAN RN
 STRUCTURE LENGTH 21 FT
 MSID 06/0061/0330/1815 0331/1785
 HAMBURG
 WINDSOR T 0331/1481

O 00160 0 03 0767+45 075863 FT
 CHAPPELL RD
 SR4038 SEG 0010/0000)
 LENGTH(AH 2232 BK 3693) 0331/0000
 016 "DIA CIRC CONCR
 LEN=0099 INSTALLED UNKN 0321/3480

HUGES HILL RD
 T953) 0321/2947

0350/0150 LEN=0020 INSTALLED 1997
 0350/0115 BMS EN 06/0061/0350/0000
 079681 FT 1 0 00160 0 03 0806+40
 READING, BLUE MOUNTA RR
 MSBG 06/0061/0350/0000
 LENGTH(AH 3137 BK 1639)

FROM 4035/0015 SH
 (CONN) 0340/0892

STATION RD
 (BORO) 0340/0718

0340/0608 030 "DIA CIRC CONCR
 LEN=0025 INSTALLED UNKN
 0340/0394 016 "DIA CIRC CONCR
 LEN=0099 INSTALLED UNKN
 0340/0284 016 "DIA CIRC CONCR
 LEN=0099 INSTALLED UNKN
 SOUTH FOURTH ST
 (SR4035 SEG 0010/0000)
 0340/0188 1 0 00160 0 03 0790+01
 078042 FT 1 0 00160 0 03 0790+01
 NC SR 0061 SH
 LENGTH(AH 1639 BK 2143)
 CHRISTMAN RN
 STRUCTURE LENGTH 21 FT
 MSID 06/0061/0330/1815
 HAMBURG
 WINDSOR T

0330/1815
 0330/1511

0330/0420 012"H 12"W CON BOX CUL
 LEN=0070 INSTALLED UNKN
 075899 FT 1 0 00160 0 03 0767+45
 SCHAPPELL RD
 (SR4038 SEG 0010/0000)
 LENGTH(AH 2143 BK 3696)

0330/0000

0320/3394 016 "DIA CIRC CONCR
 LEN=0070 INSTALLED UNKN
 HUGES HILL RD
 (T953) 0320/2942

EXTRACT DATE: 12/28/2024 ROADWAY MANAGEMENT SYSTEM PAGE NUMBER: 42
PRINT DATE: 12/30/2024 SLD COUNTY/SR - ANNUAL PRINT COUNTY: BERKS

DIR: N TOTAL LEN: 17.863 MI. DIST: 05-1 SR: 61
LEFT MUN: WINDSOR T RIGHT MUN: WINDSOR T

WINDSOR
PERRY T

0321/2631

0320/2919

018 "DIA CIRC CONCR
LEN=0070 INSTALLED UNKN
WINDSOR
PERRY T

0320/2514

1 0 00160 0 03 0730+51 072170 FT
LENGTH(AH 3693 BK 3141) 0321/0000

0320/0373

LOGISTICS DR
(PRDR)
LOGISTICS DR
(PRDR)

0320/0123

072203 FT

0320/0000

1 0 00160 0 03 0730+43
LENGTH(AH 3696 BK 3068)

024 "DIA CIRC CONCR
LEN=0099 INSTALLED UNKN 0311/1700
ZWEIZIG RD
(T732)
LOGISTICS DR
(PRDR)

0311/1438

018 "DIA CIRC CONCR
LEN=0099 INSTALLED UNKN 0311/1224
018 "DIA CIRC CONCR
LEN=0099 INSTALLED UNKN 0311/0957
016 "DIA CIRC METAL
LEN=0099 INSTALLED UNKN 0311/0649

0310/1375

ZWEIZIG RD
(T732)
LOGISTICS DR
(PRDR)

012 "DIA CIRC CONCR
LEN=0050 INSTALLED UNKN 0311/0158
1 0 00160 0 03 0699+83 069029 FT
LENGTH(AH 3141 BK 3515) 0311/0000

0310/0566

018 "DIA CIRC CONCR
LEN=0040 INSTALLED UNKN

069135 FT

0310/0000

1 0 00160 0 03 0699+95
LENGTH(AH 3068 BK 3615)

0300/3585

018 "DIA CIRC CONCR
LEN=0070 INSTALLED UNKN
(APRA) HOUCK MOBILE HOM
PRIVATE DR
(PRDR)

0300/3375

016 "DIA CIRC METAL
LEN=0099 INSTALLED UNKN 0301/3208
016 "DIA CIRC CONCR
LEN=0050 INSTALLED UNKN 0301/3028

0300/2843

018 "DIA CIRC CONCR
LEN=0070 INSTALLED UNKN

014 "DIA CIRC CONCR

DIR: N TOTAL LEN: 17.863 MI. DIST: 05-1 SR: 61
LEFT MUN: PERRY T RIGHT MUN: PERRY T

EXTRACT DATE: 12/28/2024 ROADWAY MANAGEMENT SYSTEM PAGE NUMBER: 40
PRINT DATE: 12/30/2024 SLD COUNTY/SR - ANNUAL PRINT COUNTY: BERKS

DIR: N TOTAL LEN: 17.863 MI. DIST: 05-1 SR: 61
LEFT MUN: SHOEMAKERSVILLE B RIGHT MUN: SHOEMAKERSVILLE B

1 0 00160 0 03 0630+57 062135 FT
NC SHOEMAKER AV
PIGEON CK.
STRUCTURE LENGTH 38 FT
BMSID 06/0061/0290/0000
SHOEMAKERSVILLE
PERRY T
LENGTH(AH 3379 BK 2461) 0291/0000
018"H 18"W ELLIP CONC
LEN=0099 INSTALLED UNKN 0281/2400
024"DIA CIRC CONCR
LEN=0099 INSTALLED UNKN 0281/2300
RIDGE RD
(T762)
CHURCH AV
(T685)
0281/2225

024"DIA CIRC CONCR
LEN=0099 INSTALLED UNKN 0281/2160

024"DIA CIRC CONCR
LEN=0099 INSTALLED UNKN 0281/0775

016"DIA CIRC CONCR
LEN=0050 INSTALLED UNKN 0281/0072

1 0 00160 0 03 0605+83 059674 FT
SHOEMAKERSVILLE RD
(T965)
SHOEMAKERSVILLE RD
(T965)
LENGTH(AH 2461 BK 2558) 0281/0000

TR.SCHUYLKIL
STRUCTURE LENGTH 8 FT
BMSID 06/0061/0270/1708 0271/1658
018"DIA CIRC CONCR
LEN=0099 INSTALLED UNKN 0271/1566
(AAR 530951N)#TRKS 01 0271/1455

0290/0027 PERRY T

062217 FT 1 0 00160 0 03 0630+56
NC SHOEMAKER AV

PIGEON CK.
STRUCTURE LENGTH 38 FT
BMSID 06/0061/0290/0000
LENGTH(AH 3303 BK 2500)

0290/0000

RIDGE RD
(T762)
CHURCH AV
(T685)
0280/2226

016"DIA CIRC METAL
LEN=0025 INSTALLED UNKN
0280/2209

024"DIA CIRC CONCR
LEN=0099 INSTALLED UNKN
018"DIA CIRC CONCR
LEN=0099 INSTALLED UNKN
0280/2000
0280/1977

018"DIA CIRC CONCR
LEN=0020 INSTALLED UNKN
1 0 00160 0 03 0605+79
SHOEMAKERSVILLE RD
(T965)
SHOEMAKERSVILLE RD
(T965)
LENGTH(AH 2500 BK 2575)
0280/0054
059717 FT
0280/0000

TR.SCHUYLKIL
STRUCTURE LENGTH 8 FT
BMSID 06/0061/0270/1708
0270/1708

0270/1428 (AAR 530951N)#TRKS 01
018"DIA CIRC CONCR

DIR: N	TOTAL LEN: 17.863 MI.	DIST: 05-1	SR: 61
LEFT MUN: PERRY T		RIGHT MUN: PERRY T	
		0270/1294	LEN=0099 INSTALLED UNKN
		018 "DIA CIRC CONCR	
		0270/1157	LEN=0099 INSTALLED UNKN
016 "DIA CIRC CONCR			
EN=0025 INSTALLED UNKN	0271/1138		
		0270/1014	018 "DIA CIRC CONCR
			LEN=0099 INSTALLED UNKN
		0270/0611	018 "DIA CIRC CONCR
			LEN=0099 INSTALLED UNKN
		0270/0300	018 "DIA CIRC CONCR
			LEN=0099 INSTALLED UNKN
0 00160 0 03 0579+84 057116 FT		057142 FT	1 0 00160 0 03 0580+11
LENGTH(AH 2558 BK 2006) 0271/0000		0270/0000	LENGTH(AH 2575 BK 2012)
018 "DIA CIRC CONCR			
EN=0099 INSTALLED UNKN	0261/1508		
		0260/1159	012 "DIA CIRC CONCR
			LEN=0025 INSTALLED UNKN
018 "DIA CIRC CONCR			
EN=0099 INSTALLED UNKN	0261/1098		
		0260/0759	024 "DIA CIRC CONCR
			LEN=0099 INSTALLED UNKN
		0260/0162	018 "DIA CIRC CONCR
			LEN=0040 INSTALLED UNKN
0 00160 0 03 0559+78 055110 FT		055130 FT	1 0 00160 0 03 0559+75
LENGTH(AH 2006 BK 2225) 0261/0000		0260/0000	LENGTH(AH 2012 BK 2209)
		0250/2100	024 "DIA CIRC CONCR
			LEN=0040 INSTALLED UNKN
024 "DIA CIRC CONCR			
EN=0020 INSTALLED UNKN	0251/1851		
		0250/1448	012 "DIA CIRC CONCR
			LEN=0099 INSTALLED UNKN
		0250/0502	020 "DIA CIRC CONCR
			LEN=0025 INSTALLED UNKN
018 "DIA CIRC CONCR			
EN=0099 INSTALLED UNKN	0251/0018		
0 00160 0 03 0536+00 052885 FT		052921 FT	1 0 00160 0 03 0536+00
NC POTTSVILLE PK		NC POTTSVILLE PK	
BIRCH HILL RD		BIRCH HILL RD	
(T961)		(T961)	
LENGTH(AH 2225 BK 1891) 0251/0000		0250/0000	LENGTH(AH 2209 BK 1915)
018 "DIA CIRC CONCR			
EN=0030 INSTALLED UNKN	0241/1670		
024 "DIA CIRC CONCR			
EN=0099 INSTALLED UNKN	0241/1500		
BIRCH HILL RD			
(T793)			
	0241/1487	0240/1529	BIRCH HILL RD (T793)

EXTRACT DATE: 12/28/2024 ROADWAY MANAGEMENT SYSTEM PAGE NUMBER: 38
PRINT DATE: 12/30/2024 SLD COUNTY/SR - ANNUAL PRINT COUNTY: BERKS

DIR: N TOTAL LEN: 17.863 MI. DIST: 05-1 SR: 61
LEFT MUN: PERRY T RIGHT MUN: PERRY T

1 0 00160 0 03 0518+76 050994 FT		051006 FT	1 0 00160 0 03 0518+59
PERRY			PERRY
ONTELAUNEE T			ONTELAUNEE T
LENGTH(AH 1891 BK 1986) 0241/0000	S	S	0240/0000 LENGTH(AH 1915 BK 1927)
018 "DIA CIRC CONCR			018 "DIA CIRC CONCR
LEN=0030 INSTALLED UNKN 0231/1650	---	0230/1568	LEN=0030 INSTALLED UNKN

018 "DIA CIRC CONCR			
LEN=0030 INSTALLED UNKN 0231/1238	---		
024 "DIA CIRC CONCR			
LEN=0099 INSTALLED UNKN 0231/1200	---	0230/1145	018 "DIA CIRC CONCR
	---		LEN=0030 INSTALLED UNKN
	---	0230/0903	018 "DIA CIRC CONCR
018 "DIA CIRC CONCR			LEN=0030 INSTALLED UNKN
LEN=0030 INSTALLED UNKN 0231/0619	---		
024 "DIA CIRC CONCR			
LEN=0099 INSTALLED UNKN 0231/0500	---	0230/0375	018 "DIA CIRC CONCR
	---		LEN=0025 INSTALLED UNKN
BIRCH-HILL RD			
(T960)			
018 "DIA CIRC CONCR			
LEN=0060 INSTALLED UNKN 0231/0055	---	0230/0025	BMSSEN 06/0061/0230/0000
BMSSEN 06/0061/0230/0000	---	049079 FT	1 0 00160 0 03 0499+45
1 0 00160 0 03 0499+45 049008 FT			049008 FT
TR.SCHUYLKIL			TR.SCHUYLKIL
BMSBG 06/0061/0230/0000			BMSBG 06/0061/0230/0000
LENGTH(AH 1986 BK 2802) 0231/0000	S	S	0230/0000 LENGTH(AH 1927 BK 2808)
018 "DIA CIRC CONCR			
LEN=0050 INSTALLED UNKN 0221/2800	---	0220/2643	024 "DIA CIRC CONCR
	---		LEN=0040 INSTALLED UNKN
LC TO T753 RD			
(CONN)			
MOHRSVILLE RD			MOHRSVILLE RD
(T753)			(T753)
		0220/2371	
018 "DIA CIRC CONCR			
LEN=0050 INSTALLED UNKN 0221/2198	---	0220/1870	014 "DIA CIRC CONCR
	---		LEN=0030 INSTALLED UNKN
	---	0220/1656	024 "DIA CIRC CONCR
	---		LEN=0214 INSTALLED UNKN
	---	0220/1450	018 "DIA CIRC CONCR
	---		LEN=0050 INSTALLED UNKN

EXTRACT DATE: 12/28/2024 ROADWAY MANAGEMENT SYSTEM PAGE NUMBER: 37
PRINT DATE: 12/30/2024 SLD COUNTY/SR - ANNUAL PRINT COUNTY: BERKS

DIR: N TOTAL LEN: 17.863 MI. DIST: 05-1 SR: 61
LEFT MUN: ONTELAUNEE T RIGHT MUN: ONTELAUNEE T

018 "DIA CIRC CONCR
LEN=0030 INSTALLED UNKN 0221/0814

TR.SCHUYLKIL
STRUCTURE LENGTH 9 FT
BMSID 06/0061/0220/0139 0221/0139
016 "DIA CIRC CONCR
LEN=0050 INSTALLED UNKN 0221/0122

1 0 00160 0 03 0471+37 046206 FT
BELLEMANS CHURCH RD
(T959)
BELLEMANS CHURCH RD
(SR4017 SEG 0130/1196)

LENGTH(AH 2802 BK 2146) 0221/0000

016 "DIA CIRC CONCR
LEN=0040 INSTALLED UNKN 0211/1439

ONTELAUNEE
LEESPORT B 0211/1065
016 "DIA CIRC CONCR
LEN=0080 INSTALLED UNKN 0211/0947

016 "DIA CIRC CONCR
LEN=0060 INSTALLED UNKN 0211/0615

UNKNOWN RD
(TWP) 0211/0407

1 0 00160 0 03 0450+13 044060 FT
NC SHOEMAKER AV
LENGTH(AH 2146 BK 2119) 0211/0000

036 "DIA CIRC CONCR
LEN=0050 INSTALLED UNKN 0201/1853
BUTTONWOOD ST
(T750) 0201/1727

INDIAN MANOR DR
(T959)
TR.SCHUYLKIL
STRUCTURE LENGTH 9 FT
0220/0725
0220/0139 BMSID 06/0061/0220/0139

046271 FT 1 0 00160 0 03 0471+37
NC SHOEMAKER AV
BELLEMANS CHURCH RD
(T959)
BELLEMANS CHURCH RD
(SR4017 SEG 0130/1196)

0220/0000 LENGTH(AH 2808 BK 2107)

014 "DIA CIRC CONCR
LEN=0030 INSTALLED UNKN
0210/1318
ONTELAUNEE
0210/1048 LEESPORT B

014 "DIA CIRC CONCR
LEN=0028 INSTALLED UNKN
0210/0773

012 "DIA CIRC CONCR
LEN=0026 INSTALLED UNKN
0210/0500

014 "DIA CIRC CONCR
LEN=0020 INSTALLED UNKN
0210/0248
044164 FT 1 0 00160 0 03 0450+13
INDIAN MANOR DR
(T959)

0210/0000 LENGTH(AH 2107 BK 2130)
016 "DIA CIRC METAL
0200/2119 LEN=0020 INSTALLED UNKN

BUTTONWOOD ST
(T750) 0200/1727

014 "DIA CIRC CONCR
LEN=0020 INSTALLED UNKN
0200/1100

EXTRACT DATE: 12/28/2024 ROADWAY MANAGEMENT SYSTEM PAGE NUMBER: 36
PRINT DATE: 12/30/2024 SLD COUNTY/SR - ANNUAL PRINT COUNTY: BERKS

DIR: N TOTAL LEN: 17.863 MI. DIST: 05-1 SR: 61
LEFT MUN: LEESPORT B RIGHT MUN: LEESPORT B

018 "DIA CIRC CONCR LEN=0050 INSTALLED UNKN 0201/0917 SHACKAMAXON ST (T711) SHACKAMAXON ST (SR1003 SEG 0040/0000) 0201/0853 0201/0810	==	==	==	0200/0853 SHACKAMAXON ST (T711) SHACKAMAXON ST (SR1003 SEG 0040/0000) 0200/0810
1 0 00160 0 03 0428+81 041941 FT WALL ST (SR1003 SEG 0030/2811)				0200/0030 018 "DIA CIRC CONCR 042034 FT LEN=0020 INSTALLED UNKN 1 0 00160 0 03 0428+81 WALL ST (SR1003 SEG 0030/2811)
LENGTH(AH 2119 BK 3227) 0201/0000	==	==	==	0200/0000 LENGTH(AH 2130 BK 3234)
024 "DIA CIRC CONCR LEN=0099 INSTALLED UNKN 0191/3020 UNKNOWN AL (BORO) 0191/2996	==	==	==	
018 "DIA CIRC METAL LEN=0050 INSTALLED UNKN 0191/2970	==	==	==	
024 "DIA CIRC CONCR LEN=0099 INSTALLED UNKN 0191/2950	==	==	==	
024 "DIA CIRC CONCR LEN=0099 INSTALLED UNKN 0191/2840	==	==	==	
024 "DIA CIRC CONCR LEN=0099 INSTALLED UNKN 0191/2730	==	==	==	
APPLE ST (BORO) 0191/2689	==	==	==	0190/2694 APPLE ST (BORO)
018 "DIA CIRC CONCR LEN=0050 INSTALLED UNKN 0191/2658	==	==	==	
024 "DIA CIRC CONCR LEN=0099 INSTALLED UNKN 0191/2610	==	==	==	
024 "DIA CIRC CONCR LEN=0099 INSTALLED UNKN 0191/2580	==	==	==	
024 "DIA CIRC CONCR LEN=0099 INSTALLED UNKN 0191/2380	==	==	==	0190/2538 036 "DIA CIRC CONCR LEN=0040 INSTALLED UNKN
PEACH ST (BORO) 0191/2141	==	==	==	0190/2227 LC FROM PEACH ST (CONN) 016 "DIA CIRC METAL LEN=0024 INSTALLED 1997 PEACH ST (BORO) 0190/2153 LC TO PEACH ST (CONN) 0190/2049
018 "DIA CIRC METAL LEN=0160 INSTALLED UNKN 0191/1934	==	==	==	016"H 00"W UNKN METAL

EXTRACT DATE: 12/28/2024 ROADWAY MANAGEMENT SYSTEM PAGE NUMBER: 35
PRINT DATE: 12/30/2024 SLD COUNTY/SR - ANNUAL PRINT COUNTY: BERKS

DIR: N TOTAL LEN: 17.863 MI. DIST: 05-1 SR: 61
LEFT MUN: LEESPORT B RIGHT MUN: LEESPORT B

018 "DIA CIRC METAL LEN=0200 INSTALLED UNKN 0191/1591	0190/1749 LEN=0024 INSTALLED UNKN
LC TO CHERRY ST (CONN) 0191/1195	0190/1207 LC FROM CHERRY ST (CONN)
018 "DIA CIRC METAL LEN=0200 INSTALLED UNKN 0191/1180	CHERRY ST (BORO)
CHERRY ST (BORO)	LEESPORT ONTELAUNEE T 0190/1125
LEESPORT ONTELAUNEE T 0191/1125	ONTELAUNEE T
LC FROM CHERRY ST (CONN) 0191/1034	LC TO CHERRY ST (CONN) 0190/1013
024 "DIA CIRC CONCR LEN=0099 INSTALLED UNKN 0191/1000	
018 "DIA CIRC METAL LEN=0100 INSTALLED UNKN 0191/0896	
048"H 48"W CON BOX CUL LEN=0100 INSTALLED UNKN 0191/0192	
1 0 00160 0 02 0395+96 038714 FT NC CENTRE AV	0190/0079 LC FROM ASHLEY WY (CONN) 038800 FT 1 0 00160 0 02 0395+84 NC CENTRE AV
ORCHARD LN (T750) ASHLEY WY (TWP)	ORCHARD LN (T750) ASHLEY WY (TWP)
LENGTH(AH 3227 BK 2118) 0191/0000 LEN=0050 INSTALLED 1997 0181/2118	0190/0000 LENGTH(AH 3234 BK 2116)
	LC TO ASHLEY WY (TWP) 0180/2016
	020 "DIA CIRC CONCR LEN=0317 INSTALLED UNKN 0180/1198
018 "DIA CIRC CONCR LEN=0050 INSTALLED UNKN 0181/1100	
018 "DIA CIRC CONCR LEN=0050 INSTALLED UNKN 0181/0622	
016 "DIA CIRC CONCR LEN=0050 INSTALLED UNKN 0181/0460	
1 0 00160 0 02 0374+60 036596 FT LENGTH(AH 2118 BK 2686) 0181/0000	036684 FT 1 0 00160 0 02 0375+01 0180/0000 LENGTH(AH 2116 BK 2695)

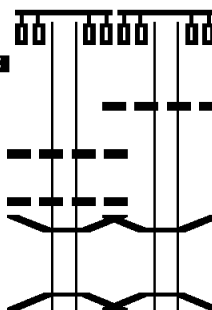
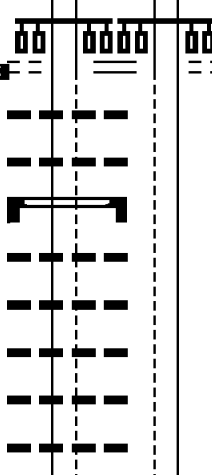
EXTRACT DATE: 12/28/2024 ROADWAY MANAGEMENT SYSTEM PAGE NUMBER: 34
PRINT DATE: 12/30/2024 SLD COUNTY/SR - ANNUAL PRINT COUNTY: BERKS

DIR: N TOTAL LEN: 17.863 MI. DIST: 05-1 SR: 61
LEFT MUN: ONTELAUNEE T RIGHT MUN: ONTELAUNEE T

BERKS PRODUCTS DR (TWP) LAKE SHORE DR (SR0073 SEG 0010/0000)	0171/1928	==	0170/1926	BERKS PRODUCTS DR (TWP) LAKE SHORE DR (SR0073 SEG 0010/0000)
018 "DIA CIRC CONCR LEN=0075 INSTALLED UNKN	0171/1047	==	0170/1760	018 "DIA CIRC METAL LEN=0070 INSTALLED UNKN
024 "DIA CIRC CONCR LEN=0080 INSTALLED UNKN	0171/0750	==	0170/0920	WILEYS RD (T709)
018 "DIA CIRC CONCR LEN=0050 INSTALLED UNKN	0171/0312	==	0170/0735	018 "DIA CIRC CONCR LEN=0070 INSTALLED UNKN
1 0 00160 0 02 0347+74 033910 FT LENGTH(AH 2686 BK 3161)	0171/0000	==	0170/0288 033989 FT	018 "DIA CIRC CONCR LEN=0070 INSTALLED UNKN
016 "DIA CIRC CONCR LEN=0070 INSTALLED UNKN	0161/2780	==	0160/2860	018 "DIA CIRC CONCR LEN=0024 INSTALLED UNKN
BMS EN 06/0061/0160/1504 0161/1888 0 0 00000 0 00 0000+00 MAIDEN CREEK	0161/1453	==	0160/1939	BMS EN 06/0061/0160/1504 0 0 00000 0 00 0000+00 MAIDEN CREEK
BMSBG 06/0061/0160/1504	0161/1453	==	0160/1504	BMSBG 06/0061/0160/1504 LC FROM BERKLEY PARK RD
		==	0160/1373	(CONN)
		==	0160/1273	BERKLEY PARK RD (T754)
		==	0160/1197	020 "DIA CIRC CONCR LEN=0024 INSTALLED UNKN
		==	0160/0821	020 "DIA CIRC CONCR LEN=0024 INSTALLED UNKN
		==	0160/0820	020 "DIA CIRC CONCR LEN=0024 INSTALLED UNKN
		==	0160/0261	020 "DIA CIRC CONCR LEN=0024 INSTALLED UNKN
		==	0160/0230	020 "DIA CIRC CONCR LEN=0024 INSTALLED UNKN
1 0 00160 0 02 0316+12 030749 FT SNYDER RD (T801) SNYDER RD (T801)		==	030780 FT	1 0 00160 0 02 0316+12 SNYDER RD (T801) SNYDER RD (T801)

EXTRACT DATE: 12/28/2024 ROADWAY MANAGEMENT SYSTEM PAGE NUMBER: 33
PRINT DATE: 12/30/2024 SLD COUNTY/SR - ANNUAL PRINT COUNTY: BERKS

DIR: N TOTAL LEN: 17.863 MI. DIST: 05-1 SR: 61
LEFT MUN: ONTELAUNEE T RIGHT MUN: ONTELAUNEE T

LENGTH(AH 3161 BK 2832) 0161/0000		0160/0000 LENGTH(AH 3209 BK 2834) 0150/2830 024 "DIA CIRC CONCR LEN=0050 INSTALLED UNKN
024 "DIA CIRC CONCR LEN=0099 INSTALLED UNKN 0151/2800 018 "DIA CIRC CONCR LEN=0099 INSTALLED UNKN 0151/2688 BMSID 06/0061/0150/2336 0151/2391 0 0 00000 0 00 0000+00 WILLOW CREEK BMSBG 06/0061/0150/2336 0151/2337		0150/2390 BMSID 06/0061/0150/2336 0 0 00000 0 00 0000+00 WILLOW CREEK 0150/2336 BMSBG 06/0061/0150/2336
018 "DIA CIRC CONCR LEN=0099 INSTALLED UNKN 0151/1141 018 "DIA CIRC CONCR LEN=0045 INSTALLED UNKN 0151/0800 024 "DIA CIRC CONCR LEN=0099 INSTALLED UNKN 0151/0400		
1 0 00160 0 02 0287+50 027917 FT BERKLEY RD (T800) ENERGY LN (TWP)		0150/0145 027946 FT
LENGTH(AH 2832 BK 0852) 0151/0000		0150/0000 LENGTH(AH 2834 BK 0860)
024 "DIA CIRC CONCR LEN=0099 INSTALLED UNKN 0141/0706 024 "DIA CIRC CONCR LEN=0099 INSTALLED UNKN 0141/0645 SIGN: CANTILEVER BMSID 06/0061/0141/0596 0141/0596 024 "DIA CIRC CONCR LEN=0099 INSTALLED UNKN 0141/0559 024 "DIA CIRC CONCR LEN=0099 INSTALLED UNKN 0141/0447 024 "DIA CIRC CONCR LEN=0099 INSTALLED UNKN 0141/0359 024 "DIA CIRC CONCR LEN=0099 INSTALLED UNKN 0141/0207 024 "DIA CIRC CONCR LEN=0099 INSTALLED UNKN 0141/0063 1 0 00160 0 01 0279+49 027065 FT READING, BLUE MOUNTAIN OVERPASS IS RR X-ING LENGTH(AH 0852 BK 2738) 0141/0000		027086 FT 1 0 00160 0 01 0279+40 READING, BLUE MOUNTAIN OVERPASS IS RR X-ING LENGTH(AH 0860 BK 2715) 024 "DIA CIRC CONCR

EXTRACT DATE: 12/28/2024 ROADWAY MANAGEMENT SYSTEM PAGE NUMBER: 32
PRINT DATE: 12/30/2024 SLD COUNTY/SR - ANNUAL PRINT COUNTY: BERKS

DIR: N TOTAL LEN: 17.863 MI. DIST: 05-1 SR: 61
LEFT MUN: ONTELAUNEE T RIGHT MUN: ONTELAUNEE T

		0130/2649	LEN=0099	INSTALLED UNKN
			024 "DIA	CIRC CONCR
		0130/2618	LEN=0099	INSTALLED UNKN
			024 "DIA	CIRC CONCR
		0130/2570	LEN=0099	INSTALLED UNKN
			024 "DIA	CIRC CONCR
		0130/2541	LEN=0099	INSTALLED UNKN
018 "DIA CIRC METAL				
LEN=0099 INSTALLED UNKN	0131/2528			
			024 "DIA	CIRC CONCR
		0130/2464	LEN=0099	INSTALLED UNKN
			024 "DIA	CIRC CONCR
		0130/2317	LEN=0099	INSTALLED UNKN
			018 "DIA	CIRC CONCR
		0130/2167	LEN=0099	INSTALLED UNKN
RIVERSIDE DR				
(T958)	0131/1888			
			018 "DIA	CIRC CONCR
		0130/1811	LEN=0099	INSTALLED UNKN
018 "DIA CIRC CONCR				
LEN=0090 INSTALLED UNKN	0131/1720			
CROSS KEYS RD				
(SR4030 SEG 0130/0000)				
HULLER LN				
(SR4030 SEG 0130/0000)	0131/1609			
		0130/1598		
			020 "DIA	CIRC CONCR
		0130/1433	LEN=0099	INSTALLED UNKN
TRI. TO SCHUYLKILL RIVE				
STRUCTURE LENGTH 13 FT				
BMSID 06/0061/0130/1406	0131/1368			
			024 "DIA	CIRC CONCR
		0130/1406	LEN=0099	INSTALLED UNKN
			024 "DIA	CIRC CONCR
		0130/1374	LEN=0099	INSTALLED UNKN
			024 "DIA	CIRC CONCR
		0130/1320	LEN=0099	INSTALLED UNKN
			024 "DIA	CIRC CONCR
		0130/1274	LEN=0099	INSTALLED UNKN
			ONTELAUNEE	
		0130/1191	MUHLENBERG T	
			RAMP L RD	
		0130/1009	(SR8024 SEG 0760/0794)	
SIGN: CANTILEVER				
BMSID 06/0061/0131/0878	0131/0878			
		0130/0786	RAMP H RD	
			(SR8024 SEG 0750/0000)	
		0130/0721	SIGN: CANTILEVER	
RAMP F			BMSID 06/0061/0130/0788	
(SR8024 SEG 0510/0000)	0131/0733			
RAMP G RD				

EXTRACT DATE: 12/28/2024 ROADWAY MANAGEMENT SYSTEM PAGE NUMBER: 31
PRINT DATE: 12/30/2024 SLD COUNTY/SR - ANNUAL PRINT COUNTY: BERKS

DIR: N TOTAL LEN: 17.863 MI. DIST: 05-1 SR: 61
LEFT MUN: ONTELAUNEE T RIGHT MUN: ONTELAUNEE T

(SR8024 SEG 0500/1086) 0131/0580
SIGN: CANTILEVER
BMSID 06/0061/0131/0547 0131/0547
BMSSEN 06/0061/0130/0337 0131/0542
1 0 00160 0 01 0249+01
US 0222 NB
BMSBG 06/0061/0130/0337 0131/0394

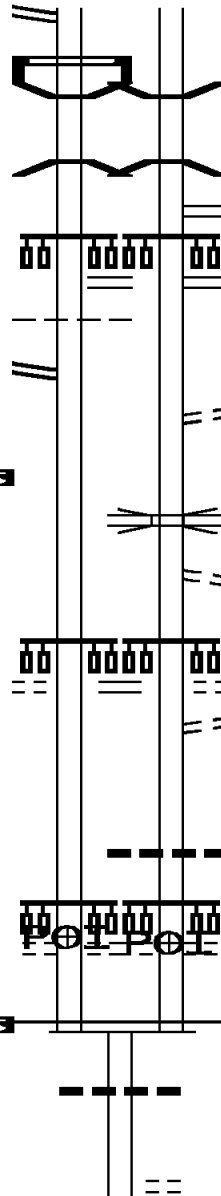
RAMP K RD
(SR8024 SEG 0010/0000) 0131/0246
ONTELAUNEE
MUHLENBERG T 0131/0197
RAMP E RD
(SR8024 SEG 0250/0698) 0131/0166

1 0 00160 0 01 0249+01 024327 FT
LENGTH(AH 2738 BK 2555) 0131/0000

CORPORATE CENTER DR
(TWP)
CROSS ROADS BL
(TWP) 0121/2063

(APRA) LAUREL COMMONS M
TUCKERTON RD
(T547) 0121/0529
1 0 00160 0 01 0226+54 021772 FT
MFC BEGIN = B
LENGTH(AH 2555 BK 0819) 0121/0000

020953 FT



0130/0485 BMSSEN 06/0061/0130/0337
0 0 00000 0 00 0000+00
US 0222 NB
0130/0337 BMSBG 06/0061/0130/0337
0130/0272 RAMP J RD
RAMP K RD
(SR8024 SEG 0020/1100)
(SR8024 SEG 0010/0000)

0130/0242

0130/0119 TO 8024/0010 SH
024371 FT (CONN)
0130/0000 1 0 00160 0 01 0246+73
LENGTH(AH 2715 BK 2555)
CANTILEVER MONOTUB
0120/2507 OP ID 06/0061/0130/0014
LC FROM CROSS ROADS BL
(CONN)
0120/2105 CORPORATE CENTER DR
(TWP)
CROSS ROADS BL
(TWP)
0120/2063 LC TO CROSS ROADS BL
0120/1959 (CONN)

0120/0719 012 "DIA CIRC CONCR
LEN=0040 INSTALLED UNKN
(APRA) LAUREL COMMONS M
TUCKERTON RD
(T547)

0120/0529 1 0 00160 0 01 0226+54
021816 FT MFC BEGIN = B
0120/0000 LENGTH(AH 2555 BK 0819)

0110/0049 012 "DIA CIRC METAL
020997 FT LEN=0060 INSTALLED UNKN
1 0 00160 0 01 0218+35
(T454) WATER ST
0110/0000 LENGTH(AH 0819 BK 2637)

DIST: 05-1 SR: 61
RIGHT MUN: MUHLENBERG T

EXTRACT DATE: 12/28/2024 ROADWAY MANAGEMENT SYSTEM PAGE NUMBER: 29
PRINT DATE: 12/30/2024 SLD COUNTY/SR - ANNUAL PRINT COUNTY: BERKS

DIR: N TOTAL LEN: 17.863 MI. DIST: 05-1 SR: 61
LEFT MUN: MUHLENBERG T RIGHT MUN: MUHLENBERG T

(TWP)	0071/1098	==	==	0070/1097 (TWP)
016 "DIA CIRC CONCR				
LEN=0099 INSTALLED UNKN	0071/0826	---	---	
LINCOLN AV				
(TWP)	0071/0801	==	==	0070/0792 LINCOLN AV
				(TWP)
TR.SCHUYLKIL				0070/0724 024"H 16"W CONC STRUCT
STRUCTURE LENGTH 8 FT				LEN=0040 INSTALLED UNKN
BMSID 06/0061/0070/0713	0071/0706	>---	<---	TR.SCHUYLKIL
				STRUCTURE LENGTH 8 FT
1 0 00160 0 00 0134+98 012662 FT				BMSID 06/0061/0070/0713
LENGTH(AH 1694 BK 2093)	0071/0000	5	5	012693 FT 1 0 00160 0 00 0135+17
018 "DIA CIRC CONCR				0070/0000 LENGTH(AH 1689 BK 2027)
LEN=0050 INSTALLED UNKN	0061/2000	---	---	
				0060/1869 018 "DIA CIRC CONCR
				LEN=0020 INSTALLED UNKN
GEORGE ST				GEORGE ST
(T413)	0061/1119	00	0000	(T413)
U TURN B				0060/1051 U-TURN B
(SR9405 SEG 0010/0325)				(SR9405 SEG 0010/0325)
HARTMAN RD				HARTMAN RD
(TWP)	0061/0596	00	0000	(TWP)
SIGN: CANTILEVER				0060/0517
BMSID 06/0061/0061/0429	0061/0429	---	---	
				0060/0282 U-TURN B
1 0 00160 0 00 0113+35 010569 FT				(SR9405 SEG 0010/0000)
NORFOLK SOUTHERN				1 0 00160 0 00 0113+35
OVERPASS IS RR X-ING				NORFOLK SOUTHERN
LENGTH(AH 2093 BK 2102)	0061/0000	5	5	OVERPASS IS RR X-ING
018 "DIA CIRC CONCR				LENGTH(AH 2027 BK 2177)
LEN=0099 INSTALLED UNKN	0051/1730	---	---	
U-TURN A RD				
(SR9403 SEG 0500/0000)	0051/1719	==	==	
SIGN: CANTILEVER				
BMSID 06/0061/0051/1519	0051/1519	---	---	
U-TURN A RD				
(SR9403 SEG 0500/0347)	0051/1485	==	==	
				0050/1485 U-TURN A RD
				(SR9403 SEG 0500/0347)
RAMP B RD				0050/1202 RAMP K RD
(SR8034 SEG 0250/0000)	0051/1016	==	==	(SR8034 SEG 0500/0000)
PA 12 EB				
OP ID 06/0012/0060/0000	0051/0869	---	---	
				0050/0875 PA 12 EB
				OP ID 06/0012/0060/0000
				SIGN: CANTILEVER

EXTRACT DATE: 12/28/2024 ROADWAY MANAGEMENT SYSTEM PAGE NUMBER: 28
PRINT DATE: 12/30/2024 SLD COUNTY/SR - ANNUAL PRINT COUNTY: BERKS

DIR: N TOTAL LEN: 17.863 MI. DIST: 05-1 SR: 61
LEFT MUN: MUHLENBERG T RIGHT MUN: MUHLENBERG T

RAMP A RD
(SR8034 SEG 0010/0480) 0051/0586
MUHLENBERG
READING CITY C 0051/0559

1 0 00160 0 00 0093+01 008467 FT
(APRA) CARPENTER TECHNO
NC POTTSVILLE PK
CATHEDRAL ST
(CITY)
BERKS ST
(TWP)

LENGTH(AH 2102 BK 1104) 0051/0000
LC FROM CATHEDRAL ST
(CONN) 0041/0833

ROCKLAND ST
(CITY) 0041/0191

1 0 00160 0 00 0082+06 007363 FT
(AAR 592047D) #TRKS 01
MFC BEGIN = B
LENGTH(AH 1104 BK 3332) 0041/0000

UNION ST
(CITY) 0030/1627

0050/0818 BMSID 06/0061/0050/0818
RAMP C RD
0050/0678 (SR8034 SEG 0750/0536)

0050/0491 RAMP D RD
(SR8034 SEG 0760/0000)
SIGN: CANTILEVER
0050/0250 BMSID 06/0061/0050/0250
008489 FT 1 0 00160 0 00 0093+01
(APRA) CARPENTER TECHNO
NC POTTSVILLE PK
CATHEDRAL ST
(CITY)
BERKS ST
(TWP)

MUHLENBERG
READING CITY C
LENGTH(AH 2177 BK 1095) 0050/0000

0040/0628 SIGN: CANTILEVER
BMSID 06/0061/0040/0628
012 "DIA CIRC CONCR
LEN=0040 INSTALLED UNKN
0040/0212 ROCKLAND ST
(CITY)
0040/0207 012 "DIA CIRC CONCR
LEN=0040 INSTALLED UNKN

0040/0200 1 0 00160 0 00 0082+06
007394 FT (AAR 592047D) #TRKS 01
MFC BEGIN = B

0040/0000 LENGTH(AH 1095 BK 3332)
016 "DIA CIRC CONCR
LEN=0040 INSTALLED UNKN
0030/2751 018 "DIA CIRC CONCR
LEN=0040 INSTALLED UNKN

0030/2743 BERN ST
(CITY)
0030/2723

0030/2175 EXETER ST
(CITY)

0030/1600 018 "DIA CIRC CONCR
LEN=0290 INSTALLED UNKN

EXTRACT DATE: 12/28/2024 ROADWAY MANAGEMENT SYSTEM PAGE NUMBER: 27
PRINT DATE: 12/30/2024 SLD COUNTY/SR - ANNUAL PRINT COUNTY: BERKS

DIR: N TOTAL LEN: 17.863 MI. DIST: 05-1 SR: 61
LEFT MUN: READING CITY C RIGHT MUN: READING CITY C

AMITY ST
(CITY)
PIKE ST
(CITY)

0030/1087
0030/0541
004031 FT

ROBESON ST
(CITY)

0020/1181

SPRING ST
(CITY)

0020/0599

1 0 00160 0 00 0025+91 001747 FT
WINDSOR ST
(CITY)
THIRD ST
(CITY)
DOUGLASS ST
(CITY)

0020/0000
0014/1263
0014/0884

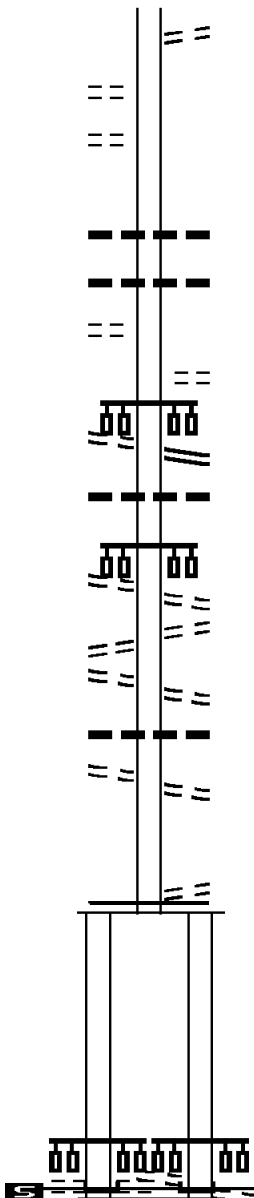
OLEY ST
(CITY)

0014/0291
000263 FT

2 0 06220 0 00 0060+12 000000 FT
NC FOURTH ST
GREENWICH ST
(CITY)

FOURTH ST
(SR2003 SEG 0021/2745)
MFC BEGIN = B
LENGTH(AH 0263 BK 0000) 0011/0000

INTER-BK



0030/1439 EVANS AV
(CITY)

004062 FT 1 0 00160 0 00 0048+74
5 0030/0000 LENGTH(AH 3332 BK 2284)
018 "DIA CIRC METAL
0020/2201 LEN=0020 INSTALLED UNKN
024 "DIA CIRC CONCR
0020/1650 LEN=0099 INSTALLED UNKN

0020/0770 ROBESON ST
(CITY)

0020/0599 SPRING ST
(SR2014 SEG 0010/0000)
036 "DIA CIRC CONCR
0020/0585 LEN=0020 INSTALLED UNKN

001778 FT WINDSOR ST
(CITY)
5 0020/0000 LENGTH(AH 2284 BK 1484)
THIRD ST
(CITY)

0014/1263 DOUGLASS ST
(CITY)
0014/0884 012 "DIA CIRC CONCR
0014/0830 LEN=0020 INSTALLED UNKN

0014/0291 OLEY ST
(CITY)
000294 FT 1 0 00160 0 00 0010+45
FOURTH ST
(CITY)

5 0014/0000 MFC BEGIN = B
LENGTH(AH 1484 BK 0294)

000000 FT 1 0 00160 0 00 0008+02
GREENWICH ST
(CITY)
NC CENTRE AV

GREENWICH ST
(CITY)
CENTRE AV
(SR2087 SEG 0010/0786)
MFC BEGIN = B

5 0010/0000 LENGTH(AH 0294 BK 0000)

EXTRACT DATE: 12/28/2024 ROADWAY MANAGEMENT SYSTEM PAGE NUMBER: 26
PRINT DATE: 12/30/2024 SLD COUNTY/SR - ANNUAL PRINT COUNTY: BERKS
DIR: B TOTAL LEN: 2.220 MI. DIST: 05-1 SR: 29
LEFT MUN: HEREFORD T RIGHT MUN: HEREFORD T

011721 FT

011721 FT AH-LEHIGH (39)
INTER-AHD CHESTNUT ST
(SR0029 SEG 0010/0000)
SPRING HILL RD
(T941)

0050/2553 024 "DIA CIRC CONCR
0050/2443 LEN=0045 INSTALLED UNKN
015 "DIA CIRC METAL
0050/2137 LEN=0050 INSTALLED UNKN
018 "DIA CIRC METAL
0050/1895 LEN=0048 INSTALLED UNKN
018 "DIA CIRC METAL
0050/1645 LEN=0080 INSTALLED UNKN
024 "DIA CIRC METAL
0050/1266 LEN=0080 INSTALLED UNKN
024 "DIA CIRC METAL
0050/0949 LEN=0070 INSTALLED UNKN
STRUNK RD

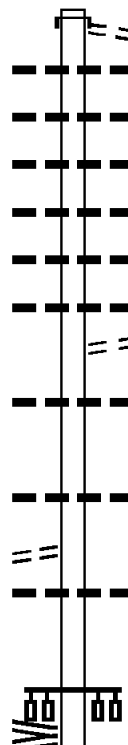
0050/0674 (T933)
018 "DIA CIRC METAL
0050/0518 LEN=0080 INSTALLED UNKN
009168 FT 1 0 00158 0 00 0091+86
0050/0000 LENGTH(AH 2553 BK 1654)
018 "DIA CIRC CONCR
0040/1264 LEN=0080 INSTALLED UNKN

018 "DIA CIRC METAL
0040/0600 LEN=0050 INSTALLED UNKN

007514 FT

NC CHESTNUT ST

0040/0000 LENGTH(AH 1654 BK 2622)



009168 FT

OLD ROUTE 100
(T943)

0040/0950

1 0 00158 0 00 0075+16 007514 FT
SEISHOLTZVILLE RD
(SR1010 SEG 0460/3177)
MAIN ST
(SR0100 SEG 0180/2617) 0040/0000

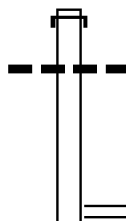
EXTRACT DATE: 12/28/2024 ROADWAY MANAGEMENT SYSTEM PAGE NUMBER: 25
PRINT DATE: 12/30/2024 SLD COUNTY/SR - ANNUAL PRINT COUNTY: BERKS

DIR: B TOTAL LEN: 2.220 MI. DIST: 05-1 SR: 29
LEFT MUN: HEREFORD T RIGHT MUN: HEREFORD T

		0030/2583	018 "DIA CIRC CONCR LEN=0032 INSTALLED UNKN
		0030/1616	PINE TREE RD (T932)
004892 FT		004892 FT	1 0 00158 0 00 0049+02 SHUHLER RD (SR1010 SEG 0470/0000)
		0030/0000	LENGTH(AH 2622 BK 3138)
		0020/2232	018 "DIA CIRC METAL LEN=0070 INSTALLED UNKN
SCHOOL HOUSE RD (T926)	0020/2183		
HEREFORD ELEM SCHOOL (PRDR)	0020/2153		
HEREFORD ELEM SCHOOL (PRDR)	0020/1784		
		0020/1645	018 "DIA CIRC CONCR LEN=0035 INSTALLED UNKN
		0020/1459	018 "DIA CIRC ALUMIN LEN=0122 INSTALLED UNKN
		0020/1233	018 "DIA CIRC CONCR LEN=0040 INSTALLED UNKN
1 0 00158 0 00 0019+30 001754 FT SHIFFERT RD (T930)	0020/0000	001754 FT	
		0020/0000	LENGTH(AH 3138 BK 1754)
		0010/1562	018 "DIA CIRC CONCR LEN=0035 INSTALLED UNKN
		0010/0930	018 "DIA CIRC CONCR LEN=0045 INSTALLED UNKN
000000 FT		000000 FT	1 0 00158 0 00 0000+00 NC GRAVEL PK INTER-BK TOLL GATE RD (SR0029 SEG 0580/1421) MFC BEGIN = B BK-MONTGOMERY (46)
TOLL GATE RD (SR1022 SEG 0300/3422)	0010/0000	0010/0000	LENGTH(AH 1754 BK 0000)

EXTRACT DATE: 12/28/2024 ROADWAY MANAGEMENT SYSTEM PAGE NUMBER: 24
 PRINT DATE: 12/30/2024 SLD COUNTY/SR - ANNUAL PRINT COUNTY: BERKS
 DIR: E TOTAL LEN: 2.541 MI. DIST: 05-1 SR: 23
 LEFT MUN: CAERNARVON T RIGHT MUN: CAERNARVON T

013415 FT



011771 FT

013415 FT AH-CHESTER (15)
 INTER-AHD WATER ST
 0060/1644 (SR0023 SEG 0010/0000)
 018 "DIA CIRC CONCR
 0060/1197 LEN=0066 INSTALLED UNKN
 011771 FT 1 0 00412 0 00 0089+40
 CONESTOGA RD
 (SR0401 SEG 0010/0000)
 0060/0000 LENGTH(AH 1644 BK 1955)

EXTRACT DATE: 12/28/2024 ROADWAY MANAGEMENT SYSTEM PAGE NUMBER: 23
PRINT DATE: 12/30/2024 SLD COUNTY/SR - ANNUAL PRINT COUNTY: BERKS

DIR: E TOTAL LEN: 2.541 MI. DIST: 05-1 SR: 23
LEFT MUN: CAERNARVON T RIGHT MUN: CAERNARVON T

			072 "DIA CIRC CONCR
	0050/1522	LEN=0053	INSTALLED UNKN
		018 "DIA CIRC CONCR	
	0050/1323	LEN=0057	INSTALLED UNKN
		060 "DIA CIRC CONCR	
	0050/0835	LEN=0051	INSTALLED UNKN
		018 "DIA CIRC CONCR	
	0050/0431	LEN=0060	INSTALLED UNKN
009816 FT	009816 FT	1 0 00412 0 00 0069+55	TWIN VALLEY RD
		(T310)	
		5 0050/0000	LENGTH(AH 1955 BK 1660)
		018 "DIA CIRC CONCR	
	0040/0570	LEN=0035	INSTALLED UNKN
		LC FROM HERITAGE DR	
	0040/0089	(CONN)	
008156 FT	008156 FT	1 0 00412 0 00 0048+99	HERITAGE DR
		(TWP)	
		5 0040/0000	LENGTH(AH 1660 BK 3167)
		LC TO HERITAGE DR	
	0030/3068	(CONN)	
		018 "DIA CIRC CONCR	
	0030/2675	LEN=0047	INSTALLED UNKN
		LC FROM CROSSINGS BL	
	0030/1701	(CONN)	
		CROSSINGS BL	
		(TWP)	
	0030/1596		
		LC TO CROSSINGS BL	
	0030/1497	(CONN)	
		018 "DIA CIRC CONCR	
	0030/0359	LEN=0039	INSTALLED UNKN
		BMS EN 06/7076/9902/9896	
	0030/0157	1 0 00412 0 00 0022+62	
	004989 FT	PA TPK (1-76)	
		BMSBG 06/7076/9902/9896	
WILLOW GLEN RD	0030/0241	LENGTH(AH 3167 BK 2155)	
(T306)	004989 FT	VALLEY RD	
		(T305)	

EXTRACT DATE: 12/28/2024 ROADWAY MANAGEMENT SYSTEM PAGE NUMBER: 22
PRINT DATE: 12/30/2024 SLD COUNTY/SR - ANNUAL PRINT COUNTY: BERKS

DIR: E TOTAL LEN: 2.541 MI. DIST: 05-1 SR: 23
LEFT MUN: CAERNARVON T RIGHT MUN: CAERNARVON T

1 0 00412 0 00 0000+00 002834 FT
MORGAN WY
(T350) 0020/0000

CHESTNUT ST
(T343) 0010/0672

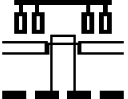
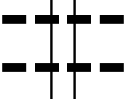


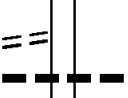
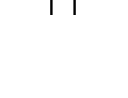
000000 FT

MORGANTOWN RD
(SR0010 SEG 0020/0000) 0010/0000
000000 FT

0020/1715 018 "DIA CIRC CONCR
0020/1640 LEN=0032 INSTALLED UNKN
015 "DIA CIRC CONCR
0020/1300 LEN=0032 INSTALLED UNKN
018 "DIA CIRC CONCR
0020/1009 LEN=0035 INSTALLED UNKN
024 "DIA CIRC CONCR
0020/0800 LEN=0037 INSTALLED UNKN
CONESTOGA CK
STRUCTURE LENGTH 46 FT
0020/0270 BMSID 06/0023/0020/0270
MAST RD
0020/0197 (TWP)
002834 FT
0020/0000 LENGTH(AH 2155 BK 2834)
024 "DIA CIRC CONCR
0010/2738 LEN=0028 INSTALLED UNKN
020 "DIA CIR UNKNOWN
0010/2735 LEN=0055 INSTALLED UNKN
FOURTH AV
0010/2446 (T341)
018 "DIA CIRC CONCR
0010/1996 LEN=0034 INSTALLED UNKN
THIRD AV
0010/1810 (T340)
018 "DIA CIRC CONCR
0010/1340 LEN=0026 INSTALLED UNKN
WASHINGTON ST
0010/1190 (T339)
018 "DIA CIRC CONCR
0010/1006 LEN=0032 INSTALLED UNKN
CHESTNUT ST
0010/0659 (T343)
015 "DIA CIRC CONCR
0010/0160 LEN=0040 INSTALLED UNKN
MILL RD
0010/0144 (T304)
018 "DIA CIRC CONCR
0010/0072 LEN=0024 INSTALLED UNKN
000000 FT 1 0 00274 0 00 0024+24
NC MAIN ST
INTER-BK MAIN ST
(SR0010 SEG 0020/0000)
0010/0000 LTH AH 002834 BK 000100
000000 FT BK-LANCASTER (36)
7004/0000 LTH AH 000100 BK 000000

EXTRACT DATE: 12/28/2024 ROADWAY MANAGEMENT SYSTEM PAGE NUMBER: 21
PRINT DATE: 12/30/2024 SLD COUNTY/SR - ANNUAL PRINT COUNTY: BERKS

DIR: E TOTAL LEN: 9.566 MI. DIST: 05-1 SR: 12
LEFT MUN: RUSCOMBMANOR T RIGHT MUN: RUSCOMBMANOR T

	050432 FT		050509 FT INTER-AHD	PRICETOWN RD (SR2026 SEG 0150/0000) MEMORIAL HW (SR0662 SEG 0250/0000)
			0200/2976	015 "DIA CIRC CONCR LEN=0033 INSTALLED UNKN
			0200/1993	015 "DIA CIRC CONCR LEN=0033 INSTALLED UNKN
			0200/1766	018 "DIA CIRC CONCR LEN=0033 INSTALLED UNKN
			0200/1395	015 "DIA CIRC CONCR LEN=0033 INSTALLED UNKN
HIGHLAND HILLS DR (T926)	0200/0947		0200/0612	015 "DIA CIRC CONCR LEN=0033 INSTALLED UNKN
2 0 06113 0 01 0374+52 047456 FT GLENVIEW DR (T925)	0200/0000		0200/0150 047533 FT	030 "DIA CIRC CONCR LEN=0030 INSTALLED UNKN
			0200/0000	LENGTH(AH 2976 BK 3084) 015 "DIA CIRC CONCR LEN=0030 INSTALLED UNKN
			0190/2811	018 "DIA CIRC CONCR LEN=0015 INSTALLED UNKN
			0190/2462	015 "DIA CIRC CONCR LEN=0040 INSTALLED UNKN
SEYLER RD (T544)	0190/2172		0190/2030	015 "DIA CIRC CONCR LEN=0033 INSTALLED UNKN
			0190/1750	018 "DIA CIRC CONCR

EXTRACT DATE: 12/28/2024 ROADWAY MANAGEMENT SYSTEM PAGE NUMBER: 20
PRINT DATE: 12/30/2024 SLD COUNTY/SR - ANNUAL PRINT COUNTY: BERKS

DIR: E TOTAL LEN: 9.566 MI. DIST: 05-1 SR: 12
LEFT MUN: RUSCOMBMANOR T RIGHT MUN: RUSCOMBMANOR T

WALNUTTOWN RD
(SR1011 SEG 0010/0000) 0190/0000

044372 FT

041308 FT

038743 FT

0190/1282	LEN=0033	INSTALLED	UNKN
015 "DIA	CIRC	CONCR	
0190/0882	LEN=0033	INSTALLED	UNKN
015 "DIA	CIRC	CONCR	
0190/0734	LEN=0033	INSTALLED	UNKN
048"H 48"W	CON	BOX	CUL
0190/0287	LEN=0029	INSTALLED	UNKN
044449 FT	2 0 06113	0 01	0350+00
	WALNUTTOWN RD		
	(T570)		
5 0190/0000	LENGTH(AH 3084	BK 3064)	
015 "DIA	CIRC	CONCR	
0180/2548	LEN=0034	INSTALLED	UNKN
018 "DIA	CIRC	CONCR	
0180/2148	LEN=0034	INSTALLED	UNKN
018 "DIA	CIRC	CONCR	
0180/1675	LEN=0033	INSTALLED	UNKN
	015 "DIA	CIRC	CONCR
0180/0425	LEN=0032	INSTALLED	UNKN
041385 FT	2 0 06113	0 01	0319+63
	BLANDON RD		
	(SR0073 SEG 0140/1249)		
5 0180/0000	LENGTH(AH 3064	BK 2565)	
018 "DIA	CIRC	CONCR	
0170/2487	LEN=0037	INSTALLED	UNKN
015 "DIA	CIRC	CONCR	
0170/2333	LEN=0030	INSTALLED	UNKN
	015 "DIA	CIRC	CONCR
0170/1518	LEN=0030	INSTALLED	UNKN
	GOULD LN		
	(T900)		
0170/1111	018 "DIA	CIRC	CONCR
0170/0803	LEN=0032	INSTALLED	UNKN
	018 "DIA	CIRC	CONCR
0170/0316	LEN=0032	INSTALLED	UNKN
038820 FT	2 0 06113	0 01	0293+58
	RUSCOMBMANOR		
	ALSACE TOWNSHIP T		
5 0170/0000	LENGTH(AH 2565	BK 3261)	
	018 "DIA	CIRC	CONCR
0160/2427	LEN=0024	INSTALLED	UNKN
	DOGWOOD DR		
	(PRDR)		
0160/2217	015 "DIA	CIRC	CONCR

EXTRACT DATE: 12/28/2024 ROADWAY MANAGEMENT SYSTEM PAGE NUMBER: 19
PRINT DATE: 12/30/2024 SLD COUNTY/SR - ANNUAL PRINT COUNTY: BERKS

DIR: E TOTAL LEN: 9.566 MI. DIST: 05-1 SR: 12
LEFT MUN: ALSACE TOWNSHIP T RIGHT MUN: ALSACE TOWNSHIP T

MT LAUREL RD
(SR1004 SEG 0130/2068) 0160/1154

035482 FT

032970 FT

JUNIPER LN
(PRDR)

0140/3007

0160/1984	LEN=0032	INSTALLED	UNKN
015 "DIA	CIRC	CONCR	
0160/1670	LEN=0031	INSTALLED	UNKN
015 "DIA	CIRC	CONCR	
0160/1331	LEN=0030	INSTALLED	UNKN
015 "DIA	CIRC	METAL	
0160/1123	LEN=0064	INSTALLED	UNKN
018 "DIA	CIRC	CONCR	
0160/0841	LEN=0038	INSTALLED	UNKN
WOODSIDE AV			
(T571)			
0160/0467	018 "DIA	CIRC	CONCR
0160/0384	LEN=0027	INSTALLED	UNKN
035559 FT	2 0 06113	0 01	0261+10
ANTIETAM RD			
(SR2029 SEG 0050/2542)			
0160/0000	LENGTH(AH 3261	BK 2512)	
015 "DIA	CIRC	CONCR	
0150/2469	LEN=0031	INSTALLED	UNKN
SCHMECKS LN			
(PRDR)			
0150/1727	015 "DIA	CIRC	CONCR
0150/1415	LEN=0035	INSTALLED	UNKN
HEMLOCK LN			
(PRDR)			
0150/0169	2 0 06113	0 01	0235+87
033047 FT			
0150/0000	LENGTH(AH 2512	BK 3642)	
018 "DIA	CIRC	CONCR	
0140/3500	LEN=0031	INSTALLED	UNKN
MAGNOLIA LN			
(PRDR)			
0140/3077	018 "DIA	CIRC	CONCR
0140/2792	LEN=0031	INSTALLED	UNKN
018 "DIA	CIRC	CONCR	
0140/2497	LEN=0031	INSTALLED	UNKN
HICKORY LN			
(PRDR)			
0140/2415	018 "DIA	CIRC	CONCR
0140/2212	LEN=0034	INSTALLED	UNKN
018 "DIA	CIRC	CONCR	
0140/1866	LEN=0034	INSTALLED	UNKN
015 "DIA	CIRC	CONCR	

DIR: E TOTAL LEN: 9.566 MI. DIST: 05-1 SR: 12
LEFT MUN: ALSACE TOWNSHIP T RIGHT MUN: ALSACE TOWNSHIP T

EXTRACT DATE: 12/28/2024 ROADWAY MANAGEMENT SYSTEM PAGE NUMBER: 17
PRINT DATE: 12/30/2024 SLD COUNTY/SR - ANNUAL PRINT COUNTY: BERKS

DIR: E TOTAL LEN: 9.566 MI. DIST: 05-1 SR: 12
LEFT MUN: ALSACE TOWNSHIP T RIGHT MUN: ALSACE TOWNSHIP T

CROSSOVER RD
(CONN)

0111/3160

SIGN: 3 CHORD TRUSS
BMSID 06/0012/0110/1456 0111/1443
RAMP M RD
(SR8040 SEG 0510/0000) 0111/1232

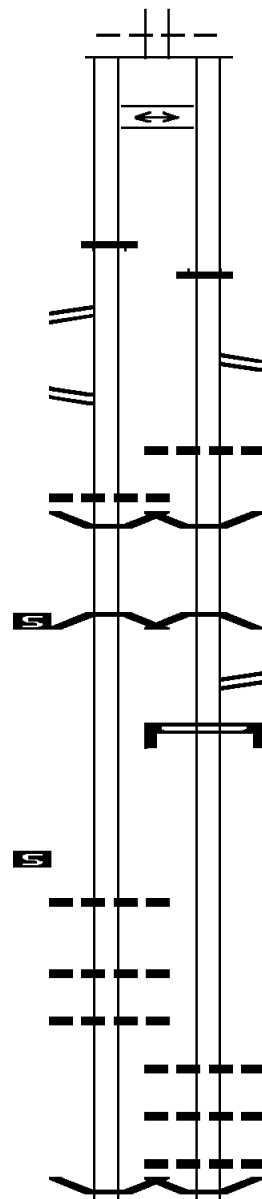
RAMP E RD
(SR8040 SEG 0500/1059) 0111/0352

018 "DIA CIRC CONCR
LEN=0040 INSTALLED UNKN 0111/0203
BMSID 06/0012/0111/0000 0111/0187
1 0 00784 0 00 0176+19 020843 FT
SPRING VALLEY ROAD
BMSBG 06/0012/0111/0000
LENGTH(AH 3368 BK 1741) 0111/0000

1 0 00784 0 00 0154+58 019102 FT
LENGTH(AH 1741 BK 2606) 0101/0000
018 "DIA CIRC CONCR
LEN=0060 INSTALLED UNKN 0091/2439

024 "DIA CIRC CONCR
LEN=0050 INSTALLED UNKN 0091/1826
018 "DIA CIRC CONCR
LEN=0060 INSTALLED UNKN 0091/1245

BMSID 06/0012/0090/0000 0091/0105



0120/0000 MUHLENBERG T
LENGTH(AH 1916 BK 3387)

0110/3174 CROSSOVER RD
(CONN)

0110/1456 SIGN: 3 CHORD TRUSS
BMSID 06/0012/0110/1456

0110/0763 RAMP N RD
(SR8040 SEG 0750/0758)

0110/0210 018 "DIA CIRC CONCR
LEN=0100 INSTALLED UNKN

0110/0187 BMSID 06/0012/0110/0000
020901 FT 1 0 00784 0 00 0176+18

0110/0000 SPRING VALLEY ROAD
BMSBG 06/0012/0110/0000
LENGTH(AH 3387 BK 2145)















0100/1520 RAMP F RD
(SR8040 SEG 0010/0000)
0100/1315 SIGN: 3 CHORD TRUSS
BMSID 06/0012/0100/1315

018756 FT 1 0 00784 0 00 0154+82
0100/0000 LENGTH(AH 2145 BK 2303)

0090/0970 024 "DIA CIRC CONCR
LEN=0060 INSTALLED UNKN
0090/0648 024 "DIA CIRC CONCR
LEN=0045 INSTALLED UNKN
0090/0198 018 "DIA CIRC CONCR
LEN=0099 INSTALLED UNKN
0090/0105 BMSID 06/0012/0090/0000

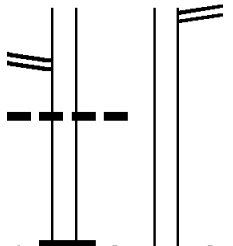
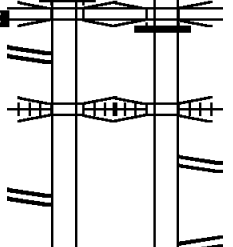
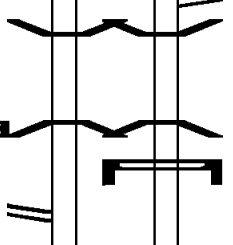
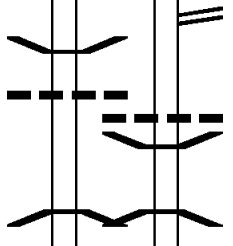
EXTRACT DATE: 12/28/2024 ROADWAY MANAGEMENT SYSTEM PAGE NUMBER: 16
PRINT DATE: 12/30/2024 SLD COUNTY/SR - ANNUAL PRINT COUNTY: BERKS

DIR: E TOTAL LEN: 9.566 MI. DIST: 05-1 SR: 12
LEFT MUN: MUHLENBERG T RIGHT MUN: MUHLENBERG T

1 0 00784 0 00 0132+08 016496 FT		016453 FT	1 0 00784 0 00 0132+08
13TH STREET			13TH STREET
BMSBG 06/0012/0090/0000		0090/0000	BMSBG 06/0012/0090/0000
LENGTH(AH 2606 BK 2506) 0091/0000			LENGTH(AH 2303 BK 2491)
		0080/2324	RAMP C RD
SIGN: 4 CHORD TRUSS			(SR8038 SEG 0010/1002)
BMSID 06/0012/0080/1978 0081/1994		0080/1978	SIGN: 4 CHORD TRUSS
		0080/1897	BMSID 06/0012/0080/1978
RAMP B RD			012"H 12"W CON BOX CUL
(SR8038 SEG 0750/0000) 0081/1809			LEN=0035 INSTALLED UNKN
		0080/1355	018"H 24"W CON BOX CUL
BMSEN 06/0012/0080/1105 0081/1290		0080/1293	LEN=0035 INSTALLED UNKN
0 0 00000 0 00 0000+00			BMSEN 06/0012/0080/1105
WARREN ST BP NB			0 0 00000 0 00 0000+00
BMSBG 06/0012/0080/1105 0081/1102		0080/1105	WARREN ST BP NB
		0080/1104	BMSBG 06/0012/0080/1105
		0080/0826	018"DIA CIRC CONCR
RAMP A RD			LEN=0035 INSTALLED UNKN
(SR8038 SEG 0500/0325) 0081/0759			RAMP D RD
018"H 30"W CON BOX CUL		0080/0555	(SR8038 SEG 0250/0000)
LEN=0060 INSTALLED UNKN 0081/0586			
SIGN: 4 CHORD TRUSS		0080/0528	SIGN: 4 CHORD TRUSS
BMSID 06/0012/0080/0555 0081/0571		0080/0457	BMSID 06/0012/0080/0555
		013962 FT	024"DIA CIRC CONCR
BMSEN 06/0012/0080/0000 0081/0457			LEN=0040 INSTALLED UNKN
1 0 00784 0 00 0106+48 013990 FT			BMSEN 06/0012/0080/0000
KUTZTN RD.			1 0 00784 0 00 0106+48
BMSBG 06/0012/0080/0000		0080/0000	KUTZTN RD.
LENGTH(AH 2506 BK 1818) 0081/0000		0070/1810	BMSBG 06/0012/0080/0000
			LENGTH(AH 2491 BK 1812)
018"DIA CIRC CONCR			012"H 12"W CON BOX CUL
LEN=0050 INSTALLED UNKN 0071/1810			LEN=0035 INSTALLED UNKN
SIGN: 4 CHORD TRUSS		0070/1260	
BMSID 06/0012/0070/1260 0071/1282		0070/1214	SIGN: 4 CHORD TRUSS
			BMSID 06/0012/0070/1260
RAMP I RD			RAMP K RD
(SR8036 SEG 0510/0000) 0071/1043			(SR8036 SEG 0760/1263)
024"DIA CIRC CONCR		0070/0535	
LEN=0075 INSTALLED UNKN 0071/0939			018"DIA CIRC CONCR
			LEN=0075 INSTALLED 2000
			RAMP J RD

EXTRACT DATE: 12/28/2024 ROADWAY MANAGEMENT SYSTEM PAGE NUMBER: 15
PRINT DATE: 12/30/2024 SLD COUNTY/SR - ANNUAL PRINT COUNTY: BERKS

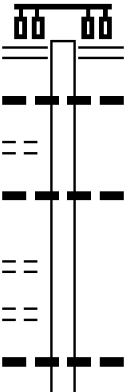
DIR: E TOTAL LEN: 9.566 MI. DIST: 05-1 SR: 12
LEFT MUN: MUHLENBERG T RIGHT MUN: MUHLENBERG T

RAMP H RD (SR8036 SEG 0500/0856) 0071/0180 018 "DIA CIRC CONCR LEN=0060 INSTALLED UNKN 0071/0135 1 0 00784 0 00 0088+96 012172 FT SIGN: STRUC MOUNTED BMSID 06/2005/0080/0001 5TH STREET OP ID 06/2005/0080/0000 LENGTH(AH 1818 BK 1976) 0071/0000 RAMP G RD (SR8036 SEG 0250/0795) 0061/1493 NORFOLK SOUTHERN OVERPASS IS RR X-ING 0061/0902		0070/0434 (SR8036 SEG 0750/0000) 012150 FT 1 0 00784 0 00 0088+96 SIGN: STRUC MOUNTED BMSID 06/2005/0080/0001 5TH STREET OP ID 06/2005/0080/0000 LENGTH(AH 1812 BK 1978) 0070/0000
RAMP K RD (SR8034 SEG 0500/0447) 0061/0374 BMSEN 06/0012/0060/0000 0061/0095 1 0 00784 0 00 0070+13 010196 FT PA 61 NB BMSBG 06/0012/0060/0000 LENGTH(AH 1976 BK 1619) 0061/0000		0060/0901 NORFOLK SOUTHERN OVERPASS IS RR X-ING RAMP D RD 0060/0435 (SR8034 SEG 0760/0639) RAMP C RD (SR8034 SEG 0750/0000) BMSEN 06/0012/0060/0000 1 0 00784 0 00 0069+19 PA 61 NB BMSBG 06/0012/0060/0000 LENGTH(AH 1978 BK 1594) 0060/0000 SIGN: CANTILEVER BMSID 06/0012/0050/1460
RAMP B RD (SR8034 SEG 0250/0523) 0051/1171 BMSEN 06/0012/0050/0787 0051/1022 012 "DIA CIRC CONCR LEN=0100 INSTALLED 2000 0051/0920 0 0 00000 0 00 0000+00 PRIVATE RD.1 SPAN 2 BMSBG 06/0012/0050/0787 0051/0818		0050/1460 0050/1162 RAMP A RD (SR8034 SEG 0010/0000) 0050/0995 016 "DIA CIRC CONCR LEN=0099 INSTALLED 2000 0050/0991 BMSEN 06/0012/0050/0787 0 0 00000 0 00 0000+00 PRIVATE RD.1 SPAN 2 BMSBG 06/0012/0050/0787 016 "DIA CIRC CONCR LEN=0099 INSTALLED UNKN
012 "DIA CIRC CONCR LEN=0100 INSTALLED UNKN 0051/0700 NORFOLK SOUTHERN OVERPASS IS RR X-ING 0051/0383 012 "DIA CIRC CONCR LEN=0100 INSTALLED UNKN 0051/0375		0050/0716 0050/0291 NORFOLK SOUTHERN OVERPASS IS RR X-ING 0050/0262 018 "DIA CIRC CONCR LEN=0099 INSTALLED UNKN

DIR: E TOTAL LEN: 9.566 MI. DIST: 05-1 SR: 12
LEFT MUN: MUHLENBERG T RIGHT MUN: MUHLENBERG T

[illegible]

EXTRACT DATE: 12/28/2024 ROADWAY MANAGEMENT SYSTEM PAGE NUMBER: 12
 PRINT DATE: 12/30/2024 SLD COUNTY/SR - ANNUAL PRINT COUNTY: BERKS
 DIR: B TOTAL LEN: 14.788 MI. DIST: 05-1 SR: 10
 LEFT MUN: READING CITY C RIGHT MUN: READING CITY C

	078083 FT		078083 FT LANCASTER AV (SR3222 SEG 0101/3159) (SR3222 SEG 0100/3152)
			0300/3167
UNKNOWN AL (CITY)	0300/2919	==	015 "DIA CIRC CONCR LEN=0099 INSTALLED UNKN
		==	0300/3038
FERN AV (CITY)	0300/2236	==	015 "DIA CIRC CONCR LEN=0099 INSTALLED UNKN
PARK AV (CITY)	0300/1815	==	0300/2867
SUMMIT AV		==	015 "DIA CIRC CONCR LEN=0099 INSTALLED UNKN
		==	0300/1763

EXTRACT DATE: 12/28/2024 ROADWAY MANAGEMENT SYSTEM PAGE NUMBER: 11
PRINT DATE: 12/30/2024 SLD COUNTY/SR - ANNUAL PRINT COUNTY: BERKS

DIR: B TOTAL LEN: 14.788 MI. DIST: 05-1 SR: 10
LEFT MUN: READING CITY C RIGHT MUN: READING CITY C

(CITY)	0300/1444	==			
		==	0300/0759	EBERLY ST	
		==		(CITY)	
		==	0300/0541	PROSPECT AV	
074916 FT		==	074916 FT	(CITY)	
		==		1 0 00274 0 04 0789+02	
		==		BELVEDERE AV	
		==		(CITY)	
		==	0300/0000	LENGTH(AH 3167 BK 2170)	
		==		015 "DIA CAST IRON	
		==	0290/2112	LEN=0099 INSTALLED UNKN	
		==		018 "DIA CIRC METAL	
		==	0290/2094	LEN=0030 INSTALLED UNKN	
UPLAND AV		==			
(CITY)	0290/1624	==			
ORRTON AV		==			
(CITY)	0290/1084	==			
		==			
		==	0290/0675	BRENTWOOD DR	
		==		(TWP)	
072746 FT		==	072746 FT	1 0 00274 0 04 0765+77	
		==		NORFOLK SOUTHERN	
		==		OVERPASS IS RR X-ING	
		==	0290/0000	LENGTH(AH 2170 BK 2771)	
		==			
		==	0280/2159	BMS EN 06/0010/0280/2079	
		==		0 0 00000 0 00 0000+00	
		==		ANGELICA CK	
		==	0280/2079	BMS BG 06/0010/0280/2079	
ALVERNIA UNIVERSITY		==			
(PRDR)	0280/1839	==			
		==			
		==	0280/1619	READING CITY	
MT VIEW RD		==		CUMRU T	
(TWP)	0280/1160	==			
		==			
		==	0280/0714	015 "DIA CIRC METAL	
		==		LEN=0072 INSTALLED UNKN	
		==	0280/0370	018 "DIA CIRC CONCR	
		==		LEN=0045 INSTALLED UNKN	
		==		018 "DIA CIRC METAL	
		==	0280/0011	LEN=0080 INSTALLED 2000	
069975 FT		==	069975 FT	1 0 00274 0 03 0735+99	
		==	0280/0000	LENGTH(AH 2771 BK 2996)	

EXTRACT DATE: 12/28/2024 ROADWAY MANAGEMENT SYSTEM PAGE NUMBER: 10
PRINT DATE: 12/30/2024 SLD COUNTY/SR - ANNUAL PRINT COUNTY: BERKS

DIR: B TOTAL LEN: 14.788 MI. DIST: 05-1 SR: 10
LEFT MUN: CUMRU T RIGHT MUN: CUMRU T

			0270/0880	018 "DIA CIRC METAL LEN=0050 INSTALLED UNKN
			0270/0470	018 "DIA CIRC METAL LEN=0050 INSTALLED UNKN
			0270/0068	TR. SCHUYLKIL STRUCTURE LENGTH 16 FT
066979 FT			066979 FT	BMSID 06/0010/0270/0068 1 0 00274 0 03 0705+86 PHILADELPHIA AV (SR0724 SEG 0132/0000)
			0270/0000	LENGTH(AH 2996 BK 2559)
			0260/2388	018 "DIA CIRC CONCR LEN=0070 INSTALLED UNKN
TO 0724/0112 SH (CONN) PHILADELPHIA AV (SR0724 SEG 0112/3566) FROM 0724/0112 SH (CONN)	0260/2249		0260/2123	
	0260/2043			
			0260/2018	018 "DIA CIRC METAL LEN=0099 INSTALLED UNKN
			0260/1303	018 "DIA CIRC METAL LEN=0050 INSTALLED UNKN
			0260/0986	015 "DIA CIRC METAL LEN=0060 INSTALLED UNKN
HOPE WAY LN (PRDR)	0260/0950			
	064420 FT		064420 FT	1 0 00274 0 03 0674+88
			0260/0000	LENGTH(AH 2559 BK 2572)
			0250/2213	018 "DIA CIR PLASTIC LEN=0055 INSTALLED UNKN
CARRAGE LN (PRDR)	0250/1673			
	061848 FT		061848 FT	1 0 00274 0 03 0655+40 FREEMANSVILLE RD (TWP)
FREEMANSVILLE RD (SR3003 SEG 0040/3868)	0250/0000		0250/0000	LENGTH(AH 2572 BK 2692)

EXTRACT DATE: 12/28/2024 ROADWAY MANAGEMENT SYSTEM PAGE NUMBER: 9
PRINT DATE: 12/30/2024 SLD COUNTY/SR - ANNUAL PRINT COUNTY: BERKS

DIR: B TOTAL LEN: 14.788 MI. DIST: 05-1 SR: 10
LEFT MUN: CUMRU T RIGHT MUN: CUMRU T

TRANQUILITY LN
(PRDR)
TRANQUILITY LN
(TWP)

0240/0846

0240/0469

1 0 00274 0 02 0614+80 059156 FT
MT PENN RD
(T332)

0240/0000

056144 FT

LC TO PHEASANT RD
(CONN)
PHEASANT RD
(T405)
LC FROM PHEASANT RD
(CONN)

0220/0146

0220/0119

0220/0044

0240/1003

0240/0997

0240/0469

0240/0307

0240/0291

0240/0008

059156 FT

0240/0000

0230/2992

0230/2150

0230/0453

056144 FT

0230/0000

0220/2399

0220/2190

0220/1660

0220/0119

018 "DIA CIRC METAL
LEN=0050 INSTALLED UNKN
VILLAGE CENTER DR
(PRDR)

FLYING HILLS DR
(T332)
BMSBN 06/0010/0240/0291
0 0 00000 0 00 0000+00
TR. SCHUYLKIL

BMSBG 06/0010/0240/0291
018 "DIA CIRC METAL
LEN=0099 INSTALLED UNKN

LENGTH(AH 2692 BK 3012)
048 "DIA CIRC METAL
LEN=0055 INSTALLED UNKN

018 "DIA CIRC METAL
LEN=0050 INSTALLED UNKN

FLYING HILLS DR
(PRDR)
1 0 00274 0 02 0584+54
RAMP G RD
(SR9404 SEG 0250/0000)
RAMP H RD
(SR9404 SEG 0500/1398)

LENGTH(AH 3012 BK 2484)
TO 9404/0250 SH
(CONN)

LOVE RD
(TWP)
030 "DIA CIRC METAL
LEN=0099 INSTALLED UNKN

DIR: B TOTAL LEN: 14.788 MI. DIST: 05-1 SR: 10
LEFT MUN: CUMRU T RIGHT MUN: CUMRU T

053660 FT	-	-	0220/0004	018 "DIA CIR PLASTIC
			053660 FT	LEN=0070 INSTALLED UNKN
0210/1014	-	-	0220/0000	1 0 00274 0 02 0559+58
				CUMRU
050802 FT	-	-	0210/0000	ROBESON T
				LENGTH(AH 2484 BK 2858)
0200/2609	-	-	0210/1078	TR. ALLEGHENY
				STRUCTURE LENGTH 14 FT
0200/2560	-	-	0210/0260	BMSID 06/0010/0210/1078
				018 "DIA CIRC METAL
0200/2516	-	-	0210/0105	LEN=0045 INSTALLED UNKN
				I-176 SB
0200/2509	-	-	0210/0020	OP ID 06/0176/0075/2046
				024 "DIA CIRC METAL
0200/1816	-	-	050802 FT	LEN=0055 INSTALLED UNKN
				1 0 00274 0 02 0530+73
0200/1700	-	-	0210/0000	I-176 NB
				OP ID 06/0176/0074/2021
0200/1358	-	-	0200/2609	LENGTH(AH 2858 BK 2813)
				FRY RD
0200/1245	-	-	0200/2560	(TWP)
				018 "DIA CIRC METAL
0200/1200	-	-	0200/2516	LEN=0045 INSTALLED UNKN
				018 "DIA CIRC METAL
0200/0998	-	-	0200/2509	LEN=0045 INSTALLED UNKN
				LAUCK RD
0200/0827	-	-	0200/1816	(T356)
				LAUCK RD
	-	-	0200/1700	(T356)
				024 "DIA CIRC METAL
	-	-	0200/1358	LEN=0045 INSTALLED UNKN
				SETON RD
	-	-	0200/1245	(T395)
				OLD SETON RD
	-	-	0200/1200	(TWP)
				024 "DIA CIRC CONCR
	-	-	0200/0998	LEN=0060 INSTALLED UNKN
				015 "DIA CIRC METAL
	-	-	0200/0827	LEN=0045 INSTALLED UNKN
				018 "DIA CIRC METAL
	-	-		LEN=0045 INSTALLED UNKN

ADDINGTON ST

EXTRACT DATE: 12/28/2024 ROADWAY MANAGEMENT SYSTEM PAGE NUMBER: 7
PRINT DATE: 12/30/2024 SLD COUNTY/SR - ANNUAL PRINT COUNTY: BERKS

DIR: B TOTAL LEN: 14.788 MI. DIST: 05-1 SR: 10
LEFT MUN: ROBESON T RIGHT MUN: ROBESON T

(TWP)	0200/0290	==	
TO 9402/0750 SH	0200/0115	==	
(CONN)	047989 FT		047989 FT 1 0 00274 0 02 0502+73
			RAMP F RD
			(SR9402 SEG 0750/0000)
			RAMP E RD
			(SR9402 SEG 0010/0472)
			LENGTH(AH 2813 BK 1886)
			072 "DIA CIRC METAL
			LEN=0040 INSTALLED UNKN
KURTZ MILL RD			
(SR0568 SEG 0150/2705)	0190/0404		0190/0231 BMS EN 06/0010/0190/0195
			1 0 00274 0 02 0485+81
			ALLEGHENY CK
			BMSBG 06/0010/0190/0195
			1 0 00274 0 02 0483+85
			GREEN HILLS RD
			(SR0568 SEG 0170/0000)
			LENGTH(AH 1886 BK 2212)
			036 "DIA CIRC PLASTIC
			LEN=0120 INSTALLED UNKN
			018 "DIA CIRC METAL
			LEN=0045 INSTALLED UNKN
			018 "DIA CIRC METAL
			LEN=0040 INSTALLED UNKN
			ENGLEWOOD LN
			(PRDR)
			018 "DIA CIRC METAL
			LEN=0040 INSTALLED UNKN
			018 "DIA CIRC CONC
			LEN=0040 INSTALLED UNKN
			018 "DIA CIRC CONC
			LEN=0040 INSTALLED UNKN
			018 "DIA CIRC METAL
			LEN=0050 INSTALLED UNKN
			018 "DIA CIRC CONC
			LEN=0045 INSTALLED UNKN
			018 "DIA CIRC CONC
			LEN=0050 INSTALLED UNKN
			041705 FT 1 0 00274 0 02 0440+22
			LENGTH(AH 2186 BK 3301)

EXTRACT DATE: 12/28/2024 ROADWAY MANAGEMENT SYSTEM PAGE NUMBER: 6
PRINT DATE: 12/30/2024 SLD COUNTY/SR - ANNUAL PRINT COUNTY: BERKS

DIR: B TOTAL LEN: 14.788 MI. DIST: 05-1 SR: 10
LEFT MUN: ROBESON T RIGHT MUN: ROBESON T

WESTLEY RD
(T340)

0160/1380

038404 FT

1 0 00274 0 02 0379+41 035666 FT
PRINTZ RD
(T341)

0150/0000

0160/3044	018 "DIA CIRC CONCR LEN=0040	INSTALLED UNKN
0160/2789	018 "DIA CIRC CONCR LEN=0040	INSTALLED UNKN
0160/2101	018 "DIA CIRC METAL LEN=0050	INSTALLED UNKN
0160/2041	GOLF COURSE RD (T325)	
0160/1915	018 "DIA CIRC METAL LEN=0040	INSTALLED UNKN
0160/1320	018 "DIA CIRC METAL LEN=0050	INSTALLED UNKN
0160/1297	036 "DIA CIRC METAL LEN=0050	INSTALLED UNKN
0160/0532	018 "DIA CIRC METAL LEN=0050	INSTALLED 2005
0160/0244	018 "DIA CIRC METAL LEN=0050	INSTALLED UNKN
038404 FT	1 0 00274 0 02 0406+69 ZION RD (T340)	
0160/0000	LENGTH(AH 3301 BK 2738) 018 "DIA CIRC METAL LEN=0040	INSTALLED UNKN
0150/2493	018 "DIA CIRC METAL LEN=0040	INSTALLED UNKN
0150/2220	018 "DIA CIRC METAL LEN=0040	INSTALLED UNKN
0150/1858	018 "DIA CIRC METAL LEN=0040	INSTALLED UNKN
0150/1398	018 "DIA CIRC METAL LEN=0040	INSTALLED UNKN
0150/0749	018 "DIA CIRC METAL LEN=0040	INSTALLED UNKN
035666 FT		
0150/0000	LENGTH(AH 2738 BK 3078) 018 "DIA CIRC CONCR LEN=0060	INSTALLED UNKN
0140/2992	PLOW RD (TWP)	
0140/2616		

015 "DIA CIRC METAL

EXTRACT DATE: 12/28/2024 ROADWAY MANAGEMENT SYSTEM PAGE NUMBER: 5
PRINT DATE: 12/30/2024 SLD COUNTY/SR - ANNUAL PRINT COUNTY: BERKS

DIR: B TOTAL LEN: 14.788 MI. DIST: 05-1 SR: 10
LEFT MUN: ROBESON T RIGHT MUN: ROBESON T

ALLEGHENYVILLE RD
(SR3024 SEG 0100/1435) 0140/0684
032588 FT

CHESTNUT HILL RD
(SR2001 SEG 0060/2829) 0130/1816

1 0 00274 0 02 0316+87 029360 FT
MILLER RD
(T356) 0130/0000

MILLER RD
(T356)
ROBESON
NEW MORGAN B 0120/0737

026962 FT

0140/0855 LEN=0040 INSTALLED UNKN
BUCK HOLLOW RD
0140/0684 (T341)
032588 FT 1 0 00274 0 02 0348+69
WEAVER RD
(T335)
5 0140/0000 LENGTH(AH 3078 BK 3228)
0130/1770 024 "DIA CIRC METAL
LEN=0040 INSTALLED UNKN
0130/0857 018 "DIA CIRC METAL
LEN=0055 INSTALLED UNKN
0130/0403 024 "DIA CIRC METAL
029360 FT LEN=0040 INSTALLED UNKN
5 0130/0000 LENGTH(AH 3228 BK 2398)
0120/1480 BMS EN 06/0010/0120/1468
1 0 00274 0 02 0307+27
HAY CREEK
0120/1468 BMS BG 06/0010/0120/1468
018 "DIA CIRC METAL
0120/1008 LEN=0035 INSTALLED UNKN
0120/0737 MOYER RD
(T336)
0120/0053 018 "DIA CIRC METAL
LEN=0055 INSTALLED UNKN
026962 FT 1 0 00274 0 02 0292+61
5 0120/0000 LENGTH(AH 2398 BK 3779)
0110/3460 018 "DIA CIRC METAL
LEN=0040 INSTALLED UNKN
0110/3027 015 "DIA CIRC METAL
LEN=0050 INSTALLED UNKN
0110/2234 018 "DIA CIRC METAL
LEN=0040 INSTALLED UNKN
0110/1935 BMS EN 06/0010/0110/1922
1 0 00274 0 02 0273+98

EXTRACT DATE: 12/28/2024 ROADWAY MANAGEMENT SYSTEM PAGE NUMBER: 4
PRINT DATE: 12/30/2024 SLD COUNTY/SR - ANNUAL PRINT COUNTY: BERKS

DIR: B TOTAL LEN: 14.788 MI. DIST: 05-1 SR: 10
LEFT MUN: NEW MORGAN B RIGHT MUN: NEW MORGAN B

023183 FT

019783 FT

017616 FT

	0110/1922	HAY CREEK BMSBG 06/0010/0110/1922
	0110/1023	048"H 84"W CON BOX CUL LEN=0040 INSTALLED UNKN
	0110/0641	036"DIA CIRC METAL LEN=0050 INSTALLED 2005
	0110/0375	030"DIA CIRC METAL LEN=0040 INSTALLED UNKN
	0110/0165	FURNACE RD (T398) 018"DIA CIRC METAL
	0110/0146	LEN=0040 INSTALLED UNKN
	0110/0018	BMSSEN 06/0010/0110/0000
	023183 FT	1 0 00274 0 01 0183+79 HAY CREEK BMSBG 06/0010/0110/0000
	0110/0000	LENGTH(AH 3779 BK 3400)
	0100/2670	015"DIA CIRC CONCR LEN=0045 INSTALLED UNKN
	0100/2210	015"DIA CIRC CONCR LEN=0045 INSTALLED UNKN
	0100/1872	ROBESON NEW MORGAN B
	0100/1786	018"DIA CIRC CONCR LEN=0100 INSTALLED UNKN
	0100/1309	015"DIA CIRC CONCR LEN=0045 INSTALLED UNKN
	0100/0212	015"DIA CIRC CONCR LEN=0045 INSTALLED UNKN
	019783 FT	1 0 00274 0 01 0149+95
	0100/0000	LENGTH(AH 3400 BK 2167)
	0090/2122	015"DIA CIRC CONCR LEN=0040 INSTALLED UNKN
	0090/1342	015"DIA CIRC CONCR LEN=0040 INSTALLED UNKN
	017616 FT	1 0 00274 0 01 0128+26
	0090/0000	LENGTH(AH 2167 BK 2486)
	0080/2436	015"DIA CIRC CONCR LEN=0085 INSTALLED UNKN
	0080/1907	DRAINAGE STRUCTURE LENGTH 14 FT BMSID 06/0010/0080/1907

EXTRACT DATE: 12/28/2024 ROADWAY MANAGEMENT SYSTEM PAGE NUMBER: 3
PRINT DATE: 12/30/2024 SLD COUNTY/SR - ANNUAL PRINT COUNTY: BERKS

DIR: B TOTAL LEN: 14.788 MI. DIST: 05-1 SR: 10
LEFT MUN: NEW MORGAN B RIGHT MUN: NEW MORGAN B

HARMONY RD
(T300)

0080/0686

1 0 00274 0 01 0103+40 015130 FT
HARMONY RD
(T334)

0080/0000

013155 FT

RANCK RD
(T312)

0070/0000

GRACE BL
(PRDR)

0060/2469

0080/1646	018 "DIA CIRC CONCR LEN=0040 INSTALLED UNKN
0080/0809	018 "DIA CIRC CONCR LEN=0040 INSTALLED UNKN
0080/0686	PARK VILLAGE LN (PRDR)
015130 FT	ELVERSON RD (T351)
0080/0000	NEW MORGAN CAERNARVON T LENGTH(AH 2486 BK 1975)
0070/1947	015 "DIA CIRC CONCR LEN=0070 INSTALLED UNKN
0070/1436	015 "DIA CIRC CONCR LEN=0050 INSTALLED UNKN
0070/1004	024 "DIA CIRC CONCR LEN=0050 INSTALLED UNKN
0070/0524	015 "DIA CIRC CONCR LEN=0050 INSTALLED UNKN
0070/0425	CAERNARVON NEW MORGAN B
0070/0240	015 "DIA CIRC CONCR LEN=0050 INSTALLED UNKN
0070/0008	018 "DIA CIRC CONCR LEN=0060 INSTALLED UNKN
013155 FT	2 0 06090 0 00 0083+57 RANCK RD (T312)
0070/0000	NEW MORGAN CAERNARVON T LENGTH(AH 1975 BK 3393)
0060/2492	018 "DIA CIRC CONCR LEN=0075 INSTALLED UNKN
0060/2393	CAERNARVON NEW MORGAN B
0060/1747	018 "DIA CIRC CONCR LEN=0090 INSTALLED UNKN
0060/0818	JOANNA RD (T350)
0060/0792	NEW MORGAN CAERNARVON T

EXTRACT DATE: 12/28/2024 ROADWAY MANAGEMENT SYSTEM PAGE NUMBER: 2
PRINT DATE: 12/30/2024 SLD COUNTY/SR - ANNUAL PRINT COUNTY: BERKS

DIR: B TOTAL LEN: 14.788 MI. DIST: 05-1 SR: 10
LEFT MUN: NEW MORGAN B RIGHT MUN: NEW MORGAN B

CAERNARVON NEW MORGAN B	009762 FT	---	0060/0434	015 "DIA CIRC CONCR LEN=0040 INSTALLED UNKN
	0060/0000	---	009762 FT	2 0 06090 0 00 0050+02 MORGAN WAY (T350)
NEW MORGAN CAERNARVON T MORGANTOWN RD (TWP)	0050/1000	==	0060/0000	LENGTH(AH 3393 BK 2180) TR.CONESTOGA
	0050/0949	==	0050/1975	STRUCTURE LENGTH 16 FT BMSID 06/0010/0050/1975
TURNPIKE RAMP RD (TNPK)	0050/0321	==	0050/1220	BMSID 06/0010/0050/1166 0 0 00000 0 00 0000+00 T.CONESTOGA
	007582 FT	==	0050/1166	BMSBG 06/0010/0050/1166
MINE VIEW RD (T333) 2 0 06090 0 00 0000+00 SHILOH RD (TWP)	0040/0550	==	0050/0949	QUARRY RD (T306)
	004758 FT	==	0050/0492	RAMP Q RD (SR8001 SEG 0750/0000)
	0040/0000	==	0050/0191	TURNPIKE RAMP RD (TNPK)
		==	007582 FT	2 0 06090 0 00 0020+51 PA TPK (RAMP)
		==	0050/0000	OP ID 06/7076/9902/9829 LENGTH(AH 2180 BK 2824) TURNPIKE RAMP RD (TNPK)
		==	0040/2651	
		==	0040/1984	RAMP Q RD (SR8001 SEG 0500/2057)
		==	0040/1415	015 "DIA CIRC CONCR LEN=0045 INSTALLED UNKN
		==	0040/0562	030 "DIA CIRC CONCR LEN=0099 INSTALLED UNKN
		==	004758 FT	
		==	0040/0000	LENGTH(AH 2824 BK 1267) BMSID 06/7076/9902/9788
		==	0030/1154	2 0 06089 0 00 0009+36 PA TPK (I-76)
		==	0030/1053	BMSBG 06/7076/9902/9788
		==	0030/0381	GOVT-TURNPIKE ACCESS RD (GOVT)

EXTRACT DATE: 12/28/2024 ROADWAY MANAGEMENT SYSTEM PAGE NUMBER: 1
PRINT DATE: 12/30/2024 SLD COUNTY/SR - ANNUAL PRINT COUNTY: BERKS

DIR: B TOTAL LEN: 14.788 MI. DIST: 05-1 SR: 10
LEFT MUN: CAERNARVON T RIGHT MUN: CAERNARVON T

2 0 06089 0 00 0009+36 003491 FT
MALL ENT
(PRDR) 0030/0000

002540 FT

TO 2089/0010 SH
(CONN) 0010/0300

MORGANTOWN EX
(SR2089 SEG 0011/0000) 0010/0182

FROM 2089/0011 SH
(CONN) 0010/0064
000000 FT

0030/0249 024 "DIA CIRC CONCR
003491 FT LEN=0080 INSTALLED UNKN
S 0030/0000 LENGTH(AH 1267 BK 0951)
0020/0630 015 "DIA CIRC CONCR
0020/0337 LEN=0035 INSTALLED UNKN
015 "DIA CIRC CONCR
NORTH ST LEN=0030 INSTALLED UNKN
(T328)
0020/0314 2 0 06089 0 00 0000+00
002540 FT MAIN ST
(SR0023 SEG 0010/0000)
NC MORGANTOWN RD
S 0020/0000 LENGTH(AH 0951 BK 2540)
0010/2180 018 "DIA CIRC CONCR
MULBERRY ST LEN=0030 INSTALLED UNKN
(T329)
WALNUT ST
0010/1639 (T338)
0010/1404 015 "DIA CIRC CONCR
LEN=0030 INSTALLED UNKN
0010/0669 BMS EN 06/0010/0010/0649
1 0 00274 0 00 0005+18
CONESTOGA CK
0010/0649 BMSBG 06/0010/0010/0649
MORVIEW BL
0010/0486 (T346)
030 "DIA CIRC CONCR
0010/0402 LEN=0045 INSTALLED UNKN
CLOCK TOWER PZ
(PRDR)
0010/0182
TO CLOCK TOWER PZ
0010/0113 (CONN)
000000 FT 1 0 00274 0 00 0000+00
NC MAIN ST
INTER-BK SR 0010 SH
(SR0010 SEG 0070/0894)
MFC BEGIN = C
BK-LANCASTER (36)
S 0010/0000 LENGTH(AH 2540 BK 0000)