

Straight Line Diagram

(Including Drain Pipes)

**Carbon
13**

January 2025

This document was produced by the Pennsylvania Department of Transportation (PENNDOT) as an internal management tool for State maintained highways and is not to be used for other purposes. The printed information was compiled from the Department's computerized Roadway Management System (RMS) and is subject to change without notice. Use of any or all of the printed information for purposes other than those intended by the Department may not satisfy other accuracy and completeness requirements and the Department does not warrant that such printed information is accurate or complete.

INDEX FOR SR'S LOCATED IN THE COUNTY OF CARBON

[illegible]



December 30, 2024

Pennsylvania State Roads - Straight Line Diagrams

Contained within this document are the 2025 Pennsylvania Straight Line Diagrams (SLDs) for State Routes by county within a particular PennDOT district. At the end of each year, PennDOT takes a snapshot of its current SLD database and creates PDF files from the SLD snapshot. The SLDs are a graphical representation of State Routes (SRs) that PennDOT maintains. The information shown on the SLD is generated from data found in PennDOT's Roadway Management System (RMS) database. The data from RMS is constantly being updated to match actual roadway inventory data found on Pennsylvania's state highways. PennDOT's SR system is explained briefly in this document along with symbol definitions for each type of roadway feature or attribute found on the SLD. This PDF version of the SLD contains an individual county list of all state roads found in that county. The SRs found on the list are linked to the actual pages that show the individual SLDs. To find an SLD for a particular road that you want, simply point to that road on the SR index list and click on it to jump to the beginning page of that SLD.

If you have any questions or comments concerning information found in this document, please contact Ty Reed, Chief, Roadway Inventory and Testing Unit, Asset Management Division, Bureau of Operations, by calling (717) 787-7294.

Additional information on state owned highways is available from your local PENNDOT Engineering District Office, RMS Unit, RMS Coordinator.

Straight Line Diagram Disclaimer: This document is for informational purposes only and may be viewed by anyone. No part of the information contained in this document may be altered or redistributed without prior written consent of PENNDOT. Straight Line Diagram information is provided "as is" without warranty of any kind, either expressed or implied. This information could include technical inaccuracies or errors of omission. Changes may be made periodically to the information herein.

Copyright © 2024 by the Commonwealth of Pennsylvania. All rights reserved.



Asset Management Division

Mission Statement

To protect and preserve Pennsylvania's infrastructure by providing meaningful, timely, and accurate pavement and roadway management, design, standards, strategies, inventory and condition, as well as fair, consistent and efficient application of Commonwealth laws and regulations.

CUSTOMER SERVICE RATING FORM

Straight Line Diagram (SLD) – Customer Service Rating

As means to improve customer service, we would like you to rate the product/ service you have received, by circling a “grade” from “A” (excellent) to “E” (fail).

A B C D E

If your rating is not an “A,” please let us know what we could do better.

Name and Organization (optional)

Thank You.

(Fold along line, and tape or staple together before mailing)

(Cut along dashed line)

Bureau of Operations
Asset Management Division – PennDOT Annex
907 Elmerton Avenue
Harrisburg, PA 17110
ATTN: Ty Reed

PENNSYLVANIA DEPARTMENT OF TRANSPORTATION

Bureau of Operations, Asset Management Division

Location Referencing System (LRS) – Definitions, Uses & Testing

The Department's LRS, implemented in 1987, is the mechanism to designate the State highway network, to define roadway lengths, locations, and route connectivity, and to serve as the basis for the collection, storage, and integration of roadway information.

An LRS key is a unique series of numbers that identifies the location of each point or feature along a State route. The fourteen digit number is an integral part of the Roadway Management System (RMS) where roadway data is stored. 07/4016/0100/0857 is an example of an LRS key, which identifies County (CO) = 07, State Route (SR) = 4016, Segment (SEG) = 0100, and Offset = 0857.

County (CO)

Each of Pennsylvania's sixty-seven counties is identified by a number.

Name	#	Name	#	Name	#	Name	#
Adams	1	Clinton	18	Lackawanna	35	Potter	52
Allegheny	2	Columbia	19	Lancaster	36	Schuylkill	53
Armstrong	3	Crawford	20	Lawrence	37	Snyder	54
Beaver	4	Cumberland	21	Lebanon	38	Somerset	55
Bedford	5	Dauphin	22	Lehigh	39	Sullivan	56
Berks	6	Delaware	23	Luzerne	40	Susquehanna	57
Blair	7	Elk	24	Lycoming	41	Tioga	58
Bradford	8	Erie	25	McKean	42	Union	59
Bucks	9	Fayette	26	Mercer	43	Venango	60
Butler	10	Forest	27	Mifflin	44	Warren	61
Cambria	11	Franklin	28	Monroe	45	Washington	62
Cameron	12	Fulton	29	Montgomery	46	Wayne	63
Carbon	13	Greene	30	Montour	47	Westmoreland	64
Centre	14	Huntingdon	31	Northampton	48	Wyoming	65
Chester	15	Indiana	32	Northumberland	49	York	66
Clarion	16	Jefferson	33	Perry	50	Philadelphia	67
Clearfield	17	Juniata	34	Pike	51		

State Route (SR)

State Routes (SR's) are identified by four-digit numbers. SR numbers are assigned as follows:

- | | |
|--|-----------|
| 1. Traffic Routes: Routes designated as Interstates, US or PA Routes | 0001-0999 |
| 2. Quadrant Routes (Non-Traffic Routes) | 1001-4999 |
| 3. Relocated Traffic Routes | 6000-6999 |
| 4. Turned Back, Abandoned, or Null Routes | 7000-7999 |
| 5. Interchanges | 8001-8999 |
| 6. WYE's | 9101-9199 |
| 7. Rest Areas | 9201-9299 |
| 8. Truck Escape Ramps | 9301-9399 |
| 9. Others | 9401-9499 |
| 10. Park and Rides | 9501-9599 |

Even/Odd Convention: Even numbers are typically given to SR's in the East/West direction, and odd numbers to SR's that run North/South. This convention applies to Interstate Routes (except those that are Beltways or Spurs), and Quadrant Routes. This convention may or may not apply to PA or US Traffic Routes.

Hierarchy: If two or more traffic routes occupy the same section of roadway, the SR number is based on the "higher" type route, according to the following hierarchy. If the traffic routes are the same hierarchy class, then the SR number is assigned the lower numbered traffic route (Figure 1).

1. Interstates
2. U.S. Routes
3. PA Routes
4. Quadrant Routes

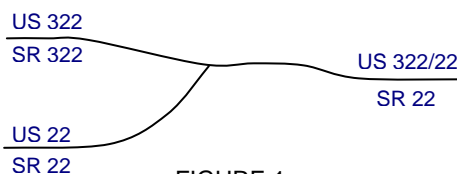


FIGURE 1

Other Numbering Conventions:

1. The first digit of a quadrant route is based on which quadrant of the county the route is located, as shown in the following diagram (Figure 2).
2. The last three digits of a Relocated Traffic Route are the same as the Traffic Route that was relocated.
3. Interchanges are numbered sequentially. Odd numbers are given to interchanges along SR's in the North/South direction; even numbers are given to interchanges along SR's in the East/West direction (Figure 3).
4. WYE's are given odd numbers if the connecting SR is odd numbered, and even numbers if the connecting SR is even numbered.
5. Rest Areas or Truck Escape Ramps are given odd numbers if they connect to the Southbound or Westbound side of an SR, and even numbers if they connect to the Northbound or Eastbound side.

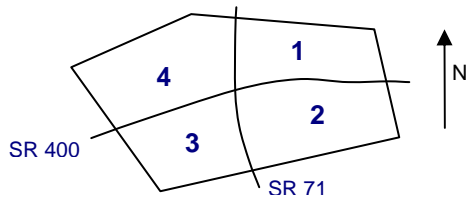


FIGURE 2

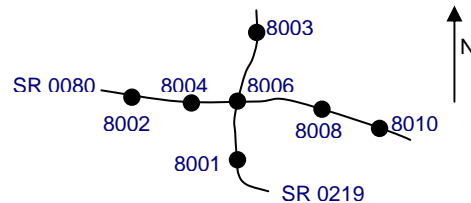


FIGURE 3

Segment (SEG)

State routes are divided into segments, which are approximately one-half mile long, and are identified by a four-digit number. Segment begin and end points are placed at physical features where possible. Segment numbers increase in the North or East direction, and typically by 10's (Figure 4). Segments are even numbered on undivided roadways, and in the Northbound or Eastbound direction of divided roadways. Segments are odd numbered in the Southbound or Westbound direction of divided roadways (Figure 5). Interstate segments are associated with the mile posts (Figure 6).

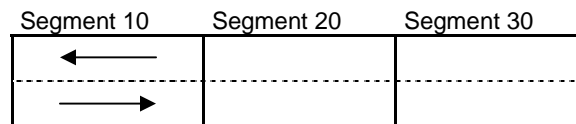
Undivided Roadways

FIGURE 4

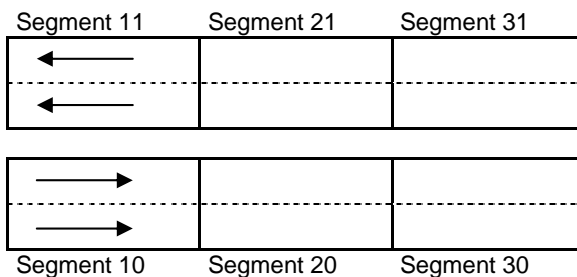
Divided Roadways

FIGURE 5

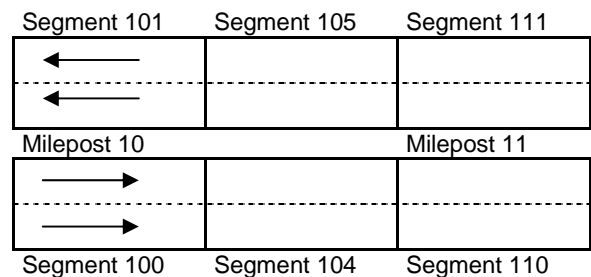
Interstate Roadways

FIGURE 6

Turned Back, Abandoned, and Null Segments are given numbers in the range of 7000-7999. For two coinciding State routes, the route with "lower" hierarchy is "nulled."

Segment numbering restarts on Traffic Routes at County boundaries, except Interstates (Figure 7).

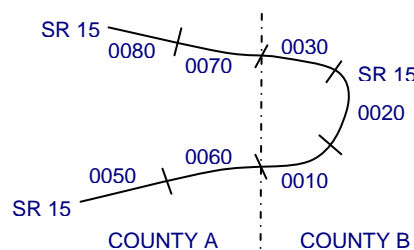


FIGURE 7

Offset

The offset, a subdivision of the segment, is the distance (in feet) from the beginning of the segment, expressed as a four-digit number. Offsets are measured in the increasing segment direction.

Segment Markers

Segment markers, which allow for easy identification of the LRS location on the State highway system, indicate the State route and segment number at the point that each segment is entered. If the beginning of a segment occurs at a physical feature, then the point of reference is at the physical feature and not the sign. At intersections, signs are used to identify beginning or ending State routes or segments.



Users of the LRS

Locations of all intersections, structures, and other points of interest are field verified and inventoried in the RMS. This information can be displayed on Straight Line Diagrams (SLD's) which can be viewed in the RMS, or hardcopy form. SLD books are refreshed and printed annually for distribution to the Department's District and County offices, as well as too many external entities.

A list of those within the Department that use the LRS to identify locations in the RMS and in the field includes personnel from the following organizations: Pavement Testing, County Maintenance, Traffic, Design, Surveys, Construction, Bridge, Permits, Crash Review, Planning and Programming, Posted & Bonded Roads, Tort Liability, and Emergency Management.

Users outside the Department include: County & Municipal governments, County 911, Planning Commissions, Federal Highway Administration, State & Local Police, Local Emergency Management, Delivery Services (UPS, Fed Ex, etc.), Fire Departments, Utility Companies, Contractors, and Consultants.

Without segment markers located in the field, all of these users would have to rely solely on the SLD, which would be extremely cumbersome at best and impossible for some.

Verification, QA & QC

In order to assure that LRS information is indicated properly in the RMS, on SLD's, and in the field, LRS Quality Assurance (QA) and Quality Commitment (QC) programs are performed each year. The Bureau of Operations, Asset Management Division, Roadway Inventory & Testing Unit (RITU) performs all Statewide QC testing. Field verification and QA is also performed by RITS, except in Engineering Districts 2-0, 11-0, and 12-0, where it is done "in-house." Each Engineering District is responsible for its own LRS completeness and maintenance with respect to the RMS.









































Twenty percent of each county is field tested annually as part of the QA program, and five percent of each county is tested for the annual QC program. The goal of the QC program is to maintain at least 90% accuracy between the RMS and the actual field locations of highway features. Annual QC ratings are developed and reported to the Engineering Districts.

Field testing is performed by two-person teams (a permanent employee that operates the test, and a temporary employee that drives the device) with the use of vans equipped with an on-board computer and a Data Measurement Subsystem. Testing is typically performed during the months of April through November.

Vehicle location and roadway features are displayed on the van's computer screen in SLD format, and the software accepts operator inputs verifying or modifying roadway feature locations, as well as comments. Though the system can function at greater speed, test speeds are typically less than 25 mph to ensure accuracy.

There are five categories of information that is verified and/or modified:

1. State Route Length
2. Segment Length
3. Roadway Geometry (lane count, pavement & shoulder types & widths)
4. Intersecting Feature Location (intersections & bridges)
5. Segment Marker Location

 SEGMENT MARKER	 AHEAD LEFT INTER STATE OWNED	 RAILROAD CROSSING	 INTERSTATE MILEPOST
 TURNBACK	 AHEAD LEFT INTER NON-STATE	 RAILROAD OVER-PASS	 MFC BEGIN
 NULL	 AHEAD RIGHT INTE STATE OWNED	 OVER-PASS	 MUNICIPAL BOUNDARY
 UNDIVIDED HIGHWAY	 AHEAD RIGHT INTE NON-STATE	 BRIDGE END	 VILLAGE BEGIN
 PHYSICALLY DIVIDED	 BACK LEFT INTER STATE OWNED	 BRIDGE BEGIN	AH - LENGTH FORWARD TO NEXT SEGMENT BEGIN BK - LENGTH BACK WARD TO PREVIOUS SEGMENT BEGIN
 PAINT DIVIDED	 BACK LEFT INTER NON-STATE	 TUNNEL	
 INTERSECTION AHEAD	 BACK RIGHT INTER STATE OWNED	 SIGN STRUCTURE	MFC - MAINTENANCE FUNCTIONAL CLASS A = INTERSTATE B = EXPRESSWAY AND/OR PRINCIPLE ARTERIAL C = MINOR ARTERIAL D = COLLECTOR E = LOCAL ACCESS F = INTERCHANGE RAMP
 INTERSECTION BACK	 BACK RIGHT INTER NON-STATE	 P3 BRIDGE	
 REFERENCE AHEAD/BACK	 T-LEFT INTERSEC STATE OWNED	 RETAINING WALL	
 DIVIDED CONNECTOR	 T-LEFT INTERSEC NON-STATE	 BRIDGE/CULVERT UNDER FILL	NULL AND TURNBACK SEGMENTS ARE DISPLAYED IN THE DEPARTMENT'S ROADWAY MANAGEMENT SYSTEM (RMS) AS 100 FEET IN LENGTH. ACTUAL SEGMENT AND SECTION LENGTHS MAY VARY SIGNIFICANTLY
 CROSS INTERSEC STATE OWNED	 T-RIGHT INTERSEC STATE OWNED	 PIPE (STAMPP)	
 CROSS INTERSEC NON-STATE	 T-RIGHT INTERSEC NON-STATE	 ROTARY INTERSEC	

STRAIGHT LINE DIAGRAM (SLD) ANNUAL REFRESH ATTRIBUTE KEY

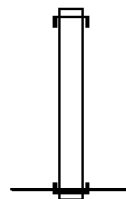
PAGE 2 OF 2

[illegible]

EXTRACT DATE: 12/28/2024 ROADWAY MANAGEMENT SYSTEM PAGE NUMBER: 237
 PRINT DATE: 12/30/2024 SLD COUNTY/SR - ANNUAL PRINT COUNTY: CARBON
 DIR: E TOTAL LEN: .155 MI. DIST: 05-2 SR: 9301
 LEFT MUN: NESQUEHONING B RIGHT MUN: NESQUEHONING B

000818 FT

000000 FT



000818 FT
 INTER-AHD END SR
 0010/0818 (GOVT)
 000000 FT 1 0 00170 2 00 0000+00
 NC TRUCK ESCAPE RAMP
 INTER-BK SR 0093 SH
 (SR0093 SEG 0010/1637)
 MFC BEGIN = F
 0010/0000 LENGTH(AH 0818 BK 0000)

EXTRACT DATE: 12/28/2024 ROADWAY MANAGEMENT SYSTEM PAGE NUMBER: 236
PRINT DATE: 12/30/2024 SLD COUNTY/SR - ANNUAL PRINT COUNTY: CARBON

DIR: E TOTAL LEN: .582 MI. DIST: 05-2 SR: 8008
LEFT MUN: EAST PENN T RIGHT MUN: EAST PENN T

003073 FT

002665 FT



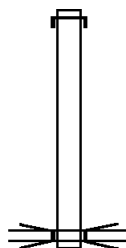
003073 FT
INTER-AHD DELAWARE AV
0500/0408 (SR2002 SEG 0010/0364)
002665 FT 1 0 00163 2 00 0000+00
NC RAMP D RD
INTER-BK SR 248 SH
(SR0248 SEG 0121/0442)
5 0500/0000 LENGTH(AH 0408 BK 0475)

002190 FT



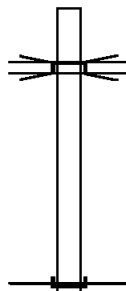
INTER-AHD SR 248 SH
0250/0475 (SR0248 SEG 0111/2845)
002190 FT 1 0 00163 2 03 0000+00
NC RAMP A RD
INTER-BK DELAWARE AV
(SR2002 SEG 0011/0286)
5 0250/0000 LENGTH(AH 0475 BK 0910)

001280 FT



INTER-AHD SR 248 SH
0020/0910 (SR0248 SEG 0110/2438)
001280 FT 1 0 00163 2 02 0000+00
PA 248
OP ID 13/0248/0120/0000
NC RAMP B RD
INTER-BK DELAWARE AV
(SR2002 SEG 0011/0000)
5 0020/0000 LENGTH(AH 0910 BK 1280)

000000 FT

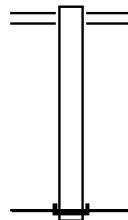


INTER-AHD DELAWARE AV
(SR2002 SEG 0010/0000)
PA 248
0010/1280 OP ID 13/0248/0120/0000
000000 FT 1 0 00163 2 01 0000+00
NC RAMP C RD
INTER-BK SR 248 SH
(SR0248 SEG 0110/1799)
MFC BEGIN = F
5 0010/0000 LENGTH(AH 1280 BK 0000)

EXTRACT DATE: 12/28/2024 ROADWAY MANAGEMENT SYSTEM PAGE NUMBER: 235
PRINT DATE: 12/30/2024 SLD COUNTY/SR - ANNUAL PRINT COUNTY: CARBON
DIR: N TOTAL LEN: .201 MI. DIST: 05-2 SR: 8006
LEFT MUN: BOWMANSTOWN BOROUGH B RIGHT MUN: BOWMANSTOWN BOROUGH B

001062 FT

000000 FT



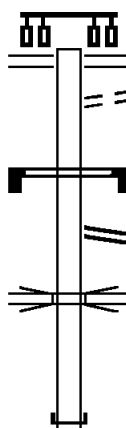
001062 FT BANK ST
0500/1062 (SR2019 SEG 0010/0451)

000000 FT 1 0 00163 2 04 0000+00
NC RAMP A RD
INTER-BK SR 248 SH
(SR0248 SEG 0071/1145)
MFC BEGIN = F
0500/0000 LENGTH(AH 1062 BK 0000)

EXTRACT DATE: 12/28/2024 ROADWAY MANAGEMENT SYSTEM PAGE NUMBER: 234
PRINT DATE: 12/30/2024 SLD COUNTY/SR - ANNUAL PRINT COUNTY: CARBON

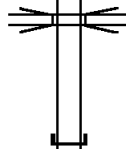
DIR: N TOTAL LEN: 1.481 MI. DIST: 05-2 SR: 8004
LEFT MUN: KIDDER T RIGHT MUN: KIDDER T

007790 FT



007790 FT SR 0940 SH
(SR0940 SEG 0080/1930)
0510/1557 TO 0940/0080 SH
0510/1456 (CONN)
SIGN: 3 CHORD TRUSS
0510/0741 BMSID 13/8004/0250/0797
RAMP K
0510/0723 (SR8004 SEG 0500/0796)

006233 FT



SR 80 WB
0510/0050 OP ID 13/0080/2765/1692
006233 FT 1 0 01009 2 08 0021+53
NC RAMP G RD
INTER-BK RAMP G
(SR8004 SEG 0010/1710)
5 0510/0000 LENGTH(AH 1587 BK 0796)

005437 FT



INTER-AHD RAMP G
0500/0796 (SR8004 SEG 0510/0723)
005437 FT 1 0 01009 2 11 0000+00
NC RAMP K RD
INTER-BK KEYSTONE SHORTWAY
(SR0080 SEG 2765/1798)
5 0500/0000 LENGTH(AH 0796 BK 0739)

004698 FT

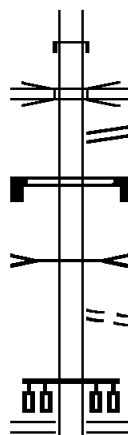


INTER-AHD KEYSTONE SHORTWAY
0260/0739 (SR0080 SEG 2765/0770)
004698 FT 1 0 01009 2 10 0000+00
NC RAMP J RD
INTER-BK RAMP H
(SR8004 SEG 0250/1033)
5 0260/0000 LENGTH(AH 0739 BK 1573)

EXTRACT DATE: 12/28/2024 ROADWAY MANAGEMENT SYSTEM PAGE NUMBER: 233
PRINT DATE: 12/30/2024 SLD COUNTY/SR - ANNUAL PRINT COUNTY: CARBON

DIR: N TOTAL LEN: 1.481 MI. DIST: 05-2 SR: 8004
LEFT MUN: KIDDER T RIGHT MUN: KIDDER T

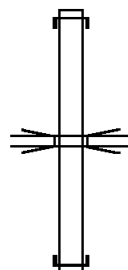
003125 FT



INTER-AHD RAMP H
0250/1573 (SR8004 SEG 0020/0000)
SR 80 WB
0250/1523 OP ID 13/0080/2765/1692
RAMP J
0250/1033 (SR8004 SEG 0260/0000)
SIGN: 3 CHORD TRUSS
0250/0797 BMSID 13/8004/0250/0797
BLACK CREEK
STRUCTURE LENGTH 24 FT
0250/0394 BMSID 13/8004/0250/0442
FROM 0940/0080 SH
0250/0184 (CONN)
003125 FT 1 0 01009 2 09 0000+00
SR 0940 SH
(SR0940 SEG 0080/1930)

0250/0000 LENGTH(AH 1573 BK 1415)

001710 FT

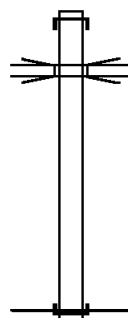


INTER-AHD KEYSTONE SHORTWAY
0020/1415 (SR0080 SEG 2764/0600)

0020/0050 SR 80 EB
OP ID 13/0080/2764/1860
001710 FT 1 0 01009 2 09 0016+02
NC RAMP H RD

INTER-BK RAMP H-1
(SR8004 SEG 0250/1573)
0020/0000 LENGTH(AH 1415 BK 1710)

000000 FT



INTER-AHD RAMP G-1
0010/1710 (SR8004 SEG 0510/0000)
SR 80 EB
0010/1660 OP ID 13/0080/2764/1860

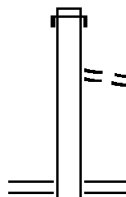
000000 FT 1 0 01009 2 08 0000+00
NC RAMP G RD

INTER-BK KEYSTONE SHORTWAY
(SR0080 SEG 2760/2640)
MFC BEGIN = F
0010/0000 LENGTH(AH 1710 BK 0000)

EXTRACT DATE: 12/28/2024 ROADWAY MANAGEMENT SYSTEM PAGE NUMBER: 232
PRINT DATE: 12/30/2024 SLD COUNTY/SR - ANNUAL PRINT COUNTY: CARBON

DIR: E TOTAL LEN: .508 MI. DIST: 05-2 SR: 8002
LEFT MUN: KIDDER T RIGHT MUN: KIDDER T

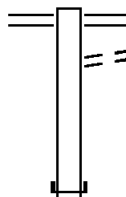
002681 FT



002094 FT

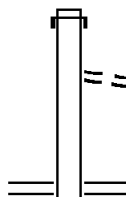
002681 FT
INTER-AHD KEYSTONE SHORTWAY
0750/0587 (SR0080 SEG 2740/0652)
FROM 0534/0012 SH
0750/0082 (CONN)
002094 FT 1 0 01009 2 04 0000+00
NC RAMP C RD
TANNERY RD
(SR0534 SEG 0012/2593)
0750/0000 LENGTH(AH 0587 BK 0567)

001527 FT



0500/0567 TANNERY RD
(SR0534 SEG 0012/2141)
TO 0534/0012 SH
0500/0481 (CONN)
001527 FT 1 0 01009 2 02 0000+00
NC RAMP B RD
INTER-BK KEYSTONE SHORTWAY
(SR0080 SEG 2741/0722)
0500/0000 LENGTH(AH 0567 BK 0574)

000953 FT



INTER-AHD KEYSTONE SHORTWAY
0250/0574 (SR0080 SEG 2735/2229)
FROM 0534/0012 SH
0250/0098 (CONN)
000953 FT 1 0 01009 2 00 0000+00
NC RAMP A RD
TANNERY RD
(SR0534 SEG 0012/2180)
0250/0000 LENGTH(AH 0574 BK 0953)

000000 FT



0010/0953 TANNERY RD
(SR0534 SEG 0012/2645)
TO 0534/0012 SH
0010/0820 (CONN)
000000 FT 1 0 01009 2 06 0000+00
NC RAMP D RD
INTER-BK KEYSTONE SHORTWAY
(SR0080 SEG 2734/1762)
MFC BEGIN = F
0010/0000 LENGTH(AH 0953 BK 0000)

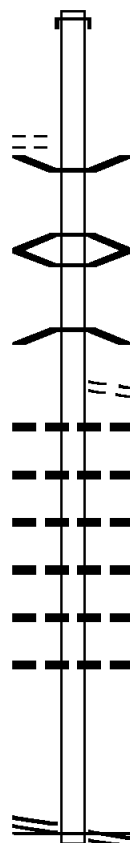
EXTRACT DATE: 12/28/2024 ROADWAY MANAGEMENT SYSTEM PAGE NUMBER: 231
PRINT DATE: 12/30/2024 SLD COUNTY/SR - ANNUAL PRINT COUNTY: CARBON

DIR: B TOTAL LEN: .797 MI. DIST: 05-2 SR: 4014
LEFT MUN: LEHIGH T RIGHT MUN: LEHIGH T

004210 FT

2 0 13022 0 00 0031+00 003045 FT
GRIST MILL RD
(T504) 0020/0000

2 0 13022 0 00 0000+00 000000 FT
S LEHIGH GORGE DR
(SR4010 SEG 0270/2110) 0010/0000



004210 FT
INTER-AHD STATE PARK
0020/1165 (PARK)

003045 FT

5 0020/0000 LENGTH(AH 1165 BK 3045)
0010/3004 BMSSEN 13/4014/0010/2979
2 0 13022 0 00 0029+37
BUCK MOUNTAIN CREEK
0010/2979 BMSBG 13/4014/0010/2979
0010/2760 BMSSEN 13/4014/0010/2746
2 0 13022 0 00 0027+61
INDIAN RUN
0010/2746 BMSBG 13/4014/0010/2746
INDIAN RUN RD
0010/2544 (TWP)
015 "DIA CIRC METAL
0010/2233 LEN=0028 INSTALLED UNKN
015 "DIA CIRC METAL
0010/1951 LEN=0028 INSTALLED UNKN
015 "DIA CIRC METAL
0010/1790 LEN=0030 INSTALLED UNKN
015 "DIA CIRC METAL
0010/1586 LEN=0028 INSTALLED UNKN
015 "DIA CIRC METAL
0010/1312 LEN=0030 INSTALLED UNKN
015 "DIA CIRC METAL
0010/1003 LEN=0030 INSTALLED UNKN

NC ROCKPORT RD
S LEHIGH GORGE DR
000000 FT (SR4010 SEG 0270/2110)
MFC BEGIN = E
5 0010/0000 LENGTH(AH 3045 BK 0000)

EXTRACT DATE: 12/28/2024 ROADWAY MANAGEMENT SYSTEM PAGE NUMBER: 230
PRINT DATE: 12/30/2024 SLD COUNTY/SR - ANNUAL PRINT COUNTY: CARBON

DIR: B TOTAL LEN: 9.020 MI. DIST: 05-2 SR: 4012
LEFT MUN: LEHIGH T RIGHT MUN: LEHIGH T

047624 FT

047624 FT
INTER-AHD LAURYTOWN RD
(T425)
0190/2627 012 "DIA CIRC METAL
0190/2216 LEN=0040 INSTALLED UNKN
0190/1596 012 "DIA CIRC METAL
LEN=0040 INSTALLED UNKN

044997 FT

0190/0596 018 "DIA CIRC METAL
LEN=0045 INSTALLED UNKN
044997 FT 2 0 13044 0 00 0086+59
5 0190/0000 LENGTH(AH 2627 BK 2354)

042643 FT

0180/1001 072 "DIA CIRC METAL
LEN=0032 INSTALLED 2003
0180/0691 018 "DIA CIR PLASTIC
LEN=0040 INSTALLED 2003

2 0 13044 0 00 0132+02 040723 FT
PUMP HOUSE RD
(T503)
LESLIE RUN RD
(T477)

0170/0000
0160/2885

042643 FT 2 0 13044 0 00 0111+70
5 0180/0000 LENGTH(AH 2354 BK 1920)
0170/1400 014 "DIA CIRC METAL
LEN=0040 INSTALLED UNKN
0170/0870 014 "DIA CIRC METAL
LEN=0040 INSTALLED UNKN
0170/0520 014 "DIA CIRC METAL
LEN=0040 INSTALLED UNKN
0170/0192 014 "DIA CIRC METAL
LEN=0040 INSTALLED UNKN
040723 FT
5 0170/0000 LENGTH(AH 1920 BK 2967)

0160/2700 024 "DIA CIRC METAL
LEN=0037 INSTALLED UNKN

DECKER LN
(PRDR)

0160/1177

0160/1165 WALDEN LN
(PRDR)

EXTRACT DATE: 12/28/2024 ROADWAY MANAGEMENT SYSTEM PAGE NUMBER: 229
PRINT DATE: 12/30/2024 SLD COUNTY/SR - ANNUAL PRINT COUNTY: CARBON

DIR: B TOTAL LEN: 9.020 MI. DIST: 05-2 SR: 4012
LEFT MUN: LEHIGH T RIGHT MUN: LEHIGH T

037756 FT

037756 FT 2 0 13023 0 00 0379+10
S 0160/0000 LENGTH(AH 2967 BK 2381)

035375 FT

0150/0592 018 "DIA CIRC METAL
LEN=0040 INSTALLED UNKN
035375 FT 2 0 13023 0 00 0355+29
NC LE SLIE RUN RD

LEHIGH GORGE DR
(SR4010 SEG 0300/0000)
MFC BEGIN = E
S 0150/0000 LENGTH(AH 2381 BK 2216)

033159 FT

0140/0990 018 "DIA CIRC METAL
LEN=0060 INSTALLED UNKN
0140/0750 018 "DIA CIRC METAL
LEN=0050 INSTALLED UNKN

0140/0425 018 "DIA CIRC METAL
LEN=0032 INSTALLED UNKN
033159 FT 2 0 13023 0 00 0333+04
S 0140/0000 LENGTH(AH 2216 BK 1939)
018 "DIA CIRC METAL
LEN=0037 INSTALLED UNKN

031220 FT

0130/0445 018 "DIA CIRC METAL
LEN=0030 INSTALLED UNKN
031220 FT 2 0 13023 0 00 0313+65

018 "DIA CIR PLASTIC
LEN=0030 INSTALLED UNKN
LEHIGH
LAUSANNE T
S 0130/0000 LENGTH(AH 1939 BK 3287)
018 "DIA CIR PLASTIC
LEN=0040 INSTALLED UNKN
018 "DIA CIRC METAL
LEN=0040 INSTALLED UNKN

0120/1090 NORTH STAGECOACH RD
(TWP)

0120/1040 018 "DIA CIRC METAL
LEN=0048 INSTALLED UNKN

EXTRACT DATE: 12/28/2024 ROADWAY MANAGEMENT SYSTEM PAGE NUMBER: 228
PRINT DATE: 12/30/2024 SLD COUNTY/SR - ANNUAL PRINT COUNTY: CARBON

DIR: B TOTAL LEN: 9.020 MI. DIST: 05-2 SR: 4012
LEFT MUN: LAUSANNE T RIGHT MUN: LAUSANNE T

027933 FT

025117 FT

021303 FT

ECKLEY RD
(SR4003 SEG 0010/0000) 0100/0000

0120/1034	018 "DIA	CIR PLASTIC	LEN=0040	INSTALLED	2022
0120/1000	018 "DIA	CIR PLASTIC	LEN=0028	INSTALLED	UNKN
027933 FT	2 0 13023	0 00 0280+78	LENGTH(AH	3287	BK 2816)
0120/0000	018 "DIA	CIRC OTHER	LEN=0030	INSTALLED	UNKN
0110/2717	018 "DIA	CIRC METAL	LEN=0040	INSTALLED	UNKN
0110/0860	036 "DIA	CIRC METAL	LEN=0040	INSTALLED	UNKN
0110/0550	2 0 13023	0 00 0250+19	TEN POINT	RD	(PRDR)
025117 FT	0110/0000	LENGTH(AH	2816	BK 3814)	
0100/2360	018 "DIA	CIRC METAL	LEN=0030	INSTALLED	UNKN
0100/1950	018 "DIA	CIR PLASTIC	LEN=0030	INSTALLED	UNKN
0100/1520	018 "DIA	CIRC METAL	LEN=0030	INSTALLED	UNKN
0100/1270	018 "DIA	CIR PLASTIC	LEN=0030	INSTALLED	UNKN
0100/1060	018 "DIA	CIRC METAL	LEN=0040	INSTALLED	UNKN
0100/0770	012 "DIA	CIRC METAL	LEN=0024	INSTALLED	UNKN
0100/0436	060 "DIA	CIRC METAL	LEN=0031	INSTALLED	UNKN
021303 FT	2 0 13023	0 00 0213+81	024 "DIA	CIRC METAL	LEN=0026
0100/0000	GERA LN	(PRDR)	LENGTH(AH	3814	BK 3670)
0090/3450	018 "DIA	CIRC METAL	LEN=0024	INSTALLED	UNKN
0090/3100	018 "DIA	CIRC METAL	LEN=0040	INSTALLED	UNKN

EXTRACT DATE: 12/28/2024 ROADWAY MANAGEMENT SYSTEM PAGE NUMBER: 227
PRINT DATE: 12/30/2024 SLD COUNTY/SR - ANNUAL PRINT COUNTY: CARBON

DIR: B TOTAL LEN: 9.020 MI. DIST: 05-2 SR: 4012
LEFT MUN: LAUSANNE T RIGHT MUN: LAUSANNE T

017633 FT

017225 FT

014880 FT

		COMPANY	FIELD	RD
==	0090/2888	(PRDR)		
-- --	0090/2650	018 "DIA	CIRC METAL	
-- --	0090/2500	LEN=0030	INSTALLED	UNKN
-- --	0090/2250	018 "DIA	CIRC METAL	
-- --	0090/2080	LEN=0027	INSTALLED	UNKN
-- --	0090/1650	018 "DIA	CIR PLASTIC	
-- --	0090/1077	LEN=0026	INSTALLED	2003
-- --	0090/0804	018 "DIA	CIRC METAL	
-- --		LEN=0028	INSTALLED	UNKN
-- --		018 "DIA	CIRC METAL	
-- --		LEN=0027	INSTALLED	UNKN
-- --		018 "DIA	CIR PLASTIC	
-- --		LEN=0040	INSTALLED	1999
-- --		018 "DIA	CIR PLASTIC	
-- --		LEN=0038	INSTALLED	UNKN
		024 "DIA	CIRC METAL	
	0090/0071	LEN=0043	INSTALLED	UNKN
	017633 FT	2 0 13023	0 00	0177+48
	0090/0000	LENGTH(AH	3670	BK 0408)
	017225 FT	2 0 13023	0 00	0173+79
		FORREST CREEK LN		
		(PRDR)		
	0080/0000	LENGTH(AH	0408	BK 2345)
-- --	0070/2236	024 "DIA	CIRC METAL	
-- --	0070/2132	LEN=0030	INSTALLED	UNKN
-- --	0070/1679	018 "DIA	CIRC METAL	
-- --	0070/1591	LEN=0034	INSTALLED	UNKN
-- --		024 "DIA	CIRC METAL	
-- --		LEN=0042	INSTALLED	UNKN
-- --		024 "DIA	CAST IRON	
-- --		LEN=0038	INSTALLED	UNKN
-- --	0070/0910	018 "DIA	CIR PLASTIC	
-- --	0070/0620	LEN=0030	INSTALLED	UNKN
-- --	0070/0350	018 "DIA	CIRC METAL	
-- --	0070/0170	LEN=0034	INSTALLED	UNKN
-- --	0070/0060	018 "DIA	CIRC METAL	
-- --	014880 FT	LEN=0036	INSTALLED	UNKN
-- --	0070/0000	018 "DIA	CIR PLASTIC	
-- --		LEN=0030	INSTALLED	UNKN
-- --		018 "DIA	CIRC METAL	
-- --		LEN=0030	INSTALLED	UNKN
-- --		2 0 13023	0 00	0147+90
-- --		LENGTH(AH	2345	BK 2457)
-- --	0060/2357	018 "DIA	CIRC METAL	
-- --	0060/2000	LEN=0035	INSTALLED	UNKN
-- --		018 "DIA	CIRC METAL	
-- --		LEN=0035	INSTALLED	UNKN

EXTRACT DATE: 12/28/2024 ROADWAY MANAGEMENT SYSTEM PAGE NUMBER: 226
PRINT DATE: 12/30/2024 SLD COUNTY/SR - ANNUAL PRINT COUNTY: CARBON

DIR: B TOTAL LEN: 9.020 MI. DIST: 05-2 SR: 4012
LEFT MUN: LAUSANNE T RIGHT MUN: LAUSANNE T

	012423 FT			012423 FT	2 0 13023 0 00 0124+09
				0060/0000	LENGTH(AH 2457 BK 2456)
				0050/1506	015 "DIA CIR PLASTIC LEN=0035 INSTALLED 2003
				0050/1040	015 "DIA CIR PLASTIC LEN=0030 INSTALLED UNKN
CHESTNUT LN (PRDR)	0050/0949	==			
				0050/0700	018 "DIA CIRC METAL LEN=0025 INSTALLED UNKN
BOBAL LN (PRDR)	0050/0416	==			
				0050/0224	018 "DIA CAST IRON LEN=0040 INSTALLED UNKN
					BRIDLE PATH LN
				0050/0207	(PRDR)
	009967 FT	==		009967 FT	2 0 13023 0 00 0099+13
				0050/0000	LENGTH(AH 2456 BK 2697)
				0040/2330	015 "DIA CIRC METAL LEN=0040 INSTALLED UNKN
SOTACK LN (TWP)	0040/2213	==			
				0040/1424	018 "H 00 "W MULT CONCR LEN=0038 INSTALLED UNKN
				0040/0847	012 "H 00 "W MULT METAL LEN=0045 INSTALLED UNKN
				0040/0493	018 "DIA CIRC METAL LEN=0044 INSTALLED UNKN
				0040/0090	012 "DIA CIRC METAL LEN=0035 INSTALLED UNKN
	007270 FT			007270 FT	2 0 13023 0 00 0072+73
				0040/0000	LENGTH(AH 2697 BK 2528)
				0030/2120	015 "DIA CIR PLASTIC LEN=0042 INSTALLED UNKN
				0030/1780	018 "DIA CIR PLASTIC LEN=0038 INSTALLED UNKN
				0030/1454	018 "DIA CIR UNKNOWN LEN=0042 INSTALLED UNKN
				0030/1151	LAUSANNE LEHIGH T
					018 "DIA CIRC METAL

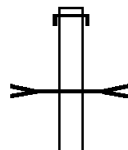
EXTRACT DATE: 12/28/2024 ROADWAY MANAGEMENT SYSTEM PAGE NUMBER: 225
PRINT DATE: 12/30/2024 SLD COUNTY/SR - ANNUAL PRINT COUNTY: CARBON

DIR: B TOTAL LEN: 9.020 MI. DIST: 05-2 SR: 4012
LEFT MUN: LEHIGH T RIGHT MUN: LEHIGH T

	0030/0313	LEN=0045	INSTALLED UNKN
	006 "DIA	CIRC CONCR	
004742 FT	0030/0147	LEN=0099	INSTALLED UNKN
	004742 FT	2 0 13023 0 00 0047+21	
	0030/0000	LENGTH(AH 2528 BK 2771)	
	018 "DIA	CIRC METAL	
	0020/2420	LEN=0048	INSTALLED UNKN
	018 "DIA	CIRC METAL	
	0020/1960	LEN=0044	INSTALLED UNKN
	018 "DIA	CIRC METAL	
	0020/1620	LEN=0040	INSTALLED UNKN
	018 "DIA	CIRC METAL	
	0020/1400	LEN=0042	INSTALLED UNKN
	018 "DIA	CIRC METAL	
	0020/1200	LEN=0045	INSTALLED UNKN
	018 "DIA	CIRC METAL	
	0020/0700	LEN=0040	INSTALLED UNKN
	018 "DIA	CIRC CONCR	
	0020/0473	LEN=0062	INSTALLED UNKN
	NC BUCK MTN RD		
	0020/0472	WEATHERLY B	
	015 "DIA	CIRC CONCR	
001971 FT	0020/0284	LEN=0052	INSTALLED UNKN
	001971 FT	2 0 13023 0 00 0019+50	
	0020/0000	LENGTH(AH 2771 BK 1971)	
	018 "DIA	CIRC CONCR	
	0010/1850	LEN=0070	INSTALLED UNKN
	018 "DIA	CIRC CONCR	
	0010/1600	LEN=0042	INSTALLED UNKN
	018 "DIA	CIRC CONCR	
	0010/1190	LEN=0048	INSTALLED UNKN
LAUREL ST (BORO)	0010/0929	024 "DIA	CIRC METAL
		LEN=0048	INSTALLED UNKN
		060 "DIA	CIRC METAL
		LEN=0042	INSTALLED UNKN
		NORTH ST	
		(BORO)	
		PINE AL	
		(BORO)	
		018 "DIA	CIRC CONCR
		LEN=0040	INSTALLED UNKN
000000 FT	0010/0040	2 0 13023 0 00 0000+00	
	000000 FT	NC HILL ST	
		MAIN ST	
		(SR4010 SEG 0210/0000)	
		MFC BEGIN = D	
	0010/0000	LENGTH(AH 1971 BK 0000)	

EXTRACT DATE: 12/28/2024 ROADWAY MANAGEMENT SYSTEM PAGE NUMBER: 224
PRINT DATE: 12/30/2024 SLD COUNTY/SR - ANNUAL PRINT COUNTY: CARBON
DIR: B TOTAL LEN: 14.690 MI. DIST: 05-2 SR: 4010
LEFT MUN: LEHIGH T RIGHT MUN: LEHIGH T

077561 FT



076528 FT AH-LUZERNE (40)
INTER-AHD WEATHERLEY RD
0310/3245 (SR2055 SEG 0010/0000)
LESLIE RUN
STRUCTURE LENGTH 24 FT
0310/2699 BMSID 13/4010/0310/2699
018 "DIA CIRC CONCR

EXTRACT DATE: 12/28/2024 ROADWAY MANAGEMENT SYSTEM PAGE NUMBER: 223
PRINT DATE: 12/30/2024 SLD COUNTY/SR - ANNUAL PRINT COUNTY: CARBON

DIR: B TOTAL LEN: 14.690 MI. DIST: 05-2 SR: 4010
LEFT MUN: LEHIGH T RIGHT MUN: LEHIGH T

BLUEBERRY LN
(PRDR)

0310/1530

074316 FT

BUCK MOUNTAIN RD
(SR4012 SEG 0150/0000) 0300/0000

N CHURCH RD

0310/2064	LEN=0040	INSTALLED UNKN
0310/1697	ASPEN LN	
0310/1590	(PRDR)	
	018 "DIA	CIRC CONCR
	LEN=0045	INSTALLED UNKN
0310/0210	018 "DIA	CIRC CONCR
073283 FT	LEN=0045	INSTALLED UNKN
0310/0000	1 1 01012	0 00 0285+02
	LENGTH(AH	3245 BK 2864)
0300/2800	018 "DIA	CIRC CONCR
	LEN=0060	INSTALLED UNKN
0300/1936	018 "DIA	CIRC CONCR
	LEN=0045	INSTALLED UNKN
0300/1601	018 "DIA	CIRC CONCR
	LEN=0050	INSTALLED UNKN
0300/1357	018 "DIA	CIRC CONCR
	LEN=0050	INSTALLED UNKN
0300/0979	018 "DIA	CIRC CONCR
	LEN=0045	INSTALLED UNKN
0300/0676	018 "DIA	CIRC CONCR
	LEN=0050	INSTALLED UNKN
0300/0219	018 "DIA	CIRC CONCR
070419 FT	LEN=0040	INSTALLED UNKN
NC N	1 1 01012	0 00 0256+38
	LEHIGH GORGE DR	
	LESLIE RUN RD	
0300/0000	(SR4012 SEG 0150/0000)	
	LENGTH(AH	2864 BK 3476)
0290/3016	018 "DIA	CIRC CONCR
	LEN=0045	INSTALLED UNKN
0290/2522	024 "DIA	CIRC CONCR
	LEN=0050	INSTALLED UNKN
0290/1973	018 "DIA	CIRC CONCR
	LEN=0050	INSTALLED 2003
0290/1766	018 "DIA	CIRC CONCR
	LEN=0045	INSTALLED 2003
0290/1522	018 "DIA	CIRC CONCR
	LEN=0050	INSTALLED UNKN
0290/1022	015 "DIA	CIR PLASTIC
	LEN=0016	INSTALLED 2006
0290/0215	018 "DIA	CIRC CONCR
	LEN=0040	INSTALLED UNKN

EXTRACT DATE: 12/28/2024 ROADWAY MANAGEMENT SYSTEM PAGE NUMBER: 222
PRINT DATE: 12/30/2024 SLD COUNTY/SR - ANNUAL PRINT COUNTY: CARBON

DIR: B TOTAL LEN: 14.690 MI. DIST: 05-2 SR: 4010
LEFT MUN: LEHIGH T RIGHT MUN: LEHIGH T

(T475)

0290/0094
067976 FT

==

066943 FT 1 1 01012 0 00 0221+88

CHURCH RD

(T475)

5 0290/0000 LENGTH(AH 3476 BK 3050)

018 "DIA CIRC CONCR

0280/2705 LEN=0060 INSTALLED UNKN

LAURYTOWN RD

0280/2561 (T425)

018 "DIA CIRC CONCR

0280/2130 LEN=0060 INSTALLED UNKN

018 "DIA CIRC CONCR

0280/1588 LEN=0040 INSTALLED UNKN

HUNTER CREEK

0280/1081 STRUCTURE LENGTH 24 FT

BMSID 13/4010/0280/1081

018 "DIA CIRC CONCR

064926 FT

0280/0580 LEN=0045 INSTALLED UNKN

063893 FT 1 1 01012 0 00 0191+09

5 0280/0000 LENGTH(AH 3050 BK 2585)

018 "DIA CIRC CONCR

0270/2380 LEN=0054 INSTALLED UNKN

ROCKPORT RD

0270/2110 (SR4014 SEG 0010/0000)

018 "DIA CIRC CONCR

0270/1566 LEN=0046 INSTALLED UNKN

018 "DIA CIRC CONCR

0270/0942 LEN=0040 INSTALLED UNKN

018 "DIA CIRC CONCR

0270/0594 LEN=0050 INSTALLED UNKN

018 "DIA CIRC CONCR

0270/0137 LEN=0046 INSTALLED UNKN

061308 FT 1 1 01012 0 00 0164+78

062341 FT

5 0270/0000 LENGTH(AH 2585 BK 2237)

018 "DIA CIRC CONCR

0260/1540 LEN=0044 INSTALLED UNKN

018 "DIA CIRC CONCR

0260/0815 LEN=0050 INSTALLED UNKN

018 "DIA CIRC CONCR

0260/0500 LEN=0055 INSTALLED UNKN

018 "DIA CIRC CONCR

0260/0117 LEN=0050 INSTALLED UNKN

059071 FT

1 1 01012 0 00 0143+10 060104 FT

STAGE COACH RD

(T502)

0260/0000

==

5 0260/0000 LENGTH(AH 2237 BK 2888)

018 "DIA CIRC CONCR

0250/2761 LEN=0055 INSTALLED UNKN

EXTRACT DATE: 12/28/2024 ROADWAY MANAGEMENT SYSTEM PAGE NUMBER: 221
PRINT DATE: 12/30/2024 SLD COUNTY/SR - ANNUAL PRINT COUNTY: CARBON

DIR: B TOTAL LEN: 14.690 MI. DIST: 05-2 SR: 4010
LEFT MUN: LEHIGH T RIGHT MUN: LEHIGH T

057216 FT

S

053972 FT

S

052546 FT

S

018 " DIA CIRC CONCR
LEN=0050 INSTALLED UNKN
018 " DIA CIRC CONCR
LEN=0050 INSTALLED UNKN
018 " DIA CIRC CONCR
LEN=0050 INSTALLED UNKN
018 " DIA CIRC CONCR
LEN=0010 INSTALLED UNKN
018 " DIA CIRC CONCR
LEN=0050 INSTALLED UNKN
018 " DIA CIRC CONCR
LEN=0050 INSTALLED UNKN
018 " DIA CIRC CONCR
LEN=0050 INSTALLED UNKN
018 " DIA CIRC CONCR
LEN=0050 INSTALLED UNKN
1 1 01012 0 00 0114+94
LENGTH(AH 2888 BK 3244)
024 " DIA CIRC CONCR
LEN=0060 INSTALLED UNKN

018 " DIA CIRC CONCR
LEN=0050 INSTALLED UNKN
018 " DIA CIRC CONCR
LEN=0045 INSTALLED UNKN
036 " DIA CIRC CONCR
LEN=0060 INSTALLED UNKN

036 "H 36 "W CON BOX CUL
LEN=0184 INSTALLED UNKN
1 1 01012 0 00 0082+38
LEHIGH GORGE DR
LEHIGH
WEATHERLY B
LENGTH(AH 3244 BK 1426)
018 " DIA CIRC CONCR
LEN=0044 INSTALLED UNKN
018 " DIA CIRC CONCR
LEN=0045 INSTALLED UNKN
018 " DIA CIRC CONCR
LEN=0054 INSTALLED UNKN
1 1 01012 0 00 0068+12
LENGTH(AH 1426 BK 2697)
024 " DIA CIRC CONCR
LEN=0090 INSTALLED UNKN

018 " DIA CIRC CONCR
LEN=0080 INSTALLED UNKN

018 " DIA CIRC CONCR

EXTRACT DATE: 12/28/2024 ROADWAY MANAGEMENT SYSTEM PAGE NUMBER: 220
PRINT DATE: 12/30/2024 SLD COUNTY/SR - ANNUAL PRINT COUNTY: CARBON

DIR: B TOTAL LEN: 14.690 MI.
LEFT MUN: WEATHERLY B

DIST: 05-2 SR: 4010
RIGHT MUN: WEATHERLY B

LOUISE ST
(BORO)

0220/0788

049849 FT

ALLEN AV
(BORO)

0210/1288

1 1 01012 0 00 0026+00 048340 FT
HILL ST
(SR4012 SEG 0010/0000) 0210/0000
EURANA ST
(BORO) 0206/0939

046939 FT

CHESTNUT AL
(BORO)

0205/0779

PARDEE ST
(BORO)

0205/0657

SPRING ST
(BORO)

0205/0550

PACKER ST
(BORO)

0205/0430

CHURCH ST
(BORO)

0205/0247

CARBON ST
(BORO)

0205/0158

1 0 01012 0 00 0001+74 045906 FT
NC MAIN ST

WILBUR ST
(BORO)

0220/0820 LEN=0045 INSTALLED UNKN
DELLEN LN

0220/0788 (BORO)
018 "DIA CIRC CONCR

0220/0376 LEN=0046 INSTALLED UNKN
048816 FT 1 1 01012 0 00 0041+05

5 0220/0000 LENGTH(AH 2697 BK 1509)
018 "DIA CIRC CONCR

0210/1384 LEN=0050 INSTALLED UNKN

0210/0242 EVERGREEN AV
(BORO)

0210/0235 018 "DIA CIRC METAL
047307 FT LEN=0025 INSTALLED UNKN

5 0210/0000 LENGTH(AH 1509 BK 1401)
EURANA ST

0206/0939 (BORO)
BLAKESLEE AV

0206/0378 (BORO)
045906 FT 1 1 01012 0 00 0012+00

NC MAIN ST
FELL ST

INTER-BK (BORO)
FELL ST

5 0206/0000 LTH AH 001401 BK 002100

EXTRACT DATE: 12/28/2024 ROADWAY MANAGEMENT SYSTEM PAGE NUMBER: 219
PRINT DATE: 12/30/2024 SLD COUNTY/SR - ANNUAL PRINT COUNTY: CARBON

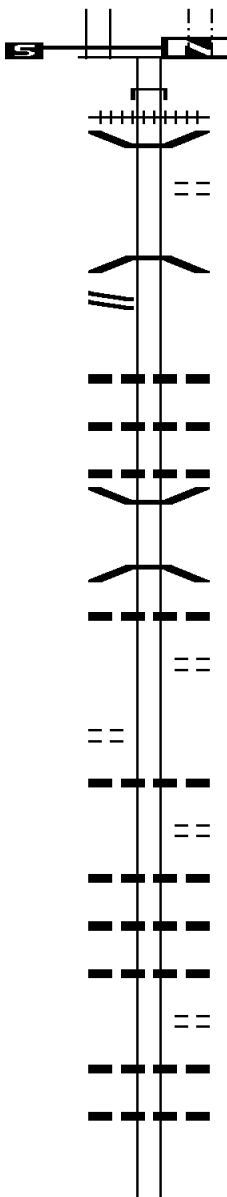
DIR: B TOTAL LEN: 14.690 MI. DIST: 05-2 SR: 4010
LEFT MUN: WEATHERLY B RIGHT MUN: WEATHERLY B

MFC BEGIN = D
LENGTH(AH 1033 BK 1966) 0205/0000

PLANE ST
(SR4006 SEG 0120/2126) 0190/1800

1 0 00170 0 02 0450+75 043940 FT
KLINE ST
(BORO) 0190/0000

042059 FT



045906 FT
7204/0000 LTH AH 002100 BK 001966
INTER-AHD WILBUR ST
0190/1966 (TWP)
0190/1924 (AAR 361510Y) #TRKS 01
0190/1886 BMSSEN 13/4010/0190/1824
STEEL PLANT RD
0190/1874 (PRDR)
0 0 0000 0 00 0000+00
HAZEL CREEK
0190/1824 BMSBG 13/4010/0190/1824

0190/1088 024 "DIA CIRC METAL
LEN=0050 INSTALLED UNKN
018 "DIA CIRC CONCR
0190/0878 LEN=0050 INSTALLED UNKN
018 "DIA CIRC METAL
0190/0722 LEN=0025 INSTALLED UNKN
0190/0336 BMSSEN 13/4010/0190/0328
1 0 00170 0 02 0450+75
DONEY RUN
0190/0328 BMSBG 13/4010/0190/0328
018 "DIA CIRC METAL
0190/0251 LEN=0050 INSTALLED UNKN
YEAKLE ST
(BORO)

0190/0000 LENGTH(AH 1966 BK 1881)
018 "DIA CIRC METAL
0180/1833 LEN=0025 INSTALLED UNKN
KLINE ST
0180/1825 (BORO)
018 "DIA CIRC METAL
0180/1656 LEN=0025 INSTALLED UNKN
018 "DIA CIRC METAL
0180/1458 LEN=0030 INSTALLED UNKN
024 "DIA CIRC METAL
0180/1243 LEN=0030 INSTALLED UNKN
SUNFLOWER ALLEY
0180/1200 (BORO)
024 "DIA CIRC METAL
0180/1052 LEN=0035 INSTALLED UNKN
024 "DIA CIRC CONCR
0180/0515 LEN=0025 INSTALLED UNKN
042059 FT 1 0 00170 0 02 0431+77
NC HUDSONDALE ST
MAPLE ST

EXTRACT DATE: 12/28/2024 ROADWAY MANAGEMENT SYSTEM PAGE NUMBER: 218
PRINT DATE: 12/30/2024 SLD COUNTY/SR - ANNUAL PRINT COUNTY: CARBON

DIR: B TOTAL LEN: 14.690 MI. DIST: 05-2 SR: 4010
LEFT MUN: WEATHERLY B RIGHT MUN: WEATHERLY B

	==	5	0180/0000	(BORO) LENGTH(AH 1881 BK 1499) WEATHERLY PACKER T 018 "DIA CIRC CONCR LEN=0040 INSTALLED UNKN
	--		0170/1412	
	--		0170/1313	
040560 FT		5	040560 FT 1 0 00170 0 01 0406+75 0170/0000	LENGTH(AH 1499 BK 1340)
	==		0160/0476	TOWER RD (TWP) 018 "DIA CIRC CONCR LEN=0040 INSTALLED UNKN
1 0 00170 0 01 0393+35 039220 FT FREEDOM DR (TWP)	--		0160/0444 039220 FT	MEHLIG DR (PRDR)
	==	5	0160/0000	LENGTH(AH 1340 BK 3369) 015 "DIA CIRC CONCR LEN=0040 INSTALLED UNKN
	--		0150/3004	
	--		0150/1747	018 "DIA CIRC CONCR LEN=0040 INSTALLED UNKN
	==		0150/0864	TOWER RD (T468) 018 "DIA CIRC CONCR LEN=0040 INSTALLED UNKN
	--		0150/0834	015 "DIA CIRC CONCR LEN=0040 INSTALLED 2002
035851 FT	--	5	0150/0000	LENGTH(AH 3369 BK 2707) 018 "DIA CIRC CONCR LEN=0060 INSTALLED UNKN
	--		0140/2474	018 "DIA CIRC CONCR LEN=0070 INSTALLED UNKN
	--		0140/2129	018 "DIA CIRC CONCR LEN=0070 INSTALLED UNKN
	--		0140/1845	HARTZ CREEK STRUCTURE LENGTH 10 FT BMSID 13/4010/0140/1362
	--		0140/1362	018 "DIA CIRC CONCR LEN=0050 INSTALLED UNKN
	--		0140/1144	018 "DIA CIRC CONCR LEN=0060 INSTALLED UNKN
	--		0140/0967	015 "DIA CIRC CONCR LEN=0050 INSTALLED UNKN
	--		0140/0654	

EXTRACT DATE: 12/28/2024 ROADWAY MANAGEMENT SYSTEM PAGE NUMBER: 217
PRINT DATE: 12/30/2024 SLD COUNTY/SR - ANNUAL PRINT COUNTY: CARBON

DIR: B TOTAL LEN: 14.690 MI. DIST: 05-2 SR: 4010
LEFT MUN: PACKER T RIGHT MUN: PACKER T

1 0 00170 0 01 0336+17 033144 FT
HUDSON DR
(SR0093 SEG 0140/0000) 0140/0000

029815 FT

026814 FT

0140/0372	018 "DIA CIRC CONCR
0140/0347	LEN=0070 INSTALLED UNKN
0140/0295	STATION LN
033144 FT	(T465)
0140/0000	015 "DIA CIRC METAL
	LEN=0070 INSTALLED UNKN
	NC BR ENKMAN DR
	HUDSON DR
	(SR0093 SEG 0140/0000)
	LENGTH(AH 2707 BK 3329)
0130/2486	015 "DIA CIR PLASTIC
0130/2099	LEN=0040 INSTALLED UNKN
0130/1672	015 "DIA CIR PLASTIC
	LEN=0040 INSTALLED UNKN
	015 "DIA CIRC METAL
	LEN=0040 INSTALLED UNKN
0130/1002	015 "DIA CIRC METAL
0130/0671	LEN=0040 INSTALLED UNKN
0130/0418	015 "DIA CIRC CONCR
029815 FT	LEN=0040 INSTALLED UNKN
0130/0000	2 0 13025 0 00 0298+38
	LENGTH(AH 3329 BK 3001)
0120/2763	015 "DIA CIRC CONCR
0120/2430	LEN=0040 INSTALLED UNKN
0120/2060	018 "DIA CIRC METAL
0120/1602	LEN=0040 INSTALLED UNKN
0120/1325	018 "DIA CIRC CONCR
0120/1298	LEN=0040 INSTALLED UNKN
	018 "DIA CIRC CONCR
	LEN=0040 INSTALLED UNKN
	035"H 24"W METAL ARCH
	LEN=0010 INSTALLED 1998
	018 "DIA CIRC CONCR
	LEN=0040 INSTALLED UNKN
026814 FT	2 0 13025 0 00 0268+31
0120/0000	LENGTH(AH 3001 BK 2112)
0110/1387	015 "DIA CAST IRON
0110/1190	LEN=0060 INSTALLED UNKN
	018"H 18"W BOX CULVRT*
	LEN=0040 INSTALLED UNKN

EXTRACT DATE: 12/28/2024 ROADWAY MANAGEMENT SYSTEM PAGE NUMBER: 216
PRINT DATE: 12/30/2024 SLD COUNTY/SR - ANNUAL PRINT COUNTY: CARBON

DIR: B TOTAL LEN: 14.690 MI. DIST: 05-2 SR: 4010
LEFT MUN: PACKER T RIGHT MUN: PACKER T

024702 FT

024702 FT 2 0 13025 0 00 0247+19
GRIST MILL DR
(T459)
[S] 0110/0000 LENGTH(AH 2112 BK 2873)
T.QUAKAKE CK
STRUCTURE LENGTH 8 FT
0100/2633 BMSID 13/4010/0100/2633

0100/1722 015 "DIA CIRC CONCR
LEN=0040 INSTALLED UNKN

0100/1008 015 "DIA CAST IRON
LEN=0040 INSTALLED UNKN

021829 FT

021829 FT 2 0 13025 0 00 0218+43
[S] 0100/0000 LENGTH(AH 2873 BK 2426)
015 "DIA CIRC CONCR
0090/1829 LEN=0040 INSTALLED UNKN
015 "DIA CIRC CONCR
0090/1558 LEN=0040 INSTALLED UNKN
015 "DIA CIR PLASTIC
0090/0966 LEN=0004 INSTALLED UNKN

2 0 13025 0 00 0194+20 019403 FT
WETZEL RUN DR
(T463) 0090/0000

019403 FT
[S] 0090/0000 LENGTH(AH 2426 BK 3118)
015 "DIA CIRC METAL
0080/3079 LEN=0050 INSTALLED UNKN

0080/1250 015 "DIA CAST IRON
LEN=0040 INSTALLED UNKN
0080/1009 015 "DIA CIRC CONCR
LEN=0040 INSTALLED UNKN
0080/0745 015 "DIA CIR PLASTIC
LEN=0040 INSTALLED UNKN
0080/0449 015 "DIA CIR PLASTIC
LEN=0055 INSTALLED UNKN
016285 FT

2 0 13025 0 00 0162+91 016285 FT
SPRING MOUNTAIN RD
(SR4006 SEG 0010/0000) 0080/0000
ROUNDHEAD DR
(T461) 0070/1756

[S] 0080/0000 LENGTH(AH 3118 BK 1935)

DIR: B TOTAL LEN: 14.690 MI. DIST: 05-2 SR: 4010
LEFT MUN: PACKER T RIGHT MUN: PACKER T

0 1 4 3 5 0 F T

0060/0770

0 1 2 0 1 2 F T

0050 / 1788

010197 FT

```

0070/0508 018 "DIA CIRC METAL
LEN=0040 INSTALLED UNKN
015 "DIA CIRC CONCR
0070/0257 LEN=0040 INSTALLED UNKN
014350 FT 2 0 13025 0 00 0143+79
0070/0000 LENGTH(AH 1935 BK 2338)
024 "DIA CIRC CONCR
0060/1915 LEN=0040 INSTALLED UNKN

```

```

0060/0761 015 "DIA CIRC CONCR
LEN=0040 INSTALLED UNKN
018 "DIA CIRC METAL
0060/0363 LEN=0040 INSTALLED UNKN
012012 FT 2 0 13025 0 00 0120+12
GRIST MILL DR
(T459)
0060/0000 LENGTH(AH 2338 BK 1815)

```

0050/1519 BMS EN 13/4010/0050/1489
20130250000116+90
P3
QUAKAKE CREEK
0050/1489 BMS BG 13/4010/0050/1489

```

0050/0555 018 "DIA CIR PLASTIC
010197 FT LEN=0040 INSTALLED UNKN
2 0 13025 0 00 0102+01
018 "DIA CIRC CONCR
LEN=0040 INSTALLED UNKN
0050/0000 LENGTH(AH 1815 BK 3177)
015 "DIA CIRC METAL
0040/2727 LEN=0040 INSTALLED UNKN
018 "DIA CIRC METAL
0040/2262 LEN=0040 INSTALLED UNKN

```

015 " DIA CAST IRON

EXTRACT DATE: 12/28/2024 ROADWAY MANAGEMENT SYSTEM PAGE NUMBER: 214
PRINT DATE: 12/30/2024 SLD COUNTY/SR - ANNUAL PRINT COUNTY: CARBON

DIR: B TOTAL LEN: 14.690 MI. DIST: 05-2 SR: 4010
LEFT MUN: PACKER T RIGHT MUN: PACKER T

2 0 13025 0 00 0070+27 007020 FT
ROUND HEAD DR
(T461) 0040/0000

004940 FT

002599 FT

000000 FT

Station	Length	Material	Notes
0040/0419	LEN=0040	INSTALLED UNKN	
0040/0263	015 "DIA CIRC METAL		
007020 FT	LEN=0040	INSTALLED UNKN	
0040/0000	LENGTH(AH 3177 BK 2080)		
0030/0868	015 "DIA CIRC CONCR		
004940 FT	LEN=0040	INSTALLED UNKN	
0030/0000	LENGTH(AH 2080 BK 2341)		
0020/2178	036 "DIA CIRC CONCR		
0020/1900	LEN=0040	INSTALLED UNKN	
0020/1677	018 "DIA CIRC CONCR		
0020/1420	LEN=0040	INSTALLED UNKN	
0020/0977	018 "DIA CIRC CONCR		
0020/0915	LEN=0040	INSTALLED UNKN	
0020/0692	015 "DIA CIRC METAL		
002599 FT	LEN=0040	INSTALLED UNKN	
0020/0000	LENGTH(AH 2341 BK 2599)		
0010/2317	018 "DIA CIRC METAL		
0010/1922	LEN=0040	INSTALLED UNKN	
0010/1414	015 "DIA CIRC METAL		
0010/0838	LEN=0040	INSTALLED UNKN	
0010/0469	018 "DIA CIRC METAL		
000000 FT	LEN=0040	INSTALLED UNKN	
000000 FT	2 0 13025 0 00 0000+00		
INTER-BK	AKAKE RD		
	BEN TITUS RD		
	(SR1020 SEG 0130/2868)		
	MFC BEGIN = D		
	BK-SCHUYLKILL (53)		
0010/0000	LENGTH(AH 2599 BK 0000)		

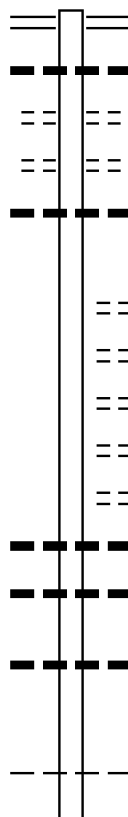
EXTRACT DATE: 12/28/2024 ROADWAY MANAGEMENT SYSTEM PAGE NUMBER: 213
PRINT DATE: 12/30/2024 SLD COUNTY/SR - ANNUAL PRINT COUNTY: CARBON

DIR: B TOTAL LEN: 2.337 MI. DIST: 05-2 SR: 4008
LEFT MUN: WEATHERLY B RIGHT MUN: WEATHERLY B

012338 FT

011165 FT

008455 FT



012338 FT PLANE ST
0050/1173 (SR4006 SEG 0120/1365)
024 "DIA CIRC CONCR
0050/1021 LEN=0021 INSTALLED UNKN
BUTZ ST
(BORO)
0050/0652 DUNNIGAN LN
(BORO)
0050/0172 030"H 00"W MULT CONCR
0050/0137 LEN=0019 INSTALLED UNKN
011165 FT 2 0 13026 0 00 0111+82
DUNNIGAN ST
(BORO)
5 0050/0000 LENGTH(AH 1173 BK 2710)
ALLEY ST
(BORO)
0040/2538 FRANKLIN ST
(BORO)
0040/2290 JEFFERSON ST
(BORO)
0040/1810 TOMS LANE
(BORO)
0040/1561 018 "DIA CIRC METAL
0040/1102 LEN=0032 INSTALLED UNKN
018 "DIA CIRC METAL
0040/1086 LEN=0040 INSTALLED UNKN
018 "DIA CIRC METAL
0040/0485 LEN=0032 INSTALLED UNKN
008455 FT 2 0 13026 0 00 0084+49
NC WE ST MAIN ST
WEATHERLY
PACKER T
5 0040/0000 LENGTH(AH 2710 BK 3295)
018 "DIA CIRC CONCR

EXTRACT DATE: 12/28/2024 ROADWAY MANAGEMENT SYSTEM PAGE NUMBER: 212
PRINT DATE: 12/30/2024 SLD COUNTY/SR - ANNUAL PRINT COUNTY: CARBON

DIR: B TOTAL LEN: 2.337 MI. DIST: 05-2 SR: 4008
LEFT MUN: PACKER T RIGHT MUN: PACKER T

			0030/3166	LEN=0032	INSTALLED UNKN
			0030/1940	018 "DIA CIRC CONCR LEN=0036	INSTALLED UNKN
			0030/1699	018 "DIA CIRC METAL LEN=0020	INSTALLED UNKN
			0030/0824	018 "DIA CIRC METAL LEN=0036	INSTALLED UNKN
			0030/0556	018 "DIA CIRC METAL LEN=0034	INSTALLED UNKN
			0030/0341	018 "DIA CIR PLASTIC LEN=0044	INSTALLED UNKN
005160 FT			005160 FT	2 0 13026 0 00 0051+54	
			0030/0000	LENGTH(AH 3295 BK 2511)	
			0020/1707	018 "DIA CIR PLASTIC LEN=0044	INSTALLED UNKN
			0020/1443	018 "DIA CIR PLASTIC LEN=0035	INSTALLED UNKN
			0020/1318	018 "DIA CIR PLASTIC LEN=0031	INSTALLED UNKN
			0020/1097	015 "DIA CIRC METAL LEN=0030	INSTALLED UNKN
			0020/0567	012 "DIA CIRC METAL LEN=0031	INSTALLED UNKN
002649 FT			002649 FT	2 0 13026 0 00 0026+77	
			0020/0000	LENGTH(AH 2511 BK 2649)	
			0010/2586	018 "DIA CIRC METAL LEN=0032	INSTALLED UNKN
			0010/1420	048"H 48"W CONCR ARCH LEN=0032	INSTALLED UNKN
WALTERS LANE (PRDR)			0010/1088		
			0010/0028	018 "DIA CIRC METAL LEN=0070	INSTALLED UNKN
000000 FT			000000 FT	2 0 13026 0 00 0000+00	
			NC PA	PACKER DR	
				HUDSON DR	
			INTER-BK	(SR0093 SEG 0150/0000)	
				WETZEL DR	
				(T463)	
				MFC BEGIN = E	
			0010/0000	LENGTH(AH 2649 BK 0000)	

EXTRACT DATE: 12/28/2024 ROADWAY MANAGEMENT SYSTEM PAGE NUMBER: 211
PRINT DATE: 12/30/2024 SLD COUNTY/SR - ANNUAL PRINT COUNTY: CARBON

DIR: B TOTAL LEN: 6.356 MI. DIST: 05-2 SR: 4006
LEFT MUN: WEATHERLY B RIGHT MUN: WEATHERLY B

EAST MAIN ST 033558 FT
(SR4010 SEG 0190/1800) 0120/2126



033558 FT HUDSONDALE ST
INTER-AHD (SR4010 SEG 0190/1800)
0120/2126 RACE ST
0120/1895 (BORO)
RACE ST
0120/1691 (BORO)
018" DIA CIRC CONCR
0120/1394 LEN=0099 INSTALLED UNKN
MAIN ST
0120/1365 (SR4008 SEG 0050/1173)

EXTRACT DATE: 12/28/2024 ROADWAY MANAGEMENT SYSTEM PAGE NUMBER: 210
PRINT DATE: 12/30/2024 SLD COUNTY/SR - ANNUAL PRINT COUNTY: CARBON

DIR: B TOTAL LEN: 6.356 MI. DIST: 05-2 SR: 4006
LEFT MUN: WEATHERLY B RIGHT MUN: WEATHERLY B

LAUDERBURN AV
(BORO)

0120/1074

DAFFODIL AL
(BORO)
YOUNKER AV
(BORO)

0120/0790

0120/0559

031432 FT

027642 FT

0120/1233 018 "DIA CIRC METAL
LEN=0050 INSTALLED UNKN

0120/0918 018 "DIA CIRC METAL
LEN=0040 INSTALLED UNKN

0120/0891 018 "DIA CIRC METAL
LEN=0060 INSTALLED UNKN

0120/0809 BUTZ RD
(BORO)

0120/0318 018 "DIA CIRC CONCR
LEN=0070 INSTALLED UNKN

0120/0236 DUNNIGAN LN
(BORO)

031432 FT 1 0 00170 0 02 0496+41

5 0120/0000 NC PLANE ST
LENGTH(AH 2126 BK 3790)

0110/2840 018 "DIA CIRC METAL
LEN=0070 INSTALLED UNKN

0110/2265 018 "DIA CIRC CONCR
LEN=0070 INSTALLED UNKN

0110/1873 018 "DIA CIRC CONCR
LEN=0070 INSTALLED UNKN

0110/1255 018 "DIA CIRC CONCR
LEN=0080 INSTALLED UNKN

0110/0586 018 "DIA CIRC CONCR
LEN=0070 INSTALLED UNKN

0110/0321 WEATHERLY
BANKS TOWNSHIP T

0110/0228 018 "DIA CIRC CONCR
LEN=0075 INSTALLED UNKN

027642 FT 1 0 00170 0 02 0532+75

5 0110/0000 LENGTH(AH 3790 BK 2453)

0100/1703 018 "DIA CIRC CONCR
LEN=0070 INSTALLED UNKN

0100/1204 018 "DIA CIRC CONCR
LEN=0070 INSTALLED UNKN

0100/0713 018 "DIA CIRC CONCR
LEN=0070 INSTALLED UNKN

0100/0207 018 "DIA CIRC CONCR
LEN=0070 INSTALLED UNKN

EXTRACT DATE: 12/28/2024 ROADWAY MANAGEMENT SYSTEM PAGE NUMBER: 209
PRINT DATE: 12/30/2024 SLD COUNTY/SR - ANNUAL PRINT COUNTY: CARBON

DIR: B TOTAL LEN: 6.356 MI. DIST: 05-2 SR: 4006
LEFT MUN: BANKS TOWNSHIP T RIGHT MUN: BANKS TOWNSHIP T

025189 FT

025189 FT 1 0 00170 0 02 0547+91
5 0100/0000 LENGTH(AH 2453 BK 2414)
018 "DIA CIRC CONCR
0090/2074 LEN=0065 INSTALLED UNKN
018 "DIA CIRC CONCR
0090/1601 LEN=0065 INSTALLED UNKN
018 "DIA CIRC CONCR
0090/1057 LEN=0060 INSTALLED UNKN
018 "DIA CIRC CONCR
0090/0650 LEN=0065 INSTALLED UNKN
018 "DIA CIRC CONCR
0090/0377 LEN=0065 INSTALLED UNKN

022775 FT

022775 FT 1 0 00170 0 02 0572+82
5 0090/0000 LENGTH(AH 2414 BK 2504)
018 "DIA CIRC CONCR
0080/2221 LEN=0060 INSTALLED UNKN
018 "DIA CIRC CONCR
0080/2002 LEN=0065 INSTALLED UNKN
020 "DIA CIRC CONCR
0080/1480 LEN=0065 INSTALLED UNKN
018 "DIA CIRC CONCR
0080/1118 LEN=0060 INSTALLED UNKN
012 "DIA CIRC CONCR
0080/0843 LEN=0060 INSTALLED UNKN
024 "DIA CIRC CONCR

020271 FT

0080/0375 LEN=0060 INSTALLED UNKN
020271 FT 1 0 00170 0 02 0597+86
5 0080/0000 LENGTH(AH 2504 BK 3090)
024 "DIA CIRC CONCR
0070/2800 LEN=0065 INSTALLED UNKN
018 "DIA CIRC CONCR
0070/2418 LEN=0070 INSTALLED UNKN
018 "DIA CIRC CONCR
0070/1937 LEN=0065 INSTALLED UNKN
016 "DIA CIRC CONCR
0070/1459 LEN=0065 INSTALLED UNKN
018 "DIA CIRC CONCR
0070/0905 LEN=0060 INSTALLED UNKN
016 "DIA CIR PLASTIC
0070/0718 LEN=0060 INSTALLED UNKN
018 "DIA CIRC CONCR

017181 FT

0070/0262 LEN=0065 INSTALLED UNKN
017181 FT 1 0 00170 0 02 0627+91
5 0070/0000 LENGTH(AH 3090 BK 2885)
018 "DIA CIRC CONCR
0060/2473 LEN=0060 INSTALLED UNKN
018 "DIA CIRC CONCR
0060/1920 LEN=0065 INSTALLED UNKN
018 "DIA CIRC CONCR
0060/1518 LEN=0065 INSTALLED UNKN

EXTRACT DATE: 12/28/2024 ROADWAY MANAGEMENT SYSTEM PAGE NUMBER: 208
PRINT DATE: 12/30/2024 SLD COUNTY/SR - ANNUAL PRINT COUNTY: CARBON

DIR: B TOTAL LEN: 6.356 MI. DIST: 05-2 SR: 4006
LEFT MUN: BANKS TOWNSHIP T RIGHT MUN: BANKS TOWNSHIP T

014296 FT

011351 FT

011351 FT

008697 FT

0060/1056	018 "DIA CIRC CONCR LEN=0070 INSTALLED UNKN
0060/0050	018 "DIA CIRC CONCR LEN=0065 INSTALLED UNKN
014296 FT	1 0 00170 0 02 0657+90
0060/0000	LENGTH(AH 2885 BK 2945)
0050/2435	018 "DIA CIRC CONCR LEN=0065 INSTALLED UNKN
0050/1954	018 "DIA CIRC CONCR LEN=0065 INSTALLED UNKN
0050/1558	018 "DIA CIRC CONCR LEN=0065 INSTALLED UNKN
0050/1178	018 "DIA CIRC CONCR LEN=0060 INSTALLED UNKN
0050/0290	018 "DIA CIRC CONCR LEN=0065 INSTALLED UNKN
011351 FT	1 0 00170 0 02 0689+20
NC PL	SR 93 SH (SR0093 SEG 0190/0000)
INTER-BK	SR 93 SH (SR0093 SEG 0190/0000)
0050/0000	MFC BEGIN = D
011351 FT	LTH AH 002945 BK 000100
7044/0000	LTH AH 000100 BK 002654
INTER-AHD	SR 0093 SH (SR0093 SEG 0180/2720)
0040/2654	SR 0093 SH (SR0093 SEG 0180/2720)
0040/2644	018 "DIA CIR PLASTIC LEN=0032 INSTALLED 2004
0040/2499	012 "DIA CIRC METAL LEN=0070 INSTALLED UNKN
0040/2269	018 "DIA CIRC METAL LEN=0070 INSTALLED UNKN
0040/1800	036 "DIA CIRC METAL LEN=0075 INSTALLED UNKN
0040/1579	024 "DIA CIRC METAL LEN=0070 INSTALLED UNKN
0040/1022	018 "DIA CIRC METAL LEN=0070 INSTALLED UNKN
0040/0841	018 "DIA CIRC METAL LEN=0065 INSTALLED UNKN
008697 FT	2 0 13029 0 00 0086+77
0040/0000	LENGTH(AH 2654 BK 3863)

EXTRACT DATE: 12/28/2024 ROADWAY MANAGEMENT SYSTEM PAGE NUMBER: 207
PRINT DATE: 12/30/2024 SLD COUNTY/SR - ANNUAL PRINT COUNTY: CARBON

DIR: B TOTAL LEN: 6.356 MI. DIST: 05-2 SR: 4006
LEFT MUN: BANKS TOWNSHIP T RIGHT MUN: BANKS TOWNSHIP T

	0030/3226	018 "DIA CIRC METAL LEN=0060 INSTALLED UNKN
	0030/3149	BANKS TOWNSHIP PACKER T
	0030/2799	018 "DIA CIRC CONCR LEN=0060 INSTALLED UNKN
	0030/1849	018 "DIA CIRC CONCR LEN=0060 INSTALLED UNKN
	0030/1506	018 "DIA CIRC CONCR LEN=0070 INSTALLED UNKN
	0030/1209	018 "DIA CIR PLASTIC LEN=0042 INSTALLED 2003
	0030/0933	018 "DIA CIRC METAL LEN=0065 INSTALLED UNKN
	0030/0542	018 "DIA CIRC METAL LEN=0070 INSTALLED UNKN
	0030/0275	018 "DIA CIR PLASTIC LEN=0004 INSTALLED 2003
004834 FT	004834 FT	2 0 13029 0 00 0048+34
	0030/0000	LENGTH(AH 3863 BK 2824)
	0020/2770	012 "DIA CIRC METAL LEN=0050 INSTALLED UNKN
	0020/2579	012 "DIA CIR PLASTIC LEN=0050 INSTALLED UNKN
SAND SPRING RD (T469)	0020/1586	
	002010 FT	002010 FT 2 0 13029 0 00 0020+10
	0020/0000	LENGTH(AH 2824 BK 2010)
	0010/1879	036 "DIA CIRC METAL LEN=0045 INSTALLED UNKN
	000000 FT	000000 FT 2 0 13029 0 00 0000+00
		NC SP RING MOUNTAIN RD
		QUAKAKE RD
		(SR4010 SEG 0080/0000)
		MFC BEGIN = E
	0010/0000	LENGTH(AH 2010 BK 0000)

EXTRACT DATE: 12/28/2024 ROADWAY MANAGEMENT SYSTEM PAGE NUMBER: 206
PRINT DATE: 12/30/2024 SLD COUNTY/SR - ANNUAL PRINT COUNTY: CARBON
DIR: B TOTAL LEN: 4.520 MI. DIST: 05-2 SR: 4004
LEFT MUN: BEAVER MEADOWS B RIGHT MUN: BEAVER MEADOWS B

BROAD ST 023865 FT
(SR0093 SEG 0200/1953) 0080/2328

CHESTNUT ST
(BORO) 0080/1681

021537 FT

023865 FT	BROAD ST
0080/2328	(SR0093 SEG 0200/1953)
0080/2030	018 " DIA CIR PLASTIC
0080/2000	LEN=0050 INSTALLED UNKN
0080/1996	036 " DIA CIR PLASTIC
0080/1874	LEN=0050 INSTALLED UNKN
0080/1770	WALNUT ST
0080/1546	(BORO)
0080/1100	018 " DIA CIRC CONCR
0080/0815	LEN=0050 INSTALLED UNKN
0080/0811	018 " DIA CIRC CONCR
0080/0218	LEN=0050 INSTALLED UNKN
021537 FT	018 " DIA CIRC CONCR
0080/0000	LEN=0050 INSTALLED UNKN
0070/2540	2 0 13027 0 00 0170+41
0070/1415	036 " DIA CIRC CONCR
0070/1060	LEN=0035 INSTALLED UNKN
0070/0850	018 " DIA CIRC CONCR
	LEN=0045 INSTALLED UNKN
	012 " DIA CIR PLASTIC
	LEN=0040 INSTALLED UNKN
	012 " DIA CIRC METAL
	LEN=0035 INSTALLED UNKN

DIR: B TOTAL LEN: 4.520 MI. DIST: 05-2 SR: 4004
LEFT MUN: BANKS TOWNSHIP T RIGHT MUN: BANKS TOWNSHIP T

2 0 13027 0 00 0135+37 018018 FT GARFIELD ST (T512)	0070/0000	==	018018 FT 5 0070/0000 LENGTH(AH 3519 BK 2425) 036 "DIA CIRC METAL LEN=0040 INSTALLED UNKN
LINCOLN CIRCLE (T504)	0060/0996	==	0060/1650
		==	0060/0795 TOWNSHIP AL (TWP)
		==	0060/0588 TOWNSHIP AL (TWP)
		==	0060/0381 TOWNSHIP AL (TWP)
TOWNSHIP AL (TWP)	0060/0305	==	0060/0063 TOWNSHIP AL (TWP)
	015593 FT	==	015593 FT 2 0 13027 0 00 0109+63 5 0060/0000 LENGTH(AH 2425 BK 2927) UNKNOWN RD
		==	0050/2753 (PRDR)
		==	0050/2730 018 "DIA CIRC CONCR LEN=0040 INSTALLED 2003
BUNKER ST (T509) HILL ST (T508)	0050/1972	==	0050/2190 018 "DIA CIR PLASTIC LEN=0010 INSTALLED UNKN
	0050/1646	==	
	012666 FT		012666 FT 2 0 13027 0 00 0079+94 5 0050/0000 LENGTH(AH 2927 BK 2558)
			0040/0510 018 "DIA CIRC CONCR LEN=0040 INSTALLED 2003
MAPLE ST (T467)	0040/0443	==	0040/0400 018 "DIA CIRC METAL LEN=0110 INSTALLED 2003
		==	0040/0054 018 "DIA CIR PLASTIC LEN=0040 INSTALLED 2003

EXTRACT DATE: 12/28/2024 ROADWAY MANAGEMENT SYSTEM PAGE NUMBER: 204
PRINT DATE: 12/30/2024 SLD COUNTY/SR - ANNUAL PRINT COUNTY: CARBON

DIR: B TOTAL LEN: 4.520 MI. DIST: 05-2 SR: 4004
LEFT MUN: BANKS TOWNSHIP T RIGHT MUN: BANKS TOWNSHIP T

010108 FT

2 0 13027 0 00 0030+67 007560 FT
CHESTNUT ST
(SR4001 SEG 0010/0000)
WEST MARKET ST
(T499)

0030/0000

010108 FT	2 0 13027 0 00 0055+16
NC SR	4004 SH
5 0040/0000	LENGTH(AH 2558 BK 2548)
	024 "DIA CIRC METAL
0030/2210	LEN=0040 INSTALLED 2003
	N ELM ST
0030/1823	(T469)
	012 "DIA CIRC METAL
0030/1740	LEN=0040 INSTALLED 2003
	N HOLLY ST
0030/1650	(TWP)
	N POPLAR ST
0030/1462	(T496)
	024 "DIA CIRC METAL
0030/1410	LEN=0040 INSTALLED 2003
	024 "DIA CIRC METAL
0030/1380	LEN=0040 INSTALLED 2003
	N BUTTONWOOD ST
0030/1275	(TWP)
	N PINE ST
0030/1087	(T494)
	N PEACH ST
0030/0926	(TWP)
	N SPRUCE ST
0030/0744	(T492)
	N HAZELWOOD ST
0030/0554	(TWP)
	N WALNUT ST
0030/0350	(T490)
	N BEECH ST
0030/0181	(TWP)
007560 FT	
	NC E MARKET ST
5 0030/0000	LENGTH(AH 2548 BK 3435)
	HICKORY ST
0026/3272	(TWP)
	OAK ST
	(T469)
	CHESTNUT ST
0026/3089	(T500)
	NC CH CHESTNUT ST
0026/2940	018 "DIA CIRC CONCR
	LEN=0030 INSTALLED UNKN
0026/2918	018 "DIA CIRC CONCR
	LEN=0030 INSTALLED UNKN
	BIRCH ST
0026/2905	(TWP)
	018 "DIA CIRC CONCR

EXTRACT DATE: 12/28/2024 ROADWAY MANAGEMENT SYSTEM PAGE NUMBER: 203
PRINT DATE: 12/30/2024 SLD COUNTY/SR - ANNUAL PRINT COUNTY: CARBON

DIR: B TOTAL LEN: 4.520 MI. DIST: 05-2 SR: 4004
LEFT MUN: BANKS TOWNSHIP T RIGHT MUN: BANKS TOWNSHIP T

004125 FT
2 0 13028 0 00 0028+89 002889 FT
ENT TO SEWAGE TRTMT PLA
(PRDR) 0020/0000

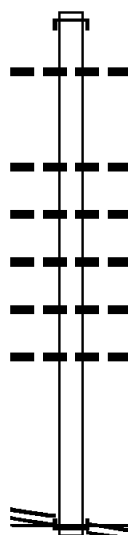
000000 FT

0026/2658	LEN=0030	INSTALLED UNKN
0026/2586	CRANBERRY ST	
0026/2435	(TWP)	
0026/2387	018 "DIA CIRC CONCR	
	LEN=0040	INSTALLED UNKN
	FERN ST	
	(T498)	
0026/1630	024 "DIA CIRC CONCR	
	LEN=0036	INSTALLED UNKN
0026/1010	018 "DIA CIRC CONCR	
	LEN=0040	INSTALLED UNKN
004125 FT	2 0 13028 0 01 0041+25	
0026/0000	LENGTH(AH 3435 BK 1236)	
0020/0135	024 "DIA CIRC CONCR	
002889 FT	LEN=0200	INSTALLED UNKN
0020/0000	LENGTH(AH 1236 BK 2889)	
0010/2760	024 "DIA CIRC CONCR	
	LEN=0050	INSTALLED 2003
0010/2400	024 "DIA CIRC CONCR	
	LEN=0050	INSTALLED 2003
	(APRA) LIPPERT COMPONENT	
POE	BANKS AV	
0010/1980	(T515)	
0010/1333	024 "DIA CIRC CONCR	
	LEN=0040	INSTALLED UNKN
0010/1170	012 "DIA CIRC CONCR	
	LEN=0040	INSTALLED UNKN
0010/0800	012 "DIA CIRC CONCR	
	LEN=0040	INSTALLED UNKN
0010/0580	012 "DIA CIRC CONCR	
	LEN=0040	INSTALLED UNKN
0010/0320	012 "DIA CIRC CONCR	
	LEN=0040	INSTALLED UNKN
000000 FT	2 0 13028 0 00 0000+00	
	VILLAGE: TRESCKOW	
	NC OAK ST	
INTER-BK	BLAIN ST	
	(SR1009 SEG 0040/2860)	
	MFC BEGIN = D	
	BK-SCHUYLKILL (53)	
0010/0000	LENGTH(AH 2889 BK 0000)	

EXTRACT DATE: 12/28/2024 ROADWAY MANAGEMENT SYSTEM PAGE NUMBER: 202
PRINT DATE: 12/30/2024 SLD COUNTY/SR - ANNUAL PRINT COUNTY: CARBON

DIR: B TOTAL LEN: .566 MI. DIST: 05-2 SR: 4003
LEFT MUN: LAUSANNE T RIGHT MUN: LAUSANNE T

002990 FT



002990 FT AH-LUZERNE (40)
INTER-AHD ECKLEY RD
0010/2990 (SR2051 SEG 0010/0000)
018 "DIA CIR PLASTIC
0010/2628 LEN=0045 INSTALLED UNKN

018 "DIA CIR PLASTIC
0010/1718 LEN=0040 INSTALLED 2004
036 "DIA CIR PLASTIC
0010/1485 LEN=0035 INSTALLED UNKN
024 "DIA CIR PLASTIC
0010/1186 LEN=0045 INSTALLED UNKN
024 "DIA CIR PLASTIC
0010/0900 LEN=0040 INSTALLED UNKN
018 "DIA CIR PLASTIC
0010/0304 LEN=0045 INSTALLED 1999
NC EC KLEY RD
BUCK MTN RD
(SR4012 SEG 0100/0000)
INTER-BK GERA LN
000000 FT (PRDR)
MFC BEGIN = D
0010/0000 LENGTH(AH 2990 BK 0000)

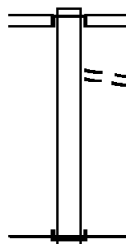
2 0 13024 0 00 0000+00 000000 FT
BUCK MTN RD
(SR4012 SEG 0100/0000) 0010/0000

EXTRACT DATE: 12/28/2024 ROADWAY MANAGEMENT SYSTEM PAGE NUMBER: 201
PRINT DATE: 12/30/2024 SLD COUNTY/SR - ANNUAL PRINT COUNTY: CARBON

DIR: B TOTAL LEN: .145 MI. DIST: 05-2 SR: 4002
LEFT MUN: BANKS TOWNSHIP T RIGHT MUN: BANKS TOWNSHIP T

000763 FT

000000 FT



000763 FT
INTER-AHD CHURCH ST
(T505)
SR 0309 SH
0010/0763 (SR0309 SEG 0010/1762)
TAMAQUA ST
0010/0675 (T501)
000000 FT 2 0 13045 0 00 0004+18
NC BR REAKER RD
INTER-BK PRIVATE DR COUNTY
(PRDR)
MFC BEGIN = E
0010/0000 LENGTH(AH 0763 BK 0000)

EXTRACT DATE: 12/28/2024 ROADWAY MANAGEMENT SYSTEM PAGE NUMBER: 200
PRINT DATE: 12/30/2024 SLD COUNTY/SR - ANNUAL PRINT COUNTY: CARBON

DIR: B TOTAL LEN: .580 MI. DIST: 05-2 SR: 4001
LEFT MUN: BANKS TOWNSHIP T RIGHT MUN: BANKS TOWNSHIP T

003061 FT

003061 FT AH-LUZERNE (40)
INTER-AHD JEANESVILLE RD
0010/3061 (SR3017 SEG 0010/0000)
018 "DIA CIRC METAL
0010/2738 LEN=0040 INSTALLED UNKN

000000 FT

0010/0372 MAPLE ST
(TWP)
HEMLOCK ST
0010/0193 (TWP)
000000 FT 2 0 13027 0 00 0000+00
NC CH CHESTNUT ST
MARKET ST
(SR4004 SEG 0030/0000)
INTER-BK CHESTNUT ST
(SR4004 SEG 0030/0000)
MFC BEGIN = D
0010/0000 LENGTH(AH 3061 BK 0000)

MARKET ST
(TWP)

0010/0000

DIR: B TOTAL LEN: 2.568 MI. DIST: 05-2 SR: 3014
LEFT MUN: JIM THORPE B RIGHT MUN: JIM THORPE B

STATION	TYPE	DATE	TIME	FROM	TO	REMARKS
013558	FT	0060/1991	018	"DIA	CIRC	METAL
0060/1930	LEN=0018	INSTALLED	UNKN	FOR SR	0209	AND 3014
0060/1833	(CONN)					
0060/1150	012 "DIA	CIR	PLASTIC	LEN=0070	INSTALLED	UNKN
0060/1128	(BORO)					
0060/0811	NORTH	AV				
0060/0626	(BORO)					
	SCHOOL	AL				
	(BORO)					
	CENTER	AV				
	(BORO)					
	NC WA	NUT	ST			
0060/0441	WALNUT	ST				
011567	FT	2	0	13	048	0 00 0047+70
	SPRUCE	AV				
	(BORO)					
0060/0000	LENGTH(AH	1991	BK	2243)		
0050/1784	PINE	AV				
	(BORO)					
0050/1107	CHERRY	AV				
	(BORO)					
0050/0559	CEDAR	AV				
009324	FT					
0050/0000	LENGTH(AH	2243	BK	2554)		
0040/2545	012 "DIA	CIRC	METAL	LEN=0040	INSTALLED	UNKN
0040/2004	(BORO)					
0040/1987	006 "DIA	CIRC	METAL	LEN=0040	INSTALLED	UNKN
0040/1460	018 "DIA	CIRC	METAL	LEN=0040	INSTALLED	UNKN
0040/1142	036 "DIA	CIRC	METAL	LEN=0040	INSTALLED	UNKN
0040/0888	024 "DIA	CIRC	METAL	LEN=0040	INSTALLED	UNKN
0040/0595	024 "DIA	CIRC	METAL	LEN=0040	INSTALLED	UNKN
	001 "DIA	CIRC	METAL			

EXTRACT DATE: 12/28/2024 ROADWAY MANAGEMENT SYSTEM PAGE NUMBER: 198
PRINT DATE: 12/30/2024 SLD COUNTY/SR - ANNUAL PRINT COUNTY: CARBON

DIR: B TOTAL LEN: 2.568 MI. DIST: 05-2 SR: 3014
LEFT MUN: JIM THORPE B RIGHT MUN: JIM THORPE B

006770 FT

0040/0387 LEN=0070 INSTALLED UNKN
006770 FT 2 0 13048 0 00 0000+00
5 0040/0000 LENGTH(AH 2554 BK 2363)
024 "DIA CIRC METAL
0030/2172 LEN=0040 INSTALLED UNKN
012 "DIA CIRC METAL
0030/1575 LEN=0040 INSTALLED UNKN
036 "DIA CIRC METAL
0030/1293 LEN=0040 INSTALLED UNKN
WHITE LN
0030/1138 (BORO)

004407 FT

004407 FT 2 0 13034 0 00 0026+64
5 0030/0000 LENGTH(AH 2363 BK 1642)
012 "DIA CIRC METAL
0020/1432 LEN=0040 INSTALLED UNKN

002765 FT

0020/0784 012 "DIA CIRC METAL
LEN=0040 INSTALLED UNKN
018 "DIA CIRC METAL
0020/0642 LEN=0040 INSTALLED UNKN
012 "DIA CIRC METAL
0020/0460 LEN=0040 INSTALLED UNKN
012 "DIA CIR PLASTIC
0020/0220 LEN=0040 INSTALLED UNKN
002765 FT 2 0 13034 0 00 0010+22
NC CENTER AV
COAL ST
(SR3013 SEG 0010/1023)
5 0020/0000 LENGTH(AH 1642 BK 2765)
024 "DIA CIR PLASTIC
0010/2698 LEN=0065 INSTALLED UNKN
018 "DIA CIRC METAL
0010/2166 LEN=0040 INSTALLED UNKN
012 "DIA CIRC METAL
0010/1971 LEN=0050 INSTALLED UNKN
012 "DIA CIRC METAL
0010/1874 LEN=0050 INSTALLED UNKN

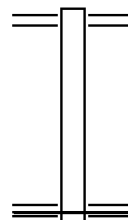
000000 FT

0010/0587 018 "DIA CIR PLASTIC
LEN=0040 INSTALLED UNKN
000000 FT 2 0 13043 0 00 0000+00
LENTZ TR
(SR3012 SEG 0120/0000)
NC HACKLEBARNEY RD
MFC BEGIN = D
5 0010/0000 LENGTH(AH 2765 BK 0000)

LENTZ TR
(SR3012 SEG 0120/0000) 0010/0000

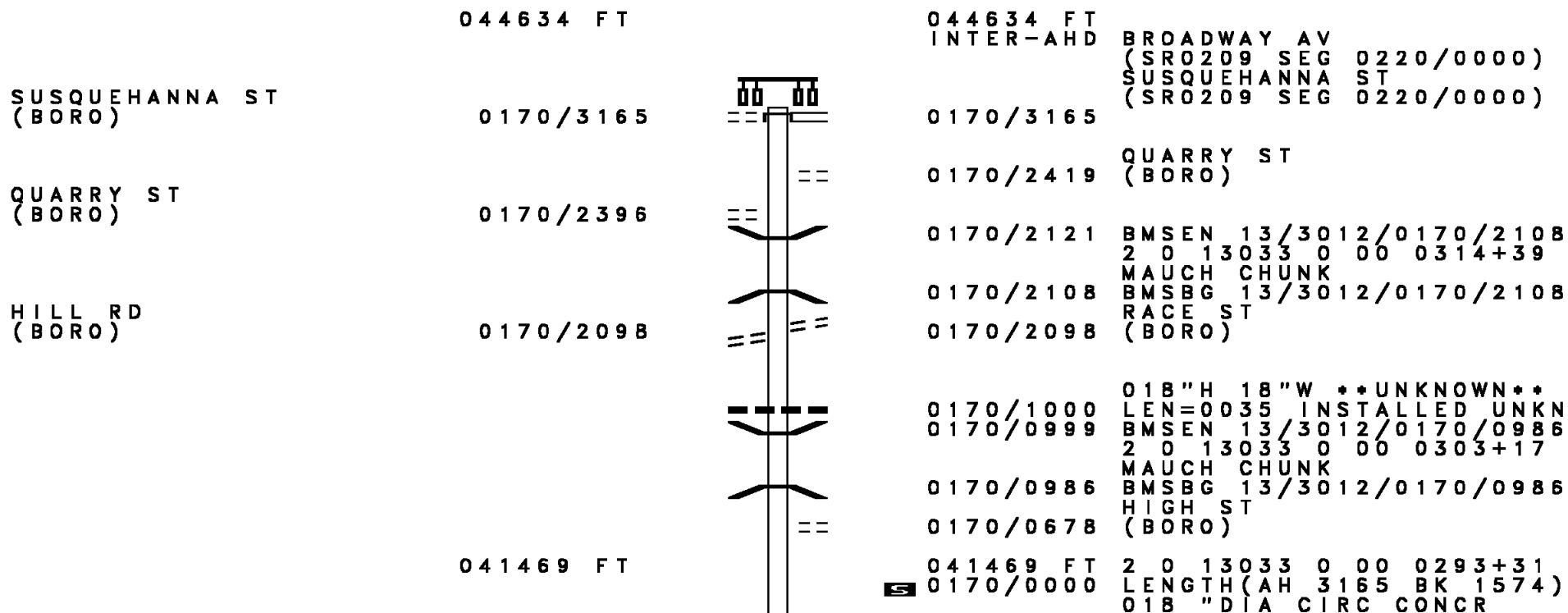
EXTRACT DATE: 12/28/2024 ROADWAY MANAGEMENT SYSTEM PAGE NUMBER: 197
 PRINT DATE: 12/30/2024 SLD COUNTY/SR - ANNUAL PRINT COUNTY: CARBON
 DIR: B TOTAL LEN: .194 MI. DIST: 05-2 SR: 3013
 LEFT MUN: JIM THORPE B RIGHT MUN: JIM THORPE B

CENTER AV
 (SR3014 SEG 0020/0000) 001023 FT
 0010/1023
 000000 FT



001023 FT HACKLEBARNEY RD
 0010/1023 (SR3014 SEG 0020/0000)
 000000 FT 2 0 13034 0 00 0000+00
 NC COAL ST
 BROADWAY AV
 (SR3012 SEG 0130/1116)
 MFC BEGIN = E
 0010/0000 LENGTH(AH 1023 BK 0000)

EXTRACT DATE: 12/28/2024	ROADWAY MANAGEMENT SYSTEM	PAGE NUMBER: 196
PRINT DATE: 12/30/2024	SLD COUNTY/SR - ANNUAL PRINT	COUNTY: CARBON
DIR: B	TOTAL LEN: 8.453 MI.	DIST: 05-2
LEFT MUN: JIM THORPE B		SR: 3012
	RIGHT MUN: JIM THORPE B	



EXTRACT DATE: 12/28/2024 ROADWAY MANAGEMENT SYSTEM PAGE NUMBER: 195
PRINT DATE: 12/30/2024 SLD COUNTY/SR - ANNUAL PRINT COUNTY: CARBON

DIR: B TOTAL LEN: 8.453 MI. DIST: 05-2 SR: 3012
LEFT MUN: JIM THORPE B RIGHT MUN: JIM THORPE B

HEMLOCK ST
(BORO)

039895 FT
0160/0000

038622 FT

JIM THORPE WATER CO RD
(GOVT)

036126 FT
0130/2132

0160/1530	LEN=0035	INSTALLED	UNKN
MAUCH CHUNK			
0160/0695	STRUCTURE LENGTH 19 FT		
039895 FT	2 0 13033 0 00 0277+68		
0160/0000	NC BR ROADWAY AV		
0160/0000	LENGTH(AH 1574 BK 1273)		
0150/0600	018 " DIA CIRC CONCR		
	LEN=0100	INSTALLED	UNKN
0150/0115	024 " DIA CIRC CONCR		
038622 FT	2 0 13033 0 00 0264+92		
0150/0000	LENGTH(AH 1273 BK 2496)		
0140/2040	018 " DIA CAST IRON		
	LEN=0050	INSTALLED	UNKN
0140/1770	012 " DIA CIR PLASTIC		
	LEN=0040	INSTALLED	UNKN
0140/1350	018 " DIA CIRC METAL		
	LEN=0050	INSTALLED	UNKN
0140/1075	018 " DIA CIRC METAL		
	LEN=0050	INSTALLED	2003
	018 " DIA CIRC CONCR		
	LEN=0045	INSTALLED	UNKN
0140/0995	CHESTNUT HILL		
	(BORO)		
0140/0550	024"H 36"W CON BOX CUL		
	LEN=0045	INSTALLED	UNKN
0140/0260	018 " DIA CIRC CONCR		
	LEN=0045	INSTALLED	UNKN
0140/0150	018 " DIA CIRC CONCR		
	LEN=0045	INSTALLED	UNKN
0140/0030	018 " DIA CIRC CONCR		
036126 FT	2 0 13033 0 00 0240+00		
0140/0000	LENGTH(AH 2496 BK 2452)		
0130/2101	014 " DIA CIR PLASTIC		
	LEN=0045	INSTALLED	UNKN
0130/1649	FLAGSTAFF RD		
0130/1508	(BORO)		
	BMSSEN 13/3012/0130/1448		
	2 0 13033 0 00 0214+70		
0130/1448	MAUCH CHUNK		
	BMSBG 13/3012/0130/1448		
	030 " DIA CIRC CONCR		
0130/1201	LEN=0075	INSTALLED	UNKN

EXTRACT DATE: 12/28/2024 ROADWAY MANAGEMENT SYSTEM PAGE NUMBER: 194
PRINT DATE: 12/30/2024 SLD COUNTY/SR - ANNUAL PRINT COUNTY: CARBON

DIR: B TOTAL LEN: 8.453 MI. DIST: 05-2 SR: 3012
LEFT MUN: JIM THORPE B RIGHT MUN: JIM THORPE B

COAL ST
(SR3013 SEG 0010/0000) 0130/1116

033674 FT

2 0 13033 0 00 0198+21 031949 FT
HACKLEBARNEY RD
(SR3014 SEG 0010/0000) 0120/0000

029044 FT

0130/1016	024 "DIA CIRC METAL
0130/0978	LEN=0040 INSTALLED UNKN
0130/0851	024 "DIA CIRC CONCR
0130/0537	LEN=0048 INSTALLED UNKN
0130/0251	018 "DIA CIRC CONCR
0130/0123	LEN=0040 INSTALLED UNKN
033674 FT	024 "DIA CIRC CONCR
0130/0000	LEN=0040 INSTALLED UNKN
	024 "H 48" W CON BOX CUL
	LEN=0040 INSTALLED UNKN
	2 0 13033 0 00 0214+70
	LENGTH(AH 2452 BK 1725)
0120/1110	016 "DIA CIRC CONCR
0120/1021	LEN=0040 INSTALLED UNKN
0120/0770	JIM THORPE CAMPGROUND
0120/0490	(PRDR)
0120/0277	014 "DIA CIRC CONCR
0120/0030	LEN=0040 INSTALLED UNKN
031949 FT	014 "DIA CIRC CONCR
	LEN=0040 INSTALLED UNKN
	014 "DIA CIRC CONCR
	LEN=0035 INSTALLED UNKN
	018 "DIA CIR PLASTIC
	LEN=0034 INSTALLED UNKN
0120/0000	LENGTH(AH 1725 BK 2905)
0110/2700	024 "DIA CIRC CONCR
0110/2520	LEN=0040 INSTALLED UNKN
0110/2150	014 "DIA CIRC CONCR
0110/1615	LEN=0040 INSTALLED UNKN
0110/1230	014 "DIA CIRC CONCR
0110/0850	LEN=0040 INSTALLED UNKN
0110/0550	014 "DIA CIRC CONCR
0110/0358	LEN=0030 INSTALLED UNKN
029044 FT	014 "DIA CIRC CONCR
	LEN=0030 INSTALLED UNKN
	2 0 13033 0 00 0169+16
	024 "DIA CIRC CONCR

EXTRACT DATE: 12/28/2024 ROADWAY MANAGEMENT SYSTEM PAGE NUMBER: 193
PRINT DATE: 12/30/2024 SLD COUNTY/SR - ANNUAL PRINT COUNTY: CARBON

DIR: B TOTAL LEN: 8.453 MI. DIST: 05-2 SR: 3012
LEFT MUN: JIM THORPE B RIGHT MUN: JIM THORPE B

025532 FT

022641 FT

5	0110/0000	LEN=0040	INSTALLED	UNKN
		LENGTH(AH 2905	BK 3512)	
		014 "DIA	CIRC CONCR	
	0100/2950	LEN=0040	INSTALLED	UNKN
		014 "DIA	CIRC CONCR	
	0100/2590	LEN=0035	INSTALLED	UNKN
		018 "DIA	CIRC CONCR	
	0100/2170	LEN=0045	INSTALLED	UNKN
		014 "DIA	CIRC CONCR	
	0100/1785	LEN=0045	INSTALLED	UNKN
		014 "DIA	CIRC CONCR	
	0100/1450	LEN=0040	INSTALLED	UNKN
		014 "DIA	CIRC CONCR	
	0100/1130	LEN=0045	INSTALLED	UNKN
		014 "DIA	CIRC CONCR	
	0100/0622	LEN=0040	INSTALLED	UNKN
		016 "DIA	CIRC CONCR	
	0100/0337	LEN=0040	INSTALLED	UNKN
	025532 FT	2 0 13033	0 00 0133+70	
		018 "DIA	CIRC CONCR	
		LEN=0035	INSTALLED	UNKN
5	0100/0000	LENGTH(AH 3512	BK 2891)	
		016 "DIA	CIRC CONCR	
	0090/1940	LEN=0045	INSTALLED	UNKN
		016 "DIA	CIRC CONCR	
	0090/1540	LEN=0030	INSTALLED	UNKN
		MAUCH	CHUNK LAKE PK	
	0090/1157	(BORO)		
		018 "DIA	CIRC METAL	
	0090/1050	LEN=0070	INSTALLED	UNKN
		014 "DIA	CIRC CONCR	
	0090/0470	LEN=0035	INSTALLED	UNKN
		014 "DIA	CIRC CONCR	
	0090/0090	LEN=0038	INSTALLED	UNKN
	022641 FT	2 0 13033	0 00 0104+79	
		NC LE	NTZ TR	
		MFC	BEGIN = C	
		JIM THORPE		
		SUMMIT HILL B		
5	0090/0000	LENGTH(AH 2891	BK 2609)	
		016 "DIA	CIRC CONCR	
	0080/2302	LEN=0035	INSTALLED	UNKN
		MAUCH	CHUNK LAKE PARK	
	0080/2283	(GOVT)		
		MAUCH	CHUNK LAKE PARK	
	0080/1970	(GOVT)		
		016 "DIA	CIRC CONCR	
	0080/1900	LEN=0035	INSTALLED	UNKN

EXTRACT DATE: 12/28/2024 ROADWAY MANAGEMENT SYSTEM PAGE NUMBER: 192
PRINT DATE: 12/30/2024 SLD COUNTY/SR - ANNUAL PRINT COUNTY: CARBON

DIR: B TOTAL LEN: 8.453 MI. DIST: 05-2 SR: 3012
LEFT MUN: SUMMIT HILL B RIGHT MUN: SUMMIT HILL B

020032 FT

017406 FT

-- --	0080/1310	014 "DIA	CIRC CONCR
-- --	0080/0960	LEN=0035	INSTALLED UNKN
-- --	0080/0400	014 "DIA	CIRC CONCR
-- --	0080/0280	LEN=0035	INSTALLED UNKN
-- --	020032 FT	018 "DIA	CIRC CONCR
-- --	0080/0000	LEN=0035	INSTALLED UNKN
-- --	0070/2380	014 "DIA	CIRC CONCR
-- --	0070/2060	LEN=0040	INSTALLED UNKN
-- --	0070/1750	2 0 13033 0 00 0078+70	
-- --	0070/1360	LENGTH(AH 2609 BK 2626)	
-- --	0070/0960	024 "DIA	CIRC CONCR
-- --	0070/0690	LEN=0035	INSTALLED UNKN
-- --	0070/0514	018 "DIA	CIRC CONCR
-- --	0070/0397	LEN=0035	INSTALLED UNKN
-- --	017406 FT	024 "DIA	CIRC CONCR
-- --	0070/0000	LEN=0035	INSTALLED UNKN
-- --	0060/2940	014 "DIA	CIRC CONCR
-- --	0060/2545	LEN=0035	INSTALLED UNKN
-- --	0060/2250	014 "DIA	CIRC CONCR
-- --	0060/2140	LEN=0035	INSTALLED UNKN
-- --	0060/2015	016 "DIA	CIRC CONCR
-- --	0060/1915	LEN=0032	INSTALLED UNKN
-- --	0060/1270	MAUCH CH UNK LAKE PK	
-- --	0060/0880	(BORO)	
-- --	0060/0444	016 "DIA	CIRC CONCR
-- --	0060/0260	LEN=0035	INSTALLED UNKN
-- --		018 "DIA	CIRC CONCR
-- --		LEN=0035	INSTALLED UNKN
-- --		018 "DIA	CIRC METAL
-- --		LEN=0045	INSTALLED UNKN
-- --		018 "DIA	CIRC CONCR
-- --		LEN=0035	INSTALLED UNKN
-- --		018 "DIA	CIRC CONCR
-- --		LEN=0050	INSTALLED UNKN

EXTRACT DATE: 12/28/2024 ROADWAY MANAGEMENT SYSTEM PAGE NUMBER: 191
PRINT DATE: 12/30/2024 SLD COUNTY/SR - ANNUAL PRINT COUNTY: CARBON

DIR: B TOTAL LEN: 8.453 MI. DIST: 05-2 SR: 3012
LEFT MUN: SUMMIT HILL B RIGHT MUN: SUMMIT HILL B

014428 FT

014428 FT 2 0 13033 0 00 0023+66
S 0060/0000 LENGTH(AH 2978 BK 2379)
014 "DIA CIRC CONCR
0050/2150 LEN=0045 INSTALLED UNKN
018 "DIA CIRC CONCR
0050/1680 LEN=0032 INSTALLED UNKN
024 "DIA CIRC CONCR
0050/1320 LEN=0032 INSTALLED UNKN

012049 FT

024 "DIA CIRC CONCR
0050/0615 LEN=0040 INSTALLED UNKN
024 "DIA CIRC CONCR
0050/0347 LEN=0060 INSTALLED UNKN
012049 FT 2 0 13033 0 00 0000+00
ENVIRONMENTAL ED CENTER
(BORO)

S 0050/0000 LENGTH(AH 2379 BK 2338)
018 "DIA CIRC CONCR
0040/2155 LEN=0035 INSTALLED UNKN
018 "DIA CIRC CONCR
0040/1960 LEN=0035 INSTALLED UNKN
018 "DIA CIRC CONCR
0040/1550 LEN=0032 INSTALLED UNKN
024 "DIA CIRC CONCR
0040/1070 LEN=0040 INSTALLED UNKN
018 "DIA CIRC CONCR
0040/0810 LEN=0040 INSTALLED UNKN
018 "DIA CIRC CONCR
0040/0310 LEN=0035 INSTALLED UNKN
018 "DIA CIRC CONCR
0040/0115 LEN=0040 INSTALLED UNKN
009711 FT 1 1 06805 0 00 0000+00

009711 FT

LAUREL DR
(SR0902 SEG 0060/0000) 0040/0000

NC WH
S 0040/0000 LENGTH(AH 2338 BK 3770)
018 "DIA CIRC CONCR
0030/3710 LEN=0090 INSTALLED UNKN

FROM 0902/0050 SH
(CONN)

0030/3619

0030/3540 018 "DIA CIRC CONCR
LEN=0055 INSTALLED UNKN

0030/2920 018 "DIA CIRC METAL
LEN=0040 INSTALLED 2003
POLAR CT
(PRDR)

0030/2720 018 "DIA CIRC METAL
LEN=0030 INSTALLED UNKN
018 "DIA CIRC METAL

EXTRACT DATE: 12/28/2024 ROADWAY MANAGEMENT SYSTEM PAGE NUMBER: 190
PRINT DATE: 12/30/2024 SLD COUNTY/SR - ANNUAL PRINT COUNTY: CARBON

DIR: B TOTAL LEN: 8.453 MI. DIST: 05-2 SR: 3012
LEFT MUN: SUMMIT HILL B RIGHT MUN: SUMMIT HILL B

005941 FT

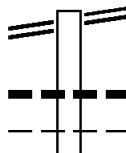
003042 FT

000000 FT

0030/1670	LEN=0030	INSTALLED UNKN
0030/1240	018 "DIA CIRC METAL	LEN=0030 INSTALLED UNKN
0030/0630	018 "DIA CIRC METAL	LEN=0030 INSTALLED UNKN
0030/0088	BMSSEN 13/3012/0030/0075	BRIDGE POSTED (TONS)
	2 0 13020 0 00 0060+94	SGL 35 COMB
	BRANCH OF WHITE BEAR CR	BMSBG 13/3012/0030/0075
	2 0 13020 0 00 0059+62	0030/0000
	LENGTH(AH 3770 BK 2899)	018 "DIA CIRC METAL
	0020/2670	LEN=0032 INSTALLED UNKN
	018 "DIA CIRC METAL	LEN=0032 INSTALLED UNKN
	0020/2470	LEN=0032 INSTALLED UNKN
	018 "DIA CIRC METAL	LEN=0030 INSTALLED UNKN
	0020/1581	LEN=0030 INSTALLED UNKN
	018 "DIA CIRC METAL	LEN=0030 INSTALLED UNKN
	0020/0700	018 "DIA CIRC CONCR
	0020/0548	LEN=0030 INSTALLED UNKN
	003042 FT	2 0 13020 0 00 0029+99
	014 "DIA CIRC METAL	LEN=0030 INSTALLED UNKN
	0020/0000	LENGTH(AH 2899 BK 3042)
	018 "DIA CIRC METAL	LEN=0032 INSTALLED UNKN
	0010/2680	012"H 24"W CON BOX CUL
	0010/1800	LEN=0032 INSTALLED UNKN
	0010/1420	018 "DIA CIRC METAL
	0010/0710	LEN=0035 INSTALLED UNKN
	0010/0427	018 "DIA CIRC METAL
	000000 FT	LEN=0032 INSTALLED UNKN
		2 0 13020 0 00 0000+00
		018 "DIA CIRC METAL
		LEN=0032 INSTALLED UNKN
	NC WH	WHITE BEAR DR WEST
	INTER-BK	SCHUYLKILL COUNTY
		(CNTY)
		MFC BEGIN = D
	0010/0000	LENGTH(AH 3042 BK 0000)

EXTRACT DATE: 12/28/2024 ROADWAY MANAGEMENT SYSTEM PAGE NUMBER: 189
PRINT DATE: 12/30/2024 SLD COUNTY/SR - ANNUAL PRINT COUNTY: CARBON
DIR: B TOTAL LEN: 1.820 MI. DIST: 05-2 SR: 3011
LEFT MUN: MAHONING T RIGHT MUN: MAHONING T

MAHONING MTN RD 009612 FT
(SR3002 SEG 0120/2151) 0030/2369



009612 FT MAHONING MTN RD
0030/2369 (SR3002 SEG 0120/2151)
036 " DIA CIR PLASTIC
0030/1550 LEN=0030 INSTALLED UNKN
MAHONING
0030/1077 EAST PENN T

EXTRACT DATE: 12/28/2024 ROADWAY MANAGEMENT SYSTEM PAGE NUMBER: 188
PRINT DATE: 12/30/2024 SLD COUNTY/SR - ANNUAL PRINT COUNTY: CARBON

DIR: B TOTAL LEN: 1.820 MI. DIST: 05-2 SR: 3011
LEFT MUN: MAHONING T RIGHT MUN: MAHONING T

		0030/1076	LOWER NIS HOLLOW DR (T354)
007243 FT	==	0030/0265	018 "DIA CIRC METAL LEN=0032 INSTALLED UNKN
		007243 FT	2 0 13004 0 00 0072+65 SMITH LANE RD (T338)
	==	5 0030/0000	LENGTH(AH 2369 BK 3811)
		0020/1969	018 "DIA CIRC METAL LEN=0050 INSTALLED UNKN
	==	0020/1850	LAUREL SPRING RD (T731)
		0020/1355	018 "DIA CIR PLASTIC LEN=0065 INSTALLED UNKN
003432 FT		0020/0390	018 "DIA CIRC METAL LEN=0045 INSTALLED UNKN
		003432 FT	2 0 13004 0 00 0034+26
		5 0020/0000	LENGTH(AH 3811 BK 3432)
		0010/3385	018 "DIA CIR PLASTIC LEN=0040 INSTALLED UNKN
		0010/1707	015 "DIA CIRC METAL LEN=0030 INSTALLED UNKN
SUMMER MT RD (T336)	==	0010/1395	015 "DIA CIRC METAL LEN=0030 INSTALLED UNKN
000000 FT		0010/0450	018 "DIA CIRC METAL LEN=0080 INSTALLED UNKN
		000000 FT	2 0 13004 0 00 0000+00
		NC DI	INKEY RD LIZARD CREEK RD (SR0895 SEG 0100/0000)
		INTER-BK	BLUE MOUNTAIN RD (T336)
		5 0010/0000	MFC BEGIN = D LENGTH(AH 3432 BK 0000)

EXTRACT DATE: 12/28/2024 ROADWAY MANAGEMENT SYSTEM PAGE NUMBER: 187
PRINT DATE: 12/30/2024 SLD COUNTY/SR - ANNUAL PRINT COUNTY: CARBON
DIR: B TOTAL LEN: 1.095 MI. DIST: 05-2 SR: 3009
LEFT MUN: EAST PENN T RIGHT MUN: EAST PENN T

BEN SALEM RD 005780 FT
(SR3002 SEG 0070/0998) 0020/3254

002526 FT

000000 FT

005780 FT
INTER-AHD MAHONING MTN RD
0020/3254 (SR3002 SEG 0070/0998)
0020/3099 BMSBN 13/3009/0020/3089
2 0 13003 0 00 0056+11
BERGERS CK.
0020/3089 BMSBG 13/3009/0020/3089
024 "DIA CIR PLASTIC
0020/2890 LEN=0028 INSTALLED UNKN

0020/1905 PENNY LN
(TWP)

0020/1231 018 "DIA CIRC METAL
LEN=0030 INSTALLED UNKN
0020/0878 018 "DIA CIR PLASTIC
LEN=0030 INSTALLED UNKN
KRINER LN
0020/0762 (TWP)

002526 FT 2 0 13003 0 00 0025+22
5 0020/0000 LENGTH(AH 3254 BK 2526)

0010/1710 HONEYSUCKLE LN
(TWP)
0010/1412 018 "DIA CIRC METAL
LEN=0024 INSTALLED UNKN
0010/1200 018 "DIA CIRC METAL
LEN=0024 INSTALLED 2002
0010/0950 012 "DIA CIRC METAL
LEN=0099 INSTALLED UNKN

000000 FT 2 0 13003 0 00 0000+00
NC BE 5 0010/0000 LIZARD CREEK RD
MFC BEGIN = D
LENGTH(AH 2526 BK 0000)

EXTRACT DATE: 12/28/2024 ROADWAY MANAGEMENT SYSTEM PAGE NUMBER: 186
PRINT DATE: 12/30/2024 SLD COUNTY/SR - ANNUAL PRINT COUNTY: CARBON

DIR: B TOTAL LEN: .731 MI. DIST: 05-2 SR: 3008
LEFT MUN: LEHIGHTON B RIGHT MUN: LEHIGHTON B

FIRST ST	003860 FT		003857 FT	FIRST ST
(SR0209 SEG 0282/1388)	0031/1031		0030/1029	(SR0209 SEG 0282/1576)
012 " DIA CIRC METAL				
LEN=0080 INSTALLED UNKN	0031/1000			
EAST AL				
(BORO)	0031/0814		0030/0807	EAST AL
SECOND ST				(BORO)
(BORO)	0031/0567		0030/0562	SECOND ST
CENTER AL				(BORO)
				CENTER AL

DIR: B		TOTAL LEN:	DIST: 05-2	SR: 3008
LEFT MUN: LEHIGHTON B		.731 MI.	RIGHT MUN: LEHIGHTON B	
BORO)	0031/0313	==	0030/0312	(BORO)
HIRD ST	0031/0081	==		THIRD ST
BORO)		==	0030/0080	(BORO)
0 13051 0 00 0000+00 002829 FT			002828 FT	2 0 13008 0 00 0312+57
NC NORTH ST			NC SOUTH ST	
HIRD ST			THIRD ST	
BORO)			(BORO)	
LENGTH(AH 1031 BK 0456) 0031/0000			0030/0000	LENGTH(AH 1029 BK 0455)
WEST AL			WEST AL	
BORO)	0021/0221		0020/0221	(BORO)
0 13008 0 00 0308+02 002373 FT			002373 FT	2 0 13008 0 00 0308+02
FOURTH ST			FOURTH ST	
BORO)			(BORO)	
MFC BEGIN = C			MFC BEGIN = C	
LENGTH(AH 0456 BK 2373) 0021/0000			0020/0000	LENGTH(AH 0455 BK 2373)
			FIFTH ST	
			(BORO)	
			018 " DIA CIRC CONCR	
			LEN=0040 INSTALLED UNKN	
			SIXTH ST	
			(BORO)	
			KING AL	
			(BORO)	
			018 " DIA CIRC CONCR	
			LEN=0040 INSTALLED UNKN	
			SEVENTH ST	
			(BORO)	
			QUEEN AL	
			(BORO)	
			018 " DIA CIRC CONCR	
			LEN=0040 INSTALLED UNKN	
			EIGHTH ST	
			(BORO)	
			018 " DIA CIRC CONCR	
			LEN=0050 INSTALLED UNKN	
			BIRCH AL	
			(BORO)	
			018 " DIA CIRC CONCR	
			LEN=0040 INSTALLED UNKN	
			2 0 13008 0 00 0284+38	
			NC MAHONING ST	
			NINTH ST	
			(SR0902 SEG 0230/0000)	
			INTER-BK	
			MAHONING ST	
			(SR0902 SEG 0230/0000)	
			MFC BEGIN = C	
			0010/0000	LENGTH(AH 2373 BK 0000)

EXTRACT DATE: 12/28/2024 ROADWAY MANAGEMENT SYSTEM PAGE NUMBER: 184
PRINT DATE: 12/30/2024 SLD COUNTY/SR - ANNUAL PRINT COUNTY: CARBON
DIR: B TOTAL LEN: .892 MI. DIST: 05-2 SR: 3007
LEFT MUN: MAHONING T RIGHT MUN: MAHONING T

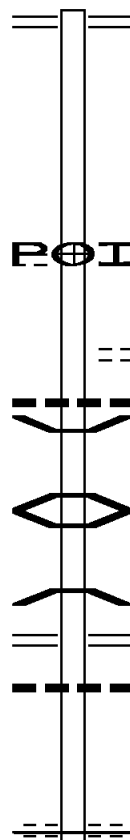
PRIVATE DR
(PRDR)

004708 FT

002537 FT

0010/2257

000000 FT



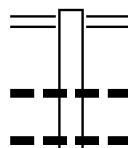
004708 FT MAHONING DR
0020/2171 (SR0902 SEG 0160/1251)

002537 FT 2 0 13007 0 00 0026+35
0020/0000 LENGTH(AH 2171 BK 2537)
0010/2257 (APRA) CARBON SERVICE C

0010/1328 CARNATION LN
(T508)
018 "DIA CIRC METAL
LEN=0075 INSTALLED UNKN
0010/1016 BMSBG 13/3007/0010/0941
2 0 13007 0 00 0009+40
MAHONING CK.
0010/0941 BMSBG 13/3007/0010/0941
0010/0819 BMSBG 13/3007/0010/0787
2 0 13007 0 00 0007+87
MAHONING CK.
0010/0787 BMSBG 13/3007/0010/0787
BLAKESLEE BLVD DR
0010/0515 (SR0443 SEG 0080/0000)
018 "DIA CIRC METAL
LEN=0024 INSTALLED UNKN
000000 FT 2 0 13007 0 00 0000+00
NC SE NECA RD
OAK GROVE DR
(T423)
MFC BEGIN = D
0010/0000 LENGTH(AH 2537 BK 0000)

EXTRACT DATE: 12/28/2024 ROADWAY MANAGEMENT SYSTEM PAGE NUMBER: 183
 PRINT DATE: 12/30/2024 SLD COUNTY/SR - ANNUAL PRINT COUNTY: CARBON
 DIR: B TOTAL LEN: 4.872 MI. DIST: 05-2 SR: 3006
 LEFT MUN: MAHONING T RIGHT MUN: MAHONING T

MAUCH CHUNK ST 025725 FT
 (SR0209 SEG 0270/0000) 0090/2848



025725 FT FIRST ST
 0090/2848 (SR0209 SEG 0270/0000)
 018 " DIA CIR PLASTIC
 0090/1985 LEN=0016 INSTALLED 1999
 015 " DIA CIR PLASTIC
 0090/1682 LEN=0010 INSTALLED 1999

EXTRACT DATE: 12/28/2024 ROADWAY MANAGEMENT SYSTEM PAGE NUMBER: 182
PRINT DATE: 12/30/2024 SLD COUNTY/SR - ANNUAL PRINT COUNTY: CARBON

DIR: B TOTAL LEN: 4.872 MI. DIST: 05-2 SR: 3006
LEFT MUN: MAHONING T RIGHT MUN: MAHONING T

	0090/1330	015 "DIA CIR PLASTIC LEN=0040 INSTALLED 1999
	0090/0427	015 "DIA CIRC METAL LEN=0030 INSTALLED UNKN
022877 FT	0090/0075	018 "DIA CIRC METAL LEN=0040 INSTALLED UNKN
	022877 FT	2 0 13009 0 01 0230+00
	0090/0000	LENGTH(AH 2848 BK 2659)
	0080/1050	018 "DIA CIRC METAL LEN=0048 INSTALLED UNKN
020218 FT	0080/0288	018 "DIA CIR PLASTIC LEN=0030 INSTALLED UNKN
	020218 FT	2 0 13009 0 00 0202+26
		018 "DIA CIRC CONCR LEN=0040 INSTALLED UNKN
		SPRING HILL RD (T416)
	0080/0000	LENGTH(AH 2659 BK 1116)
	0070/0973	BMSBN 13/3006/0070/0950
		2 0 13009 0 00 0190+39
		BEAVER RUN
	0070/0950	BMSBG 13/3006/0070/0950
	0070/0692	018 "DIA CIRC CONCR LEN=0060 INSTALLED UNKN
019102 FT	019102 FT	2 0 13009 0 00 0190+39
	0070/0000	LENGTH(AH 1116 BK 3229)
		012 "DIA CIRC METAL LEN=0111 INSTALLED UNKN
	0060/2000	036 "DIA CIRC CONCR LEN=0038 INSTALLED UNKN
	0060/1500	018 "DIA CIRC METAL LEN=0030 INSTALLED UNKN
	0060/1090	024 "DIA CIRC METAL LEN=0030 INSTALLED UNKN
	0060/0485	018 "DIA CIRC METAL LEN=0034 INSTALLED UNKN
015873 FT	0060/0055	018 "DIA CIRC METAL LEN=0030 INSTALLED UNKN
	015873 FT	2 0 13009 0 00 0158+58
		PINE HOLLOW DR

EXTRACT DATE: 12/28/2024 ROADWAY MANAGEMENT SYSTEM PAGE NUMBER: 181
PRINT DATE: 12/30/2024 SLD COUNTY/SR - ANNUAL PRINT COUNTY: CARBON

DIR: B TOTAL LEN: 4.872 MI. DIST: 05-2 SR: 3006
LEFT MUN: MAHONING T RIGHT MUN: MAHONING T

BEAVER RUN DR
(T389)

0050/1802

013004 FT

009994 FT

HIGHLAND HILLS
(PRDR)

0030/0842

2 0 13009 0 00 0070+36 007030 FT
GUN CLUB DR
(T381)

0030/0000

(T387)
5 0060/0000 LENGTH(AH 3229 BK 2869)

NC PACKERTON DAM RD
018 "DIA CIRC METAL
0050/1760 LEN=0042 INSTALLED UNKN
018 "DIA CIRC METAL
0050/1395 LEN=0032 INSTALLED UNKN
018 "DIA CIRC METAL
0050/0800 LEN=0028 INSTALLED UNKN
013004 FT 2 0 13009 0 00 0130+08
5 0050/0000 LENGTH(AH 2869 BK 3010)
018 "DIA CIRC METAL
0040/2749 LEN=0030 INSTALLED UNKN
024 "DIA CIRC METAL
0040/2291 LEN=0036 INSTALLED UNKN
024 "DIA CIRC METAL
0040/1905 LEN=0040 INSTALLED UNKN

018 "DIA CIR PLASTIC
0040/0988 LEN=0032 INSTALLED 1997

036 "DIA CIRC METAL
0040/0065 LEN=0040 INSTALLED UNKN
009994 FT 2 0 13009 0 00 0099+98
5 0040/0000 LENGTH(AH 3010 BK 2964)

018 "DIA CIRC METAL
0030/1512 LEN=0045 INSTALLED UNKN

018 "DIA CIRC METAL
0030/0802 LEN=0028 INSTALLED UNKN
018 "DIA CIRC METAL
0030/0297 LEN=0050 INSTALLED UNKN
018 "DIA CIRC METAL
0030/0040 LEN=0045 INSTALLED UNKN
007030 FT

5 0030/0000 LENGTH(AH 2964 BK 3871)

EXTRACT DATE: 12/28/2024 ROADWAY MANAGEMENT SYSTEM PAGE NUMBER: 180
PRINT DATE: 12/30/2024 SLD COUNTY/SR - ANNUAL PRINT COUNTY: CARBON

DIR: B TOTAL LEN: 4.872 MI. DIST: 05-2 SR: 3006
LEFT MUN: MAHONING T RIGHT MUN: MAHONING T

STEWART CREEK RD
(T353)

0020/1282

003159 FT

UNKNOWN DR
(PRDR)

0010/1396

000000 FT

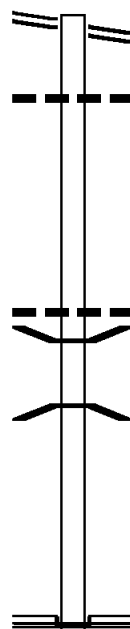
0020/2551	024 " DIA CIRC METAL LEN=0020 INSTALLED 2006
0020/1822	018 " DIA CIRC METAL LEN=0020 INSTALLED UNKN
0020/1370	048 "H 72 "W CON BOX CUL LEN=0040 INSTALLED UNKN
0020/0930	018 " DIA CIRC METAL LEN=0050 INSTALLED UNKN
0020/0680	BMSSEN 13/3006/0020/0666 2 0 13009 0 00 0038+25 MERTZ RUN
0020/0666	BMSBG 13/3006/0020/0666
003159 FT	2 0 13009 0 00 0031+67
0020/0000	LENGTH(AH 3871 BK 3159) BMSSEN 13/3006/0010/3142
0010/3159	BRIDGE POSTED (TONS) 2 0 13009 0 00 0031+51 SGL 32 COMB 40
0010/3142	STEWART CREEK BMSBG 13/3006/0010/3142
0010/2879	ORIOLES DR (T383)
0010/2541	018 " DIA CIRC METAL LEN=0040 INSTALLED UNKN
0010/2234	018 " DIA CIRC METAL LEN=0045 INSTALLED UNKN
0010/1615	BMSSEN 13/3006/0010/1592 2 0 13009 0 00 0016+23
0010/1592	STEWART CK. BMSBG 13/3006/0010/1592
0010/0840	021 "H 15 "W METAL ARCH LEN=0016 INSTALLED 1998
0010/0598	UNKNOWN DR (PRDR)
0010/0060	018 " DIA CIRC METAL LEN=0060 INSTALLED UNKN
000000 FT	2 0 13009 0 00 0000+00 NC HE
0010/0000	MLOCK DR MAHONING DR (SR0902 SEG 0180/0000) MFC BEGIN = D LENGTH(AH 3159 BK 0000)

EXTRACT DATE: 12/28/2024 ROADWAY MANAGEMENT SYSTEM PAGE NUMBER: 179
 PRINT DATE: 12/30/2024 SLD COUNTY/SR - ANNUAL PRINT COUNTY: CARBON
 DIR: B TOTAL LEN: .835 MI. DIST: 05-2 SR: 3005
 LEFT MUN: MAHONING T RIGHT MUN: MAHONING T

MAHONING DR 004409 FT
 (SR0902 SEG 0140/1488) 0020/2304

002105 FT

000000 FT



004409 FT MAHONING DR
 0020/2304 (SR0902 SEG 0140/1488)

0020/1629 018 "DIA CIR PLASTIC
 LEN=0032 INSTALLED 1999

002105 FT 2 0 13032 0 00 0021+74
 0020/0000 LENGTH(AH 2304 BK 2105)

0010/1269 036 "DIA CIRC CONCR
 0010/0682 LEN=0020 INSTALLED UNKN
 BMSSEN 13/3005/0010/0661
 2 0 13032 0 00 0000+00

0010/0610 MAHONING CK.
 BMSBG 13/3005/0010/0661

000000 FT 2 0 13032 0 00 0000+00
 NC CO UNTRY CLUB RD

SR 0443 SH
 (SR0443 SEG 0060/0000)

INTER-BK TWIN HILL DR
 (T429)

0010/0000 MFC BEGIN = E
 LENGTH(AH 2105 BK 0000)

EXTRACT DATE: 12/28/2024 ROADWAY MANAGEMENT SYSTEM PAGE NUMBER: 178
PRINT DATE: 12/30/2024 SLD COUNTY/SR - ANNUAL PRINT COUNTY: CARBON
DIR: B TOTAL LEN: 1.751 MI. DIST: 05-2 SR: 3004
LEFT MUN: MAHONING T RIGHT MUN: MAHONING T

009243 FT

009243 FT
INTER-AHD MAHONING DR
(SR0902 SEG 0130/0000)
MILL RD



EXTRACT DATE: 12/28/2024 ROADWAY MANAGEMENT SYSTEM PAGE NUMBER: 177
PRINT DATE: 12/30/2024 SLD COUNTY/SR - ANNUAL PRINT COUNTY: CARBON

DIR: B TOTAL LEN: 1.751 MI. DIST: 05-2 SR: 3004
LEFT MUN: MAHONING T RIGHT MUN: MAHONING T

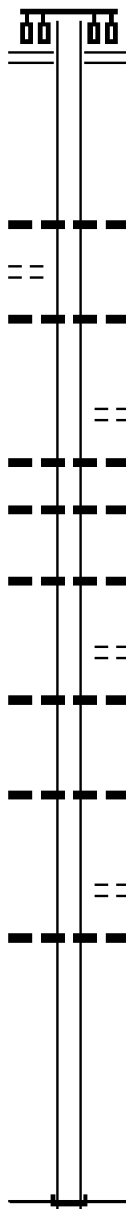
MILL RD
(SR0902 SEG 0130/0000) 0030/3365

UNKNOWN RD
(TWP)

0030/0792
005878 FT

002194 FT

000000 FT



0030/3365 (SR3001 SEG 0060/2643)

0030/1305 012 "DIA CIRC METAL
LEN=0030 INSTALLED UNKN

0030/0263 030 "DIA CIR PLASTIC
LEN=0030 INSTALLED UNKN
005878 FT 2 0 13030 0 00 0058+53
SPRINGHOUSE RD
(T395)

0030/0000 LENGTH(AH 3365 BK 3684)

0020/3100 018 "DIA CIRC METAL
LEN=0030 INSTALLED UNKN

0020/2771 018 "DIA CIR PLASTIC
LEN=0034 INSTALLED UNKN

0020/1891 012 "DIA CIRC METAL
LEN=0030 INSTALLED UNKN

0020/1223 REX'S RD
(T390)
0020/1166 012 "DIA CIRC METAL
LEN=0050 INSTALLED UNKN

0020/0068 018 "DIA CIR PLASTIC
LEN=0032 INSTALLED UNKN
002194 FT 2 0 13030 0 00 0021+84
MEADOWBROOK RD
(T388)

0020/0000 LENGTH(AH 3684 BK 2194)

0010/2069 030 "DIA CIR PLASTIC
LEN=0040 INSTALLED UNKN

000000 FT 2 0 13030 0 00 0000+00

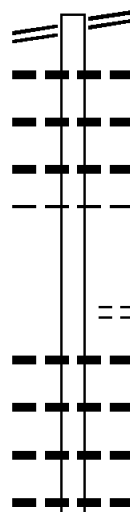
NC MAHONING DR
INTER-BK SCHUYLKILL CO
(T789)
MFC BEGIN = E

0010/0000 LENGTH(AH 2194 BK 0000)

EXTRACT DATE: 12/28/2024 ROADWAY MANAGEMENT SYSTEM PAGE NUMBER: 176
 PRINT DATE: 12/30/2024 SLD COUNTY/SR - ANNUAL PRINT COUNTY: CARBON
 DIR: B TOTAL LEN: 1.696 MI. DIST: 05-2 SR: 3003
 LEFT MUN: MAHONING T RIGHT MUN: MAHONING T

FRITZ VALLEY RD 008956 FT
 (SR3001 SEG 0030/2055) 0040/1795

007161 FT



008956 FT FRITZ VALLEY RD
 0040/1795 (SR3001 SEG 0030/2055)
 0040/1429 018 "DIA CIRC METAL
 0040/1015 LEN=0040 INSTALLED UNKN
 0040/0716 018 "DIA CIRC METAL
 0040/0171 018 "DIA CIRC METAL
 007161 FT MAHONING
 EAST PENN T
 2 0 13037 0 00 0072+00
 SUNRIDGE RD
 (T346)
 5 0040/0000 LENGTH (AH 1795 BK 2141)
 0030/2138 036 "DIA CIRC CONCR
 0030/2017 LEN=0035 INSTALLED UNKN
 0030/1900 024 "H 00 "W MULT METAL
 0030/1384 018 "DIA CIRC METAL
 036 "DIA CIRC METAL UNKN
 LEN=0045 INSTALLED UNKN

EXTRACT DATE: 12/28/2024 ROADWAY MANAGEMENT SYSTEM PAGE NUMBER: 175
PRINT DATE: 12/30/2024 SLD COUNTY/SR - ANNUAL PRINT COUNTY: CARBON

DIR: B TOTAL LEN: 1.696 MI. DIST: 05-2 SR: 3003
LEFT MUN: EAST PENN T RIGHT MUN: EAST PENN T

005020 FT

001845 FT

000000 FT

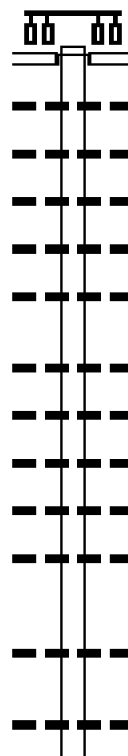
0030/0900	024 "DIA CIR PLASTIC
	LEN=0045 INSTALLED UNKN
0030/0765	018 "DIA CIRC METAL
	LEN=0040 INSTALLED UNKN
0030/0485	030 "DIA CIRC METAL
	LEN=0030 INSTALLED UNKN
005020 FT	2 0 13037 0 00 0050+17
0030/0000	LENGTH(AH 2141 BK 3175)
	018 "DIA CIRC METAL
	LEN=0035 INSTALLED UNKN
0020/2497	018 "DIA CIR PLASTIC
	LEN=0035 INSTALLED UNKN
0020/2201	024 "DIA CIRC METAL
	LEN=0040 INSTALLED UNKN
0020/2087	024 "DIA CIRC METAL
	LEN=0040 INSTALLED UNKN
0020/1065	SUNRIDGE RD
	(T346)
0020/0896	018 "DIA CIR PLASTIC
	LEN=0030 INSTALLED UNKN
0020/0354	018 "DIA CIR PLASTIC
	LEN=0030 INSTALLED 2001
0020/0071	018 "DIA CIRC METAL
	LEN=0057 INSTALLED UNKN
0020/0027	018 "DIA CIRC METAL
	LEN=0040 INSTALLED UNKN
001845 FT	2 0 13037 0 00 0018+60
	MUNICIPAL RD
	(T344)
0020/0000	LENGTH(AH 3175 BK 1845)
0010/1211	018 "DIA CIRC METAL
	LEN=0050 INSTALLED UNKN
0010/1171	PICNIC WOODS RD
	(T342)
0010/0698	018 "DIA CIRC METAL
	LEN=0060 INSTALLED UNKN
0010/0467	018 "DIA CIRC METAL
	LEN=0060 INSTALLED UNKN
000000 FT	2 0 13037 0 00 0000+00
	018 "DIA CIRC METAL
	LEN=0060 INSTALLED UNKN
	NC CHURCH HILL RD
	BEN SALEM RD
	(SR3002 SEG 0040/0000)
	MFC BEGIN = D
0010/0000	LENGTH(AH 1845 BK 0000)

EXTRACT DATE: 12/28/2024 ROADWAY MANAGEMENT SYSTEM PAGE NUMBER: 174
 PRINT DATE: 12/30/2024 SLD COUNTY/SR - ANNUAL PRINT COUNTY: CARBON
 DIR: B TOTAL LEN: 7.106 MI. DIST: 05-2 SR: 3002
 LEFT MUN: MAHONING T RIGHT MUN: MAHONING T

037519 FT

037519 FT
 INTER-AHD

PENN ST
 (T427)
 BLAKESLEE BLVD DR
 (SR0443 SEG 0140/0000)



0140/3543	024 " DIA	CIRC METAL	
0140/3121	LEN=0032	INSTALLED	UNKN
0140/2865	024 " DIA	CIR PLASTIC	
0140/2592	LEN=0060	INSTALLED	2000
0140/2168	018 " DIA	CIRC METAL	
0140/2000	LEN=0040	INSTALLED	UNKN
	018 " DIA	CIR PLASTIC	
	LEN=0042	INSTALLED	2003
	024 " DIA	CIRC METAL	
	LEN=0045	INSTALLED	UNKN
	018 " DIA	CIRC METAL	
0140/1353	LEN=0060	INSTALLED	UNKN
	018 " DIA	CIRC METAL	
0140/1005	LEN=0050	INSTALLED	UNKN
	018 " DIA	CIRC METAL	
0140/0768	LEN=0050	INSTALLED	UNKN
	018 " DIA	CIRC METAL	
0140/0454	LEN=0050	INSTALLED	UNKN
	018 " DIA	CIRC METAL	
0140/0218	LEN=0040	INSTALLED	UNKN
033976 FT	2 0 13002	0 00 0340+00	
5 0140/0000	LENGTH(AH	3543 BK 3520)	
	018 " DIA	CIRC METAL	
0130/3400	LEN=0035	INSTALLED	UNKN
	018 " DIA	CIRC METAL	
0130/2698	LEN=0060	INSTALLED	UNKN
	018 " DIA	CIRC METAL	

033976 FT

EXTRACT DATE: 12/28/2024 ROADWAY MANAGEMENT SYSTEM PAGE NUMBER: 173
PRINT DATE: 12/30/2024 SLD COUNTY/SR - ANNUAL PRINT COUNTY: CARBON

DIR: B TOTAL LEN: 7.106 MI. DIST: 05-2 SR: 3002
LEFT MUN: MAHONING T RIGHT MUN: MAHONING T

	0130/2410	LEN=0045	INSTALLED UNKN
		UPPER NIS	HOLLOW DR
	0130/2257	(T375)	
030456 FT	030456 FT	2 0 13002 0 00	0304+58
	0130/0000	LENGTH(AH 3520 BK 2448)	
		DINKEY RD	
		(SR3011	SEG 0030/2369)
	0120/2151	MFC BEGIN = D	
	0120/1832	018 "DIA CIRC METAL	
		LEN=0035	INSTALLED UNKN
	0120/1651	SUMMER MT RD	
		(T336)	
	0120/1575	018 "DIA CIRC METAL	
		LEN=0032	INSTALLED UNKN
	0120/0879	018 "DIA CIRC METAL	
		LEN=0030	INSTALLED UNKN
028008 FT	0120/0535	018 "DIA CIRC METAL	
	028008 FT	LEN=0030	INSTALLED UNKN
		2 0 13002 0 00	0280+00
		MAHONING	
		EAST PENN T	
	0120/0000	LENGTH(AH 2448 BK 3083)	
	0110/2705	018 "DIA CIRC METAL	
		LEN=0036	INSTALLED UNKN
TROXELL RD (T352)	0110/1998	TROXELL RD	
		(T352)	
	0110/1175	060 "DIA CIRC METAL	
		LEN=0035	INSTALLED UNKN
024925 FT	0110/0293	018 "DIA CIR PLASTIC	
	024925 FT	LEN=0035	INSTALLED UNKN
		2 0 13002 0 00	0249+67
	0110/0000	LENGTH(AH 3083 BK 2470)	
		018 "DIA CIRC METAL	
	0100/1978	LEN=0045	INSTALLED UNKN
	0100/0974	PENNS MT RD	
		(T734)	
CLOVER LN (TWP)	0100/0507		

EXTRACT DATE: 12/28/2024 ROADWAY MANAGEMENT SYSTEM PAGE NUMBER: 172
PRINT DATE: 12/30/2024 SLD COUNTY/SR - ANNUAL PRINT COUNTY: CARBON

DIR: B TOTAL LEN: 7.106 MI. DIST: 05-2 SR: 3002
LEFT MUN: EAST PENN T RIGHT MUN: EAST PENN T

			018 " DIA CIRC METAL
022455 FT	0100/0053	LEN=0040	INSTALLED UNKN
	022455 FT	2 0 13002	0 00 0224+47
	0100/0000	LENGTH(AH	2470 BK 2428)
		018 " DIA CIRC METAL	
	0090/1967	LEN=0035	INSTALLED UNKN
		018 " DIA CIR PLASTIC	
	0090/1552	LEN=0040	INSTALLED UNKN
		018 " DIA CIRC METAL	
	0090/1023	LEN=0035	INSTALLED UNKN
		048 " DIA CIRC METAL	
020027 FT	0090/0137	LEN=0030	INSTALLED UNKN
	020027 FT	2 0 13002	0 00 0203+26
	0090/0000	LENGTH(AH	2428 BK 2477)
		018 " DIA CIRC METAL	
	0080/2035	LEN=0050	INSTALLED UNKN
		018 " DIA CIRC METAL	
	0080/1651	LEN=0035	INSTALLED UNKN
		024"H 00"W MULT METAL	
	0080/1330	LEN=0040	INSTALLED UNKN
CHRISTMAN RD (T350)	0080/1303		
		018 " DIA CIR PLASTIC	
	0080/1240	LEN=0030	INSTALLED 1996
		018 " DIA CIRC METAL	
	0080/1073	LEN=0040	INSTALLED UNKN
		018 " DIA CIRC METAL	
	0080/0506	LEN=0040	INSTALLED UNKN
		018 " DIA CIR PLASTIC	
017550 FT	0080/0100	LEN=0045	INSTALLED UNKN
	017550 FT	2 0 13002	0 00 0175+54
	0080/0000	LENGTH(AH	2477 BK 1952)
		018 " DIA CIR PLASTIC	
	0070/1444	LEN=0030	INSTALLED UNKN
		018 " DIA CIRC METAL	
	0070/1132	LEN=0035	INSTALLED UNKN
		018 " DIA CIRC METAL	
	0070/1000	LEN=0060	INSTALLED UNKN
		HONING MT RD	
		MAHONING MT RD	
	0070/0998	(SR3009 SEG	0020/3254)
	0070/0968	MFC BEGIN	= E
		018 " DIA CIR PLASTIC	
	0070/0417	LEN=0035	INSTALLED UNKN
		018 " DIA CIR PLASTIC	
	0070/0186	LEN=0035	INSTALLED UNKN
015598 FT	015598 FT	2 0 13002	0 00 0156+02
	0070/0000	LENGTH(AH	1952 BK 2564)
		018 " DIA CIRC METAL	

EXTRACT DATE: 12/28/2024 ROADWAY MANAGEMENT SYSTEM PAGE NUMBER: 171
PRINT DATE: 12/30/2024 SLD COUNTY/SR - ANNUAL PRINT COUNTY: CARBON

DIR: B TOTAL LEN: 7.106 MI. DIST: 05-2 SR: 3002
LEFT MUN: EAST PENN T RIGHT MUN: EAST PENN T

EVERGREEN RD
(T348)

0060/1841

013034 FT

010538 FT

2 0 13002 0 00 0081+80 008231 FT
CHURCH HILL RD
(SR3003 SEG 0010/0000) 0040/0000

0060/2528	LEN=0035	INSTALLED UNKN
0060/2287	060 "DIA	CIRC METAL
0060/1870	LEN=0030	INSTALLED UNKN
	018 "DIA	CIR PLASTIC
	LEN=0060	INSTALLED 1999
0060/1227	018 "DIA	CIRC METAL
	LEN=0040	INSTALLED UNKN
0060/0604	024 "DIA	CIRC METAL
	LEN=0040	INSTALLED UNKN
0060/0500	SEBELIN LN	
	(TWP)	
0060/0367	018 "DIA	CIRC METAL
	LEN=0040	INSTALLED UNKN
0060/0112	018 "DIA	CIR PLASTIC
	LEN=0036	INSTALLED 2001
013034 FT	2 0 13002 0 00	0130+38
0060/0000	LENGTH(AH	2564 BK 2496)
0050/1842	018 "DIA	CIRC METAL
	LEN=0035	INSTALLED UNKN
0050/1693	018 "DIA	CIRC METAL
	LEN=0040	INSTALLED UNKN
0050/1225	036"H 00"W	MULT METAL
	LEN=0055	INSTALLED UNKN
0050/0583	018 "DIA	CIRC METAL
	LEN=0035	INSTALLED UNKN
010538 FT	2 0 13002 0 00	0105+57
0050/0000	LENGTH(AH	2496 BK 2307)
0040/2032	018 "DIA	CIRC METAL
	LEN=0035	INSTALLED UNKN
0040/1446	024 "DIA	CIR PLASTIC
	LEN=0050	INSTALLED UNKN
0040/0930	CHURCH VIEW RD	
	(T491)	
0040/0469	018 "DIA	CIR PLASTIC
	LEN=0035	INSTALLED UNKN
008231 FT	MFC BEGIN = D	
0040/0000	LENGTH(AH	2307 BK 2416)
	CHURCH HILL RD	
	(T342)	
0030/2382	024 "DIA	CIRC METAL
	LEN=0030	INSTALLED UNKN
0030/2269	018 "DIA	CIRC METAL
	LEN=0035	INSTALLED UNKN
0030/2079		

EXTRACT DATE: 12/28/2024 ROADWAY MANAGEMENT SYSTEM PAGE NUMBER: 170
PRINT DATE: 12/30/2024 SLD COUNTY/SR - ANNUAL PRINT COUNTY: CARBON

DIR: B TOTAL LEN: 7.106 MI. DIST: 05-2 SR: 3002
LEFT MUN: EAST PENN T RIGHT MUN: EAST PENN T

Station	Length	Material	Notes
005815 FT	0030/0497	018 " DIA CIR PLASTIC	LEN=0035 INSTALLED UNKN
	0030/0056	018 " DIA CIRC METAL	LEN=0025 INSTALLED UNKN
	005815 FT	2 0 13002 0 00 0057+75	HOLLOW RD (T324)
	0030/0000	LENGTH(AH 2416 BK 2645)	018 " DIA CIRC METAL
	0020/2447	LEN=0036 INSTALLED UNKN	018 " DIA CIRC METAL
	0020/2372	LEN=0040 INSTALLED UNKN	036 " DIA CIRC METAL
	0020/2318	LEN=0050 INSTALLED UNKN	018 " DIA CIR PLASTIC
	0020/1708	LEN=0050 INSTALLED UNKN	
	0020/0406	018 " DIA CIR PLASTIC	LEN=0025 INSTALLED 2004
	003170 FT		
	0020/0000	LENGTH(AH 2645 BK 3170)	
	0010/2032	018 " DIA CIR PLASTIC	LEN=0036 INSTALLED 1999
	0010/1580	018 " DIA CIRC METAL	LEN=0035 INSTALLED UNKN
	0010/1451	018 " DIA CIR PLASTIC	LEN=0040 INSTALLED 1999
	0010/0829	036 " DIA CIRC METAL	LEN=0035 INSTALLED UNKN
	0010/0398	018 " DIA CIRC METAL	LEN=0035 INSTALLED UNKN
	0010/0081	018 " DIA CIR PLASTIC	LEN=0040 INSTALLED UNKN
	000000 FT	2 0 13002 0 00 0000+00	NC BEN SALEM RD
		INTER-BK BEN SALEM RD	(T993)
		MFC BEGIN = E	
	0010/0000	LENGTH(AH 3170 BK 0000)	

2 0 13002 0 00 0031+26 003170 FT
HIGH POINT RD (T329)

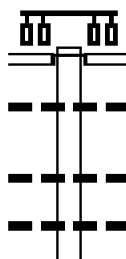
000000 FT

EXTRACT DATE: 12/28/2024 ROADWAY MANAGEMENT SYSTEM PAGE NUMBER: 169
PRINT DATE: 12/30/2024 SLD COUNTY/SR - ANNUAL PRINT COUNTY: CARBON

DIR: B TOTAL LEN: 2.713 MI. DIST: 05-2 SR: 3001
LEFT MUN: MAHONING T RIGHT MUN: MAHONING T

014325 FT

MAHONING RD
(SR3004 SEG 0030/3365) 0060/2643



014325 FT
INTER-AHD

0060/2643

0060/2165

0060/1450

0060/1235

MILL RD
(SR0902 SEG 0130/0000)
MAHONING DR
(SR0902 SEG 0130/0000)

018 "DIA CIRC METAL
LEN=0034 INSTALLED UNKN

018 "DIA CIRC METAL
LEN=0030 INSTALLED UNKN

018 "DIA CIRC METAL
LEN=0024 INSTALLED UNKN
014 "DIA CIR PLASTIC

EXTRACT DATE: 12/28/2024 ROADWAY MANAGEMENT SYSTEM PAGE NUMBER: 168
PRINT DATE: 12/30/2024 SLD COUNTY/SR - ANNUAL PRINT COUNTY: CARBON

DIR: B TOTAL LEN: 2.713 MI. DIST: 05-2 SR: 3001
LEFT MUN: MAHONING T RIGHT MUN: MAHONING T

					0060/0955	LEN=0045	INSTALLED	UNKN
						024 "DIA	CIR PLASTIC	
					0060/0720	LEN=0040	INSTALLED	UNKN
						018 "DIA	CIRC METAL	
					0060/0120	LEN=0030	INSTALLED	UNKN
					011682 FT	2 0 13006	0 01 0020+00	
					0060/0000	LENGTH(AH	2643 BK	1963)
					0050/0723	BMS EN 13/3001/0050/0647		
						2 0 13006	0 00 0006+46	
						MAHONING CK.		
					0050/0647	BMS BG 13/3001/0050/0647		
						018 "DIA	CIRC CONCR	
					0050/0260	LEN=0040	INSTALLED	UNKN
						NC MI LL RD		
						BLAKESLEE BL		
						(SR0443 SEG	0040/0000)	
					0050/0214			
					009719 FT	2 0 13006	0 00 0000+00	
						018 "DIA	CIRC METAL	
						LEN=0060	INSTALLED	2007
					0050/0000	LENGTH(AH	1963 BK	2346)
						018 "DIA	CIRC METAL	
					0040/2120	LEN=0030	INSTALLED	UNKN
						018 "DIA	CIRC METAL	
					0040/1750	LEN=0042	INSTALLED	1997
						018 "DIA	CIRC METAL	
					0040/1380	LEN=0030	INSTALLED	UNKN
						018 "DIA	CIR PLASTIC	
					0040/1050	LEN=0030	INSTALLED	UNKN
						018 "DIA	CIRC CONCR	
					0040/0938	LEN=0030	INSTALLED	UNKN
						018 "DIA	CIRC METAL	
					0040/0825	LEN=0030	INSTALLED	UNKN
						014 "DIA	CIRC METAL	
					0040/0316	LEN=0032	INSTALLED	UNKN
						024 "DIA	CIRC CONCR	
					0040/0020	LEN=0040	INSTALLED	UNKN
					007373 FT	2 0 13031	0 01 0074+28	
					0040/0000	LENGTH(AH	2346 BK	2760)
						NORMAL CREEK		
						STRUCTURE	LENGTH	20 FT
					0030/2740	BMS ID 13/3001/0030/2740		
						018 "DIA	CIR PLASTIC	
					0030/2562	LEN=0040	INSTALLED	1997
						016 "DIA	CIRC METAL	
					0030/2330	LEN=0035	INSTALLED	UNKN

EXTRACT DATE: 12/28/2024 ROADWAY MANAGEMENT SYSTEM PAGE NUMBER: 167
PRINT DATE: 12/30/2024 SLD COUNTY/SR - ANNUAL PRINT COUNTY: CARBON

DIR: B TOTAL LEN: 2.713 MI. DIST: 05-2 SR: 3001
LEFT MUN: MAHONING T RIGHT MUN: MAHONING T

004613 FT

002029 FT

000000 FT

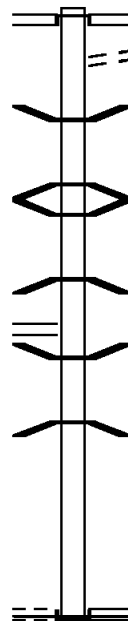
CHURCH HILL RD
(SR3003 SEG 0040/1795)
018 "DIA CIR PLASTIC
0030/1740 LEN=0030 INSTALLED UNKN
018 "DIA CIR PLASTIC
0030/1680 LEN=0042 INSTALLED 1997
018 "DIA CIR PLASTIC
0030/0930 LEN=0042 INSTALLED 1997
018 "DIA CIR PLASTIC
0030/0540 LEN=0042 INSTALLED 1997
004613 FT 2 0 13031 0 00 0045+00
EIDEM RD
(T425)
5 0030/0000 LENGTH(AH 2760 BK 2584)
036 "DIA CIRC METAL
0020/2580 LEN=0035 INSTALLED UNKN
018 "DIA CIR PLASTIC
0020/2020 LEN=0030 INSTALLED UNKN
018 "DIA CIR PLASTIC
0020/1490 LEN=0026 INSTALLED 1997
018 "DIA CIR PLASTIC
0020/0680 LEN=0030 INSTALLED UNKN
018 "DIA CIR PLASTIC
0020/0420 LEN=0042 INSTALLED 1997
018 "DIA CIR PLASTIC
0020/0059 LEN=0030 INSTALLED 1997
002029 FT 2 0 13031 0 00 0019+16
5 0020/0000 LENGTH(AH 2584 BK 2029)
036 "DIA CIRC METAL
0010/1850 LEN=0035 INSTALLED UNKN
018 "DIA CIR PLASTIC
0010/1510 LEN=0035 INSTALLED 1997
024 "DIA CIRC METAL
0010/1250 LEN=0035 INSTALLED UNKN
018 "DIA CIRC METAL
0010/0950 LEN=0035 INSTALLED UNKN
018 "DIA CIR PLASTIC
0010/0709 LEN=0035 INSTALLED UNKN
018 "DIA CIR PLASTIC
0010/0426 LEN=0035 INSTALLED UNKN
MAHONING
0010/0377 EAST PENN T
000000 FT 2 0 13031 0 00 0000+00
NC FR ITZ VALLEY RD
INTER-BK PINE HILL RD
(T995)
MFC BEGIN = D
5 0010/0000 LENGTH(AH 2029 BK 0000)

EXTRACT DATE: 12/28/2024 ROADWAY MANAGEMENT SYSTEM PAGE NUMBER: 166
PRINT DATE: 12/30/2024 SLD COUNTY/SR - ANNUAL PRINT COUNTY: CARBON

DIR: B TOTAL LEN: .339 MI. DIST: 05-2 SR: 2019
LEFT MUN: BOWMANSTOWN BOROUGH B RIGHT MUN: BOWMANSTOWN BOROUGH B

001791 FT

001791 FT
INTER-AHD BANKS ST
(BORO)
LEHIGH ST
0010/1791 (SR0895 SEG 0140/0917)
TO 0895/0140 SH
0010/1740 (CONN)
0010/0969 BMSSEN 13/2019/0010/0948
0 0 00000 0 00 0000+00
TR. LEHIGH RV
0010/0948 BMSBG 13/2019/0010/0948
0010/0641 BMSSEN 13/2019/0010/0547
1 0 00163 2 05 0005+47
PA 248 EB
0010/0547 BMSBG 13/2019/0010/0547
RAMP A
0010/0451 (SR8006 SEG 0500/1062)
0010/0406 BMSSEN 13/2019/0010/0356
1 0 00163 2 05 0003+56
NORFOLK SOUTHERN RAI RR
0010/0356 BMSBG 13/2019/0010/0356
000000 FT 1 0 00163 2 05 0000+00
NC BANKS ST
EAST WHITE ST
INTER-BK (SR2005 SEG 0010/0000)
MILL ST
(BORO)
MFC BEGIN = D
0010/0000 LENGTH(AH 1791 BK 0000)



000000 FT

WHITE ST
(BORO)

0010/0000

EXTRACT DATE: 12/28/2024 ROADWAY MANAGEMENT SYSTEM PAGE NUMBER: 165
PRINT DATE: 12/30/2024 SLD COUNTY/SR - ANNUAL PRINT COUNTY: CARBON

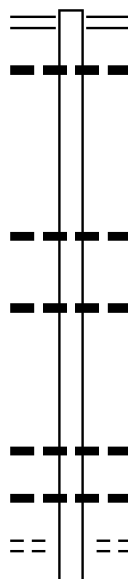
DIR: B TOTAL LEN: 2.529 MI. DIST: 05-2 SR: 2017
LEFT MUN: PENN FOREST T RIGHT MUN: PENN FOREST T

013354 FT

011425 FT

PENNS PEAK DR
(PRDR)

0040/0615



013354 FT SR 0903 SH
0050/1929 (SR0903 SEG 0090/1427)
018 "DIA CIRC METAL
0050/1357 LEN=0030 INSTALLED UNKN

011425 FT 2 0 13042 0 01 0119+19
5 0050/0000 LENGTH(AH 1929 BK 3597)
018 "DIA CIR PLASTIC
0040/3483 LEN=0055 INSTALLED 2007
018 "DIA CIR PLASTIC
0040/2682 LEN=0036 INSTALLED 2003

0040/1173 018 "DIA CIRC METAL
LEN=0030 INSTALLED UNKN
0040/0696 024 "DIA CIRC METAL
LEN=0030 INSTALLED UNKN
COYOTE DR
0040/0615 (TWP)
018 "DIA CIRC METAL

EXTRACT DATE: 12/28/2024 ROADWAY MANAGEMENT SYSTEM PAGE NUMBER: 164
PRINT DATE: 12/30/2024 SLD COUNTY/SR - ANNUAL PRINT COUNTY: CARBON

DIR: B TOTAL LEN: 2.529 MI. DIST: 05-2 SR: 2017
LEFT MUN: PENN FOREST T RIGHT MUN: PENN FOREST T

2 0 13042 0 01 0078+29 007828 FT
PENNS PEAK DR
(PRDR) 0040/0000

005359 FT

003161 FT

000000 FT

0040/0164 LEN=0030 INSTALLED UNKN
007828 FT

5 0040/0000 LENGTH(AH 3597 BK 2469)
018 "DIA CIRC METAL
0030/2286 LEN=0040 INSTALLED UNKN

018 "DIA CIRC METAL
0030/1535 LEN=0040 INSTALLED UNKN

005359 FT 2 0 13042 0 00 0053+60
5 0030/0000 LENGTH(AH 2469 BK 2198)
018 "DIA CAST IRON
0020/2198 LEN=0060 INSTALLED 1998

024 "DIA CIR PLASTIC
0020/1425 LEN=0050 INSTALLED UNKN

030 "DIA CIR PLASTIC
0020/0680 LEN=0030 INSTALLED UNKN

018 "DIA CIRC METAL
0020/0025 LEN=0040 INSTALLED UNKN
003161 FT 2 0 13042 0 00 0031+62

PENN FOREST
FRANKLIN T
5 0020/0000 LENGTH(AH 2198 BK 3161)

018 "DIA CIR PLASTIC
0010/2264 LEN=0045 INSTALLED UNKN

018 "DIA CIR PLASTIC
0010/1729 LEN=0040 INSTALLED UNKN

018 "DIA CIR PLASTIC
0010/1425 LEN=0040 INSTALLED UNKN

018 "DIA CIR PLASTIC
0010/1045 LEN=0040 INSTALLED UNKN

018 "DIA CIR PLASTIC
0010/0182 LEN=0040 INSTALLED UNKN
000000 FT 2 0 13042 0 00 0000+00

NC MAURY RD
LONG RUN RD
(SR2015 SEG 0100/1345)

INTER-BK INDIAN HILL RD
(T416)

MFC BEGIN = D
5 0010/0000 LENGTH(AH 3161 BK 0000)

EXTRACT DATE: 12/28/2024 ROADWAY MANAGEMENT SYSTEM PAGE NUMBER: 163
PRINT DATE: 12/30/2024 SLD COUNTY/SR - ANNUAL PRINT COUNTY: CARBON
DIR: B TOTAL LEN: 9.172 MI. DIST: 05-2 SR: 2015
LEFT MUN: FRANKLIN T RIGHT MUN: FRANKLIN T

048428 FT



048428 FT
INTER-AHD CANAL ST
(SR2015 SEG 0030/1937)

EXTRACT DATE: 12/28/2024 ROADWAY MANAGEMENT SYSTEM PAGE NUMBER: 162
PRINT DATE: 12/30/2024 SLD COUNTY/SR - ANNUAL PRINT COUNTY: CARBON

DIR: B TOTAL LEN: 9.172 MI. DIST: 05-2 SR: 2015
LEFT MUN: FRANKLIN T RIGHT MUN: FRANKLIN T

FRANKLIN RD
(T427)

0200/1727

CHURCH ST
(T401)

0200/1052

046111 FT

PENN ST
(T433)

0190/1704

2 0 13011 0 00 0055+70 042876 FT

WAGNER ST
(T435)
UNKNOWN RD
(PRDR)

0190/0000

0180/1983

UNKNOWN RD
(PRDR)

0180/1022

0200/2317 LONG RUN RD
(SR2015 SEG 0030/1937)

0200/1440 018 "DIA CIRC METAL
LEN=0025 INSTALLED UNKN

0200/0957 036"H 60"W CONC STRUCT
LEN=0025 INSTALLED UNKN
SECOND ST

0200/0898 (T413)

0200/0383 MARKET ST
(T407)

0200/0361 021"H 15"W METAL ARCH
LEN=0040 INSTALLED 1997
046111 FT 2 0 13011 0 00 0023+19

0200/0000 018 "DIA CIR PLASTIC
LEN=0034 INSTALLED 2000
SKYLINE RD
(T430)

0190/2601 024 "DIA CIRC METAL
LEN=0030 INSTALLED UNKN

0190/1910 024 "DIA CIRC METAL
LEN=0035 INSTALLED UNKN

0190/1682 INDIAN HILL RD
(T416)

0190/1300 024 "DIA CIRC METAL
LEN=0030 INSTALLED UNKN
0190/1010 BMSSEN 13/2015/0190/1000
2 0 13011 0 00 0045+54

0190/1000 WEISSPORT CK
BMSBG 13/2015/0190/1000

042876 FT

0190/0000 LENGTH(AH 3235 BK 2458)

048 "DIA CIR PLASTIC

EXTRACT DATE: 12/28/2024 ROADWAY MANAGEMENT SYSTEM PAGE NUMBER: 161
PRINT DATE: 12/30/2024 SLD COUNTY/SR - ANNUAL PRINT COUNTY: CARBON

DIR: B TOTAL LEN: 9.172 MI. DIST: 05-2 SR: 2015
LEFT MUN: FRANKLIN T RIGHT MUN: FRANKLIN T

MEMORIAL DR
(TWP)

0180/0095
040418 FT

HARRITY RD
(SR2007 SEG 0070/3501) 0170/0478

037689 FT

2 0 13011 0 00 0143+70 033816 FT
GRANGE RD
(T446) 0160/0000

Station	Length	Material	Status
0180/0530	LEN=0020	INSTALLED	UNKN
040418 FT	2 0 13011 0 00 0075+41		
0180/0000	LENGTH(AH 2458 BK 2729)		
0170/2404	WALNUT ST (T415)		
0170/2384	018 "DIA CIRC METAL LEN=0025	INSTALLED	UNKN
0170/1950	036 "DIA CIRC METAL LEN=0035	INSTALLED	UNKN
0170/0022	018 "DIA CIRC METAL LEN=0040	INSTALLED	UNKN
037689 FT	2 0 13011 0 00 0107+55		
0170/0000	OVERLOOK DR (T438) LENGTH(AH 2729 BK 3873)		
0160/3150	048 "DIA CIRC METAL LEN=0030	INSTALLED	UNKN
0160/2530	018 "DIA CIRC METAL LEN=0030	INSTALLED	UNKN
0160/2527	OAK DR (T440)		
0160/1991	BASS PK (TWP)		
0160/1202	018 "DIA CIRC METAL LEN=0025	INSTALLED	UNKN
0160/0867	024 "DIA CIRC METAL LEN=0025	INSTALLED	UNKN
0160/0197	018 "DIA CIRC METAL LEN=0025	INSTALLED	UNKN
033816 FT	0160/0000 LENGTH(AH 3873 BK 2389)		
0150/1560	018 "DIA CIRC METAL LEN=0025	INSTALLED	UNKN
0150/1509	LARK ST (T444)		
0150/1423	018 "DIA CAST IRON LEN=0025	INSTALLED	UNKN

EXTRACT DATE: 12/28/2024 ROADWAY MANAGEMENT SYSTEM PAGE NUMBER: 160
PRINT DATE: 12/30/2024 SLD COUNTY/SR - ANNUAL PRINT COUNTY: CARBON

DIR: B TOTAL LEN: 9.172 MI. DIST: 05-2 SR: 2015
LEFT MUN: FRANKLIN T RIGHT MUN: FRANKLIN T

				0150/0675	018 "DIA CAST IRON LEN=0025 INSTALLED UNKN
	031427 FT			031427 FT	2 0 13011 0 00 0170+54
				0150/0000	LENGTH(AH 2389 BK 1544)
				0140/1485	018 "DIA CIRC METAL LEN=0030 INSTALLED UNKN
				0140/1020	018 "DIA CIRC METAL LEN=0030 INSTALLED UNKN
				0140/0834	EVERGREEN RD (T418)
JEFFERSON ST (T417)	0140/0653				
	029883 FT			029883 FT	2 0 13011 0 01 0187+12
				0140/0000	NC FA IRYLAND RD LENGTH(AH 1544 BK 2330)
				0130/2290	018 "DIA CIRC METAL LEN=0045 INSTALLED UNKN
				0130/2005	024 "DIA CIRC METAL LEN=0040 INSTALLED UNKN
				0130/1595	018 "DIA CIRC METAL LEN=0040 INSTALLED UNKN
				0130/1440	024 "DIA CIRC METAL LEN=0035 INSTALLED UNKN
				0130/1005	024 "DIA CIRC METAL LEN=0030 INSTALLED UNKN
				0130/0670	018 "DIA CIRC CONCR LEN=0025 INSTALLED UNKN
				0130/0200	BMS EN 13/2015/0130/0183 2 0 13011 0 01 0208+58
				0130/0183	SAWMILL CK.
	027553 FT			027553 FT	BMS BG 13/2015/0130/0183 2 0 13011 0 01 0210+33
				0130/0000	RED HILL RD (T420)
				0120/2820	LENGTH(AH 2330 BK 2896) 018 "DIA CIR PLASTIC LEN=0030 INSTALLED 2002
				0120/2394	018 "DIA CIRC METAL LEN=0030 INSTALLED UNKN
				0120/2150	018 "DIA CIRC METAL LEN=0035 INSTALLED UNKN
FOREST ST (SR2012 SEG 0010/0000)	0120/1952				
				0120/1716	018 "DIA CIRC METAL LEN=0030 INSTALLED UNKN
BEECH ST (T399)	0120/1488				

EXTRACT DATE: 12/28/2024 ROADWAY MANAGEMENT SYSTEM PAGE NUMBER: 159
PRINT DATE: 12/30/2024 SLD COUNTY/SR - ANNUAL PRINT COUNTY: CARBON

DIR: B TOTAL LEN: 9.172 MI. DIST: 05-2 SR: 2015
LEFT MUN: FRANKLIN T RIGHT MUN: FRANKLIN T

VINE ST
(T399)

0120/1037

024657 FT

GERALD DR
(TWP)

0110/0166
022585 FT

MAURY RD
(SR2017 SEG 0010/0000) 0100/1345

019900 FT

0120/1470	018 "DIA	CIR PLASTIC
	LEN=0040	INSTALLED UNKN
0120/1322	018 "DIA	CIRC METAL
	LEN=0030	INSTALLED UNKN
0120/1011	018 "DIA	CIRC METAL
	LEN=0030	INSTALLED UNKN
0120/0889	018 "DIA	CIRC METAL
	LEN=0022	INSTALLED 2000
0120/0612	018 "DIA	CIRC METAL
	LEN=0028	INSTALLED UNKN
0120/0291	018 "DIA	CIRC METAL
	LEN=0028	INSTALLED UNKN
0120/0009	BMSBN 13/2015/0120/0000	
024657 FT	2 0 13010 0 00 0241+66	
	BERRY RUN	
0120/0000	BMSBG 13/2015/0120/0000	
	LENGTH(AH 2896 BK 2072)	
0110/0320	018 "DIA	CIRC METAL
	LEN=0030	INSTALLED UNKN
022585 FT	2 0 13010 0 00 0220+89	
0110/0000	LENGTH(AH 2072 BK 2685)	
0100/1780	018 "DIA	CIRC METAL
	LEN=0028	INSTALLED UNKN
0100/1480	018 "DIA	CIRC METAL
	LEN=0028	INSTALLED UNKN
0100/1345	INDIAN HILL RD	
	(T416)	
0100/1337	018 "DIA	CIRC METAL
	LEN=0035	INSTALLED UNKN
0100/0960	018 "DIA	CIRC METAL
	LEN=0030	INSTALLED UNKN
0100/0540	018 "DIA	CIRC METAL
	LEN=0030	INSTALLED UNKN
0100/0104	018 "DIA	CIRC METAL
	LEN=0030	INSTALLED UNKN
019900 FT	2 0 13010 0 00 0194+45	
	RED HILL RD	
	(T419)	
0100/0000	LENGTH(AH 2685 BK 2452)	
	018 "DIA	CIRC METAL

EXTRACT DATE: 12/28/2024 ROADWAY MANAGEMENT SYSTEM PAGE NUMBER: 158
PRINT DATE: 12/30/2024 SLD COUNTY/SR - ANNUAL PRINT COUNTY: CARBON

DIR: B TOTAL LEN: 9.172 MI. DIST: 05-2 SR: 2015
LEFT MUN: FRANKLIN T RIGHT MUN: FRANKLIN T

UNKNOWN RD (PRDR)	017448 FT	-- --	0090/2438	LEN=0045	INSTALLED	UNKN
		-- --	0090/2111	018 "DIA	CIRC METAL	UNKN
		-- --	0090/1840	LEN=0040	INSTALLED	UNKN
		-- --	0090/1438	018 "DIA	CIRC METAL	UNKN
		-- --	0090/1154	LEN=0040	INSTALLED	UNKN
		-- --	0090/0659	036"H 48"W	ELLIP METAL	UNKN
		-- --	0090/0264	LEN=0040	INSTALLED	UNKN
		-- --	017448 FT	018 "DIA	CIRC METAL	UNKN
		-- --	0090/0000	LEN=0030	INSTALLED	UNKN
		-- --	0090/0000	018 "DIA	CIRC METAL	UNKN
UNKNOWN RD (PRDR)	0080/1426	==	0080/1412	LEN=0028	INSTALLED	UNKN
		-- --	0080/0642	2 0 13010	0 00 0169+39	
		-- --	0080/0642	5 LENGTH(AH	2452 BK 1619)	
		-- --	0080/0642	018 "DIA	CIRC METAL	2002
		-- --	0080/0642	LEN=0030	INSTALLED	2002
		-- --	015829 FT	018 "DIA	CIR PLASTIC	
		-- --	015829 FT	LEN=0030	INSTALLED	2002
		-- --	015829 FT	2 0 13010	0 00 0153+00	
		-- --	015829 FT	060 "DIA	CIRC CONCR	
		-- --	015829 FT	LEN=0030	INSTALLED	UNKN
UNKNOWN RD (PRDR)	013800 FT	-- --	0080/0000	SPRUCE ST		
		-- --	0080/0000	(T432)		
		-- --	0080/0000	5 LENGTH(AH	1619 BK 2029)	
		-- --	0070/1288	018 "DIA	CIRC METAL	UNKN
		-- --	0070/1288	LEN=0035	INSTALLED	UNKN
		-- --	0070/0167	018 "DIA	CIRC METAL	UNKN
		-- --	013800 FT	LEN=0030	INSTALLED	UNKN
		-- --	0070/0000	2 0 13010	0 00 0133+00	
		-- --	0070/0000	5 LENGTH(AH	2029 BK 3462)	
		-- --	0060/3153	018 "DIA	CIRC METAL	UNKN
UNKNOWN RD (PRDR)	0060/2674	-- --	0060/3153	LEN=0060	INSTALLED	UNKN
		-- --	0060/2812	018 "DIA	CIRC METAL	UNKN
		-- --	0060/2812	LEN=0030	INSTALLED	UNKN
		==	0060/2268	018 "DIA	CIRC METAL	2002
		-- --	0060/2268	LEN=0060	INSTALLED	2002
		-- --	0060/2005	BMSSEN 13/2015/0060/1992		
		-- --	0060/2005	0 0 00000	0 00 0000+00	
		-- --	0060/1992	LONG RUN		
		-- --	0060/1992	BMSBG 13/2015/0060/1992		
		-- --	0060/1992	BMSBG 13/2015/0060/1992		

EXTRACT DATE: 12/28/2024 ROADWAY MANAGEMENT SYSTEM PAGE NUMBER: 157
PRINT DATE: 12/30/2024 SLD COUNTY/SR - ANNUAL PRINT COUNTY: CARBON

DIR: B TOTAL LEN: 9.172 MI. DIST: 05-2 SR: 2015
LEFT MUN: FRANKLIN T RIGHT MUN: FRANKLIN T

UNKNOWN RD
(PRDR)

0060/1963

==



0060/1766
0060/1584

018 "DIA CIRC METAL
LEN=0024 INSTALLED UNKN
BMSBG 13/2015/0060/1568

UNKNOWN RD
(PRDR)

0060/1578

==



0060/1568

0 0 00000 0 00 0000+00
LONG RUN
BMSBG 13/2015/0060/1568

0060/1142

018 "DIA CIRC METAL
LEN=0040 INSTALLED UNKN

0060/0795

018 "DIA CIRC METAL
LEN=0030 INSTALLED UNKN

0060/0517

018 "DIA CIRC METAL
LEN=0040 INSTALLED UNKN

0060/0408

018 "DIA CIRC METAL
LEN=0040 INSTALLED UNKN

0060/0329

018 "DIA CIRC METAL
LEN=0040 INSTALLED UNKN

010338 FT

0060/0151

018 "DIA CIRC METAL
LEN=0030 INSTALLED UNKN

010338 FT

2 0 13010 0 00 0099+63



0060/0000

LENGTH(AH 3462 BK 2897)

UNKNOWN RD
(PRDR)

0050/2811

==



0050/2790

018 "DIA CIRC METAL
LEN=0035 INSTALLED UNKN

0050/2398

018 "DIA CIRC METAL
LEN=0035 INSTALLED 2000



0050/1450

018 "DIA CIRC METAL
LEN=0040 INSTALLED 2002



0050/1077

018 "DIA CIRC METAL
LEN=0040 INSTALLED UNKN

007441 FT

007441 FT

2 0 13010 0 00 0069+63



0050/0000

LENGTH(AH 2897 BK 3450)



0040/2777

018 "DIA CIRC METAL
LEN=0035 INSTALLED UNKN



0040/2420

018 "DIA CIRC METAL
LEN=0040 INSTALLED UNKN



0040/1655

018 "DIA CIRC METAL
LEN=0040 INSTALLED UNKN

EXTRACT DATE: 12/28/2024 ROADWAY MANAGEMENT SYSTEM PAGE NUMBER: 156
PRINT DATE: 12/30/2024 SLD COUNTY/SR - ANNUAL PRINT COUNTY: CARBON

DIR: B TOTAL LEN: 9.172 MI. DIST: 05-2 SR: 2015
LEFT MUN: FRANKLIN T RIGHT MUN: FRANKLIN T

UNKNOWN RD
(PRDR)
RIDGE ST
(T430)

0040/0604
0040/0453
003991 FT

MAIN RD
(SR2010 SEG 0010/1990) 0030/0000

000495 FT

000000 FT

BRIDGE ST
(SR0209 SEG 0310/0000)
(SR0209 SEG 0311/0000) 0010/0000

0040/1500 018 "DIA CIRC METAL
LEN=0035 INSTALLED UNKN
==
==
003991 FT 2 0 13010 0 00 0035+10
MARKET ST
(T407)
5 0040/0000 LENGTH(AH 3450 BK 3496)
018 "DIA CIRC PLASTIC
LEN=0030 INSTALLED UNKN
--
==
0030/3294
==
0030/2432 EAST FOURTH ST
(T409)
==
0030/2218 EAST THIRD ST
(T411)
==
0030/2087 EAST SECOND ST
(T413)
CANAL ST
(SR2015 SEG 0200/2317)
NC LONG RUN RD
0030/1900 024 "DIA CIRC CONCR
LEN=0040 INSTALLED UNKN
FRANKLIN HEIGHTS RD
==
0030/1471 (T453)
--
0030/0653 018 "DIA CIRC CONCR
LEN=0040 INSTALLED UNKN
018 "DIA CIRC METAL
0030/0150 LEN=0060 INSTALLED UNKN
000495 FT 2 0 13010 0 00 0000+00
MAIN RD
(T512)
MFC BEGIN = D
5 0030/0000 LENGTH(AH 3496 BK 0495)
TAR RUN
STRUCTURE LENGTH 16 FT
BMSID 13/2015/0010/0324
0010/0324 1 0 00164 0 00 0024+41
000000 FT NC CANAL ST
INTERCHANGE RD
(SR0209 SEG 0310/0000)
(SR0209 SEG 0311/0000)
INTER-BK SR 0248 SH
(SR0248 SEG 0011/0000)
MFC BEGIN = C
5 0010/0000 LENGTH(AH 0495 BK 0000)

EXTRACT DATE: 12/28/2024 ROADWAY MANAGEMENT SYSTEM PAGE NUMBER: 155
PRINT DATE: 12/30/2024 SLD COUNTY/SR - ANNUAL PRINT COUNTY: CARBON
DIR: B TOTAL LEN: 1.200 MI. DIST: 05-2 SR: 2013
LEFT MUN: TOWAMENSING T RIGHT MUN: TOWAMENSING T

006336 FT	006336 FT	INTER-AHD BELTZVILLE DAM
PREACHERS CAMP BOAT LNC	0022/2702	(GOVT)
002786 FT	0022/1930	018 "DIA CIRC METAL LEN=0030 INSTALLED UNKN
	0022/1200	018 "DIA CIR PLASTIC LEN=0030 INSTALLED UNKN
	0022/0623	018 "DIA CIR PLASTIC LEN=0030 INSTALLED UNKN
	0022/0146	018 "DIA CIR PLASTIC LEN=0030 INSTALLED UNKN
	002786 FT	0 0 00000 0 00 0000+00
	0022/0000	LENGTH(AH 3550 BK 2786)
	0010/1265	018 "DIA CIRC METAL LEN=0040 INSTALLED UNKN
	0010/0451	018 "DIA CIRC METAL LEN=0045 INSTALLED UNKN
	0010/0221	PTD EXCAVATING (PRDR)
	NC PR	PREACHERS CAMP DR
	000000 FT	INTERCHANGE RD
		(SR0209 SEG 0450/0000)
		MFC BEGIN = E
	0010/0000	LENGTH(AH 2786 BK 0000)

2 0 13012 0 00 0000+00 000000 FT
INTERCHANGE RD
(SR0209 SEG 0450/0000) 0010/0000

DIR: B TOTAL LEN: .476 MI. DIST: 05-2 SR: 2012
LEFT MUN: FRANKLIN T RIGHT MUN: FRANKLIN T

```

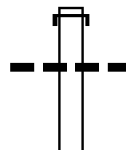
FOREST ST
(T419)
KRIS PINES
(PDR)
BMS EN 13/2012/0010/2287
2 0 13050 0 00 0023+04
SAWMILL RUN
BMS BG 13/2012/0010/2287

01B "DIA CIRC METAL
LEN=0040 INSTALLED 1998
036 "DIA CIRC METAL
LEN=0050 INSTALLED UNKN
PA TPK (1-476)
OP ID 13/7476/9900/7872
04B "DIA CIRC METAL
LEN=0030 INSTALLED UNKN
01B "DIA CIRC CONCR
LEN=0030 INSTALLED UNKN
01B "DIA CIRC CONCR
LEN=0030 INSTALLED UNKN
2 0 13050 0 00 0000+00
DREST ST
LONG RUN RD
(SR2015 SEG 0120/1952)
MFC BEGIN = D
LENGTH(AH 2514 BK 0000)

```

EXTRACT DATE: 12/28/2024 ROADWAY MANAGEMENT SYSTEM PAGE NUMBER: 153
PRINT DATE: 12/30/2024 SLD COUNTY/SR - ANNUAL PRINT COUNTY: CARBON
DIR: B TOTAL LEN: 5.809 MI. DIST: 05-2 SR: 2011
LEFT MUN: TOWAMENSING T RIGHT MUN: TOWAMENSING T

030671 FT



030671 FT AH-MONROE (45)
INTER-AHD BELTZVILLE RD
0110/1686 (SR3012 SEG 0010/0000)
030"H 00"W MULT METAL
0110/1214 LEN=0040 INSTALLED UNKN

EXTRACT DATE: 12/28/2024 ROADWAY MANAGEMENT SYSTEM PAGE NUMBER: 152
PRINT DATE: 12/30/2024 SLD COUNTY/SR - ANNUAL PRINT COUNTY: CARBON

DIR: B TOTAL LEN: 5.809 MI. DIST: 05-2 SR: 2011
LEFT MUN: TOWAMENSING T RIGHT MUN: TOWAMENSING T

028985 FT

2 0 13015 0 01 0270+47 026853 FT
BERGER ST
(T562)
POHOPOCO DR
(SR1001 SEG 0010/0000) 0100/0000

WOODCHUCK DR
(PRDR)

023099 FT

0080/1559

028985 FT 2 0 13015 0 01 0292+35
KOCH RD
(T447)

0110/0000 LENGTH(AH 1686 BK 2132)
018 "DIA CIRC METAL
0100/2132 LEN=0030 INSTALLED UNKN

0100/0863 024 "DIA CIRC METAL
LEN=0030 INSTALLED UNKN
0100/0770 024 "DIA CIRC METAL
LEN=0075 INSTALLED UNKN

026853 FT

NC POHOPOCO DR
0100/0000 LENGTH(AH 2132 BK 3754)
018 "DIA CIRC METAL
0090/3281 LEN=0040 INSTALLED UNKN

0090/1884 018 "DIA CIRC METAL
LEN=0040 INSTALLED UNKN

0090/0626 066 "DIA CIRC METAL
LEN=0075 INSTALLED UNKN
024 "DIA CIRC METAL
0090/0332 LEN=0075 INSTALLED UNKN
0090/0170 BMSSEN 13/2011/0090/0000
023099 FT 2 0 13015 0 00 0232+23

POHOPOCO CK.
BMSBG 13/2011/0090/0000
0090/0000 LENGTH(AH 3754 BK 3004)
018 "DIA CIRC METAL
0080/2504 LEN=0035 INSTALLED UNKN
018 "DIA CIRC METAL
0080/2278 LEN=0040 INSTALLED UNKN
024 "DIA CIRC METAL
0080/1975 LEN=0040 INSTALLED UNKN

0080/1352 018 "DIA CIRC METAL
LEN=0040 INSTALLED UNKN
018 "DIA CIR PLASTIC
0080/1020 LEN=0025 INSTALLED 2003

EXTRACT DATE: 12/28/2024 ROADWAY MANAGEMENT SYSTEM PAGE NUMBER: 151
PRINT DATE: 12/30/2024 SLD COUNTY/SR - ANNUAL PRINT COUNTY: CARBON

DIR: B TOTAL LEN: 5.809 MI. DIST: 05-2 SR: 2011
LEFT MUN: TOWAMENSING T RIGHT MUN: TOWAMENSING T

2 0 13015 0 00 0201+82 020095 FT
INTERCHANGE RD
(SR0209 SEG 0490/2972) 0080/0000
020095 FT

SR 209
(SR0209 SEG 0500/0000) 0070/3249

FIREHOUSE RD
(T429) 0070/2755

016846 FT

2 0 13015 0 00 0140+63 014000 FT
SEI PIKE LN
(T472) 0060/0000

0080/0643	018 "DIA CIR PLASTIC LEN=0050 INSTALLED UNKN
0080/0325	018 "DIA CIRC CONCR LEN=0035 INSTALLED UNKN
020095 FT	NC TRACHSVILLE HILL RD INTERCHANGE RD (SR0209 SEG 0490/2972)
0080/0000	LTH AH 003004 BK 000100
020095 FT	SR 209
7074/0000	(SR0209 SEG 0500/0000) FIREHOUSE RD (T429)
0070/3249	CHURCH DR (T474)
0070/2755	018 "DIA CIRC METAL LEN=0035 INSTALLED UNKN
0070/2684	012 "DIA CIR PLASTIC LEN=0035 INSTALLED UNKN
0070/2217	016 "DIA CIRC METAL LEN=0040 INSTALLED UNKN
0070/1520	018 "DIA CIRC METAL LEN=0030 INSTALLED UNKN
0070/1017	030 "DIA CIRC METAL LEN=0045 INSTALLED UNKN
0070/0157	STROHL RD (TWP)
0070/0121	024 "DIA CIR PLASTIC LEN=0035 INSTALLED UNKN
0070/0078	2 0 13015 0 00 0169+29
016846 FT	LENGTH(AH 3249 BK 2846)
0070/0000	018 "DIA CIR PLASTIC LEN=0030 INSTALLED UNKN
0060/2271	016 "DIA CIR PLASTIC LEN=0025 INSTALLED 2005
0060/1618	016 "DIA CIRC METAL LEN=0035 INSTALLED UNKN
0060/1183	015 "DIA CIRC METAL LEN=0030 INSTALLED UNKN
0060/0584	016 "DIA CIRC CONCR LEN=0030 INSTALLED UNKN
0060/0048	018 "DIA CIRC METAL LEN=0040 INSTALLED UNKN
014000 FT	0060/0000 LENGTH(AH 2846 BK 2835)
0060/0000	018 "DIA CIRC METAL LEN=0040 INSTALLED UNKN
0050/2505	

EXTRACT DATE: 12/28/2024 ROADWAY MANAGEMENT SYSTEM PAGE NUMBER: 150
PRINT DATE: 12/30/2024 SLD COUNTY/SR - ANNUAL PRINT COUNTY: CARBON

DIR: B TOTAL LEN: 5.809 MI. DIST: 05-2 SR: 2011
LEFT MUN: TOWAMENSING T RIGHT MUN: TOWAMENSING T

STROHL VALLEY RD
(T431)

0050/2030

011165 FT

007841 FT

STAGECOACH RD

--	--	0050/2091	014 "DIA CIRC METAL LEN=0040 INSTALLED UNKN
==			
--	--	0050/1978	024 "DIA CIRC METAL LEN=0040 INSTALLED UNKN
--	--	0050/1840	016 "DIA CIRC METAL LEN=0030 INSTALLED UNKN
	==	0050/1534	LOG FENCE RD (T428)
--	--	0050/1474	018 "DIA CIRC METAL LEN=0030 INSTALLED UNKN
--	--	0050/0960	018 "DIA CIRC METAL LEN=0030 INSTALLED UNKN
--	--	0050/0561	018 "DIA CIRC METAL LEN=0030 INSTALLED UNKN
--	--	0050/0035	018 "DIA CIR PLASTIC LEN=0045 INSTALLED UNKN
		011165 FT	2 0 13015 0 00 0111+98 BEERS LN (T442)
	==	5 0050/0000	LENGTH(AH 2835 BK 3324)
--	--	0040/3237	018 "DIA CIR PLASTIC LEN=0030 INSTALLED UNKN
--	--	0040/3105	015 "DIA CIRC METAL LEN=0030 INSTALLED UNKN
--	--		
--	--	0040/2470	024 "DIA CIRC METAL LEN=0030 INSTALLED UNKN
--	--	0040/2214	018 "DIA CIRC METAL LEN=0030 INSTALLED UNKN
--	--	0040/2000	018 "DIA CIRC METAL LEN=0032 INSTALLED UNKN
--	--	0040/1694	018 "DIA CIRC METAL LEN=0030 INSTALLED UNKN
--	--		
--	--	0040/1050	018 "DIA CIRC METAL LEN=0030 INSTALLED UNKN
--	--	0040/0475	018 "DIA CIRC METAL LEN=0035 INSTALLED UNKN
		007841 FT	2 0 13015 0 00 0078+68 STAGECOACH RD (T422)
	==	5 0040/0000	LENGTH(AH 3324 BK 2120)
--	--	0030/2104	036 "DIA CIRC METAL LEN=0035 INSTALLED UNKN
--	--		
--	--	0030/1408	024 "DIA CIRC METAL LEN=0035 INSTALLED UNKN

DIR: B TOTAL LEN: 5.809 MI. DIST: 05-2 SR: 2011
LEFT MUN: TOWAMENSING T RIGHT MUN: TOWAMENSING T

Station	Distance	Material	Length	Notes
(T421)	0030/1153	018 "DIA CIRC METAL	LEN=0035	INSTALLED UNKN
	005721 FT	018 "DIA CIRC METAL	LEN=0036	INSTALLED 1997
		2 0 13015 0 00 0057+18		TOWAMENSING
		LOWER TOWAMENSING T		
	0030/0000	LENGTH(AH 2120 BK 2502)		
	0020/2458	018 "DIA CIRC METAL	LEN=0035	INSTALLED UNKN
	0020/2208	018 "DIA CIRC METAL	LEN=0035	INSTALLED UNKN
	0020/1969	018 "DIA CIRC METAL	LEN=0035	INSTALLED UNKN
	0020/1700	018 "DIA CIRC METAL	LEN=0035	INSTALLED UNKN
	0020/1382	016 "DIA CIRC METAL	LEN=0035	INSTALLED UNKN
	0020/0944	016 "DIA CIR PLASTIC	LEN=0036	INSTALLED 1997
	0020/0535	016 "DIA CIRC METAL	LEN=0030	INSTALLED UNKN
	0020/0116	018 "DIA CIRC METAL	LEN=0030	INSTALLED UNKN
2 0 13015 0 00 0033+53	003219 FT			
SUMMER MOUNTAIN RD				
(T372)	0020/0000	LENGTH(AH 2502 BK 3219)		
	0010/3135	018 "DIA CAST IRON	LEN=0035	INSTALLED UNKN
	0010/2565	018 "DIA CIRC METAL	LEN=0030	INSTALLED UNKN
	0010/1960	015 "DIA CIRC METAL	LEN=0030	INSTALLED UNKN
	0010/1440	018 "DIA CIRC METAL	LEN=0030	INSTALLED 1997
	0010/0972	018 "DIA CIRC METAL	LEN=0030	INSTALLED 1997
	0010/0515	016 "DIA CIRC METAL	LEN=0030	INSTALLED UNKN
	0010/0065	015 "DIA CIRC METAL	LEN=0030	INSTALLED UNKN
000000 FT		2 0 13015 0 00 0000+00		
		NC SP		
		PRUCE HOLLOW RD		
		HAHNS DAIRY RD		
		(SR2004 SEG 0170/1852)		
		MFC BEGIN = D		
	0010/0000	LENGTH(AH 3219 BK 0000)		

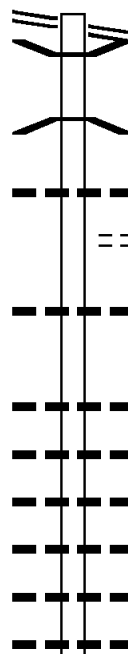
DIR: B TOTAL LEN: .377 MI. DIST: 05-2 SR: 2010
LEFT MUN: FRANKLIN T RIGHT MUN: FRANKLIN T

0010/0000 LENGTH(AH 1990 BK 0000)

EXTRACT DATE: 12/28/2024 ROADWAY MANAGEMENT SYSTEM PAGE NUMBER: 147
 PRINT DATE: 12/30/2024 SLD COUNTY/SR - ANNUAL PRINT COUNTY: CARBON
 DIR: B TOTAL LEN: 1.842 MI. DIST: 05-2 SR: 2009
 LEFT MUN: LOWER TOWAMENSING T RIGHT MUN: LOWER TOWAMENSING T

LOWER SMITH GAP RD 009724 FT
 (SR2006 SEG 0020/0000) 0040/2142

007582 FT



009724 FT LOWER SMITH GAP RD
 0040/2142 (SR2006 SEG 0020/0000)
 0040/1799 BMS EN 13/2009/0040/1754
 0 0 00000 0 00 0000+00
 AQUASHICOLA
 0040/1754 BMSBG 13/2009/0040/1754
 012"H 12"W ELLIP METAL
 0040/1142 LEN=0050 INSTALLED UNKN
 BLUE MOUNTAIN VALLEY LD
 0040/0700 (PRDR)
 024"H 24"W ELLIP METAL
 0040/0034 LEN=0050 INSTALLED UNKN
 007582 FT 2 0 13038 0 00 0077+08
 0040/0000 LENGTH(AH 2142 BK 2505)
 018"DIA CIRC METAL
 0030/2058 LEN=0060 INSTALLED UNKN
 012"DIA CIRC METAL
 0030/1827 LEN=0060 INSTALLED UNKN
 024"DIA CIRC METAL
 0030/1531 LEN=0050 INSTALLED UNKN
 018"DIA CIRC METAL
 0030/1345 LEN=0050 INSTALLED UNKN
 018"DIA CIRC METAL
 0030/1116 LEN=0050 INSTALLED UNKN
 018"DIA CIRC METAL
 0030/0889 LEN=0060 INSTALLED UNKN

EXTRACT DATE: 12/28/2024 ROADWAY MANAGEMENT SYSTEM PAGE NUMBER: 146
PRINT DATE: 12/30/2024 SLD COUNTY/SR - ANNUAL PRINT COUNTY: CARBON

DIR: B TOTAL LEN: 1.842 MI. DIST: 05-2 SR: 2009
LEFT MUN: LOWER TOWAMENSING T RIGHT MUN: LOWER TOWAMENSING T

005077 FT

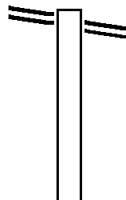
002320 FT

000000 FT

0030/0852	018 "DIA	CIRC METAL	LEN=0037	INSTALLED	UNKN
0030/0651	018 "DIA	CIRC METAL	LEN=0070	INSTALLED	UNKN
0030/0430	018 "DIA	CIRC METAL	LEN=0050	INSTALLED	UNKN
0030/0040	018 "DIA	CIRC METAL	LEN=0050	INSTALLED	UNKN
005077 FT	2 0 13038	0 00 0052+03			
0030/0000	LENGTH(AH	2505 BK 2757)			
0020/2469	018 "DIA	CIRC METAL	LEN=0050	INSTALLED	UNKN
0020/1922	018 "DIA	CIRC METAL	LEN=0065	INSTALLED	UNKN
0020/1640	018 "DIA	CIRC METAL	LEN=0050	INSTALLED	UNKN
0020/1365	018 "DIA	CIRC METAL	LEN=0050	INSTALLED	UNKN
0020/1146	018 "DIA	CIRC METAL	LEN=0060	INSTALLED	UNKN
0020/0834	018 "DIA	CIRC METAL	LEN=0050	INSTALLED	UNKN
0020/0616	018 "DIA	CIRC METAL	LEN=0060	INSTALLED	UNKN
0020/0317	018 "DIA	CIRC METAL	LEN=0050	INSTALLED	UNKN
0020/0070	018 "DIA	CIRC METAL	LEN=0050	INSTALLED	UNKN
002320 FT	2 0 13038	0 00 0024+46			
0020/0000	LENGTH(AH	2757 BK 2320)			
0010/2094	018 "DIA	CIRC METAL	LEN=0050	INSTALLED	UNKN
0010/1860	018 "DIA	CIRC METAL	LEN=0060	INSTALLED	UNKN
0010/1672	018 "DIA	CIRC METAL	LEN=0050	INSTALLED	UNKN
0010/1394	018 "DIA	CIRC METAL	LEN=0060	INSTALLED	UNKN
0010/1085	018 "DIA	CIRC METAL	LEN=0050	INSTALLED	UNKN
0010/0418	BLUE MOUNTAIN RESORTS				
000000 FT	(PRDR)				
NC BL	2 0 13038	0 00 0000+00			
INTER-BK	BLUE MOUNTAIN DR				
	BLUE MOUNTAIN DR				
	(SR4001 SEG 0130/3351)				
	MFC BEGIN = D				
	BK-NORTHAMPTON	(48)			
0010/0000	LENGTH(AH	2320 BK 0000)			

EXTRACT DATE: 12/28/2024 ROADWAY MANAGEMENT SYSTEM PAGE NUMBER: 145
PRINT DATE: 12/30/2024 SLD COUNTY/SR - ANNUAL PRINT COUNTY: CARBON
DIR: B TOTAL LEN: 1.336 MI. DIST: 05-2 SR: 2008
LEFT MUN: PARRYVILLE B RIGHT MUN: PARRYVILLE B

CHERRY HILL RD 007056 FT
(SR2007 SEG 0050/0000) 0030/3432



007056 FT CHERRY HILL RD
0030/3432 (SR2007 SEG 0050/0000)

048 "DIA CIRC METAL

EXTRACT DATE: 12/28/2024 ROADWAY MANAGEMENT SYSTEM PAGE NUMBER: 144
PRINT DATE: 12/30/2024 SLD COUNTY/SR - ANNUAL PRINT COUNTY: CARBON

DIR: B TOTAL LEN: 1.336 MI. DIST: 05-2 SR: 2008
LEFT MUN: PARRYVILLE B RIGHT MUN: PARRYVILLE B

		0030/1316	LEN=0035	INSTALLED UNKN
		0030/0287	048 "DIA CIRC METAL	
003624 FT		003624 FT	LEN=0040	INSTALLED UNKN
		5 0030/0000	1 0 00163 7 00 0037+00	LENGTH(AH 3432 BK 1854)
HARRITY RD (BORO)	0020/0761			
		0020/0750	020 "DIA CIRC METAL	
UNNAMED AL (BORO)	0020/0724		LEN=0040	INSTALLED UNKN
		0020/0560	OAK ST	
001770 FT		001770 FT	(BORO)	
			1 0 00163 7 00 0017+55	
			PINE ST	
		5 0020/0000	(BORO)	
			LENGTH(AH 1854 BK 1770)	
CHESTNUT ST (BORO)	0010/1247	0010/1661	036 "DIA CIRC METAL	
			LEN=0050	INSTALLED UNKN
		0010/1194	030 "DIA CIRC METAL	
			LEN=0030	INSTALLED UNKN
PEACH AL (BORO)	0010/0745	0010/0776	018 "DIA CIRC METAL	
MAIN ST (BORO)	0010/0559		LEN=0060	INSTALLED UNKN
		0010/0559	MAIN ST	
			(BORO)	
WATER ST (BORO)	0010/0472	0010/0500	018 "DIA CIRC OTHER	
			LEN=0060	INSTALLED UNKN
		0010/0368	BMS EN 13/2008/0010/0288	
			1 0 00163 7 00 0002+80	
		0010/0288	POHOPOCO CREEK	
TO 0248/0041 SH (CONN)	0010/0117		BMSBG 13/2008/0010/0288	
	000000 FT		FROM 0248/0041 SH	
			(CONN)	
		0010/0117	1 0 00163 7 00 0000+00	
			NC CENTRE ST	
			SR 248 SH	
			(SR0248 SEG 0040/1180)	
			(SR0248 SEG 0041/1306)	
			MFC BEGIN = D	
		5 0010/0000	LENGTH(AH 1770 BK 0000)	

EXTRACT DATE: 12/28/2024 ROADWAY MANAGEMENT SYSTEM PAGE NUMBER: 143
PRINT DATE: 12/30/2024 SLD COUNTY/SR - ANNUAL PRINT COUNTY: CARBON

DIR: B TOTAL LEN: 3.790 MI. DIST: 05-2 SR: 2007
LEFT MUN: FRANKLIN T RIGHT MUN: FRANKLIN T

020009 FT					020009 FT FAIRYLAND RD	
					0070/3501 (SR2015 SEG 0170/0478)	
					018 "DIA CIRC CONCR	
					LEN=0035 INSTALLED UNKN	
					018 "DIA CIRC CONCR	
					LEN=0030 INSTALLED UNKN	
REBER ST (T436)					0070/0684	
2 0 13047 0 00 0000+00 016508 FT					0070/0661 BMS EN 13/2007/0070/0642	
INTERCHANGE RD					2 0 13047 0 00 0006+53	
(SR0209 SEG 0340/1581)					T. POHOPOCO	
(SR0209 SEG 0341/1597)					BMSBG 13/2007/0070/0642	
					POHOPOCO DR	
					0070/0494 (T397)	
					024 "DIA CIRC CONCR	
					LEN=0036 INSTALLED UNKN	
					0070/0357 BMS EN 13/2007/0070/0065	
					2 0 13047 0 00 0000+00	
					POHOPOCO CREEK	
					0070/0065 BMSBG 13/2007/0070/0065	
					NC HA RRITY RD	
					016508 FT	
					INTER-BK	
					INTERCHANGE RD	
					(SR0209 SEG 0340/1581)	
					LTH AH 003501 BK 000100	
					0070/0000	
					016508 FT	
					7062/0000	
					INTER-AHD	
					LTH AH 000100 BK 003012	
					INTERCHANGE RD	
					(SR0209 SEG 0341/2630)	
					INTERCHANGE RD	
					(SR0209 SEG 0341/2630)	
					(SR0209 SEG 0340/2589)	
					024 "DIA CIRC METAL	
					LEN=0020 INSTALLED UNKN	
					018 "DIA CIRC OTHER	
					LEN=0030 INSTALLED UNKN	
					018 "DIA CIRC CONCR	
					LEN=0020 INSTALLED UNKN	
					036 "DIA CIRC METAL	
					LEN=0060 INSTALLED UNKN	
					0060/3012	
					0060/2974	
					0060/2823	
					0060/2583	
					0060/2040	

EXTRACT DATE: 12/28/2024 ROADWAY MANAGEMENT SYSTEM PAGE NUMBER: 142
PRINT DATE: 12/30/2024 SLD COUNTY/SR - ANNUAL PRINT COUNTY: CARBON

DIR: B TOTAL LEN: 3.790 MI. DIST: 05-2 SR: 2007
LEFT MUN: FRANKLIN T RIGHT MUN: FRANKLIN T

	013496 FT		013496 FT	2 0 13036 0 00 0000+00
				FRANKLIN
				PARRYVILLE B
			5 0060/0000	LENGTH(AH 3012 BK 1670)
				024 " DIA CIR PLASTIC
			0050/1647	LEN=0016 INSTALLED 1998
				018 " DIA CIR PLASTIC
			0050/1075	LEN=0037 INSTALLED 1997
				024 " DIA CIR PLASTIC
			0050/0604	LEN=0010 INSTALLED 2006
				024 " DIA CIRC METAL
			0050/0232	LEN=0035 INSTALLED UNKN
			011826 FT	1 0 00163 7 00 0071+00
				NC CHERRY HILL RD
			5 0050/0000	LENGTH(AH 1670 BK 3756)
				024 " DIA CIRC CONCR
			0040/3217	LEN=0035 INSTALLED UNKN
				018 " DIA CIRC CONCR
			0040/2497	LEN=0035 INSTALLED UNKN
				018 " DIA CIRC CONCR
			0040/1998	LEN=0040 INSTALLED UNKN
				018 " DIA CIRC CONCR
			0040/1776	LEN=0040 INSTALLED UNKN
				018 " DIA CIRC CONCR
			0040/1451	LEN=0035 INSTALLED UNKN
				018 " DIA CIRC CONCR
			0040/0781	LEN=0032 INSTALLED UNKN
				018 " DIA CIRC CONCR
			0040/0002	LEN=0040 INSTALLED UNKN
				NC CHERRY ORCHARD RD
			008070 FT	NORTH FIRELINE RD
				(BORO)
			5 0040/0000	LENGTH(AH 3756 BK 2948)
				036 " DIA CIRC METAL
			0030/1453	LEN=0032 INSTALLED UNKN
				018 " DIA CIRC CONCR
			0030/0631	LEN=0030 INSTALLED UNKN

HARRITY RD
(BORO)

0050/0253

CENTRE ST
(SR2008 SEG 0030/3432)

0050/0000

2 0 13046 0 00 0088+00 008070 FT
NORTH FIRELINE RD

0040/0000

(BORO)

EXTRACT DATE: 12/28/2024 ROADWAY MANAGEMENT SYSTEM PAGE NUMBER: 141
PRINT DATE: 12/30/2024 SLD COUNTY/SR - ANNUAL PRINT COUNTY: CARBON

DIR: B TOTAL LEN: 3.790 MI. DIST: 05-2 SR: 2007
LEFT MUN: PARRYVILLE B RIGHT MUN: PARRYVILLE B

EAST FIRELINE RD
(BORO)

005122 FT

0030/0000

2 0 13046 0 00 0038+23 003198 FT
SOUTH FIRELINE RD
(T357)

0020/0000

CLUB RD
(T353)

0010/1863

000000 FT

0030/0323

0030/0057

005122 FT

5 0030/0000

0020/1016

003198 FT

5 0020/0000

0010/3097

0010/2752

0010/2436

0010/1864

0010/1753

0010/1643

0010/1403

0010/1098

0010/0628

0010/0614

0010/0516

0010/0505

0010/0140

000000 FT

NC CH

5 0010/0000

018 "DIA CIRC CONCR
LEN=0040 INSTALLED UNKN

018 "DIA CIRC CONCR
LEN=0035 INSTALLED UNKN

2 0 13046 0 00 0057+78

SUNNY REST DR

(BORO)

LENGTH(AH 2948 BK 1924)

PARRYVILLE
LOWER TOWAMENSING T

LENGTH(AH 1924 BK 3198)

018 "DIA CIRC CONCR

LEN=0030 INSTALLED UNKN

015 "DIA CIRC CONCR

LEN=0030 INSTALLED UNKN

018 "DIA CIRC METAL

LEN=0040 INSTALLED UNKN

024 "DIA CIRC METAL

LEN=0020 INSTALLED 1997

015 "DIA CIRC CONCR

LEN=0040 INSTALLED UNKN

SUNNY REST DR

(T358)

036 "DIA CIRC METAL

LEN=0040 INSTALLED UNKN

018 "DIA CIRC METAL

LEN=0040 INSTALLED UNKN

BMSSEN 13/2007/0010/0614

2 0 13046 0 00 0012+49

FIRELINE CK.

BMSBG 13/2007/0010/0614

018 "DIA CIRC METAL

LEN=0045 INSTALLED UNKN

HEMLOCK ST

(T355)

015 "DIA CIRC METAL

LEN=0036 INSTALLED UNKN

2 0 13046 0 00 0006+27

HERRY HILL RD

FIRELINE RD

(SR2004 SEG 0040/0000)

MFC BEGIN = D

LENGTH(AH 3198 BK 0000)

EXTRACT DATE: 12/28/2024 ROADWAY MANAGEMENT SYSTEM PAGE NUMBER: 140
PRINT DATE: 12/30/2024 SLD COUNTY/SR - ANNUAL PRINT COUNTY: CARBON
DIR: B TOTAL LEN: 2.764 MI. DIST: 05-2 SR: 2006
LEFT MUN: LOWER TOWAMENSING T RIGHT MUN: LOWER TOWAMENSING T

014594 FT



014594 FT AH-MONROE (45)
INTER-AHD SR 3002 SH
0050/2020 (SR3002 SEG 0010/0000)

EXTRACT DATE: 12/28/2024 ROADWAY MANAGEMENT SYSTEM PAGE NUMBER: 139
PRINT DATE: 12/30/2024 SLD COUNTY/SR - ANNUAL PRINT COUNTY: CARBON
DIR: B TOTAL LEN: 2.764 MI. DIST: 05-2 SR: 2006
LEFT MUN: LOWER TOWAMENSING T RIGHT MUN: LOWER TOWAMENSING T

	0050/1703	036 "DIA CIRC METAL LEN=0055 INSTALLED UNKN
	0050/0482	018 "DIA CIRC CONCR LEN=0060 INSTALLED UNKN
012574 FT	0050/0173 012574 FT	KUNTZ LN (TWP) 2 0 13035 0 01 0121+91 BLUE MOUNTAIN VIEW (TWP)
	0050/0000	LENGTH(AH 2020 BK 2620) 024 "DIA CIRC METAL
	0040/2531	LEN=0050 INSTALLED UNKN BLUE MOUNTAIN VIEW
	0040/2346	(PRDR)
	0040/2165	018 "DIA CIRC METAL LEN=0055 INSTALLED UNKN
	0040/2038	MATTHEW LN (PRDR)
	0040/1891	018 "DIA CIRC METAL LEN=0070 INSTALLED UNKN
	0040/1739	HILL SIDE PL (PRDR)
	0040/1460	CHESTNUT RIDGE CR (PRDR)
	0040/1003	018 "DIA CIR PLASTIC LEN=0040 INSTALLED 2007
	0040/0103	018 "DIA CIRC METAL LEN=0050 INSTALLED UNKN
009954 FT	009954 FT 0040/0000	2 0 13035 0 01 0096+22 LENGTH(AH 2620 BK 2605)
	0030/1740	036 "DIA CIR PLASTIC LEN=0060 INSTALLED UNKN
	0030/1166	036 "DIA CIR PLASTIC LEN=0055 INSTALLED UNKN
	0030/0046	036 "DIA CIRC METAL LEN=0050 INSTALLED UNKN
007349 FT	007349 FT 0030/0000	2 0 13035 0 01 0070+17 LENGTH(AH 2605 BK 3217)
	0020/2910	018 "DIA CIRC METAL LEN=0045 INSTALLED UNKN
	0020/2353	012 "DIA CIR PLASTIC LEN=0050 INSTALLED UNKN

DIR: B TOTAL LEN: 2.764 MI. DIST: 05-2 SR: 2006
LEFT MUN: LOWER TOWAMENSING T RIGHT MUN: LOWER TOWAMENSING T

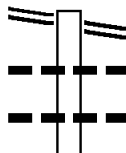
		0020/1923	018 "DIA CIRC METAL LEN=0045 INSTALLED UNKN
		0020/1283	018 "DIA CIRC METAL LEN=0045 INSTALLED UNKN
		0020/1175	018 "DIA CIRC METAL LEN=0050 INSTALLED UNKN
		0020/0910	024 "DIA CIR PLASTIC LEN=0045 INSTALLED UNKN
004132 FT		0020/0250 004132 FT	018 "DIA CIRC METAL LEN=0050 INSTALLED UNKN 2 0 13035 0 01 0038+00 BLUE MOUNTAIN DR (SR2009 SEG 0040/2142) MFC BEGIN = E
		0020/0000	LENGTH(AH 3217 BK 3032)
		0010/2998	012 "DIA CIRC METAL LEN=0045 INSTALLED UNKN
		0010/2261	024 "DIA CIRC METAL LEN=0050 INSTALLED UNKN
COVERED BRIDGE RD (T376)	0010/2069	0010/2069	(APRA) EASTERN INDUSTRI
COVERED BRIDGE RD (T376)	0010/1906		
		0010/0074 001100 FT	BMS EN 13/2006/0010/0000 2 0 13035 0 00 0000+00 BUCKWA CREEK
001100 FT		0010/0000	BMSBG 13/2006/0010/0000 LENGTH(AH 3032 BK 1100)
		0006/1014	RETAINING WALL END BMSID 13/2006/0006/0584
		0006/0993	RETAINING WALL END BMSID 13/2006/0010/0002
		0006/0881	RETAINING WALL BEGIN BMSID 13/2006/0010/0002
		0006/0584 000000 FT	RETAINING WALL BEGIN BMSID 13/2006/0006/0584 0 0 00000 0 00 0000+00 NC LOWER SMITH GAP RD
000000 FT		0006/0000	LITTLE GAP RD (SR2002 SEG 0110/3134) MFC BEGIN = D LENGTH(AH 1100 BK 0000)

DIR: B TOTAL LEN: .627 MI. DIST: 05-2 SR: 2005
LEFT MUN: LOWER TOWAMENSING T RIGHT MUN: LOWER TOWAMENSING T

EXTRACT DATE: 12/28/2024 ROADWAY MANAGEMENT SYSTEM PAGE NUMBER: 136
PRINT DATE: 12/30/2024 SLD COUNTY/SR - ANNUAL PRINT COUNTY: CARBON

DIR: N TOTAL LEN: 8.441 MI. DIST: 05-2 SR: 2004
LEFT MUN: LOWER TOWAMENSING T RIGHT MUN: LOWER TOWAMENSING T

LITTLE GAP RD 044570 FT
(SR2002 SEG 0130/2298) 0180/2145



044262 FT LITTLE GAP RD
0180/2145 (SR2002 SEG 0130/2298)
012 " DIA CIRC METAL
0180/2100 LEN=0036 INSTALLED 1998
018 " DIA CIRC METAL
0180/1810 LEN=0035 INSTALLED UNKN
024 " DIA CIR PLASTIC

EXTRACT DATE: 12/28/2024 ROADWAY MANAGEMENT SYSTEM PAGE NUMBER: 135
PRINT DATE: 12/30/2024 SLD COUNTY/SR - ANNUAL PRINT COUNTY: CARBON

DIR: N TOTAL LEN: 8.441 MI. DIST: 05-2 SR: 2004
LEFT MUN: LOWER TOWAMENSING T RIGHT MUN: LOWER TOWAMENSING T

2 0 13014 0 01 0426+17 042425 FT
SPRUCE RD
(T369) 0180/0000

SPRUCE HOLLOW RD
(SR2011 SEG 0010/0000) 0170/1852

039313 FT

0180/1360	LEN=0030	INSTALLED	2003
024 "DIA	CIR	PLASTIC	
0180/1100	LEN=0036	INSTALLED	UNKN
018 "DIA	CIRC	METAL	
0180/0866	LEN=0030	INSTALLED	2003
015 "DIA	CIRC	METAL	
0180/0621	LEN=0035	INSTALLED	UNKN
SERFASS LN			
(PRDR)			
0180/0091			
042117 FT			
0180/0000	LENGTH(AH	2145	BK 3112)
0170/3082	BMSSEN	13/2004/0170/3074	
2 0 13014 0 01 0425+68			
TR. HUNTER CK			
0170/3074	BMSBG	13/2004/0170/3074	
0170/2165	015 "DIA	CIR	PLASTIC
	LEN=0030	INSTALLED	UNKN
0170/1796	BMSSEN	13/2004/0170/1769	
018 "DIA	CIRC	METAL	
0170/1790	LEN=0050	INSTALLED	UNKN
2 0 13014 0 01 0412+58			
HUNTER CREEK			
0170/1769	BMSBG	13/2004/0170/1769	
022 "DIA	CIRC	METAL	
0170/1300	LEN=0035	INSTALLED	UNKN
018 "DIA	CIRC	METAL	
0170/0812	LEN=0035	INSTALLED	UNKN
018 "DIA	CIRC	METAL	
0170/0457	LEN=0035	INSTALLED	UNKN
018 "DIA	CIR	PLASTIC	
0170/0362	LEN=0035	INSTALLED	1999
039005 FT			
0170/0000	LENGTH(AH	3112	BK 2771)
018 "DIA	CIR	PLASTIC	
0160/2301	LEN=0030	INSTALLED	1999
016 "DIA	CIR	PLASTIC	
0160/1870	LEN=0036	INSTALLED	1998
024 "DIA	CIRC	METAL	
0160/1410	LEN=0030	INSTALLED	UNKN
015 "DIA	CIRC	METAL	
0160/1070	LEN=0035	INSTALLED	UNKN
016 "DIA	CIR	PLASTIC	
0160/0728	LEN=0035	INSTALLED	UNKN
018 "DIA	CIRC	METAL	
0160/0290	LEN=0035	INSTALLED	UNKN

EXTRACT DATE: 12/28/2024 ROADWAY MANAGEMENT SYSTEM PAGE NUMBER: 134
PRINT DATE: 12/30/2024 SLD COUNTY/SR - ANNUAL PRINT COUNTY: CARBON

DIR: N TOTAL LEN: 8.441 MI. DIST: 05-2 SR: 2004
LEFT MUN: LOWER TOWAMENSING T RIGHT MUN: LOWER TOWAMENSING T

SHECKLER LN
(PRDR)

036542 FT

0160/0010
036234 FT

015 "DIA CAST IRON
LEN=0035 INSTALLED UNKN
2 0 13014 0 01 0366+93
STONE RIDGE RD
(T349)

0160/0000

LENGTH(AH 2771 BK 2732)

0150/2430

024 "DIA CIRC METAL
LEN=0032 INSTALLED UNKN

0150/2339

0150/1704

018 "DIA CIRC METAL
LEN=0020 INSTALLED 1998

0150/1000

018 "DIA CIR PLASTIC
LEN=0035 INSTALLED 1999

033810 FT

0150/0016
033502 FT

020 "DIA CIRC METAL
LEN=0045 INSTALLED UNKN
2 0 13014 0 01 0339+61

0150/0000

LENGTH(AH 2732 BK 3526)

0140/3520

024 "DIA CIRC METAL
LEN=0020 INSTALLED UNKN

0140/1350

018 "DIA CIRC METAL
LEN=0040 INSTALLED UNKN

0140/1000

018 "DIA CIR PLASTIC
LEN=0040 INSTALLED 1998

0140/0632

048 "DIA CIRC METAL
LEN=0040 INSTALLED UNKN

0140/0470

018 "DIA CIRC METAL
LEN=0105 INSTALLED UNKN

030284 FT

029976 FT

2 0 13014 0 01 0302+97

0140/0000

LENGTH(AH 3526 BK 3751)

0130/2150

018 "DIA CIR PLASTIC
LEN=0020 INSTALLED 1998

0130/1970

018 "DIA CIRC METAL
LEN=0035 INSTALLED UNKN

0130/1390

018 "DIA CIR PLASTIC
LEN=0036 INSTALLED 1998

DIST: 05-2 SR: 2004
RIGHT MUN: LOWER TOWAMENSING T

EXTRACT DATE: 12/28/2024 ROADWAY MANAGEMENT SYSTEM PAGE NUMBER: 132
PRINT DATE: 12/30/2024 SLD COUNTY/SR - ANNUAL PRINT COUNTY: CARBON

DIR: N TOTAL LEN: 8.441 MI. DIST: 05-2 SR: 2004
LEFT MUN: LOWER TOWAMENSING T RIGHT MUN: LOWER TOWAMENSING T

Station	Distance	Notes
020388 FT		
DUSTY LN (TWP)	0090/1104	
JUDY LN (TWP)	0090/0255	
018480 FT		
2 0 13014 0 01 0160+37	016048 FT	
MAPLE DR (T348)	0080/0000	
013478 FT		
020080 FT		
0100/0000		
0090/1905		
0090/0212		
018172 FT		
0090/0000		
0080/2106		
0080/1725		
0080/0054		
0080/0018		
015740 FT		
0080/0000		
0070/2142		
0070/1633		
0070/0430		
013170 FT		
0070/0000		
0060/1180		

2 0 13014 0 01 0202+33
SAND QUARRY RD
(T528)
LENGTH(AH 2003 BK 1908)
018 "DIA CIRC METAL
LEN=0050 INSTALLED UNKN

ENTR/EXIT PALMERTON H.S
(PRDR)
2 0 13014 0 01 0183+13
LENGTH(AH 1908 BK 2432)
ENTR/EXIT PLAMERTON H.S
(PRDR)
012 "DIA CIRC METAL
LEN=0020 INSTALLED 1999

018 "DIA CIRC METAL
LEN=0050 INSTALLED UNKN
018 "DIA CIRC METAL
LEN=0036 INSTALLED UNKN
THIRD ST
(T347)
LENGTH(AH 2432 BK 2570)
018 "DIA CIR PLASTIC
LEN=0035 INSTALLED UNKN
018 "DIA CIRC METAL
LEN=0030 INSTALLED UNKN

015 "DIA CIRC METAL
LEN=0030 INSTALLED UNKN
2 0 13014 0 01 0134+67
LENGTH(AH 2570 BK 2293)

015 "DIA CIRC METAL
LEN=0032 INSTALLED UNKN

EXTRACT DATE: 12/28/2024 ROADWAY MANAGEMENT SYSTEM PAGE NUMBER: 131
PRINT DATE: 12/30/2024 SLD COUNTY/SR - ANNUAL PRINT COUNTY: CARBON

DIR: N TOTAL LEN: 8.441 MI. DIST: 05-2 SR: 2004
LEFT MUN: LOWER TOWAMENSING T RIGHT MUN: LOWER TOWAMENSING T

				011185 FT		0060/0017	018 "DIA CIRC METAL
						010877 FT	LEN=0025 INSTALLED UNKN
							2 0 13014 0 01 0111+87
							GOLF RD
							(T351)
						0060/0000	LENGTH(AH 2293 BK 2733)
						0050/2120	018 "DIA CIRC METAL
							LEN=0036 INSTALLED UNKN
						0050/2000	018 "DIA CIR PLASTIC
							LEN=0040 INSTALLED 199B
						0050/1580	018 "DIA CIRC METAL
							LEN=0032 INSTALLED UNKN
						0050/1060	018 "DIA CIRC METAL
							LEN=0045 INSTALLED UNKN
						0050/0745	018 "DIA CIR PLASTIC
							LEN=0045 INSTALLED UNKN
						0050/0220	018 "DIA CIRC METAL
							LEN=0035 INSTALLED UNKN
						008144 FT	2 0 13014 0 01 0084+84
						0050/0000	LENGTH(AH 2733 BK 2760)
						0040/1410	018 "DIA CIRC METAL
							LEN=0036 INSTALLED UNKN
						0040/0975	018 "DIA CIR PLASTIC
							LEN=0032 INSTALLED UNKN
						0040/0493	036 "DIA CIRC METAL
							LEN=0052 INSTALLED UNKN
						005384 FT	
						0040/0000	LENGTH(AH 2760 BK 1218)
							018 "DIA CIRC METAL
						0030/1125	LEN=0030 INSTALLED UNKN
							036 "DIA CIRC METAL
						0030/1035	LEN=0092 INSTALLED UNKN
							MANOR DR
						0030/0496	(TWP)
						004166 FT	2 0 13014 0 01 0044+43
							LOWER TOWAMENSING
						0030/0000	BOWMANSTOWN BOROUGH B
							LENGTH(AH 1218 BK 2497)
							CRAIG ST
						0020/2385	(TWP)
						0020/1986	BMS EN 13/2004/0020/1963

DAIRY RD
(T355)
2 0 13014 0 01 0057+17 005692 FT
CHERRY HILL RD
(SR2007 SEG 0010/0000) 0040/0000

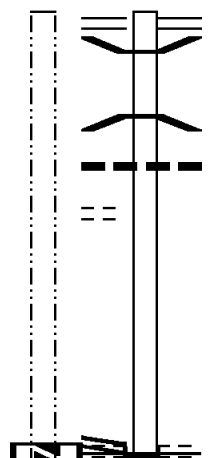
DIR: N TOTAL LEN: 8.441 MI. DIST: 05-2 SR: 2004
LEFT MUN: BOWMANSTOWN BOROUGH B RIGHT MUN: BOWMANSTOWN BOROUGH B

		2 0 13014 0 01 0039+47
		FIRELINE CK.
	0020/1963	BMSBG 13/2004/0020/1963
		015 "DIA CIRC METAL
	0020/1200	LEN=0050 INSTALLED UNKN
		0020/0051 BMSEN 13/2004/0020/0038
		2 0 13014 0 01 0020+06
		FIRELINE CK.
	0020/0038	BMSBG 13/2004/0020/0038
	001669 FT	2 0 13014 0 01 0019+68
		018 "DIA CIRC METAL
		LEN=0035 INSTALLED UNKN
		FRANKLIN ST
		(BORO)
	S 0020/0000	LENGTH(AH 2497 BK 1669)
		BLOSE ST
		(BORO)
	0010/1395	BMSEN 13/2004/0010/1358
	0010/1371	0 0 00000 0 00 0000+00
		FIRELINE CK.
	0010/1358	BMSBG 13/2004/0010/1358
		024 "DIA CIRC METAL
	0010/1154	LEN=0040 INSTALLED UNKN
		HAMILTON ST
		(BORO)
	0010/0928	015 "DIA CIRC METAL
		LEN=0040 INSTALLED 1999
		ORE ST
		(BORO)
	0010/0460	015 "DIA CIRC METAL
		LEN=0038 INSTALLED UNKN
	000000 FT	2 0 13014 0 01 0003+08
		NC FIRELINE RD
		EAST WHITE ST
		(SR2003 SEG 0010/0645)
		MFC BEGIN = D
	S 0010/0000	LTH AH 001669 BK 000308
		000000 FT
	7008/0000	LTH AH 000308 BK 000000

EXTRACT DATE: 12/28/2024 ROADWAY MANAGEMENT SYSTEM PAGE NUMBER: 129
PRINT DATE: 12/30/2024 SLD COUNTY/SR - ANNUAL PRINT COUNTY: CARBON

DIR: N TOTAL LEN: .122 MI. DIST: 05-2 SR: 2003
LEFT MUN: BOWMANSTOWN BOROUGH B RIGHT MUN: BOWMANSTOWN BOROUGH B

LTH AH 000549 BK 000000 000000 FT
7011/0000



000645 FT FIRE LINE RD
0010/0645 (SR2004 SEG 0010/0000)
0010/0594 BMSBG 13/2003/0010/0481
2 0 13014 7 00 0005+26
FIRELINE CR.
0010/0578 BMSBG 13/2003/0010/0481
018 "DIA CIR UNKNOWN
0010/0267 LEN=0016 INSTALLED UNKN
FROM 2005/0010 SH
0010/0224 (CONN)
000000 FT 2 0 13014 7 00 0000+00
WHITE ST
(SR2005 SEG 0010/0560)
NC WH WHITE ST
FORGE ST
(BORO)
INTER-BK WHITE ST
(SR2005 SEG 0010/0560)
MFC BEGIN = E
0010/0000 LENGTH(AH 0645 BK 0000)

EXTRACT DATE: 12/28/2024 ROADWAY MANAGEMENT SYSTEM PAGE NUMBER: 128
PRINT DATE: 12/30/2024 SLD COUNTY/SR - ANNUAL PRINT COUNTY: CARBON

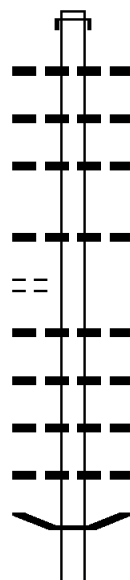
DIR: E TOTAL LEN: 8.007 MI. DIST: 05-2 SR: 2002
LEFT MUN: LOWER TOWAMENSING T RIGHT MUN: LOWER TOWAMENSING T

HAWK FARM RD
(PRDR)

042276 FT

0160/2100

038484 FT



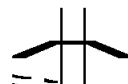
042266 FT AH-MONROE (45)
INTER-AHD KUNKLETOWN RD
0160/3792 (SR3004 SEG 0010/0000)
018 "DIA CIRC PLASTIC
0160/3413 LEN=0040 INSTALLED 2007
012 "DIA CIRC CONCR
0160/3194 LEN=0030 INSTALLED UNKN
024 "DIA CIRC CONCR
0160/2974 LEN=0035 INSTALLED UNKN
018 "DIA CIRC CONCR
0160/2304 LEN=0035 INSTALLED UNKN
018 "DIA CIRC CONCR
0160/1579 LEN=0035 INSTALLED UNKN
018 "DIA CIRC CONCR
0160/1321 LEN=0035 INSTALLED UNKN
024 "DIA CIRC CONCR
0160/1087 LEN=0040 INSTALLED UNKN
018 "DIA CIRC CONCR
0160/0671 LEN=0040 INSTALLED UNKN
0160/0032 BMS EN 13/2002/0160/0000
038474 FT 2 0 13013 0 00 0294+54
BORGER CREEK

EXTRACT DATE: 12/28/2024 ROADWAY MANAGEMENT SYSTEM PAGE NUMBER: 127
PRINT DATE: 12/30/2024 SLD COUNTY/SR - ANNUAL PRINT COUNTY: CARBON

DIR: E TOTAL LEN: 8.007 MI. DIST: 05-2 SR: 2002
LEFT MUN: LOWER TOWAMENSING T RIGHT MUN: LOWER TOWAMENSING T

57 RD
(T371)

0150/3520



0160/0000 BMSBG 13/2002/0160/0000
LENGTH(AH 3792 BK 3689)

0150/3496 018 "DIA CIRC CONCR
LEN=0040 INSTALLED UNKN

0150/2891 018 "DIA CIRC CONCR
LEN=0040 INSTALLED UNKN

0150/2188 024 "DIA CIRC CONCR
LEN=0040 INSTALLED UNKN

0150/2067 018 "DIA CIRC CONCR
LEN=0035 INSTALLED UNKN

0150/1908 018 "DIA CIRC CONCR
LEN=0050 INSTALLED UNKN

0150/1649 018 "DIA CIRC CONCR
LEN=0040 INSTALLED UNKN

0150/1303 018 "DIA CIRC CONCR
LEN=0040 INSTALLED UNKN

0150/0555 018 "DIA CIRC CONCR
LEN=0040 INSTALLED UNKN

0150/0260 024 "DIA CIRC CONCR
LEN=0030 INSTALLED UNKN

034795 FT

0150/0000 2 0 13013 0 00 0257+58
LENGTH(AH 3689 BK 2737)

0140/2728 060"H 18" W CONC STRUCT
LEN=0050 INSTALLED UNKN

HIGHLAND LN
(TWP)

0140/2665



0140/2181 018 "DIA CIRC CONCR
LEN=0030 INSTALLED UNKN

DOUGLAS LN
(T416)

0140/1767



0140/1732 024 "DIA CIRC CONCR
LEN=0040 INSTALLED UNKN

0140/1142 024 "DIA CIRC METAL
LEN=0150 INSTALLED UNKN

0140/0728 018 "DIA CIRC CONCR
LEN=0030 INSTALLED UNKN

0140/0333 018 "DIA CIRC CONCR
LEN=0030 INSTALLED UNKN

032058 FT

032048 FT 2 0 13013 0 00 0230+13
012 "DIA CIR UNKNOWN
LEN=0040 INSTALLED 1998

COVERED BRIDGE RD
(T376)

HAHNS DAIRY RD

0140/0000 LENGTH(AH 2737 BK 2397)

EXTRACT DATE: 12/28/2024 ROADWAY MANAGEMENT SYSTEM PAGE NUMBER: 126
PRINT DATE: 12/30/2024 SLD COUNTY/SR - ANNUAL PRINT COUNTY: CARBON

DIR: E TOTAL LEN: 8.007 MI. DIST: 05-2 SR: 2002
LEFT MUN: LOWER TOWAMENSING T RIGHT MUN: LOWER TOWAMENSING T

(SR2004 SEG 0180/2145) 0130/2298

029661 FT

027467 FT

0130/2260	024 " DIA CIRC METAL
0130/2179	LEN=0050 INSTALLED 1998
	BMSSEN 13/2002/0130/2137
	0 0 00000 0 00 0000+00
	HUNTERS CR.
0130/2137	BMSBG 13/2002/0130/2137
0130/1955	018 " DIA CIRC CONCR
	LEN=0030 INSTALLED UNKN
0130/0953	018 " DIA CIRC CONCR
	LEN=0030 INSTALLED UNKN
0130/0830	018 " DIA CIRC CONCR
	LEN=0030 INSTALLED UNKN
0130/0540	018 " DIA CIRC CONCR
	LEN=0030 INSTALLED UNKN
0130/0221	018 " DIA CIRC CONCR
	LEN=0030 INSTALLED UNKN
029651 FT	2 0 13013 0 00 0206+10
0130/0000	LENGTH(AH 2397 BK 2194)
	018 " DIA CIRC CONCR
0120/2008	LEN=0030 INSTALLED UNKN
0120/1140	018 " DIA CIRC CONCR
	LEN=0040 INSTALLED UNKN
0120/0981	018 " DIA CIRC CONCR
	LEN=0030 INSTALLED UNKN
0120/0477	024 " DIA CIRC CONCR
	LEN=0030 INSTALLED UNKN
0120/0081	018 " DIA CIRC CONCR
	LEN=0040 INSTALLED UNKN
027457 FT	2 0 13013 0 00 0185+14
0120/0000	MFC BEGIN = D
	LENGTH(AH 2194 BK 3281)
	LOWER SMITH GAP RD
0110/3134	(SR2006 SEG 0006/0000)
0110/2932	018 " DIA CIRC CONCR
	LEN=0035 INSTALLED UNKN
0110/2383	018 " DIA CIRC CONCR
	LEN=0030 INSTALLED UNKN
0110/1983	018 " DIA CIRC CONCR
	LEN=0030 INSTALLED UNKN
0110/1816	018 " DIA CIRC CONCR
	LEN=0030 INSTALLED UNKN
0110/1354	018 " DIA CIRC CONCR
	LEN=0030 INSTALLED UNKN
0110/1309	HARRIS LN
	(TWP)
	018 " DIA CIRC CONCR

EXTRACT DATE: 12/28/2024 ROADWAY MANAGEMENT SYSTEM PAGE NUMBER: 125
PRINT DATE: 12/30/2024 SLD COUNTY/SR - ANNUAL PRINT COUNTY: CARBON

DIR: E TOTAL LEN: 8.007 MI. DIST: 05-2 SR: 2002
LEFT MUN: LOWER TOWAMENSING T RIGHT MUN: LOWER TOWAMENSING T

024186 FT

0110/0943 LEN=0100 INSTALLED UNKN
018 "DIA CIRC CONCR
0110/0389 LEN=0100 INSTALLED UNKN
018 "DIA CIRC CONCR
0110/0085 LEN=0030 INSTALLED UNKN
024176 FT 2 0 13013 0 00 0151+78
5 0110/0000 LENGTH(AH 3281 BK 2569)

021617 FT

0100/1609 018 "DIA CIRC CONCR
LEN=0040 INSTALLED UNKN
0100/0710 018 "DIA CIRC CONCR
LEN=0040 INSTALLED UNKN
021607 FT 2 0 13013 0 00 0124+97
5 0100/0000 LENGTH(AH 2569 BK 2498)

019119 FT

0090/2412 018 "DIA CIRC METAL
LEN=0060 INSTALLED UNKN
0090/2039 018 "DIA CIRC CONCR
LEN=0030 INSTALLED UNKN
0090/1859 018 "DIA CIRC CONCR
LEN=0030 INSTALLED UNKN
0090/1406 018 "DIA CIRC CONCR
LEN=0045 INSTALLED UNKN
0090/1232 018 "DIA CIRC CONCR
LEN=0030 INSTALLED UNKN
0090/0662 018 "DIA CIRC CONCR
LEN=0030 INSTALLED UNKN
0090/0405 018 "DIA CIRC CONCR
LEN=0030 INSTALLED UNKN
0090/0010 BMSSEN 13/2002/0090/0000
019109 FT 2 0 13013 0 00 0100+03
T. AQUASHICOL
5 0090/0000 BMSBG 13/2002/0090/0000
LENGTH(AH 2498 BK 2444)
036 "DIA CIRC CONCR
0080/2136 LEN=0040 INSTALLED UNKN
018 "DIA CIRC CONCR
0080/1733 LEN=0040 INSTALLED UNKN

016675 FT

0080/0660 018 "DIA CIRC CONCR
LEN=0040 INSTALLED UNKN
018 "DIA CIR PLASTIC
0080/0347 LEN=0028 INSTALLED UNKN
016665 FT 2 0 13013 0 00 0075+30
5 0080/0000 LENGTH(AH 2444 BK 2523)
018 "DIA CIRC CONCR
0070/2447 LEN=0030 INSTALLED UNKN

EXTRACT DATE: 12/28/2024 ROADWAY MANAGEMENT SYSTEM PAGE NUMBER: 124
PRINT DATE: 12/30/2024 SLD COUNTY/SR - ANNUAL PRINT COUNTY: CARBON

DIR: E TOTAL LEN: 8.007 MI. DIST: 05-2 SR: 2002
LEFT MUN: LOWER TOWAMENSING T RIGHT MUN: LOWER TOWAMENSING T

SMF LANE
(TWP)

0070/1377

--
==

0070/1997 018 "DIA CIRC CONCR
LEN=0030 INSTALLED UNKN

014152 FT

--
--
--

0070/0539 018 "DIA CIRC CONCR
LEN=0025 INSTALLED UNKN
018 "DIA CIR PLASTIC
0070/0220 LEN=0070 INSTALLED UNKN
014142 FT 2 0 13013 0 00 0050+11
5 0070/0000 LENGTH(AH 2523 BK 2462)
018 "DIA CIRC CONCR
0060/2150 LEN=0040 INSTALLED 1998
018 "DIA CIRC CONCR
0060/1720 LEN=0040 INSTALLED UNKN
018 "DIA CIRC CONCR
0060/1210 LEN=0040 INSTALLED UNKN

011690 FT

--
--
--

0060/0520 018 "DIA CIRC CONCR
LEN=0035 INSTALLED UNKN
018 "DIA CIRC CONCR
0060/0075 LEN=0030 INSTALLED UNKN
011680 FT 2 0 13013 0 00 0025+49
5 0060/0000 LENGTH(AH 2462 BK 2541)
MOYER PL
0050/2009 (PRDR)
018 "DIA CIRC CONCR
0050/2000 LEN=0030 INSTALLED UNKN

LESHER ST
(T402)

0050/1948

--
==

0050/1761 018 "DIA CIRC CONCR
LEN=0050 INSTALLED UNKN
018 "DIA CIRC CONCR
0050/1565 LEN=0030 INSTALLED UNKN
018 "DIA CIRC CONCR
0050/1328 LEN=0055 INSTALLED UNKN

LOWER ST
(T401)

0050/1286

--
==

0050/1049 018 "DIA CIRC CONCR
LEN=0030 INSTALLED UNKN

LC FOR MILL RD
(CONN)
MILL RD
(T382)

0050/0672

--
==
==

0050/0568

0050/0525 018 "DIA CIRC CONCR
LEN=0065 INSTALLED UNKN
018 "H 18 "W CON BOX CUL
0050/0170 LEN=0040 INSTALLED UNKN
009139 FT

2 0 13013 0 00 0000+00 009149 FT

EXTRACT DATE: 12/28/2024 ROADWAY MANAGEMENT SYSTEM PAGE NUMBER: 123
PRINT DATE: 12/30/2024 SLD COUNTY/SR - ANNUAL PRINT COUNTY: CARBON

DIR: E TOTAL LEN: 8.007 MI. DIST: 05-2 SR: 2002
LEFT MUN: LOWER TOWAMENSING T RIGHT MUN: LOWER TOWAMENSING T

FOREST INN RD
(SR2001 SEG 0010/0000) 0050/0000

GREEN LN
(BORO)
EIGHTH ST
(BORO)
BELTZ LN
(BORO)

0040/1477

0040/1157

0040/0723

006719 FT

FOURTH ST
(BORO)

0030/0310

	NC LITTLE GAP RD
0050/0000	LENGTH(AH 2541 BK 2430)
0040/2416	BMSSEN 13/2002/0040/2383
0040/2400	BRIDGE POSTED (TONS)
	LOWER TOWAMENSING
	PALMERTON B
	1 1 01461 0 01 0079+17
	SGL 28 COMB 40
0040/2383	L.AQUISHICOL
0040/1936	BMSBG 13/2002/0040/2383
0040/1920	KRAMER LN
0040/1480	(BORO)
	018 "DIA CIRC CONCR
	LEN=0030 INSTALLED UNKN
	018 "DIA CIRC CONCR
	LEN=0030 INSTALLED 1998
0040/0718	024 "DIA CIRC CONCR
0040/0552	LEN=0100 INSTALLED UNKN
006709 FT	018 "DIA CIRC CONCR
	LEN=0100 INSTALLED UNKN
	1 1 01461 0 01 0055+48
	SEVENTH ST
0040/0000	(BORO)
	LENGTH(AH 2430 BK 3187)
0030/2295	SIXTH ST
0030/1900	(BORO)
0030/1478	018 "DIA CAST IRON
	LEN=0099 INSTALLED UNKN
	018 "DIA CIRC METAL
	LEN=0099 INSTALLED UNKN
	FIFTH ST
0030/1395	(BORO)
0030/1223	015 "DIA CIR UNKNOWN
	LEN=0022 INSTALLED UNKN
0030/0455	FOURTH ST
	(BORO)
0030/0025	018 "DIA CIRC CONCR
0030/0018	LEN=0050 INSTALLED 1998
	BMSSEN 13/2002/0030/0000

EXTRACT DATE: 12/28/2024 ROADWAY MANAGEMENT SYSTEM PAGE NUMBER: 122
PRINT DATE: 12/30/2024 SLD COUNTY/SR - ANNUAL PRINT COUNTY: CARBON

DIR: E TOTAL LEN: 8.007 MI. DIST: 05-2 SR: 2002
LEFT MUN: PALMERTON B RIGHT MUN: PALMERTON B

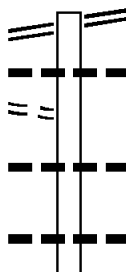
	003532 FT		003522 FT	1 1 01461 0 01 0023+89
				PALMER CREEK
				BMSBG 13/2002/0030/0000
THIRD ST (BORO)			0030/0000	LENGTH(AH 3187 BK 2380)
	0020/2100		0020/2100	
			0020/1960	THIRD ST (BORO)
			0020/1834	NORFOLK SOUTHERN OVERPASS IS RR X-ING
			0020/1741	018 "DIA CIRC CONCR
			0020/1649	LEN=0020 INSTALLED UNKN
			0020/1362	018 "DIA CIRC CONCR
				LEN=0020 INSTALLED UNKN
SECOND ST (BORO)	0020/1225			018 "DIA CIR UNKNOWN
				LEN=0030 INSTALLED UNKN
			0020/1065	SECOND ST (BORO)
			0020/0217	018 "DIA CAST IRON
			0020/0196	LEN=0050 INSTALLED UNKN
				FIRST ST (BORO)
				STATE RD (BORO)
1 1 01461 0 01 0000+00 001152 FT			001142 FT	
MAUCH CHUNK RD (BORO)	0020/0000		0020/0000	MFC BEGIN = C
				LENGTH(AH 2380 BK 1142)
BMSBN 13/2002/0010/0891 0011/1013			0010/1009	BMSBN 13/2002/0010/0891
1 1 01461 0 00 0008+90				1 1 01461 0 00 0008+90
NORFOLK SOUTHERN RAI RR			0010/0891	NORFOLK SOUTHERN RAI RR
BMSBG 13/2002/0010/0891 0011/0895				BMSBG 13/2002/0010/0891
			0010/0364	RAMP D
			0010/0304	(SR8008 SEG 0500/0408)
PALMERTON				PALMERTON
EAST PENN T	0011/0319			EAST PENN T
RAMP A RD				
(SR8008 SEG 0250/0000) 0011/0286				
1 1 01461 0 00 0000+00 000000 FT			000000 FT	1 1 01461 0 00 0000+00
PA 248				PA 248
OP ID 13/0248/0120/0000				OP ID 13/0248/0120/0000
NC DELAWARE AV				NC DE LAWARE AV
RAMP B				RAMP C
(SR8008 SEG 0020/0000) INTER-BK				(SR8008 SEG 0010/1280)
MFC BEGIN = C				MFC BEGIN = C
LENGTH(AH 1152 BK 0000) 0011/0000			0010/0000	LENGTH(AH 1142 BK 0000)

EXTRACT DATE: 12/28/2024 ROADWAY MANAGEMENT SYSTEM PAGE NUMBER: 121
PRINT DATE: 12/30/2024 SLD COUNTY/SR - ANNUAL PRINT COUNTY: CARBON

DIR: B TOTAL LEN: 4.027 MI. DIST: 05-2 SR: 2001
LEFT MUN: TOWAMENSING T RIGHT MUN: TOWAMENSING T

SR 0209 SH 021265 FT
(SR0209 SEG 0430/0000) 0080/2426

FOR SR 0209 AND 2001
(CONN) 0080/2220



021265 FT SR 0209 SH
0080/2426 (SR0209 SEG 0430/0000)
0080/2259 018 "DIA CIRC CONCR
LEN=0040 INSTALLED UNKN

0080/1676 018 "DIA CIRC CONCR
LEN=0028 INSTALLED UNKN

0080/1065 012 "DIA CIR PLASTIC
LEN=0035 INSTALLED UNKN

EXTRACT DATE: 12/28/2024 ROADWAY MANAGEMENT SYSTEM PAGE NUMBER: 120
PRINT DATE: 12/30/2024 SLD COUNTY/SR - ANNUAL PRINT COUNTY: CARBON

DIR: B TOTAL LEN: 4.027 MI. DIST: 05-2 SR: 2001
LEFT MUN: TOWAMENSING T RIGHT MUN: TOWAMENSING T

	018839 FT	0080/0458	012 "DIA CIRC CONCR LEN=0030 INSTALLED UNKN
		0080/0001	012 "DIA CIRC METAL LEN=0030 INSTALLED UNKN
		018839 FT	2 0 13016 0 00 0000+00 STAGE COACH RD (T421)
		0080/0000	LENGTH(AH 2426 BK 2295) 018 "DIA CIRC CONCR
		0070/1911	LEN=0060 INSTALLED UNKN
		0070/1374	018 "DIA CIRC CONCR LEN=0030 INSTALLED UNKN
		0070/1249	HELEN ST (T529)
REUBAN CR (T540)	0070/0264 016544 FT	016544 FT	1 1 01461 0 01 0244+36 LENGTH(AH 2295 BK 2001) 018 "DIA CIRC CONCR
		0070/0000	LEN=0040 INSTALLED UNKN
		0060/1864	018 "DIA CIRC CONCR LEN=0030 INSTALLED UNKN
		0060/1630	036"H 36"W CONCR ARCH LEN=0030 INSTALLED UNKN
		0060/1257	012 "DIA CIRC CONCR LEN=0035 INSTALLED UNKN
		0060/0750	018 "DIA CIRC CONCR LEN=0030 INSTALLED UNKN
		0060/0320	018 "DIA CIRC CONCR LEN=0030 INSTALLED UNKN
		0060/0044	018 "DIA CIRC CONCR LEN=0030 INSTALLED UNKN
	014543 FT	014543 FT	1 1 01461 0 01 0225+00 SNYDERS RD (T367)
		0060/0000	LENGTH(AH 2001 BK 3286) 036 "DIA CIRC CONCR
		0050/3154	LEN=0035 INSTALLED UNKN
		0050/2830	018 "DIA CIRC CONCR LEN=0070 INSTALLED UNKN
		0050/2505	012 "DIA CIRC CONCR LEN=0030 INSTALLED UNKN
		0050/2314	018 "DIA CIRC CONCR LEN=0030 INSTALLED UNKN
		0050/1910	018 "DIA CIRC CONCR LEN=0035 INSTALLED UNKN
		0050/1477	012 "DIA CIRC CONCR LEN=0030 INSTALLED UNKN
GUN-CLUB RD (T456)	0050/1182		

EXTRACT DATE: 12/28/2024 ROADWAY MANAGEMENT SYSTEM PAGE NUMBER: 119
PRINT DATE: 12/30/2024 SLD COUNTY/SR - ANNUAL PRINT COUNTY: CARBON

DIR: B TOTAL LEN: 4.027 MI. DIST: 05-2 SR: 2001
LEFT MUN: TOWAMENSING T RIGHT MUN: TOWAMENSING T

011257 FT

1 1 01461 0 01 0164+11 008455 FT
OAK RD
(T368) 0040/0000

1 1 01461 0 01 0143+40 006380 FT
BOYER FARM RD
(T359) 0030/0000

0050/1094	018 "DIA CIRC CONCR
0050/1005	LEN=0030 INSTALLED UNKN
0050/0735	HILL RD
0050/0442	(T365)
011257 FT	012 "DIA CIRC CONCR
	LEN=0035 INSTALLED UNKN
	018 "DIA CIRC CONCR
	LEN=0040 INSTALLED UNKN
	1 1 01461 0 01 0192+20
	TOWAMENSING
	LOWER TOWAMENSING T
0050/0000	LENGTH(AH 3286 BK 2802)
0040/2267	BMSBN 13/2001/0040/2252
	1 1 01461 0 01 0186+69
	MILL CREEK
0040/2252	BMSBG 13/2001/0040/2252
0040/2019	012 "DIA CIRC CONCR
0040/1847	LEN=0030 INSTALLED UNKN
0040/1557	018 "DIA CIRC CONCR
0040/1255	LEN=0025 INSTALLED UNKN
0040/0907	018 "DIA CIRC CONCR
0040/0514	LEN=0040 INSTALLED UNKN
0040/0091	018 "DIA CIRC CONCR
008455 FT	LEN=0030 INSTALLED UNKN
	018"H 18"W CONCR ARCH
	LEN=0035 INSTALLED UNKN
	018 "DIA CIRC CONCR
	LEN=0045 INSTALLED UNKN
	036 "DIA CIRC CONCR
	LEN=0030 INSTALLED UNKN
0040/0000	LENGTH(AH 2802 BK 2075)
0030/1785	018 "DIA CIRC CONCR
0030/1400	LEN=0025 INSTALLED UNKN
	018 "DIA CIRC CONCR
	LEN=0032 INSTALLED UNKN
0030/0607	018 "DIA CIRC CONCR
0030/0190	LEN=0020 INSTALLED UNKN
0030/0082	036 "DIA CIRC METAL
006380 FT	LEN=0025 INSTALLED UNKN
	068"H 68"W CONC STRUCT
	LEN=0060 INSTALLED UNKN
0030/0000	LENGTH(AH 2075 BK 3623)
0020/3432	018 "DIA CIRC CONCR
	LEN=0030 INSTALLED UNKN
	018 "DIA CIRC CONCR

EXTRACT DATE: 12/28/2024 ROADWAY MANAGEMENT SYSTEM PAGE NUMBER: 118
PRINT DATE: 12/30/2024 SLD COUNTY/SR - ANNUAL PRINT COUNTY: CARBON

DIR: B TOTAL LEN: 4.027 MI. DIST: 05-2 SR: 2001
LEFT MUN: LOWER TOWAMENSING T RIGHT MUN: LOWER TOWAMENSING T

ENTR TO PRINCETON PINES
(PRDR) 0020/1716

002757 FT

FIRE LINE RD
(SR2004 SEG 0100/2003) 0010/2022

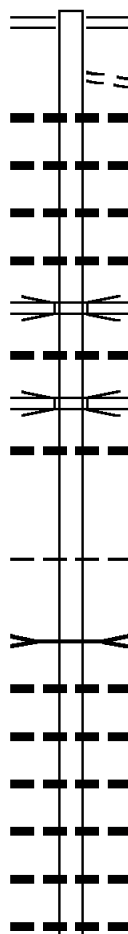
000000 FT

0020/3020	LEN=0035	INSTALLED	UNKN
0020/2688	018 "DIA	CIRC CONCR	UNKN
0020/2340	LEN=0035	INSTALLED	UNKN
0020/2315	018 "DIA	CIRC CONCR	UNKN
0020/1894	LEN=0025	INSTALLED	UNKN
	018 "DIA	CIRC CONCR	UNKN
	LEN=0020	INSTALLED	UNKN
	018 "DIA	CIRC CONCR	UNKN
	LEN=0040	INSTALLED	UNKN
0020/1613	BMS EN 13/2001/0020/1594		
	1 1 01461 0 01 0122+98		
	TR. AQUASH. CK		
0020/1594	BMS BG 13/2001/0020/1594		
	018 "DIA	CIRC CONCR	
0020/1415	LEN=0030	INSTALLED	UNKN
	018 "H 32" W	ELLIP CONC	
0020/1036	LEN=0025	INSTALLED	UNKN
	018 "DIA	CIRC METAL	
0020/0500	LEN=0040	INSTALLED	UNKN
002757 FT	1 1 01461 0 01 0107+23		
	HAHNS DAIRY RD		
	(SR2004 SEG 0110/0000)		
0020/0000	LENGTH(AH 3623 BK 2757)		
0010/2672	BMS EN 13/2001/0010/2657		
	1 1 01461 0 01 0106+33		
	L. AQUASHIC. C		
0010/2657	BMS BG 13/2001/0010/2657		
	018 "DIA	CIRC CONCR	
0010/2388	LEN=0035	INSTALLED	UNKN
	STONE RIDGE RD		
	(T349)		
0010/2022	MFC BEGIN = D		
	MILL RD		
	(T382)		
0010/1064	018 "DIA	CIRC CONCR	
	LEN=0040	INSTALLED	UNKN
0010/0674	018 "DIA	CIRC CONCR	
	LEN=0033	INSTALLED	UNKN
0010/0300	1 1 01461 0 01 0079+33		
000000 FT	LITTLE GAP RD		
	(SR2002 SEG 0050/0000)		
	NC FO REST INN RD		
INTER-BK	LITTLE GAP RD		
	(SR2002 SEG 0050/0000)		
	MFC BEGIN = C		
0010/0000	LENGTH(AH 2757 BK 0000)		

EXTRACT DATE: 12/28/2024 ROADWAY MANAGEMENT SYSTEM PAGE NUMBER: 117
PRINT DATE: 12/30/2024 SLD COUNTY/SR - ANNUAL PRINT COUNTY: CARBON

DIR: B TOTAL LEN: 1.914 MI. DIST: 05-2 SR: 1005
LEFT MUN: EAST SIDE B RIGHT MUN: EAST SIDE B

010108 FT



010108 FT BRIDGE ST
0050/2631 (SR0940 SEG 0010/0675)
BRIDGE ST
0050/2567 (BORO)
015 " DIA CIRC METAL
0050/2100 LEN=0036 INSTALLED UNKN
018 " DIA CIRC METAL
0050/1800 LEN=0036 INSTALLED UNKN
018 " DIA CIRC METAL
0050/1210 LEN=0036 INSTALLED UNKN
018 " DIA CIRC METAL
0050/0700 LEN=0032 INSTALLED UNKN
I-80 WB
0050/0488 OP ID 13/0080/2729/0000
018 " DIA CIRC METAL
0050/0413 LEN=0036 INSTALLED UNKN
I-80 EB
0050/0403 OP ID 13/0080/2728/0000
018 " DIA CIRC METAL
0050/0326 LEN=0036 INSTALLED UNKN
007477 FT 2 0 13018 0 02 0877+50
NC SOUTH RIVER ST
EAST SIDE
KIDDER T
5 0050/0000 LENGTH(AH 2631 BK 3226)
TANNERY CR.
STRUCTURE LENGTH 14 FT
0040/2984 BMSID 13/1005/0040/2984
018 " DIA CIRC CONCR
0040/2560 LEN=0040 INSTALLED UNKN
015 " DIA CIRC METAL
0040/2350 LEN=0033 INSTALLED UNKN
015 " DIA CIRC METAL
0040/2230 LEN=0035 INSTALLED UNKN
015 " DIA CIRC METAL
0040/2080 LEN=0038 INSTALLED UNKN
015 " DIA CIRC CONCR
0040/1850 LEN=0040 INSTALLED UNKN
030 " DIA CIRC METAL
0040/1650 LEN=0060 INSTALLED UNKN

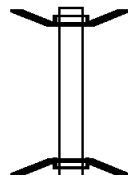
007477 FT

DIR: B TOTAL LEN: 1.914 MI. DIST: 05-2 SR: 1005
LEFT MUN: KIDDER T RIGHT MUN: KIDDER T

EXTRACT DATE: 12/28/2024 ROADWAY MANAGEMENT SYSTEM PAGE NUMBER: 115
 PRINT DATE: 12/30/2024 SLD COUNTY/SR - ANNUAL PRINT COUNTY: CARBON
 DIR: B TOTAL LEN: 2.565 MI. DIST: 05-2 SR: 1003
 LEFT MUN: KIDDER T RIGHT MUN: KIDDER T

013545 FT

013349 FT



013545 FT BMS EN 13/1003/0070/0000
 INTER-AHD N MOSEYWOOD RD
 0070/0196 (T524)
 013349 FT 0 0 00000 0 00 0000+00
 NC MOSEYWOOD RD
 INTER-BK MOSEYWOOD RD
 (T524)
 I-80 EB
 BMSBG 13/1003/0070/0000

EXTRACT DATE: 12/28/2024 ROADWAY MANAGEMENT SYSTEM PAGE NUMBER: 114
PRINT DATE: 12/30/2024 SLD COUNTY/SR - ANNUAL PRINT COUNTY: CARBON

DIR: B TOTAL LEN: 2.565 MI. DIST: 05-2 SR: 1003
LEFT MUN: KIDDER T RIGHT MUN: KIDDER T

ESTATES DR
(TWP)

013349 FT

0050/3302

SPRING ST
(TWP)

0050/1888

WOOD ST
(TWP)

0050/1019

ADLER LN
(TWP)

0050/0100
009941 FT

007459 FT

MFC BEGIN = E
S 0070/0000 LTH AH 000196 BK 000100
013349 FT
7060/0000 LTH AH 000100 BK 003408
INTER-AHD LAKE HARMONY RESORT
0050/3408 (PRDR)
0050/2600 018 "DIA CIRC CONCR
LEN=0050 INSTALLED UNKN
0050/1512 018 "DIA CIRC CONCR
LEN=0050 INSTALLED UNKN
0050/0978 018 "DIA CIR PLASTIC
LEN=0200 INSTALLED UNKN
0050/0862 018 "DIA CIR PLASTIC
LEN=0035 INSTALLED UNKN
0050/0605 018 "DIA CIR PLASTIC
LEN=0075 INSTALLED UNKN
S 009941 FT 2 0 13039 0 00 0101+79
0050/0000 LENGTH(AH 3408 BK 2482)
018 "DIA CIRC CONCR
0040/2250 LEN=0045 INSTALLED UNKN
018 "DIA CIRC CONCR
0040/2126 LEN=0050 INSTALLED UNKN
018 "DIA CIRC CONCR
0040/1915 LEN=0025 INSTALLED UNKN
018 "DIA CIRC CONCR
0040/1613 LEN=0045 INSTALLED UNKN
0040/0500 018 "DIA CIRC CONCR
LEN=0018 INSTALLED UNKN
024 "DIA CIRC CONCR
0040/0305 LEN=0030 INSTALLED UNKN
007459 FT 2 0 13039 0 00 0075+56
NC LAKE DR
N LAKE DR
(T523)
S 0040/0000 LENGTH(AH 2482 BK 2490)

KIRK ST

EXTRACT DATE: 12/28/2024 ROADWAY MANAGEMENT SYSTEM PAGE NUMBER: 113
PRINT DATE: 12/30/2024 SLD COUNTY/SR - ANNUAL PRINT COUNTY: CARBON

DIR: B TOTAL LEN: 2.565 MI. DIST: 05-2 SR: 1003
LEFT MUN: KIDDER T RIGHT MUN: KIDDER T

BIG BOULDER DR
(PRDR)

004969 FT

0020/1774

002477 FT

000000 FT

== 0030/1553 (T528)
018 "DIA CIRC METAL
0030/1495 LEN=0025 INSTALLED UNKN
018 "DIA CIR PLASTIC
0030/1467 LEN=0040 INSTALLED 1999
0030/1016 BMSSEN 13/1003/0030/1000
2 0 13039 0 00 0060+41
T.TUNKHANNOC
0030/1000 BMSBG 13/1003/0030/1000
018 "DIA CIR PLASTIC
0030/0503 LEN=0040 INSTALLED 1999
018 "DIA CIRC METAL
0030/0140 LEN=0040 INSTALLED UNKN
004969 FT 2 0 13039 0 00 0050+41
5 0030/0000 LENGTH(AH 2490 BK 2492)
018 "DIA CIR PLASTIC
0020/2250 LEN=0030 INSTALLED UNKN
018 "DIA CIRC METAL
0020/2031 LEN=0040 INSTALLED UNKN
LIPUMA DR
0020/1774 (PRDR)
012 "DIA CIRC METAL
0020/1698 LEN=0060 INSTALLED UNKN
018 "DIA CIR PLASTIC
0020/1014 LEN=0045 INSTALLED UNKN
002477 FT 2 0 13039 0 00 0024+81
5 0020/0000 LENGTH(AH 2492 BK 2477)
024 "DIA CIRC METAL
0010/2381 LEN=0045 INSTALLED UNKN
024 "DIA CIR PLASTIC
0010/2107 LEN=0040 INSTALLED UNKN
0010/0075 BMSSEN 13/1003/0010/0060
2 0 13039 0 00 0000+87
LAKE CREEK
0010/0060 BMSBG 13/1003/0010/0060
000000 FT 2 0 13039 0 00 0000+00
NC LAKE HARMONY RD
SR 903 SH
(SR0903 SEG 0330/0485)
MFC BEGIN = D
5 0010/0000 LENGTH(AH 2477 BK 0000)

EXTRACT DATE: 12/28/2024 ROADWAY MANAGEMENT SYSTEM PAGE NUMBER: 112
PRINT DATE: 12/30/2024 SLD COUNTY/SR - ANNUAL PRINT COUNTY: CARBON

DIR: B TOTAL LEN: 2.898 MI. DIST: 05-2 SR: 1002
LEFT MUN: PENN FOREST T RIGHT MUN: PENN FOREST T

	015304 FT		015304 FT	INTER-AHD	UNIONVILLE RD
			0060/2480	(T479)	
			0060/2110	018 "DIA CIRC METAL	LEN=0045 INSTALLED UNKN
			0060/1737	018 "DIA CIRC METAL	LEN=0045 INSTALLED UNKN
			0060/0430	018 "DIA CIRC METAL	LEN=0040 INSTALLED UNKN
BALLIET LN (TWP)	0060/0361 012824 FT	==	012824 FT	2 0 13019 0 00 0024+92	LENGTH(AH 2480 BK 2546)
			0060/0000	018 "DIA CIRC METAL	LEN=0035 INSTALLED UNKN
			0050/2171	024 "DIA CIRC METAL	LEN=0025 INSTALLED UNKN
			0050/1543	018 "DIA CIRC METAL	LEN=0030 INSTALLED UNKN
			0050/1183	018 "DIA CIRC METAL	LEN=0030 INSTALLED UNKN
			0050/0601	018 "DIA CIRC METAL	LEN=0030 INSTALLED UNKN
	010278 FT		010278 FT	2 0 13019 0 00 0049+47	LENGTH(AH 2546 BK 3407)
			0050/0000	018 "DIA CIRC METAL	LEN=0035 INSTALLED UNKN
HELMER LN (PRDR)	0040/2894	==	0040/3235		
			0040/1645	018 "DIA CIRC METAL	LEN=0030 INSTALLED UNKN
			0040/1180	018 "DIA CIRC METAL	LEN=0035 INSTALLED UNKN
			0040/0365	018 "DIA CIRC METAL	LEN=0030 INSTALLED UNKN
	006871 FT		006871 FT	2 0 13019 0 00 0084+45	SCHOOLHOUSE RD
				(T514)	
			0040/0000	LENGTH(AH 3407 BK 2910)	

EXTRACT DATE: 12/28/2024 ROADWAY MANAGEMENT SYSTEM PAGE NUMBER: 111
PRINT DATE: 12/30/2024 SLD COUNTY/SR - ANNUAL PRINT COUNTY: CARBON

DIR: B TOTAL LEN: 2.898 MI. DIST: 05-2 SR: 1002
LEFT MUN: PENN FOREST T RIGHT MUN: PENN FOREST T

	0030/2830	018 "DIA CIR PLASTIC LEN=0035 INSTALLED UNKN
	0030/2340	018 "DIA CIR PLASTIC LEN=0035 INSTALLED UNKN
	0030/2037	018 "DIA CIRC METAL LEN=0030 INSTALLED UNKN
	0030/0866	018 "DIA CIR PLASTIC LEN=0030 INSTALLED UNKN
	0030/0379	018 "DIA CIRC METAL LEN=0025 INSTALLED UNKN
003961 FT	0030/0165	SMITH RD (T508)
	003961 FT	2 0 13019 0 00 0113+69 DRAKES CREEK RD (T481)
	0030/0000	LENGTH(AH 2910 BK 2138) 018 "DIA CIRC METAL
	0020/1780	LEN=0030 INSTALLED UNKN
	0020/1482	018 "DIA CIR PLASTIC LEN=0030 INSTALLED UNKN
	0020/0994	018"H 10"W **UNKNOWN** LEN=0045 INSTALLED UNKN
SHORT RD (T521)	0020/0897	
	0020/0320	024 "DIA CIRC METAL LEN=0025 INSTALLED UNKN
	0020/0167	024 "DIA CIRC METAL LEN=0025 INSTALLED UNKN
001823 FT	001823 FT	2 0 13019 0 00 0134+31
	0020/0000	LENGTH(AH 2138 BK 1823) 018 "DIA CIRC METAL
	0010/1747	LEN=0025 INSTALLED UNKN
	0010/1415	018 "DIA CIRC METAL LEN=0025 INSTALLED UNKN
	0010/1246	018 "DIA CIRC METAL LEN=0025 INSTALLED UNKN
	0010/0782	018 "DIA CIRC METAL LEN=0025 INSTALLED UNKN
	0010/0302	018 "DIA CIRC METAL LEN=0030 INSTALLED UNKN
STONY CREEK RD (T519)	0010/0098	
000000 FT	000000 FT	2 0 13019 0 00 0153+18
	NC UN	IONVILLE RD SR 0903 SH (SR0903 SEG 0200/0908) MFC BEGIN = E
	0010/0000	LENGTH(AH 1823 BK 0000)

EXTRACT DATE: 12/28/2024 ROADWAY MANAGEMENT SYSTEM PAGE NUMBER: 110
PRINT DATE: 12/30/2024 SLD COUNTY/SR - ANNUAL PRINT COUNTY: CARBON

DIR: B TOTAL LEN: 9.073 MI. DIST: 05-2 SR: 1001
LEFT MUN: PENN FOREST T RIGHT MUN: PENN FOREST T

	047907 FT		047907 FT SR 0903 SH 0170/2579 (SR0903 SEG 0160/0000)
			015 "DIA CIRC METAL LEN=0045 INSTALLED UNKN
	045328 FT		045328 FT 2 0 13012 0 02 0592+52 NC HATCHERY RD
		5	0170/0000 LENGTH(AH 2579 BK 2453) GIBBINS RD
			0160/2415 (TWP)
			PANTHER RUN RD (TWP)
			018 "DIA CIRC METAL LEN=0050 INSTALLED UNKN
			0160/1183 018 "DIA CIR PLASTIC LEN=0050 INSTALLED UNKN
TURNPIKE ACCESS RD (GOVT)	0160/0348		036 "DIA CIRC METAL LEN=0055 INSTALLED UNKN BMS EN 13/7476/9900/8388
	042875 FT		0160/0105 042875 FT 2 0 13012 0 02 0569+50

EXTRACT DATE: 12/28/2024 ROADWAY MANAGEMENT SYSTEM PAGE NUMBER: 109
PRINT DATE: 12/30/2024 SLD COUNTY/SR - ANNUAL PRINT COUNTY: CARBON

DIR: B TOTAL LEN: 9.073 MI. DIST: 05-2 SR: 1001
LEFT MUN: PENN FOREST T RIGHT MUN: PENN FOREST T

040173 FT

036330 FT

034641 FT

Station	Length	Material	Notes
0160/0000	0150/2451	0150/2142	0150/1729
0150/1357	040173 FT	0150/0000	0140/3735
0140/3065	0140/2583	0140/2158	0140/1898
0140/1561	0140/1025	0140/0372	0140/0092
036330 FT	0140/0000	0130/1458	0130/0884
0130/0545	0130/0155	034641 FT	0130/0000

BRIDGE CLOSED
PA TPK (1-476)
BMSBG 13/7476/9900/8388
LENGTH(AH 2453 BK 2702)
TURNPIKE ACCESS RD
(GOVT)
012 "DIA CIR PLASTIC
LEN=0020 INSTALLED UNKN
018 "DIA CIR PLASTIC
LEN=0040 INSTALLED UNKN
012 "DIA CIR PLASTIC
LEN=0055 INSTALLED UNKN
2 0 13012 0 02 0541+81
LENGTH(AH 2702 BK 3843)
018 "DIA CIR PLASTIC
LEN=0040 INSTALLED 1996
018 "DIA CIR PLASTIC
LEN=0030 INSTALLED 2001
012 "DIA CIR PLASTIC
LEN=0040 INSTALLED UNKN
018 "DIA CIR PLASTIC
LEN=0045 INSTALLED UNKN
018 "DIA CIR PLASTIC
LEN=0029 INSTALLED 2002
024 "DIA CIR PLASTIC
LEN=0020 INSTALLED 2002
048 "DIA CIRC CONCR
LEN=0040 INSTALLED UNKN
018 "DIA CIR PLASTIC
LEN=0038 INSTALLED 2002
018 "DIA CIR PLASTIC
LEN=0040 INSTALLED UNKN
2 0 13012 0 02 0503+46
LENGTH(AH 3843 BK 1689)
018 "DIA CIR PLASTIC
LEN=0043 INSTALLED 2002
018 "DIA CIRC METAL
LEN=0040 INSTALLED UNKN
024 "H 00 "W MULT METAL
LEN=0050 INSTALLED UNKN
018 "DIA CIRC METAL
LEN=0040 INSTALLED UNKN
2 0 13012 0 02 0486+57
LENGTH(AH 1689 BK 2129)
018 "DIA CIR PLASTIC

EXTRACT DATE: 12/28/2024 ROADWAY MANAGEMENT SYSTEM PAGE NUMBER: 108
PRINT DATE: 12/30/2024 SLD COUNTY/SR - ANNUAL PRINT COUNTY: CARBON

DIR: B TOTAL LEN: 9.073 MI. DIST: 05-2 SR: 1001
LEFT MUN: PENN FOREST T RIGHT MUN: PENN FOREST T

032512 FT

029163 FT

025868 FT

0120/1538	LEN=0040	INSTALLED	UNKN
018 "DIA	CIRC	METAL	
0120/1312	LEN=0040	INSTALLED	UNKN
012 "DIA	CIRC	METAL	
0120/1085	LEN=0040	INSTALLED	UNKN
018 "DIA	CIRC	METAL	
0120/0740	LEN=0040	INSTALLED	UNKN
018 "DIA	CIRC	PLASTIC	
0120/0202	LEN=0034	INSTALLED	2002
032512 FT	2 0 13012	0 02 0465+28	
5 0120/0000	LENGTH(AH	2129 BK 3349)	
024 "H	30 "W	ELLIP	METAL
0110/3001	LEN=0040	INSTALLED	UNKN
018 "DIA	CIRC	PLASTIC	
0110/2490	LEN=0032	INSTALLED	2001
018 "DIA	CIRC	METAL	
0110/2149	LEN=0040	INSTALLED	UNKN
018 "DIA	CIRC	PLASTIC	
0110/1963	LEN=0038	INSTALLED	2002
018 "DIA	CIRC	METAL	
0110/1740	LEN=0040	INSTALLED	UNKN
018 "DIA	CIRC	METAL	
0110/1455	LEN=0040	INSTALLED	UNKN
018 "DIA	CIRC	PLASTIC	
0110/1124	LEN=0040	INSTALLED	1996
018 "DIA	CIRC	PLASTIC	
0110/0562	LEN=0045	INSTALLED	2002
029163 FT	2 0 13012	0 02 0431+79	
5 0110/0000	LENGTH(AH	3349 BK 3295)	
018 "DIA	CIRC	METAL	
0100/3200	LEN=0037	INSTALLED	UNKN
012 "DIA	CIRC	PLASTIC	
0100/2711	LEN=0040	INSTALLED	UNKN
018 "DIA	CIRC	PLASTIC	
0100/2159	LEN=0030	INSTALLED	2001
0100/1526	FOREST RD		
(T419)			
018 "DIA	CIRC	CONCR	
0100/1447	LEN=0045	INSTALLED	UNKN
LC FOR	FOREST RD		
0100/1277	(T419)		
024 "DIA	CIRC	CONCR	
0100/1100	LEN=0070	INSTALLED	UNKN
0100/0615	BMSSEN 13/1001/0100/0551		
2 0 13012	0 02 0404+23		
WILD CREEK			
0100/0588	BMSBG 13/1001/0100/0551		
025868 FT	2 0 13012	0 02 0398+72	
5 0100/0000	LENGTH(AH	3295 BK 2441)	

EXTRACT DATE: 12/28/2024 ROADWAY MANAGEMENT SYSTEM PAGE NUMBER: 107
PRINT DATE: 12/30/2024 SLD COUNTY/SR - ANNUAL PRINT COUNTY: CARBON

DIR: B TOTAL LEN: 9.073 MI. DIST: 05-2 SR: 1001
LEFT MUN: PENN FOREST T RIGHT MUN: PENN FOREST T

023427 FT

020591 FT

0090/2237	012 "DIA	CIRC CONCR
	LEN=0050	INSTALLED UNKN
0090/1987	018 "DIA	CIRC CONCR
	LEN=0050	INSTALLED UNKN
0090/0858	060 "DIA	CIRC CONCR
	LEN=0050	INSTALLED UNKN
0090/0515	060 "DIA	CIRC CONCR
	LEN=0050	INSTALLED UNKN
0090/0241	018 "DIA	CIRC CONCR
	LEN=0045	INSTALLED UNKN
023427 FT	2 0 13012	0 02 0374+14
0090/0000	LENGTH(AH	2441 BK 2836)
0080/2595	018 "DIA	CIRC CONCR
	LEN=0030	INSTALLED UNKN
0080/2157	018 "DIA	CIRC CONCR
	LEN=0065	INSTALLED UNKN
0080/1966	018 "DIA	CIRC CONCR
	LEN=0070	INSTALLED UNKN
0080/1669	018 "DIA	CIRC CONCR
	LEN=0050	INSTALLED UNKN
0080/1382	018 "DIA	CIRC CONCR
	LEN=0050	INSTALLED UNKN
0080/1092	018 "DIA	CIRC CONCR
	LEN=0040	INSTALLED UNKN
0080/0796	018 "DIA	CIRC CONCR
	LEN=0055	INSTALLED UNKN
0080/0215	018 "DIA	CIRC CONCR
	LEN=0055	INSTALLED UNKN
020591 FT	2 0 13012	0 02 0345+68
0080/0000	LENGTH(AH	2836 BK 3904)
0070/3845	006 "DIA	CIRC CONCR
	LEN=0005	INSTALLED UNKN
0070/3438	018 "DIA	CIRC CONCR
	LEN=0070	INSTALLED UNKN
0070/3238	024 "DIA	CIRC CONCR
	LEN=0060	INSTALLED UNKN
0070/2904	018 "DIA	CIRC CONCR
	LEN=0070	INSTALLED UNKN
0070/1628	PENN FOREST	TOWAMENSING T
0070/0055	BMS EN	13/1001/0070/0000

EXTRACT DATE: 12/28/2024 ROADWAY MANAGEMENT SYSTEM PAGE NUMBER: 106
PRINT DATE: 12/30/2024 SLD COUNTY/SR - ANNUAL PRINT COUNTY: CARBON

DIR: B TOTAL LEN: 9.073 MI. DIST: 05-2 SR: 1001
LEFT MUN: TOWAMENSING T RIGHT MUN: TOWAMENSING T

016687 FT

016687 FT 2 0 13012 0 02 0306+67

WILD CREEK

BMSBG 13/1001/0070/0000

5 0070/0000 LENGTH(AH 3904 BK 2424)

024 "DIA CIRC CONCR

0060/2061 LEN=0055 INSTALLED UNKN

018 "DIA CIR PLASTIC

0060/1537 LEN=0035 INSTALLED UNKN

018 "DIA CIRC METAL

0060/1116 LEN=0033 INSTALLED UNKN

018 "DIA CIR PLASTIC

0060/0696 LEN=0036 INSTALLED 2002

018 "DIA CIR PLASTIC

0060/0380 LEN=0035 INSTALLED 2002

014263 FT

014263 FT 2 0 13012 0 02 0282+43

5 0060/0000 LENGTH(AH 2424 BK 2597)

018 "DIA CIRC METAL

0050/2374 LEN=0038 INSTALLED UNKN

024 "DIA CIRC METAL

0050/1653 LEN=0045 INSTALLED UNKN

018 "H 18 "W CONC STRUCT

0050/0513 LEN=0099 INSTALLED UNKN

036 "DIA CIRC METAL

0050/0263 LEN=0030 INSTALLED UNKN

011666 FT

011666 FT 2 0 13012 0 01 0253+58

5 0050/0000 LENGTH(AH 2597 BK 3644)

018 "DIA CIRC METAL

0040/3510 LEN=0055 INSTALLED UNKN

018 "DIA CIRC METAL

0040/3030 LEN=0055 INSTALLED UNKN

018 "DIA CIRC METAL

0040/2525 LEN=0055 INSTALLED UNKN

018 "DIA CIRC METAL

0040/1265 LEN=0060 INSTALLED UNKN

024 "DIA CIRC METAL

0040/0726 LEN=0055 INSTALLED UNKN

024 "DIA CIRC METAL

0040/0420 LEN=0060 INSTALLED UNKN

008022 FT

008022 FT 2 0 13012 0 01 0217+10

INDIAN HILL DR

(T478)

KOCH RD

(T447)

5 0040/0000 LENGTH(AH 3644 BK 3289)

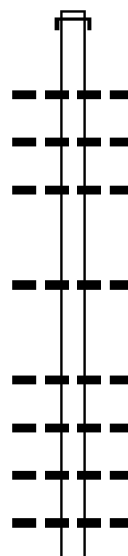
DIR: B TOTAL LEN: 9.073 MI. DIST: 05-2 SR: 1001
LEFT MUN: TOWAMENSING T RIGHT MUN: TOWAMENSING T

EXTRACT DATE: 12/28/2024 ROADWAY MANAGEMENT SYSTEM PAGE NUMBER: 104
 PRINT DATE: 12/30/2024 SLD COUNTY/SR - ANNUAL PRINT COUNTY: CARBON
 DIR: B TOTAL LEN: 9.348 MI. DIST: 05-2 SR: 940
 LEFT MUN: KIDDER T RIGHT MUN: KIDDER T

049358 FT

047846 FT

045357 FT



049358 FT AH-MONROE (45)
 INTER-AHD BRIDGE ST
 0190/1512 (SR0940 SEG 0010/0000)
 0190/0897 018 "DIA CIRC CONCR
 LEN=0050 INSTALLED UNKN
 0190/0637 018 "DIA CIRC METAL
 LEN=0060 INSTALLED 2003
 0190/0363 018 "DIA CIRC CONCR
 LEN=0060 INSTALLED 2003
 047846 FT 1 0 00408 0 00 0473+72
 0190/0000 LENGTH(AH 1512 BK 2489)
 018 "DIA CIRC CONCR
 0180/2300 LEN=0060 INSTALLED UNKN
 0180/1300 018 "DIA CIRC CONCR
 LEN=0060 INSTALLED UNKN
 0180/0966 018 "DIA CIRC CONCR
 LEN=0060 INSTALLED 2003
 0180/0593 018 "DIA CIRC CONCR
 LEN=0060 INSTALLED 2003
 0180/0077 018 "DIA CIRC CONCR
 LEN=0060 INSTALLED UNKN
 045357 FT 1 0 00408 0 00 0448+83

EXTRACT DATE: 12/28/2024 ROADWAY MANAGEMENT SYSTEM PAGE NUMBER: 103
PRINT DATE: 12/30/2024 SLD COUNTY/SR - ANNUAL PRINT COUNTY: CARBON

DIR: B TOTAL LEN: 9.348 MI. DIST: 05-2 SR: 940
LEFT MUN: KIDDER T RIGHT MUN: KIDDER T

042884 FT

1 0 00408 0 00 0400+00 040519 FT
JACK FROST MOUNTIAN
(PRDR) 0160/0000

036844 FT

5	0180/0000	LENGTH(AH 2489 BK 2473)
	018 "DIA	CIRC CONCR
--	0170/1960	LEN=0040 INSTALLED UNKN
	018 "DIA	CIRC CONCR
--	0170/1520	LEN=0040 INSTALLED UNKN
	018 "DIA	CIRC CONCR
--	0170/1017	LEN=0060 INSTALLED UNKN
	018 "DIA	CIRC METAL
--	0170/0533	LEN=0050 INSTALLED UNKN
	018 "DIA	CIRC CONCR
--	0170/0025	LEN=0055 INSTALLED UNKN
	042884 FT	1 0 00408 0 00 0424+10
5	0170/0000	LENGTH(AH 2473 BK 2365)
	018 "DIA	CIR PLASTIC
--	0160/1957	LEN=0045 INSTALLED UNKN
	018 "DIA	CIRC METAL
--	0160/1460	LEN=0045 INSTALLED UNKN
	018 "DIA	CIRC METAL
--	0160/1221	LEN=0050 INSTALLED UNKN
	018 "DIA	CIR PLASTIC
--	0160/0980	LEN=0060 INSTALLED UNKN
	018 "DIA	CIRC METAL
--	0160/0490	LEN=0050 INSTALLED UNKN
	018 "DIA	CIRC CONCR
--	0160/0216	LEN=0055 INSTALLED UNKN
	040519 FT	N MOSEYWOOD RD
00 00		(T524)
==	5	0160/0000 LENGTH(AH 2365 BK 3675)
	018 "DIA	CIRC CONCR
--	0150/3020	LEN=0060 INSTALLED UNKN
	018 "DIA	CIRC CONCR
--	0150/2865	LEN=0060 INSTALLED UNKN
	018 "DIA	CIRC CONCR
--	0150/2410	LEN=0060 INSTALLED 2003
	018 "DIA	CIR PLASTIC
--	0150/2260	LEN=0060 INSTALLED 2003
	018 "DIA	CIRC CONCR
--	0150/1720	LEN=0060 INSTALLED UNKN
	018 "DIA	CIRC CONCR
--	0150/0897	LEN=0050 INSTALLED UNKN
	018 "DIA	CIR PLASTIC
--	0150/0315	LEN=0055 INSTALLED UNKN
	018 "DIA	CIRC CONCR
--	0150/0070	LEN=0050 INSTALLED UNKN
	036844 FT	1 0 00408 0 00 0363+79
5	0150/0000	LENGTH(AH 3675 BK 2001)
	018 "DIA	CIRC CONCR

EXTRACT DATE: 12/28/2024 ROADWAY MANAGEMENT SYSTEM PAGE NUMBER: 102
PRINT DATE: 12/30/2024 SLD COUNTY/SR - ANNUAL PRINT COUNTY: CARBON
DIR: B TOTAL LEN: 9.348 MI. DIST: 05-2 SR: 940
LEFT MUN: KIDDER T RIGHT MUN: KIDDER T

	0140/1790	LEN=0050	INSTALLED	UNKN
		018 "DIA	CIRC CONCR	
	0140/0930	LEN=0055	INSTALLED	UNKN
		018 "DIA	CIRC METAL	
034843 FT	0140/0442	LEN=0060	INSTALLED	UNKN
	034843 FT	1 0 00408	0 00 0341+76	
	0140/0000	LENGTH(AH	2001 BK 2612)	
		024 "DIA	CIRC CONCR	
	0130/2410	LEN=0050	INSTALLED	UNKN
		018 "DIA	CIRC CONCR	
	0130/2230	LEN=0050	INSTALLED	UNKN
		024 "DIA	CIR PLASTIC	
	0130/1890	LEN=0030	INSTALLED	1999
		018 "DIA	CIRC METAL	
	0130/1533	LEN=0045	INSTALLED	UNKN
		018 "DIA	CIRC METAL	
	0130/0978	LEN=0045	INSTALLED	UNKN
		018 "DIA	CIRC CONCR	
	0130/0573	LEN=0060	INSTALLED	UNKN
		018 "DIA	CIR PLASTIC	
032231 FT	0130/0222	LEN=0052	INSTALLED	2000
	032231 FT	1 0 00408	0 00 0315+64	
	0130/0000	LENGTH(AH	2612 BK 2353)	
		018 "DIA	CIRC CONCR	
	0120/1631	LEN=0040	INSTALLED	UNKN
		018 "DIA	CIRC CONCR	
	0120/0901	LEN=0050	INSTALLED	UNKN
		018 "DIA	CIRC CONCR	
029878 FT	0120/0300	LEN=0050	INSTALLED	UNKN
	029878 FT	1 0 00408	0 00 0292+11	
	0120/0000	LENGTH(AH	2353 BK 2513)	
		018 "DIA	CIR PLASTIC	
	0110/2340	LEN=0060	INSTALLED	UNKN
		018 "DIA	CIRC METAL	
	0110/1700	LEN=0060	INSTALLED	UNKN
		018 "DIA	CIRC METAL	
	0110/1270	LEN=0060	INSTALLED	UNKN
		018 "DIA	CIRC METAL	
	0110/1010	LEN=0060	INSTALLED	UNKN
		018 "DIA	CIR PLASTIC	
	0110/0650	LEN=0060	INSTALLED	UNKN
		012 "DIA	CIRC CONCR	
027365 FT	0110/0230	LEN=0060	INSTALLED	UNKN
	027365 FT	1 0 00408	0 00 0266+98	
	0110/0000	LENGTH(AH	2513 BK 2711)	

EXTRACT DATE: 12/28/2024 ROADWAY MANAGEMENT SYSTEM PAGE NUMBER: 101
PRINT DATE: 12/30/2024 SLD COUNTY/SR - ANNUAL PRINT COUNTY: CARBON

DIR: B TOTAL LEN: 9.348 MI. DIST: 05-2 SR: 940
LEFT MUN: KIDDER T RIGHT MUN: KIDDER T

FRANCIS WALTER DAM
(GOVT)

0100/1297

024654 FT

020960 FT

TURNPIKE RAMP RD
(TNPKE)

0080/1994

Station	Structure	Material	Length	Notes
0100/2410	018 " DIA	CIRC METAL	LEN=0060	INSTALLED UNKN
0100/1230	018 " DIA	CIRC CONCR	LEN=0060	INSTALLED UNKN
0100/0901	LC FROM	KRESGE LN		(CONN)
0100/0841	KRESGE LN			(T521)
0100/0839	018 " DIA	CIRC CONCR	LEN=0050	INSTALLED UNKN
0100/0345	018 " DIA	CIRC CONCR	LEN=0050	INSTALLED UNKN
0100/0023	BMS EN 13/0940/0100/0000			1 0 00408 0 00 0242+90
024654 FT	HAYES CREEK			BMSBG 13/0940/0100/0000
0100/0000	LENGTH(AH 2711 BK 3694)			018 " DIA CIRC CONCR
0090/3550	018 " DIA	CIRC CONCR	LEN=0050	INSTALLED UNKN
0090/2954	014 " DIA	CIRC CONCR	LEN=0040	INSTALLED 2006
0090/2270	014 " DIA	CIRC METAL	LEN=0052	INSTALLED UNKN
0090/1740	018 " DIA	CIRC METAL	LEN=0048	INSTALLED UNKN
0090/1002	014 " DIA	CIRC METAL	LEN=0052	INSTALLED 2003
020960 FT	1 0 00408 0 00 0205+83			PA TPK (1-476)
0090/0000	OP ID 13/7476/9900/9437			LENGTH(AH 3694 BK 2659)
0080/2585	018 " DIA	CIRC CONCR	LEN=0050	INSTALLED UNKN
0080/1989	FROM 8004/0510 SH			(CONN)
	TURNPIKE RAMP RD			(TNPKE)
	TURNPIKE RAMP RD			(TNPKE)
	RAMP A RD			

EXTRACT DATE: 12/28/2024 ROADWAY MANAGEMENT SYSTEM PAGE NUMBER: 100
PRINT DATE: 12/30/2024 SLD COUNTY/SR - ANNUAL PRINT COUNTY: CARBON

DIR: B TOTAL LEN: 9.348 MI. DIST: 05-2 SR: 940
LEFT MUN: KIDDER T RIGHT MUN: KIDDER T

TURNPIKE RAMP RD
(TNP)

0080/1818

0080/1930 MFC BEGIN = C

0080/1775 018 "DIA CIRC CONCR
LEN=0050 INSTALLED UNKN
TO 8004/0250 SH
0080/1745 (CONN)
018 "DIA CIRC CONCR
0080/1486 LEN=0070 INSTALLED UNKN
018 "DIA CIRC METAL
0080/1150 LEN=0050 INSTALLED 2003

018301 FT

0080/0235 018 "DIA CIRC CONCR
LEN=0056 INSTALLED 1999
018301 FT 1 0 00408 0 00 0179+49
0080/0000 LENGTH(AH 2659 BK 2432)
036 "DIA CIRC CONCR
0070/2001 LEN=0060 INSTALLED UNKN
018 "DIA CIRC PLASTIC
0070/1470 LEN=0055 INSTALLED UNKN
024 "DIA CIRC CONCR
0070/1180 LEN=0055 INSTALLED UNKN
030 "DIA CIRC CONCR
0070/0850 LEN=0060 INSTALLED UNKN
018 "DIA CIRC CONCR
0070/0292 LEN=0060 INSTALLED UNKN
012 "DIA CIRC CONCR
0070/0100 LEN=0050 INSTALLED UNKN
015869 FT 1 0 00408 0 00 0154+90
MECKES LN
(T520)

015869 FT

0070/0000 LENGTH(AH 2432 BK 3531)
036 "DIA CIRC CONCR
0060/3170 LEN=0054 INSTALLED UNKN
024 "DIA CIRC CONCR
0060/2680 LEN=0060 INSTALLED UNKN
018 "DIA CIRC CONCR
0060/2250 LEN=0065 INSTALLED UNKN
018 "DIA CIRC CONCR
0060/1730 LEN=0060 INSTALLED UNKN
014 "DIA CIRC METAL
0060/1355 LEN=0060 INSTALLED UNKN

GOLDEN OAKS DR
(PRDR)

0060/1113

018 "DIA CIRC CONCR

EXTRACT DATE: 12/28/2024 ROADWAY MANAGEMENT SYSTEM PAGE NUMBER: 99
PRINT DATE: 12/30/2024 SLD COUNTY/SR - ANNUAL PRINT COUNTY: CARBON

DIR: B TOTAL LEN: 9.348 MI. DIST: 05-2 SR: 940
LEFT MUN: KIDDER T RIGHT MUN: KIDDER T

OAK DR
(PRDR)

0060/0563

012338 FT

009503 FT

007284 FT

--+--	0060/1000	LEN=0060	INSTALLED	UNKN
==				
--+--	0060/0008	018 "DIA	CIRC CONCR	
	012338 FT	LEN=0065	INSTALLED	UNKN
5	0060/0000	1 0 00408 0 00 0119+84	LENGTH(AH	3531 BK 2835)
--+--	0050/2230	018 "DIA	CIRC CONCR	
		LEN=0062	INSTALLED	UNKN
--+--	0050/1850	024 "DIA	CIRC CONCR	
		LEN=0060	INSTALLED	UNKN
--+--	0050/1480	024 "DIA	CIRC CONCR	
		LEN=0060	INSTALLED	UNKN
--+--	0050/1120	018 "DIA	CIRC CONCR	
		LEN=0060	INSTALLED	UNKN
--+--	0050/0640	018 "DIA	CIRC METAL	
		LEN=0060	INSTALLED	UNKN
--+--	0050/0295	018 "DIA	CIRC METAL	
		LEN=0060	INSTALLED	UNKN
--+--	0050/0174	018 "DIA	CIRC CONCR	
	009503 FT	LEN=0055	INSTALLED	UNKN
5	0050/0000	1 0 00408 0 00 0091+70	LENGTH(AH	2835 BK 2219)
--+--	0040/2033	024 "DIA	CIRC CONCR	
		LEN=0060	INSTALLED	UNKN
--+--	0040/1570	018 "DIA	CIRC CONCR	
		LEN=0060	INSTALLED	UNKN
--+--	0040/1360	024 "DIA	CIRC CONCR	
		LEN=0054	INSTALLED	UNKN
--+--	0040/0635	018 "DIA	CIRC METAL	
		LEN=0060	INSTALLED	UNKN
--+--	0040/0155	024 "DIA	CIRC CONCR	
	007284 FT	LEN=0040	INSTALLED	UNKN
	NC SR	1 0 00408 0 00 0069+51		
		SR 0940 SH		
		SR 0534 SH		
		(SR0534 SEG 0012/0000)		
		KIDDER		
		EAST SIDE B		
5	0040/0000	LENGTH(AH	2219 BK 2133)	
--+--	0030/1041	018 "DIA	CIRC METAL	
		LEN=0045	INSTALLED	UNKN
--+--	0030/1038	018 "DIA	CIRC METAL	
		LEN=0045	INSTALLED	UNKN
--+--	0030/0675	014 "DIA	CIR PLASTIC	
		LEN=0050	INSTALLED	2007

EXTRACT DATE: 12/28/2024 ROADWAY MANAGEMENT SYSTEM PAGE NUMBER: 98
PRINT DATE: 12/30/2024 SLD COUNTY/SR - ANNUAL PRINT COUNTY: CARBON

DIR: B TOTAL LEN: 9.348 MI. DIST: 05-2 SR: 940
LEFT MUN: EAST SIDE B RIGHT MUN: EAST SIDE B

ROCKY HILL RD
(PRDR)

005151 FT

0020/2173

002847 FT

000000 FT

0030/0199	036 "DIA CIRC METAL
005151 FT	LEN=0034 INSTALLED 2005
0030/0000	1 0 00408 0 00 0047+98
	LENGTH(AH 2133 BK 2304)
0020/2285	014 "DIA CIR PLASTIC
	LEN=0045 INSTALLED 2006
0020/1660	018 "DIA CIRC METAL
	LEN=0205 INSTALLED UNKN
0020/1379	018 "DIA CIR PLASTIC
	LEN=0040 INSTALLED UNKN
0020/1260	014 "DIA CIR PLASTIC
	LEN=0032 INSTALLED UNKN
0020/0950	018 "DIA CIRC METAL
	LEN=0040 INSTALLED 1996
0020/0315	018 "DIA CIRC METAL
002847 FT	LEN=0040 INSTALLED 1996
0020/0000	1 0 00408 0 00 0024+94
	LENGTH(AH 2304 BK 2847)
0010/2560	012 "DIA CIR PLASTIC
	LEN=0030 INSTALLED 2003
0010/2090	024 "DIA CIRC METAL
	LEN=0035 INSTALLED UNKN
NC STATE ST	
	CENTRE ST
0010/1885	(BORO)
	VINE ST
0010/1629	(BORO)
0010/0990	018 "DIA CIRC CONCR
	LEN=0040 INSTALLED 2003
0010/0750	018 "DIA CIRC CONCR
	LEN=0099 INSTALLED 2003
NC RIVER ST	
	RIVER ST
0010/0675	(SR1005 SEG 0050/2631)
0010/0557	BMSSEN 13/0940/0010/0000
	EAST SIDE
0010/0364	WHITE HAVEN B
000000 FT	1 0 00408 0 00 0000+00
	NC BRIDGE ST
INTER-BK	BERWICK ST
	(SR0940 SEG 0310/0679)
	LEHIGH RIVER
	BMSBG 13/0940/0010/0000
	MFC BEGIN = D
	BK-LUZERNE (40)
0010/0000	LENGTH(AH 2847 BK 0000)

EXTRACT DATE: 12/28/2024 ROADWAY MANAGEMENT SYSTEM PAGE NUMBER: 97
PRINT DATE: 12/30/2024 SLD COUNTY/SR - ANNUAL PRINT COUNTY: CARBON
DIR: B TOTAL LEN: 16.758 MI. DIST: 05-2 SR: 903
LEFT MUN: KIDDER T RIGHT MUN: KIDDER T

088484 FT

088484 FT AH-MONROE (45)

INTER-AHD RIVER ST

0340/2766 (SR0903 SEG 0010/0000)

036 "DIA CIRC METAL UNKN

LEN=0040 INSTALLED UNKN

036 "DIA CIRC METAL UNKN

LEN=0036 INSTALLED UNKN

018 "DIA CIRC METAL UNKN

LEN=0035 INSTALLED UNKN

018 "DIA CIRC METAL UNKN

LEN=0035 INSTALLED UNKN

018 "DIA CIRC METAL UNKN

LEN=0035 INSTALLED UNKN

018 "DIA CIRC METAL UNKN

LEN=0035 INSTALLED UNKN

018 "DIA CIRC METAL UNKN

LEN=0035 INSTALLED UNKN

018 "DIA CIRC METAL UNKN

LEN=0030 INSTALLED UNKN

018 "DIA CIRC METAL UNKN

LEN=0024 INSTALLED UNKN

018 "DIA CIRC METAL UNKN

LEN=0024 INSTALLED UNKN

018 "DIA CIRC METAL UNKN

LEN=0018 INSTALLED UNKN

018 "DIA CIRC METAL UNKN

LEN=0035 INSTALLED UNKN

018 "DIA CIR PLASTIC

LEN=0040 INSTALLED 2005

018 "DIA CIRC METAL UNKN

LEN=0050 INSTALLED UNKN

018 "DIA CIRC METAL UNKN

LEN=0024 INSTALLED UNKN

018 "DIA CIRC METAL UNKN

LEN=0040 INSTALLED UNKN

SR 1003 SH
(SR1003 SEG 0010/0000) 0330/0485

0330/0485

018 "DIA CIRC METAL UNKN

LEN=0024 INSTALLED UNKN

018 "DIA CIRC METAL UNKN

LEN=0040 INSTALLED UNKN

018 "DIA CIRC METAL UNKN

LEN=0055 INSTALLED UNKN

018 "H 00 "W **UNKNOWN**

082720 FT

0320/1659

EXTRACT DATE: 12/28/2024 ROADWAY MANAGEMENT SYSTEM PAGE NUMBER: 96
PRINT DATE: 12/30/2024 SLD COUNTY/SR - ANNUAL PRINT COUNTY: CARBON

DIR: B TOTAL LEN: 16.758 MI. DIST: 05-2 SR: 903
LEFT MUN: KIDDER T RIGHT MUN: KIDDER T

	-- --	0320/1409	LEN=0099	INSTALLED	UNKN
	-- --	0320/0951	018 "DIA	CIRC METAL	
	-- --	0320/0435	LEN=0060	INSTALLED	UNKN
080767 FT	-- --	080767 FT	018 "DIA	CIRC METAL	
	-- --	5 0320/0000	LEN=0050	INSTALLED	UNKN
	-- --	0310/3112	1 0 00550	0 01 0813+92	
	-- --	0310/2682	LENGTH(AH	1953 BK 3138)	
	-- --	0310/2282	018 "DIA	CIRC METAL	
	-- --	0310/1838	LEN=0055	INSTALLED	UNKN
	-- --	0310/1542	018 "DIA	CIRC METAL	
	-- --	0310/1232	LEN=0050	INSTALLED	UNKN
	-- --	0310/0872	018 "DIA	CIRC METAL	
077629 FT	-- --	0310/0430	LEN=0030	INSTALLED	UNKN
	-- --	077629 FT	018 "DIA	CIRC METAL	
	-- --	5 0310/0000	LEN=0030	INSTALLED	UNKN
	-- --	0300/2536	1 0 00550	0 01 0781+00	
	-- --	0300/2115	LENGTH(AH	3138 BK 2935)	
	-- --	0300/1670	018 "DIA	CIRC METAL	
JOHNATHAN POINT DR	-- --	0300/1601	LEN=0035	INSTALLED	UNKN
(PRDR)	== ==	0300/1601	018 "DIA	CIRC METAL	
	-- --	0300/1002	LEN=0032	INSTALLED	UNKN
	-- --	0300/0715	015 "DIA	CIRC METAL	
	-- --	0300/0515	LEN=0034	INSTALLED	UNKN
	-- --	0300/0020	PENN KIDDER	ELEMENTARY	
074694 FT	-- --	074694 FT	(PRDR)		
	-- --	5 0300/0000	018 "DIA	CIRC METAL	
	-- --	0290/1625	LEN=0030	INSTALLED	UNKN
	-- --	0290/1212	018 "DIA	CIRC METAL	
	-- --		LEN=0040	INSTALLED	UNKN

EXTRACT DATE: 12/28/2024 ROADWAY MANAGEMENT SYSTEM PAGE NUMBER: 95
PRINT DATE: 12/30/2024 SLD COUNTY/SR - ANNUAL PRINT COUNTY: CARBON

DIR: B TOTAL LEN: 16.758 MI. DIST: 05-2 SR: 903
LEFT MUN: KIDDER T RIGHT MUN: KIDDER T

071869 FT
SR 0534 SH
(SR0534 SEG 0292/0000) 0290/0000

070688 FT

1 0 00550 0 01 0680+77 067618 FT
OLD STAGE RD
(T516) 0270/0000

0290/0830	018 "DIA CIRC CONCR LEN=0040 INSTALLED UNKN
0290/0490	018 "DIA CIRC METAL LEN=0011 INSTALLED 2005
0290/0050	018 "DIA CIRC METAL LEN=0075 INSTALLED UNKN
071869 FT	1 0 00550 0 01 0723+40 SR 0534 SH (SR0534 SEG 0292/0000)
0290/0000	LENGTH(AH 2825 BK 1181) BMS EN 13/0903/0280/0566
0280/0653	0 0 00000 0 00 0000+00 MUD RUN BMS BG 13/0903/0280/0566 KIDDER
0280/0566	PENN FOREST T 018 "DIA CIRC METAL LEN=0030 INSTALLED UNKN
0280/0205	1 0 00550 0 01 0711+19
070688 FT	LENGTH(AH 1181 BK 3070)
0280/0000	018 "DIA CIRC METAL LEN=0032 INSTALLED UNKN
0270/2625	UNKNOWN TOWNSHIP RT (TWP)
0270/2614	018 "DIA CIRC METAL LEN=0032 INSTALLED UNKN
0270/2127	018 "DIA CIRC METAL LEN=0032 INSTALLED UNKN
0270/1127	018 "DIA CIR PLASTIC LEN=0045 INSTALLED 2005
0270/0970	TOWAMENSING TRAILS (PRDR)
0270/0680	018 "DIA CIRC METAL LEN=0032 INSTALLED UNKN
0270/0332	018 "DIA CIRC METAL LEN=0040 INSTALLED UNKN
067618 FT	018 "DIA CIRC METAL LEN=0040 INSTALLED UNKN
0270/0000	OLD STAGE RD (T516) LENGTH(AH 3070 BK 3323)
0260/3104	015 "DIA CIRC METAL LEN=0050 INSTALLED UNKN
0260/2678	018 "DIA CIRC METAL LEN=0032 INSTALLED UNKN
0260/2054	018 "DIA CIRC METAL LEN=0032 INSTALLED UNKN
	018 "DIA CIRC METAL

EXTRACT DATE: 12/28/2024 ROADWAY MANAGEMENT SYSTEM PAGE NUMBER: 94
PRINT DATE: 12/30/2024 SLD COUNTY/SR - ANNUAL PRINT COUNTY: CARBON

DIR: B TOTAL LEN: 16.758 MI. DIST: 05-2 SR: 903
LEFT MUN: PENN FOREST T RIGHT MUN: PENN FOREST T

1 0 00550 0 01 0647+33 064295 FT
WEILER RD
(T512) 0260/0000

061607 FT

058820 FT

--+--	0260/1575	LEN=0032	INSTALLED	UNKN
--+--	0260/1090	024 "DIA	CIR PLASTIC	
--+--	0260/0604	LEN=0048	INSTALLED	2003
		018 "DIA	CIRC METAL	
		LEN=0040	INSTALLED	UNKN
	064295 FT			
==	5 0260/0000	LENGTH(AH 3323 BK 2688)		
		KEIPERS RUN		
		STRUCTURE LENGTH 10 FT		
>--<	0250/2438	BMSID 13/0903/0250/2438		
--+--	0250/1085	036 "DIA	CIRC METAL	
--+--	0250/0915	LEN=0050	INSTALLED	UNKN
		024 "DIA	CIRC METAL	
		LEN=0040	INSTALLED	UNKN
--+--	0250/0010	018 "DIA	CIRC METAL	
	061607 FT	LEN=0040	INSTALLED	UNKN
		1 0 00550 0 01 0620+32		
5	0250/0000	LENGTH(AH 2688 BK 2787)		
--+--	0240/2392	018 "DIA	CIRC METAL	
--+--	0240/2060	LEN=0035	INSTALLED	UNKN
--+--	0240/1705	018 "DIA	CIRC METAL	
--+--	0240/1350	LEN=0035	INSTALLED	UNKN
		018 "DIA	CIR PLASTIC	
		LEN=0016	INSTALLED	2003
		018 "DIA	CIRC METAL	
		LEN=0030	INSTALLED	UNKN
--+--	0240/0750	018 "DIA	CIRC METAL	
--+--	0240/0451	LEN=0030	INSTALLED	UNKN
		018 "DIA	CIRC METAL	
--+--	0240/0143	LEN=0030	INSTALLED	UNKN
	058820 FT	1 0 00550 0 01 0592+58		
5	0240/0000	LENGTH(AH 2787 BK 3232)		
--+--	0230/3091	018 "DIA	CIRC METAL	
--+--	0230/2633	LEN=0030	INSTALLED	UNKN
		018 "DIA	CIRC METAL	
		LEN=0030	INSTALLED	UNKN
		018 "DIA	CIR PLASTIC	
		LEN=0024	INSTALLED	UNKN
		018 "DIA	CIRC METAL	
		LEN=0030	INSTALLED	UNKN

EXTRACT DATE: 12/28/2024 ROADWAY MANAGEMENT SYSTEM PAGE NUMBER: 93
PRINT DATE: 12/30/2024 SLD COUNTY/SR - ANNUAL PRINT COUNTY: CARBON

DIR: B TOTAL LEN: 16.758 MI. DIST: 05-2 SR: 903
LEFT MUN: PENN FOREST T RIGHT MUN: PENN FOREST T

055588 FT
TURNPIKE RAMP D RD
(TNPKE)
TURNPIKE RAMP D SPUR RD
(TNPKE)
0220/3174
0220/3086

TURNPIKE RAMP C RD
(TNPKE)
0220/2548

0230/1533 018 "DIA CIRC METAL
LEN=0030 INSTALLED UNKN
BOXWOOD DR (CLOSED)
0230/1497 (PRDR)
0230/1428 018 "DIA CIRC METAL
LEN=0030 INSTALLED UNKN
0230/0963 018 "DIA CIRC METAL
LEN=0030 INSTALLED UNKN
N SYCAMORE DR (CLOSED)
0230/0567 (PRDR)
0230/0510 018 "DIA CIRC METAL
LEN=0030 INSTALLED UNKN
0230/0157 018 "DIA CIRC METAL
LEN=0030 INSTALLED UNKN
SIGN: SHAPE OR TUBE
0230/0100 BMSID 13/0903/0230/0100
055588 FT 1 0 00550 0 01 0555+33
STONY MT RD
(T474)
0230/0000 LENGTH(AH 3232 BK 3527)
0220/3086
0220/3057 TURNPIKE RAMP A RD
(TNPKE)
TURNPIKE RAMP A SPUR RD
(TNPKE)
0220/2971
0220/2970 024 "DIA CIRC CONCR
LEN=0060 INSTALLED UNKN
0220/2865 BMSID 13/7476/9900/8707
1 0 00550 0 01 0544+80
PA TPK (1-476)
0220/2739 BMSBG 13/7476/9900/8707
0220/2730 018 "DIA CIRC CONCR
LEN=0030 INSTALLED UNKN
TURNPIKE RAMP C SPUR RD
(TNPKE)
0220/2621
0220/2580 TURNPIKE RAMP B SPUR RD
(TNPKE)
0220/2477
0220/1968 TURNPIKE RAMP B RD
(TNPKE)
048"H 00"W MULT CONCR
LEN=0030 INSTALLED UNKN
STONY CREEK

EXTRACT DATE: 12/28/2024 ROADWAY MANAGEMENT SYSTEM PAGE NUMBER: 92
PRINT DATE: 12/30/2024 SLD COUNTY/SR - ANNUAL PRINT COUNTY: CARBON

DIR: B TOTAL LEN: 16.758 MI. DIST: 05-2 SR: 903
LEFT MUN: PENN FOREST T RIGHT MUN: PENN FOREST T

WATERBIRCH DR
(TWP)

0220/1378

RHODODENDRON RD
(TWP)

0220/0773

052061 FT

049568 FT

TRANSFER STATION RD
(TWP)

0200/1668

UNIONVILLE RD
(SR1002 SEG 0010/0000)

0200/0908

STRUCTURE	LENGTH	14 FT
0220/1958	BMSID 13/0903/0220/1958	
0220/1842	SIGN: SHAPE OR TUBE	
0220/1613	BMSID 13/0903/0220/1842	
	018 " DIA CIRC METAL	
	LEN=0040	INSTALLED UNKN
0220/1216	018 " DIA CIRC PLASTIC	
	LEN=0040	INSTALLED UNKN
0220/0863	018 " DIA CIRC METAL	
	LEN=0050	INSTALLED UNKN
0220/0423	018 " DIA CIRC PLASTIC	
052061 FT	LEN=0150	INSTALLED UNKN
0220/0000	1 0 00550 0 01 0525+22	
	LENGTH(AH 3527 BK 2493)	
0210/2445	018 " DIA CIRC METAL	
	LEN=0045	INSTALLED UNKN
0210/1860	018 " DIA CIRC PLASTIC	
	LEN=0050	INSTALLED UNKN
0210/1498	018 " DIA CIRC PLASTIC	
	LEN=0060	INSTALLED UNKN
0210/1105	018 " DIA CIRC METAL	
	LEN=0055	INSTALLED UNKN
0210/0688	024 " DIA CIRC PLASTIC	
	LEN=0050	INSTALLED UNKN
0210/0398	018 " DIA CIRC METAL	
	LEN=0055	INSTALLED UNKN
0210/0316	018 " DIA CIRC METAL	
049568 FT	LEN=0045	INSTALLED UNKN
0210/0000	1 0 00550 0 01 0500+20	
	LENGTH(AH 2493 BK 2427)	
0200/2412	018 " DIA CIRC PLASTIC	
	LEN=0045	INSTALLED UNKN
0200/2139	024 " DIA CIRC CONCR	
	LEN=0055	INSTALLED UNKN
	(APRA) PENNDOT STOCKPIL	
0200/1668	SMITH RD	
0200/1632	(T480)	
	018 " DIA CIRC CONCR	
	LEN=0099	INSTALLED UNKN
0200/0950	018 " DIA CIRC CONCR	
	LEN=0090	INSTALLED UNKN
0200/0490	018 " DIA CIRC CONCR	
	LEN=0090	INSTALLED 1998

EXTRACT DATE: 12/28/2024 ROADWAY MANAGEMENT SYSTEM PAGE NUMBER: 91
PRINT DATE: 12/30/2024 SLD COUNTY/SR - ANNUAL PRINT COUNTY: CARBON

DIR: B TOTAL LEN: 16.758 MI. DIST: 05-2 SR: 903
LEFT MUN: PENN FOREST T RIGHT MUN: PENN FOREST T

047141 FT		047141 FT	1 0 00550 0 01 0475+59
			STONY CREEK
			STRUCTURE LENGTH 19 FT
			BMSID 13/0903/0200/0000
			LENGTH(AH 2427 BK 3099)
			036 "DIA CIRC CONCR
			LEN=0090 INSTALLED UNKN
			DANNER RD
			(T473)
			018 "DIA CIRC CONCR
			LEN=0040 INSTALLED UNKN
			018 "DIA CIRC CONCR
			LEN=0045 INSTALLED UNKN
			YELLOW RUN RD
			(TWP)
			YELLOW CREEK
			STRUCTURE LENGTH 14 FT
			BMSID 13/0903/0190/0150
			LENGTH(AH 3099 BK 3484)
			018 "DIA CIRC CONCR
			LEN=0105 INSTALLED UNKN
			018 "DIA CIRC CONCR
			LEN=0105 INSTALLED UNKN
			018 "DIA CIRC CONCR
			LEN=0110 INSTALLED UNKN
			FAWN RD
			(TWP)
			040558 FT
			1 0 00550 0 01 0410+11
			LENGTH(AH 3484 BK 2495)
			018 "DIA CIRC CONCR
			LEN=0120 INSTALLED UNKN
			018 "DIA CIRC CONCR
			LEN=0110 INSTALLED UNKN
			018 "DIA CIRC CONCR
			LEN=0110 INSTALLED UNKN
			038063 FT
			1 0 00550 0 01 0385+23

DIR: B TOTAL LEN: 16.758 MI. DIST: 05-2 SR: 903
LEFT MUN: PENN FOREST T RIGHT MUN: PENN FOREST T

DIR: B TOTAL LEN: 16.758 MI. DIST: 05-2 SR: 903
LEFT MUN: PENN FOREST T RIGHT MUN: PENN FOREST T

WHITE BIRCH DR
(PRDR)

0130/1723

==

--- --

0130/1556

018 "DIA CIRC CONCR
LEN=0080 INSTALLED UNKN

--- --

0130/0985

018 "DIA CIRC CONCR
LEN=0090 INSTALLED UNKN

--- --

027480 FT

0130/0486

018 "DIA CIRC CONCR
LEN=0090 INSTALLED UNKN

027480 FT

1 0 00550 0 01 0280+62

5 0130/0000

LENGTH(AH 3035 BK 2573)

--- --

0120/2550

018 "DIA CIRC CONCR
LEN=0023 INSTALLED UNKN

--- --

0120/1353

018 "DIA CIRC CONCR
LEN=0050 INSTALLED UNKN

CUB LN
(TWP)

0120/1215

==

BEHRENS RD
(T506)

0120/0255

==

--- --

024907 FT

0120/0080

018 "DIA CIRC CONCR
LEN=0065 INSTALLED UNKN

024907 FT

1 0 00550 0 01 0253+96

5 0120/0000

LENGTH(AH 2573 BK 1576)

--- --

0110/1536

018 "DIA CIRC CONCR
LEN=0045 INSTALLED UNKN

--- --

0110/1428

018 "DIA CIRC CONCR
LEN=0050 INSTALLED UNKN

023331 FT

023331 FT

1 0 00550 0 01 0238+20

5 0110/0000

LENGTH(AH 1576 BK 2356)

--- --

0100/1697

018 "DIA CIRC CONCR
LEN=0040 INSTALLED UNKN

WARGO RD
(T520)

0100/0999

==

--- --

020975 FT

020975 FT

1 0 00550 0 01 0213+85

5 0100/0000

LENGTH(AH 2356 BK 2968)

--- --

0090/2374

018 "DIA CIRC CONCR
LEN=0040 INSTALLED UNKN

018 "DIA CIRC CONCR

EXTRACT DATE: 12/28/2024 ROADWAY MANAGEMENT SYSTEM PAGE NUMBER: 88
PRINT DATE: 12/30/2024 SLD COUNTY/SR - ANNUAL PRINT COUNTY: CARBON

DIR: B TOTAL LEN: 16.758 MI. DIST: 05-2 SR: 903
LEFT MUN: PENN FOREST T RIGHT MUN: PENN FOREST T

018007 FT

0090/1481 LEN=0040 INSTALLED UNKN
MAURY RD
0090/1427 (SR2017 SEG 0050/1929)
024 "DIA CIRC CONCR
0090/1401 LEN=0050 INSTALLED UNKN

018007 FT 1 0 00550 0 01 0184+52
5 0090/0000 LENGTH(AH 2968 BK 2989)

015018 FT

0080/1611 018 "DIA CIRC CONCR
LEN=0060 INSTALLED UNKN
0080/1310 018 "DIA CIRC CONCR
LEN=0050 INSTALLED UNKN
0080/0995 018 "DIA CIRC CONCR
LEN=0060 INSTALLED UNKN
0080/0723 018 "DIA CIRC CONCR
LEN=0045 INSTALLED UNKN
0080/0193 018 "DIA CIRC CONCR
LEN=0060 INSTALLED UNKN
015018 FT 1 0 00550 0 01 0154+63
NC SR 0903 SH

PENN FOREST
JIM THORPE B
5 0080/0000 LENGTH(AH 2989 BK 1940)

0070/1807 018 "DIA CIRC CONCR
LEN=0060 INSTALLED UNKN
0070/1497 018 "DIA CIRC CONCR
LEN=0060 INSTALLED UNKN
0070/1206 018 "DIA CIRC CONCR
LEN=0050 INSTALLED UNKN
0070/0902 036 "DIA CIRC CONCR
LEN=0060 INSTALLED UNKN
0070/0692 036 "DIA CIRC CONCR
LEN=0050 INSTALLED UNKN
0070/0325 018 "DIA CIRC CONCR
LEN=0055 INSTALLED UNKN
0070/0005 018 "DIA CIRC CONCR
LEN=0055 INSTALLED UNKN

013078 FT

5 013078 FT 1 0 00550 0 01 0135+23
5 0070/0000 LENGTH(AH 1940 BK 2536)
0060/2221 018 "DIA CIRC CONCR
LEN=0050 INSTALLED UNKN
0060/2034 018 "DIA CIRC CONCR
LEN=0055 INSTALLED UNKN
0060/1827 018 "DIA CIRC CONCR
LEN=0055 INSTALLED UNKN

EXTRACT DATE: 12/28/2024 ROADWAY MANAGEMENT SYSTEM PAGE NUMBER: 87
PRINT DATE: 12/30/2024 SLD COUNTY/SR - ANNUAL PRINT COUNTY: CARBON

DIR: B TOTAL LEN: 16.758 MI. DIST: 05-2 SR: 903
LEFT MUN: JIM THORPE B RIGHT MUN: JIM THORPE B

	0060/1513	018 "DIA	CIRC CONCR	LEN=0055	INSTALLED	UNKN
	0060/1187	018 "DIA	CIRC CONCR	LEN=0055	INSTALLED	UNKN
	0060/0801	018 "DIA	CIRC CONCR	LEN=0055	INSTALLED	UNKN
	0060/0506	018 "DIA	CIRC CONCR	LEN=0055	INSTALLED	UNKN
	0060/0134	024 "DIA	CIRC CONCR	LEN=0055	INSTALLED	UNKN
010542 FT	010542 FT	1 0 00550	0 01 0110	+26		
	0060/0000	LENGTH(AH	2536 BK 2766)			
	0050/2592	018 "DIA	CIRC CONCR	LEN=0055	INSTALLED	UNKN
	0050/2280	018 "DIA	CIRC CONCR	LEN=0055	INSTALLED	UNKN
	0050/2003	018 "DIA	CIRC CONCR	LEN=0055	INSTALLED	UNKN
	0050/1704	018 "DIA	CIRC CONCR	LEN=0055	INSTALLED	UNKN
	0050/1359	018 "DIA	CIRC CONCR	LEN=0050	INSTALLED	UNKN
	0050/1083	018 "DIA	CIRC CONCR	LEN=0050	INSTALLED	UNKN
	0050/0758	018 "DIA	CIRC CONCR	LEN=0050	INSTALLED	UNKN
	0050/0496	018 "DIA	CIRC CONCR	LEN=0045	INSTALLED	UNKN
	0050/0319	018 "DIA	CIRC CONCR	LEN=0050	INSTALLED	UNKN
	0050/0059	018 "DIA	CIRC CONCR	LEN=0060	INSTALLED	UNKN
007776 FT	007776 FT	1 0 00550	0 01 0082	+60		
		CENTER ST				
		(BORO)				
	0050/0000	LENGTH(AH	2766 BK 2794)			
	0040/2629	018 "DIA	CIRC CONCR	LEN=0050	INSTALLED	UNKN
BROADVIEW DR (BORO)	0040/2518					
	0040/2376	018 "DIA	CIRC CONCR	LEN=0030	INSTALLED	UNKN
	0040/2139	024 "DIA	CIRC CONCR	LEN=0030	INSTALLED	UNKN
JOE BOYLE CR (BORO)	0040/2124					
JOE BOYLE CR (BORO)	0040/1963					
	0040/1925	018 "DIA	CIRC CONCR	LEN=0030	INSTALLED	UNKN

EXTRACT DATE: 12/28/2024 ROADWAY MANAGEMENT SYSTEM PAGE NUMBER: 86
PRINT DATE: 12/30/2024 SLD COUNTY/SR - ANNUAL PRINT COUNTY: CARBON

DIR: B TOTAL LEN: 16.758 MI. DIST: 05-2 SR: 903
LEFT MUN: JIM THORPE B RIGHT MUN: JIM THORPE B

12TH ST
(BORO)

0040/0918

004982 FT

002207 FT

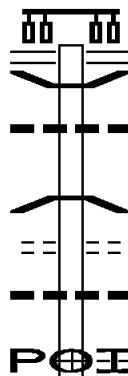
001086 FT

000000 FT

==	==	0040/1401	13TH ST (BORO)
---	---	0040/0942	094" DIA CIRC CONCR LEN=0040 INSTALLED UNKN
==	==	0040/0918	OLYMPIAN WY (BORO)
	==	0040/0458	11TH ST (BORO)
		004982 FT	1 0 00550 0 01 0054+92
==	==	0040/0000	10TH ST (BORO)
---	---	0030/2370	LENGTH(AH 2794 BK 2775) 018" DIA CIRC METAL
==	==	0030/2313	LEN=0025 INSTALLED UNKN
==	==	0030/1853	9TH ST (BORO)
==	==	0030/1385	8TH ST (BORO)
==	==	0030/0921	7TH ST (BORO)
==	==	0030/0463	6TH ST (BORO)
---	---	0030/0043	5TH ST (BORO)
		002207 FT	018" DIA CIRC CONCR LEN=0045 INSTALLED UNKN
==	==	0030/0000	1 0 00550 0 01 0027+07
==	==	0020/0657	4TH ST (BORO)
	==	0020/0192	LENGTH(AH 2775 BK 1121) 3RD ST (BORO)
		001086 FT	2ND ST (BORO)
==	==	0020/0000	1 0 00550 0 01 0016+18
---	---	0010/0988	FRONT ST (BORO)
			LENGTH(AH 1121 BK 1086) BMS EN 13/0903/0010/0027
			2 0 00000 0 00 0000+00
		0010/0027	LEHIGH RIVER
		000000 FT	BMS BG 13/0903/0010/0027
			2 0 00000 0 00 0000+00
			NC NO RTH ST
			LEHIGH AV
			(SR0209 SEG 0210/0000)
			MFC BEGIN = C
---	---	0010/0000	LENGTH(AH 1086 BK 0000)

EXTRACT DATE: 12/28/2024 ROADWAY MANAGEMENT SYSTEM PAGE NUMBER: 85
 PRINT DATE: 12/30/2024 SLD COUNTY/SR - ANNUAL PRINT COUNTY: CARBON
 DIR: B TOTAL LEN: 11.662 MI. DIST: 05-2 SR: 902
 LEFT MUN: LEHIGHTON B RIGHT MUN: LEHIGHTON B

061577 FT



061577 FT BLAKESLEE BLVD
 (SR0443 SEG 0134/0000)
 0230/3586
 0230/3488 BMS EN 13/0902/0230/3555
 01B "DIA CIRC CONCR
 LEN=0020 INSTALLED UNKN
 2 0 13049 0 00 0002+27
 MAHONING CREEK
 0230/3370
 0230/3361 BMSBG 13/0902/0230/3555
 BRIDGE ST
 (BORO)
 0230/2771 01B "DIA CIRC CONCR
 LEN=0040 INSTALLED UNKN
 0230/2546 (APRA) OFFICE ENTRANCE
 PENNDOT 5-2 MAINTENANCE
 0230/2412 (GOVT)

EXTRACT DATE: 12/28/2024 ROADWAY MANAGEMENT SYSTEM PAGE NUMBER: 84
PRINT DATE: 12/30/2024 SLD COUNTY/SR - ANNUAL PRINT COUNTY: CARBON

DIR: B TOTAL LEN: 11.662 MI. DIST: 05-2 SR: 902
LEFT MUN: LEHIGHTON B RIGHT MUN: LEHIGHTON B

2 0 13049 0 00 0036+16 057991 FT
MAHONING ST
(SR3008 SEG 0010/0000)
NINTH ST
(BORO) 0230/0000

BEAVER RUN RD
(BORO) 0210/2892
ELEVENTH ST
(BORO) 0210/2466
TWELFTH ST
(BORO) 0210/1974
PEACH AL
(BORO) 0210/1766

CENTER RD
(T501) 0210/1134

WEST SIDE RD
(T500) 0210/0826

054598 FT

MAHONING HEIGHTS RD
(T428) 0200/1495

0230/1718 UNION ST
(BORO)
0230/1044 018 "DIA CIRC METAL
LEN=0040 INSTALLED UNKN
ALUM ST
(BORO)
0230/1042
0230/0317 IRON ST
057991 FT (BORO)

NC NINTH ST
0230/0000 LENGTH(AH 3586 BK 3393)
ALLEY
(BORO)
0210/3152 TENTH ST
(BORO)
0210/2926

0210/1974 ELBERT PARK
(BORO)
0210/1391 048 "DIA CIRC CONCR
LEN=0045 INSTALLED UNKN
LEHIGHTON
0210/1168 MAHONING T

0210/0890 GARDENS OF GYPSY HILL
(PRDR)

0210/0467 GARDENS OF GYPSY HILL
(PRDR)
0210/0120 018 "DIA CIRC METAL
LEN=0040 INSTALLED UNKN
054598 FT 2 0 13008 0 00 0250+32
GYPSY HILL RD
(TWP)

0210/0000 MFC BEGIN = C
LENGTH(AH 3393 BK 2156)

EXTRACT DATE: 12/28/2024 ROADWAY MANAGEMENT SYSTEM PAGE NUMBER: 83
PRINT DATE: 12/30/2024 SLD COUNTY/SR - ANNUAL PRINT COUNTY: CARBON

DIR: B TOTAL LEN: 11.662 MI. DIST: 05-2 SR: 902
LEFT MUN: MAHONING T RIGHT MUN: MAHONING T

WASHINGTON RD
(T507)

052442 FT
0200/0000

BEISELS RD
(T412)

0190/1161

049376 FT

2 0 13008 0 00 0171+56 046738 FT
HEMLOCK DR
(SR3006 SEG 0010/0000) 0180/0000

Station	Length	Material	Notes
0200/1231	018"	DIA CIRC CONCR	LEN=0035 INSTALLED UNKN
0200/0960	048"	DIA CIRC CONCR	LEN=0035 INSTALLED UNKN
0200/0659	018"	DIA CIRC CONCR	LEN=0035 INSTALLED UNKN
0200/0020	018"	DIA CIRC CONCR	LEN=0035 INSTALLED UNKN
0200/0000	018"	DIA CIRC CONCR	LEN=0035 INSTALLED UNKN
0190/2620	018"	DIA CIRC CONCR	LEN=0042 INSTALLED UNKN
0190/2140	018"	DIA CIRC CONCR	LEN=0040 INSTALLED UNKN
0190/1510	030"H 24"W	CON BOX CUL	LEN=0035 INSTALLED UNKN
0190/0300	018"	DIA CIRC CONCR	LEN=0040 INSTALLED UNKN
0190/0000	024"	DIA CIRC CONCR	LEN=0040 INSTALLED UNKN
0180/2207	018"	DIA CIRC CONCR	LEN=0036 INSTALLED UNKN
0180/1787	018"	DIA CIRC CONCR	LEN=0042 INSTALLED UNKN
0180/1382	018"	DIA CIRC CONCR	LEN=0040 INSTALLED UNKN
0180/0335	018"	DIA CIRC CONCR	LEN=0040 INSTALLED UNKN
0180/0075	018"	DIA CIRC CONCR	LEN=0040 INSTALLED UNKN
0180/0045	018"	DIA CIRC CONCR	LEN=0040 INSTALLED UNKN
0180/0000	018"	DIA CIRC CONCR	LEN=0040 INSTALLED UNKN
0170/3558	018"	DIA CIRC CONCR	LEN=0040 INSTALLED UNKN

DIR: B TOTAL LEN: 11.662 MI. DIST: 05-2 SR: 902
LEFT MUN: MAHONING T RIGHT MUN: MAHONING T

EXTRACT DATE: 12/28/2024 ROADWAY MANAGEMENT SYSTEM PAGE NUMBER: 81
PRINT DATE: 12/30/2024 SLD COUNTY/SR - ANNUAL PRINT COUNTY: CARBON

DIR: B TOTAL LEN: 11.662 MI. DIST: 05-2 SR: 902
LEFT MUN: MAHONING T RIGHT MUN: MAHONING T

		0150/1176	018 "DIA CIR PLASTIC LEN=0045 INSTALLED UNKN
		0150/0819	018 "DIA CIRC METAL LEN=0040 INSTALLED UNKN
036584 FT		036584 FT	2 0 13008 0 00 0069+88
		0150/0000	LENGTH(AH 3090 BK 3457)
		0140/1727	018 "DIA CIRC CONCR LEN=0035 INSTALLED UNKN
		0140/1488	COUNTRY CLUB RD (SR3005 SEG 0020/2304)
		0140/1044	024 "DIA CIR PLASTIC LEN=0042 INSTALLED UNKN
		0140/0490	BMSSEN 13/0902/0140/0475 0 0 00000 0 00 0000+00
		0140/0475	TR.MAHONING BMSBG 13/0902/0140/0475
2 0 13008 0 00 0035+50 033127 FT		033127 FT	
LAUREL RD		0140/0000	LENGTH(AH 3457 BK 3548)
(T400)		0130/2742	018 "DIA CAST IRON LEN=0040 INSTALLED UNKN
		0130/2468	015 "DIA CIRC CONCR LEN=0035 INSTALLED UNKN
		0130/2119	015 "DIA CIRC CONCR LEN=0036 INSTALLED UNKN
SUMMIT RIDGE DR		0130/0843	BMSSEN 13/0902/0130/0828 0 0 00000 0 00 0000+00
(PRDR)		0130/0828	TR.MAHONING BMSBG 13/0902/0130/0828
		029579 FT	029579 FT 2 0 13008 0 00 0000+00
			MILL RD (SR3001 SEG 0060/2643)
			NC MAHONING DR
		0130/0000	MAHONING DR (SR3004 SEG 0030/3365)
		0124/2147	LENGTH(AH 3548 BK 2509) 018 "DIA CIRC CONCR LEN=0037 INSTALLED UNKN

EXTRACT DATE: 12/28/2024 ROADWAY MANAGEMENT SYSTEM PAGE NUMBER: 80
PRINT DATE: 12/30/2024 SLD COUNTY/SR - ANNUAL PRINT COUNTY: CARBON

DIR: B TOTAL LEN: 11.662 MI. DIST: 05-2 SR: 902
LEFT MUN: MAHONING T RIGHT MUN: MAHONING T

					0124/1995	018 "DIA CIRC CONCR LEN=0036 INSTALLED UNKN
					0124/1834	024 "DIA CIRC CONCR LEN=0035 INSTALLED UNKN
					0124/1132	018 "DIA CIRC CONCR LEN=0037 INSTALLED UNKN
					0124/0871	018 "DIA CIRC CONCR LEN=0036 INSTALLED UNKN
					0124/0353	018 "DIA CIRC CONCR LEN=0040 INSTALLED UNKN
027070 FT					027070 FT	1 0 00510 0 00 0024+42
					0124/0000	LENGTH(AH 2509 BK 1931) 018 "DIA CIRC CONCR
					0120/1814	LEN=0050 INSTALLED UNKN
					0120/1502	018 "DIA CIRC CONCR LEN=0056 INSTALLED UNKN
					0120/1186	018 "DIA CIRC CONCR LEN=0056 INSTALLED UNKN
					0120/0811	018 "DIA CIRC CONCR LEN=0047 INSTALLED UNKN
UNKNOWN RD (PRDR)					0120/0611	
					0120/0574	STRAUSS VALLEY DR (T377)
025139 FT					0120/0020	BMSSEN 13/0902/0120/0000
					025139 FT	1 0 00510 0 00 0044+98
					0120/0000	TR. MAHONING BMSBG 13/0902/0120/0000
					0110/1902	LENGTH(AH 1931 BK 2231) CROSSOVER RD (T360)
					0110/1794	018 "DIA CIRC CONCR LEN=0050 INSTALLED UNKN
					0110/1545	021 "DIA CIRC CONCR LEN=0048 INSTALLED UNKN
					0110/1129	018 "DIA CIRC CONCR LEN=0052 INSTALLED UNKN
					0110/0713	015 "DIA CIRC CONCR LEN=0060 INSTALLED UNKN
					0110/0281	021 "DIA CIRC CONCR LEN=0054 INSTALLED UNKN
1 0 00510 0 00 0066+11 022908 FT LEININGER DR (T380)					022908 FT	
					0110/0000	LENGTH(AH 2231 BK 1537) 018 "DIA CIRC CONCR
					0100/1220	LEN=0050 INSTALLED UNKN
					0100/0851	018 "DIA CIRC CONCR LEN=0053 INSTALLED UNKN
						018 "DIA CIRC CONCR

DIST: 05-2 SR: 902
RIGHT MUN: MAHONING T

EXTRACT DATE: 12/28/2024 ROADWAY MANAGEMENT SYSTEM PAGE NUMBER: 78
PRINT DATE: 12/30/2024 SLD COUNTY/SR - ANNUAL PRINT COUNTY: CARBON

DIR: B TOTAL LEN: 11.662 MI. DIST: 05-2 SR: 902
LEFT MUN: SUMMIT HILL B RIGHT MUN: SUMMIT HILL B

014645 FT	0070/0011	018 "DIA CIRC CONCR
	014645 FT	LEN=0042 INSTALLED UNKN
	0070/0000	1 0 00510 0 00 0148+27
		LENGTH(AH 2605 BK 2727)
	0060/2460	018 "DIA CIRC CONCR
		LEN=0040 INSTALLED UNKN
	0060/2133	018 "DIA CIRC CONCR
		LEN=0040 INSTALLED UNKN
	0060/1226	BMS EN 13/0902/0060/1199
		1 0 00510 0 00 0163+54
	0060/1199	MAUCH CHUNK
		BMS BG 13/0902/0060/1199
	0060/0518	018 "DIA CIRC CONCR
	NC LA	LEN=0045 INSTALLED UNKN
1 0 00510 0 00 0175+77 011918 FT	011918 FT	WHITE BEAR DR
WHITE BEAR DR		(SR3012 SEG 0040/0000)
(SR3012 SEG 0040/0000) 0060/0000	0060/0000	LENGTH(AH 2727 BK 2509)
		TO 3012/0030 SH
	0050/2350	(CONN)
	0050/1676	018 "DIA CIRC CONCR
		LEN=0050 INSTALLED UNKN
	0050/1321	018 "DIA CIRC CONCR
		LEN=0055 INSTALLED UNKN
	0050/1026	018 "DIA CIRC CONCR
		LEN=0057 INSTALLED UNKN
	0050/0708	018 "DIA CIRC CONCR
		LEN=0055 INSTALLED UNKN
	0050/0420	018 "DIA CIRC CONCR
		LEN=0060 INSTALLED UNKN
	0050/0138	018 "DIA CIRC CONCR
		LEN=0055 INSTALLED UNKN
009409 FT	009409 FT	1 0 00510 0 00 0200+86
	0050/0000	LENGTH(AH 2509 BK 2456)
	0040/2330	018 "DIA CIRC CONCR
		LEN=0070 INSTALLED UNKN
	0040/2023	018 "DIA CIRC CONCR
		LEN=0062 INSTALLED UNKN
	0040/1671	018 "DIA CIRC CONCR
		LEN=0060 INSTALLED UNKN
	0040/1438	018 "DIA CIRC CONCR
		LEN=0072 INSTALLED UNKN
	0040/1186	018 "DIA CIRC CONCR
		LEN=0065 INSTALLED UNKN
	0040/0869	018 "DIA CIRC CONCR
		LEN=0060 INSTALLED UNKN

EXTRACT DATE: 12/28/2024 ROADWAY MANAGEMENT SYSTEM PAGE NUMBER: 77
PRINT DATE: 12/30/2024 SLD COUNTY/SR - ANNUAL PRINT COUNTY: CARBON

DIR: B TOTAL LEN: 11.662 MI. DIST: 05-2 SR: 902
LEFT MUN: SUMMIT HILL B RIGHT MUN: SUMMIT HILL B

		0040/0573	024 "DIA CIRC CONCR LEN=0040 INSTALLED UNKN
		0040/0498	024 "DIA CIRC CONCR LEN=0075 INSTALLED UNKN
006953 FT		006953 FT	1 0 00510 0 00 0226+30
		0040/0000	LENGTH(AH 2456 BK 2369)
		0030/2240	030 "DIA CIRC METAL LEN=0040 INSTALLED UNKN
FOR SR 0902W TO 0902W (CONN)	0030/1927		PINE ST (BORO) NC AM IDON ST AMIDON ST (BORO)
		0030/1844	
FOR SR 0902W TO 0902W (CONN)	0030/1727		E HOLLAND ST (BORO) 012 "DIA CIRC METAL LEN=0040 INSTALLED UNKN
		0030/1666	E MCMURTRIE ST (BORO) 018 "DIA CIRC METAL LEN=0099 INSTALLED UNKN
		0030/1659	E LUDLOW ST (BORO) 015 "DIA CAST IRON LEN=0030 INSTALLED UNKN
		0030/1513	E WHITE ST (BORO) E RIDGE ST (BORO) 018 "DIA CIRC METAL LEN=0040 INSTALLED UNKN
		0030/1354	E HAZARD ST (BORO) E UNION ST (BORO) E FELL ST (BORO) E RICHARDS AV (BORO) 01B "DIA CIRC METAL LEN=0035 INSTALLED UNKN
		0030/1319	1 0 00510 0 00 0249+15
		0030/1154	NC N PINE ST LEHIGH ST
		0030/1032	
		0030/0984	
		0030/0823	
		0030/0701	
		0030/0652	
		0030/0493	
		0030/0331	
		0030/0170	
004584 FT		0030/0059	
		004584 FT	

EXTRACT DATE: 12/28/2024 ROADWAY MANAGEMENT SYSTEM PAGE NUMBER: 76
PRINT DATE: 12/30/2024 SLD COUNTY/SR - ANNUAL PRINT COUNTY: CARBON

DIR: B TOTAL LEN: 11.662 MI. DIST: 05-2 SR: 902
LEFT MUN: SUMMIT HILL B RIGHT MUN: SUMMIT HILL B

	==	==	5	0030/0000	(BORO)
	---	---			LENGTH(AH 2369 BK 2223)
				0020/2100	021 " DIA CIRC METAL
		==			LEN=0040 INSTALLED UNKN
	---	---		0020/1644	OAK ST
					(BORO)
	---	---		0020/1418	018 " DIA CIRC METAL
		==			LEN=0065 INSTALLED UNKN
				0020/1246	CHESTNUT ST
					(BORO)
	---	---		0020/0227	018 " DIA CIRC CONCR
002361 FT					LEN=0040 INSTALLED UNKN
				002361 FT	1 0 00510 0 01 0273+94
				NC NO	ORTH ST
	---	---			SUMMIT HILL
					LANSFORD B
	---	---	5	0020/0000	LENGTH(AH 2223 BK 2361)
	---	---		0010/1564	018 " DIA CIRC CONCR
					LEN=0099 INSTALLED UNKN
	---	---		0010/1232	018 " DIA CIRC CONCR
					LEN=0099 INSTALLED UNKN
	---	---		0010/0850	018 " DIA CIRC CONCR
					LEN=0030 INSTALLED UNKN
WATER ST					WATER ST
(BORO)				0010/0798	(BORO)
0010/0798	==	==			018 " DIA CIRC CONCR
	---	---		0010/0640	LEN=0030 INSTALLED UNKN
					ABBOTT ST
	==	==		0010/0588	(BORO)
	---	---		0010/0430	018 " DIA CIRC CONCR
					LEN=0030 INSTALLED UNKN
	---	---		0010/0405	KLINE ST
					(BORO)
	---	---		0010/0245	018 " DIA CIRC CONCR
					LEN=0030 INSTALLED UNKN
	---	---			BERTSCH ST
	00	00			(BORO)
000000 FT	==	==		0010/0212	
				000000 FT	1 0 00510 0 01 0297+29
				NC SP	PRING GARDEN ST
					EAST PATTERSON ST
					(SR0209 SEG 0036/0000)
				INTER-BK	SPRING GARDEN ST
	00	00			(BORO)
	---	---			MFC BEGIN = D
			5	0010/0000	LENGTH(AH 2361 BK 0000)










EXTRACT DATE: 12/28/2024 ROADWAY MANAGEMENT SYSTEM PAGE NUMBER: 75
PRINT DATE: 12/30/2024 SLD COUNTY/SR - ANNUAL PRINT COUNTY: CARBON

DIR: B TOTAL LEN: 7.250 MI. DIST: 05-2 SR: 895
LEFT MUN: BOWMANSTOWN BOROUGH B RIGHT MUN: BOWMANSTOWN BOROUGH B

SR 248 SH	038168 FT		038278 FT	SR 248 SH
(SR0248 SEG 0060/2206)	INTER-AHD		INTER-AHD	(SR0248 SEG 0060/2498)
SR 248 SH				SR 248 SH
(SR0248 SEG 0060/2206)	0151/0221		0150/0331	(SR0248 SEG 0060/2498)
0 0 0000 0 0 00 0000+00	037947 FT		037947 FT	0 0 0000 0 0 00 0000+00
LINCOLN AV				LINCOLN AV
(BORO)				(BORO)
MFC BEGIN = D				MFC BEGIN = D
LENGTH(AH 0221 BK 1243)	0151/0000		0150/0000	LENGTH(AH 0331 BK 1243)
CEDAR ST				
(BORO)	0140/1063			
LEHIGH ST				FROM 2019/0010 SH
(BORO)	0140/0917			(CONN)
				HIGH ST
				BANKS ST
				(SR2019 SEG 0010/1791)
				BMSSEN 13/0895/0140/0408
				BOWMANSTOWN BOROUGH
				EAST PENN T
				0 0 0000 0 0 00 0000+00
				LEHIGH RIVER

EXTRACT DATE: 12/28/2024 ROADWAY MANAGEMENT SYSTEM PAGE NUMBER: 74
PRINT DATE: 12/30/2024 SLD COUNTY/SR - ANNUAL PRINT COUNTY: CARBON

DIR: B TOTAL LEN: 7.250 MI. DIST: 05-2 SR: 895
LEFT MUN: EAST PENN T RIGHT MUN: EAST PENN T

			0140/0408	BMSBG 13/0895/0140/0408
		==	0140/0341	RIVERVIEW RD (T735)
			0140/0330	024 "DIA CIRC CONCR
036704 FT			036704 FT	LEN=0040 INSTALLED UNKN 2 0 13001 0 00 0366+16
		==		S KITTATINNY RD (T354)
		==	0140/0000	LENGTH(AH 1243 BK 3666)
			0130/3140	024 "DIA CIRC CONCR
		==	0130/3073	LEN=0040 INSTALLED UNKN HOLIDAY RD (T493)
TURNPIKE ACCESS RD (PRDR)	0130/3000	==		018 "DIA CIRC METAL
			0130/2902	LEN=0005 INSTALLED UNKN
			0130/2894	BMSBG 13/7476/9900/7287
			0130/2795	2 0 13001 0 00 0329+34 PA TPK (I-476)
BOWMANS RD (T345)	0130/2673	==		BMSBG 13/7476/9900/7287
			0130/2625	018 "DIA CIRC METAL
			0130/1800	LEN=0005 INSTALLED UNKN
				018 "DIA CIRC CONCR
			0130/0855	LEN=0028 INSTALLED UNKN
	033038 FT			018 "DIA CIRC CONCR
			033038 FT	LEN=0030 INSTALLED UNKN
THUNDER LN (TWP)	0120/3386	==	0130/0000	2 0 13001 0 00 0329+34 LENGTH(AH 3666 BK 3543)
		==	0120/0829	SPORT CLUB RD (T339)
			0120/0650	018 "DIA CIR UNKNOWN
029495 FT			029495 FT	LEN=0036 INSTALLED UNKN 2 0 13001 0 00 0293+91

EXTRACT DATE: 12/28/2024 ROADWAY MANAGEMENT SYSTEM PAGE NUMBER: 73
PRINT DATE: 12/30/2024 SLD COUNTY/SR - ANNUAL PRINT COUNTY: CARBON

DIR: B TOTAL LEN: 7.250 MI. DIST: 05-2 SR: 895
LEFT MUN: EAST PENN T RIGHT MUN: EAST PENN T

SMITH LANE RD
(T338)

0110/2343

==

5 0120/0000 LENGTH(AH 3543 BK 3437)

0110/2010 012 "DIA CIRC METAL
LEN=0032 INSTALLED UNKN
0110/1494 030 "DIA CIRC CONCR
LEN=0060 INSTALLED UNKN

0110/0868 012 "DIA CIRC CONCR
LEN=0028 INSTALLED UNKN
0110/0570 032 "DIA CIRC CONCR
LEN=0028 INSTALLED UNKN
SPORT CLUB RD

0110/0545 (T337)
015 "DIA CIRC CONCR
LEN=0026 INSTALLED UNKN
026058 FT 2 0 13001 0 00 0259+07
5 0110/0000 LENGTH(AH 3437 BK 2327)

MORRIS LN
(PRDR)

0100/1724

==

0100/1530 024 "DIA CIRC CONCR
LEN=0040 INSTALLED UNKN
ASHFIELD RD
0100/1179 (T494)
015 "DIA CIRC CONCR
LEN=0028 INSTALLED UNKN
0100/1040

FRIENDSHIP RD
(T492)

0100/0880

==

0100/0385 042 "DIA CIRC CONCR
LEN=0032 INSTALLED UNKN
018 "DIA CIRC CONCR
LEN=0040 INSTALLED UNKN
0100/0200
023731 FT

2 0 13001 0 00 0236+94 023731 FT
DINKEY RD
(SR3011 SEG 0010/0000) 0100/0000

==

5 0100/0000 LENGTH(AH 2327 BK 3373)
BLUE MT RD
(T336)

0090/3348 024 "DIA CIRC CONCR
LEN=0028 INSTALLED UNKN

0090/1959 018 "DIA CIRC METAL
LEN=0028 INSTALLED UNKN
018 "DIA CIRC CONCR
LEN=0028 INSTALLED UNKN
0090/1420

EAST PENN ELEMENTARY SC
(PRDR)

0090/0809

==

EXTRACT DATE: 12/28/2024 ROADWAY MANAGEMENT SYSTEM PAGE NUMBER: 72
PRINT DATE: 12/30/2024 SLD COUNTY/SR - ANNUAL PRINT COUNTY: CARBON

DIR: B TOTAL LEN: 7.250 MI. DIST: 05-2 SR: 895
LEFT MUN: EAST PENN T RIGHT MUN: EAST PENN T

EAST PENN ELEMENTARY SC (PRDR)	0090/0586 020358 FT	==		020358 FT	2 0 13001 0 00 0203+19 060"H 84"W CON BOX CUL LEN=0034 INSTALLED UNKN LENGTH(AH 3373 BK 1692)
SCHLEICHER LN (TWP)	0080/1562	==		0090/0000	(APRA) EAST PENN TRUCKI EAST PENN TRUCKING DRIV (PRDR)
		POE		0080/1550	018 "DIA CIRC CONCR
		---		0080/1039	LEN=0028 INSTALLED UNKN
		---		0080/0597	015 "DIA CIRC CONCR
		---		0080/0597	LEN=0030 INSTALLED UNKN
		---		0080/0254	016 "DIA CIRC CONCR
018666 FT		---		0080/0254	LEN=0050 INSTALLED UNKN
		---		018666 FT	2 0 13001 0 00 0186+27
		---		0080/0000	LEN=0034 INSTALLED UNKN LENGTH(AH 1692 BK 2297)
		---		0070/1750	018 "DIA CIRC CONCR
		---		0070/1750	LEN=0035 INSTALLED UNKN
		---		0070/1064	015 "DIA CIRC CONCR
		---		0070/1064	LEN=0028 INSTALLED UNKN
016369 FT		---		0070/0019	BMS EN 13/0895/0070/0000
		---		016369 FT	2 0 13001 0 00 0163+26
		---		0070/0000	TR. LIZARD CK
		---		0070/0000	BMSBG 13/0895/0070/0000
		---		0060/2021	LEN=0027 INSTALLED UNKN LENGTH(AH 2297 BK 2147)
BERGER CREEK RD (SR3009 SEG 0010/0000)	0060/2005	==		0060/2021	018 "DIA CIRC CONCR
		---		0060/1628	LEN=0027 INSTALLED UNKN
		---		0060/0065	015 "DIA CIRC CONCR
014222 FT		---		014222 FT	LEN=0033 INSTALLED UNKN
		---		0060/0000	2 0 13001 0 00 0141+85
		---		0050/3281	GERMANS RD (T333)
		---		0050/3281	LEN=0032 INSTALLED UNKN
		---		0050/3281	015 "DIA CIRC CONCR
		---		0050/3281	LEN=0032 INSTALLED UNKN
		---		0050/3281	015 "DIA CIRC CONCR

EXTRACT DATE: 12/28/2024 ROADWAY MANAGEMENT SYSTEM PAGE NUMBER: 71
PRINT DATE: 12/30/2024 SLD COUNTY/SR - ANNUAL PRINT COUNTY: CARBON

DIR: B TOTAL LEN: 7.250 MI. DIST: 05-2 SR: 895
LEFT MUN: EAST PENN T RIGHT MUN: EAST PENN T

2 0 13001 0 00 0105+89 010631 FT
CHURCH HILL RD
(T325) 0050/0000

007741 FT

2 0 13001 0 00 0053+93 005431 FT

--+--	0050/2885	LEN=0032	INSTALLED	UNKN
--+--	0050/2750	015 "DIA	CIRC CONCR	
--+--		LEN=0032	INSTALLED	UNKN
--+--	0050/1717	015 "DIA	CIRC CONCR	
--+--		LEN=0036	INSTALLED	UNKN
--+--	0050/1160	024 "DIA	CIRC CONCR	
--+--		LEN=0040	INSTALLED	UNKN
--+--	0050/0586	018 "DIA	CIRC CONCR	
--+--		LEN=0040	INSTALLED	UNKN
--+--	0050/0043	015 "H 20 "W	**UNKNOWN**	
--+--	010631 FT	LEN=0100	INSTALLED	UNKN
==	5 0050/0000	LENGTH(AH 3591 BK 2890)		
--+--		024 "DIA	CIRC CONCR	
--+--	0040/2595	LEN=0032	INSTALLED	UNKN
--+--	0040/1550	015 "DIA	CIRC CONCR	
--+--		LEN=0040	INSTALLED	UNKN
--+--	0040/1227	036 "DIA	CIRC CONCR	
--+--		LEN=0030	INSTALLED	UNKN
--+--	0040/0435	015 "DIA	CIRC CONCR	
--+--		LEN=0032	INSTALLED	UNKN
--+--	0040/0275	015 "DIA	CIRC CONCR	
--+--		LEN=0032	INSTALLED	UNKN
--+--	0040/0036	036 "H 36 "W	CON BOX CUL	
--+--	007741 FT	LEN=0036	INSTALLED	UNKN
		2 0 13001 0 00 0077+00		
		LAUCHNOR RD		
		(T334)		
==	5 0040/0000	LENGTH(AH 2890 BK 2310)		
--+--		018 "DIA	CIRC CONCR	
--+--	0030/2276	LEN=0038	INSTALLED	UNKN
--+--		015 "DIA	CIRC CONCR	
--+--	0030/1948	LEN=0032	INSTALLED	UNKN
--+--		024 "DIA	CIRC CONCR	
--+--	0030/1614	LEN=0032	INSTALLED	UNKN
--+--		015 "DIA	CIRC CONCR	
--+--	0030/1235	LEN=0032	INSTALLED	UNKN
--+--		015 "DIA	CIRC CONCR	
--+--	0030/0898	LEN=0032	INSTALLED	UNKN
--+--		024 "DIA	CIRC CONCR	
--+--	0030/0708	LEN=0032	INSTALLED	UNKN
--+--		015 "DIA	CIRC CONCR	
--+--	0030/0390	LEN=0032	INSTALLED	UNKN
--+--	005431 FT			

EXTRACT DATE: 12/28/2024 ROADWAY MANAGEMENT SYSTEM PAGE NUMBER: 70
PRINT DATE: 12/30/2024 SLD COUNTY/SR - ANNUAL PRINT COUNTY: CARBON

DIR: B TOTAL LEN: 7.250 MI. DIST: 05-2 SR: 895
LEFT MUN: EAST PENN T RIGHT MUN: EAST PENN T

ZIEGLER RD
(T323)

0030/0000

==

5 0030/0000 LENGTH(AH 2310 BK 2819)
024 "DIA CIRC CONCR
0020/2811 LEN=0040 INSTALLED UNKN
015 "DIA CIRC CONCR
0020/2436 LEN=0040 INSTALLED UNKN
024 "DIA CIRC METAL
0020/1925 LEN=0040 INSTALLED UNKN
STONE MT RD
0020/1841 (T328)
015 "DIA CIRC CONCR
0020/1830 LEN=0040 INSTALLED UNKN
0020/1667 BMSSEN 13/0895/0020/1701
2 0 13001 0 00 0025+87
T.LIZARD CK.
0020/1656 BMSBG 13/0895/0020/1701
018 "DIA CIRC CONCR
0020/1572 LEN=0032 INSTALLED UNKN

HOLLOW RD
(T324)

0020/1423

==

0020/1241 024 "DIA CIRC CONCR
LEN=0032 INSTALLED UNKN
0020/0872 015 "DIA CIRC CONCR
LEN=0028 INSTALLED UNKN
024 "DIA CIRC METAL
0020/0550 LEN=0035 INSTALLED UNKN
015 "DIA CIRC CONCR
0020/0195 LEN=0030 INSTALLED UNKN
002612 FT 2 0 13001 0 00 0025+87
5 0020/0000 LENGTH(AH 2819 BK 2612)
015 "DIA CIRC CONCR
0010/2179 LEN=0028 INSTALLED UNKN
036 "DIA CIRC CONCR
0010/1607 LEN=0040 INSTALLED UNKN
036 "DIA CIRC CONCR
0010/0750 LEN=0032 INSTALLED UNKN
015 "DIA CIRC CONCR
0010/0496 LEN=0028 INSTALLED UNKN
015 "DIA CIRC CONCR
0010/0362 LEN=0028 INSTALLED UNKN
015 "DIA CIRC CONCR
0010/0116 LEN=0028 INSTALLED UNKN
000000 FT 2 0 13001 0 00 0000+00
NC LIZARD CREEK RD
INTER-BK ANDREAS RD
(SR0895 SEG 0780/1923)
MFC BEGIN = D
BK-SCHUYLKILL (53)
5 0010/0000 LENGTH(AH 2612 BK 0000)

002612 FT

000000 FT

EXTRACT DATE: 12/28/2024 ROADWAY MANAGEMENT SYSTEM PAGE NUMBER: 69
PRINT DATE: 12/30/2024 SLD COUNTY/SR - ANNUAL PRINT COUNTY: CARBON

DIR: B TOTAL LEN: 17.555 MI. DIST: 05-2 SR: 534
LEFT MUN: PENN FOREST T RIGHT MUN: PENN FOREST T

092691 FT

090290 FT

0372/2152

MT CREST BL
(PRDR)



092691 FT AH-MONROE (45)
INTER-AHD SCENIC DR
0382/2401 (SR0534 SEG 0012/0000)
018 " DIA CIRC CONCR
LEN=0030 INSTALLED UNKN
0382/2283 018 " DIA CIRC METAL
LEN=0035 INSTALLED UNKN
0382/1884 018 " DIA CIRC METAL
LEN=0035 INSTALLED UNKN
0382/1510 JONAS MT DR
LEN=0035 INSTALLED UNKN
0382/1412 (TWP)
018 " DIA CIRC METAL
LEN=0099 INSTALLED UNKN
0382/1201 OLD STAGE RD
(T516)
018 " DIA CIRC METAL
LEN=0045 INSTALLED UNKN
0382/0212 2 0 13018 0 00 0024+10
090290 FT LENGTH(AH 2401 BK 2485)
5 0382/0000 015 " DIA CIR PLASTIC
LEN=0040 INSTALLED 1996
0372/2316
0372/2130 CHIPPEWA TR
(PRDR)
018 " DIA CIRC METAL

EXTRACT DATE: 12/28/2024 ROADWAY MANAGEMENT SYSTEM PAGE NUMBER: 68
PRINT DATE: 12/30/2024 SLD COUNTY/SR - ANNUAL PRINT COUNTY: CARBON

DIR: B TOTAL LEN: 17.555 MI. DIST: 05-2 SR: 534
LEFT MUN: PENN FOREST T RIGHT MUN: PENN FOREST T

		0372/2070	LEN=0035	INSTALLED	UNKN
		0372/0988	018 "DIA	CIR PLASTIC	
			LEN=0099	INSTALLED	UNKN
		0372/0510	CHIEF RD		
			(TWP)		
		0372/0175	018 "DIA	CIR PLASTIC	
			LEN=0026	INSTALLED	1998
087805 FT		087805 FT	2 0 13018	0 00 0048+95	
		0372/0000	LENGTH(AH	2485 BK 2496)	
		0362/2212	018 "DIA	CIRC METAL	
			LEN=0040	INSTALLED	UNKN
		0362/1998	018 "DIA	CIRC METAL	
			LEN=0035	INSTALLED	UNKN
		0362/1884	024 "DIA	CIRC METAL	
			LEN=0040	INSTALLED	UNKN
		0362/1592	018 "DIA	CIR PLASTIC	
			LEN=0035	INSTALLED	UNKN
		0362/1461	TAPUCO DR		
			(TWP)		
		0362/0210	SQUAW DR		
			(TWP)		
085309 FT		085309 FT	2 0 13018	0 00 0073+91	
		0362/0000	LENGTH(AH	2496 BK 2326)	
		0352/2311	012 "DIA	CIRC METAL	
			LEN=0040	INSTALLED	UNKN
		0352/1766	018 "DIA	CIRC METAL	
			LEN=0040	INSTALLED	UNKN
MOHEGAN CR (PRDR)	0352/1747				
		0352/1519	NAVAJO TR		
			(TWP)		
		0352/1411	021 "DIA	CIR PLASTIC	
			LEN=0045	INSTALLED	1996
MOUNTAIN RD (PRDR)	0352/1235				
		0352/0688	018 "DIA	CIRC METAL	
			LEN=0044	INSTALLED	UNKN
		0352/0226	015 "DIA	CIRC METAL	
			LEN=0040	INSTALLED	UNKN
LAUREL WOODS CR (PRDR)	0352/0155				
	082983 FT	082983 FT	2 0 13018	0 00 0099+24	
		0352/0000	LENGTH(AH	2326 BK 2990)	
LAUREL WOODS CR (PRDR)	0342/2500				

EXTRACT DATE: 12/28/2024 ROADWAY MANAGEMENT SYSTEM PAGE NUMBER: 67
PRINT DATE: 12/30/2024 SLD COUNTY/SR - ANNUAL PRINT COUNTY: CARBON

DIR: B TOTAL LEN: 17.555 MI. DIST: 05-2 SR: 534
LEFT MUN: PENN FOREST T RIGHT MUN: PENN FOREST T

MECKESVILLE RD
(T518)

0342/0064
079993 FT

077857 FT

074698 FT

0342/2481	018 "DIA CIRC METAL LEN=0036 INSTALLED UNKN
0342/2110	018 "DIA CIRC METAL LEN=0036 INSTALLED UNKN
0342/1710	018 "DIA CIRC METAL LEN=0032 INSTALLED UNKN
0342/0790	018 "DIA CIR PLASTIC LEN=0031 INSTALLED UNKN
0342/0200	018 "DIA CIR PLASTIC LEN=0032 INSTALLED UNKN
079993 FT	2 0 13018 0 00 0127+30 MECKESVILLE RD (T518)
0342/0000	LENGTH(AH 2990 BK 2136) 018 "DIA CIR PLASTIC
0332/2118	LEN=0030 INSTALLED UNKN
0332/1617	018 "DIA CIR PLASTIC LEN=0040 INSTALLED 2000
0332/1150	012 "DIA CIRC METAL LEN=0030 INSTALLED UNKN
0332/1051	TOWAMENSING TR (TWP)
0332/0021	BMS EN 13/0534/0332/0000
077857 FT	2 0 13018 0 00 0148+69 VILLAGE: MECKESVILLE T. CARPSROCUS
0332/0000	BMSBG 13/0534/0332/0000 LENGTH(AH 2136 BK 3159)
0322/2854	018 "DIA CIR PLASTIC LEN=0040 INSTALLED 2005
0322/2652	018 "DIA CIRC METAL LEN=0030 INSTALLED UNKN
0322/2344	018 "DIA CIRC METAL LEN=0030 INSTALLED UNKN
0322/1673	024 "DIA CIR PLASTIC LEN=0040 INSTALLED 2005
0322/1364	018 "DIA CIRC METAL LEN=0035 INSTALLED UNKN
0322/0560	018 "DIA CIR PLASTIC LEN=0045 INSTALLED UNKN
074698 FT	2 0 13018 0 00 0180+86
0322/0000	LENGTH(AH 3159 BK 3888)

EXTRACT DATE: 12/28/2024 ROADWAY MANAGEMENT SYSTEM PAGE NUMBER: 66
PRINT DATE: 12/30/2024 SLD COUNTY/SR - ANNUAL PRINT COUNTY: CARBON

DIR: B TOTAL LEN: 17.555 MI. DIST: 05-2 SR: 534
LEFT MUN: PENN FOREST T RIGHT MUN: PENN FOREST T

070810 FT

068918 FT

0312/3675	018 "DIA CIRC CONCR LEN=0099 INSTALLED UNKN
0312/2888	BMS EN 13/0534/0312/2849 0 0 00000 0 00 0000+00 CARPSROCUS
0312/2849	BMSBG 13/0534/0312/2849 036"H 95"W CONC STRUCT
0312/2728	LEN=0040 INSTALLED UNKN
0312/2039	LENNOX DR (PRDR)
0312/2028	018 "DIA CIRC CONCR LEN=0035 INSTALLED UNKN
0312/1849	018 "DIA CIR PLASTIC LEN=0040 INSTALLED UNKN
0312/0931	018 "DIA CIR PLASTIC LEN=0020 INSTALLED 2005
0312/0350	018 "DIA CIRC METAL LEN=0030 INSTALLED UNKN
0312/0149	UNKNOWN RD (PRDR)
070810 FT	2 0 13018 0 00 0219+78
0312/0000	LENGTH(AH 3888 BK 1892)
0302/1659	018 "DIA CIRC METAL LEN=0035 INSTALLED UNKN
0302/1162	018 "DIA CIRC METAL LEN=0035 INSTALLED UNKN
0302/0778	018 "DIA CIRC METAL LEN=0030 INSTALLED UNKN
0302/0499	018 "DIA CIRC METAL LEN=0040 INSTALLED UNKN
0302/0170	018 "DIA CIRC METAL LEN=0035 INSTALLED UNKN
068918 FT	2 0 13018 0 00 0240+38
0302/0000	LENGTH(AH 1892 BK 2783)
0292/2039	LENNOX DR (PRDR)
0292/1920	018 "DIA CIR PLASTIC LEN=0045 INSTALLED UNKN
0292/1172	BMS EN 13/0534/0292/1145 PENN FOREST
0292/1160	KIDDER T 0 0 00000 0 00 0000+00 DILLDOWN CK.
0292/1145	BMSBG 13/0534/0292/1145

Station	Location	Material	Length	Notes
0292/0513		018 "DIA CIRC METAL	LEN=0045	INSTALLED UNKN
0292/0149		MUSHROOM LN		
066135	FT	(PRDR)		
		2 0 13018 0 00	0266+43	
		SR 0903 SH		
		(SR0903 SEG 0290/0000)		
0292/0000		LENGTH(AH 2783 BK 1024)		
0282/0534		BMSSEN 13/0534/0282/0487		
		0 0 00000 0 00	0000+00	
		SWAMP RUN		
0282/0487		BMSBG 13/0534/0282/0487		
065111	FT	2 0 13018 1 00	0276+60	
		LUTHER LN		
		(T512)		
0282/0000		LENGTH(AH 1024 BK 2119)		
0272/1819		018 "DIA CIR PLASTIC		
		LEN=0060	INSTALLED UNKN	
0272/1219		018 "DIA CIR PLASTIC		
		LEN=0050	INSTALLED UNKN	
0272/0617		015 "DIA CIR PLASTIC		
		LEN=0034	INSTALLED UNKN	
0272/0405		015 "DIA CIR PLASTIC		
		LEN=0035	INSTALLED UNKN	
0272/0139		015 "DIA CIR PLASTIC		
062992	FT	LEN=0035	INSTALLED UNKN	
		HENNING RD		
		(T522)		
0272/0000		LENGTH(AH 2119 BK 1955)		
0262/1955		018 "DIA CIRC METAL		
		LEN=0040	INSTALLED UNKN	
0262/1782		018 "DIA CIRC METAL		
		LEN=0034	INSTALLED UNKN	
0262/1701		UPPER LAUREL CREEK RD		
		(TWP)		
0262/1361		018 "DIA CIR PLASTIC		
		LEN=0042	INSTALLED 2000	
0262/0655		018 "DIA CIRC METAL		
		LEN=0036	INSTALLED UNKN	
0262/0543		CALICO CT		
		(TWP)		
		BMSSEN 13/0534/0262/0000		

DIR: B TOTAL LEN: 17.555 MI. DIST: 05-2 SR: 534
LEFT MUN: KIDDER T RIGHT MUN: KIDDER T

HOLIDAY DR
(PRDR)

MAYNARD RD
(FRST)
SNOWMOBILE RD
(FRST)
BUCK LN
(FRST)

061037 FT

0252/1756

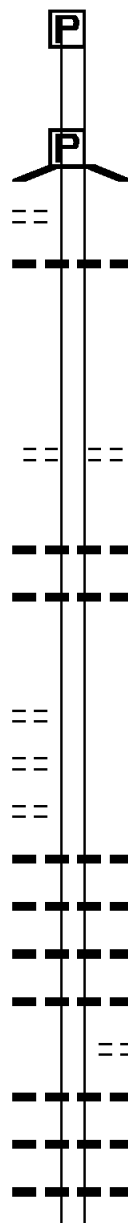
059093 FT

056747 FT

0232/3079

0232/2625

0232/2453



0262/0021 BRIDGE POSTED (TONS)
061037 FT 2 0 13018 0 01 0317+33
SGL 31 COMB 40

0262/0000 LAUREL RUN
BMSBG 13/0534/0262/0000
LENGTH(AH 1955 BK 1944)

0252/1583 018 "DIA CIR PLASTIC
LEN=0045 INSTALLED UNKN

059093 FT 2 0 13018 0 01 0337+11
OLD STAGE RD
(T516)
0252/0000 LENGTH(AH 1944 BK 2346)

0242/1327 015 "DIA CIRC METAL
LEN=0030 INSTALLED UNKN
0242/0757 015 "DIA CIR PLASTIC
LEN=0040 INSTALLED UNKN

056747 FT 2 0 13018 0 01 0360+08
0242/0000 LENGTH(AH 2346 BK 3450)

0232/2334 015 "DIA CIRC METAL
LEN=0035 INSTALLED UNKN
0232/1974 018 "DIA CIRC METAL
LEN=0035 INSTALLED UNKN
0232/1734 018 "DIA CIRC METAL
LEN=0040 INSTALLED UNKN
0232/1534 018 "DIA CIRC METAL
LEN=0040 INSTALLED UNKN
ORCHARD RD
0232/1502 (FRST)
018 "DIA CIRC METAL
LEN=0035 INSTALLED UNKN
0232/1349 018 "DIA CIRC METAL
LEN=0040 INSTALLED UNKN
0232/1214 018 "DIA CIRC METAL
LEN=0040 INSTALLED UNKN
0232/0854 018 "DIA CIRC CONCR

EXTRACT DATE: 12/28/2024 ROADWAY MANAGEMENT SYSTEM PAGE NUMBER: 63
PRINT DATE: 12/30/2024 SLD COUNTY/SR - ANNUAL PRINT COUNTY: CARBON

DIR: B TOTAL LEN: 17.555 MI. DIST: 05-2 SR: 534
LEFT MUN: KIDDER T RIGHT MUN: KIDDER T

053297 FT

0232/0529 LEN=0075 INSTALLED UNKN
018 "DIA CIRC CONCR
0232/0135 LEN=0099 INSTALLED UNKN
053297 FT 2 0 13018 0 01 0394+85
HAWK RUN
STRUCTURE LENGTH 18 FT
BMSID 13/0534/0232/0000
LENGTH(AH 3450 BK 2454)

0222/1799 060 "DIA CIRC CONCR
LEN=0070 INSTALLED UNKN
024 "DIA CIRC CONCR
0222/1295 LEN=0035 INSTALLED UNKN
PA TPK (1-476)
0222/1145 OP ID 13/7476/9900/8890
024 "DIA CIRC CONCR
0222/1095 LEN=0032 INSTALLED UNKN

050843 FT

050843 FT 2 0 13018 0 02 0420+16
0222/0000 LENGTH(AH 2454 BK 2483)

048360 FT

0212/1463 018 "DIA CIRC METAL
LEN=0030 INSTALLED UNKN
0212/0585 018 "DIA CIRC METAL
LEN=0030 INSTALLED UNKN
018 "DIA CIRC METAL
0212/0335 LEN=0030 INSTALLED UNKN
048360 FT 2 0 13018 0 02 0443+91
0212/0000 LENGTH(AH 2483 BK 2500)
018 "DIA CIRC METAL
0202/2417 LEN=0034 INSTALLED UNKN

045860 FT

0202/1322 015 "DIA CIRC METAL
LEN=0035 INSTALLED UNKN
015 "DIA CIRC METAL
0202/0900 LEN=0035 INSTALLED UNKN
018 "DIA CIRC METAL
0202/0375 LEN=0035 INSTALLED UNKN
018 "DIA CIRC METAL
0202/0264 LEN=0035 INSTALLED UNKN
018 "DIA CIRC METAL
0202/0109 LEN=0035 INSTALLED UNKN
045860 FT 2 0 13018 0 02 0468+91
0202/0000 LENGTH(AH 2500 BK 2406)
018 "DIA CIR PLASTIC
0192/2385 LEN=0035 INSTALLED UNKN

EXTRACT DATE: 12/28/2024 ROADWAY MANAGEMENT SYSTEM PAGE NUMBER: 62
PRINT DATE: 12/30/2024 SLD COUNTY/SR - ANNUAL PRINT COUNTY: CARBON

DIR: B TOTAL LEN: 17.555 MI. DIST: 05-2 SR: 534
LEFT MUN: KIDDER T RIGHT MUN: KIDDER T

043454 FT	0192/0318	018 "DIA CIRC METAL
	043454 FT	LEN=0043 INSTALLED UNKN
	0192/0000	2 0 13018 0 02 0494+08
		LENGTH(AH 2406 BK 2521)
	0182/2012	018 "DIA CIR PLASTIC
		LEN=0026 INSTALLED 2002
	0182/0954	015 "DIA CIRC METAL
		LEN=0035 INSTALLED UNKN
	0182/0552	PINE HILL TRAIL
		(FRST)
040933 FT	0182/0491	015 "DIA CIRC METAL
	040933 FT	LEN=0035 INSTALLED UNKN
	0182/0000	2 0 13018 0 02 0519+04
		LENGTH(AH 2521 BK 2587)
	0172/2557	018 "DIA CIRC METAL
		LEN=0035 INSTALLED UNKN
	0172/1791	018 "DIA CIRC METAL
		LEN=0035 INSTALLED UNKN
	0172/1422	018 "DIA CIR PLASTIC
		LEN=0050 INSTALLED 2001
	0172/0953	AUTUMN LN
		(FRST)
	0172/0925	018 "DIA CIRC METAL
		LEN=0035 INSTALLED UNKN
	0172/0500	018 "DIA CIRC METAL
		LEN=0035 INSTALLED UNKN
038346 FT	0172/0142	018 "DIA CIRC METAL
	038346 FT	LEN=0035 INSTALLED UNKN
	0172/0000	2 0 13018 0 02 0545+17
		LENGTH(AH 2587 BK 3018)
	0162/2752	018 "DIA CIRC METAL
		LEN=0040 INSTALLED UNKN
GAMEWIRE CR (FRST)	0162/2545	018 "DIA CIRC METAL
		LEN=0036 INSTALLED UNKN
	0162/2201	015 "DIA CIRC METAL
		LEN=0040 INSTALLED UNKN
	0162/1759	024 "DIA CIR PLASTIC
		LEN=0070 INSTALLED 2006
	0162/1339	FAMILY CAMP RD
		(FRST)

EXTRACT DATE: 12/28/2024 ROADWAY MANAGEMENT SYSTEM PAGE NUMBER: 61
PRINT DATE: 12/30/2024 SLD COUNTY/SR - ANNUAL PRINT COUNTY: CARBON

DIR: B TOTAL LEN: 17.555 MI. DIST: 05-2 SR: 534
LEFT MUN: KIDDER T RIGHT MUN: KIDDER T

		0162/1289	015 "DIA CIRC METAL LEN=0129 INSTALLED UNKN
		0162/0866	018 "DIA CIRC METAL LEN=0040 INSTALLED UNKN
		0162/0655	018 "DIA CIRC METAL LEN=0040 INSTALLED UNKN
		0162/0390	AMPHITHEATER LN (FRST) 018 "DIA CIRC METAL LEN=0040 INSTALLED UNKN
		0162/0186	018 "DIA CIRC METAL LEN=0040 INSTALLED UNKN
035328 FT		0162/0022	BMSBN 13/0534/0162/0000
		035328 FT	2 0 13018 0 02 0574+73 SANDSPRING BMSBG 13/0534/0162/0000
GAME COMISSION RD (FRST)	0152/2412	0162/0000	LENGTH(AH 3018 BK 2464)
		0152/1986	018 "DIA CIRC METAL LEN=0035 INSTALLED UNKN
		0152/0376	018 "DIA CIR PLASTIC LEN=0060 INSTALLED UNKN
2 0 13018 0 02 0599+09 032864 FT SAND SPRING RD (FRST)	0152/0000	0152/0000	LENGTH(AH 2464 BK 3600) 018 "DIA CIRC METAL LEN=0035 INSTALLED UNKN
		0142/3459	018 "DIA CIRC METAL LEN=0040 INSTALLED UNKN
		0142/2440	024 "DIA CIRC METAL LEN=0045 INSTALLED UNKN
		0142/2060	036 "DIA CIRC METAL LEN=0050 INSTALLED UNKN
		0142/1900	015 "DIA CIRC METAL LEN=0036 INSTALLED UNKN
		0142/1725	018 "DIA CIRC METAL LEN=0035 INSTALLED UNKN
		0142/1413	026 "DIA CIR PLASTIC LEN=0035 INSTALLED UNKN
		0142/0840	018 "DIA CIRC METAL LEN=0040 INSTALLED UNKN
STATE CAMP RD (FRST)	0142/0264	0142/0099	FOREST STATE CAMP RD (FRST)
	029264 FT	029264 FT	2 0 13018 0 02 0634+44 STATE CAMP RD

DIST: 05-2 SR: 534
RIGHT MUN: KIDDER T

EXTRACT DATE: 12/28/2024 ROADWAY MANAGEMENT SYSTEM PAGE NUMBER: 59
PRINT DATE: 12/30/2024 SLD COUNTY/SR - ANNUAL PRINT COUNTY: CARBON

DIR: B TOTAL LEN: 17.555 MI. DIST: 05-2 SR: 534
LEFT MUN: KIDDER T RIGHT MUN: KIDDER T

		0102/1508	LEN=0050	INSTALLED	UNKN
		0102/0704	018 "DIA	CIRC METAL	
			LEN=0041	INSTALLED	UNKN
		0102/0425	018 "DIA	CIRC METAL	
			LEN=0046	INSTALLED	UNKN
		0102/0284	018 "DIA	CIRC METAL	
			LEN=0035	INSTALLED	UNKN
019322 FT		019322 FT	2 0 13018	0 02 0735+49	
		0102/0000	LENGTH(AH	2037 BK 2142)	
			015 "DIA	CIRC METAL	
		0092/1929	LEN=0035	INSTALLED	UNKN
			015 "DIA	CIRC METAL	
		0092/1692	LEN=0040	INSTALLED	UNKN
			015 "DIA	CIRC METAL	
		0092/1157	LEN=0035	INSTALLED	UNKN
			036 "H 00	"W MULT METAL	
		0092/0687	LEN=0038	INSTALLED	UNKN
			015 "DIA	CIRC METAL	
		0092/0611	LEN=0033	INSTALLED	UNKN
			BMSSEN 13/0534/0092/0000		
017180 FT		0092/0049	BRIDGE POSTED	(TONS)	
		017180 FT	2 0 13018	0 02 0756+58	
			SGL 29	COMB 40	
			BLACK CREEK		
			BMSBG 13/0534/0092/0000		
		0092/0000	LENGTH(AH	2142 BK 1925)	
			024 "DIA	CIRC METAL	
		0082/0985	LEN=0060	INSTALLED	UNKN
			018 "DIA	CIRC METAL	
		0082/0657	LEN=0043	INSTALLED	UNKN
			018 "DIA	CIRC METAL	
		0082/0347	LEN=0040	INSTALLED	UNKN
015255 FT		015255 FT	2 0 13018	0 02 0775+00	
		0082/0000	LENGTH(AH	1925 BK 2466)	
			018 "DIA	CIRC METAL	
		0072/2186	LEN=0032	INSTALLED	UNKN
			018 "DIA	CIR PLASTIC	
		0072/0996	LEN=0035	INSTALLED	UNKN
			015 "DIA	CIRC METAL	
		0072/0561	LEN=0050	INSTALLED	UNKN
			018 "DIA	CIRC METAL	
		0072/0336	LEN=0040	INSTALLED	UNKN
012789 FT		012789 FT	2 0 13018	0 02 0800+99	
			VILLAGE:	LEHIGH TANNERY	

EXTRACT DATE: 12/28/2024 ROADWAY MANAGEMENT SYSTEM PAGE NUMBER: 58
PRINT DATE: 12/30/2024 SLD COUNTY/SR - ANNUAL PRINT COUNTY: CARBON
DIR: B TOTAL LEN: 17.555 MI. DIST: 05-2 SR: 534
LEFT MUN: KIDDER T RIGHT MUN: KIDDER T

						TANNERY RD
						(SR1005 SEG 0010/0552)
						LENGTH(AH 2466 BK 0740)
						018 "DIA CIRC METAL
						LEN=0030 INSTALLED UNKN
						FOR SR 0534 AND 1005
						(CONN)
						018 "DIA CIRC METAL
						LEN=0032 INSTALLED UNKN
						018 "DIA CIRC METAL
						LEN=0035 INSTALLED UNKN
012049 FT						2 0 13018 0 02 0808+14
						TANNERY RD
						(SR1005 SEG 0020/0000)
						LENGTH(AH 0740 BK 2009)
						018 "DIA CIRC CONCR
						LEN=0035 INSTALLED UNKN
						015 "DIA CIRC CONCR
						LEN=0030 INSTALLED UNKN
						015 "DIA CIRC CONCR
						LEN=0036 INSTALLED UNKN
010040 FT						2 0 13040 0 00 0020+36
						LENGTH(AH 2009 BK 2465)
						015 "DIA CIRC CONCR
						LEN=0030 INSTALLED UNKN
						015 "DIA CIRC METAL
						LEN=0040 INSTALLED UNKN
						012 "DIA CIRC METAL
						LEN=0036 INSTALLED UNKN
						018 "DIA CIRC METAL
						LEN=0038 INSTALLED UNKN
007575 FT						2 0 13040 0 00 0045+35
						LENGTH(AH 2465 BK 2378)
						018 "DIA CIRC CONCR
						LEN=0034 INSTALLED UNKN
						036 "DIA CIR PLASTIC
						LEN=0100 INSTALLED UNKN
005197 FT						2 0 13040 0 00 0070+52
						LENGTH(AH 2378 BK 2379)
						015 "DIA CIRC CONCR
						LEN=0044 INSTALLED UNKN
						KIDDER

EXTRACT DATE: 12/28/2024 ROADWAY MANAGEMENT SYSTEM PAGE NUMBER: 57
PRINT DATE: 12/30/2024 SLD COUNTY/SR - ANNUAL PRINT COUNTY: CARBON

DIR: B TOTAL LEN: 17.555 MI. DIST: 05-2 SR: 534
LEFT MUN: KIDDER T RIGHT MUN: KIDDER T

TO 8002/0750 SH
(CONN)

002818 FT

0012/2755

FROM 8002/0500 SH
(CONN)
BANDIT TRUCK STOP
(PRDR)

0012/2027

0012/1694

ENTRANCE TO SHED
(GOVT)

0012/1568

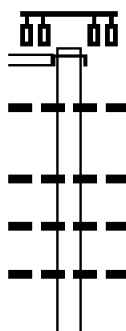
000000 FT

0022/1346 EAST SIDE B
MOUNTAIN LAUREL DR
(PRDR)
0022/0771
002818 FT 2 0 13040 0 00 0094+62
0022/0000 LENGTH(AH 2379 BK 2818)
FROM 8002/0010 SH
0012/2755 (CONN)
RAMP D
0012/2645 (SR8002 SEG 0010/0953)
RAMP C
0012/2593 (SR8002 SEG 0750/0000)
0012/2499 BMS EN 13/0534/0012/2293
0 0 00000 0 00 0000+00
I - 80 WB
0012/2293 BMS BG 13/0534/0012/2293
018 " DIA CIRC CONCR
0012/2279 LEN=0070 INSTALLED UNKN
RAMP A
0012/2180 (SR8002 SEG 0250/0000)
RAMP B
0012/2141 (SR8002 SEG 0500/0567)
018 " DIA CIRC CONCR
0012/2129 LEN=0030 INSTALLED UNKN
TO 8002/0250 SH
0012/2027 (CONN)
0012/1694 (APRA) BANDIT TRUCK STO
048"H 15"W CON BOX CUL
0012/1600 LEN=0100 INSTALLED UNKN
0012/1568 (APRA) PENNDOT STOCKPIL
048"H 95"W CON BOX CUL
0012/1529 LEN=0100 INSTALLED UNKN
TANNERY CK.
STRUCTURE LENGTH 8 FT
0012/1497 BMS ID 13/0534/0012/1497
HICKORY RUN TRAVEL PLAZ
0012/1368 (PRDR)
000000 FT 2 0 13040 0 00 0125+10
NC SR 0534 SH
SR 0940 SH
(SR0940 SEG 0040/0000)
INTER-BK GETZ HILL RD
(PRDR)
MFC BEGIN = D
0012/0000 LENGTH(AH 2818 BK 0000)

EXTRACT DATE: 12/28/2024 ROADWAY MANAGEMENT SYSTEM PAGE NUMBER: 56
 PRINT DATE: 12/30/2024 SLD COUNTY/SR - ANNUAL PRINT COUNTY: CARBON
 DIR: B TOTAL LEN: 7.369 MI. DIST: 05-2 SR: 443
 LEFT MUN: LEHIGHTON B RIGHT MUN: LEHIGHTON B

BANKWAY ST
 (SR0209 SEG 0290/1408) 0140/3806

038910 FT



038910 FT
 INTER-AHD BLAKESLEE BL
 (SR0209 SEG 0290/1408)
 0140/3806 018 "DIA CIRC METAL
 0140/3750 LEN=0040 INSTALLED UNKN
 0140/3019 036 "DIA CIRC CONCR
 LEN=0099 INSTALLED UNKN
 0140/2441 018 "DIA CIRC CONCR
 LEN=0030 INSTALLED UNKN
 0140/2387 018 "DIA CIRC CONCR
 LEN=0099 INSTALLED UNKN

EXTRACT DATE: 12/28/2024 ROADWAY MANAGEMENT SYSTEM PAGE NUMBER: 55
PRINT DATE: 12/30/2024 SLD COUNTY/SR - ANNUAL PRINT COUNTY: CARBON

DIR: B TOTAL LEN: 7.369 MI.
LEFT MUN: LEHIGHTON B

DIST: 05-2 SR: 443
RIGHT MUN: LEHIGHTON B

2 0 13002 0 00 0375+41 035104 FT
EAST PENN ST
(BORO) 0140/0000

2 0 13005 0 00 0336+00 033681 FT
NINTH ST
(SR0902 SEG 0230/3586) 0134/0000

032612 FT

2 0 13005 0 00 0310+40 030151 FT

0140/1258 BMS EN 13/0443/0140/1101
2 0 13002 0 00 0386+47
MAHONING CREEK
0140/1101 BMSBG 13/0443/0140/1101
0140/0715 GRAVERS DAM
STRUCTURE LENGTH 10 FT
0140/0705 BMSID 13/0443/0140/0705
LEHIGHTON
0140/0112 MAHONING T
015 "DIA CIRC CONCR
0140/0003 LEN=0080 INSTALLED UNKN
MAHONING MT RD
035104 FT (SR3002 SEG 0140/3543)
0140/0000 LENGTH(AH 3806 BK 1423)
018 "DIA CIRC CONCR
0134/1400 LEN=0060 INSTALLED UNKN
048 "DIA CIRC CONCR
0134/1284 LEN=0070 INSTALLED UNKN
048 "DIA CIRC CONCR
0134/0600 LEN=0080 INSTALLED UNKN
024 "DIA CIRC CONCR
0134/0457 LEN=0080 INSTALLED UNKN
MAHONING
0134/0436 LEHIGHTON B
033681 FT
0134/0000 LENGTH(AH 1423 BK 1069)
015 "DIA CIRC METAL
0130/0170 LEN=0045 INSTALLED UNKN
032612 FT 2 0 13005 0 00 0325+87
LEHIGHTON
MAHONING T
0130/0000 LENGTH(AH 1069 BK 2461)
036 "DIA CIRC CONCR
0120/0060 LEN=0099 INSTALLED UNKN
MALL LN
0120/0020 (T415)
030151 FT

EXTRACT DATE: 12/28/2024 ROADWAY MANAGEMENT SYSTEM PAGE NUMBER: 54
PRINT DATE: 12/30/2024 SLD COUNTY/SR - ANNUAL PRINT COUNTY: CARBON

DIR: B TOTAL LEN: 7.369 MI. DIST: 05-2 SR: 443
LEFT MUN: MAHONING T RIGHT MUN: MAHONING T

MALL RD (T411)	0120/0000	==	5 0120/0000	LENGTH(AH 2461 BK 2283)
LC TO LOWES (CONN)	0110/1562	==	0110/1562	LC FROM CARBON PZ (CONN) CARBON PZ (TWP)
ENTR/EXIT FROM LOWES (TWP)	0110/1491	==	0110/1491	018 "DIA CIRC CONCR LEN=0050 INSTALLED 1997 LC TO CARBON PZ (CONN)
LC FROM LOWES (CONN)	0110/1392	==	0110/1392	018 "DIA CIRC CONCR LEN=0050 INSTALLED UNKN
		==	0110/1302	018 "DIA CIRC CONCR LEN=0040 INSTALLED UNKN
		==	0110/1118	036 "DIA CIRC CONCR LEN=0040 INSTALLED UNKN
2 0 13005 0 00 0278+49 027868 FT ASHTOWN DR (T426)	0110/0000	==	5 0110/0000	LENGTH(AH 2283 BK 3880)
		==	0100/2478	024 "DIA CIRC CONCR LEN=0045 INSTALLED UNKN LC FROM WALMART (CONN)
		==	0100/2447	ENTRANCE TO WALMART (PRDR)
FREDERICKS GROVE RD (T352)	0100/2351	==	0100/2351	LC TO WALMART (CONN)
		==	0100/2268	TROXELL'S RD (T352)
		==	0100/1927	012 "DIA CIRC CONCR LEN=0040 INSTALLED UNKN
		==	0100/1910	
	023988 FT		5 023988 FT	2 0 13005 0 00 0239+96 LENGTH(AH 3880 BK 3163)
		==	0090/2803	024 "DIA CIRC CONCR LEN=0040 INSTALLED UNKN
		==	0090/2595	GILBERTS HILL RD (T343)

EXTRACT DATE: 12/28/2024 ROADWAY MANAGEMENT SYSTEM PAGE NUMBER: 53
PRINT DATE: 12/30/2024 SLD COUNTY/SR - ANNUAL PRINT COUNTY: CARBON

DIR: B TOTAL LEN: 7.369 MI. DIST: 05-2 SR: 443
LEFT MUN: MAHONING T RIGHT MUN: MAHONING T

020825 FT

0090/0930

0090/0689

0090/0501

0090/0017

020825 FT

0090/0000

036 "DIA CIRC CONCR
LEN=0050 INSTALLED UNKN
024 "DIA CIRC CONCR
LEN=0050 INSTALLED UNKN
024 "DIA CIRC CONCR
LEN=0070 INSTALLED UNKN
BMSSEN 13/0443/0090/0000
2 0 13005 0 00 0208+32
TR. MAHONING
BMSBG 13/0443/0090/0000
LENGTH(AH 3163 BK 2036)

018789 FT

0080/0031

018789 FT

0080/0000

0070/2578

018 "DIA CIRC CONCR
LEN=0060 INSTALLED UNKN
2 0 13005 0 00 0187+98
SENECA RD
(SR3007 SEG 0010/0515)
MFC BEGIN = B
LENGTH(AH 2036 BK 2655)
018 "DIA CIRC CONCR
LEN=0100 INSTALLED UNKN

016134 FT

0070/0140

0070/0139

016134 FT

0070/0000

0060/2403

0060/2338

0060/2235

018 "DIA CIRC CONCR
LEN=0100 INSTALLED UNKN
018 "DIA CIRC CONCR
LEN=0045 INSTALLED UNKN
2 0 13005 0 00 0160+69
OAK GROVE DR
(T427)
LENGTH(AH 2655 BK 2956)
018 "DIA CIRC METAL
LEN=0140 INSTALLED UNKN
SEMMELS HILL RD
(T374)
018 "DIA CIRC METAL
LEN=0044 INSTALLED UNKN

EXTRACT DATE: 12/28/2024 ROADWAY MANAGEMENT SYSTEM PAGE NUMBER: 52
PRINT DATE: 12/30/2024 SLD COUNTY/SR - ANNUAL PRINT COUNTY: CARBON

DIR: B TOTAL LEN: 7.369 MI. DIST: 05-2 SR: 443
LEFT MUN: MAHONING T RIGHT MUN: MAHONING T

2 0 13005 0 00 0131+77 013178 FT
COUNTRY CLUB RD
(SR3005 SEG 0010/0000) 0060/0000

011001 FT

2 0 13005 0 00 0084+48 008454 FT
MILL RD
(SR3001 SEG 0050/0214) 0040/0000

0060/0822	018 "DIA CIRC CONCR LEN=0040 INSTALLED UNKN
0060/0051 013178 FT	TWIN HILL DR (T429)
0060/0000	LENGTH(AH 2956 BK 2177) 015 "DIA CIRC CONCR
0050/2145	LEN=0200 INSTALLED UNKN
0050/1210	048 "DIA CIRC CONCR LEN=0080 INSTALLED UNKN
011001 FT	2 0 13005 0 00 0109+52 LENGTH(AH 2177 BK 2547)
0050/0000	018 "DIA CIRC CONCR
0040/2212	LEN=0050 INSTALLED UNKN
0040/1896	018 "DIA CIRC CONCR
0040/1767	LEN=0048 INSTALLED UNKN
0040/1649	018 "DIA CIRC CONCR
	LEN=0042 INSTALLED UNKN
	015 "DIA CIRC CONCR
	LEN=0036 INSTALLED UNKN
0040/0595 0040/0168	TWIN HILL DR (T429) BMS EN 13/0443/0040/0153
0040/0153	2 0 13005 0 00 0086+04 NORMAL RUN
008454 FT	BMSBG 13/0443/0040/0153 FRITZ VALLEY RD (SR3001 SEG 0050/0214)
0040/0000	LENGTH(AH 2547 BK 2273) 018 "DIA CIRC CONCR
0030/2273	LEN=0018 INSTALLED UNKN
0030/1659	048 "DIA CIRC CONCR LEN=0060 INSTALLED UNKN
0030/0982	018 "DIA CIRC CONCR LEN=0044 INSTALLED UNKN
	024 "DIA CIRC CONCR

EXTRACT DATE: 12/28/2024 ROADWAY MANAGEMENT SYSTEM PAGE NUMBER: 51
PRINT DATE: 12/30/2024 SLD COUNTY/SR - ANNUAL PRINT COUNTY: CARBON

DIR: B TOTAL LEN: 7.369 MI. DIST: 05-2 SR: 443
LEFT MUN: MAHONING T RIGHT MUN: MAHONING T

		0030/0880	LEN=0060	INSTALLED	UNKN
			024 "DIA	CIRC	CONCR
006181 FT		0030/0479	LEN=0046	INSTALLED	UNKN
		006181 FT	2 0 13005	0 00	0061+70
			CLINIC RD		
			(T394)		
		0030/0000	LENGTH(AH	2273	BK 3668)
			018 "DIA	CIRC	CONCR
		0020/3628	LEN=0050	INSTALLED	UNKN
			018 "DIA	CIRC	CONCR
		0020/2884	LEN=0044	INSTALLED	UNKN
			048 "DIA	CIRC	CONCR
		0020/2476	LEN=0072	INSTALLED	UNKN
			CHAPEL DR		
		0020/1869	(T430)		
SPRING HOUSE RD					
(T395)		0020/1846			
			018 "DIA	CIRC	CONCR
		0020/1830	LEN=0060	INSTALLED	UNKN
			018 "DIA	CIRC	CONCR
		0020/1481	LEN=0048	INSTALLED	UNKN
			018 "DIA	CIRC	CONCR
		0020/1096	LEN=0048	INSTALLED	UNKN
			036 "DIA	CIRC	CONCR
		0020/0776	LEN=0062	INSTALLED	UNKN
			018 "DIA	CIRC	CONCR
		0020/0359	LEN=0045	INSTALLED	UNKN
002513 FT		002513 FT	2 0 13005	0 00	0025+06
		0020/0000	LENGTH(AH	3668	BK 2513)
			018 "DIA	CIRC	CONCR
		0010/2480	LEN=0048	INSTALLED	UNKN
COUNTY LINE DR					
(T431)		0010/2007			
			018 "DIA	CIRC	CONCR
		0010/0975	LEN=0048	INSTALLED	UNKN
			048 "DIA	CIRC	CONCR
		0010/0779	LEN=0062	INSTALLED	UNKN
			018 "DIA	CIRC	CONCR
		0010/0404	LEN=0058	INSTALLED	UNKN
000000 FT		000000 FT	2 0 13005	0 00	0000+00
			NC BL	AKESLEE	BLVD DR
		INTER-BK	E PENN DR		
			(SR0443	SEG	0860/2893)
			MFC BEGIN	=	C
			BK-SCHUYLKILL		(53)
		0010/0000	LENGTH(AH	2513	BK 0000)

EXTRACT DATE: 12/28/2024 ROADWAY MANAGEMENT SYSTEM PAGE NUMBER: 50
PRINT DATE: 12/30/2024 SLD COUNTY/SR - ANNUAL PRINT COUNTY: CARBON

DIR: B TOTAL LEN: .498 MI. DIST: 05-2 SR: 309
LEFT MUN: BANKS TOWNSHIP T RIGHT MUN: BANKS TOWNSHIP T

	002629 FT		002629 FT	AH-LUZERNE (40)
			INTER-AHD	HAZELTON MCADOO HW
			0010/2629	(SR0309 SEG 0010/0000)
TOWNSHIP AL				
(TWP)	0010/2468	==		
BREAKER RD		==	0010/2221	Y ST (T506)
(SR4002 SEG 0010/0763)	0010/1762	==	0010/1762	CHURCH ST (T505)
TAMAQUA ST		==		
(T501)	0010/0784			
	000000 FT	---	0010/0195	018 "DIA CIRC CONCR
			000000 FT	LEN=0050 INSTALLED UNKN
				1 0 00185 0 00 0000+00
			NC SR	0309 SH
			INTER-BK	SR 0309 SH
				(SR0309 SEG 0460/1606)
				MFC BEGIN = B
				BK-SCHUYLKILL (53)
			0010/0000	LENGTH(AH 2629 BK 0000)

EXTRACT DATE: 12/28/2024 ROADWAY MANAGEMENT SYSTEM PAGE NUMBER: 49
PRINT DATE: 12/30/2024 SLD COUNTY/SR - ANNUAL PRINT COUNTY: CARBON

DIR: E TOTAL LEN: 6.716 MI. DIST: 05-2 SR: 248
LEFT MUN: LOWER TOWAMENSING T RIGHT MUN: LOWER TOWAMENSING T

AH-NORTHAMPTON (48) 035462 FT
SR 0248 SH INTER-AHD
(SR0248 SEG 0011/0000) 0131/3085
BMS EN 13/0248/0131/2006 0131/2966

0 0 00000 0 00 0000+00
SR 0248 EB
BMS BG 13/0248/0131/2006 0131/2006

RETAINING WALL END
BMS ID 13/0248/0131/1166 0131/1826
018 "DIA CIRC CONCR
LEN=0035 INSTALLED UNKN 0131/1700

018 "DIA CIRC CONCR
LEN=0035 INSTALLED UNKN 0131/1430
RETAINING WALL BEGIN
BMS ID 13/0248/0131/1166 0131/1166
018 "DIA CIRC CONCR
LEN=0035 INSTALLED UNKN 0131/1125
018 "DIA CIRC CONCR
LEN=0099 INSTALLED UNKN 0131/0800
018 "DIA CIRC CONCR
LEN=0099 INSTALLED UNKN 0131/0250
BMS EN 13/0248/0130/0000 0131/0090
1 0 00163 0 00 0024+00 032377 FT
AQUASHICOLA
BMS BG 13/0248/0130/0000
LENGTH(AH 3085 BK 2620) 0131/0000

034699 FT
INTER-AHD SR 0248 SH
0130/2377 (SR0248 SEG 0010/0000)

0130/2142 018 "DIA CIRC METAL
LEN=0050 INSTALLED UNKN













0130/2006 SR 0248 WB
OP ID 13/0248/0131/2006
0130/1893 018 "DIA CIRC METAL
LEN=0060 INSTALLED UNKN

0130/1663 018 "DIA CIRC METAL
LEN=0060 INSTALLED UNKN

0130/0090 BMS EN 13/0248/0130/0000
032322 FT 1 0 00163 0 00 0024+00
AQUASHICOLA
BMS BG 13/0248/0130/0000
LENGTH(AH 2377 BK 2625)

EXTRACT DATE: 12/28/2024 ROADWAY MANAGEMENT SYSTEM PAGE NUMBER: 48
PRINT DATE: 12/30/2024 SLD COUNTY/SR - ANNUAL PRINT COUNTY: CARBON

DIR: E TOTAL LEN: 6.716 MI. DIST: 05-2 SR: 248
LEFT MUN: LOWER TOWAMENSING T RIGHT MUN: LOWER TOWAMENSING T

BMS EN 13/0248/0120/1033 0121/1080		0120/1113	BMS EN 13/0248/0120/1033
0 0 0000 0 00 0000+00			0 0 0000 0 00 0000+00
NORFOLK SOUTHERN RAI RR			NORFOLK SOUTHERN RAI RR
BMSBG 13/0248/0120/1033 0121/1000		0120/1033	BMSBG 13/0248/0120/1033
LOWER TOWAMENSING			LOWER TOWAMENSING
EAST PENN T		0120/0931	EAST PENN T
TRIB. LEHIGH			TRIB. LEHIGH
STRUCTURE LENGTH 8 FT			STRUCTURE LENGTH 8 FT
BMSID 13/0248/0120/0605 0121/0605		0120/0605	BMSID 13/0248/0120/0605
RAMP A RD			
(SR8008 SEG 0500/0000) 0121/0442		0120/0131	BMS EN 13/0248/0120/0000
BMS EN 13/0248/0120/0000 0121/0131		029697 FT	1 0 00163 0 00 0050+19
1 0 00163 0 00 0050+19 029757 FT			SR 2002 EB
SR 2002 EB			BMSBG 13/0248/0120/0000
BMSBG 13/0248/0120/0000		0120/0000	LENGTH(AH 2625 BK 2914)
LENGTH(AH 2620 BK 3107) 0121/0000			
RAMP A RD			
(SR8008 SEG 0250/0475) 0111/2845			
			RAMP B RD
		0110/2438	(SR8008 SEG 0020/0910)
EAST PENN		0110/2341	EAST PENN
PALMERTON B			PALMERTON B
0111/2639			RAMP C RD
		0110/1799	(SR8008 SEG 0010/0000)
018 "DIA CIRC CONCR			
LEN=0080 INSTALLED UNKN 0111/0725			024 "DIA CIRC CONCR
		0110/0598	LEN=0040 INSTALLED UNKN
024 "DIA CIRC CONCR			
LEN=0080 INSTALLED UNKN 0111/0465		0110/0327	024 "DIA CIRC CONCR
			LEN=0040 INSTALLED UNKN
024 "DIA CIRC CONCR			
LEN=0080 INSTALLED UNKN 0111/0287		0110/0140	024 "DIA CIRC CONCR
		026783 FT	LEN=0040 INSTALLED UNKN
1 0 00163 0 00 0081+10 026650 FT		0110/0000	1 0 00163 0 00 0080+03
LENGTH(AH 3107 BK 3369) 0111/0000			LENGTH(AH 2914 BK 2999)
018 "DIA CIRC CONCR			
LEN=0080 INSTALLED UNKN 0101/3260			
024 "H 18" W ELLIP CONC			
LEN=0080 INSTALLED UNKN 0101/2710			
018 "DIA CIRC CONCR			
LEN=0080 INSTALLED UNKN 0101/2360			

DIR: E TOTAL LEN: 6.716 MI. DIST: 05-2 SR: 248
LEFT MUN: PALMERTON B RIGHT MUN: PALMERTON B

EXTRACT DATE: 12/28/2024 ROADWAY MANAGEMENT SYSTEM PAGE NUMBER: 46
PRINT DATE: 12/30/2024 SLD COUNTY/SR - ANNUAL PRINT COUNTY: CARBON

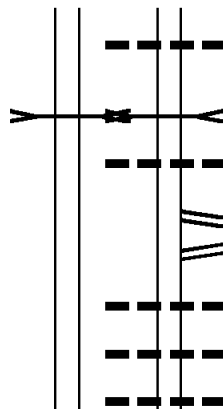
DIR: E TOTAL LEN: 6.716 MI. DIST: 05-2 SR: 248
LEFT MUN: PALMERTON B RIGHT MUN: PALMERTON B

018 "DIA CIRC CONCR LEN=0080 INSTALLED UNKN 0081/0925	---	---	---	0080/0905	024 "DIA CIRC CONCR LEN=0040 INSTALLED UNKN
	---	---	---	0080/0608	024 "DIA CIRC CONCR LEN=0040 INSTALLED UNKN
018 "DIA CIRC CONCR LEN=0080 INSTALLED UNKN 0081/0590	---	---	---	0080/0389	024 "DIA CIRC CONCR LEN=0040 INSTALLED UNKN
018 "DIA CIRC CONCR LEN=0080 INSTALLED UNKN 0081/0370	---	---	---	0080/0140	024 "DIA CIRC CONCR LEN=0040 INSTALLED UNKN
018 "DIA CIRC CONCR LEN=0080 INSTALLED UNKN 0081/0125	---	---	---	018707 FT	1 0 00163 0 00 0161+24
1 0 00163 0 00 0161+24 018748 FT					PALMERTON
PALMERTON					BOWMANSTOWN BOROUGH B
BOWMANSTOWN BOROUGH B					LENGTH(AH 2720 BK 2617)
LENGTH(AH 2062 BK 2615) 0081/0000	5	---	---	5 0080/0000	018 "DIA CIRC CONCR LEN=0080 INSTALLED UNKN 0071/2485
018 "DIA CIRC CONCR LEN=0080 INSTALLED UNKN 0071/2485	---	---	---	0070/2439	024 "DIA CIRC CONCR LEN=0040 INSTALLED UNKN
036 "DIA CIRC CONCR LEN=0080 INSTALLED UNKN 0071/2210	---	---	---	0070/2173	036 "DIA CIRC CONCR LEN=0045 INSTALLED UNKN
	---	---	---		
RAMP A (SR8006 SEG 0500/0000) 0071/1145	==				
024 "DIA CIRC CONCR LEN=0080 INSTALLED UNKN 0071/0740	---	---	---	0070/0372	018 "DIA CIRC CONCR LEN=0040 INSTALLED UNKN
018 "DIA CIRC CONCR LEN=0080 INSTALLED UNKN 0071/0420	---	---	---	0070/0096	018 "DIA CIRC CONCR LEN=0040 INSTALLED UNKN
	---	---	---	016090 FT	1 0 00163 0 00 0186+42
012 "H 12 "W CON BOX CUL LEN=0080 INSTALLED UNKN 0071/0140	---	---	---		BANK STREET
	---	---	---		OP ID 13/2019/0010/0547
1 0 00163 0 00 0186+42 016133 FT					LENGTH(AH 2617 BK 3236)
BANK STREET					024 "DIA CIRC CONCR LEN=0030 INSTALLED UNKN 0061/3073
OP ID 13/2019/0010/0547	5	---	---	5 0070/0000	
LENGTH(AH 2615 BK 3214) 0071/0000	---	---	---	0060/3184	024 "DIA CIRC CONCR LEN=0040 INSTALLED UNKN
024 "DIA CIRC CONCR LEN=0030 INSTALLED UNKN 0061/3073	---	---	---		

EXTRACT DATE: 12/28/2024 ROADWAY MANAGEMENT SYSTEM PAGE NUMBER: 45
PRINT DATE: 12/30/2024 SLD COUNTY/SR - ANNUAL PRINT COUNTY: CARBON

DIR: E TOTAL LEN: 6.716 MI. DIST: 05-2 SR: 248
LEFT MUN: BOWMANSTOWN BOROUGH B RIGHT MUN: BOWMANSTOWN BOROUGH B

FIRELINE CK.
STRUCTURE LENGTH 28 FT
BMSID 13/0248/0060/2638 0061/2514



0060/2926
0060/2638
0060/2580
0060/2498
0060/2206
0060/1652
0060/1310
0060/1047

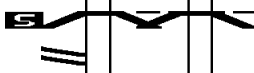
018 "DIA CIRC METAL
LEN=0030 INSTALLED UNKN
FIRELINE CK.
STRUCTURE LENGTH 28 FT
BMSID 13/0248/0060/2638
018 "DIA CIRC METAL
LEN=0030 INSTALLED UNKN
LEHIGH ST
(SR0895 SEG 0150/0331)
LEHIGH ST
(SR0895 SEG 0151/0221)
018 "DIA CIRC METAL
LEN=0035 INSTALLED UNKN
018 "DIA CIRC METAL
LEN=0040 INSTALLED UNKN
018 "DIA CIRC METAL
LEN=0040 INSTALLED UNKN

BOWMANSTOWN BOROUGH
LOWER TOWAMENSING T
BMSID 13/0248/0060/0000 0061/0440
0061/0366




0060/0366
012854 FT

1 0 00163 0 00 0218+61 012919 FT
NORFOLK SOUTHERN RAI RR
BMSBG 13/0248/0060/0000
LENGTH(AH 3214 BK 2114) 0061/0000
WHITE ST
(SR2005 SEG 0024/1774) 0051/1861



0060/0000

BMSID 13/0248/0060/0000
1 0 00163 0 00 0218+61
NORFOLK SOUTHERN RAI RR
BMSBG 13/0248/0060/0000
BOWMANSTOWN BOROUGH
LOWER TOWAMENSING T
LENGTH(AH 3236 BK 2064)



0050/1831
0050/1596

018 "DIA CIRC METAL
LEN=0040 INSTALLED UNKN
018 "DIA CIRC METAL
LEN=0040 INSTALLED UNKN

1 0 00163 0 00 0239+67 010805 FT
CLUB RD
(T353)
LENGTH(AH 2114 BK 3413) 0051/0000



010790 FT
0050/0000

1 0 00163 0 00 0239+55
LENGTH(AH 2064 BK 3277)

BMSID 13/0248/0040/1490 0041/1689
LOWER TOWAMENSING
PARRYVILLE B 0041/1619
1 0 00163 0 00 0257+72
POHOPOCO CK.



0040/1584
0040/1537

BMSID 13/0248/0040/1490
LOWER TOWAMENSING
PARRYVILLE B
1 0 00163 0 00 0257+72
POHOPOCO CK.

EXTRACT DATE: 12/28/2024 ROADWAY MANAGEMENT SYSTEM PAGE NUMBER: 44
PRINT DATE: 12/30/2024 SLD COUNTY/SR - ANNUAL PRINT COUNTY: CARBON

DIR: E TOTAL LEN: 6.716 MI. DIST: 05-2 SR: 248
LEFT MUN: PARRYVILLE B RIGHT MUN: PARRYVILLE B

BMSBG 13/0248/0040/1490 0041/1595		0040/1490 BMSBG 13/0248/0040/1490
TO 2008/0010 SH		
(CONN) 0041/1488	==	
(APRA) J & R SLAW		(APRA) J & R SLAW
ROCK HILL RD		ROCK HILL RD
(PRDR)		(PRDR)
CENTRE ST		CENTRE ST
(SR2008 SEG 0010/0000) 0041/1306	POI-POI-	0040/1180 (SR2008 SEG 0010/0000)
018 "DIA CIRC CONCR		
LEN=0100 INSTALLED UNKN 0041/1286	----	
FROM 2008/0010 SH		
(CONN) 0041/1221	==	
018 "DIA CIRC CONCR		
LEN=0080 INSTALLED UNKN 0041/1176	----	
018 "DIA CIRC CONCR		
LEN=0050 INSTALLED UNKN 0041/0896	----	
018 "DIA CIRC CONCR		
LEN=0040 INSTALLED UNKN 0041/0566	----	
018 "DIA CIRC CONCR		
LEN=0040 INSTALLED UNKN 0041/0301	----	
1 0 00163 0 00 0273+02 007392 FT		007513 FT 1 0 00163 0 00 0273+02
LENGTH(AH 3413 BK 3473) 0041/0000	5	5 0040/0000 LENGTH(AH 3277 BK 3582)
I-476 NB		I-476 NB
OP ID 13/7476/9900/7428 0031/3412	=====	0030/3405 OP ID 13/7476/9900/7428
I-476 SB		I-476 SB
OP ID 13/7476/9900/7430 0031/3289	=====	0030/3283 OP ID 13/7476/9900/7430
018 "DIA CIRC CONCR		
LEN=0080 INSTALLED UNKN 0031/2678	----	
018 "DIA CIRC CONCR		
LEN=0080 INSTALLED UNKN 0031/2133	----	
036 "DIA CIRC CONCR		
LEN=0080 INSTALLED UNKN 0031/1788	----	
024 "DIA CIRC CONCR		
LEN=0080 INSTALLED UNKN 0031/1508	----	0030/1772 036 "DIA CIRC CONCR
		LEN=0050 INSTALLED UNKN
024 "DIA CIRC CONCR		
LEN=0080 INSTALLED UNKN 0031/1188	----	0030/1488 024 "DIA CIRC METAL
PARRYVILLE		LEN=0060 INSTALLED UNKN
FRANKLIN T 0031/0873	----	
018 "DIA CIRC CONCR		0030/0860 PARRYVILLE
LEN=0080 INSTALLED UNKN 0031/0861	----	FRANKLIN T
018 "DIA CIRC CONCR		
LEN=0080 INSTALLED UNKN 0031/0561	----	
018 "DIA CIRC CONCR		
LEN=0080 INSTALLED UNKN 0031/0261	----	
1 0 00163 0 00 0308+32 003919 FT		003931 FT 1 0 00163 0 00 0308+32

EXTRACT DATE: 12/28/2024 ROADWAY MANAGEMENT SYSTEM PAGE NUMBER: 43
PRINT DATE: 12/30/2024 SLD COUNTY/SR - ANNUAL PRINT COUNTY: CARBON

DIR: E TOTAL LEN: 6.716 MI. DIST: 05-2 SR: 248
LEFT MUN: FRANKLIN T RIGHT MUN: FRANKLIN T

FAIRVIEW ST				FAIRVIEW ST			
(T423)				(T423)			
LENGTH(AH 3473 BK 1699)	0031/0000	5	==	5	0030/0000	LENGTH(AH 3582 BK 1582)	
018 "DIA CIRC CONCR							
LEN=0080	INSTALLED UNKN	0021/1645	---				
018 "DIA CIRC CONCR							
LEN=0080	INSTALLED UNKN	0021/1010	---				
018 "DIA CIRC CONCR							
LEN=0080	INSTALLED UNKN	0021/0660	---				
018 "DIA CIRC CONCR					0020/0542	018 "DIA CIRC METAL	
LEN=0080	INSTALLED UNKN	0021/0360	---			LEN=0030	INSTALLED UNKN
1 0 00163 0 00 0325+35	002220 FT				002349 FT	1 0 00163 0 00 0324+96	
LENGTH(AH 1699 BK 2220)	0021/0000	5		5	0020/0000	LENGTH(AH 1582 BK 2349)	
					0010/1847	024 "DIA CIRC CONCR	
024 "DIA CIRC CONCR						LEN=0040	INSTALLED UNKN
LEN=0080	INSTALLED UNKN	0011/1805	---				
018 "DIA CIRC CONCR					0010/1543	024 "DIA CIRC CONCR	
LEN=0036	INSTALLED UNKN	0011/1510	---			LEN=0028	INSTALLED UNKN
024 "DIA CIRC CONCR							
LEN=0080	INSTALLED UNKN	0011/1210	---				
LC TO STATE RD					0010/0928	018 "DIA CIRC CONCR	
(CONN)	0011/0801	==				LEN=0040	INSTALLED UNKN
LC TO UNION HILL RD	0011/0759	==					
(CONN)					0010/0628	024 "DIA CIRC CONCR	
UNION HILL RD						LEN=0060	INSTALLED UNKN
(T405)	0011/0587	==					
STATE RD	0011/0413	==					
(T516)							
024 "DIA CIRC CONCR							
LEN=0080	INSTALLED UNKN	0011/0280	---				
1 0 00163 0 00 0348+46	000000 FT				000000 FT	1 0 00163 0 00 0348+46	
NC SR 0248 SH					NC SR 0248 SH		
INTERCHANGE RD					INTERCHANGE RD		
(SR0209 SEG 0310/0000)					(SR0209 SEG 0311/0000)		
(SR0209 SEG 0311/0000)					(SR0209 SEG 0310/0000)		
CANAL ST	INTER-BK				INTER-BK	CANAL ST	
(SR2015 SEG 0010/0000)						(SR2015 SEG 0010/0000)	
MFC BEGIN = B						MFC BEGIN = B	
LENGTH(AH 2220 BK 0000)	0011/0000	5	00 0000 00	5	0010/0000	LENGTH(AH 2349 BK 0000)	

EXTRACT DATE: 12/28/2024 ROADWAY MANAGEMENT SYSTEM PAGE NUMBER: 42
 PRINT DATE: 12/30/2024 SLD COUNTY/SR - ANNUAL PRINT COUNTY: CARBON
 DIR: B TOTAL LEN: 25.041 MI. DIST: 05-2 SR: 209
 LEFT MUN: TOWAMENSING T RIGHT MUN: TOWAMENSING T

	129170 FT		132219 FT	AH-MONROE	(45)
			INTER-AHD	INTERCHANGE RD	
			0500/2064	(SR0209 SEG 0010/0000)	
KOCH RD			0500/1011	024 "DIA CIRC CONCR	
(T447)	0500/0990			LEN=0060 INSTALLED UNKN	
			0500/0501	018 "DIA CIRC METAL	
				LEN=0055 INSTALLED UNKN	
			0500/0075	018 "DIA CIRC CONCR	
	127106 FT			LEN=0044 INSTALLED UNKN	
			130155 FT	1 0 00164 0 01 0559+68	
				SPRUCE HOLLOW RD	
TRACHSVILLE HILL RD			5 0500/0000	(SR2011 SEG 0070/3249)	
(SR2011 SEG 0080/0000)	0490/2972			LENGTH(AH 2064 BK 3002)	
			0490/2367	018 "DIA CIRC CONCR	
				LEN=0054 INSTALLED UNKN	
			0490/1723	FIRE HOUSE RD	
				(T429)	
			0490/1563	018 "DIA CIRC CONCR	
				LEN=0045 INSTALLED UNKN	
			0490/0009	018 "DIA CIRC CONCR	
	124104 FT			LEN=0036 INSTALLED UNKN	
			127153 FT	1 0 00164 0 01 0529+75	

EXTRACT DATE: 12/28/2024 ROADWAY MANAGEMENT SYSTEM PAGE NUMBER: 41
PRINT DATE: 12/30/2024 SLD COUNTY/SR - ANNUAL PRINT COUNTY: CARBON

DIR: B TOTAL LEN: 25.041 MI. DIST: 05-2 SR: 209
LEFT MUN: TOWAMENSING T RIGHT MUN: TOWAMENSING T

JAMES LN
(TWP)

	0490/0000	==	LENGTH(AH 3002 BK 2373) PALM DR (T568)
0480/1126	==	0480/0934	SEI PIKE (T472)
121731 FT		124780 FT	1 0 00164 0 01 0505+64
	0480/0000	==	LENGTH(AH 2373 BK 2625)
	0470/1281	==	018 "DIA CIRC CONCR LEN=0036 INSTALLED UNKN
	0470/1062	==	018 "DIA CIRC CONCR LEN=0045 INSTALLED UNKN
119106 FT		122155 FT	1 0 00164 0 01 0480+20
	0470/0000	==	LENGTH(AH 2625 BK 2403) ANDERSON DR (T570)
	0460/0412	==	018 "DIA CIRC CONCR LEN=0045 INSTALLED UNKN
116703 FT	119752 FT	==	1 0 00164 0 01 0456+17 STABLE DR (T524)
	0460/0000	==	LENGTH(AH 2403 BK 3013) 018 "DIA CIRC CONCR
	0450/2596	==	LEN=0051 INSTALLED UNKN TOWAMENSING ELEM SCHOOL (PRDR)
	0450/2468	==	TOWAMENSING ELEM SCHOOL (PRDR)
	0450/2265	==	018 "DIA CIRC CONCR
	0450/2002	==	LEN=0039 INSTALLED UNKN
	0450/0735	==	HOMESTEAD LN (T433) 018 "DIA CIRC CONCR

EXTRACT DATE: 12/28/2024 ROADWAY MANAGEMENT SYSTEM PAGE NUMBER: 40
PRINT DATE: 12/30/2024 SLD COUNTY/SR - ANNUAL PRINT COUNTY: CARBON

DIR: B TOTAL LEN: 25.041 MI. DIST: 05-2 SR: 209
LEFT MUN: TOWAMENSING T RIGHT MUN: TOWAMENSING T

1 0 00164 0 01 0426+17 113690 FT
PREACHERS CAMP RD
(SR2013 SEG 0010/0000) 0450/0000

ASHNER LN
(PRDR)

0440/1413

110273 FT

SYLVIA LN
(T534)

0430/2109

107273 FT

EVERGREEN DR
(T445)

0420/0810

0450/0230 LEN=0042 INSTALLED UNKN
116739 FT

0450/0000 LENGTH(AH 3013 BK 3417)

SAWMILL LN

0440/2576 (TWP)
018 "DIA CIRC CONCR
0440/2378 LEN=0039 INSTALLED UNKN

0440/1431 018 "DIA CIRC CONCR
LEN=0039 INSTALLED UNKN

0440/0438 018 "DIA CIRC CONCR
113322 FT LEN=0039 INSTALLED UNKN
1 0 00164 0 01 0389+02
0440/0000 LENGTH(AH 3417 BK 3000)
024 "DIA CIRC CONCR
0430/2915 LEN=0045 INSTALLED UNKN

0430/1511 STROHLS VALLEY RD
(T431)
024 "DIA CIRC CONCR
0430/1042 LEN=0045 INSTALLED UNKN

110322 FT 1 0 00164 0 01 0362+12
FOREST INN RD
(SR2001 SEG 0080/2426)
0430/0000 LENGTH(AH 3000 BK 3132)
FOR SR 0209 AND 2001
(CONN)
0420/2932 018 "DIA CIRC CONCR
0420/2592 LEN=0042 INSTALLED UNKN

0420/1639 024 "DIA CAST IRON
LEN=0066 INSTALLED UNKN
018 "DIA CIRC CONCR
0420/1565 LEN=0040 INSTALLED UNKN

RED HILL RD

EXTRACT DATE: 12/28/2024 ROADWAY MANAGEMENT SYSTEM PAGE NUMBER: 39
PRINT DATE: 12/30/2024 SLD COUNTY/SR - ANNUAL PRINT COUNTY: CARBON

DIR: B TOTAL LEN: 25.041 MI. DIST: 05-2 SR: 209
LEFT MUN: TOWAMENSING T RIGHT MUN: TOWAMENSING T

		==	0420/0753 (T458)	
	104141 FT		107190 FT	1 0 00164 0 01 0330+00 RUCH RD (T536)
		==	0420/0000	LENGTH(AH 3132 BK 3544)
		---	0410/3353	036 "DIA CIRC CONCR LEN=0055 INSTALLED UNKN
		---	0410/2364	018 "DIA CIRC CONCR LEN=0050 INSTALLED UNKN
EVERGREEN DR (T445)	0410/1760	==	0410/1760	HAZLEWOOD RD (T366)
		---	0410/1726	018 "DIA CIRC CONCR LEN=0040 INSTALLED UNKN
		---	0410/1251	018 "DIA CIRC CONCR LEN=0040 INSTALLED UNKN
		---	0410/0962	018 "DIA CIRC CONCR LEN=0040 INSTALLED UNKN
		---	0410/0633	018 "DIA CIRC CONCR LEN=0050 INSTALLED UNKN
	100597 FT	---	0410/0008	BMS EN 13/0209/0410/0000
		---	103646 FT	1 0 00164 0 01 0295+22 BULL RUN
		---	0410/0000	BMSBG 13/0209/0410/0000
		==	0400/2351	LENGTH(AH 3544 BK 2485) STAGE COACH RD (T421)
RAYMOND ST (T489)	0400/1950	---	0400/1895	BMS EN 13/0209/0400/1882
		---		1 0 00164 0 01 0289+24 BULL RUN
		---	0400/1882	BMSBG 13/0209/0400/1882
		---	0400/1155	018 "DIA CIRC CONCR LEN=0045 INSTALLED UNKN
SHEPARD PL (PRDR)	0400/1111	==	0400/0915	018 "DIA CIR PLASTIC LEN=0040 INSTALLED 2003
RIDGEVIEW DR (TWP)	0400/0585	---	0400/0277	018 "DIA CIRC CONCR LEN=0040 INSTALLED UNKN
	098112 FT	---	101161 FT	1 0 00164 0 01 0271+29 TOWAMENSING

DIR: B TOTAL LEN: 25.041 MI.
LEFT MUN: TOWAMENSING T

DIST: 05-2 SR: 209
RIGHT MUN: TOWAMENSING T

AIRPORT RD
(T360)

095546 FT

093065 FT

0370/2459

090238 FT

[illegible]

DIR: B TOTAL LEN: 25.041 MI. DIST: 05-2 SR: 209
LEFT MUN: FRANKLIN T RIGHT MUN: FRANKLIN T

DIR: B	TOTAL LEN: 25.041 MI.	DIST: 05-2	SR: 209
LEFT MUN: FRANKLIN T		RIGHT MUN: FRANKLIN T	
018 "DIA CIRC CONCR LEN=0050 INSTALLED UNKN 0341/1334	---		
018 "DIA CIRC CONCR LEN=0050 INSTALLED UNKN 0341/1231	---		
PA TPK (RAMP G) OP ID 13/7476/9900/7599 0341/1171	==	0340/1157 OP ID 13/7476/9900/7599	PA TPK (RAMP G)
018 "DIA CIRC CONCR LEN=0060 INSTALLED UNKN 0341/1138	---		
TURNPIKE RAMP RD TNPKE) 0341/0936	==	0340/1108	018 "DIA CIRC CONCR LEN=0030 INSTALLED UNKN
TURNPIKE RAMP RD TNPKE) 0341/0862	==	0340/0856	TURNPIKE RAMP RD (TNPKE)
	==	0340/0731	TURNPIKE RAMP RD (TNPKE)
	---	0340/0705	018 "DIA CIRC CONCR LEN=0030 INSTALLED UNKN
018 "DIA CIRC CONCR LEN=0060 INSTALLED UNKN 0341/0737	---		
TURNPIKE RAMP RD TNPKE) 0341/0729	==		
	---	0340/0491	018 "DIA CIRC CONCR LEN=0035 INSTALLED UNKN
018 "DIA CIRC CONCR LEN=0060 INSTALLED UNKN 0341/0517	---		
BMSID 13/0209/0340/0000 0341/0212	==	0340/0212	BMSID 13/0209/0340/0000
000164 0 00 0105+58 081644 FT		084732 FT	1 0 00164 0 00 0105+58
POHOPOCO CK. BMSBG 13/0209/0340/0000	==	0340/0000	POHOPOCO CK. BMSBG 13/0209/0340/0000
LENGTH(AH 3109 BK 3137) 0341/0000	==	0340/0000	LENGTH(AH 3070 BK 3160)
C TO MAIN RD CONN) 0331/3007	==		
APRA) ECKMAN LUMBER CO MAIN RD 0331/2861	==	0330/2848	(APRA) ECKMAN LUMBER CO MAIN RD (T512)
T512) R. POHOPOCO STRUCTURE LENGTH 10 FT	==	0330/2686	TR. POHOPOCO STRUCTURE LENGTH 10 FT
BMSID 13/0209/0330/2686 0331/2654	==	0330/2686	BMSID 13/0209/0330/2686
018 "DIA CIRC CONCR LEN=0030 INSTALLED UNKN 0331/2554	---		
ROCK ST T436) 0331/2476	==	0330/2527	ROCK ST (T436)
	---	0330/2175	018 "DIA CIRC CONCR LEN=0040 INSTALLED UNKN
018 "DIA CIRC CONCR LEN=0060 INSTALLED UNKN 0331/1896	---		
	---	0330/1852	018 "DIA CIRC CONCR LEN=0040 INSTALLED UNKN

EXTRACT DATE: 12/28/2024 ROADWAY MANAGEMENT SYSTEM PAGE NUMBER: 35
PRINT DATE: 12/30/2024 SLD COUNTY/SR - ANNUAL PRINT COUNTY: CARBON

DIR: B TOTAL LEN: 25.041 MI. DIST: 05-2 SR: 209
LEFT MUN: FRANKLIN T RIGHT MUN: FRANKLIN T

LEN=0060	INSTALLED	UNKN	0331/1479	----	0330/1442	018 "DIA CIRC CONCR	LEN=0040	INSTALLED	UNKN
				----	0330/0971	SIGN: CENTER MOUNTD			
018 "DIA CIRC CONCR				----		BMSID 13/0209/0330/0971			
LEN=0050	INSTALLED	UNKN	0331/0904	----	0330/0881	018 "DIA CIRC CONCR	LEN=0035	INSTALLED	UNKN
018 "DIA CIRC CONCR				----	0330/0474	018 "DIA CIRC CONCR	LEN=0030	INSTALLED	UNKN
LEN=0060	INSTALLED	UNKN	0331/0508	----					
018 "DIA CIRC CONCR				----	081572 FT	1 0 00164 0 00 0074+09			
LEN=0060	INSTALLED	UNKN	0331/0040	----		WAGNER ST			
1 0 00164 0 00 0074+09 078507 FT				----		(T434)			
WAGNER ST				----		ROCK ST			
(T434)				----		(T434)			
ROCK ST				----	0330/0000	LENGTH(AH 3160 BK 2326)			
(T434)				----					
LENGTH(AH 3137 BK 2747)			0331/0000	=====					
015 "DIA CIRC CONCR				----					
LEN=0015	INSTALLED	2003	0321/2650	----	0320/2269	018 "DIA CIRC CONCR	LEN=0035	INSTALLED	UNKN
				----	0320/2050	018 "DIA CIRC CONCR	LEN=0030	INSTALLED	UNKN
015 "DIA CIRC CONCR				----					
LEN=0015	INSTALLED	UNKN	0321/2100	----	0320/1695	018 "DIA CIRC CONCR	LEN=0035	INSTALLED	UNKN
015 "DIA CIRC CONCR				----	0320/1365	018 "DIA CIRC CONCR	LEN=0035	INSTALLED	UNKN
LEN=0044	INSTALLED	UNKN	0321/1750	----	0320/1133	MAPLE AV			
MAPLE AV				----		(T519)			
(T519)				----					
015 "DIA CIRC CONCR			0321/1505	=====	0320/1091	018 "DIA CIRC CONCR	LEN=0030	INSTALLED	UNKN
LEN=0024	INSTALLED	UNKN	0321/1480	----	0320/0717	018 "DIA CIRC CONCR	LEN=0035	INSTALLED	UNKN
018 "DIA CIRC METAL				----					
LEN=0030	INSTALLED	UNKN	0321/0625	----	0320/0240	018 "DIA CIRC CONCR	LEN=0030	INSTALLED	UNKN
018 "DIA CIRC CONCR				----					
LEN=0032	INSTALLED	UNKN	0321/0323	----					
018 "DIA CIRC CONCR				----					

EXTRACT DATE: 12/28/2024 ROADWAY MANAGEMENT SYSTEM PAGE NUMBER: 34
PRINT DATE: 12/30/2024 SLD COUNTY/SR - ANNUAL PRINT COUNTY: CARBON

DIR: B TOTAL LEN: 25.041 MI. DIST: 05-2 SR: 209
LEFT MUN: FRANKLIN T RIGHT MUN: FRANKLIN T

LEN=0060 INSTALLED UNKN 0321/0020	079246 FT 1 0 00164 0 00 0050+52
1 0 00164 0 00 0046+00 075760 FT	0320/0000 LENGTH(AH 2326 BK 2592)
LENGTH(AH 2747 BK 2217) 0321/0000	018 "DIA CIRC CONCR
	LEN=0030 INSTALLED UNKN
	018 "DIA CIRC CONCR
	LEN=0030 INSTALLED UNKN
	018 "DIA CIRC CONCR
	LEN=0080 INSTALLED UNKN
018 "DIA CIRC CONCR	
LEN=0060 INSTALLED UNKN 0311/1873	ALLEN ST
ALLEN ST	(T422)
(T422)	
018 "DIA CIRC CONCR	
LEN=0060 INSTALLED UNKN 0311/1582	0310/1636
	018 "DIA CIRC CONCR
	LEN=0025 INSTALLED UNKN
018 "DIA CIRC CONCR	
LEN=0025 INSTALLED UNKN 0311/1025	
BANK ST	
(T517)	0310/0855
	036 "DIA CIRC CONCR
	LEN=0025 INSTALLED UNKN
024 "DIA CIRC CONCR	
LEN=0030 INSTALLED UNKN 0311/0736	
015 "DIA CIRC CONCR	
LEN=0040 INSTALLED UNKN 0311/0398	
COURT ST	COURT ST
(T403)	(T403)
1 0 00164 0 00 0024+89 073543 FT	0310/0369
NC INTERCHANGE RD	
CANAL ST	076654 FT 1 0 00164 0 00 0024+89
(SR2015 SEG 0010/0000)	NC INTERCHANGE RD
SR 0248 SH	CANAL ST
(SR0248 SEG 0010/0000)	(SR2015 SEG 0010/0000)
(SR0248 SEG 0011/0000)	SR 0248 SH
	(SR0248 SEG 0011/0000)
	(SR0248 SEG 0010/0000)
MFC BEGIN = B	
LTH AH 002217 BK 001605 0311/0000	MFC BEGIN = B
	0310/0000 LENGTH(AH 2592 BK 1605)
	0300/1539 BMSN 13/0209/0300/0000
	FRANKLIN
	0300/1428 WEISSPORT B
	WEISSPORT
	LEHIGHTON B
071938 FT	0300/0276
	075049 FT 1 0 00163 0 01 0379+16
	NC BRIDGE ST
	FORGE ST.

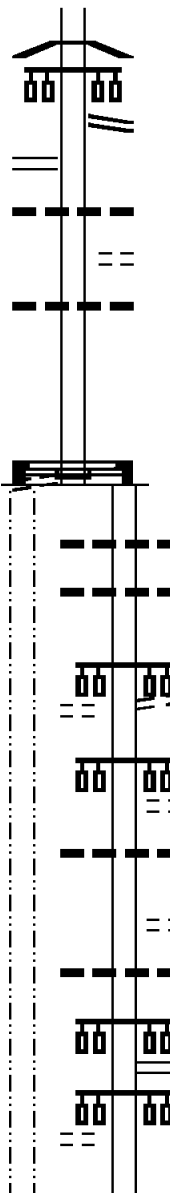
EXTRACT DATE: 12/28/2024 ROADWAY MANAGEMENT SYSTEM PAGE NUMBER: 33
PRINT DATE: 12/30/2024 SLD COUNTY/SR - ANNUAL PRINT COUNTY: CARBON

DIR: B TOTAL LEN: 25.041 MI. DIST: 05-2 SR: 209
LEFT MUN: LEHIGHTON B RIGHT MUN: LEHIGHTON B

SR 2010 SH
(SR2010 SEG 0010/0000) 0290/0868

070474 FT

209S SGT STAN HOFFMAN B
(BORO) 0290/0000


S 0300/0000 BMSBG 13/0209/0300/0000
LENGTH(AH 1605 BK 1464)
0290/1408 BLAKESLEE BL
(SR0443 SEG 0140/3806)
0290/0607 018 "DIA CIRC CONCR
LEN=0030 INSTALLED UNKN
BRIDGE ST
0290/0587 (BORO)
018 "DIA CIRC CONCR
0290/0259 LEN=0040 INSTALLED UNKN
073585 FT 1 0 00163 0 01 0393+18
SIGN: CANTILEVER
INTER-BK BMSID 13/0209/0290/0000
(BORO) 209S SGT STAN HOFFMAN B
MFC BEGIN = B
S 0290/0000 LENGTH(AH 1464 BK 3111)
0282/3020 018 "DIA CIRC CONCR
LEN=0020 INSTALLED UNKN
0282/2762 018 "DIA CIRC CONCR
LEN=0030 INSTALLED UNKN
SOUTH FIRST ST
(BORO)
SOUTH MAIN LN
(BORO)
0282/2533 NC BANKWAY ST
IRON ST
(BORO)
0282/2459 018 "DIA CIRC CONCR
0282/2442 LEN=0025 INSTALLED UNKN
KEYSTONE AL
(BORO)
0282/1806 018 "DIA CIRC CONCR
0282/1750 LEN=0020 INSTALLED 2003
SOUTH ST
(SR3008 SEG 0031/1031)
(SR3008 SEG 0030/1029)
0282/1576 MAIN LN
(BORO)
0282/1539 NORTH ST
(SR3008 SEG 0030/1029)

DIR: B TOTAL LEN: 25.041 MI. DIST: 05-2 SR: 209
LEFT MUN: LEHIGHTON B RIGHT MUN: LEHIGHTON B

069113 FT

Station	Frequency	Mode	Call Sign	Remarks
	0282/1388			(SR3008 SEG 0031/1031)
	0282/1156		CARBON AL	
	0282/1045		(BORO)	
	0282/0722		018 "DIA CIRC CONCR	
	0282/0454		LEN=0025 INSTALLED UNKN	
	0282/0265		018 "DIA CIRC CONCR	
	0282/0214		LEN=0025 INSTALLED UNKN	
	070474 FT		COAL ST	
			(BORO)	
			018 "H 24 "W CON BOX CUL	
			LEN=0040 INSTALLED UNKN	
			LC FROM SGT HOFFMAN BL	
			(CONN)	
			1 0 00163 0 01 0423+12	
			209S SGT STAN HOFFMAN B	
			(BORO)	
			MFC BEGIN = B	
			LENGTH(AH 3111 BK 1361)	
			209S SGT STAN HOFFMAN B	
			(BORO)	
			OCHRE ST	
			(BORO)	
			018 "DIA CIR UNKNOWN	
			LEN=0040 INSTALLED UNKN	
			CARBON ST	
			(BORO)	
			DIVISION AL	
			(BORO)	
			1 0 00163 0 01 0438+26	
			JAMESTOWN DR	
			(T385)	
			LEHIGHTON	
			MAHONING T	
			LENGTH(AH 1361 BK 3297)	
			030 "DIA CIRC CONCR	
			LEN=0036 INSTALLED UNKN	
			CENTER ST	
			(T397)	
			018 "DIA CIRC CONCR	
			LEN=0060 INSTALLED UNKN	
			018 "DIA CIRC CONCR	
			LEN=0050 INSTALLED UNKN	
			018 "DIA CIRC CONCR	
			LEN=0100 INSTALLED UNKN	
			018 "DIA CIRC CONCR	
			LEN=0075 INSTALLED UNKN	

DIST: 05-2 SR: 209
RIGHT MUN: MAHONING T

DIR: B TOTAL LEN: 25.041 MI.
LEFT MUN: MAHONING T

DIST: 05-2 SR: 209
RIGHT MUN: MAHONING T

060692 FT

058455 FT

LINE	TIME	TYPE	FROM	TO	REMARKS
0250	1571	1	0	00163	0 01 0523+08
0250	1142	1	0	00163	0 01 0523+08
0250	0843	1	0	00163	0 01 0523+08
0250	0527	1	0	00163	0 01 0523+08
0250	0076	1	0	00163	0 01 0523+08
0606	92 FT	1	0	00163	0 01 0523+08
0250	0000	1	0	00163	0 01 0523+08
0240	1824	1	0	00163	0 01 0523+08
0240	1604	1	0	00163	0 01 0523+08
0240	1345	1	0	00163	0 01 0523+08
0240	1126	1	0	00163	0 01 0523+08
0240	0868	1	0	00163	0 01 0523+08
0240	0721	1	0	00163	0 01 0523+08
0584	55 FT	1	0	00163	0 01 0523+08
0240	0000	1	0	00163	0 01 0523+08
0230	3149	1	0	00163	0 01 0523+08
0230	2696	1	0	00163	0 01 0523+08
0230	2342	1	0	00163	0 01 0523+08
0230	2111	1	0	00163	0 01 0523+08
0230	1852	1	0	00163	0 01 0523+08
0230	1570	1	0	00163	0 01 0523+08
0230	1207	1	0	00163	0 01 0523+08
0230	0892	1	0	00163	0 01 0523+08
0230	0759	1	0	00163	0 01 0523+08
0230	0587	1	0	00163	0 01 0523+08
0230	0235	1	0	00163	0 01 0523+08

EXTRACT DATE: 12/28/2024 ROADWAY MANAGEMENT SYSTEM PAGE NUMBER: 29
PRINT DATE: 12/30/2024 SLD COUNTY/SR - ANNUAL PRINT COUNTY: CARBON

DIR: B TOTAL LEN: 25.041 MI. DIST: 05-2 SR: 209
LEFT MUN: MAHONING T RIGHT MUN: MAHONING T

055306 FT

054220 FT

1 0 00162 0 03 0521+38 051751 FT
NORTH ST
(SR0903 SEG 0010/0000) 0210/0000

049751 FT

0230/0136 JIM THORPE B
055306 FT 1 0 00163 0 01 0575+50
NC SR 0209 SH
0230/0000 LENGTH(AH 3149 BK 1086)
018 "DIA CIRC CONCR
0220/0889 LEN=0040 INSTALLED UNKN
018 "DIA CIRC CONCR
0220/0554 LEN=0040 INSTALLED UNKN
RACE ST
0220/0168 (BORO)
MAUCH CHUNK
STRUCTURE LENGTH 17 FT
0220/0102 BMSID 13/0209/0220/0102
054220 FT 1 0 00163 0 02 0587+55
BROADWAY AV
(SR3012 SEG 0170/3165)
NC SUSQUEHANNA ST
SUSQUEHANNA ST
(BORO)
0220/0000 LENGTH(AH 1086 BK 2469)
014 "DIA CIRC CONCR
0210/2207 LEN=0040 INSTALLED UNKN
CENTER AV
(BORO)
0210/2180 018 "DIA CIRC CONCR
0210/1745 LEN=0040 INSTALLED UNKN
018 "DIA CIRC CONCR
0210/1607 LEN=0040 INSTALLED UNKN
051751 FT
0210/0000 LENGTH(AH 2469 BK 2000)
FOR SR 0209 AND 3014
0200/1276 (CONN)
LIBERTY RD
0200/1119 (SR3014 SEG 0060/1991)
024"H 48"W CON BOX CUL
0200/1092 LEN=0075 INSTALLED UNKN
JIM THORPE
0200/0586 NESQUEHONING B
018 "DIA CIRC CONCR
0200/0556 LEN=0060 INSTALLED UNKN
049751 FT 1 0 00162 0 03 0501+38
NC LEHIGH AV
0200/0000 LENGTH(AH 2000 BK 2390)

EXTRACT DATE: 12/28/2024 ROADWAY MANAGEMENT SYSTEM PAGE NUMBER: 28
PRINT DATE: 12/30/2024 SLD COUNTY/SR - ANNUAL PRINT COUNTY: CARBON

DIR: B TOTAL LEN: 25.041 MI. DIST: 05-2 SR: 209
LEFT MUN: NESQUEHONING B RIGHT MUN: NESQUEHONING B

047361 FT

044835 FT

041376 FT

0190/1858	018 "DIA	CIRC CONCR	
	LEN=0040	INSTALLED	UNKN
0190/1298	018 "DIA	CIRC CONCR	
	LEN=0060	INSTALLED	UNKN
0190/0882	018 "DIA	CIRC CONCR	
	LEN=0050	INSTALLED	UNKN
0190/0545	018 "DIA	CIRC CONCR	
	LEN=0065	INSTALLED	UNKN
0190/0181	018 "DIA	CIRC CONCR	
	LEN=0065	INSTALLED	UNKN
047361 FT	1 0 00162	0 03 0478+90	
0190/0000	LENGTH(AH	2390 BK 2526)	
	018 "DIA	CIRC CONCR	
	LEN=0070	INSTALLED	UNKN
0180/2340	018 "DIA	CIRC CONCR	
	LEN=0065	INSTALLED	UNKN
0180/1951	018 "DIA	CIRC CONCR	
	LEN=0055	INSTALLED	UNKN
0180/1470	018 "DIA	CIRC CONCR	
	LEN=0060	INSTALLED	UNKN
0180/0978	018 "DIA	CIR PLASTIC	
0180/0473	LEN=0004	INSTALLED	2002
044835 FT	1 0 00162	0 03 0453+64	
	018 "DIA	CIRC CONCR	
	LEN=0060	INSTALLED	UNKN
0180/0000	LENGTH(AH	2526 BK 3459)	
	018 "DIA	CIRC CONCR	
	LEN=0065	INSTALLED	UNKN
0170/2913	018 "DIA	CIRC CONCR	
	LEN=0060	INSTALLED	UNKN
0170/2424	018 "DIA	CIRC CONCR	
	LEN=0065	INSTALLED	UNKN
0170/1861	018 "DIA	CIRC CONCR	
	LEN=0065	INSTALLED	UNKN
0170/1168	018 "DIA	CIRC CONCR	
	LEN=0065	INSTALLED	UNKN
0170/0607	018 "DIA	CIRC CONCR	
	LEN=0065	INSTALLED	UNKN
0170/0455	018 "DIA	CIRC CONCR	
	LEN=0060	INSTALLED	UNKN
041376 FT	1 0 00162	0 02 0416+42	
0170/0000	LENGTH(AH	3459 BK 3106)	
	018 "DIA	CIRC CONCR	
	LEN=0060	INSTALLED	UNKN
0160/2918	018 "DIA	CIRC CONCR	
	LEN=0060	INSTALLED	UNKN
0160/2359	018 "DIA	CIRC CONCR	
	LEN=0055	INSTALLED	UNKN
0160/1899	018 "DIA	CIRC CONCR	
	LEN=0065	INSTALLED	UNKN
0160/1303	018 "DIA	CIRC CONCR	

EXTRACT DATE: 12/28/2024 ROADWAY MANAGEMENT SYSTEM PAGE NUMBER: 27
PRINT DATE: 12/30/2024 SLD COUNTY/SR - ANNUAL PRINT COUNTY: CARBON

DIR: B TOTAL LEN: 25.041 MI. DIST: 05-2 SR: 209
LEFT MUN: NESQUEHONING B RIGHT MUN: NESQUEHONING B

	0160/0875	LEN=0060	INSTALLED	UNKN
		TOWNSHIP	574	RT
	0160/0085	(T574)		
		018 "DIA	CIRC	CONCR
038270 FT	0160/0084	LEN=0060	INSTALLED	UNKN
	038270 FT	1 0 00162 0 02 0385+36		
	0160/0000	LENGTH(AH 3106 BK 1325)		
		018 "DIA	CIRC	CONCR
	0156/1042	LEN=0080	INSTALLED	UNKN
		018 "DIA	CIRC	CONCR
	0156/0846	LEN=0040	INSTALLED	UNKN
		024 "DIA	CIRC	CONCR
	0156/0707	LEN=0070	INSTALLED	UNKN
		018 "DIA	CIRC	CONCR
	0156/0220	LEN=0065	INSTALLED	UNKN
		CEMETERY	RD	
	0156/0212	(PRDR)		
	036945 FT			
	0156/0000	LENGTH(AH 1325 BK 1430)		
	0150/0850	018 "DIA	CIRC	CONCR
		LEN=0075	INSTALLED	UNKN
	0150/0343	018 "DIA	CIRC	CONCR
		LEN=0060	INSTALLED	UNKN
		UNKNOWN	RD	CLOSED TO TR
035515 FT	0150/0117	(BORO)		
	035515 FT	1 0 00162 0 02 0356+81		
	0150/0000	LENGTH(AH 1430 BK 2628)		
		UNKNOWN	RD	CLOSED TO TR
	0140/2370	(BORO)		
		018 "DIA	CIRC	CONCR
	0140/2240	LEN=0050	INSTALLED	UNKN
		CENTER	ST	
	0140/1992	(BORO)		
		018 "DIA	CIRC	CONCR
	0140/1597	LEN=0050	INSTALLED	UNKN
		018 "DIA	CIRC	METAL
	0140/1056	LEN=0060	INSTALLED	UNKN
		PINE	ST	
	0140/0535	(BORO)		
		024 "DIA	CIRC	CONCR
032887 FT	0140/0016	LEN=0060	INSTALLED	UNKN
	032887 FT	1 0 00162 0 02 0327+10		
		OAK	ST	
		(BORO)		

DIR: B TOTAL LEN: 25.041 MI.
LEFT MUN: NESQUEHONING B

DIST: 05-2 SR: 209
RIGHT MUN: NESQUEHONING B

SR 54 SH
(SR0054 SEG 0110/1485) 0122/0000

FOR SR 0054 AND 0209
(CONN) 0120/1989

```

LC TO REDNERS RD 0120/0997
(CONN)
LEFT REDNERS RD 0120/0882
(CONN)
LC FROM REDNERS RD 0120/0797
(CONN)

```

LINE	STATION	DESCRIPTION	LENGTH (AH)	2628	BK	3636
0140	0000	CHESTNUT ST				
0130	3165	(BORO)				
0130	2667	HAZARD ST				
0130	2128	(BORO)				
0130	1503	ALMOND ST				
0130	1300	(BORO)				
0130	1288	BROGAN ST				
0130	0856	(BORO)				
0130	0646	018" DIA CIRC CONCR				
0130	0425	LEN=0020 INSTALLED UNKN				
029251	FT	SCHOOL ST				
0130	0000	(BORO)				
0122	0461	036"H 60"W ELLIP OTHER				
0122	0455	LEN=0050 INSTALLED UNKN				
0122	0207	RATCLIFF ST				
028610	FT	(BORO)				
0122	0000	1 0 00 0162 0 02 0290+72				
0120	2159	ALLEN ST				
0120	2024	(BORO)				
0120	1857	LENGTH (AH 3636 BK 0641)				
0122	0461	018" DIA CIRC CONCR				
0122	0455	LEN=0025 INSTALLED UNKN				
0122	0207	018" DIA CIRC CONCR				
028610	FT	LEN=0025 INSTALLED UNKN				
0122	0000	HOLLAND ST				
0120	2159	(BORO)				
0120	2024	2 0 13021 0 00 0274+63				
0120	1857	NC CA TAWISSA ST				
0122	0461	LENGTH (AH 0641 BK 2209)				
0122	0455	018" DIA CIRC CONCR				
0122	0207	LEN=0085 INSTALLED UNKN				
028610	FT	018" DIA CIRC CONCR				
0122	0000	LEN=0080 INSTALLED UNKN				
0120	2159	RAILROAD ST				
0120	2024	(BORO)				
0120	1857					

EXTRACT DATE: 12/28/2024 ROADWAY MANAGEMENT SYSTEM PAGE NUMBER: 25
PRINT DATE: 12/30/2024 SLD COUNTY/SR - ANNUAL PRINT COUNTY: CARBON

DIR: B TOTAL LEN: 25.041 MI. DIST: 05-2 SR: 209
LEFT MUN: NESQUEHONING B RIGHT MUN: NESQUEHONING B

026401 FT

023377 FT

021496 FT

STRUCTURE	LENGTH	14 FT
BMSID 13/0209/0120/0791		
ALLEN ST		
(BORO)		
OLD LR 162		
(BORO)		
024 " DIA CIRC CONCR		
LEN=0072	INSTALLED	UNKN
1 0 00162 0 01 0269+00		
LENGTH(AH 2209 BK 3024)		
024 " DIA CIRC CONCR		
LEN=0065	INSTALLED	UNKN
024 " DIA CIRC CONCR		
LEN=0065	INSTALLED	UNKN
023377 FT	1 0 00162 0 01 0236+36	
LENGTH(AH 3024 BK 1881)		
018 " DIA CIRC CONCR		
LEN=0050	INSTALLED	UNKN
018 " DIA CIRC CONCR		
LEN=0060	INSTALLED	UNKN
018 " DIA CIRC CONCR		
LEN=0060	INSTALLED	UNKN
018 " DIA CIRC CONCR		
LEN=0060	INSTALLED	UNKN
018 " DIA CIRC CONCR		
LEN=0060	INSTALLED	UNKN
018 " DIA CIRC CONCR		
LEN=0045	INSTALLED	UNKN
021496 FT	1 0 00162 0 01 0216+74	
LENGTH(AH 1881 BK 3634)		
018 " DIA CIRC CONCR		
LEN=0040	INSTALLED	UNKN
018 " DIA CIRC CONCR		
LEN=0040	INSTALLED	UNKN
018 " DIA CIRC CONCR		
LEN=0040	INSTALLED	UNKN
018 " DIA CIRC CONCR		
LEN=0060	INSTALLED	UNKN
018 " DIA CIRC CONCR		
LEN=0060	INSTALLED	UNKN
018 " DIA CIRC CONCR		
LEN=0060	INSTALLED	UNKN
018 " DIA CIRC CONCR		

EXTRACT DATE: 12/28/2024 ROADWAY MANAGEMENT SYSTEM PAGE NUMBER: 24
PRINT DATE: 12/30/2024 SLD COUNTY/SR - ANNUAL PRINT COUNTY: CARBON

DIR: B TOTAL LEN: 25.041 MI. DIST: 05-2 SR: 209
LEFT MUN: NESQUEHONING B RIGHT MUN: NESQUEHONING B

Station	Length	Material	Notes
0090/1441	LEN=0060	INSTALLED UNKN	
0090/1045	LEN=0060	INSTALLED UNKN	
0090/0701	LEN=0060	INSTALLED UNKN	
0090/0380	LEN=0060	INSTALLED UNKN	
0090/0057	LEN=0060	INSTALLED UNKN	
017862 FT	1 0 00162 0 01 0180+40		
0090/0000	LENGTH(AH 3634 BK 1360)		
0080/1006	LEN=0060	INSTALLED 2003	
0080/0286	LEN=0060	INSTALLED UNKN	
016502 FT	1 0 00162 0 01 0167+76		
0080/0000	LENGTH(AH 1360 BK 2178)		
0070/2129	NESQUEHONING		
0070/2071	SUMMIT HILL B		
0070/1359	LEN=0069	INSTALLED UNKN	
0070/0942	LEN=0063	INSTALLED UNKN	
0070/0725	LEN=0063	INSTALLED UNKN	
0070/0535	LEN=0063	INSTALLED UNKN	
0070/0131	LEN=0063	INSTALLED UNKN	
014324 FT	1 0 00162 0 01 0144+94		
0070/0000	LENGTH(AH 2178 BK 2535)		
0060/2257	LEN=0060	INSTALLED UNKN	
0060/1855	LEN=0045	INSTALLED UNKN	
0060/1472	LEN=0060	INSTALLED UNKN	
0060/0865	LEN=0060	INSTALLED UNKN	
0060/0559	LEN=0045	INSTALLED UNKN	
0060/0268	LEN=0050	INSTALLED UNKN	
011789 FT	SUMMIT HILL		
ANDREWSVILLE ST	LANSFORD B		

EXTRACT DATE: 12/28/2024 ROADWAY MANAGEMENT SYSTEM PAGE NUMBER: 23
PRINT DATE: 12/30/2024 SLD COUNTY/SR - ANNUAL PRINT COUNTY: CARBON

DIR: B TOTAL LEN: 25.041 MI. DIST: 05-2 SR: 209
LEFT MUN: SUMMIT HILL B RIGHT MUN: SUMMIT HILL B

(BORO)	0060/0000	==	5 0060/0000	LENGTH(AH 2535 BK 2784)
		---	0050/2743	018 "DIA CIRC CONCR
				LEN=0080 INSTALLED UNKN
			0050/2012	BMS EN 13/0209/0050/1981
				BRIDGE POSTED (TONS)
				1 0 00162 0 00 0111+17
				SGL 30 COMB 40
			0050/1981	NO UNDERPASS INFORMATION
				BMSBG 13/0209/0050/1981
				T. PANTHER CK
			0050/1930	STRUCTURE LENGTH 10 FT
				BMSID 13/0209/0050/1930
		==	0050/1002	LANSFORD CT
		---	0050/0885	(PRDR)
				018 "DIA CIRC CONCR
				LEN=0060 INSTALLED UNKN
UNKNOWN ST	0050/0423	==	0050/0394	024 "DIA CIRC METAL
(BORO)		---		LEN=0105 INSTALLED UNKN
			0050/0377	EAST ST
				(BORO)
009005 FT		==	009005 FT	1 0 00162 0 00 0090+55
			NC SR	0209 SH
			5 0050/0000	LENGTH(AH 2784 BK 2817)
				RILEY ST
			0040/2486	(BORO)
		---	0040/2469	018 "DIA CAST IRON
				LEN=0020 INSTALLED UNKN
		==	0040/1954	PARDEE ST
		==		(BORO)
		==	0040/1424	LEISEN RING ST
		==		(BORO)
		==	0040/0969	JONES ST
		==		(BORO)
		==	0040/0443	POWELL ST
		==		(BORO)
006188 FT			006188 FT	1 0 00162 0 00 0061+96
				CHESTNUT ST
				(BORO)
		==	5 0040/0000	LENGTH(AH 2817 BK 1089)
		==		WALNUT ST
		==	0036/0349	(BORO)
		---		018 "DIA CIRC METAL
			0036/0020	LEN=0099 INSTALLED UNKN

EXTRACT DATE: 12/28/2024 ROADWAY MANAGEMENT SYSTEM PAGE NUMBER: 22
PRINT DATE: 12/30/2024 SLD COUNTY/SR - ANNUAL PRINT COUNTY: CARBON

DIR: B TOTAL LEN: 25.041 MI. DIST: 05-2 SR: 209
LEFT MUN: LANSFORD B RIGHT MUN: LANSFORD B

1 0 00162 0 00 0051+13 005099 FT
SPRING GARDEN ST
(BORO) 0036/0000

003291 FT

001245 FT

000000 FT



005099 FT SPRING GARDEN ST
(SR0902 SEG 0010/0000)
[S] 0036/0000 LENGTH(AH 1089 BK 1808)
TUNNEL ST
(BORO)
0030/1249
0030/0939 015 "DIA CAST IRON
LEN=0030 INSTALLED UNKN
COAL ST
(BORO)
0030/0701
0030/0110 015 "DIA CAST IRON
LEN=0050 INSTALLED UNKN
015 "DIA CIRC CONCR
LEN=0099 INSTALLED UNKN
003291 FT 1 0 00162 0 00 0033+06
CENTRE ST
(BORO)
[S] 0030/0000 LENGTH(AH 1808 BK 2046)
SHARPE ST
(BORO)
0020/1511
0020/1497 015 "DIA CAST IRON
LEN=0020 INSTALLED UNKN
PATTERSON ST
(BORO)
0020/1423
0020/0785 015 "DIA CIRC CONCR
LEN=0025 INSTALLED UNKN
CORTRIGHT ST
(BORO)
0020/0734
0020/0126 018 "DIA CIRC METAL
LEN=0048 INSTALLED UNKN
001245 FT 1 0 00162 0 00 0012+00
NC PARKWAY
PATTERSON ST
(BORO)
[S] 0020/0000 LENGTH(AH 2046 BK 1245)
0010/0362 018 "DIA CIRC CONCR
LEN=0030 INSTALLED UNKN
000000 FT 1 0 00162 0 00 0000+00
NC ASHTON AV
INTER-BK W WATER ST
(SR0209 SEG 0970/3311)
MFC BEGIN = B
BK-SCHUYLKILL (53)
[S] 0010/0000 LENGTH(AH 1245 BK 0000)

EXTRACT DATE: 12/28/2024 ROADWAY MANAGEMENT SYSTEM PAGE NUMBER: 21
PRINT DATE: 12/30/2024 SLD COUNTY/SR - ANNUAL PRINT COUNTY: CARBON

DIR: B TOTAL LEN: 10.146 MI. DIST: 05-2 SR: 93
LEFT MUN: BANKS TOWNSHIP T RIGHT MUN: BANKS TOWNSHIP T

053572 FT

053572 FT AH-LUZERNE (40)
INTER-AHD BROAD ST
0220/3509 (SR0093 SEG 0010/0000)
012 "DIA CIRC CONCR
0220/3300 LEN=0050 INSTALLED UNKN
024 "DIA CIRC CONCR
0220/2719 LEN=0100 INSTALLED UNKN

036 "DIA CIRC CONCR
0220/1008 LEN=0100 INSTALLED UNKN
024 "DIA CIRC CONCR
0220/0850 LEN=0139 INSTALLED UNKN

050063 FT

050063 FT 1 0 00170 0 03 0746+64
NC MAIN ST
BANKS TOWNSHIP
BEAVER MEADOWS B
5 0220/0000 LENGTH(AH 3509 BK 1610)
018 "DIA CIRC CONCR
0210/0990 LEN=0050 INSTALLED UNKN
ROSE ST

EXTRACT DATE: 12/28/2024 ROADWAY MANAGEMENT SYSTEM PAGE NUMBER: 20
PRINT DATE: 12/30/2024 SLD COUNTY/SR - ANNUAL PRINT COUNTY: CARBON

DIR: B TOTAL LEN: 10.146 MI. DIST: 05-2 SR: 93
LEFT MUN: BEAVER MEADOWS B RIGHT MUN: BEAVER MEADOWS B

POPLAR ST
(BORO)
1 0 00170 0 03 0727+05 048453 FT
CHESTNUT ST
(BORO)
0210/0000

TAMAQUA ST
(SR4004 SEG 0080/2328)
HICKORY ST
(BORO)
PLUM ST
(BORO)
PEACH ST
(BORO)

DEPOT ST
(BORO)
0200/1065

UNKNOWN BORO AL
(BORO)
0200/0144
046063 FT

044899 FT

0210/0726 (BORO)

048453 FT

5 0210/0000 LENGTH(AH 1610 BK 2390)
036 "DIA CIRC CONCR UNKN
0200/2302 LEN=0100 INSTALLED UNKN
036 "DIA CIRC CONCR UNKN
0200/2086 LEN=0100 INSTALLED UNKN
NEW ST
0200/2070 (BORO)

NC BERWICK ST
GOOSE AL
0200/1605 (BORO)

0200/1224 CHURCH ST
(BORO)

0200/1041 048 "DIA CIRC CONCR
LEN=0062 INSTALLED UNKN
0200/0730 042 "DIA CIRC CONCR
LEN=0080 INSTALLED UNKN
DEAN ST
0200/0722 (BORO)
042 "DIA CIRC CONCR
0200/0710 LEN=0080 INSTALLED UNKN
BEAVER ST
0200/0211 (BORO)
BEAVER MEADOWS
0200/0162 BANKS TOWNSHIP T

046063 FT 1 0 00170 0 02 0700+79
NC BROAD ST

5 0200/0000 LENGTH(AH 2390 BK 1164)

BEAVER CK.
STRUCTURE LENGTH 12 FT
0190/0510 BMSID 13/0093/0190/0510
044899 FT 1 0 00170 0 02 0689+20
SPRING MOUNTAIN RD
(SR4006 SEG 0050/0000)
5 0190/0000 LENGTH(AH 1164 BK 3010)

EXTRACT DATE: 12/28/2024 ROADWAY MANAGEMENT SYSTEM PAGE NUMBER: 19
PRINT DATE: 12/30/2024 SLD COUNTY/SR - ANNUAL PRINT COUNTY: CARBON

DIR: B TOTAL LEN: 10.146 MI. DIST: 05-2 SR: 93
LEFT MUN: BANKS TOWNSHIP T RIGHT MUN: BANKS TOWNSHIP T

SPRING MOUNTAIN RD
(SR4006 SEG 0040/2654) 0180/2720

041889 FT

038683 FT

POLE RD
(PRDR)

0160/0227
035690 FT

0180/2274 030 "DIA CIR PLASTIC
LEN=0040 INSTALLED 1997

0180/0518 024 "DIA CIRC METAL
041889 FT LEN=0055 INSTALLED UNKN
1 0 00162 7 01 0112+26
5 0180/0000 LENGTH(AH 3010 BK 3206)
BANKS TOWNSHIP
0170/2669 PACKER T
0170/2357 018 "DIA CIR PLASTIC
LEN=0026 INSTALLED 2004
0170/1964 018 "DIA CIRC METAL
LEN=0065 INSTALLED UNKN
0170/1517 018 "DIA CIRC METAL
LEN=0070 INSTALLED UNKN

0170/0250 018 "DIA CIR UNKNOWN
038683 FT LEN=0065 INSTALLED UNKN
1 0 00162 7 01 0079+46
5 0170/0000 LENGTH(AH 3206 BK 2993)
0160/2961 018 "DIA CIR PLASTIC
LEN=0070 INSTALLED 2005
0160/2512 018 "DIA CIR PLASTIC
LEN=0032 INSTALLED 2003
0160/1816 018 "DIA CIR PLASTIC
LEN=0040 INSTALLED 2005
0160/1349 018 "H 18 "W **UNKNOWN**
LEN=0075 INSTALLED UNKN
0160/0909 018 "DIA CIR PLASTIC
LEN=0030 INSTALLED UNKN
0160/0497 018 "DIA CIR PLASTIC
LEN=0065 INSTALLED 2005

035690 FT 1 0 00162 7 01 0050+17
5 0160/0000 LENGTH(AH 2993 BK 2564)
0150/2110 018 "DIA CIR PLASTIC
LEN=0040 INSTALLED UNKN
0150/1743 018 "DIA CIR PLASTIC
LEN=0063 INSTALLED 2005

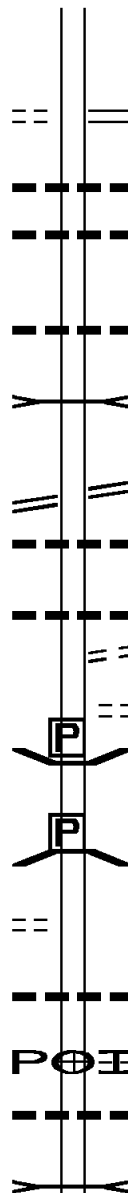
EXTRACT DATE: 12/28/2024 ROADWAY MANAGEMENT SYSTEM PAGE NUMBER: 18
PRINT DATE: 12/30/2024 SLD COUNTY/SR - ANNUAL PRINT COUNTY: CARBON

DIR: B TOTAL LEN: 10.146 MI. DIST: 05-2 SR: 93
LEFT MUN: PACKER T RIGHT MUN: PACKER T

1 0 00162 7 01 0023+85 033126 FT
WETZEL RUN DR
(T463) 0150/0000

QUAKAKE RD
(SR4010 SEG 0140/0000) 0140/0000

OCHRE MILL RD
(T470) 029404 FT
0130/0000



033126 FT PACKER DR
(SR4008 SEG 0010/0000)
5 0150/0000 LENGTH(AH 2564 BK 2441)
0140/1792 018 "DIA CIRC METAL
LEN=0047 INSTALLED UNKN
0140/1353 018 "DIA CIRC METAL
LEN=0044 INSTALLED UNKN
0140/0425 018 "DIA CIRC METAL
LEN=0050 INSTALLED UNKN
LIL.QUAKAKE
STRUCTURE LENGTH 16 FT
0140/0005 BMSID 13/0093/0140/0005
030685 FT 1 0 00162 7 00 0000+00
BRECKMAN DR
5 0140/0000 (SR4010 SEG 0140/0000)
LENGTH(AH 2441 BK 1281)
0130/1171 024 "DIA CIRC METAL
LEN=0090 INSTALLED UNKN
0130/0509 020 "DIA CIRC METAL
LEN=0050 INSTALLED 2000
MAGDELLEN DR
0130/0434 (T465)
0130/0204 PACKER TWP MUNICIPAL SHE
(GOVT)
0130/0149 BMSID 13/0093/0130/0095
BRIDGE POSTED (TONS)
1 0 00170 0 01 0324+65
SGL 28 COMB 40
QUAKAKE CK.
0130/0095 BMSBG 13/0093/0130/0095
029404 FT 1 0 00170 0 01 0322+24
NC HUDSON DR
5 0130/0000 LENGTH(AH 1281 BK 3217)
0120/2463 018 "DIA CIRC METAL
LEN=0050 INSTALLED UNKN
(APRA) ENTRANCE TO SHED
PENNDOT STOCKPILE #02
0120/2400 (GOVT)
012 "DIA CIRC METAL
LEN=0045 INSTALLED UNKN
BEISEL CREEK
STRUCTURE LENGTH 16 FT
0120/1926 BMSID 13/0093/0120/1926

EXTRACT DATE: 12/28/2024 ROADWAY MANAGEMENT SYSTEM PAGE NUMBER: 17
PRINT DATE: 12/30/2024 SLD COUNTY/SR - ANNUAL PRINT COUNTY: CARBON

DIR: B TOTAL LEN: 10.146 MI. DIST: 05-2 SR: 93
LEFT MUN: PACKER T RIGHT MUN: PACKER T

	0120/1227	018 "DIA CIRC METAL LEN=0050 INSTALLED UNKN
	0120/0898	012 "DIA CIRC CONCR LEN=0075 INSTALLED UNKN
026187 FT	026187 FT	1 0 00170 0 01 0291+11 012 "DIA CIRC CONCR LEN=0044 INSTALLED UNKN
	0120/0000	LENGTH(AH 3217 BK 2482) 012 "DIA CIRC CONCR
	0110/2430	LEN=0042 INSTALLED UNKN
	0110/1960	012 "DIA CIRC CONCR LEN=0070 INSTALLED UNKN
	0110/1640	012 "DIA CIRC CONCR LEN=0065 INSTALLED UNKN
	0110/1175	012 "DIA CIRC CONCR LEN=0070 INSTALLED UNKN
	0110/0891	012 "DIA CIRC CONCR LEN=0075 INSTALLED UNKN
023705 FT	0110/0402	012 "DIA CIRC CONCR LEN=0065 INSTALLED UNKN
	023705 FT	1 0 00170 0 01 0266+29 012 "DIA CIRC CONCR
	0110/0000	LENGTH(AH 2482 BK 2510) 012 "DIA CIRC CONCR
	0100/2290	LEN=0058 INSTALLED UNKN
	0100/1580	012 "DIA CIRC CONCR LEN=0060 INSTALLED UNKN
	0100/1117	012 "DIA CIRC CONCR LEN=0055 INSTALLED UNKN
021195 FT	021195 FT	1 0 00170 0 01 0241+19 0100/0000 LENGTH(AH 2510 BK 2495)
	0090/0982	012 "DIA CIRC METAL LEN=0060 INSTALLED UNKN
018700 FT	0090/0455	018 "DIA CIRC CONCR LEN=0050 INSTALLED UNKN
	018700 FT	1 0 00170 0 01 0216+24 0090/0000 LENGTH(AH 2495 BK 2761)

EXTRACT DATE: 12/28/2024 ROADWAY MANAGEMENT SYSTEM PAGE NUMBER: 16
PRINT DATE: 12/30/2024 SLD COUNTY/SR - ANNUAL PRINT COUNTY: CARBON

DIR: B TOTAL LEN: 10.146 MI. DIST: 05-2 SR: 93
LEFT MUN: PACKER T RIGHT MUN: PACKER T

RIFLE RANGE
(GOVT)

015939 FT

015939 FT 1 0 00170 0 01 0188+63
NC SR 0093 SH

PACKER
NESQUEHONING B
0080/0000 LENGTH(AH 2761 BK 1749)

014190 FT

014190 FT 1 0 00170 0 01 0171+14
0070/0000 LENGTH(AH 1749 BK 2304)

0060/1700 057"H 38"W ELLIP METAL
LEN=0050 INSTALLED 2005

0060/0907

011886 FT

011886 FT 1 0 00170 0 00 0118+67
0060/0000 LENGTH(AH 2304 BK 1835)

010051 FT

0050/0952 012 "DIA CIRC CONCR
LEN=0060 INSTALLED UNKN
0050/0358 018"H 18"W ELLIP CONC
LEN=0057 INSTALLED UNKN
0050/0063 012 "DIA CIRC CONCR
LEN=0049 INSTALLED UNKN
010051 FT 1 0 00170 0 00 0100+32
0050/0000 LENGTH(AH 1835 BK 2418)

0040/2102 018"H 18"W CON BOX CUL
LEN=0053 INSTALLED UNKN
0040/1816 018 "DIA CIRC METAL
LEN=0049 INSTALLED UNKN
0040/1535 018 "DIA CIRC METAL
LEN=0047 INSTALLED UNKN
0040/1210 018 "DIA CIRC METAL
LEN=0046 INSTALLED UNKN
0040/0922 018 "DIA CIRC METAL
LEN=0048 INSTALLED UNKN
0040/0626 018"H 18"W BOX CULVRT+
LEN=0052 INSTALLED UNKN
0040/0344 024"H 24"W BOX CULVRT+
LEN=0047 INSTALLED UNKN
0040/0046 018 "DIA CIRC METAL
LEN=0053 INSTALLED UNKN
007633 FT 1 0 00170 0 00 0076+14

007633 FT

DIR: B TOTAL LEN: 10.146 MI.
LEFT MUN: NESQUEHONING B

DIST: 05-2 SR: 93
RIGHT MUN: NESQUEHONING B

Station	Structure	Length	Material	Notes
0040/0000	5	0040	0000	LENGTH(AH 2418 BK 2657)
0030/2385		0040	INSTALLED	UNKN
0030/2128		0058	INSTALLED	UNKN
0030/1831		0150	INSTALLED	UNKN
0030/1405		0055	INSTALLED	UNKN
0030/1170		0065	INSTALLED	UNKN
0030/0858		0060	INSTALLED	UNKN
0030/0419		0040	INSTALLED	UNKN
004976 FT		1 0 00170	0 00 0049+57	
0030/0000	5	0030	0000	LENGTH(AH 2657 BK 2485)
0020/2225		0060	INSTALLED	UNKN
0020/2060				BROAD ST (TWP)
002491 FT		1 0 00170	0 00 0025+12	
0020/0000	5	0020	0000	LENGTH(AH 2485 BK 2491)
TRUCK ESC RAMP (SR9301 SEG 0010/0000)		0010	1637	
PARADISE RD (TWP)		0010	0656	
TO 0209/0150 SH (CONN)		0010	0139	
000000 FT		000000	FT	
0010/0802		0010	0802	NESQUEHONING STRUCTURE LENGTH 61 FT BMSID 13/0093/0010/0802
0010/0464		0010	0464	DRAINAGE STRUCTURE LENGTH 38 FT BMSID 13/0093/0010/0464 FROM 0209/0156 SH
0010/0204		0010	0204	(CONN)
000000 FT		1 0 00170	0 00 0000+00	
NC HUNTER ST				
CATAWISSA ST				
(SR0209 SEG 0156/0000)				
MFC BEGIN = C				
0010/0000	5	0010	0000	LENGTH(AH 2491 BK 0000)

EXTRACT DATE: 12/28/2024 ROADWAY MANAGEMENT SYSTEM PAGE NUMBER: 14
PRINT DATE: 12/30/2024 SLD COUNTY/SR - ANNUAL PRINT COUNTY: CARBON
DIR: E TOTAL LEN: 10.166 MI. DIST: 05-2 SR: 80
LEFT MUN: KIDDER T RIGHT MUN: KIDDER T

AH-MONROE (45) 053671 FT
KEYSTONE SHORTWAY HW INTER-AHD
(SR0080 SEG 2827/0000) 2825/2091

024 "DIA CIR PLASTIC
LEN=0060 INSTALLED UNKN 2825/0782
048 "H 00 "W **UNKNOWN**
LEN=0090 INSTALLED UNKN 2825/0410
1 0 01009 0 01 0522+44 051580 FT
024 "DIA CIRC CONCR
LEN=0075 INSTALLED UNKN
LENGTH(AH 2091 BK 2640) 2825/0000

024 "DIA CIRC CONCR
LEN=0100 INSTALLED UNKN 2821/1180

012 "DIA CIR PLASTIC
LEN=0050 INSTALLED UNKN 2821/0055
030 "DIA CIRC CONCR
LEN=0090 INSTALLED UNKN 2821/0020
1 0 01009 0 01 0496+04 048940 FT
MILEPOST 282.00
LENGTH(AH 2640 BK 2644) 2821/0000

053679 FT
INTER-AHD
2824/2083
2824/1696
2824/1486
KETSTONE SHORTWAY HW
(SR0080 SEG 2826/0000)
048 "DIA CIRC CONCR
LEN=0085 INSTALLED UNKN
024 "DIA CIRC CONCR
LEN=0110 INSTALLED UNKN

051596 FT 1 0 01009 0 01 0522+44
2824/0000 LENGTH(AH 2083 BK 2640)

2820/1250 024 "DIA CIRC CONCR
LEN=0100 INSTALLED UNKN

2820/0226 024 "DIA CIRC CONCR
LEN=0105 INSTALLED UNKN

048956 FT 1 0 01009 0 01 0496+04
MILEPOST 282.00
2820/0000 LENGTH(AH 2640 BK 2634)

EXTRACT DATE: 12/28/2024 ROADWAY MANAGEMENT SYSTEM PAGE NUMBER: 13
PRINT DATE: 12/30/2024 SLD COUNTY/SR - ANNUAL PRINT COUNTY: CARBON

DIR: E TOTAL LEN: 10.166 MI. DIST: 05-2 SR: 80
LEFT MUN: KIDDER T RIGHT MUN: KIDDER T

SHINGLE M.RN STRUCTURE LENGTH 16 FT BMSID 13/0080/2814/1664	2815/1393		2814/1393	SHINGLE M.RN STRUCTURE LENGTH 16 FT BMSID 13/0080/2814/1664
024 "DIA CIRC CONCR LEN=0055 INSTALLED UNKN	2815/0789	---		
024 "DIA CIRC CONCR LEN=0034 INSTALLED UNKN	2815/0269	---	2814/0649	SIGN: POLE MOUNTED BMSID 13/0080/2814/0649
1 0 01009 0 01 0464+78 046296 FT LENGTH(AH 2644 BK 2633)	2815/0000	5	046322 FT 2814/0000	1 0 01009 0 01 0470+35 LENGTH(AH 2634 BK 2640) 018 "DIA CIRC CONCR LEN=0100 INSTALLED UNKN
024 "DIA CIRC CONCR LEN=0055 INSTALLED UNKN	2811/2351	---	2810/2435	
018 "DIA CIRC CONCR LEN=0055 INSTALLED UNKN	2811/1852	---		
018 "DIA CIRC CONCR LEN=0080 INSTALLED UNKN	2811/1339	---		
EMERGENCY CROSSOVER (CONN)	2811/0482	↔	2810/1200	018 "DIA CIRC CONCR LEN=0065 INSTALLED UNKN
018 "DIA CIRC CONCR LEN=0100 INSTALLED UNKN	2811/0385	---	2810/0500	EMERGENCY CROSSOVER (CONN)
1 0 01009 0 01 0437+62 043663 FT MILEPOST 281.00 LENGTH(AH 2633 BK 2633)	2811/0000	5	043682 FT 2810/0000	1 0 01009 0 01 0443+95 MILEPOST 281.00 LENGTH(AH 2640 BK 2643)
024 "DIA CIRC CONCR LEN=0090 INSTALLED UNKN	2805/1655	---	2804/1465	018 "DIA CIRC CONCR LEN=0065 INSTALLED UNKN
018 "DIA CIRC CONCR LEN=0060 INSTALLED UNKN	2805/1450	---		
018 "DIA CIRC CONCR LEN=0065 INSTALLED UNKN	2805/0700	---	2804/0639	018 "DIA CIRC CONCR LEN=0060 INSTALLED UNKN
1 0 01009 0 01 0415+19 041030 FT LENGTH(AH 2633 BK 2659)	2805/0000	5	041039 FT 2804/0000	1 0 01009 0 01 0413+90 LENGTH(AH 2643 BK 2640)
018 "DIA CIRC CONCR LEN=0040 INSTALLED UNKN	2801/2487	---		
018 "DIA CIRC CONCR		---		

EXTRACT DATE: 12/28/2024 ROADWAY MANAGEMENT SYSTEM PAGE NUMBER: 12
PRINT DATE: 12/30/2024 SLD COUNTY/SR - ANNUAL PRINT COUNTY: CARBON

DIR: E TOTAL LEN: 10.166 MI. DIST: 05-2 SR: 80
LEFT MUN: KIDDER T RIGHT MUN: KIDDER T


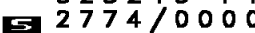










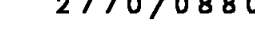







LEN=0065	INSTALLED	UNKN	2801/2285	---	---	---	2800/2297	018 "DIA CIRC CONCR	LEN=0080	INSTALLED	UNKN	
MOSEYWOOD RD								MOSEYWOOD RD				
OP ID 13/1003/0070/0000	2801/1980	---	---	---	---	2800/2079	OP ID 13/1003/0070/0000					
018 "DIA CIRC CONCR	LEN=0060	INSTALLED	UNKN	2801/1000	---	---						
EMERGENCY CROSSOVER								2800/0476	018 "DIA CIRC CONCR	LEN=0055	INSTALLED	UNKN
(CONN)	2801/0218	---	---	---	---	2800/0302	(CONN)					
018 "DIA CIRC CONCR	LEN=0060	INSTALLED	UNKN	2801/0105	---	---						
1 0 01009 0 01 0388+79	038371 FT			---	---	038399 FT	1 0 01009 0 01 0387+50					
MILEPOST 280.00	2801/0000	---	---	---	---	MILEPOST 280.00	2800/0000	LENGTH(AH 2640 BK 2621)				
LENGTH(AH 2659 BK 2656)	2801/0000	---	---	---	---	2800/0000	LENGTH(AH 2640 BK 2621)					
042 "DIA CIRC CONCR	LEN=0095	INSTALLED	UNKN	2795/2518	---	---						
								2794/2436	042 "DIA CIRC CONCR	LEN=0105	INSTALLED	UNKN
								2794/2005	024 "DIA CIRC CONCR	LEN=0110	INSTALLED	UNKN
024 "DIA CIRC CONCR	LEN=0105	INSTALLED	UNKN	2795/1805	---	---						
								2794/1613	030 "DIA CIRC CONCR	LEN=0115	INSTALLED	UNKN
024 "DIA CIRC CONCR	LEN=0085	INSTALLED	UNKN	2795/1133	---	---						
								2794/1071	030 "DIA CIRC CONCR	LEN=0110	INSTALLED	UNKN
								2794/0670	018 "DIA CIRC CONCR	LEN=0105	INSTALLED	UNKN
018 "DIA CIRC CONCR	LEN=0070	INSTALLED	UNKN	2795/0556	---	---						
								2794/0041	018 "DIA CIRC METAL	LEN=0075	INSTALLED	UNKN
1 0 01009 0 01 0354+16	035715 FT			---	---	035778 FT	1 0 01009 0 01 0352+87					
LENGTH(AH 2656 BK 2640)	2795/0000	---	---	---	---	2794/0000	LENGTH(AH 2621 BK 2640)					
018 "DIA CIRC CONCR	LEN=0080	INSTALLED	UNKN	2791/2042	---	---						
								2790/2006	018 "DIA CIRC METAL	LEN=0115	INSTALLED	UNKN
030 "DIA CIRC CONCR	LEN=0100	INSTALLED	UNKN	2791/1690	---	---						
								2790/1606	030 "DIA CIRC METAL	LEN=0118	INSTALLED	UNKN

DIR: E TOTAL LEN: 10.166 MI. DIST: 05-2 SR: 80
LEFT MUN: KIDDER T RIGHT MUN: KIDDER T

Station	Structure	Length	Material	Notes
024	"DIA CIRC CONCR	LEN=0090	INSTALLED UNKN	2791/0870
1 0 01009 0 01	0327+76	033075	FT	033138 FT 1 0 01009 0 01 0326+47
	MILEPOST	279.00		MILEPOST 279.00
LENGTH(AH 2640 BK 2647)	2791/0000			LENGTH(AH 2640 BK 2654)
BLACK CREEK	STRUCTURE LENGTH 21 FT			
BMSID 13/0080/2785/0528	2785/0528			
1 0 01009 0 01	0308+69	030428	FT	030484 FT 1 0 01009 0 01 0309+58
LENGTH(AH 2647 BK 2640)	2785/0000			LENGTH(AH 2654 BK 2640)
018 "DIA CIRC CONCR	LEN=0075	INSTALLED UNKN	2781/2300	018 "DIA CIRC CONCR
				LEN=0420 INSTALLED UNKN
018 "DIA CIRC CONCR	LEN=0060	INSTALLED UNKN	2781/1494	024 "DIA CIRC CONCR
				LEN=0100 INSTALLED UNKN
1 0 01009 0 01	0282+29	027788	FT	027844 FT 1 0 01009 0 01 0283+18
	MILEPOST	278.00		MILEPOST 278.00
LENGTH(AH 2640 BK 2630)	2781/0000			LENGTH(AH 2640 BK 2631)
042 "DIA CIRC CONCR	LEN=0116	INSTALLED UNKN	2775/2187	018 "DIA CIRC CONCR
				LEN=0114 INSTALLED UNKN
024 "DIA CIRC CONCR	LEN=0070	INSTALLED UNKN	2775/1450	036 "DIA CIRC CONCR
				LEN=0096 INSTALLED UNKN
036 "DIA CIRC CONCR	LEN=0092	INSTALLED UNKN	2775/0363	
1 0 01009 0 01	0257+40	025158	FT	
018 "DIA CIRC METAL				

EXTRACT DATE: 12/28/2024 ROADWAY MANAGEMENT SYSTEM PAGE NUMBER: 10
PRINT DATE: 12/30/2024 SLD COUNTY/SR - ANNUAL PRINT COUNTY: CARBON

DIR: E TOTAL LEN: 10.166 MI. DIST: 05-2 SR: 80
LEFT MUN: KIDDER T RIGHT MUN: KIDDER T

LEN=0070 INSTALLED UNKN			025213 FT 1 0 01009 0 01 0257+40
LENGTH(AH 2630 BK 2640) 2775/0000			2774/0000 LENGTH(AH 2631 BK 2640)
048 "DIA CIRC CONCR			
LEN=0200 INSTALLED UNKN 2771/2182			
EMERGENCY CROSSOVER			EMERGENCY CROSSOVER
(CONN) 2771/2077			(CONN) 2770/2234
			048 "DIA CIRC CONCR
018 "DIA CIRC METAL			LEN=0095 INSTALLED UNKN
LEN=0136 INSTALLED UNKN 2771/1915			
024 "DIA CIRC METAL			
LEN=0155 INSTALLED UNKN 2771/1365			
018 "DIA CIRC METAL			
LEN=0140 INSTALLED UNKN 2771/1233			
			024 "DIA CIRC CONCR
048 "DIA CIRC CONCR			LEN=0130 INSTALLED UNKN
LEN=0120 INSTALLED UNKN 2771/0883			
BMSBG 13/0080/2771/1011 2771/0847			
0 0 0000 0 00 0000+00			2770/1046 BMSBG 13/0080/2770/0880
PA TURNPIKE			1 0 01009 0 00 0231+00
BMSBG 13/0080/2771/1011 2771/0681			PA TURNPIKE
			BMSBG 13/0080/2770/0880
018 "DIA CIRC CONCR			
LEN=0096 INSTALLED UNKN 2771/0133			
1 0 01009 0 00 0231+00 022518 FT			022573 FT 1 0 01009 0 00 0231+00
MILEPOST 277.00			MILEPOST 277.00
LENGTH(AH 2640 BK 2632) 2771/0000			2770/0000 LENGTH(AH 2640 BK 2585)
048 "DIA CIRC CONCR			
LEN=0160 INSTALLED UNKN 2765/2390			
			018 "DIA CIRC CONCR
			LEN=0125 INSTALLED UNKN
018 "H 00" W **UNKNOWN**			
LEN=0116 INSTALLED UNKN 2765/2195			
RAMP B			
(SR8004 SEG 0500/0000) 2765/1798			
BMSBG 13/0080/2765/1692 2765/1262			
0 0 0000 0 00 0000+00			2764/1291 BMSBG 13/0080/2764/1860
SR8004 RP H			1 0 01009 0 00 0201+68
BMSBG 13/0080/2765/1692 2765/1136			SR 8004 RP H
018 "DIA CIRC CONCR			BMSBG 13/0080/2764/1860
LEN=0105 INSTALLED UNKN 2765/0995			
RAMP A-1			
(SR8004 SEG 0260/0739) 2765/0770			
			RAMP D-1
			(SR8004 SEG 0020/1415)
			2764/0600

EXTRACT DATE: 12/28/2024 ROADWAY MANAGEMENT SYSTEM PAGE NUMBER: 9
PRINT DATE: 12/30/2024 SLD COUNTY/SR - ANNUAL PRINT COUNTY: CARBON

DIR: E TOTAL LEN: 10.166 MI. DIST: 05-2 SR: 80
LEFT MUN: KIDDER T RIGHT MUN: KIDDER T

024 "DIA CIRC CONCR LEN=0105 INSTALLED UNKN 2765/0587	---	---	---	---	2764/0538	024 "DIA CIRC CONCR LEN=0100 INSTALLED UNKN
024 "DIA CIRC CONCR LEN=0100 INSTALLED UNKN 2765/0187	---	---	---	---	2764/0171	018 "DIA CIRC CONCR LEN=0100 INSTALLED UNKN
	---	---	---	---	2764/0170	024 "DIA CIRC CONCR LEN=0150 INSTALLED UNKN
1 0 01009 0 00 0191+70 019886 FT LENGTH(AH 2632 BK 2657) 2765/0000	---	---	---	---	019988 FT 2764/0000	1 0 01009 0 00 0201+68 LENGTH(AH 2585 BK 2718)
	---	---	---	---	2760/2640	RAMP D (SR8004 SEG 0010/0000)
	---	---	---	---	2760/2484	018 "DIA CIRC CONCR LEN=0135 INSTALLED UNKN
018 "DIA CIRC CONCR LEN=0080 INSTALLED UNKN 2761/2060	---	---	---	---	2760/1676	018 "DIA CIRC CONCR LEN=0079 INSTALLED UNKN
018 "DIA CIRC CONCR LEN=0076 INSTALLED UNKN 2761/1660	---	---	---	---	2760/1284	018 "DIA CIRC CONCR LEN=0092 INSTALLED UNKN
018 "DIA CIRC CONCR LEN=0080 INSTALLED UNKN 2761/1260	---	---	---	---	2760/0782	024 "DIA CIRC CONCR LEN=0104 INSTALLED UNKN
018 "DIA CIRC CONCR LEN=0096 INSTALLED UNKN 2761/0861	---	---	---	---	2760/0277	018 "DIA CIRC CONCR LEN=0088 INSTALLED UNKN
024 "DIA CIRC CONCR LEN=0084 INSTALLED UNKN 2761/0284	---	---	---	---	017270 FT	1 0 01009 0 00 0175+28 MILEPOST 276.00
1 0 01009 0 00 0167+19 017229 FT MILEPOST 276.00 LENGTH(AH 2657 BK 2650) 2761/0000	---	---	---	---	2760/0000	LENGTH(AH 2718 BK 2649)
	---	---	---	---	2754/2111	018 "DIA CIRC CONCR LEN=0076 INSTALLED UNKN
018 "DIA CIRC CONCR LEN=0080 INSTALLED UNKN 2755/1970	---	---	---	---	2754/1661	018 "DIA CIRC CONCR LEN=0065 INSTALLED UNKN
018 "DIA CIRC CONCR LEN=0080 INSTALLED UNKN 2755/1470	---	---	---	---	2754/1211	018 "DIA CIRC CONCR LEN=0067 INSTALLED UNKN
018 "DIA CIRC CONCR LEN=0076 INSTALLED UNKN 2755/1070	---	---	---	---		018 "DIA CIRC CONCR

EXTRACT DATE: 12/28/2024 ROADWAY MANAGEMENT SYSTEM PAGE NUMBER: 8
PRINT DATE: 12/30/2024 SLD COUNTY/SR - ANNUAL PRINT COUNTY: CARBON

DIR: E TOTAL LEN: 10.166 MI. DIST: 05-2 SR: 80
LEFT MUN: KIDDER T RIGHT MUN: KIDDER T

018 "DIA CIRC CONCR LEN=0076 INSTALLED UNKN 2755/0671	2754/0811 LEN=0066 INSTALLED UNKN
018 "DIA CIRC CONCR LEN=0066 INSTALLED UNKN 2755/0220	018 "DIA CIRC CONCR LEN=0066 INSTALLED UNKN 2754/0411
1 0 01009 0 00 0154+40 014579 FT LENGTH(AH 2650 BK 2640) 2755/0000 EMERGENCY CROSSOVER (CONN) 2751/2497	018 "DIA CIRC CONCR LEN=0082 INSTALLED UNKN 2754/0031 1 0 01009 0 00 0152+80 LENGTH(AH 2649 BK 2640) EMERGENCY CROSSOVER (CONN) 2750/2388
024 "DIA CIRC CONCR LEN=0080 INSTALLED UNKN 2751/2386	
BLACK CREEK STRUCTURE LENGTH 21 FT BMSID 13/0080/2750/1478 2751/1293	BLACK CREEK STRUCTURE LENGTH 21 FT BMSID 13/0080/2750/1478 2750/1293
030 "DIA CIRC CONCR LEN=0096 INSTALLED UNKN 2751/0793	018 "DIA CIRC CONCR LEN=0059 INSTALLED UNKN 2750/0251
018 "DIA CIRC CONCR LEN=0060 INSTALLED UNKN 2751/0193 1 0 01009 0 00 0128+00 011939 FT MILEPOST 275.00 LENGTH(AH 2640 BK 2630) 2751/0000	011981 FT 1 0 01009 0 00 0126+40 MILEPOST 275.00 LENGTH(AH 2640 BK 2678) 018 "DIA CIRC CONCR LEN=0058 INSTALLED UNKN 2744/2449
018 "DIA CIRC CONCR LEN=0060 INSTALLED UNKN 2745/2277	018 "DIA CIRC CONCR LEN=0058 INSTALLED UNKN 2744/2047
018 "DIA CIRC CONCR LEN=0060 INSTALLED UNKN 2745/1927	018 "DIA CIRC CONCR LEN=0064 INSTALLED UNKN 2744/1652
018 "DIA CIRC CONCR LEN=0060 INSTALLED UNKN 2745/1577 018 "DIA CIRC CONCR LEN=0058 INSTALLED UNKN 2745/1227 018 "DIA CIRC CONCR LEN=0068 INSTALLED UNKN 2745/0827	036 "DIA CIRC CONCR LEN=0140 INSTALLED UNKN 2744/0605
024 "DIA CIRC CONCR LEN=0112 INSTALLED UNKN 2745/0177 1 0 01009 0 00 0109+35 009309 FT	009303 FT 1 0 01009 0 00 0109+26

DIR: E		TOTAL LEN: 10.166 MI.		DIST: 05-2		SR: 80	
LEFT MUN: KIDDER T				RIGHT MUN: KIDDER T			
LENGTH(AH 2630 BK 2640) 2745/0000				2744/0000 LENGTH(AH 2678 BK 2643)			
24 "DIA CIRC CONCR				018 "DIA CIRC CONCR			
EN=0131 INSTALLED UNKN 2741/2517				LEN=0077 INSTALLED UNKN			
				018 "DIA CIRC CONCR			
				LEN=0075 INSTALLED UNKN			
018 "DIA CIRC CONCR				024 "DIA CIRC CONCR			
EN=0082 INSTALLED UNKN 2741/1222				LEN=0105 INSTALLED UNKN			
018 "DIA CIRC CONCR							
EN=0085 INSTALLED UNKN 2741/0825							
RAMP B							
SR8002 SEG 0500/0000) 2741/0722				RAMP C			
				(SR8002 SEG 0750/0587)			
018 "DIA CIRC CONCR							
EN=0120 INSTALLED UNKN 2741/0427							
PA 534				PA 534			
P ID 13/0534/0012/2293 2741/0125				OP ID 13/0534/0012/2293			
0 01009 0 00 0082+95 006669 FT				1 0 01009 0 00 0082+86			
KIDDER				KIDDER			
EAST SIDE B				EAST SIDE B			
MILEPOST 274.00				MILEPOST 274.00			
LENGTH(AH 2640 BK 2650) 2741/0000				2740/0000 LENGTH(AH 2643 BK 2645)			
36 "DIA CIRC CONCR				018 "DIA CIRC CONCR			
EN=0105 INSTALLED UNKN 2735/2646				LEN=0072 INSTALLED UNKN			
018 "DIA CIRC CONCR				018 "DIA CIRC CONCR			
EN=0500 INSTALLED UNKN 2735/2238				LEN=0075 INSTALLED UNKN			
RAMP A				018 "DIA CIRC CONCR			
SR8002 SEG 0250/0574) 2735/2229				LEN=0084 INSTALLED UNKN			
24 "DIA CIRC CONCR							
EN=0123 INSTALLED UNKN 2735/1793							
				RAMP D			
				(SR8002 SEG 0010/0000)			
				018 "DIA CIRC CONCR			
018 "DIA CIRC CONCR				2734/1762			
EN=0088 INSTALLED UNKN 2735/1248				2734/1756			
				2734/1248			
				2734/0751			
018 "DIA CIRC CONCR							
EN=0104 INSTALLED UNKN 2735/0718							
018 "DIA CIRC CONCR							
EN=0060 INSTALLED UNKN 2735/0339							
0 01009 0 00 0051+34 004019 FT				004015 FT 1 0 01009 0 00 0047+64			
LENGTH(AH 2650 BK 2659) 2735/0000				2734/0000 LENGTH(AH 2645 BK 2650)			
018 "DIA CIRC CONCR							

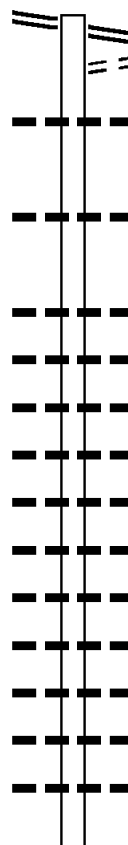
DIR: E		TOTAL LEN:	DIST: 05-2	SR:
LEFT MUN: EAST SIDE B		10.166 MI.	RIGHT MUN: EAST SIDE B	
LEN=0069	INSTALLED UNKN	2731/2580		
018 "DIA CIRC CONCR			2730/2197	018 "DIA CIRC CONCR LEN=0069 INSTALLED UNKN
LEN=0076	INSTALLED UNKN	2731/2161		
018 "DIA CIRC CONCR			2730/1776	018 "DIA CIRC CONCR LEN=0092 INSTALLED UNKN
LEN=0099	INSTALLED UNKN	2731/1707		
018 "DIA CIRC CONCR			2730/1376	018 "DIA CIRC CONCR LEN=0066 INSTALLED UNKN
LEN=0068	INSTALLED UNKN	2731/1277		
024 "DIA CIRC CONCR			2730/0986	018 "DIA CIRC CONCR LEN=0125 INSTALLED UNKN
LEN=0120	INSTALLED UNKN	2731/0902		
018 "DIA CIRC CONCR				
LEN=0093	INSTALLED UNKN	2731/0677		
P3 LEHIGH RIV				P3 LEHIGH RIV
STRUCTURE LENGTH 16 FT				STRUCTURE LENGTH 16 FT
BMSID 13/0080/2730/0300		2731/0305	2730/0300	BMSID 13/0080/2730/0300
018 "DIA CIRC CONCR				
LEN=0075	INSTALLED UNKN	2731/0077		
0 01009 0 00 0019+49 001360 FT			2730/0076	018 "DIA CIRC CONCR LEN=0106 INSTALLED UNKN
MILEPOST 273.00			001365 FT	1 0 01009 0 00 0021+14
LENGTH(AH 2659 BK 1360)		2731/0000	2730/0000	MILEPOST 273.00 LENGTH(AH 2650 BK 1365)
018 "DIA CIRC CONCR				
LEN=0125	INSTALLED UNKN	2729/0817		
			2728/0842	018 "DIA CIRC CONCR LEN=0067 INSTALLED UNKN
BMSEN 13/0080/2729/0000		2729/0757	2728/0836	BMSEN 13/0080/2728/0000
0 01009 0 00 0000+00 000000 FT			000000 FT	1 0 01009 0 00 0000+00
P3 NC KEYSTONE SHORTWAY RD				P3 NC KEYSTONE SHORTWAY RD
-80 W. B. INTER-BK				I-80 E. B.
SRO080 SEG 2725/1136)				(SRO080 SEG 2724/1143)
R 1005				SR 1005
BMSBG 13/0080/2729/0000				BMSBG 13/0080/2728/0000
MFC BEGIN = A				MFC BEGIN = A
LENGTH(AH 1360 BK 0000)		2729/0000	2728/0000	BK-LUZERNE (40) LENGTH(AH 1365 BK 0000)

EXTRACT DATE: 12/28/2024 ROADWAY MANAGEMENT SYSTEM PAGE NUMBER: 5
PRINT DATE: 12/30/2024 SLD COUNTY/SR - ANNUAL PRINT COUNTY: CARBON
DIR: B TOTAL LEN: 5.169 MI. DIST: 05-2 SR: 54
LEFT MUN: NESQUEHONING B RIGHT MUN: NESQUEHONING B

CATAWISSA ST 027290 FT
(SR0209 SEG 0122/0000) 0110/1485

025805 FT

023266 FT



027290 FT CATAWISSA ST
0110/1485 (SR0209 SEG 0122/0000)
0110/1350 TO 0209/0120 SH
0110/1248 (CONN)
018 "DIA CIRC CONCR
LEN=0040 INSTALLED UNKN

018 "DIA CIRC CONCR
LEN=0040 INSTALLED UNKN
2 0 13021 0 00 0259+90
024 "DIA CAST IRON
LEN=0040 INSTALLED UNKN
5 0110/0000 LENGTH(AH 1485 BK 2539)
018 "DIA CIRC CONCR
LEN=0075 INSTALLED UNKN
018 "DIA CIRC CONCR
LEN=0070 INSTALLED UNKN
018 "DIA CIRC CONCR
LEN=0070 INSTALLED UNKN
018 "DIA CIRC CONCR
LEN=0070 INSTALLED UNKN
018 "DIA CIRC CONCR
LEN=0070 INSTALLED UNKN
018 "DIA CIRC CONCR
LEN=0070 INSTALLED UNKN
018 "DIA CIRC CONCR
LEN=0070 INSTALLED UNKN
018 "DIA CIRC CONCR
LEN=0070 INSTALLED UNKN
018 "DIA CIRC CONCR
LEN=0070 INSTALLED UNKN
018 "DIA CIRC CONCR
LEN=0070 INSTALLED UNKN
018 "DIA CIRC CONCR
LEN=0045 INSTALLED UNKN
018 "DIA CIRC CONCR
LEN=0100 INSTALLED UNKN
2 0 13021 0 00 0234+15
5 0100/0000 LENGTH(AH 2539 BK 2309)

EXTRACT DATE: 12/28/2024 ROADWAY MANAGEMENT SYSTEM PAGE NUMBER: 4
PRINT DATE: 12/30/2024 SLD COUNTY/SR - ANNUAL PRINT COUNTY: CARBON

DIR: B TOTAL LEN: 5.169 MI. DIST: 05-2 SR: 54
LEFT MUN: NESQUEHONING B RIGHT MUN: NESQUEHONING B

AMETEK INDUSTRIES (PRDR)	0090/2040	==	0090/2190	018 "DIA LEN=0040	CIRC CONCR INSTALLED UNKN
		==	0090/1880	018 "DIA LEN=0070	CIRC CONCR INSTALLED UNKN
		==	0090/1630	018 "DIA LEN=0070	CIR PLASTIC INSTALLED UNKN
		==	0090/1340	018 "DIA LEN=0070	CIRC METAL INSTALLED UNKN
		==	0090/1090	018 "DIA LEN=0070	CIRC METAL INSTALLED UNKN
		==	0090/0823	018 "DIA LEN=0040	CIR PLASTIC INSTALLED UNKN
		==	0090/0552	018 "DIA LEN=0040	CIRC CONCR INSTALLED UNKN
		==	0090/0364	015 "DIA LEN=0040	CIRC CONCR INSTALLED UNKN
MOUNTAIN AV (BORO)	0090/0240	==	0090/0182	018 "DIA LEN=0040	CIRC CONCR INSTALLED UNKN
	020957 FT	==	0090/0032	018 "DIA LEN=0040	CIRC CONCR INSTALLED UNKN
		==	020957 FT	2 0 13021 0 00 0210+57	
		==	0090/0000	LENGTH(AH 2309 BK 2646)	
		==	0080/2400	032 "DIA LEN=0040	CIRC CONCR INSTALLED UNKN
		==	0080/2160	018 "DIA LEN=0040	CIRC CONCR INSTALLED UNKN
PARK AV (BORO)	0080/2033	==	0080/1991	024 "DIA LEN=0100	CIR PLASTIC INSTALLED 2007
CONN TO PARK AV (BORO)	0080/1889	==	0080/1680	018 "DIA LEN=0045	CIRC METAL INSTALLED UNKN
		==	0080/1390	018 "DIA LEN=0040	CIR UNKNOWN INSTALLED UNKN
		==	0080/1125	018 "DIA LEN=0050	CIRC CONCR INSTALLED UNKN
1ST AV (BORO)	0080/0892	==	0080/0646	018 "DIA LEN=0040	CIRC CONCR INSTALLED UNKN
2ND AV (BORO)	0080/0429	==	0080/0211	018 "DIA LEN=0040	CIRC CONCR INSTALLED UNKN

EXTRACT DATE: 12/28/2024 ROADWAY MANAGEMENT SYSTEM PAGE NUMBER: 3
PRINT DATE: 12/30/2024 SLD COUNTY/SR - ANNUAL PRINT COUNTY: CARBON

DIR: B TOTAL LEN: 5.169 MI. DIST: 05-2 SR: 54
LEFT MUN: NESQUEHONING B RIGHT MUN: NESQUEHONING B

2 0 13021 0 00 0184+71 018311 FT		018311 FT
3RD AV		
(BORO)	0080/0000 ==	5 0080/0000 LENGTH(AH 2646 BK 2317)
4TH AV		
(BORO)	0070/1950 ==	
	-- --	0070/1670 018 "DIA CIRC CONCR
	-- --	LEN=0040 INSTALLED UNKN
	-- --	0070/1450 018 "DIA CIRC METAL
		LEN=0040 INSTALLED UNKN
6TH AV		
(BORO)	0070/1066 ==	
	-- --	0070/0940 018 "DIA CIRC METAL
		LEN=0040 INSTALLED UNKN
7TH AV		
(BORO)	0070/0696 ==	
	-- --	0070/0450 018 "DIA CIRC CONCR
		LEN=0040 INSTALLED UNKN
8TH AV		
(BORO)	0070/0360 ==	
	-- --	0070/0025 018 "DIA CIRC CONCR
		LEN=0040 INSTALLED UNKN
2 0 13021 0 00 0161+54 015994 FT		015994 FT
9TH AV		
(BORO)	0070/0000 ==	5 0070/0000 LENGTH(AH 2317 BK 2620)
10TH AV		
(BORO)	0060/2247 ==	
	-- --	0060/2075 018 "DIA CIRC CONCR
		LEN=0040 INSTALLED UNKN
11TH AV		
(BORO)	0060/1826 ==	
	-- --	0060/1800 024 "DIA CIRC CONCR
		LEN=0200 INSTALLED UNKN
	-- --	0060/1490 018 "DIA CIRC CONCR
		LEN=0040 INSTALLED UNKN
12TH AV		
(BORO)	0060/1445 ==	
	-- --	0060/0640 018 "DIA CIRC CONCR
		LEN=0040 INSTALLED UNKN
	-- --	0060/0390 018 "DIA CIRC METAL
		LEN=0040 INSTALLED UNKN
	-- --	0060/0050 018 "DIA CIRC CONCR
		LEN=0040 INSTALLED UNKN
013374 FT		2 0 13021 0 00 0134+86
		5 0060/0000 LENGTH(AH 2620 BK 2463)
	-- --	0050/2220 012 "DIA CIRC CONCR
		LEN=0040 INSTALLED UNKN
	-- --	0050/1720 012 "DIA CIRC CONCR
		LEN=0040 INSTALLED UNKN
	-- --	018 "DIA CIRC CONCR

EXTRACT DATE: 12/28/2024 ROADWAY MANAGEMENT SYSTEM PAGE NUMBER: 2
PRINT DATE: 12/30/2024 SLD COUNTY/SR - ANNUAL PRINT COUNTY: CARBON

DIR: B TOTAL LEN: 5.169 MI. DIST: 05-2 SR: 54
LEFT MUN: NESQUEHONING B RIGHT MUN: NESQUEHONING B

INDUSTRIAL RD
(PRDR)

0050/0929

010911 FT

TONILLI RD
(PRDR)
TONILLI RD
(PRDR)

0040/0525

0040/0306
008489 FT

0050/1400	LEN=0040	INSTALLED UNKN
018 "DIA	CIRC CONCR	
0050/0950	LEN=0040	INSTALLED UNKN
0050/0929	(APRA)	INDUSTRIAL PARK
018 "DIA	CIRC CONCR	
0050/0630	LEN=0040	INSTALLED UNKN
012 "DIA	CIRC CONCR	
0050/0340	LEN=0040	INSTALLED UNKN
012 "DIA	CIRC CONCR	
0050/0140	LEN=0040	INSTALLED UNKN
010911 FT	2 0 13021 0 00 0110+02	
0050/0000	LENGTH(AH 2463 BK 2422)	
018 "DIA	CIRC CONCR	
0040/1972	LEN=0040	INSTALLED UNKN
YARD ST		
0040/1915	(BORO)	
012 "DIA	CIRC CONCR	
0040/1790	LEN=0100	INSTALLED UNKN
014 "DIA	CIRC CONCR	
0040/1603	LEN=0040	INSTALLED UNKN
018 "DIA	CIRC CONCR	
0040/1398	LEN=0040	INSTALLED UNKN
012 "DIA	CIRC METAL	
0040/1160	LEN=0040	INSTALLED UNKN
018 "DIA	CIRC CONCR	
0040/0980	LEN=0040	INSTALLED UNKN
018 "DIA	CIRC METAL	
0040/0598	LEN=0040	INSTALLED UNKN
008489 FT	2 0 13021 0 00 0086+05	
YARD ST		
0040/0000	LENGTH(AH 2422 BK 2734)	
018 "DIA	CIRC CONCR	
0030/2680	LEN=0040	INSTALLED UNKN
012 "DIA	CIRC CONCR	
0030/2190	LEN=0040	INSTALLED UNKN
018 "DIA	CIRC METAL	
0030/2010	LEN=0040	INSTALLED UNKN
012 "DIA	CIRC CONCR	
0030/1760	LEN=0055	INSTALLED UNKN
014 "DIA	CIRC CONCR	
0030/1630	LEN=0040	INSTALLED UNKN
018 "DIA	CIRC CONCR	
0030/1400	LEN=0040	INSTALLED UNKN
014 "DIA	CIRC CONCR	

EXTRACT DATE: 12/28/2024 ROADWAY MANAGEMENT SYSTEM PAGE NUMBER: 1
PRINT DATE: 12/30/2024 SLD COUNTY/SR - ANNUAL PRINT COUNTY: CARBON

DIR: B TOTAL LEN: 5.169 MI. DIST: 05-2 SR: 54
LEFT MUN: NESQUEHONING B RIGHT MUN: NESQUEHONING B

CEDAR ST
(BORO)

0030/0751

LAUREL ST
(BORO)

0030/0348

2 0 13021 0 00 0059+01 005755 FT
TIPPETS ST
(BORO)

0030/0000

002534 FT

000000 FT

0030/1340	LEN=0040	INSTALLED	UNKN
024 "DIA	CIRC	CONCR	
0030/1220	LEN=0040	INSTALLED	UNKN
024 "DIA	CIRC	CONCR	
0030/0699	LEN=0040	INSTALLED	UNKN
018 "DIA	CIRC	CONCR	
0030/0010	LEN=0040	INSTALLED	UNKN
005755 FT			
0030/0000	LENGTH(AH 2734 BK 3221)		
024 "DIA	CIR	PLASTIC	
0020/3060	LEN=0100	INSTALLED	UNKN
024 "DIA	CIRC	CONCR	
0020/2752	LEN=0040	INSTALLED	UNKN
024 "DIA	CIRC	CONCR	
0020/2302	LEN=0040	INSTALLED	UNKN
024 "DIA	CIRC	CONCR	
0020/2000	LEN=0080	INSTALLED	UNKN
024 "DIA	CIRC	CONCR	
0020/0518	LEN=0040	INSTALLED	UNKN
002534 FT	2 0 13021 0 00 0026+36		
0020/0000	LENGTH(AH 3221 BK 2534)		
024 "DIA	CIRC	CONCR	
0010/2410	LEN=0080	INSTALLED	UNKN
024 "H 36"	W	ELLIP	CONC
0010/1930	LEN=0100	INSTALLED	UNKN
018 "DIA	CIR	PLASTIC	
0010/1540	LEN=0040	INSTALLED	UNKN
018 "DIA	CIRC	METAL	
0010/1170	LEN=0040	INSTALLED	UNKN
016 "DIA	CIRC	METAL	
0010/0900	LEN=0040	INSTALLED	UNKN
016 "DIA	CIRC	METAL	
0010/0580	LEN=0040	INSTALLED	UNKN
018 "DIA	CIRC	METAL	
0010/0215	LEN=0040	INSTALLED	UNKN
000000 FT	2 0 13021 0 00 0000+00		
NC SR	0054 SH		
INTER-BK	HAUTO HW		
(SR0054	SEG 0620/1633)		
MFC BEGIN = C			
BK-SCHUYLKILL	(53)		
0010/0000	LENGTH(AH 2534 BK 0000)		