

Straight Line Diagram

(Including Drain Pipes)

**Lehigh
39**

January 2025

This document was produced by the Pennsylvania Department of Transportation (PENNDOT) as an internal management tool for State maintained highways and is not to be used for other purposes. The printed information was compiled from the Department's computerized Roadway Management System (RMS) and is subject to change without notice. Use of any or all of the printed information for purposes other than those intended by the Department may not satisfy other accuracy and completeness requirements and the Department does not warrant that such printed information is accurate or complete.

ROADWAY MANAGEMENT SYSTEM INDEX FOR SR'S LOCATED IN THE COUNTY OF LEHIGH

SR	BGN	PAGE	END	PAGE	SR	BGN	PAGE	END	PAGE	SR	BGN	PAGE	END	PAGE
00222		1		15	2013	286		286		3011	410		410	
00229		16		24	2014	287		287		3012	411		413	
0078		25		49	2015	288		290		3013	414		415	
0100		50		65	2016	291		291		3014	416		418	
0143		66		71	2017	292		295		3015	419		420	
0145		72		90	2018	296		300		3017	421		421	
0222		91		107	2019	301		301		3019	422		422	
0309	108			132	2020	302		303		3022	423		425	
0329	133			138	2021	304		306		4001	426		427	
0378	139			146	2022	307		308		4002	428		429	
0863	147			156	2023	309		316		4003	430		439	
0873	157			164	2024	317		319		4004	440		443	
0987	165			166	2025	320		321		4005	444		445	
1001	167			167	2026	322		323		4006	446		448	
1002	168			183	2027	324		329		4007	449		452	
1003	184			186	2028	330		331		4008	453		455	
1004	187			190	2029	332		340		4009	456		458	
1005	191			192	2030	341		342		4010	459		460	
1006	193			196	2031	343		345		4011	461		463	
1007	197			199	2032	346		346		4012	464		464	
1008	200			200	2033	347		347		4013	465		466	
1009	201			208	2034	348		349		4014	467		475	
1010	209			210	2035	350		351		4015	476		477	
1011	211			212	2036	352		353		4016	478		478	
1012	213			214	2037	354		355		4017	479		479	
1013	215			215	2038	356		358		4018	480		483	
1014	216			217	2039	359		360		4019	484		490	
1015	218			221	2040	361		364		4020	491		492	
1016	222			222	2041	365		365		4021	493		494	
1017	223			228	2042	366		366		4022	495		498	
1018	229			229	2043	367		368		4023	499		499	
1019	230			236	2044	369		372		4024	500		508	
1020	237			237	2045	373		375		4025	509		514	
1021	238			239	2047	376		377		4026	515		516	
1023	240			241	2049	378		379		4027	517		517	
1025	242			243	2051	380		380		4028	518		519	
1027	244			245	2053	381		382		4029	520		522	
1031	246			246	2055	383		383		4030	523		525	
1033	247			247	2057	384		384		4031	526		526	
2001	248			248	2059	385		385		4032	527		529	
2002	249			258	3001	386		390		4033	530		534	
2003	259			260	3002	391		393		4034	535		535	
2004	261			264	3003	394		396		4035	536		537	
2005	265			273	3004	397		398		4036	538		540	
2007	274			276	3005	399		399		4037	541		543	
2008	277			278	3006	400		400		4038	544		545	
2009	279			279	3007	401		402		4039	546		546	
2010	280			280	3008	403		406		4040	547		553	
2011	281			281	3009	407		408		4042	554		554	
2012	282			285	3010	409		409		4044	555		555	

ROADWAY MANAGEMENT SYSTEM

[illegible]



December 30, 2024

Pennsylvania State Roads - Straight Line Diagrams

Contained within this document are the 2025 Pennsylvania Straight Line Diagrams (SLDs) for State Routes by county within a particular PennDOT district. At the end of each year, PennDOT takes a snapshot of its current SLD database and creates PDF files from the SLD snapshot. The SLDs are a graphical representation of State Routes (SRs) that PennDOT maintains. The information shown on the SLD is generated from data found in PennDOT's Roadway Management System (RMS) database. The data from RMS is constantly being updated to match actual roadway inventory data found on Pennsylvania's state highways. PennDOT's SR system is explained briefly in this document along with symbol definitions for each type of roadway feature or attribute found on the SLD. This PDF version of the SLD contains an individual county list of all state roads found in that county. The SRs found on the list are linked to the actual pages that show the individual SLDs. To find an SLD for a particular road that you want, simply point to that road on the SR index list and click on it to jump to the beginning page of that SLD.

If you have any questions or comments concerning information found in this document, please contact Ty Reed, Chief, Roadway Inventory and Testing Unit, Asset Management Division, Bureau of Operations, by calling (717) 787-7294.

Additional information on state owned highways is available from your local PENNDOT Engineering District Office, RMS Unit, RMS Coordinator.

Straight Line Diagram Disclaimer: This document is for informational purposes only and may be viewed by anyone. No part of the information contained in this document may be altered or redistributed without prior written consent of PENNDOT. Straight Line Diagram information is provided "as is" without warranty of any kind, either expressed or implied. This information could include technical inaccuracies or errors of omission. Changes may be made periodically to the information herein.

Copyright © 2024 by the Commonwealth of Pennsylvania. All rights reserved.



Asset Management Division

Mission Statement

To protect and preserve Pennsylvania's infrastructure by providing meaningful, timely, and accurate pavement and roadway management, design, standards, strategies, inventory and condition, as well as fair, consistent and efficient application of Commonwealth laws and regulations.

CUSTOMER SERVICE RATING FORM

Straight Line Diagram (SLD) – Customer Service Rating

As means to improve customer service, we would like you to rate the product/ service you have received, by circling a “grade” from “A” (excellent) to “E” (fail).

A B C D E

If your rating is not an “A,” please let us know what we could do better.

Name and Organization (optional)

Thank You.

(Fold along line, and tape or staple together before mailing)

Bureau of Operations
Asset Management Division – PennDOT Annex
907 Elmerton Avenue
Harrisburg, PA 17110
ATTN: Ty Reed

(Cut along dashed line)

PENNSYLVANIA DEPARTMENT OF TRANSPORTATION

Bureau of Operations, Asset Management Division

Location Referencing System (LRS) – Definitions, Uses & Testing

The Department's LRS, implemented in 1987, is the mechanism to designate the State highway network, to define roadway lengths, locations, and route connectivity, and to serve as the basis for the collection, storage, and integration of roadway information.

An LRS key is a unique series of numbers that identifies the location of each point or feature along a State route. The fourteen digit number is an integral part of the Roadway Management System (RMS) where roadway data is stored. 07/4016/0100/0857 is an example of an LRS key, which identifies County (CO) = 07, State Route (SR) = 4016, Segment (SEG) = 0100, and Offset = 0857.

County (CO)

Each of Pennsylvania's sixty-seven counties is identified by a number.

Name	#	Name	#	Name	#	Name	#
Adams	1	Clinton	18	Lackawanna	35	Potter	52
Allegheny	2	Columbia	19	Lancaster	36	Schuylkill	53
Armstrong	3	Crawford	20	Lawrence	37	Snyder	54
Beaver	4	Cumberland	21	Lebanon	38	Somerset	55
Bedford	5	Dauphin	22	Lehigh	39	Sullivan	56
Berks	6	Delaware	23	Luzerne	40	Susquehanna	57
Blair	7	Elk	24	Lycoming	41	Tioga	58
Bradford	8	Erie	25	McKean	42	Union	59
Bucks	9	Fayette	26	Mercer	43	Venango	60
Butler	10	Forest	27	Mifflin	44	Warren	61
Cambria	11	Franklin	28	Monroe	45	Washington	62
Cameron	12	Fulton	29	Montgomery	46	Wayne	63
Carbon	13	Greene	30	Montour	47	Westmoreland	64
Centre	14	Huntingdon	31	Northampton	48	Wyoming	65
Chester	15	Indiana	32	Northumberland	49	York	66
Clarion	16	Jefferson	33	Perry	50	Philadelphia	67
Clearfield	17	Juniata	34	Pike	51		

State Route (SR)

State Routes (SR's) are identified by four-digit numbers. SR numbers are assigned as follows:

- | | |
|--|-----------|
| 1. Traffic Routes: Routes designated as Interstates, US or PA Routes | 0001-0999 |
| 2. Quadrant Routes (Non-Traffic Routes) | 1001-4999 |
| 3. Relocated Traffic Routes | 6000-6999 |
| 4. Turned Back, Abandoned, or Null Routes | 7000-7999 |
| 5. Interchanges | 8001-8999 |
| 6. WYE's | 9101-9199 |
| 7. Rest Areas | 9201-9299 |
| 8. Truck Escape Ramps | 9301-9399 |
| 9. Others | 9401-9499 |
| 10. Park and Rides | 9501-9599 |

Even/Odd Convention: Even numbers are typically given to SR's in the East/West direction, and odd numbers to SR's that run North/South. This convention applies to Interstate Routes (except those that are Beltways or Spurs), and Quadrant Routes. This convention may or may not apply to PA or US Traffic Routes.

Hierarchy: If two or more traffic routes occupy the same section of roadway, the SR number is based on the "higher" type route, according to the following hierarchy. If the traffic routes are the same hierarchy class, then the SR number is assigned the lower numbered traffic route (Figure 1).

1. Interstates
2. U.S. Routes
3. PA Routes
4. Quadrant Routes

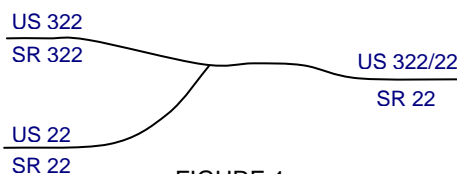


FIGURE 1

Other Numbering Conventions:

1. The first digit of a quadrant route is based on which quadrant of the county the route is located, as shown in the following diagram (Figure 2).
2. The last three digits of a Relocated Traffic Route are the same as the Traffic Route that was relocated.
3. Interchanges are numbered sequentially. Odd numbers are given to interchanges along SR's in the North/South direction; even numbers are given to interchanges along SR's in the East/West direction (Figure 3).
4. WYE's are given odd numbers if the connecting SR is odd numbered, and even numbers if the connecting SR is even numbered.
5. Rest Areas or Truck Escape Ramps are given odd numbers if they connect to the Southbound or Westbound side of an SR, and even numbers if they connect to the Northbound or Eastbound side.

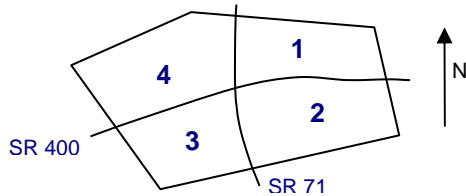


FIGURE 2

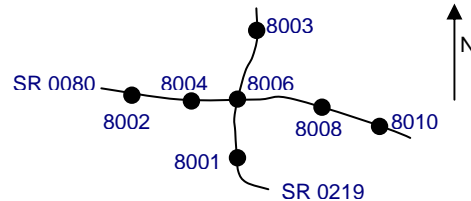


FIGURE 3

Segment (SEG)

State routes are divided into segments, which are approximately one-half mile long, and are identified by a four-digit number. Segment begin and end points are placed at physical features where possible. Segment numbers increase in the North or East direction, and typically by 10's (Figure 4). Segments are even numbered on undivided roadways, and in the Northbound or Eastbound direction of divided roadways. Segments are odd numbered in the Southbound or Westbound direction of divided roadways (Figure 5). Interstate segments are associated with the mile posts (Figure 6).

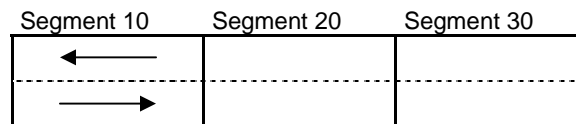
Undivided Roadways

FIGURE 4

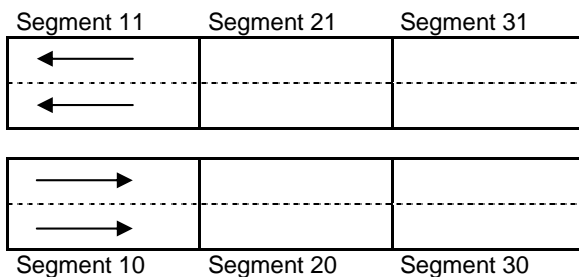
Divided Roadways

FIGURE 5

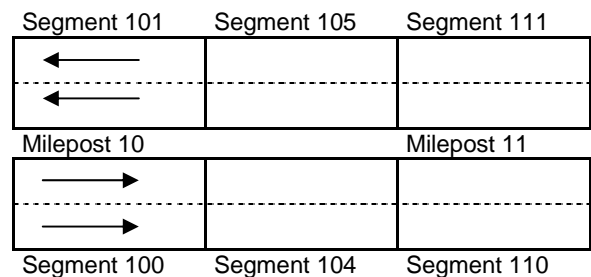
Interstate Roadways

FIGURE 6

Turned Back, Abandoned, and Null Segments are given numbers in the range of 7000-7999. For two coinciding State routes, the route with "lower" hierarchy is "nulled."

Segment numbering restarts on Traffic Routes at County boundaries, except Interstates (Figure 7).

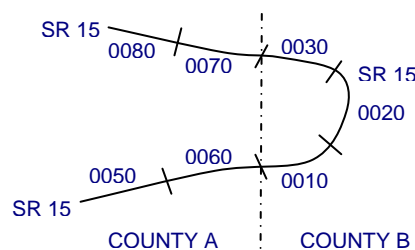


FIGURE 7

Offset

The offset, a subdivision of the segment, is the distance (in feet) from the beginning of the segment, expressed as a four-digit number. Offsets are measured in the increasing segment direction.

Segment Markers

Segment markers, which allow for easy identification of the LRS location on the State highway system, indicate the State route and segment number at the point that each segment is entered. If the beginning of a segment occurs at a physical feature, then the point of reference is at the physical feature and not the sign. At intersections, signs are used to identify beginning or ending State routes or segments.



Users of the LRS

Locations of all intersections, structures, and other points of interest are field verified and inventoried in the RMS. This information can be displayed on Straight Line Diagrams (SLD's) which can be viewed in the RMS, or hardcopy form. SLD books are refreshed and printed annually for distribution to the Department's District and County offices, as well as too many external entities.

A list of those within the Department that use the LRS to identify locations in the RMS and in the field includes personnel from the following organizations: Pavement Testing, County Maintenance, Traffic, Design, Surveys, Construction, Bridge, Permits, Crash Review, Planning and Programming, Posted & Bonded Roads, Tort Liability, and Emergency Management.

Users outside the Department include: County & Municipal governments, County 911, Planning Commissions, Federal Highway Administration, State & Local Police, Local Emergency Management, Delivery Services (UPS, Fed Ex, etc.), Fire Departments, Utility Companies, Contractors, and Consultants.

Without segment markers located in the field, all of these users would have to rely solely on the SLD, which would be extremely cumbersome at best and impossible for some.

Verification, QA & QC

In order to assure that LRS information is indicated properly in the RMS, on SLD's, and in the field, LRS Quality Assurance (QA) and Quality Commitment (QC) programs are performed each year. The Bureau of Operations, Asset Management Division, Roadway Inventory & Testing Unit (RITU) performs all Statewide QC testing. Field verification and QA is also performed by RITS, except in Engineering Districts 2-0, 11-0, and 12-0, where it is done "in-house." Each Engineering District is responsible for its own LRS completeness and maintenance with respect to the RMS.









































Twenty percent of each county is field tested annually as part of the QA program, and five percent of each county is tested for the annual QC program. The goal of the QC program is to maintain at least 90% accuracy between the RMS and the actual field locations of highway features. Annual QC ratings are developed and reported to the Engineering Districts.

Field testing is performed by two-person teams (a permanent employee that operates the test, and a temporary employee that drives the device) with the use of vans equipped with an on-board computer and a Data Measurement Subsystem. Testing is typically performed during the months of April through November.

Vehicle location and roadway features are displayed on the van's computer screen in SLD format, and the software accepts operator inputs verifying or modifying roadway feature locations, as well as comments. Though the system can function at greater speed, test speeds are typically less than 25 mph to ensure accuracy.

There are five categories of information that is verified and/or modified:

1. State Route Length
2. Segment Length
3. Roadway Geometry (lane count, pavement & shoulder types & widths)
4. Intersecting Feature Location (intersections & bridges)
5. Segment Marker Location

 SEGMENT MARKER	 AHEAD LEFT INTER STATE OWNED	 RAILROAD CROSSING	 INTERSTATE MILEPOST
 TURNBACK	 AHEAD LEFT INTER NON-STATE	 RAILROAD OVER-PASS	 MFC BEGIN
 NULL	 AHEAD RIGHT INTE STATE OWNED	 OVER-PASS	 MUNICIPAL BOUNDARY
 UNDIVIDED HIGHWAY	 AHEAD RIGHT INTE NON-STATE	 BRIDGE END	 VILLAGE BEGIN
 PHYSICALLY DIVIDED	 BACK LEFT INTER STATE OWNED	 BRIDGE BEGIN	AH - LENGTH FORWARD TO NEXT SEGMENT BEGIN BK - LENGTH BACK WARD TO PREVIOUS SEGMENT BEGIN
 PAINT DIVIDED	 BACK LEFT INTER NON-STATE	 TUNNEL	
 INTERSECTION AHEAD	 BACK RIGHT INTER STATE OWNED	 SIGN STRUCTURE	MFC - MAINTENANCE FUNCTIONAL CLASS A = INTERSTATE B = EXPRESSWAY AND/OR PRINCIPLE ARTERIAL C = MINOR ARTERIAL D = COLLECTOR E = LOCAL ACCESS F = INTERCHANGE RAMP
 INTERSECTION BACK	 BACK RIGHT INTER NON-STATE	 P3 BRIDGE	
 REFERENCE AHEAD/BACK	 T-LEFT INTERSEC STATE OWNED	 RETAINING WALL	
 DIVIDED CONNECTOR	 T-LEFT INTERSEC NON-STATE	 BRIDGE/CULVERT UNDER FILL	NULL AND TURNBACK SEGMENTS ARE DISPLAYED IN THE DEPARTMENT'S ROADWAY MANAGEMENT SYSTEM (RMS) AS 100 FEET IN LENGTH. ACTUAL SEGMENT AND SECTION LENGTHS MAY VARY SIGNIFICANTLY
 CROSS INTERSEC STATE OWNED	 T-RIGHT INTERSEC STATE OWNED	 PIPE (STAMPP)	
 CROSS INTERSEC NON-STATE	 T-RIGHT INTERSEC NON-STATE	 ROTARY INTERSEC	

STRAIGHT LINE DIAGRAM (SLD) ANNUAL REFRESH ATTRIBUTE KEY

PAGE 2 OF 2

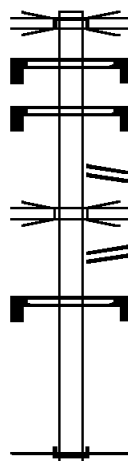
[illegible]

EXTRACT DATE: 12/28/2024 ROADWAY MANAGEMENT SYSTEM PAGE NUMBER: 607
PRINT DATE: 12/30/2024 SLD COUNTY/SR - ANNUAL PRINT COUNTY: LEHIGH

DIR: E TOTAL LEN: .436 MI. DIST: 05-3 SR: 9406
LEFT MUN: BETHLEHEM C RIGHT MUN: BETHLEHEM C

002303 FT

000000 FT



002303 FT AH-NORTHAMPTON (48)

INTER-AHD SR 9402 SH
(SR9402 SEG 0010/0000)
SCHOENERSVIL
0010/2303 OP ID 39/1009/0050/0000
SIGN: 2 CHORD TRUSS
0010/2231 BMSID 39/9406/0010/2231
SIGN: 2 CHORD TRUSS
0010/1680 BMSID 39/9406/0010/2126
RAMP LD RD
0010/1454 (SR8020 SEG 0750/0697)
PA 378
0010/0979 OP ID 39/0378/0140/2495
RAMP LA RD
0010/0467 (SR8020 SEG 0010/0000)
SIGN: 2 CHORD TRUSS
0010/0281 BMSID 39/9406/0010/0724
000000 FT 0 0 00000 0 00 0000+00
NC SR 9406 SH
INTER-BK LEHIGH VALLEY THRUWAY
(SR0022 SEG 0250/1117)
MFC BEGIN = F
0010/0000 LENGTH(AH 2303 BK 0000)

EXTRACT DATE: 12/28/2024 ROADWAY MANAGEMENT SYSTEM PAGE NUMBER: 606
PRINT DATE: 12/30/2024 SLD COUNTY/SR - ANNUAL PRINT COUNTY: LEHIGH

DIR: W TOTAL LEN: .315 MI. DIST: 05-3 SR: 9405
LEFT MUN: UPPER SAUCON T RIGHT MUN: UPPER SAUCON T

001665 FT

001069 FT



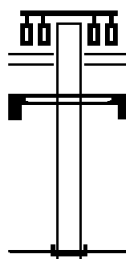
001665 FT
INTER-AHD SR 309 SH
0760/0596 (SR0309 SEG 0090/0454)
001069 FT 0 0 00000 0 00 0000+00
INTER-BK CENTER VALLEY PK
(SR2044 SEG 0011/0354)
0760/0000 LENGTH(AH 0596 BK 0526)

000543 FT



INTER-AHD CENTER VALLEY PK
0750/0526 (SR2044 SEG 0011/0284)
000543 FT 0 0 00000 0 00 0000+00
INTER-BK SR 309 SH
(SR0309 SEG 0090/0279)
0750/0000 LENGTH(AH 0526 BK 0543)

000000 FT



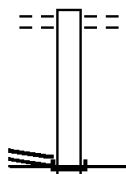
SAUCON VALLEY RD
(SR2036 SEG 0010/3187)
0500/0543
SIGN: 2 CHORD TRUSS
0500/0227 BMSID 39/9405/0500/0227
000000 FT 0 0 00000 0 00 0000+00
NC RAMP RE RD
INTER-BK SR 309 SH
(SR0309 SEG 0091/0579)
MFC BEGIN = F
0500/0000 LENGTH(AH 0543 BK 0000)

EXTRACT DATE: 12/28/2024 ROADWAY MANAGEMENT SYSTEM PAGE NUMBER: 605
PRINT DATE: 12/30/2024 SLD COUNTY/SR - ANNUAL PRINT COUNTY: LEHIGH

DIR: N TOTAL LEN: .115 MI. DIST: 05-3 SR: 9404
LEFT MUN: SOUTH WHITEHALL T RIGHT MUN: SOUTH WHITEHALL T

000608 FT

0 0 00000 0 00 0000+00 000000 FT
HAMILTON BL
(SR0222 SEG 0171/0445) 0010/0000



000608 FT LINCOLN AV
0010/0608 (T518)

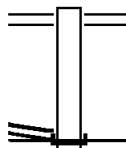
NC RAMP RD
INTER-BK HAMILTON BL
000000 FT (SR0222 SEG 0171/0445)
MFC BEGIN = F
0010/0000 LENGTH(AH 0608 BK 0000)

EXTRACT DATE: 12/28/2024 ROADWAY MANAGEMENT SYSTEM PAGE NUMBER: 604
PRINT DATE: 12/30/2024 SLD COUNTY/SR - ANNUAL PRINT COUNTY: LEHIGH

DIR: E TOTAL LEN: .086 MI. DIST: 05-3 SR: 9403
LEFT MUN: WHITEHALL T RIGHT MUN: WHITEHALL T

000456 FT

1 0 00555 2 04 0000+00 000000 FT
MACARTHUR RD
(SR0145 SEG 0140/2993) 0010/0000



000456 FT EBERHART RD
0010/0456 (SR1010 SEG 0010/0188)
NC RAMP E RD
INTER-BK MACARTHUR RD
000000 FT (SR0145 SEG 0140/2993)
MFC BEGIN = F
0010/0000 LENGTH(AH 0456 BK 0000)

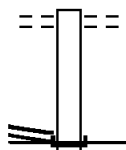
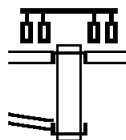
EXTRACT DATE: 12/28/2024 ROADWAY MANAGEMENT SYSTEM PAGE NUMBER: 603
PRINT DATE: 12/30/2024 SLD COUNTY/SR - ANNUAL PRINT COUNTY: LEHIGH

DIR: E TOTAL LEN: .152 MI. DIST: 05-3 SR: 9402
LEFT MUN: WHITEHALL T RIGHT MUN: WHITEHALL T

000802 FT

1 0 00555 2 03 0000+00 000362 FT
MACARTHUR RD
(SR0145 SEG 0141/0298) 0500/0000

1 0 00555 2 02 0000+00 000000 FT
MACARTHUR RD
(SR0145 SEG 0130/2349) 0010/0000



000802 FT
INTER-AHD

0500/0440
INTER-BK

5 0500/0000

0010/0362
INTER-BK

5 0010/0000

HEMLOCK DR
(TWP)
SCHADT AV
(SR1008 SEG 0020/2209)
MACARTHUR RD
(SR0145 SEG 0141/0298)
LENGTH(AH 0440 BK 0362)

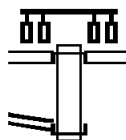
SCHADT AV
(TWP)
NC RAMP C RD
MACARTHUR RD
(SR0145 SEG 0130/2349)
MFC BEGIN = F
LENGTH(AH 0362 BK 0000)

EXTRACT DATE: 12/28/2024 ROADWAY MANAGEMENT SYSTEM PAGE NUMBER: 602
PRINT DATE: 12/30/2024 SLD COUNTY/SR - ANNUAL PRINT COUNTY: LEHIGH

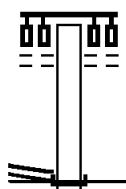
DIR: E TOTAL LEN: .214 MI. DIST: 05-3 SR: 9401
LEFT MUN: WHITEHALL T RIGHT MUN: WHITEHALL T

001131 FT

1 0 00555 2 01 0000+00 000589 FT
MACARTHUR RD
(SR0145 SEG 0121/2534) 0500/0000



1 0 00555 2 00 0000+00 000000 FT
MACARTHUR RD
(SR0145 SEG 0120/1755) 0010/0000



001131 FT
INTER-AHD

GRAPE ST
(TWP)
MACARTHUR RD
(SR0145 SEG 0120/2290)
(SR0145 SEG 0121/2252)

0500/0542
INTER-BK



0500/0000

MACARTHUR RD
(SR0145 SEG 0121/2534)
LENGTH(AH 0542 BK 0589)

GRAPE ST
(CITY)

0010/0589

NC RAMP A RD

INTER-BK

000000 FT



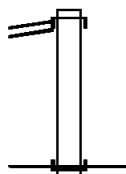
0010/0000

MACARTHUR RD
(SR0145 SEG 0120/1755)
MFC BEGIN = F
LENGTH(AH 0589 BK 0000)

EXTRACT DATE: 12/28/2024 ROADWAY MANAGEMENT SYSTEM PAGE NUMBER: 601
PRINT DATE: 12/30/2024 SLD COUNTY/SR - ANNUAL PRINT COUNTY: LEHIGH

DIR: N TOTAL LEN: .095 MI. DIST: 05-3 SR: 9103
LEFT MUN: NORTH WHITEHALL T RIGHT MUN: NORTH WHITEHALL T

MACARTHUR RD 000500 FT
(SR0145 SEG 0240/2672) 0010/0500
000000 FT



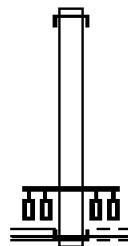
000500 FT
INTER-AHD MACARTHUR RD
0010/0500 (SR0145 SEG 0240/2672)
000000 FT 0 0 00000 0 00 0000+00
NC SR 9103 SH
INTER-BK SECOND ST
(SR1027 SEG 0030/1865)
MFC BEGIN = F
0010/0000 LENGTH(AH 0500 BK 0000)

EXTRACT DATE: 12/28/2024 ROADWAY MANAGEMENT SYSTEM PAGE NUMBER: 600
 PRINT DATE: 12/30/2024 SLD COUNTY/SR - ANNUAL PRINT COUNTY: LEHIGH
 DIR: N TOTAL LEN: .062 MI. DIST: 05-3 SR: 9102
 LEFT MUN: UPPER MACUNGIE T RIGHT MUN: UPPER MACUNGIE T

000328 FT

000000 FT

KRESSLER RD
 (SR2011 SEG 0005/0000) 0010/0000

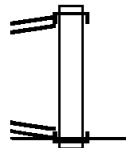


000328 FT
 INTER-AHD SR 0222 SH
 0010/0328 (SR0222 SEG 0146/2370)
 000000 FT 0 0 00000 0 00 0000+00
 NC WYE RD
 KRESSLER RD
 (T479)

INTER-BK HAMILTON BL
 (SR6222 SEG 0100/2359)
 MFC BEGIN = F
 0010/0000 LENGTH(AH 0328 BK 0000)

EXTRACT DATE: 12/28/2024 ROADWAY MANAGEMENT SYSTEM PAGE NUMBER: 599
 PRINT DATE: 12/30/2024 SLD COUNTY/SR - ANNUAL PRINT COUNTY: LEHIGH
 DIR: S TOTAL LEN: .095 MI. DIST: 05-3 SR: 9101
 LEFT MUN: WHITEHALL T RIGHT MUN: WHITEHALL T

MACARTHUR RD 000500 FT
 (SR0145 SEG 0171/1258) 0010/0500
 1 0 00555 7 00 0000+00 000000 FT
 CHURCH ST
 (SR1023 SEG 0010/0254) 0010/0000

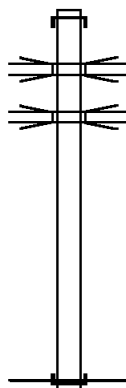


000500 FT
 INTER-AHD MACARTHUR RD
 0010/0500 (SR0145 SEG 0171/1258)
 NC CHURCH ST
 INTER-BK CHURCH ST
 000000 FT (SR1023 SEG 0010/0254)
 MFC BEGIN = F
 0010/0000 LENGTH(AH 0500 BK 0000)

EXTRACT DATE: 12/28/2024 ROADWAY MANAGEMENT SYSTEM PAGE NUMBER: 598
PRINT DATE: 12/30/2024 SLD COUNTY/SR - ANNUAL PRINT COUNTY: LEHIGH

DIR: S TOTAL LEN: .383 MI. DIST: 05-3 SR: 8032
LEFT MUN: LOWER MACUNGIE T RIGHT MUN: LOWER MACUNGIE T

002024 FT



002024 FT
INTER-AHD BROOKESIDE RD
0250/2024 (SR2017 SEG 0090/1150)
U.S. 222 BYPASS
0250/1956 OP ID 39/0222/0146/0000
U.S. 222 BYPASS
0250/1882 OP ID 39/0222/0147/0000

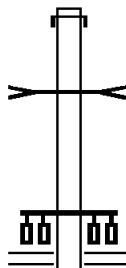
000000 FT

000000 FT 0 0 00000 0 00 0000+00
NC SR 8032 SH
INTER-BK SR 0222 SH
(SR0222 SEG 0143/3350)
MFC BEGIN = F
0250/0000 LENGTH(AH 2024 BK 0000)

EXTRACT DATE: 12/28/2024 ROADWAY MANAGEMENT SYSTEM PAGE NUMBER: 597
 PRINT DATE: 12/30/2024 SLD COUNTY/SR - ANNUAL PRINT COUNTY: LEHIGH
 DIR: N TOTAL LEN: .701 MI. DIST: 05-3 SR: 8030
 LEFT MUN: UPPER MACUNGIE T RIGHT MUN: UPPER MACUNGIE T

003699 FT

002693 FT



003699 FT
 INTER-AHD SR 222 SH
 0750/1006 (SR0222 SEG 0112/1034)
 UNNAMED TRIBUTARY
 STRUCTURE LENGTH 19 FT
 0750/0671 BMSID 39/0222/0112/0771
 002693 FT 0 0 00000 0 00 0000+00
 NC RAMP B RD
 PA 100 SB
 (SR6100 SEG 0040/0764)
 (SR6100 SEG 0041/0747)

EXTRACT DATE: 12/28/2024 ROADWAY MANAGEMENT SYSTEM PAGE NUMBER: 596
PRINT DATE: 12/30/2024 SLD COUNTY/SR - ANNUAL PRINT COUNTY: LEHIGH

DIR: N TOTAL LEN: .701 MI. DIST: 05-3 SR: 8030
LEFT MUN: UPPER MACUNGIE T RIGHT MUN: UPPER MACUNGIE T

001820 FT

000996 FT

000000 FT

INTER-BK RAMP C RD
(SR8030 SEG 0010/0996)
0750/0000 LENGTH(AH 1006 BK 0873)

INTER-AHD RAMP D RD
(SR8030 SEG 0250/0000)
PA 100 NB
(SR0100 SEG 0143/0246)
(SR0100 SEG 0142/0246)
0500/0873

UNNAMED TRIBUTARY
STRUCTURE LENGTH 19 FT
0500/0166 BMSID 39/0222/0112/0771
001820 FT 0 0 00000 0 00 0000+00
NC RAMP A RD
INTER-BK SR 222 SH
(SR0222 SEG 0113/0958)
0500/0000 LENGTH(AH 0873 BK 0824)

INTER-AHD PA 100 SB
0250/0824 (SR0222 SEG 0103/1777)
000996 FT 0 0 00000 0 00 0000+00
NC RAMP D RD
PA 100 NB
(SR0100 SEG 0143/0246)
(SR0100 SEG 0142/0246)

INTER-BK RAMP A RD
(SR8030 SEG 0500/0873)
0250/0000 LENGTH(AH 0824 BK 0996)

INTER-AHD RAMP B RD
(SR8030 SEG 0750/0000)
PA 100 NB
(SR6100 SEG 0041/0747)
(SR6100 SEG 0040/0764)
0010/0996

000000 FT 0 0 00000 0 00 0000+00
NC RAMP C RD
INTER-BK PA 100 NB
(SR0222 SEG 0102/1548)
MFC BEGIN = F
0010/0000 LENGTH(AH 0996 BK 0000)

EXTRACT DATE: 12/28/2024 ROADWAY MANAGEMENT SYSTEM PAGE NUMBER: 595
PRINT DATE: 12/30/2024 SLD COUNTY/SR - ANNUAL PRINT COUNTY: LEHIGH
DIR: S TOTAL LEN: 1.034 MI. DIST: 05-3 SR: 8028
LEFT MUN: UPPER SAUCON T RIGHT MUN: UPPER SAUCON T

005462 FT

005462 FT
INTER-AHD SR 0078 SH

EXTRACT DATE: 12/28/2024 ROADWAY MANAGEMENT SYSTEM PAGE NUMBER: 594
PRINT DATE: 12/30/2024 SLD COUNTY/SR - ANNUAL PRINT COUNTY: LEHIGH

DIR: S TOTAL LEN: 1.034 MI.
LEFT MUN: UPPER SAUCON T

DIST: 05-3 SR: 8028
RIGHT MUN: UPPER SAUCON T

0750/1555 (SR0078 SEG 0604/1146)

003907 FT

003907 FT 0 0 00000 0 00 0000+00

NC RAMP RG RD

INTER-BK SR 0309 SH

(SR0309 SEG 0090/1597)

0750/0000 LENGTH(AH 1555 BK 2430)

INTER-AHD PIKE AV
0500/2430 (SR0145 SEG 0014/0000)

001477 FT

0500/0626 RETAINING WALL END
BMSID 39/8028/0500/0000

001477 FT 0 0 00000 0 00 0000+00

NC RAMP B RD

RETAINING WALL BEGIN
BMSID 39/8028/0500/0000

INTER-BK SR 0078 SH

(SR0078 SEG 0605/0565)

0500/0000 LENGTH(AH 2430 BK 0641)

PIKE AV
(SR0145 SEG 0015/0000) 0250/0641

000836 FT

INTER-AHD SR 0309 SH
0250/0641 (SR0309 SEG 0093/1721)

000836 FT 0 0 00000 0 00 0000+00

NC RAMP D RD

INTER-BK SR 0078 SH

(SR0078 SEG 0601/0787)

0250/0000 LENGTH(AH 0641 BK 0836)

000000 FT

INTER-AHD SR 0309 SH
0010/0836 (SR0309 SEG 0091/2718)

000000 FT 0 0 00000 0 00 0000+00

NC RAMP RC RD

INTER-BK SR 0078 SH

(SR0078 SEG 0600/1900)

MFC BEGIN = F
0010/0000 LENGTH(AH 0836 BK 0000)

EXTRACT DATE: 12/28/2024 ROADWAY MANAGEMENT SYSTEM PAGE NUMBER: 593
PRINT DATE: 12/30/2024 SLD COUNTY/SR - ANNUAL PRINT COUNTY: LEHIGH

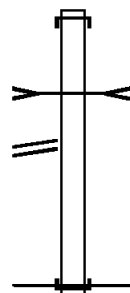
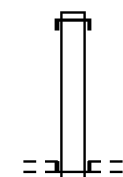
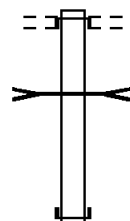
DIR: S TOTAL LEN: .328 MI. DIST: 05-3 SR: 8026
LEFT MUN: BETHLEHEM C RIGHT MUN: BETHLEHEM C

001732 FT

000933 FT

000718 FT

RAMP FB
(SR8026 SEG 0510/0215) 0500/0289
000000 FT



001732 FT
INTER-AHD KELCHNER RD
(CITY)
W CATASAUQUA RD
(CITY)
STORM DRAIN
STRUCTURE LENGTH 17 FT
BMSID 39/8026/0500/0339
0520/0799 1 0 01007 2 09 0000+00
000933 FT NC RAMP FA RD
INTER-BK PA 378
(SR0378 SEG 0141/0495)
0520/0000 LENGTH(AH 0799 BK 0215)

INTER-AHD RAMP FB RD
0510/0215 (SR8026 SEG 0500/0289)
000718 FT 1 0 01007 2 09 0015+03
W CATASAUQUA RD
(CITY)
INTER-BK KELCHNER RD
(CITY)
0510/0000 LENGTH(AH 0215 BK 0718)

INTER-AHD SPUR ROUTE
0500/0718 (SR0378 SEG 0131/2437)
STORM DRAIN
STRUCTURE LENGTH 17 FT
0500/0339 BMSID 39/8026/0500/0339
000000 FT 1 0 01007 2 10 0000+00
NC RAMP FB RD
INTER-BK W CATASAUQUA RD
(CITY)
MFC BEGIN = F
0500/0000 LENGTH(AH 0718 BK 0000)

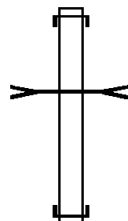
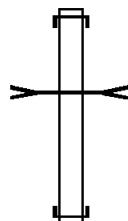
EXTRACT DATE: 12/28/2024 ROADWAY MANAGEMENT SYSTEM PAGE NUMBER: 592
PRINT DATE: 12/30/2024 SLD COUNTY/SR - ANNUAL PRINT COUNTY: LEHIGH

DIR: N TOTAL LEN: 1.082 MI. DIST: 05-3 SR: 8024
LEFT MUN: BETHLEHEM C RIGHT MUN: BETHLEHEM C

005713 FT

004808 FT

004052 FT



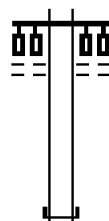
005713 FT
INTER-AHD SPUR ROUTE
0760/0905 (SR0378 SEG 0100/1382)
STORM DRAIN.
STRUCTURE LENGTH 17 FT
0760/0525 BMSID 39/8024/0750/0330
004808 FT 1 0 01007 2 05 0000+00
NC RAMP CA RD
INTER-BK EIGHTH AV
(SR1011 SEG 0011/0592)
5 0760/0000 LENGTH(AH 0905 BK 0756)

INTER-AHD EIGHTH AV
0750/0756 (SR1011 SEG 0011/0340)
STORM DRAIN.
STRUCTURE LENGTH 17 FT
0750/0330 BMSID 39/8024/0750/0330
004052 FT 1 0 01007 2 06 0000+00
NC RAMP CB RD
INTER-BK SPUR ROUTE
(SR0378 SEG 0100/0950)
5 0750/0000 LENGTH(AH 0756 BK 0883)

EXTRACT DATE: 12/28/2024 ROADWAY MANAGEMENT SYSTEM PAGE NUMBER: 591
PRINT DATE: 12/30/2024 SLD COUNTY/SR - ANNUAL PRINT COUNTY: LEHIGH

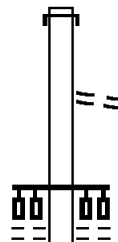
DIR: N TOTAL LEN: 1.082 MI. DIST: 05-3 SR: 8024
LEFT MUN: BETHLEHEM C RIGHT MUN: BETHLEHEM C

003169 FT



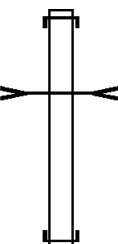
EIGHTH AV
(CITY)
0510/0883
003169 FT 1 0 01007 2 07 0000+00
NC RAMP DB RD
INTER-BK SPUR ROUTE
(SR0378 SEG 0111/0240)
5 0510/0000 LENGTH(AH 0883 BK 0887)

002282 FT



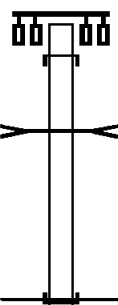
INTER-AHD SR 0378 SH
0500/0887 (SR0378 SEG 0101/2187)
LC FROM EIGHTH AV
(CONN)
0500/0245 1 0 01007 2 08 0000+00
002282 FT NC RAMP DA RD
EIGHTH AV
(CITY)
5 0500/0000 LENGTH(AH 0887 BK 1058)

001224 FT



INTER-AHD SPUR ROUTE
0020/1058 (SR0378 SEG 0100/0118)
STORM DRAIN.
STRUCTURE LENGTH 16 FT
0020/0792 BMSID 39/8024/0010/0667
001224 FT 1 0 01007 2 04 0000+00
NC RAMP BB RD
INTER-BK EIGHTH AV
(SR1011 SEG 0010/0352)
5 0020/0000 LENGTH(AH 1058 BK 1224)

000000 FT



INTER-AHD EIGHTH AV
0010/1224 (SR1011 SEG 0010/0539)
STORM DRAIN.
STRUCTURE LENGTH 16 FT
0010/0667 BMSID 39/8024/0010/0667
000000 FT 1 0 01007 2 03 0000+00
NC RAMP BA RD
INTER-BK SPUR ROUTE
(SR0378 SEG 0090/3515)
MFC BEGIN = F
5 0010/0000 LENGTH(AH 1224 BK 0000)

EXTRACT DATE: 12/28/2024 ROADWAY MANAGEMENT SYSTEM PAGE NUMBER: 590
PRINT DATE: 12/30/2024 SLD COUNTY/SR - ANNUAL PRINT COUNTY: LEHIGH

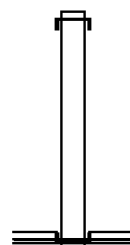
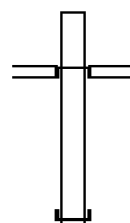
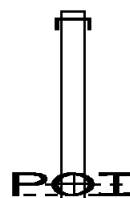
DIR: S TOTAL LEN: .407 MI. DIST: 05-3 SR: 8022
LEFT MUN: BETHLEHEM C RIGHT MUN: BETHLEHEM C

002150 FT

001435 FT

000740 FT

000000 FT



002150 FT
INTER-AHD SPUR ROUTE
0750/0715 (SR0378 SEG 0090/2280)
001435 FT 1 0 01007 2 00 0000+00
(APRA) CENTER CITY BETH
NC RAMP AA RD
UNION BL
(CITY)
0750/0000 LENGTH(AH 0715 BK 0695)

INTER-AHD NORTH ST
(CITY)
THIRD AV
0260/0695 (SR1001 SEG 0010/0000)
000740 FT 1 0 01007 2 02 0000+00
NC RAMP AC RD
INTER-BK SPUR ROUTE
(SR0378 SEG 0091/1353)
0260/0000 LENGTH(AH 0695 BK 0740)

INTER-AHD SPUR ROUTE
0250/0740 (SR0378 SEG 0091/0812)
000000 FT 1 0 01007 2 01 0000+00
NC RAMP AB RD
THIRD AV
(SR1001 SEG 0010/0000)
INTER-BK NORTH ST
(CITY)
MFC BEGIN = F
0250/0000 LENGTH(AH 0740 BK 0000)

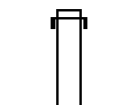
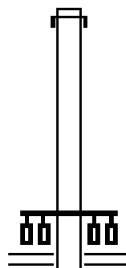
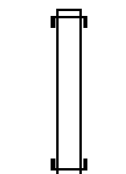
EXTRACT DATE: 12/28/2024 ROADWAY MANAGEMENT SYSTEM PAGE NUMBER: 589
PRINT DATE: 12/30/2024 SLD COUNTY/SR - ANNUAL PRINT COUNTY: LEHIGH

DIR: S TOTAL LEN: 1.452 MI. DIST: 05-3 SR: 8020
LEFT MUN: BETHLEHEM C RIGHT MUN: BETHLEHEM C

007668 FT

006971 FT

005586 FT



007668 FT
INTER-AHD SR 9406 SH
0750/0697 (SR9406 SEG 0010/1454)
006971 FT 1 0 01007 2 15 0000+00
NC RAMP LD RD
INTER-BK SPUR ROUTE
(SR0378 SEG 0140/1967)
S 0750/0000 LENGTH(AH 0697 BK 1385)

INTER-AHD RAMP LB RD
0500/1385 (SR8020 SEG 0252/0000)

005586 FT 1 0 01007 2 11 0000+00
NC RAMP F RD
SCHOENERSVILLE RD
(SR1009 SEG 0050/0350)
(SR1009 SEG 0051/0370)


S 0500/0000 LENGTH(AH 1385 BK 2400)

INTER-AHD SPUR ROUTE
0260/2400 (SR0378 SEG 0141/3152)

EXTRACT DATE: 12/28/2024 ROADWAY MANAGEMENT SYSTEM PAGE NUMBER: 588
PRINT DATE: 12/30/2024 SLD COUNTY/SR - ANNUAL PRINT COUNTY: LEHIGH


DIR: S TOTAL LEN: 1.452 MI. DIST: 05-3 SR: 8020
LEFT MUN: BETHLEHEM C RIGHT MUN: BETHLEHEM C

003186 FT



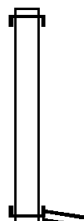
003186 FT 1 0 01007 2 14 0000+00
NC RAMP LC RD
INTER-BK LEHIGH VALLEY THRUWAY
(SR0022 SEG 0251/1541)
S 0260/0000 LENGTH(AH 2400 BK 0895)

002291 FT




INTER-AHD LEHIGH VALLEY THRUWAY
0254/0895 (SR0022 SEG 0251/0400)
002291 FT 1 0 01007 2 13 0019+95
INTER-BK RAMP LB RD
(SR8020 SEG 0252/1156)
S 0254/0000 LENGTH(AH 0895 BK 1156)

001135 FT



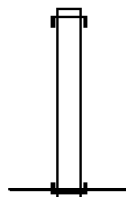
INTER-AHD RAMP LB RD
0252/1156 (SR8020 SEG 0254/0000)
001135 FT 1 0 01007 2 13 0006+67
RAMP F RD
(SR8020 SEG 0500/1385)
INTER-BK RAMP LB RD
(SR8020 SEG 0250/0441)
S 0252/0000 LENGTH(AH 1156 BK 0441)

000694 FT



INTER-AHD RAMP LB
0250/0441 (SR8020 SEG 0252/0000)
000694 FT 1 0 01007 2 13 0000+00
NC RAMP LB RD
INTER-BK SPUR ROUTE
(SR0378 SEG 0140/2670)
S 0250/0000 LENGTH(AH 0441 BK 0694)

000000 FT



INTER-AHD SPUR ROUTE
0010/0694 (SR0378 SEG 0141/2562)
000000 FT 1 0 01007 2 12 0000+00
NC RAMP LA RD
INTER-BK SR 9406 SH
(SR9406 SEG 0010/0467)
MFC BEGIN = F
S 0010/0000 LENGTH(AH 0694 BK 0000)

EXTRACT DATE: 12/28/2024 ROADWAY MANAGEMENT SYSTEM PAGE NUMBER: 587
PRINT DATE: 12/30/2024 SLD COUNTY/SR - ANNUAL PRINT COUNTY: LEHIGH

DIR: S TOTAL LEN: 1.939 MI. DIST: 05-3 SR: 8018
LEFT MUN: HANOVER T RIGHT MUN: HANOVER T

010237 FT

010237 FT
INTER-AHD LEHIGH VALLEY THRUWAY
0760/1524 (SR0022 SEG 0240/0846)

008713 FT

008713 FT 1 0 00771 2 29 0000+00
NC RAMP B RD
INTER-BK AIRPORT RD
(SR1003 SEG 0030/1258)
5 0760/0000 LENGTH(AH 1524 BK 1414)

INTER-AHD AIRPORT RD
0750/1414 (SR1003 SEG 0030/1589)

007299 FT

007299 FT 1 0 00771 2 28 0000+00
NC RAMP A RD
INTER-BK LEHIGH VALLEY THRUWAY
(SR0022 SEG 0240/0421)
5 0750/0000 LENGTH(AH 1414 BK 1277)

INTER-AHD AIRPORT RD
0510/1277 (SR0987 SEG 0010/1473)

006022 FT

006022 FT 1 0 00771 2 35 0000+00
NC RAMP H RD
INTER-BK LEHIGH VALLEY THRUWAY
(SR0022 SEG 0241/1569)
5 0510/0000 LENGTH(AH 1277 BK 1062)

INTER-AHD LEHIGH VALLEY THRUWAY
0500/1062 (SR0022 SEG 0241/0901)

004960 FT

004960 FT 1 0 00771 2 34 0000+00
NC RAMP G RD
INTER-BK AIRPORT RD
(SR0987 SEG 0010/0862)
5 0500/0000 LENGTH(AH 1062 BK 1226)

INTER-AHD AIRPORT RD

EXTRACT DATE: 12/28/2024 ROADWAY MANAGEMENT SYSTEM PAGE NUMBER: 586
PRINT DATE: 12/30/2024 SLD COUNTY/SR - ANNUAL PRINT COUNTY: LEHIGH

DIR: S TOTAL LEN: 1.939 MI. DIST: 05-3 SR: 8018
LEFT MUN: HANOVER T RIGHT MUN: HANOVER T

003734 FT

0260/1226 (SR0987 SEG 0011/0484)

003734 FT 1 0 00771 2 33 0000+00

NC RAMP F RD
INTER-BK LEHIGH VALLEY THRUWAY
(SR0022 SEG 0231/2541)

0260/0000 LENGTH(AH 1226 BK 1567)

INTER-AHD LEHIGH VALLEY THRUWAY
0250/1567 (SR0022 SEG 0231/2042)

002167 FT

002167 FT 1 0 00771 2 32 0000+00

NC RAMP E RD
INTER-BK AIRPORT RD
(SR0987 SEG 0011/1202)

0250/0000 LENGTH(AH 1567 BK 1024)

INTER-AHD LEHIGH VALLEY THRUWAY
0020/1024 (SR0022 SEG 0230/1526)

001143 FT

001143 FT 1 0 00771 2 31 0000+00

NC RAMP D RD
INTER-BK AIRPORT RD
(SR1003 SEG 0031/1228)

0020/0000 LENGTH(AH 1024 BK 1143)

INTER-AHD CATASQUA RD
(TWP)
AIRPORT RD
(SR1003 SEG 0031/0806)
(SR1003 SEG 0030/0793)

0010/1143
TO 1003/0031 SH
0010/0892 (CONN)

000000 FT

000000 FT 1 0 00771 2 30 0000+00

NC RAMP C RD
INTER-BK LEHIGH VALLEY THRUWAY
(SR0022 SEG 0230/0754)

MFC BEGIN = F
0010/0000 LENGTH(AH 1143 BK 0000)

EXTRACT DATE: 12/28/2024 ROADWAY MANAGEMENT SYSTEM PAGE NUMBER: 585
PRINT DATE: 12/30/2024 SLD COUNTY/SR - ANNUAL PRINT COUNTY: LEHIGH

DIR: S TOTAL LEN: .385 MI. DIST: 05-3 SR: 8016
LEFT MUN: WHITEHALL T RIGHT MUN: WHITEHALL T

002035 FT

002035 FT
INTER-AHD LEHIGH VALLEY THRUWAY
0752/0715 (SR0022 SEG 0190/2623)

001320 FT

FROM 1015/0030 SH
0752/0070 (CONN)
001320 FT 0 0 00000 0 00 0000+00
NC RAMP B RD
FULLERTON AV
(SR1015 SEG 0031/0204)
(SR1015 SEG 0030/0218)
0752/0000 LENGTH(AH 0715 BK 0411)

000909 FT

FULLERTON AV
(SR1015 SEG 0030/0790)
(SR1015 SEG 0031/0785)
0260/0411
TO 1015/0031 SH
0260/0366 (CONN)
000909 FT 1 0 00771 2 26 0000+00
NC RAMP C RD
INTER-BK LEHIGH VALLEY THRUWAY
(SR0022 SEG 0191/1761)
0260/0000 LENGTH(AH 0411 BK 0498)

000411 FT

INTER-AHD LEHIGH VALLEY THRUWAY
0252/0498 (SR0022 SEG 0191/1610)
000411 FT 0 0 00000 0 00 0000+00
NC RAMP D RD
FULLERTON AV
(SR1015 SEG 0030/0817)
(SR1015 SEG 0031/0806)
0252/0000 LENGTH(AH 0498 BK 0411)

000000 FT

FULLERTON AV
(SR1015 SEG 0031/0419)
(SR1015 SEG 0030/0399)
0010/0411
TO 1015/0031 SH
0010/0330 (CONN)
000000 FT 1 0 00771 2 24 0000+00
NC RAMP A RD
INTER-BK LEHIGH VALLEY THRUWAY
(SR0022 SEG 0190/1874)
MFC BEGIN = F
0010/0000 LENGTH(AH 0411 BK 0000)

EXTRACT DATE: 12/28/2024 ROADWAY MANAGEMENT SYSTEM PAGE NUMBER: 584
PRINT DATE: 12/30/2024 SLD COUNTY/SR - ANNUAL PRINT COUNTY: LEHIGH

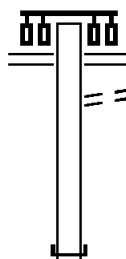
DIR: S TOTAL LEN: .935 MI. DIST: 05-3 SR: 8014
LEFT MUN: WHITEHALL T RIGHT MUN: WHITEHALL T

004935 FT

004133 FT



004935 FT
INTER-AHD LEHIGH VALLEY THRUWAY
0760/0802 (SR0022 SEG 0180/2528)
004133 FT 1 0 00771 2 18 0000+00
NC RAMP C RD
INTER-BK MACARTHUR RD
(SR0145 SEG 0110/0646)
0760/0000 LENGTH(AH 0802 BK 0907)



003226 FT

MACARTHUR RD
(SR0145 SEG 0120/0447)
0510/0907 TO 0145/0120 SH
0510/0807 (CONN)
003226 FT 1 0 00771 2 20 0000+00
NC RAMP E RD
INTER-BK LEHIGH VALLEY THRUWAY
(SR0022 SEG 0181/2575)
0510/0000 LENGTH(AH 0907 BK 0787)

EXTRACT DATE: 12/28/2024 ROADWAY MANAGEMENT SYSTEM PAGE NUMBER: 583
PRINT DATE: 12/30/2024 SLD COUNTY/SR - ANNUAL PRINT COUNTY: LEHIGH


DIR: S TOTAL LEN: .935 MI. DIST: 05-3 SR: 8014
LEFT MUN: WHITEHALL T RIGHT MUN: WHITEHALL T

002439 FT




INTER-AHD LEHIGH VALLEY THRUWAY
0500/0787 (SR0022 SEG 0181/2316)
002439 FT 1 0 00771 2 21 0000+00
NC RAMP F RD
INTER-BK MACARTHUR RD
(SR0145 SEG 0120/0353)
5 0500/0000 LENGTH(AH 0787 BK 0900)

001539 FT



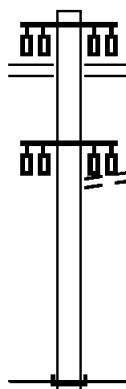
INTER-AHD LEHIGH VALLEY THRUWAY
0250/0900 (SR0022 SEG 0181/0942)
001539 FT 1 0 00771 2 23 0000+00
NC RAMP H RD
INTER-BK MACARTHUR RD
(SR0145 SEG 0121/0447)
5 0250/0000 LENGTH(AH 0900 BK 0736)

000803 FT



INTER-AHD LEHIGH VALLEY THRUWAY
0020/0736 (SR0022 SEG 0180/1252)
000803 FT 1 0 00771 2 17 0000+00
NC RAMP B RD
INTER-BK MACARTHUR RD
(SR0145 SEG 0111/0575)
5 0020/0000 LENGTH(AH 0736 BK 0803)

000000 FT



MACARTHUR RD
(SR0145 SEG 0110/0477)
(SR0145 SEG 0111/0487)
0010/0803
5 0010/0791 RETAINING WALL END
BMSID 39/8014/0010/0396
TO 0145/0111 SH
(CONN)
0010/0678
5 0010/0396 RETAINING WALL BEGIN
BMSID 39/8014/0010/0396
000000 FT 1 0 00771 2 16 0000+00
NC RAMP A RD
INTER-BK LEHIGH VALLEY THRUWAY
(SR0022 SEG 0180/0989)
MFC BEGIN = F
5 0010/0000 LENGTH(AH 0803 BK 0000)

EXTRACT DATE: 12/28/2024 ROADWAY MANAGEMENT SYSTEM PAGE NUMBER: 582
PRINT DATE: 12/30/2024 SLD COUNTY/SR - ANNUAL PRINT COUNTY: LEHIGH

DIR: E TOTAL LEN: 1.151 MI. DIST: 05-3 SR: 8013
LEFT MUN: SOUTH WHITEHALL T RIGHT MUN: SOUTH WHITEHALL T

006076 FT

005304 FT

004654 FT

003829 FT



006076 FT
INTER-AHD SR 309 SH
0760/0772 (SR0309 SEG 0240/0840)
005304 FT 2 0 39043 2 01 0000+00
NC RAMP D RD
INTER-BK TILGHMAN ST
(SR1002 SEG 0121/1720)
S 0760/0000 LENGTH(AH 0772 BK 0650)

INTER-AHD TILGHMAN ST
0750/0650 (SR1002 SEG 0121/1554)
004654 FT 2 0 39043 2 00 0000+00
NC RAMP C RD
INTER-BK SR 309 SH
(SR0309 SEG 0240/0568)
S 0750/0000 LENGTH(AH 0650 BK 0825)

INTER-AHD TILGHMAN ST
0510/0825 (SR1002 SEG 0121/0936)
003829 FT 2 0 39043 2 02 0000+00
NC RAMP E RD
INTER-BK SR 309 SH
(SR0309 SEG 0241/0803)
S 0510/0000 LENGTH(AH 0825 BK 0744)

EXTRACT DATE: 12/28/2024 ROADWAY MANAGEMENT SYSTEM PAGE NUMBER: 581
PRINT DATE: 12/30/2024 SLD COUNTY/SR - ANNUAL PRINT COUNTY: LEHIGH

DIR: E TOTAL LEN: 1.151 MI. DIST: 05-3 SR: 8013
LEFT MUN: SOUTH WHITEHALL T RIGHT MUN: SOUTH WHITEHALL T

003085 FT



INTER-AHD SR 309 SH
0500/0744 (SR0309 SEG 0241/0529)
003085 FT 2 0 39043 2 03 0000+00
NC RAMP F RD
INTER-BK TILGHMAN ST
(SR1002 SEG 0121/1090)
5 0500/0000 LENGTH(AH 0744 BK 0677)

002408 FT



INTER-AHD TILGHMAN ST
0260/0677 (SR1002 SEG 0120/1020)
002408 FT 1 0 00781 2 04 0000+00
NC RAMP B RD
INTER-BK SR 309 SH
(SR0309 SEG 0231/2088)
5 0260/0000 LENGTH(AH 0677 BK 0765)

001643 FT



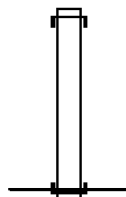
INTER-AHD SR 309 SH
0250/0765 (SR0309 SEG 0231/1812)
001643 FT 1 0 00781 2 03 0000+00
NC RAMP A RD
INTER-BK TILGHMAN ST
(SR1002 SEG 0120/0917)
5 0250/0000 LENGTH(AH 0765 BK 0781)

000862 FT



INTER-AHD SR 309 SH
0020/0781 (SR0309 SEG 0230/1984)
000862 FT 1 0 00781 2 05 0000+00
NC RAMP G RD
INTER-BK TILGHMAN ST
(SR1002 SEG 0120/1512)
5 0020/0000 LENGTH(AH 0781 BK 0862)

000000 FT



INTER-AHD TILGHMAN ST
0010/0862 (SR1002 SEG 0120/1675)
000000 FT 1 0 00781 2 06 0000+00
NC RAMP H RD
INTER-BK SR 309 SH
(SR0309 SEG 0230/1742)
MFC BEGIN = F
5 0010/0000 LENGTH(AH 0862 BK 0000)

EXTRACT DATE: 12/28/2024 ROADWAY MANAGEMENT SYSTEM PAGE NUMBER: 580
PRINT DATE: 12/30/2024 SLD COUNTY/SR - ANNUAL PRINT COUNTY: LEHIGH
DIR: E TOTAL LEN: .758 MI. DIST: 05-3 SR: 8012
LEFT MUN: SOUTH WHITEHALL T RIGHT MUN: SOUTH WHITEHALL T

004000 FT

004000 FT
INTER-AHD MAUCH CHUNK RD


EXTRACT DATE: 12/28/2024 ROADWAY MANAGEMENT SYSTEM PAGE NUMBER: 579
PRINT DATE: 12/30/2024 SLD COUNTY/SR - ANNUAL PRINT COUNTY: LEHIGH

DIR: E TOTAL LEN: .758 MI. DIST: 05-3 SR: 8012
LEFT MUN: SOUTH WHITEHALL T RIGHT MUN: SOUTH WHITEHALL T

LC TO MAUCH CHUNK RD
(CONN)

0510/1139

002691 FT



0510/1309 (T603)

002691 FT 1 0 00771 2 14 0000+00

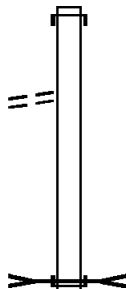
NC RAMP C RD
INTER-BK LEHIGH VALLEY THRUWAY
(SR0022 SEG 0161/1973)

5 0510/0000 LENGTH(AH 1309 BK 0865)

INTER-AHD WILLIAM PENN HW
0500/0865 (SR0022 SEG 0161/1480)

LC FROM MAUCH CHUNK RD
(CONN)

0500/0073
001826 FT



001826 FT 1 0 00771 2 15 0000+00

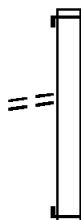
NC RAMP D RD
STORM SEWER
STRUCTURE LENGTH 25 FT
BMSID 39/7103/0603/0139
INTER-BK MAUCH CHUNK RD
(T603)

5 0500/0000 LENGTH(AH 0865 BK 0831)

INTER-AHD LEHIGH VALLEY THRUWAY
0020/0831 (SR0022 SEG 0160/0450)

LC FROM MAUCH CHUNK RD
(CONN)

0020/0105
000995 FT



000995 FT 1 0 00771 2 13 0000+00

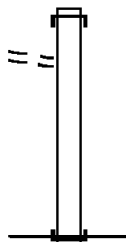
NC RAMP B RD
INTER-BK MAUCH CHUNK RD
(T603)

5 0020/0000 LENGTH(AH 0831 BK 0995)

INTER-AHD MAUCH CHUNK RD
0010/0979 (T603)

LC TO MAUCH CHUNK RD
(CONN)

0010/0737
000000 FT



000000 FT 1 0 00771 2 12 0000+00

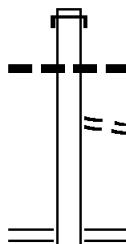
NC RAMP A RD
INTER-BK LEHIGH VALLEY THRUWAY
(SR0022 SEG 0160/0285)

5 0010/0000 LENGTH(AH 0995 BK 0000)

EXTRACT DATE: 12/28/2024 ROADWAY MANAGEMENT SYSTEM PAGE NUMBER: 578
PRINT DATE: 12/30/2024 SLD COUNTY/SR - ANNUAL PRINT COUNTY: LEHIGH

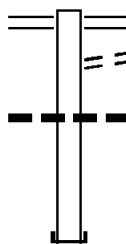
DIR: W TOTAL LEN: .604 MI. DIST: 05-3 SR: 8010
LEFT MUN: SOUTH WHITEHALL T RIGHT MUN: SOUTH WHITEHALL T

003188 FT



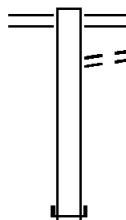
003188 FT
INTER-AHD LEHIGH VALLEY THRUWAY
0760/0920 (SR0022 SEG 0130/0909)
060"H 00"W MULT CONCR
0760/0636 LEN=0038 INSTALLED 1998
FROM 1019/0060 SH
(CONN)
0760/0076 1 0 00771 2 11 0000+00
002268 FT NC RAMP D RD
CEDAR CREST BL
(SR1019 SEG 0060/3704)
0760/0000 LENGTH(AH 0920 BK 0783)

002268 FT



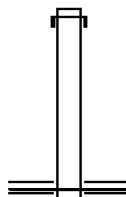
0750/0783 CEDAR CREST BL
(SR1019 SEG 0060/3704)
TO 1019/0060 SH
0750/0744 (CONN)
060"H 00"W MULT CONCR
0750/0163 LEN=0048 INSTALLED 1998
001485 FT 1 0 00771 2 10 0000+00
NC RAMP C RD
INTER-BK LEHIGH VALLEY THRUWAY
(SR0022 SEG 0130/0719)
0750/0000 LENGTH(AH 0783 BK 0844)

001485 FT



0510/0844 CEDAR CREST BL
(SR1019 SEG 0070/0236)
TO 1019/0070 SH
0510/0777 (CONN)
000641 FT 1 0 00771 2 08 0000+00
NC RAMP B RD
INTER-BK LEHIGH VALLEY THRUWAY
(SR0022 SEG 0131/0775)
0510/0000 LENGTH(AH 0844 BK 0641)

000641 FT



INTER-AHD LEHIGH VALLEY THRUWAY
0500/0641 (SR0022 SEG 0131/0472)
000000 FT 1 0 00771 2 09 0000+00
NC RAMP A RD
CEDAR CREST BL
(SR1019 SEG 0070/0236)
MFC BEGIN = F
0500/0000 LENGTH(AH 0641 BK 0000)

000000 FT

EXTRACT DATE: 12/28/2024 ROADWAY MANAGEMENT SYSTEM PAGE NUMBER: 577
PRINT DATE: 12/30/2024 SLD COUNTY/SR - ANNUAL PRINT COUNTY: LEHIGH

DIR: S TOTAL LEN: 1.355 MI. DIST: 05-3 SR: 8009
LEFT MUN: SOUTH WHITEHALL T RIGHT MUN: SOUTH WHITEHALL T

007157 FT

005770 FT

004747 FT



007157 FT
INTER-AHD SR 0078 SH
0750/1387 (SR0078 SEG 0544/1552)
SOUTH WHITEHALL
0750/0900 LOWER MACUNGIE T
FROM 0222/0150 SH
0750/0386 (CONN)
005770 FT 0 0 00000 0 00 0000+00
NC RAMP HJ RD
HAMILTON BL
(SR0222 SEG 0151/0675)
(SR0222 SEG 0150/0652)
INTER-BK RAMP HI RD
(SR8009 SEG 0010/0753)
5 0750/0000 LENGTH(AH 1387 BK 1023)
INTER-AHD HAMILTON BL
0510/1023 (SR0222 SEG 0160/0987)
004747 FT 0 0 00000 0 00 0000+00
NC RAMP HD RD
INTER-BK SR 0078 SH
(SR0078 SEG 0545/1652)
5 0510/0000 LENGTH(AH 1023 BK 0936)

EXTRACT DATE: 12/28/2024 ROADWAY MANAGEMENT SYSTEM PAGE NUMBER: 576
PRINT DATE: 12/30/2024 SLD COUNTY/SR - ANNUAL PRINT COUNTY: LEHIGH

DIR: S TOTAL LEN: 1.355 MI.
LEFT MUN: SOUTH WHITEHALL T

DIST: 05-3 SR: 8009
RIGHT MUN: SOUTH WHITEHALL T

003811 FT



INTER-AHD SR 0078 SH
0500/0936 (SR0078 SEG 0545/0996)

003811 FT 0 0 00000 0 00 0000+00
NC RAMP HC RD

INTER-BK HAMILTON BL
(SR0222 SEG 0160/0582)
5 0500/0000 LENGTH(AH 0936 BK 1444)

002367 FT



INTER-AHD HAMILTON BL
0260/1444 (SR0222 SEG 0161/0417)

002367 FT 0 0 00000 0 00 0000+00
NC RAMP HA RD

INTER-BK SR 0078 SH
(SR0078 SEG 0545/0016)
5 0260/0000 LENGTH(AH 1444 BK 1614)

000753 FT

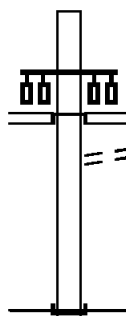


INTER-AHD SR 0078 SH
0250/1614 (SR0078 SEG 0541/2178)

000753 FT 0 0 00000 0 00 0000+00
NC RAMP HB RD

INTER-BK HAMILTON BL
(SR0222 SEG 0161/0957)
5 0250/0000 LENGTH(AH 1614 BK 0753)

000000 FT



INTER-AHD RAMP HJ RD
(SR8009 SEG 0750/0000)

HAMILTON BL
(SR0222 SEG 0150/0652)
(SR0222 SEG 0151/0675)

0010/0753 TO 0222/0151 SH
(CONN)

000000 FT 0 0 00000 0 00 0000+00
NC RAMP HI RD

INTER-BK SR 0078 SH
(SR0078 SEG 0540/2125)

MFC BEGIN = F
5 0010/0000 LENGTH(AH 0753 BK 0000)

EXTRACT DATE: 12/28/2024 ROADWAY MANAGEMENT SYSTEM PAGE NUMBER: 575
PRINT DATE: 12/30/2024 SLD COUNTY/SR - ANNUAL PRINT COUNTY: LEHIGH
DIR: S TOTAL LEN: 1.559 MI. DIST: 05-3 SR: 8008
LEFT MUN: SOUTH WHITEHALL T RIGHT MUN: SOUTH WHITEHALL T

008232 FT

008232 FT
INTER-AHD LEHIGH VALLEY THRUWAY
0760/1458 (SR0022 SEG 0100/1203)

006774 FT

006774 FT 1 0 00771 2 06 0000+00
NC RAMP H RD
INTER-BK SR 0309 SH
(SR0309 SEG 0250/0381)
S 0760/0000 LENGTH(AH 1458 BK 0985)

005789 FT

INTER-AHD SR 309 SH
0750/0985 (SR0309 SEG 0250/1003)
005789 FT 1 0 00771 2 07 0000+00
NC RAMP G RD
INTER-BK LEHIGH VALLEY THRUWAY
(SR0022 SEG 0100/0505)
S 0750/0000 LENGTH(AH 0985 BK 0750)

005039 FT

INTER-AHD SR 309 SH
0510/0750 (SR0309 SEG 0250/1857)
005039 FT 1 0 00771 2 02 0000+00
NC RAMP D RD
INTER-BK LEHIGH VALLEY THRUWAY
(SR0022 SEG 0101/0691)
S 0510/0000 LENGTH(AH 0750 BK 0690)

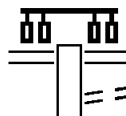
004349 FT

INTER-AHD LEHIGH VALLEY THRUWAY
0500/0690 (SR0022 SEG 0101/0460)
004349 FT 1 0 00771 2 03 0000+00

DIST: 05-3 SR: 8008
RIGHT MUN: SOUTH WHITEHALL T

EXTRACT DATE: 12/28/2024 ROADWAY MANAGEMENT SYSTEM PAGE NUMBER: 573
PRINT DATE: 12/30/2024 SLD COUNTY/SR - ANNUAL PRINT COUNTY: LEHIGH
DIR: S TOTAL LEN: .724 MI. DIST: 05-3 SR: 8007
LEFT MUN: SALISBURY T RIGHT MUN: SALISBURY T

003824 FT



003824 FT CEDAR CREST BL
(SR1019 SEG 0010/0291)
0510/1111 TO 1019/0010 SH
0510/0962 (CONN)

EXTRACT DATE: 12/28/2024 ROADWAY MANAGEMENT SYSTEM PAGE NUMBER: 572
PRINT DATE: 12/30/2024 SLD COUNTY/SR - ANNUAL PRINT COUNTY: LEHIGH

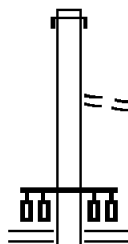
DIR: S TOTAL LEN: .724 MI. DIST: 05-3 SR: 8007
LEFT MUN: SALISBURY T RIGHT MUN: SALISBURY T

002713 FT



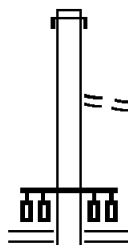
002713 FT 0 0 00000 0 00 0000+00
NC RAMP D RD
INTER-BK SR 0078 SH
(SR0078 SEG 0555/2274)
5 0510/0000 LENGTH(AH 1111 BK 0977)

001736 FT



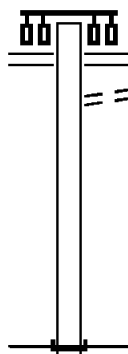
INTER-AHD SR 0078 SH
0500/0977 (SR0078 SEG 0555/1744)
FROM 1019/0010 SH
0500/0145 (CONN)
001736 FT 0 0 00000 0 00 0000+00
NC RAMP C RD
CEDAR CREST BL
(SR1019 SEG 0010/0291)
5 0500/0000 LENGTH(AH 0977 BK 0780)

000956 FT



INTER-AHD SR 0078 SH
0020/0780 (SR0078 SEG 0554/0952)
FROM 0029/0171 SH
0020/0103 (CONN)
000956 FT 0 0 00000 0 00 0000+00
NC RAMP B RD
CEDAR CREST BL
(SR0029 SEG 0171/1858)
5 0020/0000 LENGTH(AH 0780 BK 0956)

000000 FT



CEDAR CREST BL
(SR0029 SEG 0171/1858)
0010/0956 TO 0029/0171 SH
0010/0852 (CONN)
RETAINING WALL END
5 0010/0511 BMSID 39/8007/0010/0320
RETAINING WALL BEGIN
5 0010/0320 BMSID 39/8007/0010/0320
000000 FT 0 0 00000 0 00 0000+00
NC RAMP A RD
INTER-BK SR 0078 SH
(SR0078 SEG 0554/0431)
MFC BEGIN = F
5 0010/0000 LENGTH(AH 0956 BK 0000)

EXTRACT DATE: 12/28/2024 ROADWAY MANAGEMENT SYSTEM PAGE NUMBER: 571
PRINT DATE: 12/30/2024 SLD COUNTY/SR - ANNUAL PRINT COUNTY: LEHIGH

DIR: E TOTAL LEN: .301 MI. DIST: 05-3 SR: 8006
LEFT MUN: UPPER MACUNGIE T RIGHT MUN: UPPER MACUNGIE T

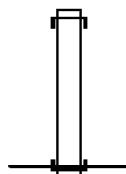



001588 FT

001388 FT

000711 FT

000504 FT

000000 FT



001588 FT
INTER-AHD LEHIGH VALLEY THRUWAY
0750/0200 (SR0022 SEG 0070/1851)
001388 FT 1 0 00443 2 11 0000+00
NC RAMP R RD
INTER-BK TILGHMAN ST
(SR1002 SEG 0070/1465)
5 0750/0000 LENGTH(AH 0200 BK 0677)

INTER-AHD TILGHMAN ST
0510/0677 (SR1002 SEG 0071/1848)
000711 FT 1 0 00443 2 13 0000+00
NC RAMP T RD
INTER-BK LEHIGH VALLEY THRUWAY
(SR0022 SEG 0081/0279)
5 0510/0000 LENGTH(AH 0677 BK 0207)

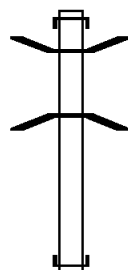
INTER-AHD LEHIGH VALLEY THRUWAY
0500/0207 (SR0022 SEG 0071/1578)
000504 FT 1 0 00443 2 12 0000+00
NC RAMP S RD
INTER-BK TILGHMAN ST
(SR1002 SEG 0071/1790)
5 0500/0000 LENGTH(AH 0207 BK 0504)

INTER-AHD TILGHMAN ST
0010/0504 (SR1002 SEG 0070/1465)
000000 FT 1 0 00443 2 10 0000+00
NC RAMP Q RD
INTER-BK LEHIGH VALLEY THRUWAY
(SR0022 SEG 0070/1169)
MFC BEGIN = F
5 0010/0000 LENGTH(AH 0504 BK 0000)

EXTRACT DATE: 12/28/2024 ROADWAY MANAGEMENT SYSTEM PAGE NUMBER: 570
PRINT DATE: 12/30/2024 SLD COUNTY/SR - ANNUAL PRINT COUNTY: LEHIGH

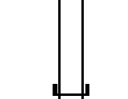
DIR: S TOTAL LEN: 1.237 MI. DIST: 05-3 SR: 8005
LEFT MUN: ALLENTOWN C RIGHT MUN: ALLENTOWN C

006531 FT



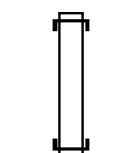
006531 FT
INTER-AHD SR 0078 SH
0750/1077 (SR0078 SEG 0574/1079)
0750/0944 BMSID 39/8005/0750/0773
0 0 00000 0 00 0000+00
NORFOLK SOUTHERN RAI RR
0750/0773 BMSBG 39/8005/0750/0773

005454 FT



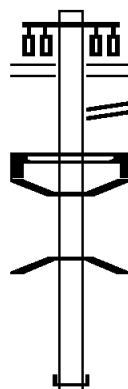
005454 FT 0 0 00000 0 00 0000+00
NC RAMP LD RD
INTER-BK LEHIGH ST
(SR2005 SEG 0060/1655)
5 0750/0000 LENGTH(AH 1077 BK 0213)

005241 FT



INTER-AHD LEHIGH ST
0520/0213 (SR2005 SEG 0070/1212)
005241 FT 0 0 00000 0 00 0000+00
NC RAMP LB SPUR RD
INTER-BK RAMP LB RD
(SR8005 SEG 0510/1162)
5 0520/0000 LENGTH(AH 0213 BK 1248)

003993 FT



LEHIGH ST
(SR2005 SEG 0071/0944)
(SR2005 SEG 0070/0943)
0510/1248
0510/1162 RAMP LB SPUR RD
(SR8005 SEG 0520/0000)
SIGN: 4 CHORD TRUSS
0510/0921 BMSID 39/8005/0510/0921
0510/0589 BMSID 39/8005/0510/0389
0 0 00000 0 00 0000+00
NORFOLK SOUTHERN RAI RR
0510/0389 BMSBG 39/8005/0510/0389
003993 FT 0 0 00000 0 00 0000+00
NC RAMP LB RD
INTER-BK SR 0078 SH
(SR0078 SEG 0575/1397)
5 0510/0000 LENGTH(AH 1248 BK 1194)

EXTRACT DATE: 12/28/2024 ROADWAY MANAGEMENT SYSTEM PAGE NUMBER: 569
PRINT DATE: 12/30/2024 SLD COUNTY/SR - ANNUAL PRINT COUNTY: LEHIGH

DIR: S TOTAL LEN: 1.237 MI. DIST: 05-3 SR: 8005
LEFT MUN: ALLENTOWN C RIGHT MUN: ALLENTOWN C

002799 FT



INTER-AHD SR 0078 SH
0500/1194 (SR0078 SEG 0575/0370)

002799 FT 0 0 00000 0 00 0000+00

NC RAMP LA RD
INTER-BK LEHIGH ST
(SR2005 SEG 0070/0497)
5 0500/0000 LENGTH(AH 1194 BK 0725)

002074 FT



INTER-AHD SR 0078 SH
(SR0078 SEG 0571/2359)

0250/0725 BMSID 39/8005/0250/0615
RETAINING WALL END
0250/0615 BMSID 39/8005/0250/0615
RETAINING WALL BEGIN

002074 FT 0 0 00000 0 00 0000+00

NC RAMP LH RD
INTER-BK LEHIGH ST
(SR2005 SEG 0071/0399)
5 0250/0000 LENGTH(AH 0725 BK 0770)

001304 FT

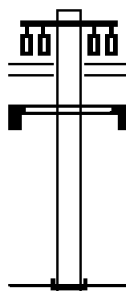


INTER-AHD SR 0078 SH
0020/0770 (SR0078 SEG 0570/2613)

001304 FT 0 0 00000 0 00 0000+00

NC RAMP LDD RD
INTER-BK LEHIGH ST
(SR2005 SEG 0061/1934)
5 0020/0000 LENGTH(AH 0770 BK 1304)

000000 FT



LEHIGH ST
(SR2005 SEG 0061/1747)
(SR2005 SEG 0060/1747)

0010/1304
SIGN: 4 CHORD TRUSS
0010/0726 BMSID 39/8005/0010/0726

000000 FT 0 0 00000 0 00 0000+00

NC RAMP LE RD
INTER-BK SR 0078 SH
(SR0078 SEG 0570/1529)
MFC BEGIN = F
5 0010/0000 LENGTH(AH 1304 BK 0000)

EXTRACT DATE: 12/28/2024 ROADWAY MANAGEMENT SYSTEM PAGE NUMBER: 568
PRINT DATE: 12/30/2024 SLD COUNTY/SR - ANNUAL PRINT COUNTY: LEHIGH

DIR: S TOTAL LEN: 1.825 MI. DIST: 05-3 SR: 8004
LEFT MUN: UPPER MACUNGIE T RIGHT MUN: UPPER MACUNGIE T

009636 FT

009636 FT
INTER-AHD WILLIAM PENN HW
0760/1104 (SR0078 SEG 0494/2159)

008532 FT

008532 FT 1 0 00000 0 00 0000+00
NC RAMP D RD
INTER-BK SR 0100 SH
(SR0100 SEG 0170/1535)
S 0760/0000 LENGTH(AH 1104 BK 0966)

007566 FT

INTER-AHD SR 0100 SH
0750/0966 (SR0100 SEG 0170/1998)
007566 FT 1 0 00000 0 00 0000+00
NC RAMP C RD
INTER-BK WILLIAM PENN HW
(SR0078 SEG 0494/1694)
S 0750/0000 LENGTH(AH 0966 BK 1364)

006202 FT

INTER-AHD SR 0100 SH
0510/1364 (SR0100 SEG 0174/0829)
006202 FT 1 0 00000 0 00 0000+00
NC RAMP B RD
INTER-BK WILLIAM PENN HW
(SR0078 SEG 0495/2247)
S 0510/0000 LENGTH(AH 1364 BK 1287)

004915 FT

INTER-AHD WILLIAM PENN HW
0500/1287 (SR0078 SEG 0495/1846)
004915 FT 1 0 00443 2 01 0000+00
NC RAMP A RD
INTER-BK SR 0100 SH

EXTRACT DATE: 12/28/2024 ROADWAY MANAGEMENT SYSTEM PAGE NUMBER: 567
PRINT DATE: 12/30/2024 SLD COUNTY/SR - ANNUAL PRINT COUNTY: LEHIGH

DIR: S TOTAL LEN: 1.825 MI.
LEFT MUN: UPPER MACUNGIE T


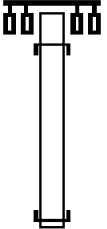


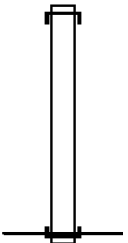
DIST: 05-3 SR: 8004
RIGHT MUN: UPPER MACUNGIE T

003907 FT

002717 FT

001400 FT

000000 FT

0500/0000 (SR0100 SEG 0174/0410)
LENGTH(AH 1287 BK 1008)

INTER-AHD SR 0100 SH
0260/1008 (SR0100 SEG 0175/0399)

003907 FT 1 0 00000 0 00 0000+00
NC RAMP G RD
INTER-BK WILLIAM PENN HW
(SR0078 SEG 0495/0703)
0260/0000 LENGTH(AH 1008 BK 1190)

INTER-AHD WILLIAM PENN HW
0250/1190 (SR0078 SEG 0495/0251)

002717 FT 1 0 00000 0 00 0000+00
NC RAMP H RD
INTER-BK SR 0100 SH
(SR0100 SEG 0175/0977)
0250/0000 LENGTH(AH 1190 BK 1317)

INTER-AHD WILLIAM PENN HW
0020/1317 (SR0078 SEG 0494/0566)

001400 FT 0 0 00000 0 00 0000+00
NC RAMP E RD
INTER-BK SR 0100 SH
(SR0100 SEG 0171/2110)
0020/0000 LENGTH(AH 1317 BK 1400)

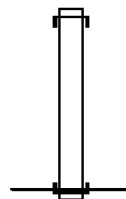
INTER-AHD SR 0100 SH
0010/1400 (SR0100 SEG 0171/1783)

000000 FT 0 0 00000 0 00 0000+00
NC RAMP F RD
INTER-BK WILLIAM PENN HW
(SR0078 SEG 0494/0117)
MFC BEGIN = F
0010/0000 LENGTH(AH 1400 BK 0000)

EXTRACT DATE: 12/28/2024 ROADWAY MANAGEMENT SYSTEM PAGE NUMBER: 566
PRINT DATE: 12/30/2024 SLD COUNTY/SR - ANNUAL PRINT COUNTY: LEHIGH
DIR: W TOTAL LEN: .163 MI. DIST: 05-3 SR: 8003
LEFT MUN: ALLENTOWN C RIGHT MUN: ALLENTOWN C

000863 FT

000000 FT



000863 FT
INTER-AHD EMMAUS AV
0250/0863 (SR2002 SEG 0051/0705)
000000 FT 0 0 00000 0 00 0000+00
NC RAMP LG RD
INTER-BK SR 0078 SH
(SR0078 SEG 0575/2454)
MFC BEGIN = F
0250/0000 LENGTH(AH 0863 BK 0000)

EXTRACT DATE: 12/28/2024 ROADWAY MANAGEMENT SYSTEM PAGE NUMBER: 565
PRINT DATE: 12/30/2024 SLD COUNTY/SR - ANNUAL PRINT COUNTY: LEHIGH
DIR: S TOTAL LEN: .495 MI. DIST: 05-3 SR: 8002
LEFT MUN: WEISENBERG T RIGHT MUN: WEISENBERG T

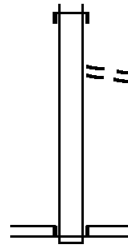
002615 FT

002615 FT
INTER-AHD WILLIAM PENN HW

EXTRACT DATE: 12/28/2024 ROADWAY MANAGEMENT SYSTEM PAGE NUMBER: 564
PRINT DATE: 12/30/2024 SLD COUNTY/SR - ANNUAL PRINT COUNTY: LEHIGH

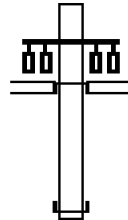
DIR: S TOTAL LEN: .495 MI. DIST: 05-3 SR: 8002
LEFT MUN: WEISENBERG T RIGHT MUN: WEISENBERG T

002108 FT



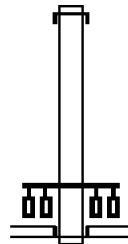
0750/0507 (SR0078 SEG 0450/1925)
FROM 0863/0060 SH
0750/0078 (CONN)
002108 FT 1 0 00443 2 15 0000+00
NC RAMP K RD
GOLDEN KEY RD
(SR0863 SEG 0060/2140)
INTER-BK RAMP M RD
(SR8002 SEG 0010/0766)
S 0750/0000 LENGTH(AH 0507 BK 0599)

001509 FT



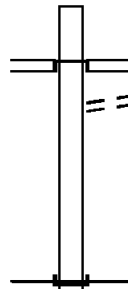
INTER-AHD RAMP L RD
(SR8002 SEG 0250/0000)
GOLDEN KEY RD
(SR0863 SEG 0070/0267)
0500/0599
001509 FT 1 0 00443 2 14 0000+00
NC RAMP J RD
INTER-BK WILLIAM PENN RD
(SR0078 SEG 0451/1991)
S 0500/0000 LENGTH(AH 0599 BK 0743)

000766 FT



INTER-AHD WILLIAM PENN HW
0250/0743 (SR0078 SEG 0451/0634)
000766 FT 1 0 00443 2 16 0000+00
NC RAMP L RD
GOLDEN KEY RD
(SR0863 SEG 0070/0267)
INTER-BK RAMP J RD
(SR8002 SEG 0500/0599)
S 0250/0000 LENGTH(AH 0743 BK 0766)

000000 FT



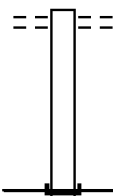
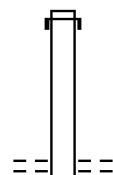
INTER-AHD RAMP K RD
(SR8002 SEG 0750/0000)
GOLDEN KEY RD
(SR0863 SEG 0060/2140)
TO 0863/0060 SH
0010/0711 (CONN)
000000 FT 1 0 00443 2 17 0000+00
NC RAMP M RD
INTER-BK WILLIAM PENN HW
(SR0078 SEG 0450/0644)
MFC BEGIN = F
S 0010/0000 LENGTH(AH 0766 BK 0000)

EXTRACT DATE: 12/28/2024 ROADWAY MANAGEMENT SYSTEM PAGE NUMBER: 563
 PRINT DATE: 12/30/2024 SLD COUNTY/SR - ANNUAL PRINT COUNTY: LEHIGH
 DIR: E TOTAL LEN: .314 MI. DIST: 05-3 SR: 8001
 LEFT MUN: SALISBURY T RIGHT MUN: SALISBURY T

001659 FT

000793 FT

000000 FT



001659 FT
 INTER-AHD SR 0078 SH
 0260/0866 (SR0078 SEG 0591/1277)
 000793 FT 0 0 00000 0 00 0000+00
 NC RAMP SB RD
 E WEST ROCK RD
 (T500)
 0260/0000 LENGTH(AH 0866 BK 0793)

W WEST ROCK RD
 0020/0793 (T500)
 000000 FT 0 0 00000 0 00 0000+00
 NC RAMP SA RD
 INTER-BK SR 0078 SH
 (SR0078 SEG 0590/1347)
 MFC BEGIN = F
 0020/0000 LENGTH(AH 0793 BK 0000)

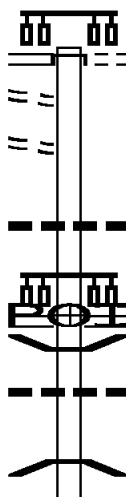
EXTRACT DATE: 12/28/2024 ROADWAY MANAGEMENT SYSTEM PAGE NUMBER: 562
PRINT DATE: 12/30/2024 SLD COUNTY/SR - ANNUAL PRINT COUNTY: LEHIGH

DIR: N TOTAL LEN: 4.717 MI. DIST: 05-3 SR: 6222
LEFT MUN: LOWER MACUNGIE T RIGHT MUN: LOWER MACUNGIE T

024811 FT

KRESSLER RD
(SR2011 SEG 0004/0000) 0100/2359
FROM 2011/0005 SH
(CONN) 0100/2219
CEDARBROOKE RD
(PRDR) 0100/1762

SCHANTZ RD
(SR2015 SEG 0050/0000) 0100/0780



024908 FT
INTER-AHD

0100/2359

SR 9102 SH
(SR9102 SEG 0010/0000)
KRESSLER RD
(T479)

0100/1074

018 "DIA CIRC CONCR
LEN=0040 INSTALLED UNKN
(APRA) EASTERN INDUSTRI
MINESITE RD
(SR2015 SEG 0050/0000)

0100/0780

0100/0689

0100/0670

0100/0610

BMS EN 39/7476/9900/5531
018 "DIA CIRC CONCR
LEN=0020 INSTALLED UNKN
1 0 00157 0 00 0384+44
PA TPK (1-476)
BMS BG 39/7476/9900/5531
018 "DIA CIRC METAL

EXTRACT DATE: 12/28/2024 ROADWAY MANAGEMENT SYSTEM PAGE NUMBER: 561
PRINT DATE: 12/30/2024 SLD COUNTY/SR - ANNUAL PRINT COUNTY: LEHIGH

DIR: N TOTAL LEN: 4.717 MI. DIST: 05-3 SR: 6222
LEFT MUN: LOWER MACUNGIE T RIGHT MUN: LOWER MACUNGIE T

1 0 00157 0 00 0384+44 022452 FT
BROOKSIDE RD
(SR2017 SEG 0090/0000) 0100/0000

ENTR TO HAMILTON CROSSI
(PRDR) 0090/1985
LC FROM HAMILTON CROSSI
(CONN) 0090/1885

LC TO N KROCKS RD
(CONN) 0090/0078

1 0 00157 0 00 0358+41 019679 FT
N KROCKS RD
(TWP) 0090/0000
LC FROM KROCKS RD
(CONN) 0080/1437

BROAD ST
(T542) 0080/0981

1 0 00157 0 00 0342+11 018099 FT
KROCKS CT
(T498) 0080/0000

LC TO MACUNGIE CROSSING

0100/0510 LEN=0020 INSTALLED UNKN
018 "DIA CIRC CONCR
0100/0370 LEN=0050 INSTALLED UNKN
BROOKSIDE RD
022549 FT (SR2017 SEG 0090/0000)
5 0100/0000 LENGTH(AH 2359 BK 2773)
ETHAN ALLEN RD
(PRDR) 0090/1985
0090/1630 018 "DIA CIR UNKNOWN
LEN=0357 INSTALLED UNKN
0090/1503 018 "H 18 "W **UNKNOWN**
LEN=0099 INSTALLED UNKN
0090/1039 014 "DIA CIRC CONCR
LEN=0060 INSTALLED UNKN
0090/0620 014 "DIA CIRC CONCR
LEN=0040 INSTALLED UNKN
VILLAGE ROUND RD
0090/0311 (TWP)
BAIRD MEDICAL RD
(PRDR) 019776 FT
5 0090/0000 LENGTH(AH 2773 BK 1580)
0080/1116 012 "DIA CIRC CONCR
LEN=0050 INSTALLED UNKN
0080/0276 018 "DIA CAST IRON
LEN=0070 INSTALLED UNKN
018196 FT KROCKS RD
(T498)
5 0080/0000 LENGTH(AH 1580 BK 2209)
0070/2160 016 "DIA CIRC CONCR
LEN=0093 INSTALLED UNKN
0070/0905 018 "DIA CIRC CONCR
LEN=0010 INSTALLED UNKN

EXTRACT DATE: 12/28/2024 ROADWAY MANAGEMENT SYSTEM PAGE NUMBER: 560
PRINT DATE: 12/30/2024 SLD COUNTY/SR - ANNUAL PRINT COUNTY: LEHIGH

DIR: N TOTAL LEN: 4.717 MI. DIST: 05-3 SR: 6222
LEFT MUN: LOWER MACUNGIE T RIGHT MUN: LOWER MACUNGIE T

(CONN)	0070/0769	==			
		==	0070/0762	016 "DIA CIRC CONCR	
		==		LEN=0060 INSTALLED UNKN	
MACUNGIE CROSSING RD		==		SHEPHERD LN	
(PRDR)		==	0070/0646	(T568)	
LC FROM MACUNGIE CROSSI	0070/0646	==			
(CONN)	0070/0504	==			
1 0 00157 0 00 0319+05	015890 FT		015987 FT		
GRANGE RD					
(T540)	0070/0000	==	5 0070/0000	LENGTH(AH 2209 BK 1680)	
	014210 FT				
			014307 FT	1 0 00157 0 00 0302+37	
			5 0064/0000	LENGTH(AH 1680 BK 2491)	
		==		040 "DIA CIRC CONCR	
		==	0060/2301	LEN=0090 INSTALLED UNKN	
		==		018 "DIA CIRC CONCR	
		==	0060/2075	LEN=0130 INSTALLED UNKN	
		==		UNREGULATED WATERCOURSE	
		==		STRUCTURE LENGTH 21 FT	
		==	0060/1988	BMSID 39/6222/0060/1958	
		==		030 "DIA CIRC CONCR	
LC TO MILL CREEK RD		==	0060/1975	LEN=0061 INSTALLED UNKN	
(CONN)	0060/1881	==			
		==		LC FROM MILL CREEK RD	
		==	0060/1810	(CONN)	
		==		MILL CREEK RD	
		==	0060/1737	(TWP)	
		==			
		==	0060/1655	LC TO MILL CREEK RD	
LC FROM MILL CREEK RD	0060/1573	==		(CONN)	
(CONN)		==			
		==	0060/1134	016 "DIA CIRC CONCR	
LC FROM COMMERCIAL CTR		==		LEN=0060 INSTALLED UNKN	
(CONN)	0060/1092	==	0060/1092	LC FROM COMMERCIAL CTR	
		==		(CONN)	
		==		COMMERCIAL CTR DR	
		==	0060/0986	(PRDR)	
LC TO COMMERCIAL CTR DR		==			
(CONN)	0060/0884	==	0060/0884	LC TO COMMERCIAL CTR DR	
		==		(CONN)	
		==	0060/0597	024 "DIA CIRC CONCR	
	011719 FT	==	011816 FT	LEN=0099 INSTALLED UNKN	
		==		1 0 00157 0 00 0278+00	
		==		LOWER MACUNGIE	

DIST: 05-3 SR: 6222
RIGHT MUN: LOWER MACUNGIE T

EXTRACT DATE: 12/28/2024 ROADWAY MANAGEMENT SYSTEM PAGE NUMBER: 558
PRINT DATE: 12/30/2024 SLD COUNTY/SR - ANNUAL PRINT COUNTY: LEHIGH

DIR: N TOTAL LEN: 4.717 MI. DIST: 05-3 SR: 6222
LEFT MUN: UPPER MACUNGIE T RIGHT MUN: UPPER MACUNGIE T

MOSSER RD
(T511)

0030/2873

MOSSER RD
(T511)

0030/2178

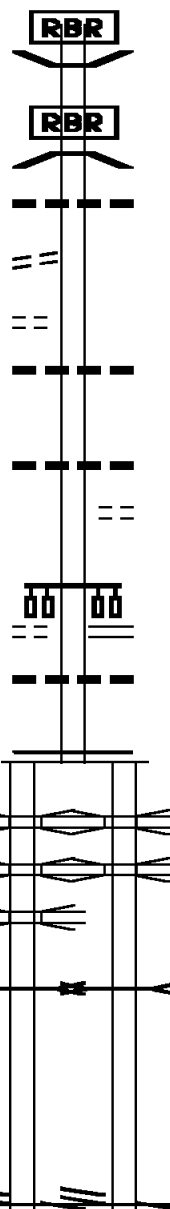
1 0 00157 0 00 0185+56 002570 FT
WEILERS RD
(T478)

0030/0000

001825 FT

PA 100 NB
OP ID 39/0100/0132/1535 0011/1407
SR 100
OP ID 39/0100/0133/1679 0011/1232
US 222
OP ID 39/0222/0072/0992 0011/0920
SCHAEFER RUN
STRUCTURE LENGTH 20 FT
BMSID 39/0222/0072/0158 0011/0539

0 0 00000 0 00 0000+00 000000 FT
SR 0222 SH
(SR0222 SEG 0073/0000)
NC HAMILTON BL
SR 0222 SH
(SR0222 SEG 0073/0000)
MFC BEGIN = C
LENGTH(AH 1825 BK 0000) 0011/0000



0030/3547 BMS EN 39/6222/0030/3519
1 0 00157 0 00 0185+56
P3
IRON RUN
0030/3465 BMSBG 39/6222/0030/3519
018 "DIA CIRC CONCR
0030/2887 LEN=0030 INSTALLED UNKN

0030/2172 095"H 48"W CONC STRUCT
LEN=0200 INSTALLED UNKN

0030/1051 018 "DIA CIRC CONCR
LEN=0075 INSTALLED UNKN
0030/0898 LITTLE CREEK CR
(T886)

002667 FT WEILERS RD
(SR3017 SEG 0010/1728)

5 0030/0000 LENGTH(AH 3793 BK 0745)
015 "DIA CIRC METAL
0020/0280 LEN=0110 INSTALLED 2005
001922 FT 0 0 00000 0 00 0000+00
5 0020/0000 MFC BEGIN = C
LENGTH(AH 0745 BK 1922)

PA 100 NB
0010/1480 OP ID 39/0100/0132/1535
SR 100
0010/1330 OP ID 39/0100/0133/1679

SCHAEFER RUN
STRUCTURE LENGTH 20 FT
0010/0701 BMSID 39/0222/0072/0158

000000 FT 0 0 00000 0 00 0000+00
SR 0222 SH
(SR0222 SEG 0072/0000)
NC HAMILTON BL
SR 0222 SH
(SR0222 SEG 0072/0000)
MFC BEGIN = C
5 0010/0000 LENGTH(AH 1922 BK 0000)

EXTRACT DATE: 12/28/2024 ROADWAY MANAGEMENT SYSTEM PAGE NUMBER: 557
PRINT DATE: 12/30/2024 SLD COUNTY/SR - ANNUAL PRINT COUNTY: LEHIGH

DIR: B TOTAL LEN: 1.780 MI. DIST: 05-3 SR: 6100
LEFT MUN: UPPER MACUNGIE T RIGHT MUN: UPPER MACUNGIE T

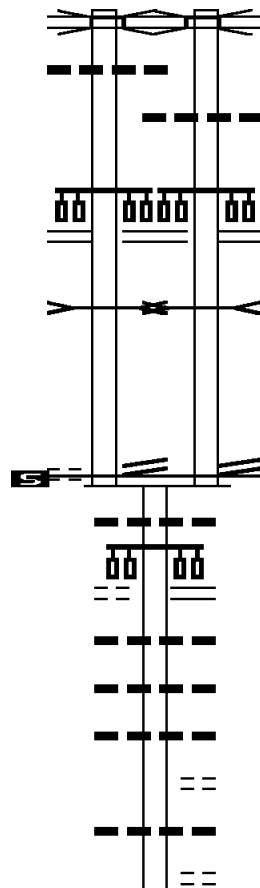
TREXLERTOWN RD 009368 FT
(SR0100 SEG 0143/0000) INTER-AHD
US 222 NB
OP ID 39/0222/0112/0000 0041/1015
018 "DIA CIR UNKNOWN
LEN=0070 INSTALLED 2005 0041/0790

RAMP C RD
(SR8030 SEG 0010/0996)
RAMP B RD
(SR8030 SEG 0750/0000)

IRON RUN TRIBUTARY 0041/0747
STRUCTURE LENGTH 24 FT
BMSID 39/6100/0040/0121 0041/0377
0 0 00000 0 00 0000+00 008353 FT
RUPPSVILLE RD
(SR3009 SEG 0010/0000)
CROSS CREEK CR
(PRDR)
MFC BEGIN = B
LENGTH(AH 1015 BK 3022) 0041/0000

CETRONIA RD
(TWP)

0030/2514



009396 FT
INTER-AHD TREXLERTOWN RD
(SR0100 SEG 0142/0000)
US 222 NB
OP ID 39/0222/0112/0000 0040/1043

0040/0800 018 "DIA CIR UNKNOWN
LEN=0060 INSTALLED 2005
RAMP C RD
(SR8030 SEG 0010/0996)
RAMP B RD
(SR8030 SEG 0750/0000)

IRON RUN TRIBUTARY
STRUCTURE LENGTH 24 FT
BMSID 39/6100/0040/0121 0040/0414

008353 FT 0 0 00000 0 00 0000+00
RUPPSVILLE RD
(SR3009 SEG 0010/0000)
MFC BEGIN = B
LENGTH(AH 1043 BK 3022) 0040/0000
018"H 28"W ELLIP CONC
LEN=0080 INSTALLED 2005
CETRONIA RD
(SR3008 SEG 0010/0000)

0030/2514 024 "DIA CIR PLASTIC
LEN=0050 INSTALLED UNKN
0030/2366 024 "DIA CIR METAL
LEN=0050 INSTALLED UNKN
0030/1871 016 "DIA CIR METAL
LEN=0040 INSTALLED UNKN
RAILROAD ST
(TB59)
0030/1214 016 "DIA CIR CONCR
LEN=0040 INSTALLED UNKN
KUHN DR
(TB63)
0030/0914
0030/0610

EXTRACT DATE: 12/28/2024 ROADWAY MANAGEMENT SYSTEM PAGE NUMBER: 556
PRINT DATE: 12/30/2024 SLD COUNTY/SR - ANNUAL PRINT COUNTY: LEHIGH

DIR: B TOTAL LEN: 1.780 MI. DIST: 05-3 SR: 6100
LEFT MUN: UPPER MACUNGIE T RIGHT MUN: UPPER MACUNGIE T

CROSS CREEK CR
(PRDR)

0030/0001
005331 FT

WILLOW ST
(T860)

0020/2735

ENTR TO MOBILE HOME PAR
(PRDR)

0020/0863

002195 FT

SPRING CREEK RD
(SR3001 SEG 0080/0000)

0010/0000

0030/0355 020 "DIA CIRC METAL
LEN=0060 INSTALLED UNKN
0030/0292 018 "DIA CIRC METAL
LEN=0030 INSTALLED UNKN
005331 FT 1 0 00672 0 00 0000+00
HAMILTON BL
(SR6222 SEG 0040/0000)
0030/0000 LENGTH(AH 3022 BK 3136)
0020/2734 024 "DIA CIRC METAL
LEN=0030 INSTALLED UNKN
BRANDYWINE CR
(TWP)
0020/2636 016 "H 16 "W CON BOX CUL
LEN=0050 INSTALLED UNKN
0020/2277 018 "DIA CIRC CONCR
LEN=0099 INSTALLED UNKN
CHURCH LN
(T469)
0020/1488 UPPER MACUNGIE
0020/0946 LOWER MACUNGIE T
0020/0201 016 "DIA CIRC CONCR
LEN=0050 INSTALLED UNKN
002195 FT 1 0 00486 0 01 0285+12
0020/0000 LENGTH(AH 3136 BK 2195)
0010/0238 BMS EN 39/6100/0010/0155
0 0 00000 0 00 0000+00
SPRING CREEK
0010/0155 BMSBG 39/6100/0010/0155
018 "DIA CIR UNKNOWN
0010/0100 LEN=0060 INSTALLED 2005
000000 FT 1 0 00486 0 00 0263+40
SPRING CREEK RD
(SR3001 SEG 0080/0000)
NC TREXLE RTOWN RD
0010/0000 MFC BEGIN = B
LENGTH(AH 2195 BK 0000)

EXTRACT DATE: 12/28/2024 ROADWAY MANAGEMENT SYSTEM PAGE NUMBER: 555
PRINT DATE: 12/30/2024 SLD COUNTY/SR - ANNUAL PRINT COUNTY: LEHIGH

DIR: B TOTAL LEN: 1.658 MI. DIST: 05-3 SR: 4044
LEFT MUN: WEISENBERG T RIGHT MUN: WEISENBERG T

008755 FT		008755 FT WERLEYS CORNER RD 0030/2641 (SR4019 SEG 0020/0000)
		0030/1643 018 "DIA CIRC METAL LEN=0032 INSTALLED UNKN
		0030/0441 018 "DIA CIRC METAL LEN=0030 INSTALLED UNKN
2 0 39123 0 00 0026+00 006114 FT STONE RIDGE RD (T640)		0030/0139 018 "DIA CIRC METAL 006114 FT LEN=0030 INSTALLED UNKN
0030/0000		0030/0000 LENGTH(AH 2641 BK 3403)
		0020/2425 018 "DIA CIRC METAL LEN=0034 INSTALLED UNKN
		0020/1883 018 "DIA CIRC METAL LEN=0035 INSTALLED UNKN
		0020/1200 016 "DIA CIRC METAL LEN=0035 INSTALLED UNKN
		0020/0155 018 "DIA CIRC METAL 002711 FT LEN=0041 INSTALLED UNKN
2 0 39123 0 00 0061+00 002711 FT MUSE RD (T641)		0020/0000 LENGTH(AH 3403 BK 2711) 014"H 00"W MULT CAST I
0020/0000		0010/2499 LEN=0029 INSTALLED UNKN
		0010/2392 048 "DIA CAST IRON LEN=0030 INSTALLED UNKN
		0010/1952 014 "DIA CIRC METAL LEN=0030 INSTALLED 2000
		0010/1087 015 "DIA CIRC METAL LEN=0030 INSTALLED UNKN
000000 FT		000000 FT 2 0 39123 0 00 0087+76 NC LO CH VALLEY RD GOLDEN KEY RD (SR0863 SEG 0150/0606) MFC BEGIN = E
		0010/0000 LENGTH(AH 2711 BK 0000)

EXTRACT DATE: 12/28/2024 ROADWAY MANAGEMENT SYSTEM PAGE NUMBER: 554
PRINT DATE: 12/30/2024 SLD COUNTY/SR - ANNUAL PRINT COUNTY: LEHIGH

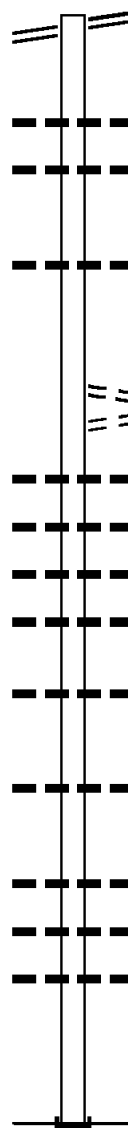
DIR: B TOTAL LEN: 1.474 MI. DIST: 05-3 SR: 4042
LEFT MUN: LYNN T RIGHT MUN: LYNN T

GOLDEN KEY RD 007784 FT
(SR0863 SEG 0160/1505) 0030/3243

004541 FT

002549 FT

000000 FT



007784 FT GOLDEN KEY RD
0030/3243 (SR0863 SEG 0160/1505)

0030/2095 015 "DIA CIR PLASTIC
LEN=0065 INSTALLED UNKN
0030/1575 018 "DIA CIRC METAL
LEN=0045 INSTALLED UNKN

0030/0646 018 "DIA CIRC METAL
LEN=0037 INSTALLED UNKN

004541 FT 2 0 39101 0 00 0045+00
LC FOR KEMP SCHOOL RD
(CONN)

5 0030/0000 LENGTH(AH 3243 BK 1992)
KEMP SCHOOL RD
(T555)

0020/1881 018 "DIA CIRC METAL
LEN=0030 INSTALLED UNKN

0020/1608 018 "DIA CIRC METAL
LEN=0035 INSTALLED UNKN

0020/1317 018 "DIA CIRC METAL
LEN=0030 INSTALLED UNKN

0020/1130 018 "DIA CIRC CONCR
LEN=0040 INSTALLED UNKN

0020/0121 018 "DIA CIRC METAL
LEN=0028 INSTALLED UNKN

5 002549 FT 2 0 39101 0 00 0024+78
0020/0000 LENGTH(AH 1992 BK 2549)
018 "DIA CIRC METAL

0010/2004 LEN=0030 INSTALLED UNKN

0010/0947 018 "DIA CIRC METAL
LEN=0031 INSTALLED UNKN

0010/0783 018 "DIA CIRC METAL
LEN=0035 INSTALLED UNKN

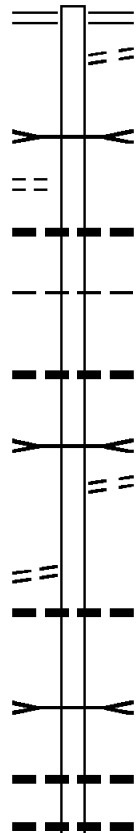
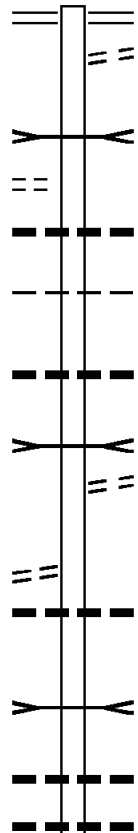
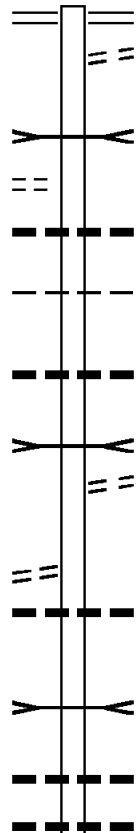
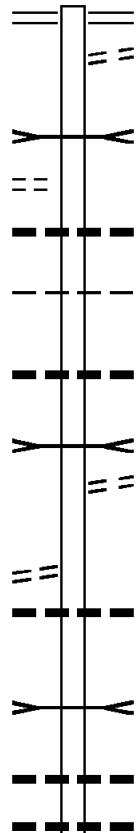
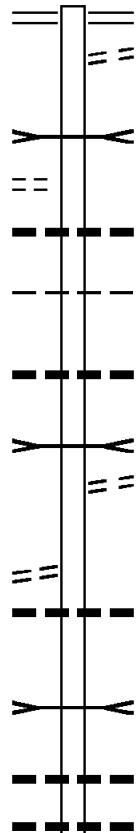
0010/0333 018 "DIA CIRC METAL
LEN=0035 INSTALLED UNKN

000000 FT 2 0 39101 0 00 0000+00
NC KU NKELS MILL RD
INTER-BK KUNKELS MILL RD
(T823)

5 0010/0000 MFC BEGIN = E
LENGTH(AH 2549 BK 0000)

EXTRACT DATE: 12/28/2024 ROADWAY MANAGEMENT SYSTEM PAGE NUMBER: 553
PRINT DATE: 12/30/2024 SLD COUNTY/SR - ANNUAL PRINT COUNTY: LEHIGH

DIR: B TOTAL LEN: 8.379 MI. DIST: 05-3 SR: 4040
LEFT MUN: LOWHILL T RIGHT MUN: LOWHILL T

GRUBERS RD (T647)	044239 FT		044239 FT SR 0100 SH 0180/2823 (SR0100 SEG 0270/1042) 0180/2612 KRESSLEY RD (T656) TR. LYON CR. STRUCTURE LENGTH 12 FT 0180/2271 BMSID 39/4040/0180/2271
	0180/2137		012 "DIA CIRC CONCR LEN=0067 INSTALLED UNKN LOWHILL WEISENBERG T
2 0 39072 0 00 0414+45 041416 FT WEISENBERG CHURCH RD (T859)	0180/0000		030 "DIA CIRC CONCR LEN=0061 INSTALLED UNKN TR. LYON CK. STRUCTURE LENGTH 21 FT 0180/0271 BMSID 39/4040/0180/0232 WEISENBERG CHURCH RD (T859)
			0180/0019 041416 FT
			5 0180/0000 LENGTH(AH 2823 BK 2573) 014 "DIA CIRC CONCR 0170/2543 LEN=0052 INSTALLED UNKN
			TR. LYON CR. STRUCTURE LENGTH 17 FT 0170/1882 BMSID 39/4040/0170/1882
			024 "DIA CIRC CONCR LEN=0042 INSTALLED UNKN 014 "DIA CIRC CONCR 0170/0755 LEN=0043 INSTALLED UNKN

EXTRACT DATE: 12/28/2024 ROADWAY MANAGEMENT SYSTEM PAGE NUMBER: 552
PRINT DATE: 12/30/2024 SLD COUNTY/SR - ANNUAL PRINT COUNTY: LEHIGH

DIR: B TOTAL LEN: 8.379 MI. DIST: 05-3 SR: 4040
LEFT MUN: WEISENBERG T RIGHT MUN: WEISENBERG T

HILLSIDE CT
(TWP)

0170/0682

2 0 39072 0 00 0388+78 038843 FT
RUN RD
(T642)

0170/0000

036544 FT

2 0 39072 0 00 0339+50 034017 FT
FIVE POINT RD
(T635)

0150/0000

==	0170/0532	016 "DIA CIRC CONCR LEN=0047 INSTALLED UNKN
---	0170/0332	016 "DIA CIRC CONCR LEN=0051 INSTALLED UNKN
---	0170/0052	014 "DIA CIRC CONCR LEN=0060 INSTALLED UNKN
---	038843 FT	RUN RD (T642)
==	5 0170/0000	LENGTH(AH 2573 BK 2299)
---	0160/2185	BMSBN 39/4040/0160/2170 2 0 39072 0 00 0387+49
---	0160/2170	TR. LYON CR. BMSBG 39/4040/0160/2170
---	0160/1813	014 "DIA CIRC CONCR LEN=0047 INSTALLED UNKN
---	0160/1613	014 "DIA CIRC CONCR LEN=0045 INSTALLED UNKN
---	0160/1410	014 "DIA CIRC CONCR LEN=0071 INSTALLED UNKN
---	0160/1176	022 "DIA CIRC CONCR LEN=0042 INSTALLED UNKN
---	0160/0969	BMSBN 39/4040/0160/0956 2 0 39072 0 00 0375+22
---	0160/0956	TR. LYON CR. BMSBG 39/4040/0160/0956
---	0160/0653	014 "DIA CIRC CONCR LEN=0057 INSTALLED UNKN
---	0160/0460	014 "DIA CIRC CONCR LEN=0050 INSTALLED UNKN
---	036544 FT	2 0 39072 0 00 0365+66
---	5 0160/0000	LENGTH(AH 2299 BK 2527)
---	0150/2342	014 "DIA CIRC CONCR LEN=0046 INSTALLED UNKN
---	0150/1494	048"H 72"W ELLIP METAL LEN=0057 INSTALLED UNKN
---	0150/0511	014 "DIA CIRC CONCR LEN=0030 INSTALLED UNKN
---	0150/0341	036"H 72"W ELLIP CONC LEN=0046 INSTALLED UNKN
---	034017 FT	
==	5 0150/0000	LENGTH(AH 2527 BK 2667)
---	0140/2546	014 "DIA CIRC CONCR LEN=0048 INSTALLED UNKN
---		014 "DIA CIRC CONCR

EXTRACT DATE: 12/28/2024 ROADWAY MANAGEMENT SYSTEM PAGE NUMBER: 551
PRINT DATE: 12/30/2024 SLD COUNTY/SR - ANNUAL PRINT COUNTY: LEHIGH

DIR: B TOTAL LEN: 8.379 MI. DIST: 05-3 SR: 4040
LEFT MUN: WEISENBERG T RIGHT MUN: WEISENBERG T

031350 FT

027583 FT

0140/2371	LEN=0039	INSTALLED UNKN
0140/2131	LEN=0042	INSTALLED UNKN
0140/1814	LEN=0054	INSTALLED UNKN
0140/0962	014 "DIA CIRC CONCR	LEN=0042 INSTALLED UNKN
0140/0839	SENNY CT	(T507)
0140/0015	014 "DIA CIRC CONCR	LEN=0037 INSTALLED 199B
031350 FT	2 0 39072	2 0 00 0313+73
0140/0000	WERLEYS CORNER RD	(SR4019 SEG 0040/0000)
0130/3704	LENGTH(AH 2667 BK 3767)	014 "DIA CIRC CONCR
0130/3408	LEN=0065	INSTALLED UNKN
0130/2876	014 "DIA CIRC CONCR	LEN=0045 INSTALLED UNKN
0130/2499	014 "DIA CIRC CONCR	LEN=0045 INSTALLED UNKN
0130/2107	014 "DIA CIRC CONCR	LEN=0045 INSTALLED UNKN
0130/1698	014 "DIA CIRC CONCR	LEN=0045 INSTALLED UNKN
0130/1424	CARPET RD	(T648)
0130/0501	014 "DIA CIRC CONCR	LEN=0045 INSTALLED UNKN
0130/0419	014 "DIA CIRC CONCR	LEN=0046 INSTALLED UNKN
027583 FT	2 0 39072	2 0 00 0275+70
0130/0000	CREAMERY RD	(T643)
0120/1626	LENGTH(AH 3767 BK 1842)	014 "DIA CIRC CONCR
0120/1411	LEN=0048	INSTALLED UNKN
0120/0278	TR. SWITZER	STRUCTURE LENGTH 11 FT
	BMSID 39/4040/0120/1411	
	014 "DIA CIRC CONCR	LEN=0037 INSTALLED UNKN

EXTRACT DATE: 12/28/2024 ROADWAY MANAGEMENT SYSTEM PAGE NUMBER: 550
PRINT DATE: 12/30/2024 SLD COUNTY/SR - ANNUAL PRINT COUNTY: LEHIGH

DIR: B TOTAL LEN: 8.379 MI. DIST: 05-3 SR: 4040
LEFT MUN: WEISENBERG T RIGHT MUN: WEISENBERG T

025741 FT

0120/0198
025741 FT

WINDING RD
(T656)
2 0 39072 0 00 0256+87
WEISENBERG

0120/0000

LYNN T
LENGTH(AH 1842 BK 2642)
014 "DIA CIRC CONCR
LEN=0052 INSTALLED UNKN
BMSSEN 39/4040/0110/1974
0 0 00000 0 00 0000+00
SWITZER CR.

0110/2375
0110/2011

0110/1974 BMSBG 39/4040/0110/1974
014 "DIA CIRC CONCR
0110/1799 LEN=0056 INSTALLED UNKN
014 "DIA CIRC CONCR
0110/1440 LEN=0049 INSTALLED UNKN

0110/0480
0110/0378

014 "DIA CIRC CONCR
LEN=0038 INSTALLED 1998
014 "DIA CIRC CONCR
LEN=0043 INSTALLED UNKN
014 "DIA CIRC CONCR
LEN=0049 INSTALLED UNKN

023099 FT

023099 FT
NC HO

2 0 39072 0 00 0230+38
LBENS VALLEY RD
RABBIT RUN RD
(T753)

0110/0000
0100/2074

LENGTH(AH 2642 BK 2144)
BMSSEN 39/4040/0100/2063
2 0 39072 0 00 0230+28
SWITZER CR.

0100/2063
0100/1691

BMSBG 39/4040/0100/2063
014 "DIA CIRC CONCR
LEN=0042 INSTALLED UNKN
014 "DIA CIRC CONCR
LEN=0044 INSTALLED UNKN
014 "DIA CIRC CONCR
LEN=0043 INSTALLED UNKN

0100/0898
0100/0587

014 "DIA CIRC CONCR
LEN=0040 INSTALLED UNKN
014 "DIA CIRC CONCR
LEN=0042 INSTALLED UNKN
014 "DIA CIRC CONCR
LEN=0048 INSTALLED UNKN

0100/0134
0100/0017

2 0 39072 0 00 0209+63
SCHOCHARY RD
(SR4033 SEG 0090/0000)

020955 FT

020955 FT

0100/0000 LENGTH(AH 2144 BK 1984)
014 "DIA CIRC CONCR

EXTRACT DATE: 12/28/2024 ROADWAY MANAGEMENT SYSTEM PAGE NUMBER: 549
PRINT DATE: 12/30/2024 SLD COUNTY/SR - ANNUAL PRINT COUNTY: LEHIGH

DIR: B TOTAL LEN: 8.379 MI. DIST: 05-3 SR: 4040
LEFT MUN: LYNN T RIGHT MUN: LYNN T

	-- --	0090/1861	LEN=0035	INSTALLED	UNKN
	-- --	0090/1672	014 "DIA	CIRC CONCR	
	==	0090/1106	LEN=0036	INSTALLED	UNKN
			OWL VALLEY RD		
			(T772)		
	-- --	0090/0486	014 "DIA	CIRC CONCR	
	-- --	0090/0163	LEN=0044	INSTALLED	UNKN
018971 FT	-- --	018971 FT	018 "DIA	CIRC CONCR	
	5	0090/0000	LEN=0043	INSTALLED	UNKN
			2 0 39072 0 00 0187+97		
	-- --	0080/2350	LENGTH(AH 1984 BK 2870)		
	-- --	0080/2114	018 "DIA	CIRC CONCR	
	-- --	0080/1686	LEN=0060	INSTALLED	UNKN
	-- --	0080/1263	014 "DIA	CIRC CONCR	
	-- --	0080/0890	LEN=0055	INSTALLED	UNKN
	-- --	0080/0596	014 "DIA	CIRC CONCR	
	-- --	0080/0268	LEN=0047	INSTALLED	UNKN
016101 FT	-- --	016101 FT	014 "DIA	CIRC CONCR	
			2 0 39072 0 00 0159+27		
	5	0080/0000	014 "DIA	CIRC CONCR	
			LEN=0033	INSTALLED	UNKN
	-- --	0070/2141	LENGTH(AH 2870 BK 2536)		
	-- --	0070/1792	014 "DIA	CIRC CONCR	
	-- --	0070/1237	LEN=0032	INSTALLED	UNKN
	-- --	0070/0832	014 "DIA	CIRC CONCR	
	-- --	0070/0458	LEN=0036	INSTALLED	UNKN
			018 "DIA	CIRC CONCR	
			LEN=0040	INSTALLED	UNKN
			018 "DIA	CIRC CONCR	
			LEN=0040	INSTALLED	UNKN
			014 "DIA	CIRC CONCR	
			LEN=0038	INSTALLED	UNKN
FOR SR 4035 AND 4040 (CONN)	==	0070/0280	014 "DIA	CIRC CONCR	
	-- --	0070/0026	LEN=0041	INSTALLED	UNKN
2 0 39072 0 00 0135+56 013565 FT					
SECHLER RD	//	0070/0000	LENGTH(AH 2536 BK 1848)		
(SR4035 SEG 0010/0000)	5	0060/1700	014 "DIA	CIRC CONCR	
	-- --		LEN=0038	INSTALLED	UNKN
			014 "DIA	CIRC CONCR	

EXTRACT DATE: 12/28/2024 ROADWAY MANAGEMENT SYSTEM PAGE NUMBER: 548
PRINT DATE: 12/30/2024 SLD COUNTY/SR - ANNUAL PRINT COUNTY: LEHIGH

DIR: B TOTAL LEN: 8.379 MI. DIST: 05-3 SR: 4040
LEFT MUN: LYNN T RIGHT MUN: LYNN T

011717 FT

009533 FT

007535 FT

0060/1390	LEN=0036	INSTALLED	UNKN
0060/1005	014 "DIA	CIRC CONCR	UNKN
0060/0670	LEN=0036	INSTALLED	UNKN
0060/0323	014 "DIA	CIRC CONCR	UNKN
0060/0146	LEN=0035	INSTALLED	UNKN
011717 FT	014 "DIA	CIRC CONCR	UNKN
0060/0000	LEN=0036	INSTALLED	UNKN
0050/1960	2 0 39072 0 00 0116+40		
0050/1625	LENGTH(AH 1848 BK 2184)		
0050/1568	012 "DIA	CIRC CONCR	UNKN
0050/1347	LEN=0035	INSTALLED	UNKN
0050/1170	012 "DIA	CIRC CONCR	UNKN
0050/0963	LEN=0040	INSTALLED	UNKN
0050/0552	HUMMINGBIRD RD		
0050/0125	(T768)		
009533 FT	TR. KISTLER C		
0050/0000	STRUCTURE LENGTH 10 FT		
0040/1429	BMSID 39/4040/0050/1347		
0040/1095	012 "DIA	CIRC CONCR	UNKN
0040/0765	LEN=0050	INSTALLED	UNKN
0040/0415	012 "DIA	CIRC CONCR	UNKN
0040/0040	LEN=0035	INSTALLED	UNKN
007535 FT	012 "DIA	CIRC CONCR	UNKN
0040/0000	LEN=0051	INSTALLED	UNKN
0030/2320	012 "DIA	CIRC CONCR	UNKN
0030/1898	LEN=0036	INSTALLED	UNKN
0030/1661	2 0 39072 0 00 0094+56		
	LENGTH(AH 2184 BK 1998)		
	014 "DIA	CIRC CONCR	1998
	LEN=0037	INSTALLED	UNKN
	014 "DIA	CIRC CONCR	UNKN
	LEN=0060	INSTALLED	UNKN
	014 "DIA	CIRC CONCR	UNKN
	LEN=0039	INSTALLED	UNKN
	014 "DIA	CIRC CONCR	UNKN
	LEN=0037	INSTALLED	UNKN
	014 "DIA	CIRC CONCR	UNKN
	LEN=0032	INSTALLED	UNKN
	2 0 39072 0 00 0075+36		
	LENGTH(AH 1998 BK 2507)		
	014 "DIA	CIRC CONCR	UNKN
	LEN=0042	INSTALLED	UNKN
	GOLDEN KEY RD		
	(SR0863 SEG 0210/0000)		
	TR. KISTLER C		
	STRUCTURE LENGTH 16 FT		
	BMSID 39/4040/0030/1661		
	018 "DIA	CIRC CONCR	

EXTRACT DATE: 12/28/2024 ROADWAY MANAGEMENT SYSTEM PAGE NUMBER: 547
PRINT DATE: 12/30/2024 SLD COUNTY/SR - ANNUAL PRINT COUNTY: LEHIGH

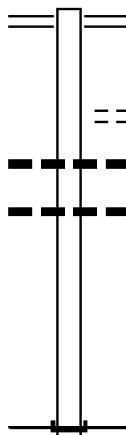
DIR: B TOTAL LEN: 8.379 MI. DIST: 05-3 SR: 4040
LEFT MUN: LYNN T RIGHT MUN: LYNN T

	0030/1609	LEN=0066	INSTALLED UNKN
		014 "DIA	CIRC CONCR
005028 FT	0030/0160	LEN=0046	INSTALLED UNKN
	005028 FT	2 0 39072	0 00 0049+71
	0030/0000	LENGTH(AH	2507 BK 2737)
		032 "DIA	CIRC CONCR
	0020/2326	LEN=0038	INSTALLED UNKN
		ZIMMERMAN RD	
	0020/1617	(TB54)	
	0020/1507	014 "DIA	CIRC CONCR
		LEN=0032	INSTALLED UNKN
	0020/0968	014 "DIA	CIRC CONCR
		LEN=0036	INSTALLED UNKN
	0020/0618	014 "DIA	CIRC CONCR
		LEN=0037	INSTALLED UNKN
	0020/0159	014 "DIA	CIRC CONCR
002291 FT		LEN=0036	INSTALLED UNKN
	002291 FT	2 0 39072	0 00 0023+20
		WESSNERSVILLE RD	
	0020/0000	(SR4039	SEG 0010/2401)
	0010/2245	LENGTH(AH	2737 BK 2291)
		BMSSEN	39/4040/0010/2228
		2 0 39072	0 00 0022+31
		TR. KISTLER C	
	0010/2228	BMSBG	39/4040/0010/2228
		014 "DIA	CIRC CONCR
	0010/1923	LEN=0040	INSTALLED UNKN
		014 "DIA	CIRC CONCR
	0010/1461	LEN=0039	INSTALLED UNKN
		014 "DIA	CIRC CONCR
	0010/1183	LEN=0058	INSTALLED UNKN
		014 "DIA	CIRC CONCR
	0010/1000	LEN=0039	INSTALLED UNKN
		014 "DIA	CIR PLASTIC
	0010/0820	LEN=0041	INSTALLED UNKN
		014 "DIA	CIRC CONCR
	0010/0593	LEN=0041	INSTALLED UNKN
000000 FT	000000 FT	2 0 39072	0 00 0000+00
		NC KI	STLER VALLEY RD
	INTER-BK	KISTLER VALLEY RD	
		(SR1019	SEG 0030/3337)
		MFC BEGIN	= D
		BK-BERKS	(06)
	0010/0000	LENGTH(AH	2291 BK 0000)

EXTRACT DATE: 12/28/2024 ROADWAY MANAGEMENT SYSTEM PAGE NUMBER: 546
PRINT DATE: 12/30/2024 SLD COUNTY/SR - ANNUAL PRINT COUNTY: LEHIGH

DIR: B TOTAL LEN: .455 MI. DIST: 05-3 SR: 4039
LEFT MUN: LYNN T RIGHT MUN: LYNN T

002401 FT



000000 FT

002401 FT KISTLER VALLEY RD
0010/2401 (SR4040 SEG 0020/0000)

0010/1439 EILE DAHL RD
(T747)
018" DIA CIRC METAL
0010/1222 LEN=0045 INSTALLED UNKN
021"H 15"W METAL ARCH
0010/1090 LEN=0036 INSTALLED 1998

000000 FT 2 0 39089 0 00 0000+00
NC WE WESSNERSVILLE RD
INTER-BK WESSNERSVILLE RD
(SR1038 SEG 0010/3506)
MFC BEGIN = E
BK-BERKS (06)
0010/0000 LENGTH(AH 2401 BK 0000)

EXTRACT DATE: 12/28/2024 ROADWAY MANAGEMENT SYSTEM PAGE NUMBER: 545
PRINT DATE: 12/30/2024 SLD COUNTY/SR - ANNUAL PRINT COUNTY: LEHIGH

DIR: B TOTAL LEN: 1.375 MI. DIST: 05-3 SR: 4038
LEFT MUN: LYNN T RIGHT MUN: LYNN T

KINGS HW 007259 FT
(SR0143 SEG 0020/1727)
SLATEVILLE RD
(T865) 0030/2960



007259 FT
0030/2960
0030/2841
0030/2826
0030/2654

KINGS HW
(SR0143 SEG 0020/1727)
BMSBN 39/4038/0030/2826
2 0 39075 0 00 0003+08
T. ONTELAUNEE
BMSBG 39/4038/0030/2826
012 " DIA CIRC METAL
LEN=0046 INSTALLED UNKN

018 " DIA CIRC METAL

DIR: B TOTAL LEN: 1.375 MI. DIST: 05-3 SR: 4038
LEFT MUN: LYNN T RIGHT MUN: LYNN T

2 0 39075 0 00 0029+52 004299 FT
BLUE MT HOUSE RD
(T748)

0030/0000

002932 FT

002932 FT

SLATEVILLE RD
(T865)

0010/0000

Station	Length	Material	Notes
0030/1459	LEN=0044	INSTALLED UNKN	
0030/1232	LEN=0012	INSTALLED UNKN	
0030/1201	LEN=0012	INSTALLED UNKN	
0030/0935	LEN=0040	INSTALLED UNKN	
0030/0437	LEN=0040	INSTALLED UNKN	
0030/0000	LENGTH(AH 2960 BK 1367)		
0020/0510	LEN=0055	INSTALLED UNKN	
0020/0000	LENGTH(AH 001367 BK 000100)		
0010/2932	LEN=0030	INSTALLED UNKN	
0010/2728	LEN=0030	INSTALLED UNKN	
0010/2532	LEN=0030	INSTALLED UNKN	
0010/2342	LEN=0030	INSTALLED UNKN	
0010/2265	LEN=0021	INSTALLED UNKN	
0010/1988	LEN=0038	INSTALLED UNKN	
0010/0025	LEN=0040	INSTALLED 2000	
0010/0000	LENGTH(AH 2932 BK 0000)		

EXTRACT DATE: 12/28/2024 ROADWAY MANAGEMENT SYSTEM PAGE NUMBER: 543
PRINT DATE: 12/30/2024 SLD COUNTY/SR - ANNUAL PRINT COUNTY: LEHIGH
DIR: B TOTAL LEN: 3.165 MI. DIST: 05-3 SR: 4037
LEFT MUN: LYNN T RIGHT MUN: LYNN T

016711 FT



016711 FT
INTER-AHD PLEASURE CT
(T727)
KINGS HW
0070/2590 (SR0143 SEG 0050/0000)

EXTRACT DATE: 12/28/2024 ROADWAY MANAGEMENT SYSTEM PAGE NUMBER: 542
PRINT DATE: 12/30/2024 SLD COUNTY/SR - ANNUAL PRINT COUNTY: LEHIGH

DIR: B TOTAL LEN: 3.165 MI. DIST: 05-3 SR: 4037
LEFT MUN: LYNN T RIGHT MUN: LYNN T

014121 FT

012479 FT

009954 FT

007474 FT

0070/1978	030 "DIA CIRC METAL LEN=0050 INSTALLED UNKN
0070/1600	018 "DIA CIRC METAL LEN=0040 INSTALLED UNKN
0070/1235	030 "DIA CIRC METAL LEN=0040 INSTALLED UNKN
0070/0766	014 "DIA CIRC CONCR LEN=0036 INSTALLED UNKN
0070/0156	BMS EN 39/4037/0070/0063 2 0 39103 0 00 0142+87 ONTELAUNEE CREEK
0070/0063 014121 FT	BMS BG 39/4037/0070/0063 2 0 39103 0 00 0142+31 ALLEMAENGEL RD (SR4036 SEG 0050/0000)
0070/0000	LENGTH(AH 2590 BK 1642)
012479 FT	2 0 39103 0 00 0125+67
0060/0000	LENGTH(AH 1642 BK 2525)
0050/2471	018 "DIA CIRC METAL LEN=0040 INSTALLED UNKN
0050/1126	014 "DIA CIRC METAL LEN=0030 INSTALLED UNKN
0050/0460 009954 FT	036 "DIA CIRC METAL LEN=0042 INSTALLED UNKN
0050/0000	2 0 39103 0 00 0100+64 LENGTH(AH 2525 BK 2480)
0040/2215	024 "DIA CIRC METAL LEN=0052 INSTALLED UNKN
0040/2015	018 "DIA CIRC METAL LEN=0019 INSTALLED UNKN
0040/1323	018 "DIA CIRC METAL LEN=0051 INSTALLED UNKN
007474 FT	2 0 39103 0 00 0074+91
0040/0000	LENGTH(AH 2480 BK 2452)

018 "DIA CIRC METAL

EXTRACT DATE: 12/28/2024 ROADWAY MANAGEMENT SYSTEM PAGE NUMBER: 541
PRINT DATE: 12/30/2024 SLD COUNTY/SR - ANNUAL PRINT COUNTY: LEHIGH

DIR: B TOTAL LEN: 3.165 MI. DIST: 05-3 SR: 4037
LEFT MUN: LYNN T RIGHT MUN: LYNN T

005022 FT

002569 FT

000000 FT

0030/1311	LEN=0030	INSTALLED UNKN
024"	DIA	CIRC METAL
0030/0905	LEN=0060	INSTALLED UNKN
018"	DIA	CIRC METAL
0030/0279	LEN=0040	INSTALLED UNKN
005022 FT	2 0 39103	0 00 0049+83
0030/0000	LENGTH(AH	2452 BK 2453)
036"	DIA	CIRC METAL
0020/2135	LEN=0041	INSTALLED UNKN
018"	DIA	CIRC METAL
0020/2051	LEN=0036	INSTALLED UNKN
LC	FOR	HERRNHUTTER STR
0020/1967	(CONN)	HERRNHUTTER STRASS RD
0020/1770	(T737)	018"
0020/1396	DIA	CIRC METAL
LEN=0030	INSTALLED UNKN	018"
0020/1264	DIA	CIRC METAL
LEN=0040	INSTALLED UNKN	014"
0020/0615	DIA	CIRC METAL
LEN=0027	INSTALLED UNKN	021"H
0020/0165	15"W	METAL ARCH
LEN=0040	INSTALLED 1998	002569 FT
2 0 39103	0 00 0025+30	0020/0000
LENGTH(AH	2453 BK 2569)	014"
0010/1732	DIA	CIRC METAL
LEN=0036	INSTALLED UNKN	036"
0010/0708	DIA	CIR PLASTIC
LEN=0026	INSTALLED UNKN	BMSBN
39/4037/0010/0139	0010/0151	2 0 39103
0 00 0001+33	BRIDGE CLOSED	KISTLER CR.
0010/0139	BMSBG	39/4037/0010/0139
036"	DIA	CIRC METAL
0010/0133	LEN=0032	INSTALLED UNKN
036"	DIA	CIR PLASTIC
LEN=0040	INSTALLED 2005	0010/0097
2 0 39103	0 00 0000+00	000000 FT
NC DO	NATS	PEAK RD
KISTLER	VALLEY RD	(SR4040
SEG	0010/1179)	MFC BEGIN
= E	0010/0000	LENGTH(AH
2569 BK 0000)		

EXTRACT DATE: 12/28/2024 ROADWAY MANAGEMENT SYSTEM PAGE NUMBER: 540
PRINT DATE: 12/30/2024 SLD COUNTY/SR - ANNUAL PRINT COUNTY: LEHIGH
DIR: B TOTAL LEN: 2.461 MI. DIST: 05-3 SR: 4036
LEFT MUN: LYNN T RIGHT MUN: LYNN T

ALLEMAENGEL RD

012996 FT

012996 FT GOLDEN KEY RD

EXTRACT DATE: 12/28/2024 ROADWAY MANAGEMENT SYSTEM PAGE NUMBER: 539
PRINT DATE: 12/30/2024 SLD COUNTY/SR - ANNUAL PRINT COUNTY: LEHIGH

DIR: B TOTAL LEN: 2.461 MI. DIST: 05-3 SR: 4036
LEFT MUN: LYNN T RIGHT MUN: LYNN T

(SR0863 SEG 0250/0000) 0060/1871

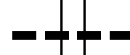


0060/1871 (SR0863 SEG 0250/0000)
0060/1738 BMS EN 39/4036/0060/1727
2 0 39112 0 00 0119+58
072 "DIA CIR PLASTIC
LEN=0054 INSTALLED UNKN
TRIB TO ONTELAUNEE CREE
0060/1727 BMS BG 39/4036/0060/1727
018 "DIA CIRC CONCR
0060/1213 LEN=0046 INSTALLED UNKN

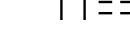


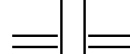

011125 FT



011125 FT 2 0 39112 0 00 0119+58
5 0060/0000 LENGTH(AH 1871 BK 2663)
018 "DIA CIRC METAL
0050/2446 LEN=0060 INSTALLED UNKN
018 "DIA CIRC METAL
0050/2264 LEN=0032 INSTALLED UNKN
018 "DIA CIRC METAL
0050/1784 LEN=0060 INSTALLED UNKN



008462 FT



5 0050/0000 LENGTH(AH 2663 BK 2370)
018 "DIA CIRC METAL
0040/2368 LEN=0060 INSTALLED UNKN
048 "DIA CIRC METAL
LEN=0032 INSTALLED UNKN
018 "DIA CIRC METAL
LEN=0041 INSTALLED UNKN
018 "DIA CIRC METAL
LEN=0033 INSTALLED UNKN
PHANTOM DR
(PRDR)
KAHANA RD
(PRDR)

EXTRACT DATE: 12/28/2024 ROADWAY MANAGEMENT SYSTEM PAGE NUMBER: 538
PRINT DATE: 12/30/2024 SLD COUNTY/SR - ANNUAL PRINT COUNTY: LEHIGH

DIR: B TOTAL LEN: 2.461 MI. DIST: 05-3 SR: 4036
LEFT MUN: LYNN T RIGHT MUN: LYNN T

ALLEMAENGEL RD
(T735)

006092 FT
0040/0000

==

006092 FT 2 0 39112 0 00 0070+00
NC ALLEMAENGEL RD
S 0040/0000 LENGTH(AH 2370 BK 1860)
018 "DIA CIRC CONCR
0030/1826 LEN=0032 INSTALLED UNKN
012 "DIA CIRC METAL
0030/1577 LEN=0030 INSTALLED UNKN
018 "DIA CIRC METAL
0030/1389 LEN=0032 INSTALLED UNKN
018 "H 48 "W ELLIP METAL
0030/1220 LEN=0032 INSTALLED UNKN
012 "DIA CIRC CONCR
0030/0815 LEN=0020 INSTALLED UNKN
018 "DIA CIRC CONCR
0030/0492 LEN=0032 INSTALLED UNKN
004232 FT 2 0 39112 0 00 0051+13
S 0030/0000 LENGTH(AH 1860 BK 2645)
024 "DIA CIRC CONCR
0020/2334 LEN=0030 INSTALLED UNKN

004232 FT

001587 FT

0020/0150 048 "DIA CIRC METAL
001587 FT LEN=0050 INSTALLED UNKN
NC PERRY LONG CT 2 0 39112 0 00 0023+58
ROAD/BRIDGE CLOSED
ROAD CLOSED BACK

001587 FT

S 0020/0000 LENGTH(AH 2645 BK 0017)
001587 FT
7020/0000 LENGTH(AH 0017 BK 0756)
001587 FT
7012/0000 LENGTH(AH 0756 BK 1587)
INTER-AHD LEVANS RD

001587 FT

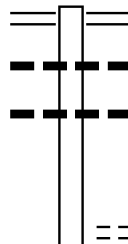
KINGS HW
(SR0143 SEG 0020/0000) 0010/1587

0010/1587 (SR0143 SEG 0020/0000)
018 "DIA CIRC CONCR
0010/1044 LEN=0029 INSTALLED UNKN
018 "DIA CIRC CONCR
0010/0475 LEN=0030 INSTALLED UNKN
000000 FT 2 0 39112 0 00 0000+00
NC CLOVER RD
STEINSVILLE RD
(SR4038 SEG 0030/1201)
MFC BEGIN = E
S 0010/0000 LENGTH(AH 1587 BK 0000)

000000 FT

EXTRACT DATE: 12/28/2024 ROADWAY MANAGEMENT SYSTEM PAGE NUMBER: 537
PRINT DATE: 12/30/2024 SLD COUNTY/SR - ANNUAL PRINT COUNTY: LEHIGH
DIR: B TOTAL LEN: 2.025 MI. DIST: 05-3 SR: 4035
LEFT MUN: LYNN T RIGHT MUN: LYNN T

010692 FT



010692 FT SCHOCHARY RD
0040/3059 (SR4033 SEG 0120/0000)
020 " DIA CIRC METAL
0040/2947 LEN=0038 INSTALLED UNKN
021"H 15"W METAL ARCH
0040/2861 LEN=0040 INSTALLED 1998

0040/1603 DIAMOND DR
(PRDR)

EXTRACT DATE: 12/28/2024 ROADWAY MANAGEMENT SYSTEM PAGE NUMBER: 536
PRINT DATE: 12/30/2024 SLD COUNTY/SR - ANNUAL PRINT COUNTY: LEHIGH

DIR: B TOTAL LEN: 2.025 MI. DIST: 05-3 SR: 4035
LEFT MUN: LYNN T RIGHT MUN: LYNN T

		==	0040/0742	WEDGE DR (PRDR)
		---	0040/0621	018 "DIA CIR PLASTIC LEN=0040 INSTALLED UNKN
		---	0040/0085	018 "DIA CIRC METAL LEN=0035 INSTALLED UNKN
007633 FT		---	007633 FT	2 0 39070 0 00 0075+04
		---	5 0040/0000	LENGTH(AH 3059 BK 2255) 018 "DIA CIRC METAL
		---	0030/2148	LEN=0035 INSTALLED UNKN
		---	0030/1269	018 "DIA CIRC METAL LEN=0045 INSTALLED UNKN
ULRICH MILL RD (T739)		==	0030/1246	
		---	0030/0735	018 "DIA CIRC METAL LEN=0034 INSTALLED UNKN
005378 FT		---	005378 FT	2 0 39070 0 00 0052+49
		---	5 0030/0000	LENGTH(AH 2255 BK 2410) 018 "DIA CIRC METAL
		---	0020/1817	LEN=0035 INSTALLED UNKN
		---	0020/0529	018 "DIA CIRC METAL LEN=0035 INSTALLED UNKN
002968 FT		---	002968 FT	2 0 39070 0 00 0027+25
		---	5 0020/0000	LENGTH(AH 2410 BK 2968) 016 "DIA CIRC METAL
		---	0010/2830	LEN=0040 INSTALLED UNKN
		---	0010/2130	018 "DIA CIRC METAL LEN=0033 INSTALLED UNKN
		---	0010/0310	060 "DIA CIRC METAL LEN=0040 INSTALLED UNKN
		==	0010/0177	FOR SR 4035 AND 4040 (CONN)
000000 FT		---	000000 FT	2 0 39070 0 00 0000+00
				KISTLER VALLEY RD (SR4040 SEG 0070/0000)
				NC SE CHLER RD
KISTLER VALLEY RD (SR4040 SEG 0070/0000)				MFC BEGIN = E
			5 0010/0000	LENGTH(AH 2968 BK 0000)

DIR: B TOTAL LEN: 1.248 MI. DIST: 05-3 SR: 4034
LEFT MUN: LYNN T RIGHT MUN: LYNN T

```

000000 FT 2 0 39122 0 00 0070+60
      NC ZE I SLEOFF RD
      (SR4032 ENGE RD
      MFCBEGINS E 0040/0000)
5 0010/0000 LENGTH(AH 1997 BK 0000)

```

EXTRACT DATE: 12/28/2024 ROADWAY MANAGEMENT SYSTEM PAGE NUMBER: 534
PRINT DATE: 12/30/2024 SLD COUNTY/SR - ANNUAL PRINT COUNTY: LEHIGH

DIR: B TOTAL LEN: 6.758 MI. DIST: 05-3 SR: 4033
LEFT MUN: LYNN T RIGHT MUN: LYNN T

035682 FT

MARKET ST
(T864)

0130/3219



035682 FT
INTER-AHD

0130/3662 WATER ST
(T774)
DECATUR ST
(SR0143 SEG 0150/0000)
024 "DIA CIRC CONCR
0130/3486 LEN=0004 INSTALLED UNKN
UNKNOWN AL
0130/3468 (TWP)
CAMP MEETING RD
0130/3219 (SR4030 SEG 0010/0000)
012 "DIA CIRC CONCR
0130/3007 LEN=0040 INSTALLED UNKN
ADAMS ST
0130/2369 (TWP)
LINCOLN CT

EXTRACT DATE: 12/28/2024 ROADWAY MANAGEMENT SYSTEM PAGE NUMBER: 533
PRINT DATE: 12/30/2024 SLD COUNTY/SR - ANNUAL PRINT COUNTY: LEHIGH

DIR: B TOTAL LEN: 6.758 MI. DIST: 05-3 SR: 4033
LEFT MUN: LYNN T RIGHT MUN: LYNN T

		==	0130/2039 (TWP)	
		---	018 "DIA CIRC METAL	
FALCON ST		---	0130/1490 LEN=0034 INSTALLED UNKN	
(TWP)	0130/1267	==	NC MADISON ST	
		---	024 "DIA CIRC METAL	
FALCON ST		---	0130/1048 LEN=0039 INSTALLED UNKN	
(TWP)	0130/0776	==		
		---	018 "DIA CIRC METAL	
		---	LEN=0040 INSTALLED 2006	
		---	024 "DIA CIRC METAL	
2 0 39070 0 00 0128+00 032020 FT		---	LEN=0042 INSTALLED UNKN	
ZEISLOFF RD		==	0130/0000 LENGTH(AH 3662 BK 2201)	
(SR4034 SEG 0030/2026) 0130/0000		---		
		---	0120/0851 018 "DIA CIRC METAL	
		---	LEN=0050 INSTALLED UNKN	
GRAPEVINE DR		==		
(TWP)	0120/0372	---	018 "DIA CIRC METAL	
		---	LEN=0050 INSTALLED UNKN	
		---	036 "DIA CIRC METAL	
2 0 39070 0 00 0105+82 029819 FT		---	LEN=0033 INSTALLED UNKN	
SECHLER RD		==	0120/0000 LENGTH(AH 2201 BK 3547)	
(SR4035 SEG 0040/3059) 0120/0000		---	018 "DIA CIRC METAL	
		---	LEN=0036 INSTALLED UNKN	
		---	FLINT HILL RD	
		==	(T739)	
		---	018 "DIA CIRC METAL	
HERSTRA CT		---	LEN=0040 INSTALLED UNKN	
(T869)	0110/2182	==		
		---	HILLTOP CT	
		---	(T870)	
	026272 FT	==	0110/1045	
		---	026272 FT 2 0 39068 0 00 0042+30	
		---	BACHMAN RD	
		---	(T741)	
		==	0110/0000 LENGTH(AH 3547 BK 1659)	
		---	018 "DIA CIRC METAL	

EXTRACT DATE: 12/28/2024 ROADWAY MANAGEMENT SYSTEM PAGE NUMBER: 532
PRINT DATE: 12/30/2024 SLD COUNTY/SR - ANNUAL PRINT COUNTY: LEHIGH

DIR: B TOTAL LEN: 6.758 MI. DIST: 05-3 SR: 4033
LEFT MUN: LYNN T RIGHT MUN: LYNN T

		0100/1085	LEN=0040	INSTALLED UNKN
024613 FT		024613 FT	2 0 39068 0 00 0025+12	
		0100/0000	LENGTH(AH 1659 BK 2573)	
		0090/0230	BAUSCH RD (T649)	
		0090/0047	048"H 60"W ELLIP CONC	
2 0 39068 0 00 0000+00	022040 FT	022040 FT	LEN=0040 INSTALLED UNKN	
KISTLER VALLEY RD			HOLBENS VALLEY RD	
(SR4040 SEG 0100/0000)	0090/0000		(SR4040 SEG 0100/0000)	
		0090/0000	MFC BEGIN = D	
		0080/2314	LENGTH(AH 2573 BK 2315)	
OWL VALLEY RD			012 "DIA CIRC CONCR	
(T649)	0080/2267		LEN=0099 INSTALLED UNKN	
		0080/0610	018 "DIA CIRC METAL	
		0080/0151	LEN=0027 INSTALLED UNKN	
019725 FT		019725 FT	060 "DIA CIRC METAL	
			LEN=0028 INSTALLED UNKN	
			2 0 39067 0 01 0196+67	
			RABBIT RUN RD	
			(T753)	
		0080/0000	LENGTH(AH 2315 BK 3353)	
		0070/3225	018 "DIA CIRC METAL	
ST PETERS RD			LEN=0085 INSTALLED UNKN	
(T753)	0070/2731			
		0070/1768	012"H 18"W ELLIP CONC	
		0070/1693	LEN=0031 INSTALLED UNKN	
		0070/1527	CREAMERY RD	
			(T643)	
			STONY RIDGE RD	
			(T640)	
		0070/1468	018 "DIA CIRC METAL	
			LEN=0045 INSTALLED UNKN	

DIR: B TOTAL LEN: 6.758 MI. DIST: 05-3 SR: 4033
LEFT MUN: LYNN T RIGHT MUN: LYNN T

EXTRACT DATE: 12/28/2024 ROADWAY MANAGEMENT SYSTEM PAGE NUMBER: 530
PRINT DATE: 12/30/2024 SLD COUNTY/SR - ANNUAL PRINT COUNTY: LEHIGH

DIR: B TOTAL LEN: 6.758 MI. DIST: 05-3 SR: 4033
LEFT MUN: LYNN T RIGHT MUN: LYNN T

2 0 39067 0 00 0069+88 006954 FT
KEMP SCHOOL RD
(T502) 0040/0000

005705 FT

002545 FT

000000 FT

Station	Length	Description
0040/1041	018"	DIA CIRC METAL INSTALLED UNKN
0040/0033	018"	DIA CIR PLASTIC INSTALLED UNKN
006954 FT		
0040/0000		LENGTH(AH 2799 BK 1249)
005705 FT		
0030/0000		LENGTH(AH 1249 BK 3160)
0020/0840	018"	DIA CIRC METAL INSTALLED UNKN
0020/0440	018"	DIA CIRC METAL INSTALLED UNKN
002545 FT		
0020/0000		LENGTH(AH 3160 BK 2545)
0010/2436	018"	DIA CIRC METAL INSTALLED UNKN
0010/2116	018"	DIA CIRC METAL INSTALLED UNKN
0010/0276	018"	DIA CIRC METAL INSTALLED 2001
000000 FT		
0010/0000		LENGTH(AH 2545 BK 0000)

EXTRACT DATE: 12/28/2024 ROADWAY MANAGEMENT SYSTEM PAGE NUMBER: 529
PRINT DATE: 12/30/2024 SLD COUNTY/SR - ANNUAL PRINT COUNTY: LEHIGH
DIR: B TOTAL LEN: 2.704 MI. DIST: 05-3 SR: 4032
LEFT MUN: LYNN T RIGHT MUN: LYNN T

EXTRACT DATE: 12/28/2024 ROADWAY MANAGEMENT SYSTEM PAGE NUMBER: 528
PRINT DATE: 12/30/2024 SLD COUNTY/SR - ANNUAL PRINT COUNTY: LEHIGH

DIR: B TOTAL LEN: 2.704 MI. DIST: 05-3 SR: 4032
LEFT MUN: LYNN T RIGHT MUN: LYNN T

KINGS HW
(SR0143 SEG 0140/0000) 0050/3185

2 0 39113 0 01 0115+15 011093 FT
GUN CLUB RD
(T770) 0050/0000

007973 FT

ULRICH MILL RD
(T739) 0030/1824

INTER-AHD	DECATUR ST
0050/3185	(SR0143 SEG 0140/0000)
0050/3102	018 "DIA CIRC UNKNOWN
0050/2658	LEN=0075 INSTALLED UNKN
0050/2516	018 "DIA CIRC METAL
0050/2360	LEN=0075 INSTALLED UNKN
	018 "DIA CIRC METAL
	LEN=0032 INSTALLED UNKN
	OSWALD RD
	(T740)
0050/1476	024 "DIA CIRC CONCR
0050/1270	LEN=0038 INSTALLED UNKN
	LEH CT
	(TWP)
0050/0957	036 "DIA CIRC METAL
0050/0763	LEN=0050 INSTALLED UNKN
	BROADTAIL CT
	(TWP)
0050/0117	018 "DIA CIRC CONCR
011093 FT	LEN=0028 INSTALLED UNKN
0050/0000	LENGTH(AH 3185 BK 3120)
0040/2880	018 "DIA CIRC METAL
0040/1985	LEN=0032 INSTALLED UNKN
0040/1656	018 "DIA CAST IRON
0040/1217	LEN=0029 INSTALLED UNKN
0040/0690	018 "DIA CIRC CONCR
0040/0580	LEN=0025 INSTALLED UNKN
0040/0060	018 "DIA CIRC METAL
007973 FT	LEN=0033 INSTALLED UNKN
	018 "DIA CIRC METAL
	LEN=0045 INSTALLED UNKN
	018 "DIA CIRC METAL
	LEN=0038 INSTALLED UNKN
	036 "DIA CIRC METAL
	LEN=0099 INSTALLED UNKN
	2 0 39113 0 01 0083+75
	ZEISLOFF RD
0040/0000	(SR4034 SEG 0010/0000)
	LENGTH(AH 3120 BK 3030)
0030/2325	018 "DIA CIRC CONCR
0030/1824	LEN=0030 INSTALLED UNKN
	ULRICH MILL RD
	(T739)
	BMS EN 39/4032/0030/1352

DIR: B TOTAL LEN: 2.704 MI. DIST: 05-3 SR: 4032
LEFT MUN: LYNN T RIGHT MUN: LYNN T

RIGHT DIST: 05-3 SR: 4032
MUN: LYNN T

```

0030/1371 BRIDGE POSTED (TONS)
2 0 39113 0 01 0066+71
SGL 17 COMB 31
T. ONTELAUNEE
0030/1352 BMSBG 39/4032/0030/1352
018 "DIA CIRC CONC
0030/0809 LEN=0055 INSTALLED UNKN

```

004943 FT 2 0 39113 0 00 0049+61
CURVY DR
(TWP)

0030/0000 LENGTH(AH 3030 BK 1908)

0020/1279 BMSN 39/4032/0020/1267
2 0 39113 0 00 0043+27
T. ONTELAUNEE

0020/1267 BMSBG 39/4032/0020/1267

```
0020/0415 018 "DIA CIRC METAL
            LEN=0028 INSTALLED UNKN
            018 "DIA CIRC METAL
```

```

0020/0260  LEN=0032  INSTALLED UNKN
003035 FT  2 0 39113 0 00 0030+65
SCHOLLER RD

```

(T762)

```
0020/0000 LENGTH(AH 1908 BK 3035)
024 "DIA CIRC METAL
0010/2890 LEN=0045 INSTALLED UNKN
```

018 "DIA CIRC METAL

0010/2588 LEN=0040 INSTALLED UNKN

018 "DIA CIRC METAL
LEN 0010 INSTALLED UNKN

0010/2401 LEN=0040 INSTALLED UNKN

018 "DIA CIRC METAL
LEN=0037 INSTALLED UNKN

0010/2004

```
0010/1711 024 "DIA CIRC CONCR
            LEN=0030  INSTALLED UNKN
```

```

0010/0038 018 "DIA CIRC METAL
000000 FT LEN=0050 INSTALLED UNKN
          2 0 39113 0 00 0000+00

```

NC ALLEMAENGAL RD
BEHLER RD
(SR0863 SEG 0260/1614)

```

MFC BEGIN = E

```

0010/0000 LENGTH(AH 3035 BK 0000)

EXTRACT DATE: 12/28/2024 ROADWAY MANAGEMENT SYSTEM PAGE NUMBER: 526
PRINT DATE: 12/30/2024 SLD COUNTY/SR - ANNUAL PRINT COUNTY: LEHIGH

DIR: B TOTAL LEN: 1.181 MI. DIST: 05-3 SR: 4031
LEFT MUN: LOWHILL T RIGHT MUN: LOWHILL T

006238 FT		006238 FT	INTER-AHD	SELL RD (T655) KISTLER RD (SR4025 SEG 0160/0000)
		0030/1670		036 "DIA CIRC CONCR
		0030/1641		LEN=0030 INSTALLED UNKN
				016 "DIA CIRC METAL
		0030/0811		LEN=0020 INSTALLED UNKN
004568 FT		004568 FT	2 0 39090 0 00 0048+26	BLUE BIRD DR
			(TWP)	
		0030/0000	LENGTH(AH 1670 BK 2090)	018 "H 00 "W UNKN METAL
		0020/1842		LEN=0020 INSTALLED UNKN
				024 "DIA CIRC CONCR
		0020/0969		LEN=0045 INSTALLED UNKN
				018 "DIA CIRC METAL
		0020/0482		LEN=0035 INSTALLED UNKN
				024 "DIA CIRC CONCR
		0020/0398		LEN=0020 INSTALLED UNKN
		002478 FT		
2 0 39090 0 00 0028+25 002478 FT				
KELLY RD				
(T686)		0020/0000		
				0020/0000 LENGTH(AH 2090 BK 2478)
				013 "DIA CIRC CONCR
		0010/1973		LEN=0040 INSTALLED UNKN
				WARDEN RD
		0010/1434		(T653)
				018 "DIA CIRC METAL
		0010/1282		LEN=0050 INSTALLED UNKN
				018 "DIA CIRC METAL
		0010/1134		LEN=0050 INSTALLED UNKN
				018 "DIA CIRC CONCR
		0010/0293		LEN=0060 INSTALLED UNKN
				BITTNER'S CORNER RD
		0010/0286		(T682)
000000 FT		000000 FT	2 0 39090 0 00 0003+90	
			NC SE	LL RD
				SR 100 SH
				(SR0100 SEG 0310/0245)
				MFC BEGIN = E
		0010/0000		LENGTH(AH 2478 BK 0000)

EXTRACT DATE: 12/28/2024 ROADWAY MANAGEMENT SYSTEM PAGE NUMBER: 525
PRINT DATE: 12/30/2024 SLD COUNTY/SR - ANNUAL PRINT COUNTY: LEHIGH

DIR: B TOTAL LEN: 3.530 MI. DIST: 05-3 SR: 4030
LEFT MUN: HEIDELBERG T RIGHT MUN: HEIDELBERG T

	018639 FT		018639 FT	WERLEYS CORNER RD
			0070/2550	(SR4019 SEG 0100/0000)
				018 "DIA CIRC METAL
			0070/2506	LEN=0024 INSTALLED UNKN
				018 "DIA CIR PLASTIC
			0070/1976	LEN=0025 INSTALLED UNKN
				BERRY DR
			0070/1716	(PRDR)
				012 "DIA CIR UNKNOWN
			0070/1695	LEN=0026 INSTALLED UNKN
				018 "DIA CIRC METAL
			0070/0456	LEN=0030 INSTALLED UNKN
			016089 FT	
			5 0070/0000	LENGTH(AH 2550 BK 3650)
				018 "DIA CIRC METAL
			0060/3292	LEN=0030 INSTALLED UNKN
				012 "DIA CIRC METAL
			0060/3236	LEN=0025 INSTALLED UNKN
				018 "DIA CIRC METAL
			0060/2895	LEN=0037 INSTALLED UNKN

LC FOR KERSCHNER RD
(T663)
KERSCHNER RD
(T663)
0070/1858
0070/1788

MUSKET RD
(T866)
0070/0631

2 0 39063 0 00 0274+76 016089 FT
POWDER HORN CT
(T867)
0070/0000

EXTRACT DATE: 12/28/2024 ROADWAY MANAGEMENT SYSTEM PAGE NUMBER: 524
PRINT DATE: 12/30/2024 SLD COUNTY/SR - ANNUAL PRINT COUNTY: LEHIGH

DIR: B TOTAL LEN: 3.530 MI. DIST: 05-3 SR: 4030
LEFT MUN: HEIDELBERG T RIGHT MUN: HEIDELBERG T

012439 FT
LONG CT
(SR4029 SEG 0010/0000) 0060/0000

009858 FT

0060/2248	014 "DIA CIRC METAL LEN=0028 INSTALLED UNKN DOGWOOD DR (PRDR)
0060/2065	
0060/1045	036 "DIA CAST IRON LEN=0035 INSTALLED UNKN
012439 FT	2 0 39063 0 00 0306+30 LONG CT (T670)
0060/0000	LENGTH(AH 3650 BK 2581) 018 "DIA CIRC METAL LEN=0035 INSTALLED UNKN HEIDELBERG LYNN T
0050/2561	018 "DIA CIRC METAL LEN=0033 INSTALLED UNKN
0050/2428	
0050/1835	018 "DIA CIRC METAL LEN=0033 INSTALLED UNKN
0050/1058	018 "DIA CIRC METAL LEN=0030 INSTALLED UNKN
0050/0517	018 "DIA CIRC METAL LEN=0031 INSTALLED UNKN
0050/0241	018 "DIA CIRC METAL LEN=0025 INSTALLED UNKN
0050/0153	018 "DIA CIRC METAL LEN=0032 INSTALLED UNKN
0050/0030	048 "DIA CIRC METAL LEN=0030 INSTALLED UNKN
009858 FT	2 0 39069 0 00 0098+25 MILLER RD (T653)
0050/0000	LENGTH(AH 2581 BK 3382) 018 "DIA CIRC METAL LEN=0035 INSTALLED UNKN
0040/3308	018 "DIA CIRC METAL LEN=0040 INSTALLED UNKN
0040/2945	018 "DIA CIRC METAL LEN=0035 INSTALLED UNKN
0040/2668	
0040/0441	024 "DIA CIRC METAL LEN=0030 INSTALLED UNKN

EXTRACT DATE: 12/28/2024 ROADWAY MANAGEMENT SYSTEM PAGE NUMBER: 523
PRINT DATE: 12/30/2024 SLD COUNTY/SR - ANNUAL PRINT COUNTY: LEHIGH

DIR: B TOTAL LEN: 3.530 MI. DIST: 05-3 SR: 4030
LEFT MUN: LYNN T RIGHT MUN: LYNN T

Station	Length	Description
006476 FT	0040/0062	018 " DIA CIRC METAL
	006476 FT	LEN=0045 INSTALLED UNKN
		2 0 39069 0 00 0065+10
		NC FLINT HILL RD
		FLINT HILL RD
		(T774)
	0040/0000	LENGTH(AH 3382 BK 1678)
		036"H 72"W CONCR ARCH
	0030/1395	LEN=0030 INSTALLED UNKN
		016 " DIA CIRC METAL
	0030/0902	LEN=0030 INSTALLED UNKN
		018 " DIA CIRC METAL
	0030/0289	LEN=0032 INSTALLED UNKN
	004798 FT	
2 0 39069 0 00 0047+70	004798 FT	
SCHNEIDER SHULE RD	0030/0000	LENGTH(AH 1678 BK 2278)
(PRDR)		036"H 00"W MULT ALUMIN
LC FOR SCHNEIDER SHULE	0020/2199	LEN=0035 INSTALLED UNKN
(CONN)		
	0020/1995	
		018 " DIA CIRC METAL
	0020/0984	LEN=0035 INSTALLED UNKN
		030 " DIA CIRC METAL
	0020/0485	LEN=0027 INSTALLED UNKN
		018 " DIA CIRC METAL
	0020/0171	LEN=0032 INSTALLED UNKN
002520 FT	002520 FT	2 0 39069 0 00 0025+21
	0020/0000	LENGTH(AH 2278 BK 2520)
		014 " DIA CIRC METAL
	0010/2319	LEN=0030 INSTALLED UNKN
		018 " DIA CIRC METAL
	0010/1447	LEN=0030 INSTALLED UNKN
		018 " DIA CIR PLASTIC
	0010/0632	LEN=0095 INSTALLED 2001
		2 0 39069 0 00 0000+00
	000000 FT	NC CAMP MEETING RD
		MADISON ST
		(SR4033 SEG 0130/3219)
	INTER-BK	MARKET ST
		(TWP)
		MFC BEGIN = E
	0010/0000	LENGTH(AH 2520 BK 0000)

EXTRACT DATE: 12/28/2024 ROADWAY MANAGEMENT SYSTEM PAGE NUMBER: 522
PRINT DATE: 12/30/2024 SLD COUNTY/SR - ANNUAL PRINT COUNTY: LEHIGH

DIR: B TOTAL LEN: 3.950 MI. DIST: 05-3 SR: 4029
LEFT MUN: HEIDELBERG T RIGHT MUN: HEIDELBERG T

020856 FT

018981 FT

REESER RD
(T721)

0070/1567

	020856 FT	MOUNTAIN RD
	0080/1875	(SR4024 SEG 0070/2186)
		018 "DIA CIRC CONCR
	0080/1834	LEN=0045 INSTALLED UNKN
		018 "DIA CIRC METAL
	0080/1290	LEN=0030 INSTALLED UNKN
		018 "DIA CIRC CONCR
	0080/0876	LEN=0030 INSTALLED 1996
		018 "DIA CIR PLASTIC
	0080/0608	LEN=0040 INSTALLED 1996
		018 "DIA CIR PLASTIC
	0080/0294	LEN=0050 INSTALLED UNKN
	018981 FT	2 0 39063 0 00 0513+70
		MANTZ RD
		(T721)
	0080/0000	LENGTH (AH 1875 BK 2901)
		018 "DIA CIR PLASTIC
	0070/2801	LEN=0040 INSTALLED UNKN
		018 "DIA CIR PLASTIC
	0070/2538	LEN=0050 INSTALLED UNKN

024 "DIA CIRC METAL

EXTRACT DATE: 12/28/2024 ROADWAY MANAGEMENT SYSTEM PAGE NUMBER: 521
PRINT DATE: 12/30/2024 SLD COUNTY/SR - ANNUAL PRINT COUNTY: LEHIGH

DIR: B TOTAL LEN: 3.950 MI. DIST: 05-3 SR: 4029
LEFT MUN: HEIDELBERG T RIGHT MUN: HEIDELBERG T

	016080 FT		0070/0062	LEN=0060	INSTALLED UNKN
			016080 FT	2 0 39063 0 00	0483+50
				BUCKERY RD	
				(T723)	
			5 0070/0000	LENGTH(AH 2901 BK 3404)	
			0060/2690	036"H 36"W ELLIP METAL	
				LEN=0025	INSTALLED UNKN
GERMANS CORNER RD	0060/2118				
(T723)					
	012676 FT		012676 FT	2 0 39063 0 00	0449+25
			5 0060/0000	LENGTH(AH 3404 BK 0990)	
	011686 FT		011686 FT	2 0 39063 0 00	0439+35
				MEMORIAL RD	
				(SR4028 SEG 0040/0000)	
			NC HAWK VIEW RD		
			INTER-BK	MEMORIAL RD	
				(SR4028 SEG 0040/0000)	
	011686 FT		5 0050/0000	LTH AH 000990 BK 000100	
			011686 FT		
			7044/0000	LTH AH 000100 BK 003510	
MEMORIAL RD			INTER-AHD	MEMORIAL RD	
(SR4028 SEG 0030/0000)	0040/3510		0040/3510	(SR4028 SEG 0030/0000)	
			0040/2755	018 "DIA CIRC METAL	
				LEN=0035	INSTALLED UNKN
			0040/2698	014 "DIA CAST IRON	
				LEN=0030	INSTALLED UNKN
			0040/2050	018 "DIA CIRC METAL	
				LEN=0030	INSTALLED UNKN
			0040/1485	HEIL RD	
				(T860)	
			0040/0985	024 "DIA CIR PLASTIC	
				LEN=0030	INSTALLED UNKN
	008176 FT		0040/0159	018 "DIA CIRC METAL	
			008176 FT	LEN=0035	INSTALLED UNKN
			5 0040/0000	2 0 39063 0 00	0388+80
				LENGTH(AH 3510 BK 2610)	
				018 "DIA CIRC METAL	
			0030/2214	LEN=0040	INSTALLED UNKN

EXTRACT DATE: 12/28/2024 ROADWAY MANAGEMENT SYSTEM PAGE NUMBER: 520
PRINT DATE: 12/30/2024 SLD COUNTY/SR - ANNUAL PRINT COUNTY: LEHIGH

DIR: B TOTAL LEN: 3.950 MI. DIST: 05-3 SR: 4029
LEFT MUN: HEIDELBERG T RIGHT MUN: HEIDELBERG T

HUNTERS HILL RD
(T778)

0030/0679
005566 FT

002513 FT

000000 FT

0030/1468	012 "DIA CAST IRON LEN=0040	INSTALLED UNKN
NC ORIOLE RD		
005566 FT	2 0 39063 0 00	0363+30
NC HUNTERS HILL RD HUNTERS HILL RD (T778)		
0030/0000	LENGTH(AH 2610 BK 3053)	
0020/1950	018 "DIA CIRC CONCR LEN=0040	INSTALLED UNKN
NORTHWEST PARK RD (PRDR)		
NC NORTHWEST RD SR 0309 SH (SR0309 SEG 0490/1380)		
0020/0386	024 "DIA CIRC CONCR LEN=0036	INSTALLED UNKN
0020/0345	018 "DIA CIR PLASTIC LEN=0016	INSTALLED UNKN
0020/0016	2 0 39063 0 00	0331+30
002513 FT	WEISS RD (T859)	
0020/0000	LENGTH(AH 3053 BK 2513)	
0010/2490	018 "DIA CIRC CONCR LEN=0018	INSTALLED UNKN
000000 FT	2 0 39063 0 00	0306+30
NC LONG CT FLINT HILL RD (SR4030 SEG 0060/0000)		
INTER-BK	LONG CT (T864)	MFC BEGIN = E
0010/0000	LENGTH(AH 2513 BK 0000)	

EXTRACT DATE: 12/28/2024 ROADWAY MANAGEMENT SYSTEM PAGE NUMBER: 519
PRINT DATE: 12/30/2024 SLD COUNTY/SR - ANNUAL PRINT COUNTY: LEHIGH

DIR: B TOTAL LEN: 2.441 MI. DIST: 05-3 SR: 4028
LEFT MUN: HEIDELBERG T RIGHT MUN: HEIDELBERG T

012891 FT

012891 FT
INTER-AHD MEMORIAL RD
(T719)
BAKE OVEN RD
0050/3169 (SR4019 SEG 0160/0000)
0050/2510 BMS EN 39/4028/0050/2478
2 0 39110 0 00 0061+23
BR. JORDAN CR
0050/2478 BMS BG 39/4028/0050/2478
012 "DIA CAST IRON
0050/2200 LEN=0099 INSTALLED UNKN
PRIMROSE DR
0050/2069 (PRDR)
012 "DIA CIRC METAL
0050/1574 LEN=0099 INSTALLED UNKN

009722 FT

0050/0044 018 "DIA CIRC METAL
LEN=0045 INSTALLED UNKN
009722 FT 2 0 39110 0 00 0036+40
CENTRAL RD
(T788)
0050/0000 LENGTH(AH 3169 BK 3494)
0040/2470 018 "DIA CIRC METAL
LEN=0030 INSTALLED UNKN
0040/1174 018 "DIA CIRC METAL
LEN=0035 INSTALLED UNKN
0040/0489 018 "DIA CIRC METAL
LEN=0037 INSTALLED UNKN
006228 FT

2 0 39110 0 00 0000+00 006228 FT

EXTRACT DATE: 12/28/2024 ROADWAY MANAGEMENT SYSTEM PAGE NUMBER: 518
PRINT DATE: 12/30/2024 SLD COUNTY/SR - ANNUAL PRINT COUNTY: LEHIGH

DIR: B TOTAL LEN: 2.441 MI. DIST: 05-3 SR: 4028
LEFT MUN: HEIDELBERG T RIGHT MUN: HEIDELBERG T

HAWK VIEW RD
(SR4029 SEG 0050/0000) 0040/0000

004588 FT

SHADY DR
(PRDR)

0020/2550

002030 FT

000000 FT

0040/0000 LENGTH(AH 3494 BK 1640)
018 "DIA CIRC METAL
0030/1120 LEN=0030 INSTALLED UNKN
036 "DIA CIRC CONCR
0030/0719 LEN=0025 INSTALLED UNKN
018 "DIA CIRC PLASTIC
0030/0088 LEN=0035 INSTALLED UNKN
004588 FT 2 0 39063 0 00 0424+90
ORIOLE RD
(SR4029 SEG 0040/3510)
HEIDELBERG
LYNN T
0030/0000 LENGTH(AH 1640 BK 2558)
024 "DIA CIRC METAL
0020/0601 LEN=0039 INSTALLED UNKN
018 "DIA CIRC PLASTIC
0020/0427 LEN=0040 INSTALLED UNKN
018 "DIA CIRC METAL
0020/0164 LEN=0035 INSTALLED UNKN
002030 FT 2 0 39115 0 00 0020+55
LOCHLAND RD
(T776)
0020/0000 LENGTH(AH 2558 BK 2030)
018 "DIA CIRC METAL
0010/2000 LEN=0049 INSTALLED UNKN
012 "DIA CAST IRON
0010/1474 LEN=0035 INSTALLED UNKN
018 "DIA CIRC CONCR
0010/0551 LEN=0080 INSTALLED UNKN
018 "DIA CIRC CONCR
0010/0306 LEN=0042 INSTALLED UNKN
HERBERT DR
(PRDR)
0010/0201 2 0 39115 0 00 0000+00
000000 FT NC MEMORIAL RD
SR 0309 SH
(SR0309 SEG 0530/0000)
MFC BEGIN = E
0010/0000 LENGTH(AH 2030 BK 0000)

EXTRACT DATE: 12/28/2024 ROADWAY MANAGEMENT SYSTEM PAGE NUMBER: 517
PRINT DATE: 12/30/2024 SLD COUNTY/SR - ANNUAL PRINT COUNTY: LEHIGH

DIR: B TOTAL LEN: .833 MI. DIST: 05-3 SR: 4027
LEFT MUN: LOWHILL T RIGHT MUN: LOWHILL T

004399 FT

004399 FT
INTER-AHD

GAME PRESERVE RD
(T639)
KISTLER RD
(SR4025 SEG 0110/0000)
0020/1915 BMSBN 39/4027/0020/1441
0020/1557 2 0 39060 0 00 0039+52
JORDAN CREEK
0020/1472 BMSBG 39/4027/0020/1441
018 "DIA CIRC METAL
0020/1356 LEN=0048 INSTALLED UNKN

002484 FT

BUCK HILL CR
(TWP)
0020/0470 2 0 39060 0 00 0025+04
002484 FT BUCK HILL CR
(TWP)
5 0020/0000 LENGTH(AH 1915 BK 2484)

018 "DIA CIR PLASTIC
0010/1750 LEN=0050 INSTALLED UNKN
018 "DIA CIRC METAL
0010/1364 LEN=0044 INSTALLED UNKN
0010/0906 BMSBN 39/4027/0010/0758
2 0 39060 0 00 0007+74
JORDAN CREEK
0010/0758 BMSBG 39/4027/0010/0758

FARRIER RD
(T562)

0010/0357

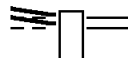
000000 FT

018 "DIA CIR PLASTIC
0010/0035 LEN=0010 INSTALLED 2006
000000 FT 2 0 39060 0 00 0000+00
NC GAME PRESERVE RD
INTER-BK GAME PRESERVE RD
(SR4007 SEG 0040/1019)
MFC BEGIN = E
5 0010/0000 LENGTH(AH 2484 BK 0000)

WEIDASVILLE RD
(SR4007 SEG 0040/1019) 0010/0000

EXTRACT DATE: 12/28/2024 ROADWAY MANAGEMENT SYSTEM PAGE NUMBER: 516
PRINT DATE: 12/30/2024 SLD COUNTY/SR - ANNUAL PRINT COUNTY: LEHIGH
DIR: B TOTAL LEN: 1.306 MI. DIST: 05-3 SR: 4026
LEFT MUN: HEIDELBERG T RIGHT MUN: HEIDELBERG T

RESERVOIR RD 006897 FT
(SR4014 SEG 0040/0900)
CHURCH RD
(T804) 0030/1305



006897 FT
0030/1305 RESERVOIR RD
(SR4014 SEG 0040/0900)
018 " DIA CIRC METAL

EXTRACT DATE: 12/28/2024 ROADWAY MANAGEMENT SYSTEM PAGE NUMBER: 515
PRINT DATE: 12/30/2024 SLD COUNTY/SR - ANNUAL PRINT COUNTY: LEHIGH

DIR: B TOTAL LEN: 1.306 MI. DIST: 05-3 SR: 4026
LEFT MUN: HEIDELBERG T RIGHT MUN: HEIDELBERG T

2 0 39054 0 00 0056+12 005592 FT
HANDWERK RD
(T725) 0030/0000

2 0 39054 0 00 0027+68 002761 FT
BACHMAN RD
(T723) 0020/0000

2 0 39054 0 00 0000+00 000000 FT
BAKE OVEN RD
(SR4019 SEG 0160/0799) 0010/0000

0030/1279	LEN=0040	INSTALLED UNKN
018 "DIA	CIRC METAL	
0030/1038	LEN=0026	INSTALLED UNKN
024 "DIA	CIR PLASTIC	
0030/0425	LEN=0028	INSTALLED UNKN
018 "DIA	CIRC METAL	
0030/0340	LEN=0030	INSTALLED UNKN
005592 FT		
5 0030/0000	LENGTH(AH 1305 BK 2831)	
018 "DIA	CIRC METAL	
0020/2791	LEN=0030	INSTALLED UNKN
014 "DIA	CIRC METAL	
0020/2538	LEN=0032	INSTALLED UNKN
018 "DIA	CIRC METAL	
0020/2133	LEN=0045	INSTALLED UNKN
018 "DIA	CIRC METAL	
0020/1831	LEN=0030	INSTALLED UNKN
024 "DIA	CIRC METAL	
0020/1371	LEN=0034	INSTALLED UNKN
018 "DIA	CIRC METAL	
0020/1218	LEN=0030	INSTALLED UNKN
018 "DIA	CIRC METAL	
0020/0700	LEN=0030	INSTALLED UNKN
018 "DIA	CIRC METAL	
0020/0424	LEN=0040	INSTALLED UNKN
018 "DIA	CIRC METAL	
0020/0315	LEN=0045	INSTALLED UNKN
SAW MILL RD		
0020/0062	(T790)	
002761 FT		
5 0020/0000	LENGTH(AH 2831 BK 2761)	
024 "DIA	CIRC METAL	
0010/2694	LEN=0050	INSTALLED UNKN
018 "DIA	CIRC METAL	
0010/1709	LEN=0035	INSTALLED UNKN
048 "DIA	CIRC METAL	
0010/0351	LEN=0035	INSTALLED UNKN
NC RA ILLROAD RD		
000000 FT	BAKE OVEN RD	
(SR4019 SEG 0160/0799)	MFC BEGIN = E	
5 0010/0000	LENGTH(AH 2761 BK 0000)	

EXTRACT DATE: 12/28/2024 ROADWAY MANAGEMENT SYSTEM PAGE NUMBER: 514
PRINT DATE: 12/30/2024 SLD COUNTY/SR - ANNUAL PRINT COUNTY: LEHIGH

DIR: B TOTAL LEN: 9.073 MI. DIST: 05-3 SR: 4025
LEFT MUN: HEIDELBERG T RIGHT MUN: HEIDELBERG T

047903 FT

047903 FT
INTER-AHD

SUNSET RD
(T798)
SR 0309 SH
(SR0309 SEG 0450/1402)
040"H 72"W CONCR ARCH
LEN=0020 INSTALLED UNKN



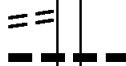
0180/2125

0180/1825


2 0 39060 0 01 0256+62 045778 FT
SADDLE RD
(T668) 0180/0000

045778 FT

0180/0000 LENGTH(AH 2125 BK 3048)
020 "DIA CIRC METAL
LEN=0020 INSTALLED UNKN



0170/2890



0170/2217

0170/1904

014 "DIA CIRC METAL
LEN=0020 INSTALLED UNKN
020 "DIA CIRC METAL
LEN=0020 INSTALLED UNKN

==

0170/1175

RIDGE RD
(T657)

042730 FT



0170/0070

042730 FT
0170/0000

020 "DIA CIRC METAL
LEN=0060 INSTALLED UNKN
2 0 39060 0 01 0225+75
LENGTH(AH 3048 BK 2641)



0160/1765



0160/1224

0160/1097

018 "DIA CIRC METAL
LEN=0035 INSTALLED UNKN
030 "DIA CIRC METAL
LEN=0040 INSTALLED UNKN
WATERFOWL RD
(T881)

HOLLY HILL CT
(T657) 0160/0773

==

040089 FT

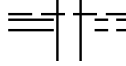


0160/0433

040089 FT

018 "DIA CIRC METAL
LEN=0040 INSTALLED UNKN
2 0 39060 0 01 0200+43
SELL RD
(T656)

PETERS RD
(SR4031 SEG 0030/1670) 0160/0000



0160/0000

HEIDELBERG
LOWHILL T
LENGTH(AH 2641 BK 3278)
020 "DIA CIRC METAL

EXTRACT DATE: 12/28/2024 ROADWAY MANAGEMENT SYSTEM PAGE NUMBER: 513
PRINT DATE: 12/30/2024 SLD COUNTY/SR - ANNUAL PRINT COUNTY: LEHIGH

DIR: B TOTAL LEN: 9.073 MI. DIST: 05-3 SR: 4025
LEFT MUN: LOWHILL T RIGHT MUN: LOWHILL T

	0150/2963	LEN=0025	INSTALLED UNKN
	0150/2330	014 "DIA CIRC METAL LEN=0025	INSTALLED UNKN
	0150/1608	024 "DIA CIRC METAL LEN=0025	INSTALLED UNKN
	0150/1372	020 "DIA CIRC METAL LEN=0025	INSTALLED UNKN
036811 FT	0150/0038	021 "DIA CIR PLASTIC LEN=0040	INSTALLED 1999
	036811 FT	2 0 39060 0 01 0167+52 POPLAR RD (TWP)	
	0150/0000	LENGTH(AH 3278 BK 2016)	
	0140/0859	018 "DIA CIRC METAL LEN=0040	INSTALLED 1996
2 0 39060 0 01 0146+53 034795 FT WARDEN RD (T653) LC FOR WARDEN RD (CONN)	0140/0076	018 "DIA CIRC METAL LEN=0030	INSTALLED UNKN
	034795 FT		
	0140/0000	LENGTH(AH 2016 BK 3908)	
	0130/2967	014 "DIA CIRC METAL LEN=0035	INSTALLED UNKN
	0130/1232	030 "DIA CIR PLASTIC LEN=0040	INSTALLED UNKN
	0130/0663	018 "DIA CIRC METAL LEN=0035	INSTALLED UNKN
030887 FT	0130/0254	018 "DIA CIR PLASTIC LEN=0035	INSTALLED 1998
	030887 FT	2 0 39060 0 01 0110+40 SPOONER RD (T668)	
	0130/0000	LENGTH(AH 3908 BK 2579)	

EXTRACT DATE: 12/28/2024 ROADWAY MANAGEMENT SYSTEM PAGE NUMBER: 512
PRINT DATE: 12/30/2024 SLD COUNTY/SR - ANNUAL PRINT COUNTY: LEHIGH

DIR: B TOTAL LEN: 9.073 MI. DIST: 05-3 SR: 4025
LEFT MUN: LOWHILL T RIGHT MUN: LOWHILL T

		0120/0851	018 "DIA CIRC METAL LEN=0025 INSTALLED UNKN SCHEIRERS RD (T672)
	==	0120/0302	024 "DIA CIRC CONCR LEN=0030 INSTALLED UNKN
028308 FT	---	0120/0220	2 0 39060 0 01 0082+65 BEAR RD (T669)
	---	028308 FT	
	==	5 0120/0000	LENGTH(AH 2579 BK 3374) BMSSEN 39/4025/0110/3037
	---	0110/3196	2 0 39060 0 01 0079+31 JORDAN CREEK BMSBG 39/4025/0110/3037
	---	0110/3082	
	---	0110/2195	030 "DIA CIR PLASTIC LEN=0025 INSTALLED UNKN
	---	0110/1817	014 "DIA CIRC METAL LEN=0030 INSTALLED UNKN
	---	0110/1537	012 "DIA CIRC METAL LEN=0024 INSTALLED UNKN
	---	0110/1123	018 "DIA CIRC METAL LEN=0024 INSTALLED UNKN
	---	0110/0266	012 "DIA CIR PLASTIC LEN=0025 INSTALLED 1998
2 0 39060 0 00 0043+99 024934 FT GAME PRESERVE RD (T639)	---	024934 FT	GAME PRESERVE RD (SR4027 SEG 0020/1915)
	==	5 0110/0000	LENGTH(AH 3374 BK 2807)
	---	0100/1610	018 "DIA CIRC METAL LEN=0040 INSTALLED UNKN
	---	0100/1170	018 "DIA CIRC METAL LEN=0040 INSTALLED UNKN
	---	0100/0796	018 "DIA CIRC METAL LEN=0024 INSTALLED UNKN
	---	0100/0172	018 "DIA CIRC CONCR LEN=0043 INSTALLED 1998
022127 FT	---	0100/0052	BMSSEN 39/4025/0100/0000
	---	022127 FT	2 0 39059 0 00 0051+70 LYON CREEK BMSBG 39/4025/0100/0000
	---	5 0100/0000	LENGTH(AH 2807 BK 3273)
	---	0090/2492	024 "DIA CIRC METAL LEN=0035 INSTALLED UNKN WINDY RD

EXTRACT DATE: 12/28/2024 ROADWAY MANAGEMENT SYSTEM PAGE NUMBER: 511
PRINT DATE: 12/30/2024 SLD COUNTY/SR - ANNUAL PRINT COUNTY: LEHIGH

DIR: B TOTAL LEN: 9.073 MI. DIST: 05-3 SR: 4025
LEFT MUN: LOWHILL T RIGHT MUN: LOWHILL T

		==	0090/2283 (T596)	
		---	0090/1370	018 "DIA CIRC METAL
		---	0090/0946	LEN=0045 INSTALLED UNKN
		---	0090/0498	018 "DIA CIRC METAL
		---	0090/0019	LEN=0040 INSTALLED UNKN
018854 FT		---	018854 FT	LEN=0040 INSTALLED UNKN
		==	0090/0000	2 0 39059 0 00 0018+15
		---	0080/1641	PINETREE RD
		---	0080/1582	(T635)
		---	0080/0966	LENGTH (AH 3273 BK 1696)
RABER RD (T684)	0080/1353	---	0080/0938	BMSSEN 39/4025/0080/1582
		---	0080/0661	0 0 0000 0 00 0000+00
		---	0080/0391	LYON CREEK
		---	0080/0389	BMSBG 39/4025/0080/1582
HAUSMAN CR (T652)	0080/0391	---	0080/0000	BMSSEN 39/4025/0080/0938
		---	017158 FT	2 0 39059 0 00 0010+54
		---	017158 FT	TR. LYON CR.
2 0 39059 0 00 0000+00 017158 FT		---	017158 FT	BMSBG 39/4025/0080/0938
SR 0100 SH		---	017158 FT	018 "DIA CIRC CONCR
(SR0100 SEG 0260/1653)	0080/0000	---	017158 FT	LEN=0045 INSTALLED UNKN
	017158 FT	---	017158 FT	HAUSMAN CR
		---	017158 FT	(T652)
		---	017158 FT	018 "DIA CIRC CONCR
		---	017158 FT	LEN=0099 INSTALLED UNKN
		---	017158 FT	STLER RD
		---	017158 FT	SR 0100 SH
		---	017158 FT	(SR0100 SEG 0260/1653)
		---	017158 FT	LTH AH 001696 BK 000100
		---	017158 FT	(SR0100 SEG 0260/0000)
		---	017158 FT	HAUSMAN CR
		---	017158 FT	(T652)
		---	017158 FT	SR 0100 SH
		---	017158 FT	(SR0100 SEG 0260/0000)
		---	017158 FT	018 "DIA CIRC CONCR
		---	017158 FT	LEN=0035 INSTALLED UNKN
		---	017158 FT	018 "DIA CIRC METAL
		---	017158 FT	LEN=0030 INSTALLED UNKN
		---	017158 FT	018 "DIA CIRC METAL
		---	017158 FT	LEN=0020 INSTALLED UNKN
		---	017158 FT	030 "H 36 "W ELLIP METAL

DIR: B TOTAL LEN: 9.073 MI. DIST: 05-3 SR: 4025
LEFT MUN: LOWHILL T RIGHT MUN: LOWHILL T

EXTRACT DATE: 12/28/2024 ROADWAY MANAGEMENT SYSTEM PAGE NUMBER: 509
PRINT DATE: 12/30/2024 SLD COUNTY/SR - ANNUAL PRINT COUNTY: LEHIGH

DIR: B TOTAL LEN: 9.073 MI. DIST: 05-3 SR: 4025
LEFT MUN: WEISENBERG T RIGHT MUN: WEISENBERG T

BLACKSMITH RD
(T555)

0040/0857

007378 FT

2 0 39064 0 00 0044+45 004445 FT
KUHNS HILL RD
(T646)

0030/0000

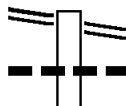
003237 FT

000000 FT

== 0040/1151 SHALE HEAD RD
(T552)
==
0040/0600 018 "DIA CIR PLASTIC
LEN=0025 INSTALLED UNKN
007378 FT 2 0 39064 0 00 0073+19
5 0040/0000 LENGTH(AH 3057 BK 2933)
0030/2190 018 "DIA CIRC METAL
LEN=0030 INSTALLED UNKN
0030/1149 018 "DIA CIRC METAL
LEN=0035 INSTALLED UNKN
004445 FT
5 0030/0000 LENGTH(AH 2933 BK 1208)
018 "DIA CIR PLASTIC
0020/1160 LEN=0030 INSTALLED UNKN
003237 FT 2 0 39064 0 00 0032+31
BOGER STADT RD
(T532)
5 0020/0000 LENGTH(AH 1208 BK 3237)
018 "DIA CIRC METAL
0010/3052 LEN=0030 INSTALLED UNKN
0010/0976 018 "DIA CIRC METAL
LEN=0020 INSTALLED UNKN
000000 FT 2 0 39064 0 00 0000+00
018 "DIA CIRC METAL
LEN=0030 INSTALLED 1998
NC LY ON VALLEY RD
GOLDEN KEY RD
(SR0863 SEG 0090/1521)
INTER-BK MILITIA RD
(T618)
MFC BEGIN = E
5 0010/0000 LENGTH(AH 3237 BK 0000)

EXTRACT DATE: 12/28/2024 ROADWAY MANAGEMENT SYSTEM PAGE NUMBER: 508
PRINT DATE: 12/30/2024 SLD COUNTY/SR - ANNUAL PRINT COUNTY: LEHIGH
DIR: B TOTAL LEN: 11.744 MI. DIST: 05-3 SR: 4024
LEFT MUN: WASHINGTON T RIGHT MUN: WASHINGTON T

LEHIGH GAP BL 062010 FT
(SR0873 SEG 0160/1549) 0230/2034



062010 FT LEHIGH GAP BL
0230/2034 (SR0873 SEG 0160/1549)
018 " DIA CIRC METAL
0230/1991 LEN=0023 INSTALLED UNKN
018 " DIA CIRC METAL

EXTRACT DATE: 12/28/2024 ROADWAY MANAGEMENT SYSTEM PAGE NUMBER: 507
PRINT DATE: 12/30/2024 SLD COUNTY/SR - ANNUAL PRINT COUNTY: LEHIGH

DIR: B TOTAL LEN: 11.744 MI. DIST: 05-3 SR: 4024
LEFT MUN: WASHINGTON T RIGHT MUN: WASHINGTON T

SUMMIT CR
(TWP)

059976 FT

0220/1782

TRANSLATER LN
(PRDR)

057974 FT

0210/2173

055333 FT

0230/1895	LEN=0024	INSTALLED	UNKN
0230/1250	018 "DIA	CIRC METAL	
	LEN=0053	INSTALLED	UNKN
0230/0747	018 "DIA	CIRC METAL	
	LEN=0050	INSTALLED	UNKN
0230/0713	LAUREL LN		
	(PRDR)		
0230/0354	024 "DIA	CIRC METAL	
	LEN=0050	INSTALLED	UNKN
059976 FT	2 0 39119	0 00	0211+40
0230/0000	LENGTH(AH	2034	BK 2002)
0220/1695	024 "DIA	CIRC METAL	
	LEN=0039	INSTALLED	UNKN
0220/0923	PIN OAK LN		
	(TWP)		
0220/0527	024 "DIA	CIRC METAL	
	LEN=0050	INSTALLED	UNKN
0220/0100	018 "DIA	CIRC METAL	
	LEN=0035	INSTALLED	UNKN
057974 FT	2 0 39119	0 00	0191+38
0220/0000	LENGTH(AH	2002	BK 2641)
0210/2312	018 "DIA	CIRC METAL	
	LEN=0034	INSTALLED	UNKN
0210/1935	018 "DIA	CIRC METAL	
	LEN=0040	INSTALLED	UNKN
0210/1151	018 "DIA	CIRC METAL	
	LEN=0040	INSTALLED	UNKN
0210/0944	015 "DIA	CIRC METAL	
	LEN=0034	INSTALLED	UNKN
0210/0330	016 "DIA	CIRC METAL	
	LEN=0032	INSTALLED	UNKN
0210/0006	018 "DIA	CIRC METAL	
	LEN=0035	INSTALLED	UNKN
055333 FT	2 0 39119	0 00	0166+48
0210/0000	LENGTH(AH	2641	BK 2385)
0200/2037	018 "DIA	CIRC METAL	
	LEN=0035	INSTALLED	UNKN
0200/1705	018 "DIA	CIRC METAL	
	LEN=0035	INSTALLED	UNKN
0200/1448	018 "DIA	CIRC METAL	
	LEN=0035	INSTALLED	UNKN

EXTRACT DATE: 12/28/2024 ROADWAY MANAGEMENT SYSTEM PAGE NUMBER: 506
PRINT DATE: 12/30/2024 SLD COUNTY/SR - ANNUAL PRINT COUNTY: LEHIGH

DIR: B TOTAL LEN: 11.744 MI. DIST: 05-3 SR: 4024
LEFT MUN: WASHINGTON T RIGHT MUN: WASHINGTON T

DEERVIEW LN
(PRDR)

052948 FT

050602 FT

047254 FT

0170/1586

0200/0797	018 "DIA CIRC METAL
0200/0505	LEN=0035 INSTALLED UNKN
0200/0029	018 "DIA CIRC METAL
052948 FT	LEN=0035 INSTALLED UNKN
0200/0000	018 "DIA CIR PLASTIC
0190/2067	LEN=0035 INSTALLED UNKN
0190/1669	2 0 39119 0 00 0141+30
0190/0875	LENTH(AH 2385 BK 2346)
0190/0400	018 "DIA CIRC METAL
050602 FT	LEN=0038 INSTALLED UNKN
0190/0000	018 "DIA CIRC METAL
0180/3270	LEN=0040 INSTALLED UNKN
0180/3187	018 "DIA CIRC METAL
0180/3062	LEN=0040 INSTALLED UNKN
0180/2202	018 "DIA CIRC CONCR
0180/1438	LEN=0050 INSTALLED UNKN
0180/0370	030 "DIA CIRC CONCR
0180/0043	LEN=0034 INSTALLED UNKN
047254 FT	036 "DIA CIRC METAL
0180/0000	LEN=0035 INSTALLED 2003
0170/2600	036 "DIA CIRC CONCR
0170/1705	LEN=0040 INSTALLED UNKN
	2 0 39119 0 00 0084+37
	DEER RD
	(T826)
	LENTH(AH 3348 BK 3293)
	060 "DIA CIRC METAL
	LEN=0030 INSTALLED UNKN
	BROWN ST
	(SR4017 SEG 0020/2519)

EXTRACT DATE: 12/28/2024 ROADWAY MANAGEMENT SYSTEM PAGE NUMBER: 505
PRINT DATE: 12/30/2024 SLD COUNTY/SR - ANNUAL PRINT COUNTY: LEHIGH

DIR: B TOTAL LEN: 11.744 MI. DIST: 05-3 SR: 4024
LEFT MUN: WASHINGTON T RIGHT MUN: WASHINGTON T

043961 FT	-	-	0170/0093	018 "DIA CIRC METAL
			043961 FT	LEN=0040 INSTALLED UNKN
-	-	-	0170/0000	2 0 39119 0 00 0050+72
			0160/2235	LENGTH(AH 3293 BK 2473)
-	-	-	0160/1324	018 "DIA CIRC METAL
				LEN=0020 INSTALLED UNKN
=	=	=	0160/1265	018 "DIA CIRC CONCR
				LEN=0040 INSTALLED UNKN
>	>	>	0160/0800	LOOP RD
				(T783)
041488 FT	-	-	041488 FT	TR. TROUT CK.
				STRUCTURE LENGTH 10 FT
-	-	-	0160/0000	BMSID 39/4024/0160/0800
				041488 FT 2 0 39119 0 00 0026+45
-	-	-	0150/0420	LENGTH(AH 2473 BK 2579)
				0150/0015
2 0 39119 0 00 0000+00 038909 FT	-	-	038909 FT	018 "DIA CIRC CONCR
				LEN=0040 INSTALLED UNKN
ASHFIELD RD	=	=	0150/0000	012 "DIA CIRC METAL
				LEN=0050 INSTALLED UNKN
(T822)	-	-	0150/0000	WEST MAIN ST
				(SR4018 SEG 0010/0000)
0150/0000	=	=	0150/0000	LENGTH(AH 2579 BK 2932)
-	-	-	0140/0937	TOWNSHIP 878 RT
				(T878)
-	-	-	0140/0864	BMSSEN 39/4024/0140/0831
				1 1 00745 0 01 0007+93
-	-	-	0140/0831	TROUT CREEK
				BMSBG 39/4024/0140/0831
FURNACE RD	-	-	0140/0694	015 "DIA CIRC METAL
				LEN=0056 INSTALLED UNKN
(T790)	=	=	0140/0677	FURNACE RD
				(T859)
0140/0677	-	-	0140/0616	042"H 72"W CON BOX CUL
				LEN=0036 INSTALLED UNKN

EXTRACT DATE: 12/28/2024 ROADWAY MANAGEMENT SYSTEM PAGE NUMBER: 504
PRINT DATE: 12/30/2024 SLD COUNTY/SR - ANNUAL PRINT COUNTY: LEHIGH

DIR: B TOTAL LEN: 11.744 MI. DIST: 05-3 SR: 4024
LEFT MUN: WASHINGTON T RIGHT MUN: WASHINGTON T

		0140/0548	024 "DIA CAST IRON LEN=0054 INSTALLED UNKN SAEGERSVILLE RD
		0140/0526	(T790) 016 "DIA CIRC METAL
035977 FT		0140/0260	LEN=0050 INSTALLED UNKN
		035977 FT	1 1 00745 0 00 0000+00 015 "DIA CIRC METAL LEN=0043 INSTALLED UNKN WASHINGTON HEIDELBERG T
DELONG DR (PRDR)	0130/3021	0140/0000	LENGTH(AH 2932 BK 3187)
		0130/2947	018 "DIA CIR PLASTIC LEN=0039 INSTALLED UNKN
		0130/2621	024 "DIA CIRC METAL LEN=0043 INSTALLED UNKN
		0130/2100	015 "DIA CIRC METAL LEN=0043 INSTALLED UNKN
032790 FT		032790 FT	2 0 39056 0 01 0341+53 JONES RD (T794)
		0130/0000	LENGTH(AH 3187 BK 2210)
RESERVOIR RD (T792)	0120/0765	0120/0735	RESERVOIR RD (SR4014 SEG 0010/0000) 018 "DIA CIRC METAL
		0120/0179	LEN=0039 INSTALLED UNKN
2 0 39056 0 01 0317+62 030580 FT BLANCHE CT (T863)	0120/0000	0120/0000	LENGTH(AH 2210 BK 3179) 015 "DIA CIR PLASTIC LEN=0040 INSTALLED UNKN
		0110/2812	
		0110/1833	SENSINGER RD (T802)
		0110/1344	018 "DIA CIRC METAL LEN=0045 INSTALLED UNKN

EXTRACT DATE: 12/28/2024 ROADWAY MANAGEMENT SYSTEM PAGE NUMBER: 503
PRINT DATE: 12/30/2024 SLD COUNTY/SR - ANNUAL PRINT COUNTY: LEHIGH

DIR: B TOTAL LEN: 11.744 MI. DIST: 05-3 SR: 4024
LEFT MUN: HEIDELBERG T RIGHT MUN: HEIDELBERG T

	027401 FT	0110/0297	018 "DIA CIRC METAL LEN=0050 INSTALLED UNKN 2 0 39056 0 01 0287+64 CHURCH RD (T804)
		0110/0000	LENGTH(AH 3179 BK 3319)
		0100/3312	012 "DIA CIRC METAL LEN=0020 INSTALLED UNKN
		0100/2460	012 "DIA CIRC METAL LEN=0039 INSTALLED UNKN
		0100/2408	018 "DIA CIR PLASTIC LEN=0050 INSTALLED UNKN
		0100/1392	015 "DIA CIRC METAL LEN=0097 INSTALLED UNKN
BAKE OVEN RD (T806)	0100/0716	0100/0716	BAKE OVEN RD (SR4019 SEG 0190/3472) 066"H 84"W CON BOX CUL
	024082 FT	0100/0435	LEN=0031 INSTALLED UNKN
		024082 FT	2 0 39056 0 00 0240+49
		0100/0000	LENGTH(AH 3319 BK 2515)
		0090/2375	018 "DIA CIRC METAL LEN=0041 INSTALLED UNKN
		0090/1793	015 "DIA CIRC METAL LEN=0042 INSTALLED UNKN
		0090/1193	OSWALD DR (PRDR)
		0090/0937	015 "DIA CIRC METAL LEN=0038 INSTALLED UNKN
		0090/0290	036 "DIA CIRC CONCR LEN=0046 INSTALLED UNKN
		0090/0087	016 "DIA CIRC METAL LEN=0038 INSTALLED UNKN
	021567 FT	021567 FT	2 0 39056 0 00 0215+34
		0090/0000	LENGTH(AH 2515 BK 2450)
		0080/2199	016 "DIA CIRC METAL LEN=0071 INSTALLED UNKN
		0080/2078	BMSSEN 39/4024/0080/2070 2 0 39056 0 00 0191+50
		0080/2070	TR. JORDAN CK
		0080/1841	BMSBG 39/4024/0080/2070 CHESTER RD (T803)

EXTRACT DATE: 12/28/2024 ROADWAY MANAGEMENT SYSTEM PAGE NUMBER: 502
PRINT DATE: 12/30/2024 SLD COUNTY/SR - ANNUAL PRINT COUNTY: LEHIGH

DIR: B TOTAL LEN: 11.744 MI. DIST: 05-3 SR: 4024
LEFT MUN: HEIDELBERG T RIGHT MUN: HEIDELBERG T

ULRICH RD
(T808)

0080/1099

FENSTERMACHER RD
(T854)

0080/0230
019117 FT

FENSTERMACHER RD
(T854)

0070/1408

015526 FT

0080/1646	036 "DIA CIRC CONCR LEN=0058 INSTALLED UNKN
0080/1073	016 "DIA CIRC METAL LEN=0047 INSTALLED UNKN
019117 FT	2 0 39056 0 00 0191+50 SHORT CT (T771)
0080/0000	LENGTH(AH 2450 BK 3591)
0070/3226	015 "DIA CIRC METAL LEN=0045 INSTALLED UNKN
0070/2930	024 "DIA CIRC METAL LEN=0045 INSTALLED UNKN
0070/2733	BMSSEN 39/4024/0070/2722 2 0 39056 0 00 0182+31 TR. JORDAN CK
0070/2722	BMSBG 39/4024/0070/2722 016 "DIA CIRC METAL LEN=0045 INSTALLED UNKN
0070/2335	BMSSEN 39/4024/0070/2280 2 0 39056 0 00 0177+79 TR. JORDAN CK
0070/2280	BMSBG 39/4024/0070/2280 HAWK VIEW RD
0070/2186	(SR4029 SEG 0080/1875) 016 "DIA CIRC METAL LEN=0042 INSTALLED UNKN
0070/1164	014 "DIA CIRC METAL LEN=0042 INSTALLED UNKN
0070/0672	014 "DIA CIRC METAL LEN=0040 INSTALLED UNKN
0070/0170	012 "DIA CIRC METAL LEN=0040 INSTALLED UNKN
015526 FT	2 0 39056 0 00 0155+29 HEIDELBERG LYNN T
0070/0000	LENGTH(AH 3591 BK 3829)
0060/2921	016 "DIA CIRC METAL LEN=0039 INSTALLED UNKN
	016 "DIA CIRC METAL

EXTRACT DATE: 12/28/2024 ROADWAY MANAGEMENT SYSTEM PAGE NUMBER: 501
PRINT DATE: 12/30/2024 SLD COUNTY/SR - ANNUAL PRINT COUNTY: LEHIGH

DIR: B TOTAL LEN: 11.744 MI. DIST: 05-3 SR: 4024
LEFT MUN: LYNN T RIGHT MUN: LYNN T

2 0 39056 0 00 0116+85 011697 FT
OHL CT
(T860) 0060/0000

2 0 39056 0 00 0095+79 009565 FT
APPALACHIAN PY
(SR0309 SEG 0550/1903) 0050/0000

2 0 39056 0 00 0076+70 007647 FT
LENTZ RD
(T755) 0040/0000

0060/1930 LEN=0040 INSTALLED 2000
018 "DIA CIRC METAL
0060/1675 LEN=0040 INSTALLED 2000
0060/0717 018 "DIA CIRC PLASTIC
LEN=0040 INSTALLED 2000
011697 FT
5 0060/0000 LENGTH(AH 3829 BK 2132)
REESER RD
(T721)
0050/0810
0050/0316 BMSSEN 39/4024/0050/0296
2 0 39056 0 00 0098+87
ONTELAUNEE
0050/0296 BMSBG 39/4024/0050/0296
NC MO
009565 FT
APPALACHIAN PY
(SR0309 SEG 0550/1903)
MFC BEGIN = D
5 0050/0000 LENGTH(AH 2132 BK 1918)
024"H 36"W ELLIP CONC
0040/1444 LEN=0050 INSTALLED UNKN
0040/1050 BMSSEN 39/4024/0040/1011
2 0 39056 0 00 0086+76
ONTELAUNEE
0040/1032 BMSBG 39/4024/0040/1011
007647 FT
5 0040/0000 LENGTH(AH 1918 BK 2626)
018 "DIA CIRC PLASTIC
0030/2366 LEN=0050 INSTALLED 1999
0030/1717 018 "DIA CIRC METAL
LEN=0031 INSTALLED UNKN
0030/1558 018 "DIA CIRC METAL
LEN=0035 INSTALLED UNKN
0030/1510 018 "DIA CIRC METAL
LEN=0035 INSTALLED UNKN
0030/0581 018 "DIA CIRC METAL
LEN=0030 INSTALLED UNKN
015 "DIA CIRC METAL

EXTRACT DATE: 12/28/2024 ROADWAY MANAGEMENT SYSTEM PAGE NUMBER: 500
PRINT DATE: 12/30/2024 SLD COUNTY/SR - ANNUAL PRINT COUNTY: LEHIGH

DIR: B TOTAL LEN: 11.744 MI. DIST: 05-3 SR: 4024
LEFT MUN: LYNN T RIGHT MUN: LYNN T

005021 FT	0030/0170	LEN=0029	INSTALLED UNKN
	005021 FT	2 0 39056	0 00 0050+43
	0030/0000	LENGTH(AH 2626	BK 2474)
	0020/1850	018 " DIA	CIRC METAL
		LEN=0035	INSTALLED UNKN
	0020/1644	028 "H 40 "W	ELLIP METAL
		LEN=0049	INSTALLED UNKN
	0020/1534	SPRINGHOUSE RD	
		(T719)	
	0020/1455	015 " DIA	CIRC METAL
		LEN=0037	INSTALLED UNKN
	0020/1184	015 " DIA	CIRC METAL
		LEN=0036	INSTALLED UNKN
	0020/0732	018 " DIA	CIRC METAL
		LEN=0046	INSTALLED UNKN
	0020/0350	018 " DIA	CIRC METAL
		LEN=0041	INSTALLED UNKN
	0020/0232	018 " DIA	CIRC METAL
		LEN=0031	INSTALLED UNKN
	0020/0029	018 " DIA	CIR PLASTIC
002547 FT		LEN=0031	INSTALLED UNKN
	002547 FT	2 0 39056	0 00 0025+56
	0020/0000	LENGTH(AH 2474	BK 2547)
	0010/2133	018 " DIA	CIRC METAL
		LEN=0052	INSTALLED UNKN
	0010/1812	018 " DIA	CIRC METAL
		LEN=0037	INSTALLED UNKN
	0010/1419	018 " DIA	CIR PLASTIC
		LEN=0040	INSTALLED UNKN
	0010/1241	CEDAR DR	
		(PRDR)	
	0010/1166	BMSSEN 39/4024/0010/1121	
		2 0 39056	0 00 0011+35
	0010/1121	ONTELAUNEE CREEK	
		BMSBG 39/4024/0010/1121	
	0010/0588	014 " DIA	CIRC METAL
		LEN=0035	INSTALLED UNKN
BORMAN RD (T740)	0010/0490	048 " DIA	CIRC METAL
		LEN=0037	INSTALLED UNKN
	0010/0367	018 " DIA	CIRC METAL
		LEN=0041	INSTALLED UNKN
	0010/0186	2 0 39056	0 00 0000+00
000000 FT		NC MO	SSERVILLE RD
		KINGS HW	
		(SR0143	SEG 0130/0000)
		MFC BEGIN = E	
	0010/0000	LENGTH(AH 2547	BK 0000)

EXTRACT DATE: 12/28/2024 ROADWAY MANAGEMENT SYSTEM PAGE NUMBER: 499
PRINT DATE: 12/30/2024 SLD COUNTY/SR - ANNUAL PRINT COUNTY: LEHIGH

DIR: B TOTAL LEN: 1.216 MI. DIST: 05-3 SR: 4023
LEFT MUN: HEIDELBERG T RIGHT MUN: HEIDELBERG T

006422 FT

006422 FT
INTER-AHD

MEMORIAL RD
(T790)
SAEGERSVILLE RD
(SR4021 SEG 0030/0000)
048 "DIA CIRC METAL
LEN=0037 INSTALLED UNKN

042 "DIA CIRC METAL
LEN=0040 INSTALLED UNKN
018 "DIA CIRC METAL
0020/2249 LEN=0036 INSTALLED UNKN
018 "DIA CIRC METAL
0020/1778 LEN=0034 INSTALLED UNKN

NC MEMORIAL RD

MEMORIAL RD
(T719)
018 "DIA CIRC METAL
0020/0978 LEN=0037 INSTALLED UNKN
018 "DIA CIRC PLASTIC

002470 FT

0020/0496 LEN=0035 INSTALLED UNKN
002470 FT 2 0 39094 0 00 0024+69
0020/0000 LENGTH(AH 3952 BK 2470)

018 "DIA CIRC PLASTIC
0010/2435 LEN=0035 INSTALLED UNKN
018 "DIA CIRC METAL
0010/2156 LEN=0040 INSTALLED UNKN

PHILLIPS RD

(T800)
018 "DIA CAST IRON
0010/1817 LEN=0052 INSTALLED UNKN

SUNSET RD
(T798)

0010/1757

018 "DIA CIRC METAL
0010/1530 LEN=0045 INSTALLED UNKN
015 "DIA CIRC METAL
0010/1136 LEN=0030 INSTALLED UNKN
048 "DIA CIRC METAL
0010/0765 LEN=0038 INSTALLED UNKN

000000 FT

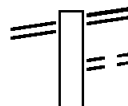
000000 FT 2 0 39094 0 00 0000+00
NC PETERS RD

SR 309 SH
(SR0309 SEG 0450/0000)
MFC BEGIN = E
0010/0000 LENGTH(AH 2470 BK 0000)

EXTRACT DATE: 12/28/2024 ROADWAY MANAGEMENT SYSTEM PAGE NUMBER: 498
PRINT DATE: 12/30/2024 SLD COUNTY/SR - ANNUAL PRINT COUNTY: LEHIGH
DIR: B TOTAL LEN: 3.990 MI. DIST: 05-3 SR: 4022
LEFT MUN: WASHINGTON T RIGHT MUN: WASHINGTON T

SR 0873 SH 021066 FT
(SR0873 SEG 0060/0000) 0100/2320

MOUNTAIN VIEW DR



021066 FT SR 0873 SH
0100/2320 (SR0873 SEG 0060/0000)
OPOSSUM LN
0100/2215 (T730)

DIR: B	TOTAL LEN:	3.990 MI.	DIST: 05-3	SR: 4022
LEFT MUN: WASHINGTON T			RIGHT MUN: WASHINGTON T	
(TWP)	0100/1715	==		
		==	0100/1271	VENTURA DR (TB91)
		---	0100/1028	014 "DIA CIRC METAL INSTALLED UNKN
		==	0100/0838	LEN=0034 ROBIN CR (TWP)
		---	0100/0453	014 "DIA CIRC METAL INSTALLED UNKN
0 39054 0 00 0256+75 018746 FT		---	018746 FT	EAGLE CR (TWP)
EAGLE RD (T855)	0100/0000	==	5 0100/0000	LENGTH(AH 2320 BK 2379)
		---	0090/2342	018 "DIA CIRC METAL INSTALLED UNKN
OLD GRANGE RD (T818)	0090/2106	==		
		---	0090/1379	018 "DIA CIRC METAL INSTALLED UNKN
OWER CT (TWP)	0090/1360	==		
		---	0090/1041	018 "DIA CIRC METAL INSTALLED UNKN
		==	0090/0791	HILLDALE RD (T801)
	016367 FT	==	016367 FT	2 0 39054 0 00 0232+85
		---	5 0090/0000	APPLE BUTTER RD (SR4013 SEG 0040/1484)
		---	0080/1293	LENGTH(AH 2379 BK 2345)
		---	0080/0810	030 "DIA CIRC METAL INSTALLED UNKN
		---	0080/0420	018 "DIA CIRC METAL INSTALLED UNKN
014022 FT		---	014022 FT	014 "DIA CIRC METAL INSTALLED UNKN
RIEDENS RD (SR4020 SEG 0010/0000)	0080/0000	==	5 0080/0000	LEN=0038 2 0 39054 0 00 0209+00
		---	0070/1992	CLOVER HOLLOW RD (T795)
		---	0070/1737	LENGTH(AH 2345 BK 2742)
PUR RD (T805)	0070/1532	==		018 "DIA CIRC METAL INSTALLED 2002
		---		030 "DIA CIRC METAL INSTALLED UNKN
		---		016 "DIA CIRC METAL

EXTRACT DATE: 12/28/2024 ROADWAY MANAGEMENT SYSTEM PAGE NUMBER: 496
PRINT DATE: 12/30/2024 SLD COUNTY/SR - ANNUAL PRINT COUNTY: LEHIGH

DIR: B TOTAL LEN: 3.990 MI. DIST: 05-3 SR: 4022
LEFT MUN: WASHINGTON T RIGHT MUN: WASHINGTON T

2 0 39054 0 00 0182+01 011280 FT
OLD MILL RD
(T902) 0070/0000

COUNTY BRIDGE RD
(T851) 0060/0745
009823 FT

LOVERS LN
(T736) 0040/1727

FURNACE RD
(T859) 0040/1019

Station	Structure	Material	Length	Notes
0070/1334	016" DIA	CIRC METAL	LEN=0031	INSTALLED UNKN
0070/0888	016" DIA	CIRC METAL	LEN=0030	INSTALLED UNKN
0070/0113	024" DIA	CIRC METAL	LEN=0029	INSTALLED UNKN
0070/0029	024" DIA	CIRC METAL	LEN=0050	INSTALLED UNKN
0070/0000	036" DIA	CIRC CONCR	LENGTH(AH 2742 BK 1457)	
0060/1378	018" DIA	CIRC METAL	LEN=0040	INSTALLED UNKN
0060/0805	BMS	SEN 39/4022/0060/0781	0 0 00000 0 00 0000+00	
0060/0781	BMS	SEN 39/4022/0060/0781	0 0 00000 0 00 0000+00	
009823 FT	2 0 39054 0 00 0167+43	SWAMP HOLLOW RD	(T738)	
0060/0000	018" DIA	CIRC METAL	LENGTH(AH 1457 BK 1832)	
0050/1760	018" DIA	CIRC METAL	LEN=0053	INSTALLED UNKN
0050/0814	024" DIA	CIRC METAL	LEN=0025	INSTALLED UNKN
0050/0470	018" DIA	CIRC METAL	LEN=0022	INSTALLED UNKN
0050/0007	018" DIA	CIRC METAL	LEN=0042	INSTALLED UNKN
007991 FT	2 0 39054 0 00 0149+17	IRVIN RD	(SR4015 SEG 0030/2264)	
0050/0000	MFC	BEGIN = D	LENGTH(AH 1832 BK 2183)	
0040/1881	030" DIA	CIRC METAL	LEN=0034	INSTALLED UNKN
0040/1394	WERLEY RD	(T877)		
0040/0498	BMS	SEN 39/4022/0040/0484	2 0 39054 0 00 0131+95	L. TROUT CK.

EXTRACT DATE: 12/28/2024 ROADWAY MANAGEMENT SYSTEM PAGE NUMBER: 495
PRINT DATE: 12/30/2024 SLD COUNTY/SR - ANNUAL PRINT COUNTY: LEHIGH

DIR: B TOTAL LEN: 3.990 MI. DIST: 05-3 SR: 4022
LEFT MUN: WASHINGTON T RIGHT MUN: WASHINGTON T

		0040/0484	BMSBG 39/4022/0040/0484
			WASHINGTON
005808 FT		0040/0262	HEIDELBERG T
		005808 FT	2 0 39054 0 00 0127+11
		0040/0000	LENGTH(AH 2183 BK 2281)
			018 "DIA CIRC METAL
		0030/1861	LEN=0032 INSTALLED UNKN
			018 "DIA CIRC METAL
		0030/1575	LEN=0032 INSTALLED UNKN
			014 "DIA CIR PLASTIC
		0030/1076	LEN=0025 INSTALLED UNKN
			016 "DIA CIRC METAL
		0030/0690	LEN=0031 INSTALLED UNKN
			016 "DIA CIRC METAL
		0030/0375	LEN=0032 INSTALLED UNKN
			016 "DIA CIRC METAL
003527 FT		0030/0070	LEN=0032 INSTALLED UNKN
		003527 FT	2 0 39054 0 00 0104+47
		0030/0000	LENGTH(AH 2281 BK 2331)
			012 "DIA CIR PLASTIC
		0020/2276	LEN=0050 INSTALLED UNKN
			016 "DIA CIRC METAL
		0020/2085	LEN=0031 INSTALLED UNKN
			018 "DIA CIRC METAL
		0020/1234	LEN=0030 INSTALLED UNKN
			SAEGERSVILLE RD
		0020/1229	(T790)
			030 "DIA CIRC METAL
		0020/1192	LEN=0038 INSTALLED UNKN
			024 "DIA CIRC METAL
		0020/0762	LEN=0031 INSTALLED UNKN
			018 "DIA CIR PLASTIC
		0020/0342	LEN=0031 INSTALLED UNKN
			024 "DIA CIRC METAL
		0020/0077	LEN=0032 INSTALLED UNKN
001196 FT		001196 FT	2 0 39054 0 00 0079+91
		0020/0000	LENGTH(AH 2331 BK 1196)
			018 "DIA CIRC METAL
		0010/0285	LEN=0033 INSTALLED UNKN
000000 FT		000000 FT	2 0 39054 0 00 0068+94
			NC BE ST STATION RD
			CHURCH RD
			(SR4014 SEG 0050/0000)
			MFC BEGIN = E
		0010/0000	LENGTH(AH 1196 BK 0000)

EXTRACT DATE: 12/28/2024 ROADWAY MANAGEMENT SYSTEM PAGE NUMBER: 494
PRINT DATE: 12/30/2024 SLD COUNTY/SR - ANNUAL PRINT COUNTY: LEHIGH

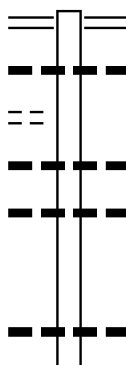
DIR: B TOTAL LEN: 1.737 MI. DIST: 05-3 SR: 4021
LEFT MUN: HEIDELBERG T RIGHT MUN: HEIDELBERG T

BULLHEAD RD
(T781)

009170 FT

0040/1438

007122 FT



009170 FT CHURCH RD
0040/2048 (SR4014 SEG 0060/0000)
018 "DIA CIRC METAL
0040/1457 LEN=0060 INSTALLED UNKN

018 "DIA CIRC METAL
0040/1288 LEN=0045 INSTALLED UNKN
018 "DIA CIRC METAL
0040/0867 LEN=0050 INSTALLED UNKN

007122 FT 2 0 39108 0 00 0025+29
0040/0000 LENGTH(AH 2048 BK 2520)
040 "DIA CIRC METAL
0030/2461 LEN=0041 INSTALLED UNKN

EXTRACT DATE: 12/28/2024 ROADWAY MANAGEMENT SYSTEM PAGE NUMBER: 493
PRINT DATE: 12/30/2024 SLD COUNTY/SR - ANNUAL PRINT COUNTY: LEHIGH

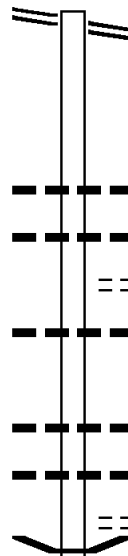
DIR: B TOTAL LEN: 1.737 MI. DIST: 05-3 SR: 4021
LEFT MUN: HEIDELBERG T RIGHT MUN: HEIDELBERG T

		0030/1860	030 "DIA CIR PLASTIC LEN=0045 INSTALLED UNKN
		0030/1369	018 "DIA CIRC METAL LEN=0045 INSTALLED UNKN
		0030/0717	018 "DIA CIRC METAL LEN=0037 INSTALLED UNKN
		0030/0392	018 "DIA CIRC METAL LEN=0035 INSTALLED UNKN
004602 FT		004602 FT	2 0 39108 0 00 0000+00 MEMORIAL RD (SR4023 SEG 0020/3952)
MEMORIAL RD (T719)	0030/0000	0030/0000	MFC BEGIN = D LENGTH(AH 2520 BK 2612) PFIEFFER CR
		0020/2405	(PRDR) PFIEFFER CR
		0020/2234	(PRDR) 012 "DIA CIRC METAL
		0020/2231	LEN=0120 INSTALLED UNKN
		0020/2223	036 "DIA CIRC METAL LEN=0040 INSTALLED UNKN
SAWMILL RD (T791)	0020/1992		
		0020/1606	018 "DIA CIRC METAL LEN=0033 INSTALLED UNKN
		0020/1461	018 "DIA CIR PLASTIC LEN=0035 INSTALLED UNKN
		0020/0198	018 "DIA CIRC METAL LEN=0033 INSTALLED UNKN
001990 FT		001990 FT	2 0 39094 0 00 0089+13
		0020/0000	LENGTH(AH 2612 BK 1990) 024 "DIA CIRC METAL
		0010/1884	LEN=0037 INSTALLED UNKN
		0010/1323	018 "DIA CIR PLASTIC LEN=0032 INSTALLED UNKN
		0010/1012	018 "DIA CIRC METAL LEN=0035 INSTALLED UNKN
CENTRAL RD (T842)	0010/0484		
		0010/0088	012 "DIA CAST IRON LEN=0050 INSTALLED UNKN
		NC SA	LEGGERSVILLE RD BAKE OVEN RD
2 0 39094 0 00 0109+56 000000 FT		000000 FT	(SR4019 SEG 0140/0000)
BAKE OVEN RD (SR4019 SEG 0140/0000)	0010/0000	0010/0000	MFC BEGIN = E LENGTH(AH 1990 BK 0000)

EXTRACT DATE: 12/28/2024 ROADWAY MANAGEMENT SYSTEM PAGE NUMBER: 492
 PRINT DATE: 12/30/2024 SLD COUNTY/SR - ANNUAL PRINT COUNTY: LEHIGH
 DIR: B TOTAL LEN: 1.897 MI. DIST: 05-3 SR: 4020
 LEFT MUN: WASHINGTON T RIGHT MUN: WASHINGTON T

MAIN ST 010018 FT
 (SR0873 SEG 0100/0000) 0040/2561

007457 FT



010018 FT MAIN ST
 0040/2561 (SR0873 SEG 0100/0000)

0040/0678 018 "DIA CIR PLASTIC
 LEN=0060 INSTALLED UNKN
 0040/0385 018 "DIA CIRC METAL
 LEN=0045 INSTALLED UNKN
 MEADOW LN
 0040/0332 (TWP)
 018 "DIA CIRC METAL
 LEN=0035 INSTALLED UNKN
 007457 FT 2 0 39116 0 00 0075+06
 0040/0000 LENGTH(AH 2561 BK 2514)
 018 "DIA CIRC METAL
 LEN=0050 INSTALLED UNKN
 018 "DIA CIRC METAL
 LEN=0030 INSTALLED 2001
 HILL RD
 0030/1390 (T793)
 0030/1327 BMS EN 39/7476/9900/6759

EXTRACT DATE: 12/28/2024 ROADWAY MANAGEMENT SYSTEM PAGE NUMBER: 491
PRINT DATE: 12/30/2024 SLD COUNTY/SR - ANNUAL PRINT COUNTY: LEHIGH

DIR: B TOTAL LEN: 1.897 MI. DIST: 05-3 SR: 4020
LEFT MUN: WASHINGTON T RIGHT MUN: WASHINGTON T

SMITH HILL RD
(T793)

0030/1130

004943 FT

2 0 39116 0 00 0025+00 002496 FT
CHRISTMAS LN
(T818)

0020/0000

000000 FT

0030/1223	2 0 39116 0 00 0050+01 PA TPK (1-476) BMSBG 39/7476/9900/6759 TURNPIKE ACCESS RD (GOVT)
0030/1130	018 "DIA CIRC METAL LEN=0040 INSTALLED UNKN
0030/1126	018 "DIA CIRC METAL LEN=0025 INSTALLED UNKN
0030/0936	018 "DIA CIRC METAL LEN=0040 INSTALLED UNKN
0030/0533	016 "DIA CIRC METAL LEN=0042 INSTALLED UNKN
0030/0021	2 0 39116 0 00 0050+01 004943 FT LENGTH(AH 2514 BK 2447)
0030/0000	036 "DIA CIRC METAL LEN=0030 INSTALLED UNKN
0020/2160	018 "DIA CIRC METAL LEN=0030 INSTALLED UNKN
0020/1839	018 "DIA CIRC METAL LEN=0040 INSTALLED UNKN
0020/0922	064 "DIA CIRC METAL LEN=0040 INSTALLED 2003
0020/0225	030 "DIA CIRC METAL LEN=0045 INSTALLED UNKN
0020/0017	002496 FT LENGTH(AH 2447 BK 2496)
0020/0000	018 "DIA CIRC METAL LEN=0040 INSTALLED UNKN
0010/2151	OLD GRANGE RD (T818)
0010/1884	018 "DIA CIRC METAL LEN=0026 INSTALLED UNKN
0010/1466	018 "DIA CIRC METAL LEN=0120 INSTALLED UNKN
0010/0090	2 0 39116 0 00 0000+00 000000 FT NC FR IEDENS RD BEST STATION RD (SR4022 SEG 0080/0000)
000000 FT	INTER-BK CLOVER HOLLOW RD (T795) MFC BEGIN = E
0010/0000	LENGTH(AH 2496 BK 0000)

EXTRACT DATE: 12/28/2024 ROADWAY MANAGEMENT SYSTEM PAGE NUMBER: 490
PRINT DATE: 12/30/2024 SLD COUNTY/SR - ANNUAL PRINT COUNTY: LEHIGH
DIR: B TOTAL LEN: 9.149 MI. DIST: 05-3 SR: 4019
LEFT MUN: HEIDELBERG T RIGHT MUN: HEIDELBERG T

048306 FT

048306 FT
INTER-AHD

BAKE OVEN RD

(T806)

MOUNTAIN RD

(SR4024 SEG 0100/0716)

015 " DIA CIRC METAL

LEN=0047 INSTALLED UNKN

018 " DIA CIR PLASTIC

LEN=0037 INSTALLED UNKN

018 " DIA CIRC METAL

LEN=0035 INSTALLED UNKN

018 " DIA CIRC METAL

LEN=0038 INSTALLED UNKN

018 " DIA CIR PLASTIC

LEN=0050 INSTALLED UNKN

018 " DIA CIRC METAL

LEN=0042 INSTALLED UNKN

018 " DIA CIRC METAL

LEN=0030 INSTALLED UNKN

018 " DIA CIRC METAL

LEN=0045 INSTALLED UNKN

015 " DIA CIRC METAL

LEN=0042 INSTALLED UNKN

018 " DIA CIRC METAL

LEN=0030 INSTALLED UNKN

018 " DIA CIRC METAL

LEN=0050 INSTALLED UNKN

2 0 39061 0 00 0164+68

FRITZINGER RD

(T721)

LENGTH (AH 3472 BK 1981)

024 " DIA CIRC METAL

LEN=0047 INSTALLED UNKN

044834 FT

044834 FT

==

5

0190/0000

0180/1930

018 " DIA CIR PLASTIC

LEN=0045 INSTALLED UNKN

024 " DIA CIRC METAL

LEN=0035 INSTALLED UNKN

024 " DIA CIRC METAL

LEN=0035 INSTALLED UNKN

REIDY MILL RD
(T851)

0180/1725

==

EXTRACT DATE: 12/28/2024 ROADWAY MANAGEMENT SYSTEM PAGE NUMBER: 489
PRINT DATE: 12/30/2024 SLD COUNTY/SR - ANNUAL PRINT COUNTY: LEHIGH

DIR: B TOTAL LEN: 9.149 MI. DIST: 05-3 SR: 4019
LEFT MUN: HEIDELBERG T RIGHT MUN: HEIDELBERG T

2 0 39061 0 00 0144+75 042853 FT
MANTZ RD
(T851) 0180/0000

REX RD
(T725) 0170/1452

040596 FT

0180/0465	018 "DIA	CIR PLASTIC
	LEN=0032	INSTALLED UNKN
0180/0271	018 "DIA	CIRC METAL
	LEN=0035	INSTALLED UNKN
0180/0055	018 "DIA	CIR PLASTIC
042853 FT	LEN=0060	INSTALLED UNKN
5 0180/0000	LENGTH(AH 1981 BK 2257)	
	018 "DIA	CIR PLASTIC
0170/1848	LEN=0030	INSTALLED UNKN
	HANDWERK RD	
0170/1614	(T725)	
	024 "DIA	CIRC METAL
0170/1470	LEN=0060	INSTALLED UNKN
	018 "DIA	CIRC METAL
0170/1272	LEN=0050	INSTALLED UNKN
	018 "DIA	CIRC METAL
0170/0796	LEN=0045	INSTALLED UNKN
	BACHMAN RD	
0170/0621	(T850)	
	018 "DIA	CIRC METAL
0170/0352	LEN=0036	INSTALLED UNKN
040596 FT	2 0 39061 0 00 0122+08	
	BUCKERY RD	
	(T723)	
5 0170/0000	LENGTH(AH 2257 BK 3746)	
	018 "DIA	CIRC METAL
0160/3524	LEN=0033	INSTALLED UNKN
	018 "DIA	CIRC METAL
0160/3411	LEN=0029	INSTALLED UNKN
	018 "DIA	CIRC METAL
0160/3197	LEN=0030	INSTALLED UNKN
	018 "DIA	CIRC METAL
0160/2870	LEN=0033	INSTALLED UNKN
	018 "DIA	CIR PLASTIC
0160/2467	LEN=0030	INSTALLED UNKN
	018 "DIA	CIR PLASTIC
0160/2220	LEN=0028	INSTALLED UNKN
	024 "DIA	CIRC METAL
0160/2044	LEN=0078	INSTALLED UNKN
	0160/1097	BMS EN 39/4019/0160/1057
	2 0 39061 0 00 0095+27	
	TR. JORDAN CK	
0160/1083	BMSBG 39/4019/0160/1057	
	RAILROAD RD	

EXTRACT DATE: 12/28/2024 ROADWAY MANAGEMENT SYSTEM PAGE NUMBER: 488
PRINT DATE: 12/30/2024 SLD COUNTY/SR - ANNUAL PRINT COUNTY: LEHIGH

DIR: B TOTAL LEN: 9.149 MI. DIST: 05-3 SR: 4019
LEFT MUN: HEIDELBERG T RIGHT MUN: HEIDELBERG T

PENNDOT STOCKPILE 15
(GOVT)

0160/0718

POI

0160/0799 (SR4026 SEG 0010/0000)

0160/0718 (APRA) PENNDOT STOCKPIL
DAFFODIL DR

0160/0137

(PRDR)

030 "DIA CIRC METAL

0160/0020 LEN=0070 INSTALLED UNKN

036850 FT 2 0 39061 0 00 0084+55

MEMORIAL RD

(T719)

MEMORIAL RD
(SR4028 SEG 0050/3169)

0160/0000

5 0160/0000 LENGTH(AH 3746 BK 3118)

012 "DIA CIRC METAL

0150/2546 LEN=0040 INSTALLED UNKN

HUNTERS HILL RD
(T778)

0150/2451

==

0150/2333 018 "DIA CIRC METAL

LEN=0039 INSTALLED UNKN

0150/2200 012 "DIA CAST IRON

LEN=0040 INSTALLED UNKN

0150/2144 015 "DIA CAST IRON

LEN=0030 INSTALLED UNKN

0150/1918 018 "DIA CIRC METAL

LEN=0035 INSTALLED UNKN

0150/1655 024 "DIA CIR PLASTIC

LEN=0050 INSTALLED UNKN

0150/1383 018 "DIA CIR PLASTIC

LEN=0038 INSTALLED UNKN

0150/1133 018 "DIA CIR PLASTIC

LEN=0040 INSTALLED UNKN

0150/0647 018 "DIA CIR PLASTIC

LEN=0045 INSTALLED UNKN

0150/0212 018 "DIA CIRC METAL

LEN=0045 INSTALLED UNKN

033732 FT 2 0 39061 0 00 0053+00

SCHALLER CT

(T879)

5 0150/0000 LENGTH(AH 3118 BK 2347)

018 "DIA CIRC METAL

0140/2192 LEN=0036 INSTALLED UNKN

012 "DIA CAST IRON

0140/1921 LEN=0040 INSTALLED UNKN

018 "DIA CIRC METAL

0140/1637 LEN=0040 INSTALLED UNKN

018 "DIA CIR PLASTIC

0140/1429 LEN=0031 INSTALLED UNKN

CENTRAL RD

(T790)

031385 FT

0140/0362 2 0 39061 0 00 0029+17
031385 FT

DIST: 05-3 SR: 4019
RIGHT MUN: HEIDELBERG T

EXTRACT DATE: 12/28/2024 ROADWAY MANAGEMENT SYSTEM PAGE NUMBER: 486
PRINT DATE: 12/30/2024 SLD COUNTY/SR - ANNUAL PRINT COUNTY: LEHIGH

DIR: B TOTAL LEN: 9.149 MI. DIST: 05-3 SR: 4019
LEFT MUN: HEIDELBERG T RIGHT MUN: HEIDELBERG T

2 0 39062 0 00 0000+00 024281 FT
FLINT HILL RD
(SR4030 SEG 0070/2550) 0100/0000

023034 FT

BAUSCH RD
(T649)

0080/0197
020864 FT

018387 FT

0100/0237 024281 FT	018 "DIA CIRC METAL LEN=0035 INSTALLED UNKN
5 0100/0000 0090/0994	LENGTH(AH 1948 BK 1247) HOLLENBACH RD (T659)
023034 FT	2 0 39063 0 00 0231+42 HEIDELBERG LOWHILL T
5 0090/0000 0080/1833	LENGTH(AH 1247 BK 2170) 018 "DIA CIRC METAL LEN=0085 INSTALLED UNKN
0080/1104 0080/0686 0080/0216	018 "DIA CIRC CONCR LEN=0080 INSTALLED UNKN 018 "DIA CIR PLASTIC LEN=0045 INSTALLED UNKN 018 "DIA CIRC METAL LEN=0055 INSTALLED UNKN
020864 FT	2 0 39063 0 00 0209+10 018 "DIA CIRC METAL LEN=0055 INSTALLED UNKN COUNTRY SPRING RD (T649)
5 0080/0000 0070/2374 0070/2116	LENGTH(AH 2170 BK 2477) LC FOR COUNTRY SPRING R (CONN) BMSSEN 39/4019/0070/2065 2 0 39063 0 00 0204+75 SWITZER CR.
0070/2065	BMSBG 39/4019/0070/2065
0070/1275	018 "DIA CIRC METAL LEN=0035 INSTALLED UNKN
0070/0472 0070/0028 018387 FT	LOWHILL WEISENBERG T 018 "DIA CIRC METAL LEN=0050 INSTALLED UNKN 2 0 39063 0 00 0184+00 NORTH END RD (T642)

EXTRACT DATE: 12/28/2024 ROADWAY MANAGEMENT SYSTEM PAGE NUMBER: 485
PRINT DATE: 12/30/2024 SLD COUNTY/SR - ANNUAL PRINT COUNTY: LEHIGH

DIR: B TOTAL LEN: 9.149 MI. DIST: 05-3 SR: 4019
LEFT MUN: WEISENBERG T RIGHT MUN: WEISENBERG T

HOMESTEAD RD
(T849)

0060/0741

015412 FT

2 0 39063 0 00 0117+35 011752 FT
FIVE POINT RD
(T637)

0050/0000

ROSS VALLEY RD
(T654)

0040/1496

009249 FT

0070/0000 LENGTH(AH 2477 BK 2975)

0060/1655 018 "DIA CIR PLASTIC
LEN=0030 INSTALLED UNKN
0060/1235 018 "DIA CIR PLASTIC
LEN=0040 INSTALLED UNKN

0060/0725 018 "DIA CIRC METAL
LEN=0037 INSTALLED UNKN
015412 FT 2 0 39063 0 00 0154+25
SWEITZER RD
(T849)

0060/0000 LENGTH(AH 2975 BK 3660)
0050/3199 018 "DIA CIR PLASTIC
LEN=0039 INSTALLED UNKN

0050/2105 018 "DIA CIRC METAL
LEN=0055 INSTALLED UNKN
0050/1627 018 "DIA CIRC METAL
LEN=0040 INSTALLED UNKN

0050/0406 018 "DIA CIRC METAL
011752 FT LEN=0035 INSTALLED UNKN

0050/0000 LENGTH(AH 3660 BK 2503)
0040/2364 WEISENBERG CHURCH RD
(T859)

0040/0724 018 "DIA CIRC METAL
LEN=0034 INSTALLED 1997
0040/0245 018 "DIA CIRC METAL
LEN=0034 INSTALLED UNKN
009249 FT 2 0 39063 0 00 0092+31

0040/0000 018 "DIA CIRC METAL
LEN=0033 INSTALLED UNKN
HOLBENS VALLEY RD
(SR4040 SEG 0140/0000)
LENGTH(AH 2503 BK 3504)
018 "DIA CIRC METAL

EXTRACT DATE: 12/28/2024 ROADWAY MANAGEMENT SYSTEM PAGE NUMBER: 484
PRINT DATE: 12/30/2024 SLD COUNTY/SR - ANNUAL PRINT COUNTY: LEHIGH

DIR: B TOTAL LEN: 9.149 MI. DIST: 05-3 SR: 4019
LEFT MUN: WEISENBERG T RIGHT MUN: WEISENBERG T

2 0 39063 0 00 0057+30 005745 FT
CARPET RD
(T648) 0030/0000

2 0 39063 0 00 0036+57 003678 FT
LOCH VALLEY RD
(SR4044 SEG 0030/2641) 0020/0000

2 0 39063 0 00 0000+00 000000 FT
GOLDEN KEY RD
(SR0863 SEG 0120/0578) 0010/0000

0030/3423	LEN=0035	INSTALLED	UNKN
0030/2350	018 "DIA	CIRC METAL	
	LEN=0050	INSTALLED	UNKN
0030/1781	018 "DIA	CIRC METAL	
	LEN=0050	INSTALLED	UNKN
0030/0036	018 "DIA	CIRC METAL	
005745 FT	LEN=0035	INSTALLED	UNKN
0030/0000	LENGTH(AH 3504 BK 2067)		
0020/2027	CARPET RD		
	(T633)		
0020/0150	018 "DIA	CIRC METAL	
003678 FT	LEN=0033	INSTALLED	UNKN
0020/0000	LENGTH(AH 2067 BK 3678)		
0010/3643	BLACKSMITH RD		
	(T640)		
0010/3548	018 "DIA	CIRC METAL	
	LEN=0046	INSTALLED	UNKN
0010/1556	018 "DIA	CIRC METAL	
	LEN=0030	INSTALLED	UNKN
0010/1216	018 "DIA	CIRC METAL	
	LEN=0032	INSTALLED	UNKN
0010/0246	018 "DIA	CIRC METAL	
	LEN=0030	INSTALLED	UNKN
NC WE	RLEYS CORNER RD		
INTER-BK	GOLDEN KEY RD		
000000 FT	(SR0863 SEG 0120/0578)		
	MFC BEGIN = D		
0010/0000	LENGTH(AH 3678 BK 0000)		

EXTRACT DATE: 12/28/2024 ROADWAY MANAGEMENT SYSTEM PAGE NUMBER: 483
PRINT DATE: 12/30/2024 SLD COUNTY/SR - ANNUAL PRINT COUNTY: LEHIGH

DIR: B TOTAL LEN: 3.959 MI. DIST: 05-3 SR: 4018
LEFT MUN: SLATINGTON B RIGHT MUN: SLATINGTON B

	020895 FT		020895 FT MAIN ST (SR0873 SEG 0120/0000)
WILLOW AV (BORO)	0090/2273		0090/2456 0090/2296 LONG AL (BORO)
			0090/1832 UNKNOWN AL NC DOWELL ST
			0090/1477 CHURCH ST (BORO)
			0090/1356 FIFTH ST (BORO)
			0090/0980 018"H 18"W CON BOX CUL LEN=0040 INSTALLED UNKN
			0090/0748 012"DIA CIRC METAL LEN=0030 INSTALLED UNKN
			0090/0715 SIXTH ST (BORO)
			0090/0431 020"DIA CIRC CONCR LEN=0040 INSTALLED UNKN
NORTH SEVENTH ST (BORO)	0090/0308		0090/0024 018"DIA CAST IRON LEN=0030 INSTALLED UNKN
	018439 FT		018439 FT 1 1 00745 0 01 0213+67 SEVENTH ST (BORO)
			0090/0000 LENGTH(AH 2463 BK 1747) 018"H 18"W ELLIP CONC
			0080/1565 LEN=0040 INSTALLED UNKN
			0080/0465 SLATINGTON WASHINGTON T
	016692 FT		016692 FT 1 1 00745 0 01 0200+80 NC WEST CHURCH ST WILLIAMSTOWN LN (TWP)
			0080/0000 LENGTH(AH 1747 BK 3163) 024"DIA CIRC METAL
			0070/2889 LEN=0030 INSTALLED UNKN
			0070/2617 002"H 48"W UNKN CONC LEN=0040 INSTALLED UNKN
			024"DIA CIR UNKNOWN

EXTRACT DATE: 12/28/2024 ROADWAY MANAGEMENT SYSTEM PAGE NUMBER: 482
PRINT DATE: 12/30/2024 SLD COUNTY/SR - ANNUAL PRINT COUNTY: LEHIGH

DIR: B TOTAL LEN: 3.959 MI. DIST: 05-3 SR: 4018
LEFT MUN: WASHINGTON T RIGHT MUN: WASHINGTON T

FRANKLIN ST
(T809)
UNKNOWN AL
(TWP)

0070/0636
0070/0548

CENTER ST
(T852)
UNKNOWN AL
(TWP)

013529 FT

0070/0000
0060/2258

FRANKLIN ST
(T854)

0060/1706

REXTOWN RD
(T858)

010967 FT
0060/0000

0070/1801 LEN=0050 INSTALLED UNKN
024 "DIA CIRC METAL
0070/1303 LEN=0050 INSTALLED UNKN
024 "DIA CIRC METAL
0070/0993 LEN=0050 INSTALLED UNKN
PA TPK (1-476)
0070/0800 OP ID 39/7476/9900/6853
024 "DIA CIR PLASTIC
0070/0664 LEN=0080 INSTALLED UNKN
0070/0540 036 "DIA CIRC METAL
LEN=0060 INSTALLED UNKN
CENTER ST
(T852)
0070/0015 1 1 00745 0 01 0164+28
013529 FT (APRA) PENNDOT STOCKPIL
018 "DIA CIRC METAL
0070/0000 LEN=0129 INSTALLED UNKN
LENGTH(AH 3163 BK 2562)
PENN ST
(TWP)
0060/2127 012 "DIA CAST IRON
0060/1750 LEN=0060 INSTALLED UNKN
0060/1580 012 "DIA CAST IRON
LEN=0060 INSTALLED UNKN
OLD MILL RD
(T902)
0060/0922 TRIBUTARY TO TROUT CREEK
STRUCTURE LENGTH 18 FT
0060/0783 BMSID 39/4018/0060/0783
0060/0637 BMSSEN 39/4018/0060/0594
1 1 00745 0 01 0144+78
TROUT CREEK
0060/0594 BMSBG 39/4018/0060/0594
012 "DIA CAST IRON
0060/0330 LEN=0040 INSTALLED UNKN
010967 FT 1 1 00745 0 01 0138+65
NC EAST MAIN ST
0060/0000 LENGTH(AH 2562 BK 2449)
018 "DIA CAST IRON
0050/2449 LEN=0070 INSTALLED UNKN
012 "DIA CAST IRON

EXTRACT DATE: 12/28/2024 ROADWAY MANAGEMENT SYSTEM PAGE NUMBER: 481
PRINT DATE: 12/30/2024 SLD COUNTY/SR - ANNUAL PRINT COUNTY: LEHIGH

DIR: B TOTAL LEN: 3.959 MI. DIST: 05-3 SR: 4018
LEFT MUN: WASHINGTON T RIGHT MUN: WASHINGTON T

		0050/2054	LEN=0045	INSTALLED UNKN
		0050/1714	LEN=0040	INSTALLED UNKN
		0050/1390	LEN=0040	INSTALLED UNKN
	008518 FT	008518 FT	1 1 00745 0 01 0114+11	
			LOVERS LN	
			(T721)	
		0050/0000	LENGTH(AH 2449 BK 2015)	
		0040/1680	LEN=0035	INSTALLED UNKN
SPRING LN			018 "DIA CIR PLASTIC	
(T789)	0040/1381	0040/1311	LEN=0035	INSTALLED UNKN
		0040/1020	LEN=0035	INSTALLED UNKN
EAST AV			018 "DIA CAST IRON	
(TWP)	0040/0944	0040/0938	LEN=0040	INSTALLED UNKN
		0040/0733	LEN=0045	INSTALLED UNKN
UNKNOWN AL			LC FOR FACTORY AV	
(TWP)	0040/0713	0040/0483	(CONN)	
		0040/0425	012 "DIA CIR UNKNOWN	
		0040/0349	LEN=0200	INSTALLED UNKN
WILLIAMS ST			FACTORY AV	
(T862)	0040/0297	0040/0009	LEN=0050	INSTALLED UNKN
		006503 FT	WEST GRANT ST	
1 1 00745 0 01 0094+00 006503 FT		0040/0000	LENGTH(AH 2015 BK 2266)	
EAST GRANT ST		0030/2132	FACTORY AV	
(T787)		0030/2036	BMS EN 39/4018/0030/2006	
MORGAN ST			1 1 00745 0 01 0091+21	
(T863)			TROUT CREEK	
		0030/2006	BMS BG 39/4018/0030/2006	
		0030/1982	018 "DIA CIR METAL	
			LEN=0020	INSTALLED UNKN

EXTRACT DATE: 12/28/2024 ROADWAY MANAGEMENT SYSTEM PAGE NUMBER: 480
PRINT DATE: 12/30/2024 SLD COUNTY/SR - ANNUAL PRINT COUNTY: LEHIGH

DIR: B TOTAL LEN: 3.959 MI. DIST: 05-3 SR: 4018
LEFT MUN: WASHINGTON T RIGHT MUN: WASHINGTON T

BROWN ST
(SR4017 SEG 0010/0000) 0030/1777

ALLEY
(TWP) 0030/0618

UNKNOWN AL
(TWP) 0030/0542

004237 FT

002816 FT

000000 FT

0030/1692 018 "DIA CIR PLASTIC
LEN=0018 INSTALLED UNKN
TOWNSHIP 0761 RT
(T761)
MIDDLE AV
(T853)

0030/0607 GARAGE AV
(TWP)

0030/0279 WELL AL
(TWP)
060"H 24"W BOX CULVERT
LEN=0025 INSTALLED UNKN
1 1 00745 0 01 0071+12
PARK ST
(T820)
5 0030/0000 LENGTH(AH 2266 BK 1421)

0020/0260 020"H 24"W CON BOX CUL
LEN=0030 INSTALLED UNKN
1 1 00745 0 01 0056+91
COUNTY BRIDGE RD
(T851)
5 0020/0000 LENGTH(AH 1421 BK 2816)

0010/2433 024"H 48"W CON BOX CUL
LEN=0022 INSTALLED UNKN
018 "DIA CAST IRON
LEN=0032 INSTALLED UNKN
024"H 48"W CON BOX CUL
LEN=0021 INSTALLED UNKN
016 "DIA CIRC METAL
LEN=0042 INSTALLED UNKN

000000 FT 1 1 00745 0 01 0028+45

NC WEST MAIN ST
MOUNTAIN RD
(SR4024 SEG 0150/0000)

INTER-BK ASHFIELD RD
(T822)
MFC BEGIN = D
5 0010/0000 LENGTH(AH 2816 BK 0000)

EXTRACT DATE: 12/28/2024 ROADWAY MANAGEMENT SYSTEM PAGE NUMBER: 479
PRINT DATE: 12/30/2024 SLD COUNTY/SR - ANNUAL PRINT COUNTY: LEHIGH
DIR: B TOTAL LEN: 1.139 MI. DIST: 05-3 SR: 4017
LEFT MUN: WASHINGTON T RIGHT MUN: WASHINGTON T

	006012 FT		006012 FT	MOUNTAIN RD
			0020/2519	(SR4024 SEG 0170/1705)
			0020/2490	014 "DIA CIRC METAL
				LEN=0071 INSTALLED UNKN
			0020/1847	018 "DIA CIRC METAL
				LEN=0034 INSTALLED UNKN
			0020/0285	018 "DIA CIRC METAL
	003493 FT		003493 FT	LEN=0034 INSTALLED UNKN
			0020/0000	2 0 39121 0 00 0034+56
CEMETARY ENTRANCE RD				LENGTH(AH 2519 BK 3493)
(PRDR)	0010/3453		0010/3221	018 "DIA CIRC METAL
				LEN=0033 INSTALLED UNKN
			0010/2953	018 "DIA CIRC METAL
				LEN=0045 INSTALLED UNKN
LOOP RD	0010/2941			
(T783)				
			0010/1462	DEER RD
				(T826)
			0010/0771	024 "DIA CIRC METAL
			0010/0421	LEN=0050 INSTALLED 2002
				BMSSEN 39/4017/0010/0411
				2 0 39121 0 00 0004+18
			0010/0411	TR. TROUT CR.
				BMSBG 39/4017/0010/0411
				048"H 00"W MULT METAL
			0010/0392	LEN=0033 INSTALLED UNKN
	000000 FT		000000 FT	2 0 39121 0 00 0000+00
				NC BROWN ST
				WEST MAIN ST
				(SR4018 SEG 0030/1777)
				MFC BEGIN = E
			0010/0000	LENGTH(AH 3493 BK 0000)

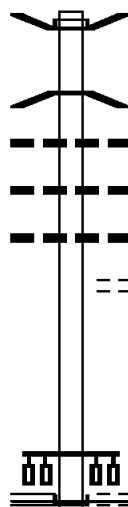
EXTRACT DATE: 12/28/2024 ROADWAY MANAGEMENT SYSTEM PAGE NUMBER: 478
PRINT DATE: 12/30/2024 SLD COUNTY/SR - ANNUAL PRINT COUNTY: LEHIGH

DIR: B TOTAL LEN: .227 MI. DIST: 05-3 SR: 4016
LEFT MUN: SLATINGTON B RIGHT MUN: SLATINGTON B

001199 FT

000000 FT

WALNUT ST
(SR0873 SEG 0130/0000) 0010/0000



001199 FT AH-NORTHAMPTON (48)
INTER-AHD BMSBN 39/4016/0010/0780
0010/1199 MAIN ST
(SR4022 SEG 0010/0000)
1 0 00175 0 01 0221+25
LEHIGH RIVER
0010/0780 BMSBG 39/4016/0010/0780
018 "DIA CIRC CONCR
0010/0506 LEN=0035 INSTALLED UNKN
018 "DIA CIRC CONCR
0010/0405 LEN=0035 INSTALLED UNKN
024 "DIA CIRC CONCR
0010/0395 LEN=0099 INSTALLED UNKN
RAILROAD ST
0010/0308 (TWP)
000000 FT 1 0 00175 0 01 0226+85
NC MA IN ST
WALNUT ST
(BORO)
INTER-BK MAIN ST
(SR0873 SEG 0130/0000)
MFC BEGIN = C
0010/0000 LENGTH(AH 1199 BK 0000)

EXTRACT DATE: 12/28/2024 ROADWAY MANAGEMENT SYSTEM PAGE NUMBER: 477
PRINT DATE: 12/30/2024 SLD COUNTY/SR - ANNUAL PRINT COUNTY: LEHIGH
DIR: B TOTAL LEN: 1.254 MI. DIST: 05-3 SR: 4015
LEFT MUN: WASHINGTON T RIGHT MUN: WASHINGTON T

BEST STATION RD 006623 FT
(SR4022 SEG 0050/0000) 0030/2264



006623 FT BEST STATION RD
0030/2264 (SR4022 SEG 0050/0000)
TRESTLE LN
0030/2244 (PRDR)
024 " DIA CIRC METAL
0030/2041 LEN=0080 INSTALLED UNKN
018 " DIA CIRC METAL

EXTRACT DATE: 12/28/2024 ROADWAY MANAGEMENT SYSTEM PAGE NUMBER: 476
PRINT DATE: 12/30/2024 SLD COUNTY/SR - ANNUAL PRINT COUNTY: LEHIGH

DIR: B TOTAL LEN: 1.254 MI. DIST: 05-3 SR: 4015
LEFT MUN: WASHINGTON T RIGHT MUN: WASHINGTON T

WERLEY RD
(T877)

0030/1420

004359 FT

002493 FT

000000 FT

-- --	0030/1859	LEN=0030	INSTALLED	UNKN
==				
-- --	0030/1117	018"H 00"W	MULT METAL	
-- --	0030/1008	LEN=0030	INSTALLED	UNKN
-- --	0030/0760	018"DIA	CIRC METAL	
-- --	0030/0481	LEN=0030	INSTALLED	UNKN
	004359 FT	036"H 00"W	MULT METAL	
		LEN=0030	INSTALLED	UNKN
		048"DIA	CIRC METAL	
		LEN=0030	INSTALLED	UNKN
		2 0 39055	0 00 0043+68	
		WASHINGTON		
		HEIDELBERG T		
	5 0030/0000	LENGTH(AH 2264	BK 1866)	
		018"DIA	CIRC METAL	
	0020/1488	LEN=0040	INSTALLED	UNKN
		018"DIA	CIRC METAL	
	0020/1230	LEN=0040	INSTALLED	UNKN
		018"DIA	CIRC METAL	
	0020/0969	LEN=0040	INSTALLED	UNKN
		036"DIA	CIRC METAL	
	0020/0496	LEN=0040	INSTALLED	UNKN
		018"DIA	CIRC METAL	
	0020/0123	LEN=0040	INSTALLED	UNKN
	002493 FT	2 0 39055	0 00 0024+93	
	5 0020/0000	LENGTH(AH 1866	BK 2493)	
		024"DIA	CIRC METAL	
	0010/2345	LEN=0040	INSTALLED	UNKN
		018"DIA	CIRC METAL	
	0010/1652	LEN=0040	INSTALLED	UNKN
		HILLDALE RD		
	==	0010/1632	(T801)	
		018"DIA	CIRC METAL	
	0010/0612	LEN=0040	INSTALLED	UNKN
		036"DIA	CIRC METAL	
	0010/0279	LEN=0110	INSTALLED	UNKN
		024"DIA	CIR PLASTIC	
	0010/0149	LEN=0120	INSTALLED	UNKN
		012"DIA	CIRC METAL	
	0010/0119	LEN=0099	INSTALLED	UNKN
	000000 FT	2 0 39055	0 00 0000+00	
		NC IR VIN RD		
		CHURCH RD		
		(SR4014	SEG 0070/0000)	
		MFC BEGIN = D		
	5 0010/0000	LENGTH(AH 2493	BK 0000)	

EXTRACT DATE: 12/28/2024 ROADWAY MANAGEMENT SYSTEM PAGE NUMBER: 475
PRINT DATE: 12/30/2024 SLD COUNTY/SR - ANNUAL PRINT COUNTY: LEHIGH

DIR: B TOTAL LEN: 11.826 MI. DIST: 05-3 SR: 4014
LEFT MUN: NORTH WHITEHALL T RIGHT MUN: NORTH WHITEHALL T

062442 FT



062442 FT
INTER-AHD MAUSER ST
(T705)
MACARTHUR RD
0230/2143 (SR0145 SEG 0270/0955)
0230/2085 BMSSEN 39/4014/0230/2054
2 0 39052 0 01 0370+49
FELLS CREEK
0230/2054 BMSBG 39/4014/0230/2054
FOR SR 0145 AND 4014
(CONN)
0230/1998 036 " DIA CIRC METAL
0230/1933 LEN=0099 INSTALLED UNKN
EGYPT RD
0230/1325 (T716)

EXTRACT DATE: 12/28/2024 ROADWAY MANAGEMENT SYSTEM PAGE NUMBER: 474
PRINT DATE: 12/30/2024 SLD COUNTY/SR - ANNUAL PRINT COUNTY: LEHIGH

DIR: B TOTAL LEN: 11.826 MI. DIST: 05-3 SR: 4014
LEFT MUN: NORTH WHITEHALL T RIGHT MUN: NORTH WHITEHALL T

	060299 FT	0230/1044	018 "DIA CIRC METAL LEN=0022 INSTALLED UNKN
		0230/0450	018 "DIA CIRC METAL LEN=0025 INSTALLED UNKN
		060299 FT	2 0 39052 0 01 0350+04
		0230/0000	LENGTH(AH 2143 BK 3179) 014 "DIA CIRC METAL
		0220/2778	LEN=0024 INSTALLED UNKN
		0220/1118	018 "DIA CIRC METAL LEN=0020 INSTALLED UNKN
		0220/0198	BMS EN 39/4014/0220/0170 2 0 39052 0 01 0319+88
		0220/0170	FELLS CREEK BMSBG 39/4014/0220/0170
2 0 39052 0 01 0318+60 057120 FT LEDGE RD (T712)	0220/0000	0220/0000	LENGTH(AH 3179 BK 3249) 012 "DIA CIRC METAL
		0210/2726	LEN=0099 INSTALLED UNKN OVERLOOK RD
		0210/2377	(T712) 012 "DIA CIRC METAL
		0210/2142	LEN=0016 INSTALLED UNKN
		0210/1291	012 "DIA CIRC METAL LEN=0099 INSTALLED UNKN
		0210/0433	BMS EN 39/4014/0210/0418 2 0 39052 0 01 0289+90
		0210/0418	FELLS CREEK BMSBG 39/4014/0210/0418
	053871 FT	053871 FT	2 0 39052 0 01 0285+92 SPARROW LN (T706)
		0210/0000	LENGTH(AH 3249 BK 2595)
		0200/1799	021"H 15"W METAL ARCH LEN=0040 INSTALLED 2001
		0200/0479	OAKLAND RD (T702) 024 "DIA CIRC METAL

EXTRACT DATE: 12/28/2024 ROADWAY MANAGEMENT SYSTEM PAGE NUMBER: 473
PRINT DATE: 12/30/2024 SLD COUNTY/SR - ANNUAL PRINT COUNTY: LEHIGH

DIR: B TOTAL LEN: 11.826 MI. DIST: 05-3 SR: 4014
LEFT MUN: NORTH WHITEHALL T RIGHT MUN: NORTH WHITEHALL T

2 0 39052 0 01 0260+05 051276 FT
RIVERVIEW RD
(T702) 0200/0000

048272 FT

RIDGE RD
(T718) 0180/1043

046219 FT

COBBLESTONE DR
(TWP) 0170/1995

0200/0399	LEN=0020	INSTALLED UNKN
0200/0094	024 "DIA	CIRC METAL
051276 FT	LEN=0020	INSTALLED UNKN
0200/0000	LENGTH(AH 2595 BK 3004)	
0190/2184	024 "DIA	CIR PLASTIC
0190/1781	LEN=0040	INSTALLED UNKN
0190/1759	024 "DIA	CIRC METAL
	LEN=0027	INSTALLED UNKN
	018 "DIA	CIRC METAL
	LEN=0090	INSTALLED 1998
0190/0785	018 "DIA	CIRC METAL
	LEN=0030	INSTALLED 2002
0190/0334	018 "DIA	CIRC METAL
048272 FT	LEN=0090	INSTALLED 1998
	2 0 39052 0 01	0229+68
	SCHEIDYS RD	
	(SR1025 SEG 0050/1745)	
0190/0000	LENGTH(AH 3004	BK 2053)
0180/1995	BMSSEN 39/4014/0180/1932	
	2 0 39052 0 00	0228+75
	FELLS CREEK	
0180/1969	BMSBG 39/4014/0180/1932	
0180/1371	018 "DIA	CIRC METAL
0180/1157	LEN=0024	INSTALLED 1998
	014 "DIA	CAST IRON
	LEN=0020	INSTALLED 1998
0180/0942	016 "H 16 "W	BOX CULVRT*
	LEN=0099	INSTALLED 1998
0180/0825	024 "DIA	CIRC METAL
	LEN=0054	INSTALLED UNKN
0180/0410	012 "DIA	CAST IRON
046219 FT	LEN=0043	INSTALLED 1998
0180/0000	2 0 39052 0 00	0209+34
	LENGTH(AH 2053 BK 2538)	
0170/2062	018 "DIA	CIRC METAL
	LEN=0024	INSTALLED UNKN
0170/1750	018 "DIA	CIRC METAL
	LEN=0024	INSTALLED UNKN
0170/1281	018 "DIA	CIRC METAL
	LEN=0036	INSTALLED UNKN
	014 "DIA	CIRC METAL

EXTRACT DATE: 12/28/2024 ROADWAY MANAGEMENT SYSTEM PAGE NUMBER: 472
PRINT DATE: 12/30/2024 SLD COUNTY/SR - ANNUAL PRINT COUNTY: LEHIGH

DIR: B TOTAL LEN: 11.826 MI. DIST: 05-3 SR: 4014
LEFT MUN: NORTH WHITEHALL T RIGHT MUN: NORTH WHITEHALL T

PARADISE RD
(SR4012 SEG 0020/2398) 0170/0767

043681 FT

FELLS CREEK RD
(TWP)

0160/2265

SUNSET DR
(TWP)

0160/0333
040909 FT

ROBERTS RD
(TWP)
STEPHANIE DR
(TWP)
HOFFMAN DR N
(TWP)

0150/1759
0150/1215
0150/0622
038811 FT

0170/0952 LEN=0034 INSTALLED UNKN

0170/0593 012 "DIA CIRC CONCR
0170/0430 LEN=0026 INSTALLED UNKN
BMSSEN 39/4014/0170/0411
2 0 39052 0 00 0187+56

0170/0411 FELLS CREEK
BMSBG 39/4014/0170/0411
014 "DIA CIRC CONCR
0170/0213 LEN=0042 INSTALLED UNKN
043681 FT 2 0 39052 0 00 0183+83

0170/0000 LENGTH(AH 2538 BK 2772)
030 "DIA CIRC CONCR
0160/2650 LEN=0041 INSTALLED UNKN

0160/1954 024 "DIA CIRC CONCR
0160/1452 018 "DIA CIRC METAL
LEN=0048 INSTALLED UNKN

0160/0654 CARRIAGE PATH DR
(TWP)
0160/0383 018 "DIA CIRC CONCR
LEN=0029 INSTALLED UNKN

040909 FT 2 0 39052 0 00 0155+80
OLD POST RD
(SR4011 SEG 0030/0000)
0160/0000 LENGTH(AH 2772 BK 2098)

0150/0622 HOFFMAN DR S
(TWP)
038811 FT 2 0 39052 0 00 0133+78
CIDER PRESS RD
(T670)

0150/0000 LENGTH(AH 2098 BK 3200)
0140/2785 BMSSEN 39/4014/0140/2769
2 0 39052 0 00 0130+71
COPLAY CREEK
0140/2769 BMSBG 39/4014/0140/2769
HUFF LN

EXTRACT DATE: 12/28/2024 ROADWAY MANAGEMENT SYSTEM PAGE NUMBER: 471
PRINT DATE: 12/30/2024 SLD COUNTY/SR - ANNUAL PRINT COUNTY: LEHIGH

DIR: B TOTAL LEN: 11.826 MI. DIST: 05-3 SR: 4014
LEFT MUN: NORTH WHITEHALL T RIGHT MUN: NORTH WHITEHALL T

PARK VALLEY RD
(T672)

0140/2246

MANOR RD
(T865)

0140/1556

FIRE LN
(T866)

0140/0574

035611 FT

2 0 39052 0 00 0069+80 032265 FT
BOTTOM RD
(T728)

0130/0000

0140/2441 (PRDR)

0140/1985 PA TPK (I-476)
OP ID 39/7476/9900/6451
030"H 48"W ELLIP CONC
0140/1841 LEN=0047 INSTALLED UNKN
TANNERY RD
0140/1556 (TWP)
036"DIA CIRC METAL
0140/1507 LEN=0070 INSTALLED UNKN
NC NEFFS LAURYS RD
0140/1198 NEFFS LAURYS RD
(T731)

0140/0195 016"DIA CIRC METAL
LEN=0032 INSTALLED UNKN
035611 FT 2 0 39052 0 00 0103+17
MAIN ST
0140/0000 (SR0873 SEG 0030/1386)
LENGTH(AH 3200 BK 3346)

(APRA) HOHENSILT WELDI
GROVE ST
0130/2337 (T844)
NORTH WHITEHALL
0130/2257 WASHINGTON T
OAKWOOD LN
0130/2017 (T726)

0130/1396 030"DIA CIRC METAL
LEN=0050 INSTALLED UNKN

032265 FT

0130/0000 LENGTH(AH 3346 BK 3674)

0120/2950 018"DIA CAST IRON
LEN=0050 INSTALLED UNKN
0120/2557 032"DIA CIRC METAL
LEN=0045 INSTALLED UNKN
TRIB.MILL CK
STRUCTURE LENGTH 8 FT
0120/2287 BMSID 39/4014/0120/2287
072"DIA CIRC METAL

EXTRACT DATE: 12/28/2024 ROADWAY MANAGEMENT SYSTEM PAGE NUMBER: 470
PRINT DATE: 12/30/2024 SLD COUNTY/SR - ANNUAL PRINT COUNTY: LEHIGH

DIR: B TOTAL LEN: 11.826 MI. DIST: 05-3 SR: 4014
LEFT MUN: WASHINGTON T RIGHT MUN: WASHINGTON T

028591 FT

025257 FT

0120/2281	LEN=0030	INSTALLED UNKN
0120/2087	OPOSSUM LN	
	(T730)	
0120/1394	HOFFMAN LN	
	(TWP)	
0120/0491	ASH CT	
	(T892)	
0120/0455	024 "DIA CIRC METAL	
028591 FT	LEN=0038	INSTALLED 1998
	2 0 39052 0 00 0033+05	
	VALLEY RD	
	(T732)	
0120/0000	LENGTH(AH 3674 BK 3334)	
0110/2249	036 "DIA CIRC METAL	
	LEN=0032	INSTALLED UNKN
0110/1964	018 "DIA CIRC METAL	
	LEN=0032	INSTALLED UNKN
0110/1583	018 "DIA CIR PLASTIC	
	LEN=0024	INSTALLED UNKN
0110/1239	SCHOOL RD	
	(T850)	
0110/0405	SCHOOL RD	
	(T850)	
0110/0159	020 "DIA CIRC METAL	
	LEN=0036	INSTALLED UNKN
0110/0120	FOR SR 4009 AND 4014	
025257 FT	(CONN)	
	2 0 39052 0 00 0000+00	
	NEWSIDE RD	
	(SR4009 SEG 0080/0477)	
0110/0000	NC PARK AV	
	LENGTH(AH 3334 BK 2502)	
0100/1881	WASHINGTON	
	HEIDELBERG T	
0100/1408	018 "DIA CIR PLASTIC	
	LEN=0036	INSTALLED UNKN
0100/0722	HEIDELBERG HEIGHTS RD	
	(T672)	
0100/0519	060"H 00"W MULT METAL	
	LEN=0040	INSTALLED UNKN
	TR.MILL CK.	
	STRUCTURE LENGTH 11 FT	

EXTRACT DATE: 12/28/2024 ROADWAY MANAGEMENT SYSTEM PAGE NUMBER: 469
PRINT DATE: 12/30/2024 SLD COUNTY/SR - ANNUAL PRINT COUNTY: LEHIGH

DIR: B TOTAL LEN: 11.826 MI. DIST: 05-3 SR: 4014
LEFT MUN: HEIDELBERG T RIGHT MUN: HEIDELBERG T

2 0 39057 0 02 0337+26 022755 FT
APPLE BUTTER RD
(SR4013 SEG 0010/0000) 0100/0000

LIMEKILN RD
(T738)

0090/1619

019048 FT

017059 FT

	0100/0498	BMSID 39/4014/0100/0498
	022755 FT	
	5 0100/0000	LENGTH(AH 2502 BK 3707)
	0090/3169	018 "DIA CIRC METAL
		LEN=0042 INSTALLED UNKN
	0090/2877	036 "DIA CIR PLASTIC
		LEN=0036 INSTALLED 2006
	0090/2400	018 "DIA CIR UNKNOWN
		LEN=0099 INSTALLED UNKN
	0090/2333	018 "DIA CIRC METAL
		LEN=0028 INSTALLED UNKN
	0090/2256	018 "DIA CIRC METAL
		LEN=0042 INSTALLED UNKN
	0090/2105	018 "DIA CIRC METAL
		LEN=0042 INSTALLED UNKN
	0090/1647	016 "DIA CIRC METAL
		LEN=0042 INSTALLED UNKN
		036 "DIA CIRC METAL
	0090/1561	LEN=0030 INSTALLED UNKN
		018 "DIA CIR PLASTIC
	0090/1073	LEN=0030 INSTALLED UNKN
	019048 FT	2 0 39057 0 02 0374+54
	5 0090/0000	LENGTH(AH 3707 BK 1989)
	0080/1919	018 "DIA CIR PLASTIC
		LEN=0030 INSTALLED UNKN
	0080/1537	018 "DIA CIRC METAL
		LEN=0024 INSTALLED UNKN
	0080/1276	018 "DIA CIRC METAL
		LEN=0030 INSTALLED UNKN
		036 "DIA CIRC METAL
	0080/0616	LEN=0024 INSTALLED UNKN
	017059 FT	2 0 39057 0 02 0394+43
	5 0080/0000	LENGTH(AH 1989 BK 2127)
		014 "DIA CIRC METAL
	0070/1351	LEN=0099 INSTALLED 1998
		036 "DIA CIRC METAL
	0070/1140	LEN=0045 INSTALLED UNKN
		014 "DIA CIRC METAL
	0070/1052	LEN=0036 INSTALLED UNKN
		018 "DIA CIRC METAL

EXTRACT DATE: 12/28/2024 ROADWAY MANAGEMENT SYSTEM PAGE NUMBER: 468
PRINT DATE: 12/30/2024 SLD COUNTY/SR - ANNUAL PRINT COUNTY: LEHIGH

DIR: B TOTAL LEN: 11.826 MI. DIST: 05-3 SR: 4014
LEFT MUN: HEIDELBERG T RIGHT MUN: HEIDELBERG T

2 0 39057 0 02 0415+78 014932 FT
IRVIN RD
(SR4015 SEG 0010/0000) 0070/0000

012304 FT

SAEGERSVILLE RD
(T790)

0050/2415

2 0 39057 0 03 0467+13 009875 FT
BEST STATION RD
(SR4022 SEG 0010/0000) 0050/0000

0070/0136 LEN=0030 INSTALLED UNKN
014932 FT
0070/0000 LENGTH(AH 2127 BK 2628)
012 "DIA CAST IRON
0060/2604 LEN=0058 INSTALLED UNKN
018 "DIA CIRC METAL
0060/1952 LEN=0030 INSTALLED UNKN
018 "DIA CIRC METAL
0060/1619 LEN=0030 INSTALLED UNKN
PHILLIPS RD
(TB00)
0060/1524
018 "DIA CIRC METAL
0060/0725 LEN=0030 INSTALLED 1998
018 "DIA CIRC METAL
0060/0650 LEN=0030 INSTALLED 1998
012304 FT 2 0 39057 0 03 0442+92
SAEGERSVILLE RD
(SR4021 SEG 0040/2048)
MFC BEGIN = D
0060/0000 LENGTH(AH 2628 BK 2429)
018 "DIA CIRC METAL
0050/2390 LEN=0020 INSTALLED UNKN
018 "DIA CIR PLASTIC
0050/0835 LEN=0099 INSTALLED UNKN
018 "DIA CIRC METAL
0050/0030 LEN=0024 INSTALLED UNKN
009875 FT
0050/0000 LENGTH(AH 2429 BK 2243)
024 "DIA CIRC METAL
0040/1555 LEN=0022 INSTALLED UNKN
RAILROAD ST
(SR4026 SEG 0030/1305)
NC CHURCH RD
CHURCH RD
0040/0900 (TB04)
024 "DIA CIR PLASTIC

EXTRACT DATE: 12/28/2024 ROADWAY MANAGEMENT SYSTEM PAGE NUMBER: 467
PRINT DATE: 12/30/2024 SLD COUNTY/SR - ANNUAL PRINT COUNTY: LEHIGH

DIR: B TOTAL LEN: 11.826 MI. DIST: 05-3 SR: 4014
LEFT MUN: HEIDELBERG T RIGHT MUN: HEIDELBERG T

Station	Length	Material	Notes
007632 FT	0040/0855	LEN=0035	INSTALLED UNKN
	018 "DIA	CIRC METAL	
	0040/0368	LEN=0042	INSTALLED UNKN
	018 "DIA	CIRC METAL	
	0040/0091	LEN=0018	INSTALLED UNKN
	007632 FT	2 0 39057 0 03 0489+66	
	0040/0000	LENGTH(AH 2243 BK 3065)	
	018 "DIA	CIRC METAL	
	0030/2911	LEN=0022	INSTALLED UNKN
	018 "DIA	CIRC METAL	
	0030/2201	LEN=0015	INSTALLED UNKN
	018 "DIA	CIRC METAL	
	0030/1734	LEN=0015	INSTALLED UNKN
	018 "DIA	CIRC METAL	
	0030/0755	LEN=0024	INSTALLED UNKN
	018 "DIA	CIRC METAL	
	0030/0115	LEN=0022	INSTALLED UNKN
HARTER RD (T721)	0030/0082		
004567 FT	004567 FT	2 0 39057 0 03 0520+42	
	HARTER RD (T721)		
	0030/0000	LENGTH(AH 3065 BK 2078)	
	018 "DIA	CIRC METAL	
	0020/1565	LEN=0023	INSTALLED 1998
	024 "DIA	CIRC METAL	
	0020/0941	LEN=0022	INSTALLED UNKN
	060 "DIA	CIRC METAL	
	0020/0681	LEN=0040	INSTALLED UNKN
002489 FT	002489 FT	2 0 39057 0 03 0544+55	
	0020/0000	LENGTH(AH 2078 BK 2489)	
	024 "DIA	CIRC METAL	
	0010/1617	LEN=0032	INSTALLED UNKN
	000000 FT		
	000000 FT	2 0 39057 0 03 0566+30	
	MOUNTAIN RD (SR4024 SEG 0120/0735)		
	NC RE SERVOIR RD		
	MFC BEGIN = E		
MOUNTAIN RD (SR4024 SEG 0120/0735)	0010/0000	0010/0000	LENGTH(AH 2489 BK 0000)

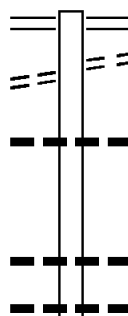
EXTRACT DATE: 12/28/2024 ROADWAY MANAGEMENT SYSTEM PAGE NUMBER: 466
 PRINT DATE: 12/30/2024 SLD COUNTY/SR - ANNUAL PRINT COUNTY: LEHIGH
 DIR: B TOTAL LEN: 1.703 MI. DIST: 05-3 SR: 4013
 LEFT MUN: WASHINGTON T RIGHT MUN: WASHINGTON T

HILDALE RD
 (T801)

008994 FT

0040/1036

007510 FT



008994 FT BEST STATION RD
 0040/1484 (SR4022 SEG 0090/0000)
 0040/1036 HILDALE RD
 (T801)

0040/0203 016 "DIA CIRC METAL
 007510 FT LEN=0040 INSTALLED UNKN
 5 0040/0000 2 0 39120 0 00 0075+31
 LENGTH(AH 1484 BK 2514)

0030/1831 012 "DIA CIRC METAL
 LEN=0035 INSTALLED UNKN
 0030/1630 012 "DIA CIRC METAL
 LEN=0029 INSTALLED 2000

EXTRACT DATE: 12/28/2024 ROADWAY MANAGEMENT SYSTEM PAGE NUMBER: 465
PRINT DATE: 12/30/2024 SLD COUNTY/SR - ANNUAL PRINT COUNTY: LEHIGH

DIR: B TOTAL LEN: 1.703 MI. DIST: 05-3 SR: 4013
LEFT MUN: WASHINGTON T RIGHT MUN: WASHINGTON T

004996 FT

002585 FT

000000 FT

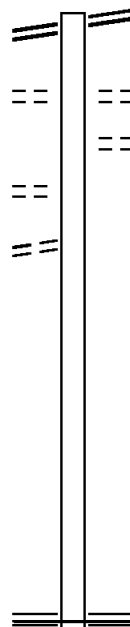
0030/1310	030 "DIA CIRC METAL LEN=0025 INSTALLED UNKN
0030/0444	018 "DIA CIRC METAL LEN=0035 INSTALLED UNKN
0030/0221	018 "DIA CIRC METAL LEN=0065 INSTALLED UNKN
004996 FT	2 0 39120 0 00 0049+34
0030/0000	LENGTH(AH 2514 BK 2411) 024 "DIA CAST IRON LEN=0052 INSTALLED UNKN
0020/1990	012 "DIA CAST IRON LEN=0035 INSTALLED UNKN
0020/1686	012 "DIA CIRC METAL LEN=0037 INSTALLED UNKN
0020/1494	CIDER PRESS RD (T717)
0020/1426	018 "DIA CIRC METAL LEN=0030 INSTALLED UNKN
0020/1340	010 "DIA CIR PLASTIC LEN=0040 INSTALLED UNKN
0020/0446	012 "DIA CIRC METAL LEN=0040 INSTALLED UNKN
0020/0132	2 0 39120 0 00 0025+23
002585 FT	LENGTH(AH 2411 BK 2585)
0020/0000	016 "DIA CIRC METAL LEN=0040 INSTALLED UNKN
0010/2500	018 "DIA CIRC METAL LEN=0034 INSTALLED UNKN
0010/2125	072"H 95"W ELLIP METAL LEN=0040 INSTALLED UNKN
0010/1434	BMSSEN 39/4013/0010/1415
0010/1423	2 0 39120 0 00 0014+36
0010/1415	TR.MILL CR. BMSBG 39/4013/0010/1415
0010/0186	WASHINGTON HEIDELBERG T
0010/0045	018 "DIA CIRC METAL LEN=0041 INSTALLED UNKN
000000 FT	2 0 39120 0 00 0000+00
NC AP	PLE BUTTER RD CHURCH RD (SR4014 SEG 0100/0000)
0010/0000	MFC BEGIN = E LENGTH(AH 2585 BK 0000)

EXTRACT DATE: 12/28/2024 ROADWAY MANAGEMENT SYSTEM PAGE NUMBER: 464
PRINT DATE: 12/30/2024 SLD COUNTY/SR - ANNUAL PRINT COUNTY: LEHIGH

DIR: B TOTAL LEN: .938 MI. DIST: 05-3 SR: 4012
LEFT MUN: NORTH WHITEHALL T RIGHT MUN: NORTH WHITEHALL T

NEFFS LAURYS RD 004953 FT
(SR4014 SEG 0170/0767) 0020/2398
COBBLESTONE DR 0020/1697
(TWP)
BRIDLE PATH ST 0020/1071
(TWP)
PARADISE RD 0020/0766
(T772)
002555 FT

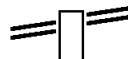
000000 FT



004953 FT NEFFS LAURYS RD
0020/2398 (SR4014 SEG 0170/0767)
COBBLESTONE CT
0020/1697 (TWP)
MEADOW LN
0020/1311 (TWP)
NC PARADISE RD
002555 FT 2 0 39053 0 00 0025+30
5 0020/0000 LENGTH(AH 2398 BK 2555)
000000 FT 2 0 39053 0 00 0049+39
NC RISING SUN RD
OLD POST RD
(SR4011 SEG 0040/0000)
MFC BEGIN = E
5 0010/0000 LENGTH(AH 2555 BK 0000)

EXTRACT DATE: 12/28/2024 ROADWAY MANAGEMENT SYSTEM PAGE NUMBER: 463
PRINT DATE: 12/30/2024 SLD COUNTY/SR - ANNUAL PRINT COUNTY: LEHIGH
DIR: B TOTAL LEN: 3.522 MI. DIST: 05-3 SR: 4011
LEFT MUN: WASHINGTON T RIGHT MUN: WASHINGTON T

MAIN ST
(SR0873 SEG 0080/0000) 018597 FT
0080/1643



018597 FT MAIN ST
0080/1643 (SR0873 SEG 0080/0000)

DIR: B TOTAL LEN: 3.522 MI. DIST: 05-3 SR: 4011
LEFT MUN: WASHINGTON T RIGHT MUN: WASHINGTON T

EXTRACT DATE: 12/28/2024 ROADWAY MANAGEMENT SYSTEM PAGE NUMBER: 461
PRINT DATE: 12/30/2024 SLD COUNTY/SR - ANNUAL PRINT COUNTY: LEHIGH

DIR: B TOTAL LEN: 3.522 MI. DIST: 05-3 SR: 4011
LEFT MUN: NORTH WHITEHALL T RIGHT MUN: NORTH WHITEHALL T

PARK VALLEY RD
(T707)

0040/1116

006900 FT

004111 FT

WAGON WHEEL DR
(TWP)

0020/0378

002520 FT

STANLEY DR
(TWP)

0010/1144

000000 FT

BELLVIEW RD
(SR0329 SEG 0040/0000) 0010/0000

0040/1208

0040/1116

0040/0770

006900 FT

0040/0000

0030/2578

004111 FT

0030/0000

0020/1387

0020/0378

0020/0168

0020/0000

0010/0644

000000 FT

INTER-BK

0010/0000

024 "DIA CIRC METAL
LEN=0050 INSTALLED UNKN
ROCKDALE RD

018 "DIA CIRC METAL
LEN=0030 INSTALLED UNKN

2 0 39053 0 00 0049+39
RISING SUN RD
(SR4012 SEG 0010/0000)

036 "DIA CIRC METAL
LEN=0030 INSTALLED UNKN
LENGTH(AH 2526 BK 2789)

2 0 39099 0 00 0041+34
NEFFS LAURY RD
(SR4014 SEG 0160/0000)

012 "DIA CIRC METAL
LEN=0030 INSTALLED UNKN
LENGTH(AH 2789 BK 1591)

FAIRLAND DR
(TWP)
018 "DIA CIRC METAL

LEN=0025 INSTALLED UNKN
2 0 39099 0 00 0025+12
LENGTH(AH 1591 BK 2520)

018 "DIA CIRC METAL
LEN=0065 INSTALLED UNKN

2 0 39099 0 00 0000+00
OLD POST RD
(SR0329 SEG 0040/0000)

MFC BEGIN = D
LENGTH(AH 2520 BK 0000)

EXTRACT DATE: 12/28/2024 ROADWAY MANAGEMENT SYSTEM PAGE NUMBER: 460
PRINT DATE: 12/30/2024 SLD COUNTY/SR - ANNUAL PRINT COUNTY: LEHIGH

DIR: B TOTAL LEN: 2.227 MI. DIST: 05-3 SR: 4010
LEFT MUN: NORTH WHITEHALL T RIGHT MUN: NORTH WHITEHALL T

011757 FT

011757 FT
INTER-AHD

AUDREY DR
(PRDR)
MAUCH CHUNK RD
(SR1017 SEG 0150/0000)

0040/3030

VINE ST

0040/2872

(TWP)

0040/2714

PENN ST

(TWP)

0040/2195

018 " DIA CIR PLASTIC

LEN=0050 INSTALLED UNKN

0040/2024

012 " DIA CIRC METAL

LEN=0040 INSTALLED UNKN

TR.COPLAY CR

STRUCTURE LENGTH 13 FT

0040/1336

BMSID 39/4010/0040/1336

COFFEETOWN RD

0040/0517

(T678)

008727 FT

2 0 39091 0 00 0087+37

MAPLE ST

(T680)

5 0040/0000

LENGTH(AH 3030 BK 3164)

008727 FT

MAPLE ST
(T680)

0030/3078

0030/2960

072 " DIA CIRC METAL

LEN=0095 INSTALLED UNKN

0030/2910

018 " DIA CIRC METAL

LEN=0050 INSTALLED UNKN

0030/2103

018 " DIA CIRC METAL

LEN=0045 INSTALLED UNKN

0030/1680

WOOD ST

(T691)

0030/1193

018 " DIA CIRC METAL

LEN=0040 INSTALLED UNKN

VALLEY GREEN DR
(T949)

0030/0995

EXTRACT DATE: 12/28/2024 ROADWAY MANAGEMENT SYSTEM PAGE NUMBER: 459
PRINT DATE: 12/30/2024 SLD COUNTY/SR - ANNUAL PRINT COUNTY: LEHIGH

DIR: B TOTAL LEN: 2.227 MI. DIST: 05-3 SR: 4010
LEFT MUN: NORTH WHITEHALL T RIGHT MUN: NORTH WHITEHALL T

	005563 FT		005563 FT	2 0 39091 0 00 0059+99
				LAND LN
				(T895)
			0030/0000	LENGTH(AH 3164 BK 2499)
MALLARD RD (T671)	0020/1789		0020/1358	036 "DIA CIRC METAL
			0020/0777	LEN=0040 INSTALLED UNKN
				BMSBN 39/4010/0020/0742
				2 0 39091 0 00 0038+12
			0020/0742	COPLAY CREEK
				BMSBG 39/4010/0020/0742
			0020/0291	COPLAY CREEK RD
			003064 FT	(T850)
				2 0 39091 0 00 0030+42
				PA TPK (I-476)
			0020/0000	OP ID 39/7476/9900/6284
				LENGTH(AH 2499 BK 3064)
			0010/2935	024 "DIA CAST IRON
				LEN=0031 INSTALLED UNKN
			0010/2598	024 "H 28 "W ELLIP METAL
				LEN=0050 INSTALLED UNKN
			0010/2220	028 "H 36 "W ELLIP METAL
				LEN=0050 INSTALLED UNKN
			0010/2063	024 "DIA CIRC METAL
				LEN=0040 INSTALLED UNKN
			0010/1851	024 "DIA CIRC METAL
				LEN=0071 INSTALLED UNKN
			0010/1837	PARK VIEW DR
				(T893)
			0010/1301	SPRING HILL DR
				(T908)
			0010/0228	018 "DIA CIRC METAL
				LEN=0030 INSTALLED UNKN
UNKNOWN AL (PRDR)	0010/0209		000000 FT	2 0 39091 0 00 0000+00
	000000 FT			NC SAND SPRING RD
				MAIN ST
				(SR0309 SEG 0370/0000)
			INTER-BK	ORCHARD RD
				(T684)
			0010/0000	MFC BEGIN = D
				LENGTH(AH 3064 BK 0000)

EXTRACT DATE: 12/28/2024 ROADWAY MANAGEMENT SYSTEM PAGE NUMBER: 458
PRINT DATE: 12/30/2024 SLD COUNTY/SR - ANNUAL PRINT COUNTY: LEHIGH

DIR: B TOTAL LEN: 3.204 MI. DIST: 05-3 SR: 4009
LEFT MUN: WASHINGTON T RIGHT MUN: WASHINGTON T

CHURCH RD 016918 FT
(SR4014 SEG 0110/0000) 0080/0477

016441 FT

MEMORIAL RD
(T855) 0070/1145

2 0 39057 0 01 0276+20 013512 FT
PINE TOP RD
(T855) 0070/0000

2 0 39057 0 01 0253+48 011267 FT
SR 0309 SH
(SR0309 SEG 0410/1600) 0060/0000

016918 FT PARK AV
0080/0477 (SR4014 SEG 0110/0000)
FOR SR 4009 AND 4014
0080/0347 (CONN)
016441 FT 2 0 39057 0 01 0303+61
5 0080/0000 LENGTH(AH 0477 BK 2929)
WASHINGTON
HEIDELBERG T
0070/2786 RACHEL DR
0070/2686 (TWP)
0070/1932 024 "DIA CIRC METAL
LEN=0030 INSTALLED UNKN
WASHINGTON ST
0070/1634 (T714)
MILL CREEK
STRUCTURE LENGTH 25 FT
0070/1276 BMSID 39/4009/0070/1276
0070/0513 024"H 00"W MULT METAL
LEN=0030 INSTALLED UNKN
018 "DIA CIRC METAL
0070/0263 LEN=0030 INSTALLED UNKN
013512 FT
5 0070/0000 LENGTH(AH 2929 BK 2245)
018 "DIA CIRC METAL
0060/1864 LEN=0030 INSTALLED UNKN
021"H 15"W METAL ARCH
0060/1811 LEN=0030 INSTALLED 2001
0060/0213 BMSID 39/4009/0060/0235
2 0 39057 0 01 0253+48
TR. MILL CR.
0060/0200 BMSBG 39/4009/0060/0235
018 "DIA CIRC METAL
0060/0026 LEN=0040 INSTALLED UNKN
0060/0001 MFC BEGIN = D
011267 FT WSIDE RD
INTER-BK SR 0309 SH
5 0060/0000 (SR0309 SEG 0410/1600)
LTH AH 002245 BK 000100

EXTRACT DATE: 12/28/2024 ROADWAY MANAGEMENT SYSTEM PAGE NUMBER: 457
PRINT DATE: 12/30/2024 SLD COUNTY/SR - ANNUAL PRINT COUNTY: LEHIGH

DIR: B TOTAL LEN: 3.204 MI. DIST: 05-3 SR: 4009
LEFT MUN: HEIDELBERG T RIGHT MUN: HEIDELBERG T

011267 FT

011267 FT
7054/0000
INTER-AHD

LTH AH 000100 BK 001282
SR 0309 SH
(SR0309 SEG 0410/1306)
SR 0309 SH
(SR0309 SEG 0410/1306)
018 "DIA CIRC PLASTIC
LEN=0040 INSTALLED 2004
CREEK DR
(PRDR)
014 "DIA CIRC METAL
LEN=0013 INSTALLED UNKN
018 "DIA CIRC METAL
LEN=0030 INSTALLED UNKN
LOFTIN DR
(PRDR)
LC FOR LOFTIN DR
(CONN)
030 "DIA CIRC METAL
LEN=0025 INSTALLED UNKN
024 "DIA CIRC METAL
LEN=0025 INSTALLED UNKN

JUNIPER DR
(PRDR)

0050/0106
009985 FT

009985 FT

2 0 39057 0 01 0239+04
HEIDELBERG
LOWHILL T
5 0050/0000 LENGTH(AH 1282 BK 2156)
014 "DIA CIRC METAL
LEN=0020 INSTALLED UNKN
014 "DIA CIRC METAL
LEN=0020 INSTALLED UNKN
014 "DIA CIRC METAL
LEN=0025 INSTALLED UNKN
018"H 00"W MULT METAL
LEN=0030 INSTALLED UNKN

BROWNING RD
(T665)

0040/0417

0040/0396
0040/0236

018 "DIA CIRC METAL
LEN=0030 INSTALLED UNKN
BMSBN 39/4009/0040/0205
2 0 39057 0 01 0220+88

0040/0205

MILL CREEK
BMSBG 39/4009/0040/0205

0040/0079
007829 FT

021"H 15"W METAL ARCH
LEN=0080 INSTALLED 1999
2 0 39057 0 01 0217+48

007829 FT

MILL RD
(T665)
5 0040/0000 LENGTH(AH 2156 BK 3369)

EXTRACT DATE: 12/28/2024 ROADWAY MANAGEMENT SYSTEM PAGE NUMBER: 456
PRINT DATE: 12/30/2024 SLD COUNTY/SR - ANNUAL PRINT COUNTY: LEHIGH

DIR: B TOTAL LEN: 3.204 MI. DIST: 05-3 SR: 4009
LEFT MUN: LOWHILL T RIGHT MUN: LOWHILL T

2 0 39057 0 00 0184+00 004460 FT
WINCHESTER RD
(T667) 0030/0000

2 0 39057 0 00 0154+70 001532 FT
BEAR RD
(T669) 0020/0000

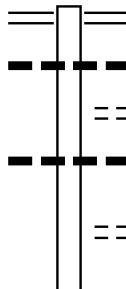
000000 FT

Station	Length	Material	Notes
0030/3080	018"	DIA CIR PLASTIC	LEN=0025 INSTALLED UNKN
0030/2115	018"	DIA CIRC METAL	LEN=0025 INSTALLED UNKN
0030/1432	018"	DIA CIRC METAL	LEN=0030 INSTALLED UNKN
0030/1189	030"	DIA CIRC METAL	LEN=0040 INSTALLED UNKN
004460 FT			
0030/0000	3369	Length (AH)	BK 2928
0020/2877	018"	DIA CIRC METAL	LEN=0025 INSTALLED UNKN
0020/2526	018"	DIA CIRC METAL	LEN=0025 INSTALLED UNKN
0020/2373	028"	H 00" W MULT PLSTIC	LEN=0030 INSTALLED UNKN
0020/1517	024"	DIA CIR PLASTIC	LEN=0080 INSTALLED 2004
0020/1340	018"	DIA CIR PLASTIC	LEN=0024 INSTALLED UNKN
001532 FT			
0020/0000	2928	Length (AH)	BK 1532
0010/1429	018"	DIA CIR PLASTIC	LEN=0040 INSTALLED 2004
0010/0796	018"	DIA CIRC METAL	LEN=0020 INSTALLED UNKN
0010/0546	021"	DIA CIR PLASTIC	LEN=0040 INSTALLED 2004
0010/0114	BMS	SEN 39/4009/0010/0034	2 0 39057 0 00 0139+66
0010/0034	JORDAN CREEK		
000000 FT	BMS	SBG 39/4009/0010/0034	2 0 39057 0 00 0139+25
NC MI	LL CREEK RD		
0010/0000	GAME PRESERVE RD		
	(SR4007 SEG 0070/0000)		
	MFC BEGIN = E		
0010/0000	Length (AH)	1532	BK 0000

EXTRACT DATE: 12/28/2024 ROADWAY MANAGEMENT SYSTEM PAGE NUMBER: 455
PRINT DATE: 12/30/2024 SLD COUNTY/SR - ANNUAL PRINT COUNTY: LEHIGH

DIR: B TOTAL LEN: 3.384 MI. DIST: 05-3 SR: 4008
LEFT MUN: NORTH WHITEHALL T RIGHT MUN: NORTH WHITEHALL T

017869 FT



017869 FT OLD POST RD
0070/2506 (SR0329 SEG 0080/0474)
024 " DIA CIRC METAL
0070/2267 LEN=0036 INSTALLED UNKN
UNKNOWN RD
0070/2051 (TWP)
036"H 00"W MULT METAL
0070/1805 LEN=0042 INSTALLED UNKN
JUNIPER DR
0070/1196 (TWP)

DIR: B TOTAL LEN: 3.384 MI. DIST: 05-3 SR: 4008
LEFT MUN: NORTH WHITEHALL T RIGHT MUN: NORTH WHITEHALL T

	015363 FT			015363 FT	2 0 39049 0 00 0154+28
				0070/0000	LENGTH(AH 2506 BK 1840)
				0060/1289	018 "DIA CIRC METAL
HILL ST					LEN=0038 INSTALLED UNKN
(T687)	0060/1215	==			
				0060/1191	018 "DIA CIRC METAL
					LEN=0080 INSTALLED UNKN
				0060/1109	PORTLAND ST
					(T687)
	013523 FT			013523 FT	2 0 39049 0 00 0136+15
					LIMESTONE ST
					(T848)
				0060/0000	LENGTH(AH 1840 BK 2485)
				0050/2043	020 "DIA CIRC METAL
					LEN=0038 INSTALLED UNKN
BUCHANAN ST					
(T884)	0050/1351	==			
LINCOLN ST	0050/0757	==			
(T883)					
	011038 FT			011038 FT	2 0 39049 0 00 0111+19
					MAUCH CHUNK RD
					(SR1017 SEG 0140/0000)
				0050/0000	LENGTH(AH 2485 BK 2674)
					036"H 48"W METAL STRUC
				0040/1856	LEN=0025 INSTALLED 2001
					018 "DIA CIRC METAL
				0040/1855	LEN=0025 INSTALLED UNKN
				0040/0438	018 "DIA CIRC METAL
					LEN=0060 INSTALLED UNKN
MAPLE ST					LC FOR MAPLE ST
(T680)	0040/0117	==	==	0040/0117	(CONN)
	008364 FT			008364 FT	2 0 39049 0 00 0083+55
					MAPLE ST
					(T680)
					018 "DIA CIRC CONCR
				0040/0000	LEN=0060 INSTALLED UNKN
					LENGTH(AH 2674 BK 3028)
COFFEETOWN RD					COFFEETOWN RD

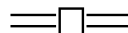
EXTRACT DATE: 12/28/2024 ROADWAY MANAGEMENT SYSTEM PAGE NUMBER: 453
PRINT DATE: 12/30/2024 SLD COUNTY/SR - ANNUAL PRINT COUNTY: LEHIGH

DIR: B TOTAL LEN: 3.384 MI. DIST: 05-3 SR: 4008
LEFT MUN: NORTH WHITEHALL T RIGHT MUN: NORTH WHITEHALL T

(T678)	0030/1899	==	0030/1899	(SR4005 SEG 0030/2845)
		==	0030/0915	018 "DIA CIRC METAL LEN=0050 INSTALLED UNKN
005336 FT			005336 FT	2 0 39049 0 00 0053+50
		5	0030/0000	LENGTH(AH 3028 BK 2291)
			0020/1646	BMS EN 39/4008/0020/1609 2 0 39049 0 00 0046+69
			0020/1609	COPLAY CREEK BMSBG 39/4008/0020/1609
		==	0020/1500	COPLAY CREEK RD (T692)
		==		
		==	0020/0570	016 "DIA CIRC METAL LEN=0050 INSTALLED UNKN
003045 FT			003045 FT	2 0 39049 0 00 0030+66
				PA TPK (1-476)
		5	0020/0000	OP ID 39/7476/9900/6182 LENGTH(AH 2291 BK 3045)
			0010/2914	024 "DIA CIRC METAL LEN=0050 INSTALLED UNKN
		==	0010/2774	WOLF HOLLOW RD (TWP)
			0010/2455	018 "DIA CIRC METAL LEN=0050 INSTALLED UNKN
		==	0010/2151	APPLE RD (T669)
			0010/1844	018 "DIA CIRC METAL LEN=0050 INSTALLED UNKN
		==		
LOCUST DR		==		
(T696)	0010/0748			
INDEPENDENCE DR		==	0010/0542	EASTVIEW DR (T961)
(TWP)	0010/0542			012 "DIA CIRC CONCR
			0010/0200	LEN=0099 INSTALLED UNKN
	000000 FT		000000 FT	2 0 39049 0 00 0000+00
				NC LEVANS RD
				SR 309 SH
				(SR0309 SEG 0351/0000)
				(SR0309 SEG 0350/0000)
		5	0010/0000	MFC BEGIN = E LENGTH(AH 3045 BK 0000)

EXTRACT DATE: 12/28/2024 ROADWAY MANAGEMENT SYSTEM PAGE NUMBER: 452
PRINT DATE: 12/30/2024 SLD COUNTY/SR - ANNUAL PRINT COUNTY: LEHIGH
DIR: B TOTAL LEN: 5.022 MI. DIST: 05-3 SR: 4007
LEFT MUN: NORTH WHITEHALL T RIGHT MUN: NORTH WHITEHALL T

026516 FT



026516 FT MAIN ST
0110/2654 (SR0309 SEG 0370/0989)

EXTRACT DATE: 12/28/2024 ROADWAY MANAGEMENT SYSTEM PAGE NUMBER: 451
PRINT DATE: 12/30/2024 SLD COUNTY/SR - ANNUAL PRINT COUNTY: LEHIGH

DIR: B TOTAL LEN: 5.022 MI. DIST: 05-3 SR: 4007
LEFT MUN: NORTH WHITEHALL T RIGHT MUN: NORTH WHITEHALL T

	0110/2470	016 "DIA CIRC METAL LEN=0050	INSTALLED UNKN
	0110/1785	020 "DIA CIRC METAL LEN=0045	INSTALLED UNKN
	0110/0712	036 "DIA CIRC METAL LEN=0054	INSTALLED UNKN
	0110/0421	018 "DIA CIRC METAL LEN=0030	INSTALLED UNKN
023862 FT	023862 FT	2 0 39058 0 00 0100+14	
	0110/0000	LENGTH(AH 2654 BK 2553)	
	0100/2340	060 "DIA CIRC METAL LEN=0050	INSTALLED UNKN
	0100/1504	024 "DIA CAST IRON LEN=0075	INSTALLED UNKN
	0100/0830	018 "DIA CIRC METAL LEN=0050	INSTALLED UNKN
021309 FT	021309 FT	2 0 39058 0 00 0074+61	
	0100/0000	LENGTH(AH 2553 BK 2389)	
	0090/2083	024 "DIA CAST IRON LEN=0075	INSTALLED UNKN
	0090/1047	016 "DIA CIR PLASTIC LEN=0030	INSTALLED UNKN
018920 FT	0090/0116	BMS EN 39/4007/0090/0000	
	018920 FT	2 0 39058 0 00 0050+75	
		JORDAN CREEK	
	0090/0000	BMSBG 39/4007/0090/0000	
		LENGTH(AH 2389 BK 2233)	
016687 FT	016687 FT	2 0 39058 0 00 0028+23	
		NORTH WHITEHALL	
		LOWHILL T	
	0080/0000	LENGTH(AH 2233 BK 2823)	
	0070/2658	016 "DIA CIRC METAL LEN=0030	INSTALLED UNKN

EXTRACT DATE: 12/28/2024 ROADWAY MANAGEMENT SYSTEM PAGE NUMBER: 450
PRINT DATE: 12/30/2024 SLD COUNTY/SR - ANNUAL PRINT COUNTY: LEHIGH

DIR: B TOTAL LEN: 5.022 MI. DIST: 05-3 SR: 4007
LEFT MUN: LOWHILL T RIGHT MUN: LOWHILL T

2 0 39058 0 00 0000+00 013864 FT
MILL CREEK RD
(SR4009 SEG 0010/0000) 0070/0000

011706 FT

009956 FT

GAME PRESERVE RD
(SR4027 SEG 0010/0000) 0040/1019

0070/1985	024 "DIA CIR PLASTIC LEN=0030 INSTALLED UNKN LEHIGH VALLEY ZOO (PRDR)
0070/1450	
0070/0481 013864 FT	016 "DIA CIR PLASTIC LEN=0030 INSTALLED UNKN
0070/0000	LENGTH(AH 2823 BK 2158) LAWTON CT (T554)
0060/1591	014 "DIA CIRC METAL LEN=0053 INSTALLED UNKN
0060/1559	018 "DIA CIRC CONCR LEN=0040 INSTALLED UNKN
0060/1506	
0060/0846	024 "DIA CIRC METAL LEN=0030 INSTALLED UNKN
0060/0533 011706 FT	016 "DIA CIR PLASTIC LEN=0033 INSTALLED UNKN 2 0 39057 0 00 0118+05 RUHETON HILL RD (T593)
0060/0000	LENGTH(AH 2158 BK 1750) 012 "DIA CIRC METAL LEN=0030 INSTALLED UNKN
0050/1259	
0050/0405 009956 FT	030 "DIA CIR PLASTIC LEN=0042 INSTALLED UNKN 2 0 39057 0 00 0099+61
0050/0000	LENGTH(AH 1750 BK 2997) 018 "DIA CIRC METAL LEN=0073 INSTALLED UNKN
0040/2884	012 "DIA CIRC METAL LEN=0030 INSTALLED UNKN
0040/2811	018 "DIA CIRC METAL LEN=0033 INSTALLED UNKN
0040/2295	
0040/1179	BMS EN 39/4007/0040/1153 0 0 00000 0 00 0000+00 TRIB. TO JORDAN CREEK
0040/1167	BMS BG 39/4007/0040/1153
0040/1000	NC GAME PRESERVE RD 030 "DIA CIRC METAL LEN=0099 INSTALLED UNKN 018 "DIA CIRC METAL

EXTRACT DATE: 12/28/2024 ROADWAY MANAGEMENT SYSTEM PAGE NUMBER: 449
PRINT DATE: 12/30/2024 SLD COUNTY/SR - ANNUAL PRINT COUNTY: LEHIGH

DIR: B TOTAL LEN: 5.022 MI. DIST: 05-3 SR: 4007
LEFT MUN: LOWHILL T RIGHT MUN: LOWHILL T

CONSTITUTION RD
(T689)

0040/0584

006959 FT

005000 FT

CHURCH RD
(T633)

002604 FT

ERICKA CR
(TWP)
ERICKA CR
(TWP)

0010/1835

0010/1426

2 0 39057 0 00 0000+00 000000 FT
KERNSVILLE RD
(SR4003 SEG 0150/0933) 0010/0000

0040/0800 LEN=0035 INSTALLED UNKN

0040/0012 036 "DIA CIRC METAL
LEN=0030 INSTALLED UNKN
006959 FT 2 0 39057 0 00 0070+25
MOLASSES RD
(T679)

5 0040/0000 LENGTH(AH 2997 BK 1959)

0030/1401 018 "DIA CIR PLASTIC

0030/1087 LEN=0040 INSTALLED 2000

0030/0870 012 "DIA CIRC METAL

0030/0870 016 "DIA CIRC METAL

0030/0870 LEN=0030 INSTALLED UNKN

5 005000 FT 2 0 39057 0 00 0050+35

5 0030/0000 LENGTH(AH 1959 BK 2396)

0020/2306 024 "DIA CIRC METAL

0020/1735 LEN=0047 INSTALLED UNKN

0020/1323 018 "DIA CIRC METAL

0020/0804 LEN=0038 INSTALLED UNKN

0020/0663 018 "DIA CIRC METAL

0020/0241 LEN=0030 INSTALLED UNKN

0020/0241 012 "DIA CIRC METAL

0020/0241 LEN=0099 INSTALLED UNKN

0020/0241 036 "DIA CIRC METAL

0020/0241 LEN=0045 INSTALLED UNKN

0020/0241 012 "DIA CIRC CONCR

0020/0241 LEN=0022 INSTALLED 2000

0020/0241 2 0 39057 0 00 0026+35

0020/0241 HIGHLAND RD
(T582)

5 0020/0000 LENGTH(AH 2396 BK 2604)

0010/2325 018 "DIA CIRC METAL

0010/2325 LEN=0050 INSTALLED UNKN

0010/0731 018 "DIA CIRC METAL

0010/0731 LEN=0030 INSTALLED UNKN

0010/0462 HORSE SHOE RD
(T573)

0010/0462 NC WE IDASVILLE RD

000000 FT KERNSVILLE RD

000000 FT (SR4003 SEG 0150/0933)

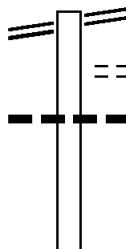
0010/0000 MFC BEGIN = E

5 0010/0000 LENGTH(AH 2604 BK 0000)

EXTRACT DATE: 12/28/2024 ROADWAY MANAGEMENT SYSTEM PAGE NUMBER: 448
PRINT DATE: 12/30/2024 SLD COUNTY/SR - ANNUAL PRINT COUNTY: LEHIGH

DIR: B TOTAL LEN: 3.159 MI. DIST: 05-3 SR: 4006
LEFT MUN: SOUTH WHITEHALL T RIGHT MUN: SOUTH WHITEHALL T

MAUCH CHUNK RD 016677 FT
(SR1017 SEG 0100/1005) 0070/3357



016677 FT MAUCH CHUNK RD
0070/3357 (SR1017 SEG 0100/1005)
PEACHTREE RD
0070/3230 (TWP)
018 " DIA CIRC METAL
0070/3221 LEN=0030 INSTALLED UNKN

014 " DIA CIRC METAL

EXTRACT DATE: 12/28/2024 ROADWAY MANAGEMENT SYSTEM PAGE NUMBER: 447
PRINT DATE: 12/30/2024 SLD COUNTY/SR - ANNUAL PRINT COUNTY: LEHIGH

DIR: B TOTAL LEN: 3.159 MI. DIST: 05-3 SR: 4006
LEFT MUN: SOUTH WHITEHALL T RIGHT MUN: SOUTH WHITEHALL T

2 0 39042 0 00 0120+94 013320 FT
WILLOW ST
(SR4003 SEG 0260/0000) 0070/0000
013320 FT

CEDAR CREST BL
(SR1019 SEG 0130/0000) 0060/1252

012068 FT

009485 FT

007006 FT

0070/1589	LEN=0060	INSTALLED	UNKN
0070/1222	014 "DIA	CIRC METAL	
0070/0744	LEN=0030	INSTALLED	UNKN
013320 FT	014 "DIA	CIRC METAL	
INTER-BK	LEN=0030	INSTALLED	UNKN
0070/0000	EFIELD RD		
013320 FT	WILLOW ST		
7064/0000	(SR4003 SEG 0260/0000)		
INTER-AHD	LTH AH 003357	BK 000100	
0060/1252	LTH AH 000100	BK 001252	
0060/0888	CEDAR CREST BL		
0060/0854	(SR1019 SEG 0130/0000)		
012068 FT	014 "DIA	CIRC METAL	
0060/0000	LEN=0036	INSTALLED	UNKN
0050/2370	SOUTH WHITEHALL		
0050/0423	NORTH WHITEHALL T		
009485 FT	014 "DIA	CIRC METAL	
0050/0000	LEN=0040	INSTALLED	UNKN
0040/1459	2 0 39041 0 00 0082+59		
0040/0187	LENGTH(AH 2583	BK 2479)	
007006 FT	018 "DIA	CIRC CONCR	
0040/0000	LEN=0036	INSTALLED	UNKN
0030/0971	014 "DIA	CIRC CONCR	
	LEN=0080	INSTALLED	UNKN
	2 0 39041 0 00 0070+33		
	LENGTH(AH 2479	BK 2543)	
	018 "DIA	CIRC METAL	
	LEN=0036	INSTALLED	UNKN

EXTRACT DATE: 12/28/2024 ROADWAY MANAGEMENT SYSTEM PAGE NUMBER: 446
PRINT DATE: 12/30/2024 SLD COUNTY/SR - ANNUAL PRINT COUNTY: LEHIGH

DIR: B TOTAL LEN: 3.159 MI. DIST: 05-3 SR: 4006
LEFT MUN: NORTH WHITEHALL T RIGHT MUN: NORTH WHITEHALL T

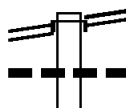
004463 FT		004463 FT	2 0 39041 0 00 0044+90 COFFEETOWN RD (SR4005 SEG 0020/0000) LENGTH(AH 2543 BK 1921)
	==	5 0030/0000	018 "DIA CIRC METAL LEN=0032 INSTALLED UNKN
	==	0020/1044	018 "DIA CIRC METAL LEN=0060 INSTALLED UNKN
	==	0020/0868	018 "DIA CIRC CONCR LEN=0060 INSTALLED 1998
	==	0020/0215	BMSSEN 39/7476/9900/6111 2 0 39041 0 00 0024+18 PA TPK (I-476)
	==	0020/0180	BMSBG 39/7476/9900/6111 2 0 39041 0 00 0024+18 WOLFS CROSSING RD (T677)
002542 FT	==	5 0020/0000	LENGTH(AH 1921 BK 2542) 036 "DIA CIRC METAL LEN=0040 INSTALLED UNKN
	==	0010/2290	018 "DIA CIRC METAL LEN=0036 INSTALLED UNKN
	==	0010/2004	FAYE DR (T936)
LI-L WOLF DR (PRDR)	==	0010/1495	018 "DIA CIRC METAL LEN=0030 INSTALLED UNKN
	==	0010/1255	024 "DIA CIRC METAL LEN=0030 INSTALLED UNKN
LUMAR ST (T862) APPLE RD (T669)	==	0010/0791	024 "DIA CIRC METAL LEN=0030 INSTALLED UNKN
	==	0010/0634	2 0 39041 0 00 0000+00 NC SHANKWEILER RD SR 309 SH (SR0309 SEG 0340/0000)
	==	0010/0395	INTER-BK SHANKWEILER RD (T674) MFC BEGIN = D
ALLEY (TWP)	==	0010/0248	5 0010/0000 LENGTH(AH 2542 BK 0000)
	==	000000 FT	

EXTRACT DATE: 12/28/2024 ROADWAY MANAGEMENT SYSTEM PAGE NUMBER: 445
PRINT DATE: 12/30/2024 SLD COUNTY/SR - ANNUAL PRINT COUNTY: LEHIGH

DIR: B TOTAL LEN: 1.720 MI. DIST: 05-3 SR: 4005
LEFT MUN: NORTH WHITEHALL T RIGHT MUN: NORTH WHITEHALL T

009081 FT

LEVANS RD
(SR4008 SEG 0030/1899) 0030/2845



009081 FT
INTER-AHD COFFEETOWN RD
(T678)
LEVANS RD
0030/2845 (SR4008 SEG 0030/1899)
024 " DIA CIRC METAL
0030/2415 LEN=0045 INSTALLED UNKN

EXTRACT DATE: 12/28/2024 ROADWAY MANAGEMENT SYSTEM PAGE NUMBER: 444
PRINT DATE: 12/30/2024 SLD COUNTY/SR - ANNUAL PRINT COUNTY: LEHIGH

DIR: B TOTAL LEN: 1.720 MI. DIST: 05-3 SR: 4005
LEFT MUN: NORTH WHITEHALL T RIGHT MUN: NORTH WHITEHALL T

COPLAY CREEK RD
(T692)

PINE MEADOWS LN
(T911)

006236 FT

0020/2723

0020/1609

003487 FT

000000 FT

0030/1050 BMS EN 39/4005/0030/1030
2 0 39102 0 00 0072+78
COPLAY CREEK

0030/1030 BMSBG 39/4005/0030/1030

006236 FT 2 0 39102 0 00 0062+64
GOLF COURSE RD
(T693)

5 0030/0000 LENGTH(AH 2845 BK 2749)

0020/0964 016 "DIA CIRC METAL
LEN=0040 INSTALLED UNKN
0020/0480 018 "DIA CIRC METAL
LEN=0042 INSTALLED UNKN
0020/0392 018 "DIA CIRC METAL
LEN=0040 INSTALLED UNKN
0020/0084 018 "DIA CIRC METAL
LEN=0030 INSTALLED UNKN
003487 FT 2 0 39102 0 00 0034+90
SHANKWEILER RD

5 0020/0000 (SR4006 SEG 0030/0000)
LENGTH(AH 2749 BK 3487)

0010/0364 NORTH WHITEHALL
SOUTH WHITEHALL T
018 "DIA CIRC METAL
LEN=0040 INSTALLED UNKN
000000 FT 2 0 39102 0 00 0000+00
NC COFFEE TOWN RD
OREFIELD RD

5 0010/0000 (SR4003 SEG 0220/0000)
MFC BEGIN = E
LENGTH(AH 3487 BK 0000)

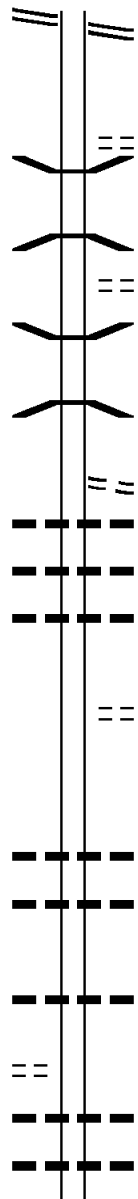
EXTRACT DATE: 12/28/2024 ROADWAY MANAGEMENT SYSTEM PAGE NUMBER: 443
PRINT DATE: 12/30/2024 SLD COUNTY/SR - ANNUAL PRINT COUNTY: LEHIGH
DIR: B TOTAL LEN: 3.893 MI. DIST: 05-3 SR: 4004
LEFT MUN: SOUTH WHITEHALL T RIGHT MUN: SOUTH WHITEHALL T

EXTRACT DATE: 12/28/2024 ROADWAY MANAGEMENT SYSTEM PAGE NUMBER: 442
PRINT DATE: 12/30/2024 SLD COUNTY/SR - ANNUAL PRINT COUNTY: LEHIGH

DIR: B TOTAL LEN: 3.893 MI. DIST: 05-3 SR: 4004
LEFT MUN: SOUTH WHITEHALL T RIGHT MUN: SOUTH WHITEHALL T

(SR0309 SEG 0290/2742) 0070/2836

0070/2836 (SR0309 SEG 0290/2742)



NC VILLAGE RD
HUCKLEBERRY RD
0070/1903 (T559)
0070/1827 BMSBN 39/4004/0070/1808
0 0 00000 0 00 0000+00
TR. JORDAN CK
0070/1808 BMSBG 39/4004/0070/1808
BLUEBARN RD
0070/1732 (T572)
0070/1058 BMSBN 39/4004/0070/1043
0 0 00000 0 00 0000+00
TR. JORDAN CK
0070/1043 BMSBG 39/4004/0070/1043
NC HU
HUCKLEBERRY RD
0070/0812 (T559)
016 "DIA CIRC METAL
0070/0291 LEN=0028 INSTALLED UNKN
018 "DIA CIR PLASTIC
0070/0117 LEN=0040 INSTALLED 2007
024 "DIA CIRC METAL
0070/0040 LEN=0035 INSTALLED UNKN
017721 FT 2 0 39071 0 01 0177+86
BALDWIN LN
(TWP)
5 0070/0000 LENGTH(AH 2836 BK 3645)

018 "DIA CIRC CONCR
0060/1930 LEN=0110 INSTALLED UNKN
018 "DIA CIRC CONCR
0060/1375 LEN=0080 INSTALLED UNKN

020 "DIA CIRC METAL
0060/0339 LEN=0038 INSTALLED UNKN
014076 FT 2 0 39071 0 01 0141+30
NC JO
5 0060/0000 LENGTH(AH 3645 BK 1846)
016 "DIA CIRC METAL
0050/1640 LEN=0071 INSTALLED UNKN
016 "DIA CIRC METAL
0050/1590 LEN=0038 INSTALLED UNKN

017721 FT

014076 FT

0060/0000

JORDAN RD
(T578)

EXTRACT DATE: 12/28/2024 ROADWAY MANAGEMENT SYSTEM PAGE NUMBER: 441
PRINT DATE: 12/30/2024 SLD COUNTY/SR - ANNUAL PRINT COUNTY: LEHIGH

DIR: B TOTAL LEN: 3.893 MI. DIST: 05-3 SR: 4004
LEFT MUN: SOUTH WHITEHALL T RIGHT MUN: SOUTH WHITEHALL T

VALLEY RD
(T575)

0050/0673

012230 FT

008671 FT

HICKORY LN
(T574)

0030/1148

--	--	0050/0772	012 "DIA CIRC METAL LEN=0030 INSTALLED UNKN
==	--	0050/0116	016 "DIA CIRC METAL LEN=0028 INSTALLED UNKN
--	--	012230 FT	2 0 39071 0 01 0123+64 APPLEWOOD DR (T578)
==	--	0050/0000	LENGTH(AH 1846 BK 3559)
--	--	0040/3449	024 "DIA CIR PLASTIC LEN=0014 INSTALLED 2007
--	--	0040/1928	024 "DIA CIR PLASTIC LEN=0040 INSTALLED 2007
--	--	0040/1218	036 "DIA CIRC METAL LEN=0064 INSTALLED UNKN
--	--	0040/0831	016 "DIA CIRC METAL LEN=0040 INSTALLED UNKN
--	--	0040/0381	016 "DIA CIRC METAL LEN=0031 INSTALLED UNKN
--	--	008671 FT	2 0 39071 0 01 0087+05 SOUTH WHITEHALL UPPER MACUNGIE T
--	--	0040/0000	LENGTH(AH 3559 BK 3648)
--	--	0030/3560	016 "DIA CIRC METAL LEN=0039 INSTALLED UNKN
--	--	0030/2650	016 "DIA CIRC METAL LEN=0039 INSTALLED UNKN
--	--	0030/2526	036 "DIA CIRC METAL LEN=0039 INSTALLED UNKN
--	--	0030/2168	030 "DIA CIRC METAL LEN=0040 INSTALLED 2007
--	--	0030/1425	014 "DIA CIR PLASTIC LEN=0039 INSTALLED UNKN
==	--	0030/1137	HICKORY LN (T574)
--	--	0030/1129	014 "DIA CIRC METAL LEN=0048 INSTALLED UNKN

EXTRACT DATE: 12/28/2024 ROADWAY MANAGEMENT SYSTEM PAGE NUMBER: 440
PRINT DATE: 12/30/2024 SLD COUNTY/SR - ANNUAL PRINT COUNTY: LEHIGH

DIR: B TOTAL LEN: 3.893 MI. DIST: 05-3 SR: 4004
LEFT MUN: UPPER MACUNGIE T RIGHT MUN: UPPER MACUNGIE T

ROAD NAME	STATION	LENGTH	DESCRIPTION
TOWNSHIP LINE RD (T584)	005023 FT	0030/0150	014 "DIA CIRC METAL
		005023 FT	LEN=0054 INSTALLED UNKN
		0030/0000	2 0 39071 0 01 0050+76
			LENGTH(AH 3648 BK 2650)
		0020/2290	018 "DIA CIRC METAL
			LEN=0035 INSTALLED UNKN
		0020/1815	012 "DIA CAST IRON
			LEN=0041 INSTALLED UNKN
		0020/1730	018 "DIA CIRC METAL
			LEN=0044 INSTALLED UNKN
		0020/1658	BECKER ST
			(T571)
		0020/1224	014 "DIA CIRC METAL
			LEN=0045 INSTALLED UNKN
			020"H 20"W **UNKNOWN**
			LEN=0057 INSTALLED UNKN
		0020/0222	BMSSEN 39/4004/0020/0164
			2 0 39071 0 00 0025+29
			HASSEN CREEK
			BMSBG 39/4004/0020/0164
2 0 39071 0 00 0023+46 NORTH LN (T586)	002373 FT	0020/0164	
		002373 FT	
		0020/0000	LENGTH(AH 2650 BK 2373)
			014 "DIA CIRC CONCR
		0010/2291	LEN=0047 INSTALLED UNKN
			035 "DIA CIRC METAL
		0010/0381	LEN=0040 INSTALLED 2007
			0010/0162
			2 0 39071 0 00 0001+17
			HAASEN CREEK
		0010/0119	BMSBG 39/4004/0010/0119
		000000 FT	2 0 39071 0 00 0000+00
			NC HAASADAHL RD
			HILLTOP RD
			(T556)
			HAASADAHL RD
BEECHWOOD ST (TWP)		INTER-BK	(CNTY)
			MFC BEGIN = E
		0010/0000	LENGTH(AH 2373 BK 0000)
MOHRS RD (T555)			

EXTRACT DATE: 12/28/2024 ROADWAY MANAGEMENT SYSTEM PAGE NUMBER: 439
PRINT DATE: 12/30/2024 SLD COUNTY/SR - ANNUAL PRINT COUNTY: LEHIGH
DIR: B TOTAL LEN: 13.736 MI. DIST: 05-3 SR: 4003
LEFT MUN: WHITEHALL T RIGHT MUN: WHITEHALL T

CHURCH ST

072527 FT

072527 FT CHURCH ST

EXTRACT DATE: 12/28/2024 ROADWAY MANAGEMENT SYSTEM PAGE NUMBER: 438
PRINT DATE: 12/30/2024 SLD COUNTY/SR - ANNUAL PRINT COUNTY: LEHIGH

DIR: B TOTAL LEN: 13.736 MI. DIST: 05-3 SR: 4003
LEFT MUN: WHITEHALL T RIGHT MUN: WHITEHALL T

(SR1023 SEG 0040/0000)	0300/1852		0300/1852 (SR1023 SEG 0040/0000)
2 0 39111 0 00 0099+75	070675 FT		070675 FT
BRIDGE ST			NC RUCHVILLE RD
(TWP)	0300/0000		5 0300/0000 LENGTH(AH 1852 BK 2407)
			0290/1736 018 "DIA CIR PLASTIC
			LEN=0060 INSTALLED 2000
			WHITEHALL
			0290/1112 NORTH WHITEHALL T
068268 FT			068268 FT
			2 0 39111 0 00 0076+34
			5 0290/0000 LENGTH(AH 2407 BK 2227)
EASTERN INDUSTRIES			(APRA) ORMROD QUARRY
(PRDR)	0280/1800	POE	BRIDGE ST
			0280/1800 (TWP)
066041 FT			066041 FT
			2 0 39111 0 00 0050+23
			SHELBY DR
			(TWP)
			5 0280/0000 LENGTH(AH 2227 BK 2725)
			0270/1216 020"H 36"W ELLIP CONC
			LEN=0045 INSTALLED UNKN
			0270/1211 020"H 36"W ELLIP CONC
			LEN=0040 INSTALLED 1999
063316 FT			063316 FT
			2 0 39111 0 00 0024+79
			MAUCH CHUNK RD
			(SR1017 SEG 0110/0000)
			5 0270/0000 LENGTH(AH 2725 BK 2463)

DIR: B TOTAL LEN: 13.736 MI. DIST: 05-3 SR: 4003
LEFT MUN: NORTH WHITEHALL T RIGHT MUN: NORTH WHITEHALL T

DIR: B TOTAL LEN: 13.736 MI. DIST: 05-3 SR: 4003
LEFT MUN: SOUTH WHITEHALL T RIGHT MUN: SOUTH WHITEHALL T

2 0 39042 0 00 0045+22 053216 FT
STROHL RD
(TWP) 0230/0000

2 0 39042 0 00 0022+00 050927 FT
COFFETOWN RD
(SR4005 SEG 0010/0000) 0220/0000

048747 FT

WOODLANE AV
(T676)

0200/1065

== == 0230/0330 ALLISON LN
053216 FT (TWP)
== 5 0230/0000 LENGTH(AH 1767 BK 2289)

050927 FT
5 0220/0000 LENGTH(AH 2289 BK 2180)
036 "DIA CIRC CONCR
LEN=0030 INSTALLED UNKN
0210/2180
0210/1734 BMS EN 39/7476/9900/6033
2 0 39042 0 00 0000+00
PA TPK (I-476)
0210/1599 BMS BG 39/7476/9900/6033

SOUTH WHITEHALL
0210/0870 NORTH WHITEHALL T
014 "DIA CAST IRON
0210/0315 LEN=0022 INSTALLED UNKN
048747 FT 2 0 39042 0 00 0000+00
NC OR REFIELD RD
SR 309 SH
(SR0309 SEG 0320/0000)
5 0210/0000 LENGTH(AH 2180 BK 3269)
ALLEY
0200/3039 (TWP)

PACIFIC AV
0200/2326 (T853)
018 "DIA CIRC CONCR
0200/2223 LEN=0034 INSTALLED UNKN
024 "DIA CIRC CONCR
0200/1792 LEN=0052 INSTALLED UNKN
TRI CLOVER RD
0200/1762 (T668)
024 "DIA CIRC CONCR
0200/1437 LEN=0063 INSTALLED UNKN
024 "DIA CIRC CONCR
0200/1252 LEN=0049 INSTALLED UNKN

036 "DIA CIRC CONCR
0200/0515 LEN=0042 INSTALLED UNKN

EXTRACT DATE: 12/28/2024 ROADWAY MANAGEMENT SYSTEM PAGE NUMBER: 435
PRINT DATE: 12/30/2024 SLD COUNTY/SR - ANNUAL PRINT COUNTY: LEHIGH

DIR: B TOTAL LEN: 13.736 MI. DIST: 05-3 SR: 4003
LEFT MUN: NORTH WHITEHALL T RIGHT MUN: NORTH WHITEHALL T

2 0 39048 0 00 0332+00 045478 FT
ROTH RD
(T843) 0200/0000

GRISTMILL RD
(T577) 0190/1584

JORDAN RD
(T593) 0190/0804

042385 FT

039081 FT

045478 FT

5 0200/0000 LENGTH(AH 3269 BK 3093)
018 "DIA CIRC METAL
0190/2523 LEN=0043 INSTALLED UNKN
SHANKWEILER RD
0190/2484 (T674)
018 "DIA CIRC CONCR
0190/2146 LEN=0038 INSTALLED UNKN
HOFFMANSVILLE RD
0190/1697 (T598)

0190/1554 BMS EN 39/4003/0190/1411
2 0 39048 0 00 0300+40

0190/1411 JORDAN CREEK
BMS BG 39/4003/0190/1411
LC FOR JORDAN RD

0190/0962 (T578)
JORDAN RD
0190/0804 (CONN)

016 "DIA CIRC CONCR
0190/0708 LEN=0104 INSTALLED UNKN

042385 FT 2 0 39048 0 00 0300+40
5 0190/0000 LENGTH(AH 3093 BK 3304)

0180/2185 016 "DIA CIRC CONCR
LEN=0073 INSTALLED UNKN

0180/1918 016 "DIA CIRC CONCR
LEN=0049 INSTALLED UNKN

0180/1584 016 "DIA CIRC CONCR
LEN=0047 INSTALLED UNKN

0180/1169 016 "DIA CIRC CONCR
LEN=0049 INSTALLED UNKN

0180/0737 016 "DIA CIRC CONCR
LEN=0050 INSTALLED UNKN

0180/0283 OLD MILE HILL RD
(T571)
039081 FT 2 0 39048 0 00 0278+00

5 0180/0000 LENGTH(AH 3304 BK 2007)

0170/1406 VALLEY RD
(T575)

0170/0533 020 "DIA CIRC CONCR
LEN=0006 INSTALLED UNKN

COLUMBUS BL
0170/0355 (T928)

EXTRACT DATE: 12/28/2024 ROADWAY MANAGEMENT SYSTEM PAGE NUMBER: 434
PRINT DATE: 12/30/2024 SLD COUNTY/SR - ANNUAL PRINT COUNTY: LEHIGH

DIR: B TOTAL LEN: 13.736 MI. DIST: 05-3 SR: 4003
LEFT MUN: NORTH WHITEHALL T RIGHT MUN: NORTH WHITEHALL T

037074 FT

037074 FT 2 0 39048 0 00 0247+18
NORTH WHITEHALL
LOWHILL T
[S] 0170/0000 LENGTH(AH 2007 BK 2419)
012 "DIA CIRC CONCR
0160/2303 LEN=0029 INSTALLED UNKN
WILSHIRE CT
0160/1759 (TWP)
016 "DIA CIRC CONCR
0160/1678 LEN=0050 INSTALLED UNKN

034655 FT

016 "DIA CIRC CONCR
LEN=0050 INSTALLED UNKN
034655 FT 2 0 39048 0 00 0223+46
HICKORY LN
(T574)
[S] 0160/0000 LENGTH(AH 2419 BK 3097)
024 "DIA CIRC CONCR
0150/3064 LEN=0075 INSTALLED UNKN
024 "DIA CIRC CONCR
0150/2672 LEN=0064 INSTALLED UNKN
016 "DIA CIRC CONCR
0150/2421 LEN=0039 INSTALLED UNKN
012 "DIA CIRC CONCR
0150/1683 LEN=0060 INSTALLED UNKN
012 "DIA CIRC CONCR
0150/1256 LEN=0040 INSTALLED UNKN
012 "DIA CIRC CONCR
0150/1012 LEN=0038 INSTALLED UNKN
POST RD
0150/1000 (T582)

WEIDASVILLE RD
(SR4007 SEG 0010/0000) 0150/0933

2 0 39048 0 00 0192+00 031558 FT
HORSESHOE RD
(T573) 0150/0000

006 "DIA CIRC CONCR
LEN=0080 INSTALLED UNKN
018 "DIA CIRC CONCR
LEN=0047 INSTALLED UNKN
[S] 0150/0000 LENGTH(AH 3097 BK 2582)
018 "DIA CIRC CONCR
0140/2200 LEN=0038 INSTALLED UNKN
TOWNSHIP LINE RD
0140/2175 (T584)

024 "DIA CIRC CONCR

EXTRACT DATE: 12/28/2024 ROADWAY MANAGEMENT SYSTEM PAGE NUMBER: 433
PRINT DATE: 12/30/2024 SLD COUNTY/SR - ANNUAL PRINT COUNTY: LEHIGH

DIR: B TOTAL LEN: 13.736 MI. DIST: 05-3 SR: 4003
LEFT MUN: LOWHILL T RIGHT MUN: LOWHILL T

BETZ CT
(TWP)

0140/0691
028976 FT

EDGEWOOD CT
(T690)

0130/0211
026619 FT

SR 0100 SH
(SR0100 SEG 0230/0050)
FROM 0100/0230 SH
(CONN)

0130/0000
0120/2067

CORPORATE CT
(T874)

0120/1271
024299 FT

2 0 39048 0 00 0103+04
MASTERS HILL RD
(T579)

0110/0000

0140/0947 LEN=0042 INSTALLED UNKN

028976 FT 2 0 39048 0 00 0166+66
NORTH LN

0140/0000 LENGTH(AH 2582 BK 2357)
ORCHARD RD

0130/1830 (T562)
018 "DIA CIR PLASTIC
LEN=0030 INSTALLED UNKN
024 "DIA CIRC CONCR
0130/0862 LEN=0064 INSTALLED UNKN

FROM 0100/0220 SH
0130/0178 (CONN)
026619 FT 2 0 39048 0 00 0142+35
SR 0100 SH
(SR0100 SEG 0230/0050)
NC KERNSVILLE RD

0130/0000 LENGTH(AH 2357 BK 2320)

0120/2046 016 "DIA CIRC CONCR
LEN=0032 INSTALLED UNKN
WINDY RD

0120/1610 (T597)
0120/1600 016 "DIA CIRC CONCR
LEN=0024 INSTALLED 2006
TYCOLIA CT

0120/1271 (T862)
0120/0870 016 "DIA CIRC METAL
LEN=0024 INSTALLED UNKN

024299 FT 2 0 39048 0 00 0119+54
LOWHILL
WEISENBERG T
0120/0000 LENGTH(AH 2320 BK 1650)

0110/0777 018 "DIA CIR PLASTIC
LEN=0030 INSTALLED UNKN

022649 FT
0110/0000 LENGTH(AH 1650 BK 3046)
FENSAMAUS CT

EXTRACT DATE: 12/28/2024 ROADWAY MANAGEMENT SYSTEM PAGE NUMBER: 432
PRINT DATE: 12/30/2024 SLD COUNTY/SR - ANNUAL PRINT COUNTY: LEHIGH

DIR: B TOTAL LEN: 13.736 MI. DIST: 05-3 SR: 4003
LEFT MUN: WEISENBERG T RIGHT MUN: WEISENBERG T

		==	0100/2691 (TWP)	
		---	0100/2070	018 "DIA CIR PLASTIC LEN=0040 INSTALLED UNKN GRUNDSAU CT
		==	0100/1884 (TWP)	
		---	0100/1370	018 "DIA CIRC METAL LEN=0050 INSTALLED 2002
	019603 FT		019603 FT	2 0 39048 0 00 0072+63
PRIVATE RD (PRDR)	0100/0000	==	5 0100/0000	GRANGE RD (T555) LENGTH(AH 3046 BK 2902)
	016701 FT		016701 FT	2 0 39048 0 00 0043+76
DISTILLERY RD (T598)	0090/0000	---	5 0090/0000	016 "DIA CIRC METAL LEN=0030 INSTALLED UNKN LENGTH(AH 2902 BK 2415)
HEDGEROW CT (T506)	0080/1791	==		
FIELD CT (T505)	0080/0664	==		
2 0 39048 0 00 0019+47	014286 FT	---	0080/0486	016 "DIA CIRC CONCR LEN=0025 INSTALLED UNKN
BOGER STADT RD (T532)	0080/0000	==	5 0080/0000	014286 FT LENGTH(AH 2415 BK 1936) SHORT RD (T532)
		==	0070/1647	018 "DIA CIRC METAL LEN=0070 INSTALLED UNKN
		---	0070/1598	
	012350 FT	---	0070/0555	018 "DIA CIRC METAL LEN=0034 INSTALLED UNKN
		==	012350 FT	2 0 39048 0 00 0000+00 SEIPSTOWN RD (SR3014 SEG 0040/0000)

EXTRACT DATE: 12/28/2024 ROADWAY MANAGEMENT SYSTEM PAGE NUMBER: 431
PRINT DATE: 12/30/2024 SLD COUNTY/SR - ANNUAL PRINT COUNTY: LEHIGH

DIR: B TOTAL LEN: 13.736 MI.
LEFT MUN: WEISENBERG T

DIST: 05-3 SR: 4003
RIGHT MUN: WEISENBERG T

			NC CLAUSSVILLE RD
			INTER-BK SEIPSTOWN RD
			(SR3014 SEG 0040/0000)
012350 FT		5	0070/0000 LTH AH 001936 BK 000100
012350 FT			012350 FT
012350 FT			7064/0000 LTH AH 000100 BK 002452
			012350 FT
			7060/0000 LENGTH(AH 2452 BK 1061)
			012350 FT
			7054/0000 LENGTH(AH 1061 BK 0116)
			BMSSEN 39/4003/0052/0000
			INTER-AHD KECKS RD
012234 FT			(TWP)
			0052/0116 2 0 39083 0 00 0131+92
			012234 FT
			NC KECKS RD
			INTER-BK KECKS RD
			(TWP)
			I-78 EB
			BMSBG 39/4003/0052/0000
012234 FT		5	MFC BEGIN = D
			0052/0000 LENGTH(AH 0116 BK 0629)
			012234 FT
			7050/0000 LENGTH(AH 0629 BK 3555)
			INTER-AHD KECKS RD
			(TWP)
			OLD ROUTE 22
ZIEGELS CHURCH RD			0040/3555 (SR3022 SEG 0070/0000)
(T577)			
KECKS RD			
(T594)	0040/3290		
			0040/3258 018 "DIA CIRC METAL
			LEN=0060 INSTALLED UNKN
			0040/2246 018 "DIA CIRC METAL
			LEN=0035 INSTALLED UNKN
			018 "DIA CIRC METAL
			0040/1925 LEN=0040 INSTALLED UNKN
VINE RD			
(T545)	0040/1805		
HORSESHOE CR	0040/1644		
(T858)			
			0040/0778 018 "DIA CIRC METAL
			LEN=0030 INSTALLED UNKN
HORSESHOE CR			
(T858)	0040/0560		
	008679 FT		
			008679 FT 2 0 39083 0 00 0087+25
			CEMETERY RD

EXTRACT DATE: 12/28/2024 ROADWAY MANAGEMENT SYSTEM PAGE NUMBER: 430
PRINT DATE: 12/30/2024 SLD COUNTY/SR - ANNUAL PRINT COUNTY: LEHIGH

DIR: B TOTAL LEN: 13.736 MI. DIST: 05-3 SR: 4003
LEFT MUN: WEISENBERG T RIGHT MUN: WEISENBERG T

SARATOGA CR
(TWP)

0030/1482

SARATOGA CR
(TWP)

0030/0240
006456 FT

2 0 39083 0 00 0000+00 000000 FT
INDEPENDENT RD
(SR0863 SEG 0020/0000) 0010/0000

== 0040/0000 (T554)
0030/1907 LENGTH(AH 3555 BK 2223)
018 "DIA CIRC METAL
LEN=0032 INSTALLED UNKN
0030/0940 WINDSWEPT RD
(T519)
WOOD LN
0030/0422 (T517)
018 "DIA CIRC METAL
0030/0407 LEN=0045 INSTALLED UNKN
006456 FT 2 0 39083 0 00 0063+08
0030/0000 LENGTH(AH 2223 BK 3978)
WEISENBERG
0020/3699 UPPER MACUNGIE T
018 "DIA CIR PLASTIC
0020/3450 LEN=0025 INSTALLED UNKN
WEISS RD
0020/2971 (T521)
024"H 48"W CONC STRUCT
0020/2500 LEN=0025 INSTALLED UNKN
016 "DIA CIR PLASTIC
0020/2068 LEN=0048 INSTALLED UNKN
016 "DIA CIRC METAL
0020/1781 LEN=0032 INSTALLED UNKN
0020/0893 024 "DIA CIRC METAL
LEN=0045 INSTALLED UNKN
CORMORANT DR
0020/0678 (TWP)
018 "DIA CIRC METAL
0020/0500 LEN=0040 INSTALLED UNKN
002478 FT 2 0 39083 0 00 0025+39
0020/0000 LENGTH(AH 3978 BK 2478)
0010/1447 018 "DIA CIRC METAL
LEN=0040 INSTALLED UNKN
0010/0304 018 "DIA CIRC METAL
LEN=0040 INSTALLED UNKN
NC Z I EGELS CHURCH RD
000000 FT INDEPENDENT RD
(SR0863 SEG 0020/0000)
MFC BEGIN = E
0010/0000 LENGTH(AH 2478 BK 0000)

DIR: B TOTAL LEN: 2.702 MI. DIST: 05-3 SR: 4002
LEFT MUN: SOUTH WHITEHALL T RIGHT MUN: SOUTH WHITEHALL T

EXTRACT DATE: 12/28/2024 ROADWAY MANAGEMENT SYSTEM PAGE NUMBER: 428
PRINT DATE: 12/30/2024 SLD COUNTY/SR - ANNUAL PRINT COUNTY: LEHIGH

DIR: B TOTAL LEN: 2.702 MI. DIST: 05-3 SR: 4002
LEFT MUN: UPPER MACUNGIE T RIGHT MUN: UPPER MACUNGIE T

CENTRAL PARK LN (T947)	0030/0224 006277 FT	==	0030/0475 LEN=0040 INSTALLED 1998
			006277 FT 2 0 39044 0 00 0112+20 NC SNOWDRIFT RD SNOWDRIFT RD (T568)
		==	5 0030/0000 LENGTH(AH 2610 BK 3552) 024 "DIA CIRC CONCR
		==	0020/3344 LEN=0099 INSTALLED UNKN LC FOR SNOWDRIFT RD
		==	0020/3316 (CONN)
WOODLEDGE DR (T924)	0020/2879	==	
BARKWOOD DR (T923)	0020/1981	==	
	002725 FT		002725 FT 2 0 39044 0 00 0076+95 HICKORY LN (T574)
		==	5 0020/0000 LENGTH(AH 3552 BK 2725) 030 "DIA CIRC CONCR
		==	0010/2429 LEN=0050 INSTALLED UNKN 018 "DIA CIRC CONCR
		==	0010/2414 LEN=0050 INSTALLED UNKN 018 "DIA CIRC CONCR
		==	0010/2399 LEN=0050 INSTALLED UNKN
WHISPERING WOODS CR (TWP)	0010/2093	==	024 "DIA CIR PLASTIC 0010/1913 LEN=0035 INSTALLED UNKN
		==	0010/0986 LEHIGH CT (TWP)
	000000 FT	==	0010/0467 014 "DIA CIRC CONCR 000000 FT 2 0 39044 0 00 0050+00 NC HILLTOP RD MILL RD (T904)
		==	INTER-BK HILLTOP RD (T556)
FIELDSTONE ST (TWP)	0010/0000	==	5 0010/0000 MFC BEGIN = D LENGTH(AH 2725 BK 0000)

EXTRACT DATE: 12/28/2024 ROADWAY MANAGEMENT SYSTEM PAGE NUMBER: 427
PRINT DATE: 12/30/2024 SLD COUNTY/SR - ANNUAL PRINT COUNTY: LEHIGH
DIR: B TOTAL LEN: 2.092 MI. DIST: 05-3 SR: 4001
LEFT MUN: SOUTH WHITEHALL T RIGHT MUN: SOUTH WHITEHALL T

GRAMMES RD
(T995)

011048 FT

0040/1527

009098 FT



011048 FT
INTER-AHD

0040/1950

0040/1622

0040/1388

0040/1183

0040/0198

009098 FT

0040/0000

0030/3210

0030/2536

0030/2457

0030/2350

0030/2182

0030/1841

POPE RD
(T946)
SR 0309 SH
(SR0309 SEG 0281/0000)
(SR0309 SEG 0280/0000)
018"H 18"W CON BOX CUL
LEN=0185 INSTALLED UNKN
016 "DIA CIR PLASTIC
LEN=0205 INSTALLED UNKN
024 "DIA CIR PLASTIC
LEN=0040 INSTALLED UNKN
018 "DIA CIRC METAL
LEN=0040 INSTALLED UNKN
2 0 39088 0 00 0090+45
CHURCH RD
(T878)
LENGTH(AH 1950 BK 3314)
018 "DIA CIR PLASTIC
LEN=0048 INSTALLED UNKN
BMS EN 39/7476/9900/5823
2 0 39088 0 00 0057+92
PA TPK (I-476)
BMS BG 39/7476/9900/5823
036 "DIA CIRC METAL
LEN=0050 INSTALLED UNKN
ECK RD
(T498)
018 "DIA CIRC METAL
LEN=0045 INSTALLED UNKN

EXTRACT DATE: 12/28/2024 ROADWAY MANAGEMENT SYSTEM PAGE NUMBER: 426
PRINT DATE: 12/30/2024 SLD COUNTY/SR - ANNUAL PRINT COUNTY: LEHIGH

DIR: B TOTAL LEN: 2.092 MI. DIST: 05-3 SR: 4001
LEFT MUN: SOUTH WHITEHALL T RIGHT MUN: SOUTH WHITEHALL T

2 0 39088 0 00 0057+92 005784 FT
BLUE BARN RD
(T572) 0030/0000
CHAPMANS RD
(T557) 0020/2947

RUSSET RD
(T868) 0020/0134
002812 FT

PRIVATE DR
(PRDR) 0010/1807

000000 FT

0030/1304 018 "DIA CIRC CONCR
LEN=0040 INSTALLED UNKN
0030/1029 018 "DIA CIRC METAL
LEN=0035 INSTALLED UNKN
0030/0682 012 "DIA CIR PLASTIC
LEN=0042 INSTALLED UNKN
005784 FT
NC CHAPMANS RD
0030/0000 LENGTH(AH 3314 BK 2972)
SADDLEBRED RD
(TWP)
0020/1778 012 "DIA CIRC METAL
LEN=0045 INSTALLED UNKN
0020/1196 BLACK FOREST DR
(TWP)
0020/0991 016 "DIA CIRC METAL
LEN=0042 INSTALLED UNKN
0020/0707 036"H 60"W CONC STRUCT
LEN=0030 INSTALLED UNKN
0020/0358
002812 FT 2 0 39088 0 00 0028+18
SOUTH WHITEHALL
UPPER MACUNGIE T
0020/0000 LENGTH(AH 2972 BK 2812)
0010/2317 018 "DIA CIRC METAL
LEN=0036 INSTALLED UNKN
0010/1807 (APRA) KENNETH SCHUCK T
0010/1415 (AAR 591379U)#TRKS 01
0010/0560 024 "DIA CIRC CONCR
LEN=0020 INSTALLED 2001
CRACKERSPORT RD
(T535)
0010/0216 2 0 39088 0 00 0000+00
000000 FT NC BL
TILGHMAN ST
(SR1002 SEG 0060/1990)
(SR1002 SEG 0061/2058)
INTER-BK BLUE BARN RD
(TBC)
MFC BEGIN = E
0010/0000 LENGTH(AH 2812 BK 0000)

EXTRACT DATE: 12/28/2024 ROADWAY MANAGEMENT SYSTEM PAGE NUMBER: 425
PRINT DATE: 12/30/2024 SLD COUNTY/SR - ANNUAL PRINT COUNTY: LEHIGH

DIR: B TOTAL LEN: 4.270 MI. DIST: 05-3 SR: 3022
LEFT MUN: WEISENBERG T RIGHT MUN: WEISENBERG T

	022547 FT		022547 FT	
			INTER-AHD	MAIN ST
			0090/1824	(T463)
			0090/1600	034 " DIA CIRC CONCR
FOLK RD				LEN=0070 INSTALLED UNKN
(T541)				
	0090/1037		0090/0959	BMS EN 39/3022/0090/0500
				1 0 00443 0 00 0853+15
				UNNAMED STREAM
			0090/0948	BMSBG 39/3022/0090/0500
				060"H 95"W CONC STRUCT
			0090/0935	LEN=0050 INSTALLED UNKN
			0090/0300	018 " DIA CIRC CONCR
			020723 FT	LEN=0050 INSTALLED UNKN
1 0 00443 0 00 0853+15	020723 FT			
HEFFNER RD				
(T543)	0090/0000		0090/0000	LENGTH(AH 1824 BK 2935)
				SR 78
			0080/2723	OP ID 39/0078/0470/0193
				018 " DIA CIRC CONCR
			0080/2590	LEN=0070 INSTALLED UNKN
			0080/1490	036 " DIA CIRC CONCR
				LEN=0100 INSTALLED UNKN
			0080/0644	BARTHOLOMEW CT
				(T539)
			0080/0500	044 " DIA CIRC CONCR
			017788 FT	LEN=0060 INSTALLED UNKN
	017788 FT			1 0 00443 0 00 0882+50
				CEMETERY RD
				(T554)
CEMETERY CT			0080/0000	LENGTH(AH 2935 BK 2514)
(T561)	0080/0000			016 " DIA CIRC CONCR
			0070/2460	LEN=0090 INSTALLED UNKN
				016 " DIA CIRC CONCR
			0070/2030	LEN=0070 INSTALLED UNKN
				028 " DIA CIR PLASTIC
			0070/1780	LEN=0090 INSTALLED UNKN
				016 " DIA CIRC CONCR
			0070/1240	LEN=0070 INSTALLED UNKN
				016 " DIA CIRC CONCR
			0070/0915	LEN=0075 INSTALLED UNKN
1 0 00443 0 00 0909+26	015274 FT		015274 FT	ZIEGELS CHURCH RD

EXTRACT DATE: 12/28/2024 ROADWAY MANAGEMENT SYSTEM PAGE NUMBER: 424
PRINT DATE: 12/30/2024 SLD COUNTY/SR - ANNUAL PRINT COUNTY: LEHIGH

DIR: B TOTAL LEN: 4.270 MI. DIST: 05-3 SR: 3022
LEFT MUN: WEISENBERG T RIGHT MUN: WEISENBERG T

KECKS RD
(TWP)

0070/0000

==

0070/0000 (SR4003 SEG 0040/3555)
LENGTH(AH 2514 BK 1806)
012 "DIA CIRC METAL
0060/1355 LEN=0085 INSTALLED UNKN
ZIEGELS CHURCH RD
0060/1270 (T549)
020 "DIA CIRC CONCR
0060/1220 LEN=0150 INSTALLED UNKN
016 "DIA CIRC CONCR
0060/0795 LEN=0065 INSTALLED UNKN
013468 FT 1 0 00443 0 00 0927+32
KLINES MILL RD
(T556)
0060/0000 LENGTH(AH 1806 BK 2625)
018 "DIA CIRC CONCR
0050/2625 LEN=0120 INSTALLED UNKN

013468 FT

013468 FT

010843 FT

0050/0055 018 "DIA CIRC CONCR
010843 FT LEN=0050 INSTALLED UNKN
1 0 00443 0 00 0953+57
012 "DIA CIRC CONCR
LEN=0065 INSTALLED UNKN
INDEPENDENT RD
(SR0863 SEG 0060/1666)
0050/0000 LENGTH(AH 2625 BK 2693)
KEY CT
(TWP)

GOLDEN KEY RD
(SR0863 SEG 0060/1666)

0050/0000

==

0040/2164 012 "DIA CIR UNKNOWN
LEN=0065 INSTALLED UNKN
062 "DIA CIRC CONCR
0040/0845 LEN=0080 INSTALLED UNKN
012 "DIA CIRC CONCR
0040/0380 LEN=0050 INSTALLED UNKN
008150 FT 1 0 00443 0 00 0980+50
0040/0000 LENGTH(AH 2693 BK 2500)
016 "DIA CIRC CONCR
0030/2465 LEN=0105 INSTALLED UNKN
016 "DIA CIRC CONCR
0030/2255 LEN=0100 INSTALLED UNKN

008150 FT

012 "DIA CIRC CONCR

DIR: B TOTAL LEN: 4.270 MI. DIST: 05-3 SR: 3022
LEFT MUN: WEISENBERG T RIGHT MUN: WEISENBERG T

EXTRACT DATE: 12/28/2024 ROADWAY MANAGEMENT SYSTEM PAGE NUMBER: 422
PRINT DATE: 12/30/2024 SLD COUNTY/SR - ANNUAL PRINT COUNTY: LEHIGH

DIR: B TOTAL LEN: .310 MI. DIST: 05-3 SR: 3019
LEFT MUN: UPPER MACUNGIE T RIGHT MUN: UPPER MACUNGIE T

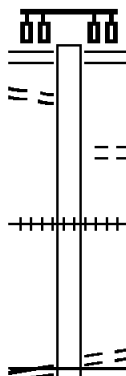
FROM 1002/0050 SH
(CONN)

001635 FT

0010/1437

000000 FT

RUPPSVILLE RD
(SR3009 SEG 0050/1749) 0010/0000



001635 FT TILGHMAN ST
(SR1002 SEG 0051/0435)
(SR1002 SEG 0050/0435)

0010/1635

0010/1396 FIRST AV
(T892)

0010/0403 (AAR 591386E) #TRKS 01
000000 FT 0 0 00000 0 00 0000+00
RUPPSVILLE RD
(T570)

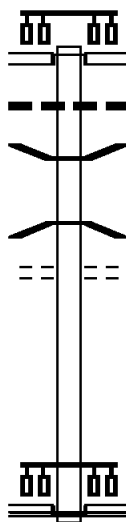
NC RU RUPPSVILLE RD
MFC BEGIN = E
0010/0000 LENGTH(AH 1635 BK 0000)

EXTRACT DATE: 12/28/2024 ROADWAY MANAGEMENT SYSTEM PAGE NUMBER: 421
PRINT DATE: 12/30/2024 SLD COUNTY/SR - ANNUAL PRINT COUNTY: LEHIGH

DIR: B TOTAL LEN: .327 MI. DIST: 05-3 SR: 3017
LEFT MUN: UPPER MACUNGIE T RIGHT MUN: UPPER MACUNGIE T

001728 FT

000000 FT



001728 FT
INTER-AHD WEILERS RD
(TWP)
HAMILTON BL
(SR6222 SEG 0030/0000)
0010/1728 018 "DIA CIRC CONCR
0010/1650 LEN=0060 INSTALLED 2005
0010/0869 BMS EN 39/3017/0010/0237
0 0 00000 0 00 0000+00
SCHAEFER RUN
0010/0843 BMSBG 39/3017/0010/0237
HAMILTON WALK RD
0010/0644 (PRDR)
000000 FT 0 0 00000 0 00 0000+00
NC WEILERS RD
PA 100 SB
(SR0100 SEG 0133/0000)
INTER-BK SCHAEFFER RUN RD
(TWP)
MFC BEGIN = E
0010/0000 LENGTH(AH 1728 BK 0000)

EXTRACT DATE: 12/28/2024 ROADWAY MANAGEMENT SYSTEM PAGE NUMBER: 420
PRINT DATE: 12/30/2024 SLD COUNTY/SR - ANNUAL PRINT COUNTY: LEHIGH

DIR: B TOTAL LEN: 2.829 MI. DIST: 05-3 SR: 3015
LEFT MUN: WEISENBERG T RIGHT MUN: WEISENBERG T

TERCHA RD
(T588)
LC FOR TERCHA RD
(TWP)

014936 FT

0050/2766

0050/2689

011876 FT

HAAF RD
(T520)

0040/1792

014936 FT SEIPSTOWN RD
0050/3060 (SR3014 SEG 0060/0000)

0050/1080 014 "DIA CIRC METAL
LEN=0064 INSTALLED UNKN

0050/0457 018 "DIA CIRC METAL
011876 FT LEN=0099 INSTALLED UNKN
2 0 39047 0 01 0119+32

0050/0000 WEISENBERG
UPPER MACUNGIE T
LENGTH(AH 3060 BK 3227)

0040/2249 HAAF RD
(T520)
0040/1922 024 "DIA CIRC METAL
LEN=0050 INSTALLED UNKN

0040/1169 012 "DIA CIR PLASTIC
LEN=0030 INSTALLED UNKN
MAIN ST

0040/1136 (T463)
0040/0990 BMS EN 39/3015/0040/0970
2 0 39047 0 00 0097+65
IRON RUN

0040/0970 BMS BG 39/3015/0040/0970

0040/0211 BMS EN 39/3015/0040/0088
2 0 39047 0 00 0087+62
SR 0078 EB

DIST: 05-3 SR: 3015
RIGHT MUN: UPPER MACUNGIE T

EXTRACT DATE: 12/28/2024 ROADWAY MANAGEMENT SYSTEM PAGE NUMBER: 418
PRINT DATE: 12/30/2024 SLD COUNTY/SR - ANNUAL PRINT COUNTY: LEHIGH

DIR: B TOTAL LEN: 4.314 MI. DIST: 05-3 SR: 3014
LEFT MUN: UPPER MACUNGIE T RIGHT MUN: UPPER MACUNGIE T

	022780 FT		022780 FT	
MAIN ST			INTER-AHD	CHURCH ST
(SR1002 SEG 0010/0000)	0090/2273			(T466)
			0090/2273	OLD ROUTE 22
STATION AL				(T463)
(TWP)	0090/2100		0090/2215	015 "DIA CAST IRON
LIME ST	0090/1958			LEN=0040 INSTALLED UNKN
(T853)				
MOYER RD			0090/1353	024 "DIA CAST IRON
(T564)	0090/0766			LEN=0065 INSTALLED UNKN
	020507 FT			
			020507 FT	2 0 39084 0 00 0080+46
			0090/0000	LENGTH(AH 2273 BK 1522)
			0080/0476	016 "DIA CIRC METAL
				LEN=0037 INSTALLED UNKN
			0080/0047	018 "DIA CIRC METAL
			018985 FT	LEN=0099 INSTALLED 2000
2 0 39084 0 00 0064+61	018985 FT		0080/0000	LENGTH(AH 1522 BK 3198)
PACKHOUSE RD				
(T533)	0080/0000			
CREEK VIEW DR	0070/2634			
(TWP)				

EXTRACT DATE: 12/28/2024 ROADWAY MANAGEMENT SYSTEM PAGE NUMBER: 417
PRINT DATE: 12/30/2024 SLD COUNTY/SR - ANNUAL PRINT COUNTY: LEHIGH

DIR: B TOTAL LEN: 4.314 MI. DIST: 05-3 SR: 3014
LEFT MUN: UPPER MACUNGIE T RIGHT MUN: UPPER MACUNGIE T

CREEK VIEW DR
(TWP)

0070/0361
015787 FT

CLEARWATER CR
(TWP)

0060/2257

CLEARWATER CR
(TWP)

0060/1403

012489 FT

2 0 39047 0 01 0185+22 008995 FT
WERTMAN RD
(T579)

0050/0000

SHORT RD
(T534)

0040/1593

0070/1110 018 "DIA CIRC METAL
LEN=0050 INSTALLED UNKN

015787 FT 2 0 39084 0 00 0032+98
NC CHURCH ST
UPPER MACUNGIE
WEISENBERG T

0070/0000 LENGTH(AH 3198 BK 3298)

0060/2311 016 "DIA CIRC METAL
LEN=0034 INSTALLED UNKN

012489 FT 2 0 39084 0 00 0000+00
ADAMS RD
(SR3015 SEG 0050/3060)
0060/0000 LENGTH(AH 3298 BK 3494)

0050/1618 FOLK RD
(T541)

008995 FT

0050/0000 LENGTH(AH 3494 BK 2001)
016 "DIA CIRC METAL
0040/1689 LEN=0031 INSTALLED UNKN

BUCKHORN RD

EXTRACT DATE: 12/28/2024 ROADWAY MANAGEMENT SYSTEM PAGE NUMBER: 416
PRINT DATE: 12/30/2024 SLD COUNTY/SR - ANNUAL PRINT COUNTY: LEHIGH

DIR: B TOTAL LEN: 4.314 MI. DIST: 05-3 SR: 3014
LEFT MUN: WEISENBERG T RIGHT MUN: WEISENBERG T

2 0 39047 0 01 0205+10 006994 FT
CLAUSSVILLE RD
(SR4003 SEG 0070/0000) 0040/0000

004617 FT

2 0 39047 0 01 0245+50 002985 FT
BLEILER HILL RD
(T537) 0020/0000

VALLEY RD
(T581) 0010/2842

000000 FT

== 0040/0371 (TWP)
006994 FT
==
S 0040/0000 LENGTH(AH 2001 BK 2377)
016 "DIA CIRC METAL
0030/2070 LEN=0038 INSTALLED UNKN
KECKS RD
(TWP)
0030/1988 MFC BEGIN = D

004617 FT 2 0 39047 0 01 0229+53
HEFFNER RD
(T543)
S 0030/0000 LENGTH(AH 2377 BK 1632)

0020/0177 BMS EN 39/3014/0020/0163
2 0 39047 0 01 0243+25
TR. LYON CK.
0020/0163 BMS BG 39/3014/0020/0163
002985 FT
S 0020/0000 LENGTH(AH 1632 BK 2985)
016 "DIA CAST IRON
0010/2889 LEN=0044 INSTALLED UNKN

0010/2680 015 "DIA CIR PLASTIC
LEN=0099 INSTALLED UNKN
0010/2588 015 "DIA CIR PLASTIC
LEN=0028 INSTALLED UNKN
0010/2081 015 "DIA CIRC METAL
LEN=0027 INSTALLED UNKN

0010/1427 018 "DIA CIR PLASTIC
LEN=0030 INSTALLED UNKN
0010/0834 018 "DIA CIR PLASTIC
LEN=0034 INSTALLED UNKN

000000 FT 2 0 39047 0 01 0275+48
NC SE IPSTOWN RD
GOLDEN KEY RD
(SR0863 SEG 0080/0662)
MFC BEGIN = E
S 0010/0000 LENGTH(AH 2985 BK 0000)

EXTRACT DATE: 12/28/2024 ROADWAY MANAGEMENT SYSTEM PAGE NUMBER: 415
PRINT DATE: 12/30/2024 SLD COUNTY/SR - ANNUAL PRINT COUNTY: LEHIGH

DIR: B TOTAL LEN: .440 MI. DIST: 05-3 SR: 3013
LEFT MUN: WEISENBERG T RIGHT MUN: WEISENBERG T

002321 FT

002321 FT

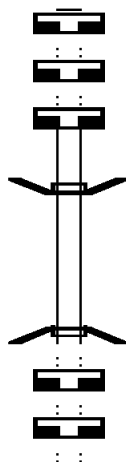
002321 FT

002304 FT

002304 FT

002304 FT

002304 FT



002321 FT

7080/0000

002321 FT

7070/0000

002321 FT

7060/0000

INTER-AHD

0052/0017

002304 FT

INTER-BK

5

0052/0000

002304 FT

7050/0000

002304 FT

7040/0000

002304 FT

LENGTH(AH 3348 BK 3309)

LENGTH(AH 3309 BK 2707)

LENGTH(AH 2707 BK 0017)

BMSBN 39/3013/0052/0000

NEW SMITHVILLE RD

(TWP)

2 0 39082 0 00 0093+14

NEW SMITHVILLE RD

(TWP)

MILL CREEK

BMSBG 39/3013/0052/0000

LENGTH(AH 0017 BK 1844)

LENGTH(AH 1844 BK 2319)

LENGTH(AH 2319 BK 2512)

EXTRACT DATE: 12/28/2024 ROADWAY MANAGEMENT SYSTEM PAGE NUMBER: 414
PRINT DATE: 12/30/2024 SLD COUNTY/SR - ANNUAL PRINT COUNTY: LEHIGH

DIR: B TOTAL LEN: .440 MI. DIST: 05-3 SR: 3013
LEFT MUN: WEISENBERG T RIGHT MUN: WEISENBERG T

002304 FT

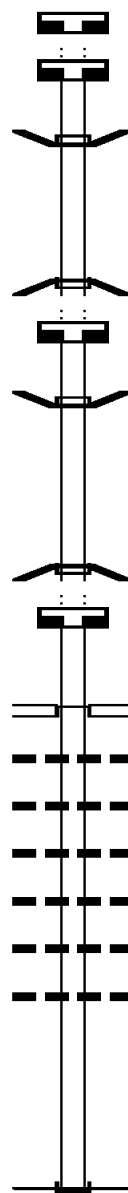
002282 FT

002282 FT

002265 FT

002265 FT

000000 FT



7030/0000 LENGTH(AH 2512 BK 2130)

002304 FT

7028/0000 LENGTH(AH 2130 BK 0022)

BMSBN 39/3013/0026/0000

INTER-AHD NEW SMITHVILLE RD

0026/0022 (TWP)

002282 FT 2 0 39082 0 00 0004+84

INTER-BK NEW SMITHVILLE RD

(TWP)

MILL CREEK

BMSBG 39/3013/0026/0000

0026/0000 LENGTH(AH 0022 BK 0290)

002282 FT

7024/0000 LENGTH(AH 0290 BK 0017)

BMSBN 39/3013/0022/0000

INTER-AHD NEW SMITHVILLE RD

0022/0017 (TWP)

002265 FT 2 0 39082 0 00 0002+57

INTER-BK NEW SMITHVILLE RD

(TWP)

TR.MILL CK.

BMSBG 39/3013/0022/0000

0022/0000 LENGTH(AH 0017 BK 0172)

002265 FT

7020/0000 LENGTH(AH 0172 BK 2265)

INTER-AHD NEW SMITHVILLE RD

(TWP)

OLD ROUTE 22

(SR3022 SEG 0020/1750)

0010/2265 024 "DIA CIRC METAL

LEN=0099 INSTALLED UNKN

0010/1748 036 "DIA CIRC METAL

LEN=0099 INSTALLED UNKN

0010/1534 018 "DIA CIRC METAL

LEN=0099 INSTALLED UNKN

0010/1506 024 "DIA CIRC METAL

LEN=0032 INSTALLED UNKN

0010/1402 024 "DIA CIRC METAL

LEN=0032 INSTALLED UNKN

0010/1359 018 "DIA CIR PLASTIC

LEN=0040 INSTALLED 2006

0010/0850

000000 FT 2 0 39065 0 00 0000+00

INTER-BK NC MI LL CREEK RD

EAGLE POINT RD

(SR1021 SEG 0310/2250)

MFC BEGIN = E

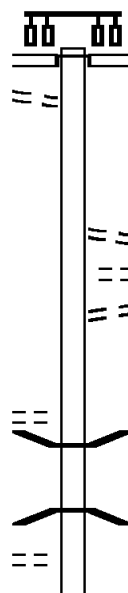
BK-BERKS (06)

0010/0000 LENGTH(AH 2265 BK 0000)

EXTRACT DATE: 12/28/2024 ROADWAY MANAGEMENT SYSTEM PAGE NUMBER: 413
PRINT DATE: 12/30/2024 SLD COUNTY/SR - ANNUAL PRINT COUNTY: LEHIGH

DIR: B TOTAL LEN: 3.617 MI. DIST: 05-3 SR: 3012
LEFT MUN: UPPER MACUNGIE T RIGHT MUN: UPPER MACUNGIE T

019097 FT
FROM 0100/0161 SH
(CONN) 0080/2260
2 0 39046 0 01 0129+01 016651 FT
DART ADVANTAGE ENTRANCE (PRDR) 0080/0000
FOGEL RD
(T523) 0070/1527



019097 FT
INTER-AHD SCHANTZ RD
(T527)
SR 0100 SH
(SR0100 SEG 0160/0854)
(SR0100 SEG 0161/0870)
0080/2446
0080/1025 FROM BOULDER DR
(CONN)
0080/0946 BOULDER DR
(PRDR)
0080/0848 TO BOULDER DR
(CONN)
016651 FT
S 0080/0000 LENGTH(AH 2446 BK 2171)
0070/1730 BMSEN 39/3012/0070/1687
0 0 00000 0 00 0000+00
IRON RUN
0070/1687 BMSBG 39/3012/0070/1687
028 "DIA CIRC METAL

EXTRACT DATE: 12/28/2024 ROADWAY MANAGEMENT SYSTEM PAGE NUMBER: 412
PRINT DATE: 12/30/2024 SLD COUNTY/SR - ANNUAL PRINT COUNTY: LEHIGH

DIR: B TOTAL LEN: 3.617 MI. DIST: 05-3 SR: 3012
LEFT MUN: UPPER MACUNGIE T RIGHT MUN: UPPER MACUNGIE T

LC TO NESTLE WY
(CONN)

0070/0159

2 0 39046 0 00 0104+42 014480 FT

NESTLE WY

(T960)

LC FROM NESTLE WY

(CONN)

0070/0000

0060/2066

ARROWHEAD LN
(T545)

0050/1387

009719 FT

ADAMS RD

(SR3015 SEG 0010/0000)

0040/0000

0070/1287 LEN=0060 INSTALLED UNKN

0070/0639 024 "DIA CIRC CONCR
LEN=0060 INSTALLED UNKN

0070/0077 LC FROM GRIM RD
(CONN)
GRIM RD
(T481)

014480 FT

0070/0000 LENGTH(AH 2171 BK 2153)
LC TO GRIM RD

0060/2066 (CONN)

0060/0997 018 "DIA CAST IRON
LEN=0040 INSTALLED UNKN

012327 FT 2 0 39046 0 00 0079+19
0060/0000 LENGTH(AH 2153 BK 2608)

0050/1387 TWIN PONDS RD
(T546)
036 "DIA CIRC METAL
LEN=0035 INSTALLED UNKN
020 "DIA CIRC METAL
LEN=0030 INSTALLED UNKN
2 0 39046 0 00 0053+11
0050/0000 LENGTH(AH 2608 BK 2995)

0040/1774 BMS EN 39/3012/0040/1763
2 0 39046 0 00 0023+19
BREINIG RUN

0040/1763 BMSBG 39/3012/0040/1763
018 "DIA CIRC METAL

0040/1181 LEN=0040 INSTALLED UNKN

0040/1114 018 "DIA CAST IRON
LEN=0032 INSTALLED UNKN

006724 FT 2 0 39046 0 00 0023+19
TILLAGE RD
(T548)

0040/0000 LENGTH(AH 2995 BK 2293)

DIR: B TOTAL LEN: 3.617 MI. DIST: 05-3 SR: 3012
LEFT MUN: UPPER MACUNGIE T RIGHT MUN: UPPER MACUNGIE T

EXTRACT DATE: 12/28/2024 ROADWAY MANAGEMENT SYSTEM PAGE NUMBER: 410
PRINT DATE: 12/30/2024 SLD COUNTY/SR - ANNUAL PRINT COUNTY: LEHIGH

DIR: B TOTAL LEN: .726 MI. DIST: 05-3 SR: 3011
LEFT MUN: UPPER MACUNGIE T RIGHT MUN: UPPER MACUNGIE T

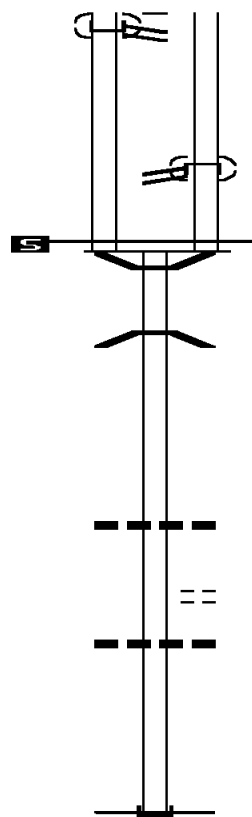
UP MACUNGIE - HAMILTON
(GOVT)

HAMILTON BL
(SR0222 SEG 0020/0586) 003834 FT
HAMILTON BL
(SR0222 SEG 0020/0586) 0025/0105

0 0 00000 0 00 0000+00 003729 FT
MFC BEGIN = E
LENGTH(AH 0105 BK 1229) 0025/0000

002500 FT

000000 FT



003798 FT
INTER-AHD

0024/0069
003729 FT

0024/0000
0020/1028

0020/1013

002500 FT
0020/0000

0010/1321

0010/0459

0010/0370
000000 FT

INTER-BK

0010/0000

HAMILTON BL
(SR0222 SEG 0020/0682)
UP MACUNGIE - HAMILTON
(GOVT)
HAMILTON BL
(SR0222 SEG 0020/0682)
0 0 00000 0 00 0000+00
MFC BEGIN = E
LENGTH(AH 0069 BK 1229)
BMSSEN 39/3011/0020/1013
0 0 00000 0 00 0000+00
TR. SCHAFFER
BMSBG 39/3011/0020/1013

2 0 39066 0 00 0025+45
LENGTH(AH 1229 BK 2500)

014 " DIA CIRC METAL
LEN=0030 INSTALLED UNKN

TREXLER RD
(T507)

018 " DIA CIRC METAL
LEN=0046 INSTALLED UNKN
2 0 39066 0 00 0000+00

NC FAIRMINGTON RD
VALLEY RD
(SR1035 SEG 0040/3919)

MFC BEGIN = E
BK-BERKS (06)

LENGTH(AH 2500 BK 0000)

EXTRACT DATE: 12/28/2024 ROADWAY MANAGEMENT SYSTEM PAGE NUMBER: 409
PRINT DATE: 12/30/2024 SLD COUNTY/SR - ANNUAL PRINT COUNTY: LEHIGH
DIR: B TOTAL LEN: .000 MI. DIST: 05-3 SR: 3010
LEFT MUN: UPPER MACUNGIE T RIGHT MUN: UPPER MACUNGIE T

000000 FT



000000 FT
7010/0000 LENGTH(AH 0820 BK 0000)

EXTRACT DATE: 12/28/2024 ROADWAY MANAGEMENT SYSTEM PAGE NUMBER: 408
PRINT DATE: 12/30/2024 SLD COUNTY/SR - ANNUAL PRINT COUNTY: LEHIGH

DIR: B TOTAL LEN: 1.973 MI. DIST: 05-3 SR: 3009
LEFT MUN: UPPER MACUNGIE T RIGHT MUN: UPPER MACUNGIE T

010420 FT
010420 FT
RUPPSVILLE RD
(SR3019 SEG 0010/0000) 0050/1749

008671 FT

010420 FT
7060/0000 LENGTH(AH 3690 BK 1102)
010420 FT
7054/0000 LENGTH(AH 1102 BK 1749)
INTER-AHD CHAPMAN RD
0050/1749 (TWP)
1 - 78
0050/1560 OP ID 39/0078/0504/2223
024 "DIA CIRC CONCR
0050/1467 LEN=0045 INSTALLED UNKN
024 "DIA CIRC CONCR
0050/1188 LEN=0040 INSTALLED UNKN
ANDROSKY DR
0050/1152 (T464)
020 "DIA CIRC CONCR
0050/0951 LEN=0040 INSTALLED UNKN
016 "DIA CIRC CONCR
0050/0715 LEN=0099 INSTALLED UNKN
018 "DIA CIR PLASTIC
0050/0200 LEN=0099 INSTALLED UNKN
016 "DIA CIR PLASTIC
0050/0024 LEN=0036 INSTALLED UNKN
008671 FT 20 39045 0 00 0104+58
SCHANTZ RD
(T527)
5 0050/0000 LENGTH(AH 1749 BK 2837)
0040/1474 IROQUOIS TRL
(TWP)
018 "DIA CIRC METAL

EXTRACT DATE: 12/28/2024 ROADWAY MANAGEMENT SYSTEM PAGE NUMBER: 407
PRINT DATE: 12/30/2024 SLD COUNTY/SR - ANNUAL PRINT COUNTY: LEHIGH

DIR: B TOTAL LEN: 1.973 MI. DIST: 05-3 SR: 3009
LEFT MUN: UPPER MACUNGIE T RIGHT MUN: UPPER MACUNGIE T

PATTERSON CT
(TWP)

0040/0713

005834 FT

004047 FT

001150 FT

001150 FT

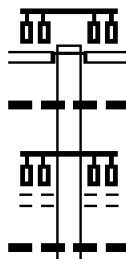
2 0 39045 0 00 0000+00 000000 FT
(SR6100 SH
(SR6100 SEG 0041/0000)
(SR6100 SEG 0040/0000) 0010/0000

0040/0748 LEN=0030 INSTALLED UNKN
0040/0035 018"H 30"W ELLIP CONC
005834 FT LEN=0050 INSTALLED UNKN
2 0 39045 0 00 0070+65
TECUMSEH TRL
(TWP)
GRANGE RD
(T540)
0040/0000 LENGTH(AH 2837 BK 1787)
0030/0415 016 "DIA CIR PLASTIC
LEN=0024 INSTALLED UNKN
0030/0138 018 "DIA CIRC METAL
004047 FT LEN=0040 INSTALLED 2006
2 0 39045 0 00 0050+55
0030/0000 LENGTH(AH 1787 BK 2897)
0020/2214 016 "DIA CIR PLASTIC
LEN=0026 INSTALLED UNKN
0020/1509 (AAR 591391B)#TRKS 01
MORRIS CT
(TWP)
0020/1507 018 "DIA CIRC CONCR
0020/1217 LEN=0099 INSTALLED 2001
0020/0233 016 "DIA CIRC METAL
001150 FT LEN=0022 INSTALLED UNKN
2 0 39045 0 00 0026+14
CUL-DE-SAC
ROAD CLOSED BACK
0020/0000 LTH AH 002897 BK 000100
001150 FT
7012/0000 LTH AH 000100 BK 001150
CUL-DE-SAC
0010/1150 ROAD CLOSED AHEAD
NC RUPPSVILLE RD
SR 6100 SH
000000 FT (SR6100 SEG 0040/0000)
(SR6100 SEG 0041/0000)
MFC BEGIN = E
0010/0000 LENGTH(AH 1150 BK 0000)

EXTRACT DATE: 12/28/2024 ROADWAY MANAGEMENT SYSTEM PAGE NUMBER: 406
PRINT DATE: 12/30/2024 SLD COUNTY/SR - ANNUAL PRINT COUNTY: LEHIGH

DIR: B TOTAL LEN: 3.895 MI. DIST: 05-3 SR: 3008
LEFT MUN: SOUTH WHITEHALL T RIGHT MUN: SOUTH WHITEHALL T

020563 FT



020563 FT
INTER-AHD HAUSMAN RD
(T959)
TILGHMAN ST
(SR1002 SEG 0120/0335)
0070/3671 018 "DIA CIRC CONCR
0070/3330 LEN=0040 INSTALLED UNKN
NC HAUSMAN RD
BROADWAY ST
(T870)
0070/3233 018 "DIA CIRC CONCR
0070/3121 LEN=0099 INSTALLED UNKN

EXTRACT DATE: 12/28/2024 ROADWAY MANAGEMENT SYSTEM PAGE NUMBER: 405
PRINT DATE: 12/30/2024 SLD COUNTY/SR - ANNUAL PRINT COUNTY: LEHIGH

DIR: B TOTAL LEN: 3.895 MI. DIST: 05-3 SR: 3008
LEFT MUN: SOUTH WHITEHALL T RIGHT MUN: SOUTH WHITEHALL T

LC TO MALL
(CONN)

0070/2508

MALL ENTRANCE/EXIT
(PRDR)

0070/2419

LC FROM MALL
(CONN)

0070/2334

LC TO INTEGRATED HEALTH
(CONN)

0070/1689

INTEGRATED HEALTH CAMPU
(PRDR)
LC FROM INTEGRATED HEAL
(CONN)

0070/1595

0070/1492

2 0 39043 0 00 0000+00 016892 FT
WERLEY RD

0070/2953	018 "DIA CIRC CONCR LEN=0099 INSTALLED UNKN
0070/2545	018 "DIA CIRC CONCR LEN=0030 INSTALLED UNKN
0070/2491	LC FROM ST LUKE'S MED C (CONN) ST LUKE'S MEDICAL CENTE (PRDR)
0070/2419	030 "DIA CIRC METAL LEN=0099 INSTALLED UNKN
0070/2353	030 "DIA CIRC METAL LEN=0099 INSTALLED UNKN
0070/2314	LC TO ST LUKE'S MED CTR (CONN)
0070/1685	LC FROM ROBERT MORRIS B (CONN)
0070/1616	SOUTH WHITEHALL UPPER MACUNGIE T ROBERT MORRIS BL (PRDR)
0070/1595	
0070/1479	LC TO ROBERT MORRIS BL (CONN)
0070/0400	024 "DIA CIR PLASTIC LEN=0050 INSTALLED 1998 SCHANTZ RD (SR2015 SEG 0070/1567)
0070/0383	
0070/0335	BMS EN 39/3008/0070/0323 2 0 39043 0 00 0000+00 CEDAR CREEK
0070/0323	BMS BG 39/3008/0070/0323 024 "DIA CIRC METAL LEN=0050 INSTALLED 1998 PA TPK (I-476)
0070/0300	
0070/0096	OP ID 39/7476/9900/5628 018 "DIA CIRC CONCR LEN=0034 INSTALLED UNKN
0070/0012	
016892 FT	

EXTRACT DATE: 12/28/2024 ROADWAY MANAGEMENT SYSTEM PAGE NUMBER: 404
PRINT DATE: 12/30/2024 SLD COUNTY/SR - ANNUAL PRINT COUNTY: LEHIGH

DIR: B TOTAL LEN: 3.895 MI.
LEFT MUN: UPPER MACUNGIE T

DIST: 05-3 SR: 3008
RIGHT MUN: UPPER MACUNGIE T

(T527) 0070/0000
LC FROM WERLEY RD 0060/3677
(CONN)

SCHANTZ RD 0060/3263
(T527)

DANIEL ST 0050/1802
(T855)

STONEGATE CT 0040/2310
(TWP)

013111 FT

010500 FT

007869 FT

0070/0000 LENGTH(AH 3671 BK 3781)

0060/3452 OP ID 39/0078/0530/2112

0060/3263

0060/2579 SERVICE PLAZA RD
(GOVT)

0060/1274 014 "DIA CIRC METAL
LEN=0031 INSTALLED UNKN
0060/1150 018 "DIA CIRC METAL
LEN=0035 INSTALLED 1998
0060/0786 015 "DIA CIRC METAL
LEN=0027 INSTALLED UNKN

013111 FT 2 0 39030 0 00 0130+95
KROCKS RD
(T498)

0060/0000 LENGTH(AH 3781 BK 2611)

010500 FT 2 0 39030 0 00 0104+69
0050/0000 LENGTH(AH 2611 BK 2631)

0040/1791 STEEPLECHASE LN
(TWP)
0040/1777 014 "DIA CIRC METAL
LEN=0035 INSTALLED UNKN
0040/1270 048 "DIA CIRC METAL
LEN=0030 INSTALLED UNKN
0040/1203 LONE LN
(TWP)

0040/0456 018"H 00"W MULT CONCR
LEN=0070 INSTALLED UNKN
007869 FT 2 0 39030 0 00 0078+35
018 "DIA CIRC METAL
LEN=0030 INSTALLED UNKN

EXTRACT DATE: 12/28/2024 ROADWAY MANAGEMENT SYSTEM PAGE NUMBER: 403
PRINT DATE: 12/30/2024 SLD COUNTY/SR - ANNUAL PRINT COUNTY: LEHIGH

DIR: B TOTAL LEN: 3.895 MI. DIST: 05-3 SR: 3008
LEFT MUN: UPPER MACUNGIE T RIGHT MUN: UPPER MACUNGIE T

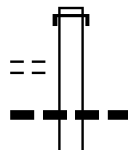
		GRANGE RD (T540)
	0040/0000	LENGTH(AH 2631 BK 2790)
	0030/2225	OP ID US 222 SB 39/0222/0123/1870
	0030/2127	OP ID US 222 NB 39/0222/0122/1847
	0030/1962	LEN=0050 INSTALLED UNKN GRANGE RD (TWP)
	0030/1793	LC TO GRANGE RD
	0030/1657	(CONN)
	0030/1255	014"H 00"W MULT CONCR LEN=0050 INSTALLED UNKN
	0030/0179	ULINE WY (PRDR)
	0030/0082	ULINE WY (PRDR)
005079 FT	005079 FT	2 0 39030 0 00 0049+99
	0030/0000	LENGTH(AH 2790 BK 2567)
	002512 FT	2 0 39030 0 00 0024+85
	0020/0000	LENGTH(AH 2567 BK 2512)
	0010/1200	(AAR 591393P)#TRKS 01
000000 FT	000000 FT	2 0 39030 0 00 0000+00
	NC CE	CETRONIA RD TrexlerTown RD (SR6100 SEG 0030/2514)
	INTER-BK	CETRONIA RD (PRDR)
	0010/0000	MFC BEGIN = D LENGTH(AH 2512 BK 0000)

EXTRACT DATE: 12/28/2024 ROADWAY MANAGEMENT SYSTEM PAGE NUMBER: 402
PRINT DATE: 12/30/2024 SLD COUNTY/SR - ANNUAL PRINT COUNTY: LEHIGH
DIR: B TOTAL LEN: 1.495 MI. DIST: 05-3 SR: 3007
LEFT MUN: UPPER MACUNGIE T RIGHT MUN: UPPER MACUNGIE T

COLONIAL RD
(T547)

007893 FT

0030/2085



007893 FT
INTER-AHD CUL-DE-SAC
0030/2312 (GOVT)

0030/1628 016 " DIA CIRC CONCR
LEN=0040 INSTALLED UNKN
FRITZ DR

EXTRACT DATE: 12/28/2024 ROADWAY MANAGEMENT SYSTEM PAGE NUMBER: 401
PRINT DATE: 12/30/2024 SLD COUNTY/SR - ANNUAL PRINT COUNTY: LEHIGH

DIR: B TOTAL LEN: 1.495 MI. DIST: 05-3 SR: 3007
LEFT MUN: UPPER MACUNGIE T RIGHT MUN: UPPER MACUNGIE T

BREINIGSVILLE PARK RD
(PRDR)

0030/1005

BREINIGSVILLE RD
(T858)

005581 FT

0030/0000

002574 FT

000000 FT

0030/1094 (PRDR)

0030/0354 FOR SR 3005 AND 3007
(CONN)

0030/0267 BROOKDALE RD
0030/0102 (SR3005 SEG 0020/3732)
BMSBN 39/3007/0030/0088
2 0 39098 1 00 0000+94

0030/0088 BREINIG RUN
005581 FT BMSBG 39/3007/0030/0088
2 0 39098 1 00 0000+00

0030/0000 NC BR REINIGSVILLE RD
LENGTH(AH 2312 BK 3007)

0020/2715 016 "DIA CIRC CONCR
LEN=0041 INSTALLED UNKN

0020/2287 016 "DIA CIRC CONCR
LEN=0030 INSTALLED UNKN

0020/1664 BMSBN 39/3007/0020/1623
2 0 39098 0 00 0042+16

0020/1623 SCHAEFER RUN
BMSBG 39/3007/0020/1623

0020/1480 018 "DIA CIRC METAL
LEN=0040 INSTALLED UNKN

0020/0760 018 "DIA CIR PLASTIC
LEN=0024 INSTALLED UNKN

0020/0684 SCHAEFER RUN RD
(TWP)

002574 FT 2 0 39098 0 00 0025+20
UPPER MACUNGIE

0020/0000 LOWER MACUNGIE T
LENGTH(AH 3007 BK 2574)

0010/2021 ASH LN
(T505)

0010/1664 018"H 10"W ELLIP METAL
LEN=0024 INSTALLED UNKN

000000 FT 2 0 39098 0 00 0000+00
NC BU TZ RD

MERTZTOWN RD
(SR3004 SEG 0030/0000)

0010/0000 MFC BEGIN = D
LENGTH(AH 2574 BK 0000)

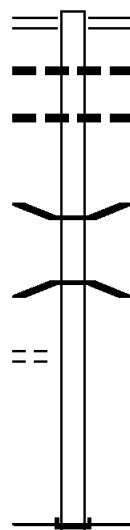
EXTRACT DATE: 12/28/2024 ROADWAY MANAGEMENT SYSTEM PAGE NUMBER: 400
PRINT DATE: 12/30/2024 SLD COUNTY/SR - ANNUAL PRINT COUNTY: LEHIGH

DIR: B TOTAL LEN: .425 MI. DIST: 05-3 SR: 3006
LEFT MUN: LOWER MACUNGIE T RIGHT MUN: LOWER MACUNGIE T

MERTZTOWN RD 002244 FT
(SR3004 SEG 0020/0000) 0010/2244

ASH LN
(T472)

0010/0023
000000 FT



002244 FT HILL TOP RD
0010/2244 (SR3004 SEG 0020/0000)
016 "DIA CIRC METAL
0010/2152 LEN=0040 INSTALLED UNKN
012 "DIA CIRC METAL
0010/1875 LEN=0030 INSTALLED UNKN

0010/0642 BMS EN 39/3006/0010/0625
0 0 00000 0 00 0000+00
TOAD CREEK
0010/0625 BMS BG 39/3006/0010/0625

000000 FT 2 0 39023 0 00 0006+14
NC MERTZTOWN RD
INTER-BK MERTZTOWN RD
(SR1037 SEG 0030/2529)
MFC BEGIN = D (06)
BK-BERKS
0010/0000 LENGTH(AH 2244 BK 0000)

EXTRACT DATE: 12/28/2024 ROADWAY MANAGEMENT SYSTEM PAGE NUMBER: 399
PRINT DATE: 12/30/2024 SLD COUNTY/SR - ANNUAL PRINT COUNTY: LEHIGH

DIR: B TOTAL LEN: 1.379 MI. DIST: 05-3 SR: 3005
LEFT MUN: UPPER MACUNGIE T RIGHT MUN: UPPER MACUNGIE T

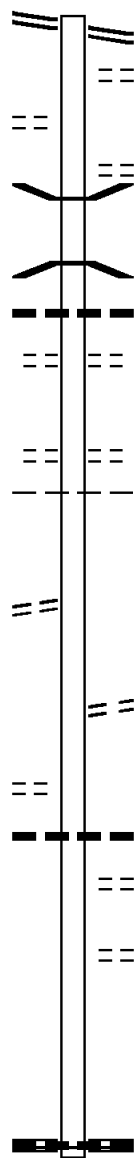
BREINIGSVILLE RD 007279 FT
(SR3007 SEG 0030/0267) 0020/3732

UNKNOWN AL
(TWP) 0020/3362

2 0 39021 0 00 0182+03 003547 FT
LOCUST LN
(T478) 0020/0000

WALBERT LN
(T463) 0010/1717

000000 FT



007279 FT BREINIGSVILLE RD
0020/3732 (SR3007 SEG 0030/0267)
0020/3618 FOR SR 3005 AND 3007
(CONN)

0020/3076 FRITZ DR
0020/2731 (PRDR)
BMS EN 39/3005/0020/2709
2 0 39021 0 00 0209+40
SCHAEFFER RUN
0020/2709 BMSBG 39/3005/0020/2709
012 "DIA CAST IRON
0020/2331 LEN=0040 INSTALLED UNKN
0020/1969 CASCADE RD
(TWP)

0020/1050 SCHAEFFER RUN RD
(TWP)
0020/0890 UPPER MACUNGIE
003547 FT LOWER MACUNGIE T

0020/0000 LENGTH(AH 3732 BK 3547)

WEILERS RD
(T478)
NC BROOKDALE RD

0010/1550 018 "DIA CIRC METAL
LEN=0030 INSTALLED UNKN
0010/1246 CREAMERY RD
(T463)

0010/0359 ELM RD
000000 FT (T465)
2 0 39021 0 00 0144+00
024 "DIA CIRC CONCR
LEN=0050 INSTALLED UNKN

NC WEILERS RD
MERTZTOWN RD
(SR3004 SEG 0040/1875)
MFC BEGIN = E

0010/0000 LENGTH(AH 3547 BK 0000)

EXTRACT DATE: 12/28/2024 ROADWAY MANAGEMENT SYSTEM PAGE NUMBER: 398
PRINT DATE: 12/30/2024 SLD COUNTY/SR - ANNUAL PRINT COUNTY: LEHIGH

DIR: B TOTAL LEN: 2.250 MI. DIST: 05-3 SR: 3004
LEFT MUN: LOWER MACUNGIE T RIGHT MUN: LOWER MACUNGIE T

	011882 FT		011882 FT	SPRING CREEK RD (SR3001 SEG 0070/0000)
WEILERS RD (SR3005 SEG 0010/0000)	0040/1875		0040/2092	
			0040/0934	016 "DIA CIRC METAL LEN=0030 INSTALLED UNKN
2 0 39023 0 00 0094+70 009790 FT LOCUST LN (T478)	0040/0000		009790 FT	
			0040/0000	LENGTH(AH 2092 BK 3242)
			0030/2258	016 "DIA CIRC METAL LEN=0030 INSTALLED UNKN
			0030/2043	016 "DIA CIRC METAL LEN=0035 INSTALLED UNKN
			0030/1502	016 "DIA CIRC METAL LEN=0040 INSTALLED UNKN
			0030/1094	036 "DIA CIRC METAL LEN=0060 INSTALLED UNKN
			0030/1091	SMITH LN (T476)
			0030/0661	018 "DIA CIRC METAL LEN=0030 INSTALLED UNKN
			0030/0038	016 "DIA CIRC METAL LEN=0050 INSTALLED UNKN
2 0 39023 0 00 0062+08 006548 FT BUTZ RD (SR3007 SEG 0010/0000)	0030/0000		006548 FT	
			0030/0000	MFC BEGIN = E LENGTH(AH 3242 BK 3370) 016 "DIA CIRC METAL

EXTRACT DATE: 12/28/2024 ROADWAY MANAGEMENT SYSTEM PAGE NUMBER: 397
PRINT DATE: 12/30/2024 SLD COUNTY/SR - ANNUAL PRINT COUNTY: LEHIGH

DIR: B TOTAL LEN: 2.250 MI. DIST: 05-3 SR: 3004
LEFT MUN: LOWER MACUNGIE T RIGHT MUN: LOWER MACUNGIE T

003178 FT
MERTZTOWN RD
(SR3006 SEG 0010/2244) 0020/0000

000000 FT

0020/3043	LEN=0030	INSTALLED	UNKN
0020/2178	016 "DIA	CIRC METAL	
	LEN=0030	INSTALLED	UNKN
0020/1906	016 "DIA	CIRC METAL	
	LEN=0030	INSTALLED	UNKN
0020/1679	018 "DIA	CIRC METAL	
	LEN=0025	INSTALLED	UNKN
0020/1031	016 "DIA	CIR PLASTIC	
	LEN=0030	INSTALLED	UNKN
0020/0459	016 "DIA	CIRC METAL	
	LEN=0030	INSTALLED	UNKN
003178 FT	2 0 39023	0 00	0028+45
NC MERTZTOWN RD	MFC BEGIN = D		
0020/0000	LENGTH(AH	3370	BK 3178)
	016 "DIA	CIRC METAL	
0010/3145	LEN=0030	INSTALLED	UNKN
0010/2961	BMSSEN 39/3004/0010/2938		
	2 0 39022	0 00	0031+83
	TOAD CREEK		
0010/2938	BMSBG 39/3004/0010/2938		
0010/2287	018 "DIA	CIRC METAL	
	LEN=0040	INSTALLED	UNKN
0010/2038	018 "DIA	CIRC CONCR	
	LEN=0060	INSTALLED	UNKN
0010/1471	018 "DIA	CIRC CONCR	
	LEN=0060	INSTALLED	UNKN
0010/1186	016 "DIA	CIRC CONCR	
	LEN=0020	INSTALLED	UNKN
0010/0956	012 "DIA	CIRC CONCR	
	LEN=0060	INSTALLED	UNKN
0010/0852	018 "DIA	CIRC CONCR	
	LEN=0060	INSTALLED	UNKN
0010/0690	BMSSEN 39/3004/0010/0637		
	BRIDGE POSTED (TONS)		
	2 0 39022	0 00	0008+79
	SGL 33 COMB		39
0010/0637	L. LEHIGH CK.		
	BMSBG 39/3004/0010/0637		
000000 FT	2 0 39022	0 00	0006+59
NC HILL TOP RD			
INTER-BK	HILL TOP RD		
	(SR1041 SEG 0010/2233)		
	MFC BEGIN = E		
	BK-BERKS		(06)
0010/0000	LENGTH(AH	3178	BK 0000)

EXTRACT DATE: 12/28/2024 ROADWAY MANAGEMENT SYSTEM PAGE NUMBER: 396
PRINT DATE: 12/30/2024 SLD COUNTY/SR - ANNUAL PRINT COUNTY: LEHIGH
DIR: B TOTAL LEN: 2.759 MI. DIST: 05-3 SR: 3003
LEFT MUN: LOWER MACUNGIE T RIGHT MUN: LOWER MACUNGIE T

014568 FT

014568 FT
INTER-AHD

EAST TEXAS RD
(TWP)
BROOKSIDE RD
(SR2017 SEG 0070/0000)



DIR: B TOTAL LEN: 2.759 MI. DIST: 05-3 SR: 3003
LEFT MUN: LOWER MACUNGIE T RIGHT MUN: LOWER MACUNGIE T

MORNING STAR DR
(TWP)

0050/2831

SHILOH RD
(TWP)

0050/2006

LOWER MACUNGIE RD
(SR2012 SEG 0050/0000)
ALLEY
(TWP)
WILLOW SPUR RD
(TWP)

0050/0000

0040/2036

0040/1638

008984 FT

0050/3350

0050/2618

0050/2542

0050/2475

0050/2006

0050/0080

011218 FT

0050/0000 LENGTH(AH 3350 BK 2234)

0040/1270

0040/0658

0040/0543

0040/0385

0040/0297

0040/0000 LENGTH(AH 2234 BK 2893)

0030/2579

0030/2232

0030/1790

0030/1338

018 "DIA CIRC METAL
LEN=0250 INSTALLED UNKN
018 "DIA CIRC METAL
LEN=0076 INSTALLED UNKN
018 "DIA CIRC METAL
LEN=0067 INSTALLED UNKN
LAMPLIGHTER DR
(T746)

018 "DIA CIRC CONCR
LEN=0099 INSTALLED UNKN
2 0 39024 0 00 0000+00
LOWER MACUNGIE RD
(SR2012 SEG 0050/0000)
NC EAST TEXAS RD

018 "DIA CIRC CONCR
LEN=0045 INSTALLED UNKN

OLD LR 39085
(PRDR)
BMSSEN 39/3003/0040/0385
2 0 39085 0 00 0088+11
LIL. LEHIGH
BMSBG 39/3003/0040/0385
OLD LR 39085
(PRDR)

2 0 39085 0 00 0088+11
014 "DIA CIRC METAL
LEN=0099 INSTALLED UNKN
020 "DIA CIRC METAL
LEN=0045 INSTALLED UNKN
018 "DIA CIR UNKNOWN
LEN=0035 INSTALLED UNKN
JOHN FRIES DR
(TWP)

EXTRACT DATE: 12/28/2024 ROADWAY MANAGEMENT SYSTEM PAGE NUMBER: 394
PRINT DATE: 12/30/2024 SLD COUNTY/SR - ANNUAL PRINT COUNTY: LEHIGH

DIR: B TOTAL LEN: 2.759 MI. DIST: 05-3 SR: 3003
LEFT MUN: LOWER MACUNGIE T RIGHT MUN: LOWER MACUNGIE T

006091 FT		006091 FT	2 0 39085 0 00 0058+85 SAUERKRAUT LN (T475)
	==	==	
	==	==	5 0030/0000 LENGTH(AH 2893 BK 3242)
	==	==	018 "DIA CIRC METAL
	==	==	0020/2816 LEN=0020 INSTALLED UNKN
	==	==	
	==	==	0020/1943 WHEATLAND DR (TWP)
	==	==	0020/1350 SONOMA WY (TWP)
	==	==	
	==	==	0020/0558 MAPLE LN (T714)
	==	==	018 "DIA CIRC METAL
	==	==	0020/0080 LEN=0030 INSTALLED UNKN
	==	==	002849 FT
2 0 39085 0 00 0028+28 002849 FT			
MILL CREEK SPUR RD			
(T498)			
0020/0000			
	==	==	5 0020/0000 LENGTH(AH 3242 BK 2849)
	==	==	018 "DIA CIRC METAL
	==	==	0010/2825 LEN=0040 INSTALLED UNKN
	==	==	SEQUOIA DR
	==	==	0010/2525 (T717)
	==	==	
	==	==	0010/1886 MULBERRY LN (T718)
	==	==	018 "DIA CIRC METAL
	==	==	0010/1418 LEN=0420 INSTALLED UNKN
	==	==	PINECREST LN
	==	==	0010/1133 (T757)
	==	==	018 "DIA CIRC METAL
	==	==	0010/0998 LEN=0420 INSTALLED UNKN
	==	==	
	==	==	0010/0442 SEQUOIA DR (TWP)
	==	==	000000 FT
	==	==	2 0 39085 0 00 0000+00
	==	==	018 "DIA CIRC METAL
	==	==	LEN=0030 INSTALLED UNKN
	==	==	NC WI LLOW LN
	==	==	SR 0100 SH
	==	==	(SR0100 SEG 0060/1002)
	==	==	
	==	==	INTER-BK GRANDVIEW DR (TWP)
	==	==	MFC BEGIN = E
	==	==	5 0010/0000 LENGTH(AH 2849 BK 0000)

EXTRACT DATE: 12/28/2024 ROADWAY MANAGEMENT SYSTEM PAGE NUMBER: 393
PRINT DATE: 12/30/2024 SLD COUNTY/SR - ANNUAL PRINT COUNTY: LEHIGH

DIR: B TOTAL LEN: 3.085 MI. DIST: 05-3 SR: 3002
LEFT MUN: LOWER MACUNGIE T RIGHT MUN: LOWER MACUNGIE T

016287 FT

016287 FT
INTER-AHD

DONEGAL DR
(TWP)
SR 0100 SH
(SR0100 SEG 0060/2348)

0070/1312

0070/1213

018 "DIA CIRC CONCR
LEN=0070 INSTALLED UNKN

014975 FT

014975 FT 2 0 39020 0 01 0149+87
S 0070/0000 LENGTH(AH 1312 BK 2399)

012576 FT

0060/0562 ORCHARD RD
(T481)
012576 FT 2 0 39020 0 01 0125+48
S 0060/0000 LENGTH(AH 2399 BK 3528)

0050/2883

018 "DIA CIRC METAL
LEN=0040 INSTALLED UNKN

0050/2105

SCHOENECK RD
(T480)

0050/2023

018 "DIA CAST IRON
LEN=0039 INSTALLED UNKN

DIR: B TOTAL LEN: 3.085 MI. DIST: 05-3 SR: 3002
LEFT MUN: LOWER MACUNGIE T RIGHT MUN: LOWER MACUNGIE T

EXTRACT DATE: 12/28/2024 ROADWAY MANAGEMENT SYSTEM PAGE NUMBER: 391
PRINT DATE: 12/30/2024 SLD COUNTY/SR - ANNUAL PRINT COUNTY: LEHIGH

DIR: B TOTAL LEN: 3.085 MI. DIST: 05-3 SR: 3002
LEFT MUN: ALBURTIS B RIGHT MUN: ALBURTIS B

PENN AV
(BORO)

0030/0044
004362 FT

ALBURTIS
LOWER MACUNGIE T

0030/0000

SMITH LN
(T476)

0010/2025

002703 FT

000000 FT

0030/0391 LEN=0040 INSTALLED UNKN

004362 FT 2 0 39020 0 01 0043+35

ELM ST
(BORO)

0030/0000 LENGTH(AH 1390 BK 1659)

012 "DIA CIRC METAL

0020/1640 LEN=0050 INSTALLED UNKN

0020/0699 ALBURTIS
NC FRONT ST
RIDGEVIEW DR

0020/0616

(TWP)

006 "DIA CIRC CONCR

0020/0332 LEN=0229 INSTALLED UNKN

017 "H 13 "W METAL ARCH

0020/0135 LEN=0040 INSTALLED 2003

002703 FT 2 0 39020 0 01 0030+06

0020/0000 LENGTH(AH 1659 BK 2703)

012 "DIA CIRC METAL

0010/2029 LEN=0036 INSTALLED UNKN

0010/1985 MATHEWS LN
(T476)

018 "DIA CIRC METAL

0010/1619 LEN=0030 INSTALLED UNKN

024 "DIA CIRC METAL

0010/1540 LEN=0037 INSTALLED UNKN

030 "DIA CIRC METAL

0010/1241 LEN=0030 INSTALLED UNKN

018 "DIA CIRC METAL

0010/0893 LEN=0030 INSTALLED UNKN

FAIRCHILD RD

0010/0651

(T474)

021 "DIA CIRC METAL

0010/0648 LEN=0020 INSTALLED 2003

018 "DIA CIRC METAL

0010/0254 LEN=0030 INSTALLED UNKN

000000 FT 2 0 39020 0 00 0000+00

NC LONGSWAMP RD

INTER-BK

ALBURTIS RD

(SR1039 SEG 0040/3311)


MFC BEGIN = D

BK-BERKS

0010/0000 LENGTH(AH 2703 BK 0000)

EXTRACT DATE: 12/28/2024 ROADWAY MANAGEMENT SYSTEM PAGE NUMBER: 390
PRINT DATE: 12/30/2024 SLD COUNTY/SR - ANNUAL PRINT COUNTY: LEHIGH

DIR: B TOTAL LEN: 5.578 MI. DIST: 05-3 SR: 3001
LEFT MUN: LOWER MACUNGIE T RIGHT MUN: LOWER MACUNGIE T

LOWER MACUNGIE RD (SR2012 SEG 0040/0000) LOWER MACUNGIE RD (SR2012 SEG 0040/0000) 0 0 00000 0 00 0000+00 MFC BEGIN = D LENGTH(AH 0061 BK 2112)	029454 FT 0125/0061 029393 FT 0125/0000		029429 FT 0124/0036 029393 FT 0124/0000	LOWER MACUNGIE RD (SR2012 SEG 0040/0062) LOWER MACUNGIE RD (SR2012 SEG 0040/0062) 0 0 00000 0 00 0000+00 MFC BEGIN = D LENGTH(AH 0036 BK 2112)
ENTR TO LEHIGH COMMONS (TWP)	0120/1303	==	0120/1303	ROLLING MEADOW DR (TWP)
	027281 FT	==	0120/0652	MILL CREEK RD (T497)
MILL CREEK RD (TWP) LC FROM MILL CREEK RD (CONN)	0110/1275 0110/1205	==	027281 FT 0120/0000 0110/1898	2 0 39023 0 01 0243+99 LENGTH(AH 2112 BK 2255) 018 "DIA CIRC METAL LEN=0032 INSTALLED UNKN
	025026 FT	==	0110/1200	012 "DIA CIRC METAL LEN=0032 INSTALLED UNKN
CHERRY LN (T574)	0100/1567	==	025026 FT 0110/0000 0100/2535 0100/2021 0100/1789	2 0 39023 0 01 0220+52 LENGTH(AH 2255 BK 2709) 028 "DIA CIRC METAL LEN=0030 INSTALLED 2005 012 "DIA CIRC METAL LEN=0030 INSTALLED UNKN 018 "DIA CIRC METAL LEN=0034 INSTALLED UNKN
				021"H 15"W METAL ARCH

EXTRACT DATE: 12/28/2024 ROADWAY MANAGEMENT SYSTEM PAGE NUMBER: 389
PRINT DATE: 12/30/2024 SLD COUNTY/SR - ANNUAL PRINT COUNTY: LEHIGH

DIR: B TOTAL LEN: 5.578 MI. DIST: 05-3 SR: 3001
LEFT MUN: LOWER MACUNGIE T RIGHT MUN: LOWER MACUNGIE T

OAK DR (T549)	0100/1160	==	0100/1180	LEN=0100	INSTALLED	1998
WALNUT LN (T550)	0100/0757	==	0100/1149	020 "DIA CIRC CONCR LEN=0041	INSTALLED	UNKN
HEATHER RD (T577)	0100/0521	==	0100/0279	020 "DIA CIRC CONCR LEN=0099	INSTALLED	UNKN
SHASTA LN (T583)	0100/0268	==	0100/0256	020 "DIA CIRC CONCR LEN=0099	INSTALLED	UNKN
2 0 39023 0 01 0193+43 022317 FT SPRING CREEK CR (T584)	0100/0000	==	0100/0000	LENGTH(AH 2709 BK 3220) 014 "DIA CIRC METAL		
		==	0090/3209	LEN=0099	INSTALLED	UNKN
		==	0090/2367	014 "DIA CIRC METAL LEN=0032	INSTALLED	UNKN
LAUREL LN (T578)	0090/2132	==	0090/1884	014 "DIA CIRC METAL LEN=0099	INSTALLED	UNKN
WOODBINE LN (T595)	0090/1905	==				
BEECH LN (T596)	0090/1393	==				
HILLCREST DR (T582)	0090/1144	==				
CATALPA DR (T598)	0090/0892	==				
2 0 39023 0 01 0160+22 019097 FT RED OAK LN (T601)	0090/0000	==	019097 FT			
		==	0090/0000	LENGTH(AH 3220 BK 1275)		
			0080/0368	BMS EN 39/3001/0080/0270 2 0 39023 0 01 0150+70 SPRING CREEK		
			0080/0270	BMS BG 39/3001/0080/0270 0080/0207 (AAR 591397S) #TRKS 01		
			0080/0085	021 "DIA CIR UNKNOWN LEN=0090	INSTALLED	2005
			0080/0032	021 "DIA CIRC METAL LEN=0090	INSTALLED	2005

EXTRACT DATE: 12/28/2024 ROADWAY MANAGEMENT SYSTEM PAGE NUMBER: 388
PRINT DATE: 12/30/2024 SLD COUNTY/SR - ANNUAL PRINT COUNTY: LEHIGH

DIR: B TOTAL LEN: 5.578 MI. DIST: 05-3 SR: 3001
LEFT MUN: LOWER MACUNGIE T RIGHT MUN: LOWER MACUNGIE T

2 0 39023 0 01 0148+25 017822 FT
TrexlerTown RD
(SR6100 SEG 0010/0000) 0080/0000

HERITAGE DR
(TWP) 0070/1720

LC FROM CREAMERY RD
(CONN) 0070/1312

ELM RD
(T465) 0070/0815

2 0 39023 0 01 0113+69 014802 FT
MertzTown RD
(SR3004 SEG 0040/2092) 0070/0000

RUTH LN
(T486) 0060/0969

012379 FT

017822 FT 018 "DIA CIRC CONCR
LEN=0032 INSTALLED 2005
0080/0000 LENGTH(AH 1275 BK 3020)
018 "DIA CIRC CONCR
0070/2957 LEN=0020 INSTALLED 2005
018 "DIA CIRC CONCR
0070/2757 LEN=0190 INSTALLED 2005
SR 100 SH
0070/2351 (SR0100 SEG 0112/0710)
018 "DIA CIR UNKNOWN
0070/2190 LEN=0020 INSTALLED 2005
018 "DIA CIRC CONCR
0070/1861 LEN=0152 INSTALLED 2005
0070/1567 018 "DIA CIRC CONCR
LEN=0086 INSTALLED 2005
0070/1429 CREAMERY RD
(T463)
014 "DIA CIRC METAL
0070/1321 LEN=0099 INSTALLED UNKN
0070/0858 014 "DIA CIRC METAL
LEN=0040 INSTALLED UNKN
014802 FT
0070/0000 LENGTH(AH 3020 BK 2423)
0060/1984 BMSID 39/3001/0060/1922
2 0 39021 0 00 0142+92
L. LEHIGH CR.
0060/1922 BMSBG 39/3001/0060/1922
0060/0698 T. L. LEHIGH
STRUCTURE LENGTH 11 FT
BMSID 39/3001/0060/0698
012 "DIA CIRC CONCR
0060/0411 LEN=0050 INSTALLED UNKN
012379 FT 2 0 39021 0 00 0123+80
0060/0000 LENGTH(AH 2423 BK 2513)
048"H 48"W CON BOX CUL
LEN=0038 INSTALLED UNKN
0050/2435 T. L. LEHIGH

EXTRACT DATE: 12/28/2024 ROADWAY MANAGEMENT SYSTEM PAGE NUMBER: 387
PRINT DATE: 12/30/2024 SLD COUNTY/SR - ANNUAL PRINT COUNTY: LEHIGH

DIR: B TOTAL LEN: 5.578 MI. DIST: 05-3 SR: 3001
LEFT MUN: LOWER MACUNGIE T RIGHT MUN: LOWER MACUNGIE T

LC TO CONGDON HILL DR
(CONN) 0050/1720

CONGDON HILL DR
(TWP)
LC FROM CONGDON HILL DR
(CONN) 0050/1610
0050/1503

009866 FT

WEST PENN AV
(BORO) 0040/0694

EAST FRONT ST
(SR3002 SEG 0030/1390) 0040/0416

MAIN ST
(BORO) 008136 FT
0040/0000

SCHOOL ST
(BORO) 0030/1519

CHURCH ST
(BORO) 0030/0886

0050/2421 STRUCTURE LENGTH 11 FT
BMSID 39/3001/0050/2421

0050/1720 LC FROM SAUERKRAUT LN
(CONN)
0050/1647 018" DIA CIRC CONCR
LEN=0036 INSTALLED UNKN
SAUERKRAUT LN
(TWP)

0050/1610 LC TO SAUERKRAUT LN
(CONN)
0050/1503 014" DIA CIRC CONCR
LEN=0036 INSTALLED UNKN
0050/1111

009866 FT 2 0 39021 0 00 0098+68
NC SP RING CREEK RD
LOWER MACUNGIE
ALBURTIS B

5 0050/0000 LENGTH(AH 2513 BK 1730)
0040/1247 018" DIA CIRC METAL
LEN=0036 INSTALLED UNKN
0040/0956 021"H 15"W METAL ARCH
LEN=0030 INSTALLED 2003
EAST PENN AV
0040/0694 (SR3002 SEG 0040/0000)
0040/0493 (AAR 592385B)#TRKS 03

0040/0082 SECOND ST
(BORO)
008136 FT 2 0 39021 0 00 0082+34
NC MA IN ST
5 0040/0000 LENGTH(AH 1730 BK 2155)
AMBER AL
0030/1729 (BORO)

0030/1487 GOLD AL
(BORO)
0030/1454 024" DIA CIRC CONCR
LEN=0030 INSTALLED UNKN
COPPER AL
0030/1120 (BORO)

0030/0782 CHURCH ST
(BORO)
030" DIA CAST IRON

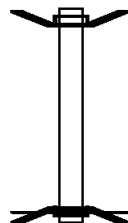
EXTRACT DATE: 12/28/2024 ROADWAY MANAGEMENT SYSTEM PAGE NUMBER: 386
PRINT DATE: 12/30/2024 SLD COUNTY/SR - ANNUAL PRINT COUNTY: LEHIGH

DIR: B TOTAL LEN: 5.578 MI. DIST: 05-3 SR: 3001
LEFT MUN: ALBURTIS B RIGHT MUN: ALBURTIS B

		0030/0720	LEN=0030	INSTALLED	UNKN
		0030/0020	014 "DIA	CIRC METAL	
005981	FT	005981	FT	LEN=0030	INSTALLED UNKN
			2 0 39021	0 00	0059+76
			THOMAS ST		
			(BORO)		
		0030/0000	LENGTH(AH	2155 BK	2496)
		0020/2355	020 "DIA	CAST IRON	
			LEN=0030	INSTALLED	UNKN
		0020/2236	010 "DIA	CAST IRON	
			LEN=0030	INSTALLED	UNKN
FORT SUMPTER RD (BORO)	0020/2109				
		0020/1799	018 "DIA	CAST IRON	
			LEN=0030	INSTALLED	UNKN
		0020/1135	014 "DIA	CIRC METAL	
			LEN=0030	INSTALLED	UNKN
		0020/0114	BMS EN 39/3001/0020/0092		
			2 0 39021	0 00	0034+74
			SWABIA CREEK		
003485	FT	0020/0092	BMS BG 39/3001/0020/0092		
		003485	FT	2 0 39021	0 00 0034+74
			NC FRANKLIN ST		
			ALBURTIS		
		0020/0000	LENGTH(AH	2496 BK	3485)
		0010/3300	021 "DIA	CIRC METAL	
			LEN=0035	INSTALLED	2006
		0010/2463	CHESTNUT RD		
			(T464)		
GUN CLUB RD (T468)	0010/1305				
	000000	FT			
		000000	FT	2 0 39021	0 00 0000+00
			MOUNTAIN RD		
			(SR2018 SEG	0010/1012)	
			NC HE NSINGERSVILLE RD		
		INTER-BK	HE NSINGERSVILLE RD		
			(T468)		
			MFC BEGIN = D		
MOUNTAIN RD (SR2018 SEG 0010/1012)	0010/0000	0010/0000	LENGTH(AH	3485 BK	0000)

EXTRACT DATE: 12/28/2024 ROADWAY MANAGEMENT SYSTEM PAGE NUMBER: 385
 PRINT DATE: 12/30/2024 SLD COUNTY/SR - ANNUAL PRINT COUNTY: LEHIGH
 DIR: B TOTAL LEN: .056 MI. DIST: 05-3 SR: 2059
 LEFT MUN: UPPER SAUCON T RIGHT MUN: UPPER SAUCON T

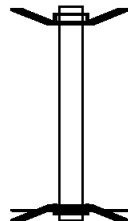
000294 FT
 000000 FT



000294 FT BMS EN 39/2059/0010/0000
 INTER-AHD E WEST ROCK RD
 0010/0294 (T500)
 000000 FT 0 0 00000 0 00 0000+00
 NC WEST ROCK RD
 INTER-BK W WEST ROCK RD
 (T500)
 I-78 EB
 BMSBG 39/2059/0010/0000
 MFC BEGIN = E
 0010/0000 LENGTH(AH 0294 BK 0000)

EXTRACT DATE: 12/28/2024 ROADWAY MANAGEMENT SYSTEM PAGE NUMBER: 384
 PRINT DATE: 12/30/2024 SLD COUNTY/SR - ANNUAL PRINT COUNTY: LEHIGH
 DIR: B TOTAL LEN: .031 MI. DIST: 05-3 SR: 2057
 LEFT MUN: SOUTH WHITEHALL T RIGHT MUN: SOUTH WHITEHALL T

000163 FT
 000000 FT



000163 FT BMS EN 39/2057/0010/0000
 INTER-AHD HILLVIEW RD
 0010/0163 (T518)
 000000 FT 0 0 00000 0 00 0000+00
 NC HILLVIEW RD
 INTER-BK HILLVIEW RD
 (T518)
 I-78 EB
 BMSBG 39/2057/0010/0000
 MFC BEGIN = E
 0010/0000 LENGTH(AH 0163 BK 0000)

EXTRACT DATE: 12/28/2024 ROADWAY MANAGEMENT SYSTEM PAGE NUMBER: 383
PRINT DATE: 12/30/2024 SLD COUNTY/SR - ANNUAL PRINT COUNTY: LEHIGH

DIR: B TOTAL LEN: .503 MI. DIST: 05-3 SR: 2055
LEFT MUN: ALLENTOWN C RIGHT MUN: ALLENTOWN C

002655 FT

002655 FT
INTER-AHD

EIGHTH ST
(CITY)
UNION ST
(CITY)

0020/1959
0020/1793

BMS EN 39/2055/0020/0000

000696 FT

000696 FT 1 0 00158 4 00 0019+58

HARRISON ST.
BMSBG 39/2055/0020/0000
LENGTH(AH 1959 BK 0696)
PITTSBURGH ST
(CITY)

0020/0000

0010/0433

ALLEY
(CITY)

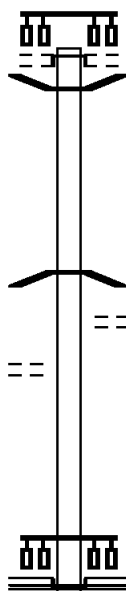
0010/0274
000000 FT

000000 FT 1 0 00158 4 00 0026+47

NC EIGHTH ST
LEHIGH ST
(SR2005 SEG 0121/0470)

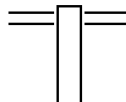
INTER-BK EIGHTH ST
(CITY)

0010/0000 MFC BEGIN = D
LENGTH(AH 0696 BK 0000)



EXTRACT DATE: 12/28/2024 ROADWAY MANAGEMENT SYSTEM PAGE NUMBER: 382
PRINT DATE: 12/30/2024 SLD COUNTY/SR - ANNUAL PRINT COUNTY: LEHIGH
DIR: B TOTAL LEN: 1.997 MI. DIST: 05-3 SR: 2053
LEFT MUN: SALISBURY T RIGHT MUN: SALISBURY T

010544 FT



010544 FT EMMAUS AV
0040/2991 (SR2002 SEG 0100/0669)

EXTRACT DATE: 12/28/2024 ROADWAY MANAGEMENT SYSTEM PAGE NUMBER: 381
PRINT DATE: 12/30/2024 SLD COUNTY/SR - ANNUAL PRINT COUNTY: LEHIGH

DIR: B TOTAL LEN: 1.997 MI. DIST: 05-3 SR: 2053
LEFT MUN: SALISBURY T RIGHT MUN: SALISBURY T

	007553 FT		007553 FT	2 0 39117 0 00 0094+35 BLACK RIVER RD (T457)
		==	5 0040/0000	LENGTH(AH 2991 BK 3280)
		---	0030/3201	018 "DIA CIRC METAL
		---	0030/2754	LEN=0067 INSTALLED UNKN
		---	0030/2273	012 "DIA CAST IRON
		---	0030/1961	LEN=0041 INSTALLED 2002
		---		018 "DIA CIR PLASTIC
		---		LEN=0056 INSTALLED 2002
		---		018 "DIA CIRC METAL
		---		LEN=0051 INSTALLED 2002
SOUR APPLE LN (TWP)	0030/1154	==		
EAST ROCK RD (T457)	0030/0551	==		
	004273 FT	---	004273 FT	2 0 39117 0 00 0061+59 SALISBURY UPPER SAUCON T
		---	5 0030/0000	LENGTH(AH 3280 BK 2660)
		---	0020/1616	018 "DIA CIRC METAL
		---		LEN=0024 INSTALLED 2002
		---	0020/0607	018 "DIA CIR PLASTIC
		---		LEN=0020 INSTALLED 2004
001613 FT		---	001613 FT	2 0 39117 0 00 0035+04
		---	5 0020/0000	LENGTH(AH 2660 BK 1613)
		---	0010/0074	024 "DIA CIR PLASTIC
		---	000000 FT	LEN=0100 INSTALLED 2005
000000 FT		---	NC HO	2 0 39117 0 00 0018+85 NEYSUCKLE RD STONESTHROW RD (SR2051 SEG 0020/0000)
		---	5 0010/0000	MFC BEGIN = E LENGTH(AH 1613 BK 0000)

EXTRACT DATE: 12/28/2024 ROADWAY MANAGEMENT SYSTEM PAGE NUMBER: 380
PRINT DATE: 12/30/2024 SLD COUNTY/SR - ANNUAL PRINT COUNTY: LEHIGH

DIR: B TOTAL LEN: 1.087 MI. DIST: 05-3 SR: 2051
LEFT MUN: UPPER SAUCON T RIGHT MUN: UPPER SAUCON T

005737 FT

005737 FT
7024/0000 LENGTH(AH 0100 BK 3584)
INTER-AHD CHURCH RD
0020/3584 (T458)

STONESTHROW RD
(T462)
NC CHURCH RD

2 0 39118 0 00 0000+00 002153 FT
HONEYSUCKLE RD
(SR2053 SEG 0010/0000) 0020/0000

0020/0909 024 "DIA CIR PLASTIC
LEN=0028 INSTALLED UNKN
0020/0589 018 "DIA CIR PLASTIC
LEN=0031 INSTALLED UNKN
0020/0054 024 "DIA CIR PLASTIC
LEN=0042 INSTALLED UNKN
002153 FT

5 0020/0000 LENGTH(AH 3584 BK 2153)

000000 FT

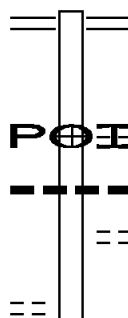
000000 FT 2 0 39117 0 00 0000+00
NC STONESTHROW RD
OAKHURST DR
(SR2038 SEG 0032/0000)
MFC BEGIN = E

5 0010/0000 LENGTH(AH 2153 BK 0000)

EXTRACT DATE: 12/28/2024 ROADWAY MANAGEMENT SYSTEM PAGE NUMBER: 379
PRINT DATE: 12/30/2024 SLD COUNTY/SR - ANNUAL PRINT COUNTY: LEHIGH

DIR: N TOTAL LEN: 1.764 MI. DIST: 05-3 SR: 2049
LEFT MUN: UPPER SAUCON T RIGHT MUN: UPPER SAUCON T

008767 FT



2 0 39081 0 00 0074+39 006716 FT
EAST VALLEY RD
(TWP) 0040/0000

009312 FT SAUCON VALLEY RD
0040/2051 (SR2036 SEG 0050/0000)

(APRA) EASTERN INDUSTRI
EASTERN INDUSTRIES DR
(PRDR)
018"H 48"W ELLIP METAL
0040/0979 LEN=0040 INSTALLED UNKN
0040/0535 EASTERN INDUSTRIES DR
0040/0484 (PRDR)
007261 FT

5 0040/0000 LENGTH(AH 2051 BK 2627)

EXTRACT DATE: 12/28/2024 ROADWAY MANAGEMENT SYSTEM PAGE NUMBER: 378
PRINT DATE: 12/30/2024 SLD COUNTY/SR - ANNUAL PRINT COUNTY: LEHIGH

DIR: N TOTAL LEN: 1.764 MI. DIST: 05-3 SR: 2049
LEFT MUN: UPPER SAUCON T RIGHT MUN: UPPER SAUCON T

COURTNEY DR
(TWP)

0030/1158

004089 FT

SAUCON AV
(T843)

0020/0629

2 0 39081 0 00 0023+30 001664 FT
CLOVER DR
(T884)

0020/0000

UPPER SAUCON MUNC BLDG
(GOVT)

0014/0138

2 0 39081 0 00 0005+45 000000 FT
CAMPMEETING RD
(SR2039 SEG 0010/0000)

0014/0000

000000 FT
LTH AH 000545 BK 000000 7011/0000

RBR

RBR

0030/2305 BMSN 39/2049/0030/2189
2 0 39081 0 00 0067+71

P3
SAUCON CREEK

0030/2189 BMSBG 39/2049/0030/2189
VILLAGE DR

0030/1979 (TWP)
FRIEDENS LN

0030/1597 (TWP)

018"H 18"W ELLIP CONC
LEN=0035 INSTALLED UNKN
MUIRFIELD RD

0030/0311 (TWP)
004634 FT 2 0 39081 0 00 0051+90

5 0030/0000 LENGTH(AH 2627 BK 2425)
BAY HILL DR

0020/2204 (TWP)

012 "DIA CIRC METAL
LEN=0035 INSTALLED UNKN

0020/1156

002209 FT

5 0020/0000 LENGTH(AH 2425 BK 1664)

0014/0624 PRESTON LN
(T844)

000545 FT

5 0014/0000 MFC BEGIN = E
LENGTH(AH 1664 BK 0545)

0010/0375 TO 2039/0010 SH
(CONN)

000000 FT 2 0 39081 0 00 0000+00
NC CAMP MEETING RD

SR 0309 SH
(SR0309 SEG 0050/3123)

5 0010/0000 MFC BEGIN = E
LENGTH(AH 0545 BK 0000)

EXTRACT DATE: 12/28/2024 ROADWAY MANAGEMENT SYSTEM PAGE NUMBER: 377
PRINT DATE: 12/30/2024 SLD COUNTY/SR - ANNUAL PRINT COUNTY: LEHIGH

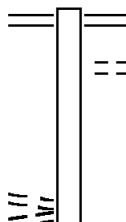
DIR: B TOTAL LEN: 1.397 MI. DIST: 05-3 SR: 2047
LEFT MUN: UPPER SAUCON T RIGHT MUN: UPPER SAUCON T

007374 FT

2 0 39078 1 00 0000+00 006340 FT

LANDIS MILL RD
(T110)
OLD BETHLEHEM PK
(T835)

0030/0000



007374 FT SPRING VALLEY RD
0030/1034 (SR2034 SEG 0020/0000)
DU VILLAGE AV
0030/0691 (TWP)
006340 FT

NC OLD BETHLEHEM PK
0030/0000 LENGTH(AH 1034 BK 3611)

EXTRACT DATE: 12/28/2024 ROADWAY MANAGEMENT SYSTEM PAGE NUMBER: 376
PRINT DATE: 12/30/2024 SLD COUNTY/SR - ANNUAL PRINT COUNTY: LEHIGH

DIR: B TOTAL LEN: 1.397 MI. DIST: 05-3 SR: 2047
LEFT MUN: UPPER SAUCON T RIGHT MUN: UPPER SAUCON T

			0020/3580	016 "DIA CIRC METAL LEN=0031 INSTALLED UNKN
			0020/3272	018 "DIA CIRC METAL LEN=0025 INSTALLED UNKN
			0020/3133	018 "DIA CIRC METAL LEN=0024 INSTALLED UNKN
			0020/2336	030"H 36"W ELLIP CONC LEN=0026 INSTALLED UNKN
			0020/2183	024"H 00"W MULT METAL LEN=0043 INSTALLED UNKN
			0020/2079	036"H 00"W MULT METAL LEN=0037 INSTALLED UNKN
			0020/2046	BMSSEN 39/2047/0020/1959 2 0 39078 0 00 0046+86 S. BRANCH SAUCON CREEK
			0020/1959	BMSBG 39/2047/0020/1959
			0020/1288	012 "DIA CAST IRON LEN=0021 INSTALLED UNKN
			0020/1079	WASHINGTON LN (T456)
	002729 FT		002729 FT	2 0 39078 0 00 0027+88 WEYHILL DR (SR2032 SEG 0010/0000)
			0020/0000	LENGTH(AH 3611 BK 2729) 016 "DIA CIR PLASTIC
			0010/2417	LEN=0032 INSTALLED UNKN
			0010/1557	DESALES DR (PRDR)
			0010/1473	048 "DIA CIRC METAL LEN=0016 INSTALLED UNKN
			0010/1472	048 "DIA CIRC METAL LEN=0024 INSTALLED UNKN
PRESTON LN (TWP)	0010/0767			
	000000 FT		0010/0192	018 "DIA CIRC METAL LEN=0040 INSTALLED UNKN
			000000 FT	2 0 39078 0 00 0000+00 NC LA
				STATION AV (SR2030 SEG 0024/0000)
			INTER-BK	LANDIS MILL RD (T448)
STATION AV (TBC)	0010/0000		0010/0000	MFC BEGIN = E LENGTH(AH 2729 BK 0000)

EXTRACT DATE: 12/28/2024 ROADWAY MANAGEMENT SYSTEM PAGE NUMBER: 375
PRINT DATE: 12/30/2024 SLD COUNTY/SR - ANNUAL PRINT COUNTY: LEHIGH

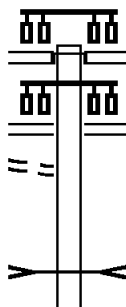
DIR: B TOTAL LEN: 2.258 MI. DIST: 05-3 SR: 2045
LEFT MUN: UPPER SAUCON T RIGHT MUN: UPPER SAUCON T

011920 FT

FROM 0309/0041 SH
(CONN)

0050/2097

LIBERTY RD



011920 FT
INTER-AHD

0050/2613

0050/2187

0050/1414

SR 0378 SH
(SR0378 SEG 0010/0000)
SR 0309 SH
(SR0309 SEG 0050/0162)
SR 0309 SH
(SR0309 SEG 0041/1331)

TR. SAUCON CK
STRUCTURE LENGTH 13 FT
BMSID 39/2045/0050/1414

EXTRACT DATE: 12/28/2024 ROADWAY MANAGEMENT SYSTEM PAGE NUMBER: 374
PRINT DATE: 12/30/2024 SLD COUNTY/SR - ANNUAL PRINT COUNTY: LEHIGH

DIR: B TOTAL LEN: 2.258 MI. DIST: 05-3 SR: 2045
LEFT MUN: UPPER SAUCON T RIGHT MUN: UPPER SAUCON T

(T415)

0050/1277

==

==

==

==

==

==

==

==

==

==

==

==

==

==

==

==

==

==

==

==

==

==

==

==

==

0050/0591 BMS EN 39/2045/0050/0516
016 "DIA CIRC CONCR
0050/0571 LEN=0030 INSTALLED UNKN
1 0 00153 7 00 0098+59
S. BRANCH OF SAUCON CREE
0050/0516 BMSBG 39/2045/0050/0516
018 "DIA CIRC CONCR
0050/0103 LEN=0048 INSTALLED UNKN
009307 FT 1 0 00153 7 00 0093+50
WEST PASSER RD
(SR2028 SEG 0010/0000)
5 0050/0000 LENGTH(AH 2613 BK 2962)
012 "DIA CAST IRON
0040/2752 LEN=0060 INSTALLED UNKN
0040/2222 BMS EN 39/2045/0040/2187
1 0 00153 7 00 0085+32
TUMBLE BROOK
0040/2187 BMSBG 39/2045/0040/2187
SAUCONIA RD
(T854)
LINCOLN AV
(T842)
0040/0950 UPPER SAUCON
0040/0615 COOPERSBURG B
FAIRMOUNT ST
(BORO)
0040/0532 012 "DIA CIRC METAL
0040/0511 LEN=0035 INSTALLED UNKN
024 "DIA CAST IRON
0040/0374 LEN=0028 INSTALLED UNKN
006345 FT 1 0 00153 7 00 0063+96
5 0040/0000 LENGTH(AH 2962 BK 1410)
012 "DIA CIRC CONCR
0030/1290 LEN=0050 INSTALLED UNKN
FAIRVIEW ST
(BORO)
0030/1178 LANDIS ST
(BORO)
0030/0797 024 "H 24 "W CON BOX CUL
LEN=0032 INSTALLED UNKN
0030/0730 OXFORD ST
(BORO)
0030/0519 (BORO)

MILL RD
(SR2024 SEG 0060/1774) 0040/1513

FAIRMOUNT ST
(BORO)

0040/0395

006345 FT

EXTRACT DATE: 12/28/2024 ROADWAY MANAGEMENT SYSTEM PAGE NUMBER: 373
PRINT DATE: 12/30/2024 SLD COUNTY/SR - ANNUAL PRINT COUNTY: LEHIGH

DIR: B TOTAL LEN: 2.258 MI.
LEFT MUN: COOPERSBURG B

DIST: 05-3 SR: 2045
RIGHT MUN: COOPERSBURG B

		0030/0372	012 "DIA CIRC CONCR
		0030/0182	LEN=0099 INSTALLED UNKN
			BMSSEN 39/2045/0030/0155
			1 0 00153 7 00 0051+32
			TRIB. TO SAUCON CREEK
		0030/0155	BMSBG 39/2045/0030/0155
		004935 FT	1 0 00153 7 00 0049+55
			STATE ST
			(BORO)
STATE ST			
(SR2026 SEG 0010/3550)	0030/0000	5 0030/0000	LENGTH(AH 1410 BK 2749)
			CARPENTER AL
		0020/2526	(BORO)
			STATION AV
LOCUST ST		0020/2320	(SR2026 SEG 0020/0000)
(BORO)	0020/1911		THOMAS ST
		0020/1911	(BORO)
			CHARLES ST
		0020/1396	(BORO)
			CHERRY ST
		0020/0898	(BORO)
			018 "DIA CIRC CONCR
		0020/0893	LEN=0030 INSTALLED UNKN
TILGHMAN ST			
(BORO)	0020/0516		LINDEN ST
LINDEN ST		0020/0243	(BORO)
(SR2043 SEG 0040/1648)	0020/0243	002186 FT	1 0 00153 7 00 0021+98
	002186 FT		COOPERSBURG
			UPPER SAUCON T
		5 0020/0000	LENGTH(AH 2749 BK 2186)
		0010/1910	BMSSEN 39/2045/0010/1896
			1 0 00153 7 00 0018+88
			TR. SAUCON CK
		0010/1896	BMSBG 39/2045/0010/1896
HOMESTEAD DR			
(T109)	0010/1522		018 "DIA CIRC CONCR
		0010/1133	LEN=0045 INSTALLED UNKN
		0010/0159	HILLTOP RD
		000000 FT	(TB29)
			1 0 00153 7 00 0000+00
			NC MAIN ST
		INTER-BK	OLD BETHLEHEM PK
			(SR4063 SEG 0090/3575)
			MFC BEGIN = D
			BK-BUCKS (09)
		5 0010/0000	LENGTH(AH 2186 BK 0000)

EXTRACT DATE: 12/28/2024 ROADWAY MANAGEMENT SYSTEM PAGE NUMBER: 372
PRINT DATE: 12/30/2024 SLD COUNTY/SR - ANNUAL PRINT COUNTY: LEHIGH
DIR: E TOTAL LEN: 2.310 MI. DIST: 05-3 SR: 2044
LEFT MUN: UPPER SAUCON T RIGHT MUN: UPPER SAUCON T

OLD SAUCON DR

012198 FT
INTER-AHD

012144 FT
INTER-AHD OLD SAUCON DR

EXTRACT DATE: 12/28/2024 ROADWAY MANAGEMENT SYSTEM PAGE NUMBER: 371
PRINT DATE: 12/30/2024 SLD COUNTY/SR - ANNUAL PRINT COUNTY: LEHIGH

DIR: E TOTAL LEN: 2.310 MI. DIST: 05-3 SR: 2044
LEFT MUN: UPPER SAUCON T RIGHT MUN: UPPER SAUCON T

(PRDR)						(PRDR)
SR 378 SH						SR 378 SH
(SR0378 SEG 0070/0490)						(SR0378 SEG 0070/0490)
	0041/3245	==	==	==	0040/3173	
FROM 0378/0070 SH					0040/3077	TO 0378/0070 SH
(CONN)	0041/3104	==				(CONN)
024 "DIA CIRC CONCR						
LEN=0099 INSTALLED 2002	0041/3080	---	---	---		
OLD BETHLEHEM PIKE						OLD BETHLEHEM PIKE
(TB35)	0041/2263	==	==	==	0040/2202	(TB35)
018 "DIA CIRC CONCR						
LEN=0105 INSTALLED 2002	0041/1825	---	---	---		
018 "DIA CIRC CONCR						
LEN=0105 INSTALLED 2002	0041/1645	---	---	---		
CROSSOVER RD						CROSSOVER RD
(CONN)	0041/1577		↔		0040/1557	(CONN)
018 "DIA CIRC CONCR						
LEN=0099 INSTALLED 2002	0041/0740	---	---	---		
0 0 00000 0 00 0000+00	008953 FT				008971 FT	0 0 00000 0 00 0000+00
CROSSOVER RD						CROSSOVER RD
(CONN)						(CONN)
LENGTH(AH 3245 BK 2656)	0041/0000	↔			0040/0000	LENGTH(AH 3173 BK 2702)
018 "DIA CIRC CONCR						
LEN=0020 INSTALLED 2002	0031/1872	---	---	---	0030/1850	030 "DIA CIRC CONCR
						LEN=0035 INSTALLED 2002
018 "DIA CIRC CONCR						
LEN=0020 INSTALLED 2002	0031/1776	---	---	---	0030/1700	018 "DIA CIRC CONCR
						LEN=0035 INSTALLED 2002
SAUCON CREEK RD					0030/1390	SAUCON CREEK RD
(TWP)	0031/1348	==	==			(TWP)
					0030/1315	018 "DIA CIRC CONCR
						LEN=0035 INSTALLED 2002
					0030/1135	018 "DIA CIRC CONCR
						LEN=0035 INSTALLED 2002
					0030/0930	018 "DIA CIRC CONCR
						LEN=0035 INSTALLED 2002
					0030/0725	018 "DIA CIRC CONCR
						LEN=0035 INSTALLED 2002
					0030/0515	018 "DIA CIRC CONCR
						LEN=0035 INSTALLED 2002
018 "DIA CIRC CONCR						
LEN=0040 INSTALLED 2002	0031/0300	---	---	---		

EXTRACT DATE: 12/28/2024 ROADWAY MANAGEMENT SYSTEM PAGE NUMBER: 370
PRINT DATE: 12/30/2024 SLD COUNTY/SR - ANNUAL PRINT COUNTY: LEHIGH

DIR: E TOTAL LEN: 2.310 MI. DIST: 05-3 SR: 2044
LEFT MUN: UPPER SAUCON T RIGHT MUN: UPPER SAUCON T

LC TO SAUCON VALLEY CR (CONN) 0 0 00000 0 00 0000+00 0031/0128 SAUCON VALLEY CR (PRDR) E SAUCON VALLEY RD (SR2036 SEG 0044/0000)	006269 FT	0 0 00000 0 00 0000+00 SAUCON VALLEY CR (PRDR) E SAUCON VALLEY RD (SR2036 SEG 0044/0000)
LENGTH(AH 2656 BK 2961) 0031/0000 LC FROM SAUCON VALLER C (CONN) 0021/2845	0030/0000	LENGTH(AH 2702 BK 2933)
018 "DIA CIRC CONCR LEN=0099 INSTALLED 2002 0021/2560	0020/2836	024 "DIA CIRC CONCR LEN=0099 INSTALLED 2002
	0020/2570	018 "DIA CIRC CONCR LEN=0099 INSTALLED 2002
	0020/2120	018 "DIA CIRC CONCR LEN=0099 INSTALLED 2002
LC TO SAUCON VALLEY CR (CONN) 0021/1272	0020/1248	036 "DIA CIRC CONCR LEN=0030 INSTALLED 2002
024 "DIA CIRC CONCR LEN=0020 INSTALLED UNKN 0021/1210 SAUCON VALLEY CR (PRDR) CLUBHOUSE DR (PRDR)	0020/1159	SAUCON VALLEY CR (PRDR) CLUBHOUSE DR (PRDR)
LC FROM SAUCON VALLEY C (CONN) 0021/1032		
024 "DIA CIRC CONCR LEN=0020 INSTALLED 2002 0021/0800	0020/0460	036 "DIA CIRC CONCR LEN=0099 INSTALLED 2002
LC TO CORP PKWY EAST (CONN) 0021/0140	0020/0070	024 "DIA CIRC CONCR LEN=0099 INSTALLED 2002
TR.SAUCON CK STRUCTURE LENGTH 37 FT BMSID 39/2044/0020/0003 0021/0037	003336 FT	0 0 00000 0 00 0000+00 TR.SAUCON CK STRUCTURE LENGTH 37 FT BMSID 39/2044/0020/0003 CORPORATE PKWY EAST (PRDR)
0 0 00000 0 00 0000+00 003336 FT CORPORATE PKWY EAST (PRDR) LENGTH(AH 2961 BK 3336) 0021/0000	0020/0000	LENGTH(AH 2933 BK 3336)

DIR: E TOTAL LEN: 2.310 MI. DIST: 05-3 SR: 2044
LEFT MUN: UPPER SAUCON T RIGHT MUN: UPPER SAUCON T

EXTRACT DATE: 12/28/2024 ROADWAY MANAGEMENT SYSTEM PAGE NUMBER: 368
PRINT DATE: 12/30/2024 SLD COUNTY/SR - ANNUAL PRINT COUNTY: LEHIGH

DIR: B TOTAL LEN: 1.990 MI. DIST: 05-3 SR: 2043
LEFT MUN: COOPERSBURG B RIGHT MUN: COOPERSBURG B

	010506 FT		010506 FT	
			INTER-AHD	LINDEN ST
				(BORO)
				MAIN ST
			0040/1648	(SR2045 SEG 0020/0243)
			0040/1115	COOPERSBURG
				UPPER SAUCON T
MAPLEWOOD RD				
(BORO)	0040/0420	==		

2 0 39008 0 00 0088+59 008858 FT		---	0040/0218	014 "DIA CAST IRON
LOCUST ST		---	008858 FT	LEN=0040 INSTALLED UNKN
(T413)	0040/0000	==		
		---	5 0040/0000	LENGTH(AH 1648 BK 2976)
		---		021 "DIA CIRC METAL
POPLAR ST		---	0030/2837	LEN=0060 INSTALLED 2004
(TWP)	0030/2754	==		
		---	NC LINDEN ST	
		---	048 "DIA CIRC METAL	
GUN CLUB RD		---	0030/2320	LEN=0030 INSTALLED UNKN
(SR2041 SEG 0010/0000)	0030/1803	---		

		---	0030/1770	018 "DIA CIR PLASTIC
		---		LEN=0030 INSTALLED 1996

EXTRACT DATE: 12/28/2024 ROADWAY MANAGEMENT SYSTEM PAGE NUMBER: 367
PRINT DATE: 12/30/2024 SLD COUNTY/SR - ANNUAL PRINT COUNTY: LEHIGH

DIR: B TOTAL LEN: 1.990 MI. DIST: 05-3 SR: 2043
LEFT MUN: UPPER SAUCON T RIGHT MUN: UPPER SAUCON T

ROADWAY	SEG	LEN	FT	TYPE	DESCRIPTION
BLUE CHURCH RD (SR2040 SEG 0110/3467)	0030/0000	005882	FT	0030/0020	016 "DIA CIRC METAL LEN=0061 INSTALLED UNKN 2 0 39008 0 00 0059+10 BLUE CHURCH RD (T407)
NICHOLAS CR (TWP)	0020/2236	0020	FT	0020/2808	014 "DIA CIRC METAL LEN=0030 INSTALLED 2000 018 "DIA CIRC CONCR LEN=0099 INSTALLED UNKN
PATRICK LN (TWP)	0020/1543	0020	FT	0020/1512	018 "DIA CIRC METAL LEN=0070 INSTALLED UNKN
MARY DR (TWP)	0020/0523	002885	FT	0020/1341	018 "DIA CIRC METAL LEN=0070 INSTALLED UNKN
DYLAN DR (T446)	0010/2598	0010	FT	0010/0704	018 "DIA CIRC METAL LEN=0070 INSTALLED UNKN
VALLEY VIEW RD (T405)	0010/1676	0010	FT	0010/0000	018 "DIA CIRC METAL LEN=0070 INSTALLED UNKN
	000000	FT		0010/2798	018 "DIA CIRC METAL LEN=0070 INSTALLED UNKN
				0010/0445	TROLLEY BRIDGE RD (T405)
				000000	2 0 39008 0 00 0000+00 CUST VALLEY RD ALLEN TOWN RD (SR4027 SEG 0290/2233) MFC BEGIN = E BK-BUCKS (09)
				0010/0000	LENGTH(AH 2885 BK 0000)

EXTRACT DATE: 12/28/2024 ROADWAY MANAGEMENT SYSTEM PAGE NUMBER: 366
PRINT DATE: 12/30/2024 SLD COUNTY/SR - ANNUAL PRINT COUNTY: LEHIGH

DIR: B TOTAL LEN: .851 MI. DIST: 05-3 SR: 2042
LEFT MUN: LOWER MACUNGIE T RIGHT MUN: LOWER MACUNGIE T

004493 FT

004493 FT
INTER-AHD

RIVERBEND RD
(T504)
CEDAR CREST BL
(SR0029 SEG 0150/0000)

0020/2797

0020/2706

048 "DIA CAST IRON
LEN=0099 INSTALLED UNKN

0020/1364

LINCOLN RD
(PRDR)
024 "DIA CIRC METAL
LEN=0099 INSTALLED UNKN
016 "DIA CIRC METAL
LEN=0032 INSTALLED UNKN
018 "DIA CIRC METAL
LEN=0036 INSTALLED UNKN

0020/1130

0020/1060

0020/0879

BROOKHAVEN DR
(T546)

0020/0687

001696 FT

RIVERBEND RD
(T504)
LITTLE SPUR RD
(TWP)

0010/1350

0010/1115

000000 FT

0020/0137

001696 FT

5 0020/0000

018 "DIA CAST IRON
LEN=0028 INSTALLED UNKN
2 0 39087 0 01 0024+93
LENGTH(AH 2797 BK 1696)

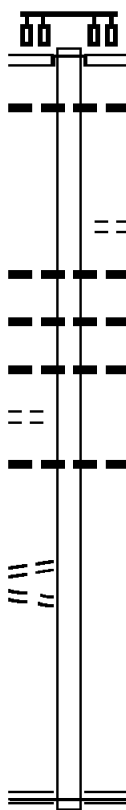
NC RIVERBEND RD

000000 FT

NC LITTLE SPUR RD
LOWER MACUNGIE RD
(SR2012 SEG 0080/1502)
MFC BEGIN = E

5 0010/0000

LENGTH(AH 1696 BK 0000)



EXTRACT DATE: 12/28/2024 ROADWAY MANAGEMENT SYSTEM PAGE NUMBER: 365
PRINT DATE: 12/30/2024 SLD COUNTY/SR - ANNUAL PRINT COUNTY: LEHIGH

DIR: B TOTAL LEN: 1.073 MI. DIST: 05-3 SR: 2041
LEFT MUN: UPPER SAUCON T RIGHT MUN: UPPER SAUCON T

MILL RD 005663 FT
(SR2024 SEG 0040/0842) 0020/2893
TREE LINE DR
(TWP) 0020/2363

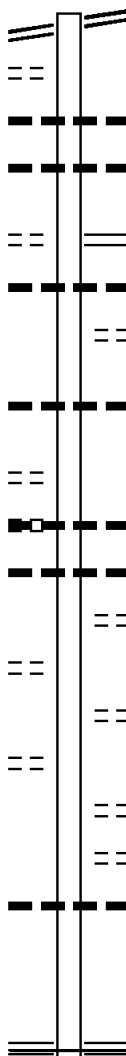
STATE ST
(T390) 0020/1102

2 0 39097 0 00 0027+86 002770 FT
PRICE AV
(T855) 0020/0000
PETE SHAH BL
(PRDR) 0010/2580

WHITE OAK DR
(TWP) 0010/1601

RED OAK DR
(TWP) 0010/1330

000000 FT



005663 FT MILL RD
0020/2893 (SR2024 SEG 0040/0842)

0020/2034 018 "DIA CIRC METAL
LEN=0040 INSTALLED UNKN
0020/1825 018 "DIA CIRC METAL
LEN=0040 INSTALLED UNKN

0020/1102 STATE ST
(SR2026 SEG 0010/0000)
0020/0917 024 "DIA CIRC METAL
LEN=0030 INSTALLED UNKN
0020/0708 REMINGTON DR
(TWP)

0020/0005 014 "DIA CIRC METAL
002770 FT LEN=0040 INSTALLED UNKN

5 0020/0000 LENGTH(AH 2893 BK 2770)
0010/2580 014 "DIA CIRC METAL
LEN=0099 INSTALLED UNKN
0010/2270 036 "DIA CIR PLASTIC
LEN=0010 INSTALLED 2004
0010/1860 TILGHMAN ST
(T443)

0010/1403 DOGWOOD LN
(TWP)

0010/0992 BUTTERNUT RD
(TWP)
0010/0641 POPLAR ST
(TWP)
0010/0325 030 "DIA CIRC METAL
LEN=0030 INSTALLED UNKN
000000 FT 2 0 39097 0 00 0000+00
NC GU UN CLUB RD

5 0010/0000 LOCUST VALLEY RD
(SR2043 SEG 0030/1803)
MFC BEGIN = E
LENGTH(AH 2770 BK 0000)

EXTRACT DATE: 12/28/2024 ROADWAY MANAGEMENT SYSTEM PAGE NUMBER: 364
PRINT DATE: 12/30/2024 SLD COUNTY/SR - ANNUAL PRINT COUNTY: LEHIGH

DIR: B TOTAL LEN: 5.775 MI. DIST: 05-3 SR: 2040
LEFT MUN: UPPER SAUCON T RIGHT MUN: UPPER SAUCON T

	030493 FT		030493 FT	INTER-AHD	BLUE CHURCH RD (T407)
			0110/3467		LOCUST VALLEY RD (SR2043 SEG 0030/0000)
		==	0110/2462		PAULA CT (TWP)
		==	0110/2232		024 " DIA CIR PLASTIC LEN=0037 INSTALLED UNKN
TUSCANY CT (TWP)	0110/2221	==			
BLUE CHURCH RD (T406)	0110/1891	==		NC BLUE CHURCH RD	
		==	0110/1866		012 " DIA CIRC METAL LEN=0035 INSTALLED UNKN
		==	0110/1500		016 " DIA CIRC METAL LEN=0026 INSTALLED UNKN
BEL AIR DR (TWP)	0110/0952	==			
	027026 FT		027026 FT	2 0 39079 0 00 0075+28	
			5 0110/0000	LENGTH(AH 3467 BK 2227)	
	024799 FT		024799 FT	2 0 39079 0 00 0052+91	
		==		CHESTNUT HILL RD	
		==	5 0100/0000	LENGTH(AH 2227 BK 3108)	
		==	0090/2298		UPPER SAUCON LOWER MILFORD T
		==	0090/2073		015 " DIA CIRC METAL LEN=0035 INSTALLED 2000

DIR: B TOTAL LEN: 5.775 MI. DIST: 05-3 SR: 2040
LEFT MUN: LOWER MILFORD T RIGHT MUN: LOWER MILFORD T

DIST: 05-3 SR: 2040
RIGHT MUN: LOWER MILFORD T

```

==
==
0030/0756 UNKNOWN RD
(PRDR)

==
0030/0218 016 "DIA CIRC CONCR
005483 FT LEN=0024 INSTALLED UNKN
2 0 39106 0 00 0125+79
PA TPK (1-476)
OP ID 39/7476/9900/4903
5 0030/0000 LENGTH(AH 1902 BK 3578)
018 "DIA CIRC CONCR
0020/3503 LEN=0027 INSTALLED UNKN
018 "DIA CIRC CONCR
0020/3145 LEN=0027 INSTALLED UNKN
036 "DIA CIRC CONCR
0020/2822 LEN=0035 INSTALLED UNKN
016 "DIA CIRC CONCR
0020/2568 LEN=0027 INSTALLED UNKN
050"H 60"W CONC STRUCT
0020/2291 LEN=0042 INSTALLED UNKN
+++++ 0020/2081 (AAR 589549L)#TRKS 01

==

0020/0632 018 "DIA CIR PLASTIC
LEN=0032 INSTALLED UNKN

5 001905 FT 2 0 39106 0 00 0089+73
0020/0000 LENGTH(AH 3578 BK 1905)
024 "DIA CIR PLASTIC
0010/1736 LEN=0035 INSTALLED UNKN

018 "DIA CAST IRON
0010/1033 LEN=0031 INSTALLED UNKN
036 "DIA CIRC METAL
0010/0558 LEN=0032 INSTALLED UNKN
LC FOR DILLINGERSVILLE
0010/0280 (CONN)
DILLINGERSVILLE RD
0010/0189 (T380)
000000 FT 2 0 39106 0 00 0071+71
VERA CRUZ RD
(SR2027 SEG 0120/0000)
NC CHURCHVIEW RD
INTER-BK CHURCHVIEW RD
(T984)
5 0010/0000 MFC BEGIN = E
LENGTH(AH 1905 BK 0000)

```

EXTRACT DATE: 12/28/2024 ROADWAY MANAGEMENT SYSTEM PAGE NUMBER: 360
PRINT DATE: 12/30/2024 SLD COUNTY/SR - ANNUAL PRINT COUNTY: LEHIGH

DIR: B TOTAL LEN: 2.653 MI. DIST: 05-3 SR: 2039
LEFT MUN: UPPER SAUCON T RIGHT MUN: UPPER SAUCON T

VERA CRUZ RD 014009 FT
(SR2023 SEG 0210/1184) 0050/2448

2 0 39114 0 01 0114+44 011561 FT
LIMEPORT PK
(SR2029 SEG 0230/2235) 0050/0000

2 0 39114 0 01 0094+08 009536 FT
WEST SAUCON VALLEY RD
(SR2036 SEG 0010/1983) 0040/0000

ALLEGIANT ST
(PRDR) 0030/2062

VICTORY CT
(PRDR) 0030/0702

2 0 39114 0 01 0057+90 005927 FT
WEST HOPEWELL RD
(T443) 0030/0000

014009 FT
INTER-AHD VERA CRUZ RD
0050/2448 (SR2023 SEG 0210/1184)
0050/2395 012" DIA CAST IRON
LEN=0048 INSTALLED UNKN

011561 FT
MFC BEGIN = D
0050/0000 LENGTH(AH 2448 BK 2025)
ABBOTT ST
(T840)
0040/1663 022" DIA CAST IRON
0040/1150 LEN=0025 INSTALLED UNKN

009536 FT WEST SAUCON VALLEY RD
(SR2036 SEG 0010/1983)
0040/0000 LENGTH(AH 2025 BK 3609)
0030/3028 BMSBN 39/2039/0030/2985
2 0 39114 0 01 0087+73
SAUCON CREEK
0030/2985 BMSBG 39/2039/0030/2985

0030/1444 APPLE BLOSSOM DR
(TWP)

0030/0702 HUCKLEBERRY DR
(TWP)

005927 FT
0030/0000 LENGTH(AH 3609 BK 2897)

EXTRACT DATE: 12/28/2024 ROADWAY MANAGEMENT SYSTEM PAGE NUMBER: 359
PRINT DATE: 12/30/2024 SLD COUNTY/SR - ANNUAL PRINT COUNTY: LEHIGH

DIR: B TOTAL LEN: 2.653 MI. DIST: 05-3 SR: 2039
LEFT MUN: UPPER SAUCON T RIGHT MUN: UPPER SAUCON T

SHEAF LN (TWP)	0020/2434	==	==	0020/2434	WEST HOPEWELL RD (T443)
FIELDSTONE CT (T125)	0020/1368	==	==	0020/1368	CHESTNUT DR (T846)
SPRING DR (T876)	0020/0795	==			
			==	0020/0566	ESTATES DR (T877)
			==	0020/0201	WINDSOR PL (T833)
2 0 39114 0 01 0028+90 003030 FT				003030 FT	
BLUE CHURCH RD					MFC BEGIN = E
(SR2024 SEG 0010/0000)	0020/0000	==	==	0020/0000	LENGTH(AH 2897 BK 3030)
			==	0010/2854	CHELTEN LN (T875)
			==	0010/2172	WATERFORD DR (TWP)
		---	---	0010/1770	008"H 24"W BOX CULVRT*
		==	==	0010/1640	LEN=0030 INSTALLED UNKN
		---	---	0010/1293	WEST VALLEY RD (T458)
CUMORAH DR (TWP)	0010/1114	==			018 "DIA CIR PLASTIC
TO 0309/0051 SH	0010/0589	==	==	0010/0589	LEN=0030 INSTALLED UNKN
(CONN)			==		
			==	0010/0589	FROM 0309/0061 SH
			==		(CONN)
			==		SR 0309 SH
			==		(SR0309 SEG 0060/0000)
			==		(SR0309 SEG 0061/0000)
			==	0010/0485	
			==	NC LA	LANARK RD
			==		LANARK RD
			==		(SR0309 SEG 0061/0000)
			==		(SR0309 SEG 0060/0000)
			==	0010/0418	
			==	0010/0326	024 "DIA CIRC CONCR
			==		LEN=0030 INSTALLED UNKN
FROM 2049/0010 SH	0010/0084	==			
(CONN)			==	0010/0050	018 "DIA CIRC CONCR
			==		LEN=0030 INSTALLED UNKN
			==	NC CA	CAMP MEETING RD
2 0 39114 0 00 0000+00 000000 FT				000000 FT	CAMP MEETING RD
CAMP MEETING RD					(SR2049 SEG 0014/0000)
(SR2049 SEG 0014/0000)	0010/0000	==	==	0010/0000	MFC BEGIN = D
			==		LENGTH(AH 3030 BK 0000)

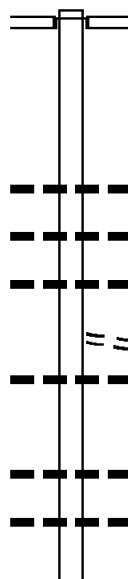
EXTRACT DATE: 12/28/2024 ROADWAY MANAGEMENT SYSTEM PAGE NUMBER: 358
PRINT DATE: 12/30/2024 SLD COUNTY/SR - ANNUAL PRINT COUNTY: LEHIGH

DIR: B TOTAL LEN: 3.000 MI. DIST: 05-3 SR: 2038
LEFT MUN: UPPER SAUCON T RIGHT MUN: UPPER SAUCON T

015838 FT

015194 FT

012648 FT



015838 FT
INTER-AHD COLESVILLE RD
(T517)
SR 0378 SH
0060/0644 (SR0378 SEG 0070/2183)
015194 FT 2 0 39076 0 01 0135+37
NC OLD BETHLEHEM PK
5 0060/0000 LENGTH(AH 0644 BK 2546)
NC OLD BETHLEHEM OK
014 "DIA CIRC CONCR
0050/2508 LEN=0025 INSTALLED UNKN
018 "DIA CIRC METAL
0050/2269 LEN=0054 INSTALLED UNKN
014 "DIA CIRC CONCR
0050/1917 LEN=0024 INSTALLED UNKN
OLD BETHLEHEM PK
0050/1913 (T835)
018 "DIA CIRC METAL
0050/1802 LEN=0030 INSTALLED UNKN

014 "DIA CIRC METAL
0050/0642 LEN=0021 INSTALLED UNKN
024 "DIA CIRC METAL
0050/0442 LEN=0023 INSTALLED UNKN
012648 FT 2 0 39076 0 01 0110+07
5 0050/0000 LENGTH(AH 2546 BK 2165)

EXTRACT DATE: 12/28/2024 ROADWAY MANAGEMENT SYSTEM PAGE NUMBER: 357
PRINT DATE: 12/30/2024 SLD COUNTY/SR - ANNUAL PRINT COUNTY: LEHIGH

DIR: B TOTAL LEN: 3.000 MI. DIST: 05-3 SR: 2038
LEFT MUN: UPPER SAUCON T RIGHT MUN: UPPER SAUCON T

010483 FT

2 0 39076 0 00 0057+11 007444 FT
STONESTHROW RD
(SR2051 SEG 0010/0000) 0032/0000
HARMONY LN
(PRDR) 0020/3513

0040/1643	018 "DIA CIRC METAL
0040/1267	LEN=0021 INSTALLED UNKN
0040/0990	018 "DIA CIRC METAL
0040/0521	LEN=0024 INSTALLED UNKN
0040/0162	018 "DIA CIRC METAL
010483 FT	LEN=0021 INSTALLED 2002
0040/0000	018 "DIA CIRC METAL
0032/2926	LEN=0024 INSTALLED UNKN
0032/2719	018 "DIA CIR PLASTIC
0032/2476	LEN=0022 INSTALLED UNKN
0032/2103	018 "DIA CIRC METAL
0032/1078	LEN=0025 INSTALLED UNKN
0032/0940	018 "DIA CIRC METAL
0032/0664	LEN=0024 INSTALLED UNKN
0032/0650	018 "DIA CIRC METAL
0032/0226	LEN=0022 INSTALLED UNKN
007444 FT	030 "H 00 "W MULT METAL
0032/0000	LEN=0036 INSTALLED UNKN
0032/0000	014 "DIA CIRC CONCR
0020/3501	LEN=0040 INSTALLED UNKN
0020/2685	014 "DIA CIRC CONCR
0020/2018	LEN=0040 INSTALLED UNKN
0020/1549	BMSSEN 39/2038/0032/0200
0020/1316	014 "DIA CIRC CONCR
	LEN=0040 INSTALLED 1998
	0 0 00000 0 00 0000+00
	I-78 EB
	BMSBG 39/2038/0032/0200
	0032/0000 LENGTH(AH 3039 BK 3560)
	030 "DIA CIRC CONCR
	LEN=0099 INSTALLED UNKN
	016 "DIA CIRC CONCR
	LEN=0022 INSTALLED UNKN
	030 "DIA CIRC METAL
	LEN=0024 INSTALLED UNKN
	018 "DIA CIRC METAL
	LEN=0031 INSTALLED UNKN
	018 "DIA CIRC METAL
	LEN=0024 INSTALLED UNKN
	GLENGATE DR

EXTRACT DATE: 12/28/2024 ROADWAY MANAGEMENT SYSTEM PAGE NUMBER: 356
PRINT DATE: 12/30/2024 SLD COUNTY/SR - ANNUAL PRINT COUNTY: LEHIGH

DIR: B TOTAL LEN: 3.000 MI. DIST: 05-3 SR: 2038
LEFT MUN: UPPER SAUCON T RIGHT MUN: UPPER SAUCON T

LAUREL LN
(TWP)

0020/0644

2 0 39076 0 00 0017+00 003884 FT
JUNIPER RD
(TWP)

0020/0000

BALSAM RD
(T865)

0010/1754

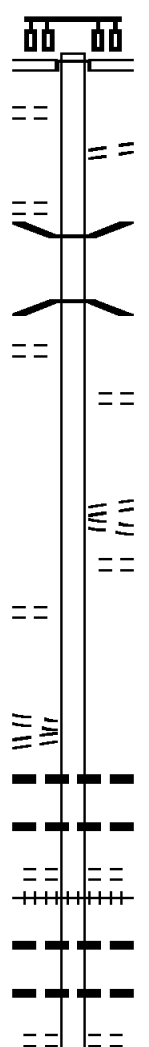
001334 FT

000000 FT

== 0020/1200 (PRDR)
018 "DIA CIRC METAL
-- -- 0020/1184 LEN=0024 INSTALLED UNKN
018 "DIA CIRC METAL
-- -- 0020/1005 LEN=0024 INSTALLED UNKN
018 "DIA CIRC METAL
-- -- 0020/0865 LEN=0030 INSTALLED UNKN
BITTERSWEET RD
== 0020/0805 (T860)
014 "H 14 "W CON BOX CUL
-- -- 0020/0558 LEN=0030 INSTALLED UNKN
014 "DIA CIRC METAL
-- -- 0020/0203 LEN=0020 INSTALLED UNKN
JUNIPER RD
== 0020/0123 (T894)
003884 FT
S 0020/0000 LENGTH(AH 3560 BK 2550)
024 "DIA CIRC METAL
-- -- 0010/2341 LEN=0036 INSTALLED UNKN
018 "DIA CIRC METAL
-- -- 0010/1881 LEN=0032 INSTALLED UNKN
018 "DIA CIRC METAL
-- -- 0010/1714 LEN=0040 INSTALLED UNKN
036 "DIA CIRC METAL
-- -- 0010/1464 LEN=0058 INSTALLED UNKN
BITTERSWEET RD
== == 0010/1014 (T860)
001334 FT 2 0 39076 0 00 0000+00
S 0010/0000 LENGTH(AH 2550 BK 1334)
018 "DIA CIRC CONCR
-- -- 0004/0076 LEN=0072 INSTALLED UNKN
000000 FT 0 0 00000 0 00 0000+00
NC OA KHURST DR
PIKE AV
(SR0145 SEG 0014/1169)
INTER-BK VERA CRUZ RD
(SR2023 SEG 0210/2440)
MFC BEGIN = C
S 0004/0000 LENGTH(AH 1334 BK 0000)

EXTRACT DATE: 12/28/2024 ROADWAY MANAGEMENT SYSTEM PAGE NUMBER: 355
PRINT DATE: 12/30/2024 SLD COUNTY/SR - ANNUAL PRINT COUNTY: LEHIGH

DIR: B TOTAL LEN: 1.893 MI. DIST: 05-3 SR: 2037
LEFT MUN: EMMAUS B RIGHT MUN: EMMAUS B

	009995 FT		009995 FT	
			INTER-AHD	FOURTH ST (BORO) CHESTNUT ST (SR2005 SEG 0030/0000)
BANK ST (BORO)	0050/1003	==	0050/1124	
RAILROAD ST (BORO)	0050/0872	==	0050/0927	MAIN ST (BORO)
JUBILEE ST (BORO)	0050/0728	==	0050/0824	BMS EN 39/2037/0050/0786 2 0 39077 0 01 0108+14 NORFOLK SOUTHERN RAI RR BMS BG 39/2037/0050/0786
		==	0050/0786	
		==	0050/0651	GOLDEN ST (BORO) BROAD ST (BORO)
		==	NC FO	URTH ST
		==	0050/0326	FOURTH ST (BORO)
		==	0050/0161	LEHIGH ST (BORO)
LEHIGH ST (BORO)	0050/0130	==	008871 FT	
2 0 39077 0 01 0100+28	008871 FT			
FIFTH ST (BORO)		==		
BROAD ST (BORO)	0050/0000	==		
		==	NC BROAD ST	
		==	0050/0000	LENGTH (AH 1124 BK 1643)
		==	0040/1605	012 " DIA CIRC METAL
		==	0040/1600	LEN=0099 INSTALLED UNKN
		==	0040/1236	016 " DIA CIRC CONCR
		==	0040/1160	LEN=0099 INSTALLED UNKN
		==	0040/1130	MINOR ST
		==	0040/1125	(BORO)
		==	0040/0860	(AAR 589534W) #TRKS 01
		==		012 "H 24 "W CONC STRUCT
		==		LEN=0055 INSTALLED UNKN
		==		018 " DIA CIRC METAL
		==		LEN=0033 INSTALLED UNKN
		==		FURNACE ST
		==		(BORO)

EXTRACT DATE: 12/28/2024 ROADWAY MANAGEMENT SYSTEM PAGE NUMBER: 354
PRINT DATE: 12/30/2024 SLD COUNTY/SR - ANNUAL PRINT COUNTY: LEHIGH

DIR: B TOTAL LEN: 1.893 MI. DIST: 05-3 SR: 2037
LEFT MUN: EMMAUS B RIGHT MUN: EMMAUS B

WOOD ST
(BORO)
FAIRVIEW ST
(BORO)

0040/0488
0040/0128
007228 FT

0040/0835 018 "DIA CIRC METAL
LEN=0033 INSTALLED UNKN
0040/0525 018 "DIA CIRC CONCR
LEN=0033 INSTALLED UNKN

007228 FT 2 0 39077 0 00 0082+26
EMMAUS
UPPER MILFORD T
5 0040/0000 LENGTH(AH 1643 BK 2267)

0030/1054 024 "DIA CIRC METAL
LEN=0010 INSTALLED 2003
PLAIN VIEW RD
(T981)
0030/0846
004961 FT 2 0 39077 0 00 0057+00
COLUMBUS DR
(T943)
5 0030/0000 LENGTH(AH 2267 BK 2494)

SOUTH MOUNTAIN DR
(T839)

0020/1215

2 0 39077 0 00 0033+50 002467 FT
SKYTOP DR
(T971) 0020/0000

002467 FT
5 0020/0000 LENGTH(AH 2494 BK 2467)
024 "DIA CIR PLASTIC
0010/2303 LEN=0035 INSTALLED UNKN

2 0 39077 0 00 0009+40 000000 FT
BRUNNER RD
(SR2023 SEG 0150/0000) 0010/0000

0010/0790 018 "DIA CIRC METAL
LEN=0042 INSTALLED UNKN
0010/0536 018 "DIA CIR PLASTIC
LEN=0044 INSTALLED UNKN
NC F I FTH ST
BRUNNER RD
000000 FT (SR2023 SEG 0150/0000)
MFC BEGIN = D
5 0010/0000 LENGTH(AH 2467 BK 0000)

EXTRACT DATE: 12/28/2024 ROADWAY MANAGEMENT SYSTEM PAGE NUMBER: 353
PRINT DATE: 12/30/2024 SLD COUNTY/SR - ANNUAL PRINT COUNTY: LEHIGH
DIR: B TOTAL LEN: 2.329 MI. DIST: 05-3 SR: 2036
LEFT MUN: UPPER SAUCON T RIGHT MUN: UPPER SAUCON T

012297 FT		012297 FT	INTER-AHD SAUCON VALLEY RD
		0070/2348	(TWP)
		0070/1722	018 " DIA CIRC CONCR
			LEN=0030 INSTALLED UNKN
		0070/1295	012 " DIA CIR PLASTIC
			LEN=0030 INSTALLED UNKN
		0070/0748	012 " DIA CIRC METAL
			LEN=0040 INSTALLED UNKN
		0070/0422	012"H 12"W CON BOX CUL
		009949 FT	LEN=0040 INSTALLED UNKN
		009949 FT	2 0 39002 0 03 0710+18
		0070/0000	LENGTH(AH 2348 BK 1756)
		0060/1140	023 " DIA CIRC METAL
			LEN=0035 INSTALLED UNKN
		0060/0413	024 " DIA CIR PLASTIC
			LEN=0040 INSTALLED 2001
OLD SAUCON RD		008193 FT	BETHLEHEM PK
(PRDR)			(SR0378 SEG 0060/0000)
TO 0378/0060 SH		0060/0000	LENGTH(AH 1756 BK 3858)
(CONN)		0050/3724	TO 0378/0050 SH
2 0 39002 0 03 0692+55	008193 FT		(CONN)
BETHLEHEM PK		0050/2982	OLD BETHLEHEM PK
(SR0378 SEG 0060/0000)	0060/0000		(T835)
		0050/2955	012"H 18"W ELLIP METAL
			LEN=0030 INSTALLED 2004
		0050/1456	SAUCON CREEK RD
			(TWP)
		0050/0888	ALDI DISTRIBUTION PRDR
			(PRDR)
			018 " DIA CIRC METAL

EXTRACT DATE: 12/28/2024 ROADWAY MANAGEMENT SYSTEM PAGE NUMBER: 352
PRINT DATE: 12/30/2024 SLD COUNTY/SR - ANNUAL PRINT COUNTY: LEHIGH

DIR: B TOTAL LEN: 2.329 MI. DIST: 05-3 SR: 2036
LEFT MUN: UPPER SAUCON T RIGHT MUN: UPPER SAUCON T

0 0 00000 0 00 0000+00	004335 FT	0050/0400	LEN=0030 INSTALLED UNKN
CENTER VALLEY PY		004335 FT	2 0 39002 0 03 0661+32
(SR2044 SEG 0031/0000)		5 0050/0000	CAMP MEETING RD
(SR2044 SEG 0030/0000)			(SR2049 SEG 0040/2051)
SAUCON VALER CR		0044/0549	LENGTH(AH 3858 BK 0833)
(PRDR)		003502 FT	UNKNOWN RD
	0044/0000		(PRDR)
	003502 FT	INTER-BK	CENTER VALLEY PY
		5 0044/0000	(SR2044 SEG 0030/0000)
		003502 FT	LTH AH 000833 BK 000100
		7020/0000	LTH AH 000100 BK 003502
		INTER-AHD	CENTER VALLEY PY
			(SR2044 SEG 0010/0000)
			SR 0309 SH
			(SR0309 SEG 0091/0000)
			(SR0309 SEG 0090/0000)
		0010/3502	TR. SAUCON CK
			STRUCTURE LENGTH 12 FT
		0010/3440	BMSID 39/2036/0010/3440
			RAMP RE RD
			(SR9405 SEG 0500/0543)
		0010/3187	018 "DIA CIRC CONCR
		0010/2808	LEN=0030 INSTALLED UNKN
			SIGN: CANTILEVER
		0010/2802	BMSID 39/2036/0010/2802
			024 "DIA CIRC METAL
		0010/2095	LEN=0030 INSTALLED UNKN
			LANARK RD
			(SR2039 SEG 0040/0000)
		0010/1983	018 "DIA CIR PLASTIC
		0010/1398	LEN=0050 INSTALLED UNKN
			024 "DIA CIRC CONCR
		0010/0141	LEN=0031 INSTALLED UNKN
		000000 FT	2 0 39002 0 01 0545+95
		NC SA	UUCON VALLEY RD
			LIMEPORT PK
			(SR2029 SEG 0230/0000)
			MFC BEGIN = D
		5 0010/0000	LENGTH(AH 3502 BK 0000)

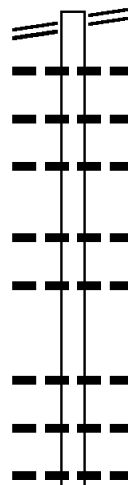
LANARK RD
(SR2039 SEG 0040/0000) 0010/1983

000000 FT

EXTRACT DATE: 12/28/2024 ROADWAY MANAGEMENT SYSTEM PAGE NUMBER: 351
 PRINT DATE: 12/30/2024 SLD COUNTY/SR - ANNUAL PRINT COUNTY: LEHIGH
 DIR: B TOTAL LEN: 2.098 MI. DIST: 05-3 SR: 2035
 LEFT MUN: LOWER MILFORD T RIGHT MUN: LOWER MILFORD T

LIMEPORT PK 011079 FT
 (SR2029 SEG 0150/1967) 0040/2136

008943 FT



011079 FT	LIMEPORT PK
0040/2136	(SR2029 SEG 0150/1967)
0040/2070	048"H 72"W CON BOX CUL
0040/1478	LEN=0016 INSTALLED UNKN
0040/1350	016"DIA CIRC METAL
	018"DIA CIRC METAL
	LEN=0021 INSTALLED UNKN
	018"DIA CIRC METAL
0040/0748	LEN=0035 INSTALLED UNKN
	018"DIA CIR PLASTIC
0040/0348	LEN=0040 INSTALLED UNKN
008943 FT	2 0 39004 0 01 0089+37
5 0040/0000	LENGTH(AH 2136 BK 2424)
	018"DIA CIRC METAL
0030/2016	LEN=0047 INSTALLED UNKN
	018"DIA CIRC METAL
0030/1914	LEN=0045 INSTALLED UNKN
	024"DIA CIRC METAL
0030/1878	LEN=0099 INSTALLED UNKN

EXTRACT DATE: 12/28/2024 ROADWAY MANAGEMENT SYSTEM PAGE NUMBER: 350
PRINT DATE: 12/30/2024 SLD COUNTY/SR - ANNUAL PRINT COUNTY: LEHIGH

DIR: B TOTAL LEN: 2.098 MI. DIST: 05-3 SR: 2035
LEFT MUN: LOWER MILFORD T RIGHT MUN: LOWER MILFORD T

2 0 39004 0 01 0065+00 006519 FT
WIND HILL RD
(T405) 0030/0000

2 0 39004 0 01 0028+75 002897 FT
BELL GATE RD
(T401) 0020/0000

URFFER RD
(T391) 0010/1203

000000 FT

==
0030/1260 STANDARD LN
(T407)
018 "DIA CIRC METAL
0030/0822 LEN=0018 INSTALLED UNKN
==
0030/0193 WIND HILL RD
006519 FT (T405)
==
5 0030/0000 LENGTH(AH 2424 BK 3622)
018 "DIA CIRC METAL
0020/3526 LEN=0033 INSTALLED UNKN
--
0020/2302 018 "DIA CIRC METAL
LEN=0022 INSTALLED UNKN
--
0020/1644 008 "DIA CAST IRON
LEN=0023 INSTALLED UNKN
==
0020/0854 CRESTED RD
(TWP)
018 "DIA CAST IRON
0020/0260 LEN=0040 INSTALLED UNKN
002897 FT
==
5 0020/0000 LENGTH(AH 3622 BK 2897)
024 "DIA CIR PLASTIC
0010/2710 LEN=0040 INSTALLED UNKN
==
0010/2107 HILL ST
(TWP)
016 "DIA CIRC METAL
0010/1788 LEN=0032 INSTALLED UNKN
016 "DIA CIRC METAL
0010/1304 LEN=0030 INSTALLED UNKN
==
0010/0325 014 "DIA CIRC METAL
000000 FT LEN=0024 INSTALLED UNKN
2 0 39004 0 00 0000+00
NC ST TEINSBURG RD
INTER-BK LIMEPORT RD
(SR4083 SEG 0010/1587)
MFC BEGIN = E
BK-BUCKS (09)
5 0010/0000 LENGTH(AH 2897 BK 0000)

EXTRACT DATE: 12/28/2024 ROADWAY MANAGEMENT SYSTEM PAGE NUMBER: 349
PRINT DATE: 12/30/2024 SLD COUNTY/SR - ANNUAL PRINT COUNTY: LEHIGH

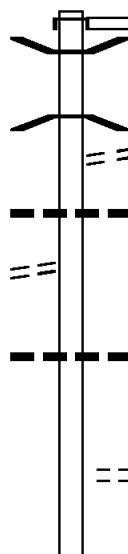
DIR: B TOTAL LEN: 1.956 MI. DIST: 05-3 SR: 2034
LEFT MUN: UPPER SAUCON T RIGHT MUN: UPPER SAUCON T

FRANKLIN LN
(T455)

010326 FT

0040/2920

007030 FT



010326 FT
INTER-AHD

0040/3296
0040/3223

0040/3210

0040/2954

0040/2949

0040/1887

0040/0471
007030 FT
0040/0000

SPRING VALLEY RD
(TWP)
STATION AV
(SR2030 SEG 0060/2020)
BMSBN 39/2034/0040/3210
2 0 39010 0 00 0096+93
SPRING CREEK
BMSBG 39/2034/0040/3210
FRANKLIN LN
(T455)
018 " DIA CAST IRON
LEN=0036 INSTALLED UNKN

012 " DIA CAST IRON
LEN=0030 INSTALLED UNKN

AUGUSTA DR
(TWP)
2 0 39010 0 00 0064+60
LENGTH(AH 3296 BK 2942)
018 " DIA CIRC METAL

EXTRACT DATE: 12/28/2024 ROADWAY MANAGEMENT SYSTEM PAGE NUMBER: 348
PRINT DATE: 12/30/2024 SLD COUNTY/SR - ANNUAL PRINT COUNTY: LEHIGH

DIR: B TOTAL LEN: 1.956 MI. DIST: 05-3 SR: 2034
LEFT MUN: UPPER SAUCON T RIGHT MUN: UPPER SAUCON T

004088 FT

==

0030/2942 LEN=0030 INSTALLED 2002
010 "DIA CIRC METAL
0030/1897 LEN=0034 INSTALLED UNKN
008 "DIA CAST IRON
0030/1350 LEN=0030 INSTALLED UNKN
014 "DIA CIRC METAL
0030/0806 LEN=0035 INSTALLED UNKN
004088 FT 2 0 39010 0 00 0035+14
WASHINGTON LN
(T456)
0030/0000 LENGTH(AH 2942 BK 3508)
014 "DIA CIRC METAL
0020/2242 LEN=0025 INSTALLED UNKN
018 "H 00 "W MULT METAL
0020/2077 LEN=0036 INSTALLED UNKN
018 "DIA CIR PLASTIC
0020/2062 LEN=0120 INSTALLED 2003
012 "DIA CAST IRON
0020/1850 LEN=0030 INSTALLED UNKN
0020/1173 BMS EN 39/2034/0020/1116
2 0 39010 0 00 0011+11
SAUCON CREEK
0020/1116 BMS BG 39/2034/0020/1116
024 "DIA CIRC METAL
0020/0983 LEN=0030 INSTALLED UNKN
ENTR TO EPERNAY HOMES
0020/0593 (PRDR)
018 "DIA CIRC METAL
0020/0192 LEN=0030 INSTALLED UNKN
000580 FT 2 0 39010 0 00 0000+00
OLD BETHLEHEM PK
0020/0000 (SR2047 SEG 0030/1034)
LENGTH(AH 3508 BK 0580)
012 "DIA CIRC CONCR
0010/0554 LEN=0045 INSTALLED UNKN
021 "H 15 "W METAL ARCH
0010/0010 LEN=0100 INSTALLED 2002
000000 FT 2 0 39010 1 00 0000+00
NC SP RING VALLEY RD
SR 0378 SH
(SR0378 SEG 0040/0000)
MFC BEGIN = E
0010/0000 LENGTH(AH 0580 BK 0000)

000580 FT

==

000000 FT

EXTRACT DATE: 12/28/2024 ROADWAY MANAGEMENT SYSTEM PAGE NUMBER: 347
PRINT DATE: 12/30/2024 SLD COUNTY/SR - ANNUAL PRINT COUNTY: LEHIGH

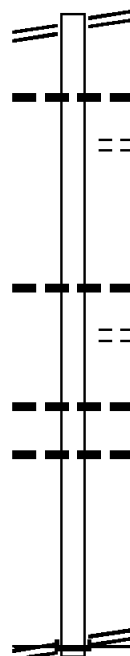
DIR: B TOTAL LEN: .761 MI. DIST: 05-3 SR: 2033
LEFT MUN: LOWER MILFORD T RIGHT MUN: LOWER MILFORD T

CHURCHVIEW RD 004018 FT
(SR2040 SEG 0060/2058) 0020/1587

002431 FT

000000 FT

LIMEPORT RD
(SR2029 SEG 0140/0000) 0010/0000



004018 FT CHURCHVIEW RD
0020/1587 (SR2040 SEG 0060/2058)

0020/0710 018 "DIA CIR UNKNOWN
LEN=0045 INSTALLED UNKN
BRIDLE PATH LN
0020/0350 (TWP)
002431 FT 2 0 39002 1 00 0024+34
0020/0000 LENGTH(AH 1587 BK 2431)

0010/1274 018 "DIA CIRC METAL
LEN=0065 INSTALLED UNKN
PINE TREE RD
0010/1214 (T403)

0010/0610 012 "DIA CIRC CONCR
LEN=0030 INSTALLED UNKN
016 "DIA CIRC METAL
0010/0535 LEN=0030 INSTALLED UNKN
000000 FT 2 0 39002 1 00 0000+00

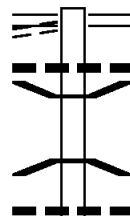
LIMEPORT RD
(SR2029 SEG 0140/0000)
NC CH CHESTNUT HILL CHURCH RD
INTER-BK CHESTNUT HILL CHURCH RD
(T392)
MFC BEGIN = E
0010/0000 LENGTH(AH 2431 BK 0000)

EXTRACT DATE: 12/28/2024 ROADWAY MANAGEMENT SYSTEM PAGE NUMBER: 346
PRINT DATE: 12/30/2024 SLD COUNTY/SR - ANNUAL PRINT COUNTY: LEHIGH

DIR: B TOTAL LEN: 1.438 MI. DIST: 05-3 SR: 2032
LEFT MUN: UPPER SAUCON T RIGHT MUN: UPPER SAUCON T

FRANKLIN LN
(T455)

007590 FT
0030/2651



007590 FT STATION AV
0030/2651 (SR2030 SEG 0060/1538)
012" DIA CAST IRON
0030/2499 LEN=0035 INSTALLED UNKN
0030/2473 BMSBN 39/2032/0030/2460
2 0 39080 0 00 0073+90
SPRING CREEK
0030/2460 BMSBG 39/2032/0030/2460
014"H 08"W **UNKNOWN**
0030/2151 LEN=0099 INSTALLED UNKN

004939 FT

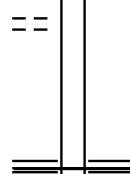
004939 FT 2 0 39080 0 00 0050+17
S 0030/0000 LENGTH(AH 2651 BK 2418)
016" DIA CIRC CONCR
0020/2367 LEN=0040 INSTALLED UNKN
RAINFALL DR
0020/2327 (TWP)

0020/0615 BLUE BELLE DR
(TWP)
012"H 12"W CON BOX CUL
0020/0211 LEN=0040 INSTALLED UNKN
018" DIA CIRC CONCR
0020/0025 LEN=0040 INSTALLED UNKN
002521 FT 2 0 39080 0 00 0025+12
S 0020/0000 LENGTH(AH 2418 BK 2521)

0010/1571 018" DIA CIRC METAL
LEN=0025 INSTALLED UNKN

BALLY BUNION RD
(TWP)

0010/0391
000000 FT



000000 FT 2 0 39080 0 00 0000+00
NC WEYHILL DR
LANDIS MILL RD
(SR2047 SEG 0020/0000)
MFC BEGIN = E
S 0010/0000 LENGTH(AH 2521 BK 0000)

DIR: B TOTAL LEN: 4.069 MI. DIST: 05-3 SR: 2031
LEFT MUN: LOWER MILFORD T RIGHT MUN: LOWER MILFORD T

DIR: B TOTAL LEN: 4.069 MI. DIST: 05-3 SR: 2031
LEFT MUN: LOWER MILFORD T RIGHT MUN: LOWER MILFORD T

EXTRACT DATE: 12/28/2024 ROADWAY MANAGEMENT SYSTEM PAGE NUMBER: 343
PRINT DATE: 12/30/2024 SLD COUNTY/SR - ANNUAL PRINT COUNTY: LEHIGH

DIR: B TOTAL LEN: 4.069 MI. DIST: 05-3 SR: 2031
LEFT MUN: LOWER MILFORD T RIGHT MUN: LOWER MILFORD T

ORCHARD RD
(T395)

0030/1529

==

005710 FT

005710 FT 2 0 39003 0 01 0057+10
CHESTNUT HILL CHURCH RD
(T392)
EBERHARD RD
(T378)

SCHOOL HOUSE LN
(T378)

0020/2041

==

0030/0000 LENGTH(AH 3685 BK 2436)
018 "DIA CIR PLASTIC
0020/2145 LEN=0030 INSTALLED UNKN

==

0020/2013 018 "DIA CIRC METAL
LEN=0030 INSTALLED 1998

==

0020/1145 018 "DIA CIR PLASTIC
LEN=0036 INSTALLED UNKN

003274 FT

003274 FT 2 0 39003 0 01 0032+95
CASSEL RD
(T383)

==

0020/0000 LENGTH(AH 2436 BK 3274)

ORCHARD RD
(T384)
COUNTY LINE RD
(T384)

0010/1578

==

0010/1685 018 "DIA CIRC METAL
LEN=0042 INSTALLED UNKN

0010/1030

==

000000 FT

0010/0060 018 "DIA CIRC METAL
LEN=0042 INSTALLED UNKN
000000 FT 2 0 39003 0 00 0000+00
NC SP INNERSTOWN RD
HIETER RD
(T377)

INTER-BK KRAMMES RD
(SR4057 SEG 0050/3271)
MFC BEGIN = D
BK-BUCKS (09)
0010/0000 LENGTH(AH 3274 BK 0000)

EXTRACT DATE: 12/28/2024 ROADWAY MANAGEMENT SYSTEM PAGE NUMBER: 342
PRINT DATE: 12/30/2024 SLD COUNTY/SR - ANNUAL PRINT COUNTY: LEHIGH
DIR: B TOTAL LEN: 2.013 MI. DIST: 05-3 SR: 2030
LEFT MUN: UPPER SAUCON T RIGHT MUN: UPPER SAUCON T

SPRING VALLEY RD 010631 FT
(SR2034 SEG 0040/3296) 0060/2020
FRANKLIN LN
(T452)
WEYHILL DR
(SR2032 SEG 0030/2651) 0060/1538

008611 FT

FAWN LN
(TWP)

0050/2520



010631 FT SPRING VALLEY RD
0060/2020 (TWP)

0060/1520 024 " DIA CIR PLASTIC
LEN=0099 INSTALLED UNKN
0060/1004 024 " DIA CIR PLASTIC
LEN=0070 INSTALLED UNKN
0060/0536 024 " DIA CIRC METAL
LEN=0035 INSTALLED UNKN
008611 FT 2 0 39009 0 00 0129+30
FRANKLIN LN
(T452)
5 0060/0000 LENGTH(AH 2020 BK 3032)
036 " DIA CIRC METAL
0050/2962 LEN=0030 INSTALLED UNKN
018 " DIA CIRC METAL
0050/2721 LEN=0032 INSTALLED UNKN

0050/1888 018 " DIA CIRC METAL
LEN=0030 INSTALLED UNKN
0050/1724 024 " DIA CIR PLASTIC
LEN=0035 INSTALLED UNKN
0050/1323 018 " DIA CIRC METAL
LEN=0040 INSTALLED UNKN
0050/1084 024 " DIA CIRC METAL
LEN=0045 INSTALLED UNKN

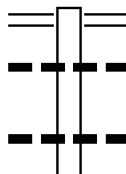
EXTRACT DATE: 12/28/2024 ROADWAY MANAGEMENT SYSTEM PAGE NUMBER: 341
PRINT DATE: 12/30/2024 SLD COUNTY/SR - ANNUAL PRINT COUNTY: LEHIGH

DIR: B TOTAL LEN: 2.013 MI. DIST: 05-3 SR: 2030
LEFT MUN: UPPER SAUCON T RIGHT MUN: UPPER SAUCON T

			0050/0781	024 "DIA CIRC METAL LEN=0040 INSTALLED UNKN
005579	FT		005579	FT 2 0 39009 0 00 0098+60 HAY ST (T450)
			0050/0000	LENGTH(AH 3032 BK 2328) 015"H 21"W ELLIP METAL
			0040/2254	LEN=0045 INSTALLED 2023
			0040/1408	018 "DIA CIRC METAL LEN=0040 INSTALLED UNKN
003251	FT		003251	FT 2 0 39009 0 00 0075+64
			0040/0000	LENGTH(AH 2328 BK 2512)
			0030/0882	036"H 09"W CONC STRUCT LEN=0030 INSTALLED UNKN
			0030/0864	BMS EN 39/2030/0030/0855 2 0 39009 0 00 0059+20
			0030/0855	TR. SAUCON CK BMSBG 39/2030/0030/0855
			0030/0623	DESALES DR (PRDR)
000739	FT		000739	FT 2 0 39009 0 00 0050+46
			0030/0000	LENGTH(AH 2512 BK 0739) 030"H 00"W MULT CONCR
			0024/0399	LEN=0030 INSTALLED UNKN
			0024/0275	BRISSON DR (PRDR)
			0024/0015	036 "DIA CIRC CONCR LEN=0250 INSTALLED UNKN
000000	FT		000000	FT 2 0 39009 0 00 0043+13
				NC STATION AV LANDIS MILL RD (T448)
			INTER-BK	STATION AV (TBC)
LANDIS MILL RD (SR2047 SEG 0010/0000)	0024/0000		0024/0000	MFC BEGIN = E LENGTH(AH 0739 BK 2249)
	000000	FT	000000	FT 7020/0000
			000000	FT LENGTH(AH 2249 BK 1815)
			000000	FT 7014/0000
				LENGTH(AH 1815 BK 0000)

EXTRACT DATE: 12/28/2024 ROADWAY MANAGEMENT SYSTEM PAGE NUMBER: 340
 PRINT DATE: 12/30/2024 SLD COUNTY/SR - ANNUAL PRINT COUNTY: LEHIGH
 DIR: B TOTAL LEN: 10.548 MI. DIST: 05-3 SR: 2029
 LEFT MUN: UPPER SAUCON T RIGHT MUN: UPPER SAUCON T

055691 FT



055691 FT LANARK RD
 0230/2235 (SR2039 SEG 0050/0000)
 036 "DIA CIRC CONCR
 0230/1760 LEN=0040 INSTALLED UNKN
 016 "DIA CIRC CONCR
 0230/1018 LEN=0034 INSTALLED UNKN
 018 "DIA CIRC CONCR

DIR: B TOTAL LEN: 10.548 MI. DIST: 05-3 SR: 2029
LEFT MUN: UPPER SAUCON T RIGHT MUN: UPPER SAUCON T

	053456 FT	0230/0472	LEN=0035	INSTALLED UNKN
		0230/0395	018"H 00"W	**UNKNOWN**
		053456 FT	LEN=0034	INSTALLED UNKN
			2 0 39012 0 00	0000+00
			WEST SAUCON VALLEY RD	
			(SR2036 SEG 0010/0000)	
		0230/0000	LENGTH(AH 2235 BK 2489)	
		0220/2470	BMS EN 39/2029/0220/2420	
			0 0 00000 0 00	0000+00
			TR. SAUCON CK	
		0220/2420	BMSBG 39/2029/0220/2420	
		0220/2161	BMS EN 39/2029/0220/2116	
			2 0 39002 0 01	0542+04
			SAUCON CREEK	
		0220/2116	BMSBG 39/2029/0220/2116	
			018 "DIA CIRC CONCR	
		0220/1406	LEN=0030	INSTALLED UNKN
			016 "DIA CIRC CONCR	
		0220/0654	LEN=0031	INSTALLED UNKN
	050967 FT	050967 FT	2 0 39002 0 01	0523+49
			GREENE LN	
			(PRDR)	
		0220/0000	LENGTH(AH 2489 BK 2784)	
		0210/2506	016 "DIA CIRC CONCR	
			LEN=0030	INSTALLED UNKN
ANIMALS IN DISTRESS RD	0210/1990		018 "DIA CIRC METAL	
(TWP)		0210/1311	LEN=0028	INSTALLED UNKN
			018 "DIA CIRC METAL	
		0210/1176	LEN=0027	INSTALLED UNKN
			016 "DIA CIRC CONCR	
		0210/0799	LEN=0027	INSTALLED UNKN
			016 "DIA CIRC CONCR	
		0210/0294	LEN=0026	INSTALLED UNKN
			GREEN LN	
			(T108)	
		0210/0150		
2 0 39002 0 01 0493+00 048183 FT		048183 FT		
WAGNER RD			0210/0000	LENGTH(AH 2784 BK 3368)
(T441)			016 "DIA CIRC CONCR	
		0200/3330	LEN=0028	INSTALLED UNKN
			018 "DIA CAST IRON	
		0200/2605	LEN=0033	INSTALLED 2000
CHESTNUT HILL RD			CHESTNUT HILL RD	

EXTRACT DATE: 12/28/2024 ROADWAY MANAGEMENT SYSTEM PAGE NUMBER: 338
PRINT DATE: 12/30/2024 SLD COUNTY/SR - ANNUAL PRINT COUNTY: LEHIGH

DIR: B TOTAL LEN: 10.548 MI. DIST: 05-3 SR: 2029
LEFT MUN: UPPER SAUCON T RIGHT MUN: UPPER SAUCON T

(T410)	0200/2583	==	0200/2583	(T410)
		==	0200/2287	014 "DIA CIRC CONCR
		==	0200/2088	LEN=0033 INSTALLED UNKN
		==	0200/2048	036 "DIA CIRC CONCR
		==		LEN=0032 INSTALLED UNKN
		==		014 "DIA CIRC CONCR
		==		LEN=0031 INSTALLED UNKN
		==	0200/0597	014 "DIA CIRC CONCR
		==	0200/0156	LEN=0027 INSTALLED UNKN
2 0 39002 0 01 0459+27 044815 FT		==	044815 FT	SUNSET DR
KOZY KORNER RD		==		(T870)
(T440)	0200/0000	==	0200/0000	LENGTH(AH 3368 BK 1826)
		==	0190/1285	016 "DIA CIRC CONCR
		==	0190/0785	LEN=0040 INSTALLED UNKN
		==	0190/0439	018 "DIA CIRC CONCR
		==	0190/0248	LEN=0030 INSTALLED UNKN
		==	042989 FT	024 "DIA CAST IRON
		==		LEN=0035 INSTALLED UNKN
		==		030 "DIA CAST IRON
		==		LEN=0030 INSTALLED UNKN
		==		2 0 39002 0 01 0423+17
		==		ACKERMANS LN
		==		(T850)
		==	0190/0000	LENGTH(AH 1826 BK 3233)
		==	0180/3196	016 "DIA CIRC CONCR
		==		LEN=0028 INSTALLED UNKN
		==	0180/1650	036 "DIA CIRC CONCR
		==	0180/1449	LEN=0030 INSTALLED UNKN
		==	0180/1267	ST JOSEPHS RD
		==	0180/0850	(TWP)
		==	0180/0675	036 "DIA CIRC CONCR
		==	0180/0505	LEN=0033 INSTALLED UNKN
		==	039756 FT	016 "DIA CIRC CONCR
2 0 39002 0 01 0412+11 039756 FT		==		LEN=0031 INSTALLED UNKN
EMMAUS RD		==		016 "DIA CIRC CONCR
(SR2020 SEG 0040/3405) 0180/0000		==		LEN=0033 INSTALLED UNKN
		==		016 "DIA CIRC CONCR
		==		LEN=0025 INSTALLED UNKN
		==		UPPER SAUCON
		==		LOWER MILFORD T
		==	0180/0000	LENGTH(AH 3233 BK 1368)

EXTRACT DATE: 12/28/2024 ROADWAY MANAGEMENT SYSTEM PAGE NUMBER: 337
PRINT DATE: 12/30/2024 SLD COUNTY/SR - ANNUAL PRINT COUNTY: LEHIGH

DIR: B TOTAL LEN: 10.548 MI. DIST: 05-3 SR: 2029
LEFT MUN: LOWER MILFORD T RIGHT MUN: LOWER MILFORD T

HOFFMAN LN
(T402)

038388 FT

0160/3080

2 0 39002 0 01 0358+70 034741 FT
CHURCH VIEW RD
(SR2040 SEG 0080/0000) 0160/0000

BRIAR HILL RD
(TWP)

0150/2591

0170/1075	018 "DIA CIRC CONCR LEN=0055 INSTALLED UNKN
0170/0995	016 "DIA CIRC CONCR LEN=0025 INSTALLED UNKN
0170/0717	024 "DIA CIRC METAL LEN=0022 INSTALLED UNKN
0170/0374	016 "DIA CIRC CONCR LEN=0045 INSTALLED UNKN
0170/0103	BMSID 39/2029/0170/0091 2 0 39002 0 01 0395+77 TRIB. TO SAUCON CREEK BMSBG 39/2029/0170/0091 2 0 39002 0 01 0395+77 BLUE CHURCH RD (SR2022 SEG 0010/0000)
0170/0091	0170/0000 LENGTH(AH 1368 BK 3647)
038388 FT	
0160/2744	016 "DIA CIRC CONCR LEN=0038 INSTALLED UNKN
0160/2436	016 "DIA CIRC CONCR LEN=0033 INSTALLED UNKN
0160/2096	016 "DIA CIRC CONCR LEN=0046 INSTALLED UNKN
0160/1689	016 "DIA CIRC CONCR LEN=0046 INSTALLED UNKN
0160/1078	024 "DIA CIRC CONCR LEN=0033 INSTALLED UNKN
0160/1070	JILL DR (TWP)
0160/0490	018 "DIA CIRC CONCR LEN=0035 INSTALLED UNKN
0160/0013	020 "DIA CIRC METAL LEN=0060 INSTALLED UNKN
034741 FT	BEVERLY HILLS (SR2040 SEG 0080/0000)
0160/0000	LENGTH(AH 3647 BK 3789)
0150/3611	014 "DIA CIRC CONCR LEN=0045 INSTALLED UNKN
0150/3428	WESTVIEW DR (T437)
0150/2600	TR. SAUCON CK STRUCTURE LENGTH 11 FT BMSID 39/2029/0150/2600
	016 "DIA CIRC CONCR

EXTRACT DATE: 12/28/2024 ROADWAY MANAGEMENT SYSTEM PAGE NUMBER: 336
PRINT DATE: 12/30/2024 SLD COUNTY/SR - ANNUAL PRINT COUNTY: LEHIGH

DIR: B TOTAL LEN: 10.548 MI. DIST: 05-3 SR: 2029
LEFT MUN: LOWER MILFORD T RIGHT MUN: LOWER MILFORD T

PINE TREE RD
(T403)

0150/1189

2 0 39002 0 01 0320+75 030952 FT
MCFETT RIDGE LN
(T400)

0150/0000

2 0 39002 0 01 0301+66 029069 FT
CHESTNUT HILL CHURCH RD
(SR2033 SEG 0010/0000)

0140/0000

BELL GATE RD
(T398)

0130/0409

0150/2194	LEN=0047	INSTALLED	UNKN
0150/1967	STEINBURG RD		
	(SR2035 SEG 0040/2136)		
0150/1894	016 "DIA	CIRC	CONCR
	LEN=0047	INSTALLED	UNKN
0150/1581	016 "DIA	CIRC	CONCR
	LEN=0043	INSTALLED	UNKN
0150/0967	016 "DIA	CIRC	CONCR
	LEN=0043	INSTALLED	UNKN
0150/0888	016 "DIA	CIRC	CONCR
	LEN=0043	INSTALLED	UNKN
0150/0535	016 "DIA	CIRC	CONCR
	LEN=0043	INSTALLED	UNKN
0150/0324	016 "DIA	CIRC	CONCR
	LEN=0043	INSTALLED	UNKN
030952 FT	MCFETT RIDGE LN		
	(T400)		
0150/0000	LENGTH(AH 3789 BK 1883)		
	024 "DIA	CIRC	CONCR
0140/1766	LEN=0045	INSTALLED	UNKN
	016 "DIA	CIRC	CONCR
0140/1417	LEN=0034	INSTALLED	UNKN
	016 "DIA	CIRC	CONCR
0140/1037	LEN=0034	INSTALLED	UNKN
	016 "DIA	CIRC	CONCR
0140/0702	LEN=0034	INSTALLED	UNKN
	LEH ST		
0140/0358	(T447)		
	016 "DIA	CIRC	CONCR
0140/0280	LEN=0033	INSTALLED	UNKN
	016 "DIA	CIRC	CONCR
0140/0011	LEN=0065	INSTALLED	UNKN
029069 FT	CHESTNUT HILL CHURCH RD		
	(T392)		
0140/0000	LENGTH(AH 1883 BK 2213)		
	014 "DIA	CIRC	CONCR
0130/2160	LEN=0025	INSTALLED	UNKN
	012 "DIA	CIRC	CONCR
0130/1557	LEN=0030	INSTALLED	UNKN
	016 "DIA	CIRC	CONCR
0130/1044	LEN=0040	INSTALLED	UNKN
	024 "DIA	CIRC	CONCR
0130/0745	LEN=0063	INSTALLED	UNKN
	BELL RD		
0130/0409	(T398)		
	014 "DIA	CIRC	CONCR
0130/0368	LEN=0040	INSTALLED	UNKN

DIR: B TOTAL LEN: 10.548 MI. DIST: 05-3 SR: 2029
LEFT MUN: LOWER MILFORD T RIGHT MUN: LOWER MILFORD T

026856 FT

026856 FT 2 0 39002 0 01 0280+61
5 0130/0000 LENGTH(AH 2213 BK 2328)

0120/1464 024 "DIA CIR PLASTIC
LEN=0080 INSTALLED 2001
PA TPK (1-476)
0120/1367 OP ID 39/7476/9900/4740

2 0 39002 0 01 0256+37 024528 FT
ELEMENTARY RD
(T396) 0120/0000

0120/0029 018 "DIA CIRC METAL
024528 FT LEN=0040 INSTALLED UNKN

5 0120/0000 LENGTH(AH 2328 BK 2956)

0110/2227 020"H 00"W MULT METAL
LEN=0034 INSTALLED UNKN
029"H 00"W MULT METAL
0110/2217 LEN=0050 INSTALLED 2023
012 "DIA CAST IRON
0110/2037 LEN=0028 INSTALLED UNKN

0110/1061 030"H 00"W MULT METAL
LEN=0042 INSTALLED UNKN
020"H 00"W MULT METAL
0110/1054 LEN=0064 INSTALLED UNKN
0110/1045 BMSSEN 39/2029/0110/1000
0 0 00000 0 00 0000+00
T. HOSENSACK

0110/1000 BMSBG 39/2029/0110/1000
024 "DIA CIRC METAL
0110/0960 LEN=0036 INSTALLED UNKN

DILLINGERSVILLE RD
(SR2031 SEG 0050/0000) 0110/0901

021572 FT

021572 FT 2 0 39002 0 01 0226+85
SPINNERSTOWN RD
(SR2031 SEG 0040/2084)
5 0110/0000 LENGTH(AH 2956 BK 2332)

0100/2325 024 "DIA CIRC METAL
LEN=0034 INSTALLED UNKN

0100/1706 018 "DIA CIRC METAL
LEN=0035 INSTALLED UNKN
024 "DIA CIRC METAL
0100/1393 LEN=0034 INSTALLED UNKN
024 "DIA CIR PLASTIC

EXTRACT DATE: 12/28/2024 ROADWAY MANAGEMENT SYSTEM PAGE NUMBER: 334
PRINT DATE: 12/30/2024 SLD COUNTY/SR - ANNUAL PRINT COUNTY: LEHIGH

DIR: B TOTAL LEN: 10.548 MI. DIST: 05-3 SR: 2029
LEFT MUN: LOWER MILFORD T RIGHT MUN: LOWER MILFORD T

019240 FT

016453 FT

014378 FT

0100/1264	LEN=0035	INSTALLED	UNKN
016 "DIA	CIRC	METAL	
0100/1184	LEN=0032	INSTALLED	UNKN
016 "DIA	CIRC	METAL	
0100/1112	LEN=0032	INSTALLED	UNKN
016 "DIA	CIRC	METAL	
0100/1043	LEN=0031	INSTALLED	UNKN
024 "DIA	CIR	PLASTIC	
0100/0968	LEN=0034	INSTALLED	UNKN
012 "DIA	CIRC	METAL	
0100/0436	LEN=0036	INSTALLED	UNKN
048 "DIA	CIRC	METAL	
0100/0012	LEN=0032	INSTALLED	UNKN
019240 FT	2 0 39002	0 01 0203+47	
5 0100/0000	LENGTH(AH	2332 BK	2787)
0090/2020	020 "DIA	CIRC	METAL
	LEN=0029	INSTALLED	UNKN
0090/0701	014 "DIA	CIRC	METAL
	LEN=0026	INSTALLED	UNKN
0090/0372	018 "DIA	CIRC	METAL
016453 FT	LEN=0035	INSTALLED	UNKN
5 0090/0000	2 0 39002	0 01 0175+46	
	LENGTH(AH	2787 BK	2075)
0080/1623	018 "DIA	CIR	PLASTIC
	LEN=0024	INSTALLED	UNKN
0080/1118	020 "DIA	CIRC	METAL
	LEN=0035	INSTALLED	UNKN
0080/0798	020 "DIA	CIRC	METAL
	LEN=0045	INSTALLED	UNKN
014378 FT	2 0 39002	0 01 0154+71	
	SCHOOL HOUSE LN		
5 0080/0000	(T378)		
	LENGTH(AH	2075 BK	1440)
0070/1437	018 "DIA	CIRC	METAL
0070/0901	LEN=0035	INSTALLED	UNKN
	BMSSEN 39/2029/0070/0872		
	2 0 39002	0 01 0149+08	
0070/0872	HOSENSACK CK		
	BMSBG 39/2029/0070/0872		
0070/0675	SPRING RD		
	(T433)		
0070/0294	024 "DIA	CIR	PLASTIC
	LEN=0030	INSTALLED	UNKN
0070/0029	020 "DIA	CIRC	METAL
	LEN=0035	INSTALLED	UNKN

EXTRACT DATE: 12/28/2024 ROADWAY MANAGEMENT SYSTEM PAGE NUMBER: 333
PRINT DATE: 12/30/2024 SLD COUNTY/SR - ANNUAL PRINT COUNTY: LEHIGH

DIR: B TOTAL LEN: 10.548 MI. DIST: 05-3 SR: 2029
LEFT MUN: LOWER MILFORD T RIGHT MUN: LOWER MILFORD T

012938 FT		012938 FT	2 0 39002 0 01 0139+73
		0070/0000	LENGTH(AH 1440 BK 2560)
		0060/2137	020 "DIA CIRC METAL
		0060/2033	LEN=0026 INSTALLED UNKN
		0060/1686	018 "DIA CIRC METAL
		0060/1293	LEN=0035 INSTALLED UNKN
			024 "DIA CIRC METAL
			024 "DIA CIRC METAL
			LEN=0035 INSTALLED UNKN
			MILKY WAY RD
		0060/0466	(T442)
		0060/0145	018 "DIA CIR UNKNOWN
		0060/0022	LEN=0099 INSTALLED UNKN
010378 FT		010378 FT	024 "DIA CAST IRON
			LEN=0048 INSTALLED UNKN
			2 0 39002 0 01 0114+70
			KINGS HW
			(SR2027 SEG 0060/0000)
			NC L I MEPORT PK
		INTER-BK	KINGS HW
			(SR2027 SEG 0060/0000)
			MFC BEGIN = D
010378 FT		0060/0000	LTH AH 002560 BK 000100
		010378 FT	
		7054/0000	LTH AH 000100 BK 002455
		INTER-AHD	KINGS HW
			(SR2027 SEG 0070/0000)
			NC K I NGHS HW
		0050/2440	018 "DIA CIRC METAL
			LEN=0050 INSTALLED UNKN
		0050/1419	(AAR 593504L)#TRKS 01
		0050/0636	BMS EN 39/2029/0050/0608
			2 0 39002 0 01 0086+24
			HOSENSACK CREEK
		0050/0608	BMSBG 39/2029/0050/0608
007923 FT		007923 FT	2 0 39002 0 01 0079+84
		0050/0000	LENGTH(AH 2455 BK 2924)
			018 "DIA CIRC METAL
		0040/2531	LEN=0027 INSTALLED UNKN
			018 "DIA CIRC METAL
		0040/1984	LEN=0029 INSTALLED UNKN
			018 "DIA CIRC METAL
		0040/1594	LEN=0035 INSTALLED UNKN

EXTRACT DATE: 12/28/2024 ROADWAY MANAGEMENT SYSTEM PAGE NUMBER: 332
PRINT DATE: 12/30/2024 SLD COUNTY/SR - ANNUAL PRINT COUNTY: LEHIGH

DIR: B TOTAL LEN: 10.548 MI. DIST: 05-3 SR: 2029
LEFT MUN: LOWER MILFORD T RIGHT MUN: LOWER MILFORD T

CARLS HILL RD
(T412)

0040/0501

==

--- --

0040/0274

016 "DIA CIR PLASTIC
LEN=0034 INSTALLED UNKN

--- --

0040/0224

016 "DIA CIRC METAL
LEN=0037 INSTALLED UNKN

--- --

0040/0140

036 "DIA CIRC METAL
LEN=0033 INSTALLED UNKN

004999 FT

004999 FT

2 0 39002 0 01 0050+67
BUHMAN RD

== ==

5 0040/0000

(T386)
LENGTH(AH 2924 BK 0903)

--- --

0030/0655

016 "DIA CIRC METAL
LEN=0035 INSTALLED UNKN

--- --

0030/0295

BMSSEN 39/2029/0030/0261
2 0 39002 0 00 0043+74

2 0 39002 0 00 0041+05 004096 FT
POWDER VALLEY RD
(SR2025 SEG 0010/0000) 0030/0000

0030/0261

INDIAN CREEK
BMSBG 39/2029/0030/0261

004096 FT

==

5 0030/0000

LENGTH(AH 0903 BK 2342)

--- --

0020/1227

014 "DIA CAST IRON
LEN=0035 INSTALLED UNKN

--- --

0020/0151

024 "DIA CIR PLASTIC
LEN=0035 INSTALLED UNKN

001754 FT

001754 FT

2 0 39002 0 00 0017+80
024 "DIA CIRC CONCR

--- --

5 0020/0000

LEN=0027 INSTALLED 2000
YEAKEL RD

(T390)
LENGTH(AH 2342 BK 1754)

CORNING RD
(T390)

0010/0629

==

--- --

0010/0326

016 "DIA CIR PLASTIC
LEN=0035 INSTALLED UNKN

000000 FT

000000 FT

2 0 39002 0 00 0000+00
NC PA LM RD

INTER-BK

MONTGOMERY COUNTY
(CNTY)

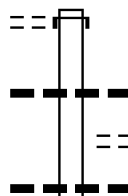
5 0010/0000

MFC BEGIN = E
LENGTH(AH 1754 BK 0000)

EXTRACT DATE: 12/28/2024 ROADWAY MANAGEMENT SYSTEM PAGE NUMBER: 331
 PRINT DATE: 12/30/2024 SLD COUNTY/SR - ANNUAL PRINT COUNTY: LEHIGH
 DIR: B TOTAL LEN: 1.770 MI. DIST: 05-3 SR: 2028
 LEFT MUN: UPPER SAUCON T RIGHT MUN: UPPER SAUCON T

CARLTON RD
(T447)

009344 FT
0040/3197



009344 FT
INTER-AHD
0040/3197

PASSER RD
(T436)

0040/2447
0040/2147
0040/1616

018 " DIA CIRC METAL
 LEN=0020 INSTALLED UNKN
 JACOBY RD
 (T447)
 018 " DIA CIRC METAL
 LEN=0032 INSTALLED UNKN

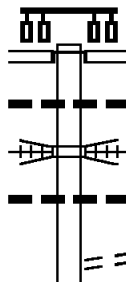
EXTRACT DATE: 12/28/2024 ROADWAY MANAGEMENT SYSTEM PAGE NUMBER: 330
PRINT DATE: 12/30/2024 SLD COUNTY/SR - ANNUAL PRINT COUNTY: LEHIGH

DIR: B TOTAL LEN: 1.770 MI. DIST: 05-3 SR: 2028
LEFT MUN: UPPER SAUCON T RIGHT MUN: UPPER SAUCON T

DOGWOOD DR (T106)	0040/1331	==			
		==	0040/0297	018 "DIA CIRC METAL	
2 0 39007 0 01 0422+84 006147 FT		==	006147 FT	LEN=0027	INSTALLED UNKN
FOREST DR (T449)	0040/0000	==	5 0040/0000	LENGTH(AH 3197 BK 2096)	
		==	0030/1830	014 "DIA CIRC METAL	
		==		LEN=0034	INSTALLED UNKN
TEAKWOOD DR (TWP)	0030/1206	==			
		==	0030/0700	018 "DIA CIRC METAL	
	004051 FT	==	004051 FT	LEN=0056	INSTALLED UNKN
		==		2 0 39007 0 01 0401+70	
		==	5 0030/0000	SUTER RD (T459)	
		==		LENGTH(AH 2096 BK 3026)	
				TR. SAUCON CK	
				STRUCTURE LENGTH 14 FT	
			0020/0934	BMSID 39/2028/0020/0904	
			0020/0040	018 "DIA CIRC METAL	
			001025 FT	LEN=0030	INSTALLED UNKN
2 0 39007 0 01 0370+62 001025 FT				NC EAST PASSER RD	
FLINT HILL RD (T451)	0020/0000	==	5 0020/0000	LENGTH(AH 3026 BK 1025)	
		==	0010/0797	012"H 18"W ELLIP METAL	
		==		LEN=0099	INSTALLED UNKN
				SR 0309 SH	
				(SR0309 SEG 0030/2687)	
				(SR0309 SEG 0031/2664)	
			0010/0684		
SHORT DR (T836)	0010/0544	==			
	000000 FT	==	000000 FT	2 0 39007 0 01 0361+33	
				NC WEST PASSER RD	
				MAIN ST	
				(SR2045 SEG 0050/0000)	
				MFC BEGIN = E	
			5 0010/0000	LENGTH(AH 1025 BK 0000)	

EXTRACT DATE: 12/28/2024 ROADWAY MANAGEMENT SYSTEM PAGE NUMBER: 329
 PRINT DATE: 12/30/2024 SLD COUNTY/SR - ANNUAL PRINT COUNTY: LEHIGH
 DIR: B TOTAL LEN: 8.250 MI. DIST: 05-3 SR: 2027
 LEFT MUN: EMMANUS B RIGHT MUN: EMMANUS B

043560 FT



043560 FT
 INTER-AHD TENTH ST
 (BORO)
 CHESTNUT ST
 (SR2005 SEG 0010/1140)
 0180/2781 016 "DIA CIRC CONCR
 0180/2675 LEN=0106 INSTALLED UNKN
 NORFOLK SOUTHERN
 0180/2420 OVERPASS IS RR X-ING
 01B "DIA CIRC METAL
 0180/2337 LEN=0030 INSTALLED UNKN
 BROAD ST
 (BORO)
 NC TENTH ST

EXTRACT DATE: 12/28/2024 ROADWAY MANAGEMENT SYSTEM PAGE NUMBER: 328
PRINT DATE: 12/30/2024 SLD COUNTY/SR - ANNUAL PRINT COUNTY: LEHIGH

DIR: B TOTAL LEN: 8.250 MI. DIST: 05-3 SR: 2027
LEFT MUN: EMMANUS B RIGHT MUN: EMMANUS B

ELEVENTH ST
(BORO)

0180/1284

2 0 39001 0 03 0401+00 040779 FT
THIRTEENTH ST
(BORO)
SHIMERVILLE RD
(BORO)

0180/0000

MILL RD
(T435)

0160/2406

PRIVATE RD

0180/1943 TENTH ST
(BORO)
024 " DIA CIRC CONCR
0180/1914 LEN=0027 INSTALLED UNKN

0180/0854 TWELFTH ST
(BORO)
018 " DIA CIRC METAL
0180/0786 LEN=0050 INSTALLED UNKN
0180/0502 DELONG AV
(BORO)
040779 FT

5 0180/0000 LENGTH(AH 2781 BK 2226)
016 " DIA CIRC METAL
0170/2100 LEN=0099 INSTALLED UNKN

0170/1177 018 " DIA CIRC METAL
LEN=0035 INSTALLED UNKN

0170/0366 018 " DIA CIRC METAL
0170/0044 LEN=0040 INSTALLED 2007
038553 FT BMSBG 39/2027/0170/0000
NC PENNSYLVANIA AV
LEIBERTS CK
2 0 39001 0 03 0378+82

5 0170/0000 LENGTH(AH 2226 BK 2873)
016 " DIA CIRC CONCR
0160/2811 LEN=0035 INSTALLED UNKN
EMMANUS

0160/2697 UPPER MILFORD T
024 " DIA CIRC CONCR
0160/2694 LEN=0042 INSTALLED UNKN

0160/1712 016 " DIA CIRC METAL
LEN=0099 INSTALLED UNKN

0160/0748 048 " DIA CIRC METAL
LEN=0068 INSTALLED UNKN

EXTRACT DATE: 12/28/2024 ROADWAY MANAGEMENT SYSTEM PAGE NUMBER: 327
PRINT DATE: 12/30/2024 SLD COUNTY/SR - ANNUAL PRINT COUNTY: LEHIGH

DIR: B TOTAL LEN: 8.250 MI. DIST: 05-3 SR: 2027
LEFT MUN: UPPER MILFORD T RIGHT MUN: UPPER MILFORD T

(PRDR)	0160/0111 035680 FT	==		035680 FT	2 0 39001 0 03 0353+32 QUARRY DR (T838)
		==		5 0160/0000	LENGTH(AH 2873 BK 2258)
JASPER PARK RD (PARK)	0150/1425	==			
				0150/0275	BMS EN 39/2027/0150/0250 2 0 39001 0 03 0329+12 LEIBERTS RUN
				0150/0250	BMSBG 39/2027/0150/0250 033422 FT MAIN RD
2 0 39001 0 03 0326+92 033422 FT WEST MAIN RD (SR2023 SEG 0120/0000)	0150/0000	==		5 0150/0000	(SR2023 SEG 0120/0000) LENGTH(AH 2258 BK 1777)
	031645 FT			031645 FT	2 0 39001 0 03 0309+15
				5 0140/0000	LENGTH(AH 1777 BK 2479) 018 "DIA CIRC METAL
				0130/2116	LEN=0040 INSTALLED UNKN 012"H 12"W CON BOX CUL
				0130/1799	LEN=0036 INSTALLED UNKN 018 "DIA CIRC CONCR
				0130/1660	LEN=0030 INSTALLED UNKN
				0130/1658	BMS EN 39/2027/0130/1445 2 0 39001 0 02 0284+49 PA TPK (1-476)
				0130/1445	BMSBG 39/2027/0130/1445 032 "DIA CIRC CONCR
				0130/1438	LEN=0043 INSTALLED UNKN GEHO RD
				0130/1143	(T430)
	029166 FT			029166 FT	2 0 39001 0 02 0284+49
				5 0130/0000	LENGTH(AH 2479 BK 2940) 012 "DIA CIRC METAL
				0120/2940	LEN=0030 INSTALLED UNKN
				0120/1491	012 "DIA CAST IRON LEN=0032 INSTALLED UNKN
GERMAN RD (T422)	0120/1437	==			

EXTRACT DATE: 12/28/2024 ROADWAY MANAGEMENT SYSTEM PAGE NUMBER: 326
PRINT DATE: 12/30/2024 SLD COUNTY/SR - ANNUAL PRINT COUNTY: LEHIGH

DIR: B TOTAL LEN: 8.250 MI. DIST: 05-3 SR: 2027
LEFT MUN: UPPER MILFORD T RIGHT MUN: UPPER MILFORD T

2 0 39001 0 02 0254+92 026226 FT
CHURCH VIEW RD
(T984) 0120/0000

QUEENS LN
(T990) 0110/0812

023634 FT

KINGS HW
(SR2016 SEG 0010/0235) 0100/0920

021429 FT

2 0 39001 0 02 0185+52 019363 FT
SCOUT RD
(T378) 0090/0000

0120/0481
026226 FT

5 0120/0000
0110/2074

018 "DIA CIRC METAL
LEN=0033 INSTALLED UNKN
CHURCH VIEW RD
(SR2040 SEG 0010/0000)
LENGTH(AH 2940 BK 2592)
(AAR 589553B)#TRKS 01

0110/0579
023634 FT
5 0110/0000
0100/1682

0100/1668
0100/1660
0100/1437
0100/0944

018 "DIA CIRC METAL
LEN=0035 INSTALLED UNKN
2 0 39001 0 02 0229+87
LENGTH(AH 2592 BK 2205)
BMSSEN 39/2027/0100/1668
2 0 39001 0 02 0223+45
BR.HOSENSACK
BMSBG 39/2027/0100/1668
036"H 00"W MULT METAL
LEN=0025 INSTALLED UNKN
UPPER MILFORD
LOWER MILFORD T
012 "DIA CAST IRON
LEN=0044 INSTALLED UNKN

NC VERA CRUZ RD

021429 FT

5 0100/0000
0090/2045

0090/1330
0090/0990

019363 FT

5 0090/0000
0080/2051

2 0 39001 0 02 0206+70
ZIONSVILLE RD
(SR2031 SEG 0070/2930)
LENGTH(AH 2205 BK 2066)
014 "DIA CIRC METAL
LEN=0036 INSTALLED UNKN
014 "DIA CIRC METAL
LEN=0036 INSTALLED 2000
014 "DIA CIRC METAL
LEN=0026 INSTALLED 2000

LENGTH(AH 2066 BK 2083)
SCOUT RD
(T378)

EXTRACT DATE: 12/28/2024 ROADWAY MANAGEMENT SYSTEM PAGE NUMBER: 325
PRINT DATE: 12/30/2024 SLD COUNTY/SR - ANNUAL PRINT COUNTY: LEHIGH

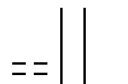
DIR: B TOTAL LEN: 8.250 MI. DIST: 05-3 SR: 2027
LEFT MUN: LOWER MILFORD T RIGHT MUN: LOWER MILFORD T

017280 FT		017280 FT	2 0 39001 0 02 0164+92
		5 0080/0000	LENGTH(AH 2083 BK 3235)
		0070/3030	014 "DIA CIRC METAL
			LEN=0036 INSTALLED UNKN
		0070/2498	012 "DIA CIRC METAL
			LEN=0032 INSTALLED UNKN
		0070/1651	014 "DIA CIRC METAL
			LEN=0022 INSTALLED UNKN
		0070/0404	014 "DIA CIRC CONCR
		014045 FT	LEN=0030 INSTALLED UNKN
2 0 39001 0 02 0132+80 014045 FT		5 0070/0000	LENGTH(AH 3235 BK 0982)
PALM RD		0060/0590	BMS EN 39/2027/0060/0566
(SR2029 SEG 0050/2455) 0070/0000			2 0 39002 0 01 0109+20
		0060/0566	HOCKENSACK CREEK
SCHULTZ BRIDGE RD			BMS BG 39/2027/0060/0566
(T387)		013063 FT	2 0 39002 0 01 0114+70
0060/0149			LIMEPORT PK
013063 FT		5 0060/0000	(SR2029 SEG 0060/0000)
			LENGTH(AH 0982 BK 2694)
		0050/0831	MILKY WY
			(TWP)
010369 FT		010369 FT	2 0 39001 0 01 0103+31
			PENNS WY
		5 0050/0000	(TWP)
			LENGTH(AH 2694 BK 2111)
		0040/2004	016 "DIA CIR PLASTIC
			LEN=0058 INSTALLED UNKN
		0040/1406	MANOR WY
			(T442)
		0040/0568	EAST MILL HILL RD
			(T389)

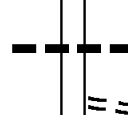
EXTRACT DATE: 12/28/2024 ROADWAY MANAGEMENT SYSTEM PAGE NUMBER: 324
PRINT DATE: 12/30/2024 SLD COUNTY/SR - ANNUAL PRINT COUNTY: LEHIGH

DIR: B TOTAL LEN: 8.250 MI. DIST: 05-3 SR: 2027
LEFT MUN: LOWER MILFORD T RIGHT MUN: LOWER MILFORD T

2 0 39001 0 01 0081+40 008258 FT
WEST MILL HILL RD
(T389) 0040/0000

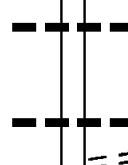


008258 FT
[S] 0040/0000 LENGTH(AH 2111 BK 2911)



0030/1861 024 "DIA CIRC CONCR
LEN=0100 INSTALLED UNKN
0030/1856 JAMES LN
(T432)

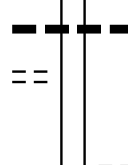
005347 FT



0030/0201 024 "DIA CIRC METAL
LEN=0060 INSTALLED UNKN
[S] 005347 FT 2 0 39001 0 01 0055+67
0030/0000 LENGTH(AH 2911 BK 2314)
0020/1935 024 "H 00 "W MULT METAL
LEN=0036 INSTALLED UNKN
0020/1711 JAMES LN
(T432)

KRAUSSDALE RD
(T379)

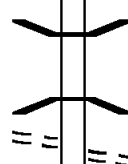
0020/0534
003033 FT



0020/0883 030 "DIA CIRC METAL
LEN=0029 INSTALLED UNKN
003033 FT 2 0 39001 0 01 0029+18
COUNTY LINE RD
(T379)
[S] 0020/0000 LENGTH(AH 2314 BK 3033)
0010/3015 018 "DIA CIRC METAL
LEN=0038 INSTALLED UNKN

WASSER RD
(T377)

0010/1348



0010/1827 BMS EN 39/2027/0010/1814
2 0 39001 0 01 0016+80
BR. MACOBY CK
0010/1814 BMSBG 39/2027/0010/1814
0010/1348 BAUS RD
(T377)

000000 FT

000000 FT 2 0 39001 0 00 0000+00
INTER-BK NC KINGS HW
(SR4073 SEG 0020/3037)
MFC BEGIN = D
BK-BUCKS (09)
[S] 0010/0000 LENGTH(AH 3033 BK 0000)

```

EXTRACT DATE: 12/28/2024      ROADWAY MANAGEMENT SYSTEM      PAGE NUMBER: 323
PRINT DATE: 12/30/2024      SLD COUNTY/SR - ANNUAL PRINT      COUNTY: LEHIGH

DIR: B          TOTAL LEN: 1.806 MI.      DIST: 05-3      SR: 2026
LEFT MUN: UPPER SAUCON T      RIGHT MUN: UPPER SAUCON T

```

2 0 39008 0 00 0142+51 007187 FT
LANDIS ST
(T830) 0040/0000

009537 FT

005160 FT

```

009537 FT      AH-BUCKS                      (09)
INTER-AHD STATE RD
0040/2350 (SR4067 SEG 0010/0000)
          016 "DIA CIRC METAL
0040/1975 LEN=0040 INSTALLED UNKN

```

```

0040/0524 018 "DIA CIRC METAL
            LEN=0099 INSTALLED UNKN
0040/0410 016 "DIA CIRC METAL UNKN
            LEN=0035 INSTALLED UNKN
0040/0177 MAGARGEE LN
            (T877)

```

```

0040/0000 LENGTH(AH 2350 BK 2027)
018 "DIA CIRC METAL
0030/1995 LEN=0045 INSTALLED UNKN
UPPER SAUCON
0030/1974 COOPERSBURG B
HICKORY AL
0030/1443 (BORO)
SPRINGFIELD ST
0030/1141 (BORO)
KEEWAYDEN ST
0030/0991 (BORO)
SECOND ST
0030/0444 (BORO)
021 "H 15 "W METAL ARCH
0030/0040 LEN=0099 INSTALLED 1996
005160 FT 2 0 39008 0 00 0121+00
THIRD ST
(SR0309 SEG 0021/0000)
(SR0309 SEG 0020/0000)

```

```

0030/0000 LENGTH(AH 2027 BK 1610)
          FOURTH ST
0020/1199 (BORO)
0020/0881 BMSEN 39/2026/0020/0861

```

EXTRACT DATE: 12/28/2024 ROADWAY MANAGEMENT SYSTEM PAGE NUMBER: 322
PRINT DATE: 12/30/2024 SLD COUNTY/SR - ANNUAL PRINT COUNTY: LEHIGH

DIR: B TOTAL LEN: 1.806 MI. DIST: 05-3 SR: 2026
LEFT MUN: COOPERSBURG B RIGHT MUN: COOPERSBURG B

						2 0 39008 0 00 0113+44
						TR.SAUCON CK
				0020/0861		BMSBG 39/2026/0020/0861
						FIFTH ST
				0020/0752		(BORO)
						HORSE AL
				0020/0185		(BORO)
				003550 FT		2 0 39008 0 00 0105+29
						MAIN ST
						(SR2045 SEG 0020/2320)
						NC STATION AV
				INTER-BK		MAIN ST
						(SR2045 SEG 0020/2320)
				0020/0000		LTH AH 001610 BK 000100
				003550 FT		
				7014/0000		LTH AH 000100 BK 003550
				INTER-AHD		MAIN ST
						(SR2045 SEG 0030/0000)
						NC MAIN ST
				0010/3550		
						JOHN AL
				0010/3313		(TWP)
						072"H 72"W CONC STRUCT
				0010/3301		LEN=0035 INSTALLED UNKN
						N LIBERTY ST
				0010/2517		(BORO)
						YOUNG AV
				0010/2232		(BORO)
						SOUTH NINTH ST
				0010/1681		(BORO)
						COOPERSBURG
				0010/1067		UPPER SAUCON T
						ROBERTS RD
				0010/0698		(TWP)
						024 " DIA CIRC METAL
				0010/0464		LEN=0035 INSTALLED UNKN
				000000 FT		2 0 39097 1 00 0000+00
						NC WEST STATE ST
						GUN CLUB RD
						(SR2041 SEG 0020/1102)
				INTER-BK		STATE ST
						(T390)
						MFC BEGIN = E
				0010/0000		LENGTH(AH 3550 BK 0000)

EXTRACT DATE: 12/28/2024 ROADWAY MANAGEMENT SYSTEM PAGE NUMBER: 321
PRINT DATE: 12/30/2024 SLD COUNTY/SR - ANNUAL PRINT COUNTY: LEHIGH

DIR: B TOTAL LEN: 2.163 MI. DIST: 05-3 SR: 2025
LEFT MUN: UPPER MILFORD T RIGHT MUN: UPPER MILFORD T

011418 FT

011418 FT CHESTNUT ST
0040/2703 (SR0029 SEG 0050/0000)
0040/2326 MARTIN DR
(T986)

008715 FT

0040/1215 012 " DIA CAST IRON
LEN=0018 INSTALLED UNKN
0040/0741 018 " DIA CIRC METAL
LEN=0022 INSTALLED UNKN
0040/0394 024 " DIA CIRC METAL
LEN=0099 INSTALLED UNKN
0040/0164 018 " DIA CIRC METAL
LEN=0030 INSTALLED UNKN
008715 FT 2 0 39005 0 00 0085+95
HIGHFIELD DR
(T909)
5 0040/0000 LENGTH(AH 2703 BK 1944)

BATMAN RD
(T378)

0030/0657

0030/1103 018 " DIA CIRC CONCR
LEN=0032 INSTALLED UNKN
0030/1054 GEISSINGER RD
(T389)
0030/0727 BMSSEN 39/2025/0030/0697
2 0 39005 0 00 0075+31
INDIAN CREEK
0030/0697 BMSBG 39/2025/0030/0697
0030/0329 BMSSEN 39/2025/0030/0289
0 0 00000 0 00 0000+00
INDIAN CREEK
0030/0289 BMSBG 39/2025/0030/0289

DIR: B TOTAL LEN: 2.163 MI. DIST: 05-3 SR: 2025
LEFT MUN: UPPER MILFORD T RIGHT MUN: UPPER MILFORD T

WOODLAWN DR
(T414)

006771 FT

0030/0063
006771 FT

018 "DIA CIRC METAL
LEN=0099 INSTALLED UNKN
2 0 39005 0 00 0062+61
SELL RD
(T418)

0030/0000

LENGTH(AH 1944 BK 3030)

0020/2988

014 "DIA CIRC METAL

0020/2700

LEN=0022 INSTALLED UNKN

018 "DIA CIRC METAL
LEN=0035 INSTALLED UNKN

0020/1439

0020/1252

SELL RD
(T418)

0020/0885

014"H 00"W MULT PLSTIC
LEN=0030 INSTALLED UNKN

003741 FT

0020/0025
003741 FT

BMS EN 39/2025/0020/0000
2 0 39005 0 00 0037+35

0020/0000

INDIAN CREEK
BMSBG 39/2025/0020/0000

0010/3180

LENGTH(AH 3030 BK 3741)
018 "DIA CIRC METAL

0010/3113

LEN=0023 INSTALLED UNKN
018 "DIA CIR PLASTIC

0010/3058

LEN=0022 INSTALLED UNKN
014 "DIA CIRC METAL

0010/2791

LEN=0018 INSTALLED UNKN
014 "DIA CIRC METAL

LEN=0026 INSTALLED UNKN

0010/2058

BUHMAN RD
(T386)

0010/1612

014 "DIA CIRC METAL
LEN=0036 INSTALLED UNKN

0010/1069

UPPER MILFORD
LOWER MILFORD T

000000 FT

0010/0190
000000 FT

(AAR 589558K)#TRKS 01
2 0 39005 0 00 0000+00

PALM RD
(SR2029 SEG 0030/0000)

018 "DIA CIRC METAL
LEN=0032 INSTALLED UNKN

NC POWDER VALLEY RD

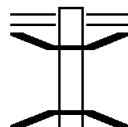
0010/0000

MFC BEGIN = E
LENGTH(AH 3741 BK 0000)

PALM RD
(SR2029 SEG 0030/0000) 0010/0000

EXTRACT DATE: 12/28/2024 ROADWAY MANAGEMENT SYSTEM PAGE NUMBER: 319
PRINT DATE: 12/30/2024 SLD COUNTY/SR - ANNUAL PRINT COUNTY: LEHIGH
DIR: B TOTAL LEN: 2.626 MI. DIST: 05-3 SR: 2024
LEFT MUN: UPPER SAUCON T RIGHT MUN: UPPER SAUCON T

013864 FT



013864 FT MAIN ST
0060/1774 (SR2045 SEG 0040/1513)
0060/1489 BMS EN 39/2024/0060/1459
2 0 39007 0 01 0357+68
TR. SAUCON CREEK
0060/1459 BMS BG 39/2024/0060/1459

DIR: B TOTAL LEN: 2.626 MI. DIST: 05-3 SR: 2024
LEFT MUN: UPPER SAUCON T RIGHT MUN: UPPER SAUCON T

FERNWOOD DR
(T896)

0060/0562
012090 FT

EICHLER CR
(TWP)

0050/1397

010294 FT

ROBIN LN
(T834)

0040/1000

008647 FT

DOMARRAY ST

0060/1447 BMSID 39/2024/0060/1458
2 0 39007 0 01 0343+67
BRIDGE CLOSED
TR. SAUCON CK
0060/1419 BMSBG 39/2024/0060/1458
012 "DIA CAST IRON
0060/0951 LEN=0040 INSTALLED UNKN
012090 FT 2 0 39007 0 01 0343+67
0060/0000 LENGTH(AH 1774 BK 1796)
0050/0232 036 "DIA CIRC METAL
010294 FT LEN=0045 INSTALLED UNKN
0050/0000 2 0 39007 0 01 0325+50
LENGTH(AH 1796 BK 1647)
0040/1023 016 "DIA CIRC METAL
LEN=0060 INSTALLED UNKN
0040/0949 BMSID 39/2024/0040/0722
2 0 39007 0 01 0318+07
TR. SAUCON CK
0040/0926 BMSBG 39/2024/0040/0722
GUN CLUB RD
0040/0842 (SR2041 SEG 0020/2893)
024 "DIA CIRC METAL
0040/0797 LEN=0070 INSTALLED UNKN
018 "DIA CIRC CONCR
0040/0445 LEN=0045 INSTALLED UNKN
008647 FT 2 0 39007 0 01 0309+83
0040/0000 LENGTH(AH 1647 BK 2524)
016 "DIA CIRC CONCR
0030/2495 LEN=0035 INSTALLED UNKN
016 "DIA CIRC METAL
0030/2180 LEN=0040 INSTALLED UNKN
016 "DIA CIRC METAL
0030/1739 LEN=0045 INSTALLED UNKN
BLUE CHURCH RD
(T406)
NC MI LL RD
UNNAMED TRIB. SAUCON CK
STRUCTURE LENGTH 14 FT
0030/1583 BMSID 39/2024/0030/1583

EXTRACT DATE: 12/28/2024 ROADWAY MANAGEMENT SYSTEM PAGE NUMBER: 317
PRINT DATE: 12/30/2024 SLD COUNTY/SR - ANNUAL PRINT COUNTY: LEHIGH

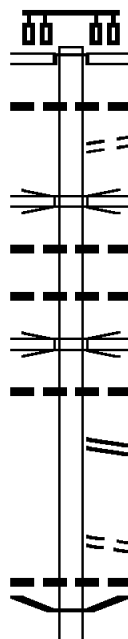
DIR: B TOTAL LEN: 2.626 MI. DIST: 05-3 SR: 2024
LEFT MUN: UPPER SAUCON T RIGHT MUN: UPPER SAUCON T

(TWP)	0030/1312	==			
		---		0030/1286	016 "DIA CIRC METAL LEN=0030 INSTALLED UNKN
		---		0030/0610	024 "DIA CIRC METAL LEN=0040 INSTALLED UNKN
		---		0030/0590	024 "DIA CIRC METAL LEN=0030 INSTALLED UNKN
	006123 FT	==	==	0030/0588	MAR ST (TWP)
				006123 FT	2 0 39007 0 01 0283+15 BLUE CHURCH RD (SR2022 SEG 0050/1755)
			==	0030/0000	LENGTH(AH 2524 BK 2545) FOR SR 2022 AND 2024
				0020/2325	(CONN)
			==	0020/1277	SAUCON RIDGE RD (TWP)
		---		0020/0966	016 "DIA CIRC METAL LEN=0025 INSTALLED UNKN
2 0 39011 0 00 0025+55 003578 FT				003578 FT	
ROBIN LN (T834)	0020/0000	==		0020/0000	LENGTH(AH 2545 BK 3578) OHLS LN
			==	0010/3155	(T841)
DAISY LN (T105)	0010/3036	==		0010/2496	BROOKRIDGE DR (TWP)
			==	0010/2174	016 "DIA CIRC METAL LEN=0028 INSTALLED UNKN
STRATFORD DR (TWP)	0010/0833	==			
		---		0010/0217	018 "DIA CIRC METAL LEN=0038 INSTALLED UNKN
		---		0010/0024	012"H 24"W ELLIP METAL LEN=0075 INSTALLED UNKN
				NC BL	LANARK RD
2 0 39011 0 00 0061+41 000000 FT				000000 FT	(SR2039 SEG 0020/0000)
LANARK RD	0010/0000	==		0010/0000	MFC BEGIN = D
(SR2039 SEG 0020/0000)					LENGTH(AH 3578 BK 0000)

EXTRACT DATE: 12/28/2024 ROADWAY MANAGEMENT SYSTEM PAGE NUMBER: 316
PRINT DATE: 12/30/2024 SLD COUNTY/SR - ANNUAL PRINT COUNTY: LEHIGH

DIR: B TOTAL LEN: 10.271 MI. DIST: 05-3 SR: 2023
LEFT MUN: UPPER SAUCON T RIGHT MUN: UPPER SAUCON T

054229 FT



051789 FT

054229 FT
INTER-AHD OAKHURST DR
(SR2038 SEG 0004/0000)
PIKE AV
(SR0145 SEG 0015/0961)
0210/2440 018 " DIA CIRC METAL
0210/2349 LEN=0099 INSTALLED UNKN
TO 0145/0015 SH
0210/2321 (CONN)
PA 309
0210/1901 OP ID 39/0309/0094/0000
036 " DIA CIRC CONCR
0210/1701 LEN=0036 INSTALLED UNKN
036 " DIA CIRC CONCR
0210/1691 LEN=0020 INSTALLED UNKN
I - 78
0210/1545 OP ID 39/0078/0600/0000
012 " DIA CAST IRON
0210/1243 LEN=0040 INSTALLED UNKN
LANARK RD
0210/1184 (SR2039 SEG 0050/2448)

UNKNOWN AL
0210/0255 (TWP)
014 " DIA CIRC CONCR
0210/0070 LEN=0150 INSTALLED UNKN
0210/0013 BMS EN 39/2023/0210/0000
051789 FT 2 0 39107 0 00 0174+84

DIST: 05-3 SR: 2023
RIGHT MUN: UPPER SAUCON T

EXTRACT DATE: 12/28/2024 ROADWAY MANAGEMENT SYSTEM PAGE NUMBER: 314
PRINT DATE: 12/30/2024 SLD COUNTY/SR - ANNUAL PRINT COUNTY: LEHIGH

DIR: B TOTAL LEN: 10.271 MI. DIST: 05-3 SR: 2023
LEFT MUN: UPPER SAUCON T RIGHT MUN: UPPER SAUCON T

043591 FT

040453 FT

0180/1164	036 "DIA	CIRC METAL	LEN=0030	INSTALLED	UNKN
0180/1159	036 "DIA	CIRC METAL	LEN=0030	INSTALLED	UNKN
0180/1148	018 "DIA	CIRC METAL	LEN=0030	INSTALLED	UNKN
0180/0958	018 "DIA	CIRC METAL	LEN=0030	INSTALLED	UNKN
0180/0842	018 "DIA	CIRC METAL	LEN=0030	INSTALLED	UNKN
0180/0662	018 "DIA	CIRC METAL	LEN=0030	INSTALLED	UNKN
0180/0571	018 "DIA	CIRC METAL	LEN=0020	INSTALLED	UNKN
0180/0497	018 "DIA	CIRC METAL	LEN=0030	INSTALLED	UNKN
0180/0318	018 "DIA	CIRC METAL	LEN=0030	INSTALLED	UNKN
0180/0130	018 "DIA	CIRC METAL	LEN=0030	INSTALLED	UNKN
043591 FT	2 0 39107	0 00 0096+55	CHESTNUT HILL RD		
	(T410)	LENGTH(AH 3906 BK 3138)			
0180/0000	014"H 00"W	MULT CAST I	LEN=0030		
0170/3110	018 "DIA	CIR PLASTIC	LEN=0065	INSTALLED	UNKN
0170/1660	018 "DIA	CIRC METAL	LEN=0049	INSTALLED	UNKN
0170/1220	018 "DIA	CIRC METAL	LEN=0023	INSTALLED	UNKN
0170/0611	018 "DIA	CIR PLASTIC	LEN=0024	INSTALLED	UNKN
0170/0361	018 "DIA	CIRC METAL	LEN=0023	INSTALLED	UNKN
0170/0181	2 0 39107	0 00 0064+98	LENGTH(AH 3138 BK 2808)		
040453 FT	018 "DIA	CIRC METAL	LEN=0018	INSTALLED	UNKN
0170/0000	018 "DIA	CIRC METAL	LEN=0020	INSTALLED	UNKN
0160/2395	018 "DIA	CIR PLASTIC	LEN=0040	INSTALLED	1998
0160/2003	018 "DIA	CIRC METAL	LEN=0021	INSTALLED	UNKN
0160/1464					
0160/1133					

EXTRACT DATE: 12/28/2024 ROADWAY MANAGEMENT SYSTEM PAGE NUMBER: 313
PRINT DATE: 12/30/2024 SLD COUNTY/SR - ANNUAL PRINT COUNTY: LEHIGH

DIR: B TOTAL LEN: 10.271 MI. DIST: 05-3 SR: 2023
LEFT MUN: UPPER SAUCON T RIGHT MUN: UPPER SAUCON T

OAK HILL RD
(T440)

0160/0310

037645 FT

2 0 39107 0 00 0000+00 033973 FT
FIFTH ST
(SR2037 SEG 0010/0000) 0150/0000

033041 FT

0160/0562 018 "DIA CIRC METAL
LEN=0047 INSTALLED UNKN

0160/0290 018 "DIA CIRC METAL
LEN=0055 INSTALLED UNKN
KOZY KORNER RD

0160/0269 (T440)

0160/0184 036 "DIA CIRC METAL
LEN=0038 INSTALLED UNKN

036 "DIA CIRC METAL

0160/0045 LEN=0038 INSTALLED UNKN

037645 FT 2 0 39107 0 00 0037+07

NC VERA CRUZ RD

UPPER SAUCON

UPPER MILFORD T

5 0160/0000 LENGTH(AH 2808 BK 3672)

036 "DIA CIRC METAL

0150/3380 LEN=0087 INSTALLED UNKN

036 "DIA CIRC METAL

0150/3182 LEN=0050 INSTALLED UNKN

REINBOLD RD

0150/2728 (T836)

HUNTER LN

0150/2285 (TWP)

018 "DIA CIR PLASTIC

0150/1954 LEN=0040 INSTALLED UNKN

018 "DIA CIR PLASTIC

0150/1660 LEN=0080 INSTALLED 1998

033973 FT

5 0150/0000 LENGTH(AH 3672 BK 0932)

0140/0313 018 "DIA CIRC METAL

LEN=0030 INSTALLED UNKN

SICKLE RD

0140/0309 (T955)

033041 FT 2 0 39077 0 00 0000+00

NC BRUNNER RD

LIMEPORT RD

(SR2020 SEG 0010/0000)

5 0140/0000 LENGTH(AH 0932 BK 2907)

JAVIS DR

0130/2468 (T956)

018 "DIA CIR PLASTIC

EXTRACT DATE: 12/28/2024 ROADWAY MANAGEMENT SYSTEM PAGE NUMBER: 312
PRINT DATE: 12/30/2024 SLD COUNTY/SR - ANNUAL PRINT COUNTY: LEHIGH

DIR: B TOTAL LEN: 10.271 MI. DIST: 05-3 SR: 2023
LEFT MUN: UPPER MILFORD T RIGHT MUN: UPPER MILFORD T

030134 FT

026436 FT

0130/1721	LEN=0030	INSTALLED	UNKN
0130/1572	(AAR 589543V)	#TRKS	01
0130/0444	018"H 00"W	MULT PLSTIC	
0130/0362	LEN=0034	INSTALLED	2002
0130/0154	030"DIA	CAST IRON	
0130/0035	LEN=0030	INSTALLED	UNKN
030134 FT	014"DIA	CIRC METAL	
	LEN=0030	INSTALLED	UNKN
	018"DIA	CAST IRON	
	LEN=0035	INSTALLED	UNKN
	2039007	0000037	+10
	ACORN DR		
	(T432)		
0130/0000	LENGTH(AH 2907 BK 3698)		
0120/3534	014"DIA	CIRC METAL	
0120/3339	LEN=0099	INSTALLED	UNKN
0120/2787	014"DIA	CAST IRON	
0120/2595	LEN=0100	INSTALLED	UNKN
0120/2504	014"DIA	CAST IRON	
0120/2204	LEN=0030	INSTALLED	UNKN
0120/1988	012"DIA	CAST IRON	
0120/1763	LEN=0025	INSTALLED	UNKN
0120/1529	014"DIA	CIRC METAL	
0120/1118	LEN=0025	INSTALLED	UNKN
0120/0758	012"DIA	CIRC METAL	
0120/0323	LEN=0030	INSTALLED	UNKN
026436 FT	018"DIA	CIRC METAL	
	024"DIA	CIRC METAL	
	LEN=0040	INSTALLED	UNKN
	012"DIA	CIRC METAL	
	LEN=0030	INSTALLED	UNKN
	012"DIA	CIRC METAL	
	LEN=0030	INSTALLED	UNKN
	021"H 15"W	METAL ARCH	
	LEN=0020	INSTALLED	2003
	024"DIA	CIRC METAL	
	LEN=0030	INSTALLED	UNKN
	2039007	0000000	+00
	SOUTH VERA CRUZ RD		
	(SR2027 SEG 0150/0000)		
0120/0000	LENGTH(AH 3698 BK 1008)		
0110/0311	BMS EN 39/2023/0110/0296		
	2039017	0000258	+37
	BR. LEIBERTS		
0110/0296	BMS BG 39/2023/0110/0296		
0110/0093	BMS EN 39/2023/0110/0074		

EXTRACT DATE: 12/28/2024 ROADWAY MANAGEMENT SYSTEM PAGE NUMBER: 311
PRINT DATE: 12/30/2024 SLD COUNTY/SR - ANNUAL PRINT COUNTY: LEHIGH

DIR: B TOTAL LEN: 10.271 MI. DIST: 05-3 SR: 2023
LEFT MUN: UPPER MILFORD T RIGHT MUN: UPPER MILFORD T

				2 0 39017 0 00 0256+16
				BR. LEIBERTS
	025428 FT	0110/0074		BMSBG 39/2023/0110/0074
		025428 FT		2 0 39017 0 00 0254+59
SPRUCE RD		0110/0000		LENGTH(AH 1008 BK 1394)
(T427)	0100/1294			
				018 "DIA CIRC METAL
		0100/1140		LEN=0065 INSTALLED UNKN
				PA TPK (1-476)
TURNPIKE ACCESS RD		0100/0937		OP ID 39/7476/9900/5029
(GOVT)	0100/0856			
				024 "DIA CIRC CONCR
		0100/0660		LEN=0060 INSTALLED UNKN
JASPER RD				
(T428)	0100/0568			
	024034 FT	024034 FT		2 0 39017 0 00 0240+93
		0100/0000		LENGTH(AH 1394 BK 3681)
				018 "DIA CIRC METAL
		0090/2335		LEN=0035 INSTALLED UNKN
				018 "DIA CIRC METAL
		0090/2161		LEN=0035 INSTALLED UNKN
				014 "DIA CIRC METAL
		0090/1804		LEN=0030 INSTALLED UNKN
MILFORD LN				
(T972)	0090/1101			
				018 "DIA CIRC METAL
		0090/1063		LEN=0045 INSTALLED UNKN
				018 "DIA CIRC METAL
		0090/0505		LEN=0045 INSTALLED UNKN
	020353 FT	020353 FT		2 0 39017 0 00 0204+00
				GERMAN RD
				(T422)
		0090/0000		LENGTH(AH 3681 BK 3783)
				014 "DIA CIRC METAL
		0080/3567		LEN=0053 INSTALLED 1998
				014 "DIA CIRC METAL
		0080/3303		LEN=0035 INSTALLED UNKN
WOOD LN				
(T964)	0080/3199			
				018 "DIA CIR PLASTIC
		0080/2850		LEN=0040 INSTALLED 1998
				014 "DIA CIRC METAL
		0080/2229		LEN=0035 INSTALLED UNKN

EXTRACT DATE: 12/28/2024 ROADWAY MANAGEMENT SYSTEM PAGE NUMBER: 310
PRINT DATE: 12/30/2024 SLD COUNTY/SR - ANNUAL PRINT COUNTY: LEHIGH

DIR: B TOTAL LEN: 10.271 MI. DIST: 05-3 SR: 2023
LEFT MUN: UPPER MILFORD T RIGHT MUN: UPPER MILFORD T

SHIMERVILLE RD
(T426)

0080/1501

NC MAIN RD

016570 FT

016570 FT 2 0 39017 0 00 0166+44

NC SHIMERVILLE RD

CHESTNUT ST

(SR0029 SEG 0060/1997)

0080/0000 LENGTH(AH 3783 BK 2359)

0070/1512 SCHANTZ RD
(T420)

BUSS DR
(T975)
LEE CR
(T974)

0070/1124

0070/0730

014211 FT

0070/0356 018 "DIA CIRC METAL
LEN=0025 INSTALLED UNKN
014211 FT 2 0 39017 0 00 0143+28
0070/0000 LENGTH(AH 2359 BK 2250)

GARY DR
(T966)
LAURIE DR
(T965)

0060/1825

0060/1370

011961 FT

0060/0100 015 "DIA CIR PLASTIC
LEN=0020 INSTALLED 2004
011961 FT 2 0 39017 0 00 0120+76
0060/0000 LENGTH(AH 2250 BK 2530)

UNKNOWN RD
(PRDR)

0050/2299

0050/1380 020 "DIA CIRC METAL
LEN=0045 INSTALLED UNKN

MILLER DR
(T912)

0050/0709

009431 FT

009431 FT 2 0 39017 0 00 0094+95

HIESTAND RD

(T377)

0050/0000 LENGTH(AH 2530 BK 2051)
036 "DIA CIRC METAL

DIR: B TOTAL LEN: 10.271 MI. DIST: 05-3 SR: 2023
LEFT MUN: UPPER MILFORD T RIGHT MUN: UPPER MILFORD T

2 0 39017 0 00 0074+38 007380 FT
MACUNGIE MTN RD
(SR2021 SEG 0010/0000) 0040/0000

BACHMAN RD
(T436) 0030/1768

004951 FT

LAZOR RD
(T434) 0010/1931

000000 FT

0040/1856 LEN=0020 INSTALLED UNKN

007380 FT INDIAN CREEK RD
(T421)
5 0040/0000 LENGTH(AH 2051 BK 2429)
018 "DIA CAST IRON
0030/2276 LEN=0030 INSTALLED UNKN

004951 FT 2 0 39017 0 00 0050+12
5 0030/0000 LENGTH(AH 2429 BK 2490)
018 "DIA CIRC METAL
0020/2361 LEN=0030 INSTALLED UNKN
030 "DIA CIRC METAL
0020/2155 LEN=0030 INSTALLED UNKN
020 "DIA CAST IRON
0020/1598 LEN=0025 INSTALLED UNKN
012 "DIA CIR PLASTIC
0020/1474 LEN=0022 INSTALLED UNKN

002461 FT 2 0 39017 0 00 0024+75
5 0020/0000 LENGTH(AH 2490 BK 2461)

0010/0897 UPPER MILFORD
LOWER MACUNGIE T
018 "DIA CIRC METAL
0010/0062 LEN=0030 INSTALLED UNKN
SALEM BIBLE CHURCH RD
(T950)
0010/0015 2 0 39017 0 00 0000+04
000000 FT NC ST PETERS RD
INTER-BK ST PETERS RD
(SR1047 SEG 0120/2633)
MFC BEGIN = D
BK-BERKS (06)
5 0010/0000 LENGTH(AH 2461 BK 0000)

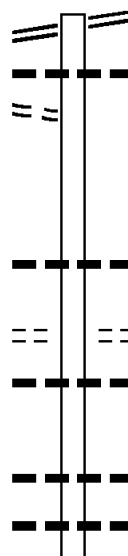
EXTRACT DATE: 12/28/2024 ROADWAY MANAGEMENT SYSTEM PAGE NUMBER: 308
PRINT DATE: 12/30/2024 SLD COUNTY/SR - ANNUAL PRINT COUNTY: LEHIGH

DIR: B TOTAL LEN: 2.341 MI. DIST: 05-3 SR: 2022
LEFT MUN: UPPER SAUCON T RIGHT MUN: UPPER SAUCON T

BLUE CHURCH RD 012363 FT
(SR2024 SEG 0030/0000) 0050/1755

FOR SR 2022 AND 2024
(CONN) 0050/1572

2 0 39007 0 01 0266+00 010608 FT
APPLEBUTTER HILL RD
(T445) 0050/0000



012363 FT BLUE CHURCH RD
0050/1755 (SR2024 SEG 0030/0000)
012 "DIA CIR UNKNOWN
0050/1636 LEN=0099 INSTALLED UNKN

0050/0031 012 "DIA CIR PLASTIC
010608 FT LEN=0071 INSTALLED UNKN
WHITETAIL DR
(TWP)
5 0050/0000 LENGTH(AH 1755 BK 2717)
024 "DIA CIRC METAL
0040/2300 LEN=0030 INSTALLED UNKN

0040/1351 016 "DIA CIRC METAL
LEN=0040 INSTALLED UNKN
012 "DIA CIRC METAL
0040/1010 LEN=0030 INSTALLED UNKN
012 "DIA CIRC METAL

EXTRACT DATE: 12/28/2024 ROADWAY MANAGEMENT SYSTEM PAGE NUMBER: 307
PRINT DATE: 12/30/2024 SLD COUNTY/SR - ANNUAL PRINT COUNTY: LEHIGH

DIR: B TOTAL LEN: 2.341 MI. DIST: 05-3 SR: 2022
LEFT MUN: UPPER SAUCON T RIGHT MUN: UPPER SAUCON T

NINA CR
(T118)

007891 FT

0030/0686

005623 FT

003592 FT

000000 FT

0040/0871	LEN=0030	INSTALLED	UNKN
007891 FT	2 0 39007 0 01 0247+40		
0040/0000	LENGTH(AH 2717 BK 2268)		
0030/2156	012 "DIA CIRC METAL		
0030/1926	LEN=0025 INSTALLED UNKN		
0030/1775	012 "DIA CIRC METAL		
0030/1349	LEN=0030 INSTALLED UNKN		
0030/0989	018 "DIA CIRC METAL		
	LEN=0030 INSTALLED 2000		
	018 "DIA CIRC CONCR		
	LEN=0040 INSTALLED UNKN		
	026 "DIA CIRC METAL		
	LEN=0045 INSTALLED UNKN		
005623 FT	2 0 39007 0 01 0215+48		
	CHESTNUT HILL RD		
0030/0000	(T410)		
	LENGTH(AH 2268 BK 2031)		
003592 FT	2 0 39007 0 01 0194+46		
	UPPER SAUCON		
	LOWER MILFORD T		
0020/0000	LENGTH(AH 2031 BK 3592)		
0010/3196	018 "DIA CAST IRON		
0010/2957	LEN=0030 INSTALLED UNKN		
	021"H 15"W METAL ARCH		
	LEN=0010 INSTALLED 2006		
0010/1403	030 "DIA CIRC CONCR		
0010/0815	LEN=0035 INSTALLED UNKN		
	024 "DIA CIRC METAL		
	LEN=0030 INSTALLED UNKN		
	012 "DIA CAST IRON		
	LEN=0024 INSTALLED UNKN		
000000 FT	2 0 39007 0 01 0159+13		
	NC BLUE CHURCH RD		
	LIMEPORT PK		
	(SR2029 SEG 0170/0000)		
	MFC BEGIN = D		
0010/0000	LENGTH(AH 3592 BK 0000)		

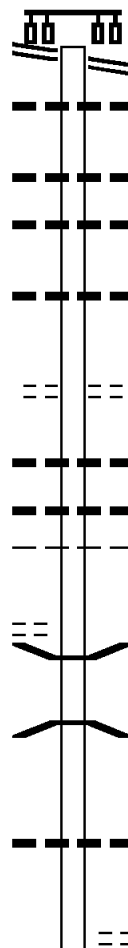
CHESTNUT ST 019948 FT
(SR0029 SEG 0100/0000) 0080/2144

017804 FT

WEST AV
(TWP)

0070/1641

013922 FT



019948 FT CHESTNUT ST
0080/2144 (SR0029 SEG 0100/0000)
0080/1918 020 "DIA CIRC CONCR
LEN=0038 INSTALLED UNKN

0080/1275 016 "DIA CIRC CONCR
LEN=0032 INSTALLED UNKN
0080/1092 064 "H 84 "W CONC STRUCT
LEN=0022 INSTALLED UNKN

0080/0311 018 "DIA CIRC METAL
017804 FT LEN=0032 INSTALLED UNKN
1 0 00158 7 00 0062+30
TANK FARM RD
(T438)
S 0080/0000 LENGTH(AH 2171 BK 3882)

0070/3270 016 "DIA CIRC CONCR
LEN=0029 INSTALLED UNKN
0070/2937 014 "DIA CIRC CONCR
LEN=0028 INSTALLED UNKN
0070/2445 UPPER MILFORD
LOWER MACUNGIE T

0070/1400 BMS EN 39/2021/0070/1385
1 0 00158 7 00 0037+24
TR. SWOPE CR.
0070/1385 BMS BG 39/2021/0070/1385

0070/0042 020 "DIA CIRC CONCR
013922 FT LEN=0053 INSTALLED UNKN
1 0 00158 7 00 0023+38
NC BU CKEYE RD
MACUNGIE RD
(T424)

EXTRACT DATE: 12/28/2024 ROADWAY MANAGEMENT SYSTEM PAGE NUMBER: 305
PRINT DATE: 12/30/2024 SLD COUNTY/SR - ANNUAL PRINT COUNTY: LEHIGH

DIR: B TOTAL LEN: 3.783 MI. DIST: 05-3 SR: 2021
LEFT MUN: LOWER MACUNGIE T RIGHT MUN: LOWER MACUNGIE T

BROOKSIDE RD
(SR2017 SEG 0010/0000) 0070/0000

GREEN ST
(BORO) 0060/0497

011587 FT

HICKORY ST
(BORO) 0050/0896

COTTON ST
(BORO) 0050/0616

010456 FT

008677 FT

0070/0000 LENGTH(AH 3882 BK 2335)

0060/1418 036 " DIA CIRC CONCR
LEN=0030 INSTALLED UNKN
0060/1231 016 " DIA CIRC CONCR
LEN=0030 INSTALLED UNKN
0060/0921 LOWER MACUNGIE
MACUNGIE B

0060/0203 FERN ST
(BORO)
011587 FT 1 0 00158 7 00 0000+00
MAIN ST
(SR0100 SEG 0040/0000)

0060/0000 LENGTH(AH 2335 BK 1131)
0050/0904 HICKORY ST
(BORO)

0050/0884 018 " DIA CIRC METAL
LEN=0040 INSTALLED UNKN
0050/0644 012 " DIA CIRC METAL
LEN=0050 INSTALLED UNKN

0050/0517 048"H 36"W CON BOX CUL
LEN=0035 INSTALLED UNKN
0050/0499 CARPENTER ST
(BORO)
0050/0220 SYCAMORE ST
(BORO)
010456 FT 2 0 39018 0 00 0105+20
NC CH ESTNUT ST
MACUNGIE

0050/0000 LOWER MACUNGIE T
LENGTH(AH 1131 BK 1779)
0040/1746 CYPRESS ST
(TWP)
0040/1488 BUTTONWOOD ST
(TWP)

0040/0872 MAPLE ST
(TWP)
008677 FT 2 0 39018 0 00 0087+41
LOWER MACUNGIE

EXTRACT DATE: 12/28/2024 ROADWAY MANAGEMENT SYSTEM PAGE NUMBER: 304
PRINT DATE: 12/30/2024 SLD COUNTY/SR - ANNUAL PRINT COUNTY: LEHIGH

DIR: B TOTAL LEN: 3.783 MI. DIST: 05-3 SR: 2021
LEFT MUN: LOWER MACUNGIE T RIGHT MUN: LOWER MACUNGIE T

SWEETWOOD DR
(T459)

005022 FT
0030/0000

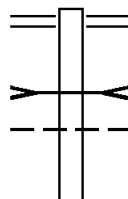
002525 FT

000000 FT

Station	Description	Length (ft)	Material	Notes
0040/0000	UPPER MILFORD T	1779	BK 3655	
0030/3533	018" DIA CIRC METAL	0026	INSTALLED	UNKN
0030/2189	018" DIA CIRC METAL	0021	INSTALLED	UNKN
0030/0628	024" DIA CIRC METAL	0034	INSTALLED	UNKN
005022 FT	2 0 39018 0 00 0050+60			
0030/0000	NC SW SWEETWOOD DR			
0030/0000	LENGTH(AH 3655 BK 2497)			
0020/2478	020" DIA CIRC METAL	0042	INSTALLED	UNKN
0020/0026	018" DIA CIRC METAL	0030	INSTALLED	UNKN
002525 FT	2 0 39018 0 00 0025+39			
0020/0000	LENGTH(AH 2497 BK 2525)			
0010/1301	014"H 22"W ELLIP METAL	0030	INSTALLED	UNKN
0010/0743	020" DIA CIRC METAL	0023	INSTALLED	UNKN
0010/0018	018" DIA CAST IRON	0035	INSTALLED	UNKN
000000 FT	2 0 39018 0 00 0000+00			
000000 FT	NC MA CUNGLIE MT RD			
000000 FT	ST PETERS RD			
000000 FT	(SR2023 SEG 0040/0000)			
000000 FT	INDIAN CREEK RD			
000000 FT	(T421)			
000000 FT	MFC BEGIN = D			
0010/0000	LENGTH(AH 2525 BK 0000)			

EXTRACT DATE: 12/28/2024 ROADWAY MANAGEMENT SYSTEM PAGE NUMBER: 303
PRINT DATE: 12/30/2024 SLD COUNTY/SR - ANNUAL PRINT COUNTY: LEHIGH
DIR: B TOTAL LEN: 1.752 MI. DIST: 05-3 SR: 2020
LEFT MUN: UPPER SAUCON T RIGHT MUN: UPPER SAUCON T

009253 FT



009253 FT LIMEPORT PK
0040/3405 (SR2029 SEG 0180/0000)
TR.SAUCON CK
STRUCTURE LENGTH 36 FT
0040/3314 BMSID 39/2020/0040/3284
UPPER SAUCON
0040/3268 LOWER MILFORD T

EXTRACT DATE: 12/28/2024 ROADWAY MANAGEMENT SYSTEM PAGE NUMBER: 302
PRINT DATE: 12/30/2024 SLD COUNTY/SR - ANNUAL PRINT COUNTY: LEHIGH

DIR: B TOTAL LEN: 1.752 MI. DIST: 05-3 SR: 2020
LEFT MUN: UPPER SAUCON T RIGHT MUN: UPPER SAUCON T

GAUGLER DR
(PRDR)

005848 FT

0030/0346

004584 FT

002391 FT

000000 FT

==

---|---

---|---

==

---|---

==

---|---

==

---|---

005848 FT 2 0 39007 0 00 0124+48
S 0040/0000 LENGTH(AH 3405 BK 1264)

0030/0026 018 "DIA CIRC CONCR
LEN=0039 INSTALLED 1998
004584 FT 2 0 39007 0 00 0111+34
NC EMMMAUS RD
LOWER MILFORD
UPPER MILFORD T
S 0030/0000 LENGTH(AH 1264 BK 2193)
WESTMINSTER DR
(TWP)
0020/2062 018 "DIA CIRC METAL
0020/1585 LEN=0030 INSTALLED UNKN

002391 FT 2 0 39007 0 00 0089+69
S 0020/0000 LENGTH(AH 2193 BK 2391)

0010/1687 BAUMGARTNER RD
(T392)

0010/0763 018 "DIA CAST IRON
LEN=0040 INSTALLED UNKN
CHOCK RD
0010/0638 (T958)

000000 FT 2 0 39007 0 00 0065+98
018 "DIA CAST IRON
LEN=0030 INSTALLED UNKN
NC LIMEPORT RD
MAIN RD
INTER-BK (SR2023 SEG 0140/0000)
BRUNNER RD
(SR2023 SEG 0140/0000)
MFC BEGIN = D
S 0010/0000 LENGTH(AH 2391 BK 0000)

EXTRACT DATE: 12/28/2024 ROADWAY MANAGEMENT SYSTEM PAGE NUMBER: 301
PRINT DATE: 12/30/2024 SLD COUNTY/SR - ANNUAL PRINT COUNTY: LEHIGH

DIR: B TOTAL LEN: .485 MI. DIST: 05-3 SR: 2019
LEFT MUN: LOWER MACUNGIE T RIGHT MUN: LOWER MACUNGIE T

	002561 FT		002561 FT	
			INTER-AHD	WALNUT ST
				(T433)
				BROOKSIDE RD
ALLEY	0020/0909	==	0020/1398	(SR2017 SEG 0010/1156)
(TWP)		---		
		---	0020/0903	012 "DIA CIRC CONCR
		---		LEN=0099 INSTALLED 2001
		---	0020/0864	036"H 60"W ELLIP CONC
ALLEY	0020/0687	==		LEN=0099 INSTALLED UNKN
(TWP)		---		
		---	0020/0424	012 "DIA CAST IRON
		---		LEN=0099 INSTALLED UNKN
		---	0020/0422	LOWER MACUNGIE
ALLEY	0020/0407	==		MACUNGIE B
(BORO)		---		
LEMON AL	0020/0144	==		
(BORO)	001163 FT	---	001163 FT	2 0 39019 0 01 0198+82
		---	0020/0000	LENGTH(AH 1398 BK 1163)
VETERANS WAY	0010/0957	==		
(PARK)		---		
		---	0010/0498	GREEN ST
		---		(BORO)
		---	0010/0479	018 "DIA CIRC METAL
		---		LEN=0099 INSTALLED UNKN
		---	0010/0204	FERN ST
		---		(BORO)
	000000 FT	==	000000 FT	2 0 39019 0 00 0186+53
		---		NC WA
		---		LNUT ST
		---		MAIN ST
		---		(SR0100 SEG 0040/0401)
		---	INTER-BK	WALNUT ST
		---		(BORO)
		---		MFC BEGIN = E
		---	0010/0000	LENGTH(AH 1163 BK 0000)

EXTRACT DATE: 12/28/2024 ROADWAY MANAGEMENT SYSTEM PAGE NUMBER: 300
PRINT DATE: 12/30/2024 SLD COUNTY/SR - ANNUAL PRINT COUNTY: LEHIGH

DIR: B TOTAL LEN: 5.557 MI. DIST: 05-3 SR: 2018
LEFT MUN: UPPER MILFORD T RIGHT MUN: UPPER MILFORD T

029341 FT		029341 FT	
CEDAR CREST BL		INTER-AHD MACUNGIE AV	
(SR0029 SEG 0130/0000)		(T483)	
INDIAN CREEK RD		CEDAR CREST BL	
(SR2014 SEG 0010/0000)		(SR0029 SEG 0130/0000)	
0130/3513		0130/3513	
0130/3120		0130/3074	
OLYMPIC DR		BMSBN 39/2018/0130/3060	
(TWP)		2 0 39026 0 00 0146+13	
0130/2248		LEIBERT CREEK	
OVERLOOK DR		0130/3060	
(TWP)		BMSBG 39/2018/0130/3060	
0130/1101		048"H 00"W MULT METAL	
MILL RACE RD		0130/3030	
(T510)		LEN=0024 INSTALLED UNKN	
0130/0596		UPPER MILFORD	
025828 FT		0130/2550	
		LOWER MACUNGIE T	
		0130/1827	
		LOWER MACUNGIE	
		0130/1608	
		UPPER MILFORD T	
		0130/1512	
		024 "DIA CIRC CONCR	
		LEN=0050 INSTALLED UNKN	
		GENTLEWIND WAY	
		(TWP)	
		0130/0951	
		016 "DIA CIRC CONCR	
		LEN=0026 INSTALLED UNKN	
		0130/0932	
		BMSBN 39/7476/9900/5230	
		2 0 39026 0 00 0116+26	
		BRIDGE CLOSED	
		0130/0789	
		PA TPK (I-476)	
		BMSBG 39/7476/9900/5230	
		020 "DIA CIRC CONCR	
		0130/0730	
		LEN=0023 INSTALLED UNKN	
		025828 FT	
		2 0 39026 0 00 0116+26	
		ALLEN ST	
		(T475)	
		5 0130/0000	
		LENGTH (AH 3513 BK 3261)	
		UPPER MILFORD	
		0120/3120	
		LOWER MACUNGIE T	

DIR: B TOTAL LEN: 5.557 MI. DIST: 05-3 SR: 2018
LEFT MUN: UPPER MILFORD T RIGHT MUN: UPPER MILFORD T

DIR: B TOTAL LEN: 5.557 MI. DIST: 05-3 SR: 2018
LEFT MUN: LOWER MACUNGIE T RIGHT MUN: LOWER MACUNGIE T

EXTRACT DATE: 12/28/2024 ROADWAY MANAGEMENT SYSTEM PAGE NUMBER: 297
PRINT DATE: 12/30/2024 SLD COUNTY/SR - ANNUAL PRINT COUNTY: LEHIGH

DIR: B TOTAL LEN: 5.557 MI. DIST: 05-3 SR: 2018
LEFT MUN: LOWER MACUNGIE T RIGHT MUN: LOWER MACUNGIE T

LORENE DR
(T739)

0050/2596

--+--
==

0050/2966 LEN=0026 INSTALLED UNKN

2 0 39019 0 00 0125+73 012527 FT
GEHMAN RD
(T484)

0050/0000

--+--
==

0050/0648 BIRD HAVEN PRESERVE
(GOVT)

012527 FT

5 0050/0000 LENGTH(AH 3751 BK 2679)
024 " DIA CIRC METAL
LEN=0060 INSTALLED UNKN
0040/2589 024 " DIA CIRC METAL
LEN=0099 INSTALLED UNKN
0040/2469 020 " DIA CIR PLASTIC
LEN=0027 INSTALLED UNKN
0040/2137 016 " DIA CIRC METAL
LEN=0021 INSTALLED UNKN
0040/1572 018 " DIA CIRC METAL
LEN=0024 INSTALLED UNKN
0040/1102

2 0 39019 0 00 0098+82 009848 FT
ORCHARD RD
(T482)

0040/0000

--+--
==

009848 FT

5 0040/0000 LENGTH(AH 2679 BK 3457)
016 "H 00 "W MULT METAL
LEN=0030 INSTALLED UNKN
0030/3414 024 " DIA CIRC METAL
LEN=0030 INSTALLED UNKN
0030/2752 018 " DIA CIRC METAL
LEN=0030 INSTALLED UNKN
0030/2598

SCHOENECK RD
(T480)

0030/1860

--+--
==

0030/1846 012 " DIA CIRC METAL
LEN=0040 INSTALLED UNKN

0030/0917 024 " DIA CIR PLASTIC
LEN=0099 INSTALLED UNKN
0030/0602 016 " DIA CIR PLASTIC
LEN=0040 INSTALLED UNKN

006391 FT

5 006391 FT 2 0 39019 0 00 0064+34
0030/0000 LENGTH(AH 3457 BK 3537)

EXTRACT DATE: 12/28/2024 ROADWAY MANAGEMENT SYSTEM PAGE NUMBER: 296
PRINT DATE: 12/30/2024 SLD COUNTY/SR - ANNUAL PRINT COUNTY: LEHIGH

DIR: B TOTAL LEN: 5.557 MI. DIST: 05-3 SR: 2018
LEFT MUN: LOWER MACUNGIE T RIGHT MUN: LOWER MACUNGIE T

2 0 39019 0 00 0028+80 002854 FT
CHESTNUT RD
(T464) 0020/0000

HENSINGERSVILLE RD
(SR3001 SEG 0010/0000) 0010/1012

000000 FT

Station	Length	Material	Notes
0020/3200	018"	DIA CIR PLASTIC	LEN=0055 INSTALLED UNKN
0020/2550	016"	DIA CIRC METAL	LEN=0030 INSTALLED UNKN
0020/2191	BMSBG 39/2018/0020/2175		2 0 39019 0 00 0050+51
0020/2175	TR. SWOPE CK.		BMSBG 39/2018/0020/2175
0020/1608	RESERVOIR HILL RD		(T466)
0020/1285	036"	DIA CIRC METAL	LEN=0040 INSTALLED UNKN
0020/1113	036"	DIA CIRC METAL	LEN=0045 INSTALLED UNKN
0020/0692	020"	DIA CIRC METAL	LEN=0040 INSTALLED UNKN
0020/0187	022"	DIA CIRC CONCR	LEN=0040 INSTALLED UNKN
0020/0091	018"	DIA CIRC METAL	LEN=0045 INSTALLED UNKN
002854 FT			
0020/0000	LENGTH(AH 3537 BK 2854)		
0010/2840	018"	DIA CIRC METAL	LEN=0040 INSTALLED UNKN
0010/2698	018"	DIA CIRC METAL	LEN=0042 INSTALLED UNKN
0010/1949	018"	DIA CIRC METAL	LEN=0040 INSTALLED UNKN
0010/1785	018"	DIA CIRC METAL	LEN=0040 INSTALLED UNKN
0010/1026	021"	DIA CIRC METAL	LEN=0010 INSTALLED 2001
0010/1012	HENSINGERSVILLE RD		(T468)
0010/0305	016"	DIA CIRC METAL	LEN=0045 INSTALLED UNKN
0010/0060	030"	DIA CIRC METAL	LEN=0030 INSTALLED UNKN
000000 FT	2 0 39019 0 00 0000+00		
INTER-BK	NC MOUNTAIN RD		
0010/0000	(SR1045 SEG 0010/3532)		
	MFC BEGIN = D		
	BK-BERKS		(06)
0010/0000	LENGTH(AH 2854 BK 0000)		

EXTRACT DATE: 12/28/2024 ROADWAY MANAGEMENT SYSTEM PAGE NUMBER: 295
PRINT DATE: 12/30/2024 SLD COUNTY/SR - ANNUAL PRINT COUNTY: LEHIGH

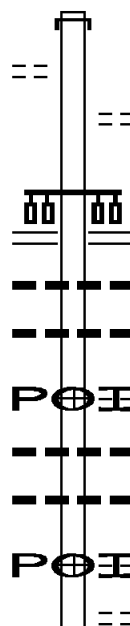
DIR: B TOTAL LEN: 3.872 MI. DIST: 05-3 SR: 2017
LEFT MUN: LOWER MACUNGIE T RIGHT MUN: LOWER MACUNGIE T

MEDICAL CENTER CR
(PRDR)

020445 FT

0090/0672

019295 FT



020445 FT
INTER-AHD SR 8032 SH
0090/1150 (SR8032 SEG 0250/2024)

0090/0217 ALLEY
019295 FT (TWP)
0 0 00000 0 00 0000+00
HAMILTON BL
(SR6222 SEG 0100/0000)

0090/0000 LENGTH(AH 1150 BK 1588)
018"H 32"W UNKN CONC
0080/1490 LEN=0193 INSTALLED UNKN
018"DIA CIRC CONCR
0080/1350 LEN=0031 INSTALLED UNKN
(APRA) WILLIAM SCOTSMAN
OPLINGER RD
0080/1347 (T555)
018"DIA CIRC CONCR
0080/1123 LEN=0036 INSTALLED UNKN
018"DIA CIRC CONCR
0080/0767 LEN=0035 INSTALLED UNKN
(APRA) WILLIAM SCOTSMAN
PRIVATE DRIVE
0080/0688 (PRDR)
SPRUCE ST
0080/0461 (T594)

EXTRACT DATE: 12/28/2024 ROADWAY MANAGEMENT SYSTEM PAGE NUMBER: 294
PRINT DATE: 12/30/2024 SLD COUNTY/SR - ANNUAL PRINT COUNTY: LEHIGH

DIR: B TOTAL LEN: 3.872 MI. DIST: 05-3 SR: 2017
LEFT MUN: LOWER MACUNGIE T RIGHT MUN: LOWER MACUNGIE T

	017707 FT		017707 FT	2 0 39025 0 00 0175+00
				LIBERTY LN
		==		(T561)
		==	0080/0000	LENGTH(AH 1588 BK 3118)
		---		024"H 00"W MULT METAL
		---	0070/3085	LEN=0065 INSTALLED UNKN
		---		020"H 50"W UNKN CONC
		---	0070/2669	LEN=0048 INSTALLED UNKN
HANOVER DR				
(TWP)				
	0070/2524	==		
		==	0070/2324	PINE GROVE CR
		---		(T544)
		---	0070/2115	018"DIA CIRC CONCR
		---		LEN=0045 INSTALLED UNKN
		==		CELIA DR
		==	0070/1778	(T763)
		---		018"DIA CIRC CONCR
		---	0070/1285	LEN=0045 INSTALLED UNKN
		---		018"DIA CIRC CONCR
		---	0070/1050	LEN=0045 INSTALLED UNKN
		---		018"DIA CIRC CONCR
		---	0070/0622	LEN=0050 INSTALLED UNKN
		---		CORNERSTONE RD
		==	0070/0488	(T777)
		---		018"DIA CIRC CONCR
		---	0070/0261	LEN=0038 INSTALLED UNKN
	014589 FT	---	014589 FT	2 0 39025 0 00 0146+33
		---		EAST TEXAS RD
		==		(T471)
EAST TEXAS RD		==		
(SR3003 SEG 0050/3350)	0070/0000	==	0070/0000	LENGTH(AH 3118 BK 2232)
TOWN SQUARE DR				
(T748)				
	0060/1448	==		
		---		024"DIA CIRC CONCR
		---	0060/1194	LEN=0039 INSTALLED UNKN
		---		018"DIA CIRC CONCR
		---	0060/0798	LEN=0067 INSTALLED UNKN
		---		018"DIA CIRC CONCR
		---	0060/0386	LEN=0045 INSTALLED UNKN
		---		018"DIA CIRC CONCR
		---	0060/0223	LEN=0050 INSTALLED UNKN
	012357 FT	---	012357 FT	2 0 39025 0 00 0123+92
		---		LOWER MACUNGIE RD
		==		(SR2012 SEG 0060/0000)
		==	0060/0000	LENGTH(AH 2232 BK 2054)
		---		012"DIA CIRC CONCR
		---	0050/1923	LEN=0119 INSTALLED UNKN
		---		018"DIA CIRC CONCR











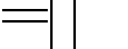




EXTRACT DATE: 12/28/2024 ROADWAY MANAGEMENT SYSTEM PAGE NUMBER: 293
PRINT DATE: 12/30/2024 SLD COUNTY/SR - ANNUAL PRINT COUNTY: LEHIGH

DIR: B TOTAL LEN: 3.872 MI. DIST: 05-3 SR: 2017
LEFT MUN: LOWER MACUNGIE T RIGHT MUN: LOWER MACUNGIE T

	010303 FT	0050/1713	LEN=0038	INSTALLED	UNKN
		0050/1387	018 "DIA	CIRC	CONCR
		0050/1087	LEN=0038	INSTALLED	UNKN
		0050/0754	018 "DIA	CIRC	CONCR
		0050/0255	LEN=0038	INSTALLED	UNKN
		010303 FT	BMSBN 39/2017/0050/0000		
			2 0 39025 0 00 0103+21		
			L. LEHIGH CK.		
			BMSBG 39/2017/0050/0000		
		0050/0000	LENGTH(AH 2054 BK 2822)		
		0040/2492	030 "DIA	CIRC	CONCR
		0040/2435	LEN=0070	INSTALLED	UNKN
			PRINCETON RD		
			(T722)		
		0040/1004	FRESH MEADOW DR		
			(T724)		
		0040/0330	018 "DIA	CIRC	CONCR
		0040/0074	LEN=0040	INSTALLED	UNKN
		007481 FT	018 "DIA	CIRC	CONCR
			LEN=0040	INSTALLED	UNKN
			2 0 39025 0 00 0075+13		
			SAUERKRAUT LN		
			(T475)		
		0040/0000	LENGTH(AH 2822 BK 2528)		
		0030/1608	018 "DIA	CIRC	CONCR
			LEN=0040	INSTALLED	UNKN
		0030/1256	018 "DIA	CIRC	CONCR
		0030/0898	LEN=0040	INSTALLED	UNKN
		0030/0878	018 "DIA	CIRC	CONCR
		0030/0604	LEN=0040	INSTALLED	UNKN
		0030/0352	018 "DIA	CIRC	CONCR
		004953 FT	LEN=0040	INSTALLED	UNKN
		0030/0000	030 "H 41 "W	ELLIP	CONC
			2 0 39025 0 00 0050+25		
			LENGTH(AH 2528 BK 2939)		
			024 "DIA	CIRC	CONCR
RADNOR DR (PRDR)	0030/1329				
004953 FT					

EXTRACT DATE: 12/28/2024 ROADWAY MANAGEMENT SYSTEM PAGE NUMBER: 292
PRINT DATE: 12/30/2024 SLD COUNTY/SR - ANNUAL PRINT COUNTY: LEHIGH

DIR: B TOTAL LEN: 3.872 MI. DIST: 05-3 SR: 2017
LEFT MUN: LOWER MACUNGIE T RIGHT MUN: LOWER MACUNGIE T

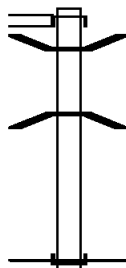
			0020/2787	LEN=0099	INSTALLED	UNKN
			0020/2268	BMS EN 39/2017/0020/2165		
				2 0 39025 0 00 0042+54		
			0020/2165	SWABIA CREEK		
				BMSBG 39/2017/0020/2165		
			0020/1851	036 "DIA CIRC CONCR		
			0020/1333	014 "DIA CIRC CONCR		
				LEN=0066	INSTALLED	UNKN
			0020/0997	016 "DIA CIRC CONCR		
				LEN=0052	INSTALLED	UNKN
			0020/0549	018 "DIA CIRC CONCR		
			002014 FT	LEN=0056	INSTALLED	UNKN
				2 0 39025 0 00 0020+03		
				(APRA) TYLER PIPE		
				018 "DIA CIRC CONCR		
				LEN=0026	INSTALLED	UNKN
				INDIAN CREEK RD		
PRIVATE DR				(SR2018 SEG 0100/0000)		
(PRDR)	0020/0000		0020/0000	LENGTH(AH 2939 BK 2014)		
				018 "DIA CIRC CONCR		
			0010/1979	LEN=0033	INSTALLED	UNKN
				012 "DIA CIRC CONCR		
			0010/1628	LEN=0030	INSTALLED	UNKN
				NORFOLK SOUTHERN		
			0010/1609	OVERPASS IS RR X-ING		
				018 "DIA CIRC CONCR		
			0010/1391	LEN=0099	INSTALLED	UNKN
LEHIGH ST						
(SR2018 SEG 0090/1383)	0010/1367			029 "H 17 "W CONC STRUCT		
				LEN=0099	INSTALLED	UNKN
WALNUT ST				WALNUT ST		
(SR2019 SEG 0020/1398)	0010/1156		0010/1156	(T433)		
				020 "DIA CIRC CONCR		
			0010/0988	LEN=0338	INSTALLED	UNKN
				018 "DIA CIRC CONCR		
			0010/0367	LEN=0060	INSTALLED	UNKN
			000000 FT	2 0 39025 0 00 0000+00		
				018 "DIA CIRC CONCR		
				LEN=0047	INSTALLED	UNKN
				NC BROOKSIDE RD		
				BUCKEYE RD		
				(SR2021 SEG 0070/0000)		
				INTER-BK E MACUNGIE RD		
				(T424)		
				MFC BEGIN = C		
			0010/0000	LENGTH(AH 2014 BK 0000)		

EXTRACT DATE: 12/28/2024 ROADWAY MANAGEMENT SYSTEM PAGE NUMBER: 291
PRINT DATE: 12/30/2024 SLD COUNTY/SR - ANNUAL PRINT COUNTY: LEHIGH

DIR: B TOTAL LEN: .045 MI. DIST: 05-3 SR: 2016
LEFT MUN: LOWER MILFORD T RIGHT MUN: LOWER MILFORD T

S VERA CRUZ RD
(SR2027 SEG 0100/0920) 000235 FT
0010/0235

000000 FT

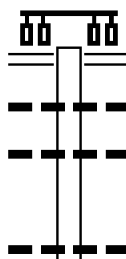


000235 FT
INTER-AHD KINGS HW
0010/0235 (SR2027 SEG 0100/0920)
0010/0073 BMS EN 39/2016/0010/0039
2 0 39006 0 00 0002+04
TR. HOSENSACK
0010/0039 BMS BG 39/2016/0010/0039
000000 FT 2 0 39006 0 00 0002+33
NC KINGS HW
INTER-BK KINGS HW
(TWP)
MFC BEGIN = E
0010/0000 LENGTH(AH 0235 BK 0000)

EXTRACT DATE: 12/28/2024 ROADWAY MANAGEMENT SYSTEM PAGE NUMBER: 290
PRINT DATE: 12/30/2024 SLD COUNTY/SR - ANNUAL PRINT COUNTY: LEHIGH

DIR: B TOTAL LEN: 3.262 MI. DIST: 05-3 SR: 2015
LEFT MUN: UPPER MACUNGIE T RIGHT MUN: UPPER MACUNGIE T

017221 FT



017221 FT CETRONIA RD
(SR3008 SEG 0070/0383)
0070/1567
0070/1360 018" DIA CIRC CONCR
LEN=0050 INSTALLED UNKN
0070/1091 018" DIA CIRC CONCR
LEN=0050 INSTALLED UNKN
0070/0010 018"H 00"W MULT OTHER
LEN=0060 INSTALLED 2001

DIR: B	TOTAL LEN:	3.262 MI.	DIST: 05-3	SR: 2015
LEFT MUN: UPPER MACUNGIE T			RIGHT MUN: UPPER MACUNGIE T	
015654 FT			015654 FT	2 0 39030 0 01 0185+20
			048 "DIA CIRC CONCR	
			LEN=0099 INSTALLED UNKN	
			LENGTH(AH 1567 BK 2563)	
			048 "DIA CIRC CONCR	
			LEN=0099 INSTALLED UNKN	
			0060/2492	
			0060/2316	BMSBN 39/2015/0060/2299
				2 0 39105 0 01 0047+79
				TRIB CEDAR
			0060/2299	BMSBG 39/2015/0060/2299
				018 "DIA CIRC METAL
			0060/1900	LEN=0025 INSTALLED UNKN
				I-78
			0060/1805	OP ID 39/0078/0534/1333
				UPPER MACUNGIE
			0060/1564	LOWER MACUNGIE T
SPRINGSIDE CT (TWP)	0060/1339	==		
	013091 FT		013091 FT	2 0 39105 0 01 0024+80
			0060/0000	LENGTH(AH 2563 BK 2226)
				018 "DIA CIRC METAL
			0050/2182	LEN=0031 INSTALLED UNKN
TURNPIKE ACCESS RD (GOVT)	0050/1434	==		
			0050/1380	048"H 84"W CON BOX CUL
				LEN=0065 INSTALLED UNKN
				U.S. 222 BYPASS
			0050/1110	OP ID 39/0222/0147/0000
				U.S. 222 BYPASS
			0050/1035	OP ID 39/0222/0146/0000
	010865 FT		010865 FT	2 0 39105 0 00 0000+00
				NC SC
				HANTZ RD
				HAMILTON BL
				(SR6222 SEG 0100/0780)
HAMILTON BL (SR6222 SEG 0100/0780)	0050/0000		0050/0000	LENGTH(AH 2226 BK 1937)
				018 "DIA CIRC METAL
			0040/1515	LEN=0030 INSTALLED UNKN
				018 "DIA CIRC METAL
			0040/1115	LEN=0035 INSTALLED UNKN
				HEDGEROW DR
			0040/0362	(T769)
	008928 FT		008928 FT	2 0 39027 0 01 0020+91

EXTRACT DATE: 12/28/2024 ROADWAY MANAGEMENT SYSTEM PAGE NUMBER: 288
PRINT DATE: 12/30/2024 SLD COUNTY/SR - ANNUAL PRINT COUNTY: LEHIGH

DIR: B TOTAL LEN: 3.262 MI. DIST: 05-3 SR: 2015
LEFT MUN: LOWER MACUNGIE T RIGHT MUN: LOWER MACUNGIE T

HIDDEN VALLEY RD
(T502)

0030/2178

005243 FT

003064 FT

000000 FT

0040/0000 LENGTH(AH 1937 BK 3685)
036 "DIA CIRC METAL
0030/3128 LEN=0065 INSTALLED UNKN

0030/1376 LISA LN
(TWP)
012 "DIA CIRC METAL
0030/1085 LEN=0045 INSTALLED 2001

005243 FT 2 0 39027 0 01 0057+69
EAST TEXAS RD
(T471)
0030/0000 LENGTH(AH 3685 BK 2179)

0020/1509 CHATTER WAY
(T773)

0020/0040 018 "DIA CIRC METAL
LEN=0055 INSTALLED UNKN
003064 FT 2 0 39027 0 01 0079+57
018 "DIA CIRC METAL
LEN=0040 INSTALLED UNKN
RIVER BEND RD
(T504)

0020/0000 LENGTH(AH 2179 BK 3064)

0010/2296 CROCUS LN
(T570)

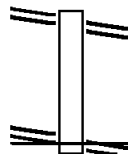
0010/0467 024 "DIA CIRC METAL
LEN=0060 INSTALLED UNKN
000000 FT 2 0 39027 0 01 0110+21
NC MI NESITE RD

INTER-BK CEDAR CREST BL
(SR0029 SEG 0160/0000)
DEVONSHIRE RD
(T489)
MFC BEGIN = D

0010/0000 LENGTH(AH 3064 BK 0000)

EXTRACT DATE: 12/28/2024 ROADWAY MANAGEMENT SYSTEM PAGE NUMBER: 287
PRINT DATE: 12/30/2024 SLD COUNTY/SR - ANNUAL PRINT COUNTY: LEHIGH
DIR: B TOTAL LEN: .063 MI. DIST: 05-3 SR: 2014
LEFT MUN: UPPER MILFORD T RIGHT MUN: UPPER MILFORD T

CEDAR-CREST BL 000332 FT
(SR0029 SEG 0130/0620) 0010/0332
2 0 39026 1 00 0000+00 000000 FT
INDIAN-CREEK RD
(SR2018 SEG 0130/3120) 0010/0000



000332 FT CEDAR-CREST BL
0010/0332 (SR0029 SEG 0130/0620)
NC IN INDIAN CREEK RD
000000 FT (SR2018 SEG 0130/3120)
MFC BEGIN = E
5 0010/0000 LENGTH(AH 0332 BK 0000)

EXTRACT DATE: 12/28/2024 ROADWAY MANAGEMENT SYSTEM PAGE NUMBER: 286
PRINT DATE: 12/30/2024 SLD COUNTY/SR - ANNUAL PRINT COUNTY: LEHIGH

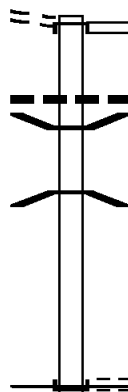
DIR: B TOTAL LEN: .267 MI. DIST: 05-3 SR: 2013
LEFT MUN: SOUTH WHITEHALL T RIGHT MUN: SOUTH WHITEHALL T

WALNUT ST
(T680)

001409 FT

0010/1409

000000 FT



001409 FT
INTER-AHD

CEDARBROOK RD
(T828)

0010/1409

WALNUT ST
(SR2008 SEG 0010/0000)

0010/0717
0010/0588

024 " DIA CIRC CONCR
LEN=0099 INSTALLED UNKN
BMSBN 39/2013/0010/0545
2 0 39029 0 00 0005+51

0010/0545
000000 FT

CEDAR CREEK
BMSBG 39/2013/0010/0545
2 0 39029 0 00 0000+00

NC CE

DARBROOK RD
DORNEY PARK RD
(TWP)

INTER-BK

CEDARBROOK RD
(PRDR)



0010/0000

MFC BEGIN = E
LENGTH(AH 1409 BK 0000)

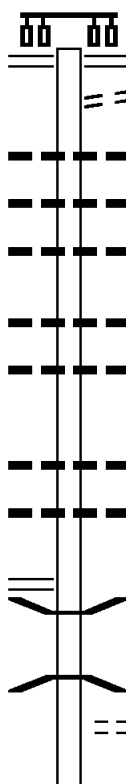
EXTRACT DATE: 12/28/2024 ROADWAY MANAGEMENT SYSTEM PAGE NUMBER: 285
PRINT DATE: 12/30/2024 SLD COUNTY/SR - ANNUAL PRINT COUNTY: LEHIGH

DIR: B TOTAL LEN: 3.916 MI. DIST: 05-3 SR: 2012
LEFT MUN: LOWER MACUNGIE T RIGHT MUN: LOWER MACUNGIE T

020677 FT

018400 FT

LITTLE SPUR RD
(SR2042 SEG 0010/0000) 0080/1502



020677 FT CEDAR CREST BL
(SR0029 SEG 0140/0286)
0090/2277 TO 0029/0140 SH
0090/2190 (CONN)
0090/1859 020 "DIA CIRC METAL
LEN=0030 INSTALLED UNKN
0090/1534 020 "DIA CIRC METAL
LEN=0034 INSTALLED UNKN
0090/1212 020 "DIA CIRC METAL
LEN=0030 INSTALLED UNKN
0090/0533 018 "DIA CIRC METAL
LEN=0030 INSTALLED UNKN
0090/0230 018 "DIA CIRC CONCR
LEN=0099 INSTALLED UNKN
018400 FT 2 0 39023 0 01 0381+99
020 "DIA CIRC METAL
LEN=0099 INSTALLED UNKN
0090/0000 LENGTH(AH 2277 BK 2179)
020 "DIA CIRC METAL
0080/2160 LEN=0020 INSTALLED UNKN
0080/1173 BMS EN 39/7476/9900/5338
2 0 39023 0 01 0361+02
PA TPK (1-476)
0080/1055 BMSBG 39/7476/9900/5338
MILLRACE RD
0080/0903 (T510)

DIR: B TOTAL LEN: 3.916 MI. DIST: 05-3 SR: 2012
LEFT MUN: LOWER MACUNGIE T RIGHT MUN: LOWER MACUNGIE T

016221 FT		016221 FT	2 0 39023 0 01 0361+02
			MACUNGIE RD
			(T507)
		0080/0000	LENGTH(AH 2179 BK 2615)
			WILD CHERRY LN
			(T508)
		0070/2042	020 "DIA CIRC CONCR
		0070/1750	LEN=0099 INSTALLED UNKN
		0070/1357	020 "DIA CIRC CONCR UNKN
			LEN=0040 INSTALLED UNKN
		0070/0937	060 "DIA CIRC METAL
			LEN=0031 INSTALLED UNKN
		0070/0648	020 "DIA CIRC CONCR
			LEN=0034 INSTALLED UNKN
		0070/0290	016 "DIA CIRC METAL
		013606 FT	LEN=0049 INSTALLED UNKN
			2 0 39023 0 01 0334+83
			016 "DIA CIRC METAL
			LEN=0040 INSTALLED UNKN
			WESTFIELD DR
			(PRDR)
		0070/0000	LENGTH(AH 2615 BK 2180)
			016 "DIA CIRC CONCR
		0060/2150	LEN=0030 INSTALLED UNKN
		0060/1680	020"H 20"W BOX CULVRT*
			LEN=0054 INSTALLED UNKN
		0060/1250	060"H 00"W MULT CONCR
			LEN=0049 INSTALLED UNKN
		0060/0843	018 "DIA CIRC CONCR
			LEN=0040 INSTALLED UNKN
			018 "DIA CIRC METAL
		0060/0626	LEN=0099 INSTALLED UNKN
			018 "DIA CIRC CONCR
		0060/0030	LEN=0030 INSTALLED UNKN
		011426 FT	2 0 39023 0 01 0312+90
			BROOKSIDE RD
			(SR2017 SEG 0060/0000)
		0060/0000	LENGTH(AH 2180 BK 2650)
			DRAINAGE
			STRUCTURE LENGTH 8 FT
		0050/1915	BMSID 39/2012/0050/1915
			048 "DIA CIRC CONCR
		0050/1880	LEN=0035 INSTALLED UNKN
			024 "DIA CIRC CONCR

EXTRACT DATE: 12/28/2024 ROADWAY MANAGEMENT SYSTEM PAGE NUMBER: 283
PRINT DATE: 12/30/2024 SLD COUNTY/SR - ANNUAL PRINT COUNTY: LEHIGH

DIR: B TOTAL LEN: 3.916 MI. DIST: 05-3 SR: 2012
LEFT MUN: LOWER MACUNGIE T RIGHT MUN: LOWER MACUNGIE T

UNKNOWN RD
(TWP)

0050/0790

2 0 39023 0 01 0286+39 008776 FT
EAST TEXAS RD
(SR3003 SEG 0050/0000) 0050/0000

ALLEN CR
(TWP)

0040/0794

KROCKS RD
(T498)

0040/0291

006567 FT

ENTR TO LWR MAC SCHOOL

0050/1230	LEN=0040	INSTALLED UNKN
0050/0818	012 "DIA CIRC CONCR	
	LEN=0099	INSTALLED UNKN
	ENTRANCE TO DAYTIMERS	
	(PRDR)	
0050/0790	018 "DIA CIRC CONCR	
0050/0581	LEN=0020	INSTALLED UNKN
0050/0580	018 "DIA CIRC METAL	
	LEN=0060	INSTALLED UNKN
0050/0452	018 "DIA CIRC CONCR	
	LEN=0060	INSTALLED 2001
0050/0172	018 "DIA CIRC CONCR	
	LEN=0035	INSTALLED UNKN
008776 FT	WILLOW LN	
	(SR3003 SEG 0050/0000)	
0050/0000	LENGTH(AH 2650 BK 2209)	
	WILLOW SPUR RD	
0040/1734	(TWP)	
	BOGIE AV	
0040/1274	(T731)	
0040/1054	018 "DIA CIRC METAL	
	LEN=0040	INSTALLED UNKN
0040/0905	018 "DIA CIRC METAL	
	LEN=0045	INSTALLED UNKN
0040/0850	018 "DIA CIRC CONCR	
	LEN=0055	INSTALLED UNKN
0040/0621	012 "H 24 "W ELLIP CONC	
	LEN=0037	INSTALLED UNKN
0040/0514	018 "DIA CIRC CONCR	
	LEN=0030	INSTALLED 2001
0040/0308	020 "DIA CIRC METAL	
	LEN=0099	INSTALLED UNKN
0040/0291	SPRING CREEK RD	
	(SR3001 SEG 0125/0061)	
0040/0062	(SR3001 SEG 0124/0036)	
	018 "DIA CIRC CONCR	
0040/0014	LEN=0099	INSTALLED UNKN
006567 FT	2 0 39023 0 01 0264+90	
	SPRING CREEK RD	
	(SR3001 SEG 0124/0036)	
	(SR3001 SEG 0125/0061)	
0040/0000	LENGTH(AH 2209 BK 2166)	

EXTRACT DATE: 12/28/2024 ROADWAY MANAGEMENT SYSTEM PAGE NUMBER: 282
PRINT DATE: 12/30/2024 SLD COUNTY/SR - ANNUAL PRINT COUNTY: LEHIGH

DIR: B TOTAL LEN: 3.916 MI. DIST: 05-3 SR: 2012
LEFT MUN: LOWER MACUNGIE T RIGHT MUN: LOWER MACUNGIE T

(PRDR)

0030/1462



0030/1462

004401 FT



0030/0009 BMSEN 39/2012/0030/0000
004401 FT 2 0 39086 0 00 0043+68
TR SPRING CK
BMSBG 39/2012/0030/0000
5 0030/0000 LENGTH(AH 2166 BK 2551)
040"H 90"W ELLIP CONC
0020/2517 LEN=0040 INSTALLED UNKN



0020/1851 MILL CREEK RD
(TWP)



0020/0709 LC FROM STEIN WY
(CONN)
STEIN WY
0020/0656 (TWP)

001850 FT



0020/0050 010"H 16"W ELLIP CONC
001850 FT LEN=0050 INSTALLED UNKN
2 0 39086 0 00 0019+79
CHURCH LN
(T469)



5 0020/0000 LENGTH(AH 2551 BK 1850)
018 "DIA CIRC METAL
0010/1670 LEN=0040 INSTALLED 2001
018 "DIA CIRC METAL
0010/1640 LEN=0099 INSTALLED UNKN
018 "DIA CIRC METAL
0010/1340 LEN=0040 INSTALLED 2001

HOLLY RD
(T562)

0010/1311

IVY LN
(T563)

0010/0821

0010/0881 LOWER MACUNGIE
UPPER MACUNGIE T

0010/0117 018 "DIA CIRC METAL
LEN=0040 INSTALLED UNKN
NC LOWER MACUNGIE RD

2 0 39086 0 00 0000+00 000000 FT
HAMILTON BL
(SR6222 SEG 0050/1389) 0010/0000

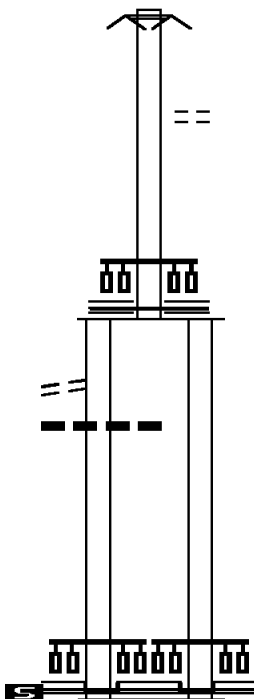
000000 FT HAMILTON BL
(SR6222 SEG 0050/1389)
MFC BEGIN = C
5 0010/0000 LENGTH(AH 1850 BK 0000)

EXTRACT DATE: 12/28/2024 ROADWAY MANAGEMENT SYSTEM PAGE NUMBER: 281
PRINT DATE: 12/30/2024 SLD COUNTY/SR - ANNUAL PRINT COUNTY: LEHIGH

DIR: N TOTAL LEN: .332 MI. DIST: 05-3 SR: 2011
LEFT MUN: LOWER MACUNGIE T RIGHT MUN: LOWER MACUNGIE T

001755 FT

000328 FT



TO HAMILTON BL
(CONN) 0005/0130
018"H 18"W **UNKNOWN**
LEN=0008 INSTALLED UNKN 0005/0006
0 0 00000 0 00 0000+00 000000 FT
NC KRESSLER RD
HAMILTON BL
(SR6222 SEG 0100/2359)
CONNECTOR RD
(SR9102 SEG 0010/0000)
KRESSLER RD INTER-BK
(T479)
MFC BEGIN = E
LENGTH(AH 0328 BK 0000) 0005/0000

001755 FT ROAD CLOSED
0010/1427 ROAD CLOSED AHEAD

SERVICE RD
(TWP)
0010/0409 2 0 39028 0 00 0000+00
000328 FT NC CE DARBROOK RD
SR 222 SH
(SR0222 SEG 0147/1936)
(SR0222 SEG 0146/1950)

0010/0000 MFC BEGIN = E
LENGTH(AH 1427 BK 0328)

000000 FT 0 0 00000 0 00 0000+00
NC KRESSLER RD
HAMILTON BL
(SR6222 SEG 0100/2359)
CONNECTOR RD
(SR9102 SEG 0010/0000)

INTER-BK KRESSLER RD
(T479)
MFC BEGIN = E
0004/0000 LENGTH(AH 0328 BK 0000)

EXTRACT DATE: 12/28/2024 ROADWAY MANAGEMENT SYSTEM PAGE NUMBER: 280
PRINT DATE: 12/30/2024 SLD COUNTY/SR - ANNUAL PRINT COUNTY: LEHIGH

DIR: B TOTAL LEN: 1.114 MI. DIST: 05-3 SR: 2010
LEFT MUN: ALLENTOWN C RIGHT MUN: ALLENTOWN C

LITTLE LEHIGH PY
(CITY)

005884 FT
0020/2865

003019 FT

ENTRANCE TO FISH HATCHE
(PRDR)

0010/1407

000000 FT

==
--
00
00
0020/2770
0020/2760
0020/2387
0020/2015
0020/1700
0020/1505
0020/0944
0020/0832
0020/0305
003019 FT
0020/0000
0010/2860
0010/2500
0010/1722
0010/1551
0010/1357
000000 FT
NC FISH
INTER-BK
0010/0000
ALLENTOWN RECYCLING ENT
(PRDR)
ALLENTOWN
SALISBURY T
OXFORD DR
(SR2007 SEG 0020/0793)
018 "DIA CIR PLASTIC
LEN=0030 INSTALLED UNKN
016 "DIA CIRC METAL
LEN=0030 INSTALLED UNKN
018 "DIA CIRC CONCR
LEN=0030 INSTALLED UNKN
I-78 EB
OP ID 39/0078/0564/0000
BRIDGES WY
(PRDR)
018 "DIA CIRC CONCR
LEN=0099 INSTALLED UNKN
016 "DIA CIRC METAL
LEN=0040 INSTALLED UNKN
2 0 39109 0 00 0029+47
LENGTH(AH 2865 BK 3019)
020 "DIA CIRC METAL
LEN=0060 INSTALLED 2001
012 "DIA CIRC CONCR
LEN=0030 INSTALLED UNKN
BMS EN 39/2010/0010/1551
2 0 39109 0 00 0015+41
LIL. LEHIGH
BMSBG 39/2010/0010/1551
KEYSTONE AV
(T524)
2 0 39109 0 00 0000+00
SH HATCHERY RD
CEDAR CREST BL
(SR0029 SEG 0171/0000)
(SR0029 SEG 0170/0000)
FISH HATCHERY RD
(T479)
MFC BEGIN = E
LENGTH(AH 3019 BK 0000)

EXTRACT DATE: 12/28/2024 ROADWAY MANAGEMENT SYSTEM PAGE NUMBER: 279
PRINT DATE: 12/30/2024 SLD COUNTY/SR - ANNUAL PRINT COUNTY: LEHIGH

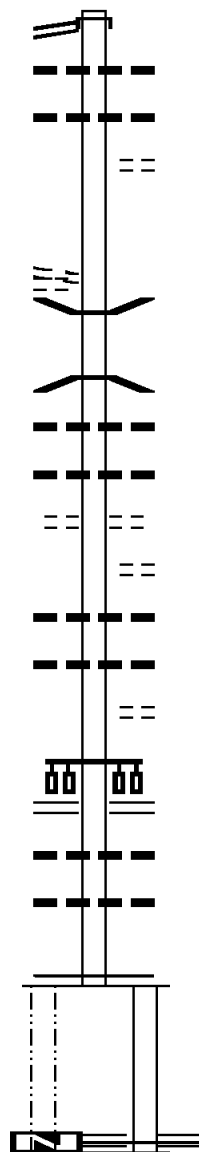
DIR: N TOTAL LEN: .716 MI. DIST: 05-3 SR: 2009
LEFT MUN: SOUTH WHITEHALL T RIGHT MUN: SOUTH WHITEHALL T

003502 FT
WALNUT ST
(SR2008 SEG 0020/0870) 0020/0404

2 0 39028 1 00 0000+00 003098 FT
MERTZ LN
(TWP)
DORNEY PARK RD
(TWP) 0020/0000

000000 FT

000000 FT
LTH AH 000100 BK 000000 7005/0000



003782 FT
INTER-AHD LINDEN RD
0020/0404 (SR2008 SEG 0020/0870)
018 "DIA CIRC CONCR
LEN=0030 INSTALLED UNKN
018 "DIA CIRC CONCR
LEN=0030 INSTALLED UNKN
WALNUT ST
(TWP)

5 0020/0000 LENGTH(AH 0404 BK 3098)
0010/2828 BMS EN 39/2009/0010/3051
2 0 39028 0 01 0118+09
CEDER CREEK
0010/2771 BMSBG 39/2009/0010/3051
018 "DIA CIRC CONCR
LEN=0099 INSTALLED UNKN
018 "DIA CIRC CONCR
LEN=0040 INSTALLED UNKN
UNION ST
(TWP)
FAIRVIEW ST
(TWP)
016 "DIA CIRC CONCR
LEN=0036 INSTALLED UNKN
016 "DIA CIRC CONCR
LEN=0040 INSTALLED UNKN
SYCAMORE ST
(TWP)

HAMILTON BL BYPASS
(SR0222 SEG 0181/1210)
018 "DIA CIRC CONCR
LEN=0040 INSTALLED UNKN
024 "DIA CIRC METAL
LEN=0040 INSTALLED UNKN
2 0 39028 0 01 0118+09
MFC BEGIN = E
5 0010/0000 LENGTH(AH 3098 BK 0280)
000000 FT 2 0 00000 0 00 0000+00
NC HA INES MILL RD
HAMILTON BL
(SR0222 SEG 0180/1553)
MFC BEGIN = E
5 0004/0000 LENGTH(AH 0280 BK 0000)

EXTRACT DATE: 12/28/2024 ROADWAY MANAGEMENT SYSTEM PAGE NUMBER: 278
PRINT DATE: 12/30/2024 SLD COUNTY/SR - ANNUAL PRINT COUNTY: LEHIGH
DIR: B TOTAL LEN: 1.141 MI. DIST: 05-3 SR: 2008
LEFT MUN: SOUTH WHITEHALL T RIGHT MUN: SOUTH WHITEHALL T

006024 FT



006024 FT
INTER-AHD

PARKWAY BL
(T817)
CEDAR CREST BL
(SR1019 SEG 0050/0279)
0030/2459

EXTRACT DATE: 12/28/2024 ROADWAY MANAGEMENT SYSTEM PAGE NUMBER: 277
PRINT DATE: 12/30/2024 SLD COUNTY/SR - ANNUAL PRINT COUNTY: LEHIGH

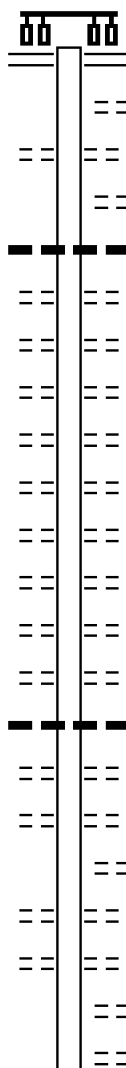
DIR: B TOTAL LEN: 1.141 MI. DIST: 05-3 SR: 2008
LEFT MUN: SOUTH WHITEHALL T RIGHT MUN: SOUTH WHITEHALL T

SPRINGHOUSE RD (T587)	0030/1939	==	0030/1939	
		==	0030/1000	024 "DIA CAST IRON LEN=0028 INSTALLED UNKN
		==	0030/0305	048 "DIA CIRC METAL LEN=0037 INSTALLED UNKN
BROADWAY (T587)	003565 FT 0030/0000	==	003565 FT NC BR	2 0 39030 1 00 0000+00 ROADWAY
		==	0030/0000	LENGTH(AH 2459 BK 1005) HAINES MILL RD (SR2009 SEG 0020/0404)
		==	0020/0870	MFC BEGIN = D
		==	0020/0220	022 "DIA CIRC METAL LEN=0073 INSTALLED UNKN
MERTZ LN (T821)	0020/0209	==	0020/0209	MERTZ LN (T821)
		==	0020/0180	015 "DIA CAST IRON LEN=0036 INSTALLED UNKN
2 0 39030 0 02 0241+20 002560 FT SCHAEFFER ST (T904)	0020/0000	==	002560 FT	
THIRTYEIGHTH ST (T868)	0010/2210	==	0020/0000	LENGTH(AH 1005 BK 2560) UNKNOWN ALLEY
UNKNOWN ALLEY (TWP)	0010/2076	==	0010/2210	(TWP)
ADAMS ST (T867)	0010/1930	==		
THIRTYNINTH ST (TWP)	0010/1629	==		
SCENIC ST (T865)	0010/1315	==		
		==	0010/0654	AIDAN DR (TWP)
		==	0010/0375	018 "DIA CIRC CONCR LEN=0020 INSTALLED UNKN
FORTYFIRST ST (T514)	0010/0309 000000 FT	==	000000 FT	2 0 39030 0 02 0215+70 NC WA LNUT ST
		==		CEDARBROOK RD (SR2013 SEG 0010/1409)
		==	INTER-BK	WALNUT ST (T680)
CEDARBROOK RD (T828)	0010/0000	==	0010/0000	MFC BEGIN = E LENGTH(AH 2560 BK 0000)

EXTRACT DATE: 12/28/2024 ROADWAY MANAGEMENT SYSTEM PAGE NUMBER: 276
PRINT DATE: 12/30/2024 SLD COUNTY/SR - ANNUAL PRINT COUNTY: LEHIGH

DIR: B TOTAL LEN: 2.672 MI. DIST: 05-3 SR: 2007
LEFT MUN: ALLENTOWN C RIGHT MUN: ALLENTOWN C

014072 FT



014072 FT HAMILTON ST
(SR0222 SEG 0211/1241)
(SR0222 SEG 0210/1240)
0040/3207 TYPE ST
0040/3037 (CITY)
SCHOOL ST
0040/2815 (CITY)
READING RD
0040/2679 (CITY)
012" DIA CAST IRON
0040/2668 LEN=0099 INSTALLED UNKN
WALNUT ST
0040/2648 (CITY)
HICKORY ST
0040/2497 (CITY)
SPRING ST
0040/2382 (CITY)
UNION ST
0040/2221 (CITY)
WILLOW ST
0040/2062 (CITY)
HILL ST
0040/1944 (CITY)
FAIRVIEW ST
0040/1784 (CITY)
WINTON ST
0040/1621 (CITY)
STAR ST
0040/1503 (CITY)
018" DIA CIRC CONCR
0040/1361 LEN=0030 INSTALLED UNKN
ELM ST
0040/1345 (CITY)
FORD ST
0040/1181 (CITY)
DODGE ST
0040/1064 (CITY)
SOUTH ST
0040/0904 (CITY)
SAXON ST
0040/0742 (CITY)
MOSSER ST
0040/0508 (CITY)
BIRCH ST
0040/0338 (CITY)

EXTRACT DATE: 12/28/2024 ROADWAY MANAGEMENT SYSTEM PAGE NUMBER: 275
PRINT DATE: 12/30/2024 SLD COUNTY/SR - ANNUAL PRINT COUNTY: LEHIGH

DIR: B TOTAL LEN: 2.672 MI. DIST: 05-3 SR: 2007
LEFT MUN: ALLENTOWN C RIGHT MUN: ALLENTOWN C

010865 FT

010865 FT 2 0 39016 0 01 0110+68
018 "DIA CIRC CONCR
LEN=0099 INSTALLED UNKN
MARTIN LUTHER KING DR
(CITY)

EAST TEXAS BL
(CITY)
MUHLENBERG ST
(TWP)
TWENTYFIFTH ST
(TWP)

0040/0000

0040/0000 ALLENTOWN
SALISBURY T
LENGTH(AH 3242 BK 3753)

0030/3382

0030/3116

0030/2842 GLENWOOD ST
(TWP)
030 "DIA CIRC CONCR
LEN=0045 INSTALLED UNKN
048"H 48"W CON BOX CUL
0030/2377 LEN=0099 INSTALLED UNKN

GREEN ACRES DR
(TWP)

0030/2223

0030/2160 018 "DIA CIRC CONCR
LEN=0030 INSTALLED UNKN
BELL AV
0030/2069 (PRDR)

0030/0698 LEHIGH PY
(TWP)
0030/0501 LEHIGH PY
(TWP)
0030/0107 018 "DIA CIRC CONCR
LEN=0099 INSTALLED UNKN
024 "DIA CIRC CONCR
0030/0078 LEN=0030 INSTALLED UNKN
007112 FT 2 0 39016 0 01 0073+49
NC TWENTYFOURTH ST
0030/0000 LENGTH(AH 3753 BK 3381)

007112 FT

LINDBERG AV
(T481)
FROM LINDBERG AV
(CONN)

0030/0000

0020/3339

0020/2809 SALISBURY
ALLENTOWN C
018 "DIA CIRC CONCR
0020/2465 LEN=0030 INSTALLED UNKN
0020/1752 018 "DIA CIRC CONCR
LEN=0040 INSTALLED UNKN
PARK DR
0020/1611 (CITY)

EXTRACT DATE: 12/28/2024 ROADWAY MANAGEMENT SYSTEM PAGE NUMBER: 274
PRINT DATE: 12/30/2024 SLD COUNTY/SR - ANNUAL PRINT COUNTY: LEHIGH

DIR: B TOTAL LEN: 2.672 MI.
LEFT MUN: ALLENTOWN C

DIST: 05-3 SR: 2007
RIGHT MUN: ALLENTOWN C

PARKWOOD DR
(TWP)

0020/0253
003731 FT

SALISBURY DR
(CITY)
DEVONSHIRE RD
(CITY)

0010/3168
0010/2665

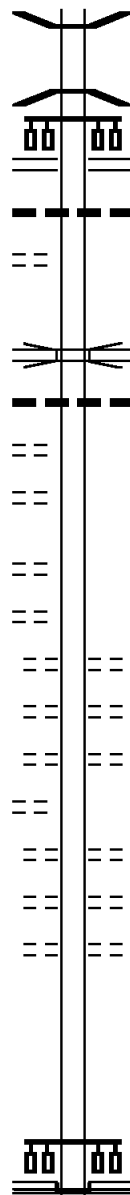
HILLCREST AV
(CITY)
PIERCE ST
(CITY)

0010/2037
0010/1884

CROWN ST
(CITY)

0010/1147

000000 FT



0020/1381 BMS EN 39/2007/0020/1155
2 0 39016 0 00 0048+63

0020/1155 BMSBG 39/2007/0020/1155
FISH HATCHERY RD
(SR2010 SEG 0020/2760)

0020/0793 020 "DIA CIRC CONCR
0020/0391 LEN=0055 INSTALLED UNKN

003731 FT 2 0 39016 0 00 0037+13
I-78

0020/0000 OP ID 39/0078/0564/2024
LENGTH(AH 3381 BK 3731)
024 "DIA CIRC CONCR
0010/3377 LEN=0354 INSTALLED UNKN

0010/1711 PEARL AV
(CITY)
0010/1550 RUBY AV
(CITY)
0010/1354 ALTON AV
(CITY)

0010/0998 ARCADIA AV
(CITY)
0010/0678 DIAMOND AV
(CITY)
0010/0361 MORAVIAN AV
(CITY)

000000 FT 2 0 39016 0 00 0000+00
NC OX FORD DR
LEHIGH ST
(SR2005 SEG 0060/0000)
(SR2005 SEG 0061/0000)

INTER-BK THIRTYFIRST ST
(CITY)

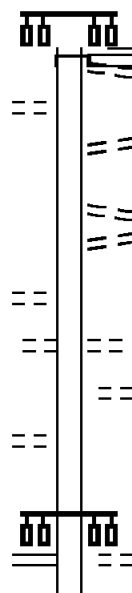
0010/0000 MFC BEGIN = C
LENGTH(AH 3731 BK 0000)

EXTRACT DATE: 12/28/2024 ROADWAY MANAGEMENT SYSTEM PAGE NUMBER: 273
PRINT DATE: 12/30/2024 SLD COUNTY/SR - ANNUAL PRINT COUNTY: LEHIGH

DIR: B TOTAL LEN: 5.650 MI. DIST: 05-3 SR: 2005
LEFT MUN: ALLENTOWN C RIGHT MUN: ALLENTOWN C

LEHIGH ST INTER-AHD
(SR0145 SEG 0076/0000)
AUBURN ST
(SR0145 SEG 0076/0000)

SOUTH SIXTH ST 0121/1878
(CITY)
HARRISON ST 0121/1442
(CITY)
PITTSFORD ST 0121/1385
(CITY)
SOUTH SEVENTH ST 0121/1285
(CITY)
CLEVELAND ST 0121/1138
(CITY)
IDAHO ST 0121/1035
(CITY)
SOUTH HALL ST 0121/0859
(CITY)
UNKNOWN AL 0121/0667
(CITY)
DELAWARE ST 0121/0643
(CITY)
SOUTH EIGHTH ST
(CITY)
SOUTH EIGHTH ST
(SR2055 SEG 0010/0000) 0121/0470
018 "DIA CIRC CONCR



DIST: 05-3 SR: 2005
RIGHT MUN: ALLENTOWN C

DIR: B TOTAL LEN: 5.650 MI. DIST: 05-3 SR: 2005
LEFT MUN: ALLENTOWN C RIGHT MUN: ALLENTOWN C

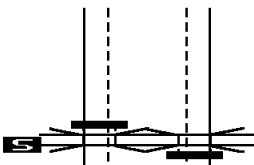
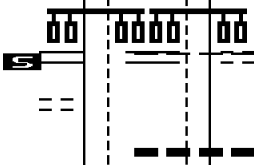
(CITY)	0100/0636	==		0100/0381	TIOGA ST (CITY)
TIOGA ST (CITY)	0100/0306 024422 FT	==		024393 FT	1 0 00158 0 01 0551+09 LC FROM S TWELFTH ST (CONN)
		==		5 0100/0000	LENGTH(AH 2447 BK 2238) SOUTH TWELFTH ST (CITY)
		==		0090/1980	
JEFFERSON ST (CITY)	0090/0546	==		0090/0546	
LC FROM JEFFERSON ST (CONN)	0090/0140	==		022155 FT	
1 0 00158 0 01 0530+55	022184 FT	==		5 0090/0000	MFC BEGIN = C LENGTH(AH 2238 BK 2164)
SEVENTEENTH ST (CITY)	0090/0000	==		0080/1795	SIGN: CANTILEVER BMSID 39/2005/0080/1795 (APRA) OFFICE ENTRANCE
(APRA) OFFICE ENTRANCE PENNDOT 5-3 MAINTENANCE (GOVT)	0081/1732	==		0080/1738	PENNDOT 5-3 MAINTENANCE (GOVT)
VULTEE ST (CITY)	0081/1449	==		0080/1461	VULTEE ST (CITY)
		==		0080/1460	VULTEE ST (CITY)
		==		0080/1423	036 "DIA CIRC CONCR LEN=0050 INSTALLED UNKN LC FROM BENNETT TOYOTA (CONN)
HEALTH NET DR (PRDR)	0081/0780	==		0080/0857	HEALTH NET DR (PRDR)
BENNETT TOYOTA DR (PRDR)		==		0080/0781	BENNETT TOYOTA DR (PRDR)
		==		0080/0679	LC TO BENNETT TOYOTA DR (CONN)
SIGN: CANTILEVER BMSID 39/2005/0081/0630	0081/0630	==		019991 FT	1 0 00158 0 01 0505+53 DOWNYFLAKE LN
1 0 00158 0 01 0505+79	020031 FT	==			
DOWNYFLAKE LN		==			

DIR: B TOTAL LEN: 5.650 MI. DIST: 05-3 SR: 2005
LEFT MUN: ALLENTOWN C RIGHT MUN: ALLENTOWN C

[illegible]

EXTRACT DATE: 12/28/2024 ROADWAY MANAGEMENT SYSTEM PAGE NUMBER: 269
PRINT DATE: 12/30/2024 SLD COUNTY/SR - ANNUAL PRINT COUNTY: LEHIGH

DIR: B TOTAL LEN: 5.650 MI. DIST: 05-3 SR: 2005
LEFT MUN: ALLENTOWN C RIGHT MUN: ALLENTOWN C

1 0 00158 0 01 0477+03 017170 FT		017130 FT	1 0 00158 0 01 0477+03
SIGN: STRUC MOUNTED			SIGN: STRUC MOUNTED
BMSID 39/0078/0575/0237			BMSID 39/0078/0575/0237
OP ID 39/0078/0574/0205			OP ID 39/0078/0574/0205
LENGTH(AH 2861 BK 2215) 0071/0000		0070/0000	LENGTH(AH 2861 BK 2226)
018 "DIA CIRC CONCR			
LEN=0035 INSTALLED UNKN 0061/2129			
RAMP LDD RD			
(SR8005 SEG 0020/0000) 0061/1934			
RAMP LE RD			
(SR8005 SEG 0010/1304) 0061/1747			
		0060/1747	RAMP LE RD
			(SR8005 SEG 0010/1304)
		0060/1655	RAMP LD RD
			(SR8005 SEG 0750/0000)
018 "DIA CIRC CONCR			
LEN=0030 INSTALLED UNKN 0061/1533			
		0060/1445	018 "DIA CIRC CONCR
			LEN=0036 INSTALLED UNKN
		0060/1338	SIGN: 2 CHORD TRUSS
			BMSID 39/2005/0060/1338
018 "DIA CIRC CONCR			
LEN=0099 INSTALLED UNKN 0061/1163			
TWENTYNINTH ST			
(CITY) 0061/1090			
		0060/1038	020 "DIA CIRC CONCR
			LEN=0012 INSTALLED UNKN
		0060/0975	TWENTYNINTH ST
			(CITY)
		0060/0584	SIGN: CANTILEVER
			BMSID 39/2005/0060/0584
016 "DIA CIRC CONCR			
LEN=0947 INSTALLED UNKN 0061/0240			
		014904 FT	1 0 00158 0 01 0454+86
			THIRTYFIRST ST
			(CITY)
			OXFORD DR
			(SR2007 SEG 0010/0000)
			ALLENTOWN
			SALISBURY T
			LENGTH(AH 2226 BK 2872)
1 0 00158 0 01 0454+86 014955 FT			
THIRTYFIRST ST			
(TWP)			
OXFORD DR			
(SR2007 SEG 0010/0000)			
LENGTH(AH 2215 BK 2893) 0061/0000		0060/0000	
THIRTYFIRST ST SW			
(TWP) 0051/2725			
		0050/2606	020 "DIA CIRC METAL
			LEN=0060 INSTALLED UNKN
		0050/2232	018 "DIA CIRC CONCR
			LEN=0060 INSTALLED UNKN
018 "DIA CIRC CONCR			

DIR: B TOTAL LEN: 5.650 MI. DIST: 05-3 SR: 2005
LEFT MUN: ALLENTOWN C RIGHT MUN: SALISBURY T

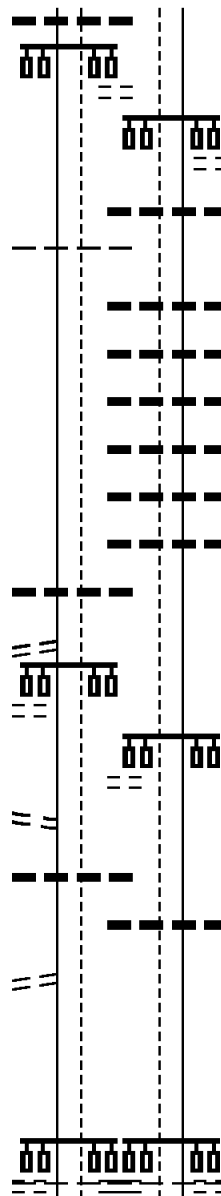
ALLENTOWN
SALISBURY T

018 " DIA CIRC METAL
LEN=0050 INSTALLED UNKN 0051/0700
LC TO REGEN T WY
(CONN) 0051/0694
REGEN T WY
(PRDR)

LC FROM REGENT WY
(CONN) 0051/0566
048 " DIA CIRC METAL
LEN=0050 INSTALLED UNKN 0051/0460

LC TO BEVIN DR
(CONN)
1 0 00 158 0 01 0425+06 0051/0056
NC LEHIGH ST 012062 FT
BEVIN DR
(TWP)
GRACE CT
(TWP)

SALISBURY
EMMAUS B



```

THIRTYTHIRD ST
(TWP )
0050/1724
0050/1682
0050/1588
0050/1323
0050/1130
0050/1068
0050/1067
0050/0881
018 "DIA CIRC METAL
LEN=0060 INSTALLED UNKN
036"H 48"W CON BOX CUL
LEN=0060 INSTALLED UNKN
018 "DIA CIRC CONCR
LEN=0075 INSTALLED UNKN
020 "DIA CIRC CONCR
LEN=0075 INSTALLED UNKN
020 "DIA CIRC CONCR
LEN=0062 INSTALLED UNKN
020"H 18"W * *UNKNOWN* *
LEN=0099 INSTALLED UNKN
024 "DIA CIRC CONCR
LEN=0069 INSTALLED UNKN

```

0050/0620 REAGENT WY
(PRDR)

0050/0170 036 "DIA CIRC CONCR
LEN=0099 INSTALLED UNKN

012032 FT 1 0 00158 0 01 0425+06
NC LE HIGH ST
BEVIN DR
(TWP)
(GRACE) CT
(TWP)

SALISBURY
EMMAUS B

EXTRACT DATE: 12/28/2024 ROADWAY MANAGEMENT SYSTEM PAGE NUMBER: 267
PRINT DATE: 12/30/2024 SLD COUNTY/SR - ANNUAL PRINT COUNTY: LEHIGH

DIR: B TOTAL LEN: 5.650 MI. DIST: 05-3 SR: 2005
LEFT MUN: SALISBURY T RIGHT MUN: SALISBURY T

LENGTH(AH 2893 BK 2182) 0051/0000 0050/0000 LENGTH(AH 2872 BK 2152)
LC FROM BEVIN DR
(CONN) 0041/2095

HARRISON ST
(BORO)
HARRISON ST
(BORO)

0041/0679

1 0 00158 0 01 0391+46 009880 FT
JEFFERSON ST
(BORO)
MFC BEGIN = C
LENGTH(AH 2182 BK 1314)
GEORGE ST
(BORO)
ELM ST
(BORO)

0041/0000
0034/1090
0034/0883

NORTH ST
(BORO)

0034/0488

RIDGE ST
(BORO)

0034/0000

0040/1059 024 "DIA CIRC CONCR
LEN=0099 INSTALLED UNKN
018"H 18"W **UNKNOWN**
0040/0699 LEN=0099 INSTALLED UNKN
018"DIA CIRC CONCR
0040/0682 LEN=0050 INSTALLED UNKN
HARRISON ST
(BORO)
HARRISON ST
(BORO)
0040/0670 016 "DIA CIRC CONCR
LEN=0050 INSTALLED UNKN
018"DIA CIRC CONCR
0040/0486 LEN=0050 INSTALLED UNKN
1 0 00158 0 01 0391+46
JEFFERSON ST
(BORO)
MFC BEGIN = C
0040/0181 LEN=0050 INSTALLED UNKN
009880 FT
0040/0000 LENGTH(AH 2152 BK 1314)
0034/0806 018 "DIA CIRC CONCR
LEN=0051 INSTALLED UNKN
020 "DIA CIRC CONCR
0034/0577 LEN=0045 INSTALLED UNKN
0034/0309 024 "DIA CIR UNKNOWN
LEN=0050 INSTALLED UNKN
FROM 2002/0010 SH
0034/0094 (CONN)
NC ST AVE
008566 FT 0 0 00000 0 00 0000+00
MAIN ST
(SR2002 SEG 0010/0000)
MFC BEGIN = C
0034/0000 LENGTH(AH 1314 BK 3461)
0030/2635 036 "DIA CAST IRON
LEN=0099 INSTALLED UNKN
034"H 50"W CONC STRUCT
0030/2618 LEN=0050 INSTALLED UNKN

EXTRACT DATE: 12/28/2024 ROADWAY MANAGEMENT SYSTEM PAGE NUMBER: 266
PRINT DATE: 12/30/2024 SLD COUNTY/SR - ANNUAL PRINT COUNTY: LEHIGH

DIR: B TOTAL LEN: 5.650 MI. DIST: 05-3 SR: 2005
LEFT MUN: EMMANUS B RIGHT MUN: EMMANUS B

WILLOW ST
(BORO)

0030/2095

BRUNNER ST
(BORO)

0030/0022

1 0 00158 0 01 0357+39 005105 FT
FOURTH ST
(BORO)

0030/0000

PERKIOMEN ST
(BORO)

0020/1550

MOYER ST
(BORO)

0020/1071

==	0030/2614	KLINES LN (BORO)
==	0030/2376	FIRST ST (BORO)
==	0030/2277	UNKNOWN AL (BORO)
==		
==	0030/1760	KEYSTONE AV (BORO)
==	0030/1463	CHERRY ST (BORO)
==		SECOND ST (BORO)
==	0030/1168	
==	0030/0876	BROOM ST (BORO)
==		THIRD ST (BORO)
==	0030/0580	
	NC MA	IN ST SHORT ST (BORO)
==	0030/0278	MAIN ST (BORO)
==		
==	005105 FT	FOURTH ST (SR2037 SEG 0050/1124)
==	0030/0000	LENGTH(AH 3461 BK 2254) FIFTH ST (BORO)
==	0020/1729	
==	0020/1711	016 " DIA CIRC METAL LEN=0033 INSTALLED UNKN
==		
==	0020/1543	016 " DIA CIRC METAL LEN=0033 INSTALLED UNKN
==	0020/1242	016 " DIA CIRC METAL LEN=0024 INSTALLED UNKN
==		
==	0020/0878	SIXTH ST (BORO)
==	0020/0652	018 " DIA CIRC METAL LEN=0033 INSTALLED UNKN
==	0020/0225	018 " DIA CIRC METAL LEN=0033 INSTALLED UNKN

DIST: 05-3 SR: 2005
RIGHT MUN: EMMAUS B

```

SEVENTH ST
002851 FT (BORO)

5 0020/0000 LENGTH(AH 2254 BK 2851)
EIGHTH ST
0010/2276 (BORO)
NINTH ST
0010/1710 (BORO)
016 "DIA CIR UNKNOWN
0010/1678 LEN=0099 INSTALLED UNKN
0010/1335 BMSSEN 39/2005/0010/1323
0 0 00000 0 00 0000+00
TR. LEIBERT
0010/1323 BMSBG 39/2005/0010/1323
016 "DIA CIR UNKNOWN
0010/1286 LEN=0099 INSTALLED UNKN
016 "DIA CIR UNKNOWN
0010/1250 LEN=0099 INSTALLED UNKN
TENTH ST
(SR2027 SEG 0180/2781)
0010/1140
024 "DIA CIR UNKNOWN
0010/1118 LEN=0099 INSTALLED UNKN
024 "DIA CIRC CONCR
0010/1101 LEN=0050 INSTALLED UNKN
024 "DIA CIRC CONCR
0010/1049 LEN=0040 INSTALLED UNKN
018 "DIA CIR UNKNOWN
0010/0709 LEN=0099 INSTALLED UNKN

018 "DIA CIRC CONCR
0010/0474 LEN=0099 INSTALLED UNKN
012 "DIA CIRC CONCR
0010/0473 LEN=0099 INSTALLED UNKN
012 "DIA CIRC CONCR
0010/0274 LEN=0099 INSTALLED UNKN

018 "DIA CIRC CONCR
0010/0118 LEN=0099 INSTALLED UNKN
000000 FT 1 0 00158 0 01 0306+53
NC CHESTNUT ST
TWELFTH ST
(BORO)

INTER-BK CHESTNUT ST
(SR0029 SEG 0120/0000)
MFC BEGIN = B
5 0010/0000 LENGTH(AH 2851 BK 0000)

```

EXTRACT DATE: 12/28/2024 ROADWAY MANAGEMENT SYSTEM PAGE NUMBER: 264
PRINT DATE: 12/30/2024 SLD COUNTY/SR - ANNUAL PRINT COUNTY: LEHIGH

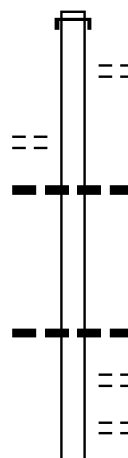
DIR: B TOTAL LEN: 3.487 MI. DIST: 05-3 SR: 2004
LEFT MUN: SALISBURY T RIGHT MUN: SALISBURY T

GOTTWALD DR
(TWP)

018411 FT

0060/1553

015545 FT



018411 FT AH-NORTHAMPTON (48)
INTER-AHD SEIDERSVILLE RD
0060/2866 (SR3004 SEG 0010/0000)
FIRE LN
0060/2340 (T596)

0060/1074 024 " DIA CIRC METAL
LEN=0022 INSTALLED UNKN

015545 FT 2 0 39013 0 01 0324+17
5 0060/0000 LENGTH(AH 2866 BK 2147)
012 " DIA CIRC METAL
0050/1942 LEN=0034 INSTALLED UNKN
GILLY AV
0050/1400 (T848)
ENTR TO MOBILE HOMES
0050/1240 (PRDR)
LAIBLE ST

EXTRACT DATE: 12/28/2024 ROADWAY MANAGEMENT SYSTEM PAGE NUMBER: 263
PRINT DATE: 12/30/2024 SLD COUNTY/SR - ANNUAL PRINT COUNTY: LEHIGH

DIR: B TOTAL LEN: 3.487 MI. DIST: 05-3 SR: 2004
LEFT MUN: SALISBURY T RIGHT MUN: SALISBURY T

MORTIMER ST
(TWP)

0050/0585

2 0 39013 0 01 0303+30 013398 FT
FOR SR 2002 AND 2004
(CONN) 0050/0000

BROOK AV
(TWP)

0040/2040

DELAWARE AV

0050/0848 (TWP)

0050/0533

014"H 00"W MULT UNKNWN
LEN=0038 INSTALLED UNKN
NANTUCKET CR

0050/0466

(T495)
024"DIA CIRC METAL
LEN=0038 INSTALLED UNKN
EMMAUS AV
(SR2002 SEG 0120/2848)

0050/0106

013398 FT

NC SE IDERSVILLE RD
5 0050/0000 LENGTH(AH 2147 BK 3541)
UNION ST

0040/3367

(TWP)
014"DIA CIRC CONCR
LEN=0030 INSTALLED UNKN
PARK AV

0040/3321

0040/2858

(TWP)
CENTER PL

0040/2461

014"DIA CIRC CONCR
LEN=0030 INSTALLED UNKN

0040/2167

0040/1827

018"DIA CIRC CONCR
LEN=0030 INSTALLED UNKN
024"H 60"W ELLIP CONC
LEN=0022 INSTALLED UNKN

0040/1487

0040/0774

FAIRVIEW RD
(SR2001 SEG 0010/1568)
ENTR TO MOBILE HOMES

0040/0286

009857 FT

(PRDR)
1 0 00487 0 00 0098+52
FRETZ AV

5 0040/0000

LENGTH(AH 3541 BK 3485)
016"DIA CIRC CONCR
LEN=0035 INSTALLED UNKN
VERMONT AV

0030/3153

0030/3029

(T858)
018"DIA CIRC CONCR
LEN=0035 INSTALLED 2001
UEBERROTH AV

0030/2933

0030/2460

(T462)
020"DIA CIRC CONCR
LEN=0026 INSTALLED UNKN

0030/2183

DIR: B TOTAL LEN: 3.487 MI. DIST: 05-3 SR: 2004
LEFT MUN: SALISBURY T RIGHT MUN: SALISBURY T

DIR: B		TOTAL LEN: 3.487 MI.		DIST: 05-3		SR: 2004	
LEFT MUN: ALLENTOWN C				RIGHT MUN: ALLENTOWN C			
DAUPHIN ST (CITY)	0020/1115	==			0020/0565	S CARLISLE ST (CITY)	
		==	==			S BOYD ST (CITY)	
	003105 FT	==	==		0020/0291	(CITY)	
					003105 FT	1 0 00487 0 00 0031+10	
						S BRADFORD ST (CITY)	
CONSTITUTION DR (CITY)	0010/2870	==	==		0020/0000	LENGTH(AH 3267 BK 3105)	
		==	==			014 "DIA CIRC CONCR LEN=0099 INSTALLED UNKN	
		==	==		0010/2625	S ALBERT ST (CITY)	
		==	==		0010/2563	(CITY)	
		==	==		0010/2250	014 "DIA CIRC CONCR LEN=0099 INSTALLED UNKN	
ARMOUR ST (CITY)	0010/2215	==	==			014 "DIA CIRC CONCR LEN=0099 INSTALLED UNKN	
		==	==		0010/1990	S FRONT ST (CITY)	
		==	==		0010/1900	LEWIS ST (CITY)	
WOODWARD ST (CITY)	0010/1355	==	==		0010/1614		
		==	==			S SECOND ST (CITY)	
		==	==		0010/1184	014 "DIA CIRC CONCR LEN=0099 INSTALLED UNKN	
		==	==		0010/1150	S THIRD ST (CITY)	
		==	==		0010/0840	S RACE ST (CITY)	
		==	==		0010/0611	014 "DIA CIRC CONCR LEN=0099 INSTALLED UNKN	
		==	==		0010/0597	S MEADOW ST (CITY)	
	000000 FT	==	==		0010/0298	1 0 00487 0 00 0000+00	
					000000 FT	S SUSQUEHANNA ST FOURTH ST (SR0145 SEG 0072/0000)	
						INTER-BK	
						SUSQUEHANNA ST (SR0145 SEG 0072/0000)	
FOURTH ST (CITY)	0010/0000	==	==		0010/0000	MFC BEGIN = C LENGTH(AH 3105 BK 0000)	

EXTRACT DATE: 12/28/2024 ROADWAY MANAGEMENT SYSTEM PAGE NUMBER: 260
PRINT DATE: 12/30/2024 SLD COUNTY/SR - ANNUAL PRINT COUNTY: LEHIGH
DIR: B TOTAL LEN: .702 MI. DIST: 05-3 SR: 2003
LEFT MUN: ALLENTOWN C RIGHT MUN: ALLENTOWN C

003708 FT



003708 FT
INTER-AHD

0010/3708

FIFTEENTH ST
(CITY)
TILGHMAN ST
(SR1002 SEG 0210/0000)
UTICA ST

EXTRACT DATE: 12/28/2024 ROADWAY MANAGEMENT SYSTEM PAGE NUMBER: 258
PRINT DATE: 12/30/2024 SLD COUNTY/SR - ANNUAL PRINT COUNTY: LEHIGH

DIR: B TOTAL LEN: 7.160 MI. DIST: 05-3 SR: 2002
LEFT MUN: FOUNTAIN HILL B RIGHT MUN: FOUNTAIN HILL B

SHEETZ ST
(BORO)

037804 FT

0150/1001



037805 FT AH-NORTHAMPTON (48)
INTER-AHD BROADWAY
0150/2103 (SR3012 SEG 0010/0000)
BISHOP THORPE ST
0150/2042 (BORO)
HELLENER ST
0150/1577 (BORO)
CLEWELL ST
0150/1331 (BORO)
048"H 48"W CONC STRUCT
0150/1289 LEN=0099 INSTALLED UNKN
BENNER ST
0150/1001 (BORO)
ITASKA ST
0150/0855 (BORO)
HOFFERT ST
0150/0530 (BORO)
012"H 12"W CON BOX CUL
0150/0482 LEN=0099 INSTALLED UNKN
012"H 12"W ELLIP METAL
0150/0462 LEN=0099 INSTALLED UNKN

EXTRACT DATE: 12/28/2024 ROADWAY MANAGEMENT SYSTEM PAGE NUMBER: 257
PRINT DATE: 12/30/2024 SLD COUNTY/SR - ANNUAL PRINT COUNTY: LEHIGH

DIR: B TOTAL LEN: 7.160 MI. DIST: 05-3 SR: 2002
LEFT MUN: FOUNTAIN HILL B RIGHT MUN: FOUNTAIN HILL B

	035701 FT			035702 FT	1 0 00487 0 00 0187+82
					BERGEN ST
					(BORO)
LC FROM BERGEN ST				5 0150/0000	LENGTH(AH 2103 BK 2667)
(CONN)	0140/2595				
				0140/2267	SOUTH LYNN ST
NORTH LYNN ST					(BORO)
(BORO)	0140/2223				
SCHOOL ST					
(BORO)	0140/2067				
				0140/1899	GREENE CT
					(BORO)
				0140/1719	014 " DIA CIRC CONCR
DELAWARE AV					LEN=0099 INSTALLED UNKN
(BORO)	0140/1705			0140/1705	
STANLEY AV					
(BORO)	0140/1582				
				0140/1449	NORWAY PL
					(BORO)
				0140/1192	SMILEY AV
SPRINGER LN					(BORO)
(BORO)	0140/1111				
				0140/0696	LECHAUWEKI AV
					(BORO)
				0140/0630	018"H 18"W CON BOX CUL
					LEN=0099 INSTALLED UNKN
				0140/0623	018"H 18"W ELLIP CONC
					LEN=0068 INSTALLED UNKN
DODSON ST					
(BORO)	0140/0610				
				0140/0316	HERTZOG AV
					(BORO)
				0140/0190	018"H 18"W ELLIP CONC
					LEN=0099 INSTALLED UNKN
				0140/0136	FOUNTAIN HILL
					SALISBURY T
033034 FT				033035 FT	1 0 00487 0 00 0162+86
					ROOSEVELT AV
					(BORO)
				5 0140/0000	LENGTH(AH 2667 BK 2503)
					DOROTHY AV
				0130/2170	(BORO)
					036 " DIA CIRC CONCR
				0130/2163	LEN=0099 INSTALLED UNKN
					018"H 18"W ELLIP CONC
				0130/1626	LEN=0036 INSTALLED UNKN

EXTRACT DATE: 12/28/2024 ROADWAY MANAGEMENT SYSTEM PAGE NUMBER: 256
PRINT DATE: 12/30/2024 SLD COUNTY/SR - ANNUAL PRINT COUNTY: LEHIGH

DIR: B TOTAL LEN: 7.160 MI. DIST: 05-3 SR: 2002
LEFT MUN: SALISBURY T RIGHT MUN: SALISBURY T

		0130/1370	018 "DIA CIRC METAL LEN=0052 INSTALLED UNKN ASH ST (T540)
		0130/1172	
PUBLIC RD (T540)	0130/0946		
		0130/0854	SCHOLL AV (T495)
WISTAR ST (T538)	0130/0790		
WEIL ST (T538)	0130/0628		
	030531 FT	0130/0500	CRESTLINE AV (TWP)
		030532 FT	1 0 00487 0 00 0134+86 014 "DIA CIRC METAL LEN=0120 INSTALLED UNKN
FOR SR 2002 AND 2004 (CONN)	0130/0000	NC BR	ROADWAY
		0130/0000	LENGTH(AH 2503 BK 2981) SEIDERSVILLE RD (SR2004 SEG 0050/0106)
		0120/2848	
		0120/2030	014 "DIA CIRC CONCR LEN=0020 INSTALLED 1998
PARK AV (TWP)	0120/1857		
HAUSMAN AV (TWP)	0120/1535		
		0120/1503	030 "DIA CIRC CONCR LEN=0058 INSTALLED UNKN HAUSMAN AV (TWP)
		0120/1452	
ILLINGSWORTH AV (TWP)	0120/1378		
		0120/1330	TR.TROUT CK. STRUCTURE LENGTH 17 FT BMSID 39/2002/0120/1330 CHURCH RD (TWP)
		0120/1174	054"H 54"W CON BOX CUL LEN=0036 INSTALLED UNKN BUTZ LN (TWP)
		0120/1025	
		0120/0689	
	027550 FT	027551 FT	2 0 39013 0 01 0275+35 VILLAGE: GAUFFS HILL HERBERT ST (TWP)
		0120/0000	LENGTH(AH 2981 BK 2497) 018 "DIA CIRC CONCR

EXTRACT DATE: 12/28/2024 ROADWAY MANAGEMENT SYSTEM PAGE NUMBER: 255
PRINT DATE: 12/30/2024 SLD COUNTY/SR - ANNUAL PRINT COUNTY: LEHIGH

DIR: B TOTAL LEN: 7.160 MI. DIST: 05-3 SR: 2002
LEFT MUN: SALISBURY T RIGHT MUN: SALISBURY T

FAIRVIEW RD
(SR2001 SEG 0010/0000) 0110/2295

TROUT DR
(TWP) 0110/1640

2 0 39013 0 01 0255+00 025053 FT
GASKILL AV
(TWP) 0110/0000

POTOMAC ST
(TWP) 0100/0361

0110/2336	LEN=0099	INSTALLED	UNKN
0110/2187	018"H 18"W PIPE ARCH LEN=0099	INSTALLED	UNKN
0110/1959	030"DIA CIRC CONCR LEN=0099	INSTALLED	UNKN
0110/1942	EHRETS LN (TWP)		
0110/1900	018"DIA CIRC METAL LEN=0038	INSTALLED	UNKN
0110/1859	STERNERS LN (TWP)		
0110/1648	018"DIA CIRC CONCR LEN=0099	INSTALLED	UNKN
0110/1402	018"DIA CIRC CONCR LEN=0099	INSTALLED	UNKN
0110/1332	LINDA LN (TWP)		
0110/1102	018"DIA CIRC CONCR LEN=0099	INSTALLED	UNKN
0110/1075	B ST (TWP)		
0110/0791	018"DIA CIRC CONCR LEN=0039	INSTALLED	UNKN
0110/0406	018"DIA CIRC CONCR LEN=0099	INSTALLED	UNKN
0110/0123	018"DIA CIRC METAL LEN=0042	INSTALLED	UNKN
025054 FT			
5 0110/0000	LENGTH(AH 2497 BK 2448) 018"DIA CIRC CONCR		
0100/2269	LEN=0099	INSTALLED	UNKN
0100/1871	018"DIA CIRC CONCR LEN=0099	INSTALLED	UNKN
0100/1553	014"DIA CIRC CONCR LEN=0099	INSTALLED	UNKN
0100/1208	030"DIA CIRC CONCR LEN=0099	INSTALLED	UNKN
0100/0699	014"DIA CIRC METAL LEN=0099	INSTALLED	UNKN
0100/0669	HONEYSUCKLE RD (SR2053 SEG 0040/2991)		
0100/0642	014"DIA CIRC CONCR LEN=0045	INSTALLED	UNKN

DIST: 05-3 SR: 2002
RIGHT MUN: SALISBURY T

EXTRACT DATE: 12/28/2024 ROADWAY MANAGEMENT SYSTEM PAGE NUMBER: 253
PRINT DATE: 12/30/2024 SLD COUNTY/SR - ANNUAL PRINT COUNTY: LEHIGH

DIR: B TOTAL LEN: 7.160 MI. DIST: 05-3 SR: 2002
LEFT MUN: ALLENTOWN C RIGHT MUN: ALLENTOWN C

WOOD ST
(CITY)

0080/0964

==

---|---

0080/0675

014 "DIA CIRC CONCR
LEN=0099 INSTALLED UNKN

---|---

0080/0660

014 "DIA CIRC CONCR
LEN=0099 INSTALLED UNKN

==|==

0080/0633

SECOND ST
(CITY)

---|---

0080/0329

014 "DIA CIRC CONCR
LEN=0099 INSTALLED UNKN

==|==

0080/0302

THIRD ST
(CITY)

THIRD ST
(CITY)

0080/0225

==

---|---

0080/0032

014 "DIA CIRC CONCR
LEN=0020 INSTALLED UNKN

016770 FT

016771 FT

2 0 39013 0 01 0167+12

00|00

FOURTH ST
(SR0145 SEG 0060/0000)

==|==

5

0080/0000

LENGTH(AH 2185 BK 2614)

==|==

0070/2398

JUTE ST
(CITY)

==|==

0070/2156

FIFTH ST
(CITY)

---|---

0070/1997

014 "DIA CIRC METAL
LEN=0099 INSTALLED UNKN

---|---

0070/1987

014 "DIA CIRC CONCR
LEN=0099 INSTALLED UNKN

==|==

0070/1975

EAST ST
(CITY)

---|---

0070/1963

014 "DIA CIRC CONCR
LEN=0099 INSTALLED UNKN

---|---

0070/1836

014 "DIA CIRC CONCR
LEN=0099 INSTALLED UNKN

==|==

0070/1742

ALICE ST
(CITY)

LAW ST
(CITY)

0070/1579

==

==|==

0070/1406

LAW ST
(CITY)

SIXTH ST
(CITY)

0070/1174

==

---|---

0070/1160

014 "DIA CIRC CONCR
LEN=0099 INSTALLED UNKN

00|00

CHURCH ST
(CITY)

---|---

0070/0700

014 "DIA CIRC CONCR
LEN=0099 INSTALLED UNKN

0070/0590

014 "DIA CIRC CONCR
LEN=0099 INSTALLED UNKN

EXTRACT DATE: 12/28/2024 ROADWAY MANAGEMENT SYSTEM PAGE NUMBER: 252
PRINT DATE: 12/30/2024 SLD COUNTY/SR - ANNUAL PRINT COUNTY: LEHIGH

DIR: B TOTAL LEN: 7.160 MI. DIST: 05-3 SR: 2002
LEFT MUN: ALLENTOWN C RIGHT MUN: ALLENTOWN C

	014156 FT	0070/0480	014 "DIA CIRC CONCR
		014157 FT	LEN=0099 INSTALLED UNKN
			2 0 39013 0 01 0141+62
			HALL ST
			(CITY)
		0070/0000	LENGTH(AH 2614 BK 2602)
			EIGHTH ST
			(CITY)
		0060/2208	014 "DIA CIRC CONCR
			LEN=0099 INSTALLED UNKN
		0060/2176	LUMBER ST
			(CITY)
		0060/1818	014 "DIA CIRC CONCR
			LEN=0099 INSTALLED UNKN
		0060/1816	
UNKNOWN AL			
(CITY)	0060/1690		
			NINTH ST
			(CITY)
		0060/1465	014 "DIA CIRC CONCR
			LEN=0036 INSTALLED UNKN
		0060/1436	FOUNTAIN ST
			(CITY)
		0060/1096	014 "DIA CIRC CONCR
			LEN=0036 INSTALLED UNKN
		0060/1067	TENTH ST
			(CITY)
		0060/0725	014 "DIA CIRC METAL
			LEN=0036 INSTALLED UNKN
		0060/0629	024"H 24"W CON BOX CUL
			LEN=0038 INSTALLED UNKN
		0060/0455	HOWARD ST
			(CITY)
		0060/0353	
LC TO MACK BL			
(CONN)	0060/0230		
			014 "DIA CIRC CONCR
			LEN=0020 INSTALLED UNKN
		0060/0160	LANCASTER AV
			(CITY)
MACK BL			
(CITY)	0060/0115		
		0060/0115	TR.TROUT CK.
			STRUCTURE LENGTH 11 FT
		0060/0076	BMSID 39/2002/0060/0076
LC FROM MACK BL			
(CONN)	0060/0065		
2 0 39013 0 01 0115+50	011554 FT		
ELEVENTH ST			
(CITY)			
MENGES AV			
(CITY)	0060/0000		
		0060/0000	LENGTH(AH 2602 BK 2132)
			WATSON ST

EXTRACT DATE: 12/28/2024 ROADWAY MANAGEMENT SYSTEM PAGE NUMBER: 251
PRINT DATE: 12/30/2024 SLD COUNTY/SR - ANNUAL PRINT COUNTY: LEHIGH

DIR: B TOTAL LEN: 7.160 MI. DIST: 05-3 SR: 2002
LEFT MUN: ALLENTOWN C RIGHT MUN: ALLENTOWN C

SOUTH TWELFTH ST
(CITY)

0054/1368

009422 FT

TWENTYSIXTH ST
(CITY)
ALLENBROOK DR
(CITY)

0051/1268

RAMP LG RD
(SR8003 SEG 0250/0863) 0051/0705

OP ID 39/0078/0580/0063 0051/0507

TWENTYSIXTH ST (CITY) 0051/0391

(APRA) PENNDOT STOCKPIL

ENTRANCE TO SHED

(GOVT) SHALER ST

(CITY) 0051/0113

014 "DIA CIRC CONCR LEN=0099 INSTALLED UNKN 0051/0036

2 0 39013 0 01 0081+69 008043 FT

MFC BEGIN = B LENGTH(AH 1379 BK 2793) 0051/0000

0030/2690

0030/2656

0030/2425

0054/1636 (CITY)

018 "DIA CIRC UNKNOWN

0054/1539 LEN=0099 INSTALLED UNKN

0054/1368

024 "DIA CIRC CONCR

LEN=0099 INSTALLED UNKN

014 "DIA CIRC CONCR

LEN=0042 INSTALLED UNKN

ROY ST (CITY)

0 0 00000 0 00 0000+00

MFC BEGIN = B

LENGTH(AH 2132 BK 1380)

014 "DIA CIRC CONCR

LEN=0042 INSTALLED UNKN

TWENTYSIXTH ST (CITY)

ALLENBROOK DR (CITY)

014 "DIA CIRC CONCR

LEN=0048 INSTALLED UNKN

014 "DIA CIRC CONCR

LEN=0056 INSTALLED UNKN

OP ID 39/0078/0580/0063

TWENTYSIXTH ST (CITY)

(APRA) PENNDOT STOCKPIL

ENTRANCE TO SHED

(GOVT) SHALER ST

(CITY) 0050/0110

008043 FT 2 0 39013 0 01 0081+69

036 "DIA CIRC METAL

LEN=0099 INSTALLED UNKN

MFC BEGIN = B

LENGTH(AH 1380 BK 2793)

024 "DIA CIRC CONCR

LEN=0150 INSTALLED UNKN

TWENTYSEVENTH ST (CITY)

014 "DIA CIRC CONCR

LEN=0042 INSTALLED UNKN

EXTRACT DATE: 12/28/2024 ROADWAY MANAGEMENT SYSTEM PAGE NUMBER: 250
PRINT DATE: 12/30/2024 SLD COUNTY/SR - ANNUAL PRINT COUNTY: LEHIGH

DIR: B TOTAL LEN: 7.160 MI. DIST: 05-3 SR: 2002
LEFT MUN: ALLENTOWN C RIGHT MUN: ALLENTOWN C

TWENTYEIGHTH ST (CITY)	0030/2248	==	==	0030/2064	TWENTYEIGHTH ST (CITY)
		==	==	014 "DIA CIRC CONCR	
		---	---	LEN=0058 INSTALLED UNKN	
		==	==	PROSPECT AV	
		---	---	0030/1560	(CITY)
		---	---	014 "DIA CIRC CONCR	
		---	---	LEN=0042 INSTALLED UNKN	
		00	00	MOUNTAIN LN	
TWENTYNINTH ST (CITY)	0030/1181	==	==	(CITY)	
		---	---	014 "DIA CIRC CONCR	
		---	---	LEN=0042 INSTALLED UNKN	
		---	---	012 "DIA CIRC CONCR	
		---	---	LEN=0042 INSTALLED UNKN	
		==	==	THIRTIETH ST	
		---	---	(CITY)	
		---	---	048 "DIA CIRC CONCR	
		---	---	LEN=0015 INSTALLED UNKN	
		==	==	GRACE ST	
	005250 FT	---	---	(CITY)	
		---	---	2 0 39013 0 00 0052+70	
				014 "DIA CIRC CONCR	
				LEN=0099 INSTALLED UNKN	
				THIRTYFIRST ST	
				(TWP)	
		00	00	ALLENTOWN	
		---	---	SALISBURY T	
		---	---	LENGTH(AH 2793 BK 1751)	
		---	---	014 "DIA CIRC CONCR	
SECOND AV (BORO)	0020/1341	==	==	LEN=0048 INSTALLED UNKN	
				NC EMMAUS AV	
THIRTYTHIRD ST (BORO)	0020/0938	==	==	FOX ST	
		==	==	(BORO)	
		---	---	EAGLE ST	
		---	---	(BORO)	
		---	---	018 "DIA CIRC CONCR	
		---	---	LEN=0099 INSTALLED UNKN	
		---	---	014 "DIA CIRC CONCR	
		---	---	LEN=0099 INSTALLED UNKN	
		==	==	DELL ST	
CAMP ST (BORO)	0020/0100	==	==	(BORO)	
				014 "DIA CIRC CONCR	

EXTRACT DATE: 12/28/2024 ROADWAY MANAGEMENT SYSTEM PAGE NUMBER: 249
PRINT DATE: 12/30/2024 SLD COUNTY/SR - ANNUAL PRINT COUNTY: LEHIGH

DIR: B TOTAL LEN: 7.160 MI. DIST: 05-3 SR: 2002
LEFT MUN: SALISBURY T RIGHT MUN: SALISBURY T

	003499 FT	0020/0064	LEN=0099	INSTALLED UNKN
		003499 FT	2 0 39013 0 00	0035+25
			CAMP ST	
			(BORO)	
		0020/0000	LENGTH(AH 1751	BK 3499)
		0010/3377	SALISBURY	
			EMMAUS B	
		0010/3108	MOUNTAIN BL	
			(BORO)	
HARRISON ST	0010/3072		014 "DIA	CIRC CONCR
(BORO)		0010/2969	LEN=0099	INSTALLED UNKN
			ALPINE ST	
			(BORO)	
		0010/2333	014 "DIA	CIRC CONCR
		0010/2259	LEN=0099	INSTALLED UNKN
			EVERGREEN ST	
		0010/2173	(BORO)	
LEE ST	0010/1880		MAIN ST	
(BORO)			(BORO)	
		NC DA	LTON ST	
			WIEDERS LN	
		0010/1839	(BORO)	
			014 "DIA	CIRC CONCR
		0010/1769	LEN=0099	INSTALLED UNKN
		0010/1439	BMSBN 39/2002/0010/1369	
			2 0 39013 0 00	0014+00
			COMMONWEALTH OF PENN RR	
		0010/1369	BMSBG 39/2002/0010/1369	
NYLEVE BRIDGE CORPORATI	0010/1000	0010/1000	(APRA)	NYLEVE BRIDGE CO
(PRDR)			018 "DIA	CIRC CONCR
		0010/0380	LEN=0036	INSTALLED UNKN
			NORFOLK SOUTHERN	
		0010/0169	OVERPASS IS	RR X-ING
TO 2005/0040 SH	0010/0145		NC MAIN ST	
(CONN)			STATE AV	
			(SR2005	SEG 0034/0000)
		INTER-BK	RIDGE ST	
		000000 FT	(BORO)	
2 0 39013 0 00 0000+00 000000 FT			MFC BEGIN = B	
STATE AV		0010/0000	LENGTH(AH 3499	BK 0000)
(SR2005				
SEG 0034/0000)				
0010/0000				

EXTRACT DATE: 12/28/2024 ROADWAY MANAGEMENT SYSTEM PAGE NUMBER: 248
PRINT DATE: 12/30/2024 SLD COUNTY/SR - ANNUAL PRINT COUNTY: LEHIGH

DIR: B TOTAL LEN: .297 MI. DIST: 05-3 SR: 2001
LEFT MUN: SALISBURY T RIGHT MUN: SALISBURY T

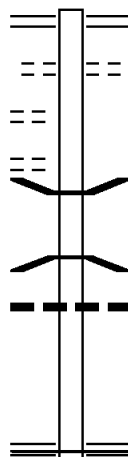
STANLEY AV
(T876)
SALISBURY RD
(TWP)

001568 FT

0010/0798

0010/0642

000000 FT



001568 FT SUSQUEHANNA ST
0010/1568 (SR2004 SEG 0040/0774)
0010/1100 LEHIGH AV
(TWP)

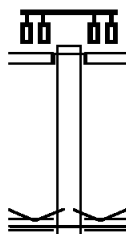
0010/0503 BMS EN 39/2001/0010/0493
2 0 39014 0 00 0000+00
TROUT CK
0010/0493 BMSBG 39/2001/0010/0493
120"H 72"W CONC STRUCT
0010/0490 LEN=0025 INSTALLED UNKN
000000 FT 2 0 39014 0 00 0000+00
NC FA IRVIEW RD
EMMAUS AV
(SR2002 SEG 0110/2295)
MFC BEGIN = E
0010/0000 LENGTH(AH 1568 BK 0000)

EXTRACT DATE: 12/28/2024 ROADWAY MANAGEMENT SYSTEM PAGE NUMBER: 247
PRINT DATE: 12/30/2024 SLD COUNTY/SR - ANNUAL PRINT COUNTY: LEHIGH

DIR: B TOTAL LEN: .091 MI. DIST: 05-3 SR: 1033
LEFT MUN: HANOVER T RIGHT MUN: HANOVER T

000482 FT

WEAVERSVILLE RD
(SR1009 SEG 0080/0000) 0010/0482
000000 FT

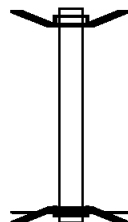


000482 FT
INTER-AHD OLD AIRPORT RD
(TBC)
SCHOENERSVILLE RD
(SR1009 SEG 0080/0000)
0010/0482 2 0 39031 0 02 0140+29
000000 FT VILLAGE: SCHEONERSVILLE
NC OL D AIRPORT RD
RACE ST
(SR1004 SEG 0071/0063)
MFC BEGIN = D
0010/0000 LENGTH(AH 0482 BK 0000)

EXTRACT DATE: 12/28/2024 ROADWAY MANAGEMENT SYSTEM PAGE NUMBER: 246
 PRINT DATE: 12/30/2024 SLD COUNTY/SR - ANNUAL PRINT COUNTY: LEHIGH
 DIR: B TOTAL LEN: .038 MI. DIST: 05-3 SR: 1031
 LEFT MUN: BETHLEHEM C RIGHT MUN: BETHLEHEM C

000201 FT

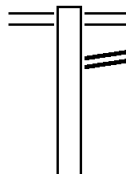
000000 FT



000201 FT BMS EN 39/1031/0010/0000
 INTER-AHD N FOURTEENTH AV
 0010/0201 (CITY)
 000000 FT 2 0 00000 0 00 0000+00
 NC FO URTEENTH AV
 INTER-BK S FOURTEENTH AV
 (CITY)
 PA 378 NB
 BMSBG 39/1031/0010/0000
 MFC BEGIN = E
 0010/0000 LENGTH(AH 0201 BK 0000)

EXTRACT DATE: 12/28/2024 ROADWAY MANAGEMENT SYSTEM PAGE NUMBER: 245
PRINT DATE: 12/30/2024 SLD COUNTY/SR - ANNUAL PRINT COUNTY: LEHIGH
DIR: B TOTAL LEN: 1.371 MI. DIST: 05-3 SR: 1027
LEFT MUN: NORTH WHITEHALL T RIGHT MUN: NORTH WHITEHALL T

007238 FT



007238 FT MACARTHUR RD
(SR0145 SEG 0240/2160)
0030/2043 (SR0145 SEG 0241/2179)
SR 9103 SH
0030/1865 (SR9103 SEG 0010/0000)

EXTRACT DATE: 12/28/2024 ROADWAY MANAGEMENT SYSTEM PAGE NUMBER: 244
PRINT DATE: 12/30/2024 SLD COUNTY/SR - ANNUAL PRINT COUNTY: LEHIGH

DIR: B TOTAL LEN: 1.371 MI. DIST: 05-3 SR: 1027
LEFT MUN: NORTH WHITEHALL T RIGHT MUN: NORTH WHITEHALL T

1 0 00175 0 00 0063+51 005195 FT
ROOSEVELT ST
(TWP) 0030/0000

SPRING MILL RD
(TWP) 0020/3216

FAIRVIEW ST
(TWP) 0020/0770
001608 FT

LEISENRING ST
(TWP) 0010/0551

UNKNOWN AL
(TWP) 0010/0175
000000 FT



0030/0116 NORTH WHITEHALL
005195 FT WHITEHALL T
5 0030/0000 LENGTH(AH 2043 BK 3587)
0020/3535 BMSBN 39/1027/0020/3275
1 0 00175 0 00 0027+61
SPRING CREEK
0020/3275 BMSBG 39/1027/0020/3275
0020/2928 018 "DIA CIRC CONCR
LEN=0040 INSTALLED UNKN
0020/1030 014 "DIA CIRC CONCR
LEN=0040 INSTALLED 2002
001608 FT 1 0 00175 0 00 0027+61
FRONT ST
(TWP)
5 0020/0000 LENGTH(AH 3587 BK 1608)
KEMMERER ST
(TWP)
0010/1084 018 "DIA CIRC CONCR
LEN=0025 INSTALLED UNKN
WHITEHALL ST
(TWP)
0010/0722 018 "DIA CIRC CONCR
LEN=0025 INSTALLED UNKN
0010/0697 LEISENRING ST
(TWP)
0010/0356
000000 FT 1 0 00175 0 00 0011+26
NC SECOND ST
MAIN ST
(SR0329 SEG 0130/0000)
INTER-BK COPLAY RD
(TWP)
5 0010/0000 MFC BEGIN = D
LENGTH(AH 1608 BK 0000)

EXTRACT DATE: 12/28/2024 ROADWAY MANAGEMENT SYSTEM PAGE NUMBER: 243
PRINT DATE: 12/30/2024 SLD COUNTY/SR - ANNUAL PRINT COUNTY: LEHIGH



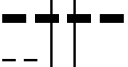


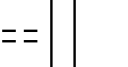

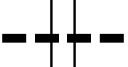


DIR: B TOTAL LEN: 2.588 MI. DIST: 05-3 SR: 1025
LEFT MUN: NORTH WHITEHALL T RIGHT MUN: NORTH WHITEHALL T

013662 FT		013662 FT	NEFFS LAURYS RD
		0050/1745	(SR4014 SEG 0190/0000)
		0050/1132	MEADOWBROOK DR
			(T964)
		0050/0225	026 "DIA CIRC CONCR
011917 FT		011917 FT	LEN=0025 INSTALLED UNKN
		0050/0000	2 0 39051 0 02 0119+93
			LENGTH(AH 1745 BK 2675)
		0040/2660	036 "DIA CIRC METAL
			LEN=0030 INSTALLED UNKN
		0040/1557	016 "DIA CIRC METAL
			LEN=0027 INSTALLED UNKN
		009242 FT	
2 0 39051 0 02 0092+96 009242 FT		0040/0000	LENGTH(AH 2675 BK 2322)
BELLVIEW RD			018 "DIA CIR PLASTIC
(T665)		0030/2116	LEN=0060 INSTALLED 1998
		0030/2089	CLEARVIEW RD
			(T703)

DIR: B TOTAL LEN: 2.588 MI. DIST: 05-3 SR: 1025
LEFT MUN: NORTH WHITEHALL T RIGHT MUN: NORTH WHITEHALL T

EXTRACT DATE: 12/28/2024 ROADWAY MANAGEMENT SYSTEM PAGE NUMBER: 241
PRINT DATE: 12/30/2024 SLD COUNTY/SR - ANNUAL PRINT COUNTY: LEHIGH

DIR: B TOTAL LEN: 2.016 MI. DIST: 05-3 SR: 1023
LEFT MUN: WHITEHALL T RIGHT MUN: WHITEHALL T

	010647 FT		010647 FT INTER-AHD	CHURCH ST (TWP) MAIN ST (SR0329 SEG 0100/0000)
PARK ST (TWP)	0050/0915		0050/1014	
			0050/0808	018 "DIA CIRC CONCR LEN=0050 INSTALLED UNKN
			0050/0520	018 "DIA CIRC CONCR LEN=0035 INSTALLED 2001
BRIDGE ST (TWP)	0050/0487		0050/0033 009633 FT	BMSBN 39/1023/0050/0000 1 1 00007 0 00 0078+37 COPLAY CREEK
	009633 FT			BMSBG 39/1023/0050/0000 LENGTH(AH 1014 BK 2687)
			0040/1450	018 "DIA CIRC CONCR LEN=0045 INSTALLED UNKN (APRA) BOYKO PETROLEUM CHESTNUT ST
CYPRESS LN (TWP)	0040/1526		0040/0904	(TWP)
			0040/0875	012 "DIA CIRC METAL LEN=0030 INSTALLED UNKN
			0040/0833 0040/0788	018 "DIA CAST IRON LEN=0045 INSTALLED UNKN MFC BEGIN = D 024 "DIA CIRC CONCR

EXTRACT DATE: 12/28/2024 ROADWAY MANAGEMENT SYSTEM PAGE NUMBER: 240
PRINT DATE: 12/30/2024 SLD COUNTY/SR - ANNUAL PRINT COUNTY: LEHIGH

DIR: B TOTAL LEN: 2.016 MI. DIST: 05-3 SR: 1023
LEFT MUN: WHITEHALL T RIGHT MUN: WHITEHALL T

1 1 00007 0 00 0051+57 006946 FT
RUCHSVILLE RD
(SR4003 SEG 0300/1852) 0040/0000

005096 FT

EASTERN INDUSTRIES
(PRDR)

0020/0560

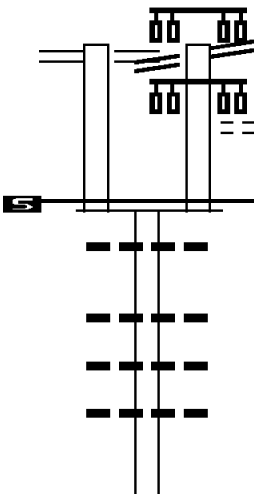
001820 FT

CHURCH ST
(SR9101 SEG 0010/0000) 0010/0254
000000 FT

0040/0750 LEN=0048 INSTALLED UNKN
006946 FT
5 0040/0000 LENGTH(AH 2687 BK 1850)
005096 FT 1 1 00007 0 00 0039+50
WHITEHALL PARKWAY REC R
(PRDR)
5 0030/0000 LENGTH(AH 1850 BK 3276)
0020/2293 COMMERCE DR
(TWP)
0020/1516 018 "DIA CIRC CONCR
LEN=0045 INSTALLED UNKN
0020/1515 018 "DIA CIRC CONCR
LEN=0045 INSTALLED UNKN
0020/0560 (APRA) WHITEHALL PLANT
020"H 30"W ELLIP METAL
0020/0001 LEN=0055 INSTALLED UNKN
001820 FT 1 1 00007 0 00 0000+00
COLUMBIA ST
(TWP)
5 0020/0000 LENGTH(AH 3276 BK 1820)
016 "DIA CIRC METAL
0010/1780 LEN=0040 INSTALLED UNKN
000000 FT 1 0 00555 7 00 0000+00
NC CHURCH ST
MACARTHUR RD
(SR0145 SEG 0180/0000)
(SR0145 SEG 0181/0000)
INTER-BK CENTER ST
(TWP)
MFC BEGIN = E
5 0010/0000 LENGTH(AH 1820 BK 0000)

EXTRACT DATE: 12/28/2024 ROADWAY MANAGEMENT SYSTEM PAGE NUMBER: 239
PRINT DATE: 12/30/2024 SLD COUNTY/SR - ANNUAL PRINT COUNTY: LEHIGH
DIR: B TOTAL LEN: 1.304 MI. DIST: 05-3 SR: 1021
LEFT MUN: SOUTH WHITEHALL T RIGHT MUN: SOUTH WHITEHALL T

006863 FT		006885 FT	
MAUCH CHUNK RD (SR1017 SEG 0050/0092) 0035/0073		MAUCH CHUNK RD (SR1017 SEG 0040/2937)	
0 0 00000 0 00 0000+00 006790 FT		0 0 00000 0 00 0000+00	
MFC BEGIN = D		MFC BEGIN = D	
LENGTH(AH 0073 BK 2414) 0035/0000		LENGTH(AH 0095 BK 2414)	
		016 "DIA CIRC METAL	
		LEN=0030 INSTALLED UNKN	
		018 "DIA CIRC METAL	
		LEN=0040 INSTALLED UNKN	
		018 "DIA CIRC METAL	
		LEN=0036 INSTALLED UNKN	
		018 "DIA CIRC METAL	
		LEN=0050 INSTALLED UNKN	
PIRMA AV		004376 FT 2 0 39039 0 00 0043+58	
004376 FT		NC PIRMA AV	



EXTRACT DATE: 12/28/2024 ROADWAY MANAGEMENT SYSTEM PAGE NUMBER: 238
PRINT DATE: 12/30/2024 SLD COUNTY/SR - ANNUAL PRINT COUNTY: LEHIGH

DIR: B TOTAL LEN: 1.304 MI. DIST: 05-3 SR: 1021
LEFT MUN: SOUTH WHITEHALL T RIGHT MUN: SOUTH WHITEHALL T

(TWP)
ALBRIGHT AV
(T607)

0030/0000

0020/1465

002424 FT

MARKET ST
(TWP)

0010/0522

000000 FT

5 0030/0000 LENGTH(AH 2414 BK 1952)

0020/0960 FOCHT AV

(TWP)

WEHR AV

(TWP)

0020/0530 2 0 39039 0 00 0025+60

002424 FT GIRARD AV

(TWP)

5 0020/0000 LENGTH(AH 1952 BK 2424)

024 "DIA CIRC CONCR

0010/2397 LEN=0020 INSTALLED UNKN

006 "DIA CIRC METAL

0010/2190 LEN=0099 INSTALLED UNKN

LATTA ST

0010/2002 (TWP)

0010/1051 018 "DIA CIRC CONCR

LEN=0025 INSTALLED UNKN

HUCKLEBERRY RD

0010/0990 (T559)

024 "DIA CIRC CONCR

0010/0873 LEN=0020 INSTALLED 2001

018 "DIA CIRC CONCR

0010/0757 LEN=0020 INSTALLED UNKN

024 "DIA CIRC METAL

0010/0590 LEN=0099 INSTALLED UNKN

016 "DIA CIRC CONCR

0010/0530 LEN=0020 INSTALLED UNKN

0010/0423 024 "DIA CIRC CONCR

LEN=0020 INSTALLED 2001

BELMONT ST

0010/0257 (TWP)

016 "DIA CIRC CONCR

0010/0254 LEN=0020 INSTALLED UNKN

016 "DIA CIRC CONCR

0010/0030 LEN=0020 INSTALLED UNKN

2 0 39039 0 00 0000+00

000000 FT NC WH WHITEHALL AV

WALBERT AV

(SR1006 SEG 0070/0570)

INTER-BK WHITEHALL AV

(TWP)

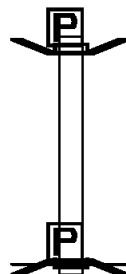
MFC BEGIN = D

5 0010/0000 LENGTH(AH 2424 BK 0000)

EXTRACT DATE: 12/28/2024 ROADWAY MANAGEMENT SYSTEM PAGE NUMBER: 237
 PRINT DATE: 12/30/2024 SLD COUNTY/SR - ANNUAL PRINT COUNTY: LEHIGH
 DIR: B TOTAL LEN: .041 MI. DIST: 05-3 SR: 1020
 LEFT MUN: BETHLEHEM C RIGHT MUN: BETHLEHEM C

000216 FT

000000 FT



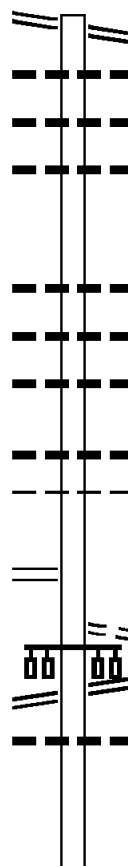
000216 FT BMS EN 39/1020/0010/0000
 INTER-AHD E CATASAUQUA RD
 (CITY)
 0010/0216 BRIDGE POSTED (TONS)
 000000 FT 0 0 00000 0 00 0000+00
 NC CA TATASAUQUA RD
 INTER-BK W CATASAUQUA RD
 (CITY)
 SGL 33 COMB 40
 PA 378 NB
 BMSBG 39/1020/0010/0000
 MFC BEGIN = D
 0010/0000 LENGTH(AH 0216 BK 0000)

EXTRACT DATE: 12/28/2024 ROADWAY MANAGEMENT SYSTEM PAGE NUMBER: 236
PRINT DATE: 12/30/2024 SLD COUNTY/SR - ANNUAL PRINT COUNTY: LEHIGH
DIR: N TOTAL LEN: 6.415 MI. DIST: 05-3 SR: 1019
LEFT MUN: NORTH WHITEHALL T RIGHT MUN: NORTH WHITEHALL T

MAUCH CHUNK RD 033865 FT
(SR1017 SEG 0120/0000) 0130/3712

2 0 39040 0 00 0122+72 030153 FT
SHANKWEILER RD
(SR4006 SEG 0060/1252) 0130/0000

OREFIELD RD
(SR4003 SEG 0250/3278) 0120/2221



033872 FT MAUCH CHUNK RD
0130/3712 (SR1017 SEG 0120/0000)
014 "DIA CIRC CONCR
0130/3416 LEN=0036 INSTALLED UNKN
014 "DIA CIRC CONCR
0130/2959 LEN=0048 INSTALLED UNKN
014 "DIA CIRC CONCR
0130/2693 LEN=0044 INSTALLED UNKN

014 "DIA CIRC CONCR
0130/1463 LEN=0038 INSTALLED UNKN
014 "DIA CIRC CONCR
0130/1225 LEN=0039 INSTALLED UNKN
014 "DIA CIRC CONCR
0130/0936 LEN=0036 INSTALLED UNKN

014 "DIA CIRC CONCR
0130/0333 LEN=0033 INSTALLED UNKN
NORTH WHITEHALL
0130/0186 SOUTH WHITEHALL T
030160 FT

5 0130/0000 LENGTH(AH 3712 BK 2348)
FROM 4003/0250 SH
(CONN)
0120/2264 WILLOW ST
(SR4003 SEG 0250/3278)

0120/2221
018 "DIA CIRC CONCR
0120/2092 LEN=0058 INSTALLED UNKN

014 "DIA CIRC CONCR

EXTRACT DATE: 12/28/2024 ROADWAY MANAGEMENT SYSTEM PAGE NUMBER: 235
PRINT DATE: 12/30/2024 SLD COUNTY/SR - ANNUAL PRINT COUNTY: LEHIGH

DIR: N TOTAL LEN: 6.415 MI. DIST: 05-3 SR: 1019
LEFT MUN: SOUTH WHITEHALL T RIGHT MUN: SOUTH WHITEHALL T

2 0 39040 0 00 0099+24 027805 FT
SUNCREST DR
(TWP) 0120/0000

LC TO PARKLAND HIGHSCHO
(CONN) 0110/0962
PARKLAND HIGH SCHOOL RD
(GOVT) 0110/0865

2 0 39040 0 00 0076+00 025481 FT
RITTER RD
(T599) 0110/0000

IRON BRIDGE RD
(T597) 0100/0601
023255 FT

0120/0516 LEN=0047 INSTALLED UNKN
014 "DIA CIRC CONCR
0120/0021 LEN=0063 INSTALLED UNKN
027812 FT
0120/0000 LENGTH(AH 2348 BK 2324)
014 "DIA CIRC CONCR
0110/1853 LEN=0051 INSTALLED UNKN
0110/0865
018 "DIA CIRC CONCR
0110/0054 LEN=0042 INSTALLED UNKN
025488 FT
0110/0000 LENGTH(AH 2324 BK 2226)
024 "DIA CIRC CONCR
0100/1947 LEN=0038 INSTALLED UNKN
NORFOLK SOUTHERN
0100/1897 OVERPASS IS RR X-ING
OLD RD
(T221)
0100/1219
0100/0804 BMS EN 39/1019/0100/0682
2 0 39040 0 00 0060+39
JORDAN CREEK
0100/0682 BMSBG 39/1019/0100/0682
023262 FT 2 0 39040 0 00 0053+45
MINNICH RD
(T606)
0100/0000 LENGTH(AH 2226 BK 2956)
018 "DIA CIRC CONCR
0090/2141 LEN=0064 INSTALLED UNKN
ALBRIGHT AV
(T563)
018 "DIA CIRC CONCR
0090/1374 LEN=0032 INSTALLED UNKN
GUTH RD
(T221)
0090/1114 024 "DIA CIRC CONCR
0090/1072 LEN=0034 INSTALLED UNKN
014 "DIA CIRC METAL

EXTRACT DATE: 12/28/2024 ROADWAY MANAGEMENT SYSTEM PAGE NUMBER: 234
PRINT DATE: 12/30/2024 SLD COUNTY/SR - ANNUAL PRINT COUNTY: LEHIGH

DIR: N TOTAL LEN: 6.415 MI. DIST: 05-3 SR: 1019
LEFT MUN: SOUTH WHITEHALL T RIGHT MUN: SOUTH WHITEHALL T

	020299 FT	0090/0588	LEN=0034	INSTALLED UNKN
		020306 FT	2 0 39040 0 00	0023+86
			HUCKLEBERRY RD	
			(T559)	
		0090/0000	LENGTH(AH 2956 BK 2390)	
		0080/2360	024 "DIA CIRC CONCR	
			LEN=0035	INSTALLED UNKN
		0080/1687	024 "DIA CIRC METAL	
			LEN=0052	INSTALLED UNKN
		0080/1369	024 "DIA CIRC METAL	
			LEN=0042	INSTALLED UNKN
		0080/1145	018 "DIA CIRC CONCR	
			LEN=0200	INSTALLED UNKN
		0080/0030	018 "DIA CIRC CONCR	
		017916 FT	LEN=0099	INSTALLED UNKN
			2 0 39040 0 00	0000+00
			WALBERT AV	
			(SR1006 SEG 0050/0000)	
		0080/0000	LENGTH(AH 2390 BK 2299)	
		0070/1759	LC FROM OFFICE CENTER R	
			(CONN)	
			OFFICE CENTER RD	
			(TWP)	
		0070/1671	LC TO OFFICE CENTER RD	
		0070/1566	(CONN)	
		0070/0678	018 "DIA CIRC METAL	
			LEN=0075	INSTALLED UNKN
			(APRA)	PENNDOT STOCKPIL
			ENTRANCE TO SHED	
			(GOVT)	
		0070/0648	FROM 8010/0510 SH	
		0070/0324	(CONN)	
			RAMP A RD	
			(SR8010	SEG 0500/0000)
			RAMP B RD	
			(SR8010	SEG 0510/0844)
		0070/0236	BMS EN 39/1019/0070/0000	
		0070/0153	1 0 00557 0 01	0319+98
		015617 FT	US 22 EB	
			BMS BG 39/1019/0070/0000	
			MFC BEGIN = C	
		0070/0000	LENGTH(AH 2299 BK 3822)	
LC TO CEDAR CREST PZ (CONN)	0070/1759			
CEDAR CREST PZ (PRDR)	0070/1671			
LC FROM CEDAR CREST PZ (CONN)	0070/1566			
WINCHESTER RD (T589)	0070/0648			

EXTRACT DATE: 12/28/2024 ROADWAY MANAGEMENT SYSTEM PAGE NUMBER: 233
PRINT DATE: 12/30/2024 SLD COUNTY/SR - ANNUAL PRINT COUNTY: LEHIGH

DIR: N TOTAL LEN: 6.415 MI. DIST: 05-3 SR: 1019
LEFT MUN: SOUTH WHITEHALL T RIGHT MUN: SOUTH WHITEHALL T

EDINBURGH RD
(T908)
SOUTH CAMBRIDGE CR
(T907)

0060/3120
0060/2808

SOUTH OXFORD CR
(T906)

0060/2502

TREXLER BL
(TWP)

0060/1275

011788 FT

0060/3767

0060/3704

0060/3573

0060/3120

0060/2808

0060/2514

0060/2502

0060/2193

0060/2190

0060/1888

0060/1870

0060/1583

0060/1566

0060/1289

0060/1247

0060/0929

0060/0622

0060/0612

0060/0316

011795 FT

0060/0000

0054/1881

FROM 8010/0750 SH
(CONN)
RAMP D RD
(SR8010 SEG 0760/0000)
RAMP C RD
(SR8010 SEG 0750/0783)
TO 8010/0760 SH
(CONN)
FAIRMONT ST
(TWP)
WOODLAWN ST
(TWP)
014 "DIA CIRC CONCR
LEN=0099 INSTALLED UNKN
PENNA ST
(TWP)
014 "DIA CIRC CONCR
LEN=0052 INSTALLED UNKN
CONGRESS ST
(TWP)
018 "DIA CIRC CONCR
LEN=0045 INSTALLED UNKN
HIGHLAND ST
(TWP)
018 "DIA CIRC CONCR
LEN=0047 INSTALLED UNKN
TREMONT ST
(TWP)
028 "DIA CIRC CONCR
LEN=0045 INSTALLED UNKN
LIVINGSTON ST
(TWP)
WHITEHALL ST
(TWP)
GREENLEAF ST
(TWP)
018 "DIA CIRC CONCR
LEN=0040 INSTALLED UNKN
CEDAR ST
(TWP)
1 0 00557 0 01 0281+76
WASHINGTON ST
(TWP)
LENGTH(AH 3822 BK 1961)
018 "DIA CIRC CONCR
LEN=0020 INSTALLED UNKN

EXTRACT DATE: 12/28/2024 ROADWAY MANAGEMENT SYSTEM PAGE NUMBER: 232
PRINT DATE: 12/30/2024 SLD COUNTY/SR - ANNUAL PRINT COUNTY: LEHIGH

DIR: N TOTAL LEN: 6.415 MI. DIST: 05-3 SR: 1019
LEFT MUN: SOUTH WHITEHALL T RIGHT MUN: SOUTH WHITEHALL T

		0054/1869	018 "DIA CIRC CONCR LEN=0040 INSTALLED UNKN TILGHMAN ST (SR1002 SEG 0151/0336) (SR1002 SEG 0150/0310)
		0054/1335	
		0054/0926	018 "DIA CIRC CONCR LEN=0018 INSTALLED UNKN
		0054/0614	018 "DIA CIRC CONCR LEN=0018 INSTALLED UNKN
		0054/0370	020 "DIA CIRC CONCR LEN=0062 INSTALLED UNKN LIBERTY ST
009827 FT	==	0054/0313	(TWP)
		009834 FT	1 0 00557 0 01 0264+40 SHREWSBURY RD
	==	0054/0000	(TWP) LENGTH(AH 1961 BK 2080)
		0050/2080	020 "DIA CIRC CONCR LEN=0011 INSTALLED UNKN
		0050/1725	020 "DIA CIRC CONCR LEN=0099 INSTALLED UNKN
		0050/1497	020 "DIA CIRC CONCR LEN=0099 INSTALLED UNKN
		0050/1370	024 "DIA CIRC CONCR LEN=0040 INSTALLED 2002 CHEW ST
			(TWP)
	==	0050/1312	
		0050/1217	020 "DIA CIRC CONCR LEN=0099 INSTALLED UNKN
		0050/0953	020 "DIA CIRC CONCR LEN=0099 INSTALLED UNKN
		0050/0695	020 "DIA CIRC CONCR LEN=0099 INSTALLED UNKN
		0050/0674	020 "DIA CIRC CONCR LEN=0038 INSTALLED UNKN
		0050/0365	BMSBG 39/1019/0050/0256 PARKWAY BL
			(T817)
	==	0050/0279	
BROADWAY (SR2008 SEG 0030/2459)			0 0 00000 0 00 0000+00 LITTLE CEDAR CREEK
		0050/0256	BMSBG 39/1019/0050/0256
007747 FT		0050/0063	BMSBG 39/1019/0050/0000
		007754 FT	1 0 00557 0 01 0241+39 CEDAR CREEK
			BMSBG 39/1019/0050/0000
		0050/0000	LENGTH(AH 2080 BK 0785)

[illegible]

EXTRACT DATE: 12/28/2024 ROADWAY MANAGEMENT SYSTEM PAGE NUMBER: 230
PRINT DATE: 12/30/2024 SLD COUNTY/SR - ANNUAL PRINT COUNTY: LEHIGH

DIR: N TOTAL LEN: 6.415 MI. DIST: 05-3 SR: 1019
LEFT MUN: SOUTH WHITEHALL T RIGHT MUN: SOUTH WHITEHALL T

LINDBERG AV
(TWP)
BYRD AV
(TWP)

0020/1516

0020/1246

001094 FT

SIGN: 4 CHORD TRUSS
BMSID 39/1019/0010/0634 0011/0634

KATHLEEN AV
(TWP)
024 "DIA CIRC CONCR 0011/0560
LEN=0060 INSTALLED 2002 0011/0370

RAMP C RD
(SR8007 SEG 0500/0000)
RAMP D RD
(SR8007 SEG 0510/1111) 0011/0291

024 "DIA CIRC CONCR
LEN=0050 INSTALLED 2002 0011/0111
SIGN: CANTILEVER
BMSID 39/1019/0011/0108 0011/0108
1 0 00557 0 00 0160+65 000000 FT

OP ID 39/0078/0554/1228
NC CEDAR CREST BL
CEDAR CREST BL INTER-BK
(SR0029 SEG 0171/2061)
MFC BEGIN = B
LENGTH(AH 1094 BK 0000) 0011/0000

LINDBERG AV
(TWP)
SOUTH WHITEHALL
SALISBURY T

0020/1516

0020/0854
(TWP)
018 "DIA CIRC METAL
LEN=0020 INSTALLED UNKN
014 "DIA CIRC CONCR
LEN=0050 INSTALLED UNKN
1 0 00557 0 00 0167+61
LINCOLN AV
(T481)

5 0020/0000 MFC BEGIN = B
LENGTH(AH 3403 BK 1101)

0010/1092
018 "DIA CIRC CONCR
LEN=0060 INSTALLED UNKN
SIGN: 4 CHORD TRUSS
0010/0634 BMSID 39/1019/0010/0634
018 "DIA CIRC CONCR
0010/0574 LEN=0030 INSTALLED UNKN

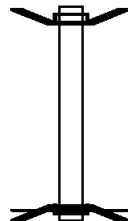
0010/0370
018 "DIA CIRC CONCR
LEN=0099 INSTALLED UNKN
FROM 8007/0510 SH
0010/0369 (CONN)
RAMP C RD
(SR8007 SEG 0500/0000)
RAMP D RD
(SR8007 SEG 0510/1111)
0010/0291 TO 8007/0500 SH
0010/0133 (CONN)

000000 FT 1 0 00557 0 00 0160+65

SR 1-78
OP ID 39/0078/0554/1228
NC CE DAR CREST BL
INTER-BK CEDAR CREST BL
(SR0029 SEG 0170/2062)
MFC BEGIN = B
5 0010/0000 LENGTH(AH 1101 BK 0000)

EXTRACT DATE: 12/28/2024 ROADWAY MANAGEMENT SYSTEM PAGE NUMBER: 229
 PRINT DATE: 12/30/2024 SLD COUNTY/SR - ANNUAL PRINT COUNTY: LEHIGH
 DIR: B TOTAL LEN: .036 MI. DIST: 05-3 SR: 1018
 LEFT MUN: BETHLEHEM C RIGHT MUN: BETHLEHEM C

000190 FT
 000000 FT



000190 FT BMS EN 39/1018/0010/0000
 INTER-AHD EATON AV
 0010/0190 (CITY)
 000000 FT 2 0 00000 0 00 0000+00
 NC EA TON AVE
 INTER-BK EATON AV
 (CITY)
 PA 378 NB
 BMSBG 39/1018/0010/0000
 MFC BEGIN = C
 0010/0000 LENGTH(AH 0190 BK 0000)

EXTRACT DATE: 12/28/2024 ROADWAY MANAGEMENT SYSTEM PAGE NUMBER: 228
PRINT DATE: 12/30/2024 SLD COUNTY/SR - ANNUAL PRINT COUNTY: LEHIGH
DIR: B TOTAL LEN: 7.022 MI. DIST: 05-3 SR: 1017
LEFT MUN: NORTH WHITEHALL T RIGHT MUN: NORTH WHITEHALL T

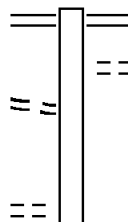
BALLIET ST
(T733)

FOXFIRE CT
(TWP)

037074 FT

0150/3162

0150/1970



037074 FT OLD POST RD
0150/3343 (SR0329 SEG 0060/0000)
0150/3216 MAIN ST
(T733)

EXTRACT DATE: 12/28/2024 ROADWAY MANAGEMENT SYSTEM PAGE NUMBER: 227
PRINT DATE: 12/30/2024 SLD COUNTY/SR - ANNUAL PRINT COUNTY: LEHIGH

DIR: B TOTAL LEN: 7.022 MI. DIST: 05-3 SR: 1017
LEFT MUN: NORTH WHITEHALL T RIGHT MUN: NORTH WHITEHALL T

SAND SPRING RD
(SR4010 SEG 0040/3030) 0150/0000

033731 FT

2 0 39038 0 02 0249+89 029071 FT
MAPLE ST
(T680) 0130/0000

CEDAR CREST BL

027067 FT

0150/1871 HILL ST
(T731)
036" DIA CIRC CONCR
0150/1695 LEN=0042 INSTALLED UNKN
0150/0884 HILL ST
(T731)
018" DIA CIRC CONCR
0150/0186 LEN=0042 INSTALLED UNKN
033731 FT 2 0 39038 0 02 0295+93
AUDREY DR
(TWP)
0150/0000 LENGTH(AH 3343 BK 2230)
PENN ST
(TWP)
0140/1780
018" DIA CIRC METAL
0140/1091 LEN=0080 INSTALLED UNKN
OSWALD LN
(TWP)
0140/0824
031501 FT 2 0 39038 0 02 0273+80
LEVANS RD
(SR4008 SEG 0050/0000)
0140/0000 LENGTH(AH 2230 BK 2430)
0130/1188 024" DIA CIRC METAL
LEN=0064 INSTALLED UNKN
0130/0505 036"H 00"W MULT METAL
029071 FT LEN=0057 INSTALLED UNKN
0130/0000 LENGTH(AH 2430 BK 2004)
(APRA) ORMROD EASTERN I
QUARRY ST
0120/1763 (T695)
0120/1008 BMS EN 39/1017/0120/0978
2 0 39038 0 02 0239+52
COPLAY CREEK
0120/0978 BMS BG 39/1017/0120/0978
027067 FT 2 0 39038 0 02 0231+50
VILLAGE: IRONTON

EXTRACT DATE: 12/28/2024 ROADWAY MANAGEMENT SYSTEM PAGE NUMBER: 226
PRINT DATE: 12/30/2024 SLD COUNTY/SR - ANNUAL PRINT COUNTY: LEHIGH

DIR: B TOTAL LEN: 7.022 MI. DIST: 05-3 SR: 1017
LEFT MUN: NORTH WHITEHALL T RIGHT MUN: NORTH WHITEHALL T

(SR1019 SEG 0130/3712) 0120/0000

5 0120/0000 LENGTH(AH 2004 BK 2496)

024571 FT

0110/0583 JEAN CT
024571 FT (TWP)
2 0 39038 0 02 0204+67
VILLAGE: RUCHVILLE
WILLOW ST
(SR4003 SEG 0270/0000)

5 0110/0000 LENGTH(AH 2496 BK 3503)
0100/3350 016" DIA CIRC CONCR
LEN=0150 INSTALLED UNKN

0100/1623 NORTH WHITEHALL
0100/1161 SOUTH WHITEHALL T
0100/1152 016" DIA CIRC CONCR
(T614) LEN=0048 INSTALLED UNKN
PEACH TREE RD

OREFIELD RD
(SR4006 SEG 0070/3357) 0100/1005

021068 FT

021068 FT 2 0 39038 0 01 0168+91
018" DIA CIRC METAL
LEN=0048 INSTALLED UNKN
MECHANICSVILLE RD
(SR1012 SEG 0010/0000)
5 0100/0000 LENGTH(AH 3503 BK 2704)

0090/1002 016"H 00"W MULT CONCR
LEN=0042 INSTALLED UNKN

018364 FT

5 018364 FT 2 0 39038 0 01 0144+54
0090/0000 LENGTH(AH 2704 BK 1989)

EXTRACT DATE: 12/28/2024 ROADWAY MANAGEMENT SYSTEM PAGE NUMBER: 225
PRINT DATE: 12/30/2024 SLD COUNTY/SR - ANNUAL PRINT COUNTY: LEHIGH

DIR: B TOTAL LEN: 7.022 MI. DIST: 05-3 SR: 1017
LEFT MUN: SOUTH WHITEHALL T RIGHT MUN: SOUTH WHITEHALL T

016375 FT

0080/0223
016375 FT

020 "DIA CIRC CONCR
LEN=0035 INSTALLED UNKN
2 0 39038 0 01 0121+80
SEIPLES STATION RD
(T856)

0080/0000

LENGTH(AH 1989 BK 1952)
SOUTH WHITEHALL
WHITEHALL T

0070/1898

014 "DIA CIRC CONCR
LEN=0036 INSTALLED UNKN

0070/1251

014423 FT

014423 FT

2 0 39038 0 01 0102+17
RURAL RD
(T894)

0070/0000

LENGTH(AH 1952 BK 3650)

SCHADT AV
(SR1008 SEG 0010/0000)

0060/2231

018 "DIA CIRC CONCR
LEN=0100 INSTALLED UNKN
018 "DIA CIRC CONCR
LEN=0050 INSTALLED UNKN

0060/1960

0060/1758

LINDEN LN
(TWP)

0060/1042

GALLAGHER RD
(TWP)

0060/0302

010773 FT

0060/0249
010773 FT

016 "DIA CIRC CONCR
LEN=0099 INSTALLED UNKN
2 0 39038 0 01 0066+01
WHITEHALL

0060/0000

LENGTH(AH 3650 BK 1833)
SOUTH WHITEHALL T
PRESIDENTIAL DR
(TWP)

0050/1432

0050/0217

BMSEN 39/1017/0050/0092

0050/0092

JORDAN CREEK
BMSBG 39/1017/0050/0092

2 0 39038 0 00 0047+53
PIRMA AV
(SR1021 SEG 0035/0073)

0050/0092

EXTRACT DATE: 12/28/2024 ROADWAY MANAGEMENT SYSTEM PAGE NUMBER: 224
PRINT DATE: 12/30/2024 SLD COUNTY/SR - ANNUAL PRINT COUNTY: LEHIGH

DIR: B TOTAL LEN: 7.022 MI. DIST: 05-3 SR: 1017
LEFT MUN: SOUTH WHITEHALL T RIGHT MUN: SOUTH WHITEHALL T

2 0 39038 0 00 0046+63 008940 FT
GIRARD AV
(TWP) 0050/0000
PIRMA AV
(SR1021 SEG 0034/0095) 0040/2937

005916 FT

NINETEENTH ST
(TWP)
HELEN AV
(TWP)
HAROLD AV
(TWP)

0030/0706

0030/0541

008940 FT

5 0050/0000 LENGTH(AH 1833 BK 3024)

0040/2937

0040/2848

0040/2768

0040/2700

0040/2024

0040/1702

0040/1245

0040/0929

0040/0754

0040/0625

0040/0324

005916 FT

5 0040/0000 LENGTH(AH 3024 BK 1654)

0030/1324

0030/1168

0030/0870

0030/0391

018 "DIA CIRC METAL
LEN=0024 INSTALLED UNKN
018 "DIA CIRC METAL
LEN=0100 INSTALLED UNKN
SCHERERSVILLE RD
(TWP)

018 "DIA CIRC CONCR
LEN=0024 INSTALLED UNKN
EVANGATE DR
(TWP)

BROWN ST
(TWP)

RUTH ST
(TWP)

NC MAUCH CHUNK RD
MAUCH CHUNK RD
(T603)

CUSTER ST
(TWP)

JANE ST
(T919)

2 0 39038 0 00 0016+38
STANLEY ST
(T921)

HELEN AV
(TWP)

NC EIGHTEENTH ST
EIGHTEENTH ST
(TWP)

BIRD AL
(TWP)

BUFFALO AL
(TWP)

NC HELEN AV

FRANKENFIELD ST
(TWP)
CLIFFORD ST

EXTRACT DATE: 12/28/2024 ROADWAY MANAGEMENT SYSTEM PAGE NUMBER: 223
PRINT DATE: 12/30/2024 SLD COUNTY/SR - ANNUAL PRINT COUNTY: LEHIGH

DIR: B TOTAL LEN: 7.022 MI. DIST: 05-3 SR: 1017
LEFT MUN: SOUTH WHITEHALL T RIGHT MUN: SOUTH WHITEHALL T

2 0 39038 0 00 0000+00 004262 FT
WALBERT AV
(SR1006 SEG 0070/3263) 0030/0000

MARKS ST
(CITY) 0020/1389

002489 FT

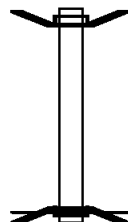
000000 FT

== 0030/0086 (TWP)
ROTH AV
(SR1006 SEG 0070/3263)
004262 FT SOUTH WHITEHALL
ALLENTOWN C
[S] 0030/0000 LENGTH(AH 1654 BK 1773)
US 22
0020/1697 OP ID 39/0022/0150/1803
==
== 0020/1235 FAIRMONT ST
(CITY)
WOODLAWN ST
== 0020/0924 (CITY)
PENNNSYLVANIA ST
== 0020/0618 (CITY)
CONGRESS ST
== 0020/0308 (CITY)
002489 FT 1 0 00163 0 00 0024+80
HIGHLAND ST
(CITY)
[S] 0020/0000 LENGTH(AH 1773 BK 2489)
TREMONT ST
== 0010/2179 (CITY)
LIVINGSTON ST
== 0010/1869 (CITY)
WHITEHALL ST
== 0010/1558 (CITY)
GREENLEAF ST
== 0010/1253 (CITY)
CEDAR ST
== 0010/0933 (CITY)
WASHINGTON ST
== 0010/0626 (CITY)
018 " DIA CIRC METAL
0010/0335 LEN=0100 INSTALLED UNKN
018 " DIA CIRC CONCR
0010/0330 LEN=0099 INSTALLED UNKN
GREEN ST
== 0010/0314 (CITY)
000000 FT 1 0 00163 0 00 0000+00
NC NINETEENTH ST
TILGHMAN ST
(SR1002 SEG 0190/1856)
INTER-BK NINETEENTH ST
(CITY)
MFC BEGIN = C
[S] 0010/0000 LENGTH(AH 2489 BK 0000)

EXTRACT DATE: 12/28/2024 ROADWAY MANAGEMENT SYSTEM PAGE NUMBER: 222
 PRINT DATE: 12/30/2024 SLD COUNTY/SR - ANNUAL PRINT COUNTY: LEHIGH
 DIR: B TOTAL LEN: .022 MI. DIST: 05-3 SR: 1016
 LEFT MUN: BETHLEHEM C RIGHT MUN: BETHLEHEM C

000114 FT

000000 FT



000114 FT BMS EN 39/1016/0010/0000
 INTER-AHD BROAD ST
 0010/0114 (CITY)
 000000 FT 0 0 00000 0 00 0000+00
 NC BROAD ST
 INTER-BK BROAD ST
 (CITY)
 PA 378 NB
 BMSBG 39/1016/0010/0000
 MFC BEGIN = B
 0010/0000 LENGTH(AH 0114 BK 0000)

EXTRACT DATE: 12/28/2024 ROADWAY MANAGEMENT SYSTEM PAGE NUMBER: 221
PRINT DATE: 12/30/2024 SLD COUNTY/SR - ANNUAL PRINT COUNTY: LEHIGH

DIR: B TOTAL LEN: 2.236 MI. DIST: 05-3 SR: 1015
LEFT MUN: WHITEHALL T RIGHT MUN: WHITEHALL T

	011802 FT			011804 FT	
				INTER-AHD	FIRST AV
					(TWP)
FULLER ST					BRIDGE ST
(TWP)	0060/1710	==		0060/1806	(SR1004 SEG 0010/0000)
THIRD ST		==		0060/1328	MILLER ST
(TWP)	0060/0852	==			(TWP)
				NC FIRST AV	
UNKNOWN AL					ORCHARD DR
(TWP)	0060/0212	==		0060/0706	(TWP)
	009996 FT	==			
				009998 FT	2 0 39036 0 00 0000+00
					UNION ST
				0060/0000	(TWP)
					LENGTH(AH 1806 BK 1522)
AMERICAN ST				0050/1134	AMERICAN ST
(TWP)	0050/0988	==			(TWP)
UNKNOWN ALLEY				0050/0807	CENTER ST
(TWP)	0050/0557	==			(TWP)
JEFFERSON ST				0050/0480	EAST AL
(TWP)	0050/0406	==			(TWP)
	008474 FT	==		008476 FT	2 0 39035 7 00 0084+85
					CATASAUQUA RD
					(TWP)
GARDEN LN				0050/0000	LENGTH(AH 1522 BK 1803)
(TWP)	0040/1756	==			

DIR: B TOTAL LEN: 2.236 MI. DIST: 05-3 SR: 1015
LEFT MUN: WHITEHALL T RIGHT MUN: WHITEHALL T

				0040/1710	012"H 30"W CONC STRUCT LEN=0030 INSTALLED UNKN
				0040/1700	012"DIA CIRC METAL LEN=0025 INSTALLED UNKN
					GRAPE ST (TWP)
CURRENT AL (TWP)	0040/1422			0040/1468	
				0040/1359	CURRENT AL (TWP)
				0040/1143	QUARRY ST (TWP)
				0040/0928	CHERRY AL (TWP)
				0040/0712	CHESTNUT ST (TWP)
				0040/0390	024"DIA CAST IRON LEN=0025 INSTALLED UNKN
				0040/0378	SUMMIT ST (TWP)
LC TO PARK ST (CONN)	0040/0076				
	006671 FT			006673 FT	2 0 39035 7 00 0067+70
PARK ST (TWP)	0040/0000			NC TH	IRD ST
WOOD ST (TWP)	0031/0887			5 0040/0000	MFC BEGIN = C LENGTH(AH 1803 BK 1079)
				0030/0888	WOOD ST (TWP)
RAMP D RD (SR8016 SEG 0252/0000)	0031/0806			0030/0817	RAMP D RD (SR8016 SEG 0252/0000)
RAMP C RD (SR8016 SEG 0260/0411)	0031/0785			0030/0790	RAMP C RD (SR8016 SEG 0260/0411)
FROM 8016/0260 SH (CONN)	0031/0718			0030/0635	BMS EN 39/1015/0030/0515 0 0 00000 0 00 0000+00
BMS EN 39/1015/0030/0515 2 0 39035 0 00 0056+47	0031/0607			0030/0519	US 22 EB BMSBG 39/1015/0030/0515
US 22 EB BMSBG 39/1015/0030/0515	0031/0491			0030/0399	RAMP A RD (SR8016 SEG 0010/0411)
RAMP A RD (SR8016 SEG 0010/0411)	0031/0419				
018"DIA CIR UNKNOWN LEN=0099 INSTALLED UNKN	0031/0333				

DIR: B TOTAL LEN: 2.236 MI. DIST: 05-3 SR: 1015
LEFT MUN: WHITEHALL T RIGHT MUN: WHITEHALL T

EXTRACT DATE: 12/28/2024 ROADWAY MANAGEMENT SYSTEM PAGE NUMBER: 218
PRINT DATE: 12/30/2024 SLD COUNTY/SR - ANNUAL PRINT COUNTY: LEHIGH

DIR: B TOTAL LEN: 2.236 MI. DIST: 05-3 SR: 1015
LEFT MUN: ALLENTOWN C RIGHT MUN: ALLENTOWN C

LINCOLN ST (CITY) MFC BEGIN = C LENGTH(AH 3041 BK 2570) 0021/0000		0020/0000 0010/2251 0010/2214 0010/1923 0010/1886 0010/1455 0010/1429 0010/1386 0010/1363 0010/1313 0010/1280 0010/1243 0010/0939 0010/0829 0010/0755 0010/0622 0010/0584 000000 FT 000000 FT 0010/0000	LINCOLN ST (CITY) MFC BEGIN = C LENGTH(AH 3024 BK 2570) 018 "DIA CAST IRON LEN=0099 INSTALLED UNKN DALE ST (CITY) 018 "DIA CAST IRON LEN=0025 INSTALLED UNKN CHERRY ST (CITY) JORDAN DR (CITY) 012 "DIA CIRC CONCR LEN=0025 INSTALLED UNKN CATASAUQUA AV (CITY) 012 "DIA CIR PLASTIC LEN=0099 INSTALLED UNKN BMSBN 39/1015/0010/1280 0 0 00000 0 00 0000+00 ABANDONED PROPERTIES RR BMSBG 39/1015/0010/1280 KURTZ ST (CITY) CEDAR ST (CITY) 016 "DIA CIRC CONCR LEN=0025 INSTALLED UNKN AMERICAN PY (CITY) 018 "DIA CIRC CONCR LEN=0025 INSTALLED UNKN FURNACE ST (CITY) 2 0 39035 0 00 0000+00 TILGHMAN ST (SR1002 SEG 0240/1392) FRONT ST (CITY) MFC BEGIN = C LENGTH(AH 2570 BK 0000)
--	--	--	--

EXTRACT DATE: 12/28/2024 ROADWAY MANAGEMENT SYSTEM PAGE NUMBER: 217
PRINT DATE: 12/30/2024 SLD COUNTY/SR - ANNUAL PRINT COUNTY: LEHIGH

DIR: B TOTAL LEN: 1.228 MI. DIST: 05-3 SR: 1014
LEFT MUN: WHITEHALL T RIGHT MUN: WHITEHALL T

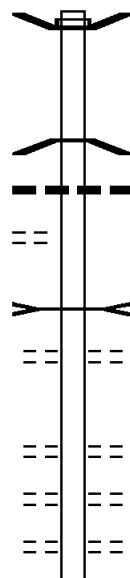
WATER ST
(T879)

006485 FT

006485 FT BMS EN 39/1014/0040/0944
INTER-AHD EUGENE ST
0040/1445 (BORO)

2 0 39037 0 02 0149+40
WATER STREET
0040/0444 BMS BG 39/1014/0040/0944
012 " DIA CIRC CONCR
0040/0440 LEN=0003 INSTALLED UNKN

0040/0370



0040/0328 DRAINAGE
STRUCTURE LENGTH 16 FT
BMS ID 39/1014/0040/0328
QUARRY ST
(TWP)

005040 FT

0040/0174 2 0 39037 0 02 0146+60
005040 FT FRONT ST
(TWP)
5 0040/0000 LENGTH (AH 1445 BK 1923)
SECOND ST
(TWP)
0030/1553 THIRD ST
(TWP)
0030/1211 018 " DIA CIRC CONCR

EXTRACT DATE: 12/28/2024 ROADWAY MANAGEMENT SYSTEM PAGE NUMBER: 216
PRINT DATE: 12/30/2024 SLD COUNTY/SR - ANNUAL PRINT COUNTY: LEHIGH

DIR: B TOTAL LEN: 1.228 MI. DIST: 05-3 SR: 1014
LEFT MUN: WHITEHALL T RIGHT MUN: WHITEHALL T

TERRACE CR
(TWP)

0030/0411

003117 FT

SIXTH ST
(TWP)

0022/0743

001866 FT

000000 FT

0030/0909	LEN=0030	INSTALLED UNKN
0030/0613	018 "DIA CIRC CONCR	LEN=0030 INSTALLED UNKN
0030/0610	FOURTH ST (TWP)	
0030/0240	018 "DIA CIRC CONCR	LEN=0030 INSTALLED UNKN
003117 FT	2 0 39037 0 02 0127+26	FIFTH ST (TWP)
0030/0000	LENGTH(AH 1923 BK 1251)	012 "DIA CIRC CONCR
0022/1128	LEN=0057	INSTALLED UNKN
0022/1095	OP ID 39/1014/0022/1095	IRONTON RAIL TRAIL
0022/0950	018 "DIA CIRC CONCR	LEN=0030 INSTALLED UNKN
0022/0940	016 "DIA CIRC METAL	LEN=0030 INSTALLED UNKN
0022/0837	BMSSEN 39/1014/0022/0789	2 0 39037 0 02 0122+54
0022/0789	COPLAY CREEK	BMSBG 39/1014/0022/0789
0022/0777	012 "DIA CIRC CONCR	LEN=0050 INSTALLED UNKN
0022/0730	024 "DIA CIRC METAL	LEN=0018 INSTALLED UNKN
001866 FT	2 0 39037 0 02 0115+30	SEVENTH ST (TWP)
0022/0000	LENGTH(AH 1251 BK 1866)	014 "DIA CIRC CONCR
0012/1668	LEN=0030	INSTALLED UNKN
000000 FT	2 0 39037 0 02 0096+34	NC LEHIGH ST
	MACARTHUR RD	(SR0145 SEG 0161/0783)
		(SR0145 SEG 0160/0783)
0012/0000	MFC BEGIN = D	LENGTH(AH 1866 BK 0000)

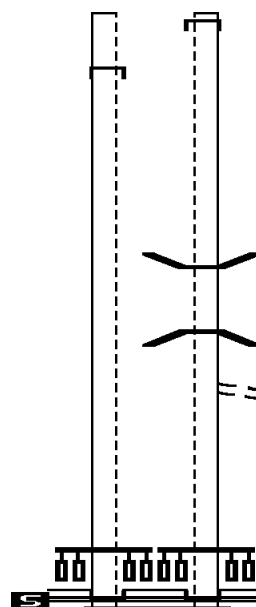
EXTRACT DATE: 12/28/2024 ROADWAY MANAGEMENT SYSTEM PAGE NUMBER: 215
PRINT DATE: 12/30/2024 SLD COUNTY/SR - ANNUAL PRINT COUNTY: LEHIGH
DIR: N TOTAL LEN: .640 MI. DIST: 05-3 SR: 1013
LEFT MUN: HANOVER T RIGHT MUN: HANOVER T

WILLOWBROOK RD
(T478)

INTER-AHD
0011/3350

0 0 00000 0 00 0000+00 000000 FT
RACE ST
(SR1004 SEG 0040/3216)

WILLOW BROOK RD INTER-BK
(T615)
MFC BEGIN = E
LENGTH(AH 3350 BK 0000) 0011/0000





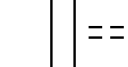
003379 FT
INTER-AHD WILLOWBROOK RD
0010/3379 (T478)

0010/0756 BMS EN 39/1013/0010/0725
0 0 00000 0 00 0000+00
UNNAMED STREAM
0010/0731 BMSBG 39/1013/0010/0725
FROM 1004/0050 SH
0010/0170 (CONN)
000000 FT 0 0 00000 0 00 0000+00
RACE ST
(SR1004 SEG 0040/3216)

INTER-BK WILLOW BROOK RD
(T615)
MFC BEGIN = E
LENGTH(AH 3379 BK 0000)

EXTRACT DATE: 12/28/2024 ROADWAY MANAGEMENT SYSTEM PAGE NUMBER: 214
PRINT DATE: 12/30/2024 SLD COUNTY/SR - ANNUAL PRINT COUNTY: LEHIGH

DIR: B TOTAL LEN: 1.818 MI. DIST: 05-3 SR: 1012
LEFT MUN: WHITEHALL T RIGHT MUN: WHITEHALL T

	009600 FT		009600 FT	GLENSIDE RD (TWP) MACARTHUR RD (SR0145 SEG 0160/0000) (SR0145 SEG 0161/0000)
			0040/2560	
DOGWOOD DR (TWP)	0040/2023	==	0040/2440	014 "DIA CIRC CONCR LEN=0020 INSTALLED UNKN
			0040/2000	024 "DIA CIRC CONCR LEN=0035 INSTALLED UNKN
		==	0040/1890	WHITEHALL WY (TWP)
ROSEWOOD LN (TWP)	0040/1303	==	0040/1325	014 "DIA CIRC CONCR LEN=0035 INSTALLED UNKN
			0040/0877	CAMPUS DR (TWP)
		==	0040/0543	014 "DIA CIRC METAL LEN=0021 INSTALLED UNKN
ROSEWOOD LN (TWP)	0040/0246	==	0040/0313	024 "DIA CIRC CONCR LEN=0035 INSTALLED 2002
	007040 FT		007040 FT	2 0 39037 0 01 0070+69

DIR: B		TOTAL LEN:	1.818 MI.	DIST: 05-3	SR: 1012
LEFT MUN: WHITEHALL T				RIGHT MUN: WHITEHALL T	
			-- --	S	0040/0000 LEN=0037 INSTALLED 1998 LENGTH(AH 2560 BK 1767) BRYNWOOD DR (TWP)
			=		0030/1325
			-- --		0030/0625
			=		0030/0320 RURAL RD (TB94)
	005273 FT				005273 FT
			=		2 0 39037 0 01 0052+73 OLD COUNTRY RD (TWP)
			-- --	S	0030/0000 LENGTH(AH 1767 BK 2464) 014 "DIA CIRC METAL
UNKNOWN RD (PRDR)			-- --		0020/1999 LEN=0037 INSTALLED UNKN
	0020/1977		=		
			=		SEIPLES STATION RD (TB56)
			-- --		0020/1131 014 "DIA CIRC METAL
					LEN=0036 INSTALLED UNKN
					002809 FT
2 0 39037 0 00 0027+98	002809 FT		=	S	0020/0000 LENGTH(AH 2464 BK 2809) 036 "DIA CIRC METAL
RINGER RD (T925)	0020/0000		-- --		0010/2800 LEN=0030 INSTALLED 2002
			-- --		036 "DIA CIRC METAL
			-- --		0010/2772 LEN=0030 INSTALLED 2002
			-- --		014 "DIA CIRC METAL
			-- --		0010/2568 LEN=0061 INSTALLED UNKN
			-- --		WHITEHALL
			-- --		0010/2532 SOUTH WHITEHALL T
VICTORIA LN (TWP)			=		
	0010/0243				000000 FT
	000000 FT				2 0 39037 0 00 0000+00
					MAUCH CHUNK RD (SR1017 SEG 0100/0000)
					NC MECHANICSVILLE RD
MAUCH CHUNK RD (SR1017 SEG 0100/0000)					MFC BEGIN = C
	0010/0000		S		0010/0000 LENGTH(AH 2809 BK 0000)

EXTRACT DATE: 12/28/2024 ROADWAY MANAGEMENT SYSTEM PAGE NUMBER: 212
PRINT DATE: 12/30/2024 SLD COUNTY/SR - ANNUAL PRINT COUNTY: LEHIGH
DIR: N TOTAL LEN: .397 MI. DIST: 05-3 SR: 1011
LEFT MUN: BETHLEHEM C RIGHT MUN: BETHLEHEM C

EIGHTH AV
(CITY)
E EATON AV
(CITY)

002083 FT
INTER-AHD

0011/2083



002096 FT
INTER-AHD

0010/2096

EIGHTH AV
(CITY)
E EATON AV
(CITY)

EXTRACT DATE: 12/28/2024 ROADWAY MANAGEMENT SYSTEM PAGE NUMBER: 211
PRINT DATE: 12/30/2024 SLD COUNTY/SR - ANNUAL PRINT COUNTY: LEHIGH

DIR: N TOTAL LEN: .397 MI. DIST: 05-3 SR: 1011
LEFT MUN: BETHLEHEM C RIGHT MUN: BETHLEHEM C

PLAZA DR (PRDR)		0011/1599	0010/1598	PLAZA DR (PRDR)
LC FROM PLAZA DR (CONN)		0011/1513		
LC TO MARTIN CT (CONN)		0011/1154		
MARTIN CT (PRDR)				MARTIN CT (PRDR)
MARTIN TOWER ENTRANCE (PRDR)		0011/1025	0010/1000	MARTIN TOWER ENTRANCE (PRDR)
LC FROM MARTIN CT (CONN)		0011/0912		
018 "DIA CIRC CONCR LEN=0350 INSTALLED UNKN		0011/0692	0010/0806	016 "DIA CIRC CONCR LEN=0040 INSTALLED UNKN
SIGN: CANTILEVER				
BMSID 39/1011/0011/0658		0011/0658		BMSID 39/1011/0010/0596
BMSID 39/1011/0010/0596				BMSID 39/1011/0010/0596
BRIDGE POSTED (TONS)		0011/0627	0010/0627	BRIDGE POSTED (TONS)
2 0 48129 6 00 0005+00				2 0 48129 6 00 0005+00
SGL 33 COMB 40				SGL 33 COMB 40
NORFOLK SOUTHERN RAI RR				NORFOLK SOUTHERN RAI RR
BMSBG 39/1011/0010/0596		0011/0596	0010/0596	BMSBG 39/1011/0010/0596
RAMP CA RD				
(SR8024 SEG 0760/0000)		0011/0592		
			0010/0539	RAMP BA RD
			0010/0420	(SR8024 SEG 0010/1224)
			0010/0352	018 "DIA CIRC CONCR LEN=0040 INSTALLED UNKN
				RAMP BB RD
				(SR8024 SEG 0020/0000)
RAMP CB RD				
(SR8024 SEG 0750/0756)		0011/0340		
T. MONOCACY				T. MONOCACY
STRUCTURE LENGTH 16 FT				STRUCTURE LENGTH 16 FT
BMSID 39/1011/0010/0257		0011/0249	0010/0257	BMSID 39/1011/0010/0257
			0010/0238	SIGN: CANTILEVER
BMSID 39/1011/0010/0000		0011/0205	0010/0205	BMSID 39/1011/0010/0238
2 0 48129 6 00 0000+00		000000 FT	000000 FT	BMSID 39/1011/0010/0000
NC EIGHTH AV			NC EIGHTH AV	2 0 48129 6 00 0000+00
EIGHTH AV		INTER-BK	INTER-BK	EIGHTH AV
(CITY)				(CITY)
PA 378 NB				PA 378 NB
BMSBG 39/1011/0010/0000				BMSBG 39/1011/0010/0000
MFC BEGIN = C				MFC BEGIN = C
LENGTH(AH 2083 BK 0000)		0011/0000	0010/0000	LENGTH(AH 2096 BK 0000)

EXTRACT DATE: 12/28/2024 ROADWAY MANAGEMENT SYSTEM PAGE NUMBER: 210
PRINT DATE: 12/30/2024 SLD COUNTY/SR - ANNUAL PRINT COUNTY: LEHIGH
DIR: B TOTAL LEN: 1.172 MI. DIST: 05-3 SR: 1010
LEFT MUN: WHITEHALL T RIGHT MUN: WHITEHALL T

006190 FT



006190 FT
INTER-AHD PINE ST
(TWP)
PINE ST

EXTRACT DATE: 12/28/2024 ROADWAY MANAGEMENT SYSTEM PAGE NUMBER: 209
PRINT DATE: 12/30/2024 SLD COUNTY/SR - ANNUAL PRINT COUNTY: LEHIGH

DIR: B TOTAL LEN: 1.172 MI. DIST: 05-3 SR: 1010
LEFT MUN: WHITEHALL T RIGHT MUN: WHITEHALL T

WATER ST
(TWP)

0020/2162

SEVENTH ST
(TWP)

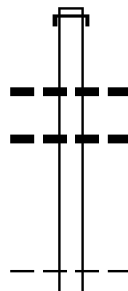
0010/0947

000000 FT

0020/3479 (TWP)
LC FOR PINE ST
0020/3404 (CONN)
018 "DIA CIRC CONCR
0020/3237 LEN=0099 INSTALLED UNKN
018 "DIA CIRC CONCR
0020/3130 LEN=0099 INSTALLED UNKN
018 "DIA CIRC CONCR
0020/3129 LEN=0099 INSTALLED UNKN
RISING HILL RD
0020/3100 (TWP)
018 "DIA CIRC METAL
0020/2457 LEN=0032 INSTALLED UNKN
NC LEHIGH ST
024 "DIA CIRC METAL
0020/1935 LEN=0036 INSTALLED UNKN
016 "DIA CIRC METAL
0020/1690 LEN=0036 INSTALLED UNKN
018 "DIA CIRC METAL
0020/1495 LEN=0032 INSTALLED UNKN
016 "DIA CIR PLASTIC
0020/1309 LEN=0032 INSTALLED UNKN
024 "DIA CIR PLASTIC
0020/1238 LEN=0032 INSTALLED UNKN
018 "DIA CIR PLASTIC
0020/0058 LEN=0035 INSTALLED UNKN
002711 FT 2 0 39092 0 00 0027+11
0020/0000 LENGTH(AH 3479 BK 2711)
RANGE RD
0010/2036 (TWP)
018 "DIA CIRC METAL
0010/0720 LEN=0040 INSTALLED UNKN
RAMP E RD
0010/0188 (SR9403 SEG 0010/0456)
000000 FT 2 0 39092 0 00 0000+00
NC EB
BERHART RD
MACARTHUR RD
(SR0145 SEG 0150/0000)
MFC BEGIN = E
0010/0000 LENGTH(AH 2711 BK 0000)

EXTRACT DATE: 12/28/2024 ROADWAY MANAGEMENT SYSTEM PAGE NUMBER: 208
 PRINT DATE: 12/30/2024 SLD COUNTY/SR - ANNUAL PRINT COUNTY: LEHIGH
 DIR: B TOTAL LEN: 3.321 MI. DIST: 05-3 SR: 1009
 LEFT MUN: HANOVER T RIGHT MUN: HANOVER T

017535 FT



015637 FT

017510 FT AH-NORTHAMPTON (48)
 INTER-AHD WEAVERSVILLE RD
 0084/1898 (SR3017 SEG 0090/0000)

0084/1222 018 "DIA CIRC CONCR
 LEN=0036 INSTALLED UNKN
 0084/0980 018 "DIA CIR PLASTIC
 LEN=0030 INSTALLED 1997

015612 FT 2 0 48049 6 00 0189+53
 HANOVER
 HANOVER T
 0084/0000 LENGTH(AH 1898 BK 1361)

DIR: B TOTAL LEN: 3.321 MI. DIST: 05-3 SR: 1009
LEFT MUN: HANOVER T RIGHT MUN: HANOVER T

				018 "DIA CIRC METAL LEN=0036 INSTALLED UNKN COLONIAL RD
	0080/1166			(T561)
	0080/1154			018 "DIA CIRC METAL LEN=0028 INSTALLED UNKN VICTORIA DR
	0080/1040			(T557)
014276 FT	0080/0513			2 0 48049 0 00 0174+56 014251 FT NC WE AVERSVILLE RD OLD AIRPORT RD (TBC)
				HANOVER HANOVER T
OLD AIRPORT RD (SR1033 SEG 0010/0482)	0080/0000			LENGTH(AH 1361 BK 0432)
	0074/0181			018 "DIA CIRC CONCR LEN=0050 INSTALLED UNKN
013844 FT	0074/0034			018 "DIA CIRC CONCR LEN=0050 INSTALLED UNKN
	013819 FT			2 0 48049 0 00 0170+96 MFC BEGIN = C HANOVER HANOVER T
				LENGTH(AH 0432 BK 2407)
024 "DIA CIRC CONCR LEN=0050 INSTALLED UNKN 0071/2327				AIRPORT RD (SR0987 SEG 0035/1565) (SR0987 SEG 0034/1565) AIRPORT RD (SR0987 SEG 0014/0000)
	0071/2112			0070/2112
024 "DIA CIRC CONCR LEN=0050 INSTALLED UNKN 0071/2071				TO 0987/0014 SH (CONN)
FROM 0987/0034 SH (CONN) 0071/2024				018 "DIA CIRC CONCR LEN=0050 INSTALLED UNKN
024 "DIA CIRC CONCR LEN=0050 INSTALLED UNKN 0071/1912				018 "DIA CIRC CONCR LEN=0050 INSTALLED UNKN
				018 "DIA CIRC CONCR LEN=0050 INSTALLED UNKN
024 "DIA CIRC CONCR LEN=0050 INSTALLED UNKN 0071/1779				

DIR: B		TOTAL LEN: 3.321 MI.		DIST: 05-3		SR: 1009	
LEFT	MUN: HANOVER T			RIGHT	MUN: HANOVER T		
24	"DIA	CIRC	CONCR				
LEN=0050	INSTALLED	UNKN	0071/1601	---	---		
24	"DIA	CIRC	CONCR				
LEN=0050	INSTALLED	UNKN	0071/1590	---	---		
						0070/1541	018 "DIA CIRC CONCR LEN=0050 INSTALLED UNKN
24	"DIA	CIRC	CONCR				
LEN=0050	INSTALLED	UNKN	0071/1495	---	---		
						0070/1354	018 "DIA CIRC CONCR LEN=0050 INSTALLED UNKN
24	"DIA	CIRC	CONCR				
LEN=0050	INSTALLED	UNKN	0071/1324	---	---		
24	"DIA	CIRC	CONCR				
LEN=0050	INSTALLED	UNKN	0071/1237	---	---		
						0070/1201	018 "DIA CIRC CONCR LEN=0050 INSTALLED UNKN
24	"DIA	CIRC	CONCR				
LEN=0050	INSTALLED	UNKN	0071/1166	---	---		
24	"DIA	CIRC	CONCR				
LEN=0050	INSTALLED	UNKN	0071/1164	---	---		
						0070/1100	036 "DIA CIRC CONCR LEN=0050 INSTALLED UNKN
24	"DIA	CIRC	CONCR				
LEN=0050	INSTALLED	UNKN	0071/1054	---	---		
						0070/0998	018 "DIA CIRC CONCR LEN=0050 INSTALLED UNKN
GROVE RD			0071/0992	==	==	0070/0992	GROVE RD (T615)
24	"DIA	CIRC	CONCR				
LEN=0050	INSTALLED	UNKN	0071/0905	---	---		
						0070/0856	018 "DIA CIRC CONCR LEN=0050 INSTALLED UNKN
						0070/0760	018 "DIA CIRC CONCR LEN=0050 INSTALLED UNKN
						0070/0675	018 "DIA CIRC CONCR LEN=0050 INSTALLED UNKN
24	"DIA	CIRC	CONCR				
LEN=0050	INSTALLED	UNKN	0071/0670	---	---	0070/0670	018 "DIA CIRC CONCR LEN=0050 INSTALLED UNKN
						0070/0500	018 "DIA CIRC CONCR LEN=0050 INSTALLED UNKN
						0070/0375	018 "DIA CIRC CONCR LEN=0050 INSTALLED UNKN
HANOVER			0071/0330	---	---		
BETHLEHEM C						0070/0275	018 "DIA CIRC CONCR LEN=0050 INSTALLED UNKN
24	"DIA	CIRC	CONCR				
LEN=0050	INSTALLED	UNKN	0071/0270	---	---		
24	"DIA	CIRC	CONCR				
LEN=0050	INSTALLED	UNKN	0071/0180	---	---		

EXTRACT DATE: 12/28/2024 ROADWAY MANAGEMENT SYSTEM PAGE NUMBER: 205
PRINT DATE: 12/30/2024 SLD COUNTY/SR - ANNUAL PRINT COUNTY: LEHIGH

DIR: B TOTAL LEN: 3.321 MI. DIST: 05-3 SR: 1009
LEFT MUN: BETHLEHEM C RIGHT MUN: BETHLEHEM C

024 "DIA CIRC CONCR LEN=0050 INSTALLED UNKN 0071/0071	0070/0153	018 "DIA CIRC CONCR LEN=0050 INSTALLED UNKN
2 0 48049 0 00 0146+89 011437 FT AVENUE C (CITY) STOKE PARK RD (T433)	0070/0050 011412 FT	018 "DIA CIRC CONCR LEN=0050 INSTALLED UNKN 2 0 48049 0 00 0146+89 VILLAGE: SCHOENERSVILLE AVENUE C (CITY) STOKE PARK RD (T433)
LENGTH(AH 2407 BK 2436) 0071/0000	0070/0000 0060/2332	LENGTH(AH 2407 BK 2436) LC TO STOKE PARK RD (CONN)
024 "DIA CIRC CONCR LEN=0099 INSTALLED UNKN 0061/2231		
024 "DIA CIRC CONCR LEN=0099 INSTALLED UNKN 0061/2089		
024 "DIA CIRC CONCR LEN=0099 INSTALLED UNKN 0061/1930		
024 "DIA CIRC CONCR LEN=0099 INSTALLED UNKN 0061/1751	0060/1812	018 "DIA CIRC CONCR LEN=0050 INSTALLED UNKN
	0060/1734	018 "DIA CIRC CONCR LEN=0050 INSTALLED UNKN
024 "DIA CIRC CONCR LEN=0099 INSTALLED UNKN 0061/1621	0060/1634	018 "DIA CIRC CONCR LEN=0050 INSTALLED UNKN
	0060/1600	024 "DIA CIRC CONCR LEN=0200 INSTALLED UNKN
(APRA) VALLEY CENTER PY CITY LINE RD (CITY) VALLEY CENTER PY (CITY)	0060/1561	024 "DIA CIRC CONCR LEN=0050 INSTALLED UNKN (APRA) VALLEY CENTER PY CITY LINE RD (CITY) VALLEY CENTER PY (CITY)
0061/1478	0060/1466	
024 "DIA CIRC CONCR LEN=0099 INSTALLED UNKN 0061/1414		
	0060/1346	024 "DIA CIRC CONCR LEN=0050 INSTALLED UNKN
024 "DIA CIRC CONCR LEN=0099 INSTALLED UNKN 0061/1310		
	0060/1213	024 "DIA CIRC CONCR LEN=0050 INSTALLED UNKN

DIST: 05-3 SR: 1009
RIGHT MUN: HANOVER T

0060/0520 (APRA) EASTERN EXTERIOR
EASTERN EXTERIOR ENTRAN
(PRDR)

```

0060/0275 018 "DIA CIRC CONCR
            LEN=0050 INSTALLED UNKN
0060/0168 018 "DIA CIRC CONCR
            LEN=0050 INSTALLED UNKN

```

008976 FT 2 0 48049 0 00 0121+30
INDUSTRIAL DR
(CITY)

1	2	3
4	5	6
7	8	9

		==		==
00		0000		000

[illegible]

```

0060/0000  LENGTH(AH 2436 BK 1120)
018 "DIA CIRC CONCR
0050/1037  LEN=0050 INSTALLED UNKN
018 "DIA CIRC CONCR
0050/0957  LEN=0050 INSTALLED UNKN
018 "DIA CIRC CONCR
0050/0903  LEN=0050 INSTALLED UNKN
018 "DIA CIRC CONCR
0050/0840  LEN=0050 INSTALLED UNKN

```




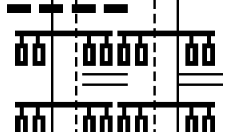
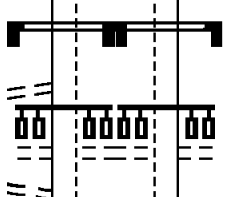
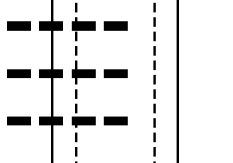
0050/0706 024"H 36"W CON BOX CUL
LEN=0025 INSTALLED UNKN

0050/0474 SIGN: 2 CHORD TRUSS
BMSID 39/1009/0050/0474
RAMP NA RD
(SR8002 SEG 0500/1121)

```
0050/0365 RAMP F RD  
(SR8020 SEG 0500/0000)
```

EXTRACT DATE: 12/28/2024 ROADWAY MANAGEMENT SYSTEM PAGE NUMBER: 203
PRINT DATE: 12/30/2024 SLD COUNTY/SR - ANNUAL PRINT COUNTY: LEHIGH

DIR: B TOTAL LEN: 3.321 MI. DIST: 05-3 SR: 1009
LEFT MUN: BETHLEHEM C RIGHT MUN: HANOVER T

024 "DIA CIRC CONCR LEN=0140 INSTALLED UNKN 0051/0227 BMS EN 39/1009/0050/0000 0051/0167		0050/0167 BMS EN 39/1009/0050/0000 007856 FT 2 0 48049 0 00 0110+56
2 0 48049 0 00 0110+56 007864 FT COLLECTOR BMSBG 39/1009/0050/0000 LENGTH(AH 1137 BK 2379) 0051/0000		0050/0000 018 "DIA CIRC CONCR LEN=0050 INSTALLED UNKN COLLECTOR BMSBG 39/1009/0050/0000 LENGTH(AH 1120 BK 2385) SIGN: 2 CHORD TRUSS BMSID 39/1009/0040/2316
018 "DIA CIRC CONCR LEN=0768 INSTALLED UNKN 0041/2298 SIGN: 2 CHORD TRUSS BMSID 39/1009/0040/2316 0041/2297		0040/2316
018 "DIA CIRC CONCR LEN=0030 INSTALLED UNKN 0041/1990 RAMP MA RD (SR8002 SEG 0760/0802) 0041/1955 RAMP MB RD (SR8002 SEG 0770/0000) 0041/1933		0040/2086 FROM 8002/0760 SH (CONN) RAMP MA RD (SR8002 SEG 0760/0802) RAMP MB RD (SR8002 SEG 0770/0000) TO 8002/0770 SH (CONN) SIGN: 3 CHORD TRUSS BMSID 39/1009/0040/1743
SIGN: 3 CHORD TRUSS BMSID 39/1009/0040/1743 0041/1751 LC TO MACADA RD (CONN) 0041/1737 MACADA RD (T431) 0041/1610 LC FROM MACADA RD (CONN) 0041/1518		0040/1807 0040/1743 0040/1616 MACADA RD (T431)
018 "DIA CIRC CONCR LEN=0600 INSTALLED UNKN 0041/0730 018 "DIA CIRC CONCR LEN=0020 INSTALLED UNKN 0041/0570 018 "DIA CIRC CONCR LEN=0025 INSTALLED UNKN 0041/0488 018 "DIA CIRC CONCR LEN=0368 INSTALLED UNKN 0041/0398		0040/0346 024 "DIA CIRC CONCR LEN=0025 INSTALLED UNKN 024 "DIA CIRC CONCR LEN=0025 INSTALLED UNKN 2 0 48049 0 00 0086+74
2 0 48049 0 00 0086+52 005485 FT		0040/0061 005471 FT

EXTRACT DATE: 12/28/2024 ROADWAY MANAGEMENT SYSTEM PAGE NUMBER: 202
PRINT DATE: 12/30/2024 SLD COUNTY/SR - ANNUAL PRINT COUNTY: LEHIGH

DIR: B TOTAL LEN: 3.321 MI. DIST: 05-3 SR: 1009
LEFT MUN: BETHLEHEM C RIGHT MUN: HANOVER T

ROSE LAWN DR (T440) LENGTH(AH 2379 BK 2283) 0041/0000	==	==	0040/0000	ROSE LAWN DR (T440) LENGTH(AH 2385 BK 2291)
WESTGATE DR (CITY)	00	0000	00	WESTGATE DR (CITY)
	0031/2084	==	0030/2100	
WESTGATE DR (TWP)	0031/1985	==	0030/2001	WESTGATE DR (TWP)
LANE AV (T442)	0031/1884	==	0030/1886	LANE AV (T442)
024 "DIA CIRC CONCR LEN=0099 INSTALLED UNKN	0031/1860	---		
024 "DIA CIRC CONCR LEN=0099 INSTALLED UNKN	0031/1540	---		
STATTEN AV (T504)	0031/1401	==	0030/1407	STATTEN AV (T504)
		---	0030/1356	018 "DIA CIRC METAL LEN=0025 INSTALLED UNKN
		---	0030/1352	018 "DIA CIRC CONCR LEN=0004 INSTALLED UNKN
024 "DIA CIRC CONCR LEN=0099 INSTALLED UNKN	0031/1260	---	0030/0999	024 "DIA CIRC CONCR LEN=0025 INSTALLED UNKN
024 "DIA CIRC CONCR LEN=0140 INSTALLED UNKN	0031/0930	---		
024 "DIA CIRC CONCR LEN=0099 INSTALLED UNKN	0031/0920	---	0030/0750	018 "DIA CIRC CONCR LEN=0070 INSTALLED UNKN
		---	0030/0710	018 "H 00 "W **UNKNOWN** LEN=0025 INSTALLED UNKN
018 "DIA CIRC CONCR LEN=1922 INSTALLED UNKN	0031/0361	---		
018 "DIA CIRC METAL LEN=0866 INSTALLED UNKN	0031/0360	---		
JACKSONVILLE RD (T575)	0031/0252	00	0030/0268	JACKSONVILLE RD (T575)
	0031/0151	==		
LC TO E CATASAUQUA RD (CONN)		---	0030/0056	018 "H 18 "W CON BOX CUL LEN=0025 INSTALLED UNKN
2 0 48049 0 00 0063+92 003202 FT		---	003180 FT	2 0 48049 0 00 0063+92
E CATASAUQUA RD (CITY)				E CATASAUQUA RD (CITY)
BIRCHWOOD DR (T499)	00	0000		BIRCHWOOD DR (T499)
LENGTH(AH 2283 BK 1563) 0031/0000	==	==	0030/0000	LENGTH(AH 2291 BK 1541)

EXTRACT DATE: 12/28/2024 ROADWAY MANAGEMENT SYSTEM PAGE NUMBER: 201
PRINT DATE: 12/30/2024 SLD COUNTY/SR - ANNUAL PRINT COUNTY: LEHIGH

DIR: B TOTAL LEN: 3.321 MI. DIST: 05-3 SR: 1009
LEFT MUN: BETHLEHEM C RIGHT MUN: HANOVER T

024 "DIA CIRC CONCR LEN=0099 INSTALLED UNKN 0021/1308	0020/1468	018"H 18"W CON BOX CUL LEN=0015 INSTALLED UNKN
GREENWOOD DR (T701) 0021/1148	0020/1174	018 "DIA CIRC CONCR LEN=0025 INSTALLED UNKN
018 "DIA CIRC METAL LEN=0025 INSTALLED UNKN 0021/0967	0020/1083	GREENWOOD DR (T701)
ILLUICK'S MILL RD (TWP) 0021/0762	0020/0822	024"H 24"W CON BOX CUL LEN=0025 INSTALLED UNKN
018 "DIA CIRC CONCR LEN=0025 INSTALLED UNKN 0021/0400	0020/0766	ILLUICK'S MILL RD (TWP)
2 0 48049 0 00 0048+02 001639 FT (APRA) WEIR WELDING EIGHTH AV (CITY)	0020/0658	024 "DIA CIRC METAL LEN=0025 INSTALLED UNKN
MFC BEGIN = C LENGTH(AH 1563 BK 1639) 0021/0000	001639 FT	2 0 48049 0 00 0048+02 EIGHTH AV (CITY)
LC FROM EIGHTH AV (CONN) 0014/1388	0020/0000	MFC BEGIN = C LENGTH(AH 1541 BK 1639)
LC TO EATON AV (CONN) 0014/0230	0014/1236	024 "DIA CIRC CONCR LEN=0070 INSTALLED UNKN
2 0 48049 0 00 0032+09 000000 FT E EATON AV (CITY) 0014/0000	0014/1158	018 "DIA CIRC CONCR LEN=0070 INSTALLED UNKN
	0014/0967	018 "DIA CIRC CONCR LEN=0070 INSTALLED UNKN
	0014/0956	018 "DIA CIRC CONCR LEN=0070 INSTALLED UNKN
		NC SCHOENERSVILLE RD
	INTER-BK	MAUCH CHUNK RD
	000000 FT	(CITY)
	0014/0000	MFC BEGIN = C LENGTH(AH 1639 BK 0000)

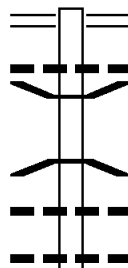
EXTRACT DATE: 12/28/2024 ROADWAY MANAGEMENT SYSTEM PAGE NUMBER: 200
PRINT DATE: 12/30/2024 SLD COUNTY/SR - ANNUAL PRINT COUNTY: LEHIGH

DIR: B TOTAL LEN: 1.095 MI. DIST: 05-3 SR: 1008
LEFT MUN: WHITEHALL T RIGHT MUN: WHITEHALL T

	005779 FT		005779 FT	INTER-AHD	SCHADT AV (TWP) MACARTHUR RD (SR0145 SEG 0140/0000) (SR0145 SEG 0141/0000)
RAMP D (SR9402 SEG 0500/0440)	0020/2209		0020/2539		HEMLOCK DR (TWP)
			0020/2209		PINE ENTRY DR (TWP)
			0020/1770		
			0020/0845		024 "DIA CIRC CONCR LEN=0028 INSTALLED UNKN MICHAEL DR (TWP)
			0020/0800		
	003240 FT		003240 FT		2 0 39036 0 01 0114+29 BELLEVIEW DR (TWP)
BERYL AV (TWP)	0010/3029		0020/0000		LENGTH(AH 2539 BK 3240)
			0010/2400		SOMERSET RD (TWP)
AUGUSTA DR (TWP)	0010/2041		0010/1508		018 "DIA CIRC METAL LEN=0028 INSTALLED UNKN BELLEVIEW DR (TWP)
CAMPUS DR (PRDR)	0010/1711		0010/1269		
			0010/0201		018 "DIA CIR PLASTIC LEN=0020 INSTALLED UNKN 2 0 39036 0 01 0149+30 NC SC
	000000 FT				SCHADT AV MAUCH CHUNK RD (SR1017 SEG 0060/2231)
			0010/0000		MFC BEGIN = C LENGTH(AH 3240 BK 0000)

EXTRACT DATE: 12/28/2024 ROADWAY MANAGEMENT SYSTEM PAGE NUMBER: 199
 PRINT DATE: 12/30/2024 SLD COUNTY/SR - ANNUAL PRINT COUNTY: LEHIGH
 DIR: B TOTAL LEN: 2.305 MI. DIST: 05-3 SR: 1007
 LEFT MUN: CATASAUQUA B RIGHT MUN: CATASAUQUA B

012168 FT



012168 FT	RACE ST
0054/1534	(SR1004 SEG 0020/0935)
0054/1444	018 "DIA CIRC CONCR
0054/1319	LEN=0035 INSTALLED UNKN
	BMSBN 39/1007/0054/1312
	1 0 00153 7 01 0221+12
	CATASAUQUA
0054/1292	BMSBG 39/1007/0054/1312
0054/1214	015 "DIA CIRC CONCR
	LEN=0030 INSTALLED UNKN
	036 "DIA CIRC CONCR
0054/0823	LEN=0050 INSTALLED UNKN

EXTRACT DATE: 12/28/2024 ROADWAY MANAGEMENT SYSTEM PAGE NUMBER: 198
PRINT DATE: 12/30/2024 SLD COUNTY/SR - ANNUAL PRINT COUNTY: LEHIGH

DIR: B TOTAL LEN: 2.305 MI. DIST: 05-3 SR: 1007
LEFT MUN: CATASAUQUA B RIGHT MUN: CATASAUQUA B

010634 FT

008068 FT

005634 FT

== 0054/0796 POPLAR ST
-- (BORO)
-- 018 " DIA CIRC CONCR
0054/0287 LEN=0052 INSTALLED UNKN
-- 018 " DIA CIRC CONCR
0054/0032 LEN=0036 INSTALLED UNKN
-- 010634 FT 1 0 00153 7 01 0221+12
SOUTH FRONT ST
(BORO)
S 0054/0000 LENGTH(AH 1534 BK 2566)
-- 018 " DIA CIRC CONCR
-- 0050/2543 LEN=0036 INSTALLED UNKN
-- 018 " DIA CIRC CONCR
-- 0050/2324 LEN=0100 INSTALLED UNKN
-- 024 "H 36 "W ELLIP CONC
-- 0050/1930 LEN=0036 INSTALLED UNKN
MAIN ST
== 0050/1712 (BORO)
-- 024 " DIA CIRC CONCR
-- 0050/1397 LEN=0035 INSTALLED UNKN
DELAWARE AV
== 0050/1342 (BORO)
NC LE HIGH ST
-- 0050/1193 CATASAUQUA
-- 018 " DIA CIRC CONCR
-- 0050/0622 LEN=0042 INSTALLED UNKN
-- 018 " DIA CIRC CONCR
-- 0050/0182 LEN=0042 INSTALLED UNKN
LC FROM IRVING ST
== 0050/0106 (CONN)
008068 FT 1 0 00153 7 01 0195+66
IRVING ST
(T638)
S 0050/0000 LENGTH(AH 2566 BK 2434)
-- 024 "H 48 "W ELLIP CONC
-- 0040/1219 LEN=0042 INSTALLED UNKN
-- 018 " DIA CIRC CONCR
-- 0040/0663 LEN=0042 INSTALLED UNKN
-- 024 " DIA CIRC CONCR
-- 0040/0344 LEN=0042 INSTALLED UNKN
-- 024 " DIA CIRC CONCR
-- 0040/0002 LEN=0070 INSTALLED UNKN
005634 FT 1 0 00153 7 01 0175+38
US 22 EB
OP ID 39/0022/0200/1213

DIST: 05-3 SR: 1007
RIGHT MUN: HANOVER T

EXTRACT DATE: 12/28/2024 ROADWAY MANAGEMENT SYSTEM PAGE NUMBER: 196
PRINT DATE: 12/30/2024 SLD COUNTY/SR - ANNUAL PRINT COUNTY: LEHIGH

DIR: B TOTAL LEN: 3.361 MI. DIST: 05-3 SR: 1006
LEFT MUN: SOUTH WHITEHALL T RIGHT MUN: SOUTH WHITEHALL T

	017745 FT		017745 FT	
	017745 FT		7100/0000	LENGTH(AH 1232 BK 1057)
	017745 FT		017745 FT	017745 FT
			7090/0000	LENGTH(AH 1057 BK 2289)
			017745 FT	017745 FT
			7080/0000	LENGTH(AH 2289 BK 3263)
			INTER-AHD	ROTH AV
				(TWP)
NINETEENTH ST				NINETEENTH ST
(SR1017 SEG 0030/0000)	0070/3263		0070/3263	(SR1017 SEG 0030/0000)
HELEN ST				
(TWP)				
HUCKLEBERRY RD				
(T559)	0070/2616		0070/2616	COLUMBIA ST
				(T601)

EXTRACT DATE: 12/28/2024 ROADWAY MANAGEMENT SYSTEM PAGE NUMBER: 195
PRINT DATE: 12/30/2024 SLD COUNTY/SR - ANNUAL PRINT COUNTY: LEHIGH

DIR: B TOTAL LEN: 3.361 MI. DIST: 05-3 SR: 1006
LEFT MUN: SOUTH WHITEHALL T RIGHT MUN: SOUTH WHITEHALL T

NORTH TWENTYFIRST ST (T603)	0070/1715	==	0070/1983	016 "DIA CIRC CONCR LEN=0099 INSTALLED UNKN
		==	0070/1379	018 "DIA CIRC CONCR LEN=0099 INSTALLED UNKN
		==	0070/1059	NORTH TWENTYSECOND ST (TWP)
		==	0070/1030	018 "DIA CIRC METAL LEN=0099 INSTALLED UNKN
		==	0070/0734	LEH ST (TWP)
WHITEHALL AV (SR1021 SEG 0010/0000)	0070/0570	==	0070/0570	WHITEHALL AV (TWP)
NORTH CHARLES ST (TWP)	0070/0322	==	014482 FT	
1 0 00163 0 00 0070+00	014482 FT	==	0070/0000	LENGTH(AH 3263 BK 1512)
NORTH CENTER ST (TWP)	0070/0000	==	0060/1488	012 "DIA CIRC CONCR LEN=0032 INSTALLED UNKN
		==	0060/1278	018 "DIA CIRC CONCR LEN=0050 INSTALLED UNKN
		==	0060/1276	NORTH TWENTYFOURTH ST (TWP)
NORTH FILBERT ST (TWP)	0060/1179	==	0060/0959	NORTH MUHLENBERG ST (TWP)
		==	0060/0636	NORTH TWENTYFIFTH ST (TWP)
	012970 FT	==	012970 FT	1 0 00163 0 00 0090+35 NORTH TWENTYSIXTH ST (TWP)
		==	0060/0000	LENGTH(AH 1512 BK 3083) NORTH OTT ST (TWP)
		==	0050/2772	NORTH TWENTYSEVENTH ST (TWP)
		==	0050/2447	NORTH TWENTYEIGHTH ST (TWP)
		==	0050/1806	NORTH MAIN ST (TWP)
		==	0050/1496	018 "DIA CIRC METAL LEN=0054 INSTALLED UNKN
		==	0050/1489	OFFICE CENTER RD (TWP)
		==	0050/1176	

EXTRACT DATE: 12/28/2024 ROADWAY MANAGEMENT SYSTEM PAGE NUMBER: 194
PRINT DATE: 12/30/2024 SLD COUNTY/SR - ANNUAL PRINT COUNTY: LEHIGH

DIR: B TOTAL LEN: 3.361 MI. DIST: 05-3 SR: 1006
LEFT MUN: SOUTH WHITEHALL T RIGHT MUN: SOUTH WHITEHALL T

			0050/0289	018 "DIA CIRC CONCR
	009887 FT	009887 FT	LEN=0040	INSTALLED UNKN
			1 0 00163 0 00 0121+44	
			CEDAR CREST BL	
			(SR1019 SEG 0080/0000)	
		5	0050/0000	LENGTH(AH 3083 BK 3243)
			0040/3220	018 "DIA CIRC CONCR
			LEN=0050	INSTALLED UNKN
			0040/3019	018 "DIA CIRC METAL
			LEN=0040	INSTALLED UNKN
YELLOWSTONE RD				
(TWP)	0040/2719			
			0040/2460	013 "DIA CIRC CONCR
			LEN=0025	INSTALLED UNKN
			0040/2305	018 "DIA CIRC CONCR
			LEN=0040	INSTALLED UNKN
			POND RD	
			(TWP)	
			0040/1900	018 "DIA CIRC CONCR
			LEN=0040	INSTALLED UNKN
			0040/1362	018 "DIA CIRC METAL
			LEN=0040	INSTALLED UNKN
			0040/1180	BRANDYWINE RD
			(TWP)	
			0040/0972	018 "DIA CIR PLASTIC
			LEN=0060	INSTALLED UNKN
			0040/0490	018 "DIA CIR PLASTIC
			LEN=0060	INSTALLED UNKN
	006644 FT	006644 FT	1 0 00163 0 00 0153+65	
			SPRINGHOUSE RD	
			(T514)	
		5	0040/0000	LENGTH(AH 3243 BK 2772)
PENNS CROSSING				
(TWP)	0030/2162			
			0030/2108	012 "DIA CIRC CONCR
			LEN=0070	INSTALLED UNKN
			0030/1968	018 "DIA CIRC CONCR
			LEN=0099	INSTALLED UNKN
			0030/1385	018 "DIA CIRC CONCR
			LEN=0099	INSTALLED UNKN
			FORTIETH ST	
			(TWP)	
STONE TAVERN BL				
(TWP)	0030/1262			
			0030/1246	018 "DIA CIRC CONCR
			LEN=0040	INSTALLED UNKN

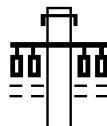
EXTRACT DATE: 12/28/2024 ROADWAY MANAGEMENT SYSTEM PAGE NUMBER: 193
PRINT DATE: 12/30/2024 SLD COUNTY/SR - ANNUAL PRINT COUNTY: LEHIGH

DIR: B TOTAL LEN: 3.361 MI. DIST: 05-3 SR: 1006
LEFT MUN: SOUTH WHITEHALL T RIGHT MUN: SOUTH WHITEHALL T

			0030/0744	018 "DIA CIRC CONCR LEN=0099 INSTALLED UNKN
			0030/0290	020 "DIA CIRC CONCR LEN=0099 INSTALLED UNKN
			0030/0137	018 "DIA CIRC CONCR LEN=0050 INSTALLED UNKN
	003872 FT		003872 FT	1 0 00163 0 00 0181+22 018 "DIA CIRC CONCR LEN=0099 INSTALLED UNKN
VALLEY VIEW DR (TWP)			0030/0000	HAMPTON RD (TWP) LENGTH(AH 2772 BK 2121)
			0020/1926	016 "DIA CIRC CONCR LEN=0035 INSTALLED UNKN
			0020/1925	016 "DIA CIRC CONCR LEN=0196 INSTALLED UNKN
			0020/1274	WETHERSFIELD DR (TWP)
			0020/1243	024 "DIA CIRC CONCR LEN=0099 INSTALLED UNKN
			0020/0464	024 "DIA CIR PLASTIC LEN=0043 INSTALLED UNKN
			0020/0323	024 "DIA CIR PLASTIC LEN=0050 INSTALLED UNKN
	001751 FT		001751 FT	1 0 00163 0 00 0202+43 RIDGEVIEW DR (T600)
			0020/0000	LENGTH(AH 2121 BK 1751) 012"H 24"W ELLIP CONC
			0010/1303	LEN=0044 INSTALLED UNKN
			0010/0407	016 "DIA CIRC CONCR LEN=0042 INSTALLED UNKN
			0010/0107	FROM 0309/0260 SH (CONN)
CHURCH RD (T498)			000000 FT	1 0 00163 0 00 0220+34 SR 0309 SH (SR0309 SEG 0271/0000) (SR0309 SEG 0270/0000)
	0010/0090 000000 FT			NC WALBERT AV
			INTER-BK	CHURCH RD (T878)
SR 0309 SH (SR0309 SEG 0271/0000) (SR0309 SEG 0270/0000)			0010/0000	MFC BEGIN = D LENGTH(AH 1751 BK 0000)

EXTRACT DATE: 12/28/2024 ROADWAY MANAGEMENT SYSTEM PAGE NUMBER: 192
PRINT DATE: 12/30/2024 SLD COUNTY/SR - ANNUAL PRINT COUNTY: LEHIGH
DIR: N TOTAL LEN: .539 MI. DIST: 05-3 SR: 1005
LEFT MUN: ALLENTOWN C RIGHT MUN: ALLENTOWN C

002848 FT



002662 FT
INTER-AHD IRVING ST
0010/2662 (T638)
AMERICAN PY
(CITY)
0010/2260
018 "DIA CIRC CONCR

DIR: N TOTAL LEN: .539 MI. DIST: 05-3 SR: 1005
LEFT MUN: ALLENTOWN C RIGHT MUN: ALLENTOWN C

FAIRMONT ST
(CITY)

0010/1805

EAST HIGHLAND ST
(CITY)

0010/0632

000186 FT

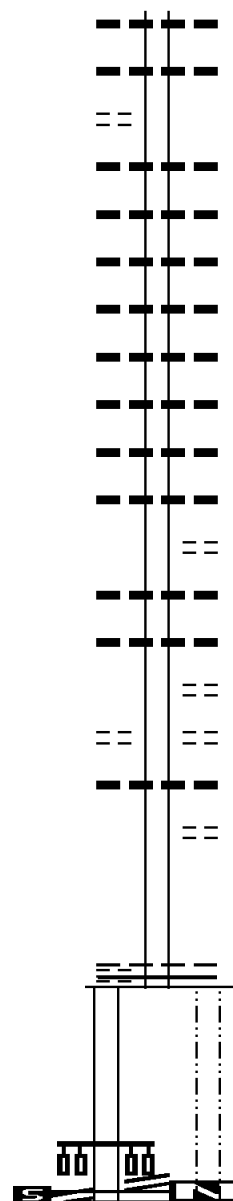
KEATS ST
(CITY)

2 0 39034 0 00 0000+00 000000 FT

UNION BL
(SR1002 SEG 0261/3073)
NC IRVING ST

UNION BL
(SR1002 SEG 0261/3073)

MFC BEGIN = D
LENGTH(AH 0186 BK 0000) 0005/0000



0010/2201 LEN=0099 INSTALLED UNKN
016 "DIA CIRC CONCR
0010/2115 LEN=0099 INSTALLED UNKN

0010/1799 018 "DIA CIRC CONCR
LEN=0099 INSTALLED UNKN
0010/1789 016 "DIA CIRC CONCR
LEN=0099 INSTALLED UNKN
0010/1459 018 "DIA CIRC CONCR
LEN=0099 INSTALLED UNKN
0010/1367 018 "DIA CIRC CONCR
LEN=0099 INSTALLED UNKN
0010/1304 016 "DIA CIRC CONCR
LEN=0099 INSTALLED UNKN
0010/1273 018 "DIA CIRC CONCR
LEN=0099 INSTALLED UNKN
0010/1235 018 "DIA CIRC CONCR
LEN=0030 INSTALLED UNKN
0010/1193 016 "DIA CIRC CONCR
LEN=0099 INSTALLED UNKN
EAST CONGRESS ST

0010/1035 (CITY)
018 "DIA CIRC CONCR
LEN=0015 INSTALLED UNKN
0010/1012 016 "DIA CIRC CONCR
LEN=0015 INSTALLED UNKN
EAST HIGHLAND ST

0010/0737 (CITY)
HEDGE ST

0010/0632 (CITY)
018 "DIA CIRC CONCR
LEN=0099 INSTALLED UNKN
EAST LIVINGSTON ST

0010/0137 (CITY)
2 0 39034 0 00 0001+86
000000 FT NC IRVING ST
MFC BEGIN = D
ALLENTOWN

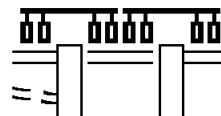
5 0010/0000 LTH AH 002662 BK 000141

000000 FT
7004/0000 LTH AH 000141 BK 000000

EXTRACT DATE: 12/28/2024 ROADWAY MANAGEMENT SYSTEM PAGE NUMBER: 190
PRINT DATE: 12/30/2024 SLD COUNTY/SR - ANNUAL PRINT COUNTY: LEHIGH
DIR: N TOTAL LEN: 2.978 MI. DIST: 05-3 SR: 1004
LEFT MUN: HANOVER T RIGHT MUN: HANOVER T

AIRPORT RD
(SR0987 SEG 0034/1134)
FROM 0987/0035 SH
(CONN)

014652 FT
0071/0619
0071/0474



015724 FT AIRPORT RD
0070/0650 (SR0987 SEG 0035/1134)

EXTRACT DATE: 12/28/2024 ROADWAY MANAGEMENT SYSTEM PAGE NUMBER: 189
PRINT DATE: 12/30/2024 SLD COUNTY/SR - ANNUAL PRINT COUNTY: LEHIGH

DIR: N TOTAL LEN: 2.978 MI. DIST: 05-3 SR: 1004
LEFT MUN: HANOVER T RIGHT MUN: HANOVER T

OLD AIRPORT RD (SR1033 SEG 0010/0000) 0071/0063	0070/0452	TO 0987/0035 SH (CONN)
2 0 39032 0 00 0000+00 014033 FT	015074 FT	2 0 39032 0 00 0130+97
LENGTH(AH 0619 BK 1500) 0071/0000	0070/0000	VILLAGE: SCHOENERSVILLE LENGTH(AH 0650 BK 1500)
0 0 00000 0 00 0000+00 012533 FT	013574 FT	2 0 39032 0 00 0124+10
LENGTH(AH 1500 BK 1340) 0065/0000	0064/0000	VILLAGE: SCHOENERSVILLE LENGTH(AH 1500 BK 1340)
0 0 00000 0 00 0000+00 011193 FT	0060/1060	024 "DIA CIRC CONCR LEN=0040 INSTALLED UNKN
CASCADE DR (T631)	012234 FT	2 0 39032 0 00 0110+30
LENGTH(AH 1340 BK 2401) 0061/0000	0060/0000	CASCADE DR (T631) LENGTH(AH 1340 BK 2401)
FASHION DR (T634)	0051/0268	FASHION DR (T634)
0 0 00000 0 00 0000+00 008792 FT	0050/0268	018 "DIA CIRC METAL LEN=0099 INSTALLED UNKN
MFC BEGIN = C	009833 FT	2 0 39032 0 00 0080+38
LTH AH 002401 BK 003791 0051/0000	0050/0000	MFC BEGIN = C LENGTH(AH 2401 BK 3791)
TO 1013/0010 SH (CONN)	0040/3629	018 "DIA CIRC CONCR LEN=0040 INSTALLED UNKN
0040/3363	0040/3336	018 "DIA CIRC CONCR LEN=0045 INSTALLED UNKN
WILLOW BROOK RD (SR1013 SEG 0010/0000) 0040/3216	0040/3285	024 "DIA CIR PLASTIC LEN=0099 INSTALLED UNKN
	0040/3216	WILLOW BROOK RD (T622)
	0040/2997	016 "DIA CIRC CONCR LEN=0040 INSTALLED UNKN
		018 "DIA CIRC CONCR LEN=0030 INSTALLED UNKN

EXTRACT DATE: 12/28/2024 ROADWAY MANAGEMENT SYSTEM PAGE NUMBER: 188
PRINT DATE: 12/30/2024 SLD COUNTY/SR - ANNUAL PRINT COUNTY: LEHIGH

DIR: N TOTAL LEN: 2.978 MI. DIST: 05-3 SR: 1004
LEFT MUN: HANOVER T RIGHT MUN: HANOVER T

			==	0040/2553	WILLOW BROOK RD SOUTH (T615)
			==	0040/2194	018"H 36"W ELLIP CONC LEN=0020 INSTALLED UNKN
			==	0040/1500	024 "DIA CIRC CONCR LEN=0100 INSTALLED UNKN
			==	0040/1223	HANOVER CATASAUQUA B
			==	0040/1150	024 "DIA CIRC CONCR LEN=0040 INSTALLED 2001
005001 FT				006042 FT	2 0 39032 0 00 0047+57 FIFTEENTH ST
			==	0040/0000	(BORO) LENGTH(AH 3791 BK 2350) FOURTEENTH ST (BORO)
			==	0030/1939	THIRTEENTH ST (BORO)
			==	0030/1640	TWELFTH ST (BORO)
			==	0030/1337	ELEVENTH ST (BORO)
			==	0030/0885	WOLFE ST (BORO)
			==	0030/0551	WALKER ST (BORO)
002651 FT			==	0030/0292	(BORO)
				003692 FT	2 0 39032 0 00 0024+13 TENTH ST (BORO)
TENTH ST (BORO)			==	0030/0000	LENGTH(AH 2350 BK 2651) 018 "DIA CIRC CONCR LEN=0040 INSTALLED UNKN
			==	0020/2450	018 "DIA CIRC CONCR LEN=0040 INSTALLED UNKN
			==	0020/2160	LEN=0040 INSTALLED UNKN
			RBR		
			RBR		
				0020/2114	BMS EN 39/1004/0020/2044 0 0 00000 0 00 0000+00 P3 CATASAUQUA CREEK
PINEAPPLE ST (BORO)				0020/2044	BMSBG 39/1004/0020/2044
SECOND ST (BORO)			==	0020/1794	
			==	0020/1596	

EXTRACT DATE: 12/28/2024 ROADWAY MANAGEMENT SYSTEM PAGE NUMBER: 187
PRINT DATE: 12/30/2024 SLD COUNTY/SR - ANNUAL PRINT COUNTY: LEHIGH

DIR: N TOTAL LEN: 2.978 MI. DIST: 05-3 SR: 1004
LEFT MUN: CATASAUQUA B RIGHT MUN: CATASAUQUA B

RAILROAD ST
(BORO)
FRONT ST
(BORO)

0020/1360

0020/1113

LEHIGH AV
(TWP)

0020/0007
000000 FT

WHITEHALL

0020/0000

LTH AH 001041 BK 000000 000000 FT
7011/0000

0020/1450 060"H 20"W CONC STRUCT
LEN=0040 INSTALLED UNKN

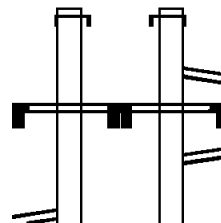
0020/1113 (APRA) F.L.SMIDTH
LEHIGH ST
(SR1007 SEG 0054/1534)
0020/0935 BMSSEN 39/1004/0020/0776
0020/0834 0 0 00000 0 00 0000+00
LEHIGH CANAL
0020/0776 BMSBG 39/1004/0020/0776
0020/0691 (AAR 361660G) #TRKS 01
0020/0413 BMSSEN 39/1004/0020/0027
NC RA CE ST
CATASAUQUA
0020/0391 WHITEHALL T
0 0 00000 0 00 0000+00
LEHIGH RIV.
0020/0027 BMSBG 39/1004/0020/0027

001041 FT 2 0 39125 0 00 0010+41
LEHIGH AV
(TWP)
MFC BEGIN = C
0020/0000 LENGTH(AH 2651 BK 1041)

0010/0859 LINCOLN AV
(TWP)
FAIRVIEW ST
(TWP)
0010/0670 FAIRVIEW ST
(TWP)
0010/0646 TRONE AL
(TWP)
0010/0517 COLUMBIA AV
(TWP)
0010/0430 COLUMBIA AV
(TWP)
0010/0361 APPLE AL
(TWP)
0010/0210 (TWP)
000000 FT 2 0 39125 0 00 0000+00
NC BR IDGE ST
FIRST AV
(TWP)
FIRST AV
(SR1015 SEG 0060/1806)
MFC BEGIN = C
0010/0000 LENGTH(AH 1041 BK 0000)

EXTRACT DATE: 12/28/2024 ROADWAY MANAGEMENT SYSTEM PAGE NUMBER: 186
 PRINT DATE: 12/30/2024 SLD COUNTY/SR - ANNUAL PRINT COUNTY: LEHIGH
 DIR: N TOTAL LEN: 1.463 MI. DIST: 05-3 SR: 1003
 LEFT MUN: HANOVER T RIGHT MUN: HANOVER T

AIRPORT RD 007713 FT
 (SR0987 SEG 0011/0000) INTER-AHD 0031/1773
 SIGN: 3 CHORD TRUSS
 BMSID 39/1003/0030/1546 0031/1553
 RAMP D RD
 (SR8018 SEG 0020/0000) 0031/1228



007727 FT
 INTER-AHD 0030/1766
 0030/1589
 0030/1546
 0030/1258

AIRPORT RD
 (SR0987 SEG 0010/0000)
 RAMP A RD
 (SR8018 SEG 0750/1414)
 SIGN: 3 CHORD TRUSS
 BMSID 39/1003/0030/1546
 RAMP B RD
 (SR8018 SEG 0760/0000)

EXTRACT DATE: 12/28/2024 ROADWAY MANAGEMENT SYSTEM PAGE NUMBER: 185
PRINT DATE: 12/30/2024 SLD COUNTY/SR - ANNUAL PRINT COUNTY: LEHIGH

DIR: N TOTAL LEN: 1.463 MI. DIST: 05-3 SR: 1003
LEFT MUN: HANOVER T RIGHT MUN: HANOVER T

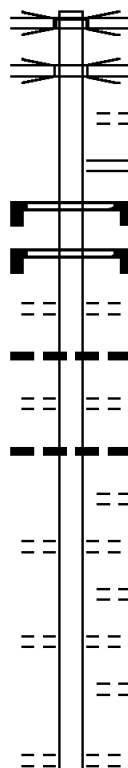
SIGN: 3 CHORD TRUSS BMSID 39/1003/0030/1106 0031/1105 RAMP C RD (SR8018 SEG 0010/1143) CATASAUQUA RD (T829)					0030/1106	SIGN: 3 CHORD TRUSS BMSID 39/1003/0030/1106 RAMP C RD (SR8018 SEG 0010/1143) CATASAUQUA RD (T829)
FROM 8018/0010 SH (CONN)	0031/0806				0030/0793	
SIGN: 3 CHORD TRUSS BMSID 39/1003/0030/0245 0031/0245 2 0 39031 0 01 0058+14 005940 FT LENGTH(AH 1773 BK 3264) 0031/0000					0030/0245 005961 FT 0030/0000	SIGN: 3 CHORD TRUSS BMSID 39/1003/0030/0245 2 0 39031 0 01 0060+17 LENGTH(AH 1766 BK 3241) LLOYD ST (T611)
LC TO AIRPORT CTR RD (CONN)	0021/2881				0020/3164	
AIRPORT CENTER RD (T640)	0021/2769				0020/2732	AIRPORT CENTER RD (T640)
					0020/1579	020 "DIA CIRC METAL LEN=0099 INSTALLED UNKN
					0020/1438	036 "DIA CIRC CONCR LEN=0099 INSTALLED UNKN
					0020/0981	LC FROM LLOYD ST (CONN)
					0020/0961	024 "DIA CIRC CONCR LEN=0099 INSTALLED UNKN
					0020/0955	018 "DIA CIRC CONCR LEN=0020 INSTALLED UNKN
LLOYD ST (T611) LLOYD ST (T611)					0020/0806	LLOYD ST (T611) LLOYD ST (T611)
	0021/0846				0020/0450	HANOVER ALLENTOWN C
HANOVER ALLENTOWN C LC TO AMERICAN PY (CONN)	0021/0421				002720 FT	2 0 39031 0 00 0026+77 AMERICAN PY (CITY)
2 0 39031 0 00 0026+77 002676 FT AMERICAN PY (CITY)					0020/0000	LENGTH(AH 3241 BK 2720) 016 "DIA CIRC CONCR LEN=0060 INSTALLED UNKN
LENGTH(AH 3264 BK 2676) 0021/0000					0010/2600	

DIR: N TOTAL LEN: 1.463 MI. DIST: 05-3 SR: 1003
LEFT MUN: ALLENTOWN C RIGHT MUN: ALLENTOWN C

EXTRACT DATE: 12/28/2024 ROADWAY MANAGEMENT SYSTEM PAGE NUMBER: 183
PRINT DATE: 12/30/2024 SLD COUNTY/SR - ANNUAL PRINT COUNTY: LEHIGH

DIR: B TOTAL LEN: 13.841 MI. DIST: 05-3 SR: 1002
LEFT MUN: BETHLEHEM C RIGHT MUN: BETHLEHEM C

073079 FT



072952 FT
INTER-AHD UNION BL
(CITY)
PA 378 NB
0320/2472 OP ID 39/0378/0090/1521
PA 378 SB
0320/2375 OP ID 39/0378/0091/1521
SECOND AV
(CITY)
THIRD AV
0320/1894 (SR1001 SEG 0010/0525)
SIGN: CANTILEVER
0320/1890 BMSID 39/1002/0320/1890
SIGN: CANTILEVER
0320/1856 BMSID 39/1002/0320/1856
FOURTH AV
(CITY)
018 " DIA CIRC METAL
0320/1464 LEN=0025 INSTALLED UNKN
FIFTH AV
(CITY)
012 " DIA CIRC CONCR
0320/1060 LEN=0099 INSTALLED UNKN
LIBERTY ST
(CITY)
0320/0919 SIXTH AV
(CITY)
UNKNOWN AL
(CITY)
0320/0541 SEVENTH AV
(CITY)
0320/0355 GARDEN ST
(CITY)
0320/0183 EIGHTH AV
070480 FT 1 0 00159 0 00 0079+73
(CITY)

070607 FT

EXTRACT DATE: 12/28/2024 ROADWAY MANAGEMENT SYSTEM PAGE NUMBER: 182
PRINT DATE: 12/30/2024 SLD COUNTY/SR - ANNUAL PRINT COUNTY: LEHIGH

DIR: B TOTAL LEN: 13.841 MI. DIST: 05-3 SR: 1002
LEFT MUN: BETHLEHEM C RIGHT MUN: BETHLEHEM C

NINTH AV
(CITY)

0310/3553

ROSE AV
(CITY)

0310/0574

HIGHLAND AV
(CITY)

0310/0097
066685 FT

RAYMOND AV
(CITY)

0300/1528

00 00

5 0320/0000 LENGTH(AH 2472 BK 3922)

0310/3218 TENTH AV
(CITY)
0310/2767 ELEVENTH AV
(CITY)
0310/2382 TWELFTH AV
(CITY)
0310/2266 012 "DIA CIRC CONCR
LEN=0025 INSTALLED UNKN
THIRTEENTH AV
(CITY)
0310/1990 S FOURTEENTH AV
(CITY)
0310/1614 FIFTEENTH AV
(CITY)
0310/1240 024 "DIA CIRC CONCR
LEN=0025 INSTALLED UNKN
0310/1188 024 "DIA CIRC CONCR
LEN=0025 INSTALLED UNKN
0310/1118 SIXTEENTH AV
(CITY)
0310/0871 012 "DIA CIRC CONCR
LEN=0025 INSTALLED UNKN
0310/0752 MOUNT AIRY AV
(CITY)
0310/0663 ROSE AV
(CITY)
0310/0574 012 "DIA CIRC CONCR
LEN=0025 INSTALLED UNKN
0310/0442 012 "DIA CIRC CONCR
LEN=0025 INSTALLED UNKN
0310/0209
066558 FT 1 0 00159 0 00 0040+54
HIGHLAND AV
(CITY)
5 0310/0000 LENGTH(AH 3922 BK 2337)
KENMORE ST
(CITY)
0300/2301 012 "DIA CIRC CONCR
LEN=0025 INSTALLED UNKN
0300/2251 PAUL AV
(CITY)
0300/1754
0300/1488 012 "DIA CIRC CONCR
LEN=0025 INSTALLED UNKN

DIR: B TOTAL LEN: 13.841 MI. DIST: 05-3 SR: 1002
LEFT MUN: BETHLEHEM C RIGHT MUN: BETHLEHEM C

				0300/1072	012 "DIA CIRC CONCR LEN=0024 INSTALLED UNKN BEVERLY AV (CITY)
				0300/0831	012 "DIA CIRC CONCR LEN=0025 INSTALLED UNKN
				0300/0639	1 0 00159 0 00 0014+65 PENNSYLVANIA AV (CITY)
064348 FT				064221 FT	MFC BEGIN = B LENGTH(AH 2337 BK 1713)
PENNSYLVANIA AV (CITY)	0300/0000			0300/0000	(APRA) WEIR WELDING EATON AV (CITY)
(APRA) WEIR WELDING EATON AV (CITY)				0290/1357	CAMBRIDGE AV (CITY)
018 "DIA CIRC CONCR LEN=0025 INSTALLED UNKN	0291/1401			0290/1272	014 "DIA CAST IRON LEN=0025 INSTALLED UNKN
0291/1317				0290/1178	EATON AV (CITY)
				0290/1171	014 "DIA CIRC CONCR LEN=0030 INSTALLED UNKN
012 "DIA CIRC CONCR LEN=0037 INSTALLED UNKN	0291/1113			0290/1017	014 "DIA CAST IRON LEN=0099 INSTALLED UNKN
0291/1113				0290/0960	BETHLEHEM ALLENTOWN C
012 "DIA CIRC CONCR LEN=0025 INSTALLED UNKN	0291/0885			0290/0141	1 0 00159 0 00 0000+00
0291/0885				062508 FT	CLUB AV (CITY)
1 0 00159 0 00 0000+00	062676 FT			0290/0000	MFC BEGIN = B LENGTH(AH 1713 BK 3313)
CLUB AV (CITY)				0280/3071	WALL ST (CITY)
MFC BEGIN = B BETHLEHEM ALLENTOWN C				0280/2929	WAHNETA ST (CITY)
LENGTH(AH 1672 BK 3313)	0291/0000				

EXTRACT DATE: 12/28/2024 ROADWAY MANAGEMENT SYSTEM PAGE NUMBER: 180
PRINT DATE: 12/30/2024 SLD COUNTY/SR - ANNUAL PRINT COUNTY: LEHIGH

DIR: B TOTAL LEN: 13.841 MI. DIST: 05-3 SR: 1002
LEFT MUN: ALLENTOWN C RIGHT MUN: ALLENTOWN C

QUEBEC ST
(CITY)

0280/0585
059363 FT

AIRPORT RD
(SR1003 SEG 0011/0000)
(SR1003 SEG 0010/0000) 0270/0000

IRVING ST
(SR1005 SEG 0005/0000) 0261/3073
HALSTEAD ST

== == 0280/2618 VAN BUREN ST
== == (CITY)
== == 0280/2212 ULSTER ST
== == (CITY)
== == 0280/1812 TACOMA ST
== == (CITY)
== == 0280/1325 SHERMAN ST
== == (CITY)
== == 0280/0888 RANDOLPH ST
== == (CITY)
== == 0280/0549 QUEBEC ST
== == (CITY)
== == 059195 FT 1 0 00157 0 02 0854+39
== == PLYMOUTH ST
== == (CITY)
== == 0280/0000 LENGTH(AH 3313 BK 2997)
== == NELSON ST
== == (CITY)
== == 0270/2391 MAXWELL ST
== == (CITY)
== == 0270/2060 LACROSSE ST
== == (CITY)
== == 0270/1747 KIOWA ST
== == (CITY)
== == 0270/1426 KEARNEY ST
== == (CITY)
== == 0270/1104 JEROME ST
== == (CITY)
== == 0270/0800 JASPER ST
== == (CITY)
== == 0270/0490 INGRAM ST
== == (CITY)
== == 0270/0177 (CITY)
== == 056198 FT 1 0 00157 0 02 0824+40
== == (APRA) MONARCH PRECAST
== == IRVING ST
== == (CITY)
== == MFC BEGIN = B
== == 0270/0000 LENGTH(AH 2997 BK 3183)
== == LC TO IRVIN ST
== == (CONN)
== == HALSTEAD ST

DIR: B	TOTAL LEN: 13.841 MI.	DIST: 05-3	SR: 1002
LEFT MUN: ALLENTOWN C		RIGHT MUN: ALLENTOWN C	
CITY)	0261/2802	0260/2794	(CITY)
GODFREY ST		GODFREY ST	
CITY)	0261/2480	0260/2464	(CITY)
GRAHAM ST		GRAHAM ST	
CITY)	0261/2161	0260/2150	(CITY)
GILMORE ST		GILMORE ST	
CITY)	0261/1836	0260/1822	(CITY)
FENWICK ST		FENWICK ST	
CITY)		(CITY)	
UNKNOWN RD	0261/1515	0260/1504	UNKNOWN RD
PRDR)		(PRDR)	
	0261/0938	0260/0948	
		018 "DIA CIRC CONCR	
		LEN=0099 INSTALLED UNKN	
0 00157 0 02 0793+11 053163 FT		0260/0105	1 0 00157 0 02 0793+11
ELLSWORTH ST		053015 FT	ELLSWORTH ST
CITY)		(CITY)	
MFC BEGIN = B		MFC BEGIN = B	
LENGTH(AH 3203 BK 2455) 0261/0000		0260/0000	LENGTH(AH 3183 BK 2455)
		0250/2015	BMSSEN 39/1002/0250/1951
			0 0 00000 0 00 0000+00
			NORFOLK SOUTHERN RAIL RR
		0250/1951	BMSBG 39/1002/0250/1951
		0250/1675	NC UN
		0250/1378	BMSSEN 39/1002/0250/0000
	050708 FT	050560 FT	1 0 00157 0 02 0767+81
			N. BRICK ST.
		0250/0000	BMSBG 39/1002/0250/0000
			LENGTH(AH 2455 BK 1637)
		0240/1503	018 "DIA CIRC CONCR
			LEN=0099 INSTALLED UNKN
			NORTH FRONT ST
		0240/1392	(CITY)
		0240/1227	UNKNOWN AL
		0240/1134	(CITY)
		0240/1015	NORTH RAILROAD ST
			(CITY)
			NORTH GEORGE ST
			(CITY)
			NORTH RIDGE AV
		0240/0743	(CITY)

EXTRACT DATE: 12/28/2024 ROADWAY MANAGEMENT SYSTEM PAGE NUMBER: 178
PRINT DATE: 12/30/2024 SLD COUNTY/SR - ANNUAL PRINT COUNTY: LEHIGH

DIR: B TOTAL LEN: 13.841 MI. DIST: 05-3 SR: 1002
LEFT MUN: ALLENTOWN C RIGHT MUN: ALLENTOWN C

		==	0240/0500	NORTH GRANT ST (CITY)
		==	0240/0343	NORTH SPRUCE ST (CITY)
		==	0240/0178	NORTH SECOND ST (CITY)
049071 FT		==	048923 FT	1 0 00157 0 02 0751+70 BRYAN ST. (CITY)
		==	0240/0000	LENGTH (AH 1637 BK 3486)
		==	0230/3229	BMS EN 39/1002/0230/2528
		==		1 0 00157 0 02 0741+94 MEADOW ST.
		==	0230/2528	BMSBG 39/1002/0230/2528
		==	0230/2360	NORTH JORDAN ST (CITY)
		==	0230/2195	NORTH ELLIGER ST (CITY)
		==	0230/2021	NORTH FOURTH ST (CITY)
MOHR ST (CITY)	0230/1857	==		
		==	0230/1562	NORTH PENN ST (CITY)
		==	0230/1438	NORTH LEAVAN ST (CITY)
		==	0230/1284	NORTH FIFTH ST (CITY)
NORTH WILLIAMS ST (CITY)	0230/1121	==		
		==	0230/0996	LAW ST (CITY)
		==	0230/0968	NORTH FAIR ST (CITY)
NORTH FAIR ST (CITY)	0230/0897	==		
		==	0230/0714	NORTH SIXTH ST (CITY)
NORTH EMERY ST (CITY)	0230/0571	==		
		==	0230/0450	NORTH PARK ST (CITY)
NORTH MORRIS ST (CITY)	0230/0336	==		
				NORTH MORRIS ST

EXTRACT DATE: 12/28/2024 ROADWAY MANAGEMENT SYSTEM PAGE NUMBER: 177
PRINT DATE: 12/30/2024 SLD COUNTY/SR - ANNUAL PRINT COUNTY: LEHIGH

DIR: B TOTAL LEN: 13.841 MI. DIST: 05-3 SR: 1002
LEFT MUN: ALLENTOWN C RIGHT MUN: ALLENTOWN C

	045585 FT	0230/0320 (CITY) NORTH SEVENTH ST (SR0145 SEG 0089/1030)
		0230/0166 045437 FT 1 0 00157 0 02 0716+46 PIONEER ST (CITY)
UNKNOWN AL (CITY)	0220/2237	5 0230/0000 LENGTH(AH 3486 BK 2247)
		0220/2009 NORTH SILK ST (CITY) NORTH EIGHTH ST (CITY)
		0220/1847 NORTH REFWAL ST (CITY)
		0220/1694 NORTH LUMBER ST (CITY)
		0220/1566 NORTH NAGEL ST (CITY)
		0220/1447 NINTH ST (CITY)
		0220/1297 NORTH FOUNTAIN ST (CITY)
		0220/1108 NORTH NEW ST (CITY)
		0220/0922 NORTH HAZEL ST (CITY)
		0220/0757 NORTH TENTH ST (CITY)
		0220/0569 NORTH HOWARD ST (CITY)
NORTH PEACH ST (CITY)	0220/0171 043338 FT	0220/0284 NORTH HOWARD ST (CITY)
		043190 FT 1 0 00157 0 02 0694+03 NORTH ELEVENTH ST (CITY)
NORTH LYNN ST (CITY)	0210/2274	5 0220/0000 LENGTH(AH 2247 BK 2425)
		0210/2148 POPLAR ST (CITY)
AMANDA ST (CITY)	0210/2016	TWELFTH ST (CITY)
		0210/1868

EXTRACT DATE: 12/28/2024 ROADWAY MANAGEMENT SYSTEM PAGE NUMBER: 176
PRINT DATE: 12/30/2024 SLD COUNTY/SR - ANNUAL PRINT COUNTY: LEHIGH

DIR: B TOTAL LEN: 13.841 MI. DIST: 05-3 SR: 1002
LEFT MUN: ALLENTOWN C RIGHT MUN: ALLENTOWN C

NORTH FRANKLIN ST
(CITY) 0210/0306
NORTH RALPH ST
(CITY) 0210/0171
1 0 00157 0 02 0669+80 040913 FT
FIFTEENTH ST
(CITY) 0210/0000

039045 FT

==	==	0210/1717	NORTH BLANK ST (CITY)
---	---	0210/1699	014 "DIA CIRC CONCR LEN=0040 INSTALLED UNKN
==	==	0210/1559	NORTH JEFFERSON ST (CITY)
---	---	0210/1343	014 "DIA CIRC CONCR LEN=0099 INSTALLED UNKN
00	00		THIRTEENTH ST (CITY)
==	==	0210/1250	
==	==	0210/0937	MADISON ST (CITY)
00	00		NORTH FOURTEENTH ST (CITY)
==	==	0210/0627	
==	==		
00	00	040765 FT	FIFTEENTH ST (SR2003 SEG 0010/3708)
---	---	0210/0000	LENGTH(AH 2425 BK 1868) 014 "DIA CIRC CONCR
---	---	0200/1728	LEN=0099 INSTALLED UNKN
==	==	0200/1553	NORTH FULTON ST (CITY)
==	==	0200/1406	NORTH MILTON ST (CITY)
---	---	0200/1356	014 "DIA CIRC CONCR LEN=0040 INSTALLED UNKN
==	==	0200/1242	SIXTEENTH ST (CITY)
==	==	0200/1087	NORTH BAXTER ST (CITY)
==	==	0200/0933	NORTH WEST ST (CITY)
---	---	0200/0727	018 "DIA CIRC CONCR LEN=0099 INSTALLED UNKN
00	00		NORTH SEVENTEENTH ST (CITY)
==	==	0200/0629	
==	==	0200/0314	NORTH SAINT CLOUD ST (CITY)
---	---	0200/0020	012 "DIA CAST IRON LEN=0040 INSTALLED UNKN
==	==	038897 FT	1 0 00443 0 03 0742+76 NORTH EIGHTEENTH ST (CITY)

EXTRACT DATE: 12/28/2024 ROADWAY MANAGEMENT SYSTEM PAGE NUMBER: 175
PRINT DATE: 12/30/2024 SLD COUNTY/SR - ANNUAL PRINT COUNTY: LEHIGH

DIR: B TOTAL LEN: 13.841 MI. DIST: 05-3 SR: 1002
LEFT MUN: ALLENTOWN C RIGHT MUN: ALLENTOWN C

				0200/0000	LENGTH(AH 1868 BK 2478) 014 "DIA CIRC CONCR
				0190/2424	LEN=0099 INSTALLED UNKN
NORTH BIRD ST (CITY)	0190/2319	==			
			==	0190/2174	NORTH SAINT GEORGE ST (CITY)
NORTH BUFFALO ST (CITY)	0190/2016	==			
NORTH NINETEENTH ST (SR1017 SEG 0010/0000)	0190/1856	==		0190/1856	NORTH NINETEENTH ST (CITY)
				0190/1800	014 "DIA CAST IRON LEN=0040 INSTALLED 1998
BAYARD ST (CITY)	0190/1695	==			
			==	0190/1547	LAFAYETTE ST (CITY)
BATH ST (CITY)	0190/1395	==			
			==	0190/1242	NORTH TWENTIETH ST (CITY)
			==	0190/0934	SAINT ELMO ST (CITY)
			==	0190/0756	ALBRIGHT AV (CITY)
				0190/0670	018 "DIA CAST IRON LEN=0099 INSTALLED UNKN
NORTH TWENTYFIRST ST (CITY)	0190/0622	==			
			==	0190/0308	SAINT LUCAS ST (CITY)
				0190/0300	014"H 08"W **UNKNOWN** LEN=0099 INSTALLED UNKN
	036567 FT			036419 FT	1 0 00443 0 03 0717+94 NORTH TWENTYSECOND ST (CITY)
				0190/0000	LENGTH(AH 2478 BK 2488) 012 "DIA CIRC METAL
				0180/2381	LEN=0040 INSTALLED UNKN
			==	0180/2164	LEH ST (CITY)
			==	0180/1854	NORTH TWENTYTHIRD ST (CITY)
MAY ST (CITY)	0180/1700	==			
			==	0180/1552	BERKS ST (CITY)
					NORTH TWENTYFOURTH ST

EXTRACT DATE: 12/28/2024 ROADWAY MANAGEMENT SYSTEM PAGE NUMBER: 174
PRINT DATE: 12/30/2024 SLD COUNTY/SR - ANNUAL PRINT COUNTY: LEHIGH

DIR: B TOTAL LEN: 13.841 MI. DIST: 05-3 SR: 1002
LEFT MUN: ALLENTOWN C RIGHT MUN: ALLENTOWN C

034079 FT

1 0 00443 0 02 0653+29 033149 FT
NORTH BROAD ST
(CITY) 0170/0000

1 0 00443 0 02 0631+84 030977 FT
THIRTYFIRST ST

Station	Station	Description
0180/1245	(CITY)	MUHLENBERG ST
0180/0931	(CITY)	014 "DIA CIRC CONCR
0180/0682	LEN=0036	INSTALLED UNKN
0180/0621	(CITY)	NORTH TWENTYFIFTH ST
0180/0370	014 "DIA CIRC CONCR	LEN=0036 INSTALLED UNKN
0180/0308	(CITY)	GLENWOOD ST
0180/0056	014 "DIA CIRC CONCR	LEN=0099 INSTALLED UNKN
033931 FT	1 0 00443 0 02 0662+53	NORTH TWENTYSIXTH ST
0180/0000	LENGTH(AH 2488 BK 0930)	018 "DIA CIRC CONCR
0170/0638	LEN=0025	INSTALLED UNKN
0170/0618	(CITY)	NORTH OTT ST
0170/0340	018 "DIA CIRC CONCR	LEN=0099 INSTALLED UNKN
0170/0305	(CITY)	NORTH TWENTYSEVENTH ST
0170/0030	018 "DIA CIRC CONCR	LEN=0099 INSTALLED UNKN
033001 FT	0170/0000	LENGTH(AH 0930 BK 2172)
0160/2052	(CITY)	NORTH COLLEGE HEIGHTS B
0160/1856	(CITY)	NORTH TWENTYEIGHTH ST
0160/1546	(CITY)	NORTH MAIN ST
0160/1236	(CITY)	NORTH TWENTYNINTH ST
0160/0926	(CITY)	NORTH ARCH ST
0160/0618	(CITY)	THIRTIETH ST
0160/0088	(CONN)	LC FROM VILLAGE WEST MA
0160/0002	018 "DIA CIRC CONCR	LEN=0030 INSTALLED UNKN
030829 FT	(PRDR)	VILLAGE WEST MALL
		MFC BEGIN = B

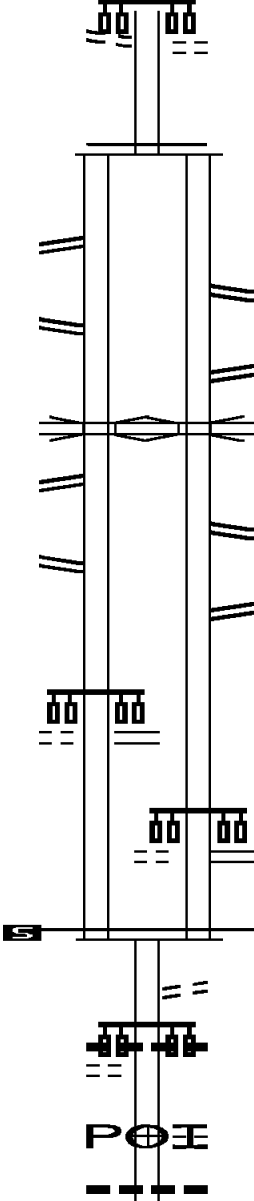
EXTRACT DATE: 12/28/2024 ROADWAY MANAGEMENT SYSTEM PAGE NUMBER: 173
PRINT DATE: 12/30/2024 SLD COUNTY/SR - ANNUAL PRINT COUNTY: LEHIGH

DIR: B TOTAL LEN: 13.841 MI. DIST: 05-3 SR: 1002
LEFT MUN: ALLENTOWN C RIGHT MUN: ALLENTOWN C

(CITY)	0160/0000	==	5 0160/0000	LENGTH(AH 2172 BK 0826)
				LC TO VILLAGE WEST MALL
			0150/0729	(CONN)
			0150/0530	018 "DIA CIRC CONCR
				LEN=0030 INSTALLED UNKN
MFC BEGIN = B	0151/0361	---		CEDAR CREST BL
CEDAR CREST BL				(SR1019 SEG 0054/1335)
(SR1019 SEG 0054/1335)	0151/0336	00 0000 00	0150/0310	MFC BEGIN = B
ALLENTOWN	0151/0194	---		ALLENTOWN
SOUTH WHITEHALL T			0150/0126	SOUTH WHITEHALL T
			030003 FT	1 0 00443 0 02 0622+90
1 0 00443 0 02 0622+95 030148 FT			5 0150/0000	MFC BEGIN = C
MFC BEGIN = C				LENGTH(AH 0826 BK 3382)
LENGTH(AH 0829 BK 3382) 0151/0000				024 "DIA CIRC CONCR
			0140/2545	LEN=0047 INSTALLED 1998
				0140/1333
				BMS EN 39/1002/0140/1273
				0 0 00000 0 00 0000+00
				L.CEDAR CK.
			0140/1273	BMSBG 39/1002/0140/1273
				018 "DIA CIRC CONCR
			0140/0886	LEN=0080 INSTALLED 1998
				018 "DIA CIRC CONCR
			0140/0135	LEN=0080 INSTALLED 1998
			026621 FT	1 0 00443 0 02 0591+28
026766 FT				SPRINGHOUSE RD
				(T587)
			5 0140/0000	LENGTH(AH 3382 BK 3589)
				018 "DIA CIRC CONCR
			0130/3240	LEN=0094 INSTALLED 1998
				018 "DIA CIRC CONCR
			0130/2928	LEN=0060 INSTALLED UNKN
				FOURTIETH ST
				(TWP)
			0130/2351	
				BEVERLY DR
			0130/1616	(TWP)
				PARKWAY RD

EXTRACT DATE: 12/28/2024 ROADWAY MANAGEMENT SYSTEM PAGE NUMBER: 172
PRINT DATE: 12/30/2024 SLD COUNTY/SR - ANNUAL PRINT COUNTY: LEHIGH

DIR: B TOTAL LEN: 13.841 MI. DIST: 05-3 SR: 1002
LEFT MUN: SOUTH WHITEHALL T RIGHT MUN: SOUTH WHITEHALL T

PARKWAY RD (T514)	0130/0861 023177 FT		0130/0861 023032 FT 0130/0000	(T514) 1 0 00443 0 02 0562+43 MFC BEGIN = C LENGTH(AH 3589 BK 1806)
RAMP D RD (SR8013 SEG 0760/0000)	0121/1720		0120/1675	RAMP H RD (SR8013 SEG 0010/0862)
RAMP C RD (SR8013 SEG 0750/0650)	0121/1554		0120/1512	RAMP G RD (SR8013 SEG 0020/0000)
PA 309 OP ID 39/0309/0240/0000	0121/1291		0120/1303	PA 309 OP ID 39/0309/0240/0000
RAMP F RD (SR8013 SEG 0500/0000)	0121/1090		0120/1020	RAMP B RD (SR8013 SEG 0260/0677)
RAMP E RD (SR8013 SEG 0510/0825)	0121/0936		0120/0917	RAMP A RD (SR8013 SEG 0250/0000)
HAUSMAN RD (T959) HAUSMAN RD (SR3008 SEG 0070/3671)	0121/0340			HAUSMAN RD (T959) HAUSMAN RD (SR3008 SEG 0070/3671)
1 0 00443 0 02 0527+02 021390 FT MFC BEGIN = C LENGTH(AH 1787 BK 2366)	0121/0000		0120/0335 021226 FT 0120/0000	1 0 00443 0 02 0527+02 MFC BEGIN = C LENGTH(AH 1806 BK 2366)
SHOPPING CENTER RD (PRDR)	0110/1276		0110/1565 0110/1278 0110/1276 0110/0880 0110/0665	BROADWAY ST (T870) 018 "DIA CIRC CONCR LEN=0099 INSTALLED 1998 (APRA) HERTZ EQUIPMENT PRIVATE DR (PRDR) 018 "DIA CIRC CONCR LEN=0063 INSTALLED 1998

EXTRACT DATE: 12/28/2024 ROADWAY MANAGEMENT SYSTEM PAGE NUMBER: 171
PRINT DATE: 12/30/2024 SLD COUNTY/SR - ANNUAL PRINT COUNTY: LEHIGH

DIR: B TOTAL LEN: 13.841 MI. DIST: 05-3 SR: 1002
LEFT MUN: SOUTH WHITEHALL T RIGHT MUN: SOUTH WHITEHALL T

					0110/0576	BMS EN 39/7476/9900/5706 1 0 00443 0 01 0502+73 PA TPK (1-476)
					0110/0358	BMSBG 39/7476/9900/5706 018 "DIA CIRC CONCR
					0110/0294	LEN=0063 INSTALLED 1998
					018860 FT	1 0 00443 0 01 0502+73 COMMERCE CORPORATE CENT (PRDR)
					0110/0000	LENGTH(AH 2366 BK 1675)
					0100/1595	018 "DIA CIRC METAL LEN=0045 INSTALLED UNKN
						OAKVIEW DR (TB66)
					0100/0586	SOUTH WHITEHALL
					0100/0166	UPPER MACUNGIE T
						016 "DIA CIRC CONCR
					0100/0133	LEN=0025 INSTALLED UNKN
					017185 FT	WERLEY RD (TWP)
					0100/0000	LENGTH(AH 1675 BK 0842)
					016343 FT	1 0 00443 3 00 0165+47 MFC BEGIN = C
					0090/0000	LENGTH(AH 0842 BK 0811)
						018 "DIA CIRC CONCR
					0080/0751	LEN=0025 INSTALLED UNKN
					0080/0407	FOR SR 1002 AND 1002 (CONN)
					0080/0083	018 "DIA CIRC CONCR
					015532 FT	LEN=0050 INSTALLED UNKN
					0080/0000	1 0 00443 3 00 0156+06 LENGTH(AH 0811 BK 1896)
						018 "DIA CIRC CONCR
					0070/1670	LEN=0050 INSTALLED UNKN
						RAMP R RD (SR8006 SEG 0750/0000)
019024 FT						
TURNPIKE RAMP RD (TNPK)					0100/0143	
1 0 00443 0 01 0487+95					017349 FT	
TURNPIKE RAMP RD (TNPK)					0100/0000	
					016507 FT	
FOR SR 1002 AND 1002 (CONN)					0081/0488	
1 0 00443 3 00 0156+02					015626 FT	
LENGTH(AH 0881 BK 2310)					0081/0000	
0 0 00000 0 00 0000+00						
US 22 EB						
BMSBG 39/1002/0071/2178					0071/2178	
RAMP T RD						
(SR8006 SEG 0510/0677)					0071/1848	
RAMP S RD						
(SR8006 SEG 0500/0000)					0071/1790	

EXTRACT DATE: 12/28/2024 ROADWAY MANAGEMENT SYSTEM PAGE NUMBER: 170
PRINT DATE: 12/30/2024 SLD COUNTY/SR - ANNUAL PRINT COUNTY: LEHIGH

DIR: B TOTAL LEN: 13.841 MI. DIST: 05-3 SR: 1002
LEFT MUN: UPPER MACUNGIE T RIGHT MUN: UPPER MACUNGIE T

018 "DIA CIRC CONCR
LEN=0150 INSTALLED UNKN 0071/1380
018 "DIA CIRC CONCR
LEN=0099 INSTALLED UNKN 0071/1160

1 0 00443 3 00 0136+76 013316 FT
LENGTH(AH 2310 BK 2924) 0071/0000

BLUE BARN RD
(TBC)
BLUE BARN RD
(SR4001 SEG 0010/0000) 0061/2058

036 "DIA CIRC CONCR
LEN=0025 INSTALLED UNKN 0061/1674

014 "DIA CIRC CONCR
LEN=0025 INSTALLED UNKN 0061/0487

BMSSEN 39/1002/0060/0000 0061/0115
1 0 00443 3 00 0104+53 010392 FT
CHAPMANS RD.
BMSBG 39/1002/0060/0000
LENGTH(AH 2924 BK 2656) 0061/0000
BMSSEN 39/1002/0050/2440 0051/2554
1 0 00443 3 00 0076+54
NORFOLK SOUTHERN RAI RR
BMSBG 39/1002/0050/2440 0051/2458

024 "H 24 "W CON BOX CUL

0070/1465 RAMP Q RD
(SR8006 SEG 0010/0504)

0070/1074 018 "DIA CIRC CONCR
LEN=0060 INSTALLED UNKN
US 22
0070/1026 OP ID 39/0022/0070/1305
018 "DIA CIRC CONCR
LEN=0060 INSTALLED UNKN
018 "DIA CIRC CONCR
LEN=0050 INSTALLED UNKN

013636 FT 1 0 00443 3 00 0136+10
0070/0000 LENGTH(AH 1896 BK 3224)
0060/3058 014 "DIA CIRC CONCR
LEN=0025 INSTALLED UNKN
0060/2756 014 "DIA CIRC CONCR
LEN=0025 INSTALLED UNKN
0060/2379 016 "DIA CIRC CONCR
LEN=0025 INSTALLED UNKN
BLUE BARN RD
(TBC)
BLUE BARN RD
(SR4001 SEG 0010/0000)

0060/1990 036 "H 36 "W ELLIP CONC
LEN=0100 INSTALLED 1998
0060/1700

0060/0400 014 "DIA CIRC CONCR
LEN=0025 INSTALLED UNKN
0060/0115 BMSSEN 39/1002/0060/0000
010412 FT 1 0 00443 3 00 0104+53
CHAPMANS RD.
BMSBG 39/1002/0060/0000
LENGTH(AH 3224 BK 2676)
BMSSEN 39/1002/0050/2440
1 0 00443 3 00 0102+00
NORFOLK SOUTHERN RAI RR
BMSBG 39/1002/0050/2440
020 "H 24 "W CON BOX CUL
LEN=0030 INSTALLED UNKN

DIR: B TOTAL LEN: 13.841 MI. DIST: 05-3 SR: 1002
LEFT MUN: UPPER MACUNGIE T RIGHT MUN: UPPER MACUNGIE T

EXTRACT DATE: 12/28/2024 ROADWAY MANAGEMENT SYSTEM PAGE NUMBER: 168
PRINT DATE: 12/30/2024 SLD COUNTY/SR - ANNUAL PRINT COUNTY: LEHIGH

DIR: B TOTAL LEN: 13.841 MI. DIST: 05-3 SR: 1002
LEFT MUN: UPPER MACUNGIE T RIGHT MUN: UPPER MACUNGIE T

TO 0100/0180 SH
(CONN)

0030/0174
001754 FT

FROM 0100/0181 SH
(CONN)

0010/1573

RITE AID ENTRANCE RD
(PRDR)

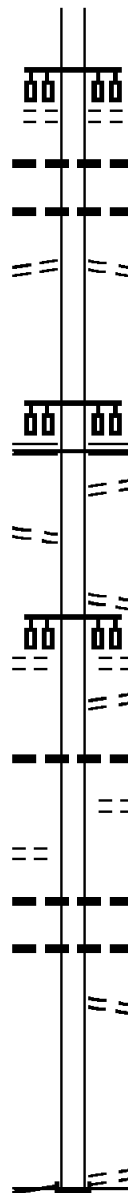
0010/1414

NURSERY ST
(T566)

0010/0819

000000 FT

CHURCH ST
(SR3014 SEG 0090/2273) 0010/0000



WINDSOR DR
(TWP)
0030/0840 012 "DIA CIRC CONCR
0030/0653 LEN=0025 INSTALLED UNKN
024 "DIA CIRC CONCR UNKN
0030/0231 LEN=0025 INSTALLED UNKN
FROM 0100/0174 SH
0030/0174 (CONN)
001754 FT 1 0 00443 3 00 0017+74
NC T I LGHMAN ST
SR 0100 SH
(SR0100 SEG 0181/0000)
(SR0100 SEG 0180/0000)
MFC BEGIN = C
0030/0000 LENGTH(AH 3570 BK 1754)
TO 0100/0175 SH
0010/1651 (CONN)
LC FROM SHOPPING PLAZA
(CONN)
0010/1505 SHOPPING PLAZA RD
(PRDR)
0010/1414 LC TO SHOPPING PLAZA RD
(CONN)
0010/1319 016 "DIA CAST IRON
0010/0867 LEN=0030 INSTALLED UNKN
NURSERY ST
0010/0844 (T566)
0010/0522 012 "DIA CAST IRON
LEN=0030 INSTALLED UNKN
0010/0254 012 "DIA CIRC CONCR
LEN=0030 INSTALLED UNKN
LC FROM CHURCH ST
0010/0090 (CONN)
000000 FT 1 0 00443 3 00 0000+00
CHURCH ST
(T466)
NC MA IN ST
INTER-BK MAIN ST
(T463)
MFC BEGIN = D
0010/0000 LENGTH(AH 1754 BK 0000)

EXTRACT DATE: 12/28/2024 ROADWAY MANAGEMENT SYSTEM PAGE NUMBER: 167
PRINT DATE: 12/30/2024 SLD COUNTY/SR - ANNUAL PRINT COUNTY: LEHIGH

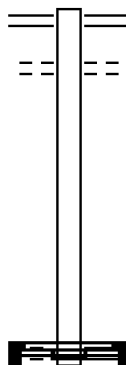
DIR: B TOTAL LEN: .099 MI. DIST: 05-3 SR: 1001
LEFT MUN: BETHLEHEM C RIGHT MUN: BETHLEHEM C

NORTH ST
(CITY)

000525 FT

000000 FT

0010/0000



000525 FT W UNION BL
0010/0525 (SR1002 SEG 0320/1894)
W GARRISON ST
0010/0315 (CITY)
000000 FT 1 0 00159 7 00 0000+00
SIGN: CANTILEVER
BMSID 39/1001/0010/0513
NC TH RD AV
RAMP AB RD
(SR8022 SEG 0250/0000)
W NORTH ST
(SR8022 SEG 0260/0695)
INTER-BK THIRD AV
(CITY)
MFC BEGIN = D
0010/0000 LENGTH(AH 0525 BK 0000)

EXTRACT DATE: 12/28/2024 ROADWAY MANAGEMENT SYSTEM PAGE NUMBER: 166
PRINT DATE: 12/30/2024 SLD COUNTY/SR - ANNUAL PRINT COUNTY: LEHIGH

DIR: N TOTAL LEN: 1.469 MI. DIST: 05-3 SR: 987
LEFT MUN: HANOVER T RIGHT MUN: HANOVER T

AH-NORTHAMPTON (48) 007757 FT
AIRPORT RD INTER-AHD
(SR0987 SEG 0015/0000)
SCHOENERSVILLE RD
(SR1009 SEG 0071/2112)
(SR1009 SEG 0070/2112)

0035/1565

TO 1004/0071 SH
(CONN)
RACE ST
(SR1004 SEG 0071/0619)
(SR1004 SEG 0070/0650)

0035/1327

FROM 1004/0070 SH
(CONN)

0035/1134

0035/0959

2 0 39031 0 02 0140+29 006192 FT
GROVE RD

(T615)
LENGTH(AH 1565 BK 3684) 0035/0000

007729 FT
INTER-AHD

0034/1565

0034/1384

0034/1134

006164 FT

0034/0000

AIRPORT RD
(SR0987 SEG 0014/0000)
SCHOENERSVILLE RD
(SR1009 SEG 0071/2112)
(SR1009 SEG 0070/2112)

TO 1009/0071 SH
(CONN)

RACE ST
(SR1004 SEG 0070/0650)
(SR1004 SEG 0071/0619)

2 0 39031 0 02 0140+29
GROVE RD
(T615)
LENGTH(AH 1565 BK 3684)

LC TO LVI AIRPORT DR

DIR: N TOTAL LEN: 1.469 MI. DIST: 05-3 SR: 987
LEFT MUN: HANOVER T RIGHT MUN: HANOVER T

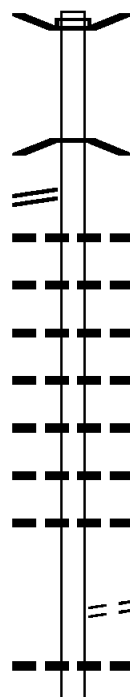
EXTRACT DATE: 12/28/2024 ROADWAY MANAGEMENT SYSTEM PAGE NUMBER: 164
PRINT DATE: 12/30/2024 SLD COUNTY/SR - ANNUAL PRINT COUNTY: LEHIGH

DIR: B TOTAL LEN: 8.834 MI. DIST: 05-3 SR: 873
LEFT MUN: WASHINGTON T RIGHT MUN: WASHINGTON T

MOUNTAIN RD
(SR4024 SEG 0230/2034) 0160/1549

046645 FT

043762 FT



046645 FT AH-NORTHAMPTON (48)
INTER-AHD BMS EN 39/0873/0160/1859
0160/2883 SR 0873 SH
(SR0873 SEG 0010/0000)

0 0 00000 0 00 0000+00
0160/1859 LEHIGH RIVER
BMSBG 39/0873/0160/1859

0160/1545 016 "DIA CIRC METAL
LEN=0023 INSTALLED UNKN
0160/1218 018 "DIA CIRC METAL
LEN=0043 INSTALLED UNKN
0160/1128 024 "DIA CIRC METAL
LEN=0023 INSTALLED UNKN
0160/0717 036 "DIA CIRC CONCR
LEN=0060 INSTALLED UNKN
0160/0443 036 "DIA CIRC CONCR
LEN=0060 INSTALLED UNKN
0160/0213 024 "DIA CIRC CONCR
LEN=0060 INSTALLED UNKN
0160/0080 024 "DIA CIRC CONCR
LEN=0060 INSTALLED UNKN
043762 FT 1 0 00163 0 01 0934+50
PAINT MILL RD
(TB11)
0160/0000 LENGTH(AH 2883 BK 3415)
018 "DIA CIRC METAL
LEN=0012 INSTALLED UNKN
016 "DIA CIRC CONCR

EXTRACT DATE: 12/28/2024 ROADWAY MANAGEMENT SYSTEM PAGE NUMBER: 163
PRINT DATE: 12/30/2024 SLD COUNTY/SR - ANNUAL PRINT COUNTY: LEHIGH

DIR: B TOTAL LEN: 8.834 MI. DIST: 05-3 SR: 873
LEFT MUN: WASHINGTON T RIGHT MUN: WASHINGTON T

HILLSIDE RD
(TWP)

0150/1119

1 0 00163 0 01 0901+01 040347 FT
MAPLE SPRING DR
(TWP)

0150/0000

UNION ST
(BORO)

0130/1516

--+--+ 0150/3289 LEN=0037 INSTALLED UNKN
--+--+ 016 "DIA CIRC CONCR
--+--+ 0150/3010 LEN=0032 INSTALLED UNKN
--+--+ 018 "DIA CIRC CONCR
--+--+ 0150/2856 LEN=0037 INSTALLED UNKN
--+--+ 018 "DIA CIRC CONCR
--+--+ 0150/2186 LEN=0028 INSTALLED UNKN
--+--+ 0150/1262 BMS EN 39/0873/0150/1247
1 0 00163 0 01 0913+48
T. LEHIGH RIV
--+--+ 0150/1247 BMS BG 39/0873/0150/1247
==
040347 FT
== 5 0150/0000 LENGTH(AH 3415 BK 2891)
--+--+ 018 "DIA CIRC CONCR
--+--+ 0140/2767 LEN=0099 INSTALLED UNKN
--+--+ AIRPORT LN
--+--+ 0140/2223 (TWP)
--+--+ 018 "DIA CIRC CONCR
--+--+ 0140/2202 LEN=0030 INSTALLED UNKN
--+--+ 018 "DIA CIRC CONCR
--+--+ 0140/1343 LEN=0040 INSTALLED UNKN
--+--+ 014 "DIA CIRC METAL
--+--+ 0140/0861 LEN=0040 INSTALLED UNKN
--+--+ RAILROAD ST
--+--+ 0140/0326 (T846)
--+--+ 018 "DIA CIRC CONCR
--+--+ 0140/0276 LEN=0025 INSTALLED UNKN
--+--+ 037456 FT 1 0 00163 0 01 0872+30
--+--+ NC LEHIGH GAP RD
== 5 0140/0000 LENGTH(AH 2891 BK 2476)
--+--+ 018 "DIA CIRC CONCR
--+--+ 0130/2312 LEN=0055 INSTALLED UNKN
--+--+ 018 "DIA CIRC METAL
--+--+ 0130/2291 LEN=0055 INSTALLED UNKN
--+--+ 016 "DIA CIRC METAL
--+--+ 0130/2170 LEN=0060 INSTALLED UNKN
--+--+ WASHINGTON
--+--+ 0130/1835 SLATINGTON B
018 "DIA CIRC METAL

EXTRACT DATE: 12/28/2024 ROADWAY MANAGEMENT SYSTEM PAGE NUMBER: 162
PRINT DATE: 12/30/2024 SLD COUNTY/SR - ANNUAL PRINT COUNTY: LEHIGH

DIR: B TOTAL LEN: 8.834 MI. DIST: 05-3 SR: 873
LEFT MUN: SLATINGTON B RIGHT MUN: SLATINGTON B

SLATE AL
(BORO)
WILLIAMS ST
(BORO)
LIMESTONE AL
(BORO)
CHESTNUT ST
(BORO)

0130/0946
0130/0760
0130/0586
0130/0390

034980 FT

CENTER ST
(BORO)

0120/1586

KERN AL
(BORO)

0120/1209

DIAMOND ST
(T868)

0120/0963

0130/1032 LEN=0099 INSTALLED UNKN

0130/0204 IRON AL
(BORO)
018 "DIA CIRC CONCR
LEN=0041 INSTALLED UNKN
0130/0041
034980 FT 1 0 00163 0 01 0847+52
(APRA) HARRY ORKIN INC
MAIN ST
(SR4016 SEG 0010/0000)
018 "DIA CIRC METAL
LEN=0030 INSTALLED UNKN
NC WALNUT ST

WALNUT ST
(BORO)
0130/0000 LENGTH(AH 2476 BK 2090)
018 "DIA CIRC METAL
0120/1650 LEN=0084 INSTALLED UNKN

0120/1488 FACTORY ST
(BORO)
018 "DIA CIRC METAL
LEN=0050 INSTALLED UNKN
020 "DIA CIRC CONCR
0120/1051 LEN=0099 INSTALLED UNKN

0120/0956 020 "DIA CIRC METAL
LEN=0099 INSTALLED UNKN
0120/0855 BMSBN 39/0873/0120/0675
018 "DIA CIRC CONCR
LEN=0099 INSTALLED UNKN
1 0 00163 0 01 0833+41
TROUT CREEK
0120/0675 BMSBG 39/0873/0120/0675
CHESTNUT AL
(BORO)
018 "DIA CIRC CONCR
LEN=0030 INSTALLED UNKN
0120/0541

DIR: B TOTAL LEN: 8.834 MI. DIST: 05-3 SR: 873
LEFT MUN: SLATINGTON B RIGHT MUN: SLATINGTON B

1 0 00163 0 01 0826+43 032890 FT
DOWELL ST
(SR4018 SEG 0090/2456) 0120/0000

KERN ST
(BORO)
UNKNOWN ALLEY
(BORO)

0110/0710
0110/0538
029971 FT

CEMETERY ST
(T797)

0100/2402

0120/0527	018 "DIA CIRC CONCR LEN=0030 INSTALLED UNKN
0120/0422	SECOND ST (BORO)
0120/0256	MIDDLE ST (BORO)
0120/0174	016 "DIA CIRC CONCR LEN=0099 INSTALLED UNKN
0120/0158	014"H 14"W CON BOX CUL LEN=0099 INSTALLED UNKN
032890 FT	
0120/0000	LENGTH(AH 2090 BK 2919) CHURCH ST (BORO)
0110/2541	
0110/2180	CENTER AV (BORO)
0110/1716	FRANKLIN ST (BORO)
0110/1473	WASHINGTON ST (BORO)
0110/1436	016 "DIA CIRC CONCR LEN=0040 INSTALLED UNKN
0110/1062	SOUTH ST (BORO)
0110/1030	020"H 20"W CON BOX CUL LEN=0040 INSTALLED UNKN
0110/0710	
0110/0538	
029971 FT	
0110/0000	1 0 00163 0 01 0797+23 LENGTH(AH 2919 BK 3474) SLATINGTON
0100/3397	WASHINGTON T
0100/3281	GROVE ST (T816)
0100/2402	CEMETERY ST (T857)
0100/1772	OAKLAND AV (T856)
0100/0050	018 "DIA CIRC CONCR LEN=0010 INSTALLED UNKN

EXTRACT DATE: 12/28/2024 ROADWAY MANAGEMENT SYSTEM PAGE NUMBER: 160
PRINT DATE: 12/30/2024 SLD COUNTY/SR - ANNUAL PRINT COUNTY: LEHIGH

DIR: B TOTAL LEN: 8.834 MI. DIST: 05-3 SR: 873
LEFT MUN: WASHINGTON T RIGHT MUN: WASHINGTON T

1 0 00163 0 01 0762+59 026497 FT
FRIEDENS RD
(SR4020 SEG 0040/2561) 0100/0000

025214 FT

HILL RD
(T793)

0080/1770

022569 FT

CHURCH ST
(T803)

0070/2723

LC FOR CHURCH ST

0100/0031	018 "DIA CIRC CONCR
026497 FT	LEN=0031 INSTALLED UNKN
5 0100/0000	LENGTH(AH 3474 BK 1283)
0090/1125	024 "DIA CIRC CONCR
0090/1003	LEN=0050 INSTALLED UNKN
0090/0725	AVERY RD
0090/0464	(T795)
0090/0335	016 "DIA CIRC CONCR
0090/0060	LEN=0040 INSTALLED UNKN
025214 FT	016 "DIA CIRC CONCR
NC MA IN ST	LEN=0040 INSTALLED UNKN
SHADY NOOK RD	016 "DIA CIRC CONCR
(T793)	LEN=0032 INSTALLED UNKN
5 0090/0000	048"H 84"W CON BOX CUL
0080/1986	LEN=0032 INSTALLED UNKN
0080/1779	1 0 00163 0 01 0749+50
0080/1590	018"H 18"W **UNKNOWN**
0080/0780	LEN=0050 INSTALLED UNKN
0080/0500	018"H 18"W **UNKNOWN**
0080/0495	LEN=0050 INSTALLED UNKN
022569 FT	018 "DIA CIRC METAL
5 0080/0000	LEN=0040 INSTALLED UNKN
0070/2755	014 "DIA CIRC CONCR
0070/2714	LEN=0099 INSTALLED UNKN
	014 "DIA CIRC CONCR
	LEN=0034 INSTALLED UNKN
	JAY ST
	(T866)
	1 0 00163 0 01 0723+17
	OLD POST RD
	(SR4011 SEG 0080/1643)
	5 0080/0000 LENGTH(AH 2645 BK 3572)
	CHURCH ST
	(T803)
	016 "DIA CIRC CONCR
	LEN=0035 INSTALLED UNKN

EXTRACT DATE: 12/28/2024 ROADWAY MANAGEMENT SYSTEM PAGE NUMBER: 159
PRINT DATE: 12/30/2024 SLD COUNTY/SR - ANNUAL PRINT COUNTY: LEHIGH

DIR: B TOTAL LEN: 8.834 MI. DIST: 05-3 SR: 873
LEFT MUN: WASHINGTON T RIGHT MUN: WASHINGTON T

(CONN)	0070/2493	==			
OAK DR (T848)	0070/1436	==	==	0070/1436	OAK DR (T894)
		---	---	0070/0581	014 "DIA CIRC CONCR LEN=0040 INSTALLED UNKN SPRING VALLEY RD
			==	0070/0224	(T709)
	018997 FT			0070/0101	BMS EN 39/7476/9900/6654 1 0 00163 0 01 0687+18
				018997 FT	PA TPK (I-476)
				0070/0000	BMSBG 39/7476/9900/6654 LENGTH(AH 3572 BK 3021)
EAGLE RD (T855)	0060/2610	==		0060/2733	018 "DIA CIRC CONCR LEN=0040 INSTALLED UNKN
		---	---	0060/1958	012 "DIA CIRC CONCR LEN=0040 INSTALLED UNKN
		---	---	0060/1411	024 "DIA CIRC METAL LEN=0035 INSTALLED UNKN
		---	---	0060/1263	012 "DIA CIRC METAL LEN=0024 INSTALLED UNKN
			==	0060/1259	TERRACE LN (T706)
1 0 00163 0 01 0657+72 015976 FT BEST STATION RD (SR4022 SEG 0100/2320) OPOSSUM LN (T730)	0060/0000	==		015976 FT	
				0060/0000	LENGTH(AH 3021 BK 2136)
		---	---	0050/1507	024 "DIA CIRC CONCR LEN=0050 INSTALLED UNKN
		---	---	0050/0957	018 "DIA CIRC CONCR LEN=0030 INSTALLED UNKN
OAKWOOD LN (T726)	0050/0369	==			
	013840 FT	---	---	0050/0200	018 "DIA CIRC CONCR LEN=0030 INSTALLED UNKN
				013840 FT	1 0 00163 0 01 0630+56 VENTURE CT (T899)
			==	0050/0000	LENGTH(AH 2136 BK 3821)

EXTRACT DATE: 12/28/2024 ROADWAY MANAGEMENT SYSTEM PAGE NUMBER: 158
PRINT DATE: 12/30/2024 SLD COUNTY/SR - ANNUAL PRINT COUNTY: LEHIGH

DIR: B TOTAL LEN: 8.834 MI. DIST: 05-3 SR: 873
LEFT MUN: WASHINGTON T RIGHT MUN: WASHINGTON T

PHILLIPS RD
(T880)

0040/0117
010019 FT

WOODLAND DR
(T867)

0030/2706

UNIONVILLE ST
(T844)

0030/0314

GROVE ST
(T715)

0030/0230

007044 FT

0040/2955	016 "DIA CIRC CONCR LEN=0045 INSTALLED UNKN
0040/2153	016 "DIA CIRC CONCR LEN=0045 INSTALLED UNKN
0040/1526	GLENCREST RD (T707)
0040/0850	016 "DIA CIRC CONCR LEN=0045 INSTALLED UNKN
010019 FT	1 0 00163 0 01 0597+06 NC SR 0873 SH MANOR RD (TWP) WASHINGTON NORTH WHITEHALL T LENGTH(AH 3821 BK 2975)
0040/0000	BAKER LN (PRDR) BAKER LN (PRDR) PARK AV (SR4014 SEG 0140/0000)
0030/2393	014 "DIA CIRC CONCR LEN=0032 INSTALLED UNKN
0030/1834	014 "DIA CIRC CONCR LEN=0030 INSTALLED UNKN
0030/1386	014 "DIA CIRC CONCR LEN=0050 INSTALLED UNKN 1 0 00163 0 01 0566+77 BELLVIEW RD (SR0329 SEG 0010/0000) LENGTH(AH 2975 BK 3321) NEFFS LAURYS RD (T731)
0030/0028	
007044 FT	
0030/0000	
0020/3205	

POI

(APRA) HOHENSILT WELDI

EXTRACT DATE: 12/28/2024 ROADWAY MANAGEMENT SYSTEM PAGE NUMBER: 157
PRINT DATE: 12/30/2024 SLD COUNTY/SR - ANNUAL PRINT COUNTY: LEHIGH

DIR: B TOTAL LEN: 8.834 MI. DIST: 05-3 SR: 873
LEFT MUN: NORTH WHITEHALL T RIGHT MUN: NORTH WHITEHALL T

OAKWOOD LN
(T726)
1 0 00163 0 01 0534+40 0020/0472
COPEECHAN RD 003723 FT
(T713) 0020/0000

LC TO KINGS PLAZA
(CONN) 0010/1846
ENTR TO KINGS PLAZA
(PRDR) 0010/1749
LC FROM KINGS PLAZA
(CONN) 0010/1687
WILLIAM PENN DR
(T920) 0010/1330

SUMMIT RD
(SR0309 SEG 0380/0000) 0010/0000

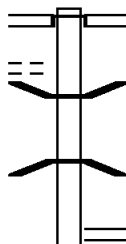
== 0020/2259 UNION AV
== (T855)
== 0020/1816 WASHINGTON ST
== (T721)
== 0020/1178 CRESTWOOD DR
== (T877)
030 "DIA CIRC CONCR
0020/0983 LEN=0036 INSTALLED UNKN
018 "DIA CIRC CONCR
0020/0864 LEN=0040 INSTALLED UNKN
HORN LN
0020/0575 (PRDR)
== 003723 FT
5 0020/0000 LENGTH(AH 3321 BK 3723)
FOXCROFT DR
== (T905)
016 "DIA CIRC METAL
0010/3487 LEN=0030 INSTALLED UNKN
0010/3344
== 0010/1846
0010/1749
0010/1749
0010/1687
0010/1330
0010/0745 018 "DIA CIRC CONCR
LEN=0125 INSTALLED UNKN
0010/0620 018 "DIA CIRC CONCR
LEN=0030 INSTALLED UNKN
0010/0465 018 "DIA CIRC CONCR
LEN=0155 INSTALLED UNKN
LC FROM SCHNECK RD
0010/0400 (CONN)
SCHNECK RD
0010/0288 (T665)
000000 FT
000000 FT
NC MA IN ST
INTER-BK SR 309 SH
(SR0309 SEG 0380/0000)
MFC BEGIN = B
5 0010/0000 LENGTH(AH 3723 BK 0000)

EXTRACT DATE: 12/28/2024 ROADWAY MANAGEMENT SYSTEM PAGE NUMBER: 156
 PRINT DATE: 12/30/2024 SLD COUNTY/SR - ANNUAL PRINT COUNTY: LEHIGH
 DIR: N TOTAL LEN: 14.006 MI. DIST: 05-3 SR: 863
 LEFT MUN: LYNN T RIGHT MUN: LYNN T

SOUTH AL
(TWP)

073943 FT

0260/2697



073952 FT
 INTER-AHD BEHLER RD
 (T758)
 KINGS HW
 0260/2935 (SR0143 SEG 0070/2445)
 0260/2279 BMS EN 39/0863/0260/2177
 0 0 00000 0 00 0000+00
 ONTELAUNEE
 0260/2177 BMSBG 39/0863/0260/2177
 NC BEHLER RD
 ALLEMAENGEL RD
 0260/1614 (SR4032 SEG 0010/0000)

EXTRACT DATE: 12/28/2024 ROADWAY MANAGEMENT SYSTEM PAGE NUMBER: 155
PRINT DATE: 12/30/2024 SLD COUNTY/SR - ANNUAL PRINT COUNTY: LEHIGH

DIR: N TOTAL LEN: 14.006 MI. DIST: 05-3 SR: 863
LEFT MUN: LYNN T RIGHT MUN: LYNN T

	071008 FT	0260/1110	018 "DIA CIRC METAL LEN=0040 INSTALLED UNKN
		0260/0703	024 "DIA CIR PLASTIC LEN=0030 INSTALLED UNKN
		0260/0346	018 "DIA CIRC METAL LEN=0032 INSTALLED UNKN
		071017 FT	2 0 39066 0 01 0750+16 SWEITZ RD (T760)
		0260/0000	LENGTH(AH 2935 BK 2092) 030"H 00"W MULT METAL
		0250/1885	LEN=0044 INSTALLED UNKN
		0250/1460	018 "DIA CIRC METAL LEN=0032 INSTALLED UNKN
		0250/1346	036 "DIA CIR PLASTIC LEN=0035 INSTALLED UNKN
		0250/0038	018 "DIA CIRC CONCR LEN=0043 INSTALLED UNKN
	068916 FT	068925 FT	2 0 39066 0 01 0728+83
ALLEMAENGEL RD (SR4036 SEG 0060/1871)	0250/0000	0250/0000	NC AL LE MAENGEL RD LENGTH(AH 2092 BK 3914)
		0240/3859	024 "DIA CIR PLASTIC LEN=0132 INSTALLED UNKN
		0240/3282	018 "DIA CIRC METAL LEN=0032 INSTALLED UNKN
		0240/2552	036 "DIA CIR PLASTIC LEN=0036 INSTALLED UNKN
		0240/1921	015 "DIA CIR PLASTIC LEN=0040 INSTALLED UNKN
		0240/1616	036 "DIA CIR PLASTIC LEN=0040 INSTALLED UNKN
		0240/0751	018 "DIA CIRC METAL LEN=0037 INSTALLED UNKN
	065002 FT	065011 FT	2 0 39066 0 01 0689+67
		0240/0000	LENGTH(AH 3914 BK 2776) 015 "DIA CIRC METAL
		0230/2751	LEN=0029 INSTALLED UNKN
		0230/2277	018 "DIA CIRC METAL LEN=0033 INSTALLED UNKN
		0230/1634	024 "DIA CIRC METAL LEN=0034 INSTALLED UNKN

EXTRACT DATE: 12/28/2024 ROADWAY MANAGEMENT SYSTEM PAGE NUMBER: 154
PRINT DATE: 12/30/2024 SLD COUNTY/SR - ANNUAL PRINT COUNTY: LEHIGH

DIR: N TOTAL LEN: 14.006 MI. DIST: 05-3 SR: 863
LEFT MUN: LYNN T RIGHT MUN: LYNN T

2 0 39066 0 01 0662+05 062226 FT
HERRNHUTTER STRASS RD
(T737) 0230/0000

058971 FT

056610 FT

0230/0392	018 "DIA CIRC METAL LEN=0043 INSTALLED UNKN
0230/0040 062235 FT	018 "DIA CIR PLASTIC LEN=0050 INSTALLED UNKN
5 0230/0000	LENGTH(AH 2776 BK 3255) 018 "DIA CIRC METAL
0220/3250	LEN=0058 INSTALLED UNKN
0220/3100	018 "DIA CIRC CONCR LEN=0031 INSTALLED UNKN
0220/2773	015 "DIA CIRC METAL LEN=0026 INSTALLED UNKN
0220/2305	018 "DIA CIRC METAL LEN=0037 INSTALLED UNKN
0220/1939	018 "DIA CIRC METAL LEN=0042 INSTALLED UNKN
0220/1913	SCHOLLER RD (T760)
0220/1571	018 "DIA CIRC METAL LEN=0032 INSTALLED UNKN
0220/1307	042 "DIA CIRC METAL LEN=0041 INSTALLED UNKN
0220/1166	018 "DIA CIRC METAL LEN=0040 INSTALLED UNKN
0220/0854	018 "DIA CIRC METAL LEN=0032 INSTALLED UNKN
058980 FT 5 0220/0000	2 0 39066 0 01 0629+04 LENGTH(AH 3255 BK 2361) 018 "DIA CIRC METAL
0210/2116	LEN=0033 INSTALLED UNKN
0210/1547	018 "DIA CIRC METAL LEN=0030 INSTALLED UNKN
0210/0657	042 "DIA CIRC METAL LEN=0061 INSTALLED UNKN
0210/0381	018 "DIA CIRC METAL LEN=0040 INSTALLED UNKN
0210/0087	BMSSEN 39/0863/0210/0063 2 0 39066 0 01 0606+49 KISTLER CK.
0210/0063 056619 FT	BMSBG 39/0863/0210/0063 2 0 39066 0 01 0605+91 KISTLER VALLEY RD (SR4040 SEG 0030/1898)
5 0210/0000	LENGTH(AH 2361 BK 3442) 018 "DIA CIRC METAL

EXTRACT DATE: 12/28/2024 ROADWAY MANAGEMENT SYSTEM PAGE NUMBER: 153
PRINT DATE: 12/30/2024 SLD COUNTY/SR - ANNUAL PRINT COUNTY: LEHIGH

DIR: N TOTAL LEN: 14.006 MI. DIST: 05-3 SR: 863
LEFT MUN: LYNN T RIGHT MUN: LYNN T

HOLSTEIN DR
(PRDR)

0200/2897

2 0 39066 0 01 0571+80 053168 FT
FREY RD
(T786)

0200/0000

050022 FT

048070 FT

0200/3398	LEN=0059	INSTALLED UNKN
018 "DIA	CIRC METAL	
0200/3129	LEN=0041	INSTALLED UNKN
0200/1516	018 "DIA	CIRC METAL
LEN=0028	INSTALLED UNKN	
0200/0550	024 "DIA	CIR PLASTIC
LEN=0036	INSTALLED UNKN	
0200/0068	036 "H 72 "W	ELLIP CONC
053177 FT	LEN=0020	INSTALLED UNKN
0200/0000	LENGTH(AH 3442 BK 3146)	
0190/2989	018 "DIA	CIRC METAL
LEN=0032	INSTALLED UNKN	
0190/1854	015 "DIA	CIRC METAL
LEN=0040	INSTALLED UNKN	
0190/1383	012 "DIA	CIRC METAL
LEN=0030	INSTALLED UNKN	
0190/1117	015 "DIA	CIRC METAL
LEN=0031	INSTALLED UNKN	
0190/0258	036 "H 72 "W	ELLIP CONC
LEN=0020	INSTALLED UNKN	
0190/0120	LC FOR MEMORY RD	
050031 FT	(CONN)	
0190/0000	LENGTH(AH 3146 BK 1952)	
0180/1426	CARDINAL RD	
0180/1310	(T751)	
0180/0634	036 "DIA	CIRC METAL
LEN=0040	INSTALLED UNKN	
0180/0121	018 "DIA	CIRC METAL
048079 FT	LEN=0030	INSTALLED UNKN
	LC FOR BLUE JAY RD	
	(CONN)	
	2 0 39066 0 00 0520+50	
	BLUE JAY RD	
	(T747)	

EXTRACT DATE: 12/28/2024 ROADWAY MANAGEMENT SYSTEM PAGE NUMBER: 152
PRINT DATE: 12/30/2024 SLD COUNTY/SR - ANNUAL PRINT COUNTY: LEHIGH

DIR: N TOTAL LEN: 14.006 MI. DIST: 05-3 SR: 863
LEFT MUN: LYNN T RIGHT MUN: LYNN T

LC FOR T747 RD
(CONN)

0170/2991

FREY RD
(T747)

0170/2898

EILE DAHL RD
(T747)

0170/2485

2 0 39066 0 00 0489+15 045008 FT
RED RD
(T749)
KUNKELS MILL RD
(SR4042 SEG 0030/3243) 0160/1505

2 0 39066 0 00 0470+74 043163 FT
RHOADS RD
(SR4033 SEG 0050/0000) 0160/0000

5 0180/0000 LENGTH(AH 1952 BK 3062)

0170/2926 018 "DIA CIRC METAL
LEN=0045 INSTALLED UNKN

0170/2564 020 "DIA CIRC METAL
LEN=0031 INSTALLED UNKN

0170/2486 018 "DIA CIRC METAL
LEN=0034 INSTALLED UNKN

0170/1762 020 "DIA CIRC METAL
LEN=0041 INSTALLED UNKN

0170/1207 024 "DIA CIR PLASTIC
LEN=0040 INSTALLED UNKN

0170/0674 018 "DIA CIRC METAL
LEN=0044 INSTALLED UNKN

045017 FT

5 0170/0000 LENGTH(AH 3062 BK 1845)

043172 FT SCHOCHARY RD
(SR4033 SEG 0050/0000)

5 0160/0000 LENGTH(AH 1845 BK 2203)

0150/2155 018"H 12"W ELLIP CONC
LEN=0040 INSTALLED UNKN

0150/1990 018 "DIA CIRC METAL
LEN=0025 INSTALLED UNKN

0150/1870 015 "DIA CIRC METAL
LEN=0025 INSTALLED UNKN

0150/0757 LYNN
WEISENBERG T

0150/0611 015 "DIA CIRC CONCR
LEN=0047 INSTALLED UNKN

0150/0606 LOCH VALLEY RD
(SR4044 SEG 0010/0000)

0150/0346 BMSSEN 39/0863/0150/0335
2 0 39066 0 00 0452+21

BR. SWEITZER
0150/0335 BMSBG 39/0863/0150/0335

EXTRACT DATE: 12/28/2024 ROADWAY MANAGEMENT SYSTEM PAGE NUMBER: 151
PRINT DATE: 12/30/2024 SLD COUNTY/SR - ANNUAL PRINT COUNTY: LEHIGH

DIR: N TOTAL LEN: 14.006 MI. DIST: 05-3 SR: 863
LEFT MUN: WEISENBERG T RIGHT MUN: WEISENBERG T

2 0 39066 0 00 0448+84 040960 FT
NEW SMITHVILLE RD
(TWP) 0150/0000

2 0 39066 0 00 0416+70 037756 FT
HIGH RD
(T634) 0140/0000

2 0 39066 0 00 0365+73 032653 FT
LOGHOUSE RD
(T555) 0120/0000

WILLOW RUN RD
(T624) 0110/2961

040969 FT
[S] 0150/0000 LENGTH(AH 2203 BK 3204)

0140/2300 018 "DIA CIRC METAL
LEN=0046 INSTALLED UNKN

0140/1582 018 "DIA CIRC METAL
LEN=0035 INSTALLED UNKN

037765 FT
[S] 0140/0000 LENGTH(AH 3204 BK 2710)

0130/1848 018 "DIA CIRC METAL
LEN=0031 INSTALLED UNKN

0130/1560 018 "DIA CIRC METAL
LEN=0081 INSTALLED UNKN

0130/1220 024"H 21"W ELLIP METAL
LEN=0030 INSTALLED UNKN

0130/0217 021"H 26"W ELLIP METAL
LEN=0030 INSTALLED UNKN
035055 FT 2 0 39066 0 00 0389+87
[S] 0130/0000 LENGTH(AH 2710 BK 2393)

0120/0578 WERLEYS CORNER RD
(SR4019 SEG 0010/0000)

0120/0576 018 "DIA CIRC METAL
LEN=0034 INSTALLED UNKN

0120/0021 LOGHOUSE RD
(T555)

032662 FT

[S] 0120/0000 LENGTH(AH 2393 BK 3566)

0110/2575 AIRFIELD CT
(T848)

EXTRACT DATE: 12/28/2024 ROADWAY MANAGEMENT SYSTEM PAGE NUMBER: 150
PRINT DATE: 12/30/2024 SLD COUNTY/SR - ANNUAL PRINT COUNTY: LEHIGH

DIR: N TOTAL LEN: 14.006 MI. DIST: 05-3 SR: 863
LEFT MUN: WEISENBERG T RIGHT MUN: WEISENBERG T

2 0 39066 0 00 0330+45 029087 FT
DANNER RD
(T630) 0110/0000

026273 FT

MILITIA RD
(T618) 0090/1521

2 0 39066 0 00 0274+65 023553 FT
BACHELOR RD
(T536) 0090/0000

COMMERCE CR
(T559) 0080/1736

0110/0853	018 "DIA CIRC CONCR LEN=0041 INSTALLED UNKN
029096 FT	
0110/0000	LENGTH(AH 3566 BK 2814) DANNER RD (T630)
0100/2731	018 "DIA CIRC CONCR LEN=0077 INSTALLED UNKN
0100/2203	BRIAR EDGE RD (T653)
0100/1614	CHRISTMAN LN (PRDR)
0100/1262	
026282 FT	2 0 39066 0 00 0299+59 LENGTH(AH 2814 BK 2720)
0090/1521	LYON VALLEY RD (SR4025 SEG 0010/0000)
0090/1088	018 "DIA CIRC CONCR LEN=0032 INSTALLED UNKN
0090/0974	018 "DIA CIR PLASTIC LEN=0051 INSTALLED UNKN
0090/0650	024 "DIA CIRC METAL LEN=0030 INSTALLED UNKN
0090/0531	018 "DIA CAST IRON LEN=0037 INSTALLED UNKN
0090/0114	BLEILER HILL RD (T535)
023562 FT	
0090/0000	LENGTH(AH 2720 BK 3352)
0080/1736	WEISENBERG ELEMENTARY S (GOVT)
0080/1058	018 "DIA CIRC CONCR LEN=0053 INSTALLED UNKN
	018 "DIA CIRC METAL

EXTRACT DATE: 12/28/2024 ROADWAY MANAGEMENT SYSTEM PAGE NUMBER: 149
PRINT DATE: 12/30/2024 SLD COUNTY/SR - ANNUAL PRINT COUNTY: LEHIGH

DIR: N TOTAL LEN: 14.006 MI. DIST: 05-3 SR: 863
LEFT MUN: WEISENBERG T RIGHT MUN: WEISENBERG T

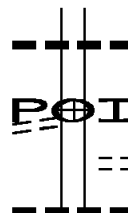
		0080/0696	LEN=0054	INSTALLED UNKN
			SEIPSTOWN RD	
		0080/0662	(SR3014	SEG 0010/0000)
020201 FT		020210 FT	2 0 39066 0 00	0240+75
			021"H 15"W	METAL ARCH
			LEN=0010	INSTALLED 2001
			LENGTH(AH	3352 BK 1928)
COMMERCE CR			W HILLS CT	
(T559)		0070/1187	(TWP)	
			015"H 15"W	METAL ARCH
		0070/1118	LEN=0057	INSTALLED UNKN
			(APRA)	BANDIT TRUCK STO
			ENTRANCE TO	TRUCK STOP
		0070/0500	(PRDR)	
			018" DIA	CIRC CONCR
		0070/0304	LEN=0059	INSTALLED UNKN
			RAMP L RD	
			(SR8002	SEG 0250/0000)
			RAMP J RD	
			(SR8002	SEG 0500/0599)
		0070/0267	BMS EN 39/0863/0070/0000	
		0070/0122	2 0 39066 0 00	0221+75
018273 FT		018282 FT	1-78 WEST	
			BMSBG 39/0863/0070/0000	
		0070/0000	LENGTH(AH	1928 BK 2299)
			RAMP M RD	
			(SR8002	SEG 0010/0766)
			RAMP K RD	
		0060/2140	(SR8002	SEG 0750/0000)
			TO 8002/0750 SH	
		0060/2054	(CONN)	
			(APRA)	ENTRANCE TO SHED
			PENNDOT	STOCKPILE #09
		0060/2032	(GOVT)	
			024" DIA	CIRC CONCR
		0060/1715	LEN=0183	INSTALLED UNKN
			(APRA)	LASCO STEEL EREC
			LDEN KEY RD	
			NC GO	
			OLD ROUTE 22	
		0060/1666	(SR3022	SEG 0050/0000)

EXTRACT DATE: 12/28/2024 ROADWAY MANAGEMENT SYSTEM PAGE NUMBER: 148
PRINT DATE: 12/30/2024 SLD COUNTY/SR - ANNUAL PRINT COUNTY: LEHIGH

DIR: N TOTAL LEN: 14.006 MI. DIST: 05-3 SR: 863
LEFT MUN: WEISENBERG T RIGHT MUN: WEISENBERG T

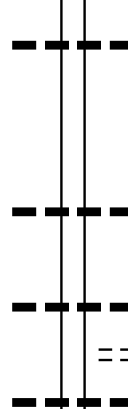
SIEGFRIEDALE RD
(T560)

015974 FT
0060/0000



0060/0021 018 "DIA CIRC METAL
015983 FT LEN=0047 INSTALLED UNKN
2 0 39066 0 00 0198+40
(APRA) WALBERT TRUCKING
5 0060/0000 LENGTH(AH 2299 BK 2870)
KATEM CT
0050/2475 (TWP)
0050/2400 018 "DIA CIRC METAL
LEN=0047 INSTALLED UNKN

013104 FT



0050/1436 036 "DIA CIRC METAL
LEN=0036 INSTALLED UNKN
013113 FT 2 0 39066 0 00 0170+47
5 0050/0000 LENGTH(AH 2870 BK 2710)
036 "DIA CIRC METAL
0040/2406 LEN=0041 INSTALLED UNKN
0040/1280 048 "DIA CIRC METAL
LEN=0036 INSTALLED UNKN
0040/1152 KECKS RD
(T545)
0040/1130 018 "DIA CIRC METAL
LEN=0037 INSTALLED UNKN

2 0 39066 0 00 0142+72 010394 FT
HELFFRICH RD
(T549) 0040/0000



010403 FT
5 0040/0000 LENGTH(AH 2710 BK 3492)
0030/2634 028"H 42"W ELLIP METAL
LEN=0041 INSTALLED UNKN
0030/1985 KLINE'S MILL RD
(T556)
0030/1173 024"H 00"W MULT METAL
LEN=0036 INSTALLED UNKN
0030/1035 012 "DIA CAST IRON
LEN=0031 INSTALLED UNKN
0030/0120 018 "DIA CIR PLASTIC
006911 FT LEN=0037 INSTALLED UNKN
2 0 39066 0 00 0107+59
WEISENBERG

DIST: 05-3 SR: 863
RIGHT MUN: WEISENBERG T

EXTRACT DATE: 12/28/2024 ROADWAY MANAGEMENT SYSTEM PAGE NUMBER: 146
PRINT DATE: 12/30/2024 SLD COUNTY/SR - ANNUAL PRINT COUNTY: LEHIGH
DIR: B TOTAL LEN: 6.558 MI. DIST: 05-3 SR: 378
LEFT MUN: BETHLEHEM C RIGHT MUN: BETHLEHEM C



EXTRACT DATE: 12/28/2024 ROADWAY MANAGEMENT SYSTEM PAGE NUMBER: 145
PRINT DATE: 12/30/2024 SLD COUNTY/SR - ANNUAL PRINT COUNTY: LEHIGH

DIR: B TOTAL LEN: 6.558 MI. DIST: 05-3 SR: 378
LEFT MUN: BETHLEHEM C RIGHT MUN: BETHLEHEM C

RAMP LC RD INTER-AHD
(SR8020 SEG 0260/2400) 0141/3152
0 0 00000 0 00 0000+00
RAMP 9406
BMSBG 39/0378/0140/2495 0141/2977
018 "DIA CIRC CONCR
LEN=0050 INSTALLED UNKN 0141/2572

RAMP LA RD
(SR8020 SEG 0010/0694) 0141/2562

018 "DIA CIRC CONCR
LEN=0040 INSTALLED UNKN 0141/2128
018 "DIA CIRC CONCR
LEN=0040 INSTALLED UNKN 0141/1688
084 "DIA CIRC CONCR
LEN=0100 INSTALLED UNKN 0141/1244
018 "DIA CIRC CONCR
LEN=0060 INSTALLED UNKN 0141/1233
DIVCON
(CONN) 0141/1227
SIGN: 3 CHORD TRUSS
BMSID 39/0378/0141/0855 0141/0812
RAMP FA RD
(SR8026 SEG 0520/0000) 0141/0495

012 "DIA CIRC CONCR
LEN=0130 INSTALLED UNKN 0141/0099
1 0 01007 0 00 0138+92 031473 FT
LENGTH(AH 3152 BK 2463) 0141/0000

RAMP FB RD
(SR8026 SEG 0500/0718) 0131/2437

CATASAUQUA RD
OP ID 39/1020/0010/0000 0131/1971
018 "DIA CIRC CONCR
LEN=0065 INSTALLED UNKN 0131/1612
T. MONOCACY
STRUCTURE LENGTH 17 FT
BMSID 39/0378/0130/1236 0131/1552
018 "DIA CIRC CONCR
LEN=0065 INSTALLED UNKN 0131/1165

INTER-AHD RAMP LB RD
0140/2670 (SR8020 SEG 0250/0000)
0 0 00000 0 00 0000+00
RAMP 9406
0140/2495 BMSBG 39/0378/0140/2495

018 "DIA CIRC CONCR
LEN=0030 INSTALLED UNKN

RAMP LD RD
0140/1967 (SR8020 SEG 0750/0000)
SIGN: 3 CHORD TRUSS
0140/1687 BMSID 39/0378/0140/1634

0140/0756 DIVCON
(CONN)

0140/0389 016 "DIA CIRC CONCR
LEN=0075 INSTALLED UNKN

031956 FT 1 0 01007 0 00 0145+16
0140/0000 LENGTH(AH 2670 BK 2749)
018 "DIA CIRC CONCR
0130/2236 LEN=0075 INSTALLED UNKN

0130/1763 018 "DIA CIRC CONCR
LEN=0075 INSTALLED UNKN
CATASAUQUA RD
0130/1739 OP ID 39/1020/0010/0000

T. MONOCACY
STRUCTURE LENGTH 17 FT
0130/1236 BMSID 39/0378/0130/1236

018 "DIA CIRC CONCR

EXTRACT DATE: 12/28/2024 ROADWAY MANAGEMENT SYSTEM PAGE NUMBER: 144
PRINT DATE: 12/30/2024 SLD COUNTY/SR - ANNUAL PRINT COUNTY: LEHIGH

DIR: B TOTAL LEN: 6.558 MI. DIST: 05-3 SR: 378
LEFT MUN: BETHLEHEM C RIGHT MUN: BETHLEHEM C

CROSSOVER RD (CONN) 018 "DIA CIRC CONCR LEN=0065 INSTALLED UNKN	0131/1122		0130/0911 LEN=0075 INSTALLED UNKN CROSSOVER RD (CONN) 0130/0902
1 0 01007 0 00 0112+75 029010 FT LENGTH(AH 2463 BK 2684) 0131/0000			0130/0595 018 "DIA CIRC CONCR LEN=0075 INSTALLED UNKN 1 0 01007 0 00 0117+44 LENGTH(AH 2749 BK 2681) SIGN: 2 CHORD TRUSS BMS ID 39/0378/0120/2362 0120/2362 024 "DIA CIRC CONCR LEN=0075 INSTALLED UNKN 0120/2087
024 "DIA CIRC CONCR LEN=0065 INSTALLED UNKN NORFOLK SOUTHERN OVERPASS IS RR X-ING	0121/2293 0121/2109		0120/1860 NORFOLK SOUTHERN OVERPASS IS RR X-ING 018 "DIA CIRC CONCR LEN=0075 INSTALLED UNKN 0120/1801
018 "DIA CIRC CONCR LEN=0065 INSTALLED UNKN	0121/2002		0120/1545 018 "DIA CIRC CONCR LEN=0075 INSTALLED UNKN
016 "DIA CIRC CONCR LEN=0065 INSTALLED UNKN EATON AV OP ID 39/1018/0010/0000	0121/1746 0121/1557		0120/1354 EATON AV OP ID 39/1018/0010/0000 048"H 72"W ELLIP CONC LEN=0099 INSTALLED UNKN 0120/1218 018 "DIA CIRC CONCR LEN=0075 INSTALLED UNKN 0120/1205
018 "DIA CIRC CONCR LEN=0099 INSTALLED UNKN	0121/1089		0120/0902 018 "DIA CIRC CONCR LEN=0060 INSTALLED UNKN
018 "DIA CIRC CONCR LEN=0065 INSTALLED UNKN 018 "DIA CIRC CONCR LEN=0065 INSTALLED UNKN	0121/0801 0121/0622		0120/0608 018 "DIA CIRC CONCR LEN=0060 INSTALLED UNKN 0120/0312 018 "DIA CIRC CONCR LEN=0060 INSTALLED UNKN 0120/0020 018 "DIA CIRC CONCR LEN=0060 INSTALLED UNKN 1 0 01007 0 00 0088+48 026326 FT LENGTH(AH 2684 BK 2661) 0121/0000 0110/2073 030 "DIA CIRC METAL LEN=0099 INSTALLED UNKN 0110/1847
018 "DIA CIRC CONCR			

[illegible]

EXTRACT DATE: 12/28/2024 ROADWAY MANAGEMENT SYSTEM PAGE NUMBER: 142
PRINT DATE: 12/30/2024 SLD COUNTY/SR - ANNUAL PRINT COUNTY: LEHIGH

DIR: B TOTAL LEN: 6.558 MI. DIST: 05-3 SR: 378
LEFT MUN: BETHLEHEM C RIGHT MUN: BETHLEHEM C

LEN=0099 INSTALLED UNKN 0101/1096
018 "DIA CIRC CONCR
LEN=0065 INSTALLED UNKN 0101/0666
018 "DIA CIRC CONCR
LEN=0065 INSTALLED UNKN 0101/0500

018 "DIA CIRC CONCR
LEN=0065 INSTALLED UNKN 0101/0072
1 0 01007 0 00 0035+74 021095 FT
LENGTH(AH 2570 BK 2551) 0101/0000

018 "DIA CIRC CONCR
LEN=0060 INSTALLED UNKN 0091/2247

018 "DIA CIRC CONCR
LEN=0065 INSTALLED UNKN 0091/1811
BMSID 39/0378/0091/1521 0091/1641
1 0 01007 0 00 0025+00
UNION BLVD.
BMSBG 39/0378/0091/1521 0091/1473

SIGN: 3 CHORD TRUSS
BMSID 39/0378/0091/1500 0091/1452
018 "DIA CIRC CONCR
LEN=0120 INSTALLED UNKN 0091/1444
RAMP AC RD
(SR8022 SEG 0260/0000) 0091/1353
RAMP AB RD
(SR8022 SEG 0250/0740) 0091/0812
018 "DIA CIRC CONCR
LEN=0099 INSTALLED UNKN 0091/0613
BROAD ST
OP ID 39/1016/0010/0000 0091/0533
018 "DIA CIRC CONCR
LEN=0070 INSTALLED UNKN 0091/0302

0100/0118 RAMP BB RD
(SR8024 SEG 0020/1058)
022356 FT 1 0 01007 0 00 0048+18
0100/0000 LENGTH(AH 2097 BK 3868)
018 "DIA CIRC CONCR
0090/3837 LEN=0075 INSTALLED UNKN
018 "DIA CIRC CONCR
0090/3815 LEN=0099 INSTALLED UNKN
RAMP BA RD
0090/3515 (SR8024 SEG 0010/0000)
018 "DIA CIRC CONCR
0090/3389 LEN=0100 INSTALLED UNKN
SIGN: 3 CHORD TRUSS
0090/3337 BMSID 39/0378/0090/3337
018 "DIA CIRC CONCR
0090/3063 LEN=0100 INSTALLED UNKN
018 "DIA CIRC CONCR
0090/2775 LEN=0160 INSTALLED UNKN

0090/2280 RAMP AA RD
(SR8022 SEG 0750/0715)
0090/1719 BMSID 39/0378/0090/1521
1 0 01007 0 00 0025+17
UNION BLVD
0090/1521 BMSBG 39/0378/0090/1521
024 "DIA CIRC CONCR
0090/1500 LEN=0099 INSTALLED UNKN

0090/0579 OP ID 39/1016/0010/0000
BROAD ST

EXTRACT DATE: 12/28/2024 ROADWAY MANAGEMENT SYSTEM PAGE NUMBER: 141
PRINT DATE: 12/30/2024 SLD COUNTY/SR - ANNUAL PRINT COUNTY: LEHIGH

DIR: B TOTAL LEN: 6.558 MI. DIST: 05-3 SR: 378
LEFT MUN: BETHLEHEM C RIGHT MUN: BETHLEHEM C

1 0 01007 0 00 0010+09 018544 FT
LENGTH(AH 2551 BK 1110) 0091/0000

030 "DIA CIRC CONCR
LEN=0099 INSTALLED UNKN 0081/0750
024 "DIA CIRC CONCR
LEN=0099 INSTALLED UNKN 0081/0650
036 "DIA CIRC CONCR
LEN=0099 INSTALLED UNKN 0081/0420

018 "DIA CIRC CONCR
LEN=0050 INSTALLED UNKN 0081/0263
BMS EN 39/0378/0080/0076 0081/0101
1 0 01007 0 00 0000+07
EARTH EMBANKMENT
BMS BG 39/0378/0080/0076 0081/0041

1 0 01007 0 00 0000+00 017434 FT
LENGTH(AH 1110 BK 1607) 0081/0000
BMS EN 39/0378/0074/0000 0075/1607
SIGN: 3 CHORD TRUSS
BMS ID 39/0378/0074/1535 0075/1535

1 0 00297 0 00 0160+09 015827 FT
NC SPUR RT
WYANDOTTE ST INTER-BK
(SR0378 SEG 0071/1234)
W. LEHIGH ST
BMS BG 39/0378/0074/0000
MFC BEGIN = B
LTH AH 001607 BK 000100 0075/0000
015827 FT

UPPER SAUCON T 0070/2222
EAST OAKHURST DR
(SR2038 SEG 0060/0644) 0070/2183

0090/0281
018488 FT
0090/0000
0080/0984
0080/0815

0080/0413
0080/0136
0080/0076
0080/0039
017434 FT
0080/0000
0074/1607
0074/1535

015827 FT
NC SPUR RT
INTER-BK
0074/0000
015827 FT
7072/0000
INTER-AHD
0070/2222
0070/2183

018 "DIA CIRC METAL
LEN=0030 INSTALLED UNKN
1 0 01007 0 00 0009+85
LENGTH(AH 3868 BK 1054)
024 "DIA CIRC CONCR
LEN=0099 INSTALLED UNKN
024 "DIA CIRC CONCR
LEN=0099 INSTALLED UNKN

014 "DIA CIRC METAL
LEN=0030 INSTALLED UNKN
BMS EN 39/0378/0080/0076
1 0 01007 0 00 0000+07
EARTH EMBANKMENT
BMS BG 39/0378/0080/0076
MAIN ST
(CITY)
1 0 01007 0 00 0000+00
LENGTH(AH 1054 BK 1607)
BMS EN 39/0378/0074/0000
SIGN: 3 CHORD TRUSS
BMS ID 39/0378/0074/1535

1 0 00297 0 00 0160+09
WYANDOTTE ST
(SR0378 SEG 0070/1261)
W. LEHIGH ST
BMS BG 39/0378/0074/0000
MFC BEGIN = B
BK-NORTHAMPTON (48)
LTH AH 001607 BK 000100
AH-NORTHAMPTON (48)
LTH AH 000100 BK 002222
SR 0378 SH
(SR0378 SEG 0010/0000)
UPPER SAUCON T
COLESVILLE RD
(T517)
018 "DIA CIRC CONCR

EXTRACT DATE: 12/28/2024 ROADWAY MANAGEMENT SYSTEM PAGE NUMBER: 140
PRINT DATE: 12/30/2024 SLD COUNTY/SR - ANNUAL PRINT COUNTY: LEHIGH

DIR: B TOTAL LEN: 6.558 MI. DIST: 05-3 SR: 378
LEFT MUN: UPPER SAUCON T RIGHT MUN: UPPER SAUCON T

TO 2044/0041 SH
(CONN)
CENTER VALLEY PY
(SR2044 SEG 0041/3245)
(SR2044 SEG 0040/3173)
FROM 2044/0040 SH
(CONN)

0070/0641
0070/0490
0070/0356
013605 FT

E SAUCON VALLEY RD
(SR2036 SEG 0060/0000)
FROM 2036/0050 SH
(CONN)

011518 FT
0060/0000
0050/1757

1 0 00297 0 00 0096+67 009643 FT
OLD BETHLEHEM PK
(T835)
SAUCON CREEK RD
(TWP)

0050/0000
0040/1971

0070/2168 LEN=0065 INSTALLED UNKN
0070/1225 018 "DIA CIRC CONCR
LEN=0060 INSTALLED UNKN
OLD SAUCON DR
(PRDR)
0070/0490
013605 FT 1 0 00297 0 00 0136+30
0070/0000 LENGTH(AH 2222 BK 2087)
TR.SAUCON CK
STRUCTURE LENGTH 12 FT
BMSID 39/0378/0060/0349
FROM 2036/0060 SH
(CONN)
1 0 00297 0 00 0115+43
E SAUCON VALLEY RD
(SR2036 SEG 0060/0000)
0060/0349
0060/0106
011518 FT
0060/0000 LENGTH(AH 2087 BK 1875)
0050/0162 018 "DIA CIRC METAL
LEN=0160 INSTALLED UNKN
OLD BETHLEHEM PK
(T835)
0050/0000 LENGTH(AH 1875 BK 2448)
0040/1938 018 "DIA CIRC CONCR
LEN=0090 INSTALLED UNKN
0040/0863 BMSID 39/0378/0040/0764
1 0 00297 0 00 0079+64
SAUCON CREEK
0040/0764 BMSBG 39/0378/0040/0764

EXTRACT DATE: 12/28/2024 ROADWAY MANAGEMENT SYSTEM PAGE NUMBER: 139
PRINT DATE: 12/30/2024 SLD COUNTY/SR - ANNUAL PRINT COUNTY: LEHIGH

DIR: B TOTAL LEN: 6.558 MI. DIST: 05-3 SR: 378
LEFT MUN: UPPER SAUCON T RIGHT MUN: UPPER SAUCON T

007195 FT

007195 FT 1 0 00297 0 00 0072+03
SPRING VALLEY RD
(SR2034 SEG 0010/0000)
S 0040/0000 LENGTH(AH 2448 BK 2271)
018 "DIA CIRC CONCR
0030/2064 LEN=0060 INSTALLED UNKN

LANDIS MILL RD
(T110)
0030/1356 016 "DIA CIRC CONCR
0030/0913 LEN=0057 INSTALLED UNKN

004924 FT

004924 FT 1 0 00297 0 00 0049+44
S 0030/0000 LENGTH(AH 2271 BK 2339)
016 "DIA CIRC CONCR
0020/1708 LEN=0080 INSTALLED UNKN
018 "DIA CIRC CONCR
0020/1302 LEN=0060 INSTALLED UNKN
016 "DIA CIRC CONCR
0020/0984 LEN=0062 INSTALLED UNKN

002585 FT

0020/0185 016 "DIA CIRC CONCR
002585 FT 1 0 00297 0 00 0027+00
PRESTON LN
(T844)
S 0020/0000 LENGTH(AH 2339 BK 2585)
016 "DIA CIRC CONCR
0010/2144 LEN=0099 INSTALLED UNKN

000000 FT

0010/0303 OLD BETHLEHEM PK
(T835)
FROM 0309/0050 SH
0010/0095 (CONN)
000000 FT 1 0 00297 0 00 0000+00
NC SR 0378 SH
SR 309 SH
(SR0309 SEG 0050/0162)

INTER-BK MAIN ST
(SR2045 SEG 0050/2613)
MFC BEGIN = B
S 0010/0000 LENGTH(AH 2585 BK 0000)

EXTRACT DATE: 12/28/2024 ROADWAY MANAGEMENT SYSTEM PAGE NUMBER: 138
PRINT DATE: 12/30/2024 SLD COUNTY/SR - ANNUAL PRINT COUNTY: LEHIGH

DIR: B TOTAL LEN: 6.163 MI. DIST: 05-3 SR: 329
LEFT MUN: WHITEHALL T RIGHT MUN: WHITEHALL T

RAILROAD ST
(TWP)

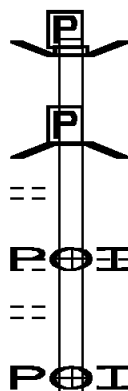
FRONT ST
(TWP)
UNKNOWN AL
(TWP)

032539 FT

0130/0666

0130/0312

0130/0159
031082 FT



032539 FT AH-NORTHAMPTON (48)
INTER-AHD BMS EN 39/0329/0130/0882
0130/1457 MAIN ST
(SR0329 SEG 0010/0000)
BRIDGE POSTED (TONS)
0 0 00000 0 00 0000+00
SGL 11 COMB 17
0130/0882 LEHIGH RIVER
BMSBG 39/0329/0130/0882
(APRA) LA FARGE CORPORA
0130/0312 LA FARGE CORPORATION
(PRDR)
031082 FT 1 0 00175 0 00 0011+26
(APRA) JOSEPH CICCONE
COPLAY RD

DIR: B TOTAL LEN: 6.163 MI. DIST: 05-3 SR: 329
LEFT MUN: WHITEHALL T RIGHT MUN: WHITEHALL T

EXTRACT DATE: 12/28/2024 ROADWAY MANAGEMENT SYSTEM PAGE NUMBER: 136
PRINT DATE: 12/30/2024 SLD COUNTY/SR - ANNUAL PRINT COUNTY: LEHIGH

DIR: B TOTAL LEN: 6.163 MI. DIST: 05-3 SR: 329
LEFT MUN: WHITEHALL T RIGHT MUN: WHITEHALL T

(TWP)	0100/1097	==	
ROOSEVELT ST			
(TWP)			
HOFFMAN DR	0100/0965	==	
(TWP)			
ALLEY			0100/0931 024"H 48"W CON BOX CUL
(TWP)	0100/0742	==	LEN=0040 INSTALLED UNKN
UNKNOWN AL			0100/0689 EGYPT CEMETERY RD
(TWP)	0100/0643	==	(TWP)
CHURCH ST			0100/0199 020 "DIA CIRC CONCR
(TWP)	0100/0024	==	LEN=0040 INSTALLED UNKN
	023822 FT		0100/0024
			023822 FT 2 0 39050 0 00 0115+69
			CHURCH ST
			(SR1023 SEG 0050/1014)
FAIRVIEW ALLEY			0100/0000 LENGTH(AH 2941 BK 3572)
(TWP)	0090/3474	==	
			0090/3406 PETERS LN
			(TWP)
			0090/3397 018 "DIA CIRC CONCR
			LEN=0040 INSTALLED UNKN
			BANK ST
			(TWP)
			0090/3062 CENTER ST
			(TWP)
			0090/2791 LEE ST
			(TWP)
			0090/2404 014 "DIA CIRC CONCR
			LEN=0040 INSTALLED UNKN
WEST ST			
(SR1025 SEG 0010/0000)	0090/2124	==	
			0090/2047 STANLEY LN
			(TWP)
			0090/1604 018 "DIA CIRC CONCR
			LEN=0040 INSTALLED UNKN
			0090/1501 060 "DIA CIRC CONCR
			LEN=0099 INSTALLED UNKN
			0090/1492 060 "DIA CIRC CONCR
			LEN=0040 INSTALLED UNKN
			RELANCE ST
			(TWP)
			0090/1260 018 "DIA CIRC CONCR
			LEN=0040 INSTALLED UNKN
			0090/1230

DIR: B	TOTAL LEN:	6.163 MI.	DIST: 05-3	SR: 329
LEFT MUN: WHITEHALL T			RIGHT MUN: WHITEHALL T	
VEST ST (TWP)	0090/0763	=		(APRA) ORMROD EASTERN I QUARRY ST (T695)
LICE LN (TWP)	0090/0374 020250 FT	=	0090/0724	018 "DIA CIRC CONCR LEN=0040 INSTALLED 1998
HILLSIDE RD (T688)	0080/0827	=	020250 FT 2 0 39050 0 00 0080+09 NC MAIN ST WHITEHALL NORTH WHITEHALL T	
0 39050 0 00 0058+86 018156 FT REST ST (T701)	0080/0000	=	S 0090/0000	LENGTH(AH 3572 BK 2094)
		=	0080/0685	014 "DIA CIRC CONCR LEN=0020 INSTALLED UNKN LEVANS RD (SR4008 SEG 0070/2506) 012 "DIA CAST IRON LEN=0040 INSTALLED UNKN
		=	0080/0454 018156 FT	
		=	S 0080/0000	LENGTH(AH 2094 BK 3255) 014 "DIA CIRC CONCR LEN=0050 INSTALLED UNKN
		=	0070/2861	
		=	0070/1999	014 "DIA CIRC CONCR LEN=0050 INSTALLED UNKN 012 "DIA CIRC CONCR LEN=0036 INSTALLED UNKN
		=	0070/1592	
	014901 FT	=	014901 FT 2 0 39050 0 00 0025+05 S 0070/0000	LENGTH(AH 3255 BK 2642)
TOWNSHIP 0856 RT (T856)	0060/1775	=	0060/1801	014 "DIA CIRC CONCR LEN=0040 INSTALLED UNKN
		=	0060/1632	HEIGHTS DR (T871) 014 "DIA CIRC CONCR LEN=0032 INSTALLED UNKN
		=	0060/1463	

DIR: B	TOTAL LEN:	6.163 MI.	DIST: 05-3	SR: 329
LEFT MUN: NORTH WHITEHALL T			RIGHT MUN: NORTH WHITEHALL T	
SPRING ST (T699)	0060/1180	==		
COURT ST (T690)	0060/1030	==	0060/1030	BALLIET RD (T733)
		==	0060/0612	014 "DIA CIRC CONCR LEN=0040 INSTALLED UNKN
		==	0060/0329	012 "DIA CIRC CONCR LEN=0040 INSTALLED UNKN
012259 FT		==	012259 FT	2 0 39050 0 00 0000+00 MAUCH CHUNK RD (SR1017 SEG 0150/3343)
		==	0060/0000	LENGTH(AH 2642 BK 2149) 014 "DIA CIRC METAL
LEARVIEW RD (T703)	0050/1459	==	0050/2019	LEN=0038 INSTALLED UNKN
		==	0050/1412	024 "DIA CIRC CONCR LEN=0028 INSTALLED UNKN
BOBBLER RD (T679)	0050/1053	==	0050/1053	BALLIET ST (T733)
		==	0050/0928	080"H 60"W CONCR ARCH LEN=0070 INSTALLED UNKN
		==	0050/0653	018 "DIA CIRC CONCR LEN=0035 INSTALLED UNKN
010110 FT		==	010110 FT	2 0 39038 0 02 0350+70
		==	0050/0000	LENGTH(AH 2149 BK 2767) 024 "DIA CIRC CONCR
		==	0040/2677	LEN=0060 INSTALLED UNKN
		==	0040/2337	012"H 24"W ELLIP METAL LEN=0060 INSTALLED UNKN
MAPLE ST (T680)	0040/1730	==		
		==	0040/1700	014 "DIA CIRC METAL LEN=0064 INSTALLED UNKN
RICK RD (T892)	0040/1106	==		
		==	0040/0548	EXCELSIOR RD (T664)
		==	0040/0125	014 "DIA CIRC CONCR LEN=0050 INSTALLED UNKN
		==	0040/0104	012"H 36"W ELLIP METAL LEN=0035 INSTALLED UNKN
ELLVIEW RD (T663)	0040/0024	==		
	007343 FT	==	007343 FT	2 0 39038 0 03 0384+13
OLD POST RD SR4011 SEG 0010/0000)	0040/0000	==	0040/0000	NC OLD POST RD LENGTH(AH 2767 BK 2921)

EXTRACT DATE: 12/28/2024 ROADWAY MANAGEMENT SYSTEM PAGE NUMBER: 133
PRINT DATE: 12/30/2024 SLD COUNTY/SR - ANNUAL PRINT COUNTY: LEHIGH

DIR: B TOTAL LEN: 6.163 MI. DIST: 05-3 SR: 329
LEFT MUN: NORTH WHITEHALL T RIGHT MUN: NORTH WHITEHALL T

2 0 39038 0 03 0413+48 004422 FT
CIDER PRESS RD
(T674) 0030/0000

TANNERY RD
(TWP) 0010/1542

NEFFS LAURYS RD
(T731) 0010/0065
000000 FT

OAKWOOD LN
(SR0873 SEG 0030/0000) 0010/0000

Station	Length	Description
0030/0728	048	"DIA CIRC METAL LEN=0120 INSTALLED 1998
004422	FT	
0030/0000	LENGTH(AH 2921 BK 2076)	
0020/1307	BMS EN 39/0329/0020/1289 2 0 39038 0 04 0419+98	
0020/1289	COPLAY CREEK BMSBG 39/0329/0020/1289	
0020/1238	COPLAY CREEK RD (T719)	
0020/1020	018 "DIA CIRC CONCR LEN=0064 INSTALLED UNKN	
0020/0652	COPLAY CREEK RD (T719)	
0020/0546	040 "DIA CIRC METAL LEN=0070 INSTALLED UNKN	
0020/0257	PA TPK (I-476) OP ID 39/7476/9900/6404	
0020/0121	014 "DIA CIRC METAL LEN=0032 INSTALLED UNKN	
0020/0007	014 "DIA CIRC METAL LEN=0021 INSTALLED UNKN	
002346	FT 2 0 39038 0 04 0432+64 WASHINGTON ST (TWP)	
0020/0000	LENGTH(AH 2076 BK 2346)	
0010/1984	014 "DIA CIRC METAL LEN=0020 INSTALLED UNKN	
0010/1542	SPRUCE ST (T684)	
0010/0976	DEIBERT LN (TWP)	
0010/0424	014 "DIA CIRC METAL LEN=0029 INSTALLED UNKN	
000000	FT 2 0 39038 0 04 0458+21 OAKWOOD LN (SR0873 SEG 0030/0000)	
0010/0000	NC BE LLVIEW RD MFC BEGIN = C LENGTH(AH 2346 BK 0000)	

EXTRACT DATE: 12/28/2024 ROADWAY MANAGEMENT SYSTEM PAGE NUMBER: 132
PRINT DATE: 12/30/2024 SLD COUNTY/SR - ANNUAL PRINT COUNTY: LEHIGH
DIR: N TOTAL LEN: 25.695 MI. DIST: 05-3 SR: 309
LEFT MUN: LYNN T RIGHT MUN: LYNN T

132766 FT



135670 FT AH-SCHUYLKILL
INTER-AHD SR 0309 SH

(53)

EXTRACT DATE: 12/28/2024 ROADWAY MANAGEMENT SYSTEM PAGE NUMBER: 131
PRINT DATE: 12/30/2024 SLD COUNTY/SR - ANNUAL PRINT COUNTY: LEHIGH

DIR: N TOTAL LEN: 25.695 MI. DIST: 05-3 SR: 309
LEFT MUN: LYNN T RIGHT MUN: LYNN T

1 0 00226 0 01 0621+70 129724 FT
GUN CLUB RD
(T770)

0610/0000

127663 FT

125646 FT

0610/3042	(SR0309 SEG 0010/0000)
016 "DIA	CIRC CONCR
LEN=0055	INSTALLED UNKN
DEER RUN RD	
(T780)	
0610/2897	018 "DIA CIRC CONCR
LEN=0058	INSTALLED UNKN
0610/2536	018 "DIA CIRC CONCR
LEN=0055	INSTALLED UNKN
0610/2024	015 "DIA CIRC CONCR
LEN=0066	INSTALLED UNKN
0610/1667	018 "DIA CIRC METAL
LEN=0059	INSTALLED UNKN
0610/1139	015 "DIA CIRC CONCR
LEN=0065	INSTALLED UNKN
0610/0869	015 "DIA CIRC CONCR
LEN=0054	INSTALLED UNKN
0610/0489	018 "DIA CIRC CONCR
LEN=0060	INSTALLED UNKN
0610/0240	132628 FT
0610/0000	LENGTH(AH 3042 BK 2061)
015 "DIA	CIRC CONCR
LEN=0060	INSTALLED UNKN
0600/1673	018 "DIA CIRC CONCR
LEN=0044	INSTALLED UNKN
0600/1263	018 "DIA CIRC METAL
LEN=0071	INSTALLED UNKN
0600/0915	018 "DIA CIRC CONCR
LEN=0064	INSTALLED UNKN
0600/0543	018 "DIA CIRC CONCR
LEN=0057	INSTALLED UNKN
0600/0064	1 0 00226 0 01 0601+46
130567 FT	
0600/0000	LENGTH(AH 2061 BK 2017)
015 "DIA	CIRC CONCR
LEN=0060	INSTALLED UNKN
0590/1760	018 "DIA CIRC CONCR
LEN=0060	INSTALLED UNKN
0590/1513	015 "DIA CIRC CONCR
LEN=0066	INSTALLED UNKN
0590/1120	018 "DIA CIRC CONCR
LEN=0057	INSTALLED UNKN
0590/0837	012 "H 12 "W CON BOX CUL
LEN=0057	INSTALLED UNKN
0590/0610	018 "DIA CIRC CONCR
LEN=0055	INSTALLED UNKN
0590/0166	1 0 00226 0 01 0581+29
128550 FT	
0590/0000	LENGTH(AH 2017 BK 2514)
018 "DIA	CIRC CONCR
LEN=0057	INSTALLED UNKN
0580/2421	

EXTRACT DATE: 12/28/2024 ROADWAY MANAGEMENT SYSTEM PAGE NUMBER: 130
PRINT DATE: 12/30/2024 SLD COUNTY/SR - ANNUAL PRINT COUNTY: LEHIGH

DIR: N TOTAL LEN: 25.695 MI. DIST: 05-3 SR: 309
LEFT MUN: LYNN T RIGHT MUN: LYNN T

123132 FT

120417 FT

117643 FT

0580/2025	018 "DIA	CIRC CONCR	LEN=0055	INSTALLED	UNKN
0580/1703	018 "DIA	CIRC CONCR	LEN=0053	INSTALLED	UNKN
0580/1354	018 "DIA	CIRC CONCR	LEN=0052	INSTALLED	UNKN
0580/1054	015 "DIA	CIRC CONCR	LEN=0054	INSTALLED	UNKN
0580/0809	018 "DIA	CIRC CONCR	LEN=0048	INSTALLED	UNKN
126036 FT	1 0 00226	0 01 0554+89			
5 0580/0000	LENGTH(AH	2514 BK 2715)			
0570/2665	018 "DIA	CIRC CONCR	LEN=0054	INSTALLED	UNKN
0570/2362	015 "DIA	CIRC CONCR	LEN=0057	INSTALLED	UNKN
0570/1971	018 "DIA	CIRC CONCR	LEN=0060	INSTALLED	UNKN
0570/1684	018 "DIA	CIRC CONCR	LEN=0055	INSTALLED	UNKN
0570/1275	018 "DIA	CIRC CONCR	LEN=0071	INSTALLED	UNKN
0570/0817	018 "DIA	CIRC CONCR	LEN=0055	INSTALLED	UNKN
0570/0416	015 "DIA	CIRC CONCR	LEN=0055	INSTALLED	UNKN
0570/0012	BMSSEN 39/0309/0570/0000				
123321 FT	1 0 00226	0 01 0527+68			
5 0570/0000	T. ONTELAUNEE				
0560/2484	BMSBG 39/0309/0570/0000				
0560/2261	LENGTH(AH	2715 BK 2774)			
0560/1895	015 "DIA	CIRC CONCR	LEN=0061	INSTALLED	UNKN
0560/1475	015 "DIA	CIRC CONCR	LEN=0070	INSTALLED	UNKN
0560/1059	016 "DIA	CIRC CONCR	LEN=0063	INSTALLED	UNKN
0560/0683	030 "DIA	CIRC CONCR	LEN=0075	INSTALLED	UNKN
0560/0221	016 "DIA	CIRC CONCR	LEN=0066	INSTALLED	UNKN
120547 FT	018 "DIA	CIRC CONCR	LEN=0078	INSTALLED	UNKN
5 0560/0000	016 "DIA	CIRC CONCR	LEN=0063	INSTALLED	UNKN
0550/2135	1 0 00226	0 01 0499+95			
	LENGTH(AH	2774 BK 2375)			
	024 "DIA	CIRC CONCR	LEN=0073	INSTALLED	UNKN

EXTRACT DATE: 12/28/2024 ROADWAY MANAGEMENT SYSTEM PAGE NUMBER: 129
PRINT DATE: 12/30/2024 SLD COUNTY/SR - ANNUAL PRINT COUNTY: LEHIGH

DIR: N TOTAL LEN: 25.695 MI. DIST: 05-3 SR: 309
LEFT MUN: LYNN T RIGHT MUN: LYNN T

ROAD NAME	SEG	START	END	LEN	TYPE	STATUS
MOSSERVILLE RD	(SR4024 SEG 0050/0000)	0550/1903	0550/1498	0069	CONCR	INSTALLED
		0550/1498	0550/1421	0075	CONCR	INSTALLED
		0550/1421	0550/1084	0073	CONCR	INSTALLED
		0550/1084	0550/0600	0067	CONCR	INSTALLED
		0550/0600	0550/0444	0050	CONCR	INSTALLED
		0550/0444	0550/0120	0022	CONCR	INSTALLED
		0550/0120	0550/0000	0022	CONCR	INSTALLED
		0550/0000	0540/1988	0092	CONCR	INSTALLED
		0540/1988	0540/1594	0070	CONCR	INSTALLED
		0540/1594	0540/0988	0070	CONCR	INSTALLED
		0540/0988	0540/0509	0052	CONCR	INSTALLED
		0540/0509	0540/0243	0052	CONCR	INSTALLED
		0540/0243	0540/0000	0022	CONCR	INSTALLED
		0540/0000	0530/2829	0070	CONCR	INSTALLED
		0530/2829	0530/2095	0055	CONCR	INSTALLED
		0530/2095	0530/0948	0061	CONCR	INSTALLED
		0530/0948	0530/0035	0022	CONCR	INSTALLED
		0530/0035	0530/0000	0022	CONCR	INSTALLED
		0530/0000	0520/1866	0066	CONCR	INSTALLED

115268 FT

112847 FT

109791 FT

SPRING HOUSE RD (T719)

AUTUMN RD (T776)

MEMORIAL RD (SR4028 SEG 0010/0000)

ELDA DR

EXTRACT DATE: 12/28/2024 ROADWAY MANAGEMENT SYSTEM PAGE NUMBER: 128
PRINT DATE: 12/30/2024 SLD COUNTY/SR - ANNUAL PRINT COUNTY: LEHIGH

DIR: N TOTAL LEN: 25.695 MI. DIST: 05-3 SR: 309
LEFT MUN: LYNN T RIGHT MUN: LYNN T

	==	0520/1809	(PRDR)	
	---	0520/1572	016 "DIA CIRC CONCR	
	---	0520/1187	LEN=0064 INSTALLED UNKN	
	---		BMSSEN 39/0309/0520/1172	
	---		1 0 00226 0 01 0411+40	
	---		T.OUNTELAUNE	
	---	0520/1172	BMSBG 39/0309/0520/1172	
	---	0520/1171	018 "DIA CIRC CONCR	
	---		LEN=0070 INSTALLED UNKN	
	---	0520/0831	018 "DIA CIRC CONCR	
	---		LEN=0060 INSTALLED UNKN	
	---	0520/0337	016 "DIA CIRC CONCR	
	---	110519 FT	LEN=0057 INSTALLED UNKN	
107615 FT			1 0 00226 0 01 0399+68	
			015 "DIA CIRC CONCR	
			LEN=0075 INSTALLED UNKN	
		NC AP	PALACHIAN PY	
	---	5 0520/0000	LENGTH(AH 2176 BK 3111)	
	---		015 "DIA CIRC CONCR	
	---	0510/3089	LEN=0099 INSTALLED UNKN	
	---		015 "DIA CIRC CONCR	
	---	0510/3056	LEN=0050 INSTALLED UNKN	
	---		LOCHLAND RD	
	---	0510/3029	(T776)	
	---		015 "DIA CIRC CONCR	
	---	0510/2851	LEN=0099 INSTALLED UNKN	

	---	0510/2510	018 "DIA CIRC CONCR	
	---		LEN=0175 INSTALLED UNKN	

	---	0510/2410	048"H 72"W ELLIP CONC	
	---		LEN=0158 INSTALLED UNKN	

	---	0510/1655	018 "DIA CIRC CONCR	
	---		LEN=0049 INSTALLED UNKN	

	---	0510/0251	016 "DIA CIRC CONCR	
	---	107408 FT	LEN=0042 INSTALLED UNKN	
104504 FT			1 0 00226 0 00 0366+00	
			LOY RD	
			(T767)	
	---	5 0510/0000	LENGTH(AH 3111 BK 2565)	

SCHNEIDER SHULE RD			HUNTERS HILL RD	

EXTRACT DATE: 12/28/2024 ROADWAY MANAGEMENT SYSTEM PAGE NUMBER: 127
PRINT DATE: 12/30/2024 SLD COUNTY/SR - ANNUAL PRINT COUNTY: LEHIGH

DIR: N TOTAL LEN: 25.695 MI. DIST: 05-3 SR: 309
LEFT MUN: LYNN T RIGHT MUN: LYNN T

(PRDR)	0500/1777	==	==	0500/1777 (T767)
WEISS RD	0500/1718	==		
(T862)				
		---	---	0500/0690 030 "DIA CIRC METAL
				LEN=0097 INSTALLED UNKN
	101939 FT			104843 FT 1 0 00226 0 00 0340+25
				NC JORDAN RD
		---	---	5 0500/0000 LENGTH(AH 2565 BK 2256)
				LYNN
		---	---	0490/2193 HEIDELBERG T
				016 "DIA CIRC CONCR
		---	---	0490/1602 LEN=0050 INSTALLED UNKN
				NORTHWEST RD
LONG CT		00	00	(SR4029 SEG 0020/0386) 0490/1380
(SR4029 SEG 0020/0386)	0490/1380	---	---	0490/1380
				0490/1356 018 "DIA CIRC CONCR
				LEN=0010 INSTALLED UNKN
		---	---	
				0490/0051 015 "DIA CIRC CONCR
				102587 FT LEN=0052 INSTALLED UNKN
1 0 00226 0 00 0316+85 099683 FT		==		5 0490/0000 LENGTH(AH 2256 BK 2726)
WEISS RD	0490/0000			0480/2046 BMS EN 39/0309/0480/2029
(T859)				0 0 00000 0 00 0000+00
				TR. JORDAN CK
				0480/2029 BMSBG 39/0309/0480/2029
				016 "DIA CIRC CONCR
		---	---	0480/1810 LEN=0040 INSTALLED UNKN
				COUNTRY RD
			==	0480/1267 (T788)
		---	---	
				0480/0646 016 "DIA CIRC CONCR
				LEN=0046 INSTALLED UNKN
		---	---	016 "DIA CIRC CONCR
				0480/0438 LEN=0041 INSTALLED UNKN
	096957 FT			099861 FT 1 0 00226 0 00 0290+75
		---	---	5 0480/0000 LENGTH(AH 2726 BK 2511)
				018 "DIA CIRC CONCR
		---	---	0470/2332 LEN=0040 INSTALLED UNKN
				018 "DIA CIRC CONCR
		---	---	0470/2000 LEN=0038 INSTALLED UNKN
				018 "DIA CIRC CONCR
		---	---	0470/1710 LEN=0040 INSTALLED UNKN

EXTRACT DATE: 12/28/2024 ROADWAY MANAGEMENT SYSTEM PAGE NUMBER: 126
PRINT DATE: 12/30/2024 SLD COUNTY/SR - ANNUAL PRINT COUNTY: LEHIGH

DIR: N TOTAL LEN: 25.695 MI. DIST: 05-3 SR: 309
LEFT MUN: HEIDELBERG T RIGHT MUN: HEIDELBERG T

	094446 FT		0470/0019	BMS EN 39/0309/0470/0000
			097350 FT	1 0 00226 0 00 0265+35
				TR. JORDAN CK
			0470/0000	BMSBG 39/0309/0470/0000
				LENGTH(AH 2511 BK 2470)
			0460/2214	016 "DIA CIRC CONCR
				LEN=0040 INSTALLED UNKN
TO 0100/0340 SH				
(CONN)	0460/1544			
HUNSICKER RD				
(SR0100 SEG 0340/2000)	0460/1382			
			0460/1382	HUNSICKER RD
			0460/0939	(T779)
			0460/0919	BMS EN 39/0309/0460/0874
				1 0 00226 0 00 0249+48
				JORDAN CREEK
			0460/0874	BMSBG 39/0309/0460/0874
			0460/0329	BMS EN 39/0309/0460/0318
				1 0 00226 0 00 0243+77
				MILL RACE
			0460/0318	BMSBG 39/0309/0460/0318
			094880 FT	BAKE OVEN RD
				(SR4019 SEG 0130/0000)
			0460/0000	LENGTH(AH 2470 BK 3523)
				012 "DIA CIRC CONCR
			0450/3150	LEN=0035 INSTALLED UNKN
				012 "DIA CIRC CONCR
			0450/2767	LEN=0030 INSTALLED UNKN
				012 "DIA CIRC CONCR
			0450/2334	LEN=0031 INSTALLED UNKN
				018 "DIA CIRC CONCR
			0450/1999	LEN=0035 INSTALLED UNKN
				018 "DIA CIRC METAL
			0450/1907	LEN=0036 INSTALLED UNKN
				016 "DIA CIRC CONCR
			0450/1452	LEN=0097 INSTALLED UNKN
				015 "DIA CIRC CONCR
			0450/1411	LEN=0079 INSTALLED UNKN
				SUNSET RD
			0450/1402	(T798)
				016 "DIA CIRC CONCR
			0450/0992	LEN=0039 INSTALLED UNKN
				016 "DIA CIRC CONCR
			0450/0822	LEN=0033 INSTALLED UNKN
				016 "DIA CIRC CONCR

1 0 00226 0 00 0240+70 091976 FT
WERLEYS CORNER RD
(TWP) 0460/0000

KISTLER RD
(SR4025 SEG 0180/2125) 0450/1402

EXTRACT DATE: 12/28/2024 ROADWAY MANAGEMENT SYSTEM PAGE NUMBER: 125
PRINT DATE: 12/30/2024 SLD COUNTY/SR - ANNUAL PRINT COUNTY: LEHIGH

DIR: N TOTAL LEN: 25.695 MI. DIST: 05-3 SR: 309
LEFT MUN: HEIDELBERG T RIGHT MUN: HEIDELBERG T

Station	Length	Notes
088453 FT	0450/0525	LEN=0032 INSTALLED UNKN 048"H 60"W CONC STRUCT
	0450/0304	LEN=0036 INSTALLED UNKN
	091357 FT	1 0 00226 0 00 0205+76 PETERS RD (SR4023 SEG 0010/0000)
	0450/0000	LENGTH(AH 3523 BK 3564) 015 "DIA CIRC CONCR
	0440/3289	LEN=0027 INSTALLED UNKN
	0440/2506	015 "DIA CIRC CONCR LEN=0033 INSTALLED UNKN
	0440/2218	012 "DIA CIRC CONCR LEN=0039 INSTALLED UNKN
	0440/1842	015 "DIA CIRC CONCR LEN=0030 INSTALLED UNKN
	0440/1378	020 "DIA CIRC CONCR LEN=0099 INSTALLED UNKN
	0440/1353	KRAUSE RD (T840) 018 "DIA CIRC CONCR
	0440/1343	LEN=0033 INSTALLED UNKN
	0440/0993	018 "DIA CIRC CONCR LEN=0032 INSTALLED UNKN
084889 FT	087793 FT	1 0 00226 0 00 0169+73
	0440/0000	LENGTH(AH 3564 BK 2981)
	0430/1977	015 "DIA CIRC CONCR LEN=0046 INSTALLED UNKN
	0430/1630	015 "DIA CIRC CONCR LEN=0033 INSTALLED UNKN
	0430/0968	015 "DIA CIRC CONCR LEN=0037 INSTALLED UNKN
	0430/0408	024 "DIA CIRC CONCR LEN=0035 INSTALLED UNKN
SELL RD (T672)	0430/0361	
081908 FT	0430/0040	015 "DIA CIRC CONCR LEN=0044 INSTALLED UNKN
	084812 FT	1 0 00226 0 00 0140+00 LOWHILL RD (T672)
	0430/0000	LENGTH(AH 2981 BK 3316)
	0420/2700	015 "DIA CIRC CONCR LEN=0040 INSTALLED UNKN

DIR: N TOTAL LEN: 25.695 MI. DIST: 05-3 SR: 309
LEFT MUN: HEIDELBERG T RIGHT MUN: HEIDELBERG T

			0420/2601	015 "DIA LEN=0100	CIRC CONCR INSTALLED UNKN
			0420/1597	015 "DIA LEN=0040	CIRC CONCR INSTALLED UNKN
			0420/1085	015 "DIA LEN=0036	CIRC CONCR INSTALLED UNKN
			0420/0713	020 "DIA LEN=0050	CIRC METAL INSTALLED UNKN
			0420/0485	015 "DIA LEN=0035	CIRC CONCR INSTALLED UNKN
			0420/0158	015 "DIA LEN=0033	CIRC CONCR INSTALLED UNKN
			0420/0021	BMS EN 39/0309/0420/0000	
			081496 FT	1 0 00226 0 00 0106+99	
				TR. MILL CK.	
			0420/0000	BMSBG 39/0309/0420/0000	
				LENGTH(AH 3316 BK 2839)	
			0410/2800	015 "DIA LEN=0048	CIRC CONCR INSTALLED UNKN
			0410/2509	015 "DIA LEN=0032	CIRC CONCR INSTALLED UNKN
			0410/1842	015 "DIA LEN=0033	CIRC CONCR INSTALLED UNKN
			0410/1600	NEWSIDE RD (SR4009 SEG 0060/0000)	
			0410/0974	BMS EN 39/0309/0410/0929	
				1 0 00226 0 00 0087+80	
				MILL CREEK	
			0410/0929	BMSBG 39/0309/0410/0929	
			0410/0648	018 "DIA LEN=0052	CIRC CONCR INSTALLED UNKN
			0410/0141	015 "DIA LEN=0050	CIRC CONCR INSTALLED UNKN
			0410/0021	020 "DIA LEN=0050	CIRC METAL INSTALLED UNKN
			078657 FT	1 0 00226 0 00 0078+51	
				NC SR 0309 SH	
				HEIDELBERG	
			0410/0000	NORTH WHITEHALL T LENGTH(AH 2839 BK 2649)	
			0400/2288	015 "DIA LEN=0030	CIRC CONCR INSTALLED UNKN
			0400/2066	015 "DIA LEN=0030	CIRC CONCR INSTALLED UNKN
				015 "DIA	CIRC CONCR

078592 FT

MILL CREEK RD
(SR4009 SEG 0050/1282) 0410/1306

075753 FT

EXTRACT DATE: 12/28/2024 ROADWAY MANAGEMENT SYSTEM PAGE NUMBER: 123
PRINT DATE: 12/30/2024 SLD COUNTY/SR - ANNUAL PRINT COUNTY: LEHIGH

DIR: N TOTAL LEN: 25.695 MI. DIST: 05-3 SR: 309
LEFT MUN: NORTH WHITEHALL T RIGHT MUN: NORTH WHITEHALL T

		-- --	0400/1670	LEN=0032	INSTALLED	UNKN
		-- --	0400/1510	018 "DIA	CIRC	CONCR
		-- --	0400/1317	LEN=0032	INSTALLED	UNKN
		-- --	0400/1156	015 "DIA	CIRC	CONCR
		-- --	0400/1081	LEN=0030	INSTALLED	UNKN
		-- --	0400/1081	015 "DIA	CIRC	CONCR
		-- --	0400/1081	LEN=0030	INSTALLED	UNKN
		==	0400/0352	BROOK ST		
		==	0400/0299	(T730)		
				BMS EN 39/0309/0400/0263		
				1 0 00226 0 00 0054+65		
				TRIB. MILL CREEK.		
			0400/0263	BMS BG 39/0309/0400/0263		
			076008 FT	1 0 00226 0 00 0052+02		
			0400/0000	LENGTH(AH 2649 BK 2649)		
			0390/2416	015 "DIA	CIRC	CONCR
		-- --	0390/2416	LEN=0040	INSTALLED	UNKN
		-- --	0390/1327	024 "DIA	CIRC	CONCR
		-- --	0390/1085	LEN=0033	INSTALLED	UNKN
		-- --	0390/1085	015 "DIA	CIRC	CONCR
		-- --	0390/0539	LEN=0031	INSTALLED	UNKN
		-- --	0390/0539	015 "DIA	CIRC	CONCR
		-- --	0390/0539	LEN=0040	INSTALLED	UNKN
		==	0390/0233			
		==	070455 FT			
			073359 FT	1 0 00226 0 00 0020+10		
			0390/0000	LENGTH(AH 2649 BK 2409)		
		==	0380/1916			
		-- --	0380/0500	020 "DIA	CIRC	CONCR
		-- --	0380/0500	LEN=0050	INSTALLED	UNKN
		-- --	0380/0469	CLAUSS RD		
		-- --	0380/0469	(T863)		
		==	070950 FT	1 0 00226 0 00 0000+00		
		==		MAIN ST		
		==		(SR0873 SEG 0010/0000)		
		==		NC SUMMIT RD		
		==	0380/0000	LENGTH(AH 2409 BK 2483)		
		==		018 "DIA	CIRC	CONCR

WELBY DR
(TWP)

HILTON RD
(T916)

MILL RD
(T839)
OLD ROUTE 309
(TWP)

0390/0233
070455 FT

0380/1916

0380/0469
0380/0138
068046 FT

0380/0000 LENGTH(AH 2409 BK 2483)
018 "DIA CIRC CONCR

EXTRACT DATE: 12/28/2024 ROADWAY MANAGEMENT SYSTEM PAGE NUMBER: 122
PRINT DATE: 12/30/2024 SLD COUNTY/SR - ANNUAL PRINT COUNTY: LEHIGH

DIR: N TOTAL LEN: 25.695 MI. DIST: 05-3 SR: 309
LEFT MUN: NORTH WHITEHALL T RIGHT MUN: NORTH WHITEHALL T

KOHLER LN
(TWP)

0370/1242

GAME PRESERVE RD
(SR4007 SEG 0110/2654)

0370/0989

1 0 00163 0 00 0461+74 065563 FT
ORCHARD RD
(T684)

0370/0000

LC TO LCCC
(CONN)
ENTR TO LCCC
(PRDR)

0360/1943

0360/1836

ELBERTA DR
(TWP)

0360/0085
063081 FT

1 0 00163 0 00 0427+50 062149 FT
RITTER CT
(T600)

0354/0000

0370/1972 LEN=0041 INSTALLED UNKN
STAR LN
0370/1844 (TWP)
0370/1269 SPRUCE ST
(T682)
018 "DIA CIRC CONCR
0370/1069 LEN=0045 INSTALLED UNKN
018 "DIA CIRC CONCR
0370/0890 LEN=0090 INSTALLED UNKN
PARKLAND CT
0370/0798 (TWP)
018 "DIA CIRC CONCR
0370/0735 LEN=0045 INSTALLED UNKN
018 "DIA CIRC CONCR
0370/0073 LEN=0060 INSTALLED UNKN
SAND SPRING RD
068467 FT (SR4010 SEG 0010/0000)
0370/0000 LENGTH(AH 2483 BK 2482)
018 "DIA CIRC CONCR
0360/2259 LEN=0040 INSTALLED UNKN
(APRA) ENTR TO LCCC
0360/1836
018 "DIA CIRC CONCR
0360/1773 LEN=0063 INSTALLED UNKN
065985 FT 1 0 00163 0 00 0435+69
018 "DIA CIRC CONCR
0360/0000 LEN=0040 INSTALLED UNKN
LENGTH(AH 2482 BK 0932)
020 "DIA CIRC CONCR
0354/0828 LEN=0050 INSTALLED UNKN
020 "DIA CIRC CONCR
0354/0610 LEN=0050 INSTALLED UNKN
065053 FT
0354/0000 MFC BEGIN = B
LENGTH(AH 0932 BK 1922)

EXTRACT DATE: 12/28/2024 ROADWAY MANAGEMENT SYSTEM PAGE NUMBER: 121
PRINT DATE: 12/30/2024 SLD COUNTY/SR - ANNUAL PRINT COUNTY: LEHIGH

DIR: N TOTAL LEN: 25.695 MI. DIST: 05-3 SR: 309
LEFT MUN: NORTH WHITEHALL T RIGHT MUN: NORTH WHITEHALL T

				0350/1395	020 "DIA CIRC CONCR LEN=0100 INSTALLED UNKN
				0350/1246	018 "DIA CIRC CONCR LEN=0043 INSTALLED UNKN
				0350/1177	020 "DIA CIRC CONCR LEN=0075 INSTALLED UNKN
OLD PACKHOUSE RD (T683) PENNSYLVANIA DR (T980)					OLD PACKHOUSE RD (T683) PENNSYLVANIA DR (T980)
0351/1089				0350/1089	020 "DIA CIRC CONCR LEN=0075 INSTALLED UNKN
				0350/1012	020 "DIA CIRC CONCR LEN=0100 INSTALLED UNKN
				0350/0631	018 "DIA CIRC CONCR LEN=0100 INSTALLED UNKN
1 0 00163 0 00 0408+28 060227 FT LEVANS RD (SR4008 SEG 0010/0000)				0350/0330	LEN=0100 INSTALLED UNKN
				063131 FT	1 0 00163 0 00 0408+28 LEVANS RD (SR4008 SEG 0010/0000)
LENGTH(AH 1922 BK 0531) 0351/0000				0350/0000	LENGTH(AH 1922 BK 0531) 020 "DIA CIRC CONCR LEN=0100 INSTALLED UNKN
				0342/0144	1 0 00163 0 00 0402+97 MFC BEGIN = B
1 0 00163 0 00 0402+97 059696 FT MFC BEGIN = B LENGTH(AH 0531 BK 2992) 0343/0000				0342/0000	LENGTH(AH 0531 BK 2992)
				0340/2071	018 "DIA CIRC CONCR LEN=0040 INSTALLED UNKN
				0340/2060	024 "DIA CIRC CONCR LEN=0075 INSTALLED UNKN
				0340/1795	020 "DIA CIRC CONCR LEN=0050 INSTALLED UNKN
				0340/1561	020 "DIA CIRC CONCR LEN=0050 INSTALLED UNKN
CORTLAND DR (T959)				0340/1516	GOLDEN DR (T959)
0340/1516				0340/1450	020 "DIA CIRC CONCR LEN=0050 INSTALLED UNKN
				0340/0800	018 "DIA CIRC CONCR LEN=0048 INSTALLED UNKN
				0340/0790	018 "DIA CIRC CONCR LEN=0099 INSTALLED UNKN
				0340/0746	EASTVIEW DR (T961)
					018 "DIA CIRC CONCR

EXTRACT DATE: 12/28/2024 ROADWAY MANAGEMENT SYSTEM PAGE NUMBER: 120
PRINT DATE: 12/30/2024 SLD COUNTY/SR - ANNUAL PRINT COUNTY: LEHIGH

DIR: N TOTAL LEN: 25.695 MI. DIST: 05-3 SR: 309
LEFT MUN: NORTH WHITEHALL T RIGHT MUN: NORTH WHITEHALL T

1 0 00163 0 00 0373+00 056704 FT
SHANKWEILER RD
(T674)

DAISY AV
(T849)

BOXWOOD CR
(T926)

054482 FT

WOODLEA RD
(T673)

Station	Length	Material	Status
0340/0467	LEN=0050	INSTALLED	UNKN
059608 FT	SHANKWEILER RD		
0340/0000	(SR4006 SEG 0010/0000)		
0330/2205	LENGTH(AH 2992 BK 2222)		
0330/1737	018 "DIA CIRC CONCR		
0330/1569	LEN=0040 INSTALLED		UNKN
0330/1433	018 "DIA CIRC CONCR		
0330/1306	LEN=0045 INSTALLED		UNKN
0330/0913	018 "DIA CIRC CONCR		
0330/0453	LEN=0038 INSTALLED		UNKN
0330/0124	018 "DIA CIRC CONCR		
057386 FT	LEN=0100 INSTALLED		UNKN
0330/0000	1 0 00163 0 00 0351+95		
0320/2446	WOLFS CROSSING RD		
0320/2337	(T677)		
0320/2137	LENGTH(AH 2222 BK 2556)		
0320/1845	SYBIL DR		
0320/1376	(TWP)		
0320/0721	MURRAY ST		
0320/0646	(TWP)		
0320/0639	018 "DIA CIRC CONCR		
0320/0329	LEN=0040 INSTALLED		UNKN
	015 "DIA CIRC CONCR		
	LEN=0081 INSTALLED		UNKN
	UNKNOWN RD		
	(TWP)		
	018 "DIA CIRC CONCR		
	LEN=0035 INSTALLED		UNKN
	018 "DIA CIRC METAL		
	LEN=0099 INSTALLED		UNKN

EXTRACT DATE: 12/28/2024 ROADWAY MANAGEMENT SYSTEM PAGE NUMBER: 119
PRINT DATE: 12/30/2024 SLD COUNTY/SR - ANNUAL PRINT COUNTY: LEHIGH

DIR: N TOTAL LEN: 25.695 MI. DIST: 05-3 SR: 309
LEFT MUN: NORTH WHITEHALL T RIGHT MUN: NORTH WHITEHALL T

1 0 00163 0 00 0325+28 051926 FT
KERNSTOWN RD
(SR4003 SEG 0210/0000) 0320/0000

SIEGER RD
(TWP) 0310/2015

TERRACE RD
(TWP) 0310/0238
049467 FT

HOFFMANSTOWN RD
(T593) 0300/1892

DUBLIN RD
(T204) 0300/0472

Station	Length	Material	Notes
0320/0050	018"	DIA CIRC CONCR	LEN=0044 INSTALLED UNKN
054830 FT	018"	DIA CIRC CONCR	LEN=0044 INSTALLED UNKN
0320/0000	018"	DIA CIRC CONCR	LEN=0044 INSTALLED UNKN
0310/2441	018"	DIA CIRC CONCR	LEN=0045 INSTALLED UNKN
0310/2145	018"	DIA CIRC CONCR	LEN=0045 INSTALLED UNKN
0310/2120	018"	DIA CIRC METAL	LEN=0099 INSTALLED UNKN
0310/1808	018"	DIA CIRC CONCR	LEN=0045 INSTALLED UNKN
0310/1738	016"	DIA CIRC CONCR	LEN=0045 INSTALLED UNKN
0310/1348	016"	DIA CIRC CONCR	LEN=0045 INSTALLED UNKN
0310/0922	016"	DIA CIRC CONCR	LEN=0045 INSTALLED UNKN
0310/0688	016"	DIA CIRC METAL	LEN=0045 INSTALLED UNKN
0310/0295	016"	DIA CIRC METAL	LEN=0040 INSTALLED UNKN
052371 FT	016"	DIA CIRC METAL	LEN=0040 INSTALLED UNKN
0310/0000	024"	DIA CIRC CONCR	LEN=0030 INSTALLED UNKN
0300/2481	016"	DIA CIRC CONCR	LEN=0045 INSTALLED UNKN
0300/2051	018"	DIA CIRC CONCR	LEN=0050 INSTALLED UNKN
0300/1568	018"	DIA CIRC CONCR	LEN=0050 INSTALLED UNKN
0300/0797	018"	DIA CIRC CONCR	LEN=0050 INSTALLED UNKN
0300/0621	018"	DIA CIRC CONCR	LEN=0045 INSTALLED UNKN
0300/0487	018"	DIA CIRC METAL	LEN=0045 INSTALLED UNKN

DIST: 05-3 SR: 309
RIGHT MUN: SOUTH WHITEHALL T

EXTRACT DATE: 12/28/2024 ROADWAY MANAGEMENT SYSTEM PAGE NUMBER: 117
PRINT DATE: 12/30/2024 SLD COUNTY/SR - ANNUAL PRINT COUNTY: LEHIGH

DIR: N TOTAL LEN: 25.695 MI. DIST: 05-3 SR: 309
LEFT MUN: SOUTH WHITEHALL T RIGHT MUN: SOUTH WHITEHALL T

(T878)

WALBERT AV
(SR1006 SEG 0010/0000)
LENGTH(AH 0699 BK 3694) 0271/0000

015 "DIA CIRC CONCR
LEN=0030 INSTALLED UNKN 0261/2803

015 "DIA CIRC CONCR
LEN=0158 INSTALLED UNKN 0261/2044
RIDGEVIEW DR
(T600)
0261/1729

015 "DIA CIRC CONCR
LEN=0035 INSTALLED UNKN 0261/0759

2 0 39043 0 00 0088+03 037748 FT
SIGN: 3 CHORD TRUSS
BMSID 39/0309/0260/0000
LENGTH(AH 3694 BK 2592) 0261/0000
RAMP E RD
(SR8008 SEG 0250/0000) 0251/2292

RAMP F RD
(SR8008 SEG 0260/0627) 0251/1652

US 22
OP ID 39/0022/0100/0000 0251/1397
RAMP B RD
(SR8008 SEG 0020/0000) 0251/1048

RAMP A RD
(SR8008 SEG 0010/1527) 0251/0291
2 0 39043 0 00 0062+11 035156 FT
SIGN: 3 CHORD TRUSS
BMSID 39/0309/0240/2358
LENGTH(AH 2592 BK 2529) 0251/0000

(T878)

WALBERT AV
(SR1006 SEG 0010/0000)
LENGTH(AH 0701 BK 3696)
TO 1006/0010 SH
(CONN)

018 "DIA CIRC CONCR
LEN=0099 INSTALLED UNKN

RIDGEVIEW DR
(T600)

0260/1733

040648 FT 2 0 39043 0 00 0088+45
SIGN: 3 CHORD TRUSS
BMSID 39/0309/0260/0000
LENGTH(AH 3696 BK 2602)

0260/0000

0250/1857 RAMP D RD
(SR8008 SEG 0510/0750)

0250/1573 RAMP C RD
(SR8008 SEG 0500/0000)

US 22
0250/1393 OP ID 39/0022/0100/0000

0250/1003 RAMP G RD
(SR8008 SEG 0750/0985)

0250/0381 RAMP H RD
(SR8008 SEG 0760/0000)

038046 FT 2 0 39043 0 00 0062+43
SIGN: 3 CHORD TRUSS
BMSID 39/0309/0240/2358
LENGTH(AH 2602 BK 2561)

0250/0000

EXTRACT DATE: 12/28/2024 ROADWAY MANAGEMENT SYSTEM PAGE NUMBER: 116
PRINT DATE: 12/30/2024 SLD COUNTY/SR - ANNUAL PRINT COUNTY: LEHIGH

DIR: N TOTAL LEN: 25.695 MI. DIST: 05-3 SR: 309
LEFT MUN: SOUTH WHITEHALL T RIGHT MUN: SOUTH WHITEHALL T

BMS EN 39/0309/0240/2308 0241/2327
0 0 00000 0 00 0000+00
LIL CEDAR CK
BMS BG 39/0309/0240/2308 0241/2308

015 "DIA CIRC CONCR
LEN=0040 INSTALLED UNKN 0241/1317

SIGN: 4 CHORD TRUSS
BMS ID 39/0309/0240/1046 0241/1038
015 "DIA CIRC CONCR
LEN=0040 INSTALLED UNKN 0241/1005

RAMP E RD
(SR8013 SEG 0510/0000) 0241/0803

RAMP F RD
(SR8013 SEG 0500/0744) 0241/0529
020 "DIA CIRC CONCR
LEN=0055 INSTALLED UNKN 0241/0403

BMS EN 39/0309/0240/0000 0241/0180
2 0 39043 0 00 0036+82 032627 FT
TILGHMAN ST EB
BMS BG 39/0309/0240/0000
LENGTH(AH 2529 BK 2465) 0241/0000
SIGN: CANTILEVER
BMS ID 39/0309/0231/2404 0231/2404

RAMP B RD
(SR8013 SEG 0260/0000) 0231/2088

RAMP A RD
(SR8013 SEG 0250/0765) 0231/1812
SIGN: 4 CHORD TRUSS
BMS ID 39/0309/0230/1536 0231/1641
BMS EN 39/0309/0230/1273 0231/1432

0240/2327 BMS EN 39/0309/0240/2308
0 0 00000 0 00 0000+00
LIL CEDAR CK
BMS BG 39/0309/0240/2308

0240/1705 01B "DIA CIRC CONCR
LEN=0040 INSTALLED UNKN
0240/1378 01B "DIA CIRC CONCR
LEN=0040 INSTALLED UNKN

0240/1076 01B "DIA CIRC CONCR
LEN=0045 INSTALLED UNKN
SIGN: 4 CHORD TRUSS
0240/1046 BMS ID 39/0309/0240/1046

0240/0840 RAMP D RD
(SR8013 SEG 0760/0772)

0240/0749 01B "DIA CIRC CONCR
LEN=0035 INSTALLED UNKN
RAMP C RD
0240/0568 (SR8013 SEG 0750/0000)

0240/0275 SIGN: CANTILEVER
BMS ID 39/0309/0240/0275
0240/0180 BMS EN 39/0309/0240/0000
035485 FT 2 0 39043 0 00 0036+82
TILGHMAN ST EB
BMS BG 39/0309/0240/0000
0240/0000 LENGTH(AH 2561 BK 2367)

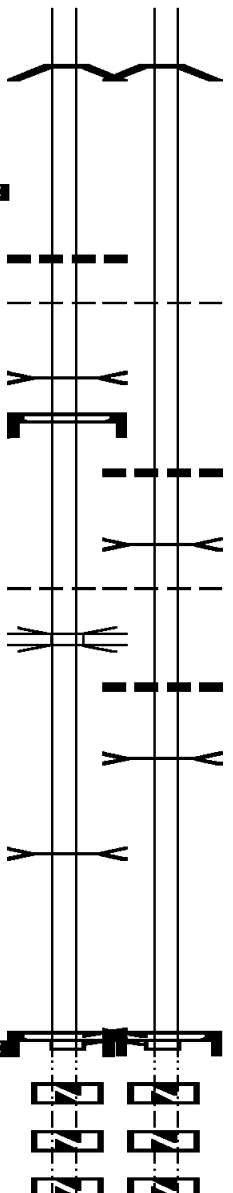
0230/1984 RAMP G RD
(SR8013 SEG 0020/0781)

0230/1742 RAMP H RD
(SR8013 SEG 0010/0000)

0230/1536 SIGN: 4 CHORD TRUSS
BMS ID 39/0309/0230/1536
0230/1321 BMS EN 39/0309/0230/1273

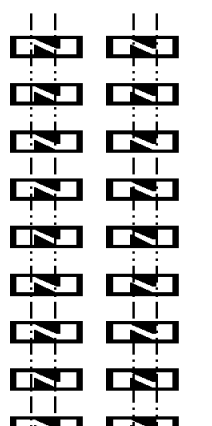
EXTRACT DATE: 12/28/2024 ROADWAY MANAGEMENT SYSTEM PAGE NUMBER: 115
PRINT DATE: 12/30/2024 SLD COUNTY/SR - ANNUAL PRINT COUNTY: LEHIGH

DIR: N TOTAL LEN: 25.695 MI. DIST: 05-3 SR: 309
LEFT MUN: SOUTH WHITEHALL T RIGHT MUN: SOUTH WHITEHALL T

1 0 00781 0 00 0011+89 BROADWAY BMSBG 39/0309/0230/1273 0231/1384		1 0 00781 0 00 0011+89 BROADWAY BMSBG 39/0309/0230/1273 0230/1273
1 0 00781 0 00 0026+44 030162 FT LENGTH(AH 2465 BK 3525) 0231/0000		033118 FT 1 0 00781 0 00 0024+62 0230/0000 LENGTH(AH 2367 BK 3435)
015 "DIA CIRC CONCR LEN=0025 INSTALLED UNKN 0225/2945 SOUTH WHITEHALL UPPER MACUNGIE T 0225/2536 CEDAR CREEK STRUCTURE LENGTH 8 FT BMSID 39/0309/0224/1840 0225/2057 SIGN: 4 CHORD TRUSS BMSID 39/0309/0225/1650 0225/1940		0224/2134 SOUTH WHITEHALL UPPER MACUNGIE T
UPPER MACUNGIE LOWER MACUNGIE T 0225/1596 I-78 OP ID 39/0078/0534/1762 0225/1456		0224/1260 072 "DIA CIRC CONCR LEN=0039 INSTALLED UNKN CEDAR CREEK STRUCTURE LENGTH 8 FT BMSID 39/0309/0224/1840 UPPER MACUNGIE LOWER MACUNGIE T
T. CEDAR STRUCTURE LENGTH 15 FT BMSID 39/0078/0540/0031 0225/0464 0 0 00000 0 00 0000+00 026637 FT SIGN: 4 CHORD TRUSS BMSID 39/0078/0540/0573 SR 0078 SH (SR0078 SEG 0540/0573) SR 0078 SH INTER-BK (SR0078 SEG 0540/0573) LTH AH 003525 BK 002617 0225/0000 026637 FT LTH AH 002617 BK 003175 7221/0000 026637 FT LTH AH 003175 BK 003091 7211/0000 026637 FT LTH AH 003091 BK 003052 7201/0000		0224/0645 015 "DIA CIRC CONCR LEN=0184 INSTALLED UNKN T. CEDAR STRUCTURE LENGTH 15 FT BMSID 39/0078/0540/0031 029683 FT 0 0 00000 0 00 0000+00 SIGN: 4 CHORD TRUSS BMSID 39/0078/0540/0573 SR 0078 SH (SR0078 SEG 0541/0570) SR 0078 SH INTER-BK (SR0078 SEG 0541/0570) LTH AH 003435 BK 002640 0224/0000 029683 FT 7220/0000 LTH AH 002640 BK 003293 029683 FT LTH AH 003293 BK 003109 7210/0000 029683 FT LTH AH 003109 BK 002986 7200/0000

EXTRACT DATE: 12/28/2024 ROADWAY MANAGEMENT SYSTEM PAGE NUMBER: 114
PRINT DATE: 12/30/2024 SLD COUNTY/SR - ANNUAL PRINT COUNTY: LEHIGH

DIR: N TOTAL LEN: 25.695 MI. DIST: 05-3 SR: 309
LEFT MUN: UPPER SAUCON T RIGHT MUN: UPPER SAUCON T

LTH AH 003052 BK 002499	026637 FT 7191/0000		029683 FT 7190/0000	LTH AH 002986 BK 001846
LTH AH 002499 BK 002031	026637 FT 7181/0000		029683 FT 7180/0000	LTH AH 001846 BK 002738
LTH AH 002031 BK 001466	026637 FT 7171/0000		029683 FT 7170/0000	LTH AH 002738 BK 001439
LTH AH 001466 BK 003507	026637 FT 7161/0000		029683 FT 7160/0000	LTH AH 001439 BK 003508
LTH AH 003507 BK 002527	026637 FT 7151/0000		029683 FT 7150/0000	LTH AH 003508 BK 002529
LTH AH 002527 BK 003513	026637 FT 7141/0000		029683 FT 7140/0000	LTH AH 002529 BK 003346
LTH AH 003513 BK 003258	026637 FT 7131/0000		029683 FT 7130/0000	LTH AH 003346 BK 003498
LTH AH 003258 BK 003614	026637 FT 7121/0000		029683 FT 7120/0000	LTH AH 003498 BK 003591
LTH AH 003614 BK 001627	026637 FT 7115/0000		029683 FT 7114/0000	LTH AH 003591 BK 000833

LTH AH 001627 BK 001721	026637 FT 7101/0000		7100/0000	SR 0078/0595 SH (SR0078 SEG 0595/0506) SR 0078 0595 SH (SR0078 SEG 0595/0506) UPPER SAUCON T LTH AH 000833 BK 002282
-------------------------	------------------------	--	-----------	---

RAMP D RD
(SR8028 SEG 0250/0641)
PIKE AV INTER-AHD
(SR0145 SEG 0015/0000)
UPPER SAUCON T 0093/1721
018 "DIA CIRC CONCR
LEN=0099 INSTALLED UNKN 0093/1716

0094/0059 BMS EN 39/0309/0094/0000
027401 FT 0 0 00000 0 00 0000+00
VERA CRUZ RD
BMSBG 39/0309/0094/0000
5 0094/0000 LENGTH(AH 2282 BK 2568)
015 "DIA CIRC CONCR
0092/1989 LEN=0154 INSTALLED UNKN
PA 145
0092/1848 OP ID 39/0145/0015/0000

0092/1325 SIGN: 4 CHORD TRUSS
BMSID 39/0309/0092/1325
PIKE AV

EXTRACT DATE: 12/28/2024 ROADWAY MANAGEMENT SYSTEM PAGE NUMBER: 113
PRINT DATE: 12/30/2024 SLD COUNTY/SR - ANNUAL PRINT COUNTY: LEHIGH

DIR: N TOTAL LEN: 25.695 MI. DIST: 05-3 SR: 309
LEFT MUN: UPPER SAUCON T RIGHT MUN: UPPER SAUCON T

018 "DIA CIRC CONCR
LEN=0099 INSTALLED UNKN 0093/0378
BMSBN 39/0309/0092/0000 0093/0377

0 0 00000 0 00 0000+00 024916 FT
1-78 EB
BMSBG 39/0309/0092/0000
LENGTH(AH 1721 BK 2941) 0093/0000
018 "DIA CIRC CONCR
LEN=0099 INSTALLED UNKN 0091/2938
RAMP RC RD
(SR8028 SEG 0010/0836) 0091/2718

015 "DIA CIRC CONCR
LEN=0020 INSTALLED UNKN 0091/1190
SIGN: 4 CHORD TRUSS
BMSID 39/0309/0090/1158 0091/1158
RAMP RE RD
(SR9405 SEG 0500/0000) 0091/0579

0 0 00000 0 00 0000+00 021975 FT
SAUCON VALLEY RD
(SR2036 SEG 0010/3502)
CENTER VALLEY PY
(SR2044 SEG 0011/0000)
(SR2044 SEG 0010/0000)

LENGTH(AH 2941 BK 3378) 0091/0000
BMSBN 39/0309/0080/3047 0081/3083
1 0 00153 0 01 0215+65
SAUCON CK.
BMSBG 39/0309/0080/3047 0081/3005

015 "DIA CIRC CONCR
LEN=0040 INSTALLED UNKN 0081/2329

0092/1320 (SR0145 SEG 0014/0000)

0092/0472 025 "DIA CIRC CONCR
LEN=0099 INSTALLED UNKN

0092/0377 BMSBN 39/0309/0092/0000
024833 FT 0 0 00000 0 00 0000+00

018 "DIA CIRC CONCR
LEN=0099 INSTALLED UNKN
1-78 EB
BMSBG 39/0309/0092/0000
LENGTH(AH 2568 BK 2919)

0090/1597 RAMP RG RD
(SR8028 SEG 0750/0000)
0090/1543 SIGN: CANTILEVER
BMSID 39/0309/0090/1543

0090/1158 SIGN: 4 CHORD TRUSS
BMSID 39/0309/0090/1158

0090/0454 SAUCON VALLEY RD JH
(SR9405 SEG 0760/0596)

0090/0279 LEFT TURN RAMP
021914 FT (SR9405 SEG 0750/0000)
0 0 00000 0 00 0000+00

SAUCON VALLEY RD
(SR2036 SEG 0010/3502)
CENTER VALLEY PY
(SR2044 SEG 0011/0000)
(SR2044 SEG 0010/0000)

0090/0000 LENGTH(AH 2919 BK 3360)
0080/3125 BMSBN 39/0309/0080/3047

1 0 00153 0 01 0215+65
SAUCON CK.
0080/3047 BMSBG 39/0309/0080/3047

DIR: N TOTAL LEN: 25.695 MI. DIST: 05-3 SR: 309
LEFT MUN: UPPER SAUCON T RIGHT MUN: UPPER SAUCON T

EXTRACT DATE: 12/28/2024 ROADWAY MANAGEMENT SYSTEM PAGE NUMBER: 111
PRINT DATE: 12/30/2024 SLD COUNTY/SR - ANNUAL PRINT COUNTY: LEHIGH

DIR: N TOTAL LEN: 25.695 MI. DIST: 05-3 SR: 309
LEFT MUN: UPPER SAUCON T RIGHT MUN: UPPER SAUCON T

1 0 00153 0 00 0141+51 014195 FT		014185 FT	1 0 00153 0 00 0140+96
LANARK RD			LANARK RD
(SR2039 SEG 0010/0485)			(SR2039 SEG 0010/0418)
CAMP MEETING RD			CAMP MEETING RD
(SR2039 SEG 0010/0485)			(SR2039 SEG 0010/0418)
LENGTH(AH 2091 BK 3432) 0061/0000	==	0060/0000	LENGTH(AH 2052 BK 3567)
FROM 2039/0010 SH			
(CONN) 0051/3328			
JARED DR		0050/3123	CAMP MEETING RD
(TWP) 0051/3001 ==			(SR2049 SEG 0010/0000)
		0050/2701	024 "DIA CIRC METAL
			LEN=0040 INSTALLED UNKN
		0050/1978	015 "DIA CIRC CONCR
			LEN=0065 INSTALLED UNKN
		0050/1611	020 "DIA CIRC CONCR
			LEN=0100 INSTALLED UNKN
		0050/1536	018 "DIA CIRC METAL
			LEN=0050 INSTALLED UNKN
		0050/1283	012 "DIA CIRC METAL
			LEN=0040 INSTALLED UNKN
		0050/0781	024"H 24"W **UNKNOWN**
			LEN=0099 INSTALLED UNKN
			SR 0378 SH
			(SR0378 SEG 0010/0000)
			MAIN ST
			(SR2045 SEG 0050/2613)
		0050/0162	
		010618 FT	1 0 00153 0 00 0105+69
			TO 0378/0010 SH
			(CONN)
1 0 00153 0 00 0105+87 010763 FT	==	0050/0000	LENGTH(AH 3567 BK 1484)
LENGTH(AH 3432 BK 1632) 0051/0000			
TO 2045/0050 SH			
(CONN) 0041/1452			
MAIN ST			
(SR2045 SEG 0050/2187)			
		0041/1331	
SB TO NB U-TURN			
(CONN) 0041/0896			
SAUCON CREEK		0040/0930	SB TO NB U-TURN
STRUCTURE LENGTH 21 FT			(CONN)
BMSID 39/0309/0040/0581 0041/0545			SAUCON CREEK
1 0 00153 0 00 0090+63 009131 FT		0040/0581	STRUCTURE LENGTH 21 FT
LENGTH(AH 1632 BK 3742) 0041/0000		009134 FT	BMSID 39/0309/0040/0581
		0040/0000	1 0 00153 0 00 0090+59
			LENGTH(AH 1484 BK 3752)
			025 "DIA CIRC CONCR
		0030/3269	LEN=0040 INSTALLED UNKN

DIR: N TOTAL LEN: 25.695 MI. DIST: 05-3 SR: 309
LEFT MUN: UPPER SAUCON T RIGHT MUN: UPPER SAUCON T

015 "DIA CIRC CONCR LEN=0035 INSTALLED UNKN 0031/2960 WEST PASSER RD (SR2028 SEG 0010/0684) PASSER RD (SR2028 SEG 0010/0684)	0031/2664 0031/2257	0030/2687 0030/2277	WEST PASSER RD (SR2028 SEG 0010/0684) PASSER RD (SR2028 SEG 0010/0684)
BMSSEN 39/0309/0030/2261 1 0 00153 0 00 0075+53 TRIB TO TUMBLE BROOK BMSBG 39/0309/0030/2261 SHORT DR (T836)	0031/2241 0031/1984	0030/2261	BMSSEN 39/0309/0030/2261 1 0 00153 0 00 0075+53 TRIB TO TUMBLE BROOK BMSBG 39/0309/0030/2261
ATR 349 0031/1527M		0030/1620 M0030/1543 0030/1452	036 "DIA CIRC CONCR LEN=0035 INSTALLED UNKN ATR 349 018"H 18"W **UNKNOWN** LEN=0099 INSTALLED 2001
036 "DIA CIRC CONCR LEN=0040 INSTALLED UNKN 0031/1369 BMSSEN 39/0309/0030/0782 0031/0788 1 0 00153 0 00 0060+87 TUMBLE BROOK BMSBG 39/0309/0030/0782 0031/0762	0031/0788 0031/0762	0030/0808 0030/0782	BMSSEN 39/0309/0030/0782 1 0 00153 0 00 0060+87 TUMBLE BROOK BMSBG 39/0309/0030/0782
1 0 00153 0 00 0052+66 005389 FT NC SR 0309 SH LENGTH(AH 3742 BK 2488) 0031/0000 UPPER SAUCON COOPERSBURG B FAIRMOUNT ST (BORO)	0021/2434 0021/2399 0021/2317	005382 FT NC SR 0309 SH 0030/0000 0020/2416 0020/2379	1 0 00153 0 00 0053+05 NC SR 0309 SH LENGTH(AH 3752 BK 2537) UPPER SAUCON COOPERSBURG B FAIRMOUNT ST (BORO)
018 "DIA CIRC CONCR LEN=0020 INSTALLED UNKN 0021/2060	0021/2060	0020/2286 0020/2283	024 "DIA CIRC CONCR LEN=0099 INSTALLED UNKN 024 "DIA CIRC CONCR LEN=0099 INSTALLED UNKN
018 "DIA CIRC CONCR LEN=0099 INSTALLED UNKN 0021/2017 SPRUCE AL (BORO) 018 "DIA CIRC CONCR LEN=0099 INSTALLED UNKN 0021/1828 FAIRVIEW ST (BORO)	0021/1918 0021/1708		

[illegible]

EXTRACT DATE: 12/28/2024 ROADWAY MANAGEMENT SYSTEM PAGE NUMBER: 108
PRINT DATE: 12/30/2024 SLD COUNTY/SR - ANNUAL PRINT COUNTY: LEHIGH

DIR: N TOTAL LEN: 25.695 MI. DIST: 05-3 SR: 309
LEFT MUN: COOPERSBURG B RIGHT MUN: COOPERSBURG B

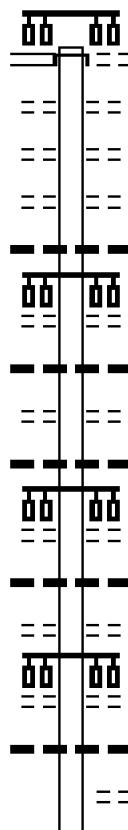
LEN=0099 INSTALLED UNKN 0011/2535	THOMAS ST	0010/2438	THOMAS ST
(BORO)	0011/2489		(BORO)
		0010/2415	036"H 36"W CON BOX CUL
018 "DIA CIRC CONCR			LEN=0099 INSTALLED UNKN
LEN=0099 INSTALLED UNKN 0011/2444		0010/2306	036"H 36"W CON BOX CUL
			LEN=0099 INSTALLED UNKN
018 "DIA CIRC CONCR			
LEN=0099 INSTALLED UNKN 0011/2331		0010/2175	036"H 36"W CON BOX CUL
018 "DIA CIRC CONCR			LEN=0099 INSTALLED UNKN
LEN=0099 INSTALLED UNKN 0011/2230		0010/1996	036"H 36"W CON BOX CUL
			LEN=0099 INSTALLED UNKN
018 "DIA CIRC CONCR		0010/1945	CHARLES ST
LEN=0099 INSTALLED UNKN 0011/2042			(BORO)
CHARLES ST	0011/1991	0010/1925	036"H 36"W CON BOX CUL
(BORO)			LEN=0099 INSTALLED UNKN
018 "DIA CIRC CONCR			
LEN=0099 INSTALLED UNKN 0011/1951		0010/1673	036"H 36"W CON BOX CUL
			LEN=0099 INSTALLED UNKN
018 "DIA CIRC CONCR			
LEN=0099 INSTALLED UNKN 0011/1694		0010/1485	024 "DIA CIRC CONCR
			LEN=0099 INSTALLED UNKN
CHERRY ST		0010/1451	CHERRY ST
(BORO)	0011/1500		(BORO)
018 "DIA CIRC CONCR			
LEN=0099 INSTALLED UNKN 0011/1469		0010/1427	018 "DIA CIRC CONCR
			LEN=0099 INSTALLED UNKN
COOPERSBURG		0010/1168	COOPERSBURG
UPPER SAUCON T	0011/1168		UPPER SAUCON T
018 "DIA CIRC CONCR		0010/0893	024 "DIA CIRC CONCR
LEN=0099 INSTALLED UNKN 0011/0895			LEN=0035 INSTALLED UNKN
		0010/0280	018 "DIA CIRC CONCR
		000000 FT	LEN=0035 INSTALLED UNKN
1 0 00153 0 00 0000+00 000000 FT		INTER-BK	1 0 00153 0 00 0000+00
NC THIR D ST			NC THIR D ST
BETHLEHEM PK	INTER-BK		BETHLEHEM PK
(SR0309 SEG 0381/0883)			(SR0309 SEG 0380/0870)
MFC BEGIN = B			MFC BEGIN = B
LENGTH(AH 2901 BK 0000) 0011/0000			BK-BUCKS (09)
		0010/0000	LENGTH(AH 2845 BK 0000)

EXTRACT DATE: 12/28/2024 ROADWAY MANAGEMENT SYSTEM PAGE NUMBER: 107
PRINT DATE: 12/30/2024 SLD COUNTY/SR - ANNUAL PRINT COUNTY: LEHIGH

DIR: N TOTAL LEN: 12.040 MI. DIST: 05-3 SR: 222
LEFT MUN: ALLENTOWN C RIGHT MUN: ALLENTOWN C

063570 FT

FIFTEENTH ST
(SR2003 SEG 0010/0000) 0220/3114



063495 FT
INTER-AHD

HAMILTON ST (TR 222)
(CITY)
FIFTEENTH ST
(CITY)
0220/3114
FULTON ST
(CITY)
0220/2792
SIXTEENTH ST
(CITY)
0220/2480
WEST ST
(CITY)
0220/2169
018"H 15"W CAST IRON
LEN=0099 INSTALLED UNKN
0220/1869
SEVENTEENTH ST
(CITY)
0220/1860
012 "DIA CIRC CONCR
LEN=0099 INSTALLED UNKN
0220/1586
ST CLOUD ST
(CITY)
0220/1554
012 "DIA CIRC CONCR
LEN=0099 INSTALLED UNKN
0220/1279
EIGHTEENTH ST
(CITY)
0220/1242
018 "DIA CIR UNKNOWN
LEN=0099 INSTALLED UNKN
0220/0963
ST GEORGE ST
(CITY)
0220/0931
NINETEENTH ST
(CITY)
0220/0618
018 "DIA CIRC CONCR
LEN=0045 INSTALLED UNKN
0220/0339
LAFAYETTE ST
(CITY)
0220/0306
024"H 12"W CAST IRON

DIR: N TOTAL LEN: 12.040 MI. DIST: 05-3 SR: 222
LEFT MUN: ALLENTOWN C RIGHT MUN: ALLENTOWN C

```

0220/0065 LEN=0045 INSTALLED UNKN
0220/0020 016 "DIA CIRC CONCR
060381 FT LEN=0099 INSTALLED UNKN
0220/0000 MFC BEGIN = B
LENGTH(AH 3114 BK 3723)
0210/3570 012 "DIA CIRC CONCR
LEN=0027 INSTALLED UNKN
0210/3410 ST ELMO ST
(CITY)
040 "DIA CIRC CONCR
0210/3378 LEN=0120 INSTALLED UNKN
0210/3328 BMS EN 39/0222/0210/3224
1 0 00157 0 01 0596+28
P3
CEDAR CREEK
0210/3224 BMSBG 39/0222/0210/3224
TWENTYFIRST ST
(CITY)
0210/3096 YOCCO DR
(CITY)
0210/2579 TWENTYSECOND ST
(CITY)
0210/2479 018 "DIA CIRC CONCR
0210/2334 LEN=0027 INSTALLED UNKN
0210/2177 012 "DIA CIRC CONCR
LEN=0040 INSTALLED UNKN
0210/2163 LEH ST
(CITY)
0210/1855 TWENTYTHIRD ST
(CITY)
024 "DIA CIRC CONCR
0210/1845 LEN=0030 INSTALLED UNKN
0210/1544 024 "DIA CIRC CONCR
LEN=0030 INSTALLED UNKN
BERKS ST

```

EXTRACT DATE: 12/28/2024 ROADWAY MANAGEMENT SYSTEM PAGE NUMBER: 105
PRINT DATE: 12/30/2024 SLD COUNTY/SR - ANNUAL PRINT COUNTY: LEHIGH

DIR: N TOTAL LEN: 12.040 MI. DIST: 05-3 SR: 222
LEFT MUN: ALLENTOWN C RIGHT MUN: ALLENTOWN C

(CITY)	0211/1551	==	==	0210/1543	(CITY)
024 "DIA CIRC CONCR					
LEN=0075 INSTALLED UNKN	0211/1528	---	---		
				0210/1404	010 "DIA CIRC CONCR
010 "DIA CIRC CONCR					LEN=0099 INSTALLED UNKN
LEN=0081 INSTALLED UNKN	0211/1386	---	---		
TWENTYFOURTH ST					
(SR2007 SEG 0040/3207)	0211/1241	==	==	0210/1240	TWENTYFOURTH ST
MUHLENBERG ST					(SR2007 SEG 0040/3207)
(CITY)	0211/0933	==	==	0210/0934	MUHLENBERG ST
024 "DIA CAST IRON					(CITY)
LEN=0027 INSTALLED UNKN	0211/0658	---	---		
				0210/0640	024 "DIA CIRC CONCR
024 "DIA CAST IRON					LEN=0027 INSTALLED UNKN
LEN=0099 INSTALLED UNKN	0211/0640	---	---		
TWENTYFIFTH ST					
(CITY)	0211/0621	==	==	0210/0617	TWENTYFIFTH ST
					(CITY)
				0210/0608	024 "DIA CAST IRON
GLENWOOD ST					LEN=0032 INSTALLED UNKN
(CITY)					GLENWOOD ST
1 0 00157 0 01 0562+68 056732 FT	0211/0312	==	==	0210/0313	(CITY)
TWENTYSIXTH ST					
(CITY)				056658 FT 1 0 00157 0 01 0564+28	
LEG TO OTT ST				NC HAM	MILTON ST
(CITY)					TWENTYSIXTH ST
LENGTH(AH 3724 BK 2942)	0211/0000	==	==	0210/0000	(CITY)
OTT ST					LENGTH(AH 3723 BK 2917)
(CITY)					OTT ST
					(CITY)
OTT ST					
(CITY)	0201/2590	==	==	0200/2575	OTT ST
					(CITY)
014 "DIA CIRC CONCR				0200/2127	014 "DIA CIRC CONCR
LEN=0027 INSTALLED UNKN	0201/2088	---	---		LEN=0027 INSTALLED UNKN
WALNUT ST					
(CITY)	0201/2015	==	==	0200/2026	WALNUT ST
					(CITY)
018 "H 00 "W **UNKNOWN**				0200/1879	018 "H 00 "W **UNKNOWN**
LEN=0027 INSTALLED UNKN	0201/1879	---	---		LEN=0030 INSTALLED UNKN
PARK BL					
(CITY)					
EMERSON ST					PARK BL
(CITY)	0201/1868	==	==	0200/1865	(CITY)
030 "DIA CIRC CONCR					EMERSON ST
LEN=0003 INSTALLED UNKN	0201/1710	---	---		(CITY)

EXTRACT DATE: 12/28/2024 ROADWAY MANAGEMENT SYSTEM PAGE NUMBER: 104
PRINT DATE: 12/30/2024 SLD COUNTY/SR - ANNUAL PRINT COUNTY: LEHIGH

DIR: N TOTAL LEN: 12.040 MI. DIST: 05-3 SR: 222
LEFT MUN: ALLENTOWN C RIGHT MUN: ALLENTOWN C

MILLER ST (CITY) 018"H 00"W **UNKNOWN** LEN=0027 INSTALLED UNKN	0201/1561	==	==	0200/1576	018"H 00"W **UNKNOWN** LEN=0027 INSTALLED UNKN
EDWARD ST (CITY) 024"DIA CIRC CONCR LEN=0006 INSTALLED UNKN	0201/1538	---	---	0200/1561	MILLER ST (CITY)
EDWARD ST (CITY) 024"DIA CIRC CONCR LEN=0006 INSTALLED UNKN	0201/1264	==	==	0200/1273	024"DIA CIRC CONCR LEN=0027 INSTALLED 2000
012"DIA CIRC CONCR LEN=0027 INSTALLED UNKN	0201/1231	---	---	0200/1263	EDWARD ST (CITY)
012"DIA CIRC CONCR LEN=0027 INSTALLED UNKN	0201/1013	---	---	0200/1058	012"DIA CIRC CONCR LEN=0027 INSTALLED UNKN
COLLEGE DR (CITY)	0201/0975	==	==	0200/1013	012"DIA CIRC CONCR LEN=0027 INSTALLED UNKN
UNKNOWN RD (PRDR)	0201/0347	00	0000	0200/0982	018"H 00"W **UNKNOWN** LEN=0099 INSTALLED UNKN
1 0 00157 0 01 0535+00 053790 FT	0201/0347	==	==	0200/0965	COLLEGE DR (CITY)
THIRTIETH ST (CITY)	0201/0000	---	---	0200/0355	UNKNOWN RD (PRDR)
ALLENTOWN SOUTH WHITEHALL T LENGTH(AH 2942 BK 1767)	0201/0000	---	---	053741 FT	1 0 00157 0 01 0535+00
036"DIA CIRC CONCR LEN=0045 INSTALLED UNKN	0191/1551	---	---	0200/0000	THIRTIETH ST (CITY)
DRAIN. DITCH STRUCTURE LENGTH 14 FT	0191/1350	---	---	0190/2100	LENGTH(AH 2917 BK 2150)
BMSID 39/0222/0191/1350	0191/1224	---	---	0190/1974	020"DIA CIRC CONCR LEN=0045 INSTALLED UNKN
FOR SR 0222N TO 0222S (CONN)		---	---	0190/1932	ALLENTOWN SOUTH WHITEHALL T
		---	---	0190/1758	030"DIA CIRC CONCR LEN=0084 INSTALLED UNKN
		---	---	0190/1530	READING RD (TWP)
		---	---		FOR SR 0222N TO 0222S (CONN)

EXTRACT DATE: 12/28/2024 ROADWAY MANAGEMENT SYSTEM PAGE NUMBER: 103
PRINT DATE: 12/30/2024 SLD COUNTY/SR - ANNUAL PRINT COUNTY: LEHIGH

DIR: N TOTAL LEN: 12.040 MI. DIST: 05-3 SR: 222
LEFT MUN: SOUTH WHITEHALL T RIGHT MUN: SOUTH WHITEHALL T

024 "DIA CIRC CONCR LEN=0050 INSTALLED UNKN 0191/0805 SHOPPING CENTER DRIVEWA (PRDR) 0191/0702	==	0190/1107 SHOPPING CENTER DRIVEWA (PRDR)
024 "DIA CIRC CONCR LEN=0050 INSTALLED UNKN 0191/0160 024 "DIA CIRC METAL LEN=1299 INSTALLED UNKN 0191/0102 1 0 00157 0 01 0518+33 052023 FT CEDAR CREST BL (SR1019 SEG 0030/1249)	==	0190/0573 010 "DIA CIRC CONCR LEN=0070 INSTALLED UNKN 0190/0503 024 "DIA CIRC CONCR LEN=0058 INSTALLED UNKN
LENGTH(AH 1767 BK 2473) 0191/0000 024 "DIA CIRC CONCR LEN=0099 INSTALLED UNKN 0181/2276 024 "DIA CIRC CONCR LEN=0099 INSTALLED UNKN 0181/2054 SHOPPING CENTER DRIVEWA (PRDR) 0181/1947 024 "DIA CIRC CONCR LEN=0099 INSTALLED UNKN 0181/1867	==	051591 FT 1 0 00157 0 01 0513+50 CEDAR CREST BL (SR1019 SEG 0030/0000)
012 "DIA CIRC CONCR LEN=0078 INSTALLED UNKN 0181/1524	==	0180/1553 HAINES MILL RD (SR2009 SEG 0004/0000)
HAINES MILL RD (SR2009 SEG 0010/0683) 0181/1210	==	0180/1472 033"H 60"W CON BOX CUL LEN=0060 INSTALLED UNKN 0180/1467 BMSSEN 39/0222/0180/1456 0 0 00000 0 00 0000+00 T.CEDAR CK. 0180/1456 BMSBG 39/0222/0180/1456
018 "DIA CIRC CONCR LEN=0099 INSTALLED UNKN 0181/0874	==	0180/1205 014 "DIA CIRC CONCR LEN=0060 INSTALLED UNKN
018 "DIA CIRC CONCR LEN=0033 INSTALLED UNKN 0181/0606 TO 0222/0180 SH (CONN) 0181/0442	==	0180/0752 014 "DIA CIRC CONCR LEN=0051 INSTALLED UNKN

EXTRACT DATE: 12/28/2024 ROADWAY MANAGEMENT SYSTEM PAGE NUMBER: 102
PRINT DATE: 12/30/2024 SLD COUNTY/SR - ANNUAL PRINT COUNTY: LEHIGH

DIR: N TOTAL LEN: 12.040 MI. DIST: 05-3 SR: 222
LEFT MUN: SOUTH WHITEHALL T RIGHT MUN: SOUTH WHITEHALL T

FROM 0222/0180 SH (CONN)	0181/0285	0180/0402	FROM 0222/0181 SH (CONN)
018 "DIA CIRC CONCR LEN=0030 INSTALLED UNKN 0181/0015		0180/0270	TO 0222/0181 SH (CONN)
1 0 00157 0 01 0490+59 049550 FT NC HAMILTON BL BP		0180/0216	012 "DIA CIRC CONCR LEN=0078 INSTALLED UNKN
LENGTH(AH 2473 BK 2270) 0181/0000		049817 FT	1 0 00157 0 01 0490+59 BIRCH AV (TWP)
018 "DIA CIRC CONCR LEN=0030 INSTALLED UNKN 0171/1977		0180/0000	LENGTH(AH 1774 BK 2291) 016 "DIA CIRC METAL
018 "DIA CIRC CONCR LEN=0137 INSTALLED UNKN 0171/1836		0170/2278	LEN=0050 INSTALLED UNKN
		0170/1969	018 "DIA CIR UNKNOWN LEN=0050 INSTALLED UNKN
024 "DIA CIRC CONCR LEN=0099 INSTALLED UNKN 0171/0630			
RAMP RD (SR9404 SEG 0010/0000) 0171/0445			
024 "DIA CIRC CONCR LEN=0099 INSTALLED UNKN 0171/0433			
024 "DIA CIRC CONCR LEN=0099 INSTALLED UNKN 0171/0297			
1 0 00157 0 00 0438+50 047280 FT LINCOLN AV (T518) LINCOLN AV (T481)		047526 FT	1 0 00157 0 00 0438+50 LINCOLN AV (T518) LINCOLN AV (T481)
LENGTH(AH 2270 BK 1782) 0171/0000		0170/0000	LENGTH(AH 2291 BK 1728) 024"H 36"W ELLIP CONC
024 "DIA CIRC CONCR LEN=0100 INSTALLED UNKN 0161/1690		0160/1670	LEN=0099 INSTALLED UNKN
SIGN: 4 CHORD TRUSS BMSID 39/0222/0160/1479 0161/1521		0160/1479	SIGN: 4 CHORD TRUSS BMSID 39/0222/0160/1479
RAMP HB RD (SR8009 SEG 0250/0000) 0161/0957		0160/0987	RAMP HD RD (SR8009 SEG 0510/1023)

EXTRACT DATE: 12/28/2024 ROADWAY MANAGEMENT SYSTEM PAGE NUMBER: 101
PRINT DATE: 12/30/2024 SLD COUNTY/SR - ANNUAL PRINT COUNTY: LEHIGH

DIR: N TOTAL LEN: 12.040 MI. DIST: 05-3 SR: 222
LEFT MUN: SOUTH WHITEHALL T RIGHT MUN: SOUTH WHITEHALL T

024 "DIA CIRC CONCR LEN=0165 INSTALLED UNKN 0161/0680		0160/0728 018 "DIA CIRC CONCR LEN=0054 INSTALLED UNKN
RAMP HA RD (SR8009 SEG 0260/1444) 0161/0417		0160/0582 RAMP HC RD (SR8009 SEG 0500/0000)
030 "DIA CIRC CONCR LEN=0078 INSTALLED UNKN 0161/0139 SIGN: 4 CHORD TRUSS BMSID 39/0222/0161/0115 0161/0115		0160/0203 028 "DIA CIRC CONCR LEN=0099 INSTALLED UNKN
1 0 00157 0 00 0428+71 045498 FT I- 78 OP ID 39/0078/0544/0329 NC HAMILTON BL LENGTH(AH 1782 BK 1083) 0161/0000		045798 FT 1 0 00157 0 00 0428+71 I- 78 OP ID 39/0078/0544/0329 NC HAMILTON BL SOUTH WHITEHALL LOWER MACUNGIE T LENGTH(AH 1728 BK 1135) SIGN: 4 CHORD TRUSS BMSID 39/0222/0150/0972
024 "DIA CIRC CONCR LEN=0099 INSTALLED UNKN 0151/1020 012 "DIA CIRC CONCR LEN=0140 INSTALLED UNKN 0151/0956 012 "DIA CIRC CONCR LEN=0439 INSTALLED UNKN 0151/0873		0150/1019
012 "DIA CIRC CONCR LEN=0050 INSTALLED UNKN 0151/0749 RAMP HI RD (SR8009 SEG 0010/0753) RAMP HJ RD (SR8009 SEG 0750/0000) 0151/0675		0150/0735 033 "DIA CIRC CONCR LEN=0120 INSTALLED UNKN
024 "DIA CIRC CONCR LEN=0606 INSTALLED UNKN 0151/0669		0150/0652 RAMP HI RD (SR8009 SEG 0010/0753) RAMP HJ RD (SR8009 SEG 0750/0000)
FROM 8009/0010 SH (CONN) 0151/0490		0150/0491 TO 8009/0750 SH (CONN) 0150/0470 027 "DIA CIRC CONCR LEN=0050 INSTALLED UNKN
1 0 00157 0 00 0421+93 044415 FT SOUTH WHITEHALL		0150/0241 SIGN: 2 CHORD TRUSS BMSID 39/0222/0150/0196

EXTRACT DATE: 12/28/2024 ROADWAY MANAGEMENT SYSTEM PAGE NUMBER: 100
PRINT DATE: 12/30/2024 SLD COUNTY/SR - ANNUAL PRINT COUNTY: LEHIGH

DIR: N TOTAL LEN: 12.040 MI. DIST: 05-3 SR: 222
LEFT MUN: SOUTH WHITEHALL T RIGHT MUN: SOUTH WHITEHALL T

LOWER MACUNGIE T				044663 FT	1 0 00157 0 00 0421+93
LENGTH(AH 1083 BK 2924) 0151/0000	5	---	---	5 0150/0000	LENGTH(AH 1135 BK 2915)
					018 "DIA CIRC CONCR
SIGN: 4 CHORD TRUSS				0146/2648	LEN=0120 INSTALLED UNKN
BMSID 39/0222/0146/2633 0147/2633	5	---	---	0146/2633	SIGN: 4 CHORD TRUSS
018 "DIA CIRC CONCR					BMSID 39/0222/0146/2633
LEN=0090 INSTALLED UNKN 0147/2615					
					CONNECTOR RD
018 "DIA CIRC CONCR				0146/2370	(SR9102 SEG 0010/0328)
LEN=0110 INSTALLED UNKN 0147/2078					
				0146/2078	018 "DIA CIRC CONCR
042 "DIA CIRC CONCR					LEN=0075 INSTALLED UNKN
LEN=0120 INSTALLED UNKN 0147/1960					
CEDARBROOK RD					CEDARBROOK RD
(SR2011 SEG 0010/0000)					(SR2011 SEG 0010/0000)
KRESSLER RD					KRESSLER RD
(SR2011 SEG 0010/0000)					(SR2011 SEG 0010/0000)
				0146/1950	
0147/1936				0146/1910	042 "DIA CIRC CONCR
					LEN=0095 INSTALLED UNKN
018 "DIA CIRC CONCR					
LEN=0100 INSTALLED UNKN 0147/1860					
SIGN: CANTILEVER					
BMSID 39/0222/0147/1830 0147/1797					
				0146/1394	018 "DIA CIRC CONCR
BMSID 39/0222/0147/1830 0147/1797				0146/0980	LEN=0080 INSTALLED UNKN
					BMSID 39/0222/0146/0981
BMSID 39/0222/0147/0968 0147/1005					0 0 00000 0 00 0000+00
0 0 00000 0 00 0000+00					PVT. RD.
PVT. RD.				0146/0943	BMSBG 39/0222/0146/0981
BMSBG 39/0222/0147/0968 0147/0968				0146/0794	018 "DIA CIRC CONCR
					LEN=0085 INSTALLED UNKN
SIGN: CANTILEVER					
BMSID 39/0222/0147/0560 0147/0525					
				0146/0417	018 "DIA CIRC CONCR
BMSID 39/0222/0147/0560 0147/0525				0146/0353	LEN=0050 INSTALLED UNKN
				041748 FT	BMSID 39/0222/0146/0000
BMSID 39/0222/0147/0000 0147/0353					0 0 00000 0 00 0000+00
0 0 00000 0 00 0000+00					SR 222 SB RAMP
95SR 2015					BMSBG 39/0222/0146/0000
BMSBG 39/0222/0147/0000				0146/0000	LENGTH(AH 2915 BK 3369)
LENGTH(AH 2924 BK 3382) 0147/0000	5	---	---	5 0142/3350	018 "DIA CIRC CONCR
					LEN=0100 INSTALLED UNKN
				0142/3340	018 "DIA CIRC CONCR
					LEN=0048 INSTALLED UNKN
NORTH BROOKSIDE RD					
(SR8032 SEG 0250/0000) 0143/3350					

DIR: N TOTAL LEN: 12.040 MI. DIST: 05-3 SR: 222
LEFT MUN: LOWER MACUNGIE T RIGHT MUN: LOWER MACUNGIE T

DIR: N TOTAL LEN: 12.040 MI. DIST: 05-3 SR: 222
LEFT MUN: LOWER MACUNGIE T RIGHT MUN: LOWER MACUNGIE T

018 "DIA CIRC CONCR LEN=0100 INSTALLED UNKN 0143/0089 0 0 00000 0 00 0000+00 038109 FT KROCKS RD (TWP)	0142/0089 038379 FT	018 "DIA CIRC CONCR LEN=0050 INSTALLED UNKN 0 0 00000 0 00 0000+00 KROCKS RD (TWP)
LENGTH(AH 3382 BK 2850) 0143/0000 LC FROM KROCKS RD (CONN) 0137/2698	0142/0000	LENGTH(AH 3369 BK 2850)
018 "DIA CIRC CONCR LEN=0070 INSTALLED UNKN 0137/2460 064 "DIA CIRC CONCR LEN=0080 INSTALLED UNKN 0137/2400	0136/2460	018 "DIA CIRC CONCR LEN=0050 INSTALLED UNKN
024 "DIA CIRC CONCR LEN=0060 INSTALLED UNKN 0137/2296	0136/2370 0136/2296 0136/1741 0136/1710	064 "DIA CIRC CONCR LEN=0110 INSTALLED UNKN 018 "DIA CIRC CONCR LEN=0060 INSTALLED UNKN LC TO KROCKS RD (CONN) 018 "DIA CIRC CONCR LEN=0060 INSTALLED UNKN
018 "DIA CIRC CONCR LEN=0060 INSTALLED UNKN 0137/1706	0136/1620 0136/1561 0136/1429 0136/1413 0136/1341 0136/1120	018 "DIA CIRC CONCR LEN=0050 INSTALLED UNKN 018 "DIA CIRC CONCR LEN=0050 INSTALLED UNKN CANTILEVER MONOTUB OP ID 39/0222/0136/1429 018 "DIA CIRC CONCR LEN=0050 INSTALLED UNKN 018 "DIA CIRC CONCR LEN=0050 INSTALLED UNKN 018 "DIA CIRC CONCR LEN=0065 INSTALLED UNKN
018 "DIA CIRC CONCR LEN=0065 INSTALLED UNKN 0137/1115 018 "DIA CIRC CONCR LEN=0070 INSTALLED UNKN 0137/0528 024 "DIA CIRC CONCR LEN=0065 INSTALLED UNKN 0137/0160 0 0 00000 0 00 0000+00 035259 FT LOWER MACUNGIE UPPER MACUNGIE T LENGTH(AH 2850 BK 2620) 0137/0000 018 "DIA CIRC CONCR LEN=0065 INSTALLED UNKN 0133/2370	035529 FT 0136/0000 0132/2362	0 0 00000 0 00 0000+00 LOWER MACUNGIE UPPER MACUNGIE T LENGTH(AH 2850 BK 2620) 018 "DIA CIRC CONCR LEN=0060 INSTALLED UNKN

DIR: N TOTAL LEN: 12.040 MI. DIST: 05-3 SR: 222
LEFT MUN: UPPER MACUNGIE T RIGHT MUN: UPPER MACUNGIE T















EXTRACT DATE: 12/28/2024 ROADWAY MANAGEMENT SYSTEM PAGE NUMBER: 96
PRINT DATE: 12/30/2024 SLD COUNTY/SR - ANNUAL PRINT COUNTY: LEHIGH

DIR: N TOTAL LEN: 12.040 MI. DIST: 05-3 SR: 222
LEFT MUN: UPPER MACUNGIE T RIGHT MUN: UPPER MACUNGIE T

LEN=0080	INSTALLED	UNKN	0123/0994	---	---	---	---	0122/0994	LEN=0080	INSTALLED	UNKN
									018 "DIA	CIRC	CONCR
								0122/0794	LEN=0085	INSTALLED	UNKN
									018 "DIA	CIRC	CONCR
018 "DIA	CIRC	CONCR						0122/0377	LEN=0070	INSTALLED	UNKN
LEN=0080	INSTALLED	UNKN	0123/0236	---	---	---		0122/0236	018 "DIA	CIRC	CONCR
									LEN=0075	INSTALLED	UNKN
								0122/0100	018 "DIA	CIRC	CONCR
0 0 00000	0 00 0000+00	030077	FT					030347	LEN=0080	INSTALLED	UNKN
LENGTH(AH	2562	BK	2361)	0123/0000	5			5	0 0 00000	0 00 0000+00	
018 "DIA	CIRC	CONCR						0122/0000	LENGTH(AH	2562	BK 2361)
LEN=0080	INSTALLED	UNKN	0117/2290	---	---	---					
018 "DIA	CIRC	CONCR									
LEN=0100	INSTALLED	UNKN	0117/2256	---	---	---					
018 "DIA	CIRC	CONCR									
LEN=0769	INSTALLED	UNKN	0117/1591	---	---	---					
018 "DIA	CIRC	CONCR									
LEN=0642	INSTALLED	UNKN	0117/1509	---	---	---					
018 "DIA	CIRC	CONCR									
LEN=0050	INSTALLED	UNKN	0117/1475	---	---	---					
								0116/0984	018 "DIA	CIRC	CONCR
									LEN=0090	INSTALLED	UNKN
SIGN: CANTILEVER								0116/0900	018 "DIA	CIRC	CONCR
BMSID 39/0222/0117/0805	0117/0805								LEN=0050	INSTALLED	UNKN
								0116/0525	018 "DIA	CIRC	CONCR
									LEN=0050	INSTALLED	UNKN
								0116/0148	036 "DIA	CIRC	CONCR
									LEN=0080	INSTALLED	UNKN
								0116/0100	018 "DIA	CIRC	CONCR
0 0 00000	0 00 0000+00	027716	FT					027986	LEN=0050	INSTALLED	UNKN
LENGTH(AH	2361	BK	2778)	0117/0000	5			5	0 0 00000	0 00 0000+00	
								0116/0000	LENGTH(AH	2361	BK 2778)
									018 "DIA	CIRC	CONCR
								0112/2700	LEN=0050	INSTALLED	UNKN
018 "DIA	CIRC	CONCR									
LEN=0048	INSTALLED	UNKN	0113/2700	---	---	---					
								0112/2486	018 "DIA	CIRC	CONCR
									LEN=0050	INSTALLED	UNKN
								0112/2480	018 "DIA	CIRC	CONCR
018 "DIA	CIRC	CONCR							LEN=0055	INSTALLED	UNKN
LEN=0050	INSTALLED	UNKN	0113/2480	---	---	---					
018 "DIA	CIRC	CONCR									
LEN=0060	INSTALLED	UNKN	0113/2430	---	---	---					
								0112/2100	018 "DIA	CIRC	CONCR
									LEN=0060	INSTALLED	UNKN

EXTRACT DATE: 12/28/2024 ROADWAY MANAGEMENT SYSTEM PAGE NUMBER: 95
PRINT DATE: 12/30/2024 SLD COUNTY/SR - ANNUAL PRINT COUNTY: LEHIGH

DIR: N TOTAL LEN: 12.040 MI. DIST: 05-3 SR: 222
LEFT MUN: UPPER MACUNGIE T RIGHT MUN: UPPER MACUNGIE T

SIGN: CANTILEVER			
BMSID 39/0222/0113/2068	0113/2068		
BMSID 39/0222/0113/1798	0113/1871		0112/1883 018 "DIA CIRC CONCR LEN=0060 INSTALLED UNKN
0 0 00000 0 00 0000+00			0112/1802 BMSID 39/0222/0112/1729 0 0 00000 0 00 0000+00
NORFOLK SOUTHERN RAI RR			0112/1729 NORFOLK SOUTHERN RAI RR
BMSBG 39/0222/0113/1798	0113/1798		0112/1700 BMSBG 39/0222/0112/1729 024 "DIA CIRC CONCR
018 "DIA CIRC CONCR			LEN=0050 INSTALLED UNKN
LEN=0175 INSTALLED UNKN	0113/1355		
018 "DIA CIRC CONCR			0112/1280 018 "DIA CIRC CONCR
LEN=0175 INSTALLED UNKN	0113/1230		LEN=0110 INSTALLED UNKN
018 "DIA CIRC CONCR			0112/1034 RAMP B RD
LEN=0060 INSTALLED UNKN	0113/1033		(SR8030 SEG 0750/1006)
RAMP A RD			0112/0952 018 "DIA CIRC CONCR
(SR8030 SEG 0500/0000)	0113/0958		LEN=0060 INSTALLED UNKN
UNNAMED TRIBUTARY			UNNAMED TRIBUTARY
STRUCTURE LENGTH 19 FT			STRUCTURE LENGTH 19 FT
BMSID 39/0222/0112/0771	0113/0786		0112/0771 BMSID 39/0222/0112/0771
030 "DIA CIRC CONCR			018 "DIA CIRC CONCR
LEN=0100 INSTALLED UNKN	0113/0670		LEN=0100 INSTALLED UNKN
018 "DIA CIRC CONCR			
LEN=0036 INSTALLED UNKN	0113/0305		
BMSID 39/0222/0113/0000	0113/0098		0112/0107 018 "DIA CIRC CONCR
0 0 00000 0 00 0000+00	024938 FT		LEN=0040 INSTALLED UNKN
PA 100 NORTH			0112/0098 BMSID 39/0222/0112/0000
BMSBG 39/0222/0113/0000			0 0 00000 0 00 0000+00
LENGTH(AH 2778 BK 2542)	0113/0000		PA 100 NORTH
018 "DIA CIR UNKNOWN			BMSBG 39/0222/0112/0000
LEN=0040 INSTALLED 2005	0103/2530		LENGTH(AH 2778 BK 2542)
018 "DIA CIR UNKNOWN			018 "DIA CIR UNKNOWN
LEN=0128 INSTALLED 2005	0103/2365		LEN=0040 INSTALLED 2005
IRON RUN			
STRUCTURE LENGTH 52 FT			IRON RUN
BMSID 39/0222/0102/0588	0103/2200		STRUCTURE LENGTH 52 FT
RAMP D RD			BMSID 39/0222/0102/0588
(SR8030 SEG 0250/0824)	0103/1777		
018 "DIA CIR UNKNOWN			

EXTRACT DATE: 12/28/2024 ROADWAY MANAGEMENT SYSTEM PAGE NUMBER: 94
PRINT DATE: 12/30/2024 SLD COUNTY/SR - ANNUAL PRINT COUNTY: LEHIGH

DIR: N TOTAL LEN: 12.040 MI. DIST: 05-3 SR: 222
LEFT MUN: UPPER MACUNGIE T RIGHT MUN: UPPER MACUNGIE T

LEN=0084 INSTALLED 2005 0103/1683

0 0 00000 0 00 0000+00 022396 FT
LENGTH(AH 2542 BK 1849) 0103/0000

SIGN: 3 CHORD TRUSS
BMSID 39/0222/0092/0926 0093/0970
048 "DIA CIR CONCR
LEN=0100 INSTALLED UNKN 0093/0600

024 "DIA CIR UNKNOWN
LEN=0110 INSTALLED 2005 0093/0410
LC TO GRIM RD
(CONN) 0093/0113
024 "DIA CIR UNKNOWN
LEN=0098 INSTALLED 2005 0093/0092
0 0 00000 0 00 0000+00 020547 FT
GRIM RD
(T478)
CETRONIA RD
(TWP)

LENGTH(AH 1849 BK 2637) 0093/0000
LC FROM GRIM RD
(CONN) 0083/2560

SIGN: 3 CHORD TRUSS
BMSID 39/0222/0082/0999 0083/1055
024 "DIA CIR UNKNOWN
LEN=0088 INSTALLED 2005 0083/0974

024 "DIA CIR UNKNOWN
LEN=0130 INSTALLED 2005 0083/0811

0102/1548 RAMP C RD
(SR8030 SEG 0010/0000)
024 "DIA CIR UNKNOWN
0102/1027 LEN=0070 INSTALLED 2005

0102/0418 SIGN: CANTILEVER
BMSID 39/0222/0102/0418
018 "DIA CIR UNKNOWN
0102/0288 LEN=0055 INSTALLED 2005
022666 FT 0 0 00000 0 00 0000+00
0102/0000 LENGTH(AH 2542 BK 1797)

0092/0926 SIGN: 3 CHORD TRUSS
BMSID 39/0222/0092/0926

0092/0500 048 "DIA CIR CONCR
LEN=0100 INSTALLED UNKN

020869 FT 0 0 00000 0 00 0000+00
GRIM RD
(T481)
CETRONIA RD
(T485)

0092/0000 LENGTH(AH 1797 BK 2581)

0082/2007 024 "DIA CIR UNKNOWN
LEN=0088 INSTALLED 2005
0082/1656 024 "DIA CIR UNKNOWN
LEN=0088 INSTALLED 2005

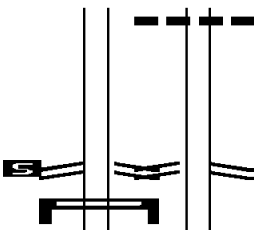
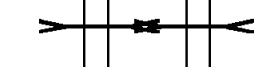
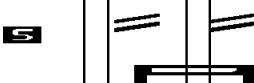

0082/0999 SIGN: 3 CHORD TRUSS
BMSID 39/0222/0082/0999

0082/0728 018 "DIA CIR UNKNOWN
LEN=0080 INSTALLED 2005

024 "DIA CIR UNKNOWN

EXTRACT DATE: 12/28/2024 ROADWAY MANAGEMENT SYSTEM PAGE NUMBER: 93
PRINT DATE: 12/30/2024 SLD COUNTY/SR - ANNUAL PRINT COUNTY: LEHIGH

DIR: N TOTAL LEN: 12.040 MI. DIST: 05-3 SR: 222
LEFT MUN: UPPER MACUNGIE T RIGHT MUN: UPPER MACUNGIE T

0 0 00000 0 00 0000+00 017910 FT		0082/0417	LEN=0120	INSTALLED 2005
SR 0100 SH		018288 FT	0 0 00000 0 00 0000+00	
(SR0100 SEG 0133/3428)			SR 0100 SH	
SR 0100 SH			(SR0100 SEG 0132/3306)	
(SR0100 SEG 0133/3428)			SR 0100 SH	
LENGTH(AH 2637 BK 1930) 0083/0000		0082/0000	(SR0100 SEG 0132/3306)	
SIGN: 2 CHORD TRUSS			LENGTH(AH 2581 BK 2381)	
BMSID 39/0222/0073/1898 0073/1898				
018 "DIA CIRC CONCR		0072/1760	018 "DIA CIRC CONCR	
LEN=0080 INSTALLED UNKN 0073/1418			LEN=0100 INSTALLED UNKN	
		0072/1564	018 "DIA CIRC CONCR	
		0072/1524	LEN=0032 INSTALLED UNKN	
			BMSID 39/0222/0072/1403	
			0 0 00000 0 00 0000+00	
			RTE 100 SB	
		0072/1403	BMSBG 39/0222/0072/1403	
		0072/1129	BMSID 39/0222/0072/0992	
			0 0 00000 0 00 0000+00	
			BUS 222	
		0072/0992	BMSBG 39/0222/0072/0992	
		0072/0974	018 "DIA CIRC CONCR	
SCHAEFER RUN			LEN=0040 INSTALLED UNKN	
STRUCTURE LENGTH 20 FT			SCHAEFER RUN	
BMSID 39/0222/0072/0158 0073/0253		0072/0475	STRUCTURE LENGTH 20 FT	
			BMSID 39/0222/0072/0158	
		0072/0075	018 "DIA CIRC CONCR	
0 0 00000 0 00 0000+00 015980 FT		015907 FT	LEN=0075 INSTALLED UNKN	
HAMILTON BL			0 0 00000 0 00 0000+00	
(SR6222 SEG 0011/0000)			HAMILTON BL	
NC SR 0222 SH			(SR6222 SEG 0010/0000)	
LENGTH(AH 1930 BK 0943) 0073/0000		0072/0000	LENGTH(AH 2381 BK 0865)	
			SIGN: 2 CHORD TRUSS	
		0062/0835	BMSID 39/0222/0062/0835	
018 "DIA CIR UNKNOWN				
LEN=0040 INSTALLED 2005 0063/0020				
0 0 00000 0 00 0000+00 015037 FT		015042 FT	0 0 00000 0 00 0000+00	
MFC BEGIN = B			MFC BEGIN = B	
LENGTH(AH 0943 BK 2693) 0063/0000		0062/0000	LENGTH(AH 0865 BK 2693)	
TREELINE DR				
(TWP)				
0050/2162				
		0050/1700	014 "DIA CIRC CONCR	
		0050/1608	LEN=0070 INSTALLED UNKN	
			BMSID 39/0222/0050/1589	
			0 0 00000 0 00 0000+00	
			BREINING RUN	

EXTRACT DATE: 12/28/2024 ROADWAY MANAGEMENT SYSTEM PAGE NUMBER: 92
PRINT DATE: 12/30/2024 SLD COUNTY/SR - ANNUAL PRINT COUNTY: LEHIGH

DIR: N TOTAL LEN: 12.040 MI. DIST: 05-3 SR: 222
LEFT MUN: UPPER MACUNGIE T RIGHT MUN: UPPER MACUNGIE T

NEWTOWN RD
(T856)

012344 FT

0050/0000

009275 FT

1 0 00157 0 00 0054+86 005414 FT
LUCENT DR
(PRDR) 0030/0000

	0050/1589	BMSBG 39/0222/0050/1589
	0050/0922	014 "DIA CIRC CONCR LEN=0060 INSTALLED UNKN
	0050/0501	014 "DIA CIRC CONCR LEN=0080 INSTALLED UNKN
	012349 FT	1 0 00157 0 00 0124+25 BREINIGSVILLE RD (T858)
	0050/0000	LENGTH(AH 2693 BK 3069)
	0040/2450	018 "DIA CIRC CONCR LEN=0070 INSTALLED UNKN
	0040/2061	016 "DIA CIRC CONCR LEN=0045 INSTALLED UNKN
	0040/1291	036 "DIA CIRC CONCR LEN=0070 INSTALLED UNKN
	0040/1024	SCHAEFER RUN RD (TWP)
	0040/0680	016 "DIA CIRC CONCR LEN=0070 INSTALLED UNKN
	009280 FT	1 0 00157 0 00 0092+59
	0040/0000	LENGTH(AH 3069 BK 3861)
	0030/3626	036 "DIA CIRC METAL LEN=0080 INSTALLED UNKN
	0030/3400	016 "DIA CIRC CONCR LEN=0070 INSTALLED UNKN
	0030/1864	030 "DIA CIRC CONCR LEN=0070 INSTALLED UNKN
	0030/1710	036 "DIA CIRC CONCR LEN=0080 INSTALLED UNKN
	0030/1071	016 "DIA CIRC CONCR LEN=0070 INSTALLED UNKN
	005419 FT	TERRY HILL DR (PRDR)
	0030/0000	LENGTH(AH 3861 BK 1080)
	0026/1040	016 "H 00 "W MULT CONCR LEN=0070 INSTALLED UNKN
	0026/0690	016 "DIA CIRC CONCR LEN=0070 INSTALLED UNKN

EXTRACT DATE: 12/28/2024 ROADWAY MANAGEMENT SYSTEM PAGE NUMBER: 91
PRINT DATE: 12/30/2024 SLD COUNTY/SR - ANNUAL PRINT COUNTY: LEHIGH

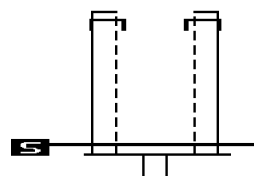
DIR: N TOTAL LEN: 12.040 MI. DIST: 05-3 SR: 222
LEFT MUN: UPPER MACUNGIE T RIGHT MUN: UPPER MACUNGIE T

004334 FT	0026/0087	016 "DIA CIRC CONCR
	004339 FT	LEN=0070 INSTALLED UNKN
		0 0 00000 0 00 0000+00
		MFC BEGIN = B
	0026/0000	LENGTH(AH 1080 BK 2068)
BMS EN 39/0222/0020/1322 0021/1381	0020/1771	016 "DIA CIRC CONCR
0 0 00000 0 00 0000+00	0020/1381	LEN=0070 INSTALLED UNKN
SCHAEFER RUN TRIBUTARY		BMS EN 39/0222/0020/1322
BMSBG 39/0222/0020/1322 0021/1322	0020/1322	0 0 00000 0 00 0000+00
		SCHAEFER RUN TRIBUTARY
	0020/0768	BMSBG 39/0222/0020/1322
FOR SR 0222E TO 0222W		016 "DIA CIRC CONCR
(CONN)		LEN=0070 INSTALLED UNKN
UP MACUNGIE - HAMILTON		FOR SR 0222E TO 0222W
(GOVT)		(CONN)
INDEPENDENT RD		UP MACUNGIE - HAMILTON
(SR0863 SEG 0004/0000) 0021/0661	0020/0682	(GOVT)
INDEPENDENT RD		FARMINGTON RD
(SR0863 SEG 0005/0000)		(SR3011 SEG 0024/0069)
UP MACUNGIE - HAMILTON		FARMINGTON RD
(GOVT)		(SR3011 SEG 0025/0105)
FOR SR 0222W TO 0222E		UP MACUNGIE - HAMILTON
(CONN) 0021/0569	0020/0586	(GOVT)
		FOR SR 0222W TO 0222E
	0020/0276	(CONN)
0 0 00000 0 00 0000+00 002278 FT		018 "DIA CIRC CONCR
LENGTH(AH 2056 BK 2278) 0021/0000		LEN=0060 INSTALLED UNKN
	002271 FT	1 0 00157 0 00 0029+64
	0020/0000	LENGTH(AH 2068 BK 2271)
	0010/1120	016 "DIA CIRC CONCR
		LEN=0066 INSTALLED UNKN
	0010/1075	016 "DIA CIRC CONCR
		LEN=0081 INSTALLED UNKN
FOLK RD	0010/1004	FOLK RD
(T554) 0011/1008		(T554)
	000000 FT	1 0 00157 0 00 0000+00
0 0 00000 0 00 0000+00 000000 FT		NC HAMILTON BL
NC HAMILTON BL	INTER-BK	KUTZTOWN RD
KUTZTOWN RD		(SR0222 SEG 0680/3631)
(SR0222 SEG 0680/3631)		MFC BEGIN = B
MFC BEGIN = B		BK-BERKS (06)
LENGTH(AH 2278 BK 0000) 0011/0000	0010/0000	LENGTH(AH 2271 BK 0000)

EXTRACT DATE: 12/28/2024 ROADWAY MANAGEMENT SYSTEM PAGE NUMBER: 90
 PRINT DATE: 12/30/2024 SLD COUNTY/SR - ANNUAL PRINT COUNTY: LEHIGH
 DIR: N TOTAL LEN: 13.916 MI. DIST: 05-3 SR: 145
 LEFT MUN: NORTH WHITEHALL T RIGHT MUN: NORTH WHITEHALL T

AH-NORTHAMPTON (48) 073476 FT
 SR 0145 SH INTER-AHD
 (SR0145 SEG 0005/0000) 0295/1028

1 0 00175 0 00 0193+43 072448 FT
 MFC BEGIN = B
 LENGTH(AH 1028 BK 1502) 0295/0000



070002 FT
 INTER-AHD SR 0145 SH
 0294/1057 (SR0145 SEG 0004/0000)

068945 FT 1 0 00175 0 00 0193+43
 MFC BEGIN = B
 LENGTH(AH 1057 BK 1502) 0294/0000

DIR: N TOTAL LEN: 13.916 MI. DIST: 05-3 SR: 145
LEFT MUN: NORTH WHITEHALL T RIGHT MUN: NORTH WHITEHALL T

		==	0290/0806	COVE RD (T846)
	070946 FT		067443 FT	1 0 00175 0 00 0178+41
		5	0290/0000	LENGTH(AH 1502 BK 2207)
				024 "DIA CIRC CONCR
CANTERBURY DR (TWP)	0280/1612	==	0280/1740	LEN=0040 INSTALLED UNKN
		==	0280/1350	DOGWOOD ST (TWP)
			0280/0705	018 "DIA CIRC CONCR LEN=0035 INSTALLED UNKN
		==	0280/0696	ASPEN ST (TWP)
			0280/0640	018 "DIA CIRC CONCR LEN=0035 INSTALLED 2001
1 0 00175 0 00 0156+47 068739 FT RISING SUN RD (T705)	0280/0000	==	065236 FT	MAUSER ST (T705)
		5	0280/0000	LENGTH(AH 2207 BK 2357)
			0270/2357	018 "DIA CIRC CONCR LEN=0080 INSTALLED UNKN
			0270/1950	018 "DIA CIRC CONCR LEN=0050 INSTALLED 1997
LINDA LN (TWP)	0270/1931	==	0270/1471	018 "DIA CIRC CONCR LEN=0050 INSTALLED UNKN
NEFFS LAURYS RD (SR4014 SEG 0230/2143)	0270/0955	==	0270/0955	MAUSER ST (T705)
			0270/0803	BMSSEN 39/0145/0270/0780 0 0 00000 0 00 0000+00
			0270/0780	FELLS CREEK BMSBG 39/0145/0270/0780
FOR SR 0145 AND 4014 (CONN)	0270/0634	==	062879 FT	1 0 00175 0 00 0132+92
	066382 FT		0270/0000	RIVER DR (T851)
		5	0270/0000	LENGTH(AH 2357 BK 2056)
			0264/1703	018 "DIA CIRC CONCR LEN=0050 INSTALLED UNKN
			0264/1043	018 "DIA CIRC CONCR LEN=0050 INSTALLED 1997

DIR: N TOTAL LEN: 13.916 MI. DIST: 05-3 SR: 145
LEFT MUN: NORTH WHITEHALL T RIGHT MUN: NORTH WHITEHALL T

064326 FT

060823 FT 1 0 00175 0 00 0114+14
S 0264/0000 LENGTH(AH 2056 BK 2057)

062269 FT

058766 FT 1 0 00175 0 00 0093+57
S 0260/0000 MFC BEGIN = B
LENGTH(AH 2057 BK 3040)

CLEARVIEW RD
(T703)

0241/2599 == ==

0240/2672 SR 9103 SH
(SR9103 SEG 0010/0500)
0240/2621 CLEARVIEW RD
(T703)
0240/2598 018 "DIA CIRC CONCR
LEN=0060 INSTALLED UNKN
0240/2160 SECOND ST
(SR1027 SEG 0030/2043)

SECOND ST

(SR1027 SEG 0030/2043) 0241/2179
020 "DIA CIRC CONCR
LEN=0020 INSTALLED 2001 0241/1725

020 "DIA CIRC CONCR
LEN=0684 INSTALLED 2001 0241/1040

0240/1604 020 "DIA CIRC CONCR
LEN=0060 INSTALLED UNKN

1 0 00555 0 00 0395+76 059217 FT
NORTH WHITEHALL
WHITEHALL T
LENGTH(AH 3052 BK 3178) 0241/0000 S
024 "DIA CIRC CONCR
LEN=0099 INSTALLED 1997 0231/2961

0240/0600 020 "DIA CIRC CONCR
LEN=0060 INSTALLED UNKN
0240/0304 020 "DIA CIRC CONCR
LEN=0060 INSTALLED UNKN
055726 FT 1 0 00555 0 00 0395+76
NORTH WHITEHALL
WHITEHALL T
S 0240/0000 LENGTH(AH 3040 BK 3131)

020 "DIA CIRC CONCR
LEN=0099 INSTALLED UNKN 0231/2216
ROOSEVELT ST
(TWP) 0231/2151 == ==
SPRING CREEK
STRUCTURE LENGTH 16 FT
BMSID 39/0145/0230/1805 0231/1805 > <

0230/2830 018 "DIA CIRC CONCR
LEN=0060 INSTALLED UNKN

0230/2099 ROOSEVELT ST
(TWP)
SPRING CREEK
STRUCTURE LENGTH 16 FT
0230/1805 BMSID 39/0145/0230/1805

020 "DIA CIRC CONCR
LEN=0060 INSTALLED UNKN 0231/0735

020 "DIA CIRC CONCR

EXTRACT DATE: 12/28/2024 ROADWAY MANAGEMENT SYSTEM PAGE NUMBER: 87
PRINT DATE: 12/30/2024 SLD COUNTY/SR - ANNUAL PRINT COUNTY: LEHIGH

DIR: N TOTAL LEN: 13.916 MI. DIST: 05-3 SR: 145
LEFT MUN: WHITEHALL T RIGHT MUN: WHITEHALL T

016 "DIA CIRC CONCR LEN=0060 INSTALLED UNKN 0231/0093	---	---	---	0230/0666 LEN=0060 INSTALLED UNKN 020 "DIA CIRC CONCR 0230/0370 LEN=0099 INSTALLED UNKN
1 0 00555 0 00 0364+05 056039 FT LENGTH(AH 3178 BK 2911) 0231/0000	5	---	---	0230/0030 018 "DIA CIRC CONCR 052595 FT LEN=0060 INSTALLED UNKN 5 0230/0000 1 0 00555 0 00 0364+21 LENGTH(AH 3131 BK 2882)
020 "DIA CIRC CONCR LEN=0099 INSTALLED 1997 0221/2640	---	---	---	
020 "DIA CIRC CONCR LEN=0099 INSTALLED 1997 0221/2300	---	---	---	
020 "DIA CIRC CONCR LEN=0099 INSTALLED 1997 0221/2000	---	---	---	0220/2240 018 "DIA CIRC CONCR LEN=0060 INSTALLED UNKN
020 "DIA CIRC CONCR LEN=0099 INSTALLED 1997 0221/1593	---	---	---	
020 "DIA CIRC CONCR LEN=0099 INSTALLED 1997 0221/1253	---	---	---	0220/1520 018 "DIA CIRC CONCR LEN=0060 INSTALLED UNKN
020 "DIA CIRC CONCR LEN=0099 INSTALLED UNKN 0221/0939	---	---	---	0220/1220 018 "DIA CIRC CONCR LEN=0060 INSTALLED UNKN
	---	---	---	0220/0925 020 "DIA CIRC CONCR LEN=0060 INSTALLED UNKN 020 "DIA CIRC CONCR 0220/0643 LEN=0060 INSTALLED UNKN SPRING MILL RD (TWP) 1 0 00555 0 00 0335+11 053128 FT MAIN ST (SR0329 SEG 0110/0000)
LENGTH(AH 2911 BK 2497) 0221/0000	5	---	---	0220/0361 (TWP) 049713 FT 1 0 00555 0 00 0335+15 MAIN ST (SR0329 SEG 0110/0000)
HILLCREST LN (TWP)	---	---	---	0220/0000 LENGTH(AH 2882 BK 2556)
018 "DIA CIRC CONCR LEN=0060 INSTALLED 1997 0211/1745	---	---	---	0210/2384 MASON LN (TWP)
018 "DIA CIRC CONCR LEN=0060 INSTALLED 1997 0211/1443	---	---	---	
FORNICIARI DR (TWP)	---	---	---	0210/1232 FORNICIARI DR (TWP) LC TO FORNICIARI DR (CONN) 0210/0928

DIR: N		TOTAL LEN:	13.916 MI.	DIST: 05-3	SR: 145
LEFT MUN: WHITEHALL T				RIGHT MUN: WHITEHALL T	
018 "DIA CIRC CONCR	EN=0099	INSTALLED	1997 0211/0738	- - - -	
020 "DIA CIRC CONCR	EN=0099	INSTALLED	1997 0211/0394	- - - -	
018 "DIA CIRC CONCR	EN=0099	INSTALLED	1997 0211/0107	- - - -	
000555 000 0309+32 050631 FT	LENGTH(AH 2497 BK 2501)	0211/0000			047157 FT 1 0 00555 0 00 0309+50 0210/0000 LENGTH(AH 2556 BK 2490)
020 "DIA CIRC CONCR	EN=0050	INSTALLED	UNKN 0201/2260	- - - -	
				- - - -	020 "DIA CIRC CONCR LEN=0099 INSTALLED UNKN
				- - - -	020 "DIA CIRC CONCR LEN=0099 INSTALLED UNKN
020 "DIA CIRC CONCR	EN=0099	INSTALLED	UNKN 0201/1970	- - - -	
				- - - -	020 "DIA CIRC CONCR LEN=0099 INSTALLED UNKN
020 "DIA CIRC CONCR	EN=0099	INSTALLED	UNKN 0201/1671	- - - -	
				- - - -	020 "DIA CIRC CONCR LEN=0099 INSTALLED UNKN
020 "DIA CIRC CONCR	EN=0099	INSTALLED	UNKN 0201/1372	- - - -	
020 "DIA CIRC CONCR	EN=0099	INSTALLED	UNKN 0201/0990	- - - -	
024 "DIA CIRC CONCR	EN=0100	INSTALLED	UNKN 0201/0758	- - - -	
					(APRA) JOSEPH CICCONE CHESTNUT ST (TWP)
(APRA) JOSEPH CICCONE	CHESTNUT ST	(TWP)			0200/0708 CHESTNUT ST (TWP)
CHESTNUT ST	(TWP)				
		0201/0696			
BMSID 39/0145/0200/0000	000555 000 0284+97 048130 FT	0201/0135			0200/0549 LC TO CHESTNUT ST (CONN) 0200/0135 BMSID 39/0145/0200/0000 044667 FT 1 0 00555 0 00 0284+97
NO UNDERPASS INFORMATION	BMSBG 39/0145/0200/0000	0201/0000			NO UNDERPASS INFORMATION BMSBG 39/0145/0200/0000 LENGTH(AH 2501 BK 2477) 0201/0000 COPLAY CREEK STRUCTURE LENGTH 40 FT BMSID 39/0145/0190/1905 0191/2044
COPLAY CREEK	STRUCTURE LENGTH 40 FT	0191/2044			0200/0000 LENGTH(AH 2490 BK 2425) COPLAY CREEK STRUCTURE LENGTH 40 FT BMSID 39/0145/0190/1905

DIR: N TOTAL LEN: 13.916 MI. DIST: 05-3 SR: 145
LEFT MUN: WHITEHALL T RIGHT MUN: WHITEHALL T

EXTRACT DATE: 12/28/2024 ROADWAY MANAGEMENT SYSTEM PAGE NUMBER: 84
PRINT DATE: 12/30/2024 SLD COUNTY/SR - ANNUAL PRINT COUNTY: LEHIGH

DIR: N TOTAL LEN: 13.916 MI. DIST: 05-3 SR: 145
LEFT MUN: WHITEHALL T RIGHT MUN: WHITEHALL T

(TWP)	0171/0082	0170/0082	(TWP)
BMS EN 39/0145/0170/0000 0171/0020	0170/0020	BMS EN 39/0145/0170/0000	0170/0020
1 0 00555 0 00 0224+12 042012 FT	038594 FT	1 0 00555 0 00 0224+12	038594 FT
TRIB. TO COPLAY CREEK		TRIB. TO COPLAY CREEK	
BMSBG 39/0145/0170/0000		BMSBG 39/0145/0170/0000	
LENGTH(AH 1740 BK 2522) 0171/0000	0170/0000	LENGTH(AH 1749 BK 2518)	0170/0000
	0160/2509	016 "DIA CIRC CONCR	LEN=0099 INSTALLED UNKN
018 "DIA CIRC METAL			
LEN=0099 INSTALLED UNKN 0161/2450			
018 "DIA CIRC CONCR			
LEN=0060 INSTALLED UNKN 0161/2070			
	0160/1459	018 "DIA CIRC CONCR	LEN=0099 INSTALLED UNKN
	0160/1237	018 "DIA CIRC CONCR	LEN=0099 INSTALLED UNKN
LEHIGH ST		LEHIGH ST	
(SR1014 SEG 0012/0000)	0160/0783	(SR1014 SEG 0012/0000)	
	0160/0687	018 "DIA CIRC CONCR	LEN=0099 INSTALLED UNKN
018 "DIA CIRC CONCR			
LEN=0020 INSTALLED UNKN 0161/0073			
1 0 00555 0 00 0198+80 039490 FT	036076 FT	1 0 00555 0 00 0199+90	
GLENSIDE DR		GLENSIDE DR	
(TWP)		(TWP)	
MECHANICSVILLE RD		MECHANICSVILLE RD	
(SR1012 SEG 0040/2560)		(SR1012 SEG 0040/2560)	
LENGTH(AH 2522 BK 1151) 0161/0000	0160/0000	LENGTH(AH 2518 BK 1126)	
	0150/1025	LC TO GLENSIDE DR	
	0150/1011	(CONN)	
018 "DIA CIRC CONCR		018 "DIA CIRC CONCR	LEN=0179 INSTALLED UNKN
LEN=0030 INSTALLED UNKN 0151/0950			
024 "H 48 "W CON BOX CUL			
LEN=0035 INSTALLED UNKN 0151/0901			
036 "DIA CIRC METAL			
LEN=0035 INSTALLED UNKN 0151/0463			
018 "DIA CIRC CONCR			
LEN=0060 INSTALLED UNKN 0151/0290			
016 "DIA CIRC CONCR			
LEN=0035 INSTALLED UNKN 0151/0236			
	0150/0232	024 "H 48 "W CON BOX CUL	LEN=0020 INSTALLED UNKN
		024 "H 48 "W CON BOX CUL	

EXTRACT DATE: 12/28/2024 ROADWAY MANAGEMENT SYSTEM PAGE NUMBER: 83
PRINT DATE: 12/30/2024 SLD COUNTY/SR - ANNUAL PRINT COUNTY: LEHIGH

DIR: N TOTAL LEN: 13.916 MI. DIST: 05-3 SR: 145
LEFT MUN: WHITEHALL T RIGHT MUN: WHITEHALL T

1 0 00555 0 00 0187+46 038339 FT
EBERHART RD
(SR1010 SEG 0010/0000)

LENGTH(AH 1151 BK 3375) 0151/0000
012 "DIA CIRC CONCR
LEN=0035 INSTALLED UNKN 0141/3335
018 "DIA CIRC CONCR
LEN=0099 INSTALLED UNKN 0141/3118

018 "DIA CIRC CONCR
LEN=0050 INSTALLED UNKN 0141/2875

018 "DIA CIRC CONCR
LEN=0050 INSTALLED UNKN 0141/2481
SIGN: CANTILEVER
BMSID 39/0145/0141/2365 0141/2442

SIGN: CANTILEVER
BMSID 39/0145/0141/2100 0141/2166

018 "DIA CIRC CONCR
LEN=0050 INSTALLED UNKN 0141/2054

016 "DIA CIRC CONCR
LEN=0050 INSTALLED UNKN 0141/1756

SUTLER DR
(TWP)

016 "DIA CIRC CONCR 0141/1617
LEN=0050 INSTALLED UNKN 0141/1463
SIGN: CANTILEVER
BMSID 39/0145/0141/1400 0141/1459
ENTRANCE TO MALL
(TWP) 0141/1233

0150/0132 LEN=0132 INSTALLED UNKN
034950 FT 1 0 00555 0 00 0187+46
EBERHART RD
(SR1010 SEG 0010/0000)

0150/0000 LENGTH(AH 1126 BK 3410)

0140/2993 RAMP E RD
(SR9403 SEG 0010/0000)
SIGN: CANTILEVER
0140/2889 BMSID 39/0145/0140/2889

0140/2836 018 "DIA CIRC CONCR
LEN=0040 INSTALLED UNKN
SIGN: CANTILEVER
0140/2520 BMSID 39/0145/0140/2520

0140/2400 018 "DIA CIRC CONCR
LEN=0099 INSTALLED UNKN

0140/2154 SIGN: CANTILEVER
BMSID 39/0145/0140/2154

0140/2031 018 "DIA CIRC CONCR
LEN=0040 INSTALLED UNKN

0140/1730 018 "DIA CIRC CONCR
LEN=0040 INSTALLED UNKN
LC FROM SUTLER DR
(CONN)
0140/1694 SUTLER DR
(TWP)

0140/1617

LC TO SUTLER DR

EXTRACT DATE: 12/28/2024 ROADWAY MANAGEMENT SYSTEM PAGE NUMBER: 82
PRINT DATE: 12/30/2024 SLD COUNTY/SR - ANNUAL PRINT COUNTY: LEHIGH

DIR: N TOTAL LEN: 13.916 MI. DIST: 05-3 SR: 145
LEFT MUN: WHITEHALL T RIGHT MUN: WHITEHALL T

016 "DIA CIRC CONCR LEN=0050 INSTALLED UNKN 0141/1165 EXIT FROM MALL (TWP)	0141/1140	0140/1200 (CONN)	
SIGN: CANTILEVER BMSID 39/0145/0141/1026 0141/1026		0140/1134 024"H 36"W CON BOX CUL LEN=0299 INSTALLED UNKN	
016 "DIA CIRC CONCR LEN=0070 INSTALLED UNKN 0141/0867 SIGN: CANTILEVER BMSID 39/0145/0141/0638 0141/0638		0140/0971 SIGN: CANTILEVER BMSID 39/0145/0140/0971	
016 "DIA CIRC CONCR LEN=0050 INSTALLED UNKN 0141/0552		0140/0570 SIGN: CANTILEVER BMSID 39/0145/0140/0549	
RAMP D RD (SR9402 SEG 0500/0000) 0141/0298 016 "DIA CIRC CONCR LEN=0099 INSTALLED UNKN 0141/0180		0140/0496 ROYAL AV (TWP)	
1 0 00555 0 00 0153+53 034964 FT SCHADT AV (TWP) SCHADT AV (SR1008 SEG 0020/2539)		031540 FT 1 0 00555 0 00 0153+53 (APRA) F.L.SMIDTH SCHADT AV (TWP) SCHADT AV (SR1008 SEG 0020/2539)	
LENGTH(AH 3375 BK 2651) 0141/0000		0140/0000 LENGTH(AH 3410 BK 2639) RAMP C RD 0130/2349 (SR9402 SEG 0010/0000)	
016 "DIA CIRC CONCR LEN=0050 INSTALLED UNKN 0131/2300		0130/2076 SIGN: CANTILEVER BMSID 39/0145/0130/2076 018 "DIA CIRC CONCR LEN=0099 INSTALLED UNKN	
018 "DIA CIRC CONCR LEN=0050 INSTALLED UNKN 0131/2034		0130/2005 SIGN: CANTILEVER BMSID 39/0145/0130/1718 018 "DIA CIRC CONCR LEN=0035 INSTALLED UNKN 018 "DIA CIRC CONCR LEN=0107 INSTALLED UNKN	
016 "DIA CIRC CONCR			

EXTRACT DATE: 12/28/2024 ROADWAY MANAGEMENT SYSTEM PAGE NUMBER: 81
PRINT DATE: 12/30/2024 SLD COUNTY/SR - ANNUAL PRINT COUNTY: LEHIGH

DIR: N TOTAL LEN: 13.916 MI. DIST: 05-3 SR: 145
LEFT MUN: WHITEHALL T RIGHT MUN: WHITEHALL T

LEN=0056	INSTALLED UNKN	0131/1396	==	0130/1128	ENTRANCE TO U TURN (TWP)
LC TO WHITEHALL SQ (CONN)		0131/1130	==		
			==	0130/1089	018 "DIA CIRC CONCR LEN=0088 INSTALLED UNKN WHITEHALL SQ (PRDR)
			==	0130/1021	U-TURN RD (TWP)
			==	0130/1009	
WHITEHALL SQ (PRDR) U-TURN RD (TWP)					
		0131/1012	==		
			==	0130/1001	018 "DIA CIRC CONCR LEN=0035 INSTALLED UNKN
018 "DIA CIRC CONCR LEN=0056 INSTALLED UNKN LC FROM WHITEHALL SQ (CONN)		0131/0988	==		
		0131/0916	==		
			==	0130/0540	018"H 18"W CON BOX CUL LEN=0035 INSTALLED UNKN
016 "DIA CIRC CONCR LEN=0099 INSTALLED UNKN		0131/0212	==		
			==	0130/0179	018"H 18"W CON BOX CUL LEN=0035 INSTALLED UNKN
			==	0130/0175	018 "DIA CIRC CONCR LEN=0058 INSTALLED UNKN
1 0 00555 0 00 0127+07 032313 FT MICKLEY RD (TWP)			==	028901 FT	1 0 00555 0 00 0127+07 MICKLEY RD (TWP)
			==		
LENGTH(AH 2651 BK 3341)		0131/0000	==	0130/0000	LENGTH(AH 2639 BK 3368)
018 "DIA CIRC CONCR LEN=0030 INSTALLED UNKN		0121/3050	==		
SIGN: CANTILEVER			==		
BMSID 39/0145/0121/3049		0121/3049	==		
			==	0120/3050	018 "DIA CIRC CONCR LEN=0030 INSTALLED UNKN
SIGN: CANTILEVER			==		
BMSID 39/0145/0121/2823		0121/2823	==		
016 "DIA CIRC CONCR LEN=0031 INSTALLED UNKN		0121/2789	==		
			==	0120/2790	018 "DIA CIRC CONCR LEN=0030 INSTALLED UNKN
RAMP B RD			==		

EXTRACT DATE: 12/28/2024 ROADWAY MANAGEMENT SYSTEM PAGE NUMBER: 80
PRINT DATE: 12/30/2024 SLD COUNTY/SR - ANNUAL PRINT COUNTY: LEHIGH

DIR: N TOTAL LEN: 13.916 MI. DIST: 05-3 SR: 145
LEFT MUN: WHITEHALL T RIGHT MUN: WHITEHALL T

(SR9401 SEG 0500/0000) 0121/2534

GRAPE ST
(TWP)
RAMP B RD

(SR9401 SEG 0500/0542)

016 "DIA CIRC CONCR 0121/2252

LEN=0020 INSTALLED UNKN 0121/2056

SIGN: CANTILEVER

BMSID 39/0145/0121/1944 0121/1944

016 "DIA CIRC CONCR 0121/1753

LEN=0099 INSTALLED UNKN 0121/1653

ALTA DR

(TWP)

018 "DIA CIRC CONCR 0121/1467

LEN=0099 INSTALLED UNKN 0121/1330

SIGN: 3 CHORD TRUSS

BMSID 39/0145/0120/1330 0121/1330

RING RD (MALL ENTRANCE)

(PRDR)

0121/1221

018 "DIA CIRC CONCR 0121/1047

LEN=0099 INSTALLED UNKN 0121/0766

ESTATES DR

(TWP)

016 "DIA CIRC CONCR 0121/0731

LEN=0050 INSTALLED UNKN 0121/0447

RAMP H RD

(SR8014 SEG 0250/0000)

RAMP E RD

(SR8014 SEG 0510/0907)

016 "DIA CIRC CONCR 0121/0411

LEN=0040 INSTALLED UNKN 0121/0375

0120/2314

018 "DIA CIRC CONCR

LEN=0030 INSTALLED UNKN

GRAPE ST

(TWP)

RAMP B RD

(SR9401 SEG 0500/0542)

0120/2290

018 "DIA CIRC CONCR

LEN=0020 INSTALLED UNKN

0120/2056

RAMP A RD

(SR9401 SEG 0010/0000)

0120/1755

0120/1630 SIGN: CANTILEVER

BMSID 39/0145/0120/1630

0120/1330

SIGN: 3 CHORD TRUSS

BMSID 39/0145/0120/1330

0120/1229

RING RD (MALL ENTRANCE)

(PRDR)

0120/1101

LC TO RING RD (MALL ENT

(CONN)

0120/0981

016 "DIA CIRC CONCR

LEN=0025 INSTALLED UNKN

0120/0602

FROM 8014/0510 SH

(CONN)

RAMP E RD

(SR8014 SEG 0510/0907)

0120/0447

RAMP F RD

DIR: N TOTAL LEN: 13.916 MI. DIST: 05-3 SR: 145
LEFT MUN: WHITEHALL T RIGHT MUN: WHITEHALL T

				0120/0353	(SR8014 SEG 0500/0000)
					SIGN: CANTILEVER
BMS EN 39/0145/0120/0000	0121/0099			0120/0159	BMS ID 39/0145/0120/0125
1 0 00555 0 00 0093+96	028972 FT			0120/0099	BMS EN 39/0145/0120/0000
US 22				025533 FT	1 0 00555 0 00 0093+96
BMS BG 39/0145/0120/0000					US 22
LENGTH(AH 3341 BK 0818)	0121/0000			0120/0000	BMS BG 39/0145/0120/0000
SIGN: CANTILEVER					LENGTH(AH 3368 BK 0833)
BMS ID 39/0145/0111/0775	0111/0775				
RAMP B RD				0110/0646	RAMP C RD
(SR8014 SEG 0020/0000)	0111/0575				(SR8014 SEG 0760/0000)
RAMP A RD					
(SR8014 SEG 0010/0803)	0111/0487				RAMP A RD
				0110/0477	(SR8014 SEG 0010/0803)
				0110/0388	FERNHILL LN
FROM 8014/0010 SH					(TWP)
(CONN)	0111/0315				
LC TO HOME DEPOT	0111/0120				
(CONN)					
1 0 00555 0 00 0085+12	028154 FT			0110/0080	018 "DIA CIRC CONCR
ENTR TO HOME DEPOT				024700 FT	LEN=0025 INSTALLED UNKN
(PRDR)					1 0 00555 0 00 0085+12
FAIRMONT AV					ENTR TO HOME DEPOT
(TWP)					(PRDR)
					FAIRMONT AV
					(TWP)
LENGTH(AH 0818 BK 3032)	0111/0000			0110/0000	LENGTH(AH 0833 BK 3019)
LC FROM HOME DEPOT	0101/2956				
(CONN)					
WHITEHALL					WHITEHALL
ALLENTOWN C	0101/2727			0100/2727	ALLENTOWN C
BMS EN 39/0145/0100/2503	0101/2697			0100/2697	BMS EN 39/0145/0100/2503
1 0 00555 0 00 0080+31					1 0 00555 0 00 0080+31
JORDAN CREEK					JORDAN CREEK
BMS BG 39/0145/0100/2503	0101/2503			0100/2503	BMS BG 39/0145/0100/2503
ALLENTOWN					ALLENTOWN
WHITEHALL T	0101/2399			0100/2399	WHITEHALL T
				0100/2393	SIXTH ST (EXTENSION)
					(TWP)
JORDAN PY				0100/2047	JORDAN PY
(TWP)	0101/2057				(TWP)
				0100/1910	018 "DIA CIRC CONCR
					LEN=0025 INSTALLED UNKN

DIR: N TOTAL LEN: 13.916 MI. DIST: 05-3 SR: 145
LEFT MUN: WHITEHALL T RIGHT MUN: WHITEHALL T

LEN=0099	INSTALLED	UNKN	0101/1894	==	0100/1442	NEW YORK AV (TWP)
LC TO MICKLEY RD (CONN)			0101/1221	==		(APRA) SCHNEIDER & SONS MICKLEY RD (TWP)
MICKLEY RD (TWP)						SIXTH ST (TWP)
SIXTH ST (TWP)			0101/1130		0100/1063	018 "DIA CIRC CONCR LEN=0040 INSTALLED UNKN
					0100/1012	018 "DIA CIRC CONCR LEN=0040 INSTALLED UNKN
					0100/0862	018 "DIA CIRC CONCR LEN=0025 INSTALLED UNKN
					0100/0750	018 "DIA CIRC CONCR LEN=0025 INSTALLED UNKN
012 "DIA CIRC CONCR LEN=0100 INSTALLED UNKN			0101/0260		0100/0260	BMSBG 39/0145/0100/0000
BMSBG 39/0145/0100/0000			0101/0259		0100/0259	WHITEHALL ALLENTOWN C
WHITEHALL ALLENTOWN C			0101/0187		0100/0187	1 0 00555 0 00 0055+21
1 0 00555 0 00 0055+21			025122 FT		021681 FT	NC MA
NC MACARTHUR RD						SUMNER AVE. BMSBG 39/0145/0100/0000
SUMNER AVE. BMSBG 39/0145/0100/0000						MFC BEGIN = B
MFC BEGIN = B			LENGTH(AH 3032 BK 1172)		0101/0000	0100/0000
LENGTH(AH 3032 BK 1172)						0090/1168
						0090/0936
						0090/0913
						0090/0628
						0090/0592
						0090/0312
						0090/0294
						020509 FT
						NC SE
						SEVENTH ST WASHINGTON ST (CITY)
						0090/0000
						LTH AH 001172 BK 001637

GREEN ST

EXTRACT DATE: 12/28/2024 ROADWAY MANAGEMENT SYSTEM PAGE NUMBER: 77
PRINT DATE: 12/30/2024 SLD COUNTY/SR - ANNUAL PRINT COUNTY: LEHIGH

DIR: N TOTAL LEN: 13.916 MI. DIST: 05-3 SR: 145
LEFT MUN: ALLENTOWN C RIGHT MUN: ALLENTOWN C

(CITY)	0089/1342	==	==	
TILGHMAN ST		00	00	
(SR1002 SEG 0230/0166)	0089/1030	==	==	
ALLEN ST		00	00	
(CITY)		==	==	
1 0 00555 0 00 0027+06	0089/0509			
LIBERTY ST	022313 FT			
(CITY)		00	00	
LENGTH(AH 1637 BK 2722)	0089/0000	S	N	
GORDON ST		00	00	
(CITY)		==	==	
CHEW ST	0087/2178			
(CITY)		00	00	
TURNER ST	0087/1642			
(CITY)		00	00	
LINDEN ST	0087/1104			
(CITY)		00	00	
LC TO HAMILTON ST	0087/0555			
(CONN)		==	==	
1 0 00555 0 00 0000+00	0087/0149			
HAMILTON ST	019591 FT			
(CITY)		00	00	
LENGTH(AH 2722 BK 1096)	0087/0000	S	N	
012"H 12"W CON BOX CUL				
LEN=0030 INSTALLED UNKN	0085/0608			
WALNUT ST		00	00	
(CITY)		==	==	
012 "DIA CIRC CONCR	0085/0548			
LEN=0099 INSTALLED UNKN	0085/0545			
1 0 00153 0 04 0472+37	018495 FT			
UNION ST				
(CITY)		00	00	
NC SEVENTH ST		S	N	
MFC BEGIN = B				
LENGTH(AH 1096 BK 0246)	0085/0000			
	018249 FT			

020509 FT
7088/0000 LTH AH 001637 BK 002722

020509 FT
7086/0000 LTH AH 002722 BK 001096

020509 FT
7084/0000 LTH AH 001096 BK 000246
NC UN ION ST
020263 FT 1 0 00153 0 04 0469+51
CHURCH ST
(CITY)
UNION ST

DIST: 05-3 SR: 145
RIGHT MUN: ALLENTOWN C

0076/0000

```

      NC AUBURN ST
      AUBURN ST
0074/1369 (CITY)
      012 " DIA CIRC CONCR
0074/1316 LEN=0099 INSTALLED UNKN
      018 " DIA CIRC CONCR
0074/1115 LEN=0099 INSTALLED UNKN
      HARRISON ST

```

EXTRACT DATE: 12/28/2024 ROADWAY MANAGEMENT SYSTEM PAGE NUMBER: 75
PRINT DATE: 12/30/2024 SLD COUNTY/SR - ANNUAL PRINT COUNTY: LEHIGH

DIR: N TOTAL LEN: 13.916 MI. DIST: 05-3 SR: 145
LEFT MUN: ALLENTOWN C RIGHT MUN: ALLENTOWN C

LTH AH 001874 BK 001197 016310 FT
7075/0000

RYE ST
(CITY) 0072/1024

FIFTH ST
(CITY) 0072/0807

FOR SR 0145S TO 0145S
(CONN) 0072/0115

015113 FT

FOR SR 0145S TO 0145S
(CONN) 0070/2476

== 0074/1090 (CITY)
== 0074/0748 CLEVELAND ST
== 0074/0734 (CITY)
== 0074/0556 CLEVELAND ST
== 0074/0528 CHESTER ST
== 0074/0528 (CITY)
HOSPITAL WALKWAY
0074/0320 OP ID 39/0145/0074/0320
016537 FT 1 0 00153 0 04 0430+87
WYOMING ST
(CITY)
MFC BEGIN = B
0074/0000 LENGTH(AH 1874 BK 1197)
018 "DIA CIRC CONCR
0072/1085 LEN=0099 INSTALLED UNKN
0072/1000 012 "DIA CIRC CONCR
LEN=0030 INSTALLED UNKN
(APRA) IMPERIAL EXCAVAT
NC FIFTH ST
0072/0782 018 "DIA CIRC CONCR
LEN=0050 INSTALLED UNKN
0072/0479 BMS EN 39/0145/0072/0192
1 0 00153 0 04 0419+12
TROUT CREEK
0072/0192 BMS BG 39/0145/0072/0192
0072/0040 018 "DIA CIRC CONCR
LEN=0030 INSTALLED UNKN
015340 FT 1 0 00153 0 04 0419+12
FOURTH ST
(CITY)
NC SUSQUEHANNA ST
SUSQUEHANNA ST
(SR2004 SEG 0010/0000)
0072/0000 LENGTH(AH 1197 BK 2608)
018 "DIA CIRC CONCR
0070/2585 LEN=0099 INSTALLED UNKN
0070/2156 JUNIATA ST
(CITY)
BROWNSTONE ST.
(CITY)
0070/1771 (CITY)

DIR: N TOTAL LEN: 13.916 MI. DIST: 05-3 SR: 145
LEFT MUN: ALLENTOWN C RIGHT MUN: ALLENTOWN C

LC TO K-MART PZ
(CONN)
K-MART PLAZA
(PRDR)
LC FROM K-MART PZ
(CONN)

0070/1115
0070/1044
0070/0947

012505 FT

LC TO FIFTH ST
(CONN)
FIFTH ST
(CITY)

0060/1884
0060/1638

BAKER ST
(CITY)

0060/0321
010197 FT

0070/1604	018 "DIA CIRC CONCR LEN=0035 INSTALLED UNKN CHAPEL AV (CITY)
0070/1595	012 "DIA CIR PLASTIC LEN=0099 INSTALLED UNKN
0070/1571	LEXINGTON ST (CITY)
0070/1044	FEDERAL ST (CITY)
0070/0711	LYNNWOOD ST (CITY)
0070/0419	1 0 00153 0 03 0390+45 MONTGOMERY ST (CITY)
012732 FT	LENGTH(AH 2608 BK 2308) WABASH ST (CITY)
0070/0000	BROOKDALE ST (CITY)
0060/1957	TROUT CREEK STRUCTURE LENGTH 15 FT BMSID 39/0145/0060/1631 BRISTOL AL (CITY)
0060/1638	DIXON ST (CITY)
0060/1462	018 "DIA CIRC METAL LEN=0099 INSTALLED UNKN
0060/1139	016 "DIA CAST IRON LEN=0099 INSTALLED UNKN
0060/1123	COOPER ST (CITY)
0060/0875	1 0 00153 0 03 0367+38 EMMAUS AV (SR2002 SEG 0080/0000)
0060/0589	LENGTH(AH 2308 BK 3022) 016 "DIA CIRC CONCR LEN=0030 INSTALLED UNKN
010424 FT	
0060/0000	
0050/2756	

EXTRACT DATE: 12/28/2024 ROADWAY MANAGEMENT SYSTEM PAGE NUMBER: 73
PRINT DATE: 12/30/2024 SLD COUNTY/SR - ANNUAL PRINT COUNTY: LEHIGH

DIR: N TOTAL LEN: 13.916 MI. DIST: 05-3 SR: 145
LEFT MUN: ALLENTOWN C RIGHT MUN: ALLENTOWN C

SOUTH FIFTH ST
(CITY)

0050/0611

NORMANDY ST
(CITY)

0050/0219

007175 FT

ERNEY ST
(T853)

0040/2337

==	0050/2551	EUCLID ST (CITY)	
==	0050/2124	TURBOT ST (CITY)	
---	0050/2105	018 "DIA CIRC CONCR LEN=0099 INSTALLED UNKN	
==	0050/1837	ESTER ST (CITY)	
==	0050/1549	DOVER ST (CITY)	
==	0050/1380	MOUNTAIN RD (CITY)	
==	0050/1026	JOHNSTON ST (CITY)	
---	0050/1009	018 "DIA CIRC METAL LEN=0099 INSTALLED UNKN	
---	0050/0587	018 "DIA CAST IRON LEN=0099 INSTALLED UNKN	
---	0050/0030	NC FOURTH ST ALLENTOWN	
---	007402 FT	SALISBURY T 1 0 00153 0 03 0337+50	
---	0050/0000	LENGTH(AH 3022 BK 2956) OLD PIKE AV	
==	0040/2850	(T855) 018 "DIA CIRC CONCR	
---	0040/2709	LEN=0040 INSTALLED UNKN	
---	0040/2295	024 "DIA CIRC CONCR LEN=0040 INSTALLED UNKN	
---	0040/1924	024 "DIA CIRC CONCR LEN=0040 INSTALLED UNKN	
==	0040/1848	OLD PIKE AV (T855)	
POE	0040/1175	(APRA) ASPHALT MAINT SO ENTRANCE TO ASP MAINT S (PRDR)	
---	0040/0734	024 "DIA CIRC CONCR LEN=0030 INSTALLED UNKN	
---	0040/0336	020 "DIA CIRC METAL LEN=0030 INSTALLED UNKN	
---	0040/0043	SALISBURY UPPER SAUCON T EAST ROCK RD	

EXTRACT DATE: 12/28/2024 ROADWAY MANAGEMENT SYSTEM PAGE NUMBER: 72
PRINT DATE: 12/30/2024 SLD COUNTY/SR - ANNUAL PRINT COUNTY: LEHIGH

DIR: N TOTAL LEN: 13.916 MI. DIST: 05-3 SR: 145
LEFT MUN: UPPER SAUCON T RIGHT MUN: UPPER SAUCON T

1 0 00153 0 03 0307+65 004219 FT
E WEST ROCK RD
(T500) 0040/0000

00 00
== ==

004446 FT (T457)

5 0040/0000 LENGTH(AH 2956 BK 2961)
024 "DIA CIRC CONCR
0030/2593 LEN=0030 INSTALLED UNKN

== ==

== ==

0030/1486 018 "DIA CIRC CONCR
LEN=0099 INSTALLED UNKN

== ==

0030/1097 018 "DIA CIRC CONCR
LEN=0025 INSTALLED UNKN

== ==

0030/0776 UNKNOWN RD
(TWP)

== ==

0030/0730 018 "DIA CIRC CONCR
LEN=0025 INSTALLED UNKN

== ==

0030/0447 018 "DIA CIRC CONCR
LEN=0025 INSTALLED UNKN

001258 FT

== ==

001485 FT 1 0 00153 0 03 0284+00

5 0030/0000 MFC BEGIN = B
LENGTH(AH 2961 BK 1485)

== ==

VERA CRUZ RD
(SR2023 SEG 0210/2440)
OAKHURST DR
(SR2038 SEG 0004/0000)

0015/0961

00 0000 00

0014/1371 018 "DIA CIRC CONCR
LEN=0060 INSTALLED UNKN

FROM 2023/0210 SH
(CONN)

0015/0865

== ==

0014/1000 018 "DIA CIRC CONCR
LEN=0050 INSTALLED UNKN

BMS EN 39/0145/0015/0000 0015/0082
1 0 00153 0 02 0265+57 000000 FT

RAMP D RD
(SR8028 SEG 0250/0641)
NC PIKE AV

SR 309 SH INTER-BK
(SR0309 SEG 0093/1721)

PA 309
BMS BG 39/0145/0015/0000

MFC BEGIN = B
LENGTH(AH 1258 BK 0000) 0015/0000

5 5

000000 FT 0 0 00000 0 00 0000+00

SR 0309 SH
(SR0309 SEG 0092/1320)

NC PIKE AV

RAMP B RD
(SR8028 SEG 0500/2430)

SR 0309 SH
(SR0309 SEG 0092/1320)

MFC BEGIN = B
LENGTH(AH 1485 BK 0000)

DIR: B TOTAL LEN: 7.056 MI. DIST: 05-3 SR: 143
LEFT MUN: LYNN T RIGHT MUN: LYNN T

	037256 FT	JORDAN RD
	0150/2981	(SR0309 SEG 0510/2456)
	0150/2783	TO 0309/0510 SH
		(CONN)
	0150/2490	024 "DIA CIRC METAL
	0150/2380	LEN=0050 INSTALLED UNKN
		BMSBN 39/0143/0150/2363
		0 0 0000 0 00 0000+00
		T. ONTELAUNEE
		0150/2363
	0150/2200	BMSBN 39/0143/0150/2185
		0 0 0000 0 00 0000+00
		MILL RACE
	0150/2185	BMSBG 39/0143/0150/2185
		016 "DIA CIRC METAL
	0150/1300	LEN=0034 INSTALLED UNKN
		024 "DIA CIR PLASTIC
	0150/0988	LEN=0045 INSTALLED UNKN
		015 "DIA CIRC CONCR
	0150/0807	LEN=0031 INSTALLED UNKN
	0150/0682	WASHINGTON ST
		(T774)
	034275 FT	1 0 00285 0 01 0342+20
		016 "DIA CIRC CONCR
		LEN=0020 INSTALLED 2003
		MADISON ST
		(SR4033 SEG 0130/3662)
	0150/0000	LENGTH(AH 2981 BK 2003)
		MARKET ST
	0140/1647	(TB64)
	0140/1401	036"H 95"W CONC STRUCT
	0140/1376	LEN=0050 INSTALLED UNKN
		BMSBN 39/0143/0140/1365
		0 0 0000 0 00 0000+00
		T. ONTELAUNEE
	0140/1365	BMSBG 39/0143/0140/1365
		036"H 00"W MULT CONCR
	0140/1250	LEN=0040 INSTALLED UNKN

EXTRACT DATE: 12/28/2024 ROADWAY MANAGEMENT SYSTEM PAGE NUMBER: 70
PRINT DATE: 12/30/2024 SLD COUNTY/SR - ANNUAL PRINT COUNTY: LEHIGH

DIR: B TOTAL LEN: 7.056 MI. DIST: 05-3 SR: 143
LEFT MUN: LYNN T RIGHT MUN: LYNN T

1 0 00285 0 01 0302+30 030276 FT
MOSSERVILLE RD
(SR4024 SEG 0010/0000) 0130/0000

032272 FT

027968 FT

Station	Direction	Material	Length	Notes
0140/1246	Right	BMS EN 39/0143/0140/1235	000000	0000+00
0140/1235	Right	BMS BG 39/0143/0140/1235	000000	0000+00
0140/0549	Right	018 "DIA CIRC CONCR	LEN=0030	INSTALLED UNKN
032272 FT	Right	1 0 00285 0 01 0322+60	000000	0000+00
0140/0000	Right	NC DE CATUR ST	000000	0000+00
0130/1856	Right	ALLEMA ENGEL RD	000000	0000+00
0130/1158	Right	(SR4032 SEG 0050/3185)	000000	0000+00
0130/1128	Right	015 "DIA CIRC CONCR	LEN=0039	INSTALLED UNKN
0130/0776	Right	016 "DIA CIRC PLASTIC	LEN=0035	INSTALLED UNKN
0130/0142	Right	018 "DIA CIRC CONCR	LEN=0031	INSTALLED UNKN
0130/0101	Right	BR. ONTELAUNE	000000	0000+00
0130/0000	Right	014 "DIA CIRC CONCR	LEN=0032	INSTALLED UNKN
0120/2137	Right	012 "DIA CIRC CONCR	LEN=0032	INSTALLED UNKN
0120/1765	Right	014 "DIA CIRC CONCR	LEN=0032	INSTALLED UNKN
0120/1349	Right	018 "DIA CIRC METAL	LEN=0031	INSTALLED UNKN
0120/0387	Right	014 "DIA CIRC CONCR	LEN=0035	INSTALLED UNKN
0120/0000	Right	014 "DIA CIRC CONCR	LEN=0033	INSTALLED UNKN
0110/3423	Right	014 "DIA CIRC CONCR	LEN=0032	INSTALLED UNKN
0110/3020	Right	015 "DIA CIRC CONCR	LEN=0032	INSTALLED UNKN
0110/2810	Right	018 "DIA CIRC METAL	LEN=0031	INSTALLED UNKN
0110/2460	Right	014 "DIA CIRC CONCR	LEN=0035	INSTALLED UNKN

EXTRACT DATE: 12/28/2024 ROADWAY MANAGEMENT SYSTEM PAGE NUMBER: 69
PRINT DATE: 12/30/2024 SLD COUNTY/SR - ANNUAL PRINT COUNTY: LEHIGH

DIR: B TOTAL LEN: 7.056 MI. DIST: 05-3 SR: 143
LEFT MUN: LYNN T RIGHT MUN: LYNN T

024545 FT

022465 FT

020546 FT

0110/2285	LEN=0035	INSTALLED UNKN
0110/2251	GUN CLUB RD (T770)	
0110/1447	015 "DIA CIRC CONCR LEN=0030	INSTALLED UNKN
0110/1074	016 "DIA CIRC CONCR LEN=0032	INSTALLED UNKN
0110/0697	012 "DIA CIR PLASTIC LEN=0032	INSTALLED UNKN
0110/0330	024 "DIA CIRC CONCR LEN=0037	INSTALLED UNKN
0110/0009	014 "DIA CIRC CONCR LEN=0031	INSTALLED UNKN
024545 FT	1 0 00285 0 01 0245+22 ULRICH MILL RD (T768)	
0110/0000	LENGTH(AH 3423 BK 2080) 054"H 72"W ELLIP CONC	
0100/1921	LEN=0047	INSTALLED UNKN
0100/0780	014 "DIA CIR PLASTIC LEN=0032	INSTALLED UNKN
0100/0395	012 "DIA CIR PLASTIC LEN=0031	INSTALLED UNKN
0100/0001	018 "DIA CIRC CONCR LEN=0031	INSTALLED UNKN
022465 FT	1 0 00285 0 01 0224+29 QUARRY RD (T766)	
0100/0000	LENGTH(AH 2080 BK 1919) 016 "DIA CIRC CONCR	
0090/1648	LEN=0032	INSTALLED UNKN
0090/1335	016 "DIA CIR PLASTIC LEN=0036	INSTALLED UNKN
0090/0477	012 "DIA CIRC CONCR LEN=0032	INSTALLED UNKN
0090/0114	012 "DIA CIR PLASTIC LEN=0030	INSTALLED UNKN
020546 FT	1 0 00285 0 01 0205+20 LENGTH(AH 1919 BK 2404)	
0090/0000	016 "DIA CIRC CONCR LEN=0032	INSTALLED UNKN
0080/2234	LEN=0032	INSTALLED UNKN
0080/1649	BMSBN 39/0143/0080/1638 1 0 00285 0 01 0186+39 T. ONTELAUNEE	
0080/1638	BMSBG 39/0143/0080/1638	

DIR: B TOTAL LEN: 7.056 MI. DIST: 05-3 SR: 143
LEFT MUN: LYNN T RIGHT MUN: LYNN T

FORT EVERETT RD
(T762)

0080/1038

0080/1038
0080/0569

016 "DIA CIRC CONCR
LEN=0057 INSTALLED UNKN
HOFFADECKEL CT
(T762)

BMSSEN 39/0143/0080/0518
1 0 00285 0 01 0180+34
T. ONTELAUNEE

0080/0546

BMSBG 39/0143/0080/0518

0080/0193

016 "DIA CIRC CONCR
LEN=0030 INSTALLED UNKN

018142 FT

0080/0127

016 "DIA CIRC CONCR
LEN=0029 INSTALLED UNKN

018142 FT

1 0 00285 0 01 0180+34

0080/0000

LENGTH(AH 2404 BK 3107)

0070/3047

012 "DIA CIR PLASTIC
LEN=0099 INSTALLED UNKN

0070/2710

016 "DIA CIRC CONCR
LEN=0035 INSTALLED UNKN

0070/2484

016 "DIA CIRC CONCR
LEN=0064 INSTALLED UNKN

BEHLER RD
(T758)

0070/2445

0070/2454

016 "DIA CIRC METAL
LEN=0061 INSTALLED UNKN

0070/2445

BEHLER RD
(SR0863 SEG 0260/2935)

0070/2292

036 "DIA CIRC CONCR
LEN=0028 INSTALLED UNKN

NORTH AL
(TWP)

0070/1776

0070/1702

SOUTH AL
(TWP)

0070/1242

016 "DIA CIR PLASTIC
LEN=0032 INSTALLED UNKN

0070/0890

036 "DIA CIRC CONCR
LEN=0054 INSTALLED UNKN

015035 FT

015035 FT

1 0 00285 0 01 0149+85

0070/0000

STRAWBERRY CT
(T756)

LENGTH(AH 3107 BK 2564)

KOENIG DR
(PRDR)

0060/0976

0060/0963

036 "DIA CIRC CONCR
LEN=0030 INSTALLED UNKN

0060/0565

012 "DIA CIR PLASTIC
LEN=0032 INSTALLED UNKN

012471 FT

1 0 00285 0 01 0124+48 012471 FT

EXTRACT DATE: 12/28/2024 ROADWAY MANAGEMENT SYSTEM PAGE NUMBER: 67
PRINT DATE: 12/30/2024 SLD COUNTY/SR - ANNUAL PRINT COUNTY: LEHIGH

DIR: B TOTAL LEN: 7.056 MI. DIST: 05-3 SR: 143
LEFT MUN: LYNN T RIGHT MUN: LYNN T

ONTELAUNEE RD (T752)	0060/0000	==	5 0060/0000	LENGTH(AH 2564 BK 1860) 018 "DIA CIRC CONCR LEN=0035
		---	0050/1268	INSTALLED UNKN
SUMMIT DR (PRDR)	0050/0652	==		
		---	0050/0270	016 "DIA CIRC CONCR LEN=0032 INSTALLED UNKN
		---	0050/0016	016 "DIA CIRC CONCR LEN=0060 INSTALLED UNKN
1 0 00285 0 01 0106+00 010611 FT PLEASURE CT (T727)	0050/0000	==	5 0050/0000	DONATS PEAK RD (SR4037 SEG 0070/2590) LENGTH(AH 1860 BK 3283) 016 "DIA CIRC CONCR LEN=0030 INSTALLED UNKN
		---	0040/3064	012 "DIA CIR PLASTIC LEN=0032 INSTALLED UNKN
		---	0040/2757	016 "DIA CIRC CONCR LEN=0034 INSTALLED UNKN
		---	0040/2375	SKY VIEW DR (TWP)
		==	0040/2312	
SURF DR (PRDR)	0040/0776	==		
		---	0040/0710	016 "DIA CIRC CONCR LEN=0031 INSTALLED UNKN
		---	0040/0441	016 "DIA CIRC CONCR LEN=0032 INSTALLED UNKN
		---	0040/0073	016 "DIA CIR PLASTIC LEN=0040 INSTALLED UNKN
	007328 FT		007328 FT	1 0 00285 0 01 0072+90 ALLEMAENGEL RD (T735)
HAMM CT (T752)	0030/1816	==	5 0040/0000	LENGTH(AH 3283 BK 2023)
		---	0030/1681	BMS EN 39/0143/0030/1644 1 0 00285 0 01 0069+45 T. ONTELAUNEE
		---	0030/1644	BMS BG 39/0143/0030/1644 016 "DIA CIRC CONCR LEN=0034 INSTALLED UNKN
		---	0030/1230	
		---	0030/0482	016 "DIA CIRC CONCR LEN=0030 INSTALLED UNKN 016 "DIA CIRC CONCR

EXTRACT DATE: 12/28/2024 ROADWAY MANAGEMENT SYSTEM PAGE NUMBER: 66
PRINT DATE: 12/30/2024 SLD COUNTY/SR - ANNUAL PRINT COUNTY: LEHIGH

DIR: B TOTAL LEN: 7.056 MI. DIST: 05-3 SR: 143
LEFT MUN: LYNN T RIGHT MUN: LYNN T

1 0 00285 0 01 0052+87 005305 FT
LEASER RD
(T746) 0030/0000

SLATEVILLE RD
(T865)
STEINSVILLE RD
(SR4038 SEG 0030/2960) 0020/1727

1 0 00285 0 01 0025+20 002533 FT
CLOVER RD
(SR4036 SEG 0010/1587) 0020/0000

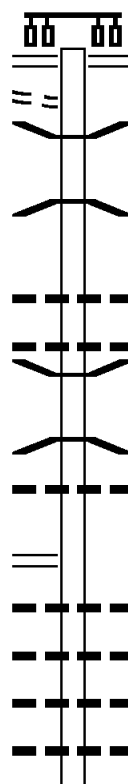
000000 FT

0030/0340	LEN=0033	INSTALLED UNKN
016 "DIA	CIRC CONCR	
0030/0255	LEN=0036	INSTALLED UNKN
016 "DIA	CIRC CONCR	
0030/0003	LEN=0036	INSTALLED UNKN
005305 FT		
5 0030/0000	LENGTH(AH 2023 BK 2772)	
016 "DIA	CIRC CONCR	
0020/2764	LEN=0036	INSTALLED UNKN
015 "DIA	CIRC CONCR	
0020/2173	LEN=0033	INSTALLED UNKN
LEVAN RD		
(T746)		
0020/1816		
0020/1637	BMS EN 39/0143/0020/1610	
1 0 00285 0 01 0041+36		
T. ONTELAUNEE		
0020/1610	BMS BG 39/0143/0020/1610	
024 "DIA	CIRC CONCR	
0020/0736	LEN=0037	INSTALLED UNKN
002533 FT	LEVAN RD	
(T835)		
5 0020/0000	LENGTH(AH 2772 BK 2533)	
048"H 36"W	ELLIP METAL	
0010/2370	LEN=0068	INSTALLED UNKN
012 "DIA	CIR PLASTIC	
0010/1608	LEN=0032	INSTALLED UNKN
048 "DIA	CIRC METAL	
0010/1020	LEN=0038	INSTALLED UNKN
014 "DIA	CIR PLASTIC	
0010/0360	LEN=0030	INSTALLED UNKN
012 "DIA	CIR PLASTIC	
0010/0141	LEN=0034	INSTALLED UNKN
014 "DIA	CIR PLASTIC	
0010/0020	LEN=0030	INSTALLED UNKN
000000 FT	1 0 00285 0 00 0000+00	
NC KINGS HW		
INTER-BK	ONTELAUNEE TR	
(SR0143 SEG 0240/3021)		
MFC BEGIN = D		
BK-BERKS		(06)
5 0010/0000	LENGTH(AH 2533 BK 0000)	

EXTRACT DATE: 12/28/2024 ROADWAY MANAGEMENT SYSTEM PAGE NUMBER: 65
PRINT DATE: 12/30/2024 SLD COUNTY/SR - ANNUAL PRINT COUNTY: LEHIGH
DIR: E TOTAL LEN: 16.484 MI. DIST: 05-3 SR: 100
LEFT MUN: HEIDELBERG T RIGHT MUN: HEIDELBERG T

087033 FT
FROM 0309/0460 SH
(CONN) 0340/1840

1 0 00672 0 01 0561+64 085033 FT
WERLEYS CORNER RD
(SR4019 SEG 0110/2173) 0340/0000



086850 FT SR 0309 SH
0340/2000 (SR0309 SEG 0460/1382)
0340/1750 BMS EN 39/0100/0340/1733
1 0 00672 0 01 0578+95
TR. JORDAN CK
0340/1733 BMSBG 39/0100/0340/1733
0340/0722 018 " DIA CIRC CONCR
LEN=0050 INSTALLED UNKN
0340/0390 018 " DIA CIRC CONCR
LEN=0055 INSTALLED UNKN
0340/0096 BMS EN 39/0100/0340/0085
1 0 00672 0 01 0562+49
TR. JORDAN CK
0340/0085 BMSBG 39/0100/0340/0085
066"H 50"W STRUCTURE *
0340/0075 LEN=0030 INSTALLED UNKN
084850 FT
5 0340/0000 LENGTH(AH 2000 BK 1786)
018 " DIA CIRC CONCR
0330/1596 LEN=0099 INSTALLED UNKN
018 " DIA CIRC CONCR
0330/1337 LEN=0050 INSTALLED UNKN
018 " DIA CIRC CONCR
0330/1141 LEN=0050 INSTALLED 1997
030 " DIA CIRC CONCR
0330/0873 LEN=0030 INSTALLED 2001

EXTRACT DATE: 12/28/2024 ROADWAY MANAGEMENT SYSTEM PAGE NUMBER: 64
PRINT DATE: 12/30/2024 SLD COUNTY/SR - ANNUAL PRINT COUNTY: LEHIGH

DIR: E TOTAL LEN: 16.484 MI. DIST: 05-3 SR: 100
LEFT MUN: HEIDELBERG T RIGHT MUN: HEIDELBERG T

					0330/0177	BMS	SEN	39/0100/0330/0107
						1	0	00672 0 01 0544+35
								JORDAN CK.
					0330/0107	BMS	SBG	39/0100/0330/0107
					083064 FT	1	0	00672 0 01 0543+56
								SADDLE RD
								(T668)
					5 0330/0000	LENGTH(AH	1786	BK 2960)
						018	"	DIA CIRC CONCR
					0320/2955	LEN=0050		INSTALLED 1997
								018 "DIA CAST IRON
					0320/2156	LEN=0050		INSTALLED UNKN
								HEIDELBERG
					0320/1701			LOWHILL T
								018 "DIA CIRC CONCR
					0320/0090	LEN=0050		INSTALLED UNKN
					080104 FT			
					5 0320/0000	LENGTH(AH	2960	BK 3008)
						018	"	DIA CIRC CONCR
					0310/2732	LEN=0050		INSTALLED UNKN
						018	"	DIA CIRC CONCR
					0310/2425	LEN=0050		INSTALLED UNKN
						018	"	DIA CIRC CONCR
					0310/2048	LEN=0050		INSTALLED UNKN
								018 "DIA CIRC CONCR
					0310/1328	LEN=0050		INSTALLED UNKN
						018	"	DIA CIRC CONCR
					0310/1023	LEN=0036		INSTALLED UNKN
						018	"	DIA CIRC CONCR
					0310/0724	LEN=0036		INSTALLED UNKN
								SELL RD
					0310/0245	(SR4031	SEG	0010/0000)
					0310/0074	BMS	SEN	39/0100/0310/0000
					077096 FT	1	0	00672 0 01 0483+02
								JORDAN CK.
					5 0310/0000	BMS	SBG	39/0100/0310/0000
						LENGTH(AH	3008	BK 1556)
								018 "DIA CIRC CONCR
					0300/0798	LEN=0060		INSTALLED 1997
								SWITZER CK.
								STRUCTURE LENGTH 8 FT

083247 FT

077279 FT

0300/1327

1 0 00672 0 01 0514+14 080287 FT
HOLLENBACH RD
(T659)

0320/0000

NARRIS RD
(T648)

DIR: E TOTAL LEN: 16.484 MI. DIST: 05-3 SR: 100
LEFT MUN: LOWHILL T RIGHT MUN: LOWHILL T

COUNTRY SPRING RD
(T651)

0300/0294

075723 FT

1 0 00672 0 01 0443+64 073270 FT
HERBER RD
(T664)

0290/0000

070741 FT

>-----<	0300/0796	BMSID 39/0100/0300/0880
==	0300/0601	BITTNER'S CORNER RD (T654)
-----	0300/0573	018 "DIA CIRC CONCR LEN=0050 INSTALLED UNKN
-----	0300/0348	018 "DIA CIRC CONCR LEN=0060 INSTALLED UNKN
==		
-----	0300/0107	024 "DIA CIRC CONCR LEN=0070 INSTALLED 2001
-----	075540 FT	1 0 00672 0 01 0468+30
5-----	0300/0000	LENGTH(AH 1556 BK 2453) 018 "DIA CIRC CONCR
-----	0290/2302	LEN=0050 INSTALLED UNKN
-----	0290/2071	018 "DIA CIRC CONCR LEN=0060 INSTALLED UNKN
-----	0290/1698	018 "DIA CIRC CONCR LEN=0050 INSTALLED UNKN
-----	0290/1468	018 "DIA CIRC CONCR LEN=0020 INSTALLED UNKN
	073087 FT	
==	5-----	0290/0000 LENGTH(AH 2453 BK 2529)
==	0280/1916	GAME PRESERVE RD (T639)
-----	0280/1359	016 "DIA CIRC CONCR LEN=0060 INSTALLED UNKN
-----	0280/1011	018 "DIA CIRC CONCR LEN=0065 INSTALLED UNKN
-----	0280/0674	018 "DIA CIRC CONCR LEN=0065 INSTALLED UNKN
==	0280/0640	RABER RD (T684)
-----	0280/0307	018 "DIA CIRC CONCR LEN=0065 INSTALLED UNKN
	070558 FT	1 0 00672 0 01 0418+37
5-----	0280/0000	LENGTH(AH 2529 BK 2946) 018 "DIA CIRC CONCR
-----	0270/2811	LEN=0050 INSTALLED UNKN
-----	0270/2465	018 "DIA CIRC CONCR LEN=0050 INSTALLED UNKN
-----	0270/2217	018 "DIA CIRC CONCR LEN=0050 INSTALLED UNKN
-----	0270/1917	018 "DIA CIRC CONCR LEN=0050 INSTALLED UNKN

EXTRACT DATE: 12/28/2024 ROADWAY MANAGEMENT SYSTEM PAGE NUMBER: 62
PRINT DATE: 12/30/2024 SLD COUNTY/SR - ANNUAL PRINT COUNTY: LEHIGH

DIR: E TOTAL LEN: 16.484 MI. DIST: 05-3 SR: 100
LEFT MUN: LOWHILL T RIGHT MUN: LOWHILL T

HOLBENS VALLEY RD
(SR4040 SEG 0180/2823) 0270/1042

GEORGE RD
(T658) 0270/0383

067795 FT

LYON VALLEY RD
(SR4025 SEG 0070/1570) 0260/0000

065052 FT

062886 FT

0270/1652	018 "DIA CIRC CONCR LEN=0050 INSTALLED UNKN
0270/1383	018 "DIA CIRC CONCR LEN=0050 INSTALLED UNKN
0270/1107	018 "DIA CIRC CONCR LEN=0055 INSTALLED UNKN
0270/0588	T. LYON CREEK STRUCTURE LENGTH 26 FT BMSID 39/0100/0270/0588
0270/0531	018 "DIA CIRC CONCR LEN=0035 INSTALLED UNKN
0270/0310	018 "DIA CIRC CONCR LEN=0060 INSTALLED UNKN
067612 FT	1 0 00672 0 01 0388+45 HAUSMAN CR (T652)
0270/0000	LENGTH(AH 2946 BK 2743) 018 "DIA CIRC CONCR
0260/2686	LEN=0050 INSTALLED UNKN
0260/2385	018 "DIA CIRC CONCR LEN=0050 INSTALLED UNKN
0260/1653	KISTLER RD (SR4025 SEG 0080/0000)
0260/1355	016 "DIA CIRC CONCR LEN=0050 INSTALLED UNKN
0260/1049	018 "DIA CIRC CONCR LEN=0050 INSTALLED UNKN
0260/0494	024 "DIA CIRC CONCR LEN=0060 INSTALLED UNKN
064869 FT	1 0 00672 0 01 0361+52 HAUSMAN CR (T652)
0260/0000	LENGTH(AH 2743 BK 2166) LYON CREEK
0250/2071	STRUCTURE LENGTH 30 FT BMSID 39/0100/0250/2071
0250/1682	030 "DIA CIRC CONCR LEN=0030 INSTALLED UNKN
0250/1267	030 "DIA CIRC CONCR LEN=0030 INSTALLED UNKN
062703 FT	1 0 00672 0 01 0339+19
0250/0000	LENGTH(AH 2166 BK 2464)

EXTRACT DATE: 12/28/2024 ROADWAY MANAGEMENT SYSTEM PAGE NUMBER: 61
PRINT DATE: 12/30/2024 SLD COUNTY/SR - ANNUAL PRINT COUNTY: LEHIGH

DIR: E TOTAL LEN: 16.484 MI. DIST: 05-3 SR: 100
LEFT MUN: LOWHILL T RIGHT MUN: LOWHILL T

				0240/2431	018 "DIA CIRC CONCR LEN=0070 INSTALLED UNKN
				0240/1879	018 "DIA CIRC CONCR LEN=0070 INSTALLED UNKN
				0240/1303	018 "DIA CIRC CONCR LEN=0070 INSTALLED UNKN
				0240/0762	018 "DIA CIRC CONCR LEN=0070 INSTALLED UNKN
				0240/0415	018 "DIA CIRC CONCR LEN=0070 INSTALLED UNKN
	060422 FT			060239 FT	1 0 00672 0 01 0314+29
				0240/0000	LENGTH(AH 2464 BK 2421)
WINDY RD (T596)		0230/1283	==		
			==	0230/1238	WINDY RD (T596)
				0230/1015	018 "DIA CIRC CONCR LEN=0040 INSTALLED UNKN
				0230/0658	018 "DIA CIRC CONCR LEN=0040 INSTALLED UNKN
				0230/0287	018 "DIA CIRC CONCR LEN=0040 INSTALLED UNKN
TO 4003/0120 SH (CONN)		0230/0215	==		
				0230/0133	016 "DIA CIRC CONCR LEN=0040 INSTALLED UNKN
				0230/0093	018 "DIA CIRC CONCR LEN=0060 INSTALLED UNKN
CLAUSSVILLE RD (SR4003 SEG 0130/0000)		0230/0050	==		
	058001 FT		==	0230/0050	KERNSVILLE RD (SR4003 SEG 0130/0000)
				057818 FT	1 0 00672 0 01 0291+39
				0230/0000	LENGTH(AH 2421 BK 3352)
				0220/3159	TO 4003/0130 SH (CONN)
				0220/2279	024 "DIA CIRC CONCR LEN=0070 INSTALLED UNKN
			==	0220/1676	PONY RD (T685)
				0220/1211	018 "DIA CIRC CONCR LEN=0070 INSTALLED UNKN
				0220/1022	018 "DIA CIRC CONCR LEN=0050 INSTALLED UNKN
				0220/0154	036 "DIA CIRC CONCR LEN=0040 INSTALLED UNKN

EXTRACT DATE: 12/28/2024 ROADWAY MANAGEMENT SYSTEM PAGE NUMBER: 60
PRINT DATE: 12/30/2024 SLD COUNTY/SR - ANNUAL PRINT COUNTY: LEHIGH

DIR: E TOTAL LEN: 16.484 MI. DIST: 05-3 SR: 100
LEFT MUN: LOWHILL T RIGHT MUN: LOWHILL T

	054649 FT		054466 FT	1 0 00672 0 01 0257+50
				ORCHARD RD
		==		(T562)
		---	5 0220/0000	LENGTH(AH 3352 BK 3087)
		---	0210/3070	018 "DIA CIRC CONCR
		---	0210/2630	LEN=0050 INSTALLED UNKN
				018 "DIA CIRC CONCR
				LEN=0025 INSTALLED UNKN
COVE RD				
(T563)				
	0210/2458	==		
		---	0210/2298	018 "DIA CIRC CONCR
		---		LEN=0025 INSTALLED UNKN
		---	0210/1884	018 "DIA CIRC CONCR
		---		LEN=0050 INSTALLED UNKN
		---	0210/1425	024 "DIA CIRC CONCR
		---		LEN=0050 INSTALLED UNKN
		==	0210/1321	BEECHWOOD ST
		---		(TWP)
		---	0210/0967	018 "DIA CIRC CONCR
		---		LEN=0050 INSTALLED UNKN
		---	0210/0461	018 "DIA CIRC CONCR
		---		LEN=0050 INSTALLED UNKN
		---	0210/0261	018 "DIA CIRC CONCR
		---		LEN=0099 INSTALLED UNKN
		---	0210/0063	018 "DIA CIRC CONCR
	051562 FT	---		LEN=0055 INSTALLED UNKN
			5 051379 FT	1 0 00672 0 01 0226+07
			5 0210/0000	LENGTH(AH 3087 BK 2715)
		---		018 "DIA CIRC CONCR
		---	0200/2534	LEN=0050 INSTALLED UNKN
		---		018 "DIA CIRC CONCR
		---	0200/2303	LEN=0050 INSTALLED UNKN
		---		018 "DIA CIRC CONCR
		---	0200/2018	LEN=0050 INSTALLED UNKN
		==		
	0200/1556			TR.HASSEN CK
				STRUCTURE LENGTH 32 FT
			0200/1330	BMSID 39/0100/0200/1330
		==		
	0200/1289	---		
		---	0200/1240	018 "DIA CIRC CONCR
		---		LEN=0099 INSTALLED UNKN
		==	0200/1164	LC FROM MOHRS RD
				(CONN)
				MOHRS RD
				(T555)
				MFC BEGIN = C
MOHRS RD				LOWHILL

DIR: E TOTAL LEN: 16.484 MI. DIST: 05-3 SR: 100
LEFT MUN: LOWHILL T RIGHT MUN: LOWHILL T

(T555)	0200/1108		0200/1108	UPPER MACUNGIE T
			0200/0630	JUG HANDLE RD
			0200/0052	(T888)
				BMS EN 39/0100/0200/0028
				0 0 00000 0 00 0000+00
				HASSEN CREEK
	048847 FT		0200/0028	BMSBG 39/0100/0200/0028
			048664 FT	1 0 00672 0 01 0198+77
				NOHAS LN
				(TWP)
				MFC BEGIN = B
			0200/0000	LENGTH(AH 2715 BK 2592)
NURSERY ST				NURSERY ST
(T564)				(T564)
HAASADAHL RD				HAASADAHL RD
(CNTY)	0191/1429	==	0190/1429	(CNTY)
				008 "DIA CIRC CONCR
			0190/0575	LEN=0099 INSTALLED UNKN
LC TO GLENLIVET WEST DR				
(CONN)	0191/0125			
1 0 00672 0 01 0175+58 046255 FT			046072 FT	1 0 00672 0 01 0175+58
GLENLIVET WEST DR				GLENLIVET WEST DR
(TWP)				(TWP)
GLENLIVET DR				GLENLIVET DR
(TWP)				(TWP)
LENGTH(AH 2592 BK 1153)	0191/0000	==	0190/0000	LENGTH(AH 2592 BK 1161)
LC FROM GLENLIVET WEST				
(CONN)	0185/1049			
018 "DIA CIRC CONCR				
LEN=0030 INSTALLED UNKN	0185/0789			
			0184/0168	GLENLIVET SOUTH DR
			044911 FT	(TWP)
				1 0 00672 0 01 0161+68
				GLENLIVET SOUTH DR
				(TWP)
1 0 00672 0 01 0161+68 045102 FT			0184/0000	LENGTH(AH 1161 BK 1059)
LENGTH(AH 1153 BK 1096)	0185/0000			018 "DIA CIRC CONCR
				LEN=0030 INSTALLED UNKN
			0180/0898	018 "DIA CIRC CONCR
				LEN=0030 INSTALLED UNKN
			0180/0897	018 "DIA CIRC CONCR
				LEN=0030 INSTALLED UNKN
			0180/0633	018 "DIA CIRC CONCR
				LEN=0030 INSTALLED UNKN
018 "DIA CIRC CONCR				
LEN=0080 INSTALLED UNKN	0181/0380			

EXTRACT DATE: 12/28/2024 ROADWAY MANAGEMENT SYSTEM PAGE NUMBER: 58
PRINT DATE: 12/30/2024 SLD COUNTY/SR - ANNUAL PRINT COUNTY: LEHIGH

DIR: E TOTAL LEN: 16.484 MI. DIST: 05-3 SR: 100
LEFT MUN: UPPER MACUNGIE T RIGHT MUN: UPPER MACUNGIE T

TO 1002/0010 SH
(CONN)

0181/0180

1 0 00672 0 01 0150+90 044006 FT

MAIN ST
(SR1002 SEG 0030/0000)
TILGHMAN ST
(SR1002 SEG 0030/0000)

LENGTH(AH 1096 BK 1780) 0181/0000
FROM 1002/0010 SH
(CONN) 0175/1660

SIGN: 4 CHORD TRUSS
BMSID 39/0100/0174/1151 0175/1160
RAMP H RD
(SR8004 SEG 0250/0000) 0175/0977

RAMP G RD
(SR8004 SEG 0260/1008)

1 0 00672 0 00 0128+90 042226 FT

I-78 EB
OP ID 39/0078/0494/1137
LENGTH(AH 1780 BK 2479) 0175/0000
018 "DIA CIRC CONCR
LEN=0050 INSTALLED UNKN 0171/2414
018 "DIA CIRC CONCR
LEN=0060 INSTALLED UNKN 0171/2240
RAMP E RD
(SR8004 SEG 0020/0000) 0171/2110

018 "DIA CIRC CONCR
LEN=0060 INSTALLED UNKN 0171/1971
RAMP F RD
(SR8004 SEG 0010/1400) 0171/1783
018 "DIA CIRC CONCR
LEN=0060 INSTALLED UNKN 0171/1652

018 "DIA CIRC METAL
LEN=0060 INSTALLED UNKN 0171/1492

0180/0100
043852 FT

FROM 1002/0030 SH
(CONN)

1 0 00672 0 01 0150+90
MAIN ST
(SR1002 SEG 0030/0000)
TILGHMAN ST
(SR1002 SEG 0030/0000)

0180/0000 LENGTH(AH 1059 BK 1779)

TO 1002/0030 SH
(CONN)
SIGN: 4 CHORD TRUSS
BMSID 39/0100/0174/1151

RAMP B RD
(SR8004 SEG 0510/1364)
RAMP A RD
(SR8004 SEG 0500/0000)

042073 FT 1 0 00672 0 00 0128+90

I-78 EB
OP ID 39/0078/0494/1137
LENGTH(AH 1779 BK 2456)

0174/0000

0170/1998 RAMP C RD
(SR8004 SEG 0750/0966)

0170/1535 RAMP D RD
(SR8004 SEG 0760/0000)

0170/1353 036 "DIA CIRC CONCR
LEN=0040 INSTALLED UNKN

EXTRACT DATE: 12/28/2024 ROADWAY MANAGEMENT SYSTEM PAGE NUMBER: 57
PRINT DATE: 12/30/2024 SLD COUNTY/SR - ANNUAL PRINT COUNTY: LEHIGH

DIR: E TOTAL LEN: 16.484 MI. DIST: 05-3 SR: 100
LEFT MUN: UPPER MACUNGIE T RIGHT MUN: UPPER MACUNGIE T

018 "DIA CIRC CONCR LEN=0062 INSTALLED UNKN 0171/1246 ADRIENNE DR (TWP)	0171/1217	==	0170/1246	024 "DIA CIRC CONCR LEN=0050 INSTALLED UNKN
			0170/1145	024 "DIA CIRC METAL LEN=0050 INSTALLED 1997
			0170/1002	024 "DIA CIRC METAL LEN=0050 INSTALLED 1997
SIGN: 4 CHORD TRUSS BMSID 39/0100/0170/0919 0171/0919			0170/0919	SIGN: 4 CHORD TRUSS BMSID 39/0100/0170/0919
			0170/0870	018 "DIA CIRC CONCR LEN=0040 INSTALLED UNKN
LC TO PENN DR (CONN) (APRA) POWERCO PENN DR (T907) PENN DR (T905)	0171/0619	==		(APRA) POWERCO PENN DR (T907) PENN DR (T905)
	0171/0500	==	0170/0500	
LC FROM PENN DR (CONN) 1 0 00672 0 00 0104+62 039747 FT (AAR 591390U)#TRKS 01 LENGTH(AH 2479 BK 1574) 0171/0000	0171/0385 039747 FT 0171/0000	==	039617 FT 0170/0000	1 0 00672 0 00 0104+62 (AAR 591390U)#TRKS 01 LENGTH(AH 2456 BK 1581)
018 "DIA CIRC CONCR LEN=0060 INSTALLED UNKN 0161/1320	0161/1320	==		
018 "DIA CIRC CONCR LEN=0060 INSTALLED UNKN 0161/1130	0161/1130	==	0160/1113	018 "DIA CIRC CONCR LEN=0099 INSTALLED 2001
TO 3012/0080 SH (CONN) SCHANTZ RD (T527) SCHANTZ RD (SR3012 SEG 0080/2446)	0161/1125	==		SCHANTZ RD (T527) SCHANTZ RD (SR3012 SEG 0080/2446)
	0161/0870	==	0160/0854	
1 0 00672 0 00 0088+85 038173 FT KRESSLER LN (T529) LENGTH(AH 1574 BK 2746) 0161/0000	038173 FT 0161/0000	==	038036 FT 0160/0000	1 0 00672 0 00 0088+85 KRESSLER LN (T529) LENGTH(AH 1581 BK 2746)
			0152/2040	030 "DIA CIRC CONCR LEN=0080 INSTALLED 2001
			0152/1810	030 "DIA CIRC CONCR LEN=0200 INSTALLED 2001
018 "DIA CIRC CONCR LEN=0200 INSTALLED UNKN 0153/1770	0153/1770	==		030 "DIA CIRC CONCR

EXTRACT DATE: 12/28/2024 ROADWAY MANAGEMENT SYSTEM PAGE NUMBER: 56
PRINT DATE: 12/30/2024 SLD COUNTY/SR - ANNUAL PRINT COUNTY: LEHIGH

DIR: E TOTAL LEN: 16.484 MI. DIST: 05-3 SR: 100
LEFT MUN: UPPER MACUNGIE T RIGHT MUN: UPPER MACUNGIE T

LC TO INDUSTRIAL BL
(CONN)
INDUSTRIAL BL
(T568)

0153/0711

0153/0584

LC FROM INDUSTRIAL BL
(CONN)

0153/0484

SIGN: CANTILEVER
BMSID 39/0100/0153/0205 0153/0197
1 0 00672 0 00 0061+28 035427 FT
LENGTH(AH 2746 BK 2076) 0153/0000

SIGN: 3 CHORD TRUSS
BMSID 39/0100/0142/0522 0143/0527
018 "DIA CIR UNKNOWN
LEN=0066 INSTALLED 2005 0143/0282
RAMP D RD
(SR8030 SEG 0250/0000)
RAMP A RD
(SR8030 SEG 0500/0873)

0143/0246

US 222 SB
OP ID 39/0222/0113/0000 0143/0050
0 0 0000 0 00 0000+00 033351 FT

US 222 NB
OP ID 39/0222/0112/0000
TRELERTOWN RD INTER-BK
(SR6100 SEG 0041/1015)
LTH AH 002076 BK 000100 0143/0000
033351 FT
LTH AH 000100 BK 000100 7141/0000

0152/1610 LEN=0080 INSTALLED 2001
030 "DIA CIRC CONCR
0152/1525 LEN=0080 INSTALLED 2001
030 "DIA CIRC CONCR
0152/1480 LEN=0080 INSTALLED 2001
030 "DIA CIRC CONCR
0152/1275 LEN=0080 INSTALLED 2001
030 "DIA CIRC CONCR
0152/0900 LEN=0080 INSTALLED 2001
030 "DIA CIRC CONCR
0152/0750 LEN=0080 INSTALLED 2001

INDUSTRIAL BL
(T568)

0152/0582

LC TO INDUSTRIAL BL
(CONN)

035290 FT 1 0 00672 0 00 0061+32
0152/0000 LENGTH(AH 2746 BK 2073)

0142/0956 018 "DIA CIRC CONCR
LEN=0010 INSTALLED 2005
SIGN: 3 CHORD TRUSS
0142/0522 BMSID 39/0100/0142/0522
018 "DIA CIR UNKNOWN
0142/0282 LEN=0070 INSTALLED 2005
RAMP D RD
(SR8030 SEG 0250/0000)
RAMP A RD
(SR8030 SEG 0500/0873)

0142/0246

US 222 SB
OP ID 39/0222/0113/0000 0142/0050
0 0 0000 0 00 0000+00 033217 FT

US 222 NB
OP ID 39/0222/0112/0000
TRELERTOWN RD INTER-BK
(SR6100 SEG 0040/1043)
LTH AH 002073 BK 000100 0142/0000
033217 FT
LTH AH 000100 BK 000100 7140/0000

DIST: 05-3 SR: 100
RIGHT MUN: UPPER MACUNGIE T

```
028 "DIA CIR UNKNOWN
LEN=0100 INSTALLED 2005
018 "DIA CIRC CONCR
LEN=0055 INSTALLED 2005
```

EXTRACT DATE: 12/28/2024 ROADWAY MANAGEMENT SYSTEM PAGE NUMBER: 54
PRINT DATE: 12/30/2024 SLD COUNTY/SR - ANNUAL PRINT COUNTY: LEHIGH

DIR: E TOTAL LEN: 16.484 MI. DIST: 05-3 SR: 100
LEFT MUN: LOWER MACUNGIE T RIGHT MUN: LOWER MACUNGIE T

018 "DIA CIR UNKNOWN LEN=0050 INSTALLED 2005 0123/0266 0 0 00000 0 00 0000+00 027748 FT LENGTH(AH 2175 BK 2095) 0123/0000		0122/0266 027795 FT 0122/0000	018 "DIA CIRC CONCR LEN=0056 INSTALLED 2005 0 0 00000 0 00 0000+00 LENGTH(AH 2116 BK 2142) 030 "DIA CIR UNKNOWN LEN=0092 INSTALLED 2005
018 "DIA CIRC CONCR LEN=0052 INSTALLED 2005 0113/1981		0112/1968	
018 "DIA CIR UNKNOWN LEN=0062 INSTALLED 2005 0113/1504		0112/1504	018 "DIA CIRC CONCR LEN=0080 INSTALLED 2005
018 "DIA CIR UNKNOWN LEN=0052 INSTALLED 2005 0113/0964 SPRING CREEK RD (SR3001 SEG 0070/2351)		0112/0964	018 "DIA CIRC CONCR LEN=0052 INSTALLED 2005
			SPRING CREEK RD (SR3001 SEG 0070/2351)
024 "DIA CIR UNKNOWN LEN=0370 INSTALLED 2005 0113/0655 024 "DIA CIRC CONCR LEN=0285 INSTALLED 2005 0113/0285 0 0 00000 0 00 0000+00 025653 FT MFC BEGIN = B LENGTH(AH 2095 BK 3267) 0113/0000		0112/0710 0112/0285 025653 FT 0112/0000 0100/3260 0100/3200 0100/2890 0100/2789 0100/2706 0100/2345 0100/2156 0100/1661 0100/1336 0100/1097	024 "DIA CIRC CONCR LEN=0060 INSTALLED 2005 0 0 00000 0 00 0000+00 MFC BEGIN = B LENGTH(AH 2142 BK 3267) 018 "DIA CIR UNKNOWN LEN=0092 INSTALLED 2005 (AAR 591398Y) #TRKS 01 018 "DIA CIR UNKNOWN LEN=0066 INSTALLED 2005 BMS EN 39/0100/0100/2706 0 0 00000 0 00 0000+00 LITTLE LEHIGH CREEK BMSBG 39/0100/0100/2706 018 "DIA CIRC METAL LEN=0045 INSTALLED UNKN ASTER RD (T609) WISTERIA RD (T602) 018 "DIA CIRC CONCR LEN=0050 INSTALLED UNKN FOXGLOVE PL (T606)
CREAMERY RD (T463)	0100/2850		

DIR: E TOTAL LEN: 16.484 MI. DIST: 05-3 SR: 100
LEFT MUN: LOWER MACUNGIE T RIGHT MUN: LOWER MACUNGIE T

1 0 00486 0 00 0224+35 022386 FT
QUARRY RD
(T492) 0100/0000

LC TO SCHOENECK RD
(CONN) 0080/2505
SCHOENECK RD
(TWP) 0080/2370
LC FROM SCHOENECK RD
(CONN) 0080/2244

DRAGONFLY LN
(T480) 0080/1969
DRAGONFLY LN
(T480) 0080/1896

018271 FT

016437 FT

ALBURTIS RD

0100/0575 018 "DIA CIRC METAL
LEN=0035 INSTALLED UNKN
COLUMBINE RD
0100/0551 (T608)
012 "DIA CIRC CONCR
0100/0097 LEN=0060 INSTALLED UNKN
022386 FT
0100/0000 LENGTH(AH 3267 BK 1456)
SAUERKRAUT LN
(TWP)
0090/1245
0090/0389 016 "DIA CIRC CONCR
LEN=0040 INSTALLED UNKN
020930 FT 1 0 00486 0 00 0209+88
0090/0000 LENGTH(AH 1456 BK 2659)
0080/2370
0080/2130 018 "DIA CIRC CONCR
LEN=0040 INSTALLED 1997
0080/1896 (APRA) WILLIAMS SCOTSMAN
0080/1370 018 "DIA CIRC CONCR
LEN=0040 INSTALLED UNKN
0080/0890 018 "DIA CIRC CONCR
LEN=0030 INSTALLED UNKN
0080/0324 018 "DIA CIRC CONCR
LEN=0040 INSTALLED UNKN
018271 FT 1 0 00486 0 00 0183+29
0080/0000 LENGTH(AH 2659 BK 1834)
LICHTENWALNER LN
0070/1487 (PRDR)
024 "DIA CIR PLASTIC
0070/1466 LEN=0060 INSTALLED UNKN
0070/0732 ANTIQUE LN
(T494)
016437 FT 1 0 00486 0 00 0158+94
0070/0000 LENGTH(AH 1834 BK 3096)
ALBURTIS RD
(TWP)

DIR: E TOTAL LEN: 16.484 MI.
LEFT MUN: LOWER MACUNGIE T

DIST: 05-3 SR: 100
RIGHT MUN: LOWER MACUNGIE T

(SR3002 SEG 0070/1312) 0060/2348

LC TO GEHMAN RD 0060/1707
(CONN)
GEHMAN RD 0060/1586
(TWP)
LC FROM GEHMAN RD 0060/1498
(CONN)
LC TO GRANDVIEW DR 0060/1093
(CONN)

GRANDVIEW DR 0060/1002
(TWP)
LC FROM GRANDVIEW DR 0060/0840
(CONN)

013341 FT

THORN ST 0050/0610
(BORO)

RACE ST 0050/0158
(BORO)

011862 FT

PINE ST 0040/2314
(BORO)

0060/2348

0060/1920 018 "DIA CIRC CONCR
LEN=0200 INSTALLED UNKN

0060/1586

0060/1060 018 "DIA CIRC CONCR
LEN=0180 INSTALLED UNKN
WILLOW LN
(SR3003 SEG 0010/0000)

0060/1002

0060/0281 060 "DIA CIR PLASTIC
LEN=0036 INSTALLED UNKN
013341 FT 1 0 00486 0 00 0133+81
NC SR 0100 SH

0060/0000 LOWER MACUNGIE
MACUNGIE B
LENGTH(AH 3096 BK 1479)
WEST END TR
(BORO)

0050/1075

0050/0680 BROOKFIELD DR
(BORO)

0050/0334 BMS EN 39/0100/0050/0298
1 0 00486 0 00 0122+54

0050/0298 SWABIA CREEK
BMSBG 39/0100/0050/0298
(APRA) TYLER PIPE
PRIVATE DR

0050/0229 (PRDR)
0050/0212 (AAR 592393T)#TRKS 03

0050/0142 018 "DIA CIRC METAL
LEN=0050 INSTALLED 1997
011862 FT 1 0 00486 0 00 0119+25
MILL ST

0050/0000 (BORO)
LENGTH(AH 1479 BK 2587)

EXTRACT DATE: 12/28/2024 ROADWAY MANAGEMENT SYSTEM PAGE NUMBER: 51
PRINT DATE: 12/30/2024 SLD COUNTY/SR - ANNUAL PRINT COUNTY: LEHIGH

DIR: E TOTAL LEN: 16.484 MI. DIST: 05-3 SR: 100
LEFT MUN: MACUNGIE B RIGHT MUN: MACUNGIE B

CHURCH ST
(BORO)

0040/2017

LEA ST
(BORO)

0040/1698

WALNUT ST
(BORO)

0040/0401

009275 FT

MAPLE ST
(BORO)

0030/0524

0040/2108

CHURCH ST
(BORO)

0040/2017

0040/1922

016 "DIA CIRC METAL
LEN=0020 INSTALLED 1997
CREEK ST
(BORO)

0040/1742

0040/1313

LUMBER ST
(BORO)

0040/1135

BMSBN 39/0100/0040/1112
1 0 00486 0 00 0104+41

0040/1112

TR. SWOPE CK.
BMSBG 39/0100/0040/1112

0040/1100

016 "DIA CIRC METAL
LEN=0020 INSTALLED 1997

0040/0950

016 "DIA CIRC METAL
LEN=0020 INSTALLED 1997

0040/0803

POPLAR ST
(BORO)

0040/0600

016 "DIA CIRC METAL
LEN=0020 INSTALLED 1997

0040/0401

WALNUT ST
(SR2019 SEG 0010/0000)

0040/0236

016 "DIA CIRC METAL
LEN=0020 INSTALLED 1997

009275 FT

1 0 00486 0 00 0093+19

0040/0000

CHESTNUT ST
(SR2021 SEG 0060/0000)

0030/1715

LENGTH(AH 2587 BK 1829)
016 "DIA CIRC METAL

0030/1439

LEN=0080 INSTALLED 1997
SYCAMORE ST

0030/1318

(BORO)
016 "DIA CIRC METAL

0030/1035

LEN=0080 INSTALLED 1997
BUTTONWOOD ST

0030/0917

(BORO)
016 "DIA CIRC METAL

0030/0430

LEN=0080 INSTALLED 1997

0030/0127

016 "DIA CIRC METAL
FAIRVIEW ST

(BORO)

016 "DIA CIRC METAL

EXTRACT DATE: 12/28/2024 ROADWAY MANAGEMENT SYSTEM PAGE NUMBER: 50
PRINT DATE: 12/30/2024 SLD COUNTY/SR - ANNUAL PRINT COUNTY: LEHIGH

DIR: E TOTAL LEN: 16.484 MI. DIST: 05-3 SR: 100
LEFT MUN: MACUNGIE B RIGHT MUN: MACUNGIE B

	007446 FT	==	0030/0090	LEN=0080	INSTALLED	1997
			007446 FT	1 0 00486	0 00	0074+00
			5 0030/0000	LENGTH(AH	1829	BK 3748)
				BUSS ST		
			0020/3381	(BORO)		
				MACUNGIE		
			0020/2636	UPPER MILFORD T		
				NC MAIN ST		
GLENWOOD DR (BORO)	0020/2589	==				
			0020/2483	048"H 00"W MULT CONCR		
				LEN=0035	INSTALLED UNKN	
				TR. SWOPE CK.		
			0020/2443	STRUCTURE LENGTH	12 FT	
				BMSID 39/0100/0020/2443		
				MACUNGIE RD		
			0020/1465	(T424)		
				MILL RD		
			0020/0966	(T435)		
				016" DIA CIRC METAL		
			0020/0590	LEN=0040	INSTALLED UNKN	
	003698 FT		003698 FT	1 0 00486	0 00	0037+45
				BECK RD		
				(T423)		
			5 0020/0000	LENGTH(AH	3748	BK 3698)
				018" DIA CIRC METAL		
			0010/1363	LEN=0021	INSTALLED UNKN	
	000000 FT		000000 FT	1 0 00486	0 00	0000+00
				CHESTNUT ST		
				(SR0029	SEG	0070/0000)
				NC KINGS HW		
			INTER-BK	CHESTNUT ST		
				(SR0029	SEG	0070/0000)
				MFC BEGIN = B		
			5 0010/0000	LTH AH	003698	BK 000100
			000000 FT	BK-BERKS		(06)
	000000 FT		7010/0000	LTH AH	000100	BK 000000

EXTRACT DATE: 12/28/2024 ROADWAY MANAGEMENT SYSTEM PAGE NUMBER: 49
PRINT DATE: 12/30/2024 SLD COUNTY/SR - ANNUAL PRINT COUNTY: LEHIGH

DIR: E TOTAL LEN: 19.345 MI. DIST: 05-3 SR: 78
LEFT MUN: UPPER SAUCON T RIGHT MUN: UPPER SAUCON T

AH-NORTHAMPTON (48) 102144 FT
SR 0078 SH INTER-AHD
(SR0078 SEG 0631/0000) 0625/2569
018 "DIA CIRC CONCR
LEN=0091 INSTALLED UNKN 0625/2335

MAINTENANCE CROSSOVER R
(CONN) 0625/2298
018 "DIA CIRC CONCR
LEN=0076 INSTALLED UNKN 0625/1755

018 "DIA CIRC CONCR
LEN=0081 INSTALLED UNKN 0625/1215

018 "DIA CIRC CONCR
LEN=0067 INSTALLED UNKN 0625/0765

018 "DIA CIRC CONCR
LEN=0070 INSTALLED UNKN 0625/0165

0 0 00000 0 00 0000+00 099575 FT
LENGTH(AH 2569 BK 2679) 0625/0000

018 "DIA CIRC CONCR
LEN=0150 INSTALLED UNKN 0621/2050

102042 FT
INTER-AHD SR 0078 SH
0624/2610 (SR0078 SEG 0630/0000)

0624/2360 018 "DIA CIRC CONCR
LEN=0082 INSTALLED UNKN
0624/2336 MAINTENANCE CROSSOVER R
(CONN)

0624/1750 018 "DIA CIRC CONCR
LEN=0072 INSTALLED UNKN

0624/1205 018 "DIA CIRC CONCR
LEN=0077 INSTALLED UNKN

0624/0710 018 "DIA CIRC CONCR
LEN=0131 INSTALLED UNKN

0624/0150 018 "DIA CIRC CONCR
LEN=0065 INSTALLED UNKN
099432 FT 0 0 00000 0 00 0000+00
0624/0000 LENGTH(AH 2610 BK 2640)

018 "DIA CIRC CONCR

DIR: E						TOTAL LEN:	19.345 MI.	DIST: 05-3	SR:	78
LEFT MUN: UPPER SAUCON T								RIGHT MUN: UPPER SAUCON T		
								0620/1430	LEN=0056	INSTALLED UNKN
018 "DIA CIRC CONCR								0620/1180	LEN=0075	INSTALLED UNKN
LEN=0068	INSTALLED	UNKN	0621/1150							
018 "DIA CIRC CONCR										
LEN=0067	INSTALLED	UNKN	0621/0340							
0 0 00000 0 00 0000+00			096896 FT					0620/0330	LEN=0067	INSTALLED UNKN
MILEPOST 062.00								096792 FT	0 0 00000 0 00 0000+00	
LENGTH(AH 2679 BK 2640)			0621/0000	S				0620/0000	LENGTH(AH 2640 BK 2640)	
018 "DIA CIRC CONCR										
LEN=0075	INSTALLED	UNKN	0615/2575							
018 "DIA CIRC CONCR								0614/2520	LEN=0071	INSTALLED UNKN
LEN=0062	INSTALLED	UNKN	0615/1995							
018 "DIA CIRC CONCR								0614/1995	LEN=0069	INSTALLED UNKN
LEN=0059	INSTALLED	UNKN	0615/1670							
018 "DIA CIRC CONCR										
LEN=0068	INSTALLED	UNKN	0615/1070					0614/1070	LEN=0060	INSTALLED UNKN
018 "DIA CIRC CONCR										
LEN=0071	INSTALLED	UNKN	0615/0645					0614/0645	LEN=0062	INSTALLED UNKN
OAKHURST DR.								0614/0374	OP ID 39/2038/0032/0200	
OP ID 39/2038/0032/0200			0615/0247						018 "DIA CIRC CONCR	
018 "DIA CIRC CONCR								0614/0170	LEN=0066	INSTALLED UNKN
LEN=0065	INSTALLED	UNKN	0615/0170					0614/0043	INAC 394	
NAC 394			0615/0043	M				094152 FT	0 0 00000 0 00 0000+00	
0 0 00000 0 00 0000+00			094256 FT					0614/0000	LENGTH(AH 2640 BK 2640)	
LENGTH(AH 2640 BK 2640)			0615/0000	S				0610/2180	LEN=0057	INSTALLED UNKN
018 "DIA CIRC CONCR										
LEN=0065	INSTALLED	UNKN	0611/2120					0610/1988	CROSSOVER RD (CONN)	
CROSSOVER RD										
(CONN)			0611/2003							
018 "DIA CIRC CONCR								0610/1530	LEN=0062	INSTALLED UNKN
LEN=0061	INSTALLED	UNKN	0611/1470							
018 "DIA CIRC CONCR										

DIR: E TOTAL LEN: 19.345 MI. DIST: 05-3 SR: 78
LEFT MUN: UPPER SAUCON T RIGHT MUN: UPPER SAUCON T

EXTRACT DATE: 12/28/2024 ROADWAY MANAGEMENT SYSTEM PAGE NUMBER: 46
PRINT DATE: 12/30/2024 SLD COUNTY/SR - ANNUAL PRINT COUNTY: LEHIGH

DIR: E TOTAL LEN: 19.345 MI. DIST: 05-3 SR: 78
LEFT MUN: UPPER SAUCON T RIGHT MUN: UPPER SAUCON T

					0600/1698	018 "DIA CIRC CONCR LEN=0076 INSTALLED UNKN
					0600/1373	018 "DIA CIRC CONCR LEN=0062 INSTALLED UNKN
018 "DIA CIRC CONCR LEN=0073 INSTALLED UNKN	0601/2065					
018 "DIA CIRC CONCR LEN=0065 INSTALLED UNKN	0601/1865					
SIGN: 4 CHORD TRUSS						SIGN: 4 CHORD TRUSS
BMSID 39/0078/0601/1744	0601/1744				0600/1047	BMSID 39/0078/0600/1047
018 "DIA CIRC CONCR LEN=0067 INSTALLED UNKN	0601/1580					
018 "DIA CIRC CONCR LEN=0067 INSTALLED UNKN	0601/1230					
					0600/1023	018 "DIA CIRC CONCR LEN=0046 INSTALLED UNKN
RAMP D RD (SR8028 SEG 0250/0000)	0601/0787					
					0600/0268	018 "DIA CIRC CONCR LEN=0042 INSTALLED UNKN
BMSID 39/0078/0600/0000	0601/0185				0600/0185	BMSID 39/0078/0600/0000
0 0 00000 0 00 0000+00	086425 FT				086199 FT	0 0 00000 0 00 0000+00
VERA CRUZ RD						VERA CRUZ RD
BMSBG 39/0078/0600/0000						BMSBG 39/0078/0600/0000
MILEPOST 060.00						MILEPOST 060.00
LENGTH(AH 2599 BK 2655)	0601/0000				0600/0000	LENGTH(AH 2653 BK 2623)
					0594/2610	018 "DIA CIRC CONCR LEN=0046 INSTALLED UNKN
018 "DIA CIRC CONCR LEN=0067 INSTALLED UNKN	0595/2550					
					0594/2435	018 "DIA CIRC CONCR LEN=0046 INSTALLED UNKN
					0594/2260	018 "DIA CIRC CONCR LEN=0046 INSTALLED UNKN
018 "DIA CIRC CONCR LEN=0067 INSTALLED UNKN	0595/2200					
					0594/2085	018 "DIA CIRC CONCR LEN=0047 INSTALLED UNKN
					0594/1910	018 "DIA CIRC CONCR LEN=0051 INSTALLED UNKN
					0594/1832	SIGN: 4 CHORD TRUSS BMSID 39/0078/0594/1832
					0594/1735	018 "DIA CIRC CONCR LEN=0045 INSTALLED UNKN
					0594/1560	024 "DIA CIRC CONCR LEN=0060 INSTALLED UNKN
					0594/1410	024 "DIA CIRC CONCR LEN=0056 INSTALLED UNKN
					0594/1130	024 "DIA CIRC CONCR LEN=0061 INSTALLED UNKN

EXTRACT DATE: 12/28/2024 ROADWAY MANAGEMENT SYSTEM PAGE NUMBER: 45
PRINT DATE: 12/30/2024 SLD COUNTY/SR - ANNUAL PRINT COUNTY: LEHIGH

DIR: E TOTAL LEN: 19.345 MI. DIST: 05-3 SR: 78
LEFT MUN: UPPER SAUCON T RIGHT MUN: UPPER SAUCON T

018 "DIA CIRC CONCR
LEN=0084 INSTALLED UNKN 0595/1025
SR 0309 SH
(SR0309 SEG 0094/2282) 0595/0506

0 0 00000 0 00 0000+00 083770 FT
LENGTH(AH 2655 BK 2623) 0595/0000
SIGN: CENTER MOUNTD
BMSID 39/0078/0591/2520 0591/2520
WEST ROCK RD.
OP ID 39/2059/0010/0000 0591/2157

UPPER SAUCON
SALISBURY T 0591/1905

RAMP SB RD
(SR8001 SEG 0260/0866) 0591/1277

018 "DIA CIRC CONCR
LEN=0080 INSTALLED UNKN 0591/0802

018 "DIA CIRC CONCR
LEN=0075 INSTALLED UNKN 0591/0502

018 "DIA CIRC CONCR
LEN=0075 INSTALLED UNKN 0591/0196
0 0 00000 0 00 0000+00 081147 FT
MILEPOST 059.00
LENGTH(AH 2623 BK 2640) 0591/0000
SIGN: 4 CHORD TRUSS
BMSID 39/0078/0585/2589 0585/2589
018 "DIA CIRC CONCR
LEN=0070 INSTALLED UNKN 0585/2407

018 "DIA CIRC CONCR
LEN=0062 INSTALLED UNKN 0585/2057

0594/0330
083576 FT
0594/0000

0590/2150
0590/2121
0590/1976
0590/1874
0590/1676
0590/1347

0590/0806
0590/0546
0590/0450
0590/0206

080958 FT
0590/0000

0584/2460

024 "DIA CIRC CONCR
LEN=0061 INSTALLED UNKN
0 0 00000 0 00 0000+00
LENGTH(AH 2623 BK 2618)

WEST ROCK RD.
OP ID 39/2059/0010/0000
018 "DIA CIRC CONCR
LEN=0056 INSTALLED UNKN
021 "DIA CIRC CONCR
LEN=0062 INSTALLED UNKN
UPPER SAUCON
SALISBURY T
018 "DIA CIRC CONCR
LEN=0061 INSTALLED UNKN
RAMP SA RD
(SR8001 SEG 0020/0000)

018 "DIA CIRC CONCR
LEN=0067 INSTALLED UNKN

018 "DIA CIRC CONCR
LEN=0058 INSTALLED UNKN

SIGN: CANTILEVER
BMSID 39/0078/0590/0450
018 "DIA CIRC CONCR
LEN=0057 INSTALLED UNKN

0 0 00000 0 00 0000+00
MILEPOST 059.00
LENGTH(AH 2618 BK 2636)

018 "DIA CIRC CONCR
LEN=0062 INSTALLED UNKN

018 "DIA CIRC CONCR

DIR: E		TOTAL LEN: 19.345 MI.		DIST: 05-3		SR: 78	
LEFT MUN: SALISBURY T				RIGHT MUN: SALISBURY T			
				0584/2140 LEN=0061 INSTALLED UNKN			
				018 "DIA CIRC CONCR			
				0584/1990 LEN=0065 INSTALLED UNKN			
018 "DIA CIRC CONCR							
LEN=0058 INSTALLED UNKN 0585/1707							
RETAINING WALL END							
BMSID 39/0078/0585/0265 0585/1605				0584/1874 RETAINING WALL END			
				BMSID 39/0078/0584/0237			
				018 "DIA CIRC CONCR			
				LEN=0054 INSTALLED UNKN			
				018 "DIA CIRC CONCR			
				LEN=0062 INSTALLED UNKN			
				018 "DIA CIRC CONCR			
				LEN=0055 INSTALLED UNKN			
SIGN STRUCTURE							
BMSID 39/0078/0585/1479 0585/1535							
SALISBURY				0584/1302 SALISBURY			
ALLENTOWN C 0585/1437				ALLENTOWN C			
018 "DIA CIRC CONCR							
LEN=0057 INSTALLED UNKN 0585/1433							
				0584/1240 018 "DIA CIRC CONCR			
				LEN=0047 INSTALLED UNKN			
018 "DIA CIRC CONCR							
LEN=0052 INSTALLED UNKN 0585/1174							
				0584/0995 018 "DIA CIRC CONCR			
				LEN=0050 INSTALLED UNKN			
018 "DIA CIRC CONCR							
LEN=0058 INSTALLED UNKN 0585/0933							
				0584/0750 018 "DIA CIRC CONCR			
				LEN=0053 INSTALLED UNKN			
018 "DIA CIRC CONCR							
LEN=0055 INSTALLED UNKN 0585/0683							
				0584/0505 018 "DIA CIRC CONCR			
				LEN=0050 INSTALLED UNKN			
018 "DIA CIRC CONCR							
LEN=0055 INSTALLED UNKN 0585/0436							
RETAINING WALL BEGIN							
BMSID 39/0078/0585/0265 0585/0265				0584/0237 RETAINING WALL BEGIN			
				BMSID 39/0078/0584/0237			
030 "DIA CIRC CONCR							
LEN=0054 INSTALLED UNKN 0585/0180							
0 0 0000 0 00 0000+00 078507 FT				078322 FT 0 0 00000 0 00 0000+00			
LENGTH(AH 2640 BK 2624) 0585/0000				0584/0000 LENGTH(AH 2636 BK 2624)			
018 "DIA CIRC CONCR							
LEN=0060 INSTALLED UNKN 0581/2587							
SIGN: 4 CHORD TRUSS							
BMSID 39/0078/0581/2567 0581/2567							
018 "DIA CIRC CONCR							
LEN=0060 INSTALLED UNKN 0581/2165							
				018 "DIA CIRC CONCR			

EXTRACT DATE: 12/28/2024 ROADWAY MANAGEMENT SYSTEM PAGE NUMBER: 43
PRINT DATE: 12/30/2024 SLD COUNTY/SR - ANNUAL PRINT COUNTY: LEHIGH

DIR: E TOTAL LEN: 19.345 MI. DIST: 05-3 SR: 78
LEFT MUN: ALLENTOWN C RIGHT MUN: ALLENTOWN C

018 "DIA CIRC CONCR				0580/2228	LEN=0060	INSTALLED UNKN
LEN=0060	INSTALLED UNKN	0581/1945			018 "DIA CIRC CONCR	
018 "DIA CIRC CONCR				0580/2200	LEN=0200	INSTALLED UNKN
LEN=0060	INSTALLED UNKN	0581/1765				
TROUT CREEK					TROUT CREEK	
STRUCTURE LENGTH 14 FT					STRUCTURE LENGTH 14 FT	
BMSID 39/0078/0580/1953	0581/1749			0580/1953	BMSID 39/0078/0580/1953	
018 "DIA CIRC CONCR						
LEN=0060	INSTALLED UNKN	0581/1601				
SIGN: 4 CHORD TRUSS					SIGN: 4 CHORD TRUSS	
BMSID 39/0078/0580/1465	0581/1467			0580/1465	BMSID 39/0078/0580/1465	
018 "DIA CIRC CONCR						
LEN=0064	INSTALLED UNKN	0581/1337				
				0580/1217	018 "DIA CIRC CONCR	
018 "DIA CIRC CONCR					LEN=0060	INSTALLED UNKN
LEN=0068	INSTALLED UNKN	0581/1092				
018 "DIA CIRC CONCR						
LEN=0060	INSTALLED UNKN	0581/0840				
018 "DIA CIRC CONCR						
LEN=0070	INSTALLED UNKN	0581/0560				
BMSID 39/0078/0580/0063	0581/0206			0580/0180	BMSID 39/0078/0580/0063	
0 0 00000 0 00 0000+00					0 0 00000 0 00 0000+00	
EMMAUS AVE. EB					EMMAUS AVE. EB	
BMSBG 39/0078/0580/0063	0581/0089			0580/0063	BMSBG 39/0078/0580/0063	
0 0 00000 0 00 0000+00	075883 FT			075698 FT	0 0 00000 0 00 0000+00	
MILEPOST 058.00					MILEPOST 058.00	
LENGTH(AH 2624 BK 2661)	0581/0000			0580/0000	LENGTH(AH 2624 BK 2633)	
018 "DIA CIRC METAL						
LEN=0105	INSTALLED UNKN	0575/2625				
RAMP LG RD						
(SR8003 SEG 0250/0000)	0575/2454					
SIGN: 4 CHORD TRUSS						
BMSID 39/0078/0575/2286	0575/2286					
018 "DIA CIRC METAL						
LEN=0145	INSTALLED UNKN	0575/1815				
RAMP LB RD						
(SR8005 SEG 0510/0000)	0575/1397					
018 "DIA CIRC CONCR						
LEN=0064	INSTALLED UNKN	0575/1370				
				0574/1175	018 "DIA CIRC CONCR	
					LEN=0070	INSTALLED UNKN
				0574/1079	RAMP LD RD	
BMSID 39/0078/0574/0801	0575/0989			0574/0965	(SR8005 SEG 0750/1077)	
					BMSID 39/0078/0574/0801	
					018 "DIA CIRC CONCR	
				0574/0840	LEN=0068	INSTALLED UNKN

EXTRACT DATE: 12/28/2024 ROADWAY MANAGEMENT SYSTEM PAGE NUMBER: 42
PRINT DATE: 12/30/2024 SLD COUNTY/SR - ANNUAL PRINT COUNTY: LEHIGH

DIR: E TOTAL LEN: 19.345 MI. DIST: 05-3 SR: 78
LEFT MUN: ALLENTOWN C RIGHT MUN: ALLENTOWN C

0 0 00000 0 00 0000+00				0 0 00000 0 00 0000+00
NORFOLK SOUTHERN RAI RR				NORFOLK SOUTHERN RAI RR
BMSBG 39/0078/0574/0801 0575/0825				BMSBG 39/0078/0574/0801
RAMP LA RD				
(SR8005 SEG 0500/1194) 0575/0370				
BMSSEN 39/0078/0574/0205 0575/0342				BMSSEN 39/0078/0574/0205
0 0 00000 0 00 0000+00				0 0 00000 0 00 0000+00
LEHIGH ST. NB				LEHIGH ST. NB
BMSBG 39/0078/0574/0205 0575/0227				BMSBG 39/0078/0574/0205
0 0 00000 0 00 0000+00 073222 FT				0 0 00000 0 00 0000+00
LENGTH(AH 2661 BK 2634) 0575/0000				LENGTH(AH 2633 BK 2634)
				RAMP LDD RD
				(SR8005 SEG 0020/0770)
RAMP LH RD				
(SR8005 SEG 0250/0725) 0571/2359				
				018 "DIA CIRC CONCR
				LEN=0074 INSTALLED UNKN
018 "DIA CIRC CONCR				018 "DIA CIRC CONCR
LEN=0097 INSTALLED UNKN 0571/1594				LEN=0070 INSTALLED UNKN
				RAMP LE RD
				(SR8005 SEG 0010/0000)
018 "DIA CIRC CONCR				018 "DIA CIRC CONCR
LEN=0090 INSTALLED UNKN 0571/1244				LEN=0104 INSTALLED UNKN
				018 "DIA CIRC CONCR
018 "DIA CIRC CONCR				LEN=0069 INSTALLED UNKN
LEN=0080 INSTALLED UNKN 0571/0894				
				018 "DIA CIRC CONCR
018 "DIA CIRC CONCR				LEN=0070 INSTALLED UNKN
LEN=0074 INSTALLED UNKN 0571/0534				
				018 "DIA CIRC CONCR
				LEN=0067 INSTALLED UNKN
018 "DIA CIRC CONCR				018 "DIA CIRC CONCR
LEN=0074 INSTALLED UNKN 0571/0184				LEN=0062 INSTALLED 1997
0 0 00000 0 00 0000+00 070588 FT				SIGN: 4 CHORD TRUSS
MILEPOST 057.00				BMSID 39/0078/0570/0172
LENGTH(AH 2634 BK 2655) 0571/0000				0 0 00000 0 00 0000+00
				MILEPOST 057.00
				LENGTH(AH 2634 BK 2659)
				018 "DIA CIRC CONCR
018 "DIA CIRC CONCR				LEN=0060 INSTALLED UNKN
LEN=0070 INSTALLED UNKN 0565/2494				

EXTRACT DATE: 12/28/2024 ROADWAY MANAGEMENT SYSTEM PAGE NUMBER: 41
PRINT DATE: 12/30/2024 SLD COUNTY/SR - ANNUAL PRINT COUNTY: LEHIGH

DIR: E TOTAL LEN: 19.345 MI. DIST: 05-3 SR: 78
LEFT MUN: ALLENTOWN C RIGHT MUN: ALLENTOWN C

018 "DIA CIRC CONCR
LEN=0084 INSTALLED UNKN 0565/2269
BMSID 39/0078/0564/2024 0565/2056
0 0 00000 0 00 0000+00
OXFORD DR.
BMSBG 39/0078/0564/2024 0565/1993
018 "DIA CIRC CONCR
LEN=0105 INSTALLED UNKN 0565/1840
SIGN: CANTILEVER
BMSID 39/0078/0565/1731 0565/1731
ALLENTOWN
SALISBURY T 0565/1681

018 "DIA CIRC CONCR
LEN=0060 INSTALLED UNKN 0565/1321

SIGN: CENTER MOUNTD
BMSID 39/0078/0564/0859 0565/0859
BMSID 39/0078/0564/0000 0565/0661
SALISBURY
ALLENTOWN C 0565/0395
1 0 00781 0 00 0186+69 067933 FT
FISH HATCHRY
BMSBG 39/0078/0564/0000
LENGTH(AH 2655 BK 2604) 0565/0000

SIGN: 4 CHORD TRUSS
BMSID 39/0078/0561/2569 0561/2569

ALLENTOWN
SALISBURY T 0561/1658

018 "DIA CIRC CONCR
LEN=0069 INSTALLED UNKN 0561/0703
SIGN: 4 CHORD TRUSS

0564/2371 018 "DIA CIRC CONCR
LEN=0060 INSTALLED 1997

0564/2087 BMSID 39/0078/0564/2024
0 0 00000 0 00 0000+00
OXFORD DR.
0564/2024 BMSBG 39/0078/0564/2024

0564/1698 ALLENTOWN
SALISBURY T
0564/1671 018 "DIA CIRC CONCR
LEN=0060 INSTALLED 1997
0564/1428 018 "DIA CIRC CONCR
LEN=0060 INSTALLED 1997

0564/1133 018 "DIA CIRC CONCR
LEN=0050 INSTALLED UNKN
0564/0995 018 "DIA CIRC CONCR
LEN=0050 INSTALLED UNKN
SIGN: CENTER MOUNTD
0564/0859 BMSID 39/0078/0564/0859
0564/0661 BMSID 39/0078/0564/0000
SALISBURY
0564/0395 ALLENTOWN C
067772 FT 1 0 00781 0 00 0186+69








0564/0000 FISH HATCHRY
BMSBG 39/0078/0564/0000
LENGTH(AH 2659 BK 2595)
0560/2565 018 "DIA CIRC CONCR
LEN=0048 INSTALLED UNKN

0560/2500 018 "DIA CIRC CONCR
LEN=0065 INSTALLED UNKN
0560/1990 018 "DIA CIRC CONCR
LEN=0255 INSTALLED UNKN
0560/1690 018 "DIA CIRC CONCR
LEN=0300 INSTALLED UNKN
0560/1320 ALLENTOWN
SALISBURY T

SIGN: 4 CHORD TRUSS

EXTRACT DATE: 12/28/2024 ROADWAY MANAGEMENT SYSTEM PAGE NUMBER: 40
PRINT DATE: 12/30/2024 SLD COUNTY/SR - ANNUAL PRINT COUNTY: LEHIGH

DIR: E TOTAL LEN: 19.345 MI. DIST: 05-3 SR: 78
LEFT MUN: SALISBURY T RIGHT MUN: SALISBURY T

BMSID 39/0078/0560/0528 0561/0533		0560/0528 BMSID 39/0078/0560/0528
018 "DIA CIRC CONCR		
LEN=0074 INSTALLED UNKN 0561/0403	---	
0 0 00000 0 00 0000+00 065329 FT		065177 FT 0 0 00000 0 00 0000+00
MILEPOST 056.00		MILEPOST 056.00
LENGTH(AH 2604 BK 2641) 0561/0000		0560/0000 LENGTH(AH 2595 BK 2618)
		018 "DIA CIRC CONCR
018 "DIA CIRC CONCR		LEN=0025 INSTALLED UNKN
LEN=0078 INSTALLED UNKN 0555/2436	---	
RAMP D RD		
(SR8007 SEG 0510/0000) 0555/2274	==	
RAMP C RD		
(SR8007 SEG 0500/0977) 0555/1744		
		
BMSID 39/0078/0554/1228 0555/1388		0554/1500 018 "DIA CIRC CONCR
018 "DIA CIRC CONCR		LEN=0065 INSTALLED UNKN
LEN=0150 INSTALLED UNKN 0555/1358	---	BMSID 39/0078/0554/1228
0 0 00000 0 00 0000+00		
CEDAR CREST NB		0 0 00000 0 00 0000+00
BMSBG 39/0078/0554/1228 0555/1211		0554/1228 BMSBG 39/0078/0554/1228
		RAMP B RD
		(SR8007 SEG 0020/0780)
		018 "DIA CIRC CONCR
018 "DIA CIRC CONCR		LEN=0125 INSTALLED UNKN
LEN=0061 INSTALLED UNKN 0555/0573	---	
SIGN: CANTILEVER		0554/0431 RAMP A RD
BMSID 39/0078/0555/0322 0555/0322		(SR8007 SEG 0010/0000)
0 0 00000 0 00 0000+00 062688 FT		
LENGTH(AH 2641 BK 2631) 0555/0000		062559 FT 0 0 00000 0 00 0000+00
018 "DIA CIRC CONCR		0554/0000 LENGTH(AH 2618 BK 2640)
LEN=0055 INSTALLED UNKN 0551/2420	---	
SIGN: 4 CHORD TRUSS		
BMSID 39/0078/0550/2319 0551/2307		0550/2319 SIGN: 4 CHORD TRUSS
018 "DIA CIRC CONCR		BMSID 39/0078/0550/2319
LEN=0058 INSTALLED UNKN 0551/2143	---	
018 "DIA CIRC CONCR		
LEN=0055 INSTALLED UNKN 0551/2041	---	
		0550/2285 018 "DIA CIRC CONCR
		LEN=0050 INSTALLED 1997
		018 "DIA CIRC CONCR
		LEN=0051 INSTALLED UNKN
		018 "DIA CIRC CONCR
		LEN=0070 INSTALLED UNKN
		SALISBURY
SALISBURY		SOUTH WHITEHALL T
SOUTH WHITEHALL T		0550/2071
0551/1802		

EXTRACT DATE: 12/28/2024 ROADWAY MANAGEMENT SYSTEM PAGE NUMBER: 39
PRINT DATE: 12/30/2024 SLD COUNTY/SR - ANNUAL PRINT COUNTY: LEHIGH

DIR: E TOTAL LEN: 19.345 MI. DIST: 05-3 SR: 78
LEFT MUN: SALISBURY T RIGHT MUN: SALISBURY T

018 "DIA CIRC CONCR LEN=0074 INSTALLED UNKN 0551/1175	0550/1271	018 "DIA CIRC CONCR LEN=0067 INSTALLED UNKN
018 "DIA CIRC CONCR LEN=0070 INSTALLED UNKN 0551/1035	0550/1021	018 "DIA CIRC CONCR LEN=0065 INSTALLED UNKN
SIGN STRUCTURE BMSID 39/0078/0551/0960 0551/0964		
SIGN: CANTILEVER BMSID 39/0078/0551/0950 0551/0950	0550/0859	SIGN: CANTILEVER BMSID 39/0078/0550/0859
018 "DIA CIRC CONCR LEN=0072 INSTALLED UNKN 0551/0927	0550/0766	018 "DIA CIRC CONCR LEN=0063 INSTALLED UNKN
018 "DIA CIRC CONCR LEN=0072 INSTALLED UNKN 0551/0678	0550/0516	018 "DIA CIRC CONCR LEN=0064 INSTALLED UNKN
018 "DIA CIRC CONCR LEN=0072 INSTALLED UNKN 0551/0431	0550/0261	018 "DIA CIRC CONCR LEN=0071 INSTALLED UNKN
0 0 00000 0 00 0000+00 060057 FT	0550/0011	018 "DIA CIRC CONCR LEN=0078 INSTALLED UNKN
MILEPOST 055.00	059919 FT	0 0 00000 0 00 0000+00
LENGTH(AH 2631 BK 2611) 0551/0000	0550/0000	MILEPOST 055.00
SIGN: 4 CHORD TRUSS	0544/2595	LENGTH(AH 2640 BK 2614)
BMSID 39/0078/0544/2595 0545/2575	0544/2250	SIGN: 4 CHORD TRUSS
	0544/2084	BMSID 39/0078/0544/2595
HILLVIEW RD.	0544/1928	018 "DIA CIRC CONCR LEN=0080 INSTALLED UNKN
OP ID 39/2057/0010/0000 0545/2072	0544/1697	HILLVIEW RD.
		OP ID 39/2057/0010/0000
RAMP HD RD (SR8009 SEG 0510/0000) 0545/1652	0544/1552	018 "DIA CIRC CONCR LEN=0085 INSTALLED UNKN
		018 "DIA CIRC CONCR LEN=0250 INSTALLED UNKN
RAMP HC RD (SR8009 SEG 0500/0936) 0545/0996		RAMP HJ RD (SR8009 SEG 0750/1387)
SIGN: 4 CHORD TRUSS	0544/0830	SIGN: 4 CHORD TRUSS
BMSID 39/0078/0544/0830 0545/0830		BMSID 39/0078/0544/0830
018 "DIA CIRC CONCR LEN=0137 INSTALLED UNKN 0545/0635		

EXTRACT DATE: 12/28/2024 ROADWAY MANAGEMENT SYSTEM PAGE NUMBER: 38
PRINT DATE: 12/30/2024 SLD COUNTY/SR - ANNUAL PRINT COUNTY: LEHIGH

DIR: E TOTAL LEN: 19.345 MI. DIST: 05-3 SR: 78
LEFT MUN: SOUTH WHITEHALL T RIGHT MUN: SOUTH WHITEHALL T

BMSID 39/0078/0544/0329	0545/0515		0544/0476	BMSID 39/0078/0544/0329
SOUTH WHITEHALL				SOUTH WHITEHALL
LOWER MACUNGIE T	0545/0476			LOWER MACUNGIE T
0 0 00000 0 00 0000+00				0 0 00000 0 00 0000+00
HAMILTON BLV NB				HAMILTON BLV NB
BMSBG 39/0078/0544/0329	0545/0368		0544/0329	BMSBG 39/0078/0544/0329
RAMP HA RD				
(SR8009 SEG 0260/0000)	0545/0016			
0 0 00000 0 00 0000+00	057446 FT		057305 FT	0 0 00000 0 00 0000+00
LENGTH(AH 2611 BK 2646)	0545/0000		0544/0000	LENGTH(AH 2614 BK 2640)
			0540/2230	018 "DIA CIRC CONCR
				LEN=0121 INSTALLED UNKN
RAMP HB RD				
(SR8009 SEG 0250/1614)	0541/2178			
018 "DIA CIRC CONCR			0540/2170	018 "DIA CIRC CONCR
LEN=0111 INSTALLED UNKN	0541/2165		0540/2125	LEN=0192 INSTALLED UNKN
				RAMP HI RD
				(SR8009 SEG 0010/0000)
018 "DIA CIRC CONCR				
LEN=0198 INSTALLED UNKN	0541/2090			
018 "DIA CIRC CONCR				
LEN=0070 INSTALLED UNKN	0541/1850			
SIGN: 4 CHORD TRUSS				
BMSID 39/0078/0540/1726	0541/1720		0540/1726	SIGN: 4 CHORD TRUSS
			0540/1605	BMSID 39/0078/0540/1726
				018 "DIA CIRC CONCR
018 "DIA CIRC CONCR				LEN=0077 INSTALLED UNKN
LEN=0069 INSTALLED UNKN	0541/1535			
			0540/1380	018 "DIA CIRC CONCR
				LEN=0080 INSTALLED UNKN
018 "DIA CIRC CONCR				
LEN=0077 INSTALLED UNKN	0541/1295			
SIGN STRUCTURE				
BMSID 39/0078/0541/1315	0541/1226			
			0540/1125	018 "DIA CIRC CONCR
				LEN=0079 INSTALLED UNKN
018 "DIA CIRC CONCR				
LEN=0075 INSTALLED UNKN	0541/1045			
			0540/0875	018 "DIA CIRC CONCR
				LEN=0075 INSTALLED UNKN
018 "DIA CIRC CONCR				
LEN=0077 INSTALLED UNKN	0541/0795			
			0540/0615	018 "DIA CIRC CONCR
				LEN=0083 INSTALLED UNKN
SIGN: 4 CHORD TRUSS				SIGN: 4 CHORD TRUSS
BMSID 39/0078/0540/0573				BMSID 39/0078/0540/0573
SR 0309 SH				SR 0309 SH

EXTRACT DATE: 12/28/2024 ROADWAY MANAGEMENT SYSTEM PAGE NUMBER: 37
PRINT DATE: 12/30/2024 SLD COUNTY/SR - ANNUAL PRINT COUNTY: LEHIGH

DIR: E TOTAL LEN: 19.345 MI. DIST: 05-3 SR: 78
LEFT MUN: LOWER MACUNGIE T RIGHT MUN: LOWER MACUNGIE T

(SR0309 SEG 0224/0000) 0541/0570	==	0540/0573 (SR0309 SEG 0225/0000)
018 "DIA CIRC CONCR		T. CEDAR
LEN=0096 INSTALLED UNKN 0541/0095	---	STRUCTURE LENGTH 15 FT
T. CEDAR		BMSID 39/0078/0540/0031 0541/0017
STRUCTURE LENGTH 15 FT		0 0 00000 0 00 0000+00 054800 FT
BMSID 39/0078/0540/0031 0541/0017		0540/0031 054665 FT
0 0 00000 0 00 0000+00 054800 FT		0540/0000
LENGTH(AH 2646 BK 2750) 0541/0000	5	0540/0000 LENGTH(AH 2640 BK 2695)
		SIGN: CANTILEVER
		0534/2455 BMSID 39/0078/0534/2455
		018 "DIA CIRC CONCR
		LEN=0030 INSTALLED 2001
BMSID 39/0078/0534/1762 0535/1979		0534/1985 BMSID 39/0078/0534/1762
0 0 00000 0 00 0000+00		0 0 00000 0 00 0000+00
PA 309 SB.		PA 309 SB.
BMSBG 39/0078/0534/1762 0535/1756		BMSBG 39/0078/0534/1762
LOWER MACUNGIE		LOWER MACUNGIE
UPPER MACUNGIE T 0535/1662		UPPER MACUNGIE T
018 "DIA CIRC CONCR		018 "DIA CIRC CONCR
LEN=0110 INSTALLED UNKN 0535/1620	---	LEN=0045 INSTALLED UNKN
		BMSID 39/0078/0534/1333
BMSID 39/0078/0534/1333 0535/1530		0534/1545
027 "DIA CIRC CONCR		0534/1493
LEN=0045 INSTALLED UNKN 0535/1380	---	
0 0 00000 0 00 0000+00		0 0 00000 0 00 0000+00
SCHANTZ RD.		SCHANTZ RD.
BMSBG 39/0078/0534/1333 0535/1370		BMSBG 39/0078/0534/1333
		018 "DIA CIRC CONCR
		LEN=0052 INSTALLED UNKN
		SIGN: CANTILEVER
018 "DIA CIRC CONCR		0534/1219 BMSID 39/0078/0534/1219
LEN=0045 INSTALLED UNKN 0535/1005	---	
		018 "DIA CIRC CONCR
		LEN=0045 INSTALLED UNKN
018 "DIA CIRC CONCR		0534/0920
LEN=0105 INSTALLED UNKN 0535/0365	---	
		018 "DIA CIRC CONCR
		LEN=0047 INSTALLED UNKN
BMSID 39/0078/0534/0000 0535/0150		BMSID 39/0078/0534/0000
018 "DIA CIRC CONCR		0534/0240
LEN=0070 INSTALLED UNKN 0535/0055	---	0534/0150
0 0 00000 0 00 0000+00 052050 FT		051970 FT
1-476		0 0 00000 0 00 0000+00
BMSBG 39/0078/0534/0000		1-476
LENGTH(AH 2750 BK 2527) 0535/0000	5	BMSBG 39/0078/0534/0000
		LENGTH(AH 2695 BK 2584)
		027 "DIA CIRC CONCR
		LEN=0115 INSTALLED UNKN
		0530/2580

[illegible]

EXTRACT DATE: 12/28/2024 ROADWAY MANAGEMENT SYSTEM PAGE NUMBER: 35
PRINT DATE: 12/30/2024 SLD COUNTY/SR - ANNUAL PRINT COUNTY: LEHIGH

DIR: E TOTAL LEN: 19.345 MI. DIST: 05-3 SR: 78
LEFT MUN: UPPER MACUNGIE T RIGHT MUN: UPPER MACUNGIE T

018 "DIA CIRC CONCR LEN=0050 INSTALLED 1997 0525/1150	---	---	---	---	---	0524/0715	018 "DIA CIRC CONCR LEN=0090 INSTALLED UNKN
	---	---	---	---	---	0524/0605	018 "DIA CIRC CONCR LEN=0030 INSTALLED UNKN
018 "DIA CIRC CONCR LEN=0050 INSTALLED UNKN 0525/0550	---	---	---	---	---	046746 FT	0 0 00000 0 00 0000+00
0 0 00000 0 00 0000+00 046883 FT	---	---	---	---	---	0524/0000	LENGTH(AH 2640 BK 2640)
LENGTH(AH 2640 BK 2640) 0525/0000	---	---	---	---	---	0520/2320	018 "DIA CIRC CONCR LEN=0050 INSTALLED UNKN
018 "DIA CIRC CONCR LEN=0047 INSTALLED UNKN 0521/2286	---	---	---	---	---	0520/1890	018 "DIA CIRC CONCR LEN=0100 INSTALLED UNKN
024 "DIA CIRC CONCR LEN=0150 INSTALLED UNKN 0521/1985	---	---	---	---	---	0520/1815	018 "DIA CIRC CONCR LEN=0120 INSTALLED UNKN
018 "DIA CIRC CONCR LEN=0095 INSTALLED UNKN 0521/1865	---	---	---	---	---	0520/1575	018 "DIA CIRC CONCR LEN=0100 INSTALLED UNKN
021 "DIA CIRC CONCR LEN=0150 INSTALLED UNKN 0521/1835	---	---	---	---	---	0520/1425	018 "DIA CIRC CONCR LEN=0047 INSTALLED UNKN
018 "DIA CIRC CONCR LEN=0096 INSTALLED UNKN 0521/1735	---	---	---	---	---	0520/0825	018 "DIA CIRC CONCR LEN=0090 INSTALLED UNKN
018 "DIA CIRC CONCR LEN=0089 INSTALLED UNKN 0521/1509	---	---	---	---	---	0520/0735	030 "DIA CIRC CONCR LEN=0200 INSTALLED UNKN
018 "DIA CIRC CONCR LEN=0047 INSTALLED UNKN 0521/1385	---	---	---	---	---	0520/0625	027 "DIA CIRC CONCR LEN=0050 INSTALLED UNKN
018 "DIA CIRC CONCR LEN=0082 INSTALLED UNKN 0521/1010	---	---	---	---	---	044106 FT	0 0 00000 0 00 0000+00
018 "DIA CIRC CONCR LEN=0080 INSTALLED UNKN 0521/0785	---	---	---	---	---		MILEPOST 052.00
030 "DIA CIRC CONCR LEN=0110 INSTALLED UNKN 0521/0670	---	---	---	---	---		
018 "DIA CIRC CONCR LEN=0043 INSTALLED UNKN 0521/0590	---	---	---	---	---		
0 0 00000 0 00 0000+00 044243 FT	---	---	---	---	---		
MILEPOST 052.00	---	---	---	---	---		

EXTRACT DATE: 12/28/2024 ROADWAY MANAGEMENT SYSTEM PAGE NUMBER: 34
PRINT DATE: 12/30/2024 SLD COUNTY/SR - ANNUAL PRINT COUNTY: LEHIGH










DIR: E TOTAL LEN: 19.345 MI. DIST: 05-3 SR: 78
LEFT MUN: UPPER MACUNGIE T RIGHT MUN: UPPER MACUNGIE T

LENGTH(AH 2640 BK 2675) 0521/0000		0520/0000 LENGTH(AH 2640 BK 2612)
018 "DIA CIRC CONCR		012 "DIA CAST IRON
LEN=0045 INSTALLED UNKN 0515/2450		LEN=0045 INSTALLED UNKN
		0514/2500
		0514/1735 018 "DIA CAST IRON
018 "DIA CIRC CONCR		LEN=0065 INSTALLED UNKN
LEN=0058 INSTALLED UNKN 0515/1697		
BMSBN 39/0078/0514/1408 0515/1545		0514/1470 BMSBN 39/0078/0514/1408
0 0 00000 0 00 0000+00		0 0 00000 0 00 0000+00
T-866/OAKVIEW		T-866/OAKVIEW
BMSBG 39/0078/0514/1408 0515/1483		0514/1408 BMSBG 39/0078/0514/1408
018 "DIA CIRC CONCR		
LEN=0062 INSTALLED UNKN 0515/1400		0514/1350 021 "DIA CIRC METAL
		LEN=0062 INSTALLED UNKN
018 "DIA CIRC CONCR		
LEN=0065 INSTALLED UNKN 0515/1070		
LEHIGH VALLEY THRU		
OP ID 39/0022/0062/0000 0515/1062		0514/1031 BMSBN 39/0078/0514/0969
BMSBN 39/0078/0514/0969 0515/1061		0 0 00000 0 00 0000+00
0 0 00000 0 00 0000+00		BLUE BARN RD
BLUE BARN RD		0514/0969 BMSBG 39/0078/0514/0969
BMSBG 39/0078/0514/0969 0515/0999		LEHIGH VALLEY THRU
		0514/0963 OP ID 39/0022/0062/0000
		0514/0290 024 "DIA CIRC CONCR
018 "DIA CIRC CONCR		LEN=0076 INSTALLED UNKN
LEN=0062 INSTALLED UNKN 0515/0240		
0 0 00000 0 00 0000+00 041568 FT		
LEHIGH VALLEY THRUWAY		
(SR0022 SEG 0065/0000)		
LENGTH(AH 2675 BK 2640) 0515/0000		041494 FT 0 0 00000 0 00 0000+00
030 "DIA CIRC CONCR		0514/0000 LENGTH(AH 2612 BK 2640)
LEN=0067 INSTALLED UNKN 0511/2517		
021 "DIA CIRC CONCR		
LEN=0240 INSTALLED UNKN 0511/2477		0510/1930 018 "DIA CIRC CONCR
		LEN=0064 INSTALLED UNKN
		0510/1910 018 "DIA CIRC CONCR
		LEN=0060 INSTALLED UNKN

SIGN: 4 CHORD TRUSS
BMSID 39/0078/0510/0627

EXTRACT DATE: 12/28/2024 ROADWAY MANAGEMENT SYSTEM PAGE NUMBER: 33
PRINT DATE: 12/30/2024 SLD COUNTY/SR - ANNUAL PRINT COUNTY: LEHIGH

DIR: E TOTAL LEN: 19.345 MI. DIST: 05-3 SR: 78
LEFT MUN: UPPER MACUNGIE T RIGHT MUN: UPPER MACUNGIE T

018 "DIA CIRC CONCR LEN=0010 INSTALLED UNKN 0511/0238 0 0 00000 0 00 0000+00 038928 FT NC SR 0078 SH MILEPOST 051.00 LENGTH(AH 2640 BK 2640) 0511/0000		0510/0627 LEHIGH VALLEY THRUWAY (SR0022 SEG 0052/0000) 038854 FT 0 0 00000 0 00 0000+00 NC SR 0078 SH MILEPOST 051.00 0510/0000 LENGTH(AH 2640 BK 2649)
018 "DIA CIRC CONCR LEN=0053 INSTALLED UNKN 0505/2463 BMSID 39/0078/0504/2223 0505/2279		0504/2285 BMSID 39/0078/0504/2223
018 "DIA CIRC CONCR LEN=0056 INSTALLED UNKN 0505/2227 0 0 00000 0 00 0000+00 RUPPSVILLE BMSBG 39/0078/0504/2223 0505/2217 BMSID 39/0078/0504/2002 0505/2042 0 0 00000 0 00 0000+00 NORFOLK SOUTHERN RAI RR BMSBG 39/0078/0504/2002 0505/2001		0504/2223 BMSBG 39/0078/0504/2223 0504/2043 BMSID 39/0078/0504/2002 0 0 00000 0 00 0000+00 NORFOLK SOUTHERN RAI RR 0504/2002 BMSBG 39/0078/0504/2002
018 "DIA CIRC CONCR LEN=0050 INSTALLED UNKN 0505/1917 SIGN: 4 CHORD TRUSS BMSID 39/0078/0504/1719 0505/1707		0504/1719 SIGN: 4 CHORD TRUSS BMSID 39/0078/0504/1719
018 "DIA CIRC CONCR LEN=0051 INSTALLED UNKN 0505/1667		0504/1475 018 "DIA CIRC CONCR LEN=0010 INSTALLED UNKN
018 "DIA CIRC CONCR LEN=0058 INSTALLED UNKN 0505/1417 018 "DIA CIRC CONCR LEN=0054 INSTALLED UNKN 0505/1166		0504/0701 018 "DIA CIRC CONCR LEN=0056 INSTALLED UNKN
018 "DIA CIRC CONCR LEN=0053 INSTALLED UNKN 0505/0642		0504/0100 018 "DIA CIRC CONCR LEN=0020 INSTALLED 1997
018 "DIA CIRC CONCR LEN=0047 INSTALLED UNKN 0505/0064 0 0 00000 0 00 0000+00 036288 FT LENGTH(AH 2640 BK 2611) 0505/0000		036205 FT 0 0 00000 0 00 0000+00 0504/0000 LENGTH(AH 2649 BK 2634) 018 "DIA CIRC CONCR LEN=0046 INSTALLED UNKN
TR. IRON RUN STRUCTURE LENGTH 8 FT BMSID 39/0078/0500/1984 0501/1988 018 "DIA CIRC CONCR LEN=0045 INSTALLED UNKN 0501/1581		0500/2048 TR. IRON RUN STRUCTURE LENGTH 8 FT 0500/1984 BMSID 39/0078/0500/1984
		018 "DIA CIRC CONCR

EXTRACT DATE: 12/28/2024 ROADWAY MANAGEMENT SYSTEM PAGE NUMBER: 32
PRINT DATE: 12/30/2024 SLD COUNTY/SR - ANNUAL PRINT COUNTY: LEHIGH

DIR: E TOTAL LEN: 19.345 MI. DIST: 05-3 SR: 78
LEFT MUN: UPPER MACUNGIE T RIGHT MUN: UPPER MACUNGIE T

018 "DIA CIRC CONCR LEN=0045 INSTALLED UNKN 0501/1381		0500/1603 LEN=0050 INSTALLED UNKN
018 "DIA CIRC CONCR LEN=0050 INSTALLED UNKN 0501/1131		0500/1403 018 "DIA CIRC CONCR LEN=0054 INSTALLED UNKN
018 "DIA CIRC CONCR LEN=0050 INSTALLED 1997 0501/0835		0500/1193 018 "DIA CIRC CONCR LEN=0050 INSTALLED UNKN
021 "DIA CIRC CONCR LEN=0060 INSTALLED UNKN 0501/0520 SIGN: 4 CHORD TRUSS BMSID 39/0078/0501/0493 0501/0493		0500/0853 018 "DIA CIRC CONCR LEN=0050 INSTALLED UNKN
		SIGN: 4 CHORD TRUSS BMSID 39/0078/0500/0694 0500/0694
		021 "DIA CIRC CONCR LEN=0050 INSTALLED UNKN
		018 "DIA CIRC CONCR LEN=0068 INSTALLED UNKN
018 "DIA CIRC CONCR LEN=0064 INSTALLED UNKN 0501/0160 0 0 0000 0 00 0000+00 033677 FT MILEPOST 050.00 LENGTH(AH 2611 BK 2640) 0501/0000		033571 FT 0 0 00000 0 00 0000+00 MILEPOST 050.00
018 "DIA CIRC CONCR LEN=0056 INSTALLED UNKN 0495/2544		0500/0000 LENGTH(AH 2634 BK 2640) 018 "DIA CIRC CONCR LEN=0064 INSTALLED UNKN
RAMP B RD (SR8004 SEG 0510/0000) 0495/2247		0494/2546 018 "DIA CIRC CONCR LEN=0064 INSTALLED UNKN
RAMP A RD (SR8004 SEG 0500/1287) 0495/1846		0494/2274 018 "DIA CIRC CONCR LEN=0064 INSTALLED UNKN
		0494/2159 RAMP D RD (SR8004 SEG 0760/1104)
		0494/1694 RAMP C RD (SR8004 SEG 0750/0000)
SIGN: 4 CHORD TRUSS BMSID 39/0078/0494/1303 0495/1303 BMSID 39/0078/0494/1137 0495/1254		0494/1646 018 "DIA CIRC CONCR LEN=0072 INSTALLED UNKN
048 "DIA CIRC CONCR LEN=0100 INSTALLED UNKN 0495/1240		SIGN: 4 CHORD TRUSS BMSID 39/0078/0494/1303 0494/1303
0 0 00000 0 00 0000+00 PA 100 NB BMSBG 39/0078/0494/1137 0495/1131		0494/1260 BMSID 39/0078/0494/1137 BMSID 39/0078/0494/1137
RAMP G RD		0 0 00000 0 00 0000+00 PA 100 NB BMSBG 39/0078/0494/1137

DIR: E		TOTAL LEN: 19.345 MI.		DIST: 05-3		SR: 78	
LEFT MUN: UPPER MACUNGIE T				RIGHT MUN: UPPER MACUNGIE T			
SR8004	SEG 0260/0000)	0495/0703					
018 "DIA	CIRC CONCR			0494/0605	018 "DIA	CIRC CONCR	
LEN=0068	INSTALLED UNKN	0495/0491			LEN=0070	INSTALLED UNKN	
RAMP H RD				0494/0566	RAMP E RD		
SR8004	SEG 0250/1190)	0495/0251			(SR8004	SEG 0020/1317)	
39"H 65"W	ELLIP METAL			0494/0325	018 "DIA	CIRC CONCR	
LEN=0065	INSTALLED UNKN	0495/0167			LEN=0070	INSTALLED UNKN	
0 0 00000	0 00 0000+00	031037 FT		0494/0117	RAMP F RD		
LENGTH(AH 2640	BK 2640)	0495/0000		030931 FT	(SR8004	SEG 0010/0000)	
				0494/0000	0 0 00000	0 00 0000+00	
					LENGTH(AH 2640	BK 2618)	
					SIGN: 4	CHORD TRUSS	
				0490/1911	BMSID 39/0078/0490/1911		
				0490/1631	018 "DIA	CIRC CONCR	
036"H 72"W	CON BOX CUL				LEN=0062	INSTALLED UNKN	
LEN=0074	INSTALLED UNKN	0491/1335		0490/1334	036"H 72"W	CON BOX CUL	
					LEN=0074	INSTALLED UNKN	
				0490/1084	018 "DIA	CIRC CONCR	
					LEN=0062	INSTALLED UNKN	
				0490/0184	018 "DIA	CIRC CONCR	
036 "DIA	CIRC METAL				LEN=0065	INSTALLED UNKN	
LEN=0062	INSTALLED UNKN	0491/0028		028313 FT	0 0 00000	0 00 0000+00	
0 0 00000	0 00 0000+00	028397 FT			MILEPOST	049.00	
LENGTH(AH 2640	BK 2636)	0491/0000		0490/0000	LENGTH(AH 2618	BK 2633)	
				0484/2195	018 "DIA	CIRC CONCR	
018 "DIA	CIRC CONCR				LEN=0055	INSTALLED UNKN	
LEN=0030	INSTALLED 1997	0485/1856		0484/1595	018 "DIA	CIRC CONCR	
					LEN=0062	INSTALLED UNKN	
018 "DIA	CIRC CONCR			0484/0995	018 "DIA	CIRC CONCR	
LEN=0030	INSTALLED 1997	0485/1248			LEN=0068	INSTALLED UNKN	
018 "DIA	CIRC CONCR						
LEN=0067	INSTALLED UNKN	0485/0700					
0 00443	0 00 0249+95	025761 FT		025680 FT	1 0 00443	0 00 0250+65	

EXTRACT DATE: 12/28/2024 ROADWAY MANAGEMENT SYSTEM PAGE NUMBER: 30
PRINT DATE: 12/30/2024 SLD COUNTY/SR - ANNUAL PRINT COUNTY: LEHIGH

DIR: E TOTAL LEN: 19.345 MI. DIST: 05-3 SR: 78
LEFT MUN: UPPER MACUNGIE T RIGHT MUN: UPPER MACUNGIE T

LENGTH(AH 2636 BK 2623) 0485/0000		0484/0000 LENGTH(AH 2633 BK 2650)
024 "DIA CIRC CONCR		024 "DIA CIRC CONCR
LEN=0070 INSTALLED UNKN 0481/2440		LEN=0069 INSTALLED UNKN
		0480/2464
		0480/2215 018 "DIA CIRC CONCR
		LEN=0068 INSTALLED UNKN
018 "DIA CIRC CONCR		0480/2014 018 "DIA CIRC CONCR
LEN=0067 INSTALLED UNKN 0481/1980		LEN=0060 INSTALLED UNKN
		0480/1152 018 "DIA CIRC CONCR
018 "DIA CIRC CONCR		LEN=0062 INSTALLED UNKN
LEN=0066 INSTALLED UNKN 0481/1140		
		0480/0800 018 "DIA CIRC CONCR
		LEN=0065 INSTALLED UNKN
		0480/0553 018 "DIA CIRC CONCR
		LEN=0060 INSTALLED UNKN
		0480/0300 018 "DIA CIRC CONCR
		LEN=0064 INSTALLED UNKN
1 0 00443 0 00 0223+50 023138 FT		023030 FT 1 0 00443 0 00 0223+50
MILEPOST 048.00		MILEPOST 048.00
LENGTH(AH 2623 BK 2645) 0481/0000		LENGTH(AH 2650 BK 2643)
BMSSEN 39/0078/0474/2541 0475/2549		BMSSEN 39/0078/0474/2541
0 0 00000 0 00 0000+00		0 0 00000 0 00 0000+00
IRON RUN		IRON RUN
BMSBG 39/0078/0474/2541 0475/2516		BMSBG 39/0078/0474/2541
018 "DIA CIRC CONCR		
LEN=0030 INSTALLED UNKN 0475/2367		
ADAMS RD		
OP ID 39/3015/0040/0088 0475/2071		0474/2095 OP ID 39/3015/0040/0088
018 "DIA CIRC CONCR		
LEN=0030 INSTALLED 1997 0475/2052		
		DMS SIGN STRUCTURE
		0474/2008 BMSID 39/0078/0474/2008
018 "DIA CIRC CONCR		
LEN=0030 INSTALLED 1997 0475/1750		
016 "DIA CIRC CONCR		
LEN=0030 INSTALLED UNKN 0475/1385		
016 "DIA CIRC CONCR		
LEN=0030 INSTALLED UNKN 0475/0854		
016 "DIA CIRC CONCR		
LEN=0030 INSTALLED UNKN 0475/0717		
016 "DIA CIRC CONCR		
LEN=0030 INSTALLED UNKN 0475/0595		
RUNOFF		
STRUCTURE LENGTH 12 FT		RUNOFF
BMSID 39/0078/0474/0141 0475/0139		STRUCTURE LENGTH 12 FT
		BMSID 39/0078/0474/0141

DIR: E										TOTAL LEN: 19.345 MI.										DIST: 05-3										SR: 78									
LEFT MUN: UPPER MACUNGIE T										RIGHT MUN: UPPER MACUNGIE T																													
0 00443 0 00 0196+07 020493 FT										020387 FT										1 0 00443 0 00 0194+39																			
LENGTH(AH 2645 BK 2635) 0475/0000										0474/0000										LENGTH(AH 2643 BK 2640)																			
UPPER MACUNGIE																				UPPER MACUNGIE																			
WEISENBERG T																				WEISENBERG T																			
0471/2461																				0470/2274																			
																				0470/2236										LEN=0040 INSTALLED 2001									
																				0470/2038										LEN=0040 INSTALLED 2001									
																				0470/1935										LEN=0040 INSTALLED 2001									
																				0470/1635										LEN=0040 INSTALLED 2001									
																				0470/1337										LEN=0040 INSTALLED 2001									
IRON RUN																				IRON RUN																			
STRUCTURE LENGTH 8 FT																				STRUCTURE LENGTH 8 FT																			
BMSID 39/0078/0470/1099 0471/1099										0470/1099										BMSID 39/0078/0470/1099																			
018 "DIA CIRC CONCR																				018 "DIA CIRC CONCR																			
LEN=0040 INSTALLED 2001 0471/0536																				LEN=0040 INSTALLED 2001																			
BSEN 39/0078/0470/0193 0471/0344																				BSEN 39/0078/0470/0193																			
																				0470/0314										BMSID 39/0078/0470/0193									
																				0470/0209										LEN=0040 INSTALLED 2001									
0 00000 0 00 0000+00																				0470/0193										SR 3022									
SR 3022																														BMSBG 39/0078/0470/0193									
BMSBG 39/0078/0470/0193 0471/0223																																							
018 "DIA CIRC CONCR																				017747 FT										1 0 00443 0 00 0170+85									
LEN=0099 INSTALLED UNKN 0471/0005																				0470/0000										LENGTH(AH 2640 BK 2634)									
0 00443 0 00 0170+85 017858 FT																				0464/2112										LEN=0030 INSTALLED 2001									
MILEPOST 047.00																				0464/1814										LEN=0030 INSTALLED 2001									
LENGTH(AH 2635 BK 2653) 0471/0000																														018 "DIA CIRC CONCR									
																														LEN=0030 INSTALLED UNKN 0465/1758									
																														018 "DIA CIRC CONCR									
																														LEN=0030 INSTALLED 2001									
																														018 "DIA CIRC CONCR									
																														LEN=0030 INSTALLED UNKN 0465/1435									
																														018 "DIA CIRC CONCR									
																														LEN=0030 INSTALLED UNKN 0465/1150									
																														018 "DIA CIRC CONCR									
																														LEN=0030 INSTALLED UNKN 0465/0846									
																														0464/0815									
																														018 "DIA CIRC CONCR									
																														LEN=0030 INSTALLED 2001									
0 00443 0 00 0149+18 015205 FT																				015113 FT										1 0 00443 0 00 0149+54									

EXTRACT DATE: 12/28/2024 ROADWAY MANAGEMENT SYSTEM PAGE NUMBER: 28
PRINT DATE: 12/30/2024 SLD COUNTY/SR - ANNUAL PRINT COUNTY: LEHIGH

DIR: E TOTAL LEN: 19.345 MI. DIST: 05-3 SR: 78
LEFT MUN: WEISENBERG T RIGHT MUN: WEISENBERG T

LENGTH(AH 2653 BK 2643) 0465/0000		0464/0000 LENGTH(AH 2634 BK 2642)
016 "DIA CIRC CONCR		
LEN=0030 INSTALLED UNKN 0461/2501	----	
016 "DIA CIRC CONCR		
LEN=0050 INSTALLED 1997 0461/2173	----	
016 "DIA CIRC CONCR		0460/1859 018 "DIA CIRC CONCR
LEN=0030 INSTALLED UNKN 0461/1885	----	LEN=0025 INSTALLED UNKN
		0460/1842 018 "DIA CIRC CONCR
		LEN=0025 INSTALLED UNKN
		0460/1564 018 "DIA CIRC CONCR
		LEN=0025 INSTALLED UNKN
016 "DIA CIRC CONCR		
LEN=0099 INSTALLED UNKN 0461/1593	----	
		0460/1544 018 "DIA CIRC CONCR
		LEN=0025 INSTALLED UNKN
		0460/1262 018 "DIA CIRC CONCR
		LEN=0025 INSTALLED UNKN
		0460/1244 018 "DIA CIRC CONCR
		LEN=0025 INSTALLED UNKN
016 "DIA CIRC CONCR		
LEN=0030 INSTALLED UNKN 0461/1271	----	
016 "DIA CIRC CONCR		
LEN=0030 INSTALLED UNKN 0461/1258	----	
016 "DIA CIRC CONCR		
LEN=0030 INSTALLED UNKN 0461/1077	----	
		0460/0962 018 "DIA CIRC CONCR
		LEN=0025 INSTALLED UNKN
		0460/0945 018 "DIA CIRC CONCR
		LEN=0025 INSTALLED UNKN
OP ID KECKS RD.		KECKS RD.
39/4003/0052/0000 0461/0817	=====	39/4003/0052/0000
016 "DIA CIRC CONCR		
LEN=0030 INSTALLED UNKN 0461/0737	----	
016 "DIA CIRC CONCR		
LEN=0030 INSTALLED UNKN 0461/0395	----	
		0460/0306 018 "DIA CIRC CONCR
		LEN=0025 INSTALLED UNKN
		0460/0291 018 "DIA CIRC CONCR
		LEN=0025 INSTALLED UNKN
016 "DIA CIRC CONCR		
LEN=0030 INSTALLED UNKN 0461/0079	----	
		0460/0060 018 "DIA CIRC CONCR
		LEN=0025 INSTALLED UNKN
016 "DIA CIRC CONCR		
LEN=0099 INSTALLED UNKN 0461/0056	----	
		0460/0041 018 "DIA CIRC CONCR
		LEN=0025 INSTALLED UNKN
1 0 00443 0 00 0118+15 012562 FT		012471 FT 1 0 00443 0 00 0118+15

DIR: E										DIST: 05-3										SR: 78									
LEFT MUN: WEISENBERG T										RIGHT MUN: WEISENBERG T																			
MILEPOST 046.00										MILEPOST 046.00																			
LENGTH(AH 2643 BK 2655) 0461/0000										LENGTH(AH 2642 BK 2649) 0460/0000																			
018 "DIA CIRC CONCR										016 "DIA CIRC CONCR										018 "DIA CIRC CONCR									
LEN=0070 INSTALLED 2001 0455/2425										0454/2533 LEN=0099 INSTALLED UNKN										LEN=0025 INSTALLED UNKN									
018 "DIA CIRC CONCR										018 "DIA CIRC CONCR										018 "DIA CIRC CONCR									
LEN=0040 INSTALLED 2001 0455/1220										0454/2413 LEN=0025 INSTALLED UNKN										LEN=0025 INSTALLED UNKN									
018 "DIA CIRC CONCR										018 "DIA CIRC CONCR										018 "DIA CIRC CONCR									
LEN=0302 INSTALLED 2001 0455/0918										0454/1138 LEN=0025 INSTALLED UNKN										LEN=0025 INSTALLED UNKN									
018 "DIA CIRC CONCR										018 "DIA CIRC CONCR										018 "DIA CIRC CONCR									
LEN=0040 INSTALLED 2001 0455/0605										0454/0841 LEN=0025 INSTALLED UNKN										LEN=0025 INSTALLED UNKN									
018 "DIA CIRC CONCR										024 "DIA CIRC CONCR										024 "DIA CIRC CONCR									
LEN=0040 INSTALLED 2001 0455/0010										0454/0537 LEN=0025 INSTALLED UNKN										LEN=0025 INSTALLED UNKN									
000443 0 00 0091+78 009907 FT										009822 FT 1 0 00443 0 00 0091+78										009822 FT 1 0 00443 0 00 0091+78									
LENGTH(AH 2655 BK 2639) 0455/0000										0454/0033 LEN=0025 INSTALLED UNKN										LENGTH(AH 2649 BK 2635) 0454/0000									
018 "DIA CIRC CONCR										0454/0000																			
LEN=0050 INSTALLED 2001 0451/2347																													
RAMP J RD																													
SR8002 SEG 0500/0000) 0451/1991																													
018 "DIA CIRC CONCR										0450/1925										RAMP K RD									
LEN=0275 INSTALLED UNKN 0451/1469										0450/1729										(SR8002 SEG 0750/0507)									
																				024 "DIA CIRC CONCR									
																				LEN=0025 INSTALLED UNKN									
GOLDEN KEY RD.										0450/1431										024 "DIA CIRC CONCR									
OP ID 39/0863/0070/0000 0451/1410										0450/1408										LEN=0025 INSTALLED UNKN									
																				GOLDEN KEY RD.									
																				OP ID 39/0863/0070/0000									
																				018 "DIA CIRC CONCR									
																				LEN=0025 INSTALLED UNKN									
																				024 "DIA CIRC CONCR									
																				LEN=0025 INSTALLED UNKN									
018 "DIA CIRC CONCR										0450/1018																			
LEN=0223 INSTALLED UNKN 0451/0945																													
018 "DIA CIRC CONCR																													
LEN=0223 INSTALLED 2001 0451/0739																													

EXTRACT DATE: 12/28/2024 ROADWAY MANAGEMENT SYSTEM PAGE NUMBER: 26
PRINT DATE: 12/30/2024 SLD COUNTY/SR - ANNUAL PRINT COUNTY: LEHIGH

DIR: E TOTAL LEN: 19.345 MI. DIST: 05-3 SR: 78
LEFT MUN: WEISENBERG T RIGHT MUN: WEISENBERG T

RAMP L RD (SR8002 SEG 0250/0743)	0451/0634	0450/0644	RAMP M RD (SR8002 SEG 0010/0000)
1 0 00443 0 00 0065+40 007268 FT MILEPOST 045.00 LENGTH(AH 2639 BK 2631)	0451/0000	007187 FT 1 0 00443 0 00 0065+40 MILEPOST 045.00 LENGTH(AH 2635 BK 2633)	0450/0000
024 "DIA CIRC CONCR LEN=0050 INSTALLED 2001 0445/0931	0444/2533	018 "DIA CIRC CONCR LEN=0099 INSTALLED UNKN	0444/0920
	0444/2073	018 "DIA CIRC CONCR LEN=0025 INSTALLED UNKN	0444/0769
	0444/1943	018 "DIA CIRC CONCR LEN=0025 INSTALLED UNKN	0444/0664
	0444/1544	018 "DIA CIRC CONCR LEN=0025 INSTALLED UNKN	0444/0468
	0444/1160	024 "DIA CIRC CONCR LEN=0025 INSTALLED UNKN	036 "DIA CIRC CONCR LEN=0025 INSTALLED UNKN
		018 "DIA CIRC CONCR LEN=0030 INSTALLED UNKN	018 "DIA CIRC CONCR LEN=0030 INSTALLED UNKN
018 "DIA CIRC CONCR LEN=0050 INSTALLED UNKN 0445/0373	0444/0342	018 "DIA CIRC CONCR LEN=0025 INSTALLED UNKN	018 "DIA CIRC CONCR LEN=0025 INSTALLED UNKN
018 "DIA CIRC CONCR LEN=0050 INSTALLED 2001 0445/0075	0444/0042	018 "DIA CIRC CONCR LEN=0025 INSTALLED UNKN	018 "DIA CIRC CONCR LEN=0025 INSTALLED UNKN
1 0 00443 0 00 0041+75 004637 FT LENGTH(AH 2631 BK 2698) 0445/0000	004554 FT 1 0 00443 0 00 0044+59 LENGTH(AH 2633 BK 2629)	0444/0000	0444/0000
018 "DIA CIRC CONCR LEN=0050 INSTALLED UNKN 0441/2665	0440/2492	018 "DIA CIRC CONCR LEN=0025 INSTALLED UNKN	0440/2474
018 "H 00 "W **UNKNOWN** LEN=0099 INSTALLED UNKN 0441/2357	0440/2291	018 "DIA CIRC CONCR LEN=0025 INSTALLED UNKN	018 "DIA CIRC CONCR LEN=0025 INSTALLED UNKN
018 "DIA CIRC CONCR LEN=0050 INSTALLED 2001 0441/2128	0440/2096	018 "DIA CIRC CONCR LEN=0025 INSTALLED UNKN	018 "DIA CIRC CONCR LEN=0025 INSTALLED UNKN

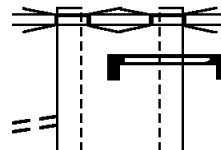
```

018 "DIA CIRC CONCR
LEN=0099 INSTALLED UNKN
1 0 00443 0 00 0000+00
I LLIAM PENN HW
WILLIAM PENN HW
(SR0078 SEG 0434/0775)
MFC BEGIN = A
BK-BERKS (06)
LENGTH(AH 1925 BK 0000)

```

EXTRACT DATE: 12/28/2024 ROADWAY MANAGEMENT SYSTEM PAGE NUMBER: 24
PRINT DATE: 12/30/2024 SLD COUNTY/SR - ANNUAL PRINT COUNTY: LEHIGH
DIR: B TOTAL LEN: 8.883 MI. DIST: 05-3 SR: 29
LEFT MUN: SALISBURY T RIGHT MUN: SALISBURY T

AH-LUZERNE (40) 046901 FT
CEDAR CREST BL INTER-AHD
(SR1019 SEG 0011/0000)
SR 1-78
OP ID 39/0078/0554/1228 0171/2061
TO 8007/0020 SH
(CONN) 0171/1961



046902 FT
INTER-AHD CEDAR CREST BL
(SR1019 SEG 0010/0000)
SR 1-78
OP ID 39/0078/0554/1228 0170/2062
SIGN: CANTILEVER
0170/1997 BMSID 39/0029/0170/1997
RAMP B RD

EXTRACT DATE: 12/28/2024 ROADWAY MANAGEMENT SYSTEM PAGE NUMBER: 23
PRINT DATE: 12/30/2024 SLD COUNTY/SR - ANNUAL PRINT COUNTY: LEHIGH

DIR: B TOTAL LEN: 8.883 MI. DIST: 05-3 SR: 29
LEFT MUN: SALISBURY T RIGHT MUN: SALISBURY T

RAMP B RD
(SR8007 SEG 0020/0000)
RAMP A RD
(SR8007 SEG 0010/0956)
PROFESSIONAL PARK RD
(PRDR)

FROM 8007/0010 SH
(CONN)

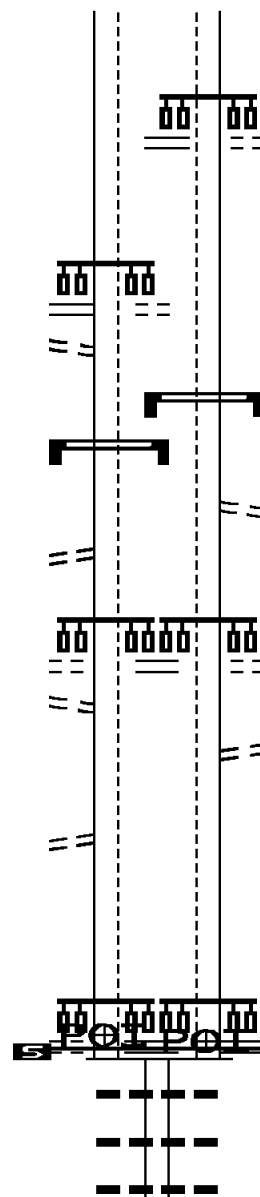
SIGN: 4 CHORD TRUSS
BMSID 39/0029/0170/1434 0171/1434

LC TO LV HOSPITAL
(CONN) 0171/1050
ENTR TO LV HOSPITAL
(PRDR)
JUNIPER RD
(PRDR)

LC FROM LV HOSPITAL
(CONN) 0171/0990
0171/0877

LC TO FISH HATCHERY RD
(CONN) 0171/0121
1 0 00557 0 00 0139+61 044840 FT
(APRA) LV HOSPITAL
FISH HATCHERY RD
(T479)
FISH HATCHERY RD
(SR2010 SEG 0010/0000)

MFC BEGIN = B
LENGTH(AH 2061 BK 2198) 0171/0000



0170/1857

0170/1434 SIGN: 4 CHORD TRUSS
BMSID 39/0029/0170/1434

0170/1042 LC FROM JUNIPER RD
(CONN)

0170/0953 ENTR TO LV HOSPITAL
(PRDR)
JUNIPER RD
(PRDR)

0170/0838 LC TO JUNIPER RD
(CONN)

044840 FT 1 0 00557 0 00 0139+61
(APRA) LV HOSPITAL
FISH HATCHERY RD
(T479)
FISH HATCHERY RD
(SR2010 SEG 0010/0000)

0170/0000 MFC BEGIN = B
LENGTH(AH 2062 BK 2198)
0160/2131 018 "DIA CIRC CONCR
LEN=0099 INSTALLED UNKN
0160/2071 018 "DIA CIRC CONCR
LEN=0099 INSTALLED UNKN
0160/1862 018 "DIA CIRC CONCR
LEN=0030 INSTALLED UNKN

EXTRACT DATE: 12/28/2024 ROADWAY MANAGEMENT SYSTEM PAGE NUMBER: 22
PRINT DATE: 12/30/2024 SLD COUNTY/SR - ANNUAL PRINT COUNTY: LEHIGH

DIR: B TOTAL LEN: 8.883 MI. DIST: 05-3 SR: 29
LEFT MUN: SALISBURY T RIGHT MUN: SALISBURY T

MINESITE RD
(SR2015 SEG 0010/0000) 0160/0000

COVERT RD
(PRDR) 0150/1871

042642 FT

039488 FT

0160/1341	018 "DIA CIRC CONCR
0160/1045	LEN=0030 INSTALLED UNKN
0160/0845	018 "DIA CIRC CONCR
0160/0813	LEN=0030 INSTALLED UNKN
0160/0651	018 "DIA CIRC CONCR
0160/0407	LEN=0030 INSTALLED UNKN
0160/0160	018 "DIA CIRC CONCR
042642 FT	LEN=0030 INSTALLED UNKN
0160/0000	1 0 00557 0 00 0118+14
0150/3045	DEVONSHIRE RD
0150/2754	(T489)
0150/2457	LENGTH(AH 2198 BK 3154)
0150/2159	018 "DIA CIRC CONCR
0150/1814	LEN=0016 INSTALLED UNKN
0150/1531	018 "DIA CIRC CONCR
0150/1512	LEN=0030 INSTALLED UNKN
0150/0949	018 "DIA CIRC CONCR
0150/0927	LEN=0030 INSTALLED UNKN
0150/0612	018 "DIA CIRC CONCR
0150/0596	LEN=0030 INSTALLED UNKN
0150/0582	018 "DIA CIRC CONCR
0150/0292	LEN=0018 INSTALLED UNKN
0150/0272	018 "DIA CIRC CONCR
039488 FT	LEN=0030 INSTALLED UNKN
	1 0 00557 0 00 0086+74
	RIVERBEND RD

EXTRACT DATE: 12/28/2024 ROADWAY MANAGEMENT SYSTEM PAGE NUMBER: 21
PRINT DATE: 12/30/2024 SLD COUNTY/SR - ANNUAL PRINT COUNTY: LEHIGH

DIR: B TOTAL LEN: 8.883 MI. DIST: 05-3 SR: 29
LEFT MUN: LOWER MACUNGIE T RIGHT MUN: LOWER MACUNGIE T

RIVERBEND RD
(SR2042 SEG 0020/2797) 0150/0000

LOWER MACUNGIE RD
(SR2012 SEG 0090/2277) 0140/0286
FROM 2012/0090 SH 0140/0210
(CONN)

036789 FT

CAMP OLYMPIC PARK
(PRDR) 0130/1878

(T504)
0150/0000 LENGTH(AH 3154 BK 2699)
048 "DIA CIRC CONCR
LEN=0060 INSTALLED UNKN
FARR RD
(T470)
0140/2666
0140/2363 018 "DIA CIRC CONCR
LEN=0030 INSTALLED UNKN
0140/2263 016 "DIA CIRC CONCR
LEN=0040 INSTALLED UNKN
0140/1640 018 "DIA CIRC CONCR
LEN=0040 INSTALLED UNKN
0140/1270 018 "DIA CIRC CONCR
LEN=0030 INSTALLED UNKN
0140/0639 018 "DIA CIRC CONCR
LEN=0030 INSTALLED UNKN
0140/0622 018 "DIA CIRC METAL
LEN=0030 INSTALLED UNKN
0140/0341 018 "DIA CIRC METAL
LEN=0030 INSTALLED UNKN
0140/0286 FARR RD
(T470)
0140/0210 BMSSEN 39/0029/0140/0000
0140/0154 LOWER MACUNGIE
EMMAUS B
0140/0077 1 0 00557 0 00 0059+83
036789 FT L. LEHIGH CK.
BMSBG 39/0029/0140/0000
0140/0000 LENGTH(AH 2699 BK 3190)
LITTLE LEHIGH DR
(TWP)
0130/2844 018 "DIA CIRC CONCR
LEN=0030 INSTALLED UNKN
0130/2405 EMMAUS
0130/2237 LOWER MACUNGIE T
0130/2124 018 "DIA CIRC CONCR
LEN=0018 INSTALLED UNKN
0130/2117 018 "DIA CIRC CONCR
LEN=0030 INSTALLED UNKN
0130/1355 018 "DIA CIRC CONCR
LEN=0050 INSTALLED UNKN
0130/1207 018 "DIA CIRC CONCR
LEN=0030 INSTALLED UNKN
0130/1033 LOWER MACUNGIE
EMMAUS B

EXTRACT DATE: 12/28/2024 ROADWAY MANAGEMENT SYSTEM PAGE NUMBER: 20
PRINT DATE: 12/30/2024 SLD COUNTY/SR - ANNUAL PRINT COUNTY: LEHIGH

DIR: B TOTAL LEN: 8.883 MI. DIST: 05-3 SR: 29
LEFT MUN: LOWER MACUNGIE T RIGHT MUN: LOWER MACUNGIE T

INDIAN CREEK RD
(SR2014 SEG 0010/0332) 0130/0620
1 0 00557 0 00 0027+95 033599 FT
INDIAN CREEK RD
(SR2018 SEG 0130/3513) 0130/0000

EAGLE DR
(BORO) 0120/0593
GREEN ST
(BORO) 0120/0264
030799 FT

== 0130/1004 HARRIS DR
(TWP)
0130/0909 018 "DIA CIRC CONCR
LEN=0030 INSTALLED UNKN
EMMAUS
0130/0837 LOWER MACUNGIE T
024 "DIA CIRC CONCR
0130/0709 LEN=0030 INSTALLED UNKN
LOWER MACUNGIE
0130/0620 UPPER MILFORD T
033599 FT MORAVIAN BL
(T483)
5 0130/0000 LENGTH(AH 3190 BK 2800)
UPPER MILFORD
0120/2106 EMMAUS B
018 "DIA CIRC CONCR
0120/2080 LEN=0040 INSTALLED UNKN
018 "DIA CIRC CONCR
0120/1877 LEN=0042 INSTALLED UNKN
PINE ST
0120/1846 (BORO)
NORTH ST
(BORO)
0120/1185 020 "DIA CIR PLASTIC
0120/0647 LEN=0015 INSTALLED UNKN
024 "DIA CIRC METAL
0120/0635 LEN=0040 INSTALLED 1998
020 "DIA CIRC METAL
0120/0450 LEN=0040 INSTALLED UNKN
024 "DIA CIR PLASTIC
0120/0200 LEN=0099 INSTALLED UNKN
FROM 2005/0010 SH
0120/0086 (CONN)
030799 FT 1 0 00557 0 00 0000+00
CHESTNUT ST
(SR2005 SEG 0010/0000)
NC CEDAR CREST BL
TWELFTH ST
(BORO)
5 0120/0000 LENGTH(AH 2800 BK 2663)

EXTRACT DATE: 12/28/2024 ROADWAY MANAGEMENT SYSTEM PAGE NUMBER: 19
PRINT DATE: 12/30/2024 SLD COUNTY/SR - ANNUAL PRINT COUNTY: LEHIGH

DIR: B TOTAL LEN: 8.883 MI. DIST: 05-3 SR: 29
LEFT MUN: EMMANUS B RIGHT MUN: EMMANUS B

GREEN DR
(PRDR) 0110/0229

1 0 00158 0 01 0280+10 028136 FT

ALLEN ST
(T475)

EMMANUS

UPPER MILFORD T

JOHN ST
(T487)

0110/0000

0100/2439

GREEN DR
(PRDR)

0100/1466

COLEBROOK AV
(T945)

0100/0977

1 0 00158 0 01 0253+42 025403 FT

BUCKEYE RD

(SR2021 SEG 0080/2144) 0100/0000

023678 FT

0110/2018 020 "DIA CIRC METAL
LEN=0015 INSTALLED UNKN

0110/1755 018 "DIA CIRC METAL
LEN=0018 INSTALLED UNKN

0110/0915 BMSBN 39/0029/0110/0881
0 0 00000 0 00 0000+00

0110/0881 LEIBERT CK
BMSBG 39/0029/0110/0881

0110/0341 PA TPK (1-476)
OP ID 39/7476/9900/5182

0110/0209 018 "DIA CIRC CONCR
LEN=0020 INSTALLED UNKN

028136 FT

5 0110/0000 LENGTH(AH 2663 BK 2733)

0100/2049 BMSBN 39/0029/0100/1937
1 0 00158 0 01 0271+69

0100/1937 NORFOLK SOUTHERN RAI RR
BMSBG 39/0029/0100/1937

0100/1716 018 "DIA CIRC METAL
LEN=0032 INSTALLED UNKN

0100/0977 RAMER RD
(T833)

0100/0866 016 "DIA CIRC CONCR
LEN=0038 INSTALLED UNKN

0100/0156 016 "DIA CIRC METAL
LEN=0030 INSTALLED UNKN

025403 FT EMMANUS

5 0100/0000 LENGTH(AH 2733 BK 1725)

0090/1529 030 "DIA CIRC CONCR
LEN=0099 INSTALLED UNKN

0090/1187 024 "DIA CAST IRON
LEN=0040 INSTALLED UNKN

0090/0040 018 "DIA CIRC METAL
LEN=0040 INSTALLED UNKN

023678 FT 1 0 00158 0 01 0236+08

DIST: 05-3 SR: 29
RIGHT MUN: UPPER MILFORD T

EXTRACT DATE: 12/28/2024 ROADWAY MANAGEMENT SYSTEM PAGE NUMBER: 17
PRINT DATE: 12/30/2024 SLD COUNTY/SR - ANNUAL PRINT COUNTY: LEHIGH

DIR: B TOTAL LEN: 8.883 MI. DIST: 05-3 SR: 29
LEFT MUN: UPPER MILFORD T RIGHT MUN: UPPER MILFORD T

	014140 FT	0060/0232	018 "DIA CIRC CONCR LEN=0045 INSTALLED UNKN 1 0 00158 0 01 0140+00 (APRA) PENNDOT STOCKPIL KINGS HW (T985)
WALNUT LN (T951)	0050/3307	5 0060/0000	LENGTH(AH 3114 BK 3670)
		0050/2750	018 "DIA CIRC CONCR LEN=0045 INSTALLED UNKN
		0050/2000	018 "DIA CIRC CONCR LEN=0060 INSTALLED UNKN
		0050/1795	018 "DIA CIRC METAL LEN=0050 INSTALLED UNKN FOUNTAIN RD
		0050/1203	(T983)
INDIAN CREEK RD (T831)	0050/0055 010470 FT	0050/0252	018 "DIA CIRC CONCR LEN=0029 INSTALLED UNKN
		010470 FT	1 0 00158 0 01 0104+10 POWDER VALLEY RD (SR2025 SEG 0040/2703)
		5 0050/0000	LENGTH(AH 3670 BK 2991)
		0040/2990	018 "DIA CIRC CONCR LEN=0037 INSTALLED UNKN
TOLL GATE RD (T837)	0040/1999	0040/2491	018 "DIA CIRC CONCR LEN=0031 INSTALLED UNKN
		0040/1919	BIBLE CAMP RD (PRDR)
		0040/1619	018 "DIA CIRC CONCR LEN=0031 INSTALLED UNKN
		0040/0781	BMS EN 39/0029/0040/0736 1 0 00158 0 01 0074+50 INDIAN CREEK
		0040/0736	BMS BG 39/0029/0040/0736
1 0 00158 0 01 0074+50 007479 FT BATMAN RD (T378)	0040/0000	0040/0064 007479 FT	018 "DIA CIRC CONCR LEN=0031 INSTALLED UNKN BATMAN RD (T378)
		5 0040/0000	LENGTH(AH 2991 BK 2440)

EXTRACT DATE: 12/28/2024 ROADWAY MANAGEMENT SYSTEM PAGE NUMBER: 16
PRINT DATE: 12/30/2024 SLD COUNTY/SR - ANNUAL PRINT COUNTY: LEHIGH

DIR: B TOTAL LEN: 8.883 MI. DIST: 05-3 SR: 29
LEFT MUN: UPPER MILFORD T RIGHT MUN: UPPER MILFORD T

ROADWAY	STATION	DESCRIPTION	LENGTH	DATE	TYPE	STATUS
TOLLGATE RD (T837)	005039 FT	0030/0938	018"	DIA	CIRC CONCR	UNKN
		0030/0559	018"	DIA	CIRC CONCR	UNKN
		005039 FT	100	00158	001	0050+32
		0030/0000	5	0030/0000	LENGTH(AH 2440 BK 2504)	
		0020/2180	018"	DIA	CIRC CONCR	UNKN
YEAKE'S MILL RD (T416)	0020/1162	0020/1771	018"	DIA	CIRC CONCR	UNKN
		0020/1226	018"	DIA	CIRC CONCR	UNKN
		0020/1216	WOODLAWN DR	(T414)		
		0020/1083	018"	DIA	CAST IRON	UNKN
		0020/0636	018"	DIA	CIRC CONCR	UNKN
	002535 FT	0020/0017	BMS	EN 39/0029/0020/0000		
		002535 FT	100	00158	000	0025+79
		0020/0000	5	0020/0000	LENGTH(AH 2504 BK 2535)	
		0010/2090	024"	DIA	CIRC METAL	UNKN
		0010/1126	018"	DIA	CIRC METAL	UNKN
	000000 FT	0010/0050	015"	DIA	CIRC METAL	UNKN
		000000 FT	100	00158	000	0000+00
		0010/0000	5	0010/0000	LENGTH(AH 2535 BK 0000)	
		INTER-BK	CHESTNUT ST	(SR0029 SEG 0050/2553)		
			MFC BEGIN = B	(06)		

```

EXTRACT DATE: 12/28/2024      ROADWAY MANAGEMENT SYSTEM      PAGE NUMBER: 15
PRINT DATE: 12/30/2024      SLD COUNTY/SR - ANNUAL PRINT      COUNTY: LEHIGH

DIR: W      TOTAL LEN: 10.911 MI.      DIST: 05-3      SR: 22
LEFT MUN: BETHLEHEM C      RIGHT MUN: BETHLEHEM C

```

AH-NORTHAMPTON (48)
 LEHIGH VALLEY THRUWAY 055716 FT
 (SR0022 SEG 0011/0000) 0251/3378

SIGN: 2 CHORD TRUSS
BMSID 39/0022/0251/2953 0251/2953

```
042 "DIA CIRC CONCR
LEN=0095 INSTALLED UNKN 0251/2162
      PA 378
OP ID 39/0378/0140/2495 0251/2087
```

024 "DIA CIRC CONCR
LEN=0075 INSTALLED UNKN 0251/1837

```

RAMP  LC  RD
(SR8020 SEG 0260/0000) 0251/1541

```

030 "DIA CIRC CONCR
LEN=0050 INSTALLED UNKN 0251/1037

030 "DIA CIRC CONCR
LEN=0050 INSTALLED UNKN 0251/0487

```

057612 FT      018 " DIA CIRC CONCR
0250/3346      018=0050 INSTALLED UNKN
               018 " DIA CIRC CONCR
0250/3168      LEN=0050 INSTALLED UNKN
               042 " DIA CIRC CONCR
0250/2973      LEN=0050 INSTALLED UNKN

```

```

0250/2543 042 "DIA CIRC CONCR
           LEN=0050 INSTALLED UNKN
0250/2273 042 "DIA CIRC CONCR
           LEN=0050 INSTALLED UNKN

```

0250/2093 INTER-AHD 0250/2088 0250/1943

0250/1743 018 "DIA CIRC CONCR
LEN=0050 INSTALLED UNKN

```

0250/1343 01B="DIA CIRC CONCR
LEN=0050 CINSTALLED UNKN
01B="DIA CIRC CONCR
0250/1143 LEN=0050 CINSTALLED UNKN
SR9406 SH
(SR9406 SEG 0010/0000)

```

```

018 "DIA CIRC CONCR
0250/0873 LEN=0050 INSTALLED UNKN
030 "DIA CIRC CONCR
0250/0593 LEN=0050 INSTALLED UNKN

```

```

0240/0846  RAMP B RD
              (SR8018 SEG 0760/1524)
0240/0575  BETHLEHEM
              HANOVER T
0240/0445  018 "DIA CIRC CONCR
              LEN=0100 INSTALLED UNKN
0240/0421  RAMP A RD
              (SR8018 SEG 0750/0000)

```

EXTRACT DATE: 12/28/2024 ROADWAY MANAGEMENT SYSTEM PAGE NUMBER: 13
PRINT DATE: 12/30/2024 SLD COUNTY/SR - ANNUAL PRINT COUNTY: LEHIGH

DIR: W TOTAL LEN: 10.911 MI. DIST: 05-3 SR: 22
LEFT MUN: HANOVER T RIGHT MUN: HANOVER T

SIGN: 3 CHORD TRUSS
BMSID 39/0022/0241/0295 0241/0295

051235 FT 1 0 00772 0 00 0000+00
018 "DIA CIRC CONCR
LEN=0050 INSTALLED UNKN
PA 987
OP ID 39/0987/0010/0000
LENGTH(AH 2946 BK 2773) 0241/0000

RAMP F RD
(SR8018 SEG 0260/0000) 0231/2541

RAMP E RD
(SR8018 SEG 0250/1567) 0231/2042

018 "DIA CIRC CONCR
LEN=0100 INSTALLED UNKN 0231/1418

072"H 72"W CON BOX CUL
LEN=0080 INSTALLED UNKN 0231/0818

MILEPOST 324.00 0231/0430
036 "DIA CIRC CONCR
LEN=0060 INSTALLED UNKN 0231/0418
1 0 00771 0 00 0420+68 046619 FT
018 "DIA CIRC CONCR
LEN=0075 INSTALLED UNKN
LENGTH(AH 2773 BK 3165) 0231/0000

018 "DIA CIRC CONCR

0240/0000
0230/2217
0230/2056
0230/1817
0230/1642
0230/1526
0230/1442
0230/0754
0230/0332
0230/0067
0230/0040
048888 FT 1 0 00771 0 00 0425+00
0230/0000 LENGTH(AH 2347 BK 3491)
0220/3100 018 "DIA CIRC CONCR
0220/3400 018 "DIA CIRC CONCR
0220/2800 018 "DIA CIRC CONCR
0220/2766 SIGN: 3 CHORD TRUSS
BMSID 39/0022/0220/2766

EXTRACT DATE: 12/28/2024 ROADWAY MANAGEMENT SYSTEM PAGE NUMBER: 12
PRINT DATE: 12/30/2024 SLD COUNTY/SR - ANNUAL PRINT COUNTY: LEHIGH

DIR: W TOTAL LEN: 10.911 MI. DIST: 05-3 SR: 22
LEFT MUN: HANOVER T RIGHT MUN: HANOVER T

LEN=0050	INSTALLED	UNKN	0221/3065	---	---	---	---	0220/2500	018 "DIA CIRC CONCR	LEN=0040	INSTALLED	UNKN
018 "DIA CIRC CONCR				---	---	---	---					
LEN=0050	INSTALLED	UNKN	0221/2770	---	---	---	---					
030 "DIA CIRC CONCR				---	---	---	---					
LEN=0050	INSTALLED	UNKN	0221/2493	---	---	---	---	0220/2000	018 "DIA CIRC CONCR	LEN=0050	INSTALLED	UNKN
				---	---	---	---					
				---	---	---	---	0220/1600	018 "DIA CIRC CONCR	LEN=0050	INSTALLED	UNKN
ATR	021		0221/1475M	---	---	---	---					
SIGN: 3 CHORD TRUSS				---	---	---	---		SIGN: 3 CHORD TRUSS			
BMSID 39/0022/0220/1415			0221/1474	---	---	---	---	0220/1415	BMSID 39/0022/0220/1415			
				---	---	---	---	M 0220/1400	ATR	021		
				---	---	---	---		RETAINING WALL END			
				---	---	---	---	0220/1363	BMSID 39/0022/0220/1169			
				---	---	---	---		018 "DIA CIRC CONCR			
018 "DIA CIRC CONCR				---	---	---	---	0220/1203	LEN=0050	INSTALLED	UNKN	
LEN=0050	INSTALLED	UNKN	0221/1255	---	---	---	---					
BMSID 39/0022/0220/1094			0221/1246	---	---	---	---	0220/1207	BMSID 39/0022/0220/1094			
				---	---	---	---		RETAINING WALL BEGIN			
				---	---	---	---	0220/1169	BMSID 39/0022/0220/1169			
				---	---	---	---		018 "DIA CIRC CONCR			
1 0 00771 0 00 0400+67				---	---	---	---	0220/1085	LEN=0050	INSTALLED	UNKN	
IRVING ST.				---	---	---	---		1 0 00771 0 00 0400+67			
BMSBG 39/0022/0220/1094			0221/1133	---	---	---	---	0220/1094	BMSBG 39/0022/0220/1094			
				---	---	---	---		018 "DIA CIRC CONCR			
				---	---	---	---	0220/0700	LEN=0050	INSTALLED	UNKN	
				---	---	---	---		048 "DIA CIRC METAL			
048 "DIA CIRC METAL				---	---	---	---	0220/0525	LEN=0150	INSTALLED	UNKN	
LEN=0125	INSTALLED	UNKN	0221/0433	---	---	---	---					
				---	---	---	---	0220/0350	018 "DIA CIRC CONCR	LEN=0040	INSTALLED	UNKN
				---	---	---	---	045397 FT	1 0 00771 0 00 0389+60			
1 0 00771 0 00 0389+01 043454 FT				---	---	---	---		018 "DIA CIRC CONCR			
LENGTH(AH 3165 BK 2722)			0221/0000	---	---	---	---	0220/0000	LEN=0040	INSTALLED	UNKN	
018 "DIA CIRC CONCR				---	---	---	---		LENGTH(AH 3491 BK 2330)			
LEN=0075	INSTALLED	UNKN	0211/2315	---	---	---	---					
				---	---	---	---	0210/1573	018 "DIA CIRC CONCR	LEN=0040	INSTALLED	UNKN
				---	---	---	---		018 "DIA CIRC CONCR			
018 "DIA CIRC CONCR				---	---	---	---	0210/1233	LEN=0040	INSTALLED	UNKN	
LEN=0040	INSTALLED	UNKN	0211/1565	---	---	---	---					

EXTRACT DATE: 12/28/2024 ROADWAY MANAGEMENT SYSTEM PAGE NUMBER: 11
PRINT DATE: 12/30/2024 SLD COUNTY/SR - ANNUAL PRINT COUNTY: LEHIGH

















DIR: W TOTAL LEN: 10.911 MI. DIST: 05-3 SR: 22
LEFT MUN: HANOVER T RIGHT MUN: HANOVER T

024 "DIA CIRC CONCR LEN=0040 INSTALLED UNKN 0211/1300		0210/0973	018 "DIA CIRC CONCR LEN=0040 INSTALLED UNKN
MILEPOST 323.00 0211/1040		0210/0723	018 "DIA CIRC CONCR LEN=0040 INSTALLED UNKN
018 "DIA CIRC CONCR LEN=0040 INSTALLED UNKN 0211/1035		0210/0685	MILEPOST 323.00
018 "DIA CIRC CONCR LEN=0040 INSTALLED UNKN 0211/0745		0210/0423	018 "DIA CIRC CONCR LEN=0040 INSTALLED UNKN
018 "DIA CIRC CONCR LEN=0040 INSTALLED UNKN 0211/0475		0210/0135	018 "DIA CIRC CONCR LEN=0040 INSTALLED UNKN
018 "DIA CIRC CONCR LEN=0040 INSTALLED UNKN 0211/0204			
1 0 00771 0 00 0362+12 040732 FT		043067 FT	1 0 00771 0 00 0366+35
LENGTH(AH 2722 BK 2118) 0211/0000		0210/0000	LENGTH(AH 2330 BK 2663)
		0200/2284	018 "DIA CIRC CONCR LEN=0030 INSTALLED UNKN
		0200/2560	018 "DIA CIRC CONCR LEN=0030 INSTALLED UNKN
		0200/1994	CANTILEVER MONOTUB OP ID 39/0022/0200/1994
		0200/1940	018 "DIA CIRC CONCR LEN=0020 INSTALLED UNKN
018 "DIA CIRC CONCR LEN=0040 INSTALLED UNKN 0201/2080		0200/1744	BMSSEN 39/0022/0200/1213
BMSSEN 39/0022/0200/1213 0201/1744			1 0 00771 0 00 0343+43
0 0 00000 0 00 0000+00		0200/1213	SR 1007 DAUPHIN ST.
SR 1007 DAUPHIN ST.		0200/1051	BMSBG 39/0022/0200/1213
BMSBG 39/0022/0200/1213 0201/1213			BMSSEN 39/0022/0200/0410
BMSSEN 39/0022/0200/0410 0201/1051		0200/0786	HANOVER
HANOVER			WHITEHALL T
WHITEHALL T		0200/0410	1 0 00771 0 00 0342+61
1 0 00771 0 00 0339+37		040404 FT	LEHIGH RIVER
LEHIGH RIVER		0200/0000	BMSBG 39/0022/0200/0410
BMSBG 39/0022/0200/0410 0201/0410			1 0 00771 0 00 0339+22
1 0 00771 0 00 0339+37 038614 FT		0190/2635	LENGTH(AH 2663 BK 2932)
LENGTH(AH 2118 BK 2708) 0201/0000		0190/2623	016 "DIA CIRC CONCR LEN=0025 INSTALLED UNKN
		0190/2445	RAMP B RD (SR8016 SEG 0752/0715)
			016 "DIA CIRC CONCR LEN=0025 INSTALLED UNKN

RETAINING WALL END

EXTRACT DATE: 12/28/2024 ROADWAY MANAGEMENT SYSTEM PAGE NUMBER: 10
PRINT DATE: 12/30/2024 SLD COUNTY/SR - ANNUAL PRINT COUNTY: LEHIGH

DIR: W TOTAL LEN: 10.911 MI. DIST: 05-3 SR: 22
LEFT MUN: WHITEHALL T RIGHT MUN: WHITEHALL T

BMSID 39/0022/0191/2002 0191/2253			
016 "DIA CIRC METAL			
LEN=0025 INSTALLED UNKN 0191/2156			
RETAINING WALL BEGIN			
BMSID 39/0022/0191/2002 0191/2002			
FULLERTON AVE (SR			
OP ID 39/1015/0030/0515 0191/1923		0190/2222	OP ID 39/1015/0030/0515
			012 "DIA CIRC CONCR
		0190/2110	LEN=0025 INSTALLED UNKN
RAMP C RD			
(SR8016 SEG 0260/0000) 0191/1761			
RAMP D RD			
(SR8016 SEG 0252/0498) 0191/1610			
		0190/1874	RAMP A RD
			(SR8016 SEG 0010/0000)
CANTILEVER MONOTUB			
OP ID 39/0022/0191/1339 0191/1339			
		0190/1524	012 "DIA CIRC CONCR
			LEN=0025 INSTALLED UNKN
		0190/1506	OP ID 39/0022/0190/1506
CANTILEVER MONOTUB			
OP ID 39/0022/0191/0679 0191/0679			
MILEPOST 322.00 0191/0596		0190/0928	MILEPOST 322.00
			018 "DIA CIRC CONCR
		0190/0633	LEN=0025 INSTALLED UNKN
SIGN: SHAPE OR TUBE			
BMSID 39/0022/0191/0189 0191/0189			
1 0 00771 0 00 0309+66 035906 FT		037472 FT	1 0 00771 0 00 0310+57
LENGTH(AH 2708 BK 3789) 0191/0000		0190/0000	LENGTH(AH 2932 BK 3457)
SIGN: 4 CHORD TRUSS			SIGN: 4 CHORD TRUSS
BMSID 39/0022/0180/3325 0181/3325		0180/3325	BMSID 39/0022/0180/3325
			CANTILEVER MONOTUB
		0180/2995	OP ID 39/0022/0180/2995
CANTILEVER MONOTUB			
OP ID 39/0022/0181/2803 0181/2803			
RAMP E RD			
(SR8014 SEG 0510/0000) 0181/2575			
		0180/2528	RAMP C RD
			(SR8014 SEG 0760/0802)
RAMP F RD			
(SR8014 SEG 0500/0787) 0181/2316			
MACARTHUR RD			
OP ID 39/0145/0120/0000 0181/1767		0180/1747	OP ID 39/0145/0120/0000
			016 "DIA CIRC CONCR
		0180/1643	LEN=0025 INSTALLED UNKN
			018 "DIA CIRC CONCR
		0180/1357	LEN=0025 INSTALLED UNKN
			RAMP B RD
		0180/1252	(SR8014 SEG 0020/0736)

DIR: W TOTAL LEN: 10.911 MI. DIST: 05-3 SR: 22
LEFT MUN: WHITEHALL T RIGHT MUN: WHITEHALL T

					0180/1013	016 "DIA CIRC CONCR LEN=0025 INSTALLED UNKN
					0180/0989	RAMP A RD (SR8014 SEG 0010/0000)
					0180/0979	016 "DIA CIRC CONCR LEN=0025 INSTALLED UNKN
RAMP H RD (SR8014 SEG 0250/0900)	0181/0942					
024 "DIA CIRC CONCR LEN=0025 INSTALLED UNKN	0181/0704				0180/0714	RETAINING WALL END BMSID 39/0022/0180/0020
SIGN: 4 CHORD TRUSS BMSID 39/0022/0180/0496	0181/0517				0180/0496	SIGN: 4 CHORD TRUSS BMSID 39/0022/0180/0496
RETAINING WALL END BMSID 39/0022/0181/0000	0181/0360					
BMSID 39/0022/0180/0000	0181/0260				0180/0260	BMSID 39/0022/0180/0000 RETAINING WALL BEGIN
RETAINING WALL BEGIN BMSID 39/0022/0181/0000	0181/0002					
1 0 00771 0 00 0278+30	032117 FT				034015 FT	1 0 00771 0 00 0275+70
JORDAN CREEK BMSBG 39/0022/0180/0000	0181/0000				0180/0000	JORDAN CREEK BMSBG 39/0022/0180/0000
LENGTH(AH 3789 BK 2490)						LENGTH(AH 3457 BK 2629)
RETAINING WALL END BMSID 39/0022/0171/2284	0171/2486					
JORDAN CREEK STRUCTURE LENGTH 11 FT						JORDAN CREEK STRUCTURE LENGTH 11 FT
BMSID 39/0022/0170/2375	0171/2289				0170/2375	BMSID 39/0022/0170/2375
RETAINING WALL BEGIN BMSID 39/0022/0171/2284	0171/2284					
024 "DIA CIRC CONCR LEN=0025 INSTALLED UNKN	0171/2185				0170/2325	BMSID 39/0022/0170/2225
BMSID 39/0022/0170/2225	0171/2177					1 0 00771 0 00 0273+04
1 0 00771 0 00 0250+91						T-567
T-567 BMSBG 39/0022/0170/2225	0171/2077				0170/2225	BMSBG 39/0022/0170/2225
					0170/1788	MILEPOST 321.00
					0170/1630	016 "DIA CIRC CONCR LEN=0025 INSTALLED UNKN
MILEPOST 321.00	0171/1667					
018 "DIA CIRC CONCR LEN=0025 INSTALLED UNKN	0171/1620				0170/1365	SIGN: CANTILEVER BMSID 39/0022/0170/1365
					0170/1361	016 "DIA CIRC CONCR LEN=0025 INSTALLED UNKN
018 "DIA CIRC CONCR LEN=0025 INSTALLED UNKN	0171/1392					

EXTRACT DATE: 12/28/2024 ROADWAY MANAGEMENT SYSTEM PAGE NUMBER: 8
PRINT DATE: 12/30/2024 SLD COUNTY/SR - ANNUAL PRINT COUNTY: LEHIGH

DIR: W TOTAL LEN: 10.911 MI. DIST: 05-3 SR: 22
LEFT MUN: WHITEHALL T RIGHT MUN: WHITEHALL T

018 "DIA CIRC CONCR LEN=0025 INSTALLED UNKN 0171/1032	---	0170/0970	016 "DIA CIRC CONCR LEN=0025 INSTALLED UNKN
016 "DIA CIRC CONCR LEN=0025 INSTALLED UNKN 0171/0638	---		
	---	0170/0621	016 "DIA CIRC CONCR LEN=0025 INSTALLED UNKN
	---	0170/0267	SIGN: CANTILEVER BMSID 39/0022/0170/0267
	---	0170/0234	016 "DIA CIRC CONCR LEN=0025 INSTALLED UNKN
1 0 00771 0 00 0250+91 029627 FT LENGTH(AH 2490 BK 2568) 0171/0000	5	031386 FT	1 0 00771 0 00 0251+70
018 "DIA CIRC METAL LEN=0099 INSTALLED UNKN 0161/2408	---	0170/0000	LENGTH(AH 2629 BK 2317)

	---	0160/2130	016 "DIA CIRC CONCR LEN=0025 INSTALLED UNKN
	---	0160/2011	WHITEHALL SOUTH WHITEHALL T
RAMP C RD (SR8012 SEG 0510/0000) 0161/1973	==		
RAMP D RD (SR8012 SEG 0500/0865) 0161/1480	==		
WHITEHALL SOUTH WHITEHALL T 0161/1453	---		
BMSID 39/0022/0160/0848 0161/0996	---	0160/0929	BMSID 39/0022/0160/0848
1 0 00771 0 00 0234+63	---		1 0 00771 0 00 0234+63
T-603	---	0160/0848	T-603
BMSBG 39/0022/0160/0848 0161/0915	---		BMSBG 39/0022/0160/0848
	---	0160/0450	RAMP B RD (SR8012 SEG 0020/0831)
	---	0160/0285	RAMP A RD (SR8012 SEG 0010/0000)
1 0 00771 0 00 0225+45 027059 FT	5	029069 FT	1 0 00771 0 00 0225+88
LENGTH(AH 2568 BK 2525) 0161/0000	5	0160/0000	LENGTH(AH 2317 BK 2758)
	---	0150/2491	SIGN: CANTILEVER BMSID 39/0022/0150/2340
BMSID 39/0022/0150/1803 0151/1974	---	0150/2105	BMSID 39/0022/0150/1803
1 0 00771 0 00 0200+14	---		0 0 00000 0 00 0000+00
SR1017	---	0150/1803	SR1017
BMSBG 39/0022/0150/1803 0151/1672	---	0150/1576	BMSBG 39/0022/0150/1803
MILEPOST 320.00 0151/1511	---		MILEPOST 320.00

	---	0150/0529	016 "H 12 "W ELLIP METAL LEN=0099 INSTALLED UNKN
	---	0150/0304	016 "H 12 "W ELLIP METAL LEN=0099 INSTALLED UNKN
	---	0150/0216	SIGN: CANTILEVER BMSID 39/0022/0150/0065
1 0 00771 0 00 0200+14 024534 FT	5	026311 FT	1 0 00771 0 00 0200+06

EXTRACT DATE: 12/28/2024 ROADWAY MANAGEMENT SYSTEM PAGE NUMBER: 7
PRINT DATE: 12/30/2024 SLD COUNTY/SR - ANNUAL PRINT COUNTY: LEHIGH

DIR: W TOTAL LEN: 10.911 MI. DIST: 05-3 SR: 22
LEFT MUN: SOUTH WHITEHALL T RIGHT MUN: SOUTH WHITEHALL T

LENGTH(AH 2525 BK 2903) 0151/0000		0150/0000	LENGTH(AH 2758 BK 2853)
		0140/2268	SIGN: CANTILEVER
BMSID 39/0022/0140/1097 0141/1230		0140/1248	BMSID 39/0022/0140/1097
1 0 00771 0 00 0181+44			1 0 00771 0 00 0181+44
WHITEHALL AV			WHITEHALL AV
BMSBG 39/0022/0140/1097 0141/1079		0140/1097	BMSBG 39/0022/0140/1097
			SIGN: CANTILEVER
		0140/0540	BMSID 39/0022/0140/0540
		0140/0288	018 "DIA CIRC CONCR
		023424 FT	LEN=0040 INSTALLED UNKN
1 0 00771 0 00 0170+01 021631 FT			1 0 00771 0 00 0170+04
LENGTH(AH 2903 BK 2793) 0141/0000		0140/0000	015 "DIA CIRC CONCR
		0130/2617	LEN=0070 INSTALLED UNKN
015 "DIA CIRC CONCR			015 "DIA CIRC CONCR
LEN=0065 INSTALLED UNKN 0131/2610			LEN=0050 INSTALLED UNKN
BMSID 39/0022/0130/1867 0131/1984		0130/2347	BMSID 39/0022/0130/1867
MILEPOST 319.00 0131/1925		0130/1989	MILEPOST 319.00
1 0 00771 0 00 0161+58		0130/1890	1 0 00771 0 00 0161+58
T-862			T-862
BMSBG 39/0022/0130/1867 0131/1862		0130/1867	BMSBG 39/0022/0130/1867
		0130/1440	015 "DIA CIRC CONCR
054 "DIA CIRC CONCR			LEN=0040 INSTALLED UNKN
LEN=0080 INSTALLED 1988 0131/1076		0130/1035	054 "DIA CIRC CONCR
		0130/1022	LEN=0072 INSTALLED 1988
			024 "DIA CIRC CONCR
024 "DIA CIRC CONCR			LEN=0060 INSTALLED 1956
LEN=0060 INSTALLED 1956 0131/1054			
		0130/0909	RAMP D RD
RAMP B RD		0130/0840	(SR8010 SEG 0760/0920)
(SR8010 SEG 0510/0000) 0131/0775			015 "DIA CIRC CONCR
		0130/0719	LEN=0110 INSTALLED UNKN
018 "DIA CIRC CONCR			RAMP C RD
LEN=0110 INSTALLED UNKN 0131/0730			(SR8010 SEG 0750/0000)
		0130/0560	015 "DIA CIRC CONCR
RAMP A RD			LEN=0060 INSTALLED UNKN

DIR: W TOTAL LEN: 10.911 MI. DIST: 05-3 SR: 22
LEFT MUN: SOUTH WHITEHALL T RIGHT MUN: SOUTH WHITEHALL T

EXTRACT DATE: 12/28/2024 ROADWAY MANAGEMENT SYSTEM PAGE NUMBER: 5
PRINT DATE: 12/30/2024 SLD COUNTY/SR - ANNUAL PRINT COUNTY: LEHIGH

DIR: W TOTAL LEN: 10.911 MI. DIST: 05-3 SR: 22
LEFT MUN: SOUTH WHITEHALL T RIGHT MUN: SOUTH WHITEHALL T

015 "DIA CIRC CONCR LEN=0040 INSTALLED UNKN 0121/0070 1 0 00771 0 00 0114+81 015960 FT LENGTH(AH 2878 BK 2843) 0121/0000	5	0120/0258 LEN=0040 INSTALLED UNKN
015 "DIA CIRC CONCR LEN=0040 INSTALLED UNKN 0111/2759		018025 FT 1 0 00771 0 00 0116+22 0120/0000 LENGTH(AH 2699 BK 3118) 015 "DIA CIRC CONCR LEN=0040 INSTALLED UNKN
015 "DIA CIRC CONCR LEN=0040 INSTALLED UNKN 0111/2459 MILEPOST 318.00 0111/2326		0110/3051 0110/2751 015 "DIA CIRC CONCR LEN=0040 INSTALLED UNKN
BMS EN 39/0022/0110/1607 0111/1660 1 0 00771 0 00 0101+05 SPRINGHOUSE BMSBG 39/0022/0110/1607 0111/1545 048 "DIA CIRC CONCR LEN=0054 INSTALLED UNKN 0111/1484		0110/2474 MILEPOST 318.00 0110/2451 015 "DIA CIRC CONCR LEN=0040 INSTALLED UNKN 018 "DIA CIRC CONCR LEN=0045 INSTALLED UNKN 018 "DIA CIRC CONCR LEN=0055 INSTALLED UNKN 0110/1756 BMS EN 39/0022/0110/1607 0110/1722 1 0 00771 0 00 0101+05 SPRINGHOUSE 0110/1607 BMSBG 39/0022/0110/1607
018 "DIA CIRC CONCR LEN=0045 INSTALLED UNKN 0111/1020		048 "DIA CIRC CONCR LEN=0080 INSTALLED UNKN 018 "DIA CIRC CONCR LEN=0045 INSTALLED UNKN 018 "DIA CIRC CONCR LEN=0040 INSTALLED UNKN
018 "DIA CIRC CONCR LEN=0040 INSTALLED UNKN 0111/0830		0110/1481 0110/1276 0110/1071 018 "DIA CIRC CONCR LEN=0040 INSTALLED UNKN
018 "DIA CIRC CONCR LEN=0380 INSTALLED UNKN 0111/0540		0110/0881 018 "DIA CIRC CONCR LEN=0040 INSTALLED UNKN
018 "DIA CIRC CONCR LEN=0050 INSTALLED UNKN 0111/0160 1 0 00771 0 00 0086+37 013117 FT LENGTH(AH 2843 BK 2881) 0111/0000	5	0110/0579 018 "DIA CIRC CONCR LEN=0040 INSTALLED UNKN
		0110/0179 018 "DIA CIRC CONCR LEN=0055 INSTALLED UNKN
		014907 FT 1 0 00771 0 00 0084+98 0110/0000 LENGTH(AH 3118 BK 2757) 018 "DIA CIRC CONCR LEN=0050 INSTALLED UNKN
		0100/2704

EXTRACT DATE: 12/28/2024 ROADWAY MANAGEMENT SYSTEM PAGE NUMBER: 4
PRINT DATE: 12/30/2024 SLD COUNTY/SR - ANNUAL PRINT COUNTY: LEHIGH

DIR: W TOTAL LEN: 10.911 MI. DIST: 05-3 SR: 22
LEFT MUN: SOUTH WHITEHALL T RIGHT MUN: SOUTH WHITEHALL T

018 "DIA CIRC CONCR LEN=0050 INSTALLED UNKN 0101/2460	018 "DIA CIRC CONCR LEN=0060 INSTALLED UNKN
018 "DIA CIRC CONCR LEN=0050 INSTALLED UNKN 0101/2260	
018 "DIA CIRC CONCR LEN=0050 INSTALLED UNKN 0101/1940	018 "DIA CIRC CONCR LEN=0110 INSTALLED UNKN
018 "DIA CIRC CONCR LEN=0050 INSTALLED UNKN 0101/1310	0100/1203 RAMP H RD (SR8008 SEG 0760/1458)
018 "DIA CIRC CONCR LEN=0050 INSTALLED UNKN 0101/1110	
SIGN: 3 CHORD TRUSS BMSID 39/0022/0101/1056 0101/1056	
RAMP D RD (SR8008 SEG 0510/0000) 0101/0691	018 "DIA CIRC CONCR LEN=0040 INSTALLED UNKN
RAMP C RD (SR8008 SEG 0500/0690) 0101/0460	018 "DIA CIRC CONCR LEN=0110 INSTALLED UNKN RAMP G RD (SR8008 SEG 0750/0000)
BMSID 39/0022/0100/0000 0101/0183	018 "DIA CIRC CONCR LEN=0100 INSTALLED UNKN SIGN: 3 CHORD TRUSS BMSID 39/0022/0100/0267
1 0 00771 0 00 0056+99 010236 FT	0100/0267 BMSID 39/0022/0100/0267
PA 309 NB	0100/0183 BMSID 39/0022/0100/0000
BMSBG 39/0022/0100/0000	012150 FT 1 0 00771 0 00 0056+99
LENGTH(AH 2881 BK 2808) 0101/0000	PA 309 NB
MILEPOST 317.00 0091/2785	BMSBG 39/0022/0100/0000
SIGN: 3 CHORD TRUSS	LENGTH(AH 2757 BK 2830)
BMSID 39/0022/0091/2741 0091/2741	MILEPOST 317.00
RAMP F RD (SR8008 SEG 0260/0000) 0091/2519	
RAMP E RD (SR8008 SEG 0250/1151) 0091/2113	0090/2494 RAMP B RD (SR8008 SEG 0020/1044)
	018 "DIA CIRC CONCR LEN=0100 INSTALLED UNKN
	018 "DIA CIRC CONCR LEN=0090 INSTALLED UNKN

EXTRACT DATE: 12/28/2024 ROADWAY MANAGEMENT SYSTEM PAGE NUMBER: 3
PRINT DATE: 12/30/2024 SLD COUNTY/SR - ANNUAL PRINT COUNTY: LEHIGH

DIR: W TOTAL LEN: 10.911 MI. DIST: 05-3 SR: 22
LEFT MUN: SOUTH WHITEHALL T RIGHT MUN: SOUTH WHITEHALL T

		0090/2054	018 "DIA CIRC CONCR LEN=0100 INSTALLED UNKN
		0090/1854	018 "DIA CIRC CONCR LEN=0100 INSTALLED UNKN
		0090/1796	RAMP A RD (SR8008 SEG 0010/0000)
		0090/1654	018 "DIA CIRC CONCR LEN=0100 INSTALLED UNKN
		0090/1381	SIGN: 3 CHORD TRUSS BMSID 39/0022/0090/1381
		0090/1354	018 "DIA CIRC CONCR LEN=0120 INSTALLED UNKN
018 "DIA CIRC CONCR LEN=0085 INSTALLED UNKN 0091/1294			
		0090/1004	018 "DIA CIRC CONCR LEN=0100 INSTALLED UNKN
LIL CEDAR CK STRUCTURE LENGTH 16 FT BMSID 39/0022/0090/0784 0091/0681		0090/0784	LIL CEDAR CK STRUCTURE LENGTH 16 FT BMSID 39/0022/0090/0784
		0090/0356	018 "DIA CIRC CONCR LEN=0099 INSTALLED UNKN
018 "DIA CIRC CONCR LEN=0030 INSTALLED UNKN 0091/0019		0090/0020	018 "DIA CIRC CONCR LEN=0030 INSTALLED UNKN
1 0 00771 0 00 0028+80 007428 FT PA TPK (1-476)		009320 FT	1 0 00771 0 00 0028+80 PA TPK (1-476)
OP ID 39/7476/9900/5752 LENGTH(AH 2808 BK 2847) 0091/0000		0090/0000	OP ID 39/7476/9900/5752 LENGTH(AH 2830 BK 2798)
		0080/2468	018 "DIA CIRC CONCR LEN=0050 INSTALLED UNKN
018 "DIA CIRC CONCR LEN=0065 INSTALLED UNKN 0081/2517			
TURNPIKE RAMP RD (TNPK) 0081/2292			
		0080/2112	018 "DIA CIRC CONCR LEN=0085 INSTALLED UNKN
018 "DIA CIRC CONCR LEN=0050 INSTALLED UNKN 0081/2161			
TURNPIKE RAMP RD (TNPK) 0081/1890		0080/2040	TURNPIKE RAMP RD (TNPK)
		0080/1825	018 "DIA CIRC CONCR LEN=0050 INSTALLED UNKN
PA TPK (RAMP) OP ID 39/7476/9900/5753 0081/1627		0080/1563	PA TPK (RAMP) OP ID 39/7476/9900/5753
		0080/1475	018 "DIA CIRC CONCR LEN=0056 INSTALLED UNKN
018 "DIA CIRC CONCR LEN=0064 INSTALLED UNKN 0081/1461			
			TURNPIKE RAMP RD

EXTRACT DATE: 12/28/2024 ROADWAY MANAGEMENT SYSTEM PAGE NUMBER: 2
PRINT DATE: 12/30/2024 SLD COUNTY/SR - ANNUAL PRINT COUNTY: LEHIGH

DIR: W TOTAL LEN: 10.911 MI. DIST: 05-3 SR: 22
LEFT MUN: SOUTH WHITEHALL T RIGHT MUN: SOUTH WHITEHALL T

018 "DIA CIRC CONCR LEN=0064 INSTALLED UNKN 0081/1125		0080/1175 (TNPK) 018 "DIA CIRC CONCR LEN=0056 INSTALLED UNKN
018 "DIA CIRC CONCR LEN=0050 INSTALLED UNKN 0081/0775 SOUTH WHITEHALL UPPER MACUNGIE T 0081/0482		0080/1065 0080/0715 018 "DIA CIRC CONCR LEN=0045 INSTALLED UNKN
018 "DIA CIRC CONCR LEN=0063 INSTALLED UNKN 0081/0428 MILEPOST 316.00 0081/0345 RAMP T RD (SR8006 SEG 0510/0000) 0081/0279 024 "DIA CIRC CONCR LEN=0030 INSTALLED UNKN 0081/0035 1 0 00771 0 00 0000+00 004581 FT SR 1002 OP ID 39/1002/0071/2178 LENGTH(AH 2847 BK 2148) 0081/0000		0080/0450 SOUTH WHITEHALL UPPER MACUNGIE T 018 "DIA CIRC CONCR LEN=0024 INSTALLED UNKN 0080/0360 0080/0300 MILEPOST 316.00 006522 FT 1 0 00771 0 00 0000+00 SR 1002 OP ID 39/1002/0071/2178 LENGTH(AH 2798 BK 2191) 024 "DIA CIRC CONCR LEN=0030 INSTALLED UNKN 018 "DIA CIRC CONCR LEN=0050 INSTALLED UNKN RAMP R RD (SR8006 SEG 0750/0200)
024 "DIA CIRC CONCR LEN=0075 INSTALLED UNKN 0071/1766 018 "DIA CIRC CONCR LEN=0060 INSTALLED UNKN 0071/1678 RAMP S (SR8006 SEG 0500/0207) 0071/1578 BMS EN 39/0022/0070/1305 0071/1310 0 0 00000 0 00 0000+00 SR 1002 BMSBG 39/0022/0070/1305 0071/1209		0070/2137 0070/2045 0070/1851 0070/1675 024 "DIA CIRC CONCR LEN=0080 INSTALLED UNKN 0070/1406 BMS EN 39/0022/0070/1305 0 0 00000 0 00 0000+00 SR 1002 BMSBG 39/0022/0070/1305 RAMP Q RD (SR8006 SEG 0010/0000)
018 "DIA CIRC CONCR LEN=0050 INSTALLED UNKN 0071/0948 018 "DIA CIRC CONCR LEN=0040 INSTALLED UNKN 0071/0392		0070/1169 0070/0345 018 "DIA CIRC CONCR LEN=0050 INSTALLED UNKN
018 "DIA CIRC METAL		

EXTRACT DATE: 12/28/2024 ROADWAY MANAGEMENT SYSTEM PAGE NUMBER: 1
PRINT DATE: 12/30/2024 SLD COUNTY/SR - ANNUAL PRINT COUNTY: LEHIGH

DIR: W TOTAL LEN: 10.911 MI. DIST: 05-3 SR: 22
LEFT MUN: UPPER MACUNGIE T RIGHT MUN: UPPER MACUNGIE T

LEN=0099 INSTALLED UNKN 0071/0051
1 0 00443 0 00 0432+22 002433 FT
LENGTH(AH 2148 BK 2433) 0071/0000

004331 FT 1 0 00443 0 00 0432+01
0070/0000 LENGTH(AH 2191 BK 1500)
018 "DIA CIRC CONCR
0062/1287 LEN=0060 INSTALLED UNKN

0062/0337 BMS EN 39/0022/0062/0000
002831 FT 0 0 00000 0 00 0000+00
1-78 EB
BMSBG 39/0022/0062/0000
0062/0000 LENGTH(AH 1500 BK 2831)

0052/1370 018 "DIA CIRC CONCR
LEN=0120 INSTALLED UNKN
0052/0975 018 "DIA CIRC CONCR
LEN=0110 INSTALLED UNKN
0052/0967 054 "DIA CIRC CONCR
LEN=0240 INSTALLED UNKN
0052/0824 MILEPOST 315.00
0052/0774 027 "DIA CIRC CONCR
LEN=0140 INSTALLED UNKN

BMS EN 39/0022/0065/0555 0065/0658
0 0 00000 0 00 0000+00
T-572
BMSBG 39/0022/0065/0555 0065/0555

0 0 00000 0 00 0000+00 000000 FT
WILLIAM PENN HW
(SR0078 SEG 0515/0000)
NC LEHIGH VALLEY THRUWAY
WILLIAM PENN HW INTER-BK
(SR0078 SEG 0515/0000)
MFC BEGIN = B
LTH AH 002433 BK 002279 0065/0000

000000 FT 0 0 00000 0 00 0000+00
SIGN: 4 CHORD TRUSS
BMSID 39/0078/0510/0627
WILLIAM PENN HW
(SR0078 SEG 0510/0627)
NC LEHIGH VALLEY THRUWAY
INTER-BK WILLIAM PENN HW
(SR0078 SEG 0510/0627)
MFC BEGIN = B
0052/0000 LTH AH 002831 BK 000100
000000 FT BK-LEBANON (38)
7010/0000 LTH AH 000100 BK 000000

000000 FT
000000 FT