

Straight Line Diagram

**Lehigh
39**

January 2025

This document was produced by the Pennsylvania Department of Transportation (PENNDOT) as an internal management tool for State maintained highways and is not to be used for other purposes. The printed information was compiled from the Department's computerized Roadway Management System (RMS) and is subject to change without notice. Use of any or all of the printed information for purposes other than those intended by the Department may not satisfy other accuracy and completeness requirements and the Department does not warrant that such printed information is accurate or complete.

ROADWAY MANAGEMENT SYSTEM INDEX FOR SR'S LOCATED IN THE COUNTY OF LEHIGH

SR	BGN	PAGE	END	PAGE	SR	BGN	PAGE	END	PAGE	SR	BGN	PAGE	END	PAGE
00222		1		8	2013	205		205		3011	310		310	
00229		9		14	2014	206		206		3012	311		313	
0078		15		26	2015	207		208		3013	314		315	
0100		27		38	2016	209		209		3014	316		318	
0143		39		43	2017	210		212		3015	319		320	
0145		44		56	2018	213		216		3017	321		321	
0222		57		66	2019	217		217		3019	322		322	
0309		67		83	2020	218		219		3022	323		325	
0329		84		88	2021	220		222		4001	326		327	
0378		89		93	2022	223		224		4002	328		329	
0863		94		101	2023	225		230		4003	330		337	
0873	102		107		2024	231		232		4004	338		340	
0987	108		109		2025	233		234		4005	341		341	
1001	110		110		2026	235		236		4006	342		343	
1002	111		124		2027	237		241		4007	344		346	
1003	125		126		2028	242		243		4008	347		348	
1004	127		129		2029	244		249		4009	349		351	
1005	130		130		2030	250		251		4010	352		353	
1006	131		133		2031	252		254		4011	354		355	
1007	134		135		2032	255		255		4012	356		356	
1008	136		136		2033	256		256		4013	357		357	
1009	137		140		2034	257		258		4014	358		364	
1010	141		141		2035	259		260		4015	365		365	
1011	142		142		2036	261		262		4016	366		366	
1012	143		144		2037	263		264		4017	367		367	
1013	145		145		2038	265		266		4018	368		370	
1014	146		147		2039	267		268		4019	371		375	
1015	148		151		2040	269		272		4020	376		377	
1016	152		152		2041	273		273		4021	378		378	
1017	153		157		2042	274		274		4022	379		381	
1018	158		158		2043	275		276		4023	382		382	
1019	159		164		2044	277		279		4024	383		388	
1020	165		165		2045	280		281		4025	389		393	
1021	166		166		2047	282		282		4026	394		394	
1023	167		168		2049	283		284		4027	395		395	
1025	169		170		2051	285		285		4028	396		397	
1027	171		172		2053	286		286		4029	398		400	
1031	173		173		2055	287		287		4030	401		402	
1033	174		174		2057	288		288		4031	403		403	
2001	175		175		2059	289		289		4032	404		405	
2002	176		182		3001	290		293		4033	406		409	
2003	183		184		3002	294		295		4034	410		410	
2004	185		187		3003	296		297		4035	411		411	
2005	188		194		3004	298		299		4036	412		413	
2007	195		197		3005	300		300		4037	414		415	
2008	198		198		3006	301		301		4038	416		416	
2009	199		199		3007	302		303		4039	417		417	
2010	200		200		3008	304		306		4040	418		422	
2011	201		201		3009	307		308		4042	423		423	
2012	202		204		3010	309		309		4044	424		424	

ROADWAY MANAGEMENT SYSTEM

[illegible]



December 30, 2024

Pennsylvania State Roads - Straight Line Diagrams

Contained within this document are the 2025 Pennsylvania Straight Line Diagrams (SLDs) for State Routes by county within a particular PennDOT district. At the end of each year, PennDOT takes a snapshot of its current SLD database and creates PDF files from the SLD snapshot. The SLDs are a graphical representation of State Routes (SRs) that PennDOT maintains. The information shown on the SLD is generated from data found in PennDOT's Roadway Management System (RMS) database. The data from RMS is constantly being updated to match actual roadway inventory data found on Pennsylvania's state highways. PennDOT's SR system is explained briefly in this document along with symbol definitions for each type of roadway feature or attribute found on the SLD. This PDF version of the SLD contains an individual county list of all state roads found in that county. The SRs found on the list are linked to the actual pages that show the individual SLDs. To find an SLD for a particular road that you want, simply point to that road on the SR index list and click on it to jump to the beginning page of that SLD.

If you have any questions or comments concerning information found in this document, please contact Ty Reed, Chief, Roadway Inventory and Testing Unit, Asset Management Division, Bureau of Operations, by calling (717) 787-7294.

Additional information on state owned highways is available from your local PENNDOT Engineering District Office, RMS Unit, RMS Coordinator.

Straight Line Diagram Disclaimer: This document is for informational purposes only and may be viewed by anyone. No part of the information contained in this document may be altered or redistributed without prior written consent of PENNDOT. Straight Line Diagram information is provided "as is" without warranty of any kind, either expressed or implied. This information could include technical inaccuracies or errors of omission. Changes may be made periodically to the information herein.

Copyright © 2024 by the Commonwealth of Pennsylvania. All rights reserved.



Asset Management Division

Mission Statement

To protect and preserve Pennsylvania's infrastructure by providing meaningful, timely, and accurate pavement and roadway management, design, standards, strategies, inventory and condition, as well as fair, consistent and efficient application of Commonwealth laws and regulations.

CUSTOMER SERVICE RATING FORM

Straight Line Diagram (SLD) – Customer Service Rating

As means to improve customer service, we would like you to rate the product/ service you have received, by circling a “grade” from “A” (excellent) to “E” (fail).

A B C D E

If your rating is not an “A,” please let us know what we could do better.

Name and Organization (optional)

Thank You.

(Fold along line, and tape or staple together before mailing)

Bureau of Operations
Asset Management Division – PennDOT Annex
907 Elmerton Avenue
Harrisburg, PA 17110
ATTN: Ty Reed

(Cut along dashed line)

PENNSYLVANIA DEPARTMENT OF TRANSPORTATION

Bureau of Operations, Asset Management Division

Location Referencing System (LRS) – Definitions, Uses & Testing

The Department's LRS, implemented in 1987, is the mechanism to designate the State highway network, to define roadway lengths, locations, and route connectivity, and to serve as the basis for the collection, storage, and integration of roadway information.

An LRS key is a unique series of numbers that identifies the location of each point or feature along a State route. The fourteen digit number is an integral part of the Roadway Management System (RMS) where roadway data is stored. 07/4016/0100/0857 is an example of an LRS key, which identifies County (CO) = 07, State Route (SR) = 4016, Segment (SEG) = 0100, and Offset = 0857.

County (CO)

Each of Pennsylvania's sixty-seven counties is identified by a number.

Name	#	Name	#	Name	#	Name	#
Adams	1	Clinton	18	Lackawanna	35	Potter	52
Allegheny	2	Columbia	19	Lancaster	36	Schuylkill	53
Armstrong	3	Crawford	20	Lawrence	37	Snyder	54
Beaver	4	Cumberland	21	Lebanon	38	Somerset	55
Bedford	5	Dauphin	22	Lehigh	39	Sullivan	56
Berks	6	Delaware	23	Luzerne	40	Susquehanna	57
Blair	7	Elk	24	Lycoming	41	Tioga	58
Bradford	8	Erie	25	McKean	42	Union	59
Bucks	9	Fayette	26	Mercer	43	Venango	60
Butler	10	Forest	27	Mifflin	44	Warren	61
Cambria	11	Franklin	28	Monroe	45	Washington	62
Cameron	12	Fulton	29	Montgomery	46	Wayne	63
Carbon	13	Greene	30	Montour	47	Westmoreland	64
Centre	14	Huntingdon	31	Northampton	48	Wyoming	65
Chester	15	Indiana	32	Northumberland	49	York	66
Clarion	16	Jefferson	33	Perry	50	Philadelphia	67
Clearfield	17	Juniata	34	Pike	51		

State Route (SR)

State Routes (SR's) are identified by four-digit numbers. SR numbers are assigned as follows:

- | | |
|--|-----------|
| 1. Traffic Routes: Routes designated as Interstates, US or PA Routes | 0001-0999 |
| 2. Quadrant Routes (Non-Traffic Routes) | 1001-4999 |
| 3. Relocated Traffic Routes | 6000-6999 |
| 4. Turned Back, Abandoned, or Null Routes | 7000-7999 |
| 5. Interchanges | 8001-8999 |
| 6. WYE's | 9101-9199 |
| 7. Rest Areas | 9201-9299 |
| 8. Truck Escape Ramps | 9301-9399 |
| 9. Others | 9401-9499 |
| 10. Park and Rides | 9501-9599 |

Even/Odd Convention: Even numbers are typically given to SR's in the East/West direction, and odd numbers to SR's that run North/South. This convention applies to Interstate Routes (except those that are Beltways or Spurs), and Quadrant Routes. This convention may or may not apply to PA or US Traffic Routes.

Hierarchy: If two or more traffic routes occupy the same section of roadway, the SR number is based on the "higher" type route, according to the following hierarchy. If the traffic routes are the same hierarchy class, then the SR number is assigned the lower numbered traffic route (Figure 1).

1. Interstates
2. U.S. Routes
3. PA Routes
4. Quadrant Routes

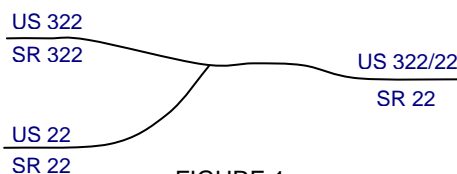


FIGURE 1

Other Numbering Conventions:

1. The first digit of a quadrant route is based on which quadrant of the county the route is located, as shown in the following diagram (Figure 2).
2. The last three digits of a Relocated Traffic Route are the same as the Traffic Route that was relocated.
3. Interchanges are numbered sequentially. Odd numbers are given to interchanges along SR's in the North/South direction; even numbers are given to interchanges along SR's in the East/West direction (Figure 3).
4. WYE's are given odd numbers if the connecting SR is odd numbered, and even numbers if the connecting SR is even numbered.
5. Rest Areas or Truck Escape Ramps are given odd numbers if they connect to the Southbound or Westbound side of an SR, and even numbers if they connect to the Northbound or Eastbound side.

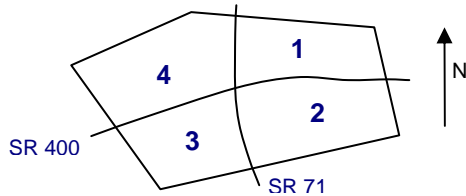


FIGURE 2

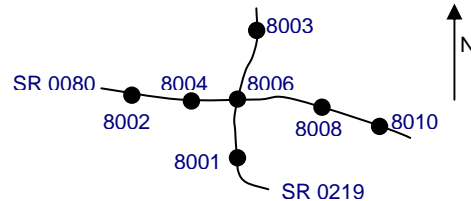


FIGURE 3

Segment (SEG)

State routes are divided into segments, which are approximately one-half mile long, and are identified by a four-digit number. Segment begin and end points are placed at physical features where possible. Segment numbers increase in the North or East direction, and typically by 10's (Figure 4). Segments are even numbered on undivided roadways, and in the Northbound or Eastbound direction of divided roadways. Segments are odd numbered in the Southbound or Westbound direction of divided roadways (Figure 5). Interstate segments are associated with the mile posts (Figure 6).

Undivided Roadways

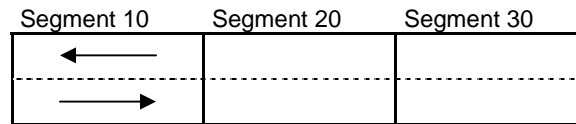


FIGURE 4

Divided Roadways

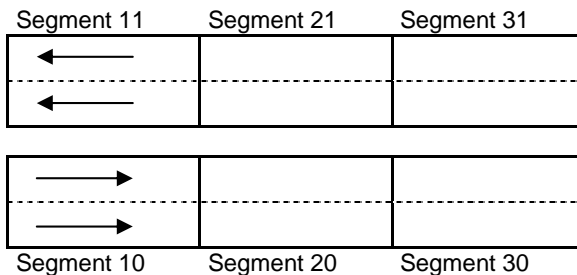


FIGURE 5

Interstate Roadways

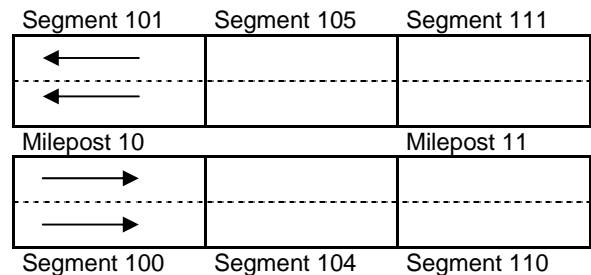


FIGURE 6

Turned Back, Abandoned, and Null Segments are given numbers in the range of 7000-7999. For two coinciding State routes, the route with "lower" hierarchy is "nulled."

Segment numbering restarts on Traffic Routes at County boundaries, except Interstates (Figure 7).

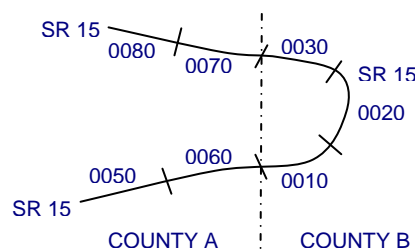


FIGURE 7

Offset

The offset, a subdivision of the segment, is the distance (in feet) from the beginning of the segment, expressed as a four-digit number. Offsets are measured in the increasing segment direction.

Segment Markers

Segment markers, which allow for easy identification of the LRS location on the State highway system, indicate the State route and segment number at the point that each segment is entered. If the beginning of a segment occurs at a physical feature, then the point of reference is at the physical feature and not the sign. At intersections, signs are used to identify beginning or ending State routes or segments.



Users of the LRS

Locations of all intersections, structures, and other points of interest are field verified and inventoried in the RMS. This information can be displayed on Straight Line Diagrams (SLD's) which can be viewed in the RMS, or hardcopy form. SLD books are refreshed and printed annually for distribution to the Department's District and County offices, as well as too many external entities.

A list of those within the Department that use the LRS to identify locations in the RMS and in the field includes personnel from the following organizations: Pavement Testing, County Maintenance, Traffic, Design, Surveys, Construction, Bridge, Permits, Crash Review, Planning and Programming, Posted & Bonded Roads, Tort Liability, and Emergency Management.

Users outside the Department include: County & Municipal governments, County 911, Planning Commissions, Federal Highway Administration, State & Local Police, Local Emergency Management, Delivery Services (UPS, Fed Ex, etc.), Fire Departments, Utility Companies, Contractors, and Consultants.

Without segment markers located in the field, all of these users would have to rely solely on the SLD, which would be extremely cumbersome at best and impossible for some.

Verification, QA & QC

In order to assure that LRS information is indicated properly in the RMS, on SLD's, and in the field, LRS Quality Assurance (QA) and Quality Commitment (QC) programs are performed each year. The Bureau of Operations, Asset Management Division, Roadway Inventory & Testing Unit (RITU) performs all Statewide QC testing. Field verification and QA is also performed by RITS, except in Engineering Districts 2-0, 11-0, and 12-0, where it is done "in-house." Each Engineering District is responsible for its own LRS completeness and maintenance with respect to the RMS.









































Twenty percent of each county is field tested annually as part of the QA program, and five percent of each county is tested for the annual QC program. The goal of the QC program is to maintain at least 90% accuracy between the RMS and the actual field locations of highway features. Annual QC ratings are developed and reported to the Engineering Districts.

Field testing is performed by two-person teams (a permanent employee that operates the test, and a temporary employee that drives the device) with the use of vans equipped with an on-board computer and a Data Measurement Subsystem. Testing is typically performed during the months of April through November.

Vehicle location and roadway features are displayed on the van's computer screen in SLD format, and the software accepts operator inputs verifying or modifying roadway feature locations, as well as comments. Though the system can function at greater speed, test speeds are typically less than 25 mph to ensure accuracy.

There are five categories of information that is verified and/or modified:

1. State Route Length
2. Segment Length
3. Roadway Geometry (lane count, pavement & shoulder types & widths)
4. Intersecting Feature Location (intersections & bridges)
5. Segment Marker Location

 SEGMENT MARKER	 AHEAD LEFT INTER STATE OWNED	 RAILROAD CROSSING	 INTERSTATE MILEPOST
 TURNBACK	 AHEAD LEFT INTER NON-STATE	 RAILROAD OVER-PASS	 MFC BEGIN
 NULL	 AHEAD RIGHT INTE STATE OWNED	 OVER-PASS	 MUNICIPAL BOUNDARY
 UNDIVIDED HIGHWAY	 AHEAD RIGHT INTE NON-STATE	 BRIDGE END	 VILLAGE BEGIN
 PHYSICALLY DIVIDED	 BACK LEFT INTER STATE OWNED	 BRIDGE BEGIN	AH - LENGTH FORWARD TO NEXT SEGMENT BEGIN BK - LENGTH BACK WARD TO PREVIOUS SEGMENT BEGIN
 PAINT DIVIDED	 BACK LEFT INTER NON-STATE	 TUNNEL	
 INTERSECTION AHEAD	 BACK RIGHT INTER STATE OWNED	 SIGN STRUCTURE	MFC - MAINTENANCE FUNCTIONAL CLASS A = INTERSTATE B = EXPRESSWAY AND/OR PRINCIPLE ARTERIAL C = MINOR ARTERIAL D = COLLECTOR E = LOCAL ACCESS F = INTERCHANGE RAMP
 INTERSECTION BACK	 BACK RIGHT INTER NON-STATE	 P3 BRIDGE	
 REFERENCE AHEAD/BACK	 T-LEFT INTERSEC STATE OWNED	 RETAINING WALL	
 DIVIDED CONNECTOR	 T-LEFT INTERSEC NON-STATE	 BRIDGE/CULVERT UNDER FILL	NULL AND TURNBACK SEGMENTS ARE DISPLAYED IN THE DEPARTMENT'S ROADWAY MANAGEMENT SYSTEM (RMS) AS 100 FEET IN LENGTH. ACTUAL SEGMENT AND SECTION LENGTHS MAY VARY SIGNIFICANTLY
 CROSS INTERSEC STATE OWNED	 T-RIGHT INTERSEC STATE OWNED	 PIPE (STAMPP)	
 CROSS INTERSEC NON-STATE	 T-RIGHT INTERSEC NON-STATE	 ROTARY INTERSEC	

STRAIGHT LINE DIAGRAM (SLD) ANNUAL REFRESH ATTRIBUTE KEY

PAGE 2 OF 2

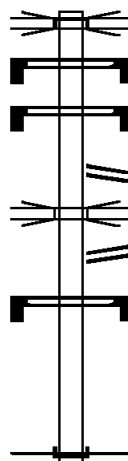
[illegible]

EXTRACT DATE: 12/28/2024 ROADWAY MANAGEMENT SYSTEM PAGE NUMBER: 475
PRINT DATE: 12/30/2024 SLD COUNTY/SR - ANNUAL PRINT COUNTY: LEHIGH

DIR: E TOTAL LEN: .436 MI. DIST: 05-3 SR: 9406
LEFT MUN: BETHLEHEM C RIGHT MUN: BETHLEHEM C

002303 FT

000000 FT



002303 FT AH-NORTHAMPTON (48)

INTER-AHD SR 9402 SH
(SR9402 SEG 0010/0000)
SCHOENERSVIL
0010/2303 OP ID 39/1009/0050/0000
SIGN: 2 CHORD TRUSS
0010/2231 BMSID 39/9406/0010/2231
SIGN: 2 CHORD TRUSS
0010/1680 BMSID 39/9406/0010/2126
RAMP LD RD
0010/1454 (SR8020 SEG 0750/0697)
PA 378
0010/0979 OP ID 39/0378/0140/2495
RAMP LA RD
0010/0467 (SR8020 SEG 0010/0000)
SIGN: 2 CHORD TRUSS
0010/0281 BMSID 39/9406/0010/0724
000000 FT 0 0 00000 0 00 0000+00
NC SR 9406 SH
INTER-BK LEHIGH VALLEY THRUWAY
(SR0022 SEG 0250/1117)
MFC BEGIN = F
0010/0000 LENGTH(AH 2303 BK 0000)

EXTRACT DATE: 12/28/2024 ROADWAY MANAGEMENT SYSTEM PAGE NUMBER: 474
PRINT DATE: 12/30/2024 SLD COUNTY/SR - ANNUAL PRINT COUNTY: LEHIGH

DIR: W TOTAL LEN: .315 MI. DIST: 05-3 SR: 9405
LEFT MUN: UPPER SAUCON T RIGHT MUN: UPPER SAUCON T

001665 FT

001069 FT



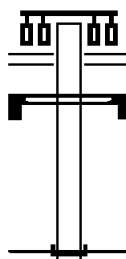
001665 FT
INTER-AHD SR 309 SH
0760/0596 (SR0309 SEG 0090/0454)
001069 FT 0 0 00000 0 00 0000+00
INTER-BK CENTER VALLEY PK
(SR2044 SEG 0011/0354)
0760/0000 LENGTH(AH 0596 BK 0526)

000543 FT



INTER-AHD CENTER VALLEY PK
0750/0526 (SR2044 SEG 0011/0284)
000543 FT 0 0 00000 0 00 0000+00
INTER-BK SR 309 SH
(SR0309 SEG 0090/0279)
0750/0000 LENGTH(AH 0526 BK 0543)

000000 FT

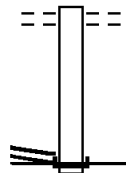


SAUCON VALLEY RD
(SR2036 SEG 0010/3187)
0500/0543
SIGN: 2 CHORD TRUSS
0500/0227 BMSID 39/9405/0500/0227
000000 FT 0 0 00000 0 00 0000+00
NC RAMP RE RD
INTER-BK SR 309 SH
(SR0309 SEG 0091/0579)
MFC BEGIN = F
0500/0000 LENGTH(AH 0543 BK 0000)

EXTRACT DATE: 12/28/2024 ROADWAY MANAGEMENT SYSTEM PAGE NUMBER: 473
 PRINT DATE: 12/30/2024 SLD COUNTY/SR - ANNUAL PRINT COUNTY: LEHIGH
 DIR: N TOTAL LEN: .115 MI. DIST: 05-3 SR: 9404
 LEFT MUN: SOUTH WHITEHALL T RIGHT MUN: SOUTH WHITEHALL T

000608 FT

0 0 00000 0 00 0000+00 000000 FT
 HAMILTON BL
 (SR0222 SEG 0171/0445) 0010/0000

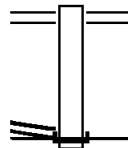


000608 FT LINCOLN AV
 0010/0608 (T518)

NC RAMP RD
 INTER-BK HAMILTON BL
 000000 FT (SR0222 SEG 0171/0445)
 MFC BEGIN = F
 0010/0000 LENGTH(AH 0608 BK 0000)

EXTRACT DATE: 12/28/2024 ROADWAY MANAGEMENT SYSTEM PAGE NUMBER: 472
PRINT DATE: 12/30/2024 SLD COUNTY/SR - ANNUAL PRINT COUNTY: LEHIGH
DIR: E TOTAL LEN: .086 MI. DIST: 05-3 SR: 9403
LEFT MUN: WHITEHALL T RIGHT MUN: WHITEHALL T

000456 FT
1 0 00555 2 04 0000+00 000000 FT
MACARTHUR RD
(SR0145 SEG 0140/2993) 0010/0000



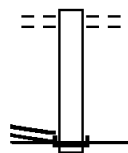
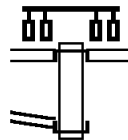
000456 FT EBERHART RD
0010/0456 (SR1010 SEG 0010/0188)
NC RAMP E RD
INTER-BK MACARTHUR RD
000000 FT (SR0145 SEG 0140/2993)
MFC BEGIN = F
0010/0000 LENGTH(AH 0456 BK 0000)

EXTRACT DATE: 12/28/2024 ROADWAY MANAGEMENT SYSTEM PAGE NUMBER: 471
 PRINT DATE: 12/30/2024 SLD COUNTY/SR - ANNUAL PRINT COUNTY: LEHIGH
 DIR: E TOTAL LEN: .152 MI. DIST: 05-3 SR: 9402
 LEFT MUN: WHITEHALL T RIGHT MUN: WHITEHALL T

000802 FT

1 0 00555 2 03 0000+00 000362 FT
 MACARTHUR RD
 (SR0145 SEG 0141/0298) 0500/0000

1 0 00555 2 02 0000+00 000000 FT
 MACARTHUR RD
 (SR0145 SEG 0130/2349) 0010/0000



000802 FT
 INTER-AHD HEMLOCK DR
 (TWP)
 SCHADT AV
 (SR1008 SEG 0020/2209)
 0500/0440
 INTER-BK MACARTHUR RD
 (SR0145 SEG 0141/0298)
 0500/0000 LENGTH(AH 0440 BK 0362)

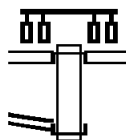
0010/0362 SCHADT AV
 (TWP)
 NC RAMP C RD
 INTER-BK MACARTHUR RD
 000000 FT (SR0145 SEG 0130/2349)
 MFC BEGIN = F
 0010/0000 LENGTH(AH 0362 BK 0000)

EXTRACT DATE: 12/28/2024 ROADWAY MANAGEMENT SYSTEM PAGE NUMBER: 470
PRINT DATE: 12/30/2024 SLD COUNTY/SR - ANNUAL PRINT COUNTY: LEHIGH

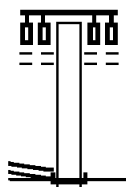
DIR: E TOTAL LEN: .214 MI. DIST: 05-3 SR: 9401
LEFT MUN: WHITEHALL T RIGHT MUN: WHITEHALL T

001131 FT

1 0 00555 2 01 0000+00 000589 FT
MACARTHUR RD
(SR0145 SEG 0121/2534) 0500/0000



1 0 00555 2 00 0000+00 000000 FT
MACARTHUR RD
(SR0145 SEG 0120/1755) 0010/0000



001131 FT
INTER-AHD GRAPE ST
(TWP)
MACARTHUR RD
(SR0145 SEG 0120/2290)
(SR0145 SEG 0121/2252)
0500/0542
INTER-BK MACARTHUR RD
(SR0145 SEG 0121/2534)
5 0500/0000 LENGTH(AH 0542 BK 0589)

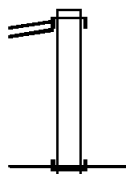
0010/0589
NC RAMP A RD
INTER-BK MACARTHUR RD
000000 FT (SR0145 SEG 0120/1755)
MFC BEGIN = F
5 0010/0000 LENGTH(AH 0589 BK 0000)

GRAPE ST
(CITY)

EXTRACT DATE: 12/28/2024 ROADWAY MANAGEMENT SYSTEM PAGE NUMBER: 469
PRINT DATE: 12/30/2024 SLD COUNTY/SR - ANNUAL PRINT COUNTY: LEHIGH

DIR: N TOTAL LEN: .095 MI. DIST: 05-3 SR: 9103
LEFT MUN: NORTH WHITEHALL T RIGHT MUN: NORTH WHITEHALL T

MACARTHUR RD 000500 FT
(SR0145 SEG 0240/2672) 0010/0500
000000 FT



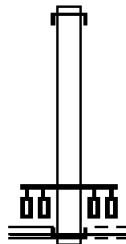
000500 FT
INTER-AHD MACARTHUR RD
0010/0500 (SR0145 SEG 0240/2672)
000000 FT 0 0 00000 0 00 0000+00
NC SR 9103 SH
INTER-BK SECOND ST
(SR1027 SEG 0030/1865)
MFC BEGIN = F
0010/0000 LENGTH(AH 0500 BK 0000)

EXTRACT DATE: 12/28/2024 ROADWAY MANAGEMENT SYSTEM PAGE NUMBER: 468
PRINT DATE: 12/30/2024 SLD COUNTY/SR - ANNUAL PRINT COUNTY: LEHIGH
DIR: N TOTAL LEN: .062 MI. DIST: 05-3 SR: 9102
LEFT MUN: UPPER MACUNGIE T RIGHT MUN: UPPER MACUNGIE T

000328 FT

000000 FT

KRESSLER RD
(SR2011 SEG 0005/0000) 0010/0000



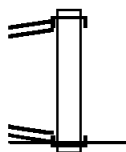
000328 FT
INTER-AHD SR 0222 SH
0010/0328 (SR0222 SEG 0146/2370)
000000 FT 0 0 00000 0 00 0000+00
NC WYE RD
KRESSLER RD
(T479)

INTER-BK HAMILTON BL
(SR6222 SEG 0100/2359)
MFC BEGIN = F
0010/0000 LENGTH(AH 0328 BK 0000)

EXTRACT DATE: 12/28/2024 ROADWAY MANAGEMENT SYSTEM PAGE NUMBER: 467
PRINT DATE: 12/30/2024 SLD COUNTY/SR - ANNUAL PRINT COUNTY: LEHIGH

DIR: S TOTAL LEN: .095 MI. DIST: 05-3 SR: 9101
LEFT MUN: WHITEHALL T RIGHT MUN: WHITEHALL T

MACARTHUR RD 000500 FT
(SR0145 SEG 0171/1258) 0010/0500
1 0 00555 7 00 0000+00 000000 FT
CHURCH ST
(SR1023 SEG 0010/0254) 0010/0000

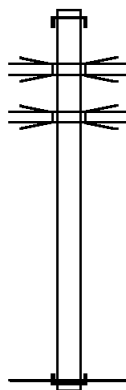


000500 FT
INTER-AHD MACARTHUR RD
0010/0500 (SR0145 SEG 0171/1258)
NC CHURCH ST
INTER-BK CHURCH ST
000000 FT (SR1023 SEG 0010/0254)
MFC BEGIN = F
0010/0000 LENGTH(AH 0500 BK 0000)

EXTRACT DATE: 12/28/2024 ROADWAY MANAGEMENT SYSTEM PAGE NUMBER: 466
PRINT DATE: 12/30/2024 SLD COUNTY/SR - ANNUAL PRINT COUNTY: LEHIGH

DIR: S TOTAL LEN: .383 MI. DIST: 05-3 SR: 8032
LEFT MUN: LOWER MACUNGIE T RIGHT MUN: LOWER MACUNGIE T

002024 FT



000000 FT

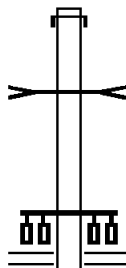
002024 FT
INTER-AHD BROOKESIDE RD
0250/2024 (SR2017 SEG 0090/1150)
U.S. 222 BYPASS
0250/1956 OP ID 39/0222/0146/0000
U.S. 222 BYPASS
0250/1882 OP ID 39/0222/0147/0000

000000 FT 0 0 00000 0 00 0000+00
NC SR 8032 SH
INTER-BK SR 0222 SH
(SR0222 SEG 0143/3350)
MFC BEGIN = F
0250/0000 LENGTH(AH 2024 BK 0000)

EXTRACT DATE: 12/28/2024 ROADWAY MANAGEMENT SYSTEM PAGE NUMBER: 465
 PRINT DATE: 12/30/2024 SLD COUNTY/SR - ANNUAL PRINT COUNTY: LEHIGH
 DIR: N TOTAL LEN: .701 MI. DIST: 05-3 SR: 8030
 LEFT MUN: UPPER MACUNGIE T RIGHT MUN: UPPER MACUNGIE T

003699 FT

002693 FT



003699 FT
 INTER-AHD SR 222 SH
 0750/1006 (SR0222 SEG 0112/1034)
 UNNAMED TRIBUTARY
 STRUCTURE LENGTH 19 FT
 0750/0671 BMSID 39/0222/0112/0771
 002693 FT 0 0 00000 0 00 0000+00
 NC RAMP B RD
 PA 100 SB
 (SR6100 SEG 0040/0764)
 (SR6100 SEG 0041/0747)

EXTRACT DATE: 12/28/2024 ROADWAY MANAGEMENT SYSTEM PAGE NUMBER: 464
PRINT DATE: 12/30/2024 SLD COUNTY/SR - ANNUAL PRINT COUNTY: LEHIGH

DIR: N TOTAL LEN: .701 MI.
LEFT MUN: UPPER MACUNGIE T

DIST: 05-3 SR: 8030
RIGHT MUN: UPPER MACUNGIE T

001820 FT

000996 FT

000000 FT

INTER-BK RAMP C RD
(SR8030 SEG 0010/0996)
0750/0000 LENGTH(AH 1006 BK 0873)

INTER-AHD RAMP D RD
(SR8030 SEG 0250/0000)
PA 100 NB
(SR0100 SEG 0143/0246)
(SR0100 SEG 0142/0246)
0500/0873

UNNAMED TRIBUTARY
STRUCTURE LENGTH 19 FT
0500/0166 BMSID 39/0222/0112/0771
001820 FT 0 0 00000 0 00 0000+00
NC RAMP A RD
INTER-BK SR 222 SH
(SR0222 SEG 0113/0958)
0500/0000 LENGTH(AH 0873 BK 0824)

INTER-AHD PA 100 SB
0250/0824 (SR0222 SEG 0103/1777)
000996 FT 0 0 00000 0 00 0000+00
NC RAMP D RD
PA 100 NB
(SR0100 SEG 0143/0246)
(SR0100 SEG 0142/0246)

INTER-BK RAMP A RD
(SR8030 SEG 0500/0873)
0250/0000 LENGTH(AH 0824 BK 0996)

INTER-AHD RAMP B RD
(SR8030 SEG 0750/0000)
PA 100 NB
(SR6100 SEG 0041/0747)
(SR6100 SEG 0040/0764)
0010/0996

000000 FT 0 0 00000 0 00 0000+00
NC RAMP C RD
INTER-BK PA 100 NB
(SR0222 SEG 0102/1548)
MFC BEGIN = F
0010/0000 LENGTH(AH 0996 BK 0000)

EXTRACT DATE: 12/28/2024 ROADWAY MANAGEMENT SYSTEM PAGE NUMBER: 463
PRINT DATE: 12/30/2024 SLD COUNTY/SR - ANNUAL PRINT COUNTY: LEHIGH
DIR: S TOTAL LEN: 1.034 MI. DIST: 05-3 SR: 8028
LEFT MUN: UPPER SAUCON T RIGHT MUN: UPPER SAUCON T

005462 FT

005462 FT
INTER-AHD SR 0078 SH

EXTRACT DATE: 12/28/2024 ROADWAY MANAGEMENT SYSTEM PAGE NUMBER: 462
PRINT DATE: 12/30/2024 SLD COUNTY/SR - ANNUAL PRINT COUNTY: LEHIGH

DIR: S TOTAL LEN: 1.034 MI.
LEFT MUN: UPPER SAUCON T

DIST: 05-3 SR: 8028
RIGHT MUN: UPPER SAUCON T

0750/1555 (SR0078 SEG 0604/1146)

003907 FT

003907 FT 0 0 00000 0 00 0000+00

NC RAMP RG RD

INTER-BK SR 0309 SH

(SR0309 SEG 0090/1597)

0750/0000 LENGTH(AH 1555 BK 2430)

INTER-AHD PIKE AV
0500/2430 (SR0145 SEG 0014/0000)

001477 FT

0500/0626 RETAINING WALL END
BMSID 39/8028/0500/0000

001477 FT 0 0 00000 0 00 0000+00

NC RAMP B RD

RETAINING WALL BEGIN
BMSID 39/8028/0500/0000

INTER-BK SR 0078 SH

(SR0078 SEG 0605/0565)

0500/0000 LENGTH(AH 2430 BK 0641)

PIKE AV
(SR0145 SEG 0015/0000) 0250/0641

000836 FT

INTER-AHD SR 0309 SH
0250/0641 (SR0309 SEG 0093/1721)

000836 FT 0 0 00000 0 00 0000+00

NC RAMP D RD

INTER-BK SR 0078 SH

(SR0078 SEG 0601/0787)

0250/0000 LENGTH(AH 0641 BK 0836)

000000 FT

INTER-AHD SR 0309 SH
0010/0836 (SR0309 SEG 0091/2718)

000000 FT 0 0 00000 0 00 0000+00

NC RAMP RC RD

INTER-BK SR 0078 SH

(SR0078 SEG 0600/1900)

MFC BEGIN = F

0010/0000 LENGTH(AH 0836 BK 0000)

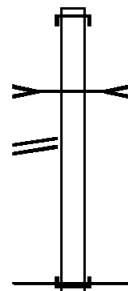
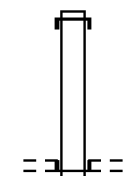
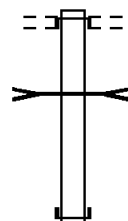
EXTRACT DATE: 12/28/2024 ROADWAY MANAGEMENT SYSTEM PAGE NUMBER: 461
PRINT DATE: 12/30/2024 SLD COUNTY/SR - ANNUAL PRINT COUNTY: LEHIGH
DIR: S TOTAL LEN: .328 MI. DIST: 05-3 SR: 8026
LEFT MUN: BETHLEHEM C RIGHT MUN: BETHLEHEM C

001732 FT

000933 FT

000718 FT

RAMP FB
(SR8026 SEG 0510/0215) 0500/0289
000000 FT



001732 FT
INTER-AHD KELCHNER RD
(CITY)
0520/0799 W CATASAUQUA RD
(CITY)
STORM DRAIN
STRUCTURE LENGTH 17 FT
0520/0534 BMSID 39/8026/0500/0339
000933 FT 1 0 01007 2 09 0000+00
NC RAMP FA RD
INTER-BK PA 378
(SR0378 SEG 0141/0495)
0520/0000 LENGTH(AH 0799 BK 0215)

INTER-AHD RAMP FB RD
0510/0215 (SR8026 SEG 0500/0289)
000718 FT 1 0 01007 2 09 0015+03
W CATASAUQUA RD
(CITY)
INTER-BK KELCHNER RD
(CITY)
0510/0000 LENGTH(AH 0215 BK 0718)

INTER-AHD SPUR ROUTE
0500/0718 (SR0378 SEG 0131/2437)
STORM DRAIN
STRUCTURE LENGTH 17 FT
0500/0339 BMSID 39/8026/0500/0339
000000 FT 1 0 01007 2 10 0000+00
NC RAMP FB RD
INTER-BK W CATASAUQUA RD
(CITY)
MFC BEGIN = F
0500/0000 LENGTH(AH 0718 BK 0000)

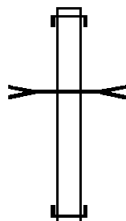
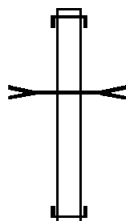
EXTRACT DATE: 12/28/2024 ROADWAY MANAGEMENT SYSTEM PAGE NUMBER: 460
PRINT DATE: 12/30/2024 SLD COUNTY/SR - ANNUAL PRINT COUNTY: LEHIGH

DIR: N TOTAL LEN: 1.082 MI. DIST: 05-3 SR: 8024
LEFT MUN: BETHLEHEM C RIGHT MUN: BETHLEHEM C

005713 FT

004808 FT

004052 FT



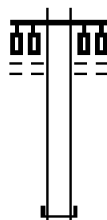
005713 FT
INTER-AHD SPUR ROUTE
0760/0905 (SR0378 SEG 0100/1382)
STORM DRAIN.
STRUCTURE LENGTH 17 FT
0760/0525 BMSID 39/8024/0750/0330
004808 FT 1 0 01007 2 05 0000+00
NC RAMP CA RD
INTER-BK EIGHTH AV
(SR1011 SEG 0011/0592)
5 0760/0000 LENGTH(AH 0905 BK 0756)

INTER-AHD EIGHTH AV
0750/0756 (SR1011 SEG 0011/0340)
STORM DRAIN.
STRUCTURE LENGTH 17 FT
0750/0330 BMSID 39/8024/0750/0330
004052 FT 1 0 01007 2 06 0000+00
NC RAMP CB RD
INTER-BK SPUR ROUTE
(SR0378 SEG 0100/0950)
5 0750/0000 LENGTH(AH 0756 BK 0883)

EXTRACT DATE: 12/28/2024 ROADWAY MANAGEMENT SYSTEM PAGE NUMBER: 459
PRINT DATE: 12/30/2024 SLD COUNTY/SR - ANNUAL PRINT COUNTY: LEHIGH

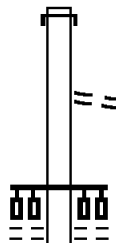
DIR: N TOTAL LEN: 1.082 MI. DIST: 05-3 SR: 8024
LEFT MUN: BETHLEHEM C RIGHT MUN: BETHLEHEM C

003169 FT



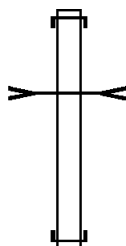
EIGHTH AV
(CITY)
0510/0883
003169 FT 1 0 01007 2 07 0000+00
NC RAMP DB RD
INTER-BK SPUR ROUTE
(SR0378 SEG 0111/0240)
5 0510/0000 LENGTH(AH 0883 BK 0887)

002282 FT



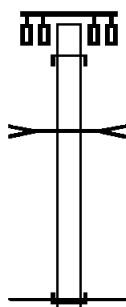
INTER-AHD SR 0378 SH
0500/0887 (SR0378 SEG 0101/2187)
LC FROM EIGHTH AV
(CONN)
0500/0245 1 0 01007 2 08 0000+00
NC RAMP DA RD
EIGHTH AV
(CITY)
5 0500/0000 LENGTH(AH 0887 BK 1058)

001224 FT



INTER-AHD SPUR ROUTE
0020/1058 (SR0378 SEG 0100/0118)
STORM DRAIN.
STRUCTURE LENGTH 16 FT
0020/0792 BMSID 39/8024/0010/0667
001224 FT 1 0 01007 2 04 0000+00
NC RAMP BB RD
INTER-BK EIGHTH AV
(SR1011 SEG 0010/0352)
5 0020/0000 LENGTH(AH 1058 BK 1224)

000000 FT



INTER-AHD EIGHTH AV
0010/1224 (SR1011 SEG 0010/0539)
STORM DRAIN.
STRUCTURE LENGTH 16 FT
0010/0667 BMSID 39/8024/0010/0667
000000 FT 1 0 01007 2 03 0000+00
NC RAMP BA RD
INTER-BK SPUR ROUTE
(SR0378 SEG 0090/3515)
MFC BEGIN = F
5 0010/0000 LENGTH(AH 1224 BK 0000)

EXTRACT DATE: 12/28/2024 ROADWAY MANAGEMENT SYSTEM PAGE NUMBER: 458
PRINT DATE: 12/30/2024 SLD COUNTY/SR - ANNUAL PRINT COUNTY: LEHIGH

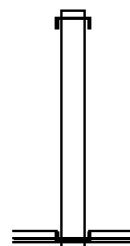
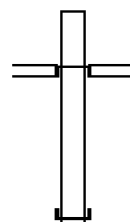
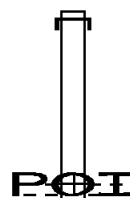
DIR: S TOTAL LEN: .407 MI. DIST: 05-3 SR: 8022
LEFT MUN: BETHLEHEM C RIGHT MUN: BETHLEHEM C

002150 FT

001435 FT

000740 FT

000000 FT



002150 FT
INTER-AHD SPUR ROUTE
0750/0715 (SR0378 SEG 0090/2280)
001435 FT 1 0 01007 2 00 0000+00
(APRA) CENTER CITY BETH
NC RAMP AA RD
UNION BL
(CITY)
0750/0000 LENGTH(AH 0715 BK 0695)

INTER-AHD NORTH ST
(CITY)
THIRD AV
0260/0695 (SR1001 SEG 0010/0000)
000740 FT 1 0 01007 2 02 0000+00
NC RAMP AC RD
INTER-BK SPUR ROUTE
(SR0378 SEG 0091/1353)
0260/0000 LENGTH(AH 0695 BK 0740)

INTER-AHD SPUR ROUTE
0250/0740 (SR0378 SEG 0091/0812)
000000 FT 1 0 01007 2 01 0000+00
NC RAMP AB RD
THIRD AV
(SR1001 SEG 0010/0000)
INTER-BK NORTH ST
(CITY)
MFC BEGIN = F
0250/0000 LENGTH(AH 0740 BK 0000)

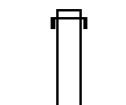
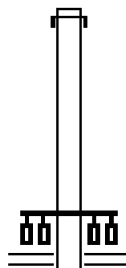
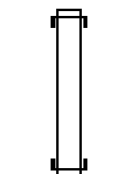
EXTRACT DATE: 12/28/2024 ROADWAY MANAGEMENT SYSTEM PAGE NUMBER: 457
PRINT DATE: 12/30/2024 SLD COUNTY/SR - ANNUAL PRINT COUNTY: LEHIGH

DIR: S TOTAL LEN: 1.452 MI. DIST: 05-3 SR: 8020
LEFT MUN: BETHLEHEM C RIGHT MUN: BETHLEHEM C

007668 FT

006971 FT

005586 FT



007668 FT
INTER-AHD SR 9406 SH
0750/0697 (SR9406 SEG 0010/1454)
006971 FT 1 0 01007 2 15 0000+00
NC RAMP LD RD
INTER-BK SPUR ROUTE
(SR0378 SEG 0140/1967)
S 0750/0000 LENGTH(AH 0697 BK 1385)

INTER-AHD RAMP LB RD
0500/1385 (SR8020 SEG 0252/0000)

005586 FT 1 0 01007 2 11 0000+00
NC RAMP F RD
SCHOENERSVILLE RD
(SR1009 SEG 0050/0350)
(SR1009 SEG 0051/0370)


S 0500/0000 LENGTH(AH 1385 BK 2400)

INTER-AHD SPUR ROUTE
0260/2400 (SR0378 SEG 0141/3152)

EXTRACT DATE: 12/28/2024 ROADWAY MANAGEMENT SYSTEM PAGE NUMBER: 456
PRINT DATE: 12/30/2024 SLD COUNTY/SR - ANNUAL PRINT COUNTY: LEHIGH


DIR: S TOTAL LEN: 1.452 MI. DIST: 05-3 SR: 8020
LEFT MUN: BETHLEHEM C RIGHT MUN: BETHLEHEM C

003186 FT



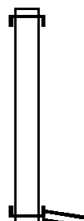
003186 FT 1 0 01007 2 14 0000+00
NC RAMP LC RD
INTER-BK LEHIGH VALLEY THRUWAY
(SR0022 SEG 0251/1541)
S 0260/0000 LENGTH(AH 2400 BK 0895)

002291 FT




INTER-AHD LEHIGH VALLEY THRUWAY
0254/0895 (SR0022 SEG 0251/0400)
002291 FT 1 0 01007 2 13 0019+95
INTER-BK RAMP LB RD
(SR8020 SEG 0252/1156)
S 0254/0000 LENGTH(AH 0895 BK 1156)

001135 FT



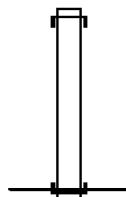
INTER-AHD RAMP LB RD
0252/1156 (SR8020 SEG 0254/0000)
001135 FT 1 0 01007 2 13 0006+67
RAMP F RD
(SR8020 SEG 0500/1385)
INTER-BK RAMP LB RD
(SR8020 SEG 0250/0441)
S 0252/0000 LENGTH(AH 1156 BK 0441)

000694 FT



INTER-AHD RAMP LB
0250/0441 (SR8020 SEG 0252/0000)
000694 FT 1 0 01007 2 13 0000+00
NC RAMP LB RD
INTER-BK SPUR ROUTE
(SR0378 SEG 0140/2670)
S 0250/0000 LENGTH(AH 0441 BK 0694)

000000 FT



INTER-AHD SPUR ROUTE
0010/0694 (SR0378 SEG 0141/2562)
000000 FT 1 0 01007 2 12 0000+00
NC RAMP LA RD
INTER-BK SR 9406 SH
(SR9406 SEG 0010/0467)
MFC BEGIN = F
S 0010/0000 LENGTH(AH 0694 BK 0000)

EXTRACT DATE: 12/28/2024 ROADWAY MANAGEMENT SYSTEM PAGE NUMBER: 455
PRINT DATE: 12/30/2024 SLD COUNTY/SR - ANNUAL PRINT COUNTY: LEHIGH

DIR: S TOTAL LEN: 1.939 MI. DIST: 05-3 SR: 8018
LEFT MUN: HANOVER T RIGHT MUN: HANOVER T

010237 FT

010237 FT
INTER-AHD LEHIGH VALLEY THRUWAY
0760/1524 (SR0022 SEG 0240/0846)

008713 FT

008713 FT 1 0 00771 2 29 0000+00
NC RAMP B RD
INTER-BK AIRPORT RD
(SR1003 SEG 0030/1258)
5 0760/0000 LENGTH(AH 1524 BK 1414)

INTER-AHD AIRPORT RD
0750/1414 (SR1003 SEG 0030/1589)

007299 FT

007299 FT 1 0 00771 2 28 0000+00
NC RAMP A RD
INTER-BK LEHIGH VALLEY THRUWAY
(SR0022 SEG 0240/0421)
5 0750/0000 LENGTH(AH 1414 BK 1277)

INTER-AHD AIRPORT RD
0510/1277 (SR0987 SEG 0010/1473)

006022 FT

006022 FT 1 0 00771 2 35 0000+00
NC RAMP H RD
INTER-BK LEHIGH VALLEY THRUWAY
(SR0022 SEG 0241/1569)
5 0510/0000 LENGTH(AH 1277 BK 1062)

INTER-AHD LEHIGH VALLEY THRUWAY
0500/1062 (SR0022 SEG 0241/0901)

004960 FT

004960 FT 1 0 00771 2 34 0000+00
NC RAMP G RD
INTER-BK AIRPORT RD
(SR0987 SEG 0010/0862)
5 0500/0000 LENGTH(AH 1062 BK 1226)

INTER-AHD AIRPORT RD

EXTRACT DATE: 12/28/2024 ROADWAY MANAGEMENT SYSTEM PAGE NUMBER: 454
PRINT DATE: 12/30/2024 SLD COUNTY/SR - ANNUAL PRINT COUNTY: LEHIGH

DIR: S TOTAL LEN: 1.939 MI. DIST: 05-3 SR: 8018
LEFT MUN: HANOVER T RIGHT MUN: HANOVER T

003734 FT

0260/1226 (SR0987 SEG 0011/0484)

003734 FT 1 0 00771 2 33 0000+00

NC RAMP F RD
INTER-BK LEHIGH VALLEY THRUWAY
(SR0022 SEG 0231/2541)

0260/0000 LENGTH(AH 1226 BK 1567)

INTER-AHD LEHIGH VALLEY THRUWAY
0250/1567 (SR0022 SEG 0231/2042)

002167 FT

002167 FT 1 0 00771 2 32 0000+00

NC RAMP E RD
INTER-BK AIRPORT RD
(SR0987 SEG 0011/1202)

0250/0000 LENGTH(AH 1567 BK 1024)

INTER-AHD LEHIGH VALLEY THRUWAY
0020/1024 (SR0022 SEG 0230/1526)

001143 FT

001143 FT 1 0 00771 2 31 0000+00

NC RAMP D RD
INTER-BK AIRPORT RD
(SR1003 SEG 0031/1228)

0020/0000 LENGTH(AH 1024 BK 1143)

INTER-AHD CATASQUA RD
(TWP)
AIRPORT RD
(SR1003 SEG 0031/0806)
(SR1003 SEG 0030/0793)

0010/1143
TO 1003/0031 SH
0010/0892 (CONN)

000000 FT

000000 FT 1 0 00771 2 30 0000+00

NC RAMP C RD
INTER-BK LEHIGH VALLEY THRUWAY
(SR0022 SEG 0230/0754)

MFC BEGIN = F
0010/0000 LENGTH(AH 1143 BK 0000)

EXTRACT DATE: 12/28/2024 ROADWAY MANAGEMENT SYSTEM PAGE NUMBER: 453
PRINT DATE: 12/30/2024 SLD COUNTY/SR - ANNUAL PRINT COUNTY: LEHIGH

DIR: S TOTAL LEN: .385 MI. DIST: 05-3 SR: 8016
LEFT MUN: WHITEHALL T RIGHT MUN: WHITEHALL T

002035 FT

002035 FT
INTER-AHD LEHIGH VALLEY THRUWAY
0752/0715 (SR0022 SEG 0190/2623)

001320 FT

FROM 1015/0030 SH
0752/0070 (CONN)
001320 FT 0 0 00000 0 00 0000+00
NC RAMP B RD
FULLERTON AV
(SR1015 SEG 0031/0204)
(SR1015 SEG 0030/0218)
0752/0000 LENGTH(AH 0715 BK 0411)

000909 FT

FULLERTON AV
(SR1015 SEG 0030/0790)
(SR1015 SEG 0031/0785)
0260/0411
TO 1015/0031 SH
0260/0366 (CONN)
000909 FT 1 0 00771 2 26 0000+00
NC RAMP C RD
INTER-BK LEHIGH VALLEY THRUWAY
(SR0022 SEG 0191/1761)
0260/0000 LENGTH(AH 0411 BK 0498)

000411 FT

INTER-AHD LEHIGH VALLEY THRUWAY
0252/0498 (SR0022 SEG 0191/1610)
000411 FT 0 0 00000 0 00 0000+00
NC RAMP D RD
FULLERTON AV
(SR1015 SEG 0030/0817)
(SR1015 SEG 0031/0806)
0252/0000 LENGTH(AH 0498 BK 0411)

000000 FT


FULLERTON AV
(SR1015 SEG 0031/0419)
(SR1015 SEG 0030/0399)
0010/0411
TO 1015/0031 SH
0010/0330 (CONN)
000000 FT 1 0 00771 2 24 0000+00
NC RAMP A RD
INTER-BK LEHIGH VALLEY THRUWAY
(SR0022 SEG 0190/1874)
MFC BEGIN = F
0010/0000 LENGTH(AH 0411 BK 0000)

EXTRACT DATE: 12/28/2024 ROADWAY MANAGEMENT SYSTEM PAGE NUMBER: 452
PRINT DATE: 12/30/2024 SLD COUNTY/SR - ANNUAL PRINT COUNTY: LEHIGH

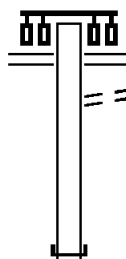
DIR: S TOTAL LEN: .935 MI. DIST: 05-3 SR: 8014
LEFT MUN: WHITEHALL T RIGHT MUN: WHITEHALL T

004935 FT

004133 FT



004935 FT
INTER-AHD LEHIGH VALLEY THRUWAY
0760/0802 (SR0022 SEG 0180/2528)
004133 FT 1 0 00771 2 18 0000+00
NC RAMP C RD
INTER-BK MACARTHUR RD
(SR0145 SEG 0110/0646)
0760/0000 LENGTH(AH 0802 BK 0907)



003226 FT

MACARTHUR RD
(SR0145 SEG 0120/0447)
0510/0907 TO 0145/0120 SH
0510/0807 (CONN)
003226 FT 1 0 00771 2 20 0000+00
NC RAMP E RD
INTER-BK LEHIGH VALLEY THRUWAY
(SR0022 SEG 0181/2575)
0510/0000 LENGTH(AH 0907 BK 0787)

EXTRACT DATE: 12/28/2024 ROADWAY MANAGEMENT SYSTEM PAGE NUMBER: 451
PRINT DATE: 12/30/2024 SLD COUNTY/SR - ANNUAL PRINT COUNTY: LEHIGH


DIR: S TOTAL LEN: .935 MI. DIST: 05-3 SR: 8014
LEFT MUN: WHITEHALL T RIGHT MUN: WHITEHALL T

002439 FT



INTER-AHD LEHIGH VALLEY THRUWAY
0500/0787 (SR0022 SEG 0181/2316)
002439 FT 1 0 00771 2 21 0000+00
NC RAMP F RD
INTER-BK MACARTHUR RD
(SR0145 SEG 0120/0353)
5 0500/0000 LENGTH(AH 0787 BK 0900)

001539 FT



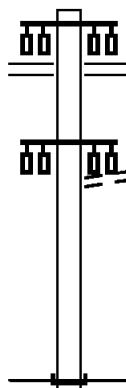
INTER-AHD LEHIGH VALLEY THRUWAY
0250/0900 (SR0022 SEG 0181/0942)
001539 FT 1 0 00771 2 23 0000+00
NC RAMP H RD
INTER-BK MACARTHUR RD
(SR0145 SEG 0121/0447)
5 0250/0000 LENGTH(AH 0900 BK 0736)

000803 FT



INTER-AHD LEHIGH VALLEY THRUWAY
0020/0736 (SR0022 SEG 0180/1252)
000803 FT 1 0 00771 2 17 0000+00
NC RAMP B RD
INTER-BK MACARTHUR RD
(SR0145 SEG 0111/0575)
5 0020/0000 LENGTH(AH 0736 BK 0803)

000000 FT



MACARTHUR RD
(SR0145 SEG 0110/0477)
(SR0145 SEG 0111/0487)
0010/0803
5 0010/0791 RETAINING WALL END
BMSID 39/8014/0010/0396
TO 0145/0111 SH
(CONN)
0010/0678
5 0010/0396 RETAINING WALL BEGIN
BMSID 39/8014/0010/0396
000000 FT 1 0 00771 2 16 0000+00
NC RAMP A RD
INTER-BK LEHIGH VALLEY THRUWAY
(SR0022 SEG 0180/0989)
MFC BEGIN = F
5 0010/0000 LENGTH(AH 0803 BK 0000)

EXTRACT DATE: 12/28/2024 ROADWAY MANAGEMENT SYSTEM PAGE NUMBER: 450
PRINT DATE: 12/30/2024 SLD COUNTY/SR - ANNUAL PRINT COUNTY: LEHIGH

DIR: E TOTAL LEN: 1.151 MI. DIST: 05-3 SR: 8013
LEFT MUN: SOUTH WHITEHALL T RIGHT MUN: SOUTH WHITEHALL T

006076 FT

005304 FT

004654 FT

003829 FT



006076 FT
INTER-AHD SR 309 SH
0760/0772 (SR0309 SEG 0240/0840)
005304 FT 2 0 39043 2 01 0000+00
NC RAMP D RD
INTER-BK TILGHMAN ST
(SR1002 SEG 0121/1720)
S 0760/0000 LENGTH(AH 0772 BK 0650)

INTER-AHD TILGHMAN ST
0750/0650 (SR1002 SEG 0121/1554)
004654 FT 2 0 39043 2 00 0000+00
NC RAMP C RD
INTER-BK SR 309 SH
(SR0309 SEG 0240/0568)
S 0750/0000 LENGTH(AH 0650 BK 0825)

INTER-AHD TILGHMAN ST
0510/0825 (SR1002 SEG 0121/0936)
003829 FT 2 0 39043 2 02 0000+00
NC RAMP E RD
INTER-BK SR 309 SH
(SR0309 SEG 0241/0803)
S 0510/0000 LENGTH(AH 0825 BK 0744)

EXTRACT DATE: 12/28/2024 ROADWAY MANAGEMENT SYSTEM PAGE NUMBER: 449
PRINT DATE: 12/30/2024 SLD COUNTY/SR - ANNUAL PRINT COUNTY: LEHIGH

DIR: E TOTAL LEN: 1.151 MI. DIST: 05-3 SR: 8013
LEFT MUN: SOUTH WHITEHALL T RIGHT MUN: SOUTH WHITEHALL T

003085 FT



INTER-AHD SR 309 SH
0500/0744 (SR0309 SEG 0241/0529)
003085 FT 2 0 39043 2 03 0000+00
NC RAMP F RD
INTER-BK TILGHMAN ST
(SR1002 SEG 0121/1090)
5 0500/0000 LENGTH(AH 0744 BK 0677)

002408 FT



INTER-AHD TILGHMAN ST
0260/0677 (SR1002 SEG 0120/1020)
002408 FT 1 0 00781 2 04 0000+00
NC RAMP B RD
INTER-BK SR 309 SH
(SR0309 SEG 0231/2088)
5 0260/0000 LENGTH(AH 0677 BK 0765)

001643 FT



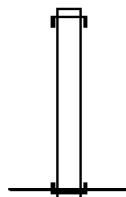
INTER-AHD SR 309 SH
0250/0765 (SR0309 SEG 0231/1812)
001643 FT 1 0 00781 2 03 0000+00
NC RAMP A RD
INTER-BK TILGHMAN ST
(SR1002 SEG 0120/0917)
5 0250/0000 LENGTH(AH 0765 BK 0781)

000862 FT



INTER-AHD SR 309 SH
0020/0781 (SR0309 SEG 0230/1984)
000862 FT 1 0 00781 2 05 0000+00
NC RAMP G RD
INTER-BK TILGHMAN ST
(SR1002 SEG 0120/1512)
5 0020/0000 LENGTH(AH 0781 BK 0862)

000000 FT



INTER-AHD TILGHMAN ST
0010/0862 (SR1002 SEG 0120/1675)
000000 FT 1 0 00781 2 06 0000+00
NC RAMP H RD
INTER-BK SR 309 SH
(SR0309 SEG 0230/1742)
MFC BEGIN = F
5 0010/0000 LENGTH(AH 0862 BK 0000)

EXTRACT DATE: 12/28/2024 ROADWAY MANAGEMENT SYSTEM PAGE NUMBER: 448
PRINT DATE: 12/30/2024 SLD COUNTY/SR - ANNUAL PRINT COUNTY: LEHIGH
DIR: E TOTAL LEN: .758 MI. DIST: 05-3 SR: 8012
LEFT MUN: SOUTH WHITEHALL T RIGHT MUN: SOUTH WHITEHALL T

004000 FT

004000 FT
INTER-AHD MAUCH CHUNK RD

EXTRACT DATE: 12/28/2024 ROADWAY MANAGEMENT SYSTEM PAGE NUMBER: 447
PRINT DATE: 12/30/2024 SLD COUNTY/SR - ANNUAL PRINT COUNTY: LEHIGH

DIR: E TOTAL LEN: .758 MI. DIST: 05-3 SR: 8012
LEFT MUN: SOUTH WHITEHALL T RIGHT MUN: SOUTH WHITEHALL T

LC TO MAUCH CHUNK RD
(CONN)

0510/1139

002691 FT



0510/1309 (T603)

002691 FT 1 0 00771 2 14 0000+00

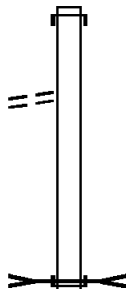
NC RAMP C RD
INTER-BK LEHIGH VALLEY THRUWAY
(SR0022 SEG 0161/1973)

5 0510/0000 LENGTH(AH 1309 BK 0865)

INTER-AHD WILLIAM PENN HW
0500/0865 (SR0022 SEG 0161/1480)

LC FROM MAUCH CHUNK RD
(CONN)

0500/0073
001826 FT



001826 FT 1 0 00771 2 15 0000+00

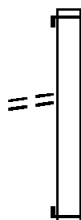
NC RAMP D RD
STORM SEWER
STRUCTURE LENGTH 25 FT
BMSID 39/7103/0603/0139
INTER-BK MAUCH CHUNK RD
(T603)

5 0500/0000 LENGTH(AH 0865 BK 0831)

INTER-AHD LEHIGH VALLEY THRUWAY
0020/0831 (SR0022 SEG 0160/0450)

LC FROM MAUCH CHUNK RD
(CONN)

0020/0105
000995 FT



000995 FT 1 0 00771 2 13 0000+00

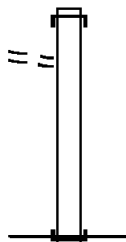
NC RAMP B RD
INTER-BK MAUCH CHUNK RD
(T603)

5 0020/0000 LENGTH(AH 0831 BK 0995)

INTER-AHD MAUCH CHUNK RD
0010/0979 (T603)

LC TO MAUCH CHUNK RD
(CONN)

0010/0737
000000 FT



000000 FT 1 0 00771 2 12 0000+00

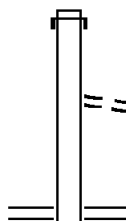
NC RAMP A RD
INTER-BK LEHIGH VALLEY THRUWAY
(SR0022 SEG 0160/0285)
MFC BEGIN = F

5 0010/0000 LENGTH(AH 0995 BK 0000)

EXTRACT DATE: 12/28/2024 ROADWAY MANAGEMENT SYSTEM PAGE NUMBER: 446
PRINT DATE: 12/30/2024 SLD COUNTY/SR - ANNUAL PRINT COUNTY: LEHIGH

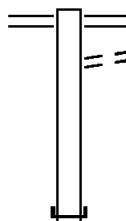
DIR: W TOTAL LEN: .604 MI. DIST: 05-3 SR: 8010
LEFT MUN: SOUTH WHITEHALL T RIGHT MUN: SOUTH WHITEHALL T

003188 FT



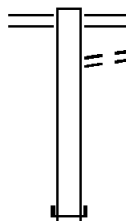
003188 FT
INTER-AHD LEHIGH VALLEY THRUWAY
0760/0920 (SR0022 SEG 0130/0909)
FROM 1019/0060 SH
(CONN)
0760/0076 1 0 00771 2 11 0000+00
002268 FT NC RAMP D RD
CEDAR CREST BL
(SR1019 SEG 0060/3704)
0760/0000 LENGTH(AH 0920 BK 0783)

002268 FT



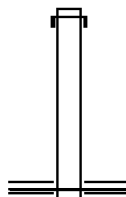
0750/0783 CEDAR CREST BL
(SR1019 SEG 0060/3704)
TO 1019/0060 SH
0750/0744 (CONN)
001485 FT 1 0 00771 2 10 0000+00
NC RAMP C RD
INTER-BK LEHIGH VALLEY THRUWAY
(SR0022 SEG 0130/0719)
0750/0000 LENGTH(AH 0783 BK 0844)

001485 FT



0510/0844 CEDAR CREST BL
(SR1019 SEG 0070/0236)
TO 1019/0070 SH
0510/0777 (CONN)
000641 FT 1 0 00771 2 08 0000+00
NC RAMP B RD
INTER-BK LEHIGH VALLEY THRUWAY
(SR0022 SEG 0131/0775)
0510/0000 LENGTH(AH 0844 BK 0641)

000641 FT



INTER-AHD LEHIGH VALLEY THRUWAY
0500/0641 (SR0022 SEG 0131/0472)
000000 FT 1 0 00771 2 09 0000+00
NC RAMP A RD
CEDAR CREST BL
(SR1019 SEG 0070/0236)
MFC BEGIN = F
0500/0000 LENGTH(AH 0641 BK 0000)

000000 FT

EXTRACT DATE: 12/28/2024 ROADWAY MANAGEMENT SYSTEM PAGE NUMBER: 445
PRINT DATE: 12/30/2024 SLD COUNTY/SR - ANNUAL PRINT COUNTY: LEHIGH

DIR: S TOTAL LEN: 1.355 MI. DIST: 05-3 SR: 8009
LEFT MUN: SOUTH WHITEHALL T RIGHT MUN: SOUTH WHITEHALL T

007157 FT

005770 FT

004747 FT



007157 FT
INTER-AHD SR 0078 SH
0750/1387 (SR0078 SEG 0544/1552)
SOUTH WHITEHALL
0750/0900 LOWER MACUNGIE T
FROM 0222/0150 SH
0750/0386 (CONN)
005770 FT 0 0 00000 0 00 0000+00
NC RAMP HJ RD
HAMILTON BL
(SR0222 SEG 0151/0675)
(SR0222 SEG 0150/0652)
INTER-BK RAMP HI RD
(SR8009 SEG 0010/0753)
5 0750/0000 LENGTH(AH 1387 BK 1023)
INTER-AHD HAMILTON BL
0510/1023 (SR0222 SEG 0160/0987)
004747 FT 0 0 00000 0 00 0000+00
NC RAMP HD RD
INTER-BK SR 0078 SH
(SR0078 SEG 0545/1652)
5 0510/0000 LENGTH(AH 1023 BK 0936)

EXTRACT DATE: 12/28/2024 ROADWAY MANAGEMENT SYSTEM PAGE NUMBER: 444
PRINT DATE: 12/30/2024 SLD COUNTY/SR - ANNUAL PRINT COUNTY: LEHIGH

DIR: S TOTAL LEN: 1.355 MI.
LEFT MUN: SOUTH WHITEHALL T

DIST: 05-3 SR: 8009
RIGHT MUN: SOUTH WHITEHALL T

003811 FT



INTER-AHD SR 0078 SH
0500/0936 (SR0078 SEG 0545/0996)

003811 FT 0 0 00000 0 00 0000+00
NC RAMP HC RD

INTER-BK HAMILTON BL
(SR0222 SEG 0160/0582)
5 0500/0000 LENGTH(AH 0936 BK 1444)

002367 FT



INTER-AHD HAMILTON BL
0260/1444 (SR0222 SEG 0161/0417)

002367 FT 0 0 00000 0 00 0000+00
NC RAMP HA RD

INTER-BK SR 0078 SH
(SR0078 SEG 0545/0016)
5 0260/0000 LENGTH(AH 1444 BK 1614)

000753 FT

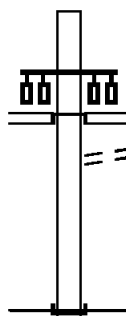


INTER-AHD SR 0078 SH
0250/1614 (SR0078 SEG 0541/2178)

000753 FT 0 0 00000 0 00 0000+00
NC RAMP HB RD

INTER-BK HAMILTON BL
(SR0222 SEG 0161/0957)
5 0250/0000 LENGTH(AH 1614 BK 0753)

000000 FT



INTER-AHD RAMP HJ RD
(SR8009 SEG 0750/0000)

HAMILTON BL
(SR0222 SEG 0150/0652)
(SR0222 SEG 0151/0675)

0010/0753 TO 0222/0151 SH
(CONN)

000000 FT 0 0 00000 0 00 0000+00
NC RAMP HI RD

INTER-BK SR 0078 SH
(SR0078 SEG 0540/2125)
MFC BEGIN = F

5 0010/0000 LENGTH(AH 0753 BK 0000)

EXTRACT DATE: 12/28/2024 ROADWAY MANAGEMENT SYSTEM PAGE NUMBER: 443
PRINT DATE: 12/30/2024 SLD COUNTY/SR - ANNUAL PRINT COUNTY: LEHIGH

DIR: S TOTAL LEN: 1.559 MI. DIST: 05-3 SR: 8008
LEFT MUN: SOUTH WHITEHALL T RIGHT MUN: SOUTH WHITEHALL T

008232 FT

008232 FT
INTER-AHD LEHIGH VALLEY THRUWAY
0760/1458 (SR0022 SEG 0100/1203)

006774 FT

006774 FT 1 0 00771 2 06 0000+00
NC RAMP H RD
INTER-BK SR 0309 SH
(SR0309 SEG 0250/0381)
S 0760/0000 LENGTH(AH 1458 BK 0985)

005789 FT

INTER-AHD SR 309 SH
0750/0985 (SR0309 SEG 0250/1003)
005789 FT 1 0 00771 2 07 0000+00
NC RAMP G RD
INTER-BK LEHIGH VALLEY THRUWAY
(SR0022 SEG 0100/0505)
S 0750/0000 LENGTH(AH 0985 BK 0750)

005039 FT

INTER-AHD SR 309 SH
0510/0750 (SR0309 SEG 0250/1857)
005039 FT 1 0 00771 2 02 0000+00
NC RAMP D RD
INTER-BK LEHIGH VALLEY THRUWAY
(SR0022 SEG 0101/0691)
S 0510/0000 LENGTH(AH 0750 BK 0690)

004349 FT

INTER-AHD LEHIGH VALLEY THRUWAY
0500/0690 (SR0022 SEG 0101/0460)
004349 FT 1 0 00771 2 03 0000+00

EXTRACT DATE: 12/28/2024 ROADWAY MANAGEMENT SYSTEM PAGE NUMBER: 442
PRINT DATE: 12/30/2024 SLD COUNTY/SR - ANNUAL PRINT COUNTY: LEHIGH

DIR: S TOTAL LEN: 1.559 MI. DIST: 05-3 SR: 8008
LEFT MUN: SOUTH WHITEHALL T RIGHT MUN: SOUTH WHITEHALL T

003722 FT

002571 FT

001527 FT

000000 FT

NC RAMP C RD
INTER-BK SR 309 SH
(SR0309 SEG 0250/1573)
0500/0000 LENGTH(AH 0690 BK 0627)

INTER-AHD SR 309 SH
0260/0627 (SR0309 SEG 0251/1652)
003722 FT 1 0 00771 2 05 0000+00
NC RAMP F RD
INTER-BK LEHIGH VALLEY THRUWAY
(SR0022 SEG 0091/2519)
0260/0000 LENGTH(AH 0627 BK 1151)

INTER-AHD LEHIGH VALLEY THRUWAY
0250/1151 (SR0022 SEG 0091/2113)
002571 FT 1 0 00771 2 04 0000+00
NC RAMP E RD
INTER-BK SR 309 SH
(SR0309 SEG 0251/2292)
0250/0000 LENGTH(AH 1151 BK 1044)

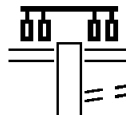
INTER-AHD LEHIGH VALLEY THRUWAY
0020/1044 (SR0022 SEG 0090/2494)
001527 FT 1 0 00771 2 01 0000+00
NC RAMP B RD
INTER-BK SR 309 SH
(SR0309 SEG 0251/1048)
0020/0000 LENGTH(AH 1044 BK 1527)

INTER-AHD SR 309 SH
0010/1527 (SR0309 SEG 0251/0291)

000000 FT 1 0 00771 2 00 0000+00
NC RAMP A RD
INTER-BK LEHIGH VALLEY THRUWAY
(SR0022 SEG 0090/1796)
MFC BEGIN = F
0010/0000 LENGTH(AH 1527 BK 0000)

EXTRACT DATE: 12/28/2024 ROADWAY MANAGEMENT SYSTEM PAGE NUMBER: 441
PRINT DATE: 12/30/2024 SLD COUNTY/SR - ANNUAL PRINT COUNTY: LEHIGH
DIR: S TOTAL LEN: .724 MI. DIST: 05-3 SR: 8007
LEFT MUN: SALISBURY T RIGHT MUN: SALISBURY T

003824 FT



003824 FT CEDAR CREST BL
(SR1019 SEG 0010/0291)
0510/1111 TO 1019/0010 SH
0510/0962 (CONN)

EXTRACT DATE: 12/28/2024 ROADWAY MANAGEMENT SYSTEM PAGE NUMBER: 440
PRINT DATE: 12/30/2024 SLD COUNTY/SR - ANNUAL PRINT COUNTY: LEHIGH

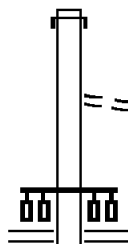
DIR: S TOTAL LEN: .724 MI. DIST: 05-3 SR: 8007
LEFT MUN: SALISBURY T RIGHT MUN: SALISBURY T

002713 FT



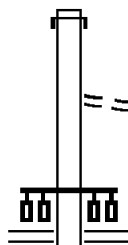
002713 FT 0 0 00000 0 00 0000+00
NC RAMP D RD
INTER-BK SR 0078 SH
(SR0078 SEG 0555/2274)
5 0510/0000 LENGTH(AH 1111 BK 0977)

001736 FT



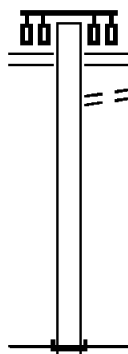
INTER-AHD SR 0078 SH
0500/0977 (SR0078 SEG 0555/1744)
FROM 1019/0010 SH
0500/0145 (CONN)
001736 FT 0 0 00000 0 00 0000+00
NC RAMP C RD
CEDAR CREST BL
(SR1019 SEG 0010/0291)
5 0500/0000 LENGTH(AH 0977 BK 0780)

000956 FT



INTER-AHD SR 0078 SH
0020/0780 (SR0078 SEG 0554/0952)
FROM 0029/0171 SH
0020/0103 (CONN)
000956 FT 0 0 00000 0 00 0000+00
NC RAMP B RD
CEDAR CREST BL
(SR0029 SEG 0171/1858)
5 0020/0000 LENGTH(AH 0780 BK 0956)

000000 FT



CEDAR CREST BL
(SR0029 SEG 0171/1858)
0010/0956 TO 0029/0171 SH
0010/0852 (CONN)
RETAINING WALL END
5 0010/0511 BMSID 39/8007/0010/0320
RETAINING WALL BEGIN
5 0010/0320 BMSID 39/8007/0010/0320
000000 FT 0 0 00000 0 00 0000+00
NC RAMP A RD
INTER-BK SR 0078 SH
(SR0078 SEG 0554/0431)
MFC BEGIN = F
5 0010/0000 LENGTH(AH 0956 BK 0000)

EXTRACT DATE: 12/28/2024 ROADWAY MANAGEMENT SYSTEM PAGE NUMBER: 439
PRINT DATE: 12/30/2024 SLD COUNTY/SR - ANNUAL PRINT COUNTY: LEHIGH

DIR: E TOTAL LEN: .301 MI. DIST: 05-3 SR: 8006
LEFT MUN: UPPER MACUNGIE T RIGHT MUN: UPPER MACUNGIE T

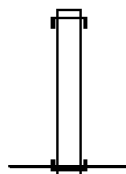



001588 FT

001388 FT

000711 FT

000504 FT

000000 FT



001588 FT
INTER-AHD LEHIGH VALLEY THRUWAY
0750/0200 (SR0022 SEG 0070/1851)
001388 FT 1 0 00443 2 11 0000+00
NC RAMP R RD
INTER-BK TILGHMAN ST
(SR1002 SEG 0070/1465)
5 0750/0000 LENGTH(AH 0200 BK 0677)

INTER-AHD TILGHMAN ST
0510/0677 (SR1002 SEG 0071/1848)
000711 FT 1 0 00443 2 13 0000+00
NC RAMP T RD
INTER-BK LEHIGH VALLEY THRUWAY
(SR0022 SEG 0081/0279)
5 0510/0000 LENGTH(AH 0677 BK 0207)

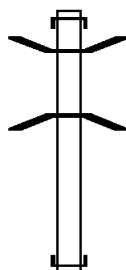
INTER-AHD LEHIGH VALLEY THRUWAY
0500/0207 (SR0022 SEG 0071/1578)
000504 FT 1 0 00443 2 12 0000+00
NC RAMP S RD
INTER-BK TILGHMAN ST
(SR1002 SEG 0071/1790)
5 0500/0000 LENGTH(AH 0207 BK 0504)

INTER-AHD TILGHMAN ST
0010/0504 (SR1002 SEG 0070/1465)
000000 FT 1 0 00443 2 10 0000+00
NC RAMP Q RD
INTER-BK LEHIGH VALLEY THRUWAY
(SR0022 SEG 0070/1169)
MFC BEGIN = F
5 0010/0000 LENGTH(AH 0504 BK 0000)

EXTRACT DATE: 12/28/2024 ROADWAY MANAGEMENT SYSTEM PAGE NUMBER: 438
PRINT DATE: 12/30/2024 SLD COUNTY/SR - ANNUAL PRINT COUNTY: LEHIGH

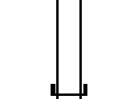
DIR: S TOTAL LEN: 1.237 MI. DIST: 05-3 SR: 8005
LEFT MUN: ALLENTOWN C RIGHT MUN: ALLENTOWN C

006531 FT



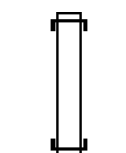
006531 FT
INTER-AHD SR 0078 SH
0750/1077 (SR0078 SEG 0574/1079)
0750/0944 BMSID 39/8005/0750/0773
0 0 00000 0 00 0000+00
NORFOLK SOUTHERN RAI RR
0750/0773 BMSBG 39/8005/0750/0773

005454 FT



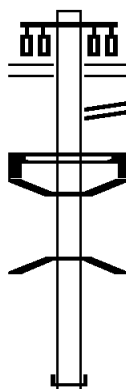
005454 FT 0 0 00000 0 00 0000+00
NC RAMP LD RD
INTER-BK LEHIGH ST
(SR2005 SEG 0060/1655)
5 0750/0000 LENGTH(AH 1077 BK 0213)

005241 FT



INTER-AHD LEHIGH ST
0520/0213 (SR2005 SEG 0070/1212)
005241 FT 0 0 00000 0 00 0000+00
NC RAMP LB SPUR RD
INTER-BK RAMP LB RD
(SR8005 SEG 0510/1162)
5 0520/0000 LENGTH(AH 0213 BK 1248)

003993 FT



LEHIGH ST
(SR2005 SEG 0071/0944)
(SR2005 SEG 0070/0943)
0510/1248
0510/1162 RAMP LB SPUR RD
(SR8005 SEG 0520/0000)
SIGN: 4 CHORD TRUSS
0510/0921 BMSID 39/8005/0510/0921
0510/0589 BMSID 39/8005/0510/0389
0 0 00000 0 00 0000+00
NORFOLK SOUTHERN RAI RR
0510/0389 BMSBG 39/8005/0510/0389
003993 FT 0 0 00000 0 00 0000+00
NC RAMP LB RD
INTER-BK SR 0078 SH
(SR0078 SEG 0575/1397)
5 0510/0000 LENGTH(AH 1248 BK 1194)

EXTRACT DATE: 12/28/2024 ROADWAY MANAGEMENT SYSTEM PAGE NUMBER: 437
PRINT DATE: 12/30/2024 SLD COUNTY/SR - ANNUAL PRINT COUNTY: LEHIGH

DIR: S TOTAL LEN: 1.237 MI. DIST: 05-3 SR: 8005
LEFT MUN: ALLENTOWN C RIGHT MUN: ALLENTOWN C

002799 FT



INTER-AHD SR 0078 SH
0500/1194 (SR0078 SEG 0575/0370)

002799 FT 0 0 00000 0 00 0000+00

NC RAMP LA RD
INTER-BK LEHIGH ST
(SR2005 SEG 0070/0497)
5 0500/0000 LENGTH(AH 1194 BK 0725)

002074 FT



INTER-AHD SR 0078 SH
(SR0078 SEG 0571/2359)

0250/0725 BMSID 39/8005/0250/0615
0250/0615 BMSID 39/8005/0250/0615

002074 FT 0 0 00000 0 00 0000+00

NC RAMP LH RD
INTER-BK LEHIGH ST
(SR2005 SEG 0071/0399)
5 0250/0000 LENGTH(AH 0725 BK 0770)

001304 FT

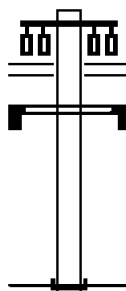


INTER-AHD SR 0078 SH
0020/0770 (SR0078 SEG 0570/2613)

001304 FT 0 0 00000 0 00 0000+00

NC RAMP LDD RD
INTER-BK LEHIGH ST
(SR2005 SEG 0061/1934)
5 0020/0000 LENGTH(AH 0770 BK 1304)

000000 FT



LEHIGH ST
(SR2005 SEG 0061/1747)
(SR2005 SEG 0060/1747)

0010/1304
0010/0726 SIGN: 4 CHORD TRUSS
BMSID 39/8005/0010/0726

000000 FT 0 0 00000 0 00 0000+00

NC RAMP LE RD
INTER-BK SR 0078 SH
(SR0078 SEG 0570/1529)
MFC BEGIN = F
5 0010/0000 LENGTH(AH 1304 BK 0000)

EXTRACT DATE: 12/28/2024 ROADWAY MANAGEMENT SYSTEM PAGE NUMBER: 436
PRINT DATE: 12/30/2024 SLD COUNTY/SR - ANNUAL PRINT COUNTY: LEHIGH

DIR: S TOTAL LEN: 1.825 MI. DIST: 05-3 SR: 8004
LEFT MUN: UPPER MACUNGIE T RIGHT MUN: UPPER MACUNGIE T

009636 FT

009636 FT
INTER-AHD WILLIAM PENN HW
0760/1104 (SR0078 SEG 0494/2159)

008532 FT

008532 FT 1 0 00000 0 00 0000+00
NC RAMP D RD
INTER-BK SR 0100 SH
(SR0100 SEG 0170/1535)
S 0760/0000 LENGTH(AH 1104 BK 0966)

007566 FT

INTER-AHD SR 0100 SH
0750/0966 (SR0100 SEG 0170/1998)
007566 FT 1 0 00000 0 00 0000+00
NC RAMP C RD
INTER-BK WILLIAM PENN HW
(SR0078 SEG 0494/1694)
S 0750/0000 LENGTH(AH 0966 BK 1364)

006202 FT











INTER-AHD SR 0100 SH
0510/1364 (SR0100 SEG 0174/0829)
006202 FT 1 0 00000 0 00 0000+00
NC RAMP B RD
INTER-BK WILLIAM PENN HW
(SR0078 SEG 0495/2247)
S 0510/0000 LENGTH(AH 1364 BK 1287)

004915 FT

INTER-AHD WILLIAM PENN HW
0500/1287 (SR0078 SEG 0495/1846)
004915 FT 1 0 00443 2 01 0000+00
NC RAMP A RD
INTER-BK SR 0100 SH

EXTRACT DATE: 12/28/2024 ROADWAY MANAGEMENT SYSTEM PAGE NUMBER: 435
PRINT DATE: 12/30/2024 SLD COUNTY/SR - ANNUAL PRINT COUNTY: LEHIGH

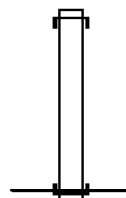
DIR: S TOTAL LEN: 1.825 MI. DIST: 05-3 SR: 8004
LEFT MUN: UPPER MACUNGIE T RIGHT MUN: UPPER MACUNGIE T

			0500/0000	(SR0100 SEG 0174/0410) LENGTH(AH 1287 BK 1008)
			INTER-AHD SR 0100 SH 0260/1008 (SR0100 SEG 0175/0399)	
003907 FT			003907 FT 1 0 00000 0 00 0000+00 NC RAMP G RD INTER-BK WILLIAM PENN HW (SR0078 SEG 0495/0703)	
			0260/0000 LENGTH(AH 1008 BK 1190)	
			INTER-AHD WILLIAM PENN HW 0250/1190 (SR0078 SEG 0495/0251)	
002717 FT			002717 FT 1 0 00000 0 00 0000+00 NC RAMP H RD INTER-BK SR 0100 SH (SR0100 SEG 0175/0977)	
			0250/0000 LENGTH(AH 1190 BK 1317)	
			INTER-AHD WILLIAM PENN HW 0020/1317 (SR0078 SEG 0494/0566)	
001400 FT			001400 FT 0 0 00000 0 00 0000+00 NC RAMP E RD INTER-BK SR 0100 SH (SR0100 SEG 0171/2110)	
			0020/0000 LENGTH(AH 1317 BK 1400)	
			INTER-AHD SR 0100 SH 0010/1400 (SR0100 SEG 0171/1783)	
000000 FT			000000 FT 0 0 00000 0 00 0000+00 NC RAMP F RD INTER-BK WILLIAM PENN HW (SR0078 SEG 0494/0117) MFC BEGIN = F	
			0010/0000 LENGTH(AH 1400 BK 0000)	

EXTRACT DATE: 12/28/2024 ROADWAY MANAGEMENT SYSTEM PAGE NUMBER: 434
 PRINT DATE: 12/30/2024 SLD COUNTY/SR - ANNUAL PRINT COUNTY: LEHIGH
 DIR: W TOTAL LEN: .163 MI. DIST: 05-3 SR: 8003
 LEFT MUN: ALLENTOWN C RIGHT MUN: ALLENTOWN C

000863 FT

000000 FT



000863 FT
 INTER-AHD EMMAUS AV
 0250/0863 (SR2002 SEG 0051/0705)
 000000 FT 0 0 00000 0 00 0000+00
 NC RAMP LG RD
 INTER-BK SR 0078 SH
 (SR0078 SEG 0575/2454)
 MFC BEGIN = F
 0250/0000 LENGTH(AH 0863 BK 0000)

EXTRACT DATE: 12/28/2024 ROADWAY MANAGEMENT SYSTEM PAGE NUMBER: 433
PRINT DATE: 12/30/2024 SLD COUNTY/SR - ANNUAL PRINT COUNTY: LEHIGH
DIR: S TOTAL LEN: .495 MI. DIST: 05-3 SR: 8002
LEFT MUN: WEISENBERG T RIGHT MUN: WEISENBERG T

002615 FT

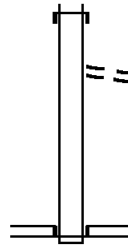
002615 FT
INTER-AHD WILLIAM PENN HW

EXTRACT DATE: 12/28/2024 ROADWAY MANAGEMENT SYSTEM PAGE NUMBER: 432
PRINT DATE: 12/30/2024 SLD COUNTY/SR - ANNUAL PRINT COUNTY: LEHIGH

DIR: S TOTAL LEN: .495 MI.
LEFT MUN: WEISENBERG T

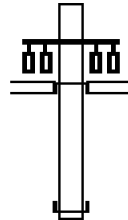
DIST: 05-3 SR: 8002
RIGHT MUN: WEISENBERG T

002108 FT



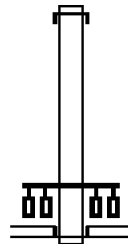
0750/0507 (SR0078 SEG 0450/1925)
FROM 0863/0060 SH
0750/0078 (CONN)
002108 FT 1 0 00443 2 15 0000+00
NC RAMP K RD
GOLDEN KEY RD
(SR0863 SEG 0060/2140)
INTER-BK RAMP M RD
(SR8002 SEG 0010/0766)
S 0750/0000 LENGTH(AH 0507 BK 0599)

001509 FT



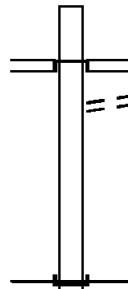
INTER-AHD RAMP L RD
(SR8002 SEG 0250/0000)
GOLDEN KEY RD
(SR0863 SEG 0070/0267)
0500/0599
001509 FT 1 0 00443 2 14 0000+00
NC RAMP J RD
INTER-BK WILLIAM PENN RD
(SR0078 SEG 0451/1991)
S 0500/0000 LENGTH(AH 0599 BK 0743)

000766 FT



INTER-AHD WILLIAM PENN HW
0250/0743 (SR0078 SEG 0451/0634)
000766 FT 1 0 00443 2 16 0000+00
NC RAMP L RD
GOLDEN KEY RD
(SR0863 SEG 0070/0267)
INTER-BK RAMP J RD
(SR8002 SEG 0500/0599)
S 0250/0000 LENGTH(AH 0743 BK 0766)

000000 FT



INTER-AHD RAMP K RD
(SR8002 SEG 0750/0000)
GOLDEN KEY RD
(SR0863 SEG 0060/2140)
TO 0863/0060 SH
0010/0711 (CONN)
000000 FT 1 0 00443 2 17 0000+00
NC RAMP M RD
INTER-BK WILLIAM PENN HW
(SR0078 SEG 0450/0644)
MFC BEGIN = F
S 0010/0000 LENGTH(AH 0766 BK 0000)

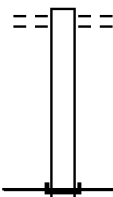
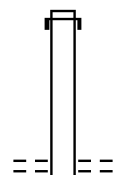
EXTRACT DATE: 12/28/2024 ROADWAY MANAGEMENT SYSTEM PAGE NUMBER: 431
PRINT DATE: 12/30/2024 SLD COUNTY/SR - ANNUAL PRINT COUNTY: LEHIGH

DIR: E TOTAL LEN: .314 MI. DIST: 05-3 SR: 8001
LEFT MUN: SALISBURY T RIGHT MUN: SALISBURY T

001659 FT

000793 FT

000000 FT



001659 FT
INTER-AHD SR 0078 SH
0260/0866 (SR0078 SEG 0591/1277)
000793 FT 0 0 00000 0 00 0000+00
NC RAMP SB RD
E WEST ROCK RD
(T500)
S 0260/0000 LENGTH(AH 0866 BK 0793)

W WEST ROCK RD
0020/0793 (T500)
000000 FT 0 0 00000 0 00 0000+00
NC RAMP SA RD
INTER-BK SR 0078 SH
(SR0078 SEG 0590/1347)
MFC BEGIN = F
S 0020/0000 LENGTH(AH 0793 BK 0000)

EXTRACT DATE: 12/28/2024 ROADWAY MANAGEMENT SYSTEM PAGE NUMBER: 430
PRINT DATE: 12/30/2024 SLD COUNTY/SR - ANNUAL PRINT COUNTY: LEHIGH

DIR: N TOTAL LEN: 4.717 MI. DIST: 05-3 SR: 6222
LEFT MUN: LOWER MACUNGIE T RIGHT MUN: LOWER MACUNGIE T

024811 FT

KRESSLER RD
(SR2011 SEG 0004/0000) 0100/2359
FROM 2011/0005 SH
(CONN) 0100/2219
CEDARBROOKE RD
(PRDR) 0100/1762

SCHANTZ RD
(SR2015 SEG 0050/0000) 0100/0780

1 0 00157 0 00 0384+44 022452 FT
BROOKSIDE RD
(SR2017 SEG 0090/0000) 0100/0000

ENTR TO HAMILTON CROSSI



024908 FT
INTER-AHD

0100/2359

SR 9102 SH
(SR9102 SEG 0010/0000)
KRESSLER RD
(T479)

0100/0780
0100/0689

0100/0610

022549 FT

0100/0000

(APRA) EASTERN INDUSTRI
MINESITE RD
(SR2015 SEG 0050/0000)

BMS EN 39/7476/9900/5531
1 0 00157 0 00 0384+44
PA TPK (1-476)
BMS BG 39/7476/9900/5531

BROOKSIDE RD
(SR2017 SEG 0090/0000)

LENGTH(AH 2359 BK 2773)

ETHAN ALLEN RD
(PRDR)

EXTRACT DATE: 12/28/2024 ROADWAY MANAGEMENT SYSTEM PAGE NUMBER: 429
PRINT DATE: 12/30/2024 SLD COUNTY/SR - ANNUAL PRINT COUNTY: LEHIGH

DIR: N TOTAL LEN: 4.717 MI. DIST: 05-3 SR: 6222
LEFT MUN: LOWER MACUNGIE T RIGHT MUN: LOWER MACUNGIE T

(PRDR) 0090/1985
LC FROM HAMILTON CROSSI
(CONN) 0090/1885

LC TO N KROCKS RD
(CONN) 0090/0078

1 0 00157 0 00 0358+41 019679 FT
N KROCKS RD
(TWP) 0090/0000
LC FROM KROCKS RD
(CONN) 0080/1437
BROAD ST
(T542) 0080/0981

1 0 00157 0 00 0342+11 018099 FT
KROCKS CT
(T498) 0080/0000

LC TO MACUNGIE CROSSING
(CONN) 0070/0769

MACUNGIE CROSSING RD
(PRDR) 0070/0646
LC FROM MACUNGIE CROSSI
(CONN) 0070/0504
1 0 00157 0 00 0319+05 015890 FT
GRANGE RD
(T540) 0070/0000

014210 FT

LC TO MILL CREEK RD
(CONN) 0060/1881

0090/1985

0090/0311 VILLAGE ROUND RD
(TWP)

019776 FT BAIRD MEDICAL RD
(PRDR)

5 0090/0000 LENGTH(AH 2773 BK 1580)

018196 FT KROCKS RD
(T498)

5 0080/0000 LENGTH(AH 1580 BK 2209)

0070/0646 SHEPHERD LN
(T568)

015987 FT

5 0070/0000 LENGTH(AH 2209 BK 1680)

014307 FT 1 0 00157 0 00 0302+37
5 0064/0000 LENGTH(AH 1680 BK 2491)
UNREGULATED WATERCOURSE
STRUCTURE LENGTH 21 FT
0060/1988 BMSID 39/6222/0060/1958

LC FROM MILL CREEK RD

EXTRACT DATE: 12/28/2024 ROADWAY MANAGEMENT SYSTEM PAGE NUMBER: 428
PRINT DATE: 12/30/2024 SLD COUNTY/SR - ANNUAL PRINT COUNTY: LEHIGH

DIR: N TOTAL LEN: 4.717 MI.
LEFT MUN: LOWER MACUNGIE T

DIST: 05-3 SR: 6222
RIGHT MUN: LOWER MACUNGIE T

LC FROM MILL CREEK RD
(CONN) 0060/1573
LC FROM COMMERCIAL CTR
(CONN) 0060/1092

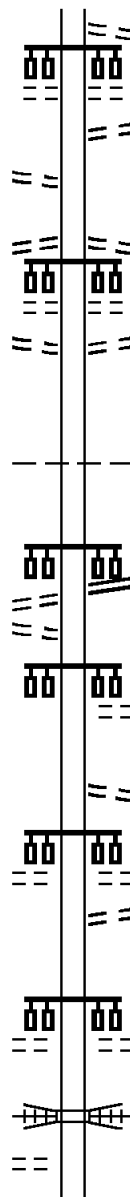
LC TO COMMERCIAL CTR DR
(CONN) 0060/0884
011719 FT

AIR PRODUCTS DRIVEWAY
(PRDR) 0050/1389
LC FROM AIR PRODUCTS
(CONN) 0050/1214

1 0 00157 0 00 0251+64 009149 FT
AIR PRODUCTS
(PRDR) 0050/0000

AIR PRODUCTS DRIVEWAY
(PRDR) 0040/1579

TREXLER CR
(T901) 0040/0549
006363 FT



0060/1810 (CONN)
MILL CREEK RD
(TWP)
0060/1737
0060/1655 LC TO MILL CREEK RD
(CONN)
0060/1092 LC FROM COMMERCIAL CTR
(CONN)
COMMERCIAL CTR DR
(PRDR)
0060/0986
0060/0884 LC TO COMMERCIAL CTR DR
(CONN)
011816 FT 1 0 00157 0 00 0278+00
LOWER MACUNGIE
UPPER MACUNGIE T
5 0060/0000 LENGTH(AH 2491 BK 2570)
LOWER MACUNGIE RD
(SR2012 SEG 0010/0000)
0050/1389
ENTR TO TREXLER MALL
(PRDR)
0050/0920
0050/0064 LC FROM TREXLER MALL
(CONN)
TREXLER MALL
009246 FT (PRDR)
5 0050/0000 LENGTH(AH 2570 BK 2786)
LC TO TREXLER MALL
0040/2700 (CONN)
CONTINENTAL WY
(TWP)
0040/1579
0040/0942 NORFOLK SOUTHERN
OVERPASS IS RR X-ING
006460 FT 1 0 00157 0 00 0223+82

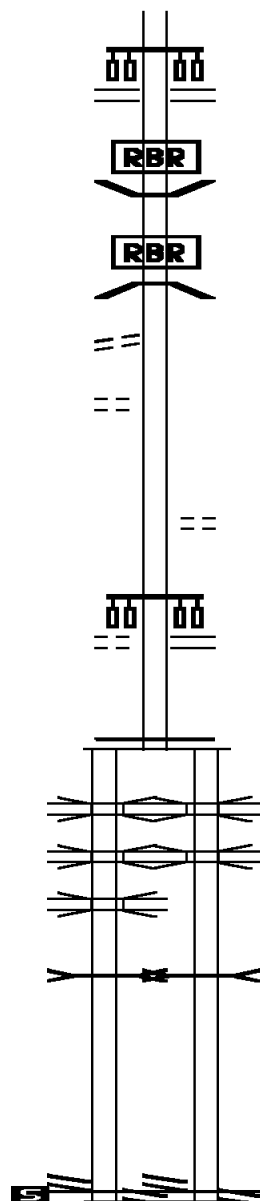
EXTRACT DATE: 12/28/2024 ROADWAY MANAGEMENT SYSTEM PAGE NUMBER: 427
PRINT DATE: 12/30/2024 SLD COUNTY/SR - ANNUAL PRINT COUNTY: LEHIGH

DIR: N TOTAL LEN: 4.717 MI. DIST: 05-3 SR: 6222
LEFT MUN: UPPER MACUNGIE T RIGHT MUN: UPPER MACUNGIE T

MOSSER RD
(T511) 0030/2873
MOSSER RD
(T511) 0030/2178

1 0 00157 0 00 0185+56 002570 FT
WEILERS RD
(T478) 0030/0000
001825 FT

OP ID PA 100 NB
SR 100
OP ID 39/0100/0132/1535 0011/1407
US 222
OP ID 39/0222/0072/0992 0011/0920
SCHAEFER RUN
STRUCTURE LENGTH 20 FT
BMSID 39/0222/0072/0158 0011/0539
0 0 00000 0 00 0000+00 000000 FT
SR 0222 SH
(SR0222 SEG 0073/0000)
NC HAMILTON BL
SR 0222 SH
(SR0222 SEG 0073/0000)
MFC BEGIN = C
LENGTH(AH 1825 BK 0000) 0011/0000

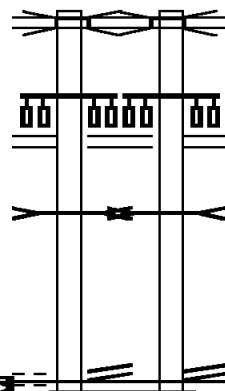


TREXLERTOWN RD
(SR6100 SEG 0030/0000)
0040/0000 LENGTH(AH 2786 BK 3793)
0030/3547 BMS EN 39/6222/0030/3519
1 0 00157 0 00 0185+56
P3
IRON RUN
0030/3465 BMSBG 39/6222/0030/3519
0030/0898 LITTLE CREEK CR
(T886)
002667 FT WEILERS RD
(SR3017 SEG 0010/1728)
0030/0000 LENGTH(AH 3793 BK 0745)
001922 FT 0 0 00000 0 00 0000+00
MFC BEGIN = C
0020/0000 LENGTH(AH 0745 BK 1922)
0010/1480 OP ID PA 100 NB
SR 100
0010/1330 OP ID 39/0100/0132/1535
SR 100
OP ID 39/0100/0133/1679
SCHAEFER RUN
STRUCTURE LENGTH 20 FT
0010/0701 BMSID 39/0222/0072/0158
000000 FT 0 0 00000 0 00 0000+00
SR 0222 SH
(SR0222 SEG 0072/0000)
NC HAMILTON BL
SR 0222 SH
(SR0222 SEG 0072/0000)
MFC BEGIN = C
0010/0000 LENGTH(AH 1922 BK 0000)

EXTRACT DATE: 12/28/2024 ROADWAY MANAGEMENT SYSTEM PAGE NUMBER: 426
PRINT DATE: 12/30/2024 SLD COUNTY/SR - ANNUAL PRINT COUNTY: LEHIGH

DIR: B TOTAL LEN: 1.780 MI. DIST: 05-3 SR: 6100
LEFT MUN: UPPER MACUNGIE T RIGHT MUN: UPPER MACUNGIE T

TREXLERTOWN RD 009368 FT
(SR0100 SEG 0143/0000) INTER-AHD
US 222 NB
OP ID 39/0222/0112/0000 0041/1015
RAMP C RD
(SR8030 SEG 0010/0996)
RAMP B RD
(SR8030 SEG 0750/0000)
0041/0747
IRON RUN TRIBUTARY
STRUCTURE LENGTH 24 FT
BMSID 39/6100/0040/0121 0041/0377
0 0 00000 0 00 0000+00 008353 FT
RUPPSVILLE RD
(SR3009 SEG 0010/0000)
CROSS CREEK CR
(PRDR)
MFC BEGIN = B
LENGTH(AH 1015 BK 3022) 0041/0000



009396 FT
INTER-AHD
TREXLERTOWN RD
(SR0100 SEG 0142/0000)
US 222 NB
OP ID 39/0222/0112/0000 0040/1043
RAMP C RD
(SR8030 SEG 0010/0996)
RAMP B RD
(SR8030 SEG 0750/0000)
0040/0764
IRON RUN TRIBUTARY
STRUCTURE LENGTH 24 FT
BMSID 39/6100/0040/0121 0040/0414
0 0 00000 0 00 0000+00 008353 FT
RUPPSVILLE RD
(SR3009 SEG 0010/0000)
MFC BEGIN = B
LENGTH(AH 1043 BK 3022) 0040/0000

EXTRACT DATE: 12/28/2024 ROADWAY MANAGEMENT SYSTEM PAGE NUMBER: 425
PRINT DATE: 12/30/2024 SLD COUNTY/SR - ANNUAL PRINT COUNTY: LEHIGH

DIR: B TOTAL LEN: 1.780 MI. DIST: 05-3 SR: 6100
LEFT MUN: UPPER MACUNGIE T RIGHT MUN: UPPER MACUNGIE T

CETRONIA RD
(TWP)

0030/2514

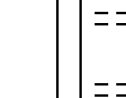


0030/2514

CETRONIA RD
(SR3008 SEG 0010/0000)

CROSS CREEK CR
(PRDR)

0030/0001
005331 FT



0030/1214

RAILROAD ST
(T859)

0030/0610

KUHN DR
(T863)

WILLOW ST
(T860)

0020/2735



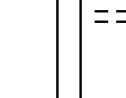
0030/0000

1 0 00672 0 00 0000+00
HAMILTON BL
(SR6222 SEG 0040/0000)

LENGTH(AH 3022 BK 3136)

ENTR TO MOBILE HOME PAR
(PRDR)

0020/0863
002195 FT



0020/2636

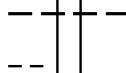
BRANDYWINE CR
(TWP)

0020/1488

CHURCH LN
(T469)

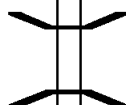
0020/0946

UPPER MACUNGIE
LOWER MACUNGIE T



002195 FT

1 0 00486 0 01 0285+12
LENGTH(AH 3136 BK 2195)



0010/0238

BMS EN 39/6100/0010/0155
0 0 00000 0 00 0000+00

0010/0155

SPRING CREEK
BMSBG 39/6100/0010/0155

000000 FT

1 0 00486 0 00 0263+40
SPRING CREEK RD
(SR3001 SEG 0080/0000)

NC TREXLEERTOWN RD

SPRING CREEK RD
(SR3001 SEG 0080/0000)

0010/0000



0010/0000

MFC BEGIN = B
LENGTH(AH 2195 BK 0000)

EXTRACT DATE: 12/28/2024 ROADWAY MANAGEMENT SYSTEM PAGE NUMBER: 424
PRINT DATE: 12/30/2024 SLD COUNTY/SR - ANNUAL PRINT COUNTY: LEHIGH

DIR: B TOTAL LEN: 1.658 MI. DIST: 05-3 SR: 4044
LEFT MUN: WEISENBERG T RIGHT MUN: WEISENBERG T

008755 FT

008755 FT WERLEYS CORNER RD
0030/2641 (SR4019 SEG 0020/0000)

2 0 39123 0 00 0026+00 006114 FT
STONE RIDGE RD
(T640) 0030/0000

006114 FT
S 0030/0000 LENGTH(AH 2641 BK 3403)

2 0 39123 0 00 0061+00 002711 FT
MUSE RD
(T641) 0020/0000

002711 FT
S 0020/0000 LENGTH(AH 3403 BK 2711)

000000 FT

000000 FT 2 0 39123 0 00 0087+76
NC LOCH VALLEY RD
GOLDEN KEY RD
(SR0863 SEG 0150/0606)
MFC BEGIN = E
S 0010/0000 LENGTH(AH 2711 BK 0000)

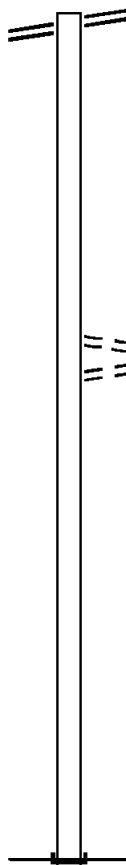
EXTRACT DATE: 12/28/2024 ROADWAY MANAGEMENT SYSTEM PAGE NUMBER: 423
PRINT DATE: 12/30/2024 SLD COUNTY/SR - ANNUAL PRINT COUNTY: LEHIGH
DIR: B TOTAL LEN: 1.474 MI. DIST: 05-3 SR: 4042
LEFT MUN: LYNN T RIGHT MUN: LYNN T

GOLDEN KEY RD 007784 FT
(SR0863 SEG 0160/1505) 0030/3243

004541 FT

002549 FT

000000 FT



007784 FT GOLDEN KEY RD
0030/3243 (SR0863 SEG 0160/1505)

004541 FT 2 0 39101 0 00 0045+00
LC FOR KEMP SCHOOL RD
(CONN)
5 0030/0000 LENGTH(AH 3243 BK 1992)
0020/1881 KEMP SCHOOL RD
(T555)

002549 FT 2 0 39101 0 00 0024+78
5 0020/0000 LENGTH(AH 1992 BK 2549)

000000 FT 2 0 39101 0 00 0000+00
NC KUNKELS MILL RD
INTER-BK KUNKELS MILL RD
(T823)
MFC BEGIN = E
5 0010/0000 LENGTH(AH 2549 BK 0000)

EXTRACT DATE: 12/28/2024 ROADWAY MANAGEMENT SYSTEM PAGE NUMBER: 422
PRINT DATE: 12/30/2024 SLD COUNTY/SR - ANNUAL PRINT COUNTY: LEHIGH

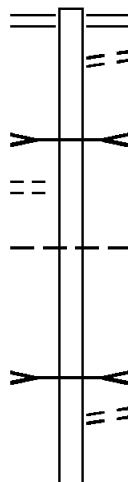
DIR: B TOTAL LEN: 8.379 MI. DIST: 05-3 SR: 4040
LEFT MUN: LOWHILL T RIGHT MUN: LOWHILL T

GRUBERS RD
(T647)

044239 FT

0180/2137

2 0 39072 0 00 0414+45 041416 FT
WEISENBERG CHURCH RD



044239 FT SR 0100 SH
0180/2823 (SR0100 SEG 0270/1042)
0180/2612 KRESSLEY RD
(T656)
TR. LYON CR.
STRUCTURE LENGTH 12 FT
0180/2271 BMSID 39/4040/0180/2271

0180/1242 LOWHILL
WEISENBERG T

0180/0271 TR. LYON CK.
STRUCTURE LENGTH 21 FT
BMSID 39/4040/0180/0232
0180/0019 WEISENBERG CHURCH RD
041416 FT (T859)

EXTRACT DATE: 12/28/2024 ROADWAY MANAGEMENT SYSTEM PAGE NUMBER: 421
PRINT DATE: 12/30/2024 SLD COUNTY/SR - ANNUAL PRINT COUNTY: LEHIGH

DIR: B TOTAL LEN: 8.379 MI. DIST: 05-3 SR: 4040
LEFT MUN: WEISENBERG T RIGHT MUN: WEISENBERG T

(T859)	0180/0000	==	5 0180/0000	LENGTH(AH 2823 BK 2573)
				TR. LYON CR.
			0170/1882	STRUCTURE LENGTH 17 FT
				BMSID 39/4040/0170/1882
HILLSIDE CT (TWP)	0170/0682	==		
2 0 39072 0 00 0388+78	038843 FT		038843 FT	RUN RD
RUN RD				(T642)
(T642)	0170/0000	==	5 0170/0000	LENGTH(AH 2573 BK 2299)
			0160/2185	BMSEN 39/4040/0160/2170
				2 0 39072 0 00 0387+49
				TR. LYON CR.
			0160/2170	BMSBG 39/4040/0160/2170
			0160/0969	BMSEN 39/4040/0160/0956
				2 0 39072 0 00 0375+22
				TR. LYON CR.
			0160/0956	BMSBG 39/4040/0160/0956
	036544 FT		036544 FT	2 0 39072 0 00 0365+66
			5 0160/0000	LENGTH(AH 2299 BK 2527)
2 0 39072 0 00 0339+50	034017 FT		034017 FT	
FIVE POINT RD				
(T635)	0150/0000	==	5 0150/0000	LENGTH(AH 2527 BK 2667)
			0140/0839	SENNY CT
				(T507)
	031350 FT		031350 FT	2 0 39072 0 00 0313+73
				WERLEYS CORNER RD
				(SR4019 SEG 0040/0000)

EXTRACT DATE: 12/28/2024 ROADWAY MANAGEMENT SYSTEM PAGE NUMBER: 420
PRINT DATE: 12/30/2024 SLD COUNTY/SR - ANNUAL PRINT COUNTY: LEHIGH

DIR: B TOTAL LEN: 8.379 MI. DIST: 05-3 SR: 4040
LEFT MUN: WEISENBERG T RIGHT MUN: WEISENBERG T

		0140/0000	LENGTH(AH 2667 BK 3767)
	==	0130/1424	CARPET RD (T648)
027583 FT		027583 FT	2 0 39072 0 00 0275+70 CREAMERY RD (T643)
	==	0130/0000	LENGTH(AH 3767 BK 1842) TR. SWITZER STRUCTURE LENGTH 11 FT
	> <	0120/1411	BMSID 39/4040/0120/1411
	==	0120/0198	WINDING RD (T656)
025741 FT		025741 FT	2 0 39072 0 00 0256+87 WEISENBERG LYNN T
	- - -	0120/0000	LENGTH(AH 1842 BK 2642)
	> <	0110/2011	BMSEN 39/4040/0110/1974 0 0 00000 0 00 0000+00
	> <	0110/1974	SWITZER CR. BMSBG 39/4040/0110/1974
		023099 FT	2 0 39072 0 00 0230+38 NC HO LBENS VALLEY RD
	==	0110/0000	RABBIT RUN RD (T753)
	> <	0100/2074	LENGTH(AH 2642 BK 2144) BMSEN 39/4040/0100/2063 2 0 39072 0 00 0230+28
	> <	0100/2063	SWEITZER CR. BMSBG 39/4040/0100/2063

EXTRACT DATE: 12/28/2024 ROADWAY MANAGEMENT SYSTEM PAGE NUMBER: 419
PRINT DATE: 12/30/2024 SLD COUNTY/SR - ANNUAL PRINT COUNTY: LEHIGH

DIR: B TOTAL LEN: 8.379 MI. DIST: 05-3 SR: 4040
LEFT MUN: LYNN T RIGHT MUN: LYNN T

020955 FT

020955 FT 2 0 39072 0 00 0209+63
SCHOCHARY RD
(SR4033 SEG 0090/0000)
S 0100/0000 LENGTH(AH 2144 BK 1984)

0090/1106 OWL VALLEY RD
(T772)

018971 FT

018971 FT 2 0 39072 0 00 0187+97
S 0090/0000 LENGTH(AH 1984 BK 2870)

016101 FT

016101 FT 2 0 39072 0 00 0159+27
S 0080/0000 LENGTH(AH 2870 BK 2536)

FOR SR 4035 AND 4040
(CONN) 0070/0280
2 0 39072 0 00 0135+56 013565 FT
SECHLER RD
(SR4035 SEG 0010/0000) 0070/0000

013565 FT

S 0070/0000 LENGTH(AH 2536 BK 1848)

011717 FT

011717 FT 2 0 39072 0 00 0116+40
S 0060/0000 LENGTH(AH 1848 BK 2184)

0050/1568 HUMMINGBIRD RD
(T768)

TR. KISTLER C
STRUCTURE LENGTH 10 FT
0050/1347 BMSID 39/4040/0050/1347

EXTRACT DATE: 12/28/2024 ROADWAY MANAGEMENT SYSTEM PAGE NUMBER: 418
PRINT DATE: 12/30/2024 SLD COUNTY/SR - ANNUAL PRINT COUNTY: LEHIGH

DIR: B TOTAL LEN: 8.379 MI. DIST: 05-3 SR: 4040
LEFT MUN: LYNN T RIGHT MUN: LYNN T

009533 FT

009533 FT 2 0 39072 0 00 0094+56
S 0050/0000 LENGTH(AH 2184 BK 1998)

007535 FT

007535 FT 2 0 39072 0 00 0075+36
S 0040/0000 LENGTH(AH 1998 BK 2507)

0030/1898 GOLDEN KEY RD
(SR0863 SEG 0210/0000)
TR. KISTLER C
STRUCTURE LENGTH 16 FT
0030/1661 BMSID 39/4040/0030/1661

005028 FT

005028 FT 2 0 39072 0 00 0049+71
S 0030/0000 LENGTH(AH 2507 BK 2737)

0020/1617 ZIMMERMAN RD
(T854)

002291 FT

002291 FT 2 0 39072 0 00 0023+20
WESSNERSVILLE RD
(SR4039 SEG 0010/2401)
S 0020/0000 LENGTH(AH 2737 BK 2291)
0010/2245 BMSID 39/4040/0010/2228
2 0 39072 0 00 0022+31
TR. KISTLER C
0010/2228 BMSBG 39/4040/0010/2228

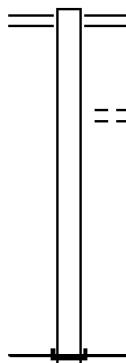
DONATS PEAK RD
(SR4037 SEG 0010/0000) 0010/1179

000000 FT

000000 FT 2 0 39072 0 00 0000+00
NC KISTLER VALLEY RD
INTER-BK KISTLER VALLEY RD
(SR1019 SEG 0030/3337)
MFC BEGIN = D
BK-BERKS (06)
S 0010/0000 LENGTH(AH 2291 BK 0000)

EXTRACT DATE: 12/28/2024 ROADWAY MANAGEMENT SYSTEM PAGE NUMBER: 417
 PRINT DATE: 12/30/2024 SLD COUNTY/SR - ANNUAL PRINT COUNTY: LEHIGH
 DIR: B TOTAL LEN: .455 MI. DIST: 05-3 SR: 4039
 LEFT MUN: LYNN T RIGHT MUN: LYNN T

002401 FT



000000 FT

002401 FT KISTLER VALLEY RD
 0010/2401 (SR4040 SEG 0020/0000)

0010/1439 EILE DAHL RD
 (T747)

000000 FT 2 0 39089 0 00 0000+00
 NC WE SSNERSVILLE RD
 INTER-BK WE SSNERSVILLE RD
 (SR1038 SEG 0010/3506)
 MFC BEGIN = E (06)
 BK-BERKS
 0010/0000 LENGTH(AH 2401 BK 0000)

EXTRACT DATE: 12/28/2024 ROADWAY MANAGEMENT SYSTEM PAGE NUMBER: 416
PRINT DATE: 12/30/2024 SLD COUNTY/SR - ANNUAL PRINT COUNTY: LEHIGH

DIR: B TOTAL LEN: 1.375 MI. DIST: 05-3 SR: 4038
LEFT MUN: LYNN T RIGHT MUN: LYNN T

KINGS HW 007259 FT
(SR0143 SEG 0020/1727)
SLATEVILLE RD
(T865) 0030/2960

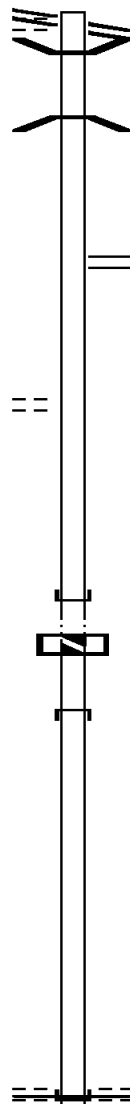
2 0 39075 0 00 0029+52 004299 FT
BLUE MT HOUSE RD
(T748) 0030/0000

002932 FT

002932 FT

000000 FT

SLATEVILLE RD
(T865) 0010/0000



007259 FT

0030/2960 KINGS HW
0030/2841 (SR0143 SEG 0020/1727)
BMSBN 39/4038/0030/2826
2 0 39075 0 00 0003+08
T. ONTELAUNEE
0030/2826 BMSBG 39/4038/0030/2826

0030/1201 CLOVER RD
(SR4036 SEG 0010/0000)

004299 FT

0030/0000 LENGTH(AH 2960 BK 1367)

002932 FT 2 0 39075 0 00 0043+22
INTER-BK STEINSVILLE RD
(SR1036 SEG 0010/0378)
BK-BERKS (06)

0020/0000 LTH AH 001367 BK 000100
002932 FT
7014/0000 LTH AH 000100 BK 002932
AH-BERKS (06)

INTER-AHD STEINSVILLE RD
0010/2932 (SR1036 SEG 0010/0000)

000000 FT 2 0 39075 0 01 0076+56
NC ST STEINSVILLE RD
QUAKER CITY RD
(TWP)

INTER-BK DRESHER RD
(T733)

0010/0000 MFC BEGIN = E
LENGTH(AH 2932 BK 0000)

EXTRACT DATE: 12/28/2024 ROADWAY MANAGEMENT SYSTEM PAGE NUMBER: 415
PRINT DATE: 12/30/2024 SLD COUNTY/SR - ANNUAL PRINT COUNTY: LEHIGH

DIR: B TOTAL LEN: 3.165 MI. DIST: 05-3 SR: 4037
LEFT MUN: LYNN T RIGHT MUN: LYNN T

016711 FT

016711 FT
INTER-AHD PLEASURE CT
(T727)
KINGS HW
0070/2590 (SR0143 SEG 0050/0000)

014121 FT

0070/0156 BMS EN 39/4037/0070/0063
2 0 39103 0 00 0142+87
ONTELAUNEE CREEK
0070/0063 BMSBG 39/4037/0070/0063
014121 FT 2 0 39103 0 00 0142+31
ALLEMAENGEL RD
(SR4036 SEG 0050/0000)
5 0070/0000 LENGTH(AH 2590 BK 1642)

012479 FT

012479 FT 2 0 39103 0 00 0125+67
5 0060/0000 LENGTH(AH 1642 BK 2525)

EXTRACT DATE: 12/28/2024 ROADWAY MANAGEMENT SYSTEM PAGE NUMBER: 414
PRINT DATE: 12/30/2024 SLD COUNTY/SR - ANNUAL PRINT COUNTY: LEHIGH

DIR: B TOTAL LEN: 3.165 MI. DIST: 05-3 SR: 4037
LEFT MUN: LYNN T RIGHT MUN: LYNN T

009954 FT

009954 FT 2 0 39103 0 00 0100+64
S 0050/0000 LENGTH(AH 2525 BK 2480)

007474 FT

007474 FT 2 0 39103 0 00 0074+91
S 0040/0000 LENGTH(AH 2480 BK 2452)

005022 FT

005022 FT 2 0 39103 0 00 0049+83
S 0030/0000 LENGTH(AH 2452 BK 2453)
LC FOR HERRNHUTTER STR
0020/1967 (CONN)
HERRNHUTTER STRASS RD
0020/1770 (T737)

002569 FT

002569 FT 2 0 39103 0 00 0025+30
S 0020/0000 LENGTH(AH 2453 BK 2569)

000000 FT

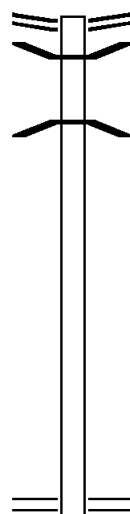
0010/0151 BMS EN 39/4037/0010/0139
2 0 39103 0 00 0001+33
BRIDGE CLOSED
KISTLER CR.
0010/0139 BMSBG 39/4037/0010/0139
000000 FT 2 0 39103 0 00 0000+00
NC DO NATS PEAK RD
KISTLER VALLEY RD
(SR4040 SEG 0010/1179)
MFC BEGIN = E
S 0010/0000 LENGTH(AH 2569 BK 0000)

EXTRACT DATE: 12/28/2024 ROADWAY MANAGEMENT SYSTEM PAGE NUMBER: 413
PRINT DATE: 12/30/2024 SLD COUNTY/SR - ANNUAL PRINT COUNTY: LEHIGH
DIR: B TOTAL LEN: 2.461 MI. DIST: 05-3 SR: 4036
LEFT MUN: LYNN T RIGHT MUN: LYNN T

ALLEMAENGEL RD 012996 FT
(SR0863 SEG 0250/0000) 0060/1871

011125 FT

008462 FT



012996 FT GOLDEN KEY RD
0060/1871 (SR0863 SEG 0250/0000)
0060/1738 BMS EN 39/4036/0060/1727
2 0 39112 0 00 0119+58
TRIB TO ONTELAUNEE CREE
0060/1727 BMSBG 39/4036/0060/1727

011125 FT 2 0 39112 0 00 0119+58
5 0060/0000 LENGTH(AH 1871 BK 2663)

008462 FT 2 0 39112 0 00 0093+43
DONATS PEAK RD
(SR4037 SEG 0070/0000)

DIR: B TOTAL LEN: 2.461 MI. DIST: 05-3 SR: 4036
LEFT MUN: LYNN T RIGHT MUN: LYNN T

EXTRACT DATE: 12/28/2024 ROADWAY MANAGEMENT SYSTEM PAGE NUMBER: 411
PRINT DATE: 12/30/2024 SLD COUNTY/SR - ANNUAL PRINT COUNTY: LEHIGH

DIR: B TOTAL LEN: 2.025 MI. DIST: 05-3 SR: 4035
LEFT MUN: LYNN T RIGHT MUN: LYNN T

010692 FT	==	010692 FT SCHOCHARY RD 0040/3059 (SR4033 SEG 0120/0000)
	==	0040/1603 DIAMOND DR (PRDR)
	==	0040/0742 WEDGE DR (PRDR)
007633 FT		007633 FT 2 0 39070 0 00 0075+04 S 0040/0000 LENGTH(AH 3059 BK 2255)
ULRICH MILL RD (T739)	==	
0030/1246		
005378 FT		005378 FT 2 0 39070 0 00 0052+49 S 0030/0000 LENGTH(AH 2255 BK 2410)
002968 FT		002968 FT 2 0 39070 0 00 0027+25 S 0020/0000 LENGTH(AH 2410 BK 2968)
000000 FT	==	0010/0177 FOR SR 4035 AND 4040 (CONN) 000000 FT 2 0 39070 0 00 0000+00 KISTLER VALLEY RD (SR4040 SEG 0070/0000)
KISTLER VALLEY RD (SR4040 SEG 0070/0000)		NC SECHLER RD MFC BEGIN = E S 0010/0000 LENGTH(AH 2968 BK 0000)

EXTRACT DATE: 12/28/2024 ROADWAY MANAGEMENT SYSTEM PAGE NUMBER: 410
 PRINT DATE: 12/30/2024 SLD COUNTY/SR - ANNUAL PRINT COUNTY: LEHIGH
 DIR: B TOTAL LEN: 1.248 MI. DIST: 05-3 SR: 4034
 LEFT MUN: LYNN T RIGHT MUN: LYNN T

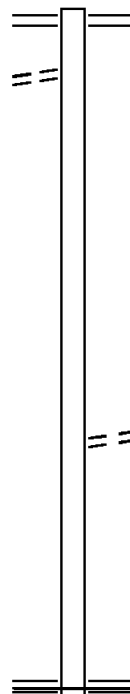
OSWALD RD
(T770)

006589 FT
0030/1448

004563 FT

001997 FT

000000 FT



006589 FT SCHOCHARY RD
0030/2026 (SR4033 SEG 0130/0000)

004563 FT 2 0 39122 0 00 0025+05
[S] 0030/0000 LENGTH(AH 2026 BK 2566)

001997 FT 2 0 39122 0 00 0050+39
[S] 0020/0000 LENGTH(AH 2566 BK 1997)
HATCHERY DR
0010/1646 (TWP)

000000 FT 2 0 39122 0 00 0070+60
NC ZE ISLOFF RD
ALLEMAENGEL RD
(SR4032 SEG 0040/0000)
MFC BEGIN = E
[S] 0010/0000 LENGTH(AH 1997 BK 0000)

EXTRACT DATE: 12/28/2024 ROADWAY MANAGEMENT SYSTEM PAGE NUMBER: 409
PRINT DATE: 12/30/2024 SLD COUNTY/SR - ANNUAL PRINT COUNTY: LEHIGH

DIR: B TOTAL LEN: 6.758 MI. DIST: 05-3 SR: 4033
LEFT MUN: LYNN T RIGHT MUN: LYNN T

	035682 FT		035682 FT	
			INTER-AHD	
			WATER ST	
			(T774)	
			DECATUR ST	
			(SR0143 SEG 0150/0000)	
			UNKNOWN AL	
			(TWP)	
			CAMP MEETING RD	
			(SR4030 SEG 0010/0000)	
			ADAMS ST	
			(TWP)	
			LINCOLN CT	
			(TWP)	
			NC MADISON ST	
MARKET ST				
(T864)				
	0130/3219			
FALCON ST				
(TWP)				
FALCON ST				
(TWP)				
	0130/1267			
	0130/0776			

EXTRACT DATE: 12/28/2024 ROADWAY MANAGEMENT SYSTEM PAGE NUMBER: 408
PRINT DATE: 12/30/2024 SLD COUNTY/SR - ANNUAL PRINT COUNTY: LEHIGH

DIR: B TOTAL LEN: 6.758 MI. DIST: 05-3 SR: 4033
LEFT MUN: LYNN T RIGHT MUN: LYNN T

2 0 39070 0 00 0128+00 032020 FT
ZEISLOFF RD
(SR4034 SEG 0030/2026) 0130/0000

032020 FT

5 0130/0000 LENGTH(AH 3662 BK 2201)

GRAPEVINE DR
(TWP)
2 0 39070 0 00 0105+82 029819 FT
SECHLER RD
(SR4035 SEG 0040/3059) 0120/0000

029819 FT

5 0120/0000 LENGTH(AH 2201 BK 3547)

HERSTRA CT
(T869) 0110/2182

0110/2507 FLINT HILL RD
(T739)

0110/1045 HILLTOP CT
(T870)

026272 FT

026272 FT 2 0 39068 0 00 0042+30
BACHMAN RD
(T741)

5 0110/0000 LENGTH(AH 3547 BK 1659)

024613 FT

024613 FT 2 0 39068 0 00 0025+12
5 0100/0000 LENGTH(AH 1659 BK 2573)

2 0 39068 0 00 0000+00 022040 FT
KISTLER VALLEY RD
(SR4040 SEG 0100/0000) 0090/0000
OWL VALLEY RD
(T649) 0080/2267

0090/0230 BAUSCH RD
(T649)
022040 FT HOLBENS VALLEY RD
(SR4040 SEG 0100/0000)
MFC BEGIN = D
5 0090/0000 LENGTH(AH 2573 BK 2315)

DIR: B TOTAL LEN: 6.758 MI. DIST: 05-3 SR: 4033
LEFT MUN: LYNN T RIGHT MUN: LYNN T

EXTRACT DATE: 12/28/2024 ROADWAY MANAGEMENT SYSTEM PAGE NUMBER: 406
PRINT DATE: 12/30/2024 SLD COUNTY/SR - ANNUAL PRINT COUNTY: LEHIGH

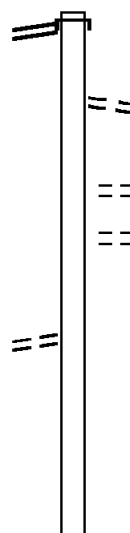
DIR: B TOTAL LEN: 6.758 MI. DIST: 05-3 SR: 4033
LEFT MUN: LYNN T RIGHT MUN: LYNN T

009753 FT		009753 FT 2 0 39067 0 01 0096+79 NC SCHUCHARY RD GOLDEN KEY RD (SR0863 SEG 0160/0000)
	==	5 0050/0000 LENGTH(AH 3477 BK 2799)
	-	0040/1065 LYNN WEISENBERG T
2 0 39067 0 00 0069+88 006954 FT KEMP SCHOOL RD (T502)		006954 FT
	==	5 0040/0000 LENGTH(AH 2799 BK 1249)
005705 FT		005705 FT 2 0 39067 0 00 0057+12 TRI-TOWNSHIP RD (T629)
	==	5 0030/0000 LENGTH(AH 1249 BK 3160)
002545 FT		002545 FT 2 0 39067 0 00 0025+32
		5 0020/0000 LENGTH(AH 3160 BK 2545)
000000 FT		000000 FT 2 0 39067 0 00 0000+00 NC RHOADS RD INTER-BK STAGE COACH RD (SR1018 SEG 0110/3574) MFC BEGIN = E BK-BERKS (06)
		5 0010/0000 LENGTH(AH 2545 BK 0000)

EXTRACT DATE: 12/28/2024 ROADWAY MANAGEMENT SYSTEM PAGE NUMBER: 405
 PRINT DATE: 12/30/2024 SLD COUNTY/SR - ANNUAL PRINT COUNTY: LEHIGH
 DIR: B TOTAL LEN: 2.704 MI. DIST: 05-3 SR: 4032
 LEFT MUN: LYNN T RIGHT MUN: LYNN T

KINGS HW 014278 FT
 (SR0143 SEG 0140/0000) 0050/3185

2 0 39113 0 01 0115+15 011093 FT
 GUN CLUB RD
 (T770) 0050/0000



014278 FT
 INTER-AHD DECATUR ST
 0050/3185 (SR0143 SEG 0140/0000)

0050/2360 OSWALD RD
 (T740)

0050/1270 LEH CT
 (TWP)
 0050/0763 BROADTAIL CT
 (TWP)

011093 FT

5 0050/0000 LENGTH(AH 3185 BK 3120)

EXTRACT DATE: 12/28/2024 ROADWAY MANAGEMENT SYSTEM PAGE NUMBER: 404
PRINT DATE: 12/30/2024 SLD COUNTY/SR - ANNUAL PRINT COUNTY: LEHIGH

DIR: B TOTAL LEN: 2.704 MI. DIST: 05-3 SR: 4032
LEFT MUN: LYNN T RIGHT MUN: LYNN T

ULRICH MILL RD
(T739)

BOYER CT
(T762)

007973 FT

0030/1824

004943 FT

003035 FT

0010/2004

000000 FT

007973 FT 2 0 39113 0 01 0083+75
ZEISLOFF RD
(SR4034 SEG 0010/0000)
S 0040/0000 LENGTH(AH 3120 BK 3030)

0030/1824 ULRICH MILL RD
(T739)
0030/1371 BMSSEN 39/4032/0030/1352
BRIDGE POSTED (TONS)
2 0 39113 0 01 0066+71
SGL 17 COMB 31
T. ONTELAUNEE
0030/1352 BMSBG 39/4032/0030/1352

004943 FT 2 0 39113 0 00 0049+61
CURVY DR
(TWP)
S 0030/0000 LENGTH(AH 3030 BK 1908)
0020/1279 BMSSEN 39/4032/0020/1267
2 0 39113 0 00 0043+27
T. ONTELAUNEE
0020/1267 BMSBG 39/4032/0020/1267

003035 FT 2 0 39113 0 00 0030+65
SCHOLLER RD
(T762)
S 0020/0000 LENGTH(AH 1908 BK 3035)

000000 FT 2 0 39113 0 00 0000+00
NC AL LEMAENGAL RD
BEHLER RD
(SR0863 SEG 0260/1614)
MFC BEGIN = E
S 0010/0000 LENGTH(AH 3035 BK 0000)

EXTRACT DATE: 12/28/2024 ROADWAY MANAGEMENT SYSTEM PAGE NUMBER: 403
PRINT DATE: 12/30/2024 SLD COUNTY/SR - ANNUAL PRINT COUNTY: LEHIGH

DIR: B TOTAL LEN: 1.181 MI. DIST: 05-3 SR: 4031
LEFT MUN: LOWHILL T RIGHT MUN: LOWHILL T

006238 FT		006238 FT	INTER-AHD	SELL RD (T655)
		0030/1670		KISTLER RD (SR4025 SEG 0160/0000)
004568 FT		004568 FT	2 0 39090 0 00 0048+26	BLUE BIRD DR
	==	5 0030/0000	(TWP)	LENGTH(AH 1670 BK 2090)
2 0 39090 0 00 0028+25 002478 FT		002478 FT		
KELLY RD		5 0020/0000	LENGTH(AH 2090 BK 2478)	
(T686)				
0020/0000	==	0010/1434	WARDEN RD (T653)	
		0010/0286	BITTNER'S CORNER RD (T682)	
000000 FT	==	000000 FT	2 0 39090 0 00 0003+90	
		NC SE	LL RD	
			SR 100 SH	
			(SR0100 SEG 0310/0245)	
		5 0010/0000	MFC BEGIN = E	
			LENGTH(AH 2478 BK 0000)	

DIR: B TOTAL LEN: 3.530 MI. DIST: 05-3 SR: 4030
LEFT MUN: HEIDELBERG T RIGHT MUN: HEIDELBERG T

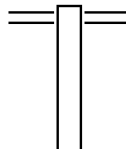
EXTRACT DATE: 12/28/2024 ROADWAY MANAGEMENT SYSTEM PAGE NUMBER: 401
PRINT DATE: 12/30/2024 SLD COUNTY/SR - ANNUAL PRINT COUNTY: LEHIGH

DIR: B TOTAL LEN: 3.530 MI. DIST: 05-3 SR: 4030
LEFT MUN: LYNN T RIGHT MUN: LYNN T

		==		(T653)
			5	0050/0000 LENGTH(AH 2581 BK 3382)
	006476 FT			006476 FT 2 0 39069 0 00 0065+10
				NC FLINT HILL RD
				FLINT HILL RD
		==		(T774)
			5	0040/0000 LENGTH(AH 3382 BK 1678)
2 0 39069 0 00 0047+70	004798 FT			004798 FT
SCHNEIDER SHULE RD				
(PRDR)	0030/0000	==	5	0030/0000 LENGTH(AH 1678 BK 2278)
LC FOR SCHNEIDER SHULE				
(CONN)	0020/2199	==		
	002520 FT			002520 FT 2 0 39069 0 00 0025+21
			5	0020/0000 LENGTH(AH 2278 BK 2520)
WASHINGTON ST				
(T773)	0010/0679	==		
	000000 FT			000000 FT 2 0 39069 0 00 0000+00
				NC CAMP MEETING RD
				MADISON ST
				(SR4033 SEG 0130/3219)
				INTER-BK MARKET ST
				(TWP)
				MFC BEGIN = E
		==	5	0010/0000 LENGTH(AH 2520 BK 0000)

EXTRACT DATE: 12/28/2024 ROADWAY MANAGEMENT SYSTEM PAGE NUMBER: 400
PRINT DATE: 12/30/2024 SLD COUNTY/SR - ANNUAL PRINT COUNTY: LEHIGH
DIR: B TOTAL LEN: 3.950 MI. DIST: 05-3 SR: 4029
LEFT MUN: HEIDELBERG T RIGHT MUN: HEIDELBERG T

020856 FT



020856 FT MOUNTAIN RD
0080/1875 (SR4024 SEG 0070/2186)

DIR: B		TOTAL LEN:	3.950 MI.	DIST: 05-3	SR: 4029
LEFT MUN: HEIDELBERG T				RIGHT MUN: HEIDELBERG T	
	018981 FT			018981 FT	2 0 39063 0 00 0513+70 MANTZ RD (T721)
				0080/0000	LENGTH(AH 1875 BK 2901)
REESER RD (T721)	0070/1567	=			
	016080 FT			016080 FT	2 0 39063 0 00 0483+50 BUCKERY RD (T723)
				0070/0000	LENGTH(AH 2901 BK 3404)
GERMANS CORNER RD (T723)	0060/2118	=			
	012676 FT			012676 FT	2 0 39063 0 00 0449+25
				0060/0000	LENGTH(AH 3404 BK 0990)
	011686 FT			011686 FT	2 0 39063 0 00 0439+35 MEMORIAL RD (SR4028 SEG 0040/0000) NC HAWK VIEW RD INTER-BK MEMORIAL RD (SR4028 SEG 0040/0000)
	011686 FT			0050/0000	LTH AH 000990 BK 000100
MEMORIAL RD (SR4028 SEG 0030/0000)	0040/3510			011686 FT	7044/0000 LTH AH 000100 BK 003510 INTER-AHD MEMORIAL RD 0040/3510 (SR4028 SEG 0030/0000)
					HEIL RD (TB60)
				0040/1485	

EXTRACT DATE: 12/28/2024 ROADWAY MANAGEMENT SYSTEM PAGE NUMBER: 398
PRINT DATE: 12/30/2024 SLD COUNTY/SR - ANNUAL PRINT COUNTY: LEHIGH

DIR: B TOTAL LEN: 3.950 MI. DIST: 05-3 SR: 4029
LEFT MUN: HEIDELBERG T RIGHT MUN: HEIDELBERG T

HUNTERS HILL RD
(T778)

008176 FT

008176 FT 2 0 39063 0 00 0388+80
5 0040/0000 LENGTH(AH 3510 BK 2610)

NC ORIOLE RD

0030/0679
005566 FT

005566 FT 2 0 39063 0 00 0363+30
NC HUNTERS HILL RD
HUNTERS HILL RD
(T778)
5 0030/0000 LENGTH(AH 2610 BK 3053)

0020/1114 NORTHWEST PARK RD
(PRDR)

002513 FT

NC NORTHWEST RD
SR 0309 SH
(SR0309 SEG 0490/1380)
0020/0386
002513 FT 2 0 39063 0 00 0331+30
WEISS RD
(T859)
5 0020/0000 LENGTH(AH 3053 BK 2513)

000000 FT

000000 FT 2 0 39063 0 00 0306+30
NC LONG CT
FLINT HILL RD
(SR4030 SEG 0060/0000)
INTER-BK LONG CT
(T864)
MFC BEGIN = E
5 0010/0000 LENGTH(AH 2513 BK 0000)

EXTRACT DATE: 12/28/2024 ROADWAY MANAGEMENT SYSTEM PAGE NUMBER: 397
PRINT DATE: 12/30/2024 SLD COUNTY/SR - ANNUAL PRINT COUNTY: LEHIGH

DIR: B TOTAL LEN: 2.441 MI. DIST: 05-3 SR: 4028
LEFT MUN: HEIDELBERG T RIGHT MUN: HEIDELBERG T

012891 FT

012891 FT
INTER-AHD

MEMORIAL RD
(T719)
BAKE OVEN RD
(SR4019 SEG 0160/0000)

0050/3169

0050/2510

BMS EN 39/4028/0050/2478
2 0 39110 0 00 0061+23

0050/2478

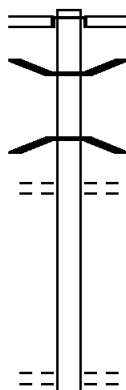
BR. JORDAN CR
BMSBG 39/4028/0050/2478
PRIMROSE DR
(PRDR)

0050/2069

009722 FT

009722 FT

2 0 39110 0 00 0036+40
CENTRAL RD
(T788)



EXTRACT DATE: 12/28/2024 ROADWAY MANAGEMENT SYSTEM PAGE NUMBER: 396
PRINT DATE: 12/30/2024 SLD COUNTY/SR - ANNUAL PRINT COUNTY: LEHIGH

DIR: B TOTAL LEN: 2.441 MI. DIST: 05-3 SR: 4028
LEFT MUN: HEIDELBERG T RIGHT MUN: HEIDELBERG T

2 0 39110 0 00 0000+00 006228 FT
HAWK VIEW RD
(SR4029 SEG 0050/0000) 0040/0000

004588 FT

SHADY DR
(PRDR)

0020/2550

002030 FT

000000 FT

5 0050/0000 LENGTH(AH 3169 BK 3494)

006228 FT

5 0040/0000 LENGTH(AH 3494 BK 1640)

004588 FT 2 0 39063 0 00 0424+90
ORIOLE RD
(SR4029 SEG 0040/3510)
HEIDELBERG
LYNN T

5 0030/0000 LENGTH(AH 1640 BK 2558)

002030 FT 2 0 39115 0 00 0020+55
LOCHLAND RD
(T776)

5 0020/0000 LENGTH(AH 2558 BK 2030)

0010/0201 HERBERT DR
(PRDR)
000000 FT 2 0 39115 0 00 0000+00
NC MEMORIAL RD
SR 0309 SH
(SR0309 SEG 0530/0000)
MFC BEGIN = E

5 0010/0000 LENGTH(AH 2030 BK 0000)

EXTRACT DATE: 12/28/2024 ROADWAY MANAGEMENT SYSTEM PAGE NUMBER: 395
PRINT DATE: 12/30/2024 SLD COUNTY/SR - ANNUAL PRINT COUNTY: LEHIGH

DIR: B TOTAL LEN: .833 MI. DIST: 05-3 SR: 4027
LEFT MUN: LOWHILL T RIGHT MUN: LOWHILL T

004399 FT

004399 FT
INTER-AHD

GAME PRESERVE RD

(T639)

KISTLER RD

0020/1915 (SR4025 SEG 0110/0000)

0020/1557 BMSBN 39/4027/0020/1441

2 0 39060 0 00 0039+52

JORDAN CREEK

0020/1472 BMSBG 39/4027/0020/1441

BUCK HILL CR

(TWP)

002484 FT

0020/0470 2 0 39060 0 00 0025+04

002484 FT BUCK HILL CR

(TWP)

5 0020/0000 LENGTH(AH 1915 BK 2484)

0010/0906 BMSBN 39/4027/0010/0758

2 0 39060 0 00 0007+74

JORDAN CREEK

0010/0758 BMSBG 39/4027/0010/0758

FARRIER RD
(T562)

0010/0357
000000 FT

000000 FT 2 0 39060 0 00 0000+00

INTER-BK NC GAME PRESERVE RD

(SR4007 SEG 0040/1019)

MFC BEGIN = E

WEIDASVILLE RD
(SR4007 SEG 0040/1019) 0010/0000

5 0010/0000 LENGTH(AH 2484 BK 0000)

EXTRACT DATE: 12/28/2024 ROADWAY MANAGEMENT SYSTEM PAGE NUMBER: 394
PRINT DATE: 12/30/2024 SLD COUNTY/SR - ANNUAL PRINT COUNTY: LEHIGH

DIR: B TOTAL LEN: 1.306 MI. DIST: 05-3 SR: 4026
LEFT MUN: HEIDELBERG T RIGHT MUN: HEIDELBERG T

RESERVOIR RD 006897 FT
(SR4014 SEG 0040/0900)
CHURCH RD
(T804) 0030/1305

2 0 39054 0 00 0056+12 005592 FT
HANDWERK RD
(T725) 0030/0000

2 0 39054 0 00 0027+68 002761 FT
BACHMAN RD
(T723) 0020/0000

2 0 39054 0 00 0000+00 000000 FT
BAKE OVEN RD
(SR4019 SEG 0160/0799) 0010/0000

006897 FT

0030/1305 RESERVOIR RD
(SR4014 SEG 0040/0900)

005592 FT

5 0030/0000 LENGTH(AH 1305 BK 2831)

0020/0062 SAW MILL RD
002761 FT (T790)

5 0020/0000 LENGTH(AH 2831 BK 2761)

000000 FT NC RAILROAD RD
BAKE OVEN RD
(SR4019 SEG 0160/0799)

5 0010/0000 LENGTH(AH 2761 BK 0000)
MFC BEGIN = E

EXTRACT DATE: 12/28/2024 ROADWAY MANAGEMENT SYSTEM PAGE NUMBER: 393
PRINT DATE: 12/30/2024 SLD COUNTY/SR - ANNUAL PRINT COUNTY: LEHIGH

DIR: B TOTAL LEN: 9.073 MI. DIST: 05-3 SR: 4025
LEFT MUN: HEIDELBERG T RIGHT MUN: HEIDELBERG T

047903 FT

047903 FT
INTER-AHD

SUNSET RD
(T798)
SR 0309 SH
(SR0309 SEG 0450/1402)

0180/2125

2 0 39060 0 01 0256+62 045778 FT
SADDLE RD
(T668) 0180/0000

045778 FT

5 0180/0000 LENGTH(AH 2125 BK 3048)

042730 FT

0170/1175 RIDGE RD
(T657)

5 042730 FT 2 0 39060 0 01 0225+75
0170/0000 LENGTH(AH 3048 BK 2641)

HOLLY HILL CT
(T657)

0160/0773
040089 FT

0160/1097 WATERFOWL RD
(T881)

040089 FT 2 0 39060 0 01 0200+43
SELL RD

EXTRACT DATE: 12/28/2024 ROADWAY MANAGEMENT SYSTEM PAGE NUMBER: 392
PRINT DATE: 12/30/2024 SLD COUNTY/SR - ANNUAL PRINT COUNTY: LEHIGH

DIR: B TOTAL LEN: 9.073 MI. DIST: 05-3 SR: 4025
LEFT MUN: HEIDELBERG T RIGHT MUN: HEIDELBERG T

PETERS RD
(SR4031 SEG 0030/1670) 0160/0000

(T656)
HEIDELBERG
LOWHILL T
0160/0000 LENGTH(AH 2641 BK 3278)

036811 FT

036811 FT 2 0 39060 0 01 0167+52

POPLAR RD
(TWP)
0150/0000 LENGTH(AH 3278 BK 2016)

2 0 39060 0 01 0146+53 034795 FT
WARDEN RD
(T653) 0140/0000
LC FOR WARDEN RD
(CONN) 0130/3743

034795 FT
0140/0000 LENGTH(AH 2016 BK 3908)

030887 FT

030887 FT 2 0 39060 0 01 0110+40

SPOONER RD
(T668)
0130/0000 LENGTH(AH 3908 BK 2579)

0120/0302 SCHEIRERS RD
(T672)

EXTRACT DATE: 12/28/2024 ROADWAY MANAGEMENT SYSTEM PAGE NUMBER: 391
PRINT DATE: 12/30/2024 SLD COUNTY/SR - ANNUAL PRINT COUNTY: LEHIGH

DIR: B TOTAL LEN: 9.073 MI. DIST: 05-3 SR: 4025
LEFT MUN: LOWHILL T RIGHT MUN: LOWHILL T

028308 FT

028308 FT 2 0 39060 0 01 0082+65
BEAR RD
(T669)
[S] 0120/0000 LENGTH(AH 2579 BK 3374)
0110/3196 BMSSEN 39/4025/0110/3037
2 0 39060 0 01 0079+31
JORDAN CREEK
0110/3082 BMSBG 39/4025/0110/3037

2 0 39060 0 00 0043+99 024934 FT
GAME PRESERVE RD
(T639) 0110/0000

024934 FT GAME PRESERVE RD
(SR4027 SEG 0020/1915)
[S] 0110/0000 LENGTH(AH 3374 BK 2807)

022127 FT

0100/0052 BMSSEN 39/4025/0100/0000
022127 FT 2 0 39059 0 00 0051+70
LYON CREEK
[S] 0100/0000 BMSBG 39/4025/0100/0000
LENGTH(AH 2807 BK 3273)

0090/2283 WINDY RD
(T596)

018854 FT

018854 FT 2 0 39059 0 00 0018+15
PINETREE RD
(T635)
[S] 0090/0000 LENGTH(AH 3273 BK 1696)
0080/1641 BMSSEN 39/4025/0080/1582
0 0 00000 0 00 0000+00
LYON CREEK

EXTRACT DATE: 12/28/2024 ROADWAY MANAGEMENT SYSTEM PAGE NUMBER: 390
PRINT DATE: 12/30/2024 SLD COUNTY/SR - ANNUAL PRINT COUNTY: LEHIGH

DIR: B TOTAL LEN: 9.073 MI. DIST: 05-3 SR: 4025
LEFT MUN: LOWHILL T RIGHT MUN: LOWHILL T

RABER RD
(T684)

0080/1353

HAUSMAN CR
(T652)

0080/0391

2 0 39059 0 00 0000+00 017158 FT
SR 0100 SH
(SR0100 SEG 0260/1653) 0080/0000
017158 FT

CARPET RD
(T633)

0070/0598
015588 FT

013075 FT

0080/1582 BMSBG 39/4025/0080/1582

0080/0966 BMSBG 39/4025/0080/0938
2 0 39059 0 00 0010+54

0080/0938 BMSBG 39/4025/0080/0938
TR. LYON CR.
HAUSMAN CR

0080/0391
017158 FT
INTER-BK
STLER RD
SR 0100 SH
(SR0100 SEG 0260/1653)

5 0080/0000
017158 FT
7074/0000
INTER-AHD
LTH AH 000100 BK 001570
SR 0100 SH
(SR0100 SEG 0260/0000)

0070/1570
(SR0100 SH
SEG 0260/0000)

015588 FT 2 0 39064 0 01 0155+60
VALLEY RD
(T581)
LOWHILL

5 0070/0000
0060/2022
0 0 00000 0 00 0000+00
LYON CREEK
WEISENBERG T
LENGTH(AH 1570 BK 2513)
BMSBG 39/4025/0060/1983

0060/1983 BMSBG 39/4025/0060/1983

5 013075 FT 2 0 39064 0 00 0130+56
0060/0000 LENGTH(AH 2513 BK 2640)

0050/1656 MASTERS HILL RD
(T578)

EXTRACT DATE: 12/28/2024 ROADWAY MANAGEMENT SYSTEM PAGE NUMBER: 389
PRINT DATE: 12/30/2024 SLD COUNTY/SR - ANNUAL PRINT COUNTY: LEHIGH

DIR: B TOTAL LEN: 9.073 MI. DIST: 05-3 SR: 4025
LEFT MUN: WEISENBERG T RIGHT MUN: WEISENBERG T

2 0 39064 0 00 0104+45 010435 FT
MOYER CT
(T594) 0050/0000

BLACKSMITH RD
(T555) 0040/0857
007378 FT

2 0 39064 0 00 0044+45 004445 FT
KUHNS HILL RD
(T646) 0030/0000

003237 FT

000000 FT

010435 FT

5 0050/0000 LENGTH(AH 2640 BK 3057)

0040/1151 SHALE HEAD RD
(T552)

007378 FT 2 0 39064 0 00 0073+19
5 0040/0000 LENGTH(AH 3057 BK 2933)

004445 FT

5 0030/0000 LENGTH(AH 2933 BK 1208)

003237 FT 2 0 39064 0 00 0032+31
BOGER STADT RD
(T532)

5 0020/0000 LENGTH(AH 1208 BK 3237)

000000 FT 2 0 39064 0 00 0000+00
NC LYON VALLEY RD

GOLDEN KEY RD
(SR0863 SEG 0090/1521)

INTER-BK MILITIA RD
(T618)

MFC BEGIN = E
5 0010/0000 LENGTH(AH 3237 BK 0000)

EXTRACT DATE: 12/28/2024 ROADWAY MANAGEMENT SYSTEM PAGE NUMBER: 388
PRINT DATE: 12/30/2024 SLD COUNTY/SR - ANNUAL PRINT COUNTY: LEHIGH

DIR: B TOTAL LEN: 11.744 MI. DIST: 05-3 SR: 4024
LEFT MUN: WASHINGTON T RIGHT MUN: WASHINGTON T

LEHIGH GAP BL 062010 FT
(SR0873 SEG 0160/1549) 0230/2034

SUMMIT CR
(TWP)

059976 FT
0220/1782

TRANSLATER LN
(PRDR)

057974 FT
0210/2173

055333 FT

052948 FT

062010 FT LEHIGH GAP BL
0230/2034 (SR0873 SEG 0160/1549)

0230/0713 LAUREL LN
(PRDR)

059976 FT 2 0 39119 0 00 0211+40
S 0230/0000 LENGTH(AH 2034 BK 2002)

0220/0923 PIN OAK LN
(TWP)

057974 FT 2 0 39119 0 00 0191+38
S 0220/0000 LENGTH(AH 2002 BK 2641)

055333 FT 2 0 39119 0 00 0166+48
S 0210/0000 LENGTH(AH 2641 BK 2385)

052948 FT 2 0 39119 0 00 0141+30
S 0200/0000 LENGTH(AH 2385 BK 2346)

EXTRACT DATE: 12/28/2024 ROADWAY MANAGEMENT SYSTEM PAGE NUMBER: 386
PRINT DATE: 12/30/2024 SLD COUNTY/SR - ANNUAL PRINT COUNTY: LEHIGH

DIR: B TOTAL LEN: 11.744 MI. DIST: 05-3 SR: 4024
LEFT MUN: WASHINGTON T RIGHT MUN: WASHINGTON T

2 0 39119 0 00 0000+00 038909 FT
ASHFIELD RD
(T822) 0150/0000

FURNACE RD
(T790) 0140/0677

035977 FT

DELONG DR
(PRDR) 0130/3021

032790 FT

RESERVOIR RD
(T792) 0120/0765

038909 FT WEST MAIN ST
(SR4018 SEG 0010/0000)
0150/0000 LENGTH(AH 2579 BK 2932)

0140/0937 TOWNSHIP 878 RT
(T878)
0140/0864 BMS EN 39/4024/0140/0831
1 1 00745 0 01 0007+93
TROUT CREEK
0140/0831 BMSBG 39/4024/0140/0831
FURNACE RD
(T859)
0140/0677 SAEGERSVILLE RD
(T790)
0140/0526 1 1 00745 0 00 0000+00
035977 FT WASHINGTON
HEIDELBERG T
0140/0000 LENGTH(AH 2932 BK 3187)

032790 FT 2 0 39056 0 01 0341+53
JONES RD
(T794)
0130/0000 LENGTH(AH 3187 BK 2210)

0120/0735 RESERVOIR RD
(SR4014 SEG 0010/0000)

EXTRACT DATE: 12/28/2024 ROADWAY MANAGEMENT SYSTEM PAGE NUMBER: 385
PRINT DATE: 12/30/2024 SLD COUNTY/SR - ANNUAL PRINT COUNTY: LEHIGH

DIR: B TOTAL LEN: 11.744 MI. DIST: 05-3 SR: 4024
LEFT MUN: HEIDELBERG T RIGHT MUN: HEIDELBERG T

2 0 39056 0 01 0317+62 030580 FT
BLANCHE CT
(T863) 0120/0000

030580 FT

5 0120/0000 LENGTH(AH 2210 BK 3179)

0110/1833 SENSINGER RD
(T802)

027401 FT

027401 FT 2 0 39056 0 01 0287+64
CHURCH RD
(T804)

5 0110/0000 LENGTH(AH 3179 BK 3319)

BAKE OVEN RD
(T806)

0100/0716
024082 FT

0100/0716 BAKE OVEN RD
(SR4019 SEG 0190/3472)

5 0100/0000 024082 FT 2 0 39056 0 00 0240+49
LENGTH(AH 3319 BK 2515)

0090/1193 OSWALD DR
(PRDR)

021567 FT

5 021567 FT 2 0 39056 0 00 0215+34
0090/0000 LENGTH(AH 2515 BK 2450)
0080/2078 BMSSEN 39/4024/0080/2070

0080/2070 TR. JORDAN CK
BMSBG 39/4024/0080/2070
0080/1841 CHESTER RD
(T803)

ULRICH RD
(T808)

0080/1099

FENSTERMACHER RD
(T854)

0080/0230

DIR: B TOTAL LEN: 11.744 MI. DIST: 05-3 SR: 4024
LEFT MUN: HEIDELBERG T RIGHT MUN: HEIDELBERG T

019117 FT

019117 FT 2 0 39056 0 00 0191+50
SHORT CT
(T771)
S 0080/0000 LENGTH(AH 2450 BK 3591)
0070/2733 BMSSEN 39/4024/0070/2722
2 0 39056 0 00 0182+31
TR. JORDAN CK
0070/2722 BMSBG 39/4024/0070/2722
0070/2296 BMSSEN 39/4024/0070/2280
2 0 39056 0 00 0177+79
TR. JORDAN CK
0070/2280 BMSBG 39/4024/0070/2280
HAWK VIEW RD
0070/2186 (SR4029 SEG 0080/1875)

FENSTERMACHER RD
(T854)

0070/1408

015526 FT

015526 FT 2 0 39056 0 00 0155+29
HEIDELBERG
LYNN T
S 0070/0000 LENGTH(AH 3591 BK 3829)

2 0 39056 0 00 0116+85 011697 FT
OHL CT
(T860) 0060/0000

011697 FT
S 0060/0000 LENGTH(AH 3829 BK 2132)

0050/0810 REESER RD
(T721)
0050/0316 BMSSEN 39/4024/0050/0296
2 0 39056 0 00 0098+87
ONTELAUNEE
0050/0296 BMSBG 39/4024/0050/0296
NC MO UNTAIN RD
APPALACHIAN PY

EXTRACT DATE: 12/28/2024 ROADWAY MANAGEMENT SYSTEM PAGE NUMBER: 383
PRINT DATE: 12/30/2024 SLD COUNTY/SR - ANNUAL PRINT COUNTY: LEHIGH

DIR: B TOTAL LEN: 11.744 MI.
LEFT MUN: LYNN T

DIST: 05-3 SR: 4024
RIGHT MUN: LYNN T

2 0 39056 0 00 0095+79 009565 FT
APPALACHIAN PY
(SR0309 SEG 0550/1903) 0050/0000

2 0 39056 0 00 0076+70 007647 FT
LENTZ RD
(T755) 0040/0000

005021 FT

002547 FT

BORMAN RD
(T740)

0010/0490
000000 FT

009565 FT (SR0309 SEG 0550/1903)
MFC BEGIN = D
5 0050/0000 LENGTH(AH 2132 BK 1918)

0040/1050 BMSSEN 39/4024/0040/1011
2 0 39056 0 00 0086+76
ONTEULAUNEE
0040/1032 BMSBG 39/4024/0040/1011

007647 FT

5 0040/0000 LENGTH(AH 1918 BK 2626)

005021 FT 2 0 39056 0 00 0050+43
5 0030/0000 LENGTH(AH 2626 BK 2474)

0020/1534 SPRINGHOUSE RD
(T719)

002547 FT 2 0 39056 0 00 0025+56
5 0020/0000 LENGTH(AH 2474 BK 2547)

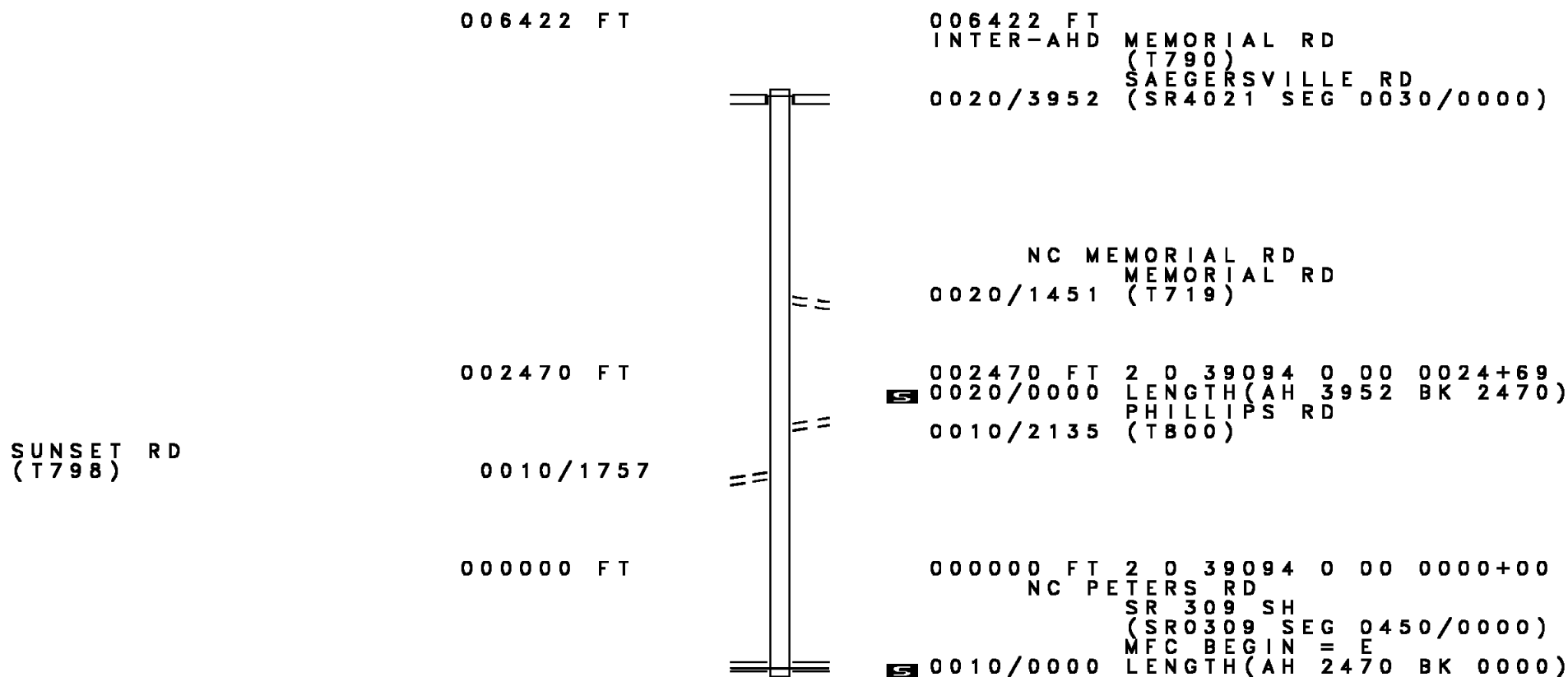
0010/1241 CEDAR DR
(PRDR)
0010/1166 BMSSEN 39/4024/0010/1121
2 0 39056 0 00 0011+35
ONTEULAUNEE CREEK
0010/1121 BMSBG 39/4024/0010/1121

000000 FT 2 0 39056 0 00 0000+00
NC MOSSVILLE RD
KINGS HW
(SR0143 SEG 0130/0000)
MFC BEGIN = E

5 0010/0000 LENGTH(AH 2547 BK 0000)

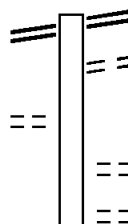
EXTRACT DATE: 12/28/2024 ROADWAY MANAGEMENT SYSTEM PAGE NUMBER: 382
PRINT DATE: 12/30/2024 SLD COUNTY/SR - ANNUAL PRINT COUNTY: LEHIGH

DIR: B TOTAL LEN: 1.216 MI. DIST: 05-3 SR: 4023
LEFT MUN: HEIDELBERG T RIGHT MUN: HEIDELBERG T



EXTRACT DATE: 12/28/2024 ROADWAY MANAGEMENT SYSTEM PAGE NUMBER: 381
 PRINT DATE: 12/30/2024 SLD COUNTY/SR - ANNUAL PRINT COUNTY: LEHIGH
 DIR: B TOTAL LEN: 3.990 MI. DIST: 05-3 SR: 4022
 LEFT MUN: WASHINGTON T RIGHT MUN: WASHINGTON T

SR 0873 SH 021066 FT
 (SR0873 SEG 0060/0000) 0100/2320
 MOUNTAIN VIEW DR
 (TWP) 0100/1715



021066 FT SR 0873 SH
 0100/2320 (SR0873 SEG 0060/0000)
 0100/2215 OPOSSUM LN
 (T730)
 VENTURA DR
 0100/1271 (T891)
 0100/0838 ROBIN CR
 (TWP)

EXTRACT DATE: 12/28/2024 ROADWAY MANAGEMENT SYSTEM PAGE NUMBER: 380
PRINT DATE: 12/30/2024 SLD COUNTY/SR - ANNUAL PRINT COUNTY: LEHIGH

DIR: B TOTAL LEN: 3.990 MI. DIST: 05-3 SR: 4022
LEFT MUN: WASHINGTON T RIGHT MUN: WASHINGTON T

2 0 39054 0 00 0256+75 018746 FT			018746 FT EAGLE CR
EAGLE RD			(TWP)
(T855)	0100/0000	== ==	5 0100/0000 LENGTH(AH 2320 BK 2379)
OLD GRANGE RD	0090/2106	==	
(T818)			
LOWER CT	0090/1360	==	
(TWP)			
	016367 FT	==	0090/0791 HILDALE RD
			(T801)
			016367 FT 2 0 39054 0 00 0232+85
			APPLE BUTTER RD
			(SR4013 SEG 0040/1484)
			5 0090/0000 LENGTH(AH 2379 BK 2345)
	014022 FT		
FRIEDENS RD			014022 FT 2 0 39054 0 00 0209+00
(SR4020 SEG 0010/0000)	0080/0000	== ==	CLOVER HOLLOW RD
			(T795)
			5 0080/0000 LENGTH(AH 2345 BK 2742)
SPUR RD			
(T805)	0070/1532	==	
2 0 39054 0 00 0182+01 011280 FT			011280 FT
OLD MILL RD			
(T902)	0070/0000	==	5 0070/0000 LENGTH(AH 2742 BK 1457)
			0060/0805 BMSBN 39/4022/0060/0781
			0 0 00000 0 00 0000+00
			TROUT CREEK
COUNTY BRIDGE RD	0060/0745	==	0060/0781 BMSBG 39/4022/0060/0781
(T851)			
	009823 FT		
			009823 FT 2 0 39054 0 00 0167+43
			SWAMP HOLLOW RD
			(T738)
			5 0060/0000 LENGTH(AH 1457 BK 1832)

EXTRACT DATE: 12/28/2024 ROADWAY MANAGEMENT SYSTEM PAGE NUMBER: 379
PRINT DATE: 12/30/2024 SLD COUNTY/SR - ANNUAL PRINT COUNTY: LEHIGH

DIR: B TOTAL LEN: 3.990 MI. DIST: 05-3 SR: 4022
LEFT MUN: WASHINGTON T RIGHT MUN: WASHINGTON T

LOVERS LN
(T736)

FURNACE RD
(T859)

TOWNSHIP 00790 RT
(T790)

007991 FT

0040/1727

0040/1019

005808 FT

003527 FT

0020/1187

001196 FT

000000 FT

007991 FT 2 0 39054 0 00 0149+17
IRVIN RD
(SR4015 SEG 0030/2264)
MFC BEGIN = D
5 0050/0000 LENGTH(AH 1832 BK 2183)

0040/1394 WERLEY RD
(T877)

0040/0498 BMSEN 39/4022/0040/0484
2 0 39054 0 00 0131+95
L. TROUT CK.
0040/0484 BMSBG 39/4022/0040/0484
WASHINGTON
0040/0262 HEIDELBERG T
005808 FT 2 0 39054 0 00 0127+11
5 0040/0000 LENGTH(AH 2183 BK 2281)

003527 FT 2 0 39054 0 00 0104+47
5 0030/0000 LENGTH(AH 2281 BK 2331)

0020/1229 SAEGERSVILLE RD
(T790)

001196 FT 2 0 39054 0 00 0079+91
5 0020/0000 LENGTH(AH 2331 BK 1196)

000000 FT 2 0 39054 0 00 0068+94
NC BE ST STATION RD
CHURCH RD
(SR4014 SEG 0050/0000)
MFC BEGIN = E

5 0010/0000 LENGTH(AH 1196 BK 0000)

EXTRACT DATE: 12/28/2024 ROADWAY MANAGEMENT SYSTEM PAGE NUMBER: 378
PRINT DATE: 12/30/2024 SLD COUNTY/SR - ANNUAL PRINT COUNTY: LEHIGH

DIR: B TOTAL LEN: 1.737 MI. DIST: 05-3 SR: 4021
LEFT MUN: HEIDELBERG T RIGHT MUN: HEIDELBERG T

	009170 FT		009170 FT CHURCH RD
			0040/2048 (SR4014 SEG 0060/0000)
BULLHEAD RD (T781)	0040/1438	==	
	007122 FT		007122 FT 2 0 39108 0 00 0025+29
			0040/0000 LENGTH(AH 2048 BK 2520)
	004602 FT		004602 FT 2 0 39108 0 00 0000+00
MEMORIAL RD (T719)	0030/0000	==	MEMORIAL RD
			(SR4023 SEG 0020/3952)
			MFC BEGIN = D
			0030/0000 LENGTH(AH 2520 BK 2612)
		==	PFIEFFER CR
			0020/2405 (PRDR)
		==	PFIEFFER CR
SAWMILL RD (T791)	0020/1992	==	0020/2234 (PRDR)
	001990 FT		001990 FT 2 0 39094 0 00 0089+13
			0020/0000 LENGTH(AH 2612 BK 1990)
CENTRAL RD (T842)	0010/0484	==	
2 0 39094 0 00 0109+56 000000 FT			NC SAEGERSVILLE RD
BAKE OVEN RD			BAKE OVEN RD
(SR4019 SEG 0140/0000) 0010/0000			000000 FT (SR4019 SEG 0140/0000)
			MFC BEGIN = E
			0010/0000 LENGTH(AH 1990 BK 0000)

EXTRACT DATE: 12/28/2024 ROADWAY MANAGEMENT SYSTEM PAGE NUMBER: 377
PRINT DATE: 12/30/2024 SLD COUNTY/SR - ANNUAL PRINT COUNTY: LEHIGH
DIR: B TOTAL LEN: 1.897 MI. DIST: 05-3 SR: 4020
LEFT MUN: WASHINGTON T RIGHT MUN: WASHINGTON T

MAIN ST 010018 FT
(SR0873 SEG 0100/0000) 0040/2561



010018 FT MAIN ST
0040/2561 (SR0873 SEG 0100/0000)

EXTRACT DATE: 12/28/2024 ROADWAY MANAGEMENT SYSTEM PAGE NUMBER: 376
PRINT DATE: 12/30/2024 SLD COUNTY/SR - ANNUAL PRINT COUNTY: LEHIGH

DIR: B TOTAL LEN: 1.897 MI. DIST: 05-3 SR: 4020
LEFT MUN: WASHINGTON T RIGHT MUN: WASHINGTON T

	007457 FT	==	0040/0332 MEADOW LN (TWP) 007457 FT 2 0 39116 0 00 0075+06 S 0040/0000 LENGTH(AH 2561 BK 2514)
		==	0030/1390 HILL RD (T793) 0030/1327 BMS EN 39/7476/9900/6759 2 0 39116 0 00 0050+01 PA TPK (I-476)
SMITH HILL RD (T793)	0030/1130	==	0030/1223 BMSBG 39/7476/9900/6759 TURNPIKE ACCESS RD 0030/1130 (GOVT)
	004943 FT	==	004943 FT 2 0 39116 0 00 0050+01 S 0030/0000 LENGTH(AH 2514 BK 2447)
2 0 39116 0 00 0025+00 002496 FT CHRISTMAS LN (T818)	0020/0000	==	002496 FT S 0020/0000 LENGTH(AH 2447 BK 2496)
		==	0010/1884 OLD GRANGE RD (T818)
	000000 FT		000000 FT 2 0 39116 0 00 0000+00 NC FR IEDENS RD BEST STATION RD (SR4022 SEG 0080/0000) INTER-BK CLOVER HOLLOW RD (T795) MFC BEGIN = E S 0010/0000 LENGTH(AH 2496 BK 0000)

EXTRACT DATE: 12/28/2024 ROADWAY MANAGEMENT SYSTEM PAGE NUMBER: 375
PRINT DATE: 12/30/2024 SLD COUNTY/SR - ANNUAL PRINT COUNTY: LEHIGH

DIR: B TOTAL LEN: 9.149 MI. DIST: 05-3 SR: 4019
LEFT MUN: HEIDELBERG T RIGHT MUN: HEIDELBERG T

	048306 FT		048306 FT	INTER-AHD	BAKE OVEN RD (T806)
			0190/3472		MOUNTAIN RD (SR4024 SEG 0100/0716)
	044834 FT		044834 FT	2 0 39061 0 00 0164+68	
				FRITZINGER RD (T721)	
REIDY MILL RD (T851)	0180/1725	==	5 0190/0000	LENGTH(AH 3472 BK 1981)	
		==			
2 0 39061 0 00 0144+75	042853 FT		042853 FT		
MANTZ RD (T851)	0180/0000	==	5 0180/0000	LENGTH(AH 1981 BK 2257)	
		==			
REX RD (T725)	0170/1452	==	0170/1614	HANDWERK RD (T725)	
		==			
	040596 FT		0170/0621	BACHMAN RD (T850)	
		==	040596 FT	2 0 39061 0 00 0122+08	
		==		BUCKERY RD (T723)	
		==	5 0170/0000	LENGTH(AH 2257 BK 3746)	

EXTRACT DATE: 12/28/2024 ROADWAY MANAGEMENT SYSTEM PAGE NUMBER: 374
PRINT DATE: 12/30/2024 SLD COUNTY/SR - ANNUAL PRINT COUNTY: LEHIGH

DIR: B TOTAL LEN: 9.149 MI. DIST: 05-3 SR: 4019
LEFT MUN: HEIDELBERG T RIGHT MUN: HEIDELBERG T

PENNDOT STOCKPILE 15
(GOVT)

0160/0718

036850 FT

MEMORIAL RD
(SR4028 SEG 0050/3169)

0160/0000

HUNTERS HILL RD
(T778)

0150/2451

033732 FT

031385 FT

0160/1097 BMS EN 39/4019/0160/1057
2 0 39061 0 00 0095+27
TR. JORDAN CK
0160/1083 BMSBG 39/4019/0160/1057
RAILROAD RD
0160/0799 (SR4026 SEG 0010/0000)
0160/0718 (APRA) PENNDOT STOCKPIL
DAFFODIL DR
0160/0137 (PRDR)
036850 FT 2 0 39061 0 00 0084+55
MEMORIAL RD
(T719)
0160/0000 LENGTH(AH 3746 BK 3118)
033732 FT 2 0 39061 0 00 0053+00
SCHALLER CT
(T879)
0150/0000 LENGTH(AH 3118 BK 2347)
CENTRAL RD
(T790)
0140/0362 2 0 39061 0 00 0029+17
031385 FT SAEGERSVILLE RD
(SR4021 SEG 0010/0000)
0140/0000 LENGTH(AH 2347 BK 2983)
0130/2671 BMS EN 39/4019/0130/2652
2 0 39061 0 00 0026+60
TR. JORDAN CK
0130/2652 BMSBG 39/4019/0130/2652

EXTRACT DATE: 12/28/2024 ROADWAY MANAGEMENT SYSTEM PAGE NUMBER: 373
PRINT DATE: 12/30/2024 SLD COUNTY/SR - ANNUAL PRINT COUNTY: LEHIGH

DIR: B TOTAL LEN: 9.149 MI. DIST: 05-3 SR: 4019
LEFT MUN: HEIDELBERG T RIGHT MUN: HEIDELBERG T

028402 FT		028402 FT	2 0 39061 0 00 0000+00
			SR 0309 SH
			(SR0309 SEG 0460/0000)
		NC BAKE OVEN RD	
		WERLEYS CORNER RD	
		(TWP)	
		INTER-BK	SR 0309 SH
			(SR0309 SEG 0460/0000)
028402 FT		0130/0000	LENGTH(AH 2983 BK 1662)
		028402 FT	
		7124/0000	LENGTH(AH 1662 BK 2173)
		INTER-AHD	SR 100 SH
			(SR0100 SEG 0340/0000)
			SR 100 SH
		0110/2173	(SR0100 SEG 0340/0000)
KERSCHNER RD			
(T663)			
0110/1288	==		
026229 FT		0110/0873	VIXEN CT
			(T865)
		026229 FT	2 0 39062 0 00 0019+92
		0110/0000	LENGTH(AH 2173 BK 1948)
2 0 39062 0 00 0000+00		024281 FT	
FLINT HILL RD			
(SR4030 SEG 0070/2550)		0100/0000	LENGTH(AH 1948 BK 1247)
			HOLLENBACH RD
		0090/0994	(T659)
023034 FT		023034 FT	2 0 39063 0 00 0231+42
			HEIDELBERG
			LOWHILL T
		0090/0000	LENGTH(AH 1247 BK 2170)
BAUSCH RD			
(T649)			
0080/0197	==		

EXTRACT DATE: 12/28/2024 ROADWAY MANAGEMENT SYSTEM PAGE NUMBER: 372
PRINT DATE: 12/30/2024 SLD COUNTY/SR - ANNUAL PRINT COUNTY: LEHIGH

DIR: B TOTAL LEN: 9.149 MI. DIST: 05-3 SR: 4019
LEFT MUN: LOWHILL T RIGHT MUN: LOWHILL T

020864 FT

020864 FT 2 0 39063 0 00 0209+10
COUNTRY SPRING RD
(T649)
[S] 0080/0000 LENGTH(AH 2170 BK 2477)
LC FOR COUNTRY SPRING R
0070/2374 (CONN)
0070/2116 BMSSEN 39/4019/0070/2065
2 0 39063 0 00 0204+75
SWITZER CR.
0070/2065 BMSBG 39/4019/0070/2065

018387 FT

0070/0472 LOWHILL
018387 FT WEISENBERG T
2 0 39063 0 00 0184+00
NORTH END RD
(T642)
[S] 0070/0000 LENGTH(AH 2477 BK 2975)

HOMESTEAD RD
(T849)

0060/0741

015412 FT

015412 FT 2 0 39063 0 00 0154+25
SWEITZER RD
(T849)
[S] 0060/0000 LENGTH(AH 2975 BK 3660)

2 0 39063 0 00 0117+35 011752 FT
FIVE POINT RD
(T637) 0050/0000

011752 FT
[S] 0050/0000 LENGTH(AH 3660 BK 2503)
WEISENBERG CHURCH RD
0040/2364 (T859)

EXTRACT DATE: 12/28/2024 ROADWAY MANAGEMENT SYSTEM PAGE NUMBER: 371
PRINT DATE: 12/30/2024 SLD COUNTY/SR - ANNUAL PRINT COUNTY: LEHIGH

DIR: B TOTAL LEN: 9.149 MI. DIST: 05-3 SR: 4019
LEFT MUN: WEISENBERG T RIGHT MUN: WEISENBERG T

ROSS VALLEY RD
(T654)

0040/1496 ==

009249 FT

009249 FT 2 0 39063 0 00 0092+31
HOLBENS VALLEY RD
(SR4040 SEG 0140/0000)
5 0040/0000 LENGTH(AH 2503 BK 3504)

2 0 39063 0 00 0057+30 005745 FT
CARPET RD
(T648) 0030/0000

005745 FT
5 0030/0000 LENGTH(AH 3504 BK 2067)
CARPET RD
0020/2027 (T633)

2 0 39063 0 00 0036+57 003678 FT
LOCH VALLEY RD
(SR4044 SEG 0030/2641) 0020/0000




003678 FT
5 0020/0000 LENGTH(AH 2067 BK 3678)
BLACKSMITH RD
0010/3643 (T640)

2 0 39063 0 00 0000+00 000000 FT
GOLDEN KEY RD
(SR0863 SEG 0120/0578) 0010/0000

NC WERLEYS CORNER RD
INTER-BK GOLDEN KEY RD
000000 FT (SR0863 SEG 0120/0578)
MFC BEGIN = D
5 0010/0000 LENGTH(AH 3678 BK 0000)

EXTRACT DATE: 12/28/2024 ROADWAY MANAGEMENT SYSTEM PAGE NUMBER: 370
PRINT DATE: 12/30/2024 SLD COUNTY/SR - ANNUAL PRINT COUNTY: LEHIGH

DIR: B TOTAL LEN: 3.959 MI. DIST: 05-3 SR: 4018
LEFT MUN: SLATINGTON B RIGHT MUN: SLATINGTON B

	020895 FT		020895 FT MAIN ST (SR0873 SEG 0120/0000)
		==	0090/2456
WILLOW AV (BORO)	0090/2273	==	LONG AL (BORO)
		==	0090/1832 UNKNOWN AL (BORO)
		==	NC DOWELL ST
		==	0090/1477 CHURCH ST (BORO)
		==	0090/1356 FIFTH ST (BORO)
		==	0090/0715 SIXTH ST (BORO)
NORTH SEVENTH ST (BORO)	0090/0308 018439 FT	==	018439 FT 1 1 00745 0 01 0213+67 SEVENTH ST (BORO)
		==	 0090/0000 LENGTH(AH 2463 BK 1747)
	016692 FT	--	SLATINGTON
		--	0080/0465 WASHINGTON T
		--	016692 FT 1 1 00745 0 01 0200+80
		--	NC WEST CHURCH ST
		--	WILLIAMSTOWN LN (TWP)
		==	 0080/0000 LENGTH(AH 1747 BK 3163)
FRANKLIN ST (T809) UNKNOWN AL	0070/0636	==	0070/0800 OP ID PA TPK (1-476) 39/7476/9900/6853

DIR: B TOTAL LEN: 3.959 MI. DIST: 05-3 SR: 4018
LEFT MUN: WASHINGTON T RIGHT MUN: WASHINGTON T

[illegible]

EXTRACT DATE: 12/28/2024 ROADWAY MANAGEMENT SYSTEM PAGE NUMBER: 368
PRINT DATE: 12/30/2024 SLD COUNTY/SR - ANNUAL PRINT COUNTY: LEHIGH

DIR: B TOTAL LEN: 3.959 MI.
LEFT MUN: WASHINGTON T

DIST: 05-3 SR: 4018
RIGHT MUN: WASHINGTON T

1 1 00745 0 01 0094+00 006503 FT
EAST GRANT ST
(T787) 0040/0000
MORGAN ST
(T863) 0030/2132

BROWN ST
(SR4017 SEG 0010/0000) 0030/1777

ALLEY
(TWP) 0030/0618

UNKNOWN AL
(TWP) 0030/0542

004237 FT

002816 FT

000000 FT

006503 FT WEST GRANT ST
(T786)
5 0040/0000 LENGTH(AH 2015 BK 2266)
FACTORY AV
(T787)

0030/2132
0030/2036 BMSBN 39/4018/0030/2006
1 1 00745 0 01 0091+21
TROUT CREEK
0030/2006 BMSBG 39/4018/0030/2006

0030/1348 TOWNSHIP 0761 RT
(T761)
0030/1044 MIDDLE AV
(T853)

0030/0607 GARAGE AV
(TWP)

0030/0279 WELL AL
(TWP)
004237 FT 1 1 00745 0 01 0071+12
PARK ST
(T820)
5 0030/0000 LENGTH(AH 2266 BK 1421)

002816 FT 1 1 00745 0 01 0056+91
COUNTY BRIDGE RD
(T851)
5 0020/0000 LENGTH(AH 1421 BK 2816)

000000 FT 1 1 00745 0 01 0028+45
NC WEST MAIN ST
MOUNTAIN RD
(SR4024 SEG 0150/0000)

INTER-BK ASHFIELD RD
(T822)
MFC BEGIN = D
5 0010/0000 LENGTH(AH 2816 BK 0000)

EXTRACT DATE: 12/28/2024 ROADWAY MANAGEMENT SYSTEM PAGE NUMBER: 367
PRINT DATE: 12/30/2024 SLD COUNTY/SR - ANNUAL PRINT COUNTY: LEHIGH

DIR: B TOTAL LEN: 1.139 MI. DIST: 05-3 SR: 4017
LEFT MUN: WASHINGTON T RIGHT MUN: WASHINGTON T

	006012 FT		006012 FT MOUNTAIN RD 0020/2519 (SR4024 SEG 0170/1705)
	003493 FT		003493 FT 2 0 39121 0 00 0034+56 0020/0000 LENGTH(AH 2519 BK 3493)
CEMETARY ENTRANCE RD (PRDR) LOOP RD (T783)	0010/3453 0010/2941	== ==	
		==	0010/1462 DEER RD (T826)
			0010/0421 BMS EN 39/4017/0010/0411 2 0 39121 0 00 0004+18 TR. TROUT CR.
			0010/0411 BMS BG 39/4017/0010/0411 000000 FT 2 0 39121 0 00 0000+00 NC BROWN ST
000000 FT			WEST MAIN ST (SR4018 SEG 0030/1777) MFC BEGIN = E
			0010/0000 LENGTH(AH 3493 BK 0000)

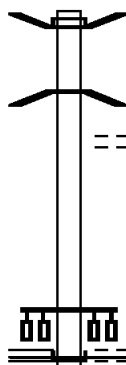
EXTRACT DATE: 12/28/2024 ROADWAY MANAGEMENT SYSTEM PAGE NUMBER: 366
PRINT DATE: 12/30/2024 SLD COUNTY/SR - ANNUAL PRINT COUNTY: LEHIGH

DIR: B TOTAL LEN: .227 MI. DIST: 05-3 SR: 4016
LEFT MUN: SLATINGTON B RIGHT MUN: SLATINGTON B

001199 FT

000000 FT

WALNUT ST
(SR0873 SEG 0130/0000) 0010/0000



001199 FT AH-NORTHAMPTON (48)
BMS EN 39/4016/0010/0780
INTER-AHD MAIN ST
0010/1199 (SR4022 SEG 0010/0000)
1 0 00175 0 01 0221+25
LEHIGH RIVER
0010/0780 BMSBG 39/4016/0010/0780
RAILROAD ST
0010/0308 (TWP)
000000 FT 1 0 00175 0 01 0226+85
NC MAIN ST
WALNUT ST
(BORO)
INTER-BK MAIN ST
(SR0873 SEG 0130/0000)
MFC BEGIN = C
0010/0000 LENGTH(AH 1199 BK 0000)

EXTRACT DATE: 12/28/2024 ROADWAY MANAGEMENT SYSTEM PAGE NUMBER: 365
PRINT DATE: 12/30/2024 SLD COUNTY/SR - ANNUAL PRINT COUNTY: LEHIGH

DIR: B TOTAL LEN: 1.254 MI. DIST: 05-3 SR: 4015
LEFT MUN: WASHINGTON T RIGHT MUN: WASHINGTON T

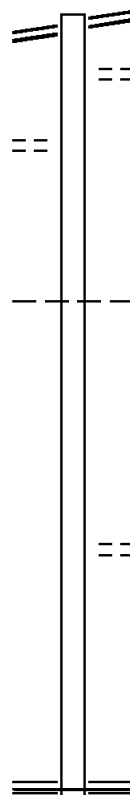
BEST STATION RD 006623 FT
(SR4022 SEG 0050/0000) 0030/2264

WERLEY RD
(T877) 0030/1420

004359 FT

002493 FT

000000 FT



006623 FT BEST STATION RD
0030/2264 (SR4022 SEG 0050/0000)
0030/2244 TRESTLE LN
(PRDR)

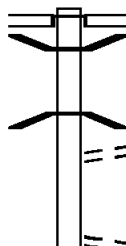
004359 FT 2 0 39055 0 00 0043+68
WASHINGTON
HEIDELBERG T
S 0030/0000 LENGTH(AH 2264 BK 1866)

002493 FT 2 0 39055 0 00 0024+93
S 0020/0000 LENGTH(AH 1866 BK 2493)
0010/1632 HILLDALE RD
(T801)

000000 FT 2 0 39055 0 00 0000+00
NC IRVIN RD
CHURCH RD
(SR4014 SEG 0070/0000)
MFC BEGIN = D
S 0010/0000 LENGTH(AH 2493 BK 0000)

EXTRACT DATE: 12/28/2024 ROADWAY MANAGEMENT SYSTEM PAGE NUMBER: 364
 PRINT DATE: 12/30/2024 SLD COUNTY/SR - ANNUAL PRINT COUNTY: LEHIGH
 DIR: B TOTAL LEN: 11.826 MI. DIST: 05-3 SR: 4014
 LEFT MUN: NORTH WHITEHALL T RIGHT MUN: NORTH WHITEHALL T

062442 FT



062442 FT
 INTER-AHD MAUSER ST
 (T705)
 MACARTHUR RD
 0230/2143 (SR0145 SEG 0270/0955)
 0230/2085 BMSBN 39/4014/0230/2054
 2039052001 0370+49
 FELL'S CREEK
 0230/2054 BMSBG 39/4014/0230/2054
 FOR SR 0145 AND 4014
 0230/1998 (CONN)
 EGYPT RD
 0230/1325 (T716)

EXTRACT DATE: 12/28/2024 ROADWAY MANAGEMENT SYSTEM PAGE NUMBER: 363
PRINT DATE: 12/30/2024 SLD COUNTY/SR - ANNUAL PRINT COUNTY: LEHIGH

DIR: B TOTAL LEN: 11.826 MI. DIST: 05-3 SR: 4014
LEFT MUN: NORTH WHITEHALL T RIGHT MUN: NORTH WHITEHALL T

060299 FT

060299 FT 2 0 39052 0 01 0350+04
5 0230/0000 LENGTH(AH 2143 BK 3179)

2 0 39052 0 01 0318+60 057120 FT
LEDGE RD
(T712) 0220/0000

0220/0198 BMS EN 39/4014/0220/0170
2 0 39052 0 01 0319+88
FELLS CREEK
0220/0170 BMSBG 39/4014/0220/0170
057120 FT

5 0220/0000 LENGTH(AH 3179 BK 3249)
0210/2377 OVERLOOK RD
(T712)

053871 FT

0210/0433 BMS EN 39/4014/0210/0418
2 0 39052 0 01 0289+90
FELLS CREEK
0210/0418 BMSBG 39/4014/0210/0418
053871 FT 2 0 39052 0 01 0285+92
SPARROW LN
(T706)

5 0210/0000 LENGTH(AH 3249 BK 2595)

2 0 39052 0 01 0260+05 051276 FT
RIVERVIEW RD
(T702) 0200/0000

0200/0479 OAKLAND RD
051276 FT (T702)

5 0200/0000 LENGTH(AH 2595 BK 3004)

EXTRACT DATE: 12/28/2024 ROADWAY MANAGEMENT SYSTEM PAGE NUMBER: 362
PRINT DATE: 12/30/2024 SLD COUNTY/SR - ANNUAL PRINT COUNTY: LEHIGH

DIR: B TOTAL LEN: 11.826 MI. DIST: 05-3 SR: 4014
LEFT MUN: NORTH WHITEHALL T RIGHT MUN: NORTH WHITEHALL T

	048272 FT		048272 FT	2 0 39052 0 01 0229+68 SCHEIDYS RD (SR1025 SEG 0050/1745)
		==	0190/0000	LENGTH(AH 3004 BK 2053)
			0180/1995	BMSSEN 39/4014/0180/1932
				2 0 39052 0 00 0228+75
			0180/1969	FELLS CREEK BMSBG 39/4014/0180/1932
RIDGE RD (T718)	0180/1043	==		
	046219 FT		046219 FT	2 0 39052 0 00 0209+34
			0180/0000	LENGTH(AH 2053 BK 2538)
COBBLESTONE DR (TWP)	0170/1995	==		
PARADISE RD (SR4012 SEG 0020/2398)	0170/0767	==		
			0170/0430	BMSSEN 39/4014/0170/0411
				2 0 39052 0 00 0187+56
			0170/0411	FELLS CREEK
	043681 FT		043681 FT	BMSBG 39/4014/0170/0411
				2 0 39052 0 00 0183+83
				COBBLER RD (T694)
FELLS CREEK RD (TWP)	0160/2265	==	0170/0000	LENGTH(AH 2538 BK 2772)
		==	0160/0654	CARRIAGE PATH DR (TWP)
SUNSET DR (TWP)	0160/0333	==		
	040909 FT		040909 FT	2 0 39052 0 00 0155+80
				OLD POST RD (SR4011 SEG 0030/0000)

EXTRACT DATE: 12/28/2024 ROADWAY MANAGEMENT SYSTEM PAGE NUMBER: 361
PRINT DATE: 12/30/2024 SLD COUNTY/SR - ANNUAL PRINT COUNTY: LEHIGH

DIR: B TOTAL LEN: 11.826 MI. DIST: 05-3 SR: 4014
LEFT MUN: NORTH WHITEHALL T RIGHT MUN: NORTH WHITEHALL T

ROBERTS RD
(TWP)
STEPHANIE DR
(TWP)
HOFFMAN DR N
(TWP)

0150/1759
0150/1215
0150/0622
038811 FT

PARK VALLEY RD
(T672)

0140/2246

MANOR RD
(T865)

0140/1556

FIRE LN
(T866)

0140/0574
035611 FT

2 0 39052 0 00 0069+80 032265 FT
BOTTOM RD

0160/0000 LENGTH(AH 2772 BK 2098)

0150/0622 HOFFMAN DR S
(TWP)

038811 FT 2 0 39052 0 00 0133+78
CIDER PRESS RD
(T670)

0150/0000 LENGTH(AH 2098 BK 3200)
0140/2785 BMSBN 39/4014/0140/2769
2 0 39052 0 00 0130+71
COPLAY CREEK
0140/2769 BMSBG 39/4014/0140/2769
HUFF LN
0140/2441 (PRDR)

0140/1985 PA TPK (I-476)
OP ID 39/7476/9900/6451
TANNERY RD
0140/1556 (TWP)
NC NEFFS LAURYS RD
0140/1198 NEFFS LAURYS RD
(T731)

035611 FT 2 0 39052 0 00 0103+17
MAIN ST
(SR0873 SEG 0030/1386)

0140/0000 LENGTH(AH 3200 BK 3346)

(APRA) HOHENSILT WELDI
GROVE ST
0130/2337 (T844)
NORTH WHITEHALL
0130/2257 WASHINGTON T
OAKWOOD LN
0130/2017 (T726)

032265 FT

EXTRACT DATE: 12/28/2024 ROADWAY MANAGEMENT SYSTEM PAGE NUMBER: 360
PRINT DATE: 12/30/2024 SLD COUNTY/SR - ANNUAL PRINT COUNTY: LEHIGH

DIR: B TOTAL LEN: 11.826 MI. DIST: 05-3 SR: 4014
LEFT MUN: WASHINGTON T RIGHT MUN: WASHINGTON T

(T728)	0130/0000	==	5 0130/0000	LENGTH(AH 3346 BK 3674)
				TRIB.MILL CK
				STRUCTURE LENGTH 8 FT
			0120/2287	BMSID 39/4014/0120/2287
		==	0120/2087	OPOSSUM LN
				(T730)
		==	0120/1394	HOFFMAN LN
				(TWP)
		==	0120/0491	ASH CT
028591 FT			028591 FT	(T892)
				2 0 39052 0 00 0033+05
		==		VALLEY RD
				(T732)
		==	5 0120/0000	LENGTH(AH 3674 BK 3334)
		==	0110/1239	SCHOOL RD
				(T850)
		==	0110/0405	SCHOOL RD
				(T850)
		==	0110/0120	FOR SR 4009 AND 4014
025257 FT			025257 FT	(CONN)
				2 0 39052 0 00 0000+00
		==		NEWSIDE RD
				(SR4009 SEG 0080/0477)
		==	5 0110/0000	NC PARK AV
				LENGTH(AH 3334 BK 2502)
		==	0100/1881	WASHINGTON
				HEIDELBERG T
		==	0100/0722	HEIDELBERG HEIGHTS RD
				(T672)
		==	0100/0498	TR.MILL CK.
			022755 FT	STRUCTURE LENGTH 11 FT
				BMSID 39/4014/0100/0498
2 0 39057 0 02 0337+26 022755 FT		==	5 0100/0000	LENGTH(AH 2502 BK 3707)
APPLE BUTTER RD				
(SR4013 SEG 0010/0000)	0100/0000			

EXTRACT DATE: 12/28/2024 ROADWAY MANAGEMENT SYSTEM PAGE NUMBER: 359
PRINT DATE: 12/30/2024 SLD COUNTY/SR - ANNUAL PRINT COUNTY: LEHIGH

DIR: B TOTAL LEN: 11.826 MI. DIST: 05-3 SR: 4014
LEFT MUN: HEIDELBERG T RIGHT MUN: HEIDELBERG T

LIMEKILN RD
(T738)

0090/1619 ==

019048 FT

019048 FT 2 0 39057 0 02 0374+54
S 0090/0000 LENGTH(AH 3707 BK 1989)

017059 FT

017059 FT 2 0 39057 0 02 0394+43
S 0080/0000 LENGTH(AH 1989 BK 2127)

2 0 39057 0 02 0415+78 014932 FT
IRVIN RD
(SR4015 SEG 0010/0000) 0070/0000

014932 FT

S 0070/0000 LENGTH(AH 2127 BK 2628)

==

0060/1524 PHILLIPS RD
(T800)

012304 FT

012304 FT 2 0 39057 0 03 0442+92
SAEGERSVILLE RD
(SR4021 SEG 0040/2048)

SAEGERSVILLE RD
(T790)

0050/2415 ==

S 0060/0000 MFC BEGIN = D
LENGTH(AH 2628 BK 2429)

EXTRACT DATE: 12/28/2024 ROADWAY MANAGEMENT SYSTEM PAGE NUMBER: 358
PRINT DATE: 12/30/2024 SLD COUNTY/SR - ANNUAL PRINT COUNTY: LEHIGH

DIR: B TOTAL LEN: 11.826 MI. DIST: 05-3 SR: 4014
LEFT MUN: HEIDELBERG T RIGHT MUN: HEIDELBERG T

2 0 39057 0 03 0467+13 009875 FT
BEST STATION RD
(SR4022 SEG 0010/0000) 0050/0000

009875 FT

0050/0000 LENGTH(AH 2429 BK 2243)

RAILROAD ST
(SR4026 SEG 0030/1305)
NC CHURCH RD
CHURCH RD
(T804)

0040/0900

007632 FT

007632 FT 2 0 39057 0 03 0489+66
0040/0000 LENGTH(AH 2243 BK 3065)

HARTER RD
(T721)

0030/0082
004567 FT

004567 FT 2 0 39057 0 03 0520+42

HARTER RD
(T721)

0030/0000 LENGTH(AH 3065 BK 2078)

002489 FT

002489 FT 2 0 39057 0 03 0544+55
0020/0000 LENGTH(AH 2078 BK 2489)

000000 FT

000000 FT 2 0 39057 0 03 0566+30

MOUNTAIN RD
(SR4024 SEG 0120/0735)
NC RESERVOIR RD
MFC BEGIN = E

MOUNTAIN RD
(SR4024 SEG 0120/0735) 0010/0000

0010/0000 LENGTH(AH 2489 BK 0000)

EXTRACT DATE: 12/28/2024 ROADWAY MANAGEMENT SYSTEM PAGE NUMBER: 357
PRINT DATE: 12/30/2024 SLD COUNTY/SR - ANNUAL PRINT COUNTY: LEHIGH

DIR: B TOTAL LEN: 1.703 MI. DIST: 05-3 SR: 4013
LEFT MUN: WASHINGTON T RIGHT MUN: WASHINGTON T

HILLDALE RD
(T801)

008994 FT

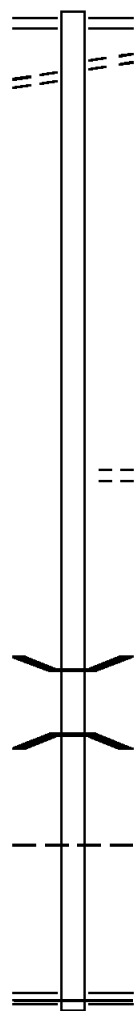
0040/1036

007510 FT

004996 FT

002585 FT

000000 FT



008994 FT BEST STATION RD
0040/1484 (SR4022 SEG 0090/0000)
0040/1036 HILLDALE RD
(T801)

007510 FT 2 0 39120 0 00 0075+31
0040/0000 LENGTH(AH 1484 BK 2514)

004996 FT 2 0 39120 0 00 0049+34
0030/0000 LENGTH(AH 2514 BK 2411)

0020/1426 CIDER PRESS RD
(T717)

002585 FT 2 0 39120 0 00 0025+23
0020/0000 LENGTH(AH 2411 BK 2585)

0010/1423 BMS EN 39/4013/0010/1415
2 0 39120 0 00 0014+36
TR. MILL CR.
0010/1415 BMSBG 39/4013/0010/1415

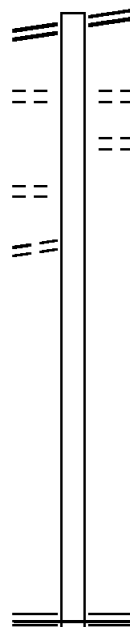
0010/0186 WASHINGTON
000000 FT HEIDELBERG T
NC AP 2 0 39120 0 00 0000+00
PLE BUTTER RD
CHURCH RD
(SR4014 SEG 0100/0000)
MFC BEGIN = E
0010/0000 LENGTH(AH 2585 BK 0000)

EXTRACT DATE: 12/28/2024 ROADWAY MANAGEMENT SYSTEM PAGE NUMBER: 356
PRINT DATE: 12/30/2024 SLD COUNTY/SR - ANNUAL PRINT COUNTY: LEHIGH

DIR: B TOTAL LEN: .938 MI. DIST: 05-3 SR: 4012
LEFT MUN: NORTH WHITEHALL T RIGHT MUN: NORTH WHITEHALL T

NEFFS LAURYS RD 004953 FT
(SR4014 SEG 0170/0767) 0020/2398
COBBLESTONE DR 0020/1697
(TWP)
BRIDLE PATH ST 0020/1071
(TWP)
PARADISE RD 0020/0766
(T772)
002555 FT

000000 FT



004953 FT NEFFS LAURYS RD
0020/2398 (SR4014 SEG 0170/0767)
COBBLESTONE CT
0020/1697 (TWP)
MEADOW LN
0020/1311 (TWP)
NC PARADISE RD
002555 FT 2 0 39053 0 00 0025+30
5 0020/0000 LENGTH(AH 2398 BK 2555)
000000 FT 2 0 39053 0 00 0049+39
NC RISING SUN RD
OLD POST RD
(SR4011 SEG 0040/0000)
MFC BEGIN = E
5 0010/0000 LENGTH(AH 2555 BK 0000)

EXTRACT DATE: 12/28/2024 ROADWAY MANAGEMENT SYSTEM PAGE NUMBER: 355
PRINT DATE: 12/30/2024 SLD COUNTY/SR - ANNUAL PRINT COUNTY: LEHIGH

DIR: B TOTAL LEN: 3.522 MI. DIST: 05-3 SR: 4011
LEFT MUN: WASHINGTON T RIGHT MUN: WASHINGTON T

MAIN ST 018597 FT
(SR0873 SEG 0080/0000) 0080/1643

CHURCH ST
(T803) 0080/0966

RIP CT
(TWP) 0080/0222
016954 FT

2 0 39053 0 01 0124+78 014425 FT
RAMBLEWOOD LN
(TWP)
CUTOFF RD
(T674) 0070/0000

012040 FT

018597 FT MAIN ST
0080/1643 (SR0873 SEG 0080/0000)

0080/0619 HIGH HILL RD
(T803)

016954 FT 2 0 39053 0 01 0149+84
0080/0000 LENGTH(AH 1643 BK 2529)
ENTR TO TRAILER PARK
0070/2312 (PRDR)

014425 FT

0070/0000 LENGTH(AH 2529 BK 2385)

012040 FT 2 0 39053 0 01 0100+86
WOODBINE ST
(T709)
0060/0000 LENGTH(AH 2385 BK 2614)

0050/1511 WASHINGTON
NORTH WHITEHALL T


```

5 0010/0000  LENGTH(AH 2520 BK 0000)

```

EXTRACT DATE: 12/28/2024 ROADWAY MANAGEMENT SYSTEM PAGE NUMBER: 353
PRINT DATE: 12/30/2024 SLD COUNTY/SR - ANNUAL PRINT COUNTY: LEHIGH

DIR: B TOTAL LEN: 2.227 MI. DIST: 05-3 SR: 4010
LEFT MUN: NORTH WHITEHALL T RIGHT MUN: NORTH WHITEHALL T

011757 FT

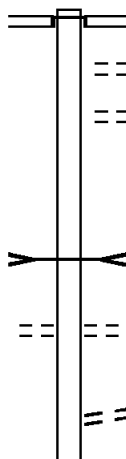
011757 FT
INTER-AHD AUDREY DR
(PRDR)
MAUCH CHUNK RD
0040/3030 (SR1017 SEG 0150/0000)
VINE ST
0040/2872 (TWP)
PENN ST
0040/2714 (TWP)

TR.COPLAY CR
STRUCTURE LENGTH 13 FT
0040/1336 BMSID 39/4010/0040/1336

008727 FT

COFFEETOWN RD
(T678)
0040/0517 2 0 39091 0 00 0087+37
008727 FT MAPLE ST
(T680)
5 0040/0000 LENGTH(AH 3030 BK 3164)

MAPLE ST



EXTRACT DATE: 12/28/2024 ROADWAY MANAGEMENT SYSTEM PAGE NUMBER: 352
PRINT DATE: 12/30/2024 SLD COUNTY/SR - ANNUAL PRINT COUNTY: LEHIGH

DIR: B TOTAL LEN: 2.227 MI. DIST: 05-3 SR: 4010
LEFT MUN: NORTH WHITEHALL T RIGHT MUN: NORTH WHITEHALL T

(T680)	0030/3078	==	
		==	0030/1680 WOOD ST (T691)
VALLEY GREEN DR (T949)	0030/0995	==	
	005563 FT		005563 FT 2 0 39091 0 00 0059+99 LAND LN (T895)
		==	5 0030/0000 LENGTH(AH 3164 BK 2499)
MALLARD RD (T671)	0020/1789	==	
			0020/0777 BMS EN 39/4010/0020/0742 2 0 39091 0 00 0038+12 COPLAY CREEK
			0020/0742 BMSBG 39/4010/0020/0742 COPLAY CREEK RD
	003064 FT	==	0020/0291 (T850)
			003064 FT 2 0 39091 0 00 0030+42 PA TPK (I-476)
			5 0020/0000 OP ID 39/7476/9900/6284 LENGTH(AH 2499 BK 3064)
		==	0010/1837 PARK VIEW DR (T893)
		==	0010/1301 SPRING HILL DR (T908)
UNKNOWN AL (PRDR)	0010/0209	==	
	000000 FT		000000 FT 2 0 39091 0 00 0000+00 NC SAND SPRING RD MAIN ST (SR0309 SEG 0370/0000)
			INTER-BK ORCHARD RD (T684)
			5 0010/0000 MFC BEGIN = D LENGTH(AH 3064 BK 0000)

EXTRACT DATE: 12/28/2024 ROADWAY MANAGEMENT SYSTEM PAGE NUMBER: 351
PRINT DATE: 12/30/2024 SLD COUNTY/SR - ANNUAL PRINT COUNTY: LEHIGH

DIR: B TOTAL LEN: 3.204 MI. DIST: 05-3 SR: 4009
LEFT MUN: WASHINGTON T RIGHT MUN: WASHINGTON T

CHURCH RD 016918 FT
(SR4014 SEG 0110/0000) 0080/0477

016441 FT



016918 FT PARK AV
0080/0477 (SR4014 SEG 0110/0000)
FOR SR 4009 AND 4014
(CONN)
2 0 39057 0 01 0303+61
016441 FT LENGTH(AH 0477 BK 2929)
0080/0000 WASHINGTON

EXTRACT DATE: 12/28/2024 ROADWAY MANAGEMENT SYSTEM PAGE NUMBER: 350
PRINT DATE: 12/30/2024 SLD COUNTY/SR - ANNUAL PRINT COUNTY: LEHIGH

DIR: B TOTAL LEN: 3.204 MI. DIST: 05-3 SR: 4009
LEFT MUN: WASHINGTON T RIGHT MUN: WASHINGTON T

MEMORIAL RD
(T855)

0070/1145

2 0 39057 0 01 0276+20 013512 FT
PINE TOP RD
(T855)

0070/0000

2 0 39057 0 01 0253+48 011267 FT
SR 0309 SH
(SR0309 SEG 0410/1600)

0060/0000
011267 FT

JUNIPER DR
(PRDR)

0050/0106
009985 FT

0070/2786 HEIDELBERG T
RACHEL DR
(TWP)

0070/1634 WASHINGTON ST
(T714)
MILL CREEK
STRUCTURE LENGTH 25 FT
0070/1276 BMSID 39/4009/0070/1276

013512 FT

5 0070/0000 LENGTH(AH 2929 BK 2245)

0060/0213 BMS EN 39/4009/0060/0235
2 0 39057 0 01 0253+48

0060/0200 TR. MILL CR.
0060/0001 BMSBG 39/4009/0060/0235
011267 FT MFC BEGIN = D
INTER-BK WSIDE RD

5 0060/0000 SR 0309 SH
011267 FT (SR0309 SEG 0410/1600)
7054/0000 LTH AH 002245 BK 000100
INTER-AHD

0050/1282 LTH AH 000100 BK 001282
SR 0309 SH

0050/1074 (SR0309 SEG 0410/1306)
(PRDR) SR 0309 SH

0050/0478 (SR0309 SEG 0410/1306)
(PRDR) CREEK DR
LOFTIN DR

0050/0381 LC FOR LOFTIN DR
(CONN)

009985 FT 2 0 39057 0 01 0239+04
HEIDELBERG

5 0050/0000 LOWHILL T
LENGTH(AH 1282 BK 2156)

EXTRACT DATE: 12/28/2024 ROADWAY MANAGEMENT SYSTEM PAGE NUMBER: 349
PRINT DATE: 12/30/2024 SLD COUNTY/SR - ANNUAL PRINT COUNTY: LEHIGH

DIR: B TOTAL LEN: 3.204 MI. DIST: 05-3 SR: 4009
LEFT MUN: LOWHILL T RIGHT MUN: LOWHILL T

BROWNING RD
(T665)

0040/0417



0040/0236 BMS EN 39/4009/0040/0205
2 0 39057 0 01 0220+88

007829 FT



0040/0205 BMS BG 39/4009/0040/0205
007829 FT 2 0 39057 0 01 0217+48

MILL RD
(T665)

5 0040/0000 LENGTH(AH 2156 BK 3369)

2 0 39057 0 00 0184+00 004460 FT
WINCHESTER RD
(T667)

0030/0000



004460 FT

5 0030/0000 LENGTH(AH 3369 BK 2928)

2 0 39057 0 00 0154+70 001532 FT
BEAR RD
(T669)

0020/0000



001532 FT

5 0020/0000 LENGTH(AH 2928 BK 1532)

000000 FT



0010/0114 BMS EN 39/4009/0010/0034
2 0 39057 0 00 0139+66



0010/0034 BMS BG 39/4009/0010/0034
000000 FT 2 0 39057 0 00 0139+25

NC MI

JORDAN CREEK RD
GAME PRESERVE RD
(SR4007 SEG 0070/0000)
MFC BEGIN = E

5 0010/0000 LENGTH(AH 1532 BK 0000)

EXTRACT DATE: 12/28/2024 ROADWAY MANAGEMENT SYSTEM PAGE NUMBER: 348
PRINT DATE: 12/30/2024 SLD COUNTY/SR - ANNUAL PRINT COUNTY: LEHIGH

DIR: B TOTAL LEN: 3.384 MI. DIST: 05-3 SR: 4008
LEFT MUN: NORTH WHITEHALL T RIGHT MUN: NORTH WHITEHALL T

	017869 FT		017869 FT	OLD POST RD
			0070/2506	(SR0329 SEG 0080/0474)
			0070/2051	UNKNOWN RD
			0070/1196	(TWP)
				JUNIPER DR
			015363 FT	(TWP)
			015363 FT	2 0 39049 0 00 0154+28
			0070/0000	LENGTH(AH 2506 BK 1840)
HILL ST				
(T687)	0060/1215			
			0060/1109	PORTLAND ST
				(T687)
	013523 FT		013523 FT	2 0 39049 0 00 0136+15
				LIMESTONE ST
			0060/0000	(T848)
				LENGTH(AH 1840 BK 2485)
BUCHANAN ST				
(T884)	0050/1351			
LINCOLN ST	0050/0757			
(T883)				
	011038 FT		011038 FT	2 0 39049 0 00 0111+19
				MAUCH CHUNK RD
				(SR1017 SEG 0140/0000)
			0050/0000	LENGTH(AH 2485 BK 2674)
MAPLE ST				
(T680)	0040/0117		0040/0117	LC FOR MAPLE ST
				(CONN)

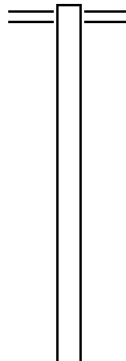
EXTRACT DATE: 12/28/2024 ROADWAY MANAGEMENT SYSTEM PAGE NUMBER: 347
PRINT DATE: 12/30/2024 SLD COUNTY/SR - ANNUAL PRINT COUNTY: LEHIGH

DIR: B TOTAL LEN: 3.384 MI. DIST: 05-3 SR: 4008
LEFT MUN: NORTH WHITEHALL T RIGHT MUN: NORTH WHITEHALL T

	008364 FT		008364 FT	2 0 39049 0 00 0083+55
				MAPLE ST
				(T680)
			0040/0000	LENGTH(AH 2674 BK 3028)
COFFEETOWN RD				
(T678)	0030/1899		0030/1899	COFFEETOWN RD
				(SR4005 SEG 0030/2845)
	005336 FT		005336 FT	2 0 39049 0 00 0053+50
			0030/0000	LENGTH(AH 3028 BK 2291)
			0020/1646	BMS EN 39/4008/0020/1609
				2 0 39049 0 00 0046+69
			0020/1609	COPLAY CREEK
				BMSBG 39/4008/0020/1609
			0020/1500	COPLAY CREEK RD
				(T692)
	003045 FT		003045 FT	2 0 39049 0 00 0030+66
				PA TPK (1-476)
			0020/0000	OP ID 39/7476/9900/6182
				LENGTH(AH 2291 BK 3045)
			0010/2774	WOLF HOLLOW RD
				(TWP)
				APPLE RD
			0010/2151	(T669)
LOCUST DR				
(T696)	0010/0748			
INDEPENDENCE DR				
(TWP)	0010/0542		0010/0542	EASTVIEW DR
	000000 FT		000000 FT	(T961)
				2 0 39049 0 00 0000+00
			NC LE	VANS RD
				SR 309 SH
				(SR0309 SEG 0351/0000)
				(SR0309 SEG 0350/0000)
			0010/0000	MFC BEGIN = E
				LENGTH(AH 3045 BK 0000)

EXTRACT DATE: 12/28/2024 ROADWAY MANAGEMENT SYSTEM PAGE NUMBER: 346
PRINT DATE: 12/30/2024 SLD COUNTY/SR - ANNUAL PRINT COUNTY: LEHIGH
DIR: B TOTAL LEN: 5.022 MI. DIST: 05-3 SR: 4007
LEFT MUN: NORTH WHITEHALL T RIGHT MUN: NORTH WHITEHALL T

026516 FT



026516 FT MAIN ST
0110/2654 (SR0309 SEG 0370/0989)

023862 FT

023862 FT 2 0 39058 0 00 0100+14
5 0110/0000 LENGTH(AH 2654 BK 2553)

EXTRACT DATE: 12/28/2024 ROADWAY MANAGEMENT SYSTEM PAGE NUMBER: 345
PRINT DATE: 12/30/2024 SLD COUNTY/SR - ANNUAL PRINT COUNTY: LEHIGH

DIR: B TOTAL LEN: 5.022 MI. DIST: 05-3 SR: 4007
LEFT MUN: NORTH WHITEHALL T RIGHT MUN: NORTH WHITEHALL T

021309 FT

021309 FT 2 0 39058 0 00 0074+61
S 0100/0000 LENGTH(AH 2553 BK 2389)

018920 FT

0090/0116 BMS EN 39/4007/0090/0000
018920 FT 2 0 39058 0 00 0050+75
JORDAN CREEK
S 0090/0000 BMSBG 39/4007/0090/0000
LENGTH(AH 2389 BK 2233)

016687 FT

016687 FT 2 0 39058 0 00 0028+23
NORTH WHITEHALL
S 0080/0000 LOWHILL T
LENGTH(AH 2233 BK 2823)

2 0 39058 0 00 0000+00 013864 FT
MILL CREEK RD
(SR4009 SEG 0010/0000) 0070/0000

0070/1450 LEHIGH VALLEY ZOO
(PRDR)

013864 FT

S 0070/0000 LENGTH(AH 2823 BK 2158)
LAWTON CT
(T554)

011706 FT

011706 FT 2 0 39057 0 00 0118+05
RUHETON HILL RD
(T593)
S 0060/0000 LENGTH(AH 2158 BK 1750)

EXTRACT DATE: 12/28/2024 ROADWAY MANAGEMENT SYSTEM PAGE NUMBER: 344
PRINT DATE: 12/30/2024 SLD COUNTY/SR - ANNUAL PRINT COUNTY: LEHIGH

DIR: B TOTAL LEN: 5.022 MI. DIST: 05-3 SR: 4007
LEFT MUN: LOWHILL T RIGHT MUN: LOWHILL T

009956 FT

009956 FT 2 0 39057 0 00 0099+61
S 0050/0000 LENGTH(AH 1750 BK 2997)

GAME PRESERVE RD
(SR4027 SEG 0010/0000) 0040/1019
CONSTITUTION RD
(T689)

0040/0584
006959 FT

0040/1179 BMS EN 39/4007/0040/1153
0 0 00000 0 00 0000+00
TRIB. TO JORDAN CREEK
0040/1167 BMSBG 39/4007/0040/1153

NC GAME PRESERVE RD

006959 FT 2 0 39057 0 00 0070+25
MOLASSES RD
(T679)

S 0040/0000 LENGTH(AH 2997 BK 1959)

005000 FT

005000 FT 2 0 39057 0 00 0050+35
S 0030/0000 LENGTH(AH 1959 BK 2396)

002604 FT

CHURCH RD
(T633)

0020/0000

002604 FT 2 0 39057 0 00 0026+35
HIGHLAND RD
(T582)

S 0020/0000 LENGTH(AH 2396 BK 2604)

ERICKA CR
(TWP)
ERICKA CR
(TWP)

0010/1835

0010/1426

0010/0462 HORSE SHOE RD
(T573)
NC WE IDASVILLE RD

2 0 39057 0 00 0000+00 000000 FT
KERNSVILLE RD
(SR4003 SEG 0150/0933) 0010/0000

000000 FT
(SR4003 SEG 0150/0933)
MFC BEGIN = E
S 0010/0000 LENGTH(AH 2604 BK 0000)

EXTRACT DATE: 12/28/2024 ROADWAY MANAGEMENT SYSTEM PAGE NUMBER: 343
PRINT DATE: 12/30/2024 SLD COUNTY/SR - ANNUAL PRINT COUNTY: LEHIGH
DIR: B TOTAL LEN: 3.159 MI. DIST: 05-3 SR: 4006
LEFT MUN: SOUTH WHITEHALL T RIGHT MUN: SOUTH WHITEHALL T

MAUCH CHUNK RD 016677 FT
(SR1017 SEG 0100/1005) 0070/3357

2 0 39042 0 00 0120+94 013320 FT
WILLOW ST
(SR4003 SEG 0260/0000) 0070/0000
013320 FT

CEDAR CREST BL
(SR1019 SEG 0130/0000) 0060/1252

012068 FT

009485 FT

016677 FT MAUCH CHUNK RD
0070/3357 (SR1017 SEG 0100/1005)
0070/3230 PEACHTREE RD
(TWP)

013320 FT EFIELD RD
INTER-BK WILLOW ST
5 0070/0000 (SR4003 SEG 0260/0000)
013320 FT LTH AH 003357 BK 000100
7064/0000 LTH AH 000100 BK 001252
INTER-AHD CEDAR CREST BL
0060/1252 (SR1019 SEG 0130/0000)
SOUTH WHITEHALL
0060/0854 NORTH WHITEHALL T
5 012068 FT 2 0 39041 0 00 0108+42
0060/0000 LENGTH(AH 1252 BK 2583)

009485 FT 2 0 39041 0 00 0082+59
5 0050/0000 LENGTH(AH 2583 BK 2479)

EXTRACT DATE: 12/28/2024 ROADWAY MANAGEMENT SYSTEM PAGE NUMBER: 342
PRINT DATE: 12/30/2024 SLD COUNTY/SR - ANNUAL PRINT COUNTY: LEHIGH

DIR: B TOTAL LEN: 3.159 MI. DIST: 05-3 SR: 4006
LEFT MUN: NORTH WHITEHALL T RIGHT MUN: NORTH WHITEHALL T

007006 FT

007006 FT 2 0 39041 0 00 0070+33
S 0040/0000 LENGTH(AH 2479 BK 2543)

004463 FT

004463 FT 2 0 39041 0 00 0044+90
COFFEETOWN RD
S 0030/0000 (SR4005 SEG 0020/0000)
LENGTH(AH 2543 BK 1921)

002542 FT

0020/0180 BMS EN 39/7476/9900/6111
2 0 39041 0 00 0024+18
PA TPK (1-476)
0020/0080 BMSBG 39/7476/9900/6111
002542 FT 2 0 39041 0 00 0024+18
WOLFS CROSSING RD
(T677)
S 0020/0000 LENGTH(AH 1921 BK 2542)

LI-L WOLF DR
(PRDR)

0010/1495

0010/1292 FAYE DR
(T936)

LUMAR ST
(T862)
APPLE RD
(T669)
ALLEY
(TWP)

0010/1255

0010/0791

0010/0248
000000 FT

000000 FT 2 0 39041 0 00 0000+00
NC SHANKWEILER RD
SR 309 SH
(SR0309 SEG 0340/0000)

INTER-BK SHANKWEILER RD
(T674)

S 0010/0000 MFC BEGIN = D
LENGTH(AH 2542 BK 0000)

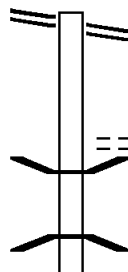
EXTRACT DATE: 12/28/2024 ROADWAY MANAGEMENT SYSTEM PAGE NUMBER: 341
PRINT DATE: 12/30/2024 SLD COUNTY/SR - ANNUAL PRINT COUNTY: LEHIGH

DIR: B TOTAL LEN: 1.720 MI. DIST: 05-3 SR: 4005
LEFT MUN: NORTH WHITEHALL T RIGHT MUN: NORTH WHITEHALL T

	009081 FT		009081 FT	INTER-AHD	COFFEETOWN RD (T678)
LEVANS RD (SR4008 SEG 0030/1899)	0030/2845		0030/2845		LEVANS RD (SR4008 SEG 0030/1899)
			0030/1050	BMS EN 39/4005/0030/1030 2 0 39102 0 00 0072+78	
			0030/1030	COPLAY CREEK BMSBG 39/4005/0030/1030	
	006236 FT		006236 FT	2 0 39102 0 00 0062+64	
COPLAY CREEK RD (T692)	0020/2723			GOLF COURSE RD (T693)	
			0030/0000	LENGTH(AH 2845 BK 2749)	
PINE MEADOWS LN (T911)	0020/1609				
	003487 FT		003487 FT	2 0 39102 0 00 0034+90	
				SHANKWEILER RD (SR4006 SEG 0030/0000)	
			0020/0000	LENGTH(AH 2749 BK 3487)	
	000000 FT		0010/0364	NORTH WHITEHALL SOUTH WHITEHALL T	
			000000 FT	2 0 39102 0 00 0000+00	
			NC CO	COFFEETOWN RD OREFIELD RD	
				(SR4003 SEG 0220/0000)	
				MFC BEGIN = E	
			0010/0000	LENGTH(AH 3487 BK 0000)	

EXTRACT DATE: 12/28/2024 ROADWAY MANAGEMENT SYSTEM PAGE NUMBER: 340
 PRINT DATE: 12/30/2024 SLD COUNTY/SR - ANNUAL PRINT COUNTY: LEHIGH
 DIR: B TOTAL LEN: 3.893 MI. DIST: 05-3 SR: 4004
 LEFT MUN: SOUTH WHITEHALL T RIGHT MUN: SOUTH WHITEHALL T

SR 0309 SH 020557 FT
 (SR0309 SEG 0290/2742) 0070/2836



020557 FT SR 0309 SH
 0070/2836 (SR0309 SEG 0290/2742)

NC VILLAGE RD
 HUCKLEBERRY RD
 (T559)
 0070/1903
 0070/1827 BMSBN 39/4004/0070/1808
 0 0 00000 0 00 0000+00
 TR. JORDAN CK
 0070/1808 BMSBG 39/4004/0070/1808
 BLUEBARN RD

EXTRACT DATE: 12/28/2024 ROADWAY MANAGEMENT SYSTEM PAGE NUMBER: 339
PRINT DATE: 12/30/2024 SLD COUNTY/SR - ANNUAL PRINT COUNTY: LEHIGH

DIR: B TOTAL LEN: 3.893 MI. DIST: 05-3 SR: 4004
LEFT MUN: SOUTH WHITEHALL T RIGHT MUN: SOUTH WHITEHALL T

JORDAN RD
(T578)

VALLEY RD
(T575)

017721 FT

014076 FT
0060/0000

0050/0673
012230 FT

008671 FT

== 0070/1732 (T572)
0070/1058 BMS EN 39/4004/0070/1043
0 0 00000 0 00 0000+00
TR. JORDAN CK
0070/1043 BMSBG 39/4004/0070/1043
NC HU CKLEBERRY RD
HUCKLEBERRY RD
== 0070/0812 (T559)
017721 FT 2 0 39071 0 01 0177+86
BALDWIN LN
(TWP)
== 0070/0000 LENGTH(AH 2836 BK 3645)

014076 FT 2 0 39071 0 01 0141+30
NC JORDAN RD
== 0060/0000 LENGTH(AH 3645 BK 1846)

012230 FT 2 0 39071 0 01 0123+64
APPLEWOOD DR
(T578)
== 0050/0000 LENGTH(AH 1846 BK 3559)

008671 FT 2 0 39071 0 01 0087+05
SOUTH WHITEHALL
UPPER MACUNGIE T

DIR: B TOTAL LEN: 3.893 MI. DIST: 05-3 SR: 4004
LEFT MUN: SOUTH WHITEHALL T RIGHT MUN: SOUTH WHITEHALL T

0040/0000 LENGTH(AH 3559 BK 3648)

0030 / 1148

0030/1137 HICKORY LN
(T574)

005023 FT

005023 FT 2 0 39071 0 01 0050+76
0030/0000 LENGTH(AH 3648 BK 2650)

0020/1212

0020/1658 BECKER ST
(T571)

2 0 39071 0 00 0023+46 002373 FT
NORTH LN
(T586) 0020/0000

0020/0222 BMSSEN 39/4004/0020/0164
2 0 39071 0 00 0025+29
HASSEN CREEK
0020/0164 BMSBG 39/4004/0020/0164

5 0020/0000 LENGTH(AH 2650 BK 2373)

0010/0329

```

0010/0162  BMS EN 39/4004/0010/0119
              2 0 39071 0 00 0001+17
              HAASEN CREEK
0010/0119  BMS BG 39/4004/0010/0119
000000 FT 2 0 39071 0 00 0000+00
              NC HAAS ADAHL RD
              HILLTOP RD
              (T556)

```

0010/0000

0010/0000 MFC BEGIN = E
LENGTH(AH 2373 BK 0000)

EXTRACT DATE: 12/28/2024 ROADWAY MANAGEMENT SYSTEM PAGE NUMBER: 337
PRINT DATE: 12/30/2024 SLD COUNTY/SR - ANNUAL PRINT COUNTY: LEHIGH

DIR: B TOTAL LEN: 13.736 MI. DIST: 05-3 SR: 4003
LEFT MUN: WHITEHALL T RIGHT MUN: WHITEHALL T

CHURCH ST 072527 FT
(SR1023 SEG 0040/0000) 0300/1852

2 0 39111 0 00 0099+75 070675 FT
BRIDGE ST 0300/0000
(TWP)

EASTERN INDUSTRIES
(PRDR) 0280/1800

066041 FT

072527 FT CHURCH ST
0300/1852 (SR1023 SEG 0040/0000)

070675 FT
NC RUCHVILLE RD
0300/0000 LENGTH(AH 1852 BK 2407)

0290/1112 WHITEHALL
NORTH WHITEHALL T

068268 FT 2 0 39111 0 00 0076+34
0290/0000 LENGTH(AH 2407 BK 2227)
(APRA) ORMROD QUARRY
BRIDGE ST
0280/1800 (TWP)

066041 FT 2 0 39111 0 00 0050+23
SHELBY DR
(TWP)

EXTRACT DATE: 12/28/2024 ROADWAY MANAGEMENT SYSTEM PAGE NUMBER: 336
PRINT DATE: 12/30/2024 SLD COUNTY/SR - ANNUAL PRINT COUNTY: LEHIGH

DIR: B TOTAL LEN: 13.736 MI. DIST: 05-3 SR: 4003
LEFT MUN: NORTH WHITEHALL T RIGHT MUN: NORTH WHITEHALL T

TO 1019/0120 SH
(CONN)

063316 FT

060853 FT

0250/3372

057443 FT

0280/0000 LENGTH(AH 2227 BK 2725)

063316 FT 2 0 39111 0 00 0024+79
MAUCH CHUNK RD
(SR1017 SEG 0110/0000)

0270/0000 LENGTH(AH 2725 BK 2463)

0260/0363 NORTH WHITEHALL
060853 FT SOUTH WHITEHALL T
2 0 39111 0 00 0000+00
OREFIELD RD
(SR4006 SEG 0070/0000)

0260/0000 LENGTH(AH 2463 BK 3410)

0250/3278 NC WILLOW ST
CEDAR CREST BL
(SR1019 SEG 0120/2221)

0250/1728 SUNCREST DR
(TWP)

0250/0750 PARKLAND HS DRIVEWAY
(PRDR)

057443 FT 2 0 39042 0 00 0087+00
RITTER RD
(TWP)

0250/0000 LENGTH(AH 3410 BK 2460)

LAPP RD

DIR: B TOTAL LEN: 13.736 MI. DIST: 05-3 SR: 4003
LEFT MUN: SOUTH WHITEHALL T RIGHT MUN: SOUTH WHITEHALL T

CAROLE LN
(TWP)

0240/0434
054983 FT

2 0 39042 0 00 0045+22 053216 FT
STROHL RD
(TWP)

0230/0000

2 0 39042 0 00 0022+00 050927 FT
COFFETOWN RD
(SR4005 SEG 0010/0000)

0220/0000

WOODLANE AV
(T676)

0200/1065

0240/1205 (T602)

054983 FT 2 0 39042 0 00 0062+80
LIME KILN RD
(T593)

0240/0000 LENGTH(AH 2460 BK 1767)

0230/0330 ALLISON LN
053216 FT (TWP)

0230/0000 LENGTH(AH 1767 BK 2289)

050927 FT

0220/0000 LENGTH(AH 2289 BK 2180)
0210/1734 BMSBN 39/7476/9900/6033
2 0 39042 0 00 0000+00
PA TPK (I-476)

0210/1599 BMSBG 39/7476/9900/6033

0210/0870 SOUTH WHITEHALL
NORTH WHITEHALL T

048747 FT

048747 FT 2 0 39042 0 00 0000+00
NC OR REFIELD RD
SR 309 SH
(SR0309 SEG 0320/0000)

0210/0000 LENGTH(AH 2180 BK 3269)
0200/3039 ALLEY
(TWP)

0200/2326 PACIFIC AV
(T853)
0200/1762 TRI CLOVER RD
(T668)

EXTRACT DATE: 12/28/2024 ROADWAY MANAGEMENT SYSTEM PAGE NUMBER: 334
PRINT DATE: 12/30/2024 SLD COUNTY/SR - ANNUAL PRINT COUNTY: LEHIGH

DIR: B TOTAL LEN: 13.736 MI. DIST: 05-3 SR: 4003
LEFT MUN: NORTH WHITEHALL T RIGHT MUN: NORTH WHITEHALL T

2 0 39048 0 00 0332+00 045478 FT
ROTH RD
(T843) 0200/0000

GRISTMILL RD
(T577) 0190/1584

JORDAN RD
(T593) 0190/0804
042385 FT

039081 FT

037074 FT

045478 FT

0200/0000 LENGTH(AH 3269 BK 3093)

0190/2484 SHANKWEILER RD
(T674)

0190/1697 HOFFMANSVILLE RD
(T598)

0190/1554 BMS EN 39/4003/0190/1411
2 0 39048 0 00 0300+40

0190/1411 JORDAN CREEK
BMSBG 39/4003/0190/1411
LC FOR JORDAN RD

0190/0962 (T578)
JORDAN RD
0190/0804 (CONN)

042385 FT 2 0 39048 0 00 0300+40
0190/0000 LENGTH(AH 3093 BK 3304)

0180/0283 OLD MILE HILL RD
(T571)
039081 FT 2 0 39048 0 00 0278+00
0180/0000 LENGTH(AH 3304 BK 2007)

0170/1406 VALLEY RD
(T575)

0170/0355 COLUMBUS BL
(T928)
037074 FT 2 0 39048 0 00 0247+18

0170/0000 NORTH WHITEHALL
LOWHILL T
LENGTH(AH 2007 BK 2419)

0160/1759 WILSHIRE CT
(TWP)

EXTRACT DATE: 12/28/2024 ROADWAY MANAGEMENT SYSTEM PAGE NUMBER: 333
PRINT DATE: 12/30/2024 SLD COUNTY/SR - ANNUAL PRINT COUNTY: LEHIGH

DIR: B TOTAL LEN: 13.736 MI. DIST: 05-3 SR: 4003
LEFT MUN: LOWHILL T RIGHT MUN: LOWHILL T

034655 FT	034655 FT	2 0 39048 0 00 0223+46
		HICKORY LN
	==	(T574)
	S	0160/0000 LENGTH(AH 2419 BK 3097)
	==	0150/1000 POST RD
		(T582)
WEIDASVILLE RD		
(SR4007 SEG 0010/0000) 0150/0933	==	
2 0 39048 0 00 0192+00 031558 FT		031558 FT
HORSESHOE RD	==	
(T573) 0150/0000	S	0150/0000 LENGTH(AH 3097 BK 2582)
		TOWNSHIP LINE RD
	==	0140/2175 (T584)
BETZ CT		
(TWP)	==	
0140/0691		028976 FT
028976 FT		
	==	028976 FT
		2 0 39048 0 00 0166+66
		NORTH LN
	==	(T586)
	S	0140/0000 LENGTH(AH 2582 BK 2357)
		ORCHARD RD
	==	0130/1830 (T562)
EDGEWOOD CT		
(T690) 0130/0211	==	
026619 FT	==	0130/0178 FROM 0100/0220 SH
		(CONN)
		026619 FT
		2 0 39048 0 00 0142+35
		SR 0100 SH
		(SR0100 SEG 0230/0050)
		NC KERNSVILLE RD
SR 0100 SH		
(SR0100 SEG 0230/0050) 0130/0000	S	0130/0000 LENGTH(AH 2357 BK 2320)

EXTRACT DATE: 12/28/2024 ROADWAY MANAGEMENT SYSTEM PAGE NUMBER: 332
PRINT DATE: 12/30/2024 SLD COUNTY/SR - ANNUAL PRINT COUNTY: LEHIGH

DIR: B TOTAL LEN: 13.736 MI. DIST: 05-3 SR: 4003
LEFT MUN: LOWHILL T RIGHT MUN: LOWHILL T

FROM 0100/0230 SH (CONN)	0120/2067	==			
		==	==	0120/1610	WINDY RD (T597)
CORPORATE CT (T874)	0120/1271	==	==	0120/1271	TYCOLIA CT (T862)
	024299 FT			024299 FT	2 0 39048 0 00 0119+54 LOWHILL
				5 0120/0000	WEISENBERG T LENGTH(AH 2320 BK 1650)
2 0 39048 0 00 0103+04 022649 FT MASTERS HILL RD (T579)	0110/0000	==		022649 FT	
			==	5 0110/0000	LENGTH(AH 1650 BK 3046) FENSAMAUS CT
			==	0100/2691	(TWP)
			==	0100/1884	GRUNDSAU CT (TWP)
	019603 FT			019603 FT	2 0 39048 0 00 0072+63 GRANGE RD
PRIVATE RD (PRDR)	0100/0000	==	==	5 0100/0000	(T555) LENGTH(AH 3046 BK 2902)
2 0 39048 0 00 0043+76 016701 FT DISTILLERY RD (T598)	0090/0000	==		016701 FT	
			==	5 0090/0000	LENGTH(AH 2902 BK 2415)
HEDGEROW CT (T506)	0080/1791	==			

EXTRACT DATE: 12/28/2024 ROADWAY MANAGEMENT SYSTEM PAGE NUMBER: 331
PRINT DATE: 12/30/2024 SLD COUNTY/SR - ANNUAL PRINT COUNTY: LEHIGH

DIR: B TOTAL LEN: 13.736 MI. DIST: 05-3 SR: 4003
LEFT MUN: WEISENBERG T RIGHT MUN: WEISENBERG T

FIELD CT (T505)	0080/0664	==		
2 0 39048 0 00 0019+47 014286 FT			014286 FT	
BOGER STADT RD (T532)	0080/0000	==	S 0080/0000	LENGTH(AH 2415 BK 1936) SHORT RD (T532)
			0070/1647	
	012350 FT		012350 FT	2 0 39048 0 00 0000+00 SEIPSTOWN RD (SR3014 SEG 0040/0000)
			INTER-NC CL	AUSSVILLE RD
			INTER-BK	SEIPSTOWN RD (SR3014 SEG 0040/0000)
	012350 FT		S 0070/0000	LTH AH 001936 BK 000100
	012350 FT		012350 FT	
	012350 FT		7064/0000	LTH AH 000100 BK 002452
	012350 FT		012350 FT	
			7060/0000	LENGTH(AH 2452 BK 1061)
			012350 FT	
			7054/0000	LENGTH(AH 1061 BK 0116)
			INTER-AHD	BMSBN 39/4003/0052/0000
			0052/0116	KECKS RD (TWP)
	012234 FT		012234 FT	2 0 39083 0 00 0131+92
			INTER-NC KE	CKS RD
			INTER-BK	KECKS RD (TWP)
				I-78 EB
				BMSBG 39/4003/0052/0000
				MFC BEGIN = D
	012234 FT		S 0052/0000	LENGTH(AH 0116 BK 0629)
			012234 FT	
			7050/0000	LENGTH(AH 0629 BK 3555)
			INTER-AHD	KECKS RD (TWP)
				OLD ROUTE 22
			0040/3555	(SR3022 SEG 0070/0000)
ZIEGELS CHURCH RD (T577)				
KECKS RD (T594)	0040/3290	==		
VINE RD				

DIST: 05-3 SR: 4003
RIGHT MUN: WEISENBERG T

EXTRACT DATE: 12/28/2024 ROADWAY MANAGEMENT SYSTEM PAGE NUMBER: 329
PRINT DATE: 12/30/2024 SLD COUNTY/SR - ANNUAL PRINT COUNTY: LEHIGH

DIR: B TOTAL LEN: 2.702 MI. DIST: 05-3 SR: 4002
LEFT MUN: SOUTH WHITEHALL T RIGHT MUN: SOUTH WHITEHALL T

	014265 FT		014265 FT SR 0309 SH
			0050/1678 (SR0309 SEG 0290/0485)
LC FOR BLUE BARN RD			
(CONN)			
	0050/0465		BLUE BARN RD
	012587 FT		(T572)
			012587 FT 2 0 39044 0 00 0175+60
			GRAMMES RD
			(T995)
			5 0050/0000 LENGTH(AH 1678 BK 3700)
APPLEWOOD DR			
(T578)			
	0040/0038		
	008887 FT		
			008887 FT 2 0 39044 0 00 0138+90
			APPLEWOOD DR
			(T578)
EAST LN			5 0040/0000 LENGTH(AH 3700 BK 2610)
(T671)			
	0040/0000		

EXTRACT DATE: 12/28/2024 ROADWAY MANAGEMENT SYSTEM PAGE NUMBER: 328
PRINT DATE: 12/30/2024 SLD COUNTY/SR - ANNUAL PRINT COUNTY: LEHIGH

DIR: B TOTAL LEN: 2.702 MI. DIST: 05-3 SR: 4002
LEFT MUN: SOUTH WHITEHALL T RIGHT MUN: SOUTH WHITEHALL T

			0030/1989	SOUTH WHITEHALL UPPER MACUNGIE T
			0030/1115	LAUREL LN (T925)
PARK LN (T569)	0030/0705		0030/0687	PARK LN (T569)
CENTRAL PARK LN (T947)	0030/0224 006277 FT		006277 FT	2 0 39044 0 00 0112+20 NC SNOWDRIFT RD SNOWDRIFT RD (T568)
			0030/0000	LENGTH (AH 2610 BK 3552)
			0020/3316	LC FOR SNOWDRIFT RD (CONN)
WOODLEDGE DR (T924)	0020/2879		002725 FT	2 0 39044 0 00 0076+95 HICKORY LN (T574)
BARKWOOD DR (T923)	0020/1981		0020/0000	LENGTH (AH 3552 BK 2725)
	002725 FT			
WHISPERING WOODS CR (TWP)	0010/2093		0010/0986	LEHIGH CT (TWP)
	000000 FT		000000 FT	2 0 39044 0 00 0050+00 NC HILL TOP RD MILL RD (T904)
			INTER-BK	HILLTOP RD (T556)
FIELDSTONE ST (TWP)	0010/0000		0010/0000	MFC BEGIN = D LENGTH (AH 2725 BK 0000)

EXTRACT DATE: 12/28/2024 ROADWAY MANAGEMENT SYSTEM PAGE NUMBER: 327
PRINT DATE: 12/30/2024 SLD COUNTY/SR - ANNUAL PRINT COUNTY: LEHIGH

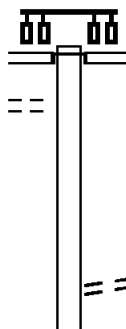
DIR: B TOTAL LEN: 2.092 MI. DIST: 05-3 SR: 4001
LEFT MUN: SOUTH WHITEHALL T RIGHT MUN: SOUTH WHITEHALL T

GRAMMES RD
(T995)

011048 FT

0040/1527

009098 FT



011048 FT
INTER-AHD

0040/1950

009098 FT

0040/0000 LENGTH (AH 1950 BK 3314)

POPE RD
(T946)
SR 0309 SH
(SR0309 SEG 0281/0000)
(SR0309 SEG 0280/0000)

2 0 39088 0 00 0090+45
CHURCH RD
(T878)
LENGTH (AH 1950 BK 3314)

EXTRACT DATE: 12/28/2024 ROADWAY MANAGEMENT SYSTEM PAGE NUMBER: 326
PRINT DATE: 12/30/2024 SLD COUNTY/SR - ANNUAL PRINT COUNTY: LEHIGH

DIR: B TOTAL LEN: 2.092 MI. DIST: 05-3 SR: 4001
LEFT MUN: SOUTH WHITEHALL T RIGHT MUN: SOUTH WHITEHALL T

2 0 39088 0 00 0057+92 005784 FT
BLUE BARN RD
(T572) 0030/0000
CHAPMANS RD
(T557) 0020/2947

RUSSET RD
(T868) 0020/0134
002812 FT

PRIVATE DR
(PRDR) 0010/1807

000000 FT

0030/2536 BMS EN 39/7476/9900/5823
2 0 39088 0 00 0057+92
PA TPK (1-476)
0030/2457 BMSBG 39/7476/9900/5823
ECK RD
0030/2182 (T498)

005784 FT
NC CHAPMANS RD
5 0030/0000 LENGTH(AH 3314 BK 2972)

0020/1778 SADDLEBRED RD
(TWP)

0020/0991 BLACK FOREST DR
(TWP)

002812 FT 2 0 39088 0 00 0028+18
SOUTH WHITEHALL
UPPER MACUNGIE T
5 0020/0000 LENGTH(AH 2972 BK 2812)

0010/1807 (APRA) KENNETH SCHUCK T
0010/1415 (AAR 591379U)#TRKS 01

0010/0216 CRACKERSPORT RD
(T535)
000000 FT 2 0 39088 0 00 0000+00
NC BLUE BARN RD
TILGHMAN ST
(SR1002 SEG 0060/1990)
(SR1002 SEG 0061/2058)

INTER-BK BLUE BARN RD
(TBC)
MFC BEGIN = E
5 0010/0000 LENGTH(AH 2812 BK 0000)

EXTRACT DATE: 12/28/2024 ROADWAY MANAGEMENT SYSTEM PAGE NUMBER: 325
PRINT DATE: 12/30/2024 SLD COUNTY/SR - ANNUAL PRINT COUNTY: LEHIGH

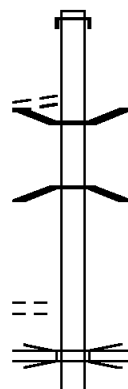
DIR: B TOTAL LEN: 4.270 MI. DIST: 05-3 SR: 3022
LEFT MUN: WEISENBERG T RIGHT MUN: WEISENBERG T

FOLK RD
(T541)

022547 FT

0090/1037

1 0 00443 0 00 0853+15 020723 FT
HEFFNER RD
(T543) 0090/0000



022547 FT
INTER-AHD MAIN ST
0090/1824 (T463)

0090/0959 BMS EN 39/3022/0090/0500
1 0 00443 0 00 0853+15
UNNAMED STREAM
0090/0948 BMSBG 39/3022/0090/0500

020723 FT
0090/0000 LENGTH (AH 1824 BK 2935)
SR 78
0080/2723 OP ID 39/0078/0470/0193

EXTRACT DATE: 12/28/2024 ROADWAY MANAGEMENT SYSTEM PAGE NUMBER: 324
PRINT DATE: 12/30/2024 SLD COUNTY/SR - ANNUAL PRINT COUNTY: LEHIGH

DIR: B TOTAL LEN: 4.270 MI. DIST: 05-3 SR: 3022
LEFT MUN: WEISENBERG T RIGHT MUN: WEISENBERG T

		==	0080/0644	BARTHOLOMEW CT (T539)
	017788 FT		017788 FT	1 0 00443 0 00 0882+50
CEMETERY CT (T561)	0080/0000	==	5 0080/0000	CEMETERY RD (T554) LENGTH(AH 2935 BK 2514)
1 0 00443 0 00 0909+26	015274 FT		015274 FT	ZIEGELS CHURCH RD
KECKS RD (TWP)	0070/0000	==	5 0070/0000	(SR4003 SEG 0040/3555) LENGTH(AH 2514 BK 1806)
			0060/1270	ZIEGELS CHURCH RD (T549)
	013468 FT		013468 FT	1 0 00443 0 00 0927+32
			5 0060/0000	KLINES MILL RD (T556) LENGTH(AH 1806 BK 2625)
1 0 00443 0 00 0953+57	010843 FT		010843 FT	INDEPENDENT RD
GOLDEN KEY RD (SR0863 SEG 0060/1666)	0050/0000	==	5 0050/0000	(SR0863 SEG 0060/1666) LENGTH(AH 2625 BK 2693)
			0040/2164	KEY CT (TWP)
	008150 FT		008150 FT	1 0 00443 0 00 0980+50
			5 0040/0000	LENGTH(AH 2693 BK 2500)

DIR: B TOTAL LEN: 4.270 MI. DIST: 05-3 SR: 3022
LEFT MUN: WEISENBERG T RIGHT MUN: WEISENBERG T

EXTRACT DATE: 12/28/2024 ROADWAY MANAGEMENT SYSTEM PAGE NUMBER: 322
PRINT DATE: 12/30/2024 SLD COUNTY/SR - ANNUAL PRINT COUNTY: LEHIGH

DIR: B TOTAL LEN: .310 MI. DIST: 05-3 SR: 3019
LEFT MUN: UPPER MACUNGIE T RIGHT MUN: UPPER MACUNGIE T

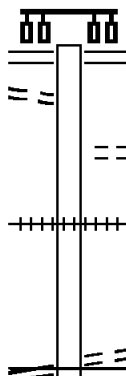
FROM 1002/0050 SH
(CONN)

001635 FT

0010/1437

000000 FT

RUPPSVILLE RD
(SR3009 SEG 0050/1749) 0010/0000



001635 FT TILGHMAN ST
(SR1002 SEG 0051/0435)
(SR1002 SEG 0050/0435)

0010/1635

0010/1396 FIRST AV
(T892)

0010/0403 (AAR 591386E) #TRKS 01
000000 FT 0 0 00000 0 00 0000+00
RUPPSVILLE RD
(T570)

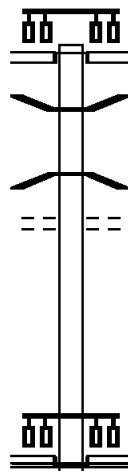
NC RU RUPPSVILLE RD
MFC BEGIN = E
0010/0000 LENGTH(AH 1635 BK 0000)

EXTRACT DATE: 12/28/2024 ROADWAY MANAGEMENT SYSTEM PAGE NUMBER: 321
PRINT DATE: 12/30/2024 SLD COUNTY/SR - ANNUAL PRINT COUNTY: LEHIGH

DIR: B TOTAL LEN: .327 MI. DIST: 05-3 SR: 3017
LEFT MUN: UPPER MACUNGIE T RIGHT MUN: UPPER MACUNGIE T

001728 FT

000000 FT



001728 FT
INTER-AHD WEILERS RD
(TWP)
HAMILTON BL
(SR6222 SEG 0030/0000)
0010/1728
0010/0869 BMS EN 39/3017/0010/0237
0 0 00000 0 00 0000+00
SCHAEFFER RUN
0010/0843 BMSBG 39/3017/0010/0237
HAMILTON WALK RD
0010/0644 (PRDR)
000000 FT 0 0 00000 0 00 0000+00
NC WEILERS RD
PA 100 SB
(SR0100 SEG 0133/0000)
INTER-BK SCHAEFFER RUN RD
(TWP)
MFC BEGIN = E
0010/0000 LENGTH(AH 1728 BK 0000)

EXTRACT DATE: 12/28/2024 ROADWAY MANAGEMENT SYSTEM PAGE NUMBER: 320
PRINT DATE: 12/30/2024 SLD COUNTY/SR - ANNUAL PRINT COUNTY: LEHIGH

DIR: B TOTAL LEN: 2.829 MI. DIST: 05-3 SR: 3015
LEFT MUN: WEISENBERG T RIGHT MUN: WEISENBERG T

TERCHA RD
(T588)
LC FOR TERCHA RD
(TWP)

014936 FT

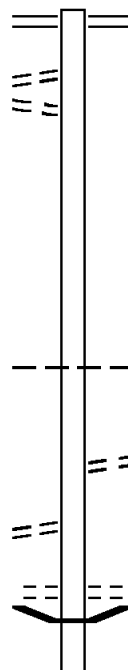
0050/2766

0050/2689

011876 FT

HAAF RD
(T520)

0040/1792



014936 FT SEIPSTOWN RD
0050/3060 (SR3014 SEG 0060/0000)

011876 FT 2 0 39047 0 01 0119+32
WEISENBERG
UPPER MACUNGIE T
5 0050/0000 LENGTH(AH 3060 BK 3227)

0040/2249 HAAF RD
(T520)

0040/1136 MAIN ST
0040/0990 (T463)
BMSN 39/3015/0040/0970
2 0 39047 0 00 0097+65
IRON RUN

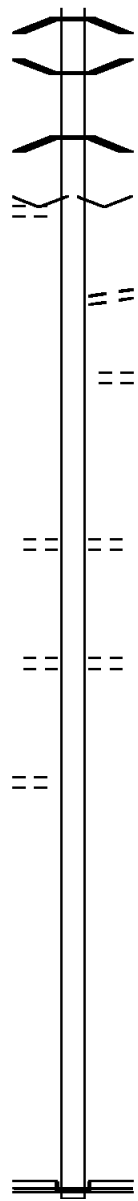
EXTRACT DATE: 12/28/2024 ROADWAY MANAGEMENT SYSTEM PAGE NUMBER: 319
PRINT DATE: 12/30/2024 SLD COUNTY/SR - ANNUAL PRINT COUNTY: LEHIGH

DIR: B TOTAL LEN: 2.829 MI. DIST: 05-3 SR: 3015
LEFT MUN: UPPER MACUNGIE T RIGHT MUN: UPPER MACUNGIE T

WEIS RD
(T521) 008649 FT
0040/0000

2 0 39047 0 00 0030+55 003053 FT
WOOD LN
(T552) 0020/0000

000000 FT

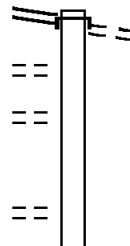


0040/0970 BMSBG 39/3015/0040/0970
0040/0211 BMSBN 39/3015/0040/0088
2 0 39047 0 00 0087+62
SR 0078 EB
0040/0088 BMSBG 39/3015/0040/0088
008649 FT 2 0 39047 0 00 0086+69
VILLAGE: HAFFSVILLE
5 0040/0000 LENGTH(AH 3227 BK 3038)
BULLFROG LN
(T465)
NESTLE WY
(T960)
005611 FT 2 0 39047 0 00 0056+32
OLDT RD
(T517)
5 0030/0000 LENGTH(AH 3038 BK 2558)
ARROWHEAD LN
(T545)
003053 FT
5 0020/0000 LENGTH(AH 2558 BK 3053)
000000 FT 2 0 39047 0 00 0000+00
NC ADAMS RD
SCHANTZ RD
(SR3012 SEG 0040/0000)
INTER-BK TILLAGE RD
(T548)
MFC BEGIN = E
5 0010/0000 LENGTH(AH 3053 BK 0000)

EXTRACT DATE: 12/28/2024 ROADWAY MANAGEMENT SYSTEM PAGE NUMBER: 318
 PRINT DATE: 12/30/2024 SLD COUNTY/SR - ANNUAL PRINT COUNTY: LEHIGH
 DIR: B TOTAL LEN: 4.314 MI. DIST: 05-3 SR: 3014
 LEFT MUN: UPPER MACUNGIE T RIGHT MUN: UPPER MACUNGIE T

022780 FT

MAIN ST		
(SR1002	SEG 0010/0000)	0090/2273
STATION	AL	
(TWP)		0090/2100
LIME ST		
(T853)		0090/1958
MOYER RD		
(T564)		0090/0766



022780 FT

INTER-AHD	CHURCH ST
	(T466)
0090/2273	OLD ROUTE 22
	(T463)

EXTRACT DATE: 12/28/2024 ROADWAY MANAGEMENT SYSTEM PAGE NUMBER: 317
PRINT DATE: 12/30/2024 SLD COUNTY/SR - ANNUAL PRINT COUNTY: LEHIGH

DIR: B TOTAL LEN: 4.314 MI. DIST: 05-3 SR: 3014
LEFT MUN: UPPER MACUNGIE T RIGHT MUN: UPPER MACUNGIE T

020507 FT

020507 FT 2 0 39084 0 00 0080+46
S 0090/0000 LENGTH(AH 2273 BK 1522)

2 0 39084 0 00 0064+61 018985 FT
PACKHOUSE RD
(T533) 0080/0000 ==
CREEK VIEW DR 0070/2634 ==
(TWP)

018985 FT
S 0080/0000 LENGTH(AH 1522 BK 3198)

CREEK VIEW DR
(TWP) 0070/0361 ==
015787 FT

015787 FT 2 0 39084 0 00 0032+98
NC CHURCH ST
UPPER MACUNGIE
WEISENBERG T
S 0070/0000 LENGTH(AH 3198 BK 3298)

CLEARWATER CR
(TWP) 0060/2257 ==

CLEARWATER CR
(TWP) 0060/1403 ==

012489 FT

012489 FT 2 0 39084 0 00 0000+00
ADAMS RD
(SR3015 SEG 0050/3060)
S 0060/0000 LENGTH(AH 3298 BK 3494)

== 0050/1618 FOLK RD
(T541)

2 0 39047 0 01 0185+22 008995 FT

008995 FT

EXTRACT DATE: 12/28/2024 ROADWAY MANAGEMENT SYSTEM PAGE NUMBER: 316
PRINT DATE: 12/30/2024 SLD COUNTY/SR - ANNUAL PRINT COUNTY: LEHIGH

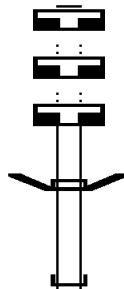
DIR: B TOTAL LEN: 4.314 MI. DIST: 05-3 SR: 3014
LEFT MUN: WEISENBERG T RIGHT MUN: WEISENBERG T

WERTMAN RD (T579)	0050/0000	==	0050/0000	LENGTH(AH 3494 BK 2001)
SHORT RD (T534)	0040/1593	==		
2 0 39047 0 01 0205+10 006994 FT		==	0040/0371	BUCKHORN RD
CLAUSSVILLE RD			006994 FT	(TWP)
(SR4003 SEG 0070/0000) 0040/0000		==	0040/0000	LENGTH(AH 2001 BK 2377)
				KECKS RD
			0030/1988	(TWP)
				MFC BEGIN = D
	004617 FT		004617 FT	2 0 39047 0 01 0229+53
				HEFFNER RD
		==	0030/0000	(T543)
				LENGTH(AH 2377 BK 1632)
			0020/0177	BMSSEN 39/3014/0020/0163
				2 0 39047 0 01 0243+25
			0020/0163	TR. LYON CK.
			002985 FT	BMSBG 39/3014/0020/0163
2 0 39047 0 01 0245+50 002985 FT			0020/0000	LENGTH(AH 1632 BK 2985)
BLEILER HILL RD		==		
(T537)	0020/0000			
VALLEY RD				
(T581)	0010/2842	==		
	000000 FT		000000 FT	2 0 39047 0 01 0275+48
			NC SE	IPSTOWN RD
				GOLDEN KEY RD
				(SR0863 SEG 0080/0662)
				MFC BEGIN = E
			0010/0000	LENGTH(AH 2985 BK 0000)

EXTRACT DATE: 12/28/2024 ROADWAY MANAGEMENT SYSTEM PAGE NUMBER: 315
 PRINT DATE: 12/30/2024 SLD COUNTY/SR - ANNUAL PRINT COUNTY: LEHIGH
 DIR: B TOTAL LEN: .440 MI. DIST: 05-3 SR: 3013
 LEFT MUN: WEISENBERG T RIGHT MUN: WEISENBERG T

002321 FT
 002321 FT
 002321 FT

 002304 FT



002321 FT
 7080/0000 LENGTH(AH 3348 BK 3309)
 002321 FT
 7070/0000 LENGTH(AH 3309 BK 2707)
 002321 FT
 7060/0000 LENGTH(AH 2707 BK 0017)
 INTER-AHD NEW SMITHVILLE RD
 0052/0017 (TWP)
 002304 FT 2 0 39082 0 00 0093+14
 INTER-BK NEW SMITHVILLE RD
 (TWP)
 MILL CREEK

EXTRACT DATE: 12/28/2024 ROADWAY MANAGEMENT SYSTEM PAGE NUMBER: 314
PRINT DATE: 12/30/2024 SLD COUNTY/SR - ANNUAL PRINT COUNTY: LEHIGH

DIR: B TOTAL LEN: .440 MI. DIST: 05-3 SR: 3013
LEFT MUN: WEISENBERG T RIGHT MUN: WEISENBERG T

002304 FT

002304 FT

002304 FT

002304 FT

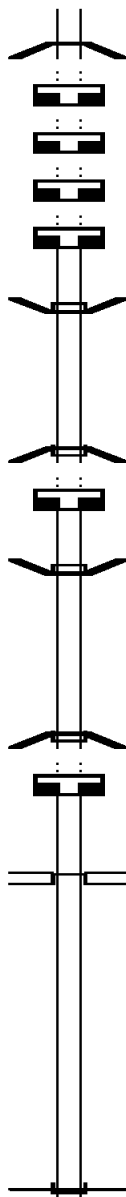
002282 FT

002282 FT

002265 FT

002265 FT

000000 FT



5

0052/0000
002304 FT
7050/0000
002304 FT
7040/0000
002304 FT
7030/0000
002304 FT
7028/0000

INTER-AHD
0026/0022
002282 FT
INTER-BK

5

0026/0000
002282 FT
7024/0000

INTER-AHD
0022/0017
002265 FT
INTER-BK

5

0022/0000
002265 FT
7020/0000
INTER-AHD

0010/2265

5

0010/0000

BMSBG 39/3013/0052/0000
LENGTH(AH 0017 BK 1844)

LENGTH(AH 1844 BK 2319)

LENGTH(AH 2319 BK 2512)

LENGTH(AH 2512 BK 2130)

LENGTH(AH 2130 BK 0022)

BMSBG 39/3013/0026/0000

NEW SMITHVILLE RD

(TWP)

2 0 39082 0 00 0004+84

NEW SMITHVILLE RD

(TWP)

MILL CREEK

BMSBG 39/3013/0026/0000

LENGTH(AH 0022 BK 0290)

BMSBG 39/3013/0022/0000

NEW SMITHVILLE RD

(TWP)

2 0 39082 0 00 0002+57

NEW SMITHVILLE RD

(TWP)

TR.MILL CK.

BMSBG 39/3013/0022/0000

LENGTH(AH 0017 BK 0172)

LENGTH(AH 0172 BK 2265)

NEW SMITHVILLE RD

(TWP)

OLD ROUTE 22

(SR3022 SEG 0020/1750)

2 0 39065 0 00 0000+00

LL CREEK RD

EAGLE POINT RD

(SR1021 SEG 0310/2250)

MFC BEGIN = E

BK-BERKS (06)

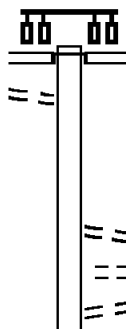
LENGTH(AH 2265 BK 0000)

EXTRACT DATE: 12/28/2024 ROADWAY MANAGEMENT SYSTEM PAGE NUMBER: 313
PRINT DATE: 12/30/2024 SLD COUNTY/SR - ANNUAL PRINT COUNTY: LEHIGH
DIR: B TOTAL LEN: 3.617 MI. DIST: 05-3 SR: 3012
LEFT MUN: UPPER MACUNGIE T RIGHT MUN: UPPER MACUNGIE T

019097 FT

FROM 0100/0161 SH
(CONN)

0080/2260



019097 FT
INTER-AHD

SCHANTZ RD
(T527)
SR 0100 SH
(SR0100 SEG 0160/0854)
(SR0100 SEG 0161/0870)

0080/2446

0080/1025 FROM BOULDER DR
(CONN)
0080/0946 BOULDER DR
(PRDR)
0080/0848 TO BOULDER DR
(CONN)

EXTRACT DATE: 12/28/2024 ROADWAY MANAGEMENT SYSTEM PAGE NUMBER: 312
PRINT DATE: 12/30/2024 SLD COUNTY/SR - ANNUAL PRINT COUNTY: LEHIGH

DIR: B TOTAL LEN: 3.617 MI. DIST: 05-3 SR: 3012
LEFT MUN: UPPER MACUNGIE T RIGHT MUN: UPPER MACUNGIE T

2 0 39046 0 01 0129+01 016651 FT
DART ADVANTAGE ENTRANCE
(PRDR) 0080/0000

FOGEL RD
(T523) 0070/1527

LC TO NESTLE WY
(CONN) 0070/0159

2 0 39046 0 00 0104+42 014480 FT
NESTLE WY
(T960) 0070/0000
LC FROM NESTLE WY
(CONN) 0060/2066

012327 FT

ARROWHEAD LN
(T545) 0050/1387

009719 FT

016651 FT

0080/0000 LENGTH(AH 2446 BK 2171)
0070/1730 BMSSEN 39/3012/0070/1687
0 0 00000 0 00 0000+00
IRON RUN
0070/1687 BMSBG 39/3012/0070/1687

0070/0077 LC FROM GRIM RD
(CONN)
014480 FT GRIM RD
(T481)

0070/0000 LENGTH(AH 2171 BK 2153)
0060/2066 LC TO GRIM RD
(CONN)

012327 FT 2 0 39046 0 00 0079+19
0060/0000 LENGTH(AH 2153 BK 2608)

0050/1387 TWIN PONDS RD
(T546)

009719 FT 2 0 39046 0 00 0053+11
0050/0000 LENGTH(AH 2608 BK 2995)

0040/1774 BMSSEN 39/3012/0040/1763
2 0 39046 0 00 0023+19
BREINIG RUN
0040/1763 BMSBG 39/3012/0040/1763

EXTRACT DATE: 12/28/2024 ROADWAY MANAGEMENT SYSTEM PAGE NUMBER: 311
PRINT DATE: 12/30/2024 SLD COUNTY/SR - ANNUAL PRINT COUNTY: LEHIGH

DIR: B TOTAL LEN: 3.617 MI. DIST: 05-3 SR: 3012
LEFT MUN: UPPER MACUNGIE T RIGHT MUN: UPPER MACUNGIE T

ADAMS RD (SR3015 SEG 0010/0000)	006724 FT	==	006724 FT	2 0 39046 0 00 0023+19
	0040/0000		5 0040/0000	TILLAGE RD (T548) LENGTH(AH 2995 BK 2293)
	004431 FT	==	004431 FT	2 0 39046 0 00 0000+00
			5 0030/0000	NEWTOWN RD (T856) LENGTH(AH 2293 BK 2640)
DIETRICH RD (T550)	0020/0821	==	001791 FT	2 0 39046 1 00 0026+16
	001791 FT		5 0020/0000	HAAS HILL RD (T509) LENGTH(AH 2640 BK 1038)
	000753 FT		0010/0425	BMS EN 39/3012/0010/0403 2 0 39046 1 00 0000+00
			0010/0403	SCHAEFER RUN TRIBUTARY BMSBG 39/3012/0010/0403
	000753 FT		000753 FT	2 0 39046 1 00 0000+00
				INDEPENDENT RD (SR0863 SEG 0010/0127)
INDEPENDENT RD (SR0863 SEG 0010/0282)	000753 FT		INTER-BK	INDEPENDENT RD (SR0863 SEG 0010/0127)
	0004/0753		5 0010/0000	LTH AH 001038 BK 000100
	000000 FT		000753 FT	7006/0000
			0004/0753	INTER-AHD INDEPENDENT RD (SR0863 SEG 0010/0282)
			000000 FT	NC SCHANTZ RD 0 0 00000 0 00 0000+00
				NC SCHANTZ ROAD MFC BEGIN = C CUL-DE-SAC ROAD CLOSED BACK
			0004/0000	5 0004/0000
				LENGTH(AH 0753 BK 0000)

EXTRACT DATE: 12/28/2024 ROADWAY MANAGEMENT SYSTEM PAGE NUMBER: 310
PRINT DATE: 12/30/2024 SLD COUNTY/SR - ANNUAL PRINT COUNTY: LEHIGH

DIR: B TOTAL LEN: .726 MI. DIST: 05-3 SR: 3011
LEFT MUN: UPPER MACUNGIE T RIGHT MUN: UPPER MACUNGIE T

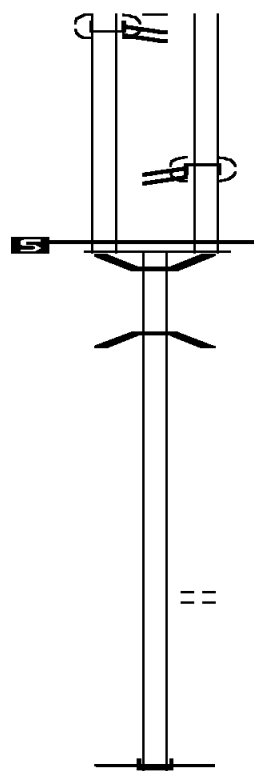
UP MACUNGIE - HAMILTON

(GOVT)
HAMILTON BL
(SR0222 SEG 0020/0586) 003834 FT
HAMILTON BL
(SR0222 SEG 0020/0586) 0025/0105

0 0 00000 0 00 0000+00 003729 FT
MFC BEGIN = E
LENGTH(AH 0105 BK 1229) 0025/0000

002500 FT

000000 FT



003798 FT
INTER-AHD

0024/0069
003729 FT

0024/0000
0020/1028

0020/1013

002500 FT
0020/0000

0010/0459
000000 FT
NC FA
INTER-BK

0010/0000

HAMILTON BL
(SR0222 SEG 0020/0682)
UP MACUNGIE - HAMILTON
(GOVT)
HAMILTON BL
(SR0222 SEG 0020/0682)
0 0 00000 0 00 0000+00
MFC BEGIN = E
LENGTH(AH 0069 BK 1229)
BMSBN 39/3011/0020/1013
0 0 00000 0 00 0000+00
TR. SCHAFFER
BMSBG 39/3011/0020/1013

2 0 39066 0 00 0025+45
LENGTH(AH 1229 BK 2500)

TREXLER RD
(T507)
2 0 39066 0 00 0000+00
ARMINGTON RD
VALLEY RD
(SR1035 SEG 0040/3919)
MFC BEGIN = E
BK-BERKS (06)
LENGTH(AH 2500 BK 0000)

EXTRACT DATE: 12/28/2024 ROADWAY MANAGEMENT SYSTEM PAGE NUMBER: 309
PRINT DATE: 12/30/2024 SLD COUNTY/SR - ANNUAL PRINT COUNTY: LEHIGH
DIR: B TOTAL LEN: .000 MI. DIST: 05-3 SR: 3010
LEFT MUN: UPPER MACUNGIE T RIGHT MUN: UPPER MACUNGIE T

000000 FT



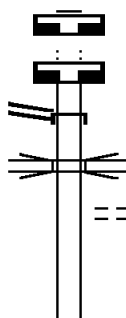
000000 FT
7010/0000 LENGTH(AH 0820 BK 0000)

EXTRACT DATE: 12/28/2024 ROADWAY MANAGEMENT SYSTEM PAGE NUMBER: 308
PRINT DATE: 12/30/2024 SLD COUNTY/SR - ANNUAL PRINT COUNTY: LEHIGH

DIR: B TOTAL LEN: 1.973 MI. DIST: 05-3 SR: 3009
LEFT MUN: UPPER MACUNGIE T RIGHT MUN: UPPER MACUNGIE T

010420 FT
010420 FT
RUPPSVILLE RD
(SR3019 SEG 0010/0000) 0050/1749

008671 FT



010420 FT
7060/0000 LENGTH(AH 3690 BK 1102)
010420 FT
7054/0000 LENGTH(AH 1102 BK 1749)
INTER-AHD CHAPMAN RD
0050/1749 (TWP)
0050/1560 OP ID 39/0078/0504/2223
ANDROSKY DR
0050/1152 (T464)
008671 FT 2 0 39045 0 00 0104+58
SCHANTZ RD

EXTRACT DATE: 12/28/2024 ROADWAY MANAGEMENT SYSTEM PAGE NUMBER: 307
PRINT DATE: 12/30/2024 SLD COUNTY/SR - ANNUAL PRINT COUNTY: LEHIGH

DIR: B TOTAL LEN: 1.973 MI. DIST: 05-3 SR: 3009
LEFT MUN: UPPER MACUNGIE T RIGHT MUN: UPPER MACUNGIE T

PATTERSON CT
(TWP)

0040/0713
005834 FT

004047 FT

001150 FT

001150 FT

2 0 39045 0 00 0000+00 000000 FT
SR 6100 SH
(SR6100 SEG 0041/0000)
(SR6100 SEG 0040/0000) 0010/0000

00 00
== ==

==

==

|||

+++++

== ==

^ ^

||

^ ^

||

(T527)

5 0050/0000 LENGTH(AH 1749 BK 2837)

0040/1474 IROQUOIS TRL
(TWP)

005834 FT 2 0 39045 0 00 0070+65
TECUMSEH TRL
(TWP)
GRANGE RD
(T540)

5 0040/0000 LENGTH(AH 2837 BK 1787)

004047 FT 2 0 39045 0 00 0050+55
5 0030/0000 LENGTH(AH 1787 BK 2897)

0020/1509 (AAR 591391B)#TRKS 01
MORRIS CT
0020/1507 (TWP)

001150 FT 2 0 39045 0 00 0026+14
CUL-DE-SAC
ROAD CLOSED BACK
5 0020/0000 LTH AH 002897 BK 000100
001150 FT
7012/0000 LTH AH 000100 BK 001150
CUL-DE-SAC
0010/1150 ROAD CLOSED AHEAD

NC RUPPSVILLE RD
SR 6100 SH
000000 FT (SR6100 SEG 0040/0000)
(SR6100 SEG 0041/0000)
MFC BEGIN = E
5 0010/0000 LENGTH(AH 1150 BK 0000)

EXTRACT DATE: 12/28/2024 ROADWAY MANAGEMENT SYSTEM PAGE NUMBER: 306
PRINT DATE: 12/30/2024 SLD COUNTY/SR - ANNUAL PRINT COUNTY: LEHIGH

DIR: B TOTAL LEN: 3.895 MI. DIST: 05-3 SR: 3008
LEFT MUN: SOUTH WHITEHALL T RIGHT MUN: SOUTH WHITEHALL T

020563 FT

LC TO MALL
(CONN)

0070/2508

MALL ENTRANCE/EXIT
(PRDR)
LC FROM MALL
(CONN)

0070/2419

0070/2334

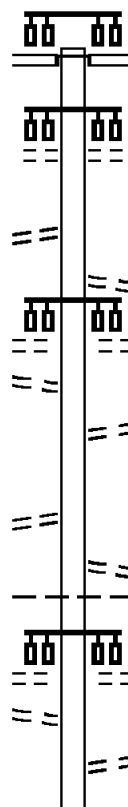
LC TO INTEGRATED HEALTH
(CONN)

0070/1689

INTEGRATED HEALTH CAMPU
(PRDR)
LC FROM INTEGRATED HEAL
(CONN)

0070/1595

0070/1492



020563 FT
INTER-AHD

HAUSMAN RD
(T959)
TILGHMAN ST
(SR1002 SEG 0120/0335)

0070/3671

NC HAUSMAN RD
BROADWAY ST
(T870)

0070/3233

0070/2491

LC FROM ST LUKE'S MED C
(CONN)
ST LUKE'S MEDICAL CENTE
(PRDR)

0070/2419

0070/2314

LC TO ST LUKE'S MED CTR
(CONN)

0070/1685

LC FROM ROBERT MORRIS B
(CONN)
SOUTH WHITEHALL
UPPER MACUNGIE T
ROBERT MORRIS BL
(PRDR)

0070/1616

0070/1595

0070/1479

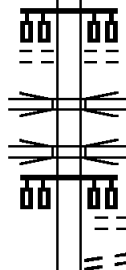
LC TO ROBERT MORRIS BL
(CONN)

DIR: B TOTAL LEN: 3.895 MI. DIST: 05-3 SR: 3008
LEFT MUN: UPPER MACUNGIE T RIGHT MUN: UPPER MACUNGIE T

EXTRACT DATE: 12/28/2024 ROADWAY MANAGEMENT SYSTEM PAGE NUMBER: 304
PRINT DATE: 12/30/2024 SLD COUNTY/SR - ANNUAL PRINT COUNTY: LEHIGH

DIR: B TOTAL LEN: 3.895 MI. DIST: 05-3 SR: 3008
LEFT MUN: UPPER MACUNGIE T RIGHT MUN: UPPER MACUNGIE T

007869 FT



007869 FT 2 0 39030 0 00 0078+35
GRANGE RD
(T540)

0040/0000 LENGTH(AH 2631 BK 2790)

0030/2225 OP ID 39/0222/0123/1870

0030/2127 OP ID 39/0222/0122/1847

GRANGE RD
(TWP)

0030/1793

LC TO GRANGE RD
(CONN)

0030/1657

0030/0179

ULINE WY
(PRDR)

0030/0082

ULINE WY
(PRDR)

005079 FT 2 0 39030 0 00 0049+99

0030/0000 LENGTH(AH 2790 BK 2567)

005079 FT

002512 FT

002512 FT 2 0 39030 0 00 0024+85

0020/0000 LENGTH(AH 2567 BK 2512)

0010/1200 (AAR 591393P)#TRKS 01

000000 FT

000000 FT 2 0 39030 0 00 0000+00

NC CETRONIA RD

TREXLETTOWN RD

(SR6100 SEG 0030/2514)

INTER-BK CETRONIA RD

(PRDR)

MFC BEGIN = D

0010/0000 LENGTH(AH 2512 BK 0000)

EXTRACT DATE: 12/28/2024 ROADWAY MANAGEMENT SYSTEM PAGE NUMBER: 303
PRINT DATE: 12/30/2024 SLD COUNTY/SR - ANNUAL PRINT COUNTY: LEHIGH
DIR: B TOTAL LEN: 1.495 MI. DIST: 05-3 SR: 3007
LEFT MUN: UPPER MACUNGIE T RIGHT MUN: UPPER MACUNGIE T

007893 FT

007893 FT
INTER-AHD CUL-DE-SAC

EXTRACT DATE: 12/28/2024 ROADWAY MANAGEMENT SYSTEM PAGE NUMBER: 302
PRINT DATE: 12/30/2024 SLD COUNTY/SR - ANNUAL PRINT COUNTY: LEHIGH

DIR: B TOTAL LEN: 1.495 MI. DIST: 05-3 SR: 3007
LEFT MUN: UPPER MACUNGIE T RIGHT MUN: UPPER MACUNGIE T

COLONIAL RD
(T547)

0030/2085

BREINIGSVILLE PARK RD
(PRDR)

0030/1005

BREINIGSVILLE RD
(T858)

005581 FT

0030/0000

002574 FT

000000 FT

0030/2312 (GOVT)

0030/1094 FRITZ DR
(PRDR)

0030/0354 FOR SR 3005 AND 3007
(CONN)

0030/0267 BROOKDALE RD
(SR3005 SEG 0020/3732)
0030/0102 BMSSEN 39/3007/0030/0088
2 0 39098 1 00 0000+94

0030/0088 BREINIG RUN
005581 FT BMSBG 39/3007/0030/0088
2 0 39098 1 00 0000+00

0030/0000 NC BREINIGSVILLE RD
LENGTH(AH 2312 BK 3007)

0020/1664 BMSSEN 39/3007/0020/1623
2 0 39098 0 00 0042+16

0020/1623 SCHAEFER RUN
BMSBG 39/3007/0020/1623

0020/0684 SCHAEFER RUN RD
(TWP)

002574 FT 2 0 39098 0 00 0025+20

0020/0000 UPPER MACUNGIE
LENGTH(AH 3007 BK 2574)

0010/2021 ASH LN
(T505)

000000 FT 2 0 39098 0 00 0000+00
NC BUTZ RD

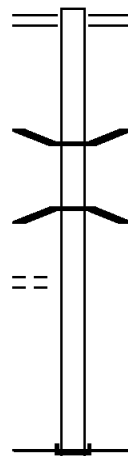
0010/0000 MERTZTOWN RD
(SR3004 SEG 0030/0000)
MFC BEGIN = D
LENGTH(AH 2574 BK 0000)

EXTRACT DATE: 12/28/2024 ROADWAY MANAGEMENT SYSTEM PAGE NUMBER: 301
 PRINT DATE: 12/30/2024 SLD COUNTY/SR - ANNUAL PRINT COUNTY: LEHIGH
 DIR: B TOTAL LEN: .425 MI. DIST: 05-3 SR: 3006
 LEFT MUN: LOWER MACUNGIE T RIGHT MUN: LOWER MACUNGIE T

MERTZTOWN RD 002244 FT
 (SR3004 SEG 0020/0000) 0010/2244

ASH LN
 (T472)

0010/0023
 000000 FT



002244 FT HILL TOP RD
 0010/2244 (SR3004 SEG 0020/0000)

0010/0642 BMS EN 39/3006/0010/0625
 0 0 00000 0 00 0000+00
 0010/0625 TOAD CREEK
 BMSBG 39/3006/0010/0625

000000 FT 2 0 39023 0 00 0006+14
 NC MERTZTOWN RD
 INTER-BK MERTZTOWN RD
 (SR1037 SEG 0030/2529)
 MFC BEGIN = D (06)
 BK-BERKS
 0010/0000 LENGTH(AH 2244 BK 0000)

EXTRACT DATE: 12/28/2024 ROADWAY MANAGEMENT SYSTEM PAGE NUMBER: 300
PRINT DATE: 12/30/2024 SLD COUNTY/SR - ANNUAL PRINT COUNTY: LEHIGH
DIR: B TOTAL LEN: 1.379 MI. DIST: 05-3 SR: 3005
LEFT MUN: UPPER MACUNGIE T RIGHT MUN: UPPER MACUNGIE T

BREINIGSVILLE RD 007279 FT
(SR3007 SEG 0030/0267) 0020/3732

UNKNOWN AL
(TWP) 0020/3362

2 0 39021 0 00 0182+03 003547 FT
LOCUST LN
(T478) 0020/0000

WALBERT LN
(T463) 0010/1717

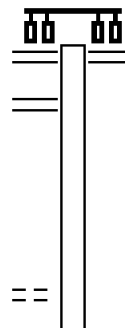
000000 FT

007279 FT BREINIGSVILLE RD
0020/3732 (SR3007 SEG 0030/0267)
0020/3618 FOR SR 3005 AND 3007
(CONN)
FRITZ DR
0020/3076 (PRDR)
0020/2731 BMS EN 39/3005/0020/2709
2 0 39021 0 00 0209+40
SCHAEFFER RUN
0020/2709 BMSBG 39/3005/0020/2709
CASCADE RD
0020/1969 (TWP)
SCHAEFFER RUN RD
0020/1050 (TWP)
0020/0890 UPPER MACUNGIE
003547 FT LOWER MACUNGIE T
5 0020/0000 LENGTH(AH 3732 BK 3547)
WEILERS RD
(T478)
NC BROOKDALE RD
CREAMERY RD
0010/1246 (T463)
ELM RD
0010/0359 (T465)
000000 FT 2 0 39021 0 00 0144+00
NC WEILERS RD
MERTZTOWN RD
(SR3004 SEG 0040/1875)
MFC BEGIN = E
5 0010/0000 LENGTH(AH 3547 BK 0000)

EXTRACT DATE: 12/28/2024 ROADWAY MANAGEMENT SYSTEM PAGE NUMBER: 299
PRINT DATE: 12/30/2024 SLD COUNTY/SR - ANNUAL PRINT COUNTY: LEHIGH
DIR: B TOTAL LEN: 2.250 MI. DIST: 05-3 SR: 3004
LEFT MUN: LOWER MACUNGIE T RIGHT MUN: LOWER MACUNGIE T

WEILERS RD
(SR3005 SEG 0010/0000) 0040/1875

2 0 39023 0 00 0094+70 009790 FT
LOCUST LN
(T478) 0040/0000



011882 FT SPRING CREEK RD
0040/2092 (SR3001 SEG 0070/0000)

009790 FT
S 0040/0000 LENGTH(AH 2092 BK 3242)

EXTRACT DATE: 12/28/2024 ROADWAY MANAGEMENT SYSTEM PAGE NUMBER: 298
PRINT DATE: 12/30/2024 SLD COUNTY/SR - ANNUAL PRINT COUNTY: LEHIGH

DIR: B TOTAL LEN: 2.250 MI. DIST: 05-3 SR: 3004
LEFT MUN: LOWER MACUNGIE T RIGHT MUN: LOWER MACUNGIE T

2 0 39023 0 00 0062+08 006548 FT
BUTZ RD
(SR3007 SEG 0010/0000) 0030/0000

003178 FT
MERTZTOWN RD
(SR3006 SEG 0010/2244) 0020/0000

000000 FT

== 0030/1091 SMITH LN
(T476)

006548 FT

0030/0000 MFC BEGIN = E
LENGTH(AH 3242 BK 3370)

003178 FT 2 0 39023 0 00 0028+45

NC MERTZTOWN RD
MFC BEGIN = D
0020/0000 LENGTH(AH 3370 BK 3178)
0010/2961 BMS EN 39/3004/0010/2938
2 0 39022 0 00 0031+83
TOAD CREEK
0010/2938 BMSBG 39/3004/0010/2938

0010/0690 BMS EN 39/3004/0010/0637
BRIDGE POSTED (TONS)
2 0 39022 0 00 0008+79
SGL 33 COMB 39
L. LEHIGH CK.
0010/0637 BMSBG 39/3004/0010/0637

000000 FT 2 0 39022 0 00 0006+59
NC HILL TOP RD
INTER-BK HILL TOP RD

(SR1041 SEG 0010/2233)
MFC BEGIN = E
BK-BERKS (06)
0010/0000 LENGTH(AH 3178 BK 0000)

EXTRACT DATE: 12/28/2024 ROADWAY MANAGEMENT SYSTEM PAGE NUMBER: 297
PRINT DATE: 12/30/2024 SLD COUNTY/SR - ANNUAL PRINT COUNTY: LEHIGH

DIR: B TOTAL LEN: 2.759 MI. DIST: 05-3 SR: 3003
LEFT MUN: LOWER MACUNGIE T RIGHT MUN: LOWER MACUNGIE T

	014568 FT		014568 FT	INTER-AHD	EAST TEXAS RD (TWP) BROOKSIDE RD (SR2017 SEG 0070/0000)
MORNING STAR DR (TWP)	0050/2831	==	0050/3350		
SHILOH RD (TWP)	0050/2006	== ==	0050/2006	LAMPLIGHTER DR (T746)	
	011218 FT		011218 FT	2 0 39024 0 00 0000+00 LOWER MACUNGIE RD (SR2012 SEG 0050/0000) NC EAST TEXAS RD	
LOWER MACUNGIE RD (SR2012 SEG 0050/0000)	0050/0000	==	0050/0000	LENGTH(AH 3350 BK 2234)	
ALLEY (TWP)	0040/2036	==			
WILLOW SPUR RD (TWP)	0040/1638	==			
		==	0040/0658	OLD LR 39085 (PRDR)	
		==	0040/0543	BMS EN 39/3003/0040/0385 2 0 39085 0 00 0088+11 LIL. LEHIGH	
		==	0040/0385	BMS BG 39/3003/0040/0385	
		==	0040/0297	OLD LR 39085 (PRDR)	

EXTRACT DATE: 12/28/2024 ROADWAY MANAGEMENT SYSTEM PAGE NUMBER: 296
PRINT DATE: 12/30/2024 SLD COUNTY/SR - ANNUAL PRINT COUNTY: LEHIGH

DIR: B TOTAL LEN: 2.759 MI. DIST: 05-3 SR: 3003
LEFT MUN: LOWER MACUNGIE T RIGHT MUN: LOWER MACUNGIE T

008984 FT

008984 FT 2 0 39085 0 00 0088+11
S 0040/0000 LENGTH(AH 2234 BK 2893)

== 0030/1338 JOHN FRIES DR
(TWP)

006091 FT

006091 FT 2 0 39085 0 00 0058+85
SAUERKRAUT LN
(T475)

S 0030/0000 LENGTH(AH 2893 BK 3242)

== 0020/1943 WHEATLAND DR
(TWP)
== 0020/1350 SONOMA WY
(TWP)

2 0 39085 0 00 0028+28 002849 FT
MILL CREEK SPUR RD
(T498)

0020/0000

== 0020/0558 MAPLE LN
002849 FT (T714)
S 0020/0000 LENGTH(AH 3242 BK 2849)
== 0010/2525 SEQUOIA DR
(T717)

== 0010/1886 MULBERRY LN
(T718)

VILLAGE LN
(TWP)

0010/0605

== 0010/1133 PINECREST LN
(T757)

000000 FT

== 0010/0442 SEQUOIA DR
000000 FT (TWP)
2 0 39085 0 00 0000+00
NC WI LLOW LN
SR 0100 SH
(SR0100 SEG 0060/1002)

INTER-BK GRANDVIEW DR
(TWP)

S 0010/0000 MFC BEGIN = E
LENGTH(AH 2849 BK 0000)

DIR: B TOTAL LEN: 3.085 MI. DIST: 05-3 SR: 3002
LEFT MUN: LOWER MACUNGIE T RIGHT MUN: LOWER MACUNGIE T

EXTRACT DATE: 12/28/2024 ROADWAY MANAGEMENT SYSTEM PAGE NUMBER: 294
PRINT DATE: 12/30/2024 SLD COUNTY/SR - ANNUAL PRINT COUNTY: LEHIGH

DIR: B TOTAL LEN: 3.085 MI. DIST: 05-3 SR: 3002
LEFT MUN: ALBURTIS B RIGHT MUN: ALBURTIS B

MAIN ST
(SR3001 SEG 0040/0694)
PENN AV
(BORO)

0040/0000
005752 FT

PENN AV
(BORO)

0030/0044
004362 FT

ALBURTIS
LOWER MACUNGIE T

0030/0000

SMITH LN
(T476)

0010/2025

000000 FT

NC EAST PENN AV
INTER-BK MAIN ST
(SR3001 SEG 0040/0694)
0040/0000 LTH AH 003296 BK 000100
005752 FT
7034/0000 LTH AH 000100 BK 001390
INTER-AHD MAIN ST
(SR3001 SEG 0040/0416)
0030/1390 MAIN ST
(SR3001 SEG 0040/0416)
0030/1190 ORE AL
(BORO)
0030/0895 CHESTNUT ST
(BORO)
0030/0474 WALNUT ST
(BORO)
004362 FT 2 0 39020 0 01 0043+35
ELM ST
(BORO)
0030/0000 LENGTH(AH 1390 BK 1659)
ALBURTIS
LOWER MACUNGIE T
NC FRONT ST
RIDGEVIEW DR
(TWP)
0020/0699
0020/0616
002703 FT 2 0 39020 0 01 0030+06
0020/0000 LENGTH(AH 1659 BK 2703)
MATHEWS LN
(T476)
0010/1985
FAIRCHILD RD
(T474)
0010/0651
000000 FT 2 0 39020 0 00 0000+00
NC LONGSWAMP RD
INTER-BK ALBURTIS RD
(SR1039 SEG 0040/3311)
MFC BEGIN = D
BK-BERKS (06)
0010/0000 LENGTH(AH 2703 BK 0000)

EXTRACT DATE: 12/28/2024 ROADWAY MANAGEMENT SYSTEM PAGE NUMBER: 293
PRINT DATE: 12/30/2024 SLD COUNTY/SR - ANNUAL PRINT COUNTY: LEHIGH

DIR: B TOTAL LEN: 5.578 MI. DIST: 05-3 SR: 3001
LEFT MUN: LOWER MACUNGIE T RIGHT MUN: LOWER MACUNGIE T

LOWER MACUNGIE RD (SR2012 SEG 0040/0000)	029454 FT		029429 FT	LOWER MACUNGIE RD (SR2012 SEG 0040/0062)
LOWER MACUNGIE RD (SR2012 SEG 0040/0000)	0125/0061		0124/0036	LOWER MACUNGIE RD (SR2012 SEG 0040/0062)
0 0 00000 0 00 0000+00	029393 FT		029393 FT	0 0 00000 0 00 0000+00
MFC BEGIN = D				MFC BEGIN = D
LENGTH(AH 0061 BK 2112)	0125/0000		0124/0000	LENGTH(AH 0036 BK 2112)
ENTR TO LEHIGH COMMONS (TWP)	0120/1303	==	0120/1303	ROLLING MEADOW DR (TWP)
				MILL CREEK RD (T497)
	027281 FT		0120/0652	
			027281 FT	2 0 39023 0 01 0243+99
			0120/0000	LENGTH(AH 2112 BK 2255)
MILL CREEK RD (TWP)	0110/1275	==		
LC FROM MILL CREEK RD (CONN)	0110/1205	==		
	025026 FT		025026 FT	2 0 39023 0 01 0220+52
			0110/0000	LENGTH(AH 2255 BK 2709)
CHERRY LN (T574)	0100/1567	==		
OAK DR				

EXTRACT DATE: 12/28/2024 ROADWAY MANAGEMENT SYSTEM PAGE NUMBER: 292
PRINT DATE: 12/30/2024 SLD COUNTY/SR - ANNUAL PRINT COUNTY: LEHIGH

DIR: B TOTAL LEN: 5.578 MI. DIST: 05-3 SR: 3001
LEFT MUN: LOWER MACUNGIE T RIGHT MUN: LOWER MACUNGIE T

(T549) 0100/1160 ==
WALNUT LN
(T550) 0100/0757 ==
HEATHER RD
(T577) 0100/0521 ==
SHASTA LN
(T583) 0100/0268 ==
2 0 39023 0 01 0193+43 022317 FT
SPRING CREEK CR
(T584) 0100/0000 ==

LAUREL LN
(T578) 0090/2132 ==
WOODBINE LN
(T595) 0090/1905 ==
BEECH LN
(T596) 0090/1393 ==
HILLCREST DR
(T582) 0090/1144 ==
CATALPA DR
(T598) 0090/0892 ==
2 0 39023 0 01 0160+22 019097 FT
RED OAK LN
(T601) 0090/0000 ==

2 0 39023 0 01 0148+25 017822 FT
TREXLETTOWN RD
(SR6100 SEG 0010/0000) 0080/0000

HERITAGE DR
(TWP) 0070/1720 ==

LC FROM CREAMERY RD
(CONN) 0070/1312 ==
ELM RD
(T465) 0070/0815 ==

2 0 39023 0 01 0113+69 014802 FT

022317 FT

0100/0000 LENGTH(AH 2709 BK 3220)

019097 FT

0090/0000 LENGTH(AH 3220 BK 1275)

0080/0368 BMSBN 39/3001/0080/0270
2 0 39023 0 01 0150+70

0080/0270 SPRING CREEK
0080/0207 BMSBG 39/3001/0080/0270
017822 FT (AAR 591397S)#TRKS 01

0080/0000 LENGTH(AH 1275 BK 3020)

0070/2351 SR 100 SH
(SR0100 SEG 0112/0710)

0070/1429 CREAMERY RD
(T463)

014802 FT

EXTRACT DATE: 12/28/2024 ROADWAY MANAGEMENT SYSTEM PAGE NUMBER: 291
PRINT DATE: 12/30/2024 SLD COUNTY/SR - ANNUAL PRINT COUNTY: LEHIGH

DIR: B TOTAL LEN: 5.578 MI. DIST: 05-3 SR: 3001
LEFT MUN: LOWER MACUNGIE T RIGHT MUN: LOWER MACUNGIE T

MERTZTOWN RD
(SR3004 SEG 0040/2092) 0070/0000

RUTH LN
(T486) 0060/0969

012379 FT

LC TO CONGDON HILL DR
(CONN) 0050/1720

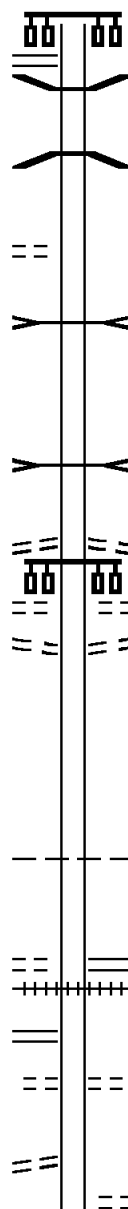
CONGDON HILL DR
(TWP) 0050/1610
LC FROM CONGDON HILL DR
(CONN) 0050/1503

009866 FT

WEST PENN AV
(BORO) 0040/0694

EAST FRONT ST
(SR3002 SEG 0030/1390) 0040/0416

MAIN ST
(BORO) 008136 FT
0040/0000



0070/0000 LENGTH(AH 3020 BK 2423)
0060/1984 BMSID 39/3001/0060/1922
2 0 39021 0 00 0142+92
L. LEHIGH CR.
0060/1922 BMSBG 39/3001/0060/1922

T. L. LEHIGH
STRUCTURE LENGTH 11 FT
0060/0698 BMSID 39/3001/0060/0698
012379 FT 2 0 39021 0 00 0123+80
0060/0000 LENGTH(AH 2423 BK 2513)
T. L. LEHIGH
STRUCTURE LENGTH 11 FT
0050/2421 BMSID 39/3001/0050/2421

LC FROM SAUERKRAUT LN
(CONN) 0050/1720
SAUERKRAUT LN
(TWP) 0050/1610
LC TO SAUERKRAUT LN
(CONN) 0050/1503

009866 FT 2 0 39021 0 00 0098+68
NC SPRING CREEK RD
LOWER MACUNGIE
ALBURTIS B
0050/0000 LENGTH(AH 2513 BK 1730)

EAST PENN AV
(SR3002 SEG 0040/0000) 0040/0694
(AAR 592385B) #TRKS 03 0040/0493

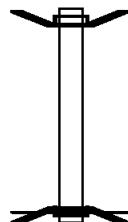
SECOND ST
(BORO) 0040/0082
008136 FT 2 0 39021 0 00 0082+34
NC MAIN ST
0040/0000 LENGTH(AH 1730 BK 2155)
AMBER AL
0030/1729 (BORO)

DIR: B		TOTAL LEN: 5.578 MI.		DIST: 05-3		SR: 3001	
LEFT MUN: ALBURTIS B				RIGHT MUN: ALBURTIS B			
SCHOOL ST (BORO)	0030/1519	==					
			==		0030/1487	GOLD AL (BORO)	
			==		0030/1120	COPPER AL (BORO)	
CHURCH ST (BORO)	0030/0886	==					
			==		0030/0782	CHURCH ST (BORO)	
	005981 FT				005981 FT	2 0 39021 0 00 0059+76	
			==			THOMAS ST (BORO)	
PORT SUMPTER RD (BORO)	0020/2109	==			5 0030/0000	LENGTH(AH 2155 BK 2496)	
			==				
					0020/0114	BMS EN 39/3001/0020/0092	
						2 0 39021 0 00 0034+74	
						SWABIA CREEK	
	003485 FT				0020/0092	BMS BG 39/3001/0020/0092	
					003485 FT	2 0 39021 0 00 0034+74	
						NC FRANKLIN ST	
						ALBURTIS	
					5 0020/0000	LOWER MACUNGIE T	
						LENGTH(AH 2496 BK 3485)	
			==		0010/2463	CHESTNUT RD (T464)	
SUN CLUB RD (T468)	0010/1305	==					
	000000 FT				000000 FT	2 0 39021 0 00 0000+00	
						MOUNTAIN RD	
						(SR2018 SEG 0010/1012)	
						NC HENSINGERSVILLE RD	
					INTER-BK	HENSINGERSVILLE RD	
						(T468)	
MOUNTAIN RD SR2018 SEG 0010/1012)	0010/0000				5 0010/0000	MFC BEGIN = D	
						LENGTH(AH 3485 BK 0000)	

EXTRACT DATE: 12/28/2024 ROADWAY MANAGEMENT SYSTEM PAGE NUMBER: 289
 PRINT DATE: 12/30/2024 SLD COUNTY/SR - ANNUAL PRINT COUNTY: LEHIGH
 DIR: B TOTAL LEN: .056 MI. DIST: 05-3 SR: 2059
 LEFT MUN: UPPER SAUCON T RIGHT MUN: UPPER SAUCON T

000294 FT

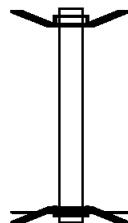
000000 FT



000294 FT BMS EN 39/2059/0010/0000
 INTER-AHD E WEST ROCK RD
 0010/0294 (T500)
 000000 FT 0 0 00000 0 00 0000+00
 NC WEST ROCK RD
 INTER-BK W WEST ROCK RD
 (T500)
 I-78 EB
 BMS BG 39/2059/0010/0000
 MFC BEGIN = E
 0010/0000 LENGTH(AH 0294 BK 0000)

EXTRACT DATE: 12/28/2024 ROADWAY MANAGEMENT SYSTEM PAGE NUMBER: 288
 PRINT DATE: 12/30/2024 SLD COUNTY/SR - ANNUAL PRINT COUNTY: LEHIGH
 DIR: B TOTAL LEN: .031 MI. DIST: 05-3 SR: 2057
 LEFT MUN: SOUTH WHITEHALL T RIGHT MUN: SOUTH WHITEHALL T

000163 FT
 000000 FT



000163 FT BMS EN 39/2057/0010/0000
 INTER-AHD HILLVIEW RD
 0010/0163 (T518)
 000000 FT 0 0 00000 0 00 0000+00
 NC HILLVIEW RD
 INTER-BK HILLVIEW RD
 (T518)
 I-78 EB
 BMSBG 39/2057/0010/0000
 MFC BEGIN = E
 0010/0000 LENGTH(AH 0163 BK 0000)

EXTRACT DATE: 12/28/2024 ROADWAY MANAGEMENT SYSTEM PAGE NUMBER: 287
PRINT DATE: 12/30/2024 SLD COUNTY/SR - ANNUAL PRINT COUNTY: LEHIGH

DIR: B TOTAL LEN: .503 MI. DIST: 05-3 SR: 2055
LEFT MUN: ALLENTOWN C RIGHT MUN: ALLENTOWN C

002655 FT

002655 FT
INTER-AHD

EIGHTH ST
(CITY)
UNION ST
(CITY)

0020/1959
0020/1793

BMS EN 39/2055/0020/0000

000696 FT

000696 FT 1 0 00158 4 00 0019+58

HARRISON ST.
BMSBG 39/2055/0020/0000
LENGTH(AH 1959 BK 0696)
PITTSBURGH ST
(CITY)

0020/0000

0010/0433

ALLEY
(CITY)

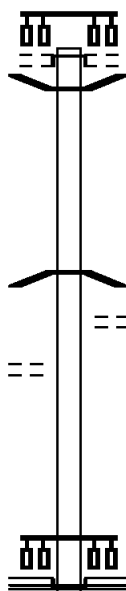
0010/0274
000000 FT

000000 FT 1 0 00158 4 00 0026+47

NC EIGHTH ST
LEHIGH ST
(SR2005 SEG 0121/0470)

INTER-BK EIGHTH ST
(CITY)

0010/0000 MFC BEGIN = D
LENGTH(AH 0696 BK 0000)



EXTRACT DATE: 12/28/2024 ROADWAY MANAGEMENT SYSTEM PAGE NUMBER: 286
PRINT DATE: 12/30/2024 SLD COUNTY/SR - ANNUAL PRINT COUNTY: LEHIGH

DIR: B TOTAL LEN: 1.997 MI. DIST: 05-3 SR: 2053
LEFT MUN: SALISBURY T RIGHT MUN: SALISBURY T

	010544 FT		010544 FT	EMMAUS AV
			0040/2991	(SR2002 SEG 0100/0669)
	007553 FT		007553 FT	2 0 39117 0 00 0094+35
				BLACK RIVER RD
				(T457)
			0040/0000	LENGTH(AH 2991 BK 3280)
SOUR APPLE LN (TWP)	0030/1154			
EAST ROCK RD (T457)	0030/0551			
	004273 FT		004273 FT	2 0 39117 0 00 0061+59
				SALISBURY
				UPPER SAUCON T
			0030/0000	LENGTH(AH 3280 BK 2660)
	001613 FT		001613 FT	2 0 39117 0 00 0035+04
			0020/0000	LENGTH(AH 2660 BK 1613)
	000000 FT		000000 FT	2 0 39117 0 00 0018+85
			NC HO	NEYSUCKLE RD
				STONESTHROW RD
				(SR2051 SEG 0020/0000)
				MFC BEGIN = E
			0010/0000	LENGTH(AH 1613 BK 0000)

EXTRACT DATE: 12/28/2024 ROADWAY MANAGEMENT SYSTEM PAGE NUMBER: 285
PRINT DATE: 12/30/2024 SLD COUNTY/SR - ANNUAL PRINT COUNTY: LEHIGH

DIR: B TOTAL LEN: 1.087 MI. DIST: 05-3 SR: 2051
LEFT MUN: UPPER SAUCON T RIGHT MUN: UPPER SAUCON T

005737 FT

005737 FT
7024/0000 LENGTH(AH 0100 BK 3584)
INTER-AHD CHURCH RD
0020/3584 (T458)

STONESTHROW RD
(T462)
NC CHURCH RD

2 0 39118 0 00 0000+00 002153 FT
HONEYSUCKLE RD
(SR2053 SEG 0010/0000) 0020/0000

002153 FT
5 0020/0000 LENGTH(AH 3584 BK 2153)

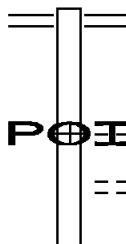
000000 FT

000000 FT 2 0 39117 0 00 0000+00
NC STONESTHROW RD
OAKHURST DR
(SR2038 SEG 0032/0000)
MFC BEGIN = E
5 0010/0000 LENGTH(AH 2153 BK 0000)

EXTRACT DATE: 12/28/2024 ROADWAY MANAGEMENT SYSTEM PAGE NUMBER: 284
PRINT DATE: 12/30/2024 SLD COUNTY/SR - ANNUAL PRINT COUNTY: LEHIGH

DIR: N TOTAL LEN: 1.764 MI. DIST: 05-3 SR: 2049
LEFT MUN: UPPER SAUCON T RIGHT MUN: UPPER SAUCON T

008767 FT



2 0 39081 0 00 0074+39 006716 FT
EAST VALLEY RD

009312 FT SAUCON VALLEY RD
0040/2051 (SR2036 SEG 0050/0000)

0040/0979 (APRA) EASTERN INDUSTRIES DR
(PRDR)
0040/0484 EASTERN INDUSTRIES DR
007261 FT (PRDR)

DIST: 05-3 SR: 2049
RIGHT MUN: UPPER SAUCON T

0040/0000 LENGTH(AH 2051 BK 2627)

0030/2305 BMS EN 39/2049/0030/2189
2 0 39081 0 00 0067+71

0030/2189 SAUCON CREEK
BMSBG 39/2049/0030/2189
VILLAGE DR
0030/1979 (TWP)
FRIEDENS LN
0030/1597 (TWP)

0030 / 1158

004089 FT

```

0030/0311  MUIRFIELD RD
004634 FT  (TWP)
0030/0000  2 0 39 081 0 00 0051+90
          LENGTH(AH 2627 BK 2425)
          BAY HILL DR
0020/2204  (TWP)

```

0020/0629

2 0 39081 0 00 0023+30 001664 FT
CLOVER DR
(T884) 0020/000

002209 FT

0020/0000 LENGTH(AH 2425 BK 1664)

UPPER SAUCON MUNC BLDG
(GOVT)

0014 / 0138

2 0 39081 0 00 0005+45 000000 FT
CAMPMEETING RD
(SR2039 SEG 0010/0000) 0014/0000

0014/0624 PRESTON LN
(TB44)

000545 FT

```

0014/0000 MFC BEGIN = E
LENGTH(AH 1664 BK 0545)

```

0010/0375 TO 2039/0010 SH
(CONN)

000000 FT 2 0 39081 0 00 0000+00
NC CAMP MEETING RD

SR 0309 SH
(SR0309 SEG 0050/3123)

LTH AH 000545 BK 000000 000000 FT
7011/0000

```

0010/0000 MFC BEGIN = E
LENGTH(AH 0545 BK 0000)

```


EXTRACT DATE: 12/28/2024 ROADWAY MANAGEMENT SYSTEM PAGE NUMBER: 282
PRINT DATE: 12/30/2024 SLD COUNTY/SR - ANNUAL PRINT COUNTY: LEHIGH

DIR: B TOTAL LEN: 1.397 MI. DIST: 05-3 SR: 2047
LEFT MUN: UPPER SAUCON T RIGHT MUN: UPPER SAUCON T

007374 FT	007374 FT	SPRING VALLEY RD
	0030/1034	(SR2034 SEG 0020/0000)
	0030/0691	DU VILLAGE AV
		(TWP)
2 0 39078 1 00 0000+00 006340 FT	006340 FT	
LANDIS MILL RD		
(T110)		
OLD BETHLEHEM PK		
(T835)	0030/0000	NC OLD BETHLEHEM PK
		5 0030/0000 LENGTH(AH 1034 BK 3611)
	0020/2046	BMS EN 39/2047/0020/1959
		2 0 39078 0 00 0046+86
	0020/1959	S. BRANCH SAUCON CREEK
		BMSBG 39/2047/0020/1959
	0020/1079	WASHINGTON LN
		(T456)
002729 FT	002729 FT	2 0 39078 0 00 0027+88
		WEYHILL DR
	5 0020/0000	(SR2032 SEG 0010/0000)
		LENGTH(AH 3611 BK 2729)
	0010/1557	DESALES DR
		(PRDR)
PRESTON LN		
(TWP)	0010/0767	
	000000 FT	
	000000 FT	2 0 39078 0 00 0000+00
		NC LANDIS MILL RD
		STATION AV
	INTER-BK	(SR2030 SEG 0024/0000)
		LANDIS MILL RD
		(T448)
STATION AV		MFC BEGIN = E
(TBC)	5 0010/0000	LENGTH(AH 2729 BK 0000)

EXTRACT DATE: 12/28/2024 ROADWAY MANAGEMENT SYSTEM PAGE NUMBER: 281
PRINT DATE: 12/30/2024 SLD COUNTY/SR - ANNUAL PRINT COUNTY: LEHIGH

DIR: B TOTAL LEN: 2.258 MI. DIST: 05-3 SR: 2045
LEFT MUN: UPPER SAUCON T RIGHT MUN: UPPER SAUCON T

	011920 FT		011920 FT	
			INTER-AHD	SR 0378 SH
				(SR0378 SEG 0010/0000)
				SR 0309 SH
				(SR0309 SEG 0050/0162)
			0050/2613	
				SR 0309 SH
			0050/2187	(SR0309 SEG 0041/1331)
FROM 0309/0041 SH				
(CONN)				
	0050/2097			
				TR.SAUCON CK
				STRUCTURE LENGTH 13 FT
LIBERTY RD			0050/1414	BMSID 39/2045/0050/1414
(T415)				
	0050/1277			
			0050/0591	BMSEN 39/2045/0050/0516
				1 0 00153 7 00 0098+59
				S.BRANCH OF SAUCON CREE
			0050/0516	BMSBG 39/2045/0050/0516
			009307 FT	1 0 00153 7 00 0093+50
	009307 FT			WEST PASSER RD
				(SR2028 SEG 0010/0000)
			0050/0000	LENGTH(AH 2613 BK 2962)
			0040/2222	BMSEN 39/2045/0040/2187
				1 0 00153 7 00 0085+32
				TUMBLE BROOK
			0040/2187	BMSBG 39/2045/0040/2187
MILL RD				
(SR2024 SEG 0060/1774)	0040/1513			
			0040/1363	SAUCONIA RD
				(T854)
			0040/0950	LINCOLN AV
				(T842)
			0040/0615	UPPER SAUCON
				COOPERSBURG B
				FAIRMOUNT ST
				(BORO)
			0040/0532	
FAIRMOUNT ST				
(BORO)				
	0040/0395			
	006345 FT			
			006345 FT	1 0 00153 7 00 0063+96
			0040/0000	LENGTH(AH 2962 BK 1410)
				FAIRVIEW ST

DIST: 05-3 SR: 2045
RIGHT MUN: COOPERSBURG B

EXTRACT DATE: 12/28/2024 ROADWAY MANAGEMENT SYSTEM PAGE NUMBER: 279
PRINT DATE: 12/30/2024 SLD COUNTY/SR - ANNUAL PRINT COUNTY: LEHIGH
DIR: E TOTAL LEN: 2.310 MI. DIST: 05-3 SR: 2044
LEFT MUN: UPPER SAUCON T RIGHT MUN: UPPER SAUCON T

OLD SAUCON DR

012198 FT
INTER-AHD

012144 FT
INTER-AHD OLD SAUCON DR

EXTRACT DATE: 12/28/2024 ROADWAY MANAGEMENT SYSTEM PAGE NUMBER: 278
PRINT DATE: 12/30/2024 SLD COUNTY/SR - ANNUAL PRINT COUNTY: LEHIGH

DIR: E TOTAL LEN: 2.310 MI. DIST: 05-3 SR: 2044
LEFT MUN: UPPER SAUCON T RIGHT MUN: UPPER SAUCON T

(PRDR)					(PRDR)
SR 378 SH					SR 378 SH
(SR0378 SEG 0070/0490)					(SR0378 SEG 0070/0490)
0041/3245	==	==	==	0040/3173	
FROM 0378/0070 SH				0040/3077	TO 0378/0070 SH
(CONN)					(CONN)
0041/3104	==	==	==		
OLD BETHLEHEM PIKE				0040/2202	OLD BETHLEHEM PIKE
(TB35)					(TB35)
0041/2263	==	==	==		
CROSSOVER RD				0040/1557	CROSSOVER RD
(CONN)					(CONN)
0041/1577					
0 0 00000 0 00 0000+00 008953 FT				008971 FT	0 0 00000 0 00 0000+00
CROSSOVER RD					CROSSOVER RD
(CONN)					(CONN)
LENGTH(AH 3245 BK 2656) 0041/0000				0040/0000	LENGTH(AH 3173 BK 2702)
SAUCON CREEK RD					SAUCON CREEK RD
(TWP)				0030/1390	(TWP)
0031/1348					
LC TO SAUCON VALLEY CR					
(CONN)					
0 0 00000 0 00 0000+00 006297 FT				006269 FT	0 0 00000 0 00 0000+00
SAUCON VALLEY CR					SAUCON VALLEY CR
(PRDR)					(PRDR)
E SAUCON VALLEY RD					E SAUCON VALLEY RD
(SR2036 SEG 0044/0000)					(SR2036 SEG 0044/0000)
LENGTH(AH 2656 BK 2961) 0031/0000				0030/0000	LENGTH(AH 2702 BK 2933)
LC FROM SAUCON VALLER C					
(CONN)					
0021/2845					
LC TO SAUCON VALLEY CR					SAUCON VALLEY CR
(CONN)					(PRDR)
SAUCON VALLEY CR					CLUBHOUSE DR
(PRDR)					
CLUBHOUSE DR					

EXTRACT DATE: 12/28/2024 ROADWAY MANAGEMENT SYSTEM PAGE NUMBER: 277
PRINT DATE: 12/30/2024 SLD COUNTY/SR - ANNUAL PRINT COUNTY: LEHIGH

DIR: E TOTAL LEN: 2.310 MI. DIST: 05-3 SR: 2044
LEFT MUN: UPPER SAUCON T RIGHT MUN: UPPER SAUCON T

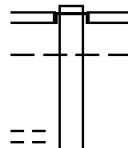
(PRDR)		0021/1147	0020/1159	(PRDR)
LC FROM SAUCON VALLEY C		0021/1032		
(CONN)				
LC TO CORP PKWY EAST		0021/0140		
(CONN)				
TR.SAUCON CK				
STRUCTURE LENGTH 37 FT				
BMSID 39/2044/0020/0003		0021/0037		
			003336 FT	0 0 00000 0 00 0000+00
0 0 00000 0 00 0000+00		003336 FT		TR.SAUCON CK
CORPORATE PKWY EAST				STRUCTURE LENGTH 37 FT
(PRDR)				BMSID 39/2044/0020/0003
LENGTH(AH 2961 BK 3336)		0021/0000		CORPORATE PKWY EAST
LC FROM CORPORATE PY			0020/0000	(PRDR)
(CONN)		0011/3285		LENGTH(AH 2933 BK 3336)
LC TO CORP PKWY WEST		0011/1330		
(CONN)				
CORPORATE PKWY WEST		0011/1202		CORPORATE PKWY WEST
(PRDR)			0010/1209	(PRDR)
TR.SAUCON CR				TR.SAUCON CR
STRUCTURE LENGTH 23 FT				STRUCTURE LENGTH 23 FT
BMSID 39/2044/0010/1050		0011/1050		BMSID 39/2044/0010/1050
LC FROM CORP PKWY WEST				
(CONN)		0011/0970		
SIGN: 4 CHORD TRUSS				SIGN: 4 CHORD TRUSS
BMSID 39/2044/0010/0420		0011/0420		BMSID 39/2044/0010/0420
RIGHT TURN RAMP				
(SR9405 SEG 0760/0000)		0011/0354		
SAUCON VALLEY RD JH				
(SR9405 SEG 0750/0526)		0011/0284		
0 0 00000 0 00 0000+00		0000000 FT		
NC CENTER VALLEY PY			0000000 FT	0 0 00000 0 00 0000+00
SR 0309 SH				NC CENTER VALLEY PY
(SR0309 SEG 0091/0000)				SR 0309 SH
(SR0309 SEG 0090/0000)				(SR0309 SEG 0091/0000)
				(SR0309 SEG 0090/0000)
SAUCON VALLEY RD		INTER-BK		INTER-BK
(SR2036 SEG 0010/3502)				SAUCON VALLEY RD
MFC BEGIN = D				(SR2036 SEG 0010/3502)
LENGTH(AH 3336 BK 0000)		0011/0000		MFC BEGIN = D
			0010/0000	LENGTH(AH 3336 BK 0000)

EXTRACT DATE: 12/28/2024 ROADWAY MANAGEMENT SYSTEM PAGE NUMBER: 276
PRINT DATE: 12/30/2024 SLD COUNTY/SR - ANNUAL PRINT COUNTY: LEHIGH
DIR: B TOTAL LEN: 1.990 MI. DIST: 05-3 SR: 2043
LEFT MUN: COOPERSBURG B RIGHT MUN: COOPERSBURG B

010506 FT

MAPLEWOOD RD
(BORO)

0040/0420



010506 FT
INTER-AHD

LINDEN ST
(BORO)
MAIN ST
0040/1648 (SR2045 SEG 0020/0243)
COOPERSBURG
0040/1115 UPPER SAUCON T

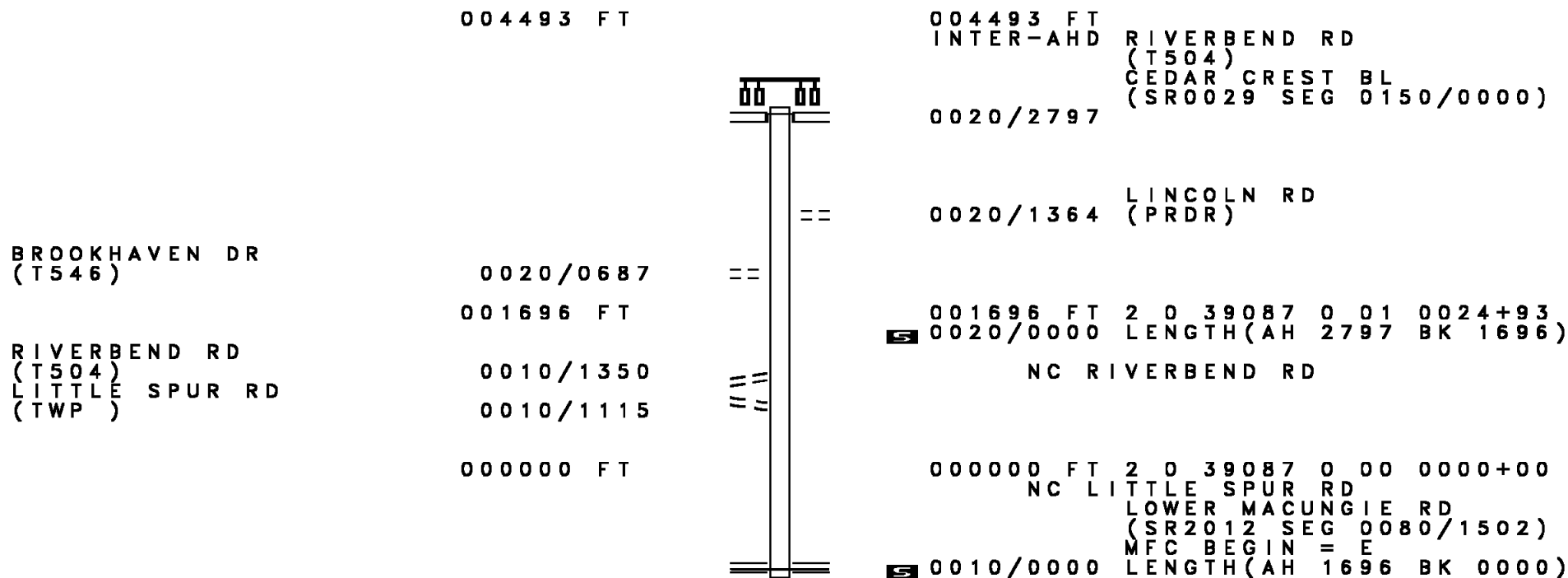
EXTRACT DATE: 12/28/2024 ROADWAY MANAGEMENT SYSTEM PAGE NUMBER: 275
PRINT DATE: 12/30/2024 SLD COUNTY/SR - ANNUAL PRINT COUNTY: LEHIGH

DIR: B TOTAL LEN: 1.990 MI. DIST: 05-3 SR: 2043
LEFT MUN: UPPER SAUCON T RIGHT MUN: UPPER SAUCON T

2 0 39008 0 00 0088+59 008858 FT				008858 FT
LOCUST ST				
(T413)	0040/0000	=		5 0040/0000 LENGTH(AH 1648 BK 2976)
POPLAR ST				
(TWP)	0030/2754	=		NC LINDEN ST
GUN CLUB RD				
(SR2041 SEG 0010/0000)	0030/1803	=		
	005882 FT			005882 FT
BLUE CHURCH RD				2 0 39008 0 00 0059+10
(SR2040 SEG 0110/3467)	0030/0000	=	=	BLUE CHURCH RD
				(T407)
NICHOLAS CR				5 0030/0000 LENGTH(AH 2976 BK 2997)
(TWP)	0020/2236	=		
PATRICK LN				
(TWP)	0020/1543	=	=	0020/1543 PATRICK CR
				(TWP)
MARY DR				
(TWP)	0020/0523	=		
	002885 FT	=		002885 FT
				2 0 39008 0 00 0028+03
				UPPER SAUCON
DYLAN DR				5 0020/0000 LOWER MILFORD T
(T446)	0010/2598	=		LENGTH(AH 2997 BK 2885)
VALLEY VIEW RD				
(T405)	0010/1676	=		
	000000 FT	=		0010/0445 TROLLEY BRIDGE RD
				(T405)
				2 0 39008 0 00 0000+00
				NC LO
				INTER-BK
				ALLEN TOWN RD
				(SR4027 SEG 0290/2233)
				MFC BEGIN = E
				BK-BUCKS (09)
				5 0010/0000 LENGTH(AH 2885 BK 0000)

EXTRACT DATE: 12/28/2024 ROADWAY MANAGEMENT SYSTEM PAGE NUMBER: 274
PRINT DATE: 12/30/2024 SLD COUNTY/SR - ANNUAL PRINT COUNTY: LEHIGH

DIR: B TOTAL LEN: .851 MI. DIST: 05-3 SR: 2042
LEFT MUN: LOWER MACUNGIE T RIGHT MUN: LOWER MACUNGIE T



EXTRACT DATE: 12/28/2024 ROADWAY MANAGEMENT SYSTEM PAGE NUMBER: 273
PRINT DATE: 12/30/2024 SLD COUNTY/SR - ANNUAL PRINT COUNTY: LEHIGH
DIR: B TOTAL LEN: 1.073 MI. DIST: 05-3 SR: 2041
LEFT MUN: UPPER SAUCON T RIGHT MUN: UPPER SAUCON T

MILL RD 005663 FT
(SR2024 SEG 0040/0842) 0020/2893
TREE LINE DR
(TWP) 0020/2363

STATE ST
(T390) 0020/1102

2 0 39097 0 00 0027+86 002770 FT
PRICE AV
(T855) 0020/0000
PETE SHAH BL
(PRDR) 0010/2580

WHITE OAK DR
(TWP) 0010/1601

RED OAK DR
(TWP) 0010/1330

000000 FT

005663 FT MILL RD
0020/2893 (SR2024 SEG 0040/0842)

0020/1102 STATE ST
0020/0708 (SR2026 SEG 0010/0000)
(TWP) REMINGTON DR

002770 FT
5 0020/0000 LENGTH(AH 2893 BK 2770)

0010/1860 TILGHMAN ST
(T443)

0010/1403 DOGWOOD LN
(TWP)

0010/0992 BUTTERNUT RD
(TWP)
0010/0641 POPLAR ST
(TWP)

000000 FT 2 0 39097 0 00 0000+00
NC GUN CLUB RD
LOCUST VALLEY RD
(SR2043 SEG 0030/1803)

5 0010/0000 MFC BEGIN = E
LENGTH(AH 2770 BK 0000)

EXTRACT DATE: 12/28/2024 ROADWAY MANAGEMENT SYSTEM PAGE NUMBER: 272
PRINT DATE: 12/30/2024 SLD COUNTY/SR - ANNUAL PRINT COUNTY: LEHIGH
DIR: B TOTAL LEN: 5.775 MI. DIST: 05-3 SR: 2040
LEFT MUN: UPPER SAUCON T RIGHT MUN: UPPER SAUCON T

030493 FT



030493 FT
INTER-AHD BLUE CHURCH RD
(T407)

DIR: B TOTAL LEN: 5.775 MI. DIST: 05-3 SR: 2040
LEFT MUN: UPPER SAUCON T RIGHT MUN: UPPER SAUCON T

EXTRACT DATE: 12/28/2024 ROADWAY MANAGEMENT SYSTEM PAGE NUMBER: 270
PRINT DATE: 12/30/2024 SLD COUNTY/SR - ANNUAL PRINT COUNTY: LEHIGH

DIR: B TOTAL LEN: 5.775 MI. DIST: 05-3 SR: 2040
LEFT MUN: LOWER MILFORD T RIGHT MUN: LOWER MILFORD T

MEADOW CT
(TWP)

0074/1779

HOFFMAN LN
(T402)

0074/1347

017125 FT

2 0 39106 0 02 0226+54 015207 FT
CHESTNUT HILL CHURCH RD
(T392)
SHADY DR
(TWP)

0070/0000

012532 FT

009969 FT

NC BEVERLY HILLS RD
LIMEPORT PK
(SR2029 SEG 0160/0000)

5 0080/0000 LENGTH(AH 2203 BK 2363)

0074/1580 BMSBN 39/2040/0074/1218
2 0 39106 0 02 0245+72
T SAUCON CR
0074/1563 BMSBG 39/2040/0074/1218

017125 FT 2 0 39106 0 02 0245+72
5 0074/0000 LENGTH(AH 2363 BK 1918)
PADDOCK CT
0070/1344 (TWP)

0070/0451 SUGAR MAPLE CR
015207 FT (PRDR)

5 0070/0000 LENGTH(AH 1918 BK 2675)
CHESTNUT HILL CHURCH RD
0060/2058 (SR2033 SEG 0020/1587)

012532 FT 2 0 39106 0 02 0197+37
BELL GATE RD
(T397)
5 0060/0000 LENGTH(AH 2675 BK 2563)

009969 FT 2 0 39106 0 01 0170+77
5 0050/0000 LENGTH(AH 2563 BK 2584)

EXTRACT DATE: 12/28/2024 ROADWAY MANAGEMENT SYSTEM PAGE NUMBER: 269
PRINT DATE: 12/30/2024 SLD COUNTY/SR - ANNUAL PRINT COUNTY: LEHIGH

DIR: B TOTAL LEN: 5.775 MI. DIST: 05-3 SR: 2040
LEFT MUN: LOWER MILFORD T RIGHT MUN: LOWER MILFORD T

	007385 FT		007385 FT	2 0 39106 0 01 0144+93
				LOWER MILFORD
				UPPER MILFORD T
FAITH RD (T978)	0030/1662	==	5 0040/0000	LENGTH(AH 2584 BK 1902)
HOPE DR (T979)	0030/1097	==		
		==	0030/0756	UNKNOWN RD (PRDR)
BLEILER RD (T429)	0030/0518	==	005483 FT	2 0 39106 0 00 0125+79
	005483 FT			PA TPK (1-476)
			5 0030/0000	OP ID 39/7476/9900/4903 LENGTH(AH 1902 BK 3578)
GEHO RD (T430)	0020/1784	==	0020/2081	(AAR 589549L)#TRKS 01
	001905 FT		5 001905 FT	2 0 39106 0 00 0089+73
			5 0020/0000	LENGTH(AH 3578 BK 1905)
			0010/0280	LC FOR DILLINGERSVILLE (CONN)
			0010/0189	DILLINGERSVILLE RD (T380)
	000000 FT		000000 FT	2 0 39106 0 00 0071+71
				VERA CRUZ RD (SR2027 SEG 0120/0000)
			NC CH	CHURCHVIEW RD
			INTER-BK	CHURCHVIEW RD (T984)
VERA CRUZ RD (SR2027 SEG 0120/0000)	0010/0000		5 0010/0000	MFC BEGIN = E LENGTH(AH 1905 BK 0000)

EXTRACT DATE: 12/28/2024 ROADWAY MANAGEMENT SYSTEM PAGE NUMBER: 268
PRINT DATE: 12/30/2024 SLD COUNTY/SR - ANNUAL PRINT COUNTY: LEHIGH

DIR: B TOTAL LEN: 2.653 MI. DIST: 05-3 SR: 2039
LEFT MUN: UPPER SAUCON T RIGHT MUN: UPPER SAUCON T

VERA CRUZ RD 014009 FT
(SR2023 SEG 0210/1184) 0050/2448

2 0 39114 0 01 0114+44 011561 FT
LIMEPORT PK
(SR2029 SEG 0230/2235) 0050/0000

2 0 39114 0 01 0094+08 009536 FT
WEST SAUCON VALLEY RD
(SR2036 SEG 0010/1983) 0040/0000

ALLEGIANT ST
(PRDR) 0030/2062

014009 FT
INTER-AHD VERA CRUZ RD
0050/2448 (SR2023 SEG 0210/1184)

011561 FT
S 0050/0000 MFC BEGIN = D
0040/1663 LENGTH(AH 2448 BK 2025)
ABBOTT ST
(T840)

009536 FT WEST SAUCON VALLEY RD
S 0040/0000 (SR2036 SEG 0010/1983)
0030/3028 LENGTH(AH 2025 BK 3609)
BMSBN 39/2039/0030/2985
2 0 39114 0 01 0087+73
SAUCON CREEK
0030/2985 BMSBG 39/2039/0030/2985

APPLE BLOSSOM DR

EXTRACT DATE: 12/28/2024 ROADWAY MANAGEMENT SYSTEM PAGE NUMBER: 267
PRINT DATE: 12/30/2024 SLD COUNTY/SR - ANNUAL PRINT COUNTY: LEHIGH

DIR: B TOTAL LEN: 2.653 MI.
LEFT MUN: UPPER SAUCON T

DIST: 05-3 SR: 2039
RIGHT MUN: UPPER SAUCON T

VICTORY CT
(PRDR) 0030/0702

2 0 39114 0 01 0057+90 005927 FT
WEST HOPEWELL RD
(T443) 0030/0000
SHEAF LN
(TWP) 0020/2434

FIELDSTONE CT
(T125) 0020/1368
SPRING DR
(T876) 0020/0795

2 0 39114 0 01 0028+90 003030 FT
BLUE CHURCH RD
(SR2024 SEG 0010/0000) 0020/0000

CUMORAH DR
(TWP) 0010/1114
TO 0309/0051 SH
(CONN) 0010/0589

FROM 2049/0010 SH
(CONN) 0010/0084

2 0 39114 0 00 0000+00 000000 FT
CAMP MEETING RD
(SR2049 SEG 0014/0000) 0010/0000

0030/1444 (TWP)

HUCKLEBERRY DR
(TWP) 0030/0702

005927 FT

5 0030/0000 LENGTH(AH 3609 BK 2897)
WEST HOPEWELL RD
(T443) 0020/2434

CHESTNUT DR
(T846) 0020/1368

ESTATES DR
(T877)
WINDSOR PL
(T833) 0020/0201
003030 FT

5 0020/0000 MFC BEGIN = E
LENGTH(AH 2897 BK 3030)
CHELTEN LN
(T875) 0010/2854

WATERFORD DR
(TWP) 0010/2172
WEST VALLEY RD
(T458) 0010/1640

FROM 0309/0061 SH
(CONN) 0010/0589
SR 0309 SH
(SR0309 SEG 0060/0000)
(SR0309 SEG 0061/0000)

0010/0485
NC LANARK RD
LANARK RD
(SR0309 SEG 0061/0000)
(SR0309 SEG 0060/0000)

0010/0418

NC CAMP MEETING RD
CAMP MEETING RD
000000 FT (SR2049 SEG 0014/0000)
MFC BEGIN = D
5 0010/0000 LENGTH(AH 3030 BK 0000)

EXTRACT DATE: 12/28/2024 ROADWAY MANAGEMENT SYSTEM PAGE NUMBER: 266
PRINT DATE: 12/30/2024 SLD COUNTY/SR - ANNUAL PRINT COUNTY: LEHIGH

DIR: B TOTAL LEN: 3.000 MI. DIST: 05-3 SR: 2038
LEFT MUN: UPPER SAUCON T RIGHT MUN: UPPER SAUCON T

015838 FT

015838 FT
INTER-AHD COLESVILLE RD
(T517)
SR 0378 SH

0060/0644 (SR0378 SEG 0070/2183)

015194 FT

015194 FT 2 0 39076 0 01 0135+37

NC OLD BETHLEHEM PK
S 0060/0000 LENGTH(AH 0644 BK 2546)
NC OLD BETHLEHEM OK

OLD BETHLEHEM PK
0050/1913 (T835)

012648 FT

012648 FT 2 0 39076 0 01 0110+07
S 0050/0000 LENGTH(AH 2546 BK 2165)

010483 FT

010483 FT 2 0 39076 0 01 0088+38
S 0040/0000 LENGTH(AH 2165 BK 3039)

EXTRACT DATE: 12/28/2024 ROADWAY MANAGEMENT SYSTEM PAGE NUMBER: 265
PRINT DATE: 12/30/2024 SLD COUNTY/SR - ANNUAL PRINT COUNTY: LEHIGH

DIR: B TOTAL LEN: 3.000 MI. DIST: 05-3 SR: 2038
LEFT MUN: UPPER SAUCON T RIGHT MUN: UPPER SAUCON T

2 0 39076 0 00 0057+11 007444 FT
STONESTHROW RD
(SR2051 SEG 0010/0000) 0032/0000
HARMONY LN
(PRDR) 0020/3513

LAUREL LN
(TWP) 0020/0644

2 0 39076 0 00 0017+00 003884 FT
JUNIPER RD
(TWP) 0020/0000

BALSAM RD
(T865) 0010/1754

001334 FT

000000 FT

0032/0664 BMSEN 39/2038/0032/0200
0 0 00000 0 00 0000+00
1-78 EB

0032/0226 BMSBG 39/2038/0032/0200
007444 FT

5 0032/0000 LENGTH(AH 3039 BK 3560)

0020/1200 GLENGATE DR
(PRDR)
0020/0805 BITTERSWEET RD
(T860)

0020/0123 JUNIPER RD
003884 FT (T894)

5 0020/0000 LENGTH(AH 3560 BK 2550)

0010/1014 BITTERSWEET RD
(T860)

001334 FT 2 0 39076 0 00 0000+00
5 0010/0000 LENGTH(AH 2550 BK 1334)

000000 FT 0 0 00000 0 00 0000+00
NC OAKHURST DR
PIKE AV
(SR0145 SEG 0014/1169)

INTER-BK VERA CRUZ RD
(SR2023 SEG 0210/2440)
MFC BEGIN = C

5 0004/0000 LENGTH(AH 1334 BK 0000)

EXTRACT DATE: 12/28/2024 ROADWAY MANAGEMENT SYSTEM PAGE NUMBER: 264
PRINT DATE: 12/30/2024 SLD COUNTY/SR - ANNUAL PRINT COUNTY: LEHIGH

DIR: B TOTAL LEN: 1.893 MI. DIST: 05-3 SR: 2037
LEFT MUN: EMMAUS B RIGHT MUN: EMMAUS B

	009995 FT		009995 FT	
			INTER-AHD	FOURTH ST
				(BORO)
				CHESTNUT ST
				(SR2005 SEG 0030/0000)
BANK ST			0050/1124	
(BORO)				
	0050/1003	==		
		==		
RAILROAD ST			0050/0927	MAIN ST
(BORO)				(BORO)
	0050/0872	==		
		==		
JUBILEE ST			0050/0824	BMS EN 39/2037/0050/0786
(BORO)				2 0 39077 0 01 0108+14
	0050/0728	==	0050/0786	NORFOLK SOUTHERN RAI RR
		==		BMSBG 39/2037/0050/0786
		==		
		==	0050/0651	GOLDEN ST
				(BORO)
				BROAD ST
				(BORO)
			NC FO	URTH ST
				FOURTH ST
		==	0050/0326	(BORO)
		==		LEHIGH ST
LEHIGH ST			0050/0161	(BORO)
(BORO)		==		
2 0 39077 0 01 0100+28	0050/0130		008871 FT	
008871 FT				

EXTRACT DATE: 12/28/2024 ROADWAY MANAGEMENT SYSTEM PAGE NUMBER: 263
PRINT DATE: 12/30/2024 SLD COUNTY/SR - ANNUAL PRINT COUNTY: LEHIGH

DIR: B TOTAL LEN: 1.893 MI. DIST: 05-3 SR: 2037
LEFT MUN: EMMAUS B RIGHT MUN: EMMAUS B

FIFTH ST
(BORO)
BROAD ST
(BORO)

0050/0000

WOOD ST
(BORO)
FAIRVIEW ST
(BORO)

0040/0488
0040/0128
007228 FT

SOUTH MOUNTAIN DR
(T839)

0020/1215

2 0 39077 0 00 0033+50 002467 FT
SKYTOP DR
(T971) 0020/0000

2 0 39077 0 00 0009+40 000000 FT
BRUNNER RD
(SR2023 SEG 0150/0000) 0010/0000

NC BROAD ST
0050/0000 LENGTH(AH 1124 BK 1643)
MINOR ST
0040/1236 (BORO)
0040/1160 (AAR 589534W)#TRKS 01
FURNACE ST
0040/0860 (BORO)

007228 FT 2 0 39077 0 00 0082+26
EMMAUS
0040/0000 UPPER MILFORD T
LENGTH(AH 1643 BK 2267)

0030/0846 PLAIN VIEW RD
(T981)
004961 FT 2 0 39077 0 00 0057+00
COLUMBUS DR
(T943)
0030/0000 LENGTH(AH 2267 BK 2494)

002467 FT
0020/0000 LENGTH(AH 2494 BK 2467)

NC FIFTH ST
BRUNNER RD
000000 FT (SR2023 SEG 0150/0000)
MFC BEGIN = D
0010/0000 LENGTH(AH 2467 BK 0000)

EXTRACT DATE: 12/28/2024 ROADWAY MANAGEMENT SYSTEM PAGE NUMBER: 262
 PRINT DATE: 12/30/2024 SLD COUNTY/SR - ANNUAL PRINT COUNTY: LEHIGH
 DIR: B TOTAL LEN: 2.329 MI. DIST: 05-3 SR: 2036
 LEFT MUN: UPPER SAUCON T RIGHT MUN: UPPER SAUCON T

012297 FT

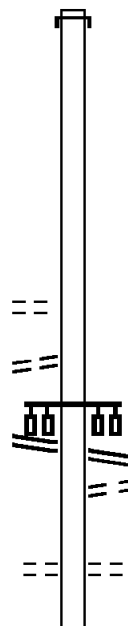
012297 FT
 INTER-AHD SAUCON VALLEY RD
 0070/2348 (TWP)

009949 FT

009949 FT 2 0 39002 0 03 0710+18
 0070/0000 LENGTH(AH 2348 BK 1756)

OLD SAUCON RD
 (PRDR) 0060/0691
 TO 0378/0060 SH
 (CONN) 0060/0132
 2 0 39002 0 03 0692+55 008193 FT
 BETHLEHEM PK
 (SR0378 SEG 0060/0000) 0060/0000

008193 FT BETHLEHEM PK
 (SR0378 SEG 0060/0000)
 0060/0000 LENGTH(AH 1756 BK 3858)
 TO 0378/0050 SH
 0050/3724 (CONN)
 0050/2982 OLD BETHLEHEM PK
 (TB35)



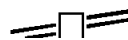
EXTRACT DATE: 12/28/2024 ROADWAY MANAGEMENT SYSTEM PAGE NUMBER: 261
PRINT DATE: 12/30/2024 SLD COUNTY/SR - ANNUAL PRINT COUNTY: LEHIGH

DIR: B TOTAL LEN: 2.329 MI. DIST: 05-3 SR: 2036
LEFT MUN: UPPER SAUCON T RIGHT MUN: UPPER SAUCON T

					0050/1456	SAUCON CREEK RD (TWP)
					0050/0888	ALDI DISTRIBUTION PRDR (PRDR)
	004335	FT			004335	FT 2 0 39002 0 03 0661+32
					0050/0000	CAMP MEETING RD (SR2049 SEG 0040/2051)
					0044/0549	LENGTH(AH 3858 BK 0833)
					003502	FT UNKNOWN RD (PRDR)
0 0 00000 0 00 0000+00	003502	FT			INTER-BK	CENTER VALLEY PY
CENTER VALLEY PY					0044/0000	(SR2044 SEG 0030/0000)
(SR2044 SEG 0031/0000)					003502	FT LTH AH 000833 BK 000100
(SR2044 SEG 0030/0000)					7020/0000	LTH AH 000100 BK 003502
SAUCON VALER CR	0044/0000				INTER-AHD	CENTER VALLEY PY
(PRDR)	003502	FT				(SR2044 SEG 0010/0000)
						SR 0309 SH
						(SR0309 SEG 0091/0000)
						(SR0309 SEG 0090/0000)
					0010/3502	TR. SAUCON CK
					0010/3440	STRUCTURE LENGTH 12 FT
					0010/3187	BMSID 39/2036/0010/3440
					0010/2802	RAMP RE RD
						(SR9405 SEG 0500/0543)
						SIGN: CANTILEVER
						BMSID 39/2036/0010/2802
LANARK RD						LANARK RD
(SR2039 SEG 0040/0000)	0010/1983				0010/1983	(SR2039 SEG 0040/0000)
	000000	FT			000000	FT 2 0 39002 0 01 0545+95
					NC SA	UUCON VALLEY RD
						LIMEPORT PK
						(SR2029 SEG 0230/0000)
						MFC BEGIN = D
					0010/0000	LENGTH(AH 3502 BK 0000)

EXTRACT DATE: 12/28/2024 ROADWAY MANAGEMENT SYSTEM PAGE NUMBER: 260
PRINT DATE: 12/30/2024 SLD COUNTY/SR - ANNUAL PRINT COUNTY: LEHIGH
DIR: B TOTAL LEN: 2.098 MI. DIST: 05-3 SR: 2035
LEFT MUN: LOWER MILFORD T RIGHT MUN: LOWER MILFORD T

LIMEPORT PK 011079 FT
(SR2029 SEG 0150/1967) 0040/2136



011079 FT LIMEPORT PK
0040/2136 (SR2029 SEG 0150/1967)

EXTRACT DATE: 12/28/2024 ROADWAY MANAGEMENT SYSTEM PAGE NUMBER: 259
PRINT DATE: 12/30/2024 SLD COUNTY/SR - ANNUAL PRINT COUNTY: LEHIGH

DIR: B TOTAL LEN: 2.098 MI. DIST: 05-3 SR: 2035
LEFT MUN: LOWER MILFORD T RIGHT MUN: LOWER MILFORD T

008943 FT		008943 FT 2 0 39004 0 01 0089+37
		0040/0000 LENGTH(AH 2136 BK 2424)
	==	
		0030/1260 STANDARD LN
		(T407)
	==	
2 0 39004 0 01 0065+00 006519 FT		0030/0193 WIND HILL RD
WIND HILL RD		(T405)
(T405)		006519 FT
0030/0000	==	0030/0000 LENGTH(AH 2424 BK 3622)
	==	
		0020/0854 CRESTED RD
		(TWP)
		002897 FT
2 0 39004 0 01 0028+75 002897 FT		
BELL GATE RD		
(T401)	==	0020/0000 LENGTH(AH 3622 BK 2897)
0020/0000		
	==	
		0010/2107 HILL ST
		(TWP)
URFFER RD	==	
(T391)		
0010/1203		
000000 FT		000000 FT 2 0 39004 0 00 0000+00
		NC ST EINSBURG RD
		INTER-BK LIMEPORT RD
		(SR4083 SEG 0010/1587)
		MFC BEGIN = E
		BK-BUCKS (09)
		0010/0000 LENGTH(AH 2897 BK 0000)

EXTRACT DATE: 12/28/2024 ROADWAY MANAGEMENT SYSTEM PAGE NUMBER: 258
PRINT DATE: 12/30/2024 SLD COUNTY/SR - ANNUAL PRINT COUNTY: LEHIGH
DIR: B TOTAL LEN: 1.956 MI. DIST: 05-3 SR: 2034
LEFT MUN: UPPER SAUCON T RIGHT MUN: UPPER SAUCON T

010326 FT



010326 FT
INTER-AHD
0040/3296
0040/3223

SPRING VALLEY RD
(TWP)
STATION AV
(SR2030 SEG 0060/2020)
BMSEN 39/2034/0040/3210
2 0 39010 0 00 0096+93
SPRING CREEK

EXTRACT DATE: 12/28/2024 ROADWAY MANAGEMENT SYSTEM PAGE NUMBER: 257
PRINT DATE: 12/30/2024 SLD COUNTY/SR - ANNUAL PRINT COUNTY: LEHIGH

DIR: B TOTAL LEN: 1.956 MI. DIST: 05-3 SR: 2034
LEFT MUN: UPPER SAUCON T RIGHT MUN: UPPER SAUCON T

FRANKLIN LN
(T455)

0040/2920

007030 FT

004088 FT

000580 FT

000000 FT

0040/3210 BMSBG 39/2034/0040/3210
FRANKLIN LN
0040/2954 (T455)

0040/0471 AUGUSTA DR
(TWP)
007030 FT 2 0 39010 0 00 0064+60
5 0040/0000 LENGTH(AH 3296 BK 2942)

004088 FT 2 0 39010 0 00 0035+14
WASHINGTON LN
(T456)
5 0030/0000 LENGTH(AH 2942 BK 3508)

0020/1173 BMSBG 39/2034/0020/1116
2 0 39010 0 00 0011+11
SAUCON CREEK

0020/1116 BMSBG 39/2034/0020/1116
ENTR TO EPERNAY HOMES

0020/0593 (PRDR)
000580 FT 2 0 39010 0 00 0000+00
OLD BETHLEHEM PK
(SR2047 SEG 0030/1034)

5 0020/0000 LENGTH(AH 3508 BK 0580)
000000 FT 2 0 39010 1 00 0000+00
NC SP RING VALLEY RD

SR 0378 SH
(SR0378 SEG 0040/0000)
MFC BEGIN = E
5 0010/0000 LENGTH(AH 0580 BK 0000)

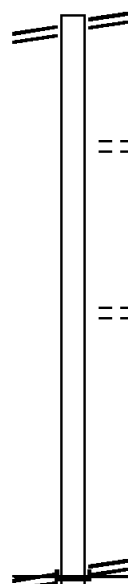
EXTRACT DATE: 12/28/2024 ROADWAY MANAGEMENT SYSTEM PAGE NUMBER: 256
PRINT DATE: 12/30/2024 SLD COUNTY/SR - ANNUAL PRINT COUNTY: LEHIGH
DIR: B TOTAL LEN: .761 MI. DIST: 05-3 SR: 2033
LEFT MUN: LOWER MILFORD T RIGHT MUN: LOWER MILFORD T

CHURCHVIEW RD 004018 FT
(SR2040 SEG 0060/2058) 0020/1587

002431 FT

000000 FT

LIMEPORT RD
(SR2029 SEG 0140/0000) 0010/0000



004018 FT CHURCHVIEW RD
0020/1587 (SR2040 SEG 0060/2058)

0020/0350 BRIDLE PATH LN
(TWP)
002431 FT 2 0 39002 1 00 0024+34
5 0020/0000 LENGTH(AH 1587 BK 2431)

0010/1214 PINE TREE RD
(T403)

000000 FT 2 0 39002 1 00 0000+00

LIMEPORT RD
(SR2029 SEG 0140/0000)

NC CH CHESTNUT HILL CHURCH RD
INTER-BK CHESTNUT HILL CHURCH RD
(T392)

5 0010/0000 MFC BEGIN = E
LENGTH(AH 2431 BK 0000)

EXTRACT DATE: 12/28/2024 ROADWAY MANAGEMENT SYSTEM PAGE NUMBER: 255
PRINT DATE: 12/30/2024 SLD COUNTY/SR - ANNUAL PRINT COUNTY: LEHIGH

DIR: B TOTAL LEN: 1.438 MI. DIST: 05-3 SR: 2032
LEFT MUN: UPPER SAUCON T RIGHT MUN: UPPER SAUCON T

FRANKLIN LN
(T455)

007590 FT
0030/2651

007590 FT STATION AV
0030/2651 (SR2030 SEG 0060/1538)
0030/2473 BMSBN 39/2032/0030/2460
2 0 39080 0 00 0073+90
SPRING CREEK
0030/2460 BMSBG 39/2032/0030/2460

004939 FT

004939 FT 2 0 39080 0 00 0050+17
S 0030/0000 LENGTH(AH 2651 BK 2418)
RAINLILLY DR
0020/2327 (TWP)

002521 FT

0020/0615 BLUE BELLE DR
(TWP)
002521 FT 2 0 39080 0 00 0025+12
S 0020/0000 LENGTH(AH 2418 BK 2521)

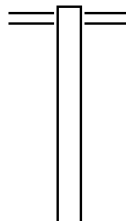
BALLY BUNION RD
(TWP)

0010/0391
000000 FT

000000 FT 2 0 39080 0 00 0000+00
NC WEYHILL DR
LANDIS MILL RD
(SR2047 SEG 0020/0000)
MFC BEGIN = E
S 0010/0000 LENGTH(AH 2521 BK 0000)

EXTRACT DATE: 12/28/2024 ROADWAY MANAGEMENT SYSTEM PAGE NUMBER: 254
PRINT DATE: 12/30/2024 SLD COUNTY/SR - ANNUAL PRINT COUNTY: LEHIGH
DIR: B TOTAL LEN: 4.069 MI. DIST: 05-3 SR: 2031
LEFT MUN: LOWER MILFORD T RIGHT MUN: LOWER MILFORD T

021485 FT



021485 FT KINGS HW
0070/2930 (SR2027 SEG 0100/0000)

EXTRACT DATE: 12/28/2024 ROADWAY MANAGEMENT SYSTEM PAGE NUMBER: 253
PRINT DATE: 12/30/2024 SLD COUNTY/SR - ANNUAL PRINT COUNTY: LEHIGH

DIR: B TOTAL LEN: 4.069 MI. DIST: 05-3 SR: 2031
LEFT MUN: LOWER MILFORD T RIGHT MUN: LOWER MILFORD T

2 0 39003 0 01 0185+85 018555 FT
SCHOOL HOUSE LN
(T404) 0070/0000

018555 FT

5 0070/0000 LENGTH(AH 2930 BK 3833)

NC ZIONSVILLE RD
DILLINGERSVILLE RD
0060/2381 (T380)

014722 FT

014722 FT 2 0 39003 0 01 0147+40
ELEMENTARY RD
(T397)

5 0060/0000 LENGTH(AH 3833 BK 3243)

011479 FT

011479 FT 2 0 39003 0 01 0115+02
LIMEPORT PK
(SR2029 SEG 0110/0901)

NC DILLINGERSVILLE RD
INTER-BK LIMEPORT PK
(SR2029 SEG 0110/0901)

5 0050/0000 LTH AH 003243 BK 000100

011479 FT

011479 FT
7044/0000 LTH AH 000100 BK 002084

LIMEPORT PK
(SR2029 SEG 0110/0000) 0040/2084

INTER-AHD LIMEPORT PK
(SR2029 SEG 0110/0000)

0040/2084
0040/2015 BMSSEN 39/2031/0040/1984
2 0 39003 0 01 0113+82

HOSENSACK CREEK
0040/1963 BMSBG 39/2031/0040/1984

009395 FT

009395 FT 2 0 39003 0 01 0094+70
PLOVER LN

EXTRACT DATE: 12/28/2024 ROADWAY MANAGEMENT SYSTEM PAGE NUMBER: 252
PRINT DATE: 12/30/2024 SLD COUNTY/SR - ANNUAL PRINT COUNTY: LEHIGH

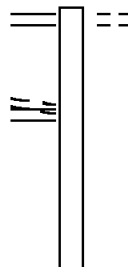
DIR: B TOTAL LEN: 4.069 MI. DIST: 05-3 SR: 2031
LEFT MUN: LOWER MILFORD T RIGHT MUN: LOWER MILFORD T

		==		(T393)
		==	5 0040/0000	LENGTH(AH 2084 BK 3685)
ORCHARD RD (T395)	0030/1529	==		
	005710 FT		005710 FT	2 0 39003 0 01 0057+10 CHESTNUT HILL CHURCH RD (T392) EBERHARD RD (T378)
SCHOOL HOUSE LN (T378)	0020/2041	==	5 0030/0000	LENGTH(AH 3685 BK 2436)
	003274 FT		003274 FT	2 0 39003 0 01 0032+95 CASSEL RD (T383)
		==	5 0020/0000	LENGTH(AH 2436 BK 3274)
ORCHARD RD (T384)	0010/1578	==		
COUNTY LINE RD (T384)	0010/1030	==		
	000000 FT		000000 FT	2 0 39003 0 00 0000+00 NC SP INNERSTOWN RD HIETER RD (T377)
			INTER-BK	KRAMMES RD (SR4057 SEG 0050/3271) MFC BEGIN = D BK-BUCKS (09)
		==	5 0010/0000	LENGTH(AH 3274 BK 0000)

EXTRACT DATE: 12/28/2024 ROADWAY MANAGEMENT SYSTEM PAGE NUMBER: 251
PRINT DATE: 12/30/2024 SLD COUNTY/SR - ANNUAL PRINT COUNTY: LEHIGH
DIR: B TOTAL LEN: 2.013 MI. DIST: 05-3 SR: 2030
LEFT MUN: UPPER SAUCON T RIGHT MUN: UPPER SAUCON T

SPRING VALLEY RD 010631 FT
(SR2034 SEG 0040/3296) 0060/2020
FRANKLIN LN
(T452)
WEYHILL DR
(SR2032 SEG 0030/2651) 0060/1538

008611 FT



010631 FT SPRING VALLEY RD
0060/2020 (TWP)

008611 FT 2 0 39009 0 00 0129+30
FRANKLIN LN

EXTRACT DATE: 12/28/2024 ROADWAY MANAGEMENT SYSTEM PAGE NUMBER: 250
PRINT DATE: 12/30/2024 SLD COUNTY/SR - ANNUAL PRINT COUNTY: LEHIGH

DIR: B TOTAL LEN: 2.013 MI. DIST: 05-3 SR: 2030
LEFT MUN: UPPER SAUCON T RIGHT MUN: UPPER SAUCON T

FAWN LN
(TWP)

0050/2520

005579 FT

003251 FT

000739 FT

000000 FT

LANDIS MILL RD
(SR2047 SEG 0010/0000)

0024/0000

000000 FT

000000 FT

==

==

==

==

==

==

==

==

0060/0000 LENGTH(AH 2020 BK 3032)

005579 FT 2 0 39009 0 00 0098+60

0050/0000 LENGTH(AH 3032 BK 2328)

003251 FT 2 0 39009 0 00 0075+64

0040/0000 LENGTH(AH 2328 BK 2512)

0030/0864 BMS EN 39/2030/0030/0855
2 0 39009 0 00 0059+20

0030/0855 TR. SAUCON CK
BMSBG 39/2030/0030/0855

0030/0623 DESALES DR
(PRDR)

000739 FT 2 0 39009 0 00 0050+46

0030/0000 LENGTH(AH 2512 BK 0739)

0024/0275 BRISSON DR
(PRDR)

000000 FT 2 0 39009 0 00 0043+13

NC STATION AV
LANDIS MILL RD

INTER-BK (T448)
STATION AV

0024/0000 MFC BEGIN = E
000000 FT LENGTH(AH 0739 BK 2249)

7020/0000 LENGTH(AH 2249 BK 1815)

000000 FT

7014/0000 LENGTH(AH 1815 BK 0000)

EXTRACT DATE: 12/28/2024 ROADWAY MANAGEMENT SYSTEM PAGE NUMBER: 249
PRINT DATE: 12/30/2024 SLD COUNTY/SR - ANNUAL PRINT COUNTY: LEHIGH

DIR: B TOTAL LEN: 10.548 MI. DIST: 05-3 SR: 2029
LEFT MUN: UPPER SAUCON T RIGHT MUN: UPPER SAUCON T

055691 FT

055691 FT LANARK RD
0230/2235 (SR2039 SEG 0050/0000)

053456 FT

053456 FT 2 0 39012 0 00 0000+00
WEST SAUCON VALLEY RD
(SR2036 SEG 0010/0000)
5 0230/0000 LENGTH(AH 2235 BK 2489)
0220/2470 BMSSEN 39/2029/0220/2420
0 0 00000 0 00 0000+00
TR. SAUCON CK
0220/2420 BMSBG 39/2029/0220/2420
0220/2161 BMSSEN 39/2029/0220/2116
2 0 39002 0 01 0542+04
SAUCON CREEK
0220/2116 BMSBG 39/2029/0220/2116

050967 FT

050967 FT 2 0 39002 0 01 0523+49
GREENE LN

EXTRACT DATE: 12/28/2024 ROADWAY MANAGEMENT SYSTEM PAGE NUMBER: 248
PRINT DATE: 12/30/2024 SLD COUNTY/SR - ANNUAL PRINT COUNTY: LEHIGH

DIR: B TOTAL LEN: 10.548 MI. DIST: 05-3 SR: 2029
LEFT MUN: UPPER SAUCON T RIGHT MUN: UPPER SAUCON T

ANIMALS IN DISTRESS RD
(TWP) 0210/1990

2 0 39002 0 01 0493+00 048183 FT
WAGNER RD
(T441) 0210/0000

CHESTNUT HILL RD
(T410) 0200/2583

2 0 39002 0 01 0459+27 044815 FT
KOZY KORNER RD
(T440) 0200/0000

042989 FT

2 0 39002 0 01 0412+11 039756 FT
EMMAUS RD

== 0220/0000 (PRDR)
LENGTH(AH 2489 BK 2784)

== 0210/0150 GREEN LN
048183 FT (T108)

== 0210/0000 LENGTH(AH 2784 BK 3368)

== 0200/2583 CHESTNUT HILL RD
(T410)

== 0200/0156 SUNSET DR
044815 FT (T870)

== 0200/0000 LENGTH(AH 3368 BK 1826)

== 042989 FT 2 0 39002 0 01 0423+17
ACKERMANS LN
(T850)
== 0190/0000 LENGTH(AH 1826 BK 3233)

== 0180/1449 ST JOSEPHS RD
(TWP)

039756 FT UPPER SAUCON
LOWER MILFORD T

EXTRACT DATE: 12/28/2024 ROADWAY MANAGEMENT SYSTEM PAGE NUMBER: 247
PRINT DATE: 12/30/2024 SLD COUNTY/SR - ANNUAL PRINT COUNTY: LEHIGH

DIR: B TOTAL LEN: 10.548 MI.
LEFT MUN: UPPER SAUCON T

DIST: 05-3 SR: 2029
RIGHT MUN: UPPER SAUCON T

(SR2020 SEG 0040/3405) 0180/0000

5 0180/0000 LENGTH(AH 3233 BK 1368)

038388 FT

0170/0103 BMS EN 39/2029/0170/0091
2 0 39002 0 01 0395+77
TRIB. TO SAUCON CREEK
0170/0091 BMSBG 39/2029/0170/0091
038388 FT 2 0 39002 0 01 0395+77
BLUE CHURCH RD
(SR2022 SEG 0010/0000)
5 0170/0000 LENGTH(AH 1368 BK 3647)

HOFFMAN LN
(T402)

0160/3080

0160/1070 JILL DR
(TWP)

2 0 39002 0 01 0358+70 034741 FT
CHURCH VIEW RD
(SR2040 SEG 0080/0000) 0160/0000

034741 FT BEVERLY HILLS
(SR2040 SEG 0080/0000)
5 0160/0000 LENGTH(AH 3647 BK 3789)
0150/3428 WESTVIEW DR
(T437)

BRIAR HILL RD
(TWP)

0150/2591

0150/2600 TR. SAUCON CK
STRUCTURE LENGTH 11 FT
BMSID 39/2029/0150/2600

PINE TREE RD
(T403)

0150/1189

0150/1967 STEINSBURG RD
(SR2035 SEG 0040/2136)

2 0 39002 0 01 0320+75 030952 FT
MCFETT RIDGE LN
(T400) 0150/0000

030952 FT MCFETT RIDGE LN
(T400)
5 0150/0000 LENGTH(AH 3789 BK 1883)

EXTRACT DATE: 12/28/2024 ROADWAY MANAGEMENT SYSTEM PAGE NUMBER: 246
PRINT DATE: 12/30/2024 SLD COUNTY/SR - ANNUAL PRINT COUNTY: LEHIGH

DIR: B TOTAL LEN: 10.548 MI. DIST: 05-3 SR: 2029
LEFT MUN: LOWER MILFORD T RIGHT MUN: LOWER MILFORD T

2 0 39002 0 01 0301+66 029069 FT
CHESTNUT HILL CHURCH RD
(SR2033 SEG 0010/0000) 0140/0000

BELL GATE RD
(T398)

0130/0409
026856 FT

2 0 39002 0 01 0256+37 024528 FT
ELEMENTARY RD
(T396) 0120/0000

DILLINGERSVILLE RD
(SR2031 SEG 0050/0000) 0110/0901

021572 FT

019240 FT

0140/0358 LEH ST
029069 FT (T447)
CHESTNUT HILL CHURCH RD
(T392)
5 0140/0000 LENGTH(AH 1883 BK 2213)

0130/0409 BELL RD
026856 FT (T398)
2 0 39002 0 01 0280+61
5 0130/0000 LENGTH(AH 2213 BK 2328)

0120/1367 OP ID PA TPK (I-476)
39/7476/9900/4740

024528 FT
5 0120/0000 LENGTH(AH 2328 BK 2956)

0110/1045 BMS EN 39/2029/0110/1000
0 0 00000 0 00 0000+00
T. HOSENSACK
0110/1000 BMSBG 39/2029/0110/1000

021572 FT 2 0 39002 0 01 0226+85
SPINNERSTOWN RD
(SR2031 SEG 0040/2084)
5 0110/0000 LENGTH(AH 2956 BK 2332)

019240 FT 2 0 39002 0 01 0203+47
5 0100/0000 LENGTH(AH 2332 BK 2787)

DIR: B TOTAL LEN: 10.548 MI. DIST: 05-3 SR: 2029
LEFT MUN: LOWER MILFORD T RIGHT MUN: LOWER MILFORD T

DIR: B TOTAL LEN: 10.548 MI.
LEFT MUN: LOWER MILFORD T

DIST: 05-3 SR: 2029
RIGHT MUN: LOWER MILFORD T

0040 / 0501
004999 FT

2 0 39002 0 00 0041+05 004096 FT
POWDER VALLEY RD
(SR2025 SEG 0010/0000) 0030/0000

0010/0629
000000 FT

0050/0636 BMS EN 39/2029/0050/0608
2 0 39002 0 01 0086+24
HOSENSACK CREEK

0050/0608 BMSBG 39/2029/0050/0608

007923 FT 2 0 39002 0 01 0079+84
S 0050/0000 LENGTH(AH 2455 BK 2924)

004999 FT 2 0 39002 0 01 0050+67
BUHMAN RD
(T386)

0040/0000 LENGTH(AH 2924 BK 0903)

0030/0295 BMSN 39/2029/0030/0261
2 0 39002 0 00 0043+74
INDIAN CREEK

0030/0261
004096 FT

0030/0000 LENGTH(AH 0903 BK 2342)

001754 FT 2 0 39002 0 00 0017+80
YAEKEL RD
(T390)

0020/0000 LENGTH(AH 2342 BK 1754)

000000 FT 2 0 39002 0 00 0000+00
NC PALM RD
INTER-BK MONTGOMERY COUNTY
(CNTY)

```

0010/0000 MFC BEGIN = E
          LENGTH(AH 1754 BK 0000)

```

EXTRACT DATE: 12/28/2024 ROADWAY MANAGEMENT SYSTEM PAGE NUMBER: 243
PRINT DATE: 12/30/2024 SLD COUNTY/SR - ANNUAL PRINT COUNTY: LEHIGH
DIR: B TOTAL LEN: 1.770 MI. DIST: 05-3 SR: 2028
LEFT MUN: UPPER SAUCON T RIGHT MUN: UPPER SAUCON T

CARLTON RD

009344 FT

009344 FT
INTER-AHD PASSER RD

EXTRACT DATE: 12/28/2024 ROADWAY MANAGEMENT SYSTEM PAGE NUMBER: 242
PRINT DATE: 12/30/2024 SLD COUNTY/SR - ANNUAL PRINT COUNTY: LEHIGH

DIR: B TOTAL LEN: 1.770 MI. DIST: 05-3 SR: 2028
LEFT MUN: UPPER SAUCON T RIGHT MUN: UPPER SAUCON T

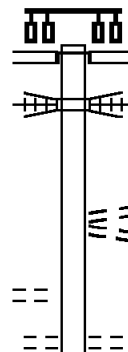
(T447)	0040/3197	==	0040/3197 (T436)
		==	0040/2147 JACOBY RD (T447)
DOGWOOD DR (T106)	0040/1331	==	
2 0 39007 0 01 0422+84 006147 FT FOREST DR (T449)	0040/0000	==	006147 FT 0040/0000 LENGTH(AH 3197 BK 2096)
TEAKWOOD DR (TWP)	0030/1206	==	
	004051 FT	==	004051 FT 2 0 39007 0 01 0401+70 SUTER RD (T459)
		==	0030/0000 LENGTH(AH 2096 BK 3026)
			TR.SAUCON CK STRUCTURE LENGTH 14 FT 0020/0934 BMSID 39/2028/0020/0904
2 0 39007 0 01 0370+62 001025 FT FLINT HILL RD (T451)	0020/0000	==	NC EAST PASSER RD 001025 FT 0020/0000 LENGTH(AH 3026 BK 1025)
			SR 0309 SH (SR0309 SEG 0030/2687) (SR0309 SEG 0031/2664)
SHORT DR (T836)	0010/0544 000000 FT	==	0010/0684 000000 FT 2 0 39007 0 01 0361+33 NC WEST PASSER RD MAIN ST (SR2045 SEG 0050/0000) MFC BEGIN = E 0010/0000 LENGTH(AH 1025 BK 0000)

EXTRACT DATE: 12/28/2024 ROADWAY MANAGEMENT SYSTEM PAGE NUMBER: 241
PRINT DATE: 12/30/2024 SLD COUNTY/SR - ANNUAL PRINT COUNTY: LEHIGH
DIR: B TOTAL LEN: 8.250 MI. DIST: 05-3 SR: 2027
LEFT MUN: EMMANUS B RIGHT MUN: EMMANUS B

043560 FT

ELEVENTH ST
(BORO)

0180/1284



043560 FT
INTER-AHD

TENTH ST
(BORO)
CHESTNUT ST
(SR2005 SEG 0010/1140)
0180/2781
NORFOLK SOUTHERN
0180/2420 OVERPASS IS RR X-ING
BROAD ST
(BORO)
NC TENTH ST
TENTH ST
0180/1943 (BORO)
TWELFTH ST
0180/0854 (BORO)

EXTRACT DATE: 12/28/2024 ROADWAY MANAGEMENT SYSTEM PAGE NUMBER: 240
PRINT DATE: 12/30/2024 SLD COUNTY/SR - ANNUAL PRINT COUNTY: LEHIGH

DIR: B TOTAL LEN: 8.250 MI. DIST: 05-3 SR: 2027
LEFT MUN: EMMAUS B RIGHT MUN: EMMAUS B

2 0 39001 0 03 0401+00 040779 FT
THIRTEENTH ST
(BORO)
SHIMERVILLE RD
(BORO)

0180/0000

MILL RD
(T435)

0160/2406

PRIVATE RD
(PRDR)

0160/0111
035680 FT

JASPER PARK RD
(PARK)

0150/1425

2 0 39001 0 03 0326+92 033422 FT
WEST MAIN RD
(SR2023 SEG 0120/0000) 0150/0000

0180/0502 DELONG AV
040779 FT (BORO)

0180/0000 LENGTH(AH 2781 BK 2226)

0170/0044 BMS EN 39/2027/0170/0000
038553 FT 2 0 39001 0 03 0378+82
NC PENNSYLVANIA AV

0170/0000 BMSBG 39/2027/0170/0000
LENGTH(AH 2226 BK 2873)
EMMAUS
0160/2697 UPPER MILFORD T

035680 FT 2 0 39001 0 03 0353+32
QUARRY DR
(T838)

0160/0000 LENGTH(AH 2873 BK 2258)

0150/0275 BMS EN 39/2027/0150/0250
2 0 39001 0 03 0329+12
LEIBERTS RUN

0150/0250 BMSBG 39/2027/0150/0250
033422 FT MAIN RD
(SR2023 SEG 0120/0000)
0150/0000 LENGTH(AH 2258 BK 1777)

DIR: B TOTAL LEN: 8.250 MI. DIST: 05-3 SR: 2027
LEFT MUN: UPPER MILFORD T RIGHT MUN: UPPER MILFORD T

	031645 FT				031645 FT 2 0 39001 0 03 0309+15
					5 0140/0000 LENGTH(AH 1777 BK 2479)
					0130/1658 BMS EN 39/2027/0130/1445
					2 0 39001 0 02 0284+49
					PA TPK (1-476)
					0130/1445 BMSBG 39/2027/0130/1445
					GEHO RD
					0130/1143 (T430)
	029166 FT				029166 FT 2 0 39001 0 02 0284+49
					5 0130/0000 LENGTH(AH 2479 BK 2940)
GERMAN RD (T422)	0120/1437				
2 0 39001 0 02 0254+92 026226 FT					026226 FT CHURCH VIEW RD
CHURCH VIEW RD	0120/0000				(SR2040 SEG 0010/0000)
(T984)					5 0120/0000 LENGTH(AH 2940 BK 2592)
					0110/2074 (AAR 589553B)#TRKS 01
QUEENS LN (T990)	0110/0812				
	023634 FT				023634 FT 2 0 39001 0 02 0229+87
					5 0110/0000 LENGTH(AH 2592 BK 2205)
					0100/1682 BMS EN 39/2027/0100/1668
					2 0 39001 0 02 0223+45
					BR. HOSENSACK
					0100/1668 BMSBG 39/2027/0100/1668
					UPPER MILFORD
					0100/1437 LOWER MILFORD T
KINGS HW (SR2016 SEG 0010/0235)	0100/0920				NC VERA CRUZ RD
	021429 FT				021429 FT 2 0 39001 0 02 0206+70
					ZIONSVILLE RD
					(SR2031 SEG 0070/2930)
					5 0100/0000 LENGTH(AH 2205 BK 2066)

EXTRACT DATE: 12/28/2024 ROADWAY MANAGEMENT SYSTEM PAGE NUMBER: 238
PRINT DATE: 12/30/2024 SLD COUNTY/SR - ANNUAL PRINT COUNTY: LEHIGH

DIR: B TOTAL LEN: 8.250 MI. DIST: 05-3 SR: 2027
LEFT MUN: LOWER MILFORD T RIGHT MUN: LOWER MILFORD T

2 0 39001 0 02 0185+52 019363 FT
SCOUT RD
(T378) 0090/0000

017280 FT

2 0 39001 0 02 0132+80 014045 FT
PALM RD
(SR2029 SEG 0050/2455) 0070/0000

SCHULTZ BRIDGE RD
(T387) 0060/0149
013063 FT

010369 FT

019363 FT

5 0090/0000 LENGTH(AH 2066 BK 2083)
SCOUT RD
0080/2051 (T378)

017280 FT 2 0 39001 0 02 0164+92
5 0080/0000 LENGTH(AH 2083 BK 3235)

014045 FT

5 0070/0000 LENGTH(AH 3235 BK 0982)
0060/0590 BMSBN 39/2027/0060/0566
2 0 39002 0 01 0109+20
HOCKENSACK CREEK
0060/0566 BMSBG 39/2027/0060/0566

013063 FT 2 0 39002 0 01 0114+70

LIMEPORT PK
(SR2029 SEG 0060/0000)
5 0060/0000 LENGTH(AH 0982 BK 2694)

0050/0831 MILKY WY
(TWP)

010369 FT 2 0 39001 0 01 0103+31
PENNS WY
(TWP)

5 0050/0000 LENGTH(AH 2694 BK 2111)

EXTRACT DATE: 12/28/2024 ROADWAY MANAGEMENT SYSTEM PAGE NUMBER: 237
PRINT DATE: 12/30/2024 SLD COUNTY/SR - ANNUAL PRINT COUNTY: LEHIGH

DIR: B TOTAL LEN: 8.250 MI. DIST: 05-3 SR: 2027
LEFT MUN: LOWER MILFORD T RIGHT MUN: LOWER MILFORD T

2 0 39001 0 01 0081+40 008258 FT
WEST MILL HILL RD
(T389) 0040/0000

005347 FT

KRAUSSDALE RD
(T379)

0020/0534
003033 FT

WASSER RD
(T377)

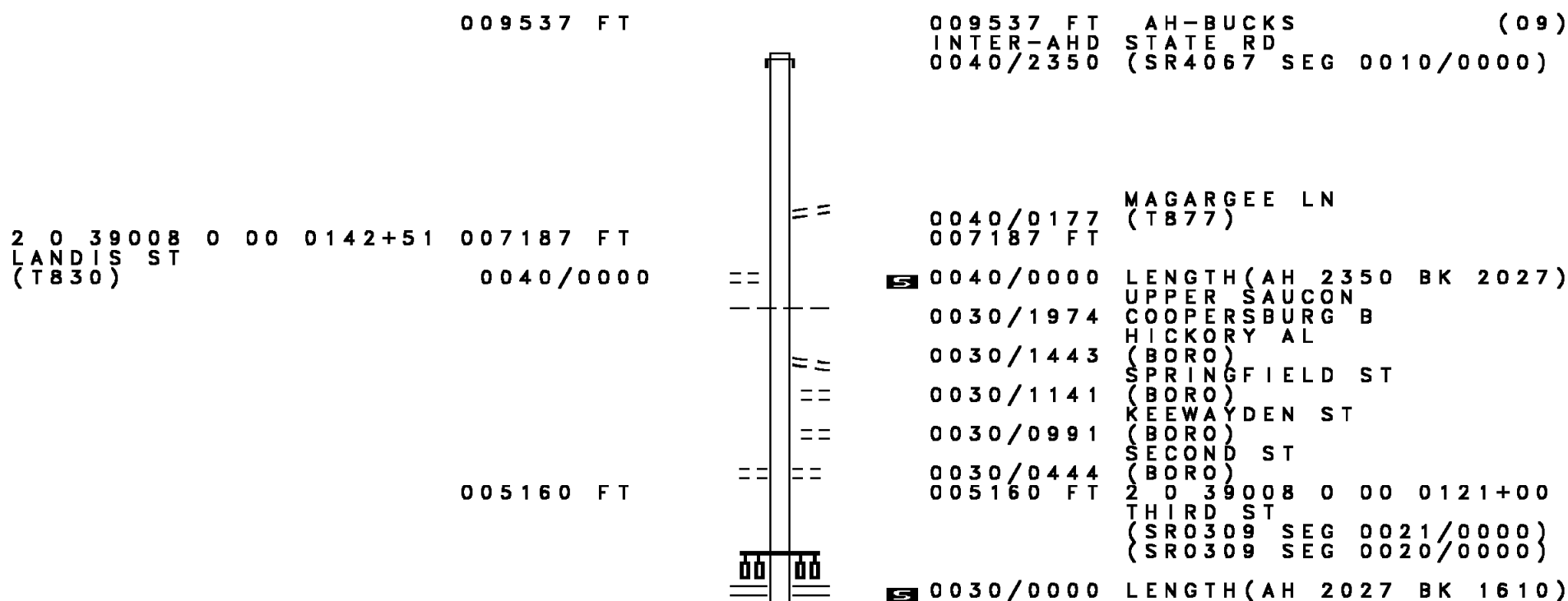
0010/1348

000000 FT

== 0040/1406 MANOR WY
(T442)
== 0040/0568 EAST MILL HILL RD
008258 FT (T389)
== 0040/0000 LENGTH(AH 2111 BK 2911)
== 0030/1856 JANES LN
(T432)
005347 FT 2 0 39001 0 01 0055+67
0030/0000 LENGTH(AH 2911 BK 2314)
== 0020/1711 JANES LN
(T432)
== 003033 FT 2 0 39001 0 01 0029+18
COUNTY LINE RD
(T379)
== 0020/0000 LENGTH(AH 2314 BK 3033)
0010/1827 BMS EN 39/2027/0010/1814
2 0 39001 0 01 0016+80
BR. MACOBY CK
0010/1814 BMS BG 39/2027/0010/1814
BAUS RD
== 0010/1348 (T377)
000000 FT 2 0 39001 0 00 0000+00
NC KINGS HW
INTER-BK KINGS HW
(SR4073 SEG 0020/3037)
MFC BEGIN = D
BK-BUCKS (09)
0010/0000 LENGTH(AH 3033 BK 0000)

EXTRACT DATE: 12/28/2024 ROADWAY MANAGEMENT SYSTEM PAGE NUMBER: 236
PRINT DATE: 12/30/2024 SLD COUNTY/SR - ANNUAL PRINT COUNTY: LEHIGH

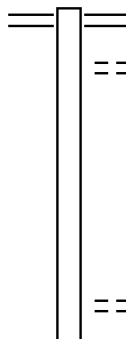
DIR: B TOTAL LEN: 1.806 MI. DIST: 05-3 SR: 2026
LEFT MUN: UPPER SAUCON T RIGHT MUN: UPPER SAUCON T



DIST: 05-3 SR: 2026
RIGHT MUN: COOPERSBURG B

EXTRACT DATE: 12/28/2024 ROADWAY MANAGEMENT SYSTEM PAGE NUMBER: 234
 PRINT DATE: 12/30/2024 SLD COUNTY/SR - ANNUAL PRINT COUNTY: LEHIGH
 DIR: B TOTAL LEN: 2.163 MI. DIST: 05-3 SR: 2025
 LEFT MUN: UPPER MILFORD T RIGHT MUN: UPPER MILFORD T

011418 FT



011418 FT CHESTNUT ST
 0040/2703 (SR0029 SEG 0050/0000)
 0040/2326 MARTIN DR
 (T986)

008715 FT

008715 FT 2 0 39005 0 00 0085+95
 HIGHFIELD DR
 (T909)
 0040/0000 LENGTH(AH 2703 BK 1944)

EXTRACT DATE: 12/28/2024 ROADWAY MANAGEMENT SYSTEM PAGE NUMBER: 233
PRINT DATE: 12/30/2024 SLD COUNTY/SR - ANNUAL PRINT COUNTY: LEHIGH

DIR: B TOTAL LEN: 2.163 MI. DIST: 05-3 SR: 2025
LEFT MUN: UPPER MILFORD T RIGHT MUN: UPPER MILFORD T

BATMAN RD
(T378)

0030/0657

006771 FT

WOODLAWN DR
(T414)

0020/1439

003741 FT

PALM RD
(SR2029 SEG 0030/0000) 0010/0000

GEISSINGER RD
(T389)
0030/1054
0030/0727 BMSSEN 39/2025/0030/0697
2 0 39005 0 00 0075+31
INDIAN CREEK
0030/0697 BMSBG 39/2025/0030/0697
BMSSEN 39/2025/0030/0289
0 0 00000 0 00 0000+00
INDIAN CREEK
0030/0289 BMSBG 39/2025/0030/0289
006771 FT 2 0 39005 0 00 0062+61
SELL RD
(T418)
S 0030/0000 LENGTH(AH 1944 BK 3030)
SELL RD
(T418)
0020/1252
BMSSEN 39/2025/0020/0000
003741 FT 2 0 39005 0 00 0037+35
INDIAN CREEK
S 0020/0000 BMSBG 39/2025/0020/0000
LENGTH(AH 3030 BK 3741)
BUHMAN RD
(T386)
0010/2058
UPPER MILFORD
0010/1069 LOWER MILFORD T
0010/0190 (AAR 589558K) #TRKS 01
000000 FT 2 0 39005 0 00 0000+00
PALM RD
(SR2029 SEG 0030/0000)
NC POWDER VALLEY RD
MFC BEGIN = E
S 0010/0000 LENGTH(AH 3741 BK 0000)

EXTRACT DATE: 12/28/2024 ROADWAY MANAGEMENT SYSTEM PAGE NUMBER: 232
PRINT DATE: 12/30/2024 SLD COUNTY/SR - ANNUAL PRINT COUNTY: LEHIGH

DIR: B TOTAL LEN: 2.626 MI. DIST: 05-3 SR: 2024
LEFT MUN: UPPER SAUCON T RIGHT MUN: UPPER SAUCON T

FERNWOOD DR
(T896)

EICHLER CR
(TWP)

ROBIN LN
(T834)

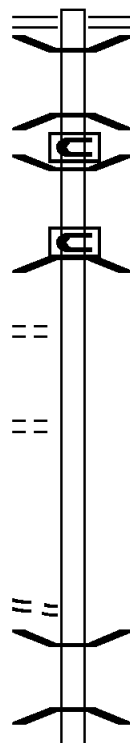
013864 FT

0060/0562
012090 FT

0050/1397

010294 FT

0040/1000



013864 FT MAIN ST
0060/1774 (SR2045 SEG 0040/1513)
0060/1489 BMSBN 39/2024/0060/1459
2 0 39007 0 01 0357+68
TR. SAUCON CREEK
0060/1459 BMSBG 39/2024/0060/1459
BMSBN 39/2024/0060/1458
0060/1447 2 0 39007 0 01 0343+67
BRIDGE CLOSED
TR. SAUCON CK
0060/1419 BMSBG 39/2024/0060/1458

012090 FT 2 0 39007 0 01 0343+67
S 0060/0000 LENGTH(AH 1774 BK 1796)

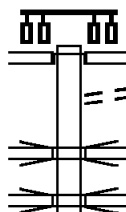
010294 FT 2 0 39007 0 01 0325+50
S 0050/0000 LENGTH(AH 1796 BK 1647)

0040/0949 BMSBN 39/2024/0040/0722
2 0 39007 0 01 0318+07
TR. SAUCON CK
0040/0926 BMSBG 39/2024/0040/0722
GUN CLUB RD

DIST: 05-3 SR: 2024
RIGHT MUN: UPPER SAUCON T

EXTRACT DATE: 12/28/2024 ROADWAY MANAGEMENT SYSTEM PAGE NUMBER: 230
 PRINT DATE: 12/30/2024 SLD COUNTY/SR - ANNUAL PRINT COUNTY: LEHIGH
 DIR: B TOTAL LEN: 10.271 MI. DIST: 05-3 SR: 2023
 LEFT MUN: UPPER SAUCON T RIGHT MUN: UPPER SAUCON T

054229 FT



054229 FT
 INTER-AHD OAKHURST DR
 (SR2038 SEG 0004/0000)
 PIKE AV
 (SR0145 SEG 0015/0961)
 0210/2440 TO 0145/0015 SH
 0210/2321 (CONN)
 PA 309
 0210/1901 OP ID 39/0309/0094/0000
 I-78
 0210/1545 OP ID 39/0078/0600/0000

EXTRACT DATE: 12/28/2024 ROADWAY MANAGEMENT SYSTEM PAGE NUMBER: 229
PRINT DATE: 12/30/2024 SLD COUNTY/SR - ANNUAL PRINT COUNTY: LEHIGH

DIR: B TOTAL LEN: 10.271 MI. DIST: 05-3 SR: 2023
LEFT MUN: UPPER SAUCON T RIGHT MUN: UPPER SAUCON T

			0210/1184	LANARK RD (SR2039 SEG 0050/2448)
			0210/0255	UNKNOWN AL (TWP)
051789 FT			0210/0013	BMS EN 39/2023/0210/0000
			051789 FT	2 0 39107 0 00 0174+84
				LANARK CREEK
			0210/0000	BMSBG 39/2023/0210/0000
				LENGTH(AH 2440 BK 1740)
			050049 FT	2 0 39107 0 00 0149+26
			0200/0000	LENGTH(AH 1740 BK 2552)
MOUNTAIN SIDE LN (PRDR)			0190/0100	
			047497 FT	
			047497 FT	2 0 39107 0 00 0123+74
			0190/0000	LENGTH(AH 2552 BK 3906)
RODGERS RD (T869)			0180/2092	
SCOTT LN (T868)			0180/1272	
			043591 FT	
			043591 FT	2 0 39107 0 00 0096+55
				CHESTNUT HILL RD (T410)
			0180/0000	LENGTH(AH 3906 BK 3138)

EXTRACT DATE: 12/28/2024 ROADWAY MANAGEMENT SYSTEM PAGE NUMBER: 228
PRINT DATE: 12/30/2024 SLD COUNTY/SR - ANNUAL PRINT COUNTY: LEHIGH

DIR: B TOTAL LEN: 10.271 MI. DIST: 05-3 SR: 2023
LEFT MUN: UPPER SAUCON T RIGHT MUN: UPPER SAUCON T

040453 FT			040453 FT 2 0 39107 0 00 0064+98
			S 0170/0000 LENGTH(AH 3138 BK 2808)
OAK HILL RD (T440)	0160/0310	==	
	037645 FT	==	0160/0269 KOZY KORNER RD (T440)
		==	037645 FT 2 0 39107 0 00 0037+07
			NC VER CRUZ RD
			UPPER SAUCON
			UPPER MILFORD T
			S 0160/0000 LENGTH(AH 2808 BK 3672)
		==	
		==	0150/2728 REINBOLD RD (T836)
		==	0150/2285 HUNTER LN (TWP)
2 0 39107 0 00 0000+00 033973 FT			033973 FT
FIFTH ST			
(SR2037 SEG 0010/0000) 0150/0000		==	S 0150/0000 LENGTH(AH 3672 BK 0932)
	033041 FT	==	
		==	0140/0309 SICKLE RD (T955)
		==	033041 FT 2 0 39077 0 00 0000+00
			NC BRUNNER RD
			LIMEPORT RD
			(SR2020 SEG 0010/0000)
			S 0140/0000 LENGTH(AH 0932 BK 2907)
		==	JAVIS DR
		==	0130/2468 (T956)
		+++++	0130/1572 (AAR 589543V)#TRKS 01

EXTRACT DATE: 12/28/2024 ROADWAY MANAGEMENT SYSTEM PAGE NUMBER: 227
PRINT DATE: 12/30/2024 SLD COUNTY/SR - ANNUAL PRINT COUNTY: LEHIGH

DIR: B TOTAL LEN: 10.271 MI. DIST: 05-3 SR: 2023
LEFT MUN: UPPER MILFORD T RIGHT MUN: UPPER MILFORD T

030134 FT

030134 FT 2 0 39007 0 00 0037+10

ACORN DR
(T432)

5 0130/0000 LENGTH(AH 2907 BK 3698)

026436 FT

026436 FT 2 0 39007 0 00 0000+00

SOUTH VERA CRUZ RD
(SR2027 SEG 0150/0000)

5 0120/0000 LENGTH(AH 3698 BK 1008)

0110/0311 BMS EN 39/2023/0110/0296

2 0 39017 0 00 0258+37
BR. LEIBERTS

0110/0296 BMSBG 39/2023/0110/0296

0110/0093 BMS EN 39/2023/0110/0074

2 0 39017 0 00 0256+16
BR. LEIBERTS

0110/0074 BMSBG 39/2023/0110/0074

025428 FT 2 0 39017 0 00 0254+59

5 0110/0000 LENGTH(AH 1008 BK 1394)

025428 FT

0100/1294

SPRUCE RD
(T427)

TURNPIKE ACCESS RD
(GOVT)
JASPER RD
(T428)

0100/0856

0100/0568

024034 FT

0100/0937 OP ID PA TPK (1-476)
39/7476/9900/5029

024034 FT 2 0 39017 0 00 0240+93

5 0100/0000 LENGTH(AH 1394 BK 3681)

EXTRACT DATE: 12/28/2024 ROADWAY MANAGEMENT SYSTEM PAGE NUMBER: 226
PRINT DATE: 12/30/2024 SLD COUNTY/SR - ANNUAL PRINT COUNTY: LEHIGH

DIR: B TOTAL LEN: 10.271 MI. DIST: 05-3 SR: 2023
LEFT MUN: UPPER MILFORD T RIGHT MUN: UPPER MILFORD T

MILFORD LN (T972)	0090/1101	==	
	020353 FT		020353 FT 2 0 39017 0 00 0204+00 GERMAN RD (T422)
WOOD LN (T964)	0080/3199	==	5 0090/0000 LENGTH(AH 3681 BK 3783)
SHIMERVILLE RD (T426)	0080/1501	==	NC MAIN RD
	016570 FT		016570 FT 2 0 39017 0 00 0166+44 NC SHIMERVILLE RD CHESTNUT ST (SR0029 SEG 0060/1997)
		==	5 0080/0000 LENGTH(AH 3783 BK 2359)
BUSS DR (T975) LEE CR (T974)	0070/1124	==	0070/1512 SCHANTZ RD (T420)
	0070/0730	==	
	014211 FT		014211 FT 2 0 39017 0 00 0143+28 5 0070/0000 LENGTH(AH 2359 BK 2250)
GARY DR (T966) LAURIE DR (T965)	0060/1825	==	
	0060/1370	==	
	011961 FT		011961 FT 2 0 39017 0 00 0120+76 5 0060/0000 LENGTH(AH 2250 BK 2530)
UNKNOWN RD (PRDR)	0050/2299	==	

EXTRACT DATE: 12/28/2024 ROADWAY MANAGEMENT SYSTEM PAGE NUMBER: 225
PRINT DATE: 12/30/2024 SLD COUNTY/SR - ANNUAL PRINT COUNTY: LEHIGH

DIR: B TOTAL LEN: 10.271 MI. DIST: 05-3 SR: 2023
LEFT MUN: UPPER MILFORD T RIGHT MUN: UPPER MILFORD T

MILLER DR
(T912)

0050/0709 ==

009431 FT

009431 FT 2 0 39017 0 00 0094+95
HIESTAND RD

(T377)

== S 0050/0000 LENGTH(AH 2530 BK 2051)

2 0 39017 0 00 0074+38 007380 FT
MACUNGIE MTN RD
(SR2021 SEG 0010/0000) 0040/0000

007380 FT INDIAN CREEK RD

(T421)

== S 0040/0000 LENGTH(AH 2051 BK 2429)

BACHMAN RD
(T436)

0030/1768 ==

004951 FT

004951 FT 2 0 39017 0 00 0050+12
S 0030/0000 LENGTH(AH 2429 BK 2490)

002461 FT

S 0020/0000 002461 FT 2 0 39017 0 00 0024+75
LENGTH(AH 2490 BK 2461)

LAZOR RD
(T434)

0010/1931 ==

000000 FT

0010/0897 UPPER MILFORD
LOWER MACUNGIE T

SALEM BIBLE CHURCH RD
(T950)

0010/0015 000000 FT 2 0 39017 0 00 0000+04

NC ST

PETERS RD

INTER-BK ST PETERS RD
(SR1047 SEG 0120/2633)

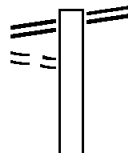
MFC BEGIN = D

BK-BERKS (06)

S 0010/0000 LENGTH(AH 2461 BK 0000)

EXTRACT DATE: 12/28/2024 ROADWAY MANAGEMENT SYSTEM PAGE NUMBER: 224
PRINT DATE: 12/30/2024 SLD COUNTY/SR - ANNUAL PRINT COUNTY: LEHIGH
DIR: B TOTAL LEN: 2.341 MI. DIST: 05-3 SR: 2022
LEFT MUN: UPPER SAUCON T RIGHT MUN: UPPER SAUCON T

BLUE CHURCH RD 012363 FT
(SR2024 SEG 0030/0000) 0050/1755
FOR SR 2022 AND 2024
(CONN) 0050/1572



012363 FT BLUE CHURCH RD
0050/1755 (SR2024 SEG 0030/0000)

EXTRACT DATE: 12/28/2024 ROADWAY MANAGEMENT SYSTEM PAGE NUMBER: 223
PRINT DATE: 12/30/2024 SLD COUNTY/SR - ANNUAL PRINT COUNTY: LEHIGH

DIR: B TOTAL LEN: 2.341 MI. DIST: 05-3 SR: 2022
LEFT MUN: UPPER SAUCON T RIGHT MUN: UPPER SAUCON T

2 0 39007 0 01 0266+00 010608 FT
APPLEBUTTER HILL RD
(T445) 0050/0000

010608 FT WHITETAIL DR
(TWP)
0050/0000 LENGTH(AH 1755 BK 2717)

007891 FT

007891 FT 2 0 39007 0 01 0247+40
0040/0000 LENGTH(AH 2717 BK 2268)

NINA CR
(T118)

0030/0686
005623 FT

005623 FT 2 0 39007 0 01 0215+48
CHESTNUT HILL RD
(T410)
0030/0000 LENGTH(AH 2268 BK 2031)

003592 FT

003592 FT 2 0 39007 0 01 0194+46
UPPER SAUCON
LOWER MILFORD T
0020/0000 LENGTH(AH 2031 BK 3592)

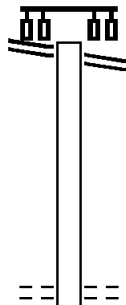
000000 FT

000000 FT 2 0 39007 0 01 0159+13
NC BLUE CHURCH RD
LIMEPORT PK
(SR2029 SEG 0170/0000)
MFC BEGIN = D
0010/0000 LENGTH(AH 3592 BK 0000)

EXTRACT DATE: 12/28/2024 ROADWAY MANAGEMENT SYSTEM PAGE NUMBER: 222
PRINT DATE: 12/30/2024 SLD COUNTY/SR - ANNUAL PRINT COUNTY: LEHIGH
DIR: B TOTAL LEN: 3.783 MI. DIST: 05-3 SR: 2021
LEFT MUN: UPPER MILFORD T RIGHT MUN: UPPER MILFORD T

CHESTNUT ST 019948 FT
(SR0029 SEG 0100/0000) 0080/2144

017804 FT



019948 FT CHESTNUT ST
0080/2144 (SR0029 SEG 0100/0000)

017804 FT 1 0 00158 7 00 0062+30
TANK FARM RD
(T438)
0080/0000 LENGTH(AH 2171 BK 3882)

EXTRACT DATE: 12/28/2024 ROADWAY MANAGEMENT SYSTEM PAGE NUMBER: 221
PRINT DATE: 12/30/2024 SLD COUNTY/SR - ANNUAL PRINT COUNTY: LEHIGH

DIR: B TOTAL LEN: 3.783 MI. DIST: 05-3 SR: 2021
LEFT MUN: UPPER MILFORD T RIGHT MUN: UPPER MILFORD T

WEST AV
(TWP)

0070/1641

0070/2445 UPPER MILFORD
LOWER MACUNGIE T

0070/1400 BMS EN 39/2021/0070/1385
1 0 00158 7 00 0037+24
TR. SWOPE CR.
0070/1385 BMSBG 39/2021/0070/1385

013922 FT

013922 FT 1 0 00158 7 00 0023+38
NC BUCKEYE RD
MACUNGIE RD
(T424)

BROOKSIDE RD
(SR2017 SEG 0010/0000) 0070/0000

0070/0000 LENGTH(AH 3882 BK 2335)

GREEN ST
(BORO)

0060/0497

0060/0921 LOWER MACUNGIE
MACUNGIE B

011587 FT

0060/0203 FERN ST
(BORO)
011587 FT 1 0 00158 7 00 0000+00
MAIN ST
(SR0100 SEG 0040/0000)

HICKORY ST
(BORO)
COTTON ST
(BORO)

0050/0896

0050/0616

0060/0000 LENGTH(AH 2335 BK 1131)
HICKORY ST
0050/0904 (BORO)

010456 FT

0050/0499 CARPENTER ST
(BORO)
SYCAMORE ST
(BORO)
0050/0220 (BORO)
010456 FT 2 0 39018 0 00 0105+20
NC CHESTNUT ST
MACUNGIE
LOWER MACUNGIE T
0050/0000 LENGTH(AH 1131 BK 1779)

EXTRACT DATE: 12/28/2024 ROADWAY MANAGEMENT SYSTEM PAGE NUMBER: 220
PRINT DATE: 12/30/2024 SLD COUNTY/SR - ANNUAL PRINT COUNTY: LEHIGH

DIR: B TOTAL LEN: 3.783 MI. DIST: 05-3 SR: 2021
LEFT MUN: LOWER MACUNGIE T RIGHT MUN: LOWER MACUNGIE T

SWEETWOOD DR
(T459)

008677 FT

005022 FT
0030/0000

002525 FT

000000 FT

==
0040/1746 CYPRESS ST
== (TWP)
0040/1488 BUTTWOOD ST
== (TWP)
0040/0872 MAPLE ST
(TWP)
008677 FT 2 0 39018 0 00 0087+41
LOWER MACUNGIE
UPPER MILFORD T
S 0040/0000 LENGTH(AH 1779 BK 3655)

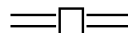
==
005022 FT 2 0 39018 0 00 0050+60
NC SWEETWOOD DR
S 0030/0000 LENGTH(AH 3655 BK 2497)

002525 FT 2 0 39018 0 00 0025+39
S 0020/0000 LENGTH(AH 2497 BK 2525)

000000 FT 2 0 39018 0 00 0000+00
NC MA CUNGIE MT RD
ST PETERS RD
(SR2023 SEG 0040/0000)
INTER-BK INDIAN CREEK RD
(T421)
MFC BEGIN = D
S 0010/0000 LENGTH(AH 2525 BK 0000)

EXTRACT DATE: 12/28/2024 ROADWAY MANAGEMENT SYSTEM PAGE NUMBER: 219
PRINT DATE: 12/30/2024 SLD COUNTY/SR - ANNUAL PRINT COUNTY: LEHIGH
DIR: B TOTAL LEN: 1.752 MI. DIST: 05-3 SR: 2020
LEFT MUN: UPPER SAUCON T RIGHT MUN: UPPER SAUCON T

009253 FT



009253 FT LIMEPORT PK
0040/3405 (SR2029 SEG 0180/0000)

DIR: B TOTAL LEN: 1.752 MI. DIST: 05-3 SR: 2020
LEFT MUN: UPPER SAUCON T RIGHT MUN: UPPER SAUCON T

EXTRACT DATE: 12/28/2024 ROADWAY MANAGEMENT SYSTEM PAGE NUMBER: 217
PRINT DATE: 12/30/2024 SLD COUNTY/SR - ANNUAL PRINT COUNTY: LEHIGH

DIR: B TOTAL LEN: .485 MI. DIST: 05-3 SR: 2019
LEFT MUN: LOWER MACUNGIE T RIGHT MUN: LOWER MACUNGIE T

	002561 FT		002561 FT	
			INTER-AHD	WALNUT ST
				(T433)
				BROOKSIDE RD
			0020/1398	(SR2017 SEG 0010/1156)
ALLEY				
(TWP)	0020/0909	==		
ALLEY	0020/0687	==		
(TWP)				
			0020/0422	LOWER MACUNGIE
ALLEY	0020/0407	==		MACUNGIE B
(BORO)				
LEMON AL	0020/0144	==		
(BORO)	001163 FT		001163 FT	2 0 39019 0 01 0198+82
			5 0020/0000	LENGTH(AH 1398 BK 1163)
VETERANS WAY	0010/0957	==		
(PARK)				
		==	0010/0498	GREEN ST
				(BORO)
		==	0010/0204	FERN ST
				(BORO)
000000 FT		==	000000 FT	2 0 39019 0 00 0186+53
				NC WA
				LNUT ST
				MAIN ST
				(SR0100 SEG 0040/0401)
			INTER-BK	WALNUT ST
				(BORO)
				MFC BEGIN = E
			5 0010/0000	LENGTH(AH 1163 BK 0000)

DIR: B TOTAL LEN: 5.557 MI. DIST: 05-3 SR: 2018
LEFT MUN: UPPER MILFORD T RIGHT MUN: UPPER MILFORD T

EXTRACT DATE: 12/28/2024 ROADWAY MANAGEMENT SYSTEM PAGE NUMBER: 215
PRINT DATE: 12/30/2024 SLD COUNTY/SR - ANNUAL PRINT COUNTY: LEHIGH

DIR: B TOTAL LEN: 5.557 MI. DIST: 05-3 SR: 2018
LEFT MUN: LOWER MACUNGIE T RIGHT MUN: LOWER MACUNGIE T

TRAILER PARK ENT
(PRDR)
TRAILER PARK ENT
(PRDR)
TRAILER PARK ENT
(PRDR)

0120/1552
0120/1323
0120/0990

==
==
==

0120/2568 LENAPE LN
(TWP)

022567 FT

0120/0720 UPPER MILFORD
LOWER MACUNGIE T

022567 FT 2 0 39026 0 00 0082+82
0120/0000 LENGTH(AH 3261 BK 3700)

MACUNGIE RD
(T504)

0110/1539

==

JASPER RD
(TWP)
JASPER RD
(TWP)

0110/0592
0110/0183

==
==

0110/0093 BMS EN 39/2018/0110/0069
2 0 39026 0 00 0046+80
TR. SWABIA CK.

018867 FT

0110/0069 BMSBG 39/2018/0110/0069
018867 FT 2 0 39026 0 00 0045+93
WALNUT ST
(T433)

0110/0000 LENGTH(AH 3700 BK 1180)

2 0 39026 0 00 0034+04 017687 FT
BROOKSIDE RD
(SR2017 SEG 0020/0000) 0100/0000
017687 FT

017687 FT DIAN CREEK RD
INTER-BK BROOKSIDE RD
(SR2017 SEG 0020/0000)
0100/0000 LTH AH 001180 BK 000100
017687 FT
7092/0000 LTH AH 000100 BK 001383
INTER-AHD BROOKSIDE RD
(SR2017 SEG 0010/1367)

0090/1383 (SR2017 SEG 0010/1367)

DIR: B TOTAL LEN: 5.557 MI. DIST: 05-3 SR: 2018
LEFT MUN: LOWER MACUNGIE T RIGHT MUN: LOWER MACUNGIE T

EXTRACT DATE: 12/28/2024 ROADWAY MANAGEMENT SYSTEM PAGE NUMBER: 213
PRINT DATE: 12/30/2024 SLD COUNTY/SR - ANNUAL PRINT COUNTY: LEHIGH

DIR: B TOTAL LEN: 5.557 MI. DIST: 05-3 SR: 2018
LEFT MUN: LOWER MACUNGIE T RIGHT MUN: LOWER MACUNGIE T

2 0 39019 0 00 0098+82 009848 FT
ORCHARD RD
(T482) 0040/0000

SCHOENECK RD
(T480) 0030/1860

006391 FT

2 0 39019 0 00 0028+80 002854 FT
CHESTNUT RD
(T464) 0020/0000

HENSINGERSVILLE RD
(SR3001 SEG 0010/0000) 0010/1012

000000 FT

009848 FT

5 0040/0000 LENGTH(AH 2679 BK 3457)

5 0030/0000 LENGTH(AH 3457 BK 3537) 006391 FT 2 0 39019 0 00 0064+34

0020/2191 BMS EN 39/2018/0020/2175
2 0 39019 0 00 0050+51
TR. SWOPE CK.
0020/2175 BMS BG 39/2018/0020/2175
RESERVOIR HILL RD
0020/1608 (T466)

002854 FT

5 0020/0000 LENGTH(AH 3537 BK 2854)

0010/1012 HENSINGERSVILLE RD
(T468)

000000 FT 2 0 39019 0 00 0000+00
NC MOUNTAIN RD
INTER-BK MOUNTAIN RD
(SR1045 SEG 0010/3532)
MFC BEGIN = D (06)
BK-BERKS
5 0010/0000 LENGTH(AH 2854 BK 0000)

EXTRACT DATE: 12/28/2024 ROADWAY MANAGEMENT SYSTEM PAGE NUMBER: 212
 PRINT DATE: 12/30/2024 SLD COUNTY/SR - ANNUAL PRINT COUNTY: LEHIGH
 DIR: B TOTAL LEN: 3.872 MI. DIST: 05-3 SR: 2017
 LEFT MUN: LOWER MACUNGIE T RIGHT MUN: LOWER MACUNGIE T

MEDICAL CENTER CR (PRDR)	020445 FT		020445 FT	INTER-AHD SR 8032 SH
	0090/0672	==	0090/1150	(SR8032 SEG 0250/2024)
	019295 FT	==	0090/0217	ALLEY
			019295 FT	(TWP)
				0 0 00000 0 00 0000+00
				HAMILTON BL
				(SR6222 SEG 0100/0000)
			0090/0000	LENGTH(AH 1150 BK 1588)
				(APRA) WILLIAM SCOTSMAN
			0080/1347	OPLINGER RD
				(T555)
				(APRA) WILLIAM SCOTSMAN
			0080/0688	PRIVATE DRIVE
				(PRDR)

EXTRACT DATE: 12/28/2024 ROADWAY MANAGEMENT SYSTEM PAGE NUMBER: 211
PRINT DATE: 12/30/2024 SLD COUNTY/SR - ANNUAL PRINT COUNTY: LEHIGH

DIR: B TOTAL LEN: 3.872 MI. DIST: 05-3 SR: 2017
LEFT MUN: LOWER MACUNGIE T RIGHT MUN: LOWER MACUNGIE T

HANOVER DR
(TWP)

017707 FT

0070/2524

EAST TEXAS RD
(SR3003 SEG 0050/3350)

0070/0000

TOWN SQUARE DR
(T748)

0060/1448

012357 FT

010303 FT

==

==

==

==

==

==

==

==

==

==

==

==

==

0080/0461

017707 FT

0080/0000

0070/2324

0070/1778

0070/0488

014589 FT

0070/0000

012357 FT

0060/0000

0050/0255

010303 FT

0050/0000

0040/2435

0040/1004

SPRUCE ST

(T594)

2 0 39025 0 00 0175+00

LIBERTY LN

(T561)

LENGTH(AH 1588 BK 3118)

PINE GROVE CR

(T544)

CELIA DR

(T763)

CORNERSTONE RD

(T777)

2 0 39025 0 00 0146+33

EAST TEXAS RD

(T471)

LENGTH(AH 3118 BK 2232)

2 0 39025 0 00 0123+92

LOWER MACUNGIE RD

(SR2012 SEG 0060/0000)

LENGTH(AH 2232 BK 2054)

BMS EN 39/2017/0050/0000

2 0 39025 0 00 0103+21

L. LEHIGH CK.

BMSBG 39/2017/0050/0000

LENGTH(AH 2054 BK 2822)

PRINCETON RD











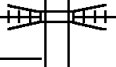
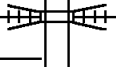



(T722)

FRESH MEADOW DR

(T724)

EXTRACT DATE: 12/28/2024 ROADWAY MANAGEMENT SYSTEM PAGE NUMBER: 210
PRINT DATE: 12/30/2024 SLD COUNTY/SR - ANNUAL PRINT COUNTY: LEHIGH

DIR: B TOTAL LEN: 3.872 MI. DIST: 05-3 SR: 2017
LEFT MUN: LOWER MACUNGIE T RIGHT MUN: LOWER MACUNGIE T

	007481 FT		007481 FT	2 0 39025 0 00 0075+13
				SAUERKRAUT LN (T475)
		==		 0040/0000 LENGTH(AH 2822 BK 2528)
RADNOR DR (PRDR)	0030/1329	==		
	004953 FT		004953 FT	2 0 39025 0 00 0050+25
				0030/0000 LENGTH(AH 2528 BK 2939)
				0020/2268 BMSBN 39/2017/0020/2165
				2 0 39025 0 00 0042+54
				SWABIA CREEK
			0020/2165	BMSBG 39/2017/0020/2165
	002014 FT		002014 FT	2 0 39025 0 00 0020+03
PRIVATE DR (PRDR)	0020/0000			(APRA) TYLER PIPE
				INDIAN CREEK RD
				(SR2018 SEG 0100/0000)
			0020/0000	LENGTH(AH 2939 BK 2014)
			0010/1609	NORFOLK SOUTHERN
				OVERPASS IS RR X-ING
LEHIGH ST (SR2018 SEG 0090/1383)	0010/1367	==		
WALNUT ST (SR2019 SEG 0020/1398)	0010/1156	==	0010/1156	WALNUT ST (T433)
	000000 FT		000000 FT	2 0 39025 0 00 0000+00
			NC BR	BROOKSIDE RD
				BUCKEYE RD
				(SR2021 SEG 0070/0000)
			INTER-BK	E MACUNGIE RD
				(T424)
				MFC BEGIN = C
			0010/0000	LENGTH(AH 2014 BK 0000)

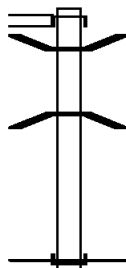
EXTRACT DATE: 12/28/2024 ROADWAY MANAGEMENT SYSTEM PAGE NUMBER: 209
PRINT DATE: 12/30/2024 SLD COUNTY/SR - ANNUAL PRINT COUNTY: LEHIGH

DIR: B TOTAL LEN: .045 MI. DIST: 05-3 SR: 2016
LEFT MUN: LOWER MILFORD T RIGHT MUN: LOWER MILFORD T

S VERA CRUZ RD
(SR2027 SEG 0100/0920) 0010/0235

000235 FT









000000 FT



000235 FT
INTER-AHD KINGS HW
0010/0235 (SR2027 SEG 0100/0920)
0010/0073 BMS EN 39/2016/0010/0039
2 0 39006 0 00 0002+04
TR. HOSENSACK
0010/0039 BMS BG 39/2016/0010/0039
000000 FT 2 0 39006 0 00 0002+33
NC KINGS HW
INTER-BK KINGS HW
(TWP)
MFC BEGIN = E
0010/0000 LENGTH(AH 0235 BK 0000)

EXTRACT DATE: 12/28/2024 ROADWAY MANAGEMENT SYSTEM PAGE NUMBER: 208
PRINT DATE: 12/30/2024 SLD COUNTY/SR - ANNUAL PRINT COUNTY: LEHIGH

DIR: B TOTAL LEN: 3.262 MI. DIST: 05-3 SR: 2015
LEFT MUN: UPPER MACUNGIE T RIGHT MUN: UPPER MACUNGIE T

	017221 FT		017221 FT CETRONIA RD (SR3008 SEG 0070/0383)
			0070/1567
	015654 FT		015654 FT 2 0 39030 0 01 0185+20 5 0070/0000 LENGTH(AH 1567 BK 2563) 0060/2316 BMS EN 39/2015/0060/2299 2 0 39105 0 01 0047+79 TRIB CEDAR
			0060/2299 BMSBG 39/2015/0060/2299 I-78
			0060/1805 OP ID 39/0078/0534/1333 UPPER MACUNGIE
SPRINGSIDE CT (TWP)	0060/1339	==	0060/1564 LOWER MACUNGIE T
	013091 FT		013091 FT 2 0 39105 0 01 0024+80 5 0060/0000 LENGTH(AH 2563 BK 2226)
TURNPIKE ACCESS RD (GOVT)	0050/1434	==	
			0050/1110 OP ID U.S. 222 BYPASS 39/0222/0147/0000
			0050/1035 OP ID U.S. 222 BYPASS 39/0222/0146/0000
	010865 FT		010865 FT 2 0 39105 0 00 0000+00 NC SCHANTZ RD HAMILTON BL (SR6222 SEG 0100/0780)
HAMILTON BL (SR6222 SEG 0100/0780)	0050/0000		5 0050/0000 LENGTH(AH 2226 BK 1937)

EXTRACT DATE: 12/28/2024 ROADWAY MANAGEMENT SYSTEM PAGE NUMBER: 207
PRINT DATE: 12/30/2024 SLD COUNTY/SR - ANNUAL PRINT COUNTY: LEHIGH

DIR: B TOTAL LEN: 3.262 MI. DIST: 05-3 SR: 2015
LEFT MUN: LOWER MACUNGIE T RIGHT MUN: LOWER MACUNGIE T

HIDDEN VALLEY RD
(T502)

008928 FT

==

0040/0362 HEDGEROW DR
(T769)
008928 FT 2 0 39027 0 01 0020+91
S 0040/0000 LENGTH(AH 1937 BK 3685)

0030/2178

==

==

0030/1376 LISA LN
(TWP)

005243 FT

005243 FT 2 0 39027 0 01 0057+69

==

EAST TEXAS RD
(T471)
S 0030/0000 LENGTH(AH 3685 BK 2179)

==

0020/1509 CHATTER WAY
(T773)

003064 FT

==

003064 FT 2 0 39027 0 01 0079+57
RIVER BEND RD
(T504)
S 0020/0000 LENGTH(AH 2179 BK 3064)

==

0010/2296 CROCUS LN
(T570)

000000 FT

000000 FT 2 0 39027 0 01 0110+21

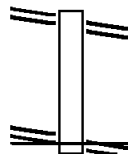
NC MI NESITE RD
CEDAR CREST BL
(SR0029 SEG 0160/0000)

INTER-BK DEVONSHIRE RD
(T489)

MFC BEGIN = D
S 0010/0000 LENGTH(AH 3064 BK 0000)

EXTRACT DATE: 12/28/2024 ROADWAY MANAGEMENT SYSTEM PAGE NUMBER: 206
PRINT DATE: 12/30/2024 SLD COUNTY/SR - ANNUAL PRINT COUNTY: LEHIGH
DIR: B TOTAL LEN: .063 MI. DIST: 05-3 SR: 2014
LEFT MUN: UPPER MILFORD T RIGHT MUN: UPPER MILFORD T

CEDAR-CREST BL 000332 FT
(SR0029 SEG 0130/0620) 0010/0332
2 0 39026 1 00 0000+00 000000 FT
INDIAN-CREEK RD
(SR2018 SEG 0130/3120) 0010/0000



000332 FT CEDAR-CREST BL
0010/0332 (SR0029 SEG 0130/0620)
NC IN INDIAN CREEK RD
000000 FT (SR2018 SEG 0130/3120)
MFC BEGIN = E
5 0010/0000 LENGTH(AH 0332 BK 0000)

EXTRACT DATE: 12/28/2024 ROADWAY MANAGEMENT SYSTEM PAGE NUMBER: 205
PRINT DATE: 12/30/2024 SLD COUNTY/SR - ANNUAL PRINT COUNTY: LEHIGH

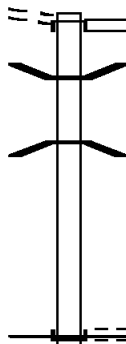
DIR: B TOTAL LEN: .267 MI. DIST: 05-3 SR: 2013
LEFT MUN: SOUTH WHITEHALL T RIGHT MUN: SOUTH WHITEHALL T

WALNUT ST
(T680)

001409 FT

0010/1409

000000 FT



001409 FT

INTER-AHD

CEDARBROOK RD

(T828)

WALNUT ST

0010/1409

(SR2008 SEG 0010/0000)

0010/0588

BMS EN 39/2013/0010/0545

2 0 39029 0 00 0005+51

CEDAR CREEK

0010/0545

BMS BG 39/2013/0010/0545

000000 FT

2 0 39029 0 00 0000+00

NC CE

DARBROOK RD

DORNEY PARK RD

(TWP)

INTER-BK

CEDARBROOK RD

(PRDR)

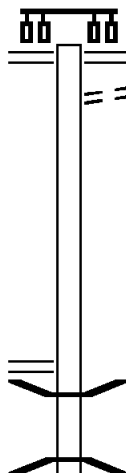
MFC BEGIN = E

0010/0000 LENGTH(AH 1409 BK 0000)

EXTRACT DATE: 12/28/2024 ROADWAY MANAGEMENT SYSTEM PAGE NUMBER: 204
PRINT DATE: 12/30/2024 SLD COUNTY/SR - ANNUAL PRINT COUNTY: LEHIGH

DIR: B TOTAL LEN: 3.916 MI. DIST: 05-3 SR: 2012
LEFT MUN: LOWER MACUNGIE T RIGHT MUN: LOWER MACUNGIE T

020677 FT



020677 FT CEDAR CREST BL
(SR0029 SEG 0140/0286)
0090/2277
0090/2190 TO 0029/0140 SH
(CONN)

018400 FT

LITTLE SPUR RD
(SR2042 SEG 0010/0000) 0080/1502

018400 FT 2 0 39023 0 01 0381+99
S 0090/0000 LENGTH(AH 2277 BK 2179)

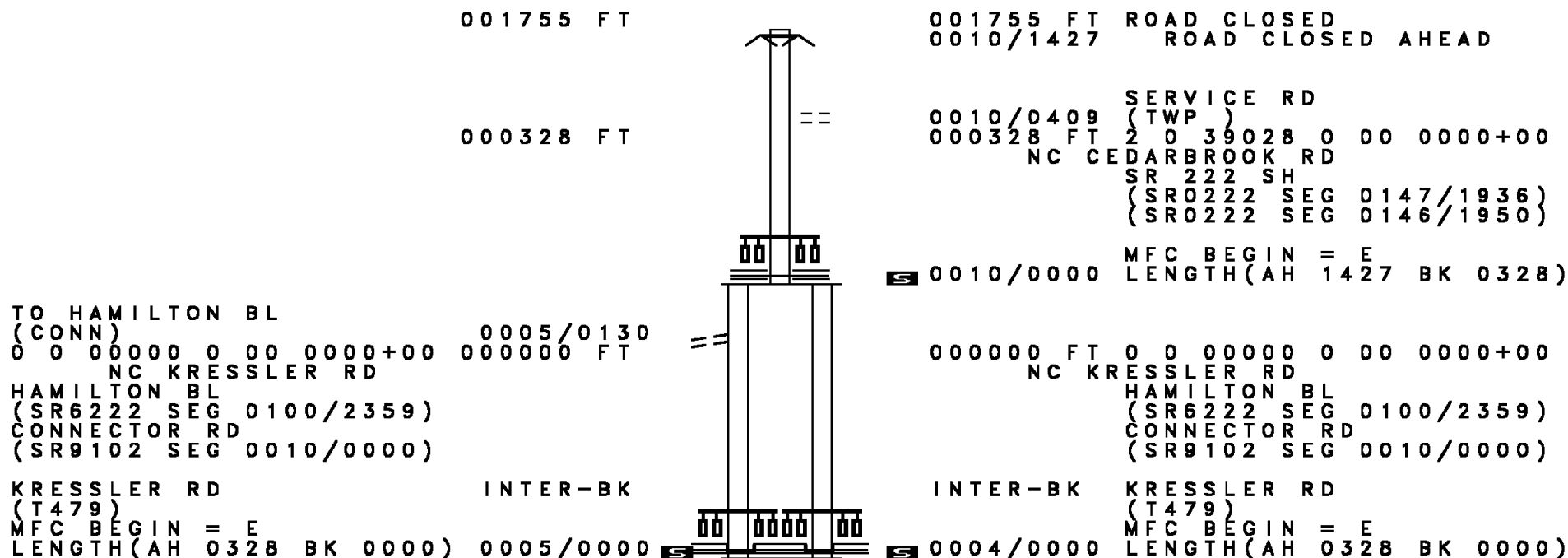
0080/1173 BMS EN 39/7476/9900/5338
2 0 39023 0 01 0361+02
PA TPK (1-476)
0080/1055 BMSBG 39/7476/9900/5338

DIR: B TOTAL LEN: 3.916 MI. DIST: 05-3 SR: 2012
LEFT MUN: LOWER MACUNGIE T RIGHT MUN: LOWER MACUNGIE T

DIST: 05-3 SR: 2012
RIGHT MUN: LOWER MACUNGIE T

EXTRACT DATE: 12/28/2024 ROADWAY MANAGEMENT SYSTEM PAGE NUMBER: 201
PRINT DATE: 12/30/2024 SLD COUNTY/SR - ANNUAL PRINT COUNTY: LEHIGH

DIR: N TOTAL LEN: .332 MI. DIST: 05-3 SR: 2011
LEFT MUN: LOWER MACUNGIE T RIGHT MUN: LOWER MACUNGIE T

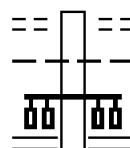


EXTRACT DATE: 12/28/2024 ROADWAY MANAGEMENT SYSTEM PAGE NUMBER: 200
PRINT DATE: 12/30/2024 SLD COUNTY/SR - ANNUAL PRINT COUNTY: LEHIGH

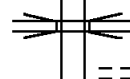
DIR: B TOTAL LEN: 1.114 MI. DIST: 05-3 SR: 2010
LEFT MUN: ALLENTOWN C RIGHT MUN: ALLENTOWN C

LITTLE LEHIGH PY
(CITY)

005884 FT
0020/2865



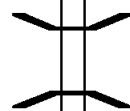
005884 FT ALLENTOWN RECYCLING ENT
0020/2865 (PRDR)
0020/2770 ALLENTOWN
SALISBURY T
OXFORD DR
(SR2007 SEG 0020/0793)
0020/2760



0020/1505 OP ID 1-78 EB
BRIDGETS WY 39/0078/0564/0000
(PRDR)

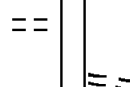
003019 FT

003019 FT 2 0 39109 0 00 0029+47
0020/0000 LENGTH(AH 2865 BK 3019)



ENTRANCE TO FISH HATCHE
(PRDR)

0010/1407



0010/1722 BMSSEN 39/2010/0010/1551
2 0 39109 0 00 0015+41
LIL. LEHIGH
0010/1551 BMSBG 39/2010/0010/1551

0010/1357 KEYSTONE AV
(T524)

000000 FT

000000 FT 2 0 39109 0 00 0000+00
NC FISH HATCHERY RD
CEDAR CREST BL
(SR0029 SEG 0171/0000)
(SR0029 SEG 0170/0000)

INTER-BK FISH HATCHERY RD
(T479)

0010/0000 MFC BEGIN = E
LENGTH(AH 3019 BK 0000)



EXTRACT DATE: 12/28/2024

PRINT DATE: 12/30/2024

ROADWAY MANAGEMENT SYSTEM

PAGE NUMBER: 199

COUNTY: LEHIGH

DIR: N

TOTAL LEN: .716 MI.

DIST: 05-3

SR: 2009

LEFT MUN: SOUTH WHITEHALL T

RIGHT MUN: SOUTH WHITEHALL T

WALNUT ST

(SR2008 SEG 0020/0870)

003502 FT

0020/0404

2 0 39028 1 00 0000+00

MERTZ LN

(TWP)

DORNEY PARK RD

(TWP)

003098 FT

0020/0000

000000 FT

000000 FT

LTH AH 000100 BK 000000 7005/0000

003782 FT

INTER-AHD

0020/0404

0020/0044

003378 FT

LINDEN RD

(SR2008 SEG 0020/0870)

WALNUT ST

(TWP)

0020/0000

0010/2828

0010/2771

0010/2024

0010/1689

0010/1321

0010/0683

000280 FT

0010/0000

000000 FT

NC HA

0004/0000

LENGTH(AH 0404 BK 3098)

BMSBN 39/2009/0010/3051

2 0 39028 0 01 0118+09

CEDER CREEK

BMSBG 39/2009/0010/3051

UNION ST

(TWP)

FAIRVIEW ST

(TWP)

SYCAMORE ST

(TWP)

HAMILTON BL BYPASS

(SR0222 SEG 0181/1210)

2 0 39028 0 01 0118+09

MFC BEGIN = E

LENGTH(AH 3098 BK 0280)

2 0 00000 0 00 0000+00

INES MILL RD

HAMILTON BL

(SR0222 SEG 0180/1553)

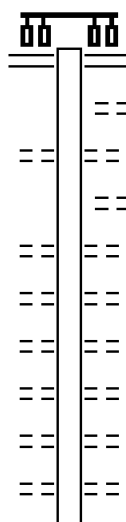
MFC BEGIN = E

LENGTH(AH 0280 BK 0000)

DIR: B TOTAL LEN: 1.141 MI. DIST: 05-3 SR: 2008
LEFT MUN: SOUTH WHITEHALL T RIGHT MUN: SOUTH WHITEHALL T

EXTRACT DATE: 12/28/2024 ROADWAY MANAGEMENT SYSTEM PAGE NUMBER: 197
 PRINT DATE: 12/30/2024 SLD COUNTY/SR - ANNUAL PRINT COUNTY: LEHIGH
 DIR: B TOTAL LEN: 2.672 MI. DIST: 05-3 SR: 2007
 LEFT MUN: ALLENTOWN C RIGHT MUN: ALLENTOWN C

014072 FT



014072 FT HAMILTON ST
 (SR0222 SEG 0211/1241)
 (SR0222 SEG 0210/1240)
 0040/3207 TYPE ST
 0040/3037 (CITY)
 SCHOOL ST
 0040/2815 (CITY)
 READING RD
 0040/2679 (CITY)
 WALNUT ST
 0040/2648 (CITY)
 HICKORY ST
 0040/2497 (CITY)
 SPRING ST
 0040/2382 (CITY)
 UNION ST
 0040/2221 (CITY)
 WILLOW ST
 0040/2062 (CITY)
 HILL ST
 0040/1944 (CITY)
 FAIRVIEW ST

EXTRACT DATE: 12/28/2024 ROADWAY MANAGEMENT SYSTEM PAGE NUMBER: 196
PRINT DATE: 12/30/2024 SLD COUNTY/SR - ANNUAL PRINT COUNTY: LEHIGH

DIR: B TOTAL LEN: 2.672 MI. DIST: 05-3 SR: 2007
LEFT MUN: ALLENTOWN C RIGHT MUN: ALLENTOWN C

2 0 39016 0 01 0110+68 010865 FT
EAST TEXAS BL
(CITY) 0040/0000
MUHLENBERG ST
(TWP) 0030/3382
TWENTYFIFTH ST
(TWP) 0030/3116

GREEN ACRES DR
(TWP) 0030/2223

LINDBERG AV 007112 FT
(T481) 0030/0000
FROM LINDBERG AV
(CONN) 0020/3339

==	==	0040/1784	(CITY)	
==	==	0040/1621	(CITY)	WINTON ST
==	==	0040/1503	(CITY)	STAR ST
==	==	0040/1345	(CITY)	ELM ST
==	==	0040/1181	(CITY)	FORD ST
==	==	0040/1064	(CITY)	DODGE ST
==	==	0040/0904	(CITY)	SOUTH ST
==	==	0040/0742	(CITY)	SAXON ST
==	==	0040/0508	(CITY)	MOSSER ST
==	==	0040/0338	(CITY)	BIRCH ST
			(CITY)	MARTIN LUTHER KING DR
		010865 FT	ALLENTOWN	
		0040/0000	SALISBURY T	
		0040/0000	LENGTH(AH 3242 BK 3753)	
		0030/2842	GLENWOOD ST	
		0030/2069	BELL AV	
		0030/0698	LEHIGH PY	
		0030/0501	LEHIGH PY	
		007112 FT	2 0 39016 0 01 0073+49	
		0030/0000	NC TWENTYFOURTH ST	
		0030/0000	LENGTH(AH 3753 BK 3381)	
		0020/2809	SALISBURY	
			ALLENTOWN C	

DIR: B TOTAL LEN: 2.672 MI. DIST: 05-3 SR: 2007
LEFT MUN: SALISBURY T RIGHT MUN: SALISBURY T

EXTRACT DATE: 12/28/2024 ROADWAY MANAGEMENT SYSTEM PAGE NUMBER: 194
PRINT DATE: 12/30/2024 SLD COUNTY/SR - ANNUAL PRINT COUNTY: LEHIGH
DIR: B TOTAL LEN: 5.650 MI. DIST: 05-3 SR: 2005
LEFT MUN: ALLENTOWN C RIGHT MUN: ALLENTOWN C

LEHIGH ST INTER-AHD
(SR0145 SEG 0076/0000)
AUBURN ST
(SR0145 SEG 0076/0000)
SOUTH SIXTH ST 0121/1878
(CITY)
HARRISON ST 0121/1442
(CITY)



DIST: 05-3 SR: 2005
RIGHT MUN: ALLENTOWN C

DIR: B TOTAL LEN: 5.650 MI. DIST: 05-3 SR: 2005
LEFT MUN: ALLENTOWN C RIGHT MUN: ALLENTOWN C

(CITY)	0100/1765				
LEHIGH PY					
(CITY)	0100/1608				
FAYETTE ST				0100/1561	SUSQUEHANNA ST
(CITY)	0100/0636			(CITY)	JUNIATA ST
				0100/0973	(CITY)
TIOGA ST					
(CITY)	0100/0306			0100/0381	TIOGA ST
	024422 FT			(CITY)	
				024393 FT	1 0 00158 0 01 0551+09
					LC FROM S TWELFTH ST
				0100/0000	(CONN)
					LENGTH(AH 2447 BK 2238)
					SOUTH TWELFTH ST
				0090/1980	(CITY)
JEFFERSON ST					
(CITY)	0090/0546			0090/0546	
LC FROM JEFFERSON ST					
(CONN)	0090/0140				
1 0 00158 0 01 0530+55	022184 FT			022155 FT	
SEVENTEENTH ST					
(CITY)	0090/0000			0090/0000	MFC BEGIN = C
					LENGTH(AH 2238 BK 2164)
(APRA) OFFICE ENTRANCE				0080/1795	SIGN: CANTILEVER
PENNDOT 5-3 MAINTENANCE					BMSID 39/2005/0080/1795
(GOVT)	0081/1732			0080/1738	(APRA) OFFICE ENTRANCE
VULTEE ST					PENNDOT 5-3 MAINTENANCE
(CITY)	0081/1449				(GOVT)
				0080/1461	VULTEE ST
				(CITY)	
				0080/1460	VULTEE ST
					(CITY)
HEALTH NET DR				0080/0857	LC FROM BENNETT TOYOTA
(PRDR)					(CONN)
BENNETT TOYOTA DR					HEALTH NET DR
(PRDR)	0081/0780			0080/0781	(PRDR)
					BENNETT TOYOTA DR
					(PRDR)

EXTRACT DATE: 12/28/2024 ROADWAY MANAGEMENT SYSTEM PAGE NUMBER: 191
PRINT DATE: 12/30/2024 SLD COUNTY/SR - ANNUAL PRINT COUNTY: LEHIGH

DIR: B TOTAL LEN: 5.650 MI. DIST: 05-3 SR: 2005
LEFT MUN: ALLENTOWN C RIGHT MUN: ALLENTOWN C

SIGN: CANTILEVER
BMSID 39/2005/0081/0630 0081/0630

1 0 00158 0 01 0505+79 020031 FT
DOWNYFLAKE LN
(CITY)

LENGTH(AH 2153 BK 2861) 0081/0000

TWENTYFOURTH ST
(CITY) 0071/1812

SIGN: 2 CHORD TRUSS
BMSID 39/2005/0071/1468 0071/1468

LC TO GLENWOOD ST
(CONN) 0071/1058
RAMP LB RD
(SR8005 SEG 0510/1248)
GLENWOOD ST
(CITY)

LC FROM GLENWOOD ST
(CONN) 0071/0944
0071/0902

SIGN: CANTILEVER
BMSID 39/2005/0071/0667 0071/0667

RAMP LH RD
(SR8005 SEG 0250/0000) 0071/0399

1 0 00158 0 01 0477+03 017170 FT

SIGN: STRUC MOUNTED
BMSID 39/0078/0575/0237
I - 78

OP ID 39/0078/0574/0205
LENGTH(AH 2861 BK 2215) 0071/0000

RAMP LDD RD
(SR8005 SEG 0020/0000) 0061/1934

RAMP LE RD
(SR8005 SEG 0010/1304) 0061/1747

TWENTYNINTH ST
(CITY) 0061/1090

0080/0679 LC TO BENNETT TOYOTA DR
(CONN)

019991 FT 1 0 00158 0 01 0505+53
DOWNYFLAKE LN
(CITY)

0080/0000 LENGTH(AH 2164 BK 2861)

0070/1813 TWENTYFOURTH ST
(CITY)

0070/1212 RAMP LB SPUR RD
(SR8005 SEG 0520/0213)

RAMP LB RD
(SR8005 SEG 0510/1248)
GLENWOOD ST
(CITY)

0070/0943

0070/0497 RAMP LA RD
(SR8005 SEG 0500/0000)

017130 FT 1 0 00158 0 01 0477+03
SIGN: STRUC MOUNTED
BMSID 39/0078/0575/0237
I - 78

OP ID 39/0078/0574/0205
LENGTH(AH 2861 BK 2226) 0070/0000

RAMP LE RD
(SR8005 SEG 0010/1304)

0060/1747 RAMP LD RD
(SR8005 SEG 0750/0000)

0060/1655 SIGN: 2 CHORD TRUSS
BMSID 39/2005/0060/1338

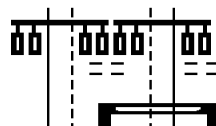
0060/1338

EXTRACT DATE: 12/28/2024 ROADWAY MANAGEMENT SYSTEM PAGE NUMBER: 190
PRINT DATE: 12/30/2024 SLD COUNTY/SR - ANNUAL PRINT COUNTY: LEHIGH

DIR: B TOTAL LEN: 5.650 MI. DIST: 05-3 SR: 2005
LEFT MUN: ALLENTOWN C RIGHT MUN: ALLENTOWN C

TWENTYNINTH ST
(CITY)

0061/0975



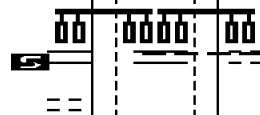
0060/0975

TWENTYNINTH ST
(CITY)

SIGN: CANTILEVER
BMSID 39/2005/0060/0584
1 0 00158 0 01 0454+86
THIRTYFIRST ST
(CITY)
OXFORD DR
(SR2007 SEG 0010/0000)

1 0 00158 0 01 0454+86 014955 FT
THIRTYFIRST ST
(TWP)
OXFORD DR
(SR2007 SEG 0010/0000)

LENGTH(AH 2215 BK 2893) 0061/0000
THIRTYFIRST ST SW
(TWP) 0051/2725

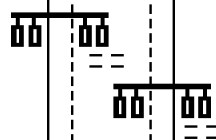


0060/0000

ALLENTOWN
SALISBURY T
LENGTH(AH 2226 BK 2872)

THIRTYTHIRD ST
(TWP)

0051/1734



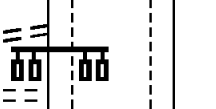
0050/1724

THIRTYTHIRD ST
(TWP)

ALLENTOWN
SALISBURY T

LC TO REGENT WY
(CONN)
REGENT WY
(PRDR)

0051/0694




0051/0627

0050/0620

REGENT WY
(PRDR)

LC FROM REGENT WY
(CONN)
LC TO BEVIN DR
(CONN)
1 0 00158 0 01 0425+06 012062 FT
NC LEHIGH ST
BEVIN DR
(TWP)
GRACE CT
(TWP)

0051/0566



0051/0056

012032 FT 1 0 00158 0 01 0425+06
NC LEHIGH ST
BEVIN DR
(TWP)
GRACE CT
(TWP)

SALISBURY
EMMAUS B
LENGTH(AH 2893 BK 2182) 0051/0000



0050/0000

SALISBURY
EMMAUS B
LENGTH(AH 2872 BK 2152)

EXTRACT DATE: 12/28/2024 ROADWAY MANAGEMENT SYSTEM PAGE NUMBER: 189
PRINT DATE: 12/30/2024 SLD COUNTY/SR - ANNUAL PRINT COUNTY: LEHIGH

DIR: B TOTAL LEN: 5.650 MI. DIST: 05-3 SR: 2005
LEFT MUN: EMMAUS B RIGHT MUN: EMMAUS B

LC FROM BEVIN DR
(CONN)

0041/2095

HARRISON ST
(BORO)
HARRISON ST
(BORO)

0041/0679

1 0 00158 0 01 0391+46 009880 FT
JEFFERSON ST
(BORO)
MFC BEGIN = C
LENGTH(AH 2182 BK 1314) 0041/0000
GEORGE ST
(BORO)
ELM ST
(BORO)
NORTH ST
(BORO)

0034/1090

0034/0883

0034/0488

008566 FT

RIDGE ST
(BORO)

0034/0000

WILLOW ST
(BORO)

0030/2095

HARRISON ST
(BORO)
HARRISON ST
(BORO)

0040/0670

009880 FT 1 0 00158 0 01 0391+46
JEFFERSON ST
(BORO)
MFC BEGIN = C
LENGTH(AH 2152 BK 1314)

0040/0000

0034/0094

008566 FT

0034/0000

0030/2614

0030/2376

0030/2277

0030/1760

0030/1463

0030/1168

0030/0876

FROM 2002/0010 SH
(CONN)
NC ST
STATE AV
0 0 00000 0 00 0000+00
MAIN ST
(SR2002 SEG 0010/0000)
MFC BEGIN = C
LENGTH(AH 1314 BK 3461)

KLINES LN
(BORO)
FIRST ST
(BORO)
UNKNOWN AL
(BORO)

KEYSTONE AV
(BORO)
CHERRY ST
(BORO)
SECOND ST
(BORO)

BROOM ST
(BORO)
THIRD ST
(BORO)

DIR: B TOTAL LEN: 5.650 MI.
LEFT MUN: EMMAUS B

DIST: 05-3 SR: 2005
RIGHT MUN: EMMAUS B

BRUNNER ST
(BORO) 0030/0022

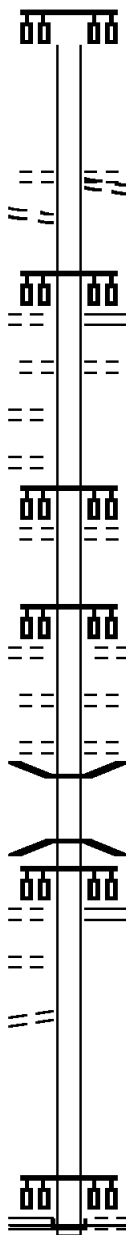
1 0 00158 0 01 0357+39 005105 FT
FOURTH ST
(BORO) 0030/0000

PERKIOMEN ST 0020/1550
(BORO)
MOYER ST 0020/1071
(BORO)

1 0 00158 0 01 0334+77 002851 FT
MACUNGIE AV
(BORO) 0020/0000

```
TENTH ST                                0010/1140
(BORO)
ELEVENTH ST                             0010/0589
(BORO)
TO 0029/0120 SH                         0010/0143
(CONN)                                000000 FT
```

CEDAR CREST BL
(SR0029 SEG 0120/0000) 0010/0000



0030/0580
NC MAIN ST
SHORT ST
(BORO)
MAIN ST
0030/0278 (BORO)

005105 FT FOURTH ST (SR2037 SEG 0050/1124)

0030/0000 LENGTH (AH 3461 BK 2254)
FIFTH ST
0020/1729 (BORO)

0020/0878 SIXTH ST
(BORO)

002851 FT SEVENTH ST
(BORO)

```

S 0020/0000 LENGTH (AH 2254 BK 2851)
    0010/2276 EIGHTH ST
    0010/1710 NINTH ST
    0010/1335 (BORO)
BMSEN 39/2005/0010/1323

```

```

0010/1335 (UMSEN 39/2005/0010/1323
BORO 000000000000+00
0010/1323 BMSBG 39/2005/0010/1323
TENTH ST (SR2027 SEG 0180/2781)

```

0010 / 1140

000000 FT 1 0 00158 0 01 0306+53
NC CHESTNUT ST
TWELFTH ST
(BORO)

INTER-BK CHESTNUT ST
(SR0029 SEG 0120/0000)

0010/0000 LENGTH(AH 2851 BK 0000)

EXTRACT DATE: 12/28/2024 ROADWAY MANAGEMENT SYSTEM PAGE NUMBER: 187
PRINT DATE: 12/30/2024 SLD COUNTY/SR - ANNUAL PRINT COUNTY: LEHIGH

DIR: B TOTAL LEN: 3.487 MI. DIST: 05-3 SR: 2004
LEFT MUN: SALISBURY T RIGHT MUN: SALISBURY T

	018411 FT		018411 FT	AH-NORTHAMPTON (48)
			INTER-AHD	SEIDERSVILLE RD
			0060/2866	(SR3004 SEG 0010/0000)
				FIRE LN
			0060/2340	(T596)
GOTTWALD DR (TWP)	0060/1553	==		
	015545 FT		015545 FT	2 0 39013 0 01 0324+17
			0060/0000	LENGTH(AH 2866 BK 2147)
		==	0050/1400	GILLY AV
		==		(T848)
		==	0050/1240	ENTR TO MOBILE HOMES
		==		(PRDR)
		==	0050/0848	LAIBLE ST
MORTIMER ST (TWP)	0050/0585	==		(TWP)
		==	0050/0466	NANTUCKET CR
		==		(T495)
		==	0050/0106	EMMAUS AV
		==		(SR2002 SEG 0120/2848)
2 0 39013 0 01 0303+30 013398 FT		==	013398 FT	
FOR SR 2002 AND 2004		==		NC SE
(CONN)	0050/0000	==	0050/0000	SEIDERSVILLE RD
		==		LENGTH(AH 2147 BK 3541)
		==		UNION ST
		==	0040/3367	(TWP)
		==		PARK AV
		==	0040/2858	(TWP)

EXTRACT DATE: 12/28/2024 ROADWAY MANAGEMENT SYSTEM PAGE NUMBER: 186
PRINT DATE: 12/30/2024 SLD COUNTY/SR - ANNUAL PRINT COUNTY: LEHIGH

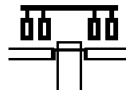
DIR: B TOTAL LEN: 3.487 MI. DIST: 05-3 SR: 2004
LEFT MUN: SALISBURY T RIGHT MUN: SALISBURY T

BROOK AV (TWP)	0040/2040	==	==	0040/2461	CENTER PL (TWP)
				0040/0774	FAIRVIEW RD (SR2001 SEG 0010/1568)
	009857 FT		==	0040/0286	ENTR TO MOBILE HOMES (PRDR)
				009857 FT	1 0 00487 0 00 0098+52
			==	0040/0000	FRETZ AV (TWP)
			==	0030/3029	LENGTH(AH 3541 BK 3485) VERMONT AV (T858)
			==	0030/2460	UEBERROTH AV (T462)
DELAWARE AV (TWP)	0030/2172	==			
LOXLEY LN (T849)	0030/1883	==	==	0030/1883	FAIRFAX ST (T534)
			==	0030/1562	MARLOW ST (T532)
MAUMEE ST (T850)	0030/1323	==			
			==	0030/1289	MAUMEE AV (T530)
TWEED AV (T850)	0030/1132	==			
			==	0030/0993	TWEED AV (T500)
			==	0030/0687	POTOMAC ST (TWP)
TRAPPS LN (TWP)	0030/0381	==			
SALISBURY ALLENTOWN C	0030/0354	--	==	0030/0355	TRAPPS LN (TWP)
	006372 FT		==	0030/0092	S HALSTEAD ST (TWP)
				006372 FT	1 0 00487 0 00 0063+77
				0030/0000	LENGTH(AH 3485 BK 3267)
E BARNER ST (TWP)	0020/3105	==	--	0020/2982	SALISBURY ALLENTOWN C
			==	0020/2817	S GILMORE ST (CITY)

DIR: B		TOTAL LEN: 3.487 MI.		DIST: 05-3		SR: 2004	
LEFT MUN: ALLENTOWN C				RIGHT MUN: ALLENTOWN C			
S FLOYD ST (CITY)	0020/2539	==					
		==	==	0020/2252	S FILBERT ST (CITY)		
		==	==	0020/1688	S ELLSWORTH ST (CITY)		
S DELP ST (CITY)	0020/1416	==					
			==	0020/1245	S DELP ST (CITY)		
S DAUPHIN ST (CITY)	0020/1115	==					
		==	==	0020/0565	S CARLISLE ST (CITY)		
		==	==	0020/0291	S BOYD ST (CITY)		
003105 FT				003105 FT	1 0 00487 0 00 0031+10		
		==	==	S 0020/0000	S BRADFORD ST (CITY)		
CONSTITUTION DR (CITY)	0010/2870	==			LENGTH(AH 3267 BK 3105)		
		==	==	0010/2563	S ALBERT ST (CITY)		
S ARMOUR ST (CITY)	0010/2215	==					
		00	00		S FRONT ST (CITY)		
		==	==	0010/1900			
		==	==	0010/1614	LEWIS ST (CITY)		
S WOODWARD ST (CITY)	0010/1355	==					
		==	==	0010/1184	S SECOND ST (CITY)		
		==	==	0010/0840	S THIRD ST (CITY)		
		==	==	0010/0611	S RACE ST (CITY)		
		==	==	0010/0298	S MEADOW ST (CITY)		
000000 FT				000000 FT	1 0 00487 0 00 0000+00		
				NC SU	SUSQUEHANNA ST		
					FOURTH ST		
					(SRO145 SEG 0072/0000)		
				INTER-BK	SUSQUEHANNA ST		
					(SRO145 SEG 0072/0000)		
S FOURTH ST (CITY)	0010/0000	==	==	S 0010/0000	MFC BEGIN = C		
		==	==		LENGTH(AH 3105 BK 0000)		

EXTRACT DATE: 12/28/2024 ROADWAY MANAGEMENT SYSTEM PAGE NUMBER: 184
PRINT DATE: 12/30/2024 SLD COUNTY/SR - ANNUAL PRINT COUNTY: LEHIGH
DIR: B TOTAL LEN: .702 MI. DIST: 05-3 SR: 2003
LEFT MUN: ALLENTOWN C RIGHT MUN: ALLENTOWN C

003708 FT



003708 FT
INTER-AHD

FIFTEENTH ST
(CITY)
TILGHMAN ST
(SR1002 SEG 0210/0000)
0010/3708
UTICA ST

DIR:	B	TOTAL LEN:	.702 MI.	DIST:	05-3	SR:	2003
LEFT	MUN: ALLENTOWN C			RIGHT	MUN: ALLENTOWN C		
				0010/3578	(CITY)		
					ALLEN ST		
					(CITY)		
				0010/3216			
					ANDREW ST		
					(CITY)		
				0010/3059			
					EARLY ST		
					(CITY)		
				0010/2880			
					LIBERTY ST		
					(CITY)		
				0010/2719			
					WARREN ST		
					(CITY)		
				0010/2559			
					SCOTT ST		
					(CITY)		
				0010/2339			
					GORDON ST		
					(CITY)		
				0010/2178			
					WAYNE ST		
					(CITY)		
				0010/2017			
					MONROE ST		
					(CITY)		
				0010/1796			
					CHEW ST		
					(CITY)		
				0010/1634			
					EMMETT ST		
					(CITY)		
				0010/1475			
					RUSSEL ST		
					(CITY)		
				0010/1255			
					TURNER ST		
					(CITY)		
				0010/1094			
					NEWTON ST		
					(CITY)		
				0010/0932			
					WEBSTER ST		
					(CITY)		
				0010/0714			
					LINDEN ST		
					(CITY)		
				0010/0553			
					COURT ST		
					(CITY)		
				0010/0283			
					10001570020632+49		
				000000 FT			
					NC FIFTEENTH ST		
					HAMILTON ST		
					(CITY)		
				INTER-BK	FIFTEENTH ST		
					(CITY)		
					MFC BEGIN = C		
				0010/0000	LENGTH(AH 3708 BK 0000)		

EXTRACT DATE: 12/28/2024 ROADWAY MANAGEMENT SYSTEM PAGE NUMBER: 182
PRINT DATE: 12/30/2024 SLD COUNTY/SR - ANNUAL PRINT COUNTY: LEHIGH

DIR: B TOTAL LEN: 7.160 MI. DIST: 05-3 SR: 2002
LEFT MUN: FOUNTAIN HILL B RIGHT MUN: FOUNTAIN HILL B

	037804 FT		037805 FT	AH-NORTHAMPTON (48)
			INTER-AHD	BROADWAY
			0150/2103	(SR3012 SEG 0010/0000)
		==	0150/2042	BISHOP THORPE ST
		==		(BORO)
			0150/1577	HELLENER ST
		==		(BORO)
		==	0150/1331	CLEWELL ST
		==		(BORO)
SHEETZ ST		==	0150/1001	BENNER ST
(BORO)	0150/1001	==		(BORO)
		==	0150/0855	ITASKA ST
		==		(BORO)
		==	0150/0530	HOFFERT ST
		==		(BORO)
	035701 FT	==	035702 FT	1 0 00487 0 00 0187+82
		==		BERGEN ST
		==		(BORO)
		==	5 0150/0000	LENGTH(AH 2103 BK 2667)
		==		
LC FROM BERGEN ST		==	0140/2267	SOUTH LYNN ST
(CONN)	0140/2595	==		(BORO)

EXTRACT DATE: 12/28/2024 ROADWAY MANAGEMENT SYSTEM PAGE NUMBER: 181
PRINT DATE: 12/30/2024 SLD COUNTY/SR - ANNUAL PRINT COUNTY: LEHIGH

DIR: B TOTAL LEN: 7.160 MI. DIST: 05-3 SR: 2002
LEFT MUN: FOUNTAIN HILL B RIGHT MUN: FOUNTAIN HILL B

NORTH LYNN ST (BORO)	0140/2223	==							
SCHOOL ST (BORO)	0140/2067	==							
DELAWARE AV (BORO)	0140/1705	==	00	00	0140/1899	GREENE CT (BORO)			
STANLEY AV (BORO)	0140/1582	==			0140/1705				
		==				NORWAY PL (BORO)			
		==				SMILEY AV (BORO)			
SPRINGER LN (BORO)	0140/1111	==			0140/1192				
		==				LECHAUWEKI AV (BORO)			
DODSON ST (BORO)	0140/0610	==			0140/0696				
		==				HERTZOG AV (BORO)			
		==				FOUNTAIN HILL			
	033034 FT	--			0140/0136	SALISBURY T			
					033035 FT	1 0 00487 0 00 0162+86			
						ROOSEVELT AV (BORO)			
		==			5 0140/0000	LENGTH(AH 2667 BK 2503)			
		==				DOROTHY AV (BORO)			
		==			0130/2170				
		==				ASH ST (T540)			
PUBLIC RD (T540)	0130/0946	==			0130/1172				
		==				SCHOLL AV (T495)			
WISTAR ST (T538)	0130/0790	==			0130/0854				
WEIL ST (T538)	0130/0628	==				CRESTLINE AV (TWP)			
		==			0130/0500				
	030531 FT				030532 FT	1 0 00487 0 00 0134+86			
FOR SR 2002 AND 2004 (CONN)	0130/0000	==			NC BR	ROADWAY			
		==			5 0130/0000	LENGTH(AH 2503 BK 2981)			
		==				SEIDERSVILLE RD (SR2004 SEG 0050/0106)			
		==			0120/2848				

EXTRACT DATE: 12/28/2024 ROADWAY MANAGEMENT SYSTEM PAGE NUMBER: 180
PRINT DATE: 12/30/2024 SLD COUNTY/SR - ANNUAL PRINT COUNTY: LEHIGH

DIR: B TOTAL LEN: 7.160 MI. DIST: 05-3 SR: 2002
LEFT MUN: SALISBURY T RIGHT MUN: SALISBURY T

PARK AV (TWP)	0120/1857	==			
HAUSMAN AV (TWP)	0120/1535	==			
			==	0120/1452	HAUSMAN AV (TWP)
ILLINGSWORTH AV (TWP)	0120/1378	==			
					TR. TROUT CK. STRUCTURE LENGTH 17 FT
				0120/1330	BMSID 39/2002/0120/1330
				0120/1174	CHURCH RD (TWP)
				0120/0689	BUTZ LN (TWP)
	027550 FT			027551 FT	2 0 39013 0 01 0275+35
					VILLAGE: GAUFFS HILL
					HERBERT ST (TWP)
FAIRVIEW RD (SR2001 SEG 0010/0000)	0110/2295	==		0120/0000	LENGTH(AH 2981 BK 2497)
				0110/1942	EHRETS LN (TWP)
				0110/1859	STERNERS LN (TWP)
TROUT DR (TWP)	0110/1640	==			
				0110/1332	LINDA LN (TWP)
				0110/1075	B ST (TWP)
2 0 39013 0 01 0255+00 025053 FT				025054 FT	
GASKILL AV (TWP)	0110/0000	==		0110/0000	LENGTH(AH 2497 BK 2448)
				0100/0669	HONEYSUCKLE RD (SR2053 SEG 0040/2991)
POTOMAC ST (TWP)	0100/0361	==			
	022605 FT			022606 FT	2 0 39013 0 01 0227+42
				0100/0000	LENGTH(AH 2448 BK 3650)

EXTRACT DATE: 12/28/2024 ROADWAY MANAGEMENT SYSTEM PAGE NUMBER: 179
PRINT DATE: 12/30/2024 SLD COUNTY/SR - ANNUAL PRINT COUNTY: LEHIGH

DIR: B TOTAL LEN: 7.160 MI. DIST: 05-3 SR: 2002
LEFT MUN: SALISBURY T RIGHT MUN: SALISBURY T

DAUPHIN ST
(TWP)
CHAPEL RD
(TWP)

0090/1167
0090/0586

018955 FT

FRONT ST
(CITY)

0080/1304

WOOD ST
(CITY)

0080/0964

THIRD ST
(CITY)

0080/0225
016770 FT

==	0090/2420	FILBERT ST (TWP)
==	0090/1869	ELLSWORTH ST (TWP)
==	0090/1188	DAUPHIN ST (TWP)
==	0090/0586	CYPRESS AV (TWP)
==	0090/0580	BMSBN 39/2002/0090/0568 2 0 39013 0 01 0197+26
==	0090/0568	TR. TROUT CK. BMSBG 39/2002/0090/0568
==	0090/0011	SALISBURY ALLENTOWN C
==	018956 FT	2 0 39013 0 01 0189+59
==	0090/0000	SOUTH BRADFORD ST (TWP)
==	0080/1966	LENGTH(AH 3650 BK 2185) S AUBREY ST (CITY)
==	0080/1717	ALBERT ST (CITY)
==	0080/0986	UNKNOWN AL (CITY)
==	0080/0633	SECOND ST (CITY)
==	0080/0302	THIRD ST (CITY)
==	016771 FT	2 0 39013 0 01 0167+12
==	0080/0000	FOURTH ST (SR0145 SEG 0060/0000)
==	0070/2398	JUTE ST (CITY)
==	0070/2156	FIFTH ST (CITY)
==		EAST ST

EXTRACT DATE: 12/28/2024 ROADWAY MANAGEMENT SYSTEM PAGE NUMBER: 178
PRINT DATE: 12/30/2024 SLD COUNTY/SR - ANNUAL PRINT COUNTY: LEHIGH

DIR: B TOTAL LEN: 7.160 MI. DIST: 05-3 SR: 2002
LEFT MUN: ALLENTOWN C RIGHT MUN: ALLENTOWN C

		==	==	0070/1975	(CITY)				
			==	0070/1742	ALICE ST (CITY)				
LAW ST (CITY)	0070/1579	==							
			==	0070/1406	LAW ST (CITY)				
SIXTH ST (CITY)	0070/1174	==							
		==	==		CHURCH ST (CITY)				
	014156 FT	==	==	0070/0700					
				014157 FT	2 0 39013 0 01 0141+62				
			==	0070/0000	HALL ST (CITY)				
		==	==	0060/2208	LENGTH (AH 2614 BK 2602) EIGHTH ST (CITY)				
		==	==	0060/1818	LUMBER ST (CITY)				
UNKNOWN AL (CITY)	0060/1690	==							
			==	0060/1465	NINTH ST (CITY)				
			==	0060/1096	FOUNTAIN ST (CITY)				
			==	0060/0725	TENTH ST (CITY)				
			==	0060/0353	HOWARD ST (CITY)				
LC TO MACK BL (CONN)	0060/0230	==							
		==	==		LANCASTER AV (CITY)				
MACK BL (CITY)	0060/0115	==	==	0060/0115					
					TR. TROUT CK. STRUCTURE LENGTH 11 FT				
				0060/0076	BMSID 39/2002/0060/0076				
LC FROM MACK BL (CONN)	0060/0065	==							
2 0 39013 0 01 0115+50	011554 FT	==		011555 FT					
ELEVENTH ST (CITY)									
MENGES AV (CITY)	0060/0000	==		0060/0000	LENGTH (AH 2602 BK 2132) WATSON ST (CITY)				
			==	0054/1636					
SOUTH TWELFTH ST (CITY)	0054/1368	==	==	0054/1368					

EXTRACT DATE: 12/28/2024 ROADWAY MANAGEMENT SYSTEM PAGE NUMBER: 177
PRINT DATE: 12/30/2024 SLD COUNTY/SR - ANNUAL PRINT COUNTY: LEHIGH

DIR: B TOTAL LEN: 7.160 MI. DIST: 05-3 SR: 2002
LEFT MUN: ALLENTOWN C RIGHT MUN: ALLENTOWN C

					009422 FT				0054/0558 009423 FT	ROY ST (CITY) 0 0 00000 0 00 0000+00 MFC BEGIN = B LENGTH(AH 2132 BK 1380)
TWENTYSIXTH ST (CITY) ALLENBROOK DR (CITY)									0054/0000	TWENTYSIXTH ST (CITY) ALLENBROOK DR (CITY)
RAMP LG RD (SR8003 SEG 0250/0863)					0051/1268				0050/1271	
I-78 OP ID 39/0078/0580/0063					0051/0705					
TWENTYSIXTH ST (CITY)					0051/0507				0050/0510	OP ID 39/0078/0580/0063 TWENTYSIXTH ST (CITY)
(APRA) PENNDOT STOCKPIL ENTRANCE TO SHED (GOVT)					0051/0391				0050/0390	(APRA) PENNDOT STOCKPIL ENTRANCE TO SHED (GOVT)
SHALER ST (CITY)										SHALER ST (CITY)
2 0 39013 0 01 0081+69					0051/0113				0050/0110	2 0 39013 0 01 0081+69
MFC BEGIN = B					008043 FT				008043 FT	MFC BEGIN = B
LENGTH(AH 1379 BK 2793)					0051/0000				0050/0000	LENGTH(AH 1380 BK 2793)
TWENTYEIGHTH ST (CITY)									0030/2656	TWENTYEIGHTH ST (CITY)
					0030/2248					
									0030/2064	TWENTYEIGHTH ST (CITY)
									0030/1560	PROSPECT AV (CITY)
TWENTYNINTH ST (CITY)										MOUNTAIN LN (CITY)
					0030/1181				0030/1181	
									0030/0691	THIRTIETH ST (CITY)
									0030/0171	GRACE ST (CITY)
					005250 FT				005250 FT	2 0 39013 0 00 0052+70 THIRTYFIRST ST (TWP)
SECOND AV (BORO)									0030/0000	ALLENTOWN SALISBURY T LENGTH(AH 2793 BK 1751)
					0020/1341					

EXTRACT DATE: 12/28/2024 ROADWAY MANAGEMENT SYSTEM PAGE NUMBER: 176
PRINT DATE: 12/30/2024 SLD COUNTY/SR - ANNUAL PRINT COUNTY: LEHIGH

DIR: B TOTAL LEN: 7.160 MI. DIST: 05-3 SR: 2002
LEFT MUN: SALISBURY T RIGHT MUN: SALISBURY T

THIRTYTHIRD ST
(BORO)

0020/0938

CAMP ST
(BORO)

0020/0100
003499 FT

HARRISON ST
(BORO)

0010/3072

LEE ST
(BORO)

0010/1880

NYLEVE BRIDGE CORPORATI
(PRDR)

0010/1000

TO 2005/0040 SH
(CONN)

0010/0145

2 0 39013 0 00 0000+00 000000 FT
STATE AV
(SR2005 SEG 0034/0000) 0010/0000

NC EMMAUS AV

0020/0938 FOX ST
(BORO)
0020/0621 EAGLE ST
(BORO)
0020/0309 DELL ST
(BORO)

003499 FT 2 0 39013 0 00 0035+25

0020/0000 LENGTH(AH 1751 BK 3499)
SALISBURY
0010/3377 EMMAUS B
MOUNTAIN BL
(BORO)
0010/3108

0010/2333 ALPINE ST
(BORO)
0010/2173 EVERGREEN ST
(BORO)

MAIN ST
(BORO)
NC DA LTON ST
WIEDERS LN
0010/1839 (BORO)
0010/1439 BMSSEN 39/2002/0010/1369
2 0 39013 0 00 0014+00
COMMONWEALTH OF PENN RR
0010/1369 BMSBG 39/2002/0010/1369
0010/1000 (APRA) NYLEVE BRIDGE CO
NORFOLK SOUTHERN
0010/0169 OVERPASS IS RR X-ING

NC MAIN ST

STATE AV
(SR2005 SEG 0034/0000)
INTER-BK RIDGE ST
000000 FT (BORO)
MFC BEGIN = B
0010/0000 LENGTH(AH 3499 BK 0000)

EXTRACT DATE: 12/28/2024 ROADWAY MANAGEMENT SYSTEM PAGE NUMBER: 175
PRINT DATE: 12/30/2024 SLD COUNTY/SR - ANNUAL PRINT COUNTY: LEHIGH

DIR: B TOTAL LEN: .297 MI. DIST: 05-3 SR: 2001
LEFT MUN: SALISBURY T RIGHT MUN: SALISBURY T

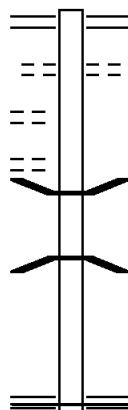
STANLEY AV
(T876)
SALISBURY RD
(TWP)

001568 FT

0010/0798

0010/0642

000000 FT

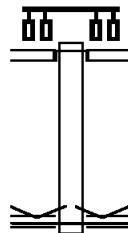


001568 FT SUSQUEHANNA ST
0010/1568 (SR2004 SEG 0040/0774)
LEHIGH AV
0010/1100 (TWP)

0010/0503 BMS EN 39/2001/0010/0493
2 0 39014 0 00 0000+00
TROUT CK
0010/0493 BMS BG 39/2001/0010/0493
000000 FT 2 0 39014 0 00 0000+00
NC FA IRVIEW RD
EMMAUS AV
(SR2002 SEG 0110/2295)
MFC BEGIN = E
0010/0000 LENGTH(AH 1568 BK 0000)

EXTRACT DATE: 12/28/2024 ROADWAY MANAGEMENT SYSTEM PAGE NUMBER: 174
 PRINT DATE: 12/30/2024 SLD COUNTY/SR - ANNUAL PRINT COUNTY: LEHIGH
 DIR: B TOTAL LEN: .091 MI. DIST: 05-3 SR: 1033
 LEFT MUN: HANOVER T RIGHT MUN: HANOVER T

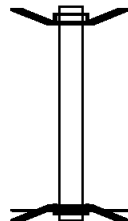
WEAVERSVILLE RD
 (SR1009 SEG 0080/0000) 0010/0482
 000000 FT



000482 FT
 INTER-AHD OLD AIRPORT RD
 (TBC)
 SCHOENERSVILLE RD
 (SR1009 SEG 0080/0000)
 0010/0482 2 0 39031 0 02 0140+29
 000000 FT VILLAGE: SCHEONERSVILLE
 NC OL D AIRPORT RD
 RACE ST
 (SR1004 SEG 0071/0063)
 MFC BEGIN = D
 0010/0000 LENGTH(AH 0482 BK 0000)

EXTRACT DATE: 12/28/2024 ROADWAY MANAGEMENT SYSTEM PAGE NUMBER: 173
 PRINT DATE: 12/30/2024 SLD COUNTY/SR - ANNUAL PRINT COUNTY: LEHIGH
 DIR: B TOTAL LEN: .038 MI. DIST: 05-3 SR: 1031
 LEFT MUN: BETHLEHEM C RIGHT MUN: BETHLEHEM C

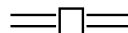
000201 FT
 000000 FT



000201 FT BMS EN 39/1031/0010/0000
 INTER-AHD N FOURTEENTH AV
 0010/0201 (CITY)
 000000 FT 2 0 00000 0 00 0000+00
 NC FO U R T E E N T H AV
 INTER-BK S F O U R T E E N T H AV
 (CITY)
 PA 378 NB
 BMSBG 39/1031/0010/0000
 MFC BEGIN = E
 0010/0000 LENGTH(AH 0201 BK 0000)

EXTRACT DATE: 12/28/2024 ROADWAY MANAGEMENT SYSTEM PAGE NUMBER: 172
PRINT DATE: 12/30/2024 SLD COUNTY/SR - ANNUAL PRINT COUNTY: LEHIGH
DIR: B TOTAL LEN: 1.371 MI. DIST: 05-3 SR: 1027
LEFT MUN: NORTH WHITEHALL T RIGHT MUN: NORTH WHITEHALL T

007238 FT



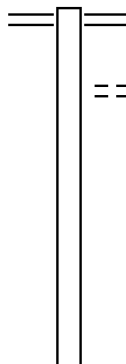
007238 FT MACARTHUR RD
(SR0145 SEG 0240/2160)
0030/2043 (SR0145 SEG 0241/2179)

DIR: B TOTAL LEN: 1.371 MI. DIST: 05-3 SR: 1027
LEFT MUN: NORTH WHITEHALL T RIGHT MUN: NORTH WHITEHALL T

EXTRACT DATE: 12/28/2024 ROADWAY MANAGEMENT SYSTEM PAGE NUMBER: 170
PRINT DATE: 12/30/2024 SLD COUNTY/SR - ANNUAL PRINT COUNTY: LEHIGH

DIR: B TOTAL LEN: 2.588 MI. DIST: 05-3 SR: 1025
LEFT MUN: NORTH WHITEHALL T RIGHT MUN: NORTH WHITEHALL T

013662 FT



011917 FT

013662 FT NEFFS LAURYS RD
0050/1745 (SR4014 SEG 0190/0000)

0050/1132 MEADOWBROOK DR
(T964)

011917 FT 2 0 39051 0 02 0119+93
S 0050/0000 LENGTH(AH 1745 BK 2675)

EXTRACT DATE: 12/28/2024 ROADWAY MANAGEMENT SYSTEM PAGE NUMBER: 169
PRINT DATE: 12/30/2024 SLD COUNTY/SR - ANNUAL PRINT COUNTY: LEHIGH

DIR: B TOTAL LEN: 2.588 MI. DIST: 05-3 SR: 1025
LEFT MUN: NORTH WHITEHALL T RIGHT MUN: NORTH WHITEHALL T

2 0 39051 0 02 0092+96 009242 FT		009242 FT	
BELLVIEW RD		0040/0000	5 0040/0000 LENGTH(AH 2675 BK 2322)
(T665)	==		CLEARVIEW RD
	==		0030/2089 (T703)
		006920 FT	006920 FT 2 0 39051 0 02 0069+72
			5 0030/0000 LENGTH(AH 2322 BK 3634)
	==		DANIEL ST
			0020/3314 (T937)
			SPRING CREEK
			STRUCTURE LENGTH 13 FT
			0020/2183 BMSID 39/1025/0020/2183
	==		0020/2096 SPRING ST
			(T699)
SPRING ST			
(T699)	==	0020/2004	
PATOKA DR			
(T972)	==	0020/1443	
LENAPE DR			
(T939)	==	0020/0399	
		003286 FT	
			003286 FT 2 0 39051 0 01 0033+31
			NORTH WHITEHALL
			WHITEHALL T
			5 0020/0000 LENGTH(AH 3634 BK 3286)
ABIGAIL LN			
(TWP)	==	0010/2649	
WEST ST			
(TWP)	==	0010/0609	
			NC SCHEIDYS RD
			LEHIGH ST
	==		0010/0200 (TWP)
			NC WEST ST
			MAIN ST
			000000 FT (SR0329 SEG 0090/2124)
2 0 39051 0 00 0000+00 000000 FT			MFC BEGIN = D
MAIN ST			5 0010/0000 LENGTH(AH 3286 BK 0000)
(SR0329 SEG 0090/2124)			

EXTRACT DATE: 12/28/2024 ROADWAY MANAGEMENT SYSTEM PAGE NUMBER: 168
PRINT DATE: 12/30/2024 SLD COUNTY/SR - ANNUAL PRINT COUNTY: LEHIGH

DIR: B TOTAL LEN: 2.016 MI. DIST: 05-3 SR: 1023
LEFT MUN: WHITEHALL T RIGHT MUN: WHITEHALL T

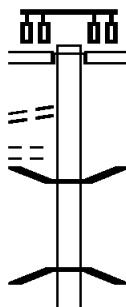
PARK ST
(TWP)
BRIDGE ST
(TWP)

010647 FT

0050/0915

0050/0487

009633 FT



010647 FT
INTER-AHD

0050/1014

0050/0033
009633 FT

5 0050/0000

CHURCH ST
(TWP)
MAIN ST
(SR0329 SEG 0100/0000)

BMS EN 39/1023/0050/0000
1 1 00007 0 00 0078+37
COPLAY CREEK
BMSBG 39/1023/0050/0000
LENGTH(AH 1014 BK 2687)

EXTRACT DATE: 12/28/2024 ROADWAY MANAGEMENT SYSTEM PAGE NUMBER: 167
PRINT DATE: 12/30/2024 SLD COUNTY/SR - ANNUAL PRINT COUNTY: LEHIGH

DIR: B TOTAL LEN: 2.016 MI. DIST: 05-3 SR: 1023
LEFT MUN: WHITEHALL T RIGHT MUN: WHITEHALL T

CYPRESS LN
(TWP)

0040/1526 ==

POI

1 1 00007 0 00 0051+57 006946 FT
RUCHSVILLE RD
(SR4003 SEG 0300/1852) 0040/0000

005096 FT

EASTERN INDUSTRIES
(PRDR)

0020/0560
001820 FT

POI

CHURCH ST
(SR9101 SEG 0010/0000) 0010/0254
000000 FT

(APRA) BOYKO PETROLEUM
CHESTNUT ST
(TWP)
MFC BEGIN = D

0040/0904

0040/0788

006946 FT

5 0040/0000 LENGTH(AH 2687 BK 1850)

005096 FT 1 1 00007 0 00 0039+50
WHITEHALL PARKWAY REC R
(PRDR)

5 0030/0000 LENGTH(AH 1850 BK 3276)

0020/2293 COMMERCE DR
(TWP)

0020/0560 (APRA) WHITEHALL PLANT
001820 FT 1 1 00007 0 00 0000+00
COLUMBIA ST
(TWP)

5 0020/0000 LENGTH(AH 3276 BK 1820)

000000 FT 1 0 00555 7 00 0000+00
NC CHURCH ST

(SR0145 SEG 0180/0000)
(SR0145 SEG 0181/0000)

INTER-BK CENTER ST
(TWP)

5 0010/0000 MFC BEGIN = E
LENGTH(AH 1820 BK 0000)

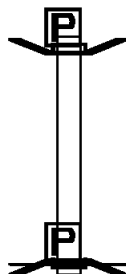
[illegible]

EXTRACT DATE: 12/28/2024 ROADWAY MANAGEMENT SYSTEM PAGE NUMBER: 165
PRINT DATE: 12/30/2024 SLD COUNTY/SR - ANNUAL PRINT COUNTY: LEHIGH

DIR: B TOTAL LEN: .041 MI. DIST: 05-3 SR: 1020
LEFT MUN: BETHLEHEM C RIGHT MUN: BETHLEHEM C

000216 FT

000000 FT



000216 FT BMS EN 39/1020/0010/0000
INTER-AHD E CATASAUQUA RD
(CITY)
0010/0216 BRIDGE POSTED (TONS)
000000 FT 0 0 00000 0 00 0000+00
NC CA TATASAUQUA RD
INTER-BK W CATASAUQUA RD
(CITY)
SGL 33 COMB 40
PA 378 NB
BMSBG 39/1020/0010/0000
MFC BEGIN = D
0010/0000 LENGTH(AH 0216 BK 0000)

EXTRACT DATE: 12/28/2024 ROADWAY MANAGEMENT SYSTEM PAGE NUMBER: 164
PRINT DATE: 12/30/2024 SLD COUNTY/SR - ANNUAL PRINT COUNTY: LEHIGH
DIR: N TOTAL LEN: 6.415 MI. DIST: 05-3 SR: 1019
LEFT MUN: NORTH WHITEHALL T RIGHT MUN: NORTH WHITEHALL T

MAUCH CHUNK RD

033865 FT

033872 FT MAUCH CHUNK RD

EXTRACT DATE: 12/28/2024 ROADWAY MANAGEMENT SYSTEM PAGE NUMBER: 163
PRINT DATE: 12/30/2024 SLD COUNTY/SR - ANNUAL PRINT COUNTY: LEHIGH

DIR: N TOTAL LEN: 6.415 MI. DIST: 05-3 SR: 1019
LEFT MUN: NORTH WHITEHALL T RIGHT MUN: NORTH WHITEHALL T

(SR1017 SEG 0120/0000) 0130/3712

0130/3712 (SR1017 SEG 0120/0000)

2 0 39040 0 00 0122+72 030153 FT
SHANKWEILER RD
(SR4006 SEG 0060/1252) 0130/0000

OREFIELD RD
(SR4003 SEG 0250/3278) 0120/2221

2 0 39040 0 00 0099+24 027805 FT
SUNCREST DR
(TWP) 0120/0000

LC TO PARKLAND HIGHSCHO
(CONN) 0110/0962
PARKLAND HIGH SCHOOL RD
(GOVT) 0110/0865

2 0 39040 0 00 0076+00 025481 FT
RITTER RD
(T599) 0110/0000

0130/0186 NORTH WHITEHALL
030160 FT SOUTH WHITEHALL T

5 0130/0000 LENGTH(AH 3712 BK 2348)
0120/2264 FROM 4003/0250 SH
(CONN)
WILLOW ST
0120/2221 (SR4003 SEG 0250/3278)

027812 FT
5 0120/0000 LENGTH(AH 2348 BK 2324)

0110/0865
025488 FT
5 0110/0000 LENGTH(AH 2324 BK 2226)
0100/1897 NORFOLK SOUTHERN
OVERPASS IS RR X-ING

0100/1219 OLD RD
0100/0804 (T221)
BMSBN 39/1019/0100/0682
2 0 39040 0 00 0060+39
JORDAN CREEK
0100/0682 BMSBG 39/1019/0100/0682

EXTRACT DATE: 12/28/2024 ROADWAY MANAGEMENT SYSTEM PAGE NUMBER: 162
PRINT DATE: 12/30/2024 SLD COUNTY/SR - ANNUAL PRINT COUNTY: LEHIGH

DIR: N TOTAL LEN: 6.415 MI. DIST: 05-3 SR: 1019
LEFT MUN: SOUTH WHITEHALL T RIGHT MUN: SOUTH WHITEHALL T

IRON BRIDGE RD
(T597)

0100/0601 ==
023255 FT

023262 FT 2 0 39040 0 00 0053+45
MINNICH RD
(T606)
S 0100/0000 LENGTH(AH 2226 BK 2956)

== 0090/1993 ALBRIGHT AV
(T563)

== 0090/1114 GUTH RD
(T221)

020299 FT

020306 FT 2 0 39040 0 00 0023+86
HUCKLEBERRY RD
(T559)
S 0090/0000 LENGTH(AH 2956 BK 2390)

017909 FT

017916 FT 2 0 39040 0 00 0000+00
WALBERT AV
(SR1006 SEG 0050/0000)

LC TO CEDAR CREST PZ
(CONN)

0070/1759

S 0080/0000 LENGTH(AH 2390 BK 2299)
LC FROM OFFICE CENTER R
(CONN)
OFFICE CENTER RD
(TWP)

CEDAR CREST PZ
(PRDR)

0070/1671

0070/1671

LC FROM CEDAR CREST PZ
(CONN)

0070/1566

0070/1566 LC TO OFFICE CENTER RD
(CONN)

WINCHESTER RD
(T589)





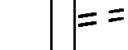


0070/0648

0070/0648

0070/0324 FROM 8010/0510 SH
(CONN)
RAMP A RD
(SR8010 SEG 0500/0000)
RAMP B RD
(SR8010 SEG 0510/0844)

EXTRACT DATE: 12/28/2024 ROADWAY MANAGEMENT SYSTEM PAGE NUMBER: 161
PRINT DATE: 12/30/2024 SLD COUNTY/SR - ANNUAL PRINT COUNTY: LEHIGH

DIR: N TOTAL LEN: 6.415 MI. DIST: 05-3 SR: 1019
LEFT MUN: SOUTH WHITEHALL T RIGHT MUN: SOUTH WHITEHALL T

	015610 FT		0070/0236 0070/0153 015617 FT	BMS EN 39/1019/0070/0000 1 0 00557 0 01 0319+98 US 22 EB BMSBG 39/1019/0070/0000 MFC BEGIN = C LENGTH(AH 2299 BK 3822) FROM 8010/0750 SH (CONN) RAMP D RD (SR8010 SEG 0760/0000) RAMP C RD (SR8010 SEG 0750/0783)
				
			0070/0000 0060/3767	
				
			0060/3704 0060/3573	TO 8010/0760 SH (CONN) FAIRMONT ST
EDINBURGH RD (T908)	0060/3120	==	0060/3120	(TWP)
SOUTH CAMBRIDGE CR (T907)	0060/2808	==	0060/2808	WOODLAWN ST (TWP)
				PENNA ST (TWP)
SOUTH OXFORD CR (T906)	0060/2502	==	0060/2502	CONGRESS ST (TWP)
		==	0060/2190	HIGHLAND ST (TWP)
		==	0060/1870	TREMONT ST (TWP)
		==	0060/1566	
TREXLER BL (TWP)	0060/1275	==		LIVINGSTON ST (TWP)
		==	0060/1247	WHITEHALL ST (TWP)
		==	0060/0929	GREENLEAF ST (TWP)
		==	0060/0622	CEDAR ST (TWP)
		==	0060/0316 011795 FT	1 0 00557 0 01 0281+76 WASHINGTON ST (TWP)
	011788 FT	==	0060/0000	LENGTH(AH 3822 BK 1961) TILGHMAN ST (SR1002 SEG 0151/0336) (SR1002 SEG 0150/0310)
			0054/1335	

EXTRACT DATE: 12/28/2024 ROADWAY MANAGEMENT SYSTEM PAGE NUMBER: 160
PRINT DATE: 12/30/2024 SLD COUNTY/SR - ANNUAL PRINT COUNTY: LEHIGH

DIR: N TOTAL LEN: 6.415 MI. DIST: 05-3 SR: 1019
LEFT MUN: SOUTH WHITEHALL T RIGHT MUN: SOUTH WHITEHALL T

	009827 FT	==	0054/0313	LIBERTY ST
		==	009834 FT	(TWP)
		==	0054/0000	1 0 00557 0 01 0264+40
				SHREWSBURY RD
				(TWP)
				LENGTH(AH 1961 BK 2080)
				CHEW ST
				(TWP)
			0050/1312	
			0050/0365	BMS EN 39/1019/0050/0256
				PARKWAY BL
				(TB17)
BROADWAY			0050/0279	
(SR2008 SEG 0030/2459)	0050/0279			0 0 00000 0 00 0000+00
				LITTLE CEDAR CREEK
			0050/0256	BMSBG 39/1019/0050/0256
			0050/0063	BMS EN 39/1019/0050/0000
	007747 FT		007754 FT	1 0 00557 0 01 0241+39
				CEDAR CREEK
				BMSBG 39/1019/0050/0000
			0050/0000	LENGTH(AH 2080 BK 0785)
			006969 FT	
			0040/0000	
				LENGTH(AH 0785 BK 2465)
				HAMILTON BL BP
				(SR0222 SEG 0190/0000)
				(SR0222 SEG 0191/0000)
			0030/1249	
			0030/0850	LC FROM CEDAR PT RD
				(CONN)
				SHOPS AT CEDAR POINT RD
				(PRDR)
			0030/0737	
				LC TO SHOPS @ CEDAR PT
				(CONN)
			0030/0651	
			004504 FT	1 0 00557 0 00 0205+66
				HAMILTON BL
				(SR0222 SEG 0191/0000)
				(SR0222 SEG 0190/0000)

EXTRACT DATE: 12/28/2024 ROADWAY MANAGEMENT SYSTEM PAGE NUMBER: 159
PRINT DATE: 12/30/2024 SLD COUNTY/SR - ANNUAL PRINT COUNTY: LEHIGH

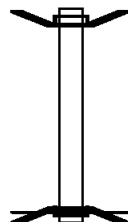
DIR: N TOTAL LEN: 6.415 MI. DIST: 05-3 SR: 1019
LEFT MUN: SOUTH WHITEHALL T RIGHT MUN: SOUTH WHITEHALL T

				0030/0000	LENGTH(AH 2465 BK 3403)
					ELM DR
			==	0020/3060	(TWP)
					SOUTH DR
			==	0020/2771	(TWP)
					MOSSER DR
			==	0020/2482	(TWP)
BIRCH AV					
(TWP)					
	0020/2053		==		
					CLUB DR
					(TWP)
					LINDBERG AV
LINDBERG AV					(TWP)
(TWP)	0020/1516		==	0020/1516	SOUTH WHITEHALL
BYRD AV					SALISBURY T
(TWP)	0020/1246		==		
					CATHERINE AV
			==	0020/0854	(TWP)
	001094 FT			001101 FT	1 0 00557 0 00 0167+61
					LINCOLN AV
					(T481)
					MFC BEGIN = B
				0020/0000	LENGTH(AH 3403 BK 1101)
SIGN: 4 CHORD TRUSS					SIGN: 4 CHORD TRUSS
BMSID 39/1019/0010/0634	0011/0634			0010/0634	BMSID 39/1019/0010/0634
KATHLEEN AV					
(TWP)	0011/0560		==		
					FROM 8007/0510 SH
RAMP C RD				0010/0369	(CONN)
(SR8007 SEG 0500/0000)					RAMP C RD
RAMP D RD					(SR8007 SEG 0500/0000)
(SR8007 SEG 0510/1111)					RAMP D RD
	0011/0291			0010/0291	(SR8007 SEG 0510/1111)
					TO 8007/0500 SH
				0010/0133	(CONN)
SIGN: CANTILEVER					
BMSID 39/1019/0011/0108	0011/0108				
1 0 00557 0 00 0160+65	000000 FT			000000 FT	1 0 00557 0 00 0160+65
SR 1-78					SR 1-78
OP ID 39/0078/0554/1228					OP ID 39/0078/0554/1228
NC CEDAR CREST BL					NC CEDAR CREST BL
CEDAR CREST BL	INTER-BK			INTER-BK	CEDAR CREST BL
(SR0029 SEG 0171/2061)					(SR0029 SEG 0170/2062)
MFC BEGIN = B					MFC BEGIN = B
LENGTH(AH 1094 BK 0000)	0011/0000			0010/0000	LENGTH(AH 1101 BK 0000)

EXTRACT DATE: 12/28/2024 ROADWAY MANAGEMENT SYSTEM PAGE NUMBER: 158
 PRINT DATE: 12/30/2024 SLD COUNTY/SR - ANNUAL PRINT COUNTY: LEHIGH
 DIR: B TOTAL LEN: .036 MI. DIST: 05-3 SR: 1018
 LEFT MUN: BETHLEHEM C RIGHT MUN: BETHLEHEM C

000190 FT

000000 FT



000190 FT BMS EN 39/1018/0010/0000
 INTER-AHD EATON AV
 0010/0190 (CITY)
 000000 FT 2 0 00000 0 00 0000+00
 NC EA TON AVE
 INTER-BK EATON AV
 (CITY)
 PA 378 NB
 BMSBG 39/1018/0010/0000
 MFC BEGIN = C
 0010/0000 LENGTH(AH 0190 BK 0000)

EXTRACT DATE: 12/28/2024 ROADWAY MANAGEMENT SYSTEM PAGE NUMBER: 157
PRINT DATE: 12/30/2024 SLD COUNTY/SR - ANNUAL PRINT COUNTY: LEHIGH

DIR: B TOTAL LEN: 7.022 MI. DIST: 05-3 SR: 1017
LEFT MUN: NORTH WHITEHALL T RIGHT MUN: NORTH WHITEHALL T

	037074 FT		037074 FT	OLD POST RD
			0150/3343	(SR0329 SEG 0060/0000)
			0150/3216	MAIN ST (T733)
BALLIET ST (T733)	0150/3162			
FOX FIRE CT (TWP)	0150/1970			
			0150/1871	HILL ST (T731)
			0150/0884	HILL ST (T731)
	033731 FT		033731 FT	2 0 39038 0 02 0295+93
SAND SPRING RD (SR4010 SEG 0040/3030)	0150/0000		0150/0000	AUDREY DR (TWP)
			0140/1780	LENGTH(AH 3343 BK 2230) PENN ST (TWP)
			0140/0824	OSWALD LN (TWP)
	031501 FT		031501 FT	2 0 39038 0 02 0273+80
				LEVANS RD (SR4008 SEG 0050/0000)
			0140/0000	LENGTH(AH 2230 BK 2430)

EXTRACT DATE: 12/28/2024 ROADWAY MANAGEMENT SYSTEM PAGE NUMBER: 156
PRINT DATE: 12/30/2024 SLD COUNTY/SR - ANNUAL PRINT COUNTY: LEHIGH

DIR: B TOTAL LEN: 7.022 MI. DIST: 05-3 SR: 1017
LEFT MUN: NORTH WHITEHALL T RIGHT MUN: NORTH WHITEHALL T

2 0 39038 0 02 0249+89 029071 FT
MAPLE ST
(T680) 0130/0000

CEDAR CREST BL 027067 FT
(SR1019 SEG 0130/3712) 0120/0000

024571 FT

OREFIELD RD
(SR4006 SEG 0070/3357) 0100/1005

021068 FT

029071 FT

5 0130/0000 LENGTH(AH 2430 BK 2004)
(APRA) ORMROD EASTERN I
QUARRY ST
(T695)

0120/1763

0120/1008 BMS EN 39/1017/0120/0978
2 0 39038 0 02 0239+52
COPLAY CREEK
0120/0978 BMSBG 39/1017/0120/0978

027067 FT 2 0 39038 0 02 0231+50

5 0120/0000 VILLAGE: IRONTON
LENGTH(AH 2004 BK 2496)

0110/0583
024571 FT

JEAN CT
(TWP)
2 0 39038 0 02 0204+67
VILLAGE: RUCHVILLE
WILLOW ST
(SR4003 SEG 0270/0000)

5 0110/0000 LENGTH(AH 2496 BK 3503)

0100/1623 NORTH WHITEHALL
0100/1152 SOUTH WHITEHALL T
PEACH TREE RD
(T614)

021068 FT 2 0 39038 0 01 0168+91
MECHANICSVILLE RD

EXTRACT DATE: 12/28/2024 ROADWAY MANAGEMENT SYSTEM PAGE NUMBER: 155
PRINT DATE: 12/30/2024 SLD COUNTY/SR - ANNUAL PRINT COUNTY: LEHIGH

DIR: B TOTAL LEN: 7.022 MI. DIST: 05-3 SR: 1017
LEFT MUN: SOUTH WHITEHALL T RIGHT MUN: SOUTH WHITEHALL T

	0100/0000	(SR1012 SEG 0010/0000) LENGTH(AH 3503 BK 2704)
018364 FT	018364 FT 2 0 39038 0 01 0144+54	0090/0000 LENGTH(AH 2704 BK 1989)
016375 FT	016375 FT 2 0 39038 0 01 0121+80	SEIPLES STATION RD (T856) 0080/0000 LENGTH(AH 1989 BK 1952) SOUTH WHITEHALL 0070/1898 WHITEHALL T
014423 FT	014423 FT 2 0 39038 0 01 0102+17	RURAL RD (T894) 0070/0000 LENGTH(AH 1952 BK 3650)
	0060/2231	SCHADT AV (SR1008 SEG 0010/0000)
	0060/1042	LINDEN LN (TWP)
010773 FT	0060/0302 010773 FT	GALLAGHER RD (TWP) 2 0 39038 0 01 0066+01 WHITEHALL SOUTH WHITEHALL T 0060/0000 LENGTH(AH 3650 BK 1833)

EXTRACT DATE: 12/28/2024 ROADWAY MANAGEMENT SYSTEM PAGE NUMBER: 154
PRINT DATE: 12/30/2024 SLD COUNTY/SR - ANNUAL PRINT COUNTY: LEHIGH

DIR: B TOTAL LEN: 7.022 MI. DIST: 05-3 SR: 1017
LEFT MUN: SOUTH WHITEHALL T RIGHT MUN: SOUTH WHITEHALL T

2 0 39038 0 00 0047+53
PIRMA AV
(SR1021 SEG 0035/0073) 0050/0092
2 0 39038 0 00 0046+63 008940 FT
GIRARD AV
(TWP) 0050/0000
PIRMA AV
(SR1021 SEG 0034/0095) 0040/2937

005916 FT

NINETEENTH ST
(TWP)
HELEN AV
(TWP)
HAROLD AV

0030/0706

== 0050/1432 PRESIDENTIAL DR
(TWP)

0050/0217 BMSSEN 39/1017/0050/0092

0050/0092 JORDAN CREEK
008940 FT BMSBG 39/1017/0050/0092

S 0050/0000 LENGTH(AH 1833 BK 3024)
0040/2937

SCHERERSVILLE RD
(TWP)
== 0040/2700

== 0040/1702 EVANGATE DR
(TWP)
== == 0040/1245 BROWN ST
(TWP)
== == 0040/0929 RUTH ST
(TWP)
NC MAUCH CHUNK RD
MAUCH CHUNK RD
0040/0754 (T603)
CUSTER ST
== == 0040/0625 (TWP)
JANE ST
== == 0040/0324 (T919)
005916 FT 2 0 39038 0 00 0016+38
STANLEY ST
== == S 0040/0000 LENGTH(AH 3024 BK 1654)
(T921)
HELEN AV
(TWP)
NC EIGHTEENTH ST
EIGHTEENTH ST
0030/1324 (TWP)
BIRD AL
== == 0030/1168 (TWP)
BUFFALO AL
== == 0030/0870 (TWP)

NC HELEN AV

EXTRACT DATE: 12/28/2024 ROADWAY MANAGEMENT SYSTEM PAGE NUMBER: 153
PRINT DATE: 12/30/2024 SLD COUNTY/SR - ANNUAL PRINT COUNTY: LEHIGH

DIR: B TOTAL LEN: 7.022 MI. DIST: 05-3 SR: 1017
LEFT MUN: SOUTH WHITEHALL T RIGHT MUN: SOUTH WHITEHALL T

(TWP) 0030/0541

2 0 39038 0 00 0000+00 004262 FT
WALBERT AV
(SR1006 SEG 0070/3263) 0030/0000

MARKS ST
(CITY) 0020/1389

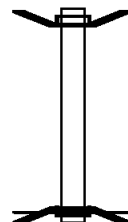
002489 FT

000000 FT

==
== 0030/0391 FRANKENFIELD ST
== 0030/0086 (TWP)
ROTH AV
(SR1006 SEG 0070/3263)
004262 FT SOUTH WHITEHALL
ALLENTOWN C
5 0030/0000 LENGTH(AH 1654 BK 1773)
US 22
0020/1697 OP ID 39/0022/0150/1803
==
== 0020/1235 FAIRMONT ST
== 0020/0924 (CITY)
WOODLAWN ST
== 0020/0618 (CITY)
PENNSYLVANIA ST
== 0020/0308 (CITY)
CONGRESS ST
002489 FT 1 0 00163 0 00 0024+80
(CITY)
5 0020/0000 LENGTH(AH 1773 BK 2489)
TREMONT ST
== 0010/2179 (CITY)
LIVINGSTON ST
== 0010/1869 (CITY)
WHITEHALL ST
== 0010/1558 (CITY)
GREENLEAF ST
== 0010/1253 (CITY)
CEDAR ST
== 0010/0933 (CITY)
WASHINGTON ST
== 0010/0626 (CITY)
GREEN ST
== 0010/0314 (CITY)
000000 FT 1 0 00163 0 00 0000+00
NC NINETEENTH ST
TILGHMAN ST
(SR1002 SEG 0190/1856)
INTER-BK NINETEENTH ST
(CITY)
MFC BEGIN = C
5 0010/0000 LENGTH(AH 2489 BK 0000)

EXTRACT DATE: 12/28/2024 ROADWAY MANAGEMENT SYSTEM PAGE NUMBER: 152
 PRINT DATE: 12/30/2024 SLD COUNTY/SR - ANNUAL PRINT COUNTY: LEHIGH
 DIR: B TOTAL LEN: .022 MI. DIST: 05-3 SR: 1016
 LEFT MUN: BETHLEHEM C RIGHT MUN: BETHLEHEM C

000114 FT
 000000 FT



000114 FT BMS EN 39/1016/0010/0000
 INTER-AHD BROAD ST
 0010/0114 (CITY)
 000000 FT 0 0 00000 0 00 0000+00
 NC BROAD ST
 INTER-BK BROAD ST
 (CITY)
 PA 378 NB
 BMSBG 39/1016/0010/0000
 MFC BEGIN = B
 0010/0000 LENGTH(AH 0114 BK 0000)

EXTRACT DATE: 12/28/2024 ROADWAY MANAGEMENT SYSTEM PAGE NUMBER: 151
PRINT DATE: 12/30/2024 SLD COUNTY/SR - ANNUAL PRINT COUNTY: LEHIGH
DIR: B TOTAL LEN: 2.236 MI. DIST: 05-3 SR: 1015
LEFT MUN: WHITEHALL T RIGHT MUN: WHITEHALL T

011802 FT



011804 FT
INTER-AHD FIRST AV
(TWP)
BRIDGE ST

DIR: B TOTAL LEN: 2.236 MI. DIST: 05-3 SR: 1015
LEFT MUN: WHITEHALL T RIGHT MUN: WHITEHALL T

FULLER ST (TWP)	0060/1710	==	0060/1806 (SR1004 SEG 0010/0000)
THIRD ST (TWP)	0060/0852	==	0060/1328 MILLER ST (TWP)
UNKNOWN AL (TWP)	0060/0212 009996 FT	==	NC FIRST AV ORCHARD DR (TWP)
AMERICAN ST (TWP)	0050/0988	==	0060/0706
UNKNOWN ALLEY (TWP)	0050/0557	==	009998 FT 2 0 39036 0 00 0000+00 UNION ST (TWP)
JEFFERSON ST (TWP)	0050/0406 008474 FT	==	0060/0000 LENGTH(AH 1806 BK 1522) AMERICAN ST (TWP)
GARDEN LN (TWP)	0040/1756	==	0050/1134
CURRANT AL (TWP)	0040/1422	==	0050/0807 CENTER ST (TWP)
		==	0050/0480 EAST AL (TWP)
		==	008476 FT 2 0 39035 7 00 0084+85 CATASAUQUA RD (TWP)
		==	0050/0000 LENGTH(AH 1522 BK 1803)
		==	GRAPE ST (TWP)
		==	0040/1468
		==	0040/1359 CURRANT AL (TWP)
		==	0040/1143 QUARRY ST (TWP)
		==	0040/0928 CHERRY AL (TWP)
		==	0040/0712 CHESTNUT ST (TWP)
		==	0040/0378 SUMMIT ST (TWP)

DIR: B TOTAL LEN: 2.236 MI. DIST: 05-3 SR: 1015
LEFT MUN: WHITEHALL T RIGHT MUN: WHITEHALL T

LC TO PARK ST (CONN)	0040/0076		006673 FT	2 0 39035 7 00 0067+70
PARK ST (TWP)	0040/0000		NC TH	MFC BEGIN = C
WOOD ST (TWP)	0031/0887		0040/0000	LENGTH(AH 1803 BK 1079)
RAMP D RD (SR8016 SEG 0252/0000)	0031/0806		0030/0888	WOOD ST (TWP)
RAMP C RD (SR8016 SEG 0260/0411)	0031/0785		0030/0817	RAMP D RD (SR8016 SEG 0252/0000)
FROM 8016/0260 SH (CONN)	0031/0718		0030/0790	RAMP C RD (SR8016 SEG 0260/0411)
BMSSEN 39/1015/0030/0515 2 0 39035 0 00 0056+47	0031/0607		0030/0635	BMSSEN 39/1015/0030/0515 0 0 00000 0 00 0000+00
US 22 EB	0031/0491		0030/0519	US 22 EB
BMSBG 39/1015/0030/0515 RAMP A RD (SR8016 SEG 0010/0411)	0031/0419		0030/0399	BMSBG 39/1015/0030/0515 RAMP A RD (SR8016 SEG 0010/0411)
FROM 8016/0010 SH (CONN)	0031/0328			
RAMP B RD (SR8016 SEG 0752/0000)	0031/0229			
2 0 39035 0 00 0056+47 005611 FT			0030/0218	RAMP B RD (SR8016 SEG 0752/0000)
PERSHING BL (TWP)			0030/0142	TO 8016/0752 SH
LENGTH(AH 1060 BK 3041)	0031/0000		005594 FT	(CONN)
TOWNSHIP AL (TWP)	0021/2854			2 0 39035 0 00 0056+10
KEYSTONE AV (TWP)	0021/2657			PERSHING BL (TWP)
ALLISON ST (TWP)	0021/2459			LENGTH(AH 1079 BK 3024)
KIMMETT AV (TWP)	0021/1868			TOWNSHIP AL (TWP)
FAIRMONT AV (TWP)				KEYSTONE AV (TWP)
				ALLISON ST (TWP)
				KIMMETT AV (TWP)
				FAIRMONT AV (TWP)

EXTRACT DATE: 12/28/2024 ROADWAY MANAGEMENT SYSTEM PAGE NUMBER: 148
PRINT DATE: 12/30/2024 SLD COUNTY/SR - ANNUAL PRINT COUNTY: LEHIGH

DIR: B TOTAL LEN: 2.236 MI. DIST: 05-3 SR: 1015
LEFT MUN: WHITEHALL T RIGHT MUN: WHITEHALL T

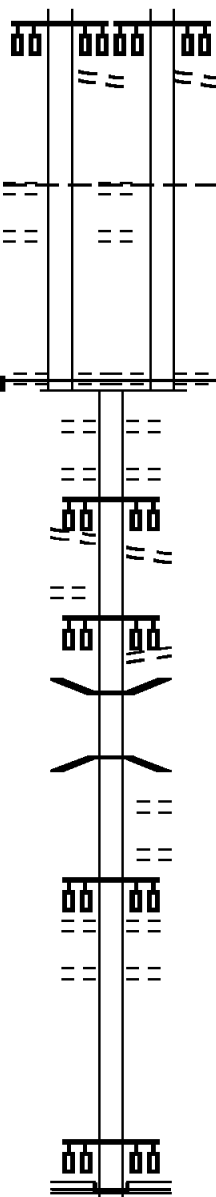
MUNDY LN
(TWP) 0021/1154

SUMNER AV
(CITY)
WHITEHALL
ALLENTOWN C 0021/0491
UNKNOWN ALLEY
(CITY) 0021/0266
2 0 39035 0 00 0025+80 002570 FT

NC FULLERTON AV
LINCOLN ST
(CITY)
MFC BEGIN = C
LENGTH(AH 3041 BK 2570) 0021/0000

JORDAN DR
(CITY) 0010/1455
CLAY ST
(CITY) 0010/1400

000000 FT



0020/1143 MUNDY LN
(TWP)

SUMNER AV
(CITY)
WHITEHALL
ALLENTOWN C 0020/0479
UNKNOWN ALLEY
(CITY) 0020/0266
2 0 39035 0 00 0025+80 002570 FT

NC FULLERTON AV
LINCOLN ST
(CITY)
MFC BEGIN = C
LENGTH(AH 3024 BK 2570) 0020/0000

DALE ST
(CITY) 0010/2214
CHERRY ST
(CITY) 0010/1886

JORDAN DR
(CITY) 0010/1455

CATASAUQUA AV
(CITY) 0010/1386

0010/1313 BMSBN 39/1015/0010/1280
0 0 00000 0 00 0000+00
ABANDONED PROPERTIES RR
BMSBG 39/1015/0010/1280

KURTZ ST
(CITY) 0010/1243
CEDAR ST
(CITY) 0010/0939

AMERICAN PY
(CITY) 0010/0755


FURNACE ST
(CITY) 0010/0584
000000 FT 2 0 39035 0 00 0000+00

NC FRONT ST
TILGHMAN ST
(SR1002 SEG 0240/1392)

INTER-BK FRONT ST
(CITY)
MFC BEGIN = C
LENGTH(AH 2570 BK 0000) 0010/0000

EXTRACT DATE: 12/28/2024 ROADWAY MANAGEMENT SYSTEM PAGE NUMBER: 147
PRINT DATE: 12/30/2024 SLD COUNTY/SR - ANNUAL PRINT COUNTY: LEHIGH
DIR: B TOTAL LEN: 1.228 MI. DIST: 05-3 SR: 1014
LEFT MUN: WHITEHALL T RIGHT MUN: WHITEHALL T

006485 FT



006485 FT BMS EN 39/1014/0040/0944
INTER-AHD EUGENE ST
0040/1445 (BORO)

2 0 39037 0 02 0149+40
0040/0444 WATER STREET
BMSBG 39/1014/0040/0944

DIR: B TOTAL LEN: 1.228 MI. DIST: 05-3 SR: 1014
LEFT MUN: WHITEHALL T RIGHT MUN: WHITEHALL T

$$\begin{array}{cc} \text{—} & \text{—} \\ \text{—} & \text{—} \end{array}$$
$$\begin{aligned} &= \\ &= \end{aligned}$$

==

$$\begin{array}{cc} \text{—} & \text{—} \\ \text{—} & \text{—} \end{array}$$

— —

```

DRAINAGE STRUCTURE LENGTH 16 FT
0040/0328 BMSID 39/1014/0040/0328
QUARRY ST
0040/0174 (TWP )
005040 FT 2 0 39037 0 02 0146+60
FRONT ST
(TWP )
0040/0000 LENGTH(AH 1445 BK 1923)
SECOND ST
0030/1553 (TWP )
THIRD ST
0030/1211 (TWP )
FOURTH ST
0030/0610 (TWP )

003117 FT 2 0 39037 0 02 0127+26
FIFTH ST
(TWP )
0030/0000 LENGTH(AH 1923 BK 1251)
IRONTON RAIL TRAIL
0022/1095 OP ID 39/1014/0022/1095
0022/0837 BMS EN 39/1014/0022/0789
2 0 39037 0 02 0122+54
COPLAY CREEK
0022/0789 BMS BG 39/1014/0022/0789

001866 FT 2 0 39037 0 02 0115+30
SEVENTH ST
(TWP )
0022/0000 LENGTH(AH 1251 BK 1866)

000000 FT 2 0 39037 0 02 0096+34
NC LE HIGH ST
MACARTHUR RD
(SR0145 SEG 0161/0783)
(SR0145 SEG 0160/0783)

MFC BEGIN = D
0012/0000 LENGTH(AH 1866 BK 0000)

```

EXTRACT DATE: 12/28/2024 ROADWAY MANAGEMENT SYSTEM PAGE NUMBER: 145
PRINT DATE: 12/30/2024 SLD COUNTY/SR - ANNUAL PRINT COUNTY: LEHIGH

DIR: N TOTAL LEN: .640 MI. DIST: 05-3 SR: 1013
LEFT MUN: HANOVER T RIGHT MUN: HANOVER T

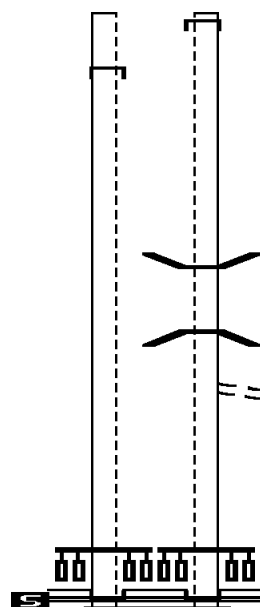
WILLOWBROOK RD
(T478)

INTER-AHD
0011/3350

003379 FT
INTER-AHD WILLOWBROOK RD
0010/3379 (T478)

0 0 00000 0 00 0000+00 000000 FT
RACE ST
(SR1004 SEG 0040/3216)

WILLOW BROOK RD INTER-BK
(T615)
MFC BEGIN = E
LENGTH(AH 3350 BK 0000) 0011/0000



0010/0756 BMS EN 39/1013/0010/0725
0 0 00000 0 00 0000+00
UNNAMED STREAM
0010/0731 BMSBG 39/1013/0010/0725
FROM 1004/0050 SH
0010/0170 (CONN)
000000 FT 0 0 00000 0 00 0000+00
NC WILLOW BROOK RD
RACE ST
(SR1004 SEG 0040/3216)

INTER-BK WILLOW BROOK RD
(T615)
MFC BEGIN = E
0010/0000 LENGTH(AH 3379 BK 0000)

EXTRACT DATE: 12/28/2024 ROADWAY MANAGEMENT SYSTEM PAGE NUMBER: 144
PRINT DATE: 12/30/2024 SLD COUNTY/SR - ANNUAL PRINT COUNTY: LEHIGH
DIR: B TOTAL LEN: 1.818 MI. DIST: 05-3 SR: 1012
LEFT MUN: WHITEHALL T RIGHT MUN: WHITEHALL T

009600 FT

009600 FT
INTER-AHD

GLENSIDE RD
(TWP)
MACARTHUR RD
(SR0145 SEG 0160/0000)
(SR0145 SEG 0161/0000)



EXTRACT DATE: 12/28/2024 ROADWAY MANAGEMENT SYSTEM PAGE NUMBER: 143
PRINT DATE: 12/30/2024 SLD COUNTY/SR - ANNUAL PRINT COUNTY: LEHIGH

DIR: B TOTAL LEN: 1.818 MI. DIST: 05-3 SR: 1012
LEFT MUN: WHITEHALL T RIGHT MUN: WHITEHALL T

DOGWOOD DR
(TWP)

0040/2023

ROSEWOOD LN
(TWP)

0040/1303

ROSEWOOD LN
(TWP)

0040/0246
007040 FT

UNKNOWN RD
(PRDR)

0020/1977

2 0 39037 0 00 0027+98 002809 FT
RINGER RD
(T925)

0020/0000

VICTORIA LN
(TWP)

0010/0243
000000 FT

MAUCH CHUNK RD
(SR1017 SEG 0100/0000) 0010/0000

0040/2560

0040/1890 WHITEHALL WY
(TWP)

0040/0877 CAMPUS DR
(TWP)

007040 FT 2 0 39037 0 01 0070+69
0040/0000 LENGTH(AH 2560 BK 1767)
BRYNWOOD DR
(TWP)

0030/0320 RURAL RD
(T894)
005273 FT 2 0 39037 0 01 0052+73
OLD COUNTRY RD
(TWP)
0030/0000 LENGTH(AH 1767 BK 2464)

0020/1131 SEIPLES STATION RD
(T856)

002809 FT
0020/0000 LENGTH(AH 2464 BK 2809)
WHITEHALL
0010/2532 SOUTH WHITEHALL T

000000 FT 2 0 39037 0 00 0000+00
MAUCH CHUNK RD
(SR1017 SEG 0100/0000)
NC MECHANICSVILLE RD
MFC BEGIN = C
0010/0000 LENGTH(AH 2809 BK 0000)

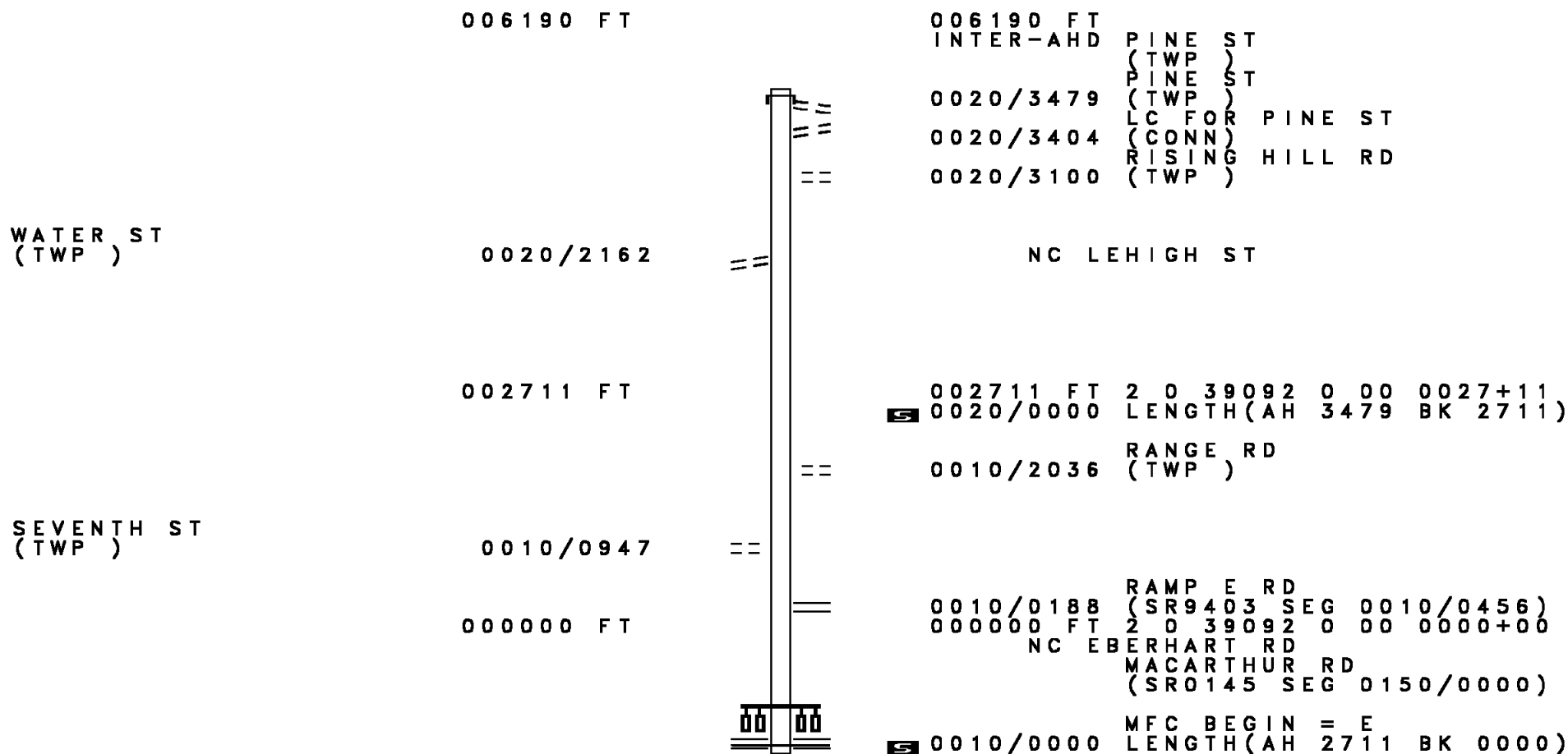
EXTRACT DATE: 12/28/2024 ROADWAY MANAGEMENT SYSTEM PAGE NUMBER: 142
PRINT DATE: 12/30/2024 SLD COUNTY/SR - ANNUAL PRINT COUNTY: LEHIGH

DIR: N TOTAL LEN: .397 MI. DIST: 05-3 SR: 1011
LEFT MUN: BETHLEHEM C RIGHT MUN: BETHLEHEM C

		002083 FT INTER-AHD		002096 FT INTER-AHD		
EIGHTH AV (CITY)					EIGHTH AV (CITY)	
E EATON AV (CITY)					E EATON AV (CITY)	
PLAZA DR (PRDR)	0011/2083			0010/2096	PLAZA DR (PRDR)	
LC FROM PLAZA DR (CONN)	0011/1599			0010/1598		
LC TO MARTIN CT (CONN)	0011/1513					
MARTIN CT (PRDR)	0011/1154				MARTIN CT (PRDR)	
MARTIN TOWER ENTRANCE (PRDR)	0011/1025			0010/1000	MARTIN TOWER ENTRANCE (PRDR)	
LC FROM MARTIN CT (CONN)	0011/0912					
SIGN: CANTILEVER						
BMSID 39/1011/0011/0658	0011/0658				BMSID 39/1011/0010/0596	
BMSSEN 39/1011/0010/0596				0010/0627	BRIDGE POSTED (TONS)	
BRIDGE POSTED (TONS)	0011/0627				2 0 48129 6 00 0005+00	
2 0 48129 6 00 0005+00					SGL 33 COMB 40	
SGL 33 COMB 40				0010/0596	NORFOLK SOUTHERN RAI RR	
NORFOLK SOUTHERN RAI RR	0011/0596				BMSBG 39/1011/0010/0596	
BMSBG 39/1011/0010/0596	0011/0592				BMSBG 39/1011/0010/0596	
RAMP CA RD (SR8024 SEG 0760/0000)						
				0010/0539	RAMP BA RD (SR8024 SEG 0010/1224)	
				0010/0352	RAMP BB RD (SR8024 SEG 0020/0000)	
RAMP CB RD (SR8024 SEG 0750/0756)	0011/0340					
T. MONOCACY					T. MONOCACY	
STRUCTURE LENGTH 16 FT				0010/0257	STRUCTURE LENGTH 16 FT	
BMSID 39/1011/0010/0257	0011/0249				BMSID 39/1011/0010/0257	
				0010/0238	SIGN: CANTILEVER	
BMSSEN 39/1011/0010/0000	0011/0205			0010/0205	BMSID 39/1011/0010/0238	
2 0 48129 6 00 0000+00	000000 FT			000000 FT	BMSSEN 39/1011/0010/0000	
NC EIGHTH AV				2 0 48129 6 00 0000+00		
EIGHTH AV (CITY)	INTER-BK			NC EIGHTH AV	EIGHTH AV (CITY)	
PA 378 NB					PA 378 NB	
BMSBG 39/1011/0010/0000				0010/0000	BMSBG 39/1011/0010/0000	
MFC BEGIN = C					MFC BEGIN = C	
LENGTH(AH 2083 BK 0000)	0011/0000			0010/0000	LENGTH(AH 2096 BK 0000)	

EXTRACT DATE: 12/28/2024 ROADWAY MANAGEMENT SYSTEM PAGE NUMBER: 141
PRINT DATE: 12/30/2024 SLD COUNTY/SR - ANNUAL PRINT COUNTY: LEHIGH

DIR: B TOTAL LEN: 1.172 MI. DIST: 05-3 SR: 1010
LEFT MUN: WHITEHALL T RIGHT MUN: WHITEHALL T



EXTRACT DATE: 12/28/2024 ROADWAY MANAGEMENT SYSTEM PAGE NUMBER: 140
PRINT DATE: 12/30/2024 SLD COUNTY/SR - ANNUAL PRINT COUNTY: LEHIGH

DIR: B TOTAL LEN: 3.321 MI. DIST: 05-3 SR: 1009
LEFT MUN: HANOVER T RIGHT MUN: HANOVER T

017535 FT

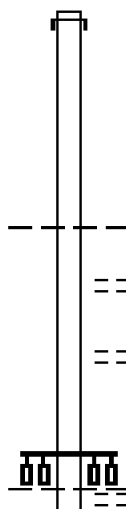
017510 FT AH-NORTHAMPTON (48)
INTER-AHD WEAVERSVILLE RD
0084/1898 (SR3017 SEG 0090/0000)

015637 FT

015612 FT 2 0 48049 6 00 0189+53
HANOVER
HANOVER T
S 0084/0000 LENGTH(AH 1898 BK 1361)
COLONIAL RD
0080/1154 (T561)

014276 FT

0080/0513 VICTORIA DR
(T557)
014251 FT 2 0 48049 0 00 0174+56
NC WE AVERSVILLE RD
OLD AIRPORT RD
(TBC)
HANOVER



EXTRACT DATE: 12/28/2024 ROADWAY MANAGEMENT SYSTEM PAGE NUMBER: 139
PRINT DATE: 12/30/2024 SLD COUNTY/SR - ANNUAL PRINT COUNTY: LEHIGH

DIR: B TOTAL LEN: 3.321 MI. DIST: 05-3 SR: 1009
LEFT MUN: HANOVER T RIGHT MUN: HANOVER T

OLD AIRPORT RD
(SR1033 SEG 0010/0482) 0080/0000
013844 FT

AIRPORT RD
(SR0987 SEG 0035/1565)
(SR0987 SEG 0034/1565)
AIRPORT RD
(SR0987 SEG 0014/0000)

FROM 0987/0034 SH
(CONN)

GROVE RD
(T615)

HANOVER
BETHLEHEM C

2 0 48049 0 00 0146+89 011437 FT
AVENUE C
(CITY)
STOKE PARK RD
(T433)

LENGTH(AH 2407 BK 2436) 0071/0000

(APRA) VALLEY CENTER PY
CITY LINE RD
(CITY)
VALLEY CENTER PY
(CITY)

(APRA) EASTERN EXTERIOR
EASTERN EXTERIOR ENTRAN
(PRDR) 0061/0520
2 0 48049 0 00 0121+30 009001 FT
INDUSTRIAL DR
(CITY)

HANOVER T
LENGTH(AH 1361 BK 0432)
2 0 48049 0 00 0170+96
MFC BEGIN = C
HANOVER
HANOVER T

0074/0000 LENGTH(AH 0432 BK 2407)

AIRPORT RD
(SR0987 SEG 0035/1565)
(SR0987 SEG 0034/1565)
AIRPORT RD
(SR0987 SEG 0014/0000)

0070/2112

TO 0987/0014 SH
(CONN)

GROVE RD
(T615)

011412 FT 2 0 48049 0 00 0146+89
VILLAGE: SCHOENERSVILLE
AVENUE C
(CITY)
STOKE PARK RD
(T433)
















LENGTH(AH 2407 BK 2436)
LC TO STOKE PARK RD
(CONN)

(APRA) VALLEY CENTER PY
CITY LINE RD
(CITY)
VALLEY CENTER PY
(CITY)

0060/1466

(APRA) EASTERN EXTERIOR
EASTERN EXTERIOR ENTRAN
(PRDR) 0060/0520
2 0 48049 0 00 0121+30
INDUSTRIAL DR
(CITY)

DIR: B TOTAL LEN: 3.321 MI. DIST: 05-3 SR: 1009
LEFT MUN: BETHLEHEM C RIGHT MUN: HANOVER T

LENGTH(AH 2436 BK 1137) 0061/0000		0060/0000 LENGTH(AH 2436 BK 1120)
SIGN: 2 CHORD TRUSS		SIGN: 2 CHORD TRUSS
BMSID 39/1009/0050/0474 0051/0466		0050/0474 BMSID 39/1009/0050/0474
RAMP NA RD		RAMP NA RD
(SR8002 SEG 0500/1121) 0051/0378		(SR8002 SEG 0500/1121) 0050/0365
RAMP F RD		RAMP F RD
(SR8020 SEG 0500/0000) 0051/0370		(SR8020 SEG 0500/0000) 0050/0350
BMSID 39/1009/0050/0000 0051/0167		BMSID 39/1009/0050/0000 0050/0167
2 0 48049 0 00 0110+56 007864 FT		2 0 48049 0 00 0110+56 007856 FT
COLLECTOR		COLLECTOR
BMSBG 39/1009/0050/0000		BMSBG 39/1009/0050/0000
LENGTH(AH 1137 BK 2379) 0051/0000		0050/0000 LENGTH(AH 1120 BK 2385)
SIGN: 2 CHORD TRUSS		SIGN: 2 CHORD TRUSS
BMSID 39/1009/0040/2316 0041/2297		BMSID 39/1009/0040/2316 0040/2316
RAMP MA RD		FROM 8002/0760 SH
(SR8002 SEG 0760/0802) 0041/1955		(CONN)
RAMP MB RD		RAMP MA RD
(SR8002 SEG 0770/0000) 0041/1933		(SR8002 SEG 0760/0802) 0040/2086
SIGN: 3 CHORD TRUSS		0040/1955
BMSID 39/1009/0040/1743 0041/1751		0040/1933
LC TO MACADA RD		0040/1807
(CONN) 0041/1737		0040/1743
MACADA RD		TO 8002/0770 SH
(T431) 0041/1610		(CONN)
LC FROM MACADA RD		SIGN: 3 CHORD TRUSS
(CONN) 0041/1518		BMSID 39/1009/0040/1743
2 0 48049 0 00 0086+52 005485 FT		MACADA RD
ROSE LAWN DR		(T431)
(T440) 0041/0000		
LENGTH(AH 2379 BK 2283) 0041/0000		0040/1616
WESTGATE DR		005471 FT
(CITY) 0031/2084		2 0 48049 0 00 0086+74
		ROSE LAWN DR
		(T440)
		LENGTH(AH 2385 BK 2291)
		WESTGATE DR
		(CITY)
		0030/2100

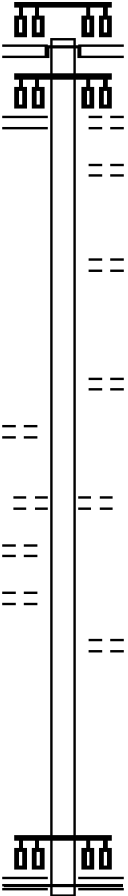
EXTRACT DATE: 12/28/2024 ROADWAY MANAGEMENT SYSTEM PAGE NUMBER: 137
PRINT DATE: 12/30/2024 SLD COUNTY/SR - ANNUAL PRINT COUNTY: LEHIGH

DIR: B TOTAL LEN: 3.321 MI. DIST: 05-3 SR: 1009
LEFT MUN: BETHLEHEM C RIGHT MUN: HANOVER T

WESTGATE DR (TWP) LANE AV (T442) STATTEN AV (T504)	0031/1985 0031/1884 0031/1401	== == ==	0030/2001 0030/1886 0030/1407	WESTGATE DR (TWP) LANE AV (T442) STATTEN AV (T504)
JACKSONVILLE RD (T575)	0031/0252	00 0000 00	0030/0268	JACKSONVILLE RD (T575)
LC TO E CATASAUQUA RD (CONN) 2 0 48049 0 00 0063+92 E CATASAUQUA RD (CITY)	0031/0151 003202 FT	==	003180 FT	2 0 48049 0 00 0063+92 E CATASAUQUA RD (CITY)
BIRCHWOOD DR (T499) LENGTH(AH 2283 BK 1563) GREENWOOD DR (T701)	0031/0000 0021/1148	00 0000 00 == ==	0030/0000 0020/1083 0020/0766	BIRCHWOOD DR (T499) LENGTH(AH 2291 BK 1541) GREENWOOD DR (T701) ILLICK'S MILL RD (TWP)
ILLICK'S MILL RD (TWP)	0021/0762	00 00	001639 FT	2 0 48049 0 00 0048+02 EIGHTH AV (CITY)
2 0 48049 0 00 0048+02 (APRA) WEIR WELDING EIGHTH AV (CITY)	001639 FT	==	0020/0000	MFC BEGIN = C LENGTH(AH 1541 BK 1639) LC FROM EIGHTH AV (CONN)
MFC BEGIN = C LENGTH(AH 1563 BK 1639) LC FROM EIGHTH AV (CONN)	0021/0000 0014/1388	00 00 ==	0014/0230	NC SCHOENERSVILLE RD INTER-BK MAUCH CHUNK RD (CITY) MFC BEGIN = C LENGTH(AH 1639 BK 0000)
LC TO EATON AV (CONN)	0014/0230	==	000000 FT	000000 FT
2 0 48049 0 00 0032+09 E EATON AV (CITY)	000000 FT 0014/0000	00 00	0014/0000	000000 FT

EXTRACT DATE: 12/28/2024 ROADWAY MANAGEMENT SYSTEM PAGE NUMBER: 136
PRINT DATE: 12/30/2024 SLD COUNTY/SR - ANNUAL PRINT COUNTY: LEHIGH

DIR: B TOTAL LEN: 1.095 MI. DIST: 05-3 SR: 1008
LEFT MUN: WHITEHALL T RIGHT MUN: WHITEHALL T

	005779 FT		005779 FT	INTER-AHD	SCHADT AV (TWP) MACARTHUR RD (SR0145 SEG 0140/0000) (SR0145 SEG 0141/0000)
RAMP D (SR9402 SEG 0500/0440)	0020/2209		0020/2539		HEMLOCK DR (TWP)
			0020/2209		PINE ENTRY DR (TWP)
			0020/1770		MICHAEL DR (TWP)
	003240 FT		0020/0800		2 0 39036 0 01 0114+29 BELLEVUE DR (TWP)
BERYL AV (TWP)	0010/3029		0020/0000	LENGTH(AH 2539 BK 3240)	
			0010/2400	SOMERSET RD (TWP)	
AUGUSTA DR (TWP)	0010/2041		0010/1269	BELLEVUE DR (TWP)	
CAMPUS DR (PRDR)	0010/1711		000000 FT	NC SCHADT AV MAUCH CHUNK RD (SR1017 SEG 0060/2231)	
			0010/0000	MFC BEGIN = C LENGTH(AH 3240 BK 0000)	

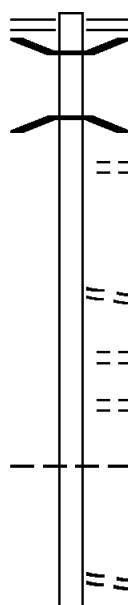
EXTRACT DATE: 12/28/2024 ROADWAY MANAGEMENT SYSTEM PAGE NUMBER: 135
PRINT DATE: 12/30/2024 SLD COUNTY/SR - ANNUAL PRINT COUNTY: LEHIGH

DIR: B TOTAL LEN: 2.305 MI. DIST: 05-3 SR: 1007
LEFT MUN: CATASAUQUA B RIGHT MUN: CATASAUQUA B

012168 FT

010634 FT

008068 FT



012168 FT RACE ST
0054/1534 (SR1004 SEG 0020/0935)
0054/1319 BMSBN 39/1007/0054/1312
1 0 00153 7 01 0221+12
CATASAUQUA
0054/1292 BMSBG 39/1007/0054/1312
POPLAR ST
0054/0796 (BORO)
010634 FT 1 0 00153 7 01 0221+12
SOUTH FRONT ST
(BORO)
0054/0000 LENGTH(AH 1534 BK 2566)
MAIN ST
0050/1712 (BORO)
DELAWARE AV
0050/1342 (BORO)
NC LEHIGH ST
CATASAUQUA
0050/1193 HANOVER T
LC FROM IRVING ST
0050/0106 (CONN)
008068 FT 1 0 00153 7 01 0195+66

EXTRACT DATE: 12/28/2024 ROADWAY MANAGEMENT SYSTEM PAGE NUMBER: 134
PRINT DATE: 12/30/2024 SLD COUNTY/SR - ANNUAL PRINT COUNTY: LEHIGH

DIR: B TOTAL LEN: 2.305 MI. DIST: 05-3 SR: 1007
LEFT MUN: HANOVER T RIGHT MUN: HANOVER T

			IRVING ST (T638)	
		==	0050/0000	LENGTH(AH 2566 BK 2434)
005634 FT			005634 FT	1 0 00153 7 01 0175+38
				US 22 EB
			OP ID 39/0022/0200/1213	
			0040/0000	LENGTH(AH 2434 BK 1639)
		==	0030/0193	ST LUKE'S WY WEST
003995 FT			003995 FT	(PRDR)
				1 0 00153 7 01 0158+54
				HANOVER
				ALLENTOWN C
			0030/0000	LENGTH(AH 1639 BK 2025)
		==	0020/0904	ALLENTOWN DR
				(CITY)
				TRIB. LEHIGH
			0020/0245	STRUCTURE LENGTH 11 FT
001970 FT			001970 FT	BMSID 39/1007/0020/0225
				1 0 00153 7 00 0141+43
				AMERICAN PARKWAY
			OP ID 39/7301/0000/0026	
			0020/0000	LENGTH(AH 2025 BK 1970)
				NORTH BRADFORD ST
NORTH BRADFORD ST (CITY)		==	0010/1362	(CITY)
			000000 FT	1 0 00153 7 00 0123+11
				NC NORTH DAUPHIN ST
				UNION BL
				(SR1002 SEG 0250/1675)
			0010/0000	MFC BEGIN = C
				LENGTH(AH 1970 BK 0000)

EXTRACT DATE: 12/28/2024 ROADWAY MANAGEMENT SYSTEM PAGE NUMBER: 133
PRINT DATE: 12/30/2024 SLD COUNTY/SR - ANNUAL PRINT COUNTY: LEHIGH

DIR: B TOTAL LEN: 3.361 MI. DIST: 05-3 SR: 1006
LEFT MUN: SOUTH WHITEHALL T RIGHT MUN: SOUTH WHITEHALL T

	017745 FT		017745 FT		017745 FT	
	017745 FT		017745 FT		7100/0000	LENGTH(AH 1232 BK 1057)
	017745 FT		017745 FT		017745 FT	017745 FT
					7090/0000	LENGTH(AH 1057 BK 2289)
					017745 FT	017745 FT
					7080/0000	LENGTH(AH 2289 BK 3263)
					INTER-AHD	ROTH AV
						(TWP)
NINETEENTH ST						NINETEENTH ST
(SR1017 SEG 0030/0000)	0070/3263				0070/3263	(SR1017 SEG 0030/0000)
HELEN ST						
(TWP)						
HUCKLEBERRY RD						
(T559)	0070/2616				0070/2616	COLUMBIA ST
						(T601)
NORTH TWENTYFIRST ST						
(T603)	0070/1715					
					0070/1059	NORTH TWENTYSECOND ST
						(TWP)

EXTRACT DATE: 12/28/2024 ROADWAY MANAGEMENT SYSTEM PAGE NUMBER: 132
PRINT DATE: 12/30/2024 SLD COUNTY/SR - ANNUAL PRINT COUNTY: LEHIGH

DIR: B TOTAL LEN: 3.361 MI. DIST: 05-3 SR: 1006
LEFT MUN: SOUTH WHITEHALL T RIGHT MUN: SOUTH WHITEHALL T

WHITEHALL AV
(SR1021 SEG 0010/0000) 0070/0570
NORTH CHARLES ST
(TWP) 0070/0322
1 0 00163 0 00 0070+00 014482 FT
NORTH CENTER ST
(TWP) 0070/0000

NORTH FILBERT ST
(TWP) 0060/1179

012970 FT

YELLOWSTONE RD
(TWP) 0040/2719

== 0070/0734 LEH ST
== 0070/0570 (TWP)
== 014482 FT WHITEHALL AV
== 0070/0000 (TWP)
== 0060/1276 LENGTH(AH 3263 BK 1512)
== 0060/0959 NORTH TWENTYFOURTH ST
== 0060/0636 (TWP)
== 012970 FT NORTH MUHLENBERG ST
== 0060/0000 (TWP)
== 0050/2772 NORTH TWENTYFIFTH ST
== 0050/2447 (TWP)
== 0050/1806 NORTH TWENTYSIXTH ST
== 0050/1496 (TWP)
== 0050/1176 LENGTH(AH 1512 BK 3083)
== 009887 FT NORTH OTT ST
== 0040/2719 NORTH TWENTYSEVENTH ST
== 0040/1900 (TWP)
== 0040/0972 NORTH TWENTYEIGHTH ST
POND RD
BRANDYWINE RD
(TWP)

EXTRACT DATE: 12/28/2024 ROADWAY MANAGEMENT SYSTEM PAGE NUMBER: 131
PRINT DATE: 12/30/2024 SLD COUNTY/SR - ANNUAL PRINT COUNTY: LEHIGH

DIR: B TOTAL LEN: 3.361 MI. DIST: 05-3 SR: 1006
LEFT MUN: SOUTH WHITEHALL T RIGHT MUN: SOUTH WHITEHALL T

006644 FT		006644 FT	1 0 00163 0 00 0153+65
			SPRINGHOUSE RD
			(T514)
		==	==
PENNS CROSSING	0030/2162	==	5 0040/0000 LENGTH(AH 3243 BK 2772)
(TWP)			
		==	
STONE TAVERN BL	0030/1262	==	0030/1265 FORTIETH ST
(TWP)			(TWP)
		==	
1 0 00163 0 00 0181+22 003872 FT			003872 FT HAMPTON RD
VALLEY VIEW DR	0030/0000	==	(TWP)
(TWP)		==	5 0030/0000 LENGTH(AH 2772 BK 2121)
		==	
		==	0020/1274 WETHERSFIELD DR
			(TWP)
001751 FT			001751 FT 1 0 00163 0 00 0202+43
			RIDGEVIEW DR
			(T600)
		==	==
		==	5 0020/0000 LENGTH(AH 2121 BK 1751)
		==	
CHURCH RD	0010/0090	==	0010/0107 FROM 0309/0260 SH
(T498)	000000 FT		(CONN)
			000000 FT 1 0 00163 0 00 0220+34
			SR 0309 SH
			(SR0309 SEG 0271/0000)
			(SR0309 SEG 0270/0000)
			NC WALBERT AV
SR 0309 SH			INTER-BK CHURCH RD
(SR0309 SEG 0271/0000)			(T878)
(SR0309 SEG 0270/0000)	0010/0000		MFC BEGIN = D
		==	5 0010/0000 LENGTH(AH 1751 BK 0000)

EXTRACT DATE: 12/28/2024 ROADWAY MANAGEMENT SYSTEM PAGE NUMBER: 130
PRINT DATE: 12/30/2024 SLD COUNTY/SR - ANNUAL PRINT COUNTY: LEHIGH
DIR: N TOTAL LEN: .539 MI. DIST: 05-3 SR: 1005
LEFT MUN: ALLENTOWN C RIGHT MUN: ALLENTOWN C









[illegible]

EXTRACT DATE: 12/28/2024 ROADWAY MANAGEMENT SYSTEM PAGE NUMBER: 129
PRINT DATE: 12/30/2024 SLD COUNTY/SR - ANNUAL PRINT COUNTY: LEHIGH
DIR: N TOTAL LEN: 2.978 MI. DIST: 05-3 SR: 1004
LEFT MUN: HANOVER T RIGHT MUN: HANOVER T

AIRPORT RD (SR0987 SEG 0034/1134)	014652 FT		015724 FT	AIRPORT RD (SR0987 SEG 0035/1134)
FROM 0987/0035 SH (CONN)	0071/0619		0070/0650	
	0071/0474			TO 0987/0035 SH (CONN)
OLD AIRPORT RD (SR1033 SEG 0010/0000)	0071/0063		0070/0452	
2 0 39032 0 00 0000+00	014033 FT		015074 FT	2 0 39032 0 00 0130+97
LENGTH(AH 0619 BK 1500)	0071/0000		0070/0000	VILLAGE: SCHOENERSVILLE LENGTH(AH 0650 BK 1500)
0 0 00000 0 00 0000+00	012533 FT		013574 FT	2 0 39032 0 00 0124+10
LENGTH(AH 1500 BK 1340)	0065/0000		0064/0000	VILLAGE: SCHOENERSVILLE LENGTH(AH 1500 BK 1340)
0 0 00000 0 00 0000+00	011193 FT		012234 FT	2 0 39032 0 00 0110+30
CASCADE DR (T631)			CASCADE DR (T631)	
LENGTH(AH 1340 BK 2401)	0061/0000		0060/0000	LENGTH(AH 1340 BK 2401)
FASHION DR (T634)	0051/0268		0050/0268	FASHION DR (T634)

EXTRACT DATE: 12/28/2024 ROADWAY MANAGEMENT SYSTEM PAGE NUMBER: 128
PRINT DATE: 12/30/2024 SLD COUNTY/SR - ANNUAL PRINT COUNTY: LEHIGH

DIR: N TOTAL LEN: 2.978 MI. DIST: 05-3 SR: 1004
LEFT MUN: HANOVER T RIGHT MUN: HANOVER T

0 0 00000 0 00 0000+00 008792 FT		009833 FT	2 0 39032 0 00 0080+38
MFC BEGIN = C		MFC BEGIN = C	
LTH AH 002401 BK 003791 0051/0000			0050/0000 LENGTH(AH 2401 BK 3791)
TO 1013/0010 SH			
(CONN)			
0040/3363			WILLOW BROOK RD
WILLOW BROOK RD			(T622)
(SR1013 SEG 0010/0000)		0040/3216	
		0040/2553	WILLOW BROOK RD SOUTH
			(T615)
		0040/1223	HANOVER
			CATASAUQUA B
005001 FT		006042 FT	2 0 39032 0 00 0047+57
			FIFTEENTH ST
			(BORO)
		0040/0000	LENGTH(AH 3791 BK 2350)
			FOURTEENTH ST
			(BORO)
		0030/1939	
			THIRTEENTH ST
		0030/1640	(BORO)
			TWELFTH ST
		0030/1337	(BORO)
			ELEVENTH ST
		0030/0885	(BORO)
			WOLFE ST
		0030/0551	(BORO)
			WALKER ST
		0030/0292	(BORO)
002651 FT		003692 FT	2 0 39032 0 00 0024+13
			TENTH ST
TENTH ST			(BORO)
(BORO)		0030/0000	LENGTH(AH 2350 BK 2651)
			
		0020/2114	BMS EN 39/1004/0020/2044
			0 0 00000 0 00 0000+00
			P3
		0020/2044	CATASAUQUA CREEK
PINEAPPLE ST			BMSBG 39/1004/0020/2044
(BORO)			
0020/1794			

S 0010/0000 LENGTH(AH 1041 BK 0000)

EXTRACT DATE: 12/28/2024 ROADWAY MANAGEMENT SYSTEM PAGE NUMBER: 126
PRINT DATE: 12/30/2024 SLD COUNTY/SR - ANNUAL PRINT COUNTY: LEHIGH

DIR: N TOTAL LEN: 1.463 MI. DIST: 05-3 SR: 1003
LEFT MUN: HANOVER T RIGHT MUN: HANOVER T

AIRPORT RD 007713 FT
(SR0987 SEG 0011/0000) INTER-AHD 0031/1773

SIGN: 3 CHORD TRUSS
BMSID 39/1003/0030/1546 0031/1553

RAMP D RD
(SR8018 SEG 0020/0000) 0031/1228
SIGN: 3 CHORD TRUSS
BMSID 39/1003/0030/1106 0031/1105
RAMP C RD
(SR8018 SEG 0010/1143)
CATASAUQUA RD
(T829)

0031/0806
FROM 8018/0010 SH 0031/0530
(CONN)
SIGN: 3 CHORD TRUSS
BMSID 39/1003/0030/0245 0031/0245
2 0 39031 0 01 0058+14 005940 FT
LENGTH(AH 1773 BK 3264) 0031/0000

LC TO AIRPORT CTR RD
(CONN) 0021/2881
AIRPORT CENTER RD
(T640) 0021/2769

007727 FT
INTER-AHD
0030/1766
0030/1589
0030/1546
0030/1258

0030/1106
0030/0793

0030/0245
005961 FT
0030/0000
0020/3164

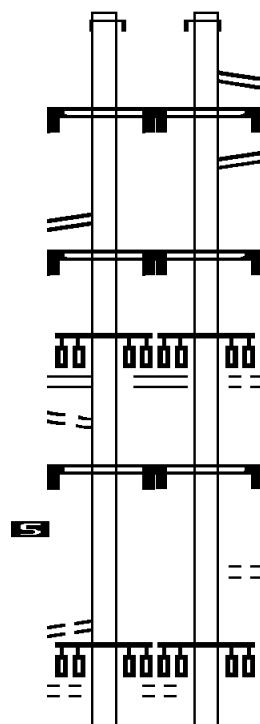
0020/2732

AIRPORT RD
(SR0987 SEG 0010/0000)
RAMP A RD
(SR8018 SEG 0750/1414)
SIGN: 3 CHORD TRUSS
BMSID 39/1003/0030/1546
RAMP B RD
(SR8018 SEG 0760/0000)

SIGN: 3 CHORD TRUSS
BMSID 39/1003/0030/1106
RAMP C RD
(SR8018 SEG 0010/1143)
CATASAUQUA RD
(T829)

SIGN: 3 CHORD TRUSS
BMSID 39/1003/0030/0245
2 0 39031 0 01 0060+17
LENGTH(AH 1766 BK 3241)
LLOYD ST
(T611)

AIRPORT CENTER RD
(T640)



EXTRACT DATE: 12/28/2024 ROADWAY MANAGEMENT SYSTEM PAGE NUMBER: 125
PRINT DATE: 12/30/2024 SLD COUNTY/SR - ANNUAL PRINT COUNTY: LEHIGH

DIR: N TOTAL LEN: 1.463 MI. DIST: 05-3 SR: 1003
LEFT MUN: HANOVER T RIGHT MUN: HANOVER T

LLOYD ST
(T611)
LLOYD ST
(T611)

0021/0846

HANOVER
ALLENTOWN C
LC TO AMERICAN PY
(CONN)
2 0 39031 0 00 0026+77 002676 FT
AMERICAN PY
(CITY)

0021/0421

0021/0165

LENGTH(AH 3264 BK 2676) 0021/0000
LC FROM AMERICAN PY
(CONN) 0011/2561

CONGRESS ST
(CITY)

0011/1281

STORM SEWER
STRUCTURE LENGTH 7 FT
BMSID 39/1003/0010/1284 0011/1269
HIGHLAND ST
(CITY) 0011/0969
HEDGE ST
(CITY) 0011/0772
TREMONT ST
(CITY) 0011/0662
LIVINGSTON ST
(CITY) 0011/0337
2 0 39031 0 00 0000+00 000000 FT
(APRA) MONARCH PRECAST
NC AIRPORT RD
UNION BL
(SR1002 SEG 0270/0000)

IRVING ST
(CITY)

INTER-BK

MFC BEGIN = B
LENGTH(AH 2676 BK 0000) 0011/0000

0020/0981

LC FROM LLOYD ST
(CONN)
LLOYD ST
(T611)
LLOYD ST
(T611)

0020/0806

0020/0450

HANOVER
ALLENTOWN C

002720 FT

2 0 39031 0 00 0026+77
AMERICAN PY
(CITY)

0020/0000

LENGTH(AH 3241 BK 2720)

0010/1296

CONGRESS ST
(CITY)

0010/1284

STORM SEWER
STRUCTURE LENGTH 7 FT
BMSID 39/1003/0010/1284
HIGHLAND ST
(CITY)
HEDGE ST
(CITY)
TREMONT ST
(CITY)
LIVINGSTON ST
(CITY)

000000 FT

2 0 39031 0 00 0000+00
NC AIRPORT RD
UNION BL
(SR1002 SEG 0270/0000)

INTER-BK

IRVING ST
(CITY)

0010/0000

MFC BEGIN = B
LENGTH(AH 2720 BK 0000)

EXTRACT DATE: 12/28/2024 ROADWAY MANAGEMENT SYSTEM PAGE NUMBER: 124
PRINT DATE: 12/30/2024 SLD COUNTY/SR - ANNUAL PRINT COUNTY: LEHIGH
DIR: B TOTAL LEN: 13.841 MI. DIST: 05-3 SR: 1002
LEFT MUN: BETHLEHEM C RIGHT MUN: BETHLEHEM C

073079 FT

072952 FT
INTER-AHD UNION BL

EXTRACT DATE: 12/28/2024 ROADWAY MANAGEMENT SYSTEM PAGE NUMBER: 123
PRINT DATE: 12/30/2024 SLD COUNTY/SR - ANNUAL PRINT COUNTY: LEHIGH

DIR: B TOTAL LEN: 13.841 MI. DIST: 05-3 SR: 1002
LEFT MUN: BETHLEHEM C RIGHT MUN: BETHLEHEM C

NINTH AV
(CITY)

070607 FT

0310/3553

		(CITY)
		PA 378 NB
0320/2472	OP ID	39/0378/0090/1521
		PA 378 SB
0320/2375	OP ID	39/0378/0091/1521
		SECOND AV
0320/2267		(CITY)
		THIRD AV
0320/1894	(SR1001	SEG 0010/0525)
	SIGN:	CANTILEVER
0320/1890	BMSID	39/1002/0320/1890
	SIGN:	CANTILEVER
0320/1856	BMSID	39/1002/0320/1856
		FOURTH AV
0320/1483		(CITY)
		FIFTH AV
0320/1098		(CITY)
		LIBERTY ST
0320/0919		(CITY)
		SIXTH AV
0320/0735		(CITY)
		UNKNOWN AL
0320/0541		(CITY)
		SEVENTH AV
0320/0355		(CITY)
		GARDEN ST
0320/0183		(CITY)
070480 FT	1 0 00	159 0 00 0079+73
		EIGHTH AV
		(CITY)
	0320/0000	LENGTH(AH 2472 BK 3922)
		TENTH AV
0310/3218		(CITY)
		ELEVENTH AV
0310/2767		(CITY)
		TWELFTH AV
0310/2382		(CITY)
		THIRTEENTH AV
0310/1990		(CITY)
		FOURTEENTH AV
0310/1614		(CITY)
		FIFTEENTH AV
0310/1240		(CITY)
		SIXTEENTH AV
0310/0871		(CITY)
		MOUNT AIRY AV
0310/0663		(CITY)

EXTRACT DATE: 12/28/2024 ROADWAY MANAGEMENT SYSTEM PAGE NUMBER: 122
PRINT DATE: 12/30/2024 SLD COUNTY/SR - ANNUAL PRINT COUNTY: LEHIGH

DIR: B TOTAL LEN: 13.841 MI. DIST: 05-3 SR: 1002
LEFT MUN: BETHLEHEM C RIGHT MUN: BETHLEHEM C

ROSE AV (CITY)	0310/0574	==	0310/0574	ROSE AV (CITY)
HIGHLAND AV (CITY)	0310/0097	==	066558 FT	1 0 00159 0 00 0040+54 HIGHLAND AV (CITY)
	066685 FT	==	5 0310/0000	LENGTH(AH 3922 BK 2337) KENMORE ST (CITY)
		==	0300/2301	PAUL AV (CITY)
		==	0300/1754	
RAYMOND AV (CITY)	0300/1528	==		BEVERLY AV (CITY)
		==	0300/0831	
	064348 FT	==	064221 FT	1 0 00159 0 00 0014+65 PENNSYLVANIA AV (CITY)
PENNSYLVANIA AV (CITY)	0300/0000	==	5 0300/0000	MFC BEGIN = B LENGTH(AH 2337 BK 1713)
(APRA) WEIR WELDING EATON AV (CITY)	0291/1401	==		(APRA) WEIR WELDING EATON AV (CITY)
		==	0290/1357	CAMBRIDGE AV (CITY)
		==	0290/1272	EATON AV (CITY)
		==	0290/1171	
		==		BETHLEHEM ALLENTOWN C
1 0 00159 0 00 0000+00 062676 FT		==	0290/0141	
CLUB AV (CITY)		==	062508 FT	1 0 00159 0 00 0000+00 CLUB AV (CITY)
MFC BEGIN = B		==		MFC BEGIN = B
BETHLEHEM		==	5 0290/0000	LENGTH(AH 1713 BK 3313) WALL ST (CITY)
ALLENTOWN C		==	0280/3071	WAHNETA ST (CITY)
LENGTH(AH 1672 BK 3313) 0291/0000		==	0280/2929	

EXTRACT DATE: 12/28/2024 ROADWAY MANAGEMENT SYSTEM PAGE NUMBER: 121
PRINT DATE: 12/30/2024 SLD COUNTY/SR - ANNUAL PRINT COUNTY: LEHIGH

DIR: B TOTAL LEN: 13.841 MI. DIST: 05-3 SR: 1002
LEFT MUN: ALLENTOWN C RIGHT MUN: ALLENTOWN C

QUEBEC ST
(CITY)

0280/0585
059363 FT

AIRPORT RD
(SR1003 SEG 0011/0000)
(SR1003 SEG 0010/0000) 0270/0000

IRVING ST
(SR1005 SEG 0005/0000) 0261/3073
HALSTEAD ST

== == 0280/2618 VAN BUREN ST
== == (CITY)
== == 0280/2212 ULSTER ST
== == (CITY)
== == 0280/1812 TACOMA ST
== == (CITY)
== == 0280/1325 SHERMAN ST
== == (CITY)
== == 0280/0888 RANDOLPH ST
== == (CITY)
== == 0280/0549 QUEBEC ST
== == (CITY)
== == 059195 FT 1 0 00157 0 02 0854+39
== == PLYMOUTH ST
== == (CITY)
== == 0280/0000 LENGTH(AH 3313 BK 2997)
== == NELSON ST
== == (CITY)
== == 0270/2391 MAXWELL ST
== == (CITY)
== == 0270/2060 LACROSSE ST
== == (CITY)
== == 0270/1747 KIOWA ST
== == (CITY)
== == 0270/1426 KEARNEY ST
== == (CITY)
== == 0270/1104 JEROME ST
== == (CITY)
== == 0270/0800 JASPER ST
== == (CITY)
== == 0270/0490 INGRAM ST
== == (CITY)
== == 0270/0177 (CITY)
== == 056198 FT 1 0 00157 0 02 0824+40
== == (APRA) MONARCH PRECAST
== == IRVING ST
== == (CITY)
== == 0270/0000 MFC BEGIN = B
== == LENGTH(AH 2997 BK 3183)
== == 0260/3129 LC TO IRVIN ST
== == (CONN)
== == HALSTEAD ST

EXTRACT DATE: 12/28/2024 ROADWAY MANAGEMENT SYSTEM PAGE NUMBER: 120
PRINT DATE: 12/30/2024 SLD COUNTY/SR - ANNUAL PRINT COUNTY: LEHIGH

DIR: B TOTAL LEN: 13.841 MI. DIST: 05-3 SR: 1002
LEFT MUN: ALLENTOWN C RIGHT MUN: ALLENTOWN C

(CITY)	0261/2802	==	==	==	0260/2794	(CITY)
GODFREY ST						GODFREY ST
(CITY)	0261/2480	==	==	==	0260/2464	(CITY)
GRAHAM ST						GRAHAM ST
(CITY)	0261/2161	==	==	==	0260/2150	(CITY)
GILMORE ST						GILMORE ST
(CITY)	0261/1836	==	==	==	0260/1822	(CITY)
FENWICK ST						FENWICK ST
(CITY)		00	0000	00		(CITY)
UNKNOWN RD	0261/1515	==	==	==	0260/1504	UNKNOWN RD
(PRDR)		00	0000	00		(PRDR)
	0261/0938	==	==	==	0260/0948	
1 0 00157 0 02 0793+11 053163 FT					053015 FT	1 0 00157 0 02 0793+11
ELLSWORTH ST						ELLSWORTH ST
(CITY)						(CITY)
MFC BEGIN = B		00	0000	00		MFC BEGIN = B
LENGTH(AH 3203 BK 2455) 0261/0000		00	0000	00	0260/0000	LENGTH(AH 3183 BK 2455)
					0250/2015	BMSBG 39/1002/0250/1951
						0 0 00000 0 00 0000+00
						NORFOLK SOUTHERN RAI RR
					0250/1951	BMSBG 39/1002/0250/1951
NORTH DAUPHIN ST		00	00			NC UN
(SR1007 SEG 0010/0000) 0250/1675					0250/1675	ION BL
					0250/1378	BMSBG 39/1002/0250/0000
	050708 FT				050560 FT	1 0 00157 0 02 0767+81
						N. BRICK ST.
					0250/0000	BMSBG 39/1002/0250/0000
						LENGTH(AH 2455 BK 1637)
NORTH FRONT ST		00	00			NORTH FRONT ST
(SR1015 SEG 0010/0000) 0240/1392						(CITY)
					0240/1392	UNKNOWN AL
						(CITY)
					0240/1227	NORTH RAILROAD ST
						(CITY)
					0240/1134	NORTH GEORGE ST
						(CITY)
					0240/1015	NORTH RIDGE AV
		00	00			(CITY)
					0240/0743	NORTH GRANT ST
						(CITY)
					0240/0500	NORTH SPRUCE ST

DIR: B TOTAL LEN: 13.841 MI. DIST: 05-3 SR: 1002
LEFT MUN: ALLENTOWN C RIGHT MUN: ALLENTOWN C

		049071 FT		0240/0343 (CITY)	
				NORTH SECOND ST	
				(CITY)	
				0240/0178	
				048923 FT	1 0 00157 0 02 0751+70
					BRYAN ST.
					(CITY)
				0240/0000	LENGTH (AH 1637 BK 3486)
				0230/3229	BMSBN 39/1002/0230/2528
					1 0 00157 0 02 0741+94
					MEADOW ST.
				0230/2528	BMSBG 39/1002/0230/2528
					NORTH JORDAN ST
				0230/2360	(CITY)
					NORTH ELLIGER ST
				0230/2195	(CITY)
					NORTH FOURTH ST
				0230/2021	(CITY)
MOHR ST		0230/1857			
(CITY)					
				0230/1562	NORTH PENN ST
					(CITY)
				0230/1438	NORTH LEAVAN ST
					(CITY)
					NORTH FIFTH ST
				0230/1284	(CITY)
NORTH WILLIAMS ST		0230/1121			
(CITY)					
				0230/0996	LAW ST
					(CITY)
				0230/0968	NORTH FAIR ST
					(CITY)
NORTH FAIR ST		0230/0897			
(CITY)					
				0230/0714	NORTH SIXTH ST
					(CITY)
NORTH EMERY ST		0230/0571			
(CITY)					
				0230/0450	NORTH PARK ST
					(CITY)
NORTH MORRIS ST		0230/0336			
(CITY)					
				0230/0320	NORTH MORRIS ST
					(CITY)
					NORTH SEVENTH ST
					(SR0145 SEG 0089/1030)

DIR: B TOTAL LEN: 13.841 MI. DIST: 05-3 SR: 1002
LEFT MUN: ALLENTOWN C RIGHT MUN: ALLENTOWN C

UNKNOWN AL
(CITY)

NORTH PEACH ST
(CITY)

NORTH LYNN ST
(CITY)

AMANDA ST
(CITY)

045585 FT

0220/2237

0220/0171
043338 FT

0210/2274

0210/2016

0230/0166

045437 FT

5 0230/0000

0220/2009

0220/1847

0220/1694

0220/1566

0220/1447

0220/1297

0220/1108

0220/0922

0220/0757

0220/0569

0220/0284

043190 FT

5 0220/0000

0210/2148

0210/1868

0210/1717

1 0 00157 0 02 0716+46

PIONEER ST

(CITY)

LENGTH(AH 3486 BK 2247)

NORTH SILK ST

(CITY)

NORTH EIGHTH ST

(CITY)

NORTH REFWAL ST

(CITY)

NORTH LUMBER ST

(CITY)

NORTH NAGEL ST

(CITY)

NINTH ST

(CITY)

NORTH FOUNTAIN ST

(CITY)

NORTH NEW ST

(CITY)

NORTH HAZEL ST

(CITY)

NORTH TENTH ST

(CITY)

NORTH HOWARD ST

(CITY)

1 0 00157 0 02 0694+03

NORTH ELEVENTH ST

(CITY)

LENGTH(AH 2247 BK 2425)

POPLAR ST

(CITY)

TWELFTH ST

(CITY)

NORTH BLANK ST

(CITY)

NORTH JEFFERSON ST

EXTRACT DATE: 12/28/2024 ROADWAY MANAGEMENT SYSTEM PAGE NUMBER: 117
PRINT DATE: 12/30/2024 SLD COUNTY/SR - ANNUAL PRINT COUNTY: LEHIGH

DIR: B TOTAL LEN: 13.841 MI. DIST: 05-3 SR: 1002
LEFT MUN: ALLENTOWN C RIGHT MUN: ALLENTOWN C

NORTH FRANKLIN ST
(CITY) 0210/0306
NORTH RALPH ST
(CITY) 0210/0171
1 0 00157 0 02 0669+80 040913 FT
FIFTEENTH ST
(CITY) 0210/0000

NORTH BIRD ST
(CITY) 0190/2319

NORTH BUFFALO ST
(CITY) 0190/2016

NORTH NINETEENTH ST
(SR1017 SEG 0010/0000) 0190/1856
BAYARD ST
(CITY) 0190/1695

BATH ST

0210/1559 (CITY)
THIRTEENTH ST
(CITY)
0210/1250
MADISON ST
(CITY)
0210/0937
NORTH FOURTEENTH ST
(CITY)
0210/0627
FIFTEENTH ST
(SR2003 SEG 0010/3708)
040765 FT
S 0210/0000 LENGTH(AH 2425 BK 1868)
NORTH FULTON ST
(CITY)
0200/1553
NORTH MILTON ST
(CITY)
0200/1406
SIXTEENTH ST
(CITY)
0200/1242
NORTH BAXTER ST
(CITY)
0200/1087
NORTH WEST ST
(CITY)
0200/0933
NORTH SEVENTEENTH ST
(CITY)
0200/0629
NORTH SAINT CLOUD ST
(CITY)
0200/0314
038897 FT
1 0 00443 0 03 0742+76
NORTH EIGHTEENTH ST
(CITY)
S 0200/0000 LENGTH(AH 1868 BK 2478)
NORTH SAINT GEORGE ST
(CITY)
0190/2174
NORTH NINETEENTH ST
(CITY)
0190/1856
LAFAYETTE ST
(CITY)
0190/1547

DIR: B		TOTAL LEN: 13.841 MI.		DIST: 05-3		SR: 1002	
LEFT MUN: ALLENTOWN C				RIGHT MUN: ALLENTOWN C			
(CITY)	0190/1395	==					
		==	==	0190/1242	NORTH TWENTIETH ST		
		==	==	(CITY)	(CITY)		
		==	==	0190/0934	SAINT ELMO ST		
		==	==	(CITY)	(CITY)		
		==	==	0190/0756	ALBRIGHT AV		
		==	==	(CITY)	(CITY)		
NORTH TWENTYFIRST ST	0190/0622	==					
(CITY)		==	==	0190/0308	SAINT LUCAS ST		
	036567 FT	==	==	(CITY)	(CITY)		
		==	==	036419 FT	1 0 00 443 0 03 0717+94		
		==	==		NORTH TWENTYSECOND ST		
		==	==		(CITY)		
		==	==	0190/0000	LENGTH(AH 2478 BK 2488)		
		==	==	(CITY)	(CITY)		
		==	==	0180/2164	LEH ST		
		==	==	(CITY)	(CITY)		
		==	==	0180/1854	NORTH TWENTYTHIRD ST		
		==	==	(CITY)	(CITY)		
AY ST	0180/1700	==					
(CITY)		==	==	0180/1552	BERKS ST		
		==	==	(CITY)	(CITY)		
		==	==	0180/1245	NORTH TWENTYFOURTH ST		
		==	==	(CITY)	(CITY)		
		==	==	0180/0931	MUHLENBERG ST		
		==	==	(CITY)	(CITY)		
		==	==	0180/0621	NORTH TWENTYFIFTH ST		
		==	==	(CITY)	(CITY)		
		==	==	0180/0308	GLENWOOD ST		
	034079 FT	==	==	(CITY)	(CITY)		
		==	==	033931 FT	1 0 00 443 0 02 0662+53		
		==	==		NORTH TWENTYSIXTH ST		
		==	==		(CITY)		
		==	==	0180/0000	LENGTH(AH 2488 BK 0930)		
		==	==	(CITY)	(CITY)		
		==	==	0170/0618	NORTH TWENTYSEVENTH ST		
		==	==	(CITY)	(CITY)		
		==	==	0170/0305			
		==	==	033001 FT			
0 00443 0 02 0653+29 033149 FT		==	==				
(CITY)	0170/0000	==	==	0170/0000	LENGTH(AH 0930 BK 2172)		
		==	==	(CITY)	(CITY)		
		==	==	0160/2052	NORTH COLLEGE HEIGHTS B		
		==	==	(CITY)	(CITY)		
		==	==	0160/1856	NORTH TWENTYEIGHTH ST		
		==	==	(CITY)	(CITY)		
		==	==	0160/1546	NORTH MAIN ST		
		==	==	(CITY)	(CITY)		

EXTRACT DATE: 12/28/2024 ROADWAY MANAGEMENT SYSTEM PAGE NUMBER: 115
PRINT DATE: 12/30/2024 SLD COUNTY/SR - ANNUAL PRINT COUNTY: LEHIGH

DIR: B TOTAL LEN: 13.841 MI. DIST: 05-3 SR: 1002
LEFT MUN: ALLENTOWN C RIGHT MUN: ALLENTOWN C

1 0 00443 0 02 0631+84 030977 FT
THIRTYFIRST ST
(CITY)

MFC BEGIN = B 0151/0361

CEDAR CREST BL
(SR1019 SEG 0054/1335)

ALLENTOWN 0151/0336
SOUTH WHITEHALL T 0151/0194

1 0 00443 0 02 0622+95 030148 FT
MFC BEGIN = C
LENGTH(AH 0829 BK 3382) 0151/0000

== == 0160/1236 NORTH TWENTYNINTH ST
== == (CITY)
== == 0160/0926 NORTH ARCH ST
== == (CITY)
== == 0160/0618 THIRTIETH ST
== == (CITY)
== == 0160/0088 LC FROM VILLAGE WEST MA
== == (CONN)
030829 FT VILLAGE WEST MALL
(PRDR)
MFC BEGIN = B
5 0160/0000 LENGTH(AH 2172 BK 0826)
0150/0729 LC TO VILLAGE WEST MALL
(CONN)
CEDAR CREST BL
(SR1019 SEG 0054/1335)
0150/0310 MFC BEGIN = B
0150/0126 ALLENTOWN
030003 FT SOUTH WHITEHALL T
1 0 00443 0 02 0622+90
MFC BEGIN = C
5 0150/0000 LENGTH(AH 0826 BK 3382)
0140/1333 BMS EN 39/1002/0140/1273
0 0 00000 0 00 0000+00
L.CEDAR CK.
0140/1273 BMSBG 39/1002/0140/1273
026766 FT 026621 FT 1 0 00443 0 02 0591+28
SPRINGHOUSE RD
(T587)
5 0140/0000 LENGTH(AH 3382 BK 3589)
FOURTIETH ST
(TWP)
0130/2351

EXTRACT DATE: 12/28/2024 ROADWAY MANAGEMENT SYSTEM PAGE NUMBER: 114
PRINT DATE: 12/30/2024 SLD COUNTY/SR - ANNUAL PRINT COUNTY: LEHIGH

DIR: B TOTAL LEN: 13.841 MI. DIST: 05-3 SR: 1002
LEFT MUN: SOUTH WHITEHALL T RIGHT MUN: SOUTH WHITEHALL T

PARKWAY RD
(T514)

0130/0861
023177 FT

RAMP D RD
(SR8013 SEG 0760/0000) 0121/1720

RAMP C RD
(SR8013 SEG 0750/0650) 0121/1554

PA 309
OP ID 39/0309/0240/0000 0121/1291
RAMP F RD
(SR8013 SEG 0500/0000) 0121/1090

RAMP E RD
(SR8013 SEG 0510/0825) 0121/0936

HAUSMAN RD
(T959)
HAUSMAN RD
(SR3008 SEG 0070/3671) 0121/0340

1 0 00443 0 02 0527+02 021390 FT
MFC BEGIN = C
LENGTH(AH 1787 BK 2366) 0121/0000

SHOPPING CENTER RD
(PRDR) 0110/1276

0130/1616 BEVERLY DR
(TWP)
0130/0861 PARKWAY RD
(T514)
023032 FT 1 0 00443 0 02 0562+43
MFC BEGIN = C
5 0130/0000 LENGTH(AH 3589 BK 1806)

0120/1675 RAMP H RD
(SR8013 SEG 0010/0862)

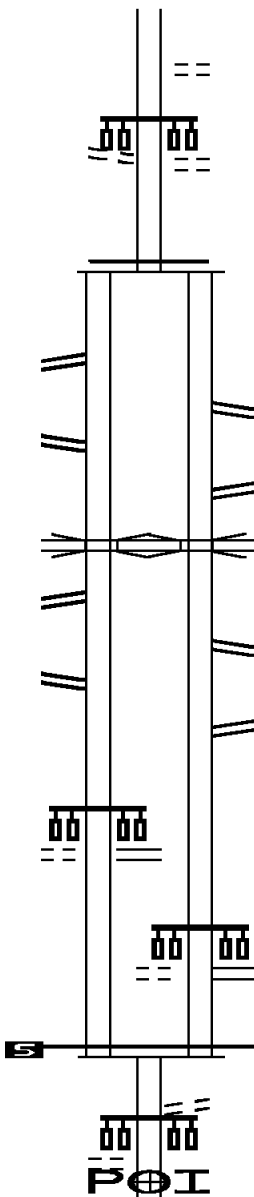
0120/1512 RAMP G RD
(SR8013 SEG 0020/0000)
PA 309
0120/1303 OP ID 39/0309/0240/0000

0120/1020 RAMP B RD
(SR8013 SEG 0260/0677)

0120/0917 RAMP A RD
(SR8013 SEG 0250/0000)

0120/0335 HAUSMAN RD
021226 FT (T959)
HAUSMAN RD
5 0120/0000 (SR3008 SEG 0070/3671)
1 0 00443 0 02 0527+02
MFC BEGIN = C
5 0120/0000 LENGTH(AH 1806 BK 2366)

0110/1565 BROADWAY ST
(T870)
0110/1276 (APRA) HERTZ EQUIPMENT



EXTRACT DATE: 12/28/2024 ROADWAY MANAGEMENT SYSTEM PAGE NUMBER: 113
PRINT DATE: 12/30/2024 SLD COUNTY/SR - ANNUAL PRINT COUNTY: LEHIGH

DIR: B TOTAL LEN: 13.841 MI. DIST: 05-3 SR: 1002
LEFT MUN: SOUTH WHITEHALL T RIGHT MUN: SOUTH WHITEHALL T

019024 FT

TURNPIKE RAMP RD
(TNPK) 0100/0143

1 0 00443 0 01 0487+95 017349 FT
TURNPIKE RAMP RD
(TNPK) 0100/0000
016507 FT

FOR SR 1002 AND 1002
(CONN) 0081/0488
1 0 00443 3 00 0156+02 015626 FT
LENGTH(AH 0881 BK 2310) 0081/0000
0 0 00000 0 00 0000+00
US 22 EB
BMSBG 39/1002/0071/2178 0071/2178
RAMP T RD
(SR8006 SEG 0510/0677) 0071/1848
RAMP S RD
(SR8006 SEG 0500/0000) 0071/1790

1 0 00443 3 00 0136+76 013316 FT
LENGTH(AH 2310 BK 2924) 0071/0000

0110/0880 PRIVATE DR
0110/0576 (PRDR)
BMSBG 39/7476/9900/5706
1 0 00443 0 01 0502+73
PA TPK (1-476)
0110/0358 BMSBG 39/7476/9900/5706
018860 FT 1 0 00443 0 01 0502+73
COMMERCE CORPORATE CENT
(PRDR)
0110/0000 LENGTH(AH 2366 BK 1675)

0100/0586 OAKVIEW DR
(T866)
0100/0166 SOUTH WHITEHALL
UPPER MACUNGIE T

017185 FT WERLEY RD
(TWP)
0100/0000 LENGTH(AH 1675 BK 0842)
016343 FT 1 0 00443 3 00 0165+47
MFC BEGIN = C
0090/0000 LENGTH(AH 0842 BK 0811)

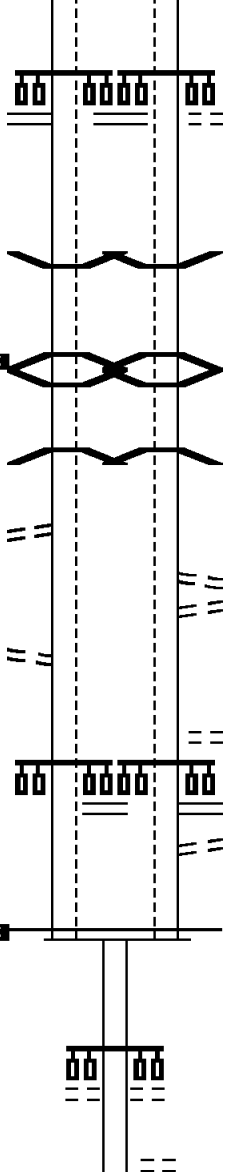
0080/0407 FOR SR 1002 AND 1002
015532 FT (CONN)
0080/0000 1 0 00443 3 00 0156+06
LENGTH(AH 0811 BK 1896)

0070/1465 RAMP R RD
(SR8006 SEG 0750/0000)
0070/1026 RAMP Q RD
(SR8006 SEG 0010/0504)
US 22
OP ID 39/0022/0070/1305

013636 FT 1 0 00443 3 00 0136+10
0070/0000 LENGTH(AH 1896 BK 3224)

EXTRACT DATE: 12/28/2024 ROADWAY MANAGEMENT SYSTEM PAGE NUMBER: 112
PRINT DATE: 12/30/2024 SLD COUNTY/SR - ANNUAL PRINT COUNTY: LEHIGH

DIR: B TOTAL LEN: 13.841 MI. DIST: 05-3 SR: 1002
LEFT MUN: UPPER MACUNGIE T RIGHT MUN: UPPER MACUNGIE T

BLUE BARN RD (TBC) BLUE BARN RD (SR4001 SEG 0010/0000)	0061/2058		0060/1990	BLUE BARN RD (TBC) BLUE BARN RD (SR4001 SEG 0010/0000)
BMSBN 39/1002/0060/0000 0061/0115 1 0 00443 3 00 0104+53 010392 FT CHAPMANS RD. BMSBG 39/1002/0060/0000 LENGTH(AH 2924 BK 2656) 0061/0000 BMSBN 39/1002/0050/2440 0051/2554 1 0 00443 3 00 0076+54 NORFOLK SOUTHERN RAI RR BMSBG 39/1002/0050/2440 0051/2458				BMSBN 39/1002/0060/0000 1 0 00443 3 00 0104+53 CHAPMANS RD. BMSBG 39/1002/0060/0000 LENGTH(AH 3224 BK 2676) 0060/0000 BMSBN 39/1002/0050/2440 0050/2536 1 0 00443 3 00 0102+00 NORFOLK SOUTHERN RAI RR BMSBG 39/1002/0050/2440 0050/2440
FARM BUREAU RD (T576)	0051/1670		0050/1649 0050/1557	FARM BUREAU RD (T576) FARM BUREAU RD (T576)
FARM BUREAU RD (T576)	0051/1534		0050/0694	LC FROM MEMORIAL RD (CONN) RUPPSVILLE RD (SR3019 SEG 0010/1635)
RUPPSVILLE RD (SR3019 SEG 0010/1635)	0051/0435		0050/0435 0050/0255 007736 FT	TO 3019/0010 SH (CONN) 1 0 00443 3 00 0076+54 MFC BEGIN = C LENGTH(AH 2676 BK 2412) 0050/0000
1 0 00443 3 00 0076+54 007736 FT MFC BEGIN = C LENGTH(AH 2656 BK 2412) 0051/0000			0040/0877	SNOWDRIFT RD (T568)
1 0 00443 3 00 0053+62 005324 FT			005324 FT	WINDSOR DR (T921)

EXTRACT DATE: 12/28/2024 ROADWAY MANAGEMENT SYSTEM PAGE NUMBER: 111
PRINT DATE: 12/30/2024 SLD COUNTY/SR - ANNUAL PRINT COUNTY: LEHIGH

DIR: B TOTAL LEN: 13.841 MI. DIST: 05-3 SR: 1002
LEFT MUN: UPPER MACUNGIE T RIGHT MUN: UPPER MACUNGIE T

MILL RD (T904)	0040/0000	==	==	0040/0000 LENGTH(AH 2412 BK 3570)
				WINDSOR DR (TWP)
TO 0100/0180 SH (CONN)	0030/0174 001754 FT	==	==	0030/0840 0030/0174 001754 FT NC T I
				FROM 0100/0174 SH (CONN) 1 0 00443 3 00 0017+74 LGHMAN ST SR 0100 SH (SR0100 SEG 0181/0000) (SR0100 SEG 0180/0000)
				MFC BEGIN = C LENGTH(AH 3570 BK 1754) TO 0100/0175 SH (CONN)
FROM 0100/0181 SH (CONN)	0010/1573	==	==	0030/0000 0010/1651
RITE AID ENTRANCE RD (PRDR)	0010/1414	==	==	0010/1505 LC FROM SHOPPING PLAZA (CONN) SHOPPING PLAZA RD (PRDR)
				0010/1414 LC TO SHOPPING PLAZA RD (CONN) NURSERY ST (T566)
NURSERY ST (T566)	0010/0819	==	==	0010/1319 0010/0844
	000000 FT			0010/0090 000000 FT LC FROM CHURCH ST (CONN) 1 0 00443 3 00 0000+00 CHURCH ST (T466) NC MA IN ST INTER-BK MAIN ST (T463) MFC BEGIN = D
CHURCH ST (SR3014 SEG 0090/2273)	0010/0000	==	==	0010/0000 LENGTH(AH 1754 BK 0000)

EXTRACT DATE: 12/28/2024 ROADWAY MANAGEMENT SYSTEM PAGE NUMBER: 110
PRINT DATE: 12/30/2024 SLD COUNTY/SR - ANNUAL PRINT COUNTY: LEHIGH

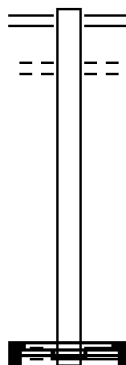
DIR: B TOTAL LEN: .099 MI. DIST: 05-3 SR: 1001
LEFT MUN: BETHLEHEM C RIGHT MUN: BETHLEHEM C

NORTH ST
(CITY)

000525 FT

000000 FT

0010/0000



000525 FT W UNION BL
0010/0525 (SR1002 SEG 0320/1894)
W GARRISON ST
0010/0315 (CITY)
000000 FT 1 0 00159 7 00 0000+00
SIGN: CANTILEVER
BMSID 39/1001/0010/0513
NC TH RD AV
RAMP AB RD
(SR8022 SEG 0250/0000)
W NORTH ST
(SR8022 SEG 0260/0695)
INTER-BK THIRD AV
(CITY)
MFC BEGIN = D
0010/0000 LENGTH(AH 0525 BK 0000)

EXTRACT DATE: 12/28/2024 ROADWAY MANAGEMENT SYSTEM PAGE NUMBER: 109
PRINT DATE: 12/30/2024 SLD COUNTY/SR - ANNUAL PRINT COUNTY: LEHIGH

DIR: N TOTAL LEN: 1.469 MI. DIST: 05-3 SR: 987
LEFT MUN: HANOVER T RIGHT MUN: HANOVER T

AH-NORTHAMPTON (48) 007757 FT
AIRPORT RD INTER-AHD
(SR0987 SEG 0015/0000)
SCHOENERSVILLE RD
(SR1009 SEG 0071/2112)
(SR1009 SEG 0070/2112)

0035/1565

TO 1004/0071 SH
(CONN)
RACE ST
(SR1004 SEG 0071/0619)
(SR1004 SEG 0070/0650)

0035/1327

FROM 1004/0070 SH
(CONN)

0035/1134

0035/0959

2 0 39031 0 02 0140+29 006192 FT

GROVE RD

(T615)

LENGTH(AH 1565 BK 3684) 0035/0000

007729 FT
INTER-AHD

AIRPORT RD
(SR0987 SEG 0014/0000)
SCHOENERSVILLE RD
(SR1009 SEG 0071/2112)
(SR1009 SEG 0070/2112)

0034/1565

0034/1384

TO 1009/0071 SH
(CONN)

RACE ST
(SR1004 SEG 0070/0650)
(SR1004 SEG 0071/0619)

0034/1134

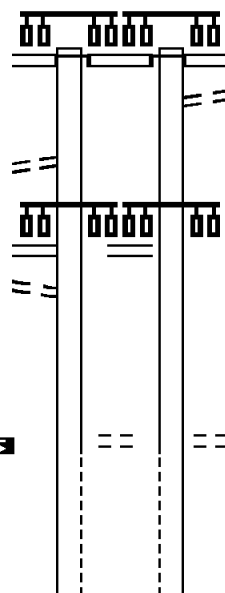
006164 FT

2 0 39031 0 02 0140+29

GROVE RD

(T615)

LENGTH(AH 1565 BK 3684) 0034/0000



EXTRACT DATE: 12/28/2024 ROADWAY MANAGEMENT SYSTEM PAGE NUMBER: 108
PRINT DATE: 12/30/2024 SLD COUNTY/SR - ANNUAL PRINT COUNTY: LEHIGH

DIR: N TOTAL LEN: 1.469 MI. DIST: 05-3 SR: 987
LEFT MUN: HANOVER T RIGHT MUN: HANOVER T

LC TO LVI AIRPORT DR (CONN)	0021/1080	==				(APRA) LEHIGH VALLEY IN LVI AIRPORT DR (CITY) CITY LINE RD (CITY)
(APRA) LEHIGH VALLEY IN LVI AIRPORT DR (CITY) CITY LINE RD (CITY)	0021/0967	==	00 0000 00	0020/0967		HANOVER BETHLEHEM C
LC FROM LVI AIRPORT DR (CONN)	0021/0788	==				
LC TO POSTAL RD (CONN)	0021/0102	==		0020/0505		BETHLEHEM HANOVER T
2 0 39031 0 01 0102+09 VILLAGE: SCHOENERSVILLE POSTAL RD (T633) AVENUE A (CITY)	002508 FT			002480 FT	2 0 39031 0 01 0102+09 VILLAGE: SCHOENERSVILLE POSTAL RD (T633) AVENUE A (CITY)	
LENGTH(AH 3684 BK 2508) LC FROM POSTAL RD (CONN)	0021/0000	==	00 0000 00	0020/0000		HANOVER BETHLEHEM C LENGTH(AH 3684 BK 2480)
SIGN: 3 CHORD TRUSS BMSID 39/0987/0010/1882	0011/2435 0011/1925	==		0010/1902		SIGN: 3 CHORD TRUSS BMSID 39/0987/0010/1882 RAMP H RD (SR8018 SEG 0510/1277)
RAMP E RD (SR8018 SEG 0250/0000)	0011/1202	==		0010/1473		
RAMP F RD (SR8018 SEG 0260/1226)	0011/0484	==		0010/0862		RAMP G RD (SR8018 SEG 0500/0000) SIGN: CANTILEVER
BMSID 39/0987/0010/0000 2 0 39031 0 01 0076+48 NC AIRPORT RD AIRPORT RD (SR1003 SEG 0031/1773) US 22 BMSBG 39/0987/0010/0000 MFC BEGIN = B LENGTH(AH 2508 BK 0000)	0011/0328 000000 FT INTER-BK	==		0010/0484 0010/0451 0010/0328 000000 FT NC AIRPORT RD INTER-BK		BMSID 39/0987/0010/0484 BETHLEHEM HANOVER T BMSID 39/0987/0010/0000 2 0 39031 0 01 0076+48 NC AIRPORT RD AIRPORT RD (SR1003 SEG 0030/1766) US 22 BMSBG 39/0987/0010/0000 MFC BEGIN = B LENGTH(AH 2480 BK 0000)

EXTRACT DATE: 12/28/2024 ROADWAY MANAGEMENT SYSTEM PAGE NUMBER: 107
PRINT DATE: 12/30/2024 SLD COUNTY/SR - ANNUAL PRINT COUNTY: LEHIGH

DIR: B TOTAL LEN: 8.834 MI. DIST: 05-3 SR: 873
LEFT MUN: WASHINGTON T RIGHT MUN: WASHINGTON T

	046645 FT		046645 FT	AH-NORTHAMPTON (48)
			INTER-AHD	BMSSEN 39/0873/0160/1859
			0160/2883	SR 0873 SH
				(SR0873 SEG 0010/0000)
				0 0 00000 0 00 0000+00
			0160/1859	LEHIGH RIVER
				BMSBG 39/0873/0160/1859
MOUNTAIN RD				
(SR4024 SEG 0230/2034)	0160/1549			
	043762 FT		043762 FT	1 0 00163 0 01 0934+50
				PAINT MILL RD
				(T811)
			0160/0000	LENGTH(AH 2883 BK 3415)
			0150/1262	BMSSEN 39/0873/0150/1247
				1 0 00163 0 01 0913+48
				T. LEHIGH RIV
HILLSIDE RD			0150/1247	BMSBG 39/0873/0150/1247

EXTRACT DATE: 12/28/2024 ROADWAY MANAGEMENT SYSTEM PAGE NUMBER: 106
PRINT DATE: 12/30/2024 SLD COUNTY/SR - ANNUAL PRINT COUNTY: LEHIGH

DIR: B TOTAL LEN: 8.834 MI. DIST: 05-3 SR: 873
LEFT MUN: WASHINGTON T RIGHT MUN: WASHINGTON T

(TWP)	0150/1119	==	
1 0 00163 0 01 0901+01 040347 FT			040347 FT
MAPLE SPRING DR			
(TWP)	0150/0000	==	5 0150/0000 LENGTH(AH 3415 BK 2891)
		==	0140/2223 AIRPORT LN (TWP)
		==	RAILROAD ST
	037456 FT		0140/0326 (TB46)
			037456 FT 1 0 00163 0 01 0872+30
			NC LEHIGH GAP RD
			5 0140/0000 LENGTH(AH 2891 BK 2476)
		--	WASHINGTON
			0130/1835 SLATINGTON B
UNION ST			
(BORO)	0130/1516	==	
SLATE AL			
(BORO)	0130/0946	==	
WILLIAMS ST			
(BORO)	0130/0760	==	
LIMESTONE AL			
(BORO)	0130/0586	==	
CHESTNUT ST			
(BORO)	0130/0390	==	
		==	
	034980 FT		0130/0204 IRON AL (BORO)
			034980 FT 1 0 00163 0 01 0847+52
			(APRA) HARRY ORKIN INC
			MAIN ST
			(SR4016 SEG 0010/0000)
			NC WALNUT ST
			WALNUT ST
			(BORO)
			5 0130/0000 LENGTH(AH 2476 BK 2090)
CENTER ST			
(BORO)	0120/1586	==	
		==	
			0120/1488 FACTORY ST (BORO)
KERN AL			
(BORO)	0120/1209	==	
DIAMOND ST			

DIR: B TOTAL LEN: 8.834 MI. DIST: 05-3 SR: 873
LEFT MUN: SLATINGTON B RIGHT MUN: SLATINGTON B

(T868)	0120/0963	==	0120/0855	BMS EN 39/0873/0120/0675 1 0 00163 0 01 0833+41 TROUT CREEK
		==	0120/0675	BMSBG 39/0873/0120/0675 CHESTNUT AL
		==	0120/0608	(BORO)
		==	0120/0422	SECOND ST (BORO)
		==	0120/0256	MIDDLE ST (BORO)
1 0 00163 0 01 0826+43 032890 FT DOWELL ST (SR4018 SEG 0090/2456)	0120/0000	==	5 0120/0000	LENGTH(AH 2090 BK 2919) CHURCH ST (BORO)
		==	0110/2541	CENTER AV (BORO)
		==	0110/2180	FRANKLIN ST (BORO)
		==	0110/1716	WASHINGTON ST (BORO)
		==	0110/1473	SOUTH ST (BORO)
		==	0110/1062	(BORO)
KERN ST (BORO) UNKNOWN ALLEY (BORO)	0110/0710 0110/0538 029971 FT	==	029971 FT	1 0 00163 0 01 0797+23 5 0110/0000 LENGTH(AH 2919 BK 3474) SLATINGTON
		==	0100/3397	WASHINGTON T GROVE ST
		==	0100/3281	(T816)
CEMETERY ST (T797)	0100/2402	==	0100/2402	CEMETERY ST (T857)
		==	0100/1772	OAKLAND AV (T856)
		==	026497 FT	
1 0 00163 0 01 0762+59 026497 FT FRIEDENS RD (SR4020 SEG 0040/2561)	0100/0000	==	5 0100/0000	LENGTH(AH 3474 BK 1283) AVERY RD
		==	0090/1003	(T795)

EXTRACT DATE: 12/28/2024 ROADWAY MANAGEMENT SYSTEM PAGE NUMBER: 104
PRINT DATE: 12/30/2024 SLD COUNTY/SR - ANNUAL PRINT COUNTY: LEHIGH

DIR: B TOTAL LEN: 8.834 MI. DIST: 05-3 SR: 873
LEFT MUN: WASHINGTON T RIGHT MUN: WASHINGTON T

	025214 FT			025214 FT	1 0 00163 0 01 0749+50
				NC MAIN ST	
				SHADY NOOK RD	
				(T793)	
			==	5 0090/0000	LENGTH(AH 1283 BK 2645)
HILL RD (T793)	0080/1770	==			
			==	0080/0495	JAY ST
				(T866)	
	022569 FT			022569 FT	1 0 00163 0 01 0723+17
					OLD POST RD
					(SR4011 SEG 0080/1643)
			==	5 0080/0000	LENGTH(AH 2645 BK 3572)
			==		CHURCH ST
				0070/2755	(T803)
CHURCH ST (T803)	0070/2723	==			
LC FOR CHURCH ST (CONN)	0070/2493	==			
OAK DR (T848)	0070/1436	==	==	0070/1436	OAK DR (T894)
			==		SPRING VALLEY RD
				0070/0224	(T709)
				0070/0101	BMSSEN 39/7476/9900/6654
	018997 FT			018997 FT	1 0 00163 0 01 0687+18
					PA TPK (1-476)
					BMSBG 39/7476/9900/6654
			==	5 0070/0000	LENGTH(AH 3572 BK 3021)
EAGLE RD (T855)	0060/2610	==			
			==	0060/1259	TERRACE LN (T706)

EXTRACT DATE: 12/28/2024 ROADWAY MANAGEMENT SYSTEM PAGE NUMBER: 103
PRINT DATE: 12/30/2024 SLD COUNTY/SR - ANNUAL PRINT COUNTY: LEHIGH

DIR: B TOTAL LEN: 8.834 MI. DIST: 05-3 SR: 873
LEFT MUN: WASHINGTON T RIGHT MUN: WASHINGTON T

1 0 00163 0 01 0657+72 015976 FT
BEST STATION RD
(SR4022 SEG 0100/2320)
OPOSSUM LN
(T730)

0060/0000

OAKWOOD LN
(T726)

0050/0369
013840 FT

PHILLIPS RD
(T880)

0040/0117
010019 FT

WOODLAND DR
(T867)

0030/2706

UNIONVILLE ST
(T844)
GROVE ST
(T715)

0030/0314
0030/0230
007044 FT

015976 FT

5 0060/0000 LENGTH(AH 3021 BK 2136)

013840 FT 1 0 00163 0 01 0630+56
VENTURE CT
(T899)

5 0050/0000 LENGTH(AH 2136 BK 3821)

0040/1526 GLENCREST RD
(T707)

010019 FT 1 0 00163 0 01 0597+06
NC SR 0873 SH

MANOR RD
(TWP)
WASHINGTON
NORTH WHITEHALL T
5 0040/0000 LENGTH(AH 3821 BK 2975)

0030/2393 BAKER LN
(PRDR)
0030/1834 BAKER LN
(PRDR)
0030/1386 PARK AV
(SR4014 SEG 0140/0000)

007044 FT 1 0 00163 0 01 0566+77

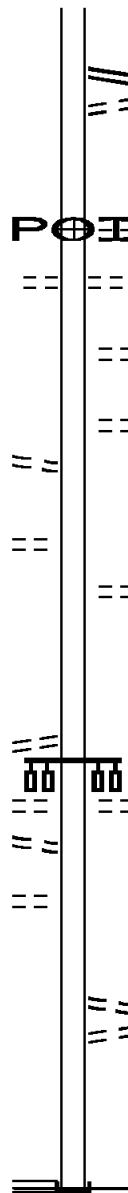
EXTRACT DATE: 12/28/2024 ROADWAY MANAGEMENT SYSTEM PAGE NUMBER: 102
PRINT DATE: 12/30/2024 SLD COUNTY/SR - ANNUAL PRINT COUNTY: LEHIGH

DIR: B TOTAL LEN: 8.834 MI. DIST: 05-3 SR: 873
LEFT MUN: NORTH WHITEHALL T RIGHT MUN: NORTH WHITEHALL T

OAKWOOD LN
(T726)
1 0 00163 0 01 0534+40 003723 FT
COPEECHAN RD
(T713)

LC TO KINGS PLAZA
(CONN) 0010/1846
ENTR TO KINGS PLAZA
(PRDR) 0010/1749
LC FROM KINGS PLAZA
(CONN) 0010/1687
WILLIAM PENN DR
(T920) 0010/1330

SUMMIT RD
(SR0309 SEG 0380/0000) 0010/0000



BELLVIEW RD
(SR0329 SEG 0010/0000)
LENGTH(AH 2975 BK 3321)
NEFFS LAURYS RD
(T731)
0030/0000
0020/3205
(APRA) HOHENSILT WELDI
UNION AV
(T855)
WASHINGTON ST
(T721)
0020/2259
0020/1816
CRESTWOOD DR
(T877)
0020/1178
HORN LN
(PRDR)
0020/0575
003723 FT
0020/0000 LENGTH(AH 3321 BK 3723)
FOXCRFT DR
(T905)
0010/3487
ENTR TO STS
(PRDR)
0010/1749
LC FROM SCHNECK RD
(CONN)
SCHNECK RD
(T665)
1 0 00163 0 01 0495+70
NC MA IN ST
SR 309 SH
(SR0309 SEG 0380/0000)
MFC BEGIN = B
0010/0000 LENGTH(AH 3723 BK 0000)

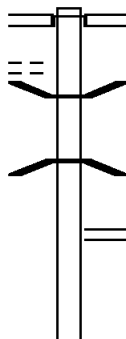
EXTRACT DATE: 12/28/2024 ROADWAY MANAGEMENT SYSTEM PAGE NUMBER: 101
PRINT DATE: 12/30/2024 SLD COUNTY/SR - ANNUAL PRINT COUNTY: LEHIGH

DIR: N TOTAL LEN: 14.006 MI. DIST: 05-3 SR: 863
LEFT MUN: LYNN T RIGHT MUN: LYNN T

SOUTH AL
(TWP)

073943 FT

0260/2697



073952 FT

INTER-AHD

BEHLER RD

(T758)

KINGS HW

0260/2935 (SR0143 SEG 0070/2445)

0260/2279 BMS EN 39/0863/0260/2177

0 0 00000 0 00 0000+00

ONTELAUNEE

0260/2177 BMSBG 39/0863/0260/2177

NC BEHLER RD

ALLEMAENGEL RD

0260/1614 (SR4032 SEG 0010/0000)

EXTRACT DATE: 12/28/2024 ROADWAY MANAGEMENT SYSTEM PAGE NUMBER: 100
PRINT DATE: 12/30/2024 SLD COUNTY/SR - ANNUAL PRINT COUNTY: LEHIGH

DIR: N TOTAL LEN: 14.006 MI. DIST: 05-3 SR: 863
LEFT MUN: LYNN T RIGHT MUN: LYNN T

071008 FT

071017 FT 2 0 39066 0 01 0750+16

SWEITZ RD
(T760)

== 0260/0000 LENGTH(AH 2935 BK 2092)

068916 FT

ALLEMAENGEL RD
(SR4036 SEG 0060/1871) 0250/0000

068925 FT 2 0 39066 0 01 0728+83

NC ALLEMAENGEL RD

0250/0000 LENGTH(AH 2092 BK 3914)

065002 FT

065011 FT 2 0 39066 0 01 0689+67

0240/0000 LENGTH(AH 3914 BK 2776)

2 0 39066 0 01 0662+05 062226 FT
HERRNHUTTER STRASS RD
(T737) 0230/0000

062235 FT

0230/0000 LENGTH(AH 2776 BK 3255)

0220/1913 SCHOLLER RD
(T760)

058971 FT

058980 FT 2 0 39066 0 01 0629+04

0220/0000 LENGTH(AH 3255 BK 2361)

EXTRACT DATE: 12/28/2024 ROADWAY MANAGEMENT SYSTEM PAGE NUMBER: 99
PRINT DATE: 12/30/2024 SLD COUNTY/SR - ANNUAL PRINT COUNTY: LEHIGH

DIR: N TOTAL LEN: 14.006 MI. DIST: 05-3 SR: 863
LEFT MUN: LYNN T RIGHT MUN: LYNN T

HOLSTEIN DR
(PRDR)

056610 FT

0200/2897

2 0 39066 0 01 0571+80 053168 FT
FREY RD
(T786) 0200/0000

050022 FT

048070 FT

0210/0087 BMS EN 39/0863/0210/0063
2 0 39066 0 01 0606+49
KISTLER CK.
0210/0063 BMSBG 39/0863/0210/0063
056619 FT 2 0 39066 0 01 0605+91
KISTLER VALLEY RD
(SR4040 SEG 0030/1898)
5 0210/0000 LENGTH(AH 2361 BK 3442)

053177 FT
5 0200/0000 LENGTH(AH 3442 BK 3146)

0190/0120 LC FOR MEMORY RD
050031 FT (CONN)
2 0 39066 0 01 0540+80
MEMORY RD
(TWP)
5 0190/0000 LENGTH(AH 3146 BK 1952)
0180/1426 CARDINAL RD
(T751)

0180/0121 LC FOR BLUE JAY RD
048079 FT (CONN)
2 0 39066 0 00 0520+50
BLUE JAY RD

EXTRACT DATE: 12/28/2024 ROADWAY MANAGEMENT SYSTEM PAGE NUMBER: 98
PRINT DATE: 12/30/2024 SLD COUNTY/SR - ANNUAL PRINT COUNTY: LEHIGH

DIR: N TOTAL LEN: 14.006 MI. DIST: 05-3 SR: 863
LEFT MUN: LYNN T RIGHT MUN: LYNN T

LC FOR T747 RD
(CONN) 0170/2991
FREY RD
(T747) 0170/2898
EILE DAHL RD
(T747) 0170/2485

2 0 39066 0 00 0489+15 045008 FT
RED RD
(T749) 0170/0000
KUNKELS MILL RD
(SR4042 SEG 0030/3243) 0160/1505

2 0 39066 0 00 0470+74 043163 FT
RHOADS RD
(SR4033 SEG 0050/0000) 0160/0000

2 0 39066 0 00 0448+84 040960 FT
NEW SMITHVILLE RD
(TWP) 0150/0000

(T747)
S 0180/0000 LENGTH(AH 1952 BK 3062)

045017 FT
S 0170/0000 LENGTH(AH 3062 BK 1845)

043172 FT SCHOCHARY RD
(SR4033 SEG 0050/0000)
S 0160/0000 LENGTH(AH 1845 BK 2203)

0150/0757 LYNN
WEISENBERG T
0150/0606 LOCH VALLEY RD
0150/0346 (SR4044 SEG 0010/0000)
BMSSEN 39/0863/0150/0335
2 0 39066 0 00 0452+21
BR. SWEITZER
0150/0335 BMSBG 39/0863/0150/0335
040969 FT

S 0150/0000 LENGTH(AH 2203 BK 3204)

EXTRACT DATE: 12/28/2024 ROADWAY MANAGEMENT SYSTEM PAGE NUMBER: 97
PRINT DATE: 12/30/2024 SLD COUNTY/SR - ANNUAL PRINT COUNTY: LEHIGH

DIR: N TOTAL LEN: 14.006 MI. DIST: 05-3 SR: 863
LEFT MUN: WEISENBERG T RIGHT MUN: WEISENBERG T

2 0 39066 0 00 0416+70 037756 FT
HIGH RD
(T634) 0140/0000

037765 FT

5 0140/0000 LENGTH(AH 3204 BK 2710)

035046 FT

035055 FT 2 0 39066 0 00 0389+87
5 0130/0000 LENGTH(AH 2710 BK 2393)

2 0 39066 0 00 0365+73 032653 FT
LOGHOUSE RD
(T555) 0120/0000

0120/0578 WERLEYS CORNER RD
(SR4019 SEG 0010/0000)
0120/0021 LOGHOUSE RD
032662 FT (T555)

5 0120/0000 LENGTH(AH 2393 BK 3566)

WILLOW RUN RD
(T624) 0110/2961

0110/2575 AIRFIELD CT
(T848)

2 0 39066 0 00 0330+45 029087 FT
DANNER RD
(T630) 0110/0000

029096 FT

5 0110/0000 LENGTH(AH 3566 BK 2814)
DANNER RD
0100/2731 (T630)

0100/1614 BRIAR EDGE RD
(T653)
0100/1262 CHRISTMAN LN
(PRDR)

EXTRACT DATE: 12/28/2024 ROADWAY MANAGEMENT SYSTEM PAGE NUMBER: 96
PRINT DATE: 12/30/2024 SLD COUNTY/SR - ANNUAL PRINT COUNTY: LEHIGH

DIR: N TOTAL LEN: 14.006 MI. DIST: 05-3 SR: 863
LEFT MUN: WEISENBERG T RIGHT MUN: WEISENBERG T

	026273 FT				026282 FT	2 0 39066 0 00 0299+59	
					0100/0000	LENGTH(AH 2814 BK 2720)	
MILITIA RD (T618)	0090/1521	==			0090/1521	LYON VALLEY RD (SR4025 SEG 0010/0000)	
					0090/0114	BLEILER HILL RD (T535)	
2 0 39066 0 00 0274+65 023553 FT BACHELOR RD (T536)	0090/0000	==			023562 FT		
					0090/0000	LENGTH(AH 2720 BK 3352)	
COMMERCE CR (T559)	0080/1736	==			0080/1736	WEISENBERG ELEMENTARY S (GOVT)	
					0080/0662	SEIPSTOWN RD (SR3014 SEG 0010/0000)	
	020201 FT				020210 FT	2 0 39066 0 00 0240+75	
					0080/0000	LENGTH(AH 3352 BK 1928)	
COMMERCE CR (T559)	0070/1187	==			0070/1187	W HILLS CT (TWP)	
					0070/0500	(APRA) BANDIT TRUCK STO ENTRANCE TO TRUCK STOP (PRDR) RAMP L RD (SR8002 SEG 0250/0000) RAMP J RD (SR8002 SEG 0500/0599)	
					0070/0267	BMS EN 39/0863/0070/0000	
	018273 FT				0070/0122	2 0 39066 0 00 0221+75	
					018282 FT	1-78 WEST	
					0070/0000	BMSBG 39/0863/0070/0000 LENGTH(AH 1928 BK 2299) RAMP M RD (SR8002 SEG 0010/0766) RAMP K RD (SR8002 SEG 0750/0000)	
					0060/2140		

EXTRACT DATE: 12/28/2024 ROADWAY MANAGEMENT SYSTEM PAGE NUMBER: 95
PRINT DATE: 12/30/2024 SLD COUNTY/SR - ANNUAL PRINT COUNTY: LEHIGH

DIR: N TOTAL LEN: 14.006 MI. DIST: 05-3 SR: 863
LEFT MUN: WEISENBERG T RIGHT MUN: WEISENBERG T

FROM 8002/0010 SH
(CONN)

0060/2068

==
==

0060/2054 TO 8002/0750 SH
(CONN)
(APRA) ENTRANCE TO SHED
PENNDOT STOCKPILE #09
0060/2032 (GOVT)
(APRA) LASCO STEEL EREC
NC GO LDEN KEY RD
0060/1666 OLD ROUTE 22
(SR3022 SEG 0050/0000)

SIEGFRIEDALE RD
(T560)

015974 FT

0060/0000

==
POI
==

015983 FT 2 0 39066 0 00 0198+40
(APRA) WALBERT TRUCKING
5 0060/0000 LENGTH(AH 2299 BK 2870)
KATEM CT
0050/2475 (TWP)

013104 FT

013113 FT 2 0 39066 0 00 0170+47
5 0050/0000 LENGTH(AH 2870 BK 2710)

2 0 39066 0 00 0142+72 010394 FT
HELFFRICH RD
(T549) 0040/0000

==
==
==

0040/1152 KECKS RD
(T545)
010403 FT
5 0040/0000 LENGTH(AH 2710 BK 3492)

0030/1985 KLINE'S MILL RD
(T556)

EXTRACT DATE: 12/28/2024 ROADWAY MANAGEMENT SYSTEM PAGE NUMBER: 94
PRINT DATE: 12/30/2024 SLD COUNTY/SR - ANNUAL PRINT COUNTY: LEHIGH

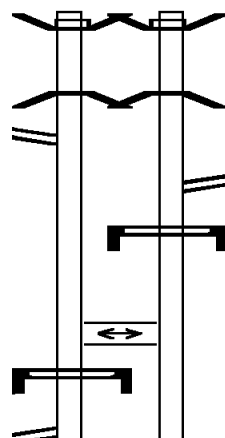
DIR: N TOTAL LEN: 14.006 MI. DIST: 05-3 SR: 863
LEFT MUN: WEISENBERG T RIGHT MUN: WEISENBERG T

006902 FT		006911 FT	2 0 39066 0 00 0107+59 WEISENBERG UPPER MACUNGIE T
		5 0030/0000	LENGTH(AH 3492 BK 3637)
003265 FT		003274 FT	2 0 39066 0 00 0071+30 ZIEGELS CHURCH RD (SR4003 SEG 0010/0000)
		5 0020/0000	LENGTH(AH 3637 BK 3181)
FOLK RD (T554)	0010/2389		
		0010/1054	BMS EN 39/0863/0010/1036 2 0 39066 0 00 0039+56 SCHAEFER RUN
		0010/1036	BMS BG 39/0863/0010/1036
SCHANTZ RD (SR3012 SEG 0004/0753)	0010/0282		
	000084 FT	0010/0127	SCHANTZ RD (SR3012 SEG 0010/0000)
		000093 FT	2 0 39066 0 00 0039+56 MFC BEGIN = D
		5 0010/0000	LENGTH(AH 3181 BK 0093)
0 0 00000 0 00 0000+00 000000 FT		000000 FT	0 0 00000 0 00 0000+00 HAMILTON BL (SR0222 SEG 0021/0569) NC INDEPENDENT RD UP MACUNGIE - HAMILTON (GOVT) HAMILTON BL (SR0222 SEG 0021/0569) MFC BEGIN = D LENGTH(AH 0084 BK 0000)
		5 0004/0000	LENGTH(AH 0093 BK 0000)

EXTRACT DATE: 12/28/2024 ROADWAY MANAGEMENT SYSTEM PAGE NUMBER: 93
PRINT DATE: 12/30/2024 SLD COUNTY/SR - ANNUAL PRINT COUNTY: LEHIGH

DIR: B TOTAL LEN: 6.558 MI. DIST: 05-3 SR: 378
LEFT MUN: BETHLEHEM C RIGHT MUN: BETHLEHEM C

BMS EN 39/0378/0140/2495 034625 FT
RAMP LC RD INTER-AHD
(SR8020 SEG 0260/2400) 0141/3152
0 0 0000 0 00 0000+00
RAMP 9406
BMS BG 39/0378/0140/2495 0141/2977
RAMP LA RD
(SR8020 SEG 0010/0694) 0141/2562



DIVCON
(CONN) 0141/1227
SIGN: 3 CHORD TRUSS
BMS ID 39/0378/0141/0855 0141/0812
RAMP FA RD
(SR8026 SEG 0520/0000) 0141/0495

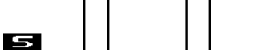
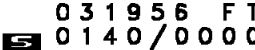







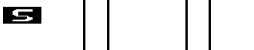
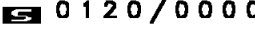


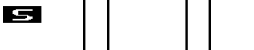
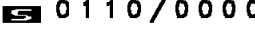

034626 FT BMS EN 39/0378/0140/2495
INTER-AHD RAMP LB RD
0140/2670 (SR8020 SEG 0250/0000)
0 0 0000 0 00 0000+00
RAMP 9406
0140/2495 BMS BG 39/0378/0140/2495

RAMP LD RD
0140/1967 (SR8020 SEG 0750/0000)
SIGN: 3 CHORD TRUSS
0140/1687 BMS ID 39/0378/0140/1634

0140/0756 DIVCON
(CONN)

EXTRACT DATE: 12/28/2024 ROADWAY MANAGEMENT SYSTEM PAGE NUMBER: 92
PRINT DATE: 12/30/2024 SLD COUNTY/SR - ANNUAL PRINT COUNTY: LEHIGH

DIR: B TOTAL LEN: 6.558 MI. DIST: 05-3 SR: 378
LEFT MUN: BETHLEHEM C RIGHT MUN: BETHLEHEM C

1 0 01007 0 00 0138+92 031473 FT		031956 FT	1 0 01007 0 00 0145+16
LENGTH(AH 3152 BK 2463) 0141/0000			LENGTH(AH 2670 BK 2749)
RAMP FB RD			
(SR8026 SEG 0500/0718) 0131/2437			
CATASAUQUA RD			CATASAUQUA RD
OP ID 39/1020/0010/0000 0131/1971		0130/1739	OP ID 39/1020/0010/0000
T. MONOCACY			T. MONOCACY
STRUCTURE LENGTH 17 FT			STRUCTURE LENGTH 17 FT
BMSID 39/0378/0130/1236 0131/1552		0130/1236	BMSID 39/0378/0130/1236
CROSSOVER RD			CROSSOVER RD
(CONN) 0131/1122		0130/0902	(CONN)
1 0 01007 0 00 0112+75 029010 FT		029207 FT	1 0 01007 0 00 0117+44
LENGTH(AH 2463 BK 2684) 0131/0000			LENGTH(AH 2749 BK 2681)
NORFOLK SOUTHERN			SIGN: 2 CHORD TRUSS
OVERPASS IS RR X-ING 0121/2109		0120/2362	BMSID 39/0378/0120/2362
EATON AV			NORFOLK SOUTHERN
OP ID 39/1018/0010/0000 0121/1557		0120/1860	OVERPASS IS RR X-ING
			EATON AV
		0120/1354	OP ID 39/1018/0010/0000
1 0 01007 0 00 0088+48 026326 FT		026526 FT	1 0 01007 0 00 0089+93
LENGTH(AH 2684 BK 2661) 0121/0000			LENGTH(AH 2681 BK 2073)
FOURTEENTH AV			FOURTEENTH AV
OP ID 39/1031/0010/0000 0111/1697		0110/0980	OP ID 39/1031/0010/0000
SIGN: 3 CHORD TRUSS			
BMSID 39/0378/0111/0480 0111/0480			
RAMP DA RD			
(SR8024 SEG 0510/0000) 0111/0240			
1 0 01007 0 00 0062+38 023665 FT		024453 FT	1 0 01007 0 00 0069+20
LENGTH(AH 2661 BK 2570) 0111/0000			LENGTH(AH 2073 BK 2097)
RAMP DB RD			RAMP CA RD
(SR8024 SEG 0500/0887) 0101/2187		0100/1382	(SR8024 SEG 0760/0905)
EIGHTH AV			RAMP CB RD
OP ID 39/1011/0010/0000 0101/1840		0100/0950	(SR8024 SEG 0750/0000)
			EIGHTH AV
		0100/0678	OP ID 39/1011/0010/0000

EXTRACT DATE: 12/28/2024 ROADWAY MANAGEMENT SYSTEM PAGE NUMBER: 91
PRINT DATE: 12/30/2024 SLD COUNTY/SR - ANNUAL PRINT COUNTY: LEHIGH

DIR: B TOTAL LEN: 6.558 MI. DIST: 05-3 SR: 378
LEFT MUN: BETHLEHEM C RIGHT MUN: BETHLEHEM C

1 0 01007 0 00 0035+74 021095 FT
LENGTH(AH 2570 BK 2551) 0101/0000

BMS EN 39/0378/0091/1521 0091/1641
1 0 01007 0 00 0025+00

UNION BLVD.
BMS BG 39/0378/0091/1521 0091/1473
SIGN: 3 CHORD TRUSS

BMS ID 39/0378/0091/1500 0091/1452
RAMP AC RD

(SR8022 SEG 0260/0000) 0091/1353
RAMP AB RD

(SR8022 SEG 0250/0740) 0091/0812
BROAD ST

OP ID 39/1016/0010/0000 0091/0533
1 0 01007 0 00 0010+09 018544 FT

LENGTH(AH 2551 BK 1110) 0091/0000

BMS EN 39/0378/0080/0076 0081/0101
1 0 01007 0 00 0000+07

EARTH EMBANKMENT
BMS BG 39/0378/0080/0076 0081/0041

1 0 01007 0 00 0000+00 017434 FT
LENGTH(AH 1110 BK 1607) 0081/0000

BMS EN 39/0378/0074/0000 0075/1607
SIGN: 3 CHORD TRUSS

BMS ID 39/0378/0074/1535 0075/1535

1 0 00297 0 00 0160+09 015827 FT
NC SPUR RT
WYANDOTTE ST INTER-BK

0100/0118

022356 FT

0100/0000

0090/3515

0090/3337

0090/2280

0090/1719

0090/1521

0090/0579

018488 FT

0090/0000

0080/0136

0080/0076

0080/0039

017434 FT

0080/0000

0074/1607

0074/1535

015827 FT

NC SPUR RT

INTER-BK

RAMP BB RD
(SR8024 SEG 0020/1058)
1 0 01007 0 00 0048+18
LENGTH(AH 2097 BK 3868)
RAMP BA RD
(SR8024 SEG 0010/0000)
SIGN: 3 CHORD TRUSS
BMS ID 39/0378/0090/3337

RAMP AA RD
(SR8022 SEG 0750/0715)
BMS EN 39/0378/0090/1521
1 0 01007 0 00 0025+17
UNION BLVD
BMS BG 39/0378/0090/1521

BROAD ST
OP ID 39/1016/0010/0000
1 0 01007 0 00 0009+85
LENGTH(AH 3868 BK 1054)

BMS EN 39/0378/0080/0076
1 0 01007 0 00 0000+07
EARTH EMBANKMENT
BMS BG 39/0378/0080/0076
MAIN ST
(CITY)

1 0 01007 0 00 0000+00
LENGTH(AH 1054 BK 1607)
BMS EN 39/0378/0074/0000
SIGN: 3 CHORD TRUSS
BMS ID 39/0378/0074/1535

1 0 00297 0 00 0160+09
WYANDOTTE ST
(SR0378 SEG 0070/1261)


```

W. LEHIGH ST
BMSBG 39/0378/0074/0000
MFC BEGIN = B
BK-NORTHAMPTON (48)
0074/0000 LTH AH 001607 BK 000100
015827 FT AH-NORTHAMPTON (48)
7072/0000 LTH AH 000100 BK 002222
INTER-AHD SR 0378 SH
(SR0378 SEG 0010/0000)
0070/2222 UPPER SAUCON T
COLESVILLE RD
0070/2183 (TS17)

OLD SAUCON DR
(PRDR)

0070/0490

013605 FT 1 0 00297 0 00 0136+30
0070/0000 LENGTH(AH 2222 BK 2087)

TR.SAUCON CK
STRUCTURE LENGTH 12 FT
0060/0349 BMSID 39/0378/0060/0349
FROM 2036/0060 SH
0060/0106 (CONN)
011518 FT 1 0 00297 0 00 0115+43
E SAUCON VALLEY RD
(SR2036 SEG 0060/0000)

0060/0000 LENGTH(AH 2087 BK 1875)

009643 FT OLD BETHLEHEM PK
(T835)
0050/0000 LENGTH(AH 1875 BK 2448)

```

EXTRACT DATE: 12/28/2024 ROADWAY MANAGEMENT SYSTEM PAGE NUMBER: 89
PRINT DATE: 12/30/2024 SLD COUNTY/SR - ANNUAL PRINT COUNTY: LEHIGH

DIR: B TOTAL LEN: 6.558 MI. DIST: 05-3 SR: 378
LEFT MUN: UPPER SAUCON T RIGHT MUN: UPPER SAUCON T

007195 FT

0040/0863 BMSEN 39/0378/0040/0764
1 0 00297 0 00 0079+64

0040/0764 BMSBG 39/0378/0040/0764
SAUCON CREEK

007195 FT 1 0 00297 0 00 0072+03
SPRING VALLEY RD

0040/0000 (SR2034 SEG 0010/0000)
LENGTH(AH 2448 BK 2271)

0030/1356 LANDIS MILL RD
(T110)

004924 FT

004924 FT 1 0 00297 0 00 0049+44
0030/0000 LENGTH(AH 2271 BK 2339)

002585 FT

002585 FT 1 0 00297 0 00 0027+00
PRESTON LN
(T844)

0020/0000 LENGTH(AH 2339 BK 2585)

000000 FT

0010/0303 OLD BETHLEHEM PK
(T835)
FROM 0309/0050 SH

0010/0095 (CONN)
000000 FT 1 0 00297 0 00 0000+00

NC SR 0378 SH
SR 309 SH
(SR0309 SEG 0050/0162)

INTER-BK MAIN ST
(SR2045 SEG 0050/2613)
MFC BEGIN = B

0010/0000 LENGTH(AH 2585 BK 0000)

EXTRACT DATE: 12/28/2024 ROADWAY MANAGEMENT SYSTEM PAGE NUMBER: 88
PRINT DATE: 12/30/2024 SLD COUNTY/SR - ANNUAL PRINT COUNTY: LEHIGH

DIR: B TOTAL LEN: 6.163 MI. DIST: 05-3 SR: 329
LEFT MUN: WHITEHALL T RIGHT MUN: WHITEHALL T

032539 FT

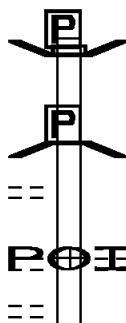
RAILROAD ST
(TWP)

FRONT ST
(TWP)
UNKNOWN AL
(TWP)

0130/0666

0130/0312

0130/0159



032539 FT AH-NORTHAMPTON (48)
INTER-AHD BMSBN 39/0329/0130/0882
MAIN ST
(SR0329 SEG 0010/0000)
0130/1457 BRIDGE POSTED (TONS)
0 0 0000 0 00 0000+00
SGL 11 COMB 17
LEHIGH RIVER
0130/0882 BMSBG 39/0329/0130/0882
(APRA) LA FARGE CORPORA
LA FARGE CORPORATION
0130/0312 (PRDR)

EXTRACT DATE: 12/28/2024 ROADWAY MANAGEMENT SYSTEM PAGE NUMBER: 87
PRINT DATE: 12/30/2024 SLD COUNTY/SR - ANNUAL PRINT COUNTY: LEHIGH

DIR: B TOTAL LEN: 6.163 MI. DIST: 05-3 SR: 329
LEFT MUN: WHITEHALL T RIGHT MUN: WHITEHALL T

031082 FT		031082 FT	1 0 00175 0 00 0011+26 (APRA) JOSEPH CICCONE COPLAY RD (TWP)
SECOND ST (SR1027 SEG 0010/0000) 0130/0000	==	0130/0000	LENGTH(AH 1457 BK 2884) GAVALLA ST (TWP)
THIRD ST (TWP) 0120/2575	==	0120/2706	
FOURTH ST (TWP) 0120/2279	==		
WILLOW ST (TWP) 0120/2074	==		
EIGHTH ST (TWP) 0120/0393	==		
2 0 39050 0 01 0160+39 028198 FT	==	0120/0088	FORNACIARI DR (TWP)
HILLSIDE AV (TWP) 0120/0000	==	028198 FT	
	==	0120/0000	LENGTH(AH 2884 BK 1435) UNKNOWN AL (TWP)
	==	0110/0971	UNKNOWN AL (TWP)
	==	0110/0712	
026763 FT		026763 FT	2 0 39050 0 01 0146+35 MACARTHUR RD (SR0145 SEG 0220/0000) (SR0145 SEG 0221/0000)
SPRUCE ST (TWP) 0100/2563	==	0110/0000	MFC BEGIN = B LENGTH(AH 1435 BK 2941)
ALLEY (TWP) 0100/2125	==	0100/2125	KUHN LN (TWP)
ALLEY (TWP) 0100/1996	==		
HARRISON ST (TWP) 0100/1733	==		
WILSON ST (TWP) 0100/1398	==		
	==	0100/1342	EDNA LN (TWP) UNKNOWN AL

EXTRACT DATE: 12/28/2024 ROADWAY MANAGEMENT SYSTEM PAGE NUMBER: 86
PRINT DATE: 12/30/2024 SLD COUNTY/SR - ANNUAL PRINT COUNTY: LEHIGH

DIR: B TOTAL LEN: 6.163 MI. DIST: 05-3 SR: 329
LEFT MUN: WHITEHALL T RIGHT MUN: WHITEHALL T

UNKNOWN AL (TWP)	0100/1097	==	0100/1147 (TWP)
ROOSEVELT ST (TWP)		==	
HOFFMAN DR (TWP)	0100/0965	==	
ALLEY (TWP)	0100/0742	==	
UNKNOWN AL (TWP)	0100/0643	==	0100/0689 EGYPT CEMETERY RD (TWP)
CHURCH ST (TWP)	0100/0024 023822 FT	==	0100/0024 023822 FT 2 0 39050 0 00 0115+69 CHURCH ST (SR1023 SEG 0050/1014)
FAIRVIEW ALLEY (TWP)	0090/3474	==	0100/0000 LENGTH(AH 2941 BK 3572)
		==	0090/3406 PETERS LN (TWP)
		==	0090/3062 BANK ST (TWP)
		==	0090/2791 CENTER ST (TWP)
		==	0090/2404 LEE ST (TWP)
WEST ST (SR1025 SEG 0010/0000)	0090/2124	==	0090/2047 STANLEY LN (TWP)
WEST ST (TWP)	0090/0763	==	0090/1260 RELIANCE ST (TWP)
ALICE LN (TWP)	0090/0374 020250 FT	==	0090/0724 (APRA) ORMROD EASTERN I QUARRY ST (T695)
		==	020250 FT 2 0 39050 0 00 0080+09 NC MAIN ST WHITEHALL NORTH WHITEHALL T
		==	0090/0000 LENGTH(AH 3572 BK 2094)

DIR: B TOTAL LEN: 6.163 MI. DIST: 05-3 SR: 329
LEFT MUN: NORTH WHITEHALL T RIGHT MUN: NORTH WHITEHALL T

DIR: B TOTAL LEN: 6.163 MI. DIST: 05-3 SR: 329
LEFT MUN: NORTH WHITEHALL T RIGHT MUN: NORTH WHITEHALL T

EXTRACT DATE: 12/28/2024 ROADWAY MANAGEMENT SYSTEM PAGE NUMBER: 83
PRINT DATE: 12/30/2024 SLD COUNTY/SR - ANNUAL PRINT COUNTY: LEHIGH
DIR: N TOTAL LEN: 25.695 MI. DIST: 05-3 SR: 309
LEFT MUN: LYNN T RIGHT MUN: LYNN T

132766 FT

135670 FT AH-SCHUYLKILL (53)
INTER-AHD SR 0309 SH
0610/3042 (SR0309 SEG 0010/0000)
DEER RUN RD
0610/2897 (T780)

1 0 00226 0 01 0621+70 129724 FT
GUN CLUB RD
(T770) 0610/0000

132628 FT
5 0610/0000 LENGTH(AH 3042 BK 2061)

127663 FT

130567 FT 1 0 00226 0 01 0601+46
5 0600/0000 LENGTH(AH 2061 BK 2017)

EXTRACT DATE: 12/28/2024 ROADWAY MANAGEMENT SYSTEM PAGE NUMBER: 82
PRINT DATE: 12/30/2024 SLD COUNTY/SR - ANNUAL PRINT COUNTY: LEHIGH

DIR: N TOTAL LEN: 25.695 MI. DIST: 05-3 SR: 309
LEFT MUN: LYNN T RIGHT MUN: LYNN T

125646 FT

128550 FT 1 0 00226 0 01 0581+29
S 0590/0000 LENGTH(AH 2017 BK 2514)

123132 FT

126036 FT 1 0 00226 0 01 0554+89
S 0580/0000 LENGTH(AH 2514 BK 2715)

120417 FT

0570/0012 BMS EN 39/0309/0570/0000
123321 FT 1 0 00226 0 01 0527+68
T. ONTELAUNEE
S 0570/0000 BMSBG 39/0309/0570/0000
LENGTH(AH 2715 BK 2774)

117643 FT

MOSSERVILLE RD
(SR4024 SEG 0050/0000) 0550/1903

120547 FT 1 0 00226 0 01 0499+95
S 0560/0000 LENGTH(AH 2774 BK 2375)
0550/1903 MOUNTAIN RD
(SR4024 SEG 0050/0000)
ONTELAUNEE
STRUCTURE LENGTH 20 FT
0550/1421 BMSID 39/0309/0550/1475

115268 FT

118172 FT 1 0 00226 0 01 0475+83
S 0550/0000 LENGTH(AH 2375 BK 2421)

	112847 FT				115751 FT	1 0 00226 0 01 0451+62
					5 0540/0000	LENGTH(AH 2421 BK 3056)
SPRING HOUSE RD (T719)	0530/0948	==	==	0530/0948	AUTUMN RD (T776)	
	109791 FT			112695 FT	1 0 00226 0 01 0421+59	
					MEMORIAL RD	
				5 0530/0000	(SR4028 SEG 0010/0000)	
					LENGTH(AH 3056 BK 2176)	
				0520/1809	ELDA DR	
					(PRDR)	
				0520/1187	BMS EN 39/0309/0520/1172	
					1 0 00226 0 01 0411+40	
				0520/1172	T.OUNTELAUNE	
					BMSBG 39/0309/0520/1172	
	107615 FT			110519 FT	1 0 00226 0 01 0399+68	
					NC AP PALACHIAN PY	
				5 0520/0000	LENGTH(AH 2176 BK 3111)	
					LOCHLAND RD	
				0510/3029	(T776)	
TO 0143/0150 SH (CONN)	0510/2671	==				
KINGS HW						
(SR0143 SEG 0150/2981)	0510/2456	==				
FROM 0143/0150 SH						
(CONN)	0510/2292	==				
	104504 FT			107408 FT	1 0 00226 0 00 0366+00	
					LOY RD	
					(T767)	
				5 0510/0000	LENGTH(AH 3111 BK 2565)	
SCHNEIDER SHULE RD					HUNTERS HILL RD	

EXTRACT DATE: 12/28/2024 ROADWAY MANAGEMENT SYSTEM PAGE NUMBER: 80
PRINT DATE: 12/30/2024 SLD COUNTY/SR - ANNUAL PRINT COUNTY: LEHIGH

DIR: N TOTAL LEN: 25.695 MI. DIST: 05-3 SR: 309
LEFT MUN: LYNN T RIGHT MUN: LYNN T

(PRDR)
WEISS RD
(T862)

0500/1777
0500/1718

==
==

0500/1777 (T767)

101939 FT

104843 FT 1 0 00226 0 00 0340+25
NC JORDAN RD
5 0500/0000 LENGTH(AH 2565 BK 2256)
LYNN
0490/2193 HEIDELBERG T

LONG CT
(SR4029 SEG 0020/0386) 0490/1380

==

NORTHWEST RD
(SR4029 SEG 0020/0386)
0490/1380

1 0 00226 0 00 0316+85 099683 FT
WEISS RD
(T859) 0490/0000

==

102587 FT
5 0490/0000 LENGTH(AH 2256 BK 2726)
0480/2046 BMS EN 39/0309/0480/2029
0 0 00000 0 00 0000+00
TR. JORDAN CK
0480/2029 BMSBG 39/0309/0480/2029
COUNTRY RD
0480/1267 (T788)

096957 FT

099861 FT 1 0 00226 0 00 0290+75
5 0480/0000 LENGTH(AH 2726 BK 2511)

094446 FT

0470/0019 BMS EN 39/0309/0470/0000
097350 FT 1 0 00226 0 00 0265+35
TR. JORDAN CK
BMSBG 39/0309/0470/0000
5 0470/0000 LENGTH(AH 2511 BK 2470)

TO 0100/0340 SH

DIST: 05-3 SR: 309
RIGHT MUN: HEIDELBERG T



$\begin{array}{c} \text{---} \\ \text{---} \end{array}$	$\begin{array}{c} \text{---} \\ \text{---} \end{array}$
---	---

087793 FT
0440/0000

KRAUSE RD
(TB40)

1 0 00226 0 00 0169+73
LENGTH(AH 3564 BK 2981)

EXTRACT DATE: 12/28/2024 ROADWAY MANAGEMENT SYSTEM PAGE NUMBER: 78
PRINT DATE: 12/30/2024 SLD COUNTY/SR - ANNUAL PRINT COUNTY: LEHIGH

DIR: N TOTAL LEN: 25.695 MI. DIST: 05-3 SR: 309
LEFT MUN: HEIDELBERG T RIGHT MUN: HEIDELBERG T

SELL RD
(T672)

0430/0361 ==
081908 FT

084812 FT 1 0 00226 0 00 0140+00

LOWHILL RD
(T672)

5 0430/0000 LENGTH(AH 2981 BK 3316)

078592 FT

0420/0021 BMS EN 39/0309/0420/0000
081496 FT 1 0 00226 0 00 0106+99

TR. MILL CK.

5 0420/0000 BMSBG 39/0309/0420/0000
LENGTH(AH 3316 BK 2839)

MILL CREEK RD
(SR4009 SEG 0050/1282) 0410/1306

0410/1600 NEWSIDE RD
(SR4009 SEG 0060/0000)

0410/0974 BMS EN 39/0309/0410/0929
1 0 00226 0 00 0087+80

MILL CREEK

0410/0929 BMSBG 39/0309/0410/0929

075753 FT

078657 FT 1 0 00226 0 00 0078+51
NC SR 0309 SH

HEIDELBERG

5 0410/0000 NORTH WHITEHALL T
LENGTH(AH 2839 BK 2649)

0400/0352 BROOK ST
0400/0299 (T730)
BMS EN 39/0309/0400/0263
1 0 00226 0 00 0054+65
TRIB. MILL CREEK.

EXTRACT DATE: 12/28/2024 ROADWAY MANAGEMENT SYSTEM PAGE NUMBER: 77
PRINT DATE: 12/30/2024 SLD COUNTY/SR - ANNUAL PRINT COUNTY: LEHIGH

DIR: N TOTAL LEN: 25.695 MI. DIST: 05-3 SR: 309
LEFT MUN: NORTH WHITEHALL T RIGHT MUN: NORTH WHITEHALL T

073104 FT

0400/0263 BMSBG 39/0309/0400/0263
076008 FT 1 0 00226 0 00 0052+02
5 0400/0000 LENGTH(AH 2649 BK 2649)

WELBY DR
(TWP)

0390/0233
070455 FT

==

073359 FT 1 0 00226 0 00 0020+10
5 0390/0000 LENGTH(AH 2649 BK 2409)

HILTON RD
(T916)

0380/1916

==

MILL RD
(T839)
OLD ROUTE 309
(TWP)

0380/0469
0380/0138
068046 FT

==

==

0380/0469 CLAUSS RD
(T863)

070950 FT 1 0 00226 0 00 0000+00
MAIN ST
(SR0873 SEG 0010/0000)
NC SUMMIT RD

5 0380/0000 LENGTH(AH 2409 BK 2483)

KOHLER LN
(TWP)
GAME PRESERVE RD
(SR4007 SEG 0110/2654)

0370/1242
0370/0989

==

==

0370/1844 STAR LN
(TWP)
0370/1269 SPRUCE ST
(T682)

0370/0798 PARKLAND CT
(TWP)

1 0 00163 0 00 0461+74 065563 FT
ORCHARD RD
(T684)
LC TO LCCC
(CONN)
ENTR TO LCCC
(PRDR)

0370/0000
0360/1943
0360/1836

==

==

068467 FT SAND SPRING RD
(SR4010 SEG 0010/0000)
5 0370/0000 LENGTH(AH 2483 BK 2482)

0360/1836 (APRA) ENTR TO LCCC

EXTRACT DATE: 12/28/2024 ROADWAY MANAGEMENT SYSTEM PAGE NUMBER: 76
PRINT DATE: 12/30/2024 SLD COUNTY/SR - ANNUAL PRINT COUNTY: LEHIGH

DIR: N TOTAL LEN: 25.695 MI. DIST: 05-3 SR: 309
LEFT MUN: NORTH WHITEHALL T RIGHT MUN: NORTH WHITEHALL T

ELBERTA DR
(TWP)

0360/0085
063081 FT

==

065985 FT 1 0 00163 0 00 0435+69
0360/0000 LENGTH(AH 2482 BK 0932)

1 0 00163 0 00 0427+50 062149 FT
RITTER CT
(T600) 0354/0000

00 00

065053 FT
0354/0000 MFC BEGIN = B
LENGTH(AH 0932 BK 1922)

OLD PACKHOUSE RD
(T683)
PENNSYLVANIA DR
(T980)

0351/1089

00 0000 00

OLD PACKHOUSE RD
(T683)
PENNSYLVANIA DR
(T980)

0350/1089

1 0 00163 0 00 0408+28 060227 FT
LEVANS RD
(SR4008 SEG 0010/0000)

00 0000 00

063131 FT 1 0 00163 0 00 0408+28
LEVANS RD
(SR4008 SEG 0010/0000)

LENGTH(AH 1922 BK 0531) 0351/0000
1 0 00163 0 00 0402+97 059696 FT
MFC BEGIN = B
LENGTH(AH 0531 BK 2992) 0343/0000

00 0000 00

00 0000 00

0350/0000 LENGTH(AH 1922 BK 0531)
062600 FT 1 0 00163 0 00 0402+97
0342/0000 MFC BEGIN = B
LENGTH(AH 0531 BK 2992)

CORTLAND DR
(T959)

0340/1516

== ==

0340/1516 GOLDEN DR
(T959)

1 0 00163 0 00 0373+00 056704 FT
SHANKWEILER RD
(T674) 0340/0000
DAISY AV
(T849) 0330/1761

00 00

==

0340/0746 EASTVIEW DR
(T961)
059608 FT SHANKWEILER RD
(SR4006 SEG 0010/0000)
0340/0000 LENGTH(AH 2992 BK 2222)

BOXWOOD CR
(T926)

0330/1342

==

0330/1433 MAGNOLIA RD
(TWP)

DIR: N TOTAL LEN: 25.695 MI. DIST: 05-3 SR: 309
LEFT MUN: NORTH WHITEHALL T RIGHT MUN: NORTH WHITEHALL T

	054482 FT			057386 FT	1 0 00163 0 00 0351+95 WOLFS CROSSING RD (T677)
		==		5 0330/0000	LENGTH(AH 2222 BK 2556)
		==		0320/2446	SYBIL DR (TWP)
		==		0320/2337	MURRAY ST (TWP)
WOODLEA RD (T673)	0320/0739	==		0320/0646	UNKNOWN RD (TWP)
1 0 00163 0 00 0325+28 051926 FT KERNSVILLE RD (SR4003 SEG 0210/0000)	0320/0000	==	054830 FT	OREFIELD RD (SR4003 SEG 0210/0000)	
		==	5 0320/0000	LENGTH(AH 2556 BK 2459)	
SIEGER RD (TWP)	0310/2015	==	0310/2145	NORTH WHITEHALL SOUTH WHITEHALL T	
		==	0310/1808	STADIUM RD (T597)	
TERRACE RD (TWP)	0310/0238 049467 FT	==	052371 FT	1 0 00163 0 00 0301+00 LIME KILN RD (T593)	
		==	5 0310/0000	LENGTH(AH 2459 BK 2604)	
HOFFMANSVILLE RD (T593)	0300/1892	==			
DUBLIN RD (T204)	0300/0472	==	0300/0408	BMSSEN 39/0309/0300/0285 1 0 00163 0 00 0274+37 JORDAN CREEK	

EXTRACT DATE: 12/28/2024 ROADWAY MANAGEMENT SYSTEM PAGE NUMBER: 74
PRINT DATE: 12/30/2024 SLD COUNTY/SR - ANNUAL PRINT COUNTY: LEHIGH

DIR: N TOTAL LEN: 25.695 MI. DIST: 05-3 SR: 309
LEFT MUN: SOUTH WHITEHALL T RIGHT MUN: SOUTH WHITEHALL T

046863 FT
VILLAGE RD
(SR4004 SEG 0070/2836) 0290/2742

SNOWDRIFT RD
(SR4002 SEG 0050/1678) 0290/0485

044121 FT

043121 FT

1 0 00163 0 00 0227+26 042141 FT
POPE RD
(T946)
CHAPMANS RD
(SR4001 SEG 0040/1950)

LENGTH(AH 0980 BK 0699) 0281/0000
(AAR 591374K)#TRKS 01 0271/0418
1 0 00163 0 00 0220+34 041442 FT
CHURCH RD
(T878)

WALBERT AV
(SR1006 SEG 0010/0000)
LENGTH(AH 0699 BK 3694) 0271/0000

0300/0242 BMSBG 39/0309/0300/0285
049767 FT 1 0 00163 0 00 0274+37
S 0300/0000 LENGTH(AH 2604 BK 2742)

HUCKLEBERRY RD
(T559)
0290/1917

TR. JORDAN CK
STRUCTURE LENGTH 12 FT
0290/1277 BMSID 39/0309/0290/1277
0290/0829 UNKNOWN RD
(PRDR)

TR. JORDAN CK
STRUCTURE LENGTH 9 FT
0290/0398 BMSID 39/0309/0290/0312
047025 FT 1 0 00163 0 00 0246+01
PA TPK (I-476)
OP ID 39/7476/9900/5888
S 0290/0000 LENGTH(AH 2742 BK 1000)
POPE RD
(T946)

046025 FT 1 0 00163 0 00 0237+06
MFC BEGIN = B
S 0284/0000 LENGTH(AH 1000 BK 0980)

045045 FT 1 0 00163 0 00 0227+26
POPE RD
(T946)
CHAPMANS RD
(SR4001 SEG 0040/1950)

0280/0000 LENGTH(AH 0980 BK 0701)
S 0270/0449 (AAR 591374K)#TRKS 01
044344 FT 1 0 00163 0 00 0220+34
CHURCH RD
(T878)

WALBERT AV
(SR1006 SEG 0010/0000)
S 0270/0000 LENGTH(AH 0701 BK 3696)
TO 1006/0010 SH
0260/3568 (CONN)

EXTRACT DATE: 12/28/2024 ROADWAY MANAGEMENT SYSTEM PAGE NUMBER: 73
PRINT DATE: 12/30/2024 SLD COUNTY/SR - ANNUAL PRINT COUNTY: LEHIGH

DIR: N TOTAL LEN: 25.695 MI. DIST: 05-3 SR: 309
LEFT MUN: SOUTH WHITEHALL T RIGHT MUN: SOUTH WHITEHALL T

RIDGEVIEW DR
(T600)

0261/1729

00 0000 00
== == ==

0260/1733

RIDGEVIEW DR
(T600)

2 0 39043 0 00 0088+03 037748 FT
SIGN: 3 CHORD TRUSS
BMSID 39/0309/0260/0000
LENGTH(AH 3694 BK 2592) 0261/0000
RAMP E RD
(SR8008 SEG 0250/0000) 0251/2292

RAMP F RD
(SR8008 SEG 0260/0627) 0251/1652

US 22
OP ID 39/0022/0100/0000 0251/1397
RAMP B RD
(SR8008 SEG 0020/0000) 0251/1048

RAMP A RD
(SR8008 SEG 0010/1527) 0251/0291
2 0 39043 0 00 0062+11 035156 FT
SIGN: 3 CHORD TRUSS
BMSID 39/0309/0240/2358
LENGTH(AH 2592 BK 2529) 0251/0000
BMS EN 39/0309/0240/2308 0241/2327
0 0 00000 0 00 0000+00
LIL CEDAR CK
BMSBG 39/0309/0240/2308 0241/2308

SIGN: 4 CHORD TRUSS
BMSID 39/0309/0240/1046 0241/1038

040648 FT 2 0 39043 0 00 0088+45
SIGN: 3 CHORD TRUSS
BMSID 39/0309/0260/0000
LENGTH(AH 3696 BK 2602)

0250/1857 RAMP D RD
(SR8008 SEG 0510/0750)

0250/1573 RAMP C RD
(SR8008 SEG 0500/0000)
US 22
OP ID 39/0022/0100/0000

0250/1003 RAMP G RD
(SR8008 SEG 0750/0985)

0250/0381 RAMP H RD
(SR8008 SEG 0760/0000)

038046 FT 2 0 39043 0 00 0062+43
SIGN: 3 CHORD TRUSS
BMSID 39/0309/0240/2358
LENGTH(AH 2602 BK 2561)
BMS EN 39/0309/0240/2308
0 0 00000 0 00 0000+00
LIL CEDAR CK
BMSBG 39/0309/0240/2308

0240/1046 SIGN: 4 CHORD TRUSS
BMSID 39/0309/0240/1046
0240/0840 RAMP D RD
(SR8013 SEG 0760/0772)

EXTRACT DATE: 12/28/2024 ROADWAY MANAGEMENT SYSTEM PAGE NUMBER: 72
PRINT DATE: 12/30/2024 SLD COUNTY/SR - ANNUAL PRINT COUNTY: LEHIGH

DIR: N TOTAL LEN: 25.695 MI. DIST: 05-3 SR: 309
LEFT MUN: SOUTH WHITEHALL T RIGHT MUN: SOUTH WHITEHALL T

RAMP E RD
(SR8013 SEG 0510/0000) 0241/0803

RAMP F RD
(SR8013 SEG 0500/0744) 0241/0529

BMSID 39/0309/0240/0000 0241/0180
2 0 39043 0 00 0036+82 032627 FT
TILGHMAN ST EB
BMSBG 39/0309/0240/0000
LENGTH(AH 2529 BK 2465) 0241/0000
SIGN: CANTILEVER
BMSID 39/0309/0231/2404 0231/2404

RAMP B RD
(SR8013 SEG 0260/0000) 0231/2088

RAMP A RD
(SR8013 SEG 0250/0765) 0231/1812
SIGN: 4 CHORD TRUSS
BMSID 39/0309/0230/1536 0231/1641
BMSID 39/0309/0230/1273 0231/1432
1 0 00781 0 00 0011+89
BROADWAY
BMSBG 39/0309/0230/1273 0231/1384

1 0 00781 0 00 0026+44 030162 FT
LENGTH(AH 2465 BK 3525) 0231/0000

SOUTH WHITEHALL
UPPER MACUNGIE T 0225/2536
CEDAR CREEK
STRUCTURE LENGTH 8 FT
BMSID 39/0309/0224/1840 0225/2057
SIGN: 4 CHORD TRUSS
BMSID 39/0309/0225/1650 0225/1940

UPPER MACUNGIE
LOWER MACUNGIE T 0225/1596
1-78

0240/0568 RAMP C RD
(SR8013 SEG 0750/0000)

0240/0275 SIGN: CANTILEVER
0240/0180 BMSID 39/0309/0240/0275
035485 FT BMSID 39/0309/0240/0000
2 0 39043 0 00 0036+82
TILGHMAN ST EB
BMSBG 39/0309/0240/0000
LENGTH(AH 2561 BK 2367)

0230/1984 RAMP G RD
(SR8013 SEG 0020/0781)

0230/1742 RAMP H RD
(SR8013 SEG 0010/0000)

0230/1536 SIGN: 4 CHORD TRUSS
0230/1321 BMSID 39/0309/0230/1536
BMSID 39/0309/0230/1273
1 0 00781 0 00 0011+89
BROADWAY
BMSBG 39/0309/0230/1273

033118 FT 1 0 00781 0 00 0024+62
0230/0000 LENGTH(AH 2367 BK 3435)

0224/2134 SOUTH WHITEHALL
UPPER MACUNGIE T

0224/1840 CEDAR CREEK
STRUCTURE LENGTH 8 FT
BMSID 39/0309/0224/1840
UPPER MACUNGIE
0224/1446 LOWER MACUNGIE T

EXTRACT DATE: 12/28/2024 ROADWAY MANAGEMENT SYSTEM PAGE NUMBER: 71
PRINT DATE: 12/30/2024 SLD COUNTY/SR - ANNUAL PRINT COUNTY: LEHIGH

DIR: N TOTAL LEN: 25.695 MI. DIST: 05-3 SR: 309
LEFT MUN: UPPER MACUNGIE T RIGHT MUN: UPPER MACUNGIE T

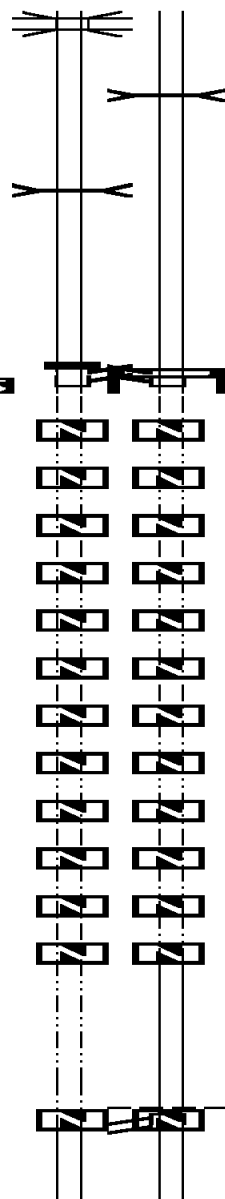
OP ID 39/0078/0534/1762 0225/1456

T. CEDAR
STRUCTURE LENGTH 15 FT
BMSID 39/0078/0540/0031 0225/0464
0 0 00000 0 00 0000+00 026637 FT
SIGN: 4 CHORD TRUSS
BMSID 39/0078/0540/0573

SR 0078 SH
(SR0078 SEG 0540/0573)
SR 0078 SH INTER-BK
(SR0078 SEG 0540/0573)

LTH AH 003525 BK 002617 0225/0000
026637 FT
LTH AH 002617 BK 003175 7221/0000
026637 FT
LTH AH 003175 BK 003091 7211/0000
026637 FT
LTH AH 003091 BK 003052 7201/0000
026637 FT
LTH AH 003052 BK 002499 7191/0000
026637 FT
LTH AH 002499 BK 002031 7181/0000
026637 FT
LTH AH 002031 BK 001466 7171/0000
026637 FT
LTH AH 001466 BK 003507 7161/0000
026637 FT
LTH AH 003507 BK 002527 7151/0000
026637 FT
LTH AH 002527 BK 003513 7141/0000
026637 FT
LTH AH 003513 BK 003258 7131/0000
026637 FT
LTH AH 003258 BK 003614 7121/0000
026637 FT
LTH AH 003614 BK 001627 7115/0000

LTH AH 001627 BK 001721 026637 FT
7101/0000



0224/0570 T. CEDAR
STRUCTURE LENGTH 15 FT
BMSID 39/0078/0540/0031

029683 FT 0 0 00000 0 00 0000+00
SIGN: 4 CHORD TRUSS
BMSID 39/0078/0540/0573
SR 0078 SH
(SR0078 SEG 0541/0570)
SR 0078 SH INTER-BK
(SR0078 SEG 0541/0570)

LTH AH 003435 BK 002640 0224/0000
029683 FT
LTH AH 002640 BK 003293 7220/0000
029683 FT
LTH AH 003293 BK 003109 7210/0000
029683 FT
LTH AH 003109 BK 002986 7200/0000
029683 FT
LTH AH 002986 BK 001846 7190/0000
029683 FT
LTH AH 001846 BK 002738 7180/0000
029683 FT
LTH AH 002738 BK 001439 7170/0000
029683 FT
LTH AH 001439 BK 003508 7160/0000
029683 FT
LTH AH 003508 BK 002529 7150/0000
029683 FT
LTH AH 002529 BK 003346 7140/0000
029683 FT
LTH AH 003346 BK 003498 7130/0000
029683 FT
LTH AH 003498 BK 003591 7120/0000
029683 FT
LTH AH 003591 BK 000833 7114/0000
029683 FT

INTER-AHD SR 0078/0595 SH
(SR0078 SEG 0595/0506)
SR 0078 0595 SH
(SR0078 SEG 0595/0506)
UPPER SAUCON T
LTH AH 000833 BK 002282

EXTRACT DATE: 12/28/2024 ROADWAY MANAGEMENT SYSTEM PAGE NUMBER: 70
PRINT DATE: 12/30/2024 SLD COUNTY/SR - ANNUAL PRINT COUNTY: LEHIGH

DIR: N TOTAL LEN: 25.695 MI. DIST: 05-3 SR: 309
LEFT MUN: UPPER SAUCON T RIGHT MUN: UPPER SAUCON T

RAMP D RD
(SR8028 SEG 0250/0641)
PIKE AV
(SR0145 SEG 0015/0000)
UPPER SAUCON T

INTER-AHD
0093/1721

BMSID 39/0309/0092/0000 0093/0377
0 0 00000 0 00 0000+00 024916 FT
I-78 EB
BMSBG 39/0309/0092/0000
LENGTH(AH 1721 BK 2941) 0093/0000
RAMP RC RD
(SR8028 SEG 0010/0836) 0091/2718

SIGN: 4 CHORD TRUSS
BMSID 39/0309/0090/1158 0091/1158
RAMP RE RD
(SR9405 SEG 0500/0000) 0091/0579

0 0 00000 0 00 0000+00 021975 FT
SAUCON VALLEY RD
(SR2036 SEG 0010/3502)
CENTER VALLEY PY
(SR2044 SEG 0011/0000)
(SR2044 SEG 0010/0000)

0094/0059 BMSID 39/0309/0094/0000
027401 FT 0 0 00000 0 00 0000+00
VERA CRUZ RD
BMSBG 39/0309/0094/0000
LENGTH(AH 2282 BK 2568)
PA 145
0092/1848 OP ID 39/0145/0015/0000

SIGN: 4 CHORD TRUSS
0092/1325 BMSID 39/0309/0092/1325
PIKE AV
0092/1320 (SR0145 SEG 0014/0000)

0092/0377 BMSID 39/0309/0092/0000
024833 FT 0 0 00000 0 00 0000+00
I-78 EB
BMSBG 39/0309/0092/0000
LENGTH(AH 2568 BK 2919)

0090/1597 RAMP RG RD
(SR8028 SEG 0750/0000)
SIGN: CANTILEVER
0090/1543 BMSID 39/0309/0090/1543
SIGN: 4 CHORD TRUSS
0090/1158 BMSID 39/0309/0090/1158

0090/0454 SAUCON VALLEY RD JH
(SR9405 SEG 0760/0596)
LEFT TURN RAMP
0090/0279 (SR9405 SEG 0750/0000)
021914 FT 0 0 00000 0 00 0000+00
SAUCON VALLEY RD
(SR2036 SEG 0010/3502)
CENTER VALLEY PY
(SR2044 SEG 0011/0000)
(SR2044 SEG 0010/0000)

EXTRACT DATE: 12/28/2024 ROADWAY MANAGEMENT SYSTEM PAGE NUMBER: 69
PRINT DATE: 12/30/2024 SLD COUNTY/SR - ANNUAL PRINT COUNTY: LEHIGH

DIR: N TOTAL LEN: 25.695 MI. DIST: 05-3 SR: 309
LEFT MUN: UPPER SAUCON T RIGHT MUN: UPPER SAUCON T

LENGTH(AH 2941 BK 3378) 0091/0000	5	0090/0000	LENGTH(AH 2919 BK 3360)
BMSID 39/0309/0080/3047 0081/3083		0080/3125	BMSID 39/0309/0080/3047
1 0 00153 0 01 0215+65			1 0 00153 0 01 0215+65
SAUCON CK.			SAUCON CK.
BMSBG 39/0309/0080/3047 0081/3005		0080/3047	BMSBG 39/0309/0080/3047

ENTR TO HUCKLEBERRY DR
(TWP) 0081/0750 ==

EXIT FROM HUCKLEBERRY D
(TWP) 0081/0650 ==

1 0 00153 0 01 0185+39 018597 FT
WEST HOPEWELL RD

(T443)
LENGTH(AH 3378 BK 2311) 0081/0000 5

EAST HOPEWELL RD
(T845) 0071/1553 ==

CHESTNUT DR
(T846) 0071/1387 ==

1 0 00153 0 01 0162+49 016286 FT
LENGTH(AH 2311 BK 2091) 0071/0000 5

VALLEY RD
(T458) 0061/1555 ==

TO 2039/0010 SH
(CONN) 0061/0081 ==

1 0 00153 0 00 0141+51 014195 FT

LANARK RD

(SR2039 SEG 0010/0485)

CAMP MEETING RD

(SR2039 SEG 0010/0485)

LENGTH(AH 2091 BK 3432) 0061/0000 5

FROM 2039/0010 SH 0051/3328 ==

(CONN)

DRAINAGE
STRUCTURE LENGTH 0 FT
BMSID 39/0309/0080/0591

0080/0675

018554 FT 1 0 00153 0 01 0185+28
5 0080/0000 LENGTH(AH 3360 BK 2317)

EAST HOPEWELL RD
(T845) 0070/1578 ==

CHESTNUT DR
(T846) 0070/1420 ==

016237 FT 1 0 00153 0 01 0162+70
5 0070/0000 LENGTH(AH 2317 BK 2052)

VALLEY RD
(T458) 0060/1607 ==

014185 FT 1 0 00153 0 00 0140+96

LANARK RD

(SR2039 SEG 0010/0418)

CAMP MEETING RD

(SR2039 SEG 0010/0418)

5 0060/0000 LENGTH(AH 2052 BK 3567)

EXTRACT DATE: 12/28/2024 ROADWAY MANAGEMENT SYSTEM PAGE NUMBER: 68
PRINT DATE: 12/30/2024 SLD COUNTY/SR - ANNUAL PRINT COUNTY: LEHIGH

DIR: N TOTAL LEN: 25.695 MI. DIST: 05-3 SR: 309
LEFT MUN: UPPER SAUCON T RIGHT MUN: UPPER SAUCON T

JARED DR
(TWP)

0051/3001 ==

0050/3123 CAMP MEETING RD
(SR2049 SEG 0010/0000)

1 0 00153 0 00 0105+87 010763 FT
LENGTH(AH 3432 BK 1632) 0051/0000 S
TO 2045/0050 SH
(CONN)
MAIN ST
(SR2045 SEG 0050/2187)

SB TO NB U-TURN
(CONN)
SAUCON CREEK
STRUCTURE LENGTH 21 FT
BMSID 39/0309/0040/0581 0041/0545
1 0 00153 0 00 0090+63 009131 FT
LENGTH(AH 1632 BK 3742) 0041/0000 S

WEST PASSER RD
(SR2028 SEG 0010/0684)
PASSER RD
(SR2028 SEG 0010/0684)
0031/2664
BMSID 39/0309/0030/2261 0031/2257
1 0 00153 0 00 0075+53
TRIB TO TUMBLE BROOK
BMSBG 39/0309/0030/2261 0031/2241
SHORT DR
(T836)
ATR 349 0031/1984 ==
0031/1527M

BMSID 39/0309/0030/0782 0031/0788

0050/0162
010618 FT

S 0050/0000

0040/0930

0040/0581
009134 FT
S 0040/0000

0030/2687
0030/2277

0030/2261

M 0030/1543

0030/0808

SR 0378 SH
(SR0378 SEG 0010/0000)
MAIN ST
(SR2045 SEG 0050/2613)
1 0 00153 0 00 0105+69
TO 0378/0010 SH
(CONN)
LENGTH(AH 3567 BK 1484)

SB TO NB U-TURN
(CONN)
SAUCON CREEK
STRUCTURE LENGTH 21 FT
BMSID 39/0309/0040/0581
1 0 00153 0 00 0090+59
LENGTH(AH 1484 BK 3752)

WEST PASSER RD
(SR2028 SEG 0010/0684)
PASSER RD
(SR2028 SEG 0010/0684)
BMSID 39/0309/0030/2261
1 0 00153 0 00 0075+53
TRIB TO TUMBLE BROOK
BMSBG 39/0309/0030/2261

ATR 349

BMSID 39/0309/0030/0782

DIR: N	TOTAL LEN: 25.695 MI.	DIST: 05-3	SR: 309
LEFT MUN: UPPER SAUCON T		RIGHT MUN: UPPER SAUCON T	
0 00153 0 00 0060+87		1 0 00153 0 00 0060+87	
TUMBLE BROOK		TUMBLE BROOK	
MSBG 39/0309/0030/0782 0031/0762		BMSBG 39/0309/0030/0782	
0 00153 0 00 0052+66 005389 FT		005382 FT 1 0 00153 0 00 0053+05	
NC SR 0309 SH		NC SR 0309 SH	
LENGTH(AH 3742 BK 2488) 0031/0000		LENGTH(AH 3752 BK 2537)	
UPPER SAUCON		UPPER SAUCON	
COOPERSBURG B		COOPERSBURG B	
AIRMOUNT ST		FAIRMOUNT ST	
(BORO)		(BORO)	
0021/2434		0020/2416	
0021/2399		0020/2379	
PRUCE AL		LANDIS ST	
(BORO)		(BORO)	
AIRVIEW ST		OXFORD ST	
(BORO)		(BORO)	
INE AL		STATE ST	
(BORO)		(BORO)	
ANDIS ST		CARPENTER AL	
(BORO)		(BORO)	
0021/1328		0020/0203	
0021/0903		0020/0203	
0021/0411		0020/0412	
0021/0201		0020/0203	
0 00153 0 00 0028+03 002901 FT		002845 FT	
STATION AV		STATION AV	
SR2026 SEG 0030/0000)		(SR2026 SEG 0030/0000)	
0021/0000		0020/0000	
LENGTH(AH 2488 BK 2901) 0021/0000		LENGTH(AH 2537 BK 2845)	
HOMAS ST		THOMAS ST	
(BORO)		(BORO)	
CHARLES ST		CHARLES ST	
(BORO)		(BORO)	
HERRY ST		CHERRY ST	
(BORO)		(BORO)	
COOPERSBURG		COOPERSBURG	
UPPER SAUCON T		UPPER SAUCON T	
0011/2489		0010/2438	
0011/1991		0010/1945	
0011/1500		0010/1451	
0011/1168		0010/1168	
0 00153 0 00 0000+00 000000 FT		000000 FT 1 0 00153 0 00 0000+00	
NC THIR ST		NC THIR ST	
BETHLEHEM PK		BETHLEHEM PK	
SR0309 SEG 0381/0883) INTER-BK		(SR0309 SEG 0380/0870)	
MFC BEGIN = B		MFC BEGIN = B	
0011/0000		0010/0000	
LENGTH(AH 2901 BK 0000) 0011/0000		LENGTH(AH 2845 BK 0000)	

EXTRACT DATE: 12/28/2024 ROADWAY MANAGEMENT SYSTEM PAGE NUMBER: 66
PRINT DATE: 12/30/2024 SLD COUNTY/SR - ANNUAL PRINT COUNTY: LEHIGH
DIR: N TOTAL LEN: 12.040 MI. DIST: 05-3 SR: 222
LEFT MUN: ALLENTOWN C RIGHT MUN: ALLENTOWN C

063570 FT

FIFTEENTH ST
(SR2003 SEG 0010/0000) 0220/3114



063495 FT
INTER-AHD HAMILTON ST (TR 222)
(CITY)
FIFTEENTH ST
(CITY)
0220/3114 FULTON ST

EXTRACT DATE: 12/28/2024 ROADWAY MANAGEMENT SYSTEM PAGE NUMBER: 65
PRINT DATE: 12/30/2024 SLD COUNTY/SR - ANNUAL PRINT COUNTY: LEHIGH

DIR: N TOTAL LEN: 12.040 MI. DIST: 05-3 SR: 222
LEFT MUN: ALLENTOWN C RIGHT MUN: ALLENTOWN C

1 0 00157 0 01 0601+30 060456 FT
TWENTIETH ST
(CITY)

ST ELMO ST
(CITY)

BMS EN 39/0222/0210/3224 0211/3304
1 0 00157 0 01 0596+28

P3
CEDAR CREEK

BMSBG 39/0222/0210/3224 0211/3200
TWENTYFIRST ST
(CITY)

YOCCO DR
(CITY)

TWENTYSECOND ST
(CITY)

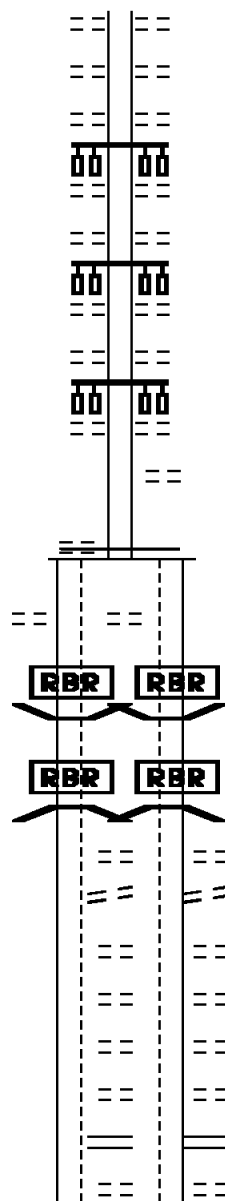
LEH ST
(CITY)

TWENTYTHIRD ST
(CITY)

BERKS ST
(CITY)

TWENTYFOURTH ST
(SR2007 SEG 0040/3207)

MUHLENBERG ST
(CITY)



0220/2792 (CITY)
SIXTEENTH ST
(CITY)
0220/2480 (CITY)
WEST ST
(CITY)
0220/2169 (CITY)
SEVENTEENTH ST
(CITY)

0220/1860 ST CLOUD ST
(CITY)
0220/1554 EIGHTEENTH ST
(CITY)

0220/1242 ST GEORGE ST
(CITY)
0220/0931 NINETEENTH ST
(CITY)

0220/0618 LAFAYETTE ST
(CITY)

0220/0306 MFC BEGIN = B
060381 FT LENGTH(AH 3114 BK 3723)

0220/0000 ST ELMO ST
(CITY)

0210/3410
0210/3328 BMS EN 39/0222/0210/3224
1 0 00157 0 01 0596+28

P3
CEDAR CREEK

0210/3224 BMSBG 39/0222/0210/3224
TWENTYFIRST ST
(CITY)

0210/3096 YOCCO DR
(CITY)

0210/2579 TWENTYSECOND ST
(CITY)

0210/2479 LEH ST
(CITY)

0210/2163 TWENTYTHIRD ST
(CITY)

0210/1855 BERKS ST
(CITY)

0210/1543 TWENTYFOURTH ST
(SR2007 SEG 0040/3207)

0210/1240 MUHLENBERG ST
(CITY)

0210/0934

EXTRACT DATE: 12/28/2024 ROADWAY MANAGEMENT SYSTEM PAGE NUMBER: 64
PRINT DATE: 12/30/2024 SLD COUNTY/SR - ANNUAL PRINT COUNTY: LEHIGH

DIR: N TOTAL LEN: 12.040 MI. DIST: 05-3 SR: 222
LEFT MUN: ALLENTOWN C RIGHT MUN: ALLENTOWN C

TWENTYFIFTH ST (CITY)	0211/0621	==	==	0210/0617	TWENTYFIFTH ST (CITY)
GLENWOOD ST (CITY)	0211/0312	==	==	0210/0313	GLENWOOD ST (CITY)
1 0 00157 0 01 0562+68 056732 FT				056658 FT	1 0 00157 0 01 0564+28
TWENTYSIXTH ST (CITY)				NC HAM	MILTON ST
LEG TO OTT ST (CITY)					TWENTYSIXTH ST (CITY)
LENGTH(AH 3724 BK 2942) 0211/0000	5	==	==	5 0210/0000	LENGTH(AH 3723 BK 2917)
OTT ST (CITY)					OTT ST (CITY)
OTT ST (CITY)	0201/2590	==	==	0200/2575	OTT ST (CITY)
WALNUT ST (CITY)	0201/2015	==	==	0200/2026	WALNUT ST (CITY)
PARK BL (CITY)					PARK BL (CITY)
EMERSON ST (CITY)	0201/1868	==	==	0200/1865	EMERSON ST (CITY)
MILLER ST (CITY)	0201/1561	==	==	0200/1561	MILLER ST (CITY)
EDWARD ST (CITY)	0201/1264	==	==	0200/1263	EDWARD ST (CITY)
COLLEGE DR (CITY)	0201/0975	==	==	0200/0965	COLLEGE DR (CITY)
UNKNOWN RD (PRDR)					UNKNOWN RD (PRDR)
1 0 00157 0 01 0535+00 053790 FT				0200/0355	
NC HAMILTON ST					
THIRTIETH ST (CITY)				053741 FT	1 0 00157 0 01 0535+00
ALLENTOWN					THIRTIETH ST (CITY)
SOUTH WHITEHALL T				0200/0000	LENGTH(AH 2917 BK 2150)
LENGTH(AH 2942 BK 1767) 0201/0000	5	==	==	5 0190/1974	ALLENTOWN
				0190/1758	SOUTH WHITEHALL T
				0190/1530	READING RD (TWP)
					FOR SR 0222N TO 0222S (CONN)
DRAIN. DITCH					
STRUCTURE LENGTH 14 FT					
BMSID 39/0222/0191/1350	0191/1350				
FOR SR 0222N TO 0222S					
(CONN)	0191/1224				

SHOPPING CENTER DRIVEWA

EXTRACT DATE: 12/28/2024 ROADWAY MANAGEMENT SYSTEM PAGE NUMBER: 63
PRINT DATE: 12/30/2024 SLD COUNTY/SR - ANNUAL PRINT COUNTY: LEHIGH

DIR: N TOTAL LEN: 12.040 MI. DIST: 05-3 SR: 222
LEFT MUN: SOUTH WHITEHALL T RIGHT MUN: SOUTH WHITEHALL T

SHOPPING CENTER DRIVEWA
(PRDR) 0191/0702

1 0 00157 0 01 0518+33 052023 FT
CEDAR CREST BL
(SR1019 SEG 0030/1249)

LENGTH(AH 1767 BK 2473) 0191/0000
SHOPPING CENTER DRIVEWA
(PRDR) 0181/1947

HAINES MILL RD
(SR2009 SEG 0010/0683) 0181/1210

TO 0222/0180 SH
(CONN) 0181/0442

FROM 0222/0180 SH
(CONN) 0181/0285

1 0 00157 0 01 0490+59 049550 FT
NC HAMILTON BL BP
LENGTH(AH 2473 BK 2270) 0181/0000

RAMP RD
(SR9404 SEG 0010/0000) 0171/0445
1 0 00157 0 00 0438+50 047280 FT
LINCOLN AV
(T518)
LINCOLN AV
(T481)

LENGTH(AH 2270 BK 1782) 0171/0000
SIGN: 4 CHORD TRUSS
BMSID 39/0222/0160/1479 0161/1521

0190/1107 (PRDR)

051591 FT 1 0 00157 0 01 0513+50
CEDAR CREST BL
(SR1019 SEG 0030/0000)

0190/0000 LENGTH(AH 2150 BK 1774)

0180/1553 HAINES MILL RD
0180/1467 (SR2009 SEG 0004/0000)
BMSID 39/0222/0180/1456
0 0 00000 0 00 0000+00
T.CEDAR CK.
0180/1456 BMSBG 39/0222/0180/1456

0180/0402 FROM 0222/0181 SH
(CONN)

0180/0270 TO 0222/0181 SH
049817 FT (CONN)
1 0 00157 0 01 0490+59
BIRCH AV
(TWP)
0180/0000 LENGTH(AH 1774 BK 2291)

047526 FT 1 0 00157 0 00 0438+50
LINCOLN AV
(T518)
LINCOLN AV
(T481)

0170/0000 LENGTH(AH 2291 BK 1728)
SIGN: 4 CHORD TRUSS
BMSID 39/0222/0160/1479
RAMP HD RD

EXTRACT DATE: 12/28/2024 ROADWAY MANAGEMENT SYSTEM PAGE NUMBER: 62
PRINT DATE: 12/30/2024 SLD COUNTY/SR - ANNUAL PRINT COUNTY: LEHIGH

DIR: N TOTAL LEN: 12.040 MI. DIST: 05-3 SR: 222
LEFT MUN: SOUTH WHITEHALL T RIGHT MUN: SOUTH WHITEHALL T

RAMP HB RD (SR8009 SEG 0250/0000) 0161/0957		0160/0987 (SR8009 SEG 0510/1023)
RAMP HA RD (SR8009 SEG 0260/1444) 0161/0417 SIGN: 4 CHORD TRUSS BMSID 39/0222/0161/0115 0161/0115		0160/0582 RAMP HC RD (SR8009 SEG 0500/0000)
1 0 00157 0 00 0428+71 045498 FT I-78 OP ID 39/0078/0544/0329 NC HAMILTON BL LENGTH(AH 1782 BK 1083) 0161/0000		045798 FT 1 0 00157 0 00 0428+71 I-78 OP ID 39/0078/0544/0329 NC HAMILTON BL SOUTH WHITEHALL LOWER MACUNGIE T LENGTH(AH 1728 BK 1135) SIGN: 4 CHORD TRUSS BMSID 39/0222/0150/0972 RAMP HI RD (SR8009 SEG 0010/0753) RAMP HJ RD (SR8009 SEG 0750/0000)
RAMP HI RD (SR8009 SEG 0010/0753) RAMP HJ RD (SR8009 SEG 0750/0000)		0150/1019 0150/0652 0150/0491 TO 8009/0750 SH (CONN)
FROM 8009/0010 SH (CONN) 0151/0490		0150/0241 SIGN: 2 CHORD TRUSS BMSID 39/0222/0150/0196
1 0 00157 0 00 0421+93 044415 FT SOUTH WHITEHALL LOWER MACUNGIE T LENGTH(AH 1083 BK 2924) 0151/0000 SIGN: 4 CHORD TRUSS BMSID 39/0222/0146/2633 0147/2633		044663 FT 1 0 00157 0 00 0421+93 0150/0000 LENGTH(AH 1135 BK 2915) SIGN: 4 CHORD TRUSS BMSID 39/0222/0146/2633 CONNECTOR RD (SR9102 SEG 0010/0328) CEDARBROOK RD (SR2011 SEG 0010/0000) KRESSLER RD (SR2011 SEG 0010/0000)
CEDARBROOK RD (SR2011 SEG 0010/0000) KRESSLER RD (SR2011 SEG 0010/0000)		0146/2633 0146/2370 0146/1950
SIGN: CANTILEVER BMSID 39/0222/0147/1830 0147/1797		0146/0980 BMSID 39/0222/0146/0981 0 0 00000 0 00 0000+00 PVT. RD. BMSBG 39/0222/0147/0968 0147/0968 SIGN: CANTILEVER

[illegible]

EXTRACT DATE: 12/28/2024 ROADWAY MANAGEMENT SYSTEM PAGE NUMBER: 60
PRINT DATE: 12/30/2024 SLD COUNTY/SR - ANNUAL PRINT COUNTY: LEHIGH

DIR: N TOTAL LEN: 12.040 MI. DIST: 05-3 SR: 222
LEFT MUN: UPPER MACUNGIE T RIGHT MUN: UPPER MACUNGIE T

GRANGE RD
(T540)
MILL CREEK RD
(TWP)

LENGTH(AH 2620 BK 2562) 0133/0000

LC FROM GRANGE RD
(CONN)

BMSID 39/0222/0123/1870 0123/2363

0 0 00000 0 00 0000+00

SR 3008

BMSBG 39/0222/0123/1870 0123/1900

SIGN: CANTILEVER

BMSID 39/0222/0123/1107 0123/1107

0 0 00000 0 00 0000+00 030077 FT
LENGTH(AH 2562 BK 2361) 0123/0000

SIGN: CANTILEVER

BMSID 39/0222/0117/0805 0117/0805

0 0 00000 0 00 0000+00 027716 FT
LENGTH(AH 2361 BK 2778) 0117/0000

SIGN: CANTILEVER

BMSID 39/0222/0113/2068 0113/2068

BMSID 39/0222/0113/1798 0113/1871

0 0 00000 0 00 0000+00

NORFOLK SOUTHERN RAIL RR

BMSBG 39/0222/0113/1798 0113/1798

RAMP A RD

(SR8030 SEG 0500/0000) 0113/0958

UNNAMED TRIBUTARY

STRUCTURE LENGTH 19 FT

BMSID 39/0222/0112/0771 0113/0786

BMSID 39/0222/0113/0000 0113/0098

0 0 00000 0 00 0000+00 024938 FT

PA 100 NORTH

BMSBG 39/0222/0113/0000

GRANGE RD
(T540)
MILL CREEK RD
(TWP)

LENGTH(AH 2620 BK 2562)
LC TO MILL CREEK RD
(CONN)

BMSID 39/0222/0122/1847

0 0 00000 0 00 0000+00

SR 3008

BMSBG 39/0222/0122/1847

030347 FT 0 0 00000 0 00 0000+00
LENGTH(AH 2562 BK 2361)

027986 FT 0 0 00000 0 00 0000+00
LENGTH(AH 2361 BK 2778)

BMSID 39/0222/0112/1729

0 0 00000 0 00 0000+00

NORFOLK SOUTHERN RAIL RR

BMSBG 39/0222/0112/1729

RAMP B RD

(SR8030 SEG 0750/1006)

UNNAMED TRIBUTARY

STRUCTURE LENGTH 19 FT

BMSID 39/0222/0112/0771

BMSID 39/0222/0112/0000

0 0 00000 0 00 0000+00

PA 100 NORTH

BMSBG 39/0222/0112/0000

EXTRACT DATE: 12/28/2024 ROADWAY MANAGEMENT SYSTEM PAGE NUMBER: 59
PRINT DATE: 12/30/2024 SLD COUNTY/SR - ANNUAL PRINT COUNTY: LEHIGH

DIR: N TOTAL LEN: 12.040 MI. DIST: 05-3 SR: 222
LEFT MUN: UPPER MACUNGIE T RIGHT MUN: UPPER MACUNGIE T

LENGTH(AH 2778 BK 2542) 0113/0000		0112/0000	LENGTH(AH 2778 BK 2542)
IRON RUN			IRON RUN
STRUCTURE LENGTH 52 FT			STRUCTURE LENGTH 52 FT
BMSID 39/0222/0102/0588 0103/2200		0102/2200	BMSID 39/0222/0102/0588
RAMP D RD			
(SR8030 SEG 0250/0824) 0103/1777		0102/1548	RAMP C RD
			(SR8030 SEG 0010/0000)
			SIGN: CANTILEVER
0 0 00000 0 00 0000+00 022396 FT		0102/0418	BMSID 39/0222/0102/0418
LENGTH(AH 2542 BK 1849) 0103/0000		022666 FT	0 0 00000 0 00 0000+00
		0102/0000	LENGTH(AH 2542 BK 1797)
SIGN: 3 CHORD TRUSS			SIGN: 3 CHORD TRUSS
BMSID 39/0222/0092/0926 0093/0970		0092/0926	BMSID 39/0222/0092/0926
LC TO GRIM RD			
(CONN) 0093/0113			
0 0 00000 0 00 0000+00 020547 FT		020869 FT	0 0 00000 0 00 0000+00
GRIM RD			GRIM RD
(T478)			(T481)
CETRONIA RD			CETRONIA RD
(TWP)			(T485)
LENGTH(AH 1849 BK 2637) 0093/0000		0092/0000	LENGTH(AH 1797 BK 2581)
LC FROM GRIM RD			
(CONN) 0083/2560			
			SIGN: 3 CHORD TRUSS
SIGN: 3 CHORD TRUSS		0082/0999	BMSID 39/0222/0082/0999
BMSID 39/0222/0082/0999 0083/1055			
0 0 00000 0 00 0000+00 017910 FT		018288 FT	0 0 00000 0 00 0000+00
SR 0100 SH			SR 0100 SH
(SR0100 SEG 0133/3428)			(SR0100 SEG 0132/3306)
SR 0100 SH			SR 0100 SH
(SR0100 SEG 0133/3428)			(SR0100 SEG 0132/3306)
LENGTH(AH 2637 BK 1930) 0083/0000		0082/0000	LENGTH(AH 2581 BK 2381)
SIGN: 2 CHORD TRUSS			
BMSID 39/0222/0073/1898 0073/1898		0072/1524	BMSID 39/0222/0072/1403
			0 0 00000 0 00 0000+00
		0072/1403	RTE 100 SB
			BMSBG 39/0222/0072/1403

DIR: N TOTAL LEN: 12.040 MI. DIST: 05-3 SR: 222
LEFT MUN: UPPER MACUNGIE T RIGHT MUN: UPPER MACUNGIE T

SCHAEFER RUN
STRUCTURE LENGTH 20 FT
BMSID 39/0222/0072/0158 0073/0253
0 0 00000 0 00 0000+00 015980 FT
HAMILTON BL
(SR6222 SEG 0011/0000)
NC SR 0222 SH
LENGTH(AH 1930 BK 0943) 0073/0000

0 0 00000 0 00 0000+00 015037 FT
MFC BEGIN = B
LENGTH(AH 0943 BK 2693) 0063/0000
TREELINE DR
(TWP) 0050/2162

NEWTOWN RD
(T856)

012344 FT
0050/0000

009275 FT

0072/1129 BMS EN 39/0222/0072/0992
0 0 00000 0 00 0000+00
BUS 222
0072/0992 BMSBG 39/0222/0072/0992
SCHAEFER RUN
STRUCTURE LENGTH 20 FT
0072/0475 BMSID 39/0222/0072/0158
015907 FT 0 0 00000 0 00 0000+00
HAMILTON BL
(SR6222 SEG 0010/0000)
NC SR 0222 SH
0072/0000 LENGTH(AH 2381 BK 0865)
SIGN: 2 CHORD TRUSS
0062/0835 BMSID 39/0222/0062/0835
015042 FT 0 0 00000 0 00 0000+00
MFC BEGIN = B
0062/0000 LENGTH(AH 0865 BK 2693)

0050/1608 BMS EN 39/0222/0050/1589
0 0 00000 0 00 0000+00
BREINING RUN
0050/1589 BMSBG 39/0222/0050/1589

012349 FT 1 0 00157 0 00 0124+25
BREINIGSVILLE RD
(T858)
0050/0000 LENGTH(AH 2693 BK 3069)

0040/1024 SCHAEFER RUN RD
(TWP)

009280 FT 1 0 00157 0 00 0092+59
0040/0000 LENGTH(AH 3069 BK 3861)

EXTRACT DATE: 12/28/2024 ROADWAY MANAGEMENT SYSTEM PAGE NUMBER: 57
PRINT DATE: 12/30/2024 SLD COUNTY/SR - ANNUAL PRINT COUNTY: LEHIGH

DIR: N TOTAL LEN: 12.040 MI. DIST: 05-3 SR: 222
LEFT MUN: UPPER MACUNGIE T RIGHT MUN: UPPER MACUNGIE T

1 0 00157 0 00 0054+86 005414 FT
LUCENT DR
(PRDR)

0030/0000

004334 FT

BMS EN 39/0222/0020/1322 0021/1381
0 0 00000 0 00 0000+00
SCHAEFER RUN TRIBUTARY
BMSBG 39/0222/0020/1322 0021/1322

FOR SR 0222E TO 0222W
(CONN)
UP MACUNGIE - HAMILTON
(GOVT)
INDEPENDENT RD
(SR0863 SEG 0004/0000) 0021/0661
INDEPENDENT RD
(SR0863 SEG 0005/0000)
UP MACUNGIE - HAMILTON
(GOVT)
FOR SR 0222W TO 0222E
(CONN) 0021/0569
0 0 00000 0 00 0000+00 002278 FT
LENGTH(AH 2056 BK 2278) 0021/0000

FOLK RD
(T554) 0011/1008

0 0 00000 0 00 0000+00 000000 FT
NC HAMILTON BL
KUTZTOWN RD INTER-BK
(SR0222 SEG 0680/3631)
MFC BEGIN = B
LENGTH(AH 2278 BK 0000) 0011/0000

005419 FT TERRY HILL DR
(PRDR)
0030/0000 LENGTH(AH 3861 BK 1080)

004339 FT 0 0 00000 0 00 0000+00
MFC BEGIN = B
0026/0000 LENGTH(AH 1080 BK 2068)

0020/1381 BMS EN 39/0222/0020/1322
0 0 00000 0 00 0000+00
SCHAEFER RUN TRIBUTARY
0020/1322 BMSBG 39/0222/0020/1322

FOR SR 0222E TO 0222W
(CONN)
UP MACUNGIE - HAMILTON
(GOVT)
FARMINGTON RD
(SR3011 SEG 0024/0069) 0020/0682
FARMINGTON RD
(SR3011 SEG 0025/0105)
UP MACUNGIE - HAMILTON
(GOVT)
FOR SR 0222W TO 0222E
(CONN) 0020/0586

002271 FT 1 0 00157 0 00 0029+64
0020/0000 LENGTH(AH 2068 BK 2271)

0010/1004 FOLK RD
(T554)

000000 FT 1 0 00157 0 00 0000+00
NC HAMILTON BL
INTER-BK KUTZTOWN RD
(SR0222 SEG 0680/3631)
MFC BEGIN = B
BK-BERKS (06)
0010/0000 LENGTH(AH 2271 BK 0000)

EXTRACT DATE: 12/28/2024 ROADWAY MANAGEMENT SYSTEM PAGE NUMBER: 56
PRINT DATE: 12/30/2024 SLD COUNTY/SR - ANNUAL PRINT COUNTY: LEHIGH

DIR: N TOTAL LEN: 13.916 MI. DIST: 05-3 SR: 145
LEFT MUN: NORTH WHITEHALL T RIGHT MUN: NORTH WHITEHALL T

AH-NORTHAMPTON (48) 073476 FT
SR 0145 SH INTER-AHD
(SR0145 SEG 0005/0000) 0295/1028

1 0 00175 0 00 0193+43 072448 FT
MFC BEGIN = B
LENGTH(AH 1028 BK 1502) 0295/0000

CANTERBURY DR
(TWP)

070946 FT
0280/1612

1 0 00175 0 00 0156+47 068739 FT
RISING SUN RD
(T705) 0280/0000
LINDA LN
(TWP) 0270/1931

070002 FT
INTER-AHD SR 0145 SH
0294/1057 (SR0145 SEG 0004/0000)

068945 FT 1 0 00175 0 00 0193+43
MFC BEGIN = B
LENGTH(AH 1057 BK 1502)

0290/0806 COVE RD
(T846)
067443 FT 1 0 00175 0 00 0178+41
0290/0000 LENGTH(AH 1502 BK 2207)

0280/1350 DOGWOOD ST
(TWP)

0280/0696 ASPEN ST
(TWP)

065236 FT MAUSER ST
(T705)
0280/0000 LENGTH(AH 2207 BK 2357)

EXTRACT DATE: 12/28/2024 ROADWAY MANAGEMENT SYSTEM PAGE NUMBER: 55
PRINT DATE: 12/30/2024 SLD COUNTY/SR - ANNUAL PRINT COUNTY: LEHIGH

DIR: N TOTAL LEN: 13.916 MI. DIST: 05-3 SR: 145
LEFT MUN: NORTH WHITEHALL T RIGHT MUN: NORTH WHITEHALL T

NEFFS LAURYS RD
(SR4014 SEG 0230/2143) 0270/0955

FOR SR 0145 AND 4014
(CONN)

0270/0634
066382 FT

064326 FT

062269 FT

CLEARVIEW RD
(T703)

SECOND ST

(SR1027 SEG 0030/2043) 0241/2599

0241/2179

1 0 00555 0 00 0395+76 059217 FT

NORTH WHITEHALL

WHITEHALL T

LENGTH(AH 3052 BK 3178) 0241/0000

ROOSEVELT ST

(TWP)

SPRING CREEK

0231/2151

0270/0955

0270/0803

0270/0780

062879 FT

0270/0000

060823 FT

0264/0000

058766 FT

0260/0000

0240/2672

0240/2621

0240/2160

055726 FT

0240/0000

0230/2099

MAUSER ST

(T705)

BMSSEN 39/0145/0270/0780

0 0 00000 0 00 0000+00

FELLS CREEK

BMSBG 39/0145/0270/0780

1 0 00175 0 00 0132+92

RIVER DR

(T851)

LENGTH(AH 2357 BK 2056)

1 0 00175 0 00 0114+14

LENGTH(AH 2056 BK 2057)

1 0 00175 0 00 0093+57

MFC BEGIN

LENGTH(AH 2057 BK 3040)

SR 9103 SH

(SR9103 SEG 0010/0500)

CLEARVIEW RD

(T703)

SECOND ST

(SR1027 SEG 0030/2043)

1 0 00555 0 00 0395+76

NORTH WHITEHALL

WHITEHALL T

LENGTH(AH 3040 BK 3131)

ROOSEVELT ST

(TWP)

SPRING CREEK

EXTRACT DATE: 12/28/2024 ROADWAY MANAGEMENT SYSTEM PAGE NUMBER: 54
PRINT DATE: 12/30/2024 SLD COUNTY/SR - ANNUAL PRINT COUNTY: LEHIGH

DIR: N TOTAL LEN: 13.916 MI. DIST: 05-3 SR: 145
LEFT MUN: WHITEHALL T RIGHT MUN: WHITEHALL T

STRUCTURE LENGTH 16 FT STRUCTURE LENGTH 16 FT
BMSID 39/0145/0230/1805 0231/1805 0230/1805 BMSID 39/0145/0230/1805

1 0 00555 0 00 0364+05 056039 FT
LENGTH(AH 3178 BK 2911) 0231/0000

052595 FT 1 0 00555 0 00 0364+21
0230/0000 LENGTH(AH 3131 BK 2882)

SPRING MILL RD
(TWP) 0221/0316
1 0 00555 0 00 0335+11 053128 FT
MAIN ST
(SR0329 SEG 0110/0000)

LENGTH(AH 2911 BK 2497) 0221/0000
HILLCREST LN
(TWP) 0211/2340

FORNICIARI DR
(TWP) 0211/1151

1 0 00555 0 00 0309+32 050631 FT
LENGTH(AH 2497 BK 2501) 0211/0000

(APRA) JOSEPH CICCONE
CHESTNUT ST
(TWP)

SPRING MILL RD
(TWP) 0220/0361
049713 FT 1 0 00555 0 00 0335+15
MAIN ST
(SR0329 SEG 0110/0000)

0220/0000 LENGTH(AH 2882 BK 2556)

0210/2384 MASON LN
(TWP)

FORNICIARI DR
(TWP)
LC TO FORNICIARI DR
(CONN) 0210/1232
0210/0928

047157 FT 1 0 00555 0 00 0309+50
0210/0000 LENGTH(AH 2556 BK 2490)

(APRA) JOSEPH CICCONE
CHESTNUT ST
(TWP)

0200/0708 CHESTNUT ST
(TWP)

EXTRACT DATE: 12/28/2024 ROADWAY MANAGEMENT SYSTEM PAGE NUMBER: 53
PRINT DATE: 12/30/2024 SLD COUNTY/SR - ANNUAL PRINT COUNTY: LEHIGH

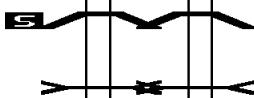
DIR: N TOTAL LEN: 13.916 MI. DIST: 05-3 SR: 145
LEFT MUN: WHITEHALL T RIGHT MUN: WHITEHALL T

CHESTNUT ST
(TWP)

0201/0696



BMS EN 39/0145/0200/0000 0201/0135
1 0 00555 0 00 0284+97 048130 FT
NO UNDERPASS INFORMATION
BMSBG 39/0145/0200/0000
LENGTH(AH 2501 BK 2477) 0201/0000
COPLAY CREEK
STRUCTURE LENGTH 40 FT
BMSID 39/0145/0190/1905 0191/2044



0200/0549
0200/0135
044667 FT

0200/0000
0190/1905

LC TO CHESTNUT ST
(CONN)

BMS EN 39/0145/0200/0000
1 0 00555 0 00 0284+97
NO UNDERPASS INFORMATION
BMSBG 39/0145/0200/0000
LENGTH(AH 2490 BK 2425)
COPLAY CREEK
STRUCTURE LENGTH 40 FT
BMSID 39/0145/0190/1905

1 0 00555 0 00 0260+34 045653 FT
COLUMBIA ST
(TWP)

LENGTH(AH 2477 BK 1901) 0191/0000



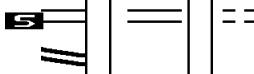
042242 FT

0190/0000

1 0 00555 0 00 0260+63
COLUMBIA ST
(TWP)

LENGTH(AH 2425 BK 1899)

1 0 00555 0 00 0236+05 043752 FT
CENTER ST
(TWP)
CHURCH ST
(SR1023 SEG 0010/0000)
LENGTH(AH 1901 BK 1740) 0181/0000
CHURCH ST
(SR9101 SEG 0010/0500) 0171/1258



040343 FT

0180/0000

0170/1185

1 0 00555 0 00 0236+05
CENTER ST
(TWP)
CHURCH ST
(SR1023 SEG 0010/0000)
LENGTH(AH 1899 BK 1749)

ST JOHNS DR
(TWP)

MUNICIPAL DR
(TWP)

0171/0082
BMS EN 39/0145/0170/0000 0171/0020
1 0 00555 0 00 0224+12 042012 FT
TRIB. TO COPLAY CREEK
BMSBG 39/0145/0170/0000
LENGTH(AH 1740 BK 2522) 0171/0000



0170/0082
0170/0020
038594 FT

0170/0000

MUNICIPAL DR
(TWP)

BMS EN 39/0145/0170/0000
1 0 00555 0 00 0224+12
TRIB. TO COPLAY CREEK
BMSBG 39/0145/0170/0000
LENGTH(AH 1749 BK 2518)

DIR: N TOTAL LEN: 13.916 MI. DIST: 05-3 SR: 145
LEFT MUN: WHITEHALL T RIGHT MUN: WHITEHALL T

EXTRACT DATE: 12/28/2024 ROADWAY MANAGEMENT SYSTEM PAGE NUMBER: 51
PRINT DATE: 12/30/2024 SLD COUNTY/SR - ANNUAL PRINT COUNTY: LEHIGH

DIR: N TOTAL LEN: 13.916 MI. DIST: 05-3 SR: 145
LEFT MUN: WHITEHALL T RIGHT MUN: WHITEHALL T

SIGN: CANTILEVER
BMSID 39/0145/0141/0638 0141/0638

RAMP D RD
(SR9402 SEG 0500/0000) 0141/0298
1 0 00555 0 00 0153+53 034964 FT
SCHADT AV
(TWP)
SCHADT AV
(SR1008 SEG 0020/2539)

LENGTH(AH 3375 BK 2651) 0141/0000

LC TO WHITEHALL SQ
(CONN) 0131/1130

WHITEHALL SQ
(PRDR)
U-TURN RD
(TWP)
LC FROM WHITEHALL SQ
(CONN) 0131/1012
0131/0916

1 0 00555 0 00 0127+07 032313 FT
MICKLEY RD
(TWP)

LENGTH(AH 2651 BK 3341) 0131/0000
SIGN: CANTILEVER
BMSID 39/0145/0121/3049 0121/3049
SIGN: CANTILEVER

0140/0971 BMSID 39/0145/0140/0971

0140/0570 SIGN: CANTILEVER
BMSID 39/0145/0140/0549
0140/0496 ROYAL AV
(TWP)

031540 FT 1 0 00555 0 00 0153+53
(APRA) F.L.SMIDTH
SCHADT AV
(TWP)
SCHADT AV
(SR1008 SEG 0020/2539)

0140/0000 LENGTH(AH 3410 BK 2639)
0130/2349 RAMP C RD
(SR9402 SEG 0010/0000)
0130/2076 SIGN: CANTILEVER
BMSID 39/0145/0130/2076
0130/1718 SIGN: CANTILEVER
BMSID 39/0145/0130/1718
0130/1128 ENTRANCE TO U TURN
(TWP)

WHITEHALL SQ
(PRDR)
0130/1021 U-TURN RD
(TWP)
0130/1009

028901 FT 1 0 00555 0 00 0127+07
MICKLEY RD
(TWP)

0130/0000 LENGTH(AH 2639 BK 3368)

RAMP C RD
(SR8014 SEG 0760/0000)

DIR: N	TOTAL LEN: 13.916 MI.	DIST: 05-3	SR: 145
LEFT MUN: WHITEHALL T		RIGHT MUN: WHITEHALL T	
SR8014 SEG 0020/0000) 0111/0575			
RAMP A RD			RAMP A RD
SR8014 SEG 0010/0803) 0111/0487		0110/0477	(SR8014 SEG 0010/0803)
		0110/0388	FERNHILL LN
			(TWP)
FROM 8014/0010 SH			
CONN) 0111/0315			
C TO HOME DEPOT			
CONN) 0111/0120			
O 00555 0 00 0085+12 028154 FT		024700 FT	1 0 00555 0 00 0085+12
NTR TO HOME DEPOT			ENTR TO HOME DEPOT
PRDR)			(PRDR)
AIRMONT AV			FAIRMONT AV
TWP)			(TWP)
LENGTH(AH 0818 BK 3032) 0111/0000		0110/0000	LENGTH(AH 0833 BK 3019)
C FROM HOME DEPOT			
CONN) 0101/2956			
WHITEHALL			WHITEHALL
ALLENTOWN C 0101/2727		0100/2727	ALLENTOWN C
BSEN 39/0145/0100/2503 0101/2697		0100/2697	BSEN 39/0145/0100/2503
O 00555 0 00 0080+31			1 0 00555 0 00 0080+31
JORDAN CREEK			JORDAN CREEK
BMSBG 39/0145/0100/2503 0101/2503		0100/2503	BMSBG 39/0145/0100/2503
ALLENTOWN			ALLENTOWN
WHITEHALL T 0101/2399		0100/2399	WHITEHALL T
		0100/2393	SIXTH ST (EXTENSION)
			(TWP)
JORDAN PY			JORDAN PY
TWP)			(TWP)
		0100/2047	
		0100/1442	NEW YORK AV
			(TWP)
C TO MICKLEY RD			
CONN) 0101/1221			
			(APRA) SCHNEIDER & SONS
MICKLEY RD			MICKLEY RD
TWP)			(TWP)
SIXTH ST			SIXTH ST
TWP) 0101/1130		0100/1063	(TWP)
BSEN 39/0145/0100/0000 0101/0259		0100/0259	BSEN 39/0145/0100/0000
WHITEHALL			WHITEHALL
ALLENTOWN C 0101/0187		0100/0187	ALLENTOWN C
O 00555 0 00 0055+21 025122 FT		021681 FT	1 0 00555 0 00 0055+21
NC MACARTHUR RD			NC MACARTHUR RD
SUMNER AVE.			SUMNER AVE.

EXTRACT DATE: 12/28/2024 ROADWAY MANAGEMENT SYSTEM PAGE NUMBER: 48
PRINT DATE: 12/30/2024 SLD COUNTY/SR - ANNUAL PRINT COUNTY: LEHIGH

DIR: N TOTAL LEN: 13.916 MI. DIST: 05-3 SR: 145
LEFT MUN: ALLENTOWN C RIGHT MUN: ALLENTOWN C

BMSBG 39/0145/0100/0000

MFC BEGIN = B

LENGTH(AH 3032 BK 1172) 0101/0000



0100/0000

0090/0936

0090/0628

0090/0312

020509 FT

NC SE

BMSBG 39/0145/0100/0000

MFC BEGIN = B

LENGTH(AH 3019 BK 1172)

WHITEHALL ST

(CITY)

GREENLEAF ST

(CITY)

CEDAR ST

(CITY)

1 0 00555 0 00 0043+54

SEVENTH ST

WASHINGTON ST

(CITY)

0090/0000 LTH AH 001172 BK 001637

GREEN ST
(CITY)

0089/1342

TILGHMAN ST

(SR1002 SEG 0230/0166)

0089/1030

ALLEN ST

(CITY)

0089/0509

1 0 00555 0 00 0027+06 022313 FT

LIBERTY ST

(CITY)

LENGTH(AH 1637 BK 2722) 0089/0000

GORDON ST

(CITY)

0087/2178

CHEW ST

(CITY)

0087/1642

TURNER ST

(CITY)

0087/1104

LINDEN ST

(CITY)

0087/0555

LC TO HAMILTON ST

(CONN)

0087/0149

1 0 00555 0 00 0000+00 019591 FT

HAMILTON ST

(CITY)

LENGTH(AH 2722 BK 1096) 0087/0000

WALNUT ST

(CITY)

020509 FT

7088/0000

LTH AH 001637 BK 002722

020509 FT

7086/0000

LTH AH 002722 BK 001096

EXTRACT DATE: 12/28/2024 ROADWAY MANAGEMENT SYSTEM PAGE NUMBER: 47
PRINT DATE: 12/30/2024 SLD COUNTY/SR - ANNUAL PRINT COUNTY: LEHIGH

DIR: N TOTAL LEN: 13.916 MI. DIST: 05-3 SR: 145
LEFT MUN: ALLENTOWN C RIGHT MUN: ALLENTOWN C

1 0 00153 0 04 0472+37 0085/0548
UNION ST
(CITY)
NC SEVENTH ST

MFC BEGIN = B
LENGTH(AH 1096 BK 0246) 0085/0000
018249 FT

1 0 00153 0 04 0469+08 018162 FT
UNION ST
(CITY)
MFC BEGIN = B
LTH AH 000087 BK 001852 0079/0000
LC TO MLK DR
(CITY) 0076/1118

MILL ST
(CITY) 0076/0241

1 0 00153 0 04 0449+72 016310 FT
LEHIGH ST
(SR2005 SEG 0121/1878)
SIXTH ST
(CITY) 0076/0000

020509 FT
7084/0000 LTH AH 001096 BK 000246
NC UN ION ST
020263 FT 1 0 00153 0 04 0469+51
CHURCH ST
(CITY)
UNION ST
(CITY)
0082/0000 LTH AH 000246 BK 000100

020263 FT
7078/0000 LTH AH 000100 BK 001852

(APRA) F.L.SMIDTH
MARTIN LUTHER KING DR
(CITY)
0076/1013
LC TO MLK DR
0076/0868 (CITY)
0076/0815 BMS EN 39/0145/0076/0705
1 0 00153 0 04 0420+72
LITTLE LEHIGH CREEK
0076/0705 BMS BG 39/0145/0076/0705

UNNAMED AL
0076/0149 (CITY)
018411 FT
NC LEHIGH ST
MFC BEGIN = B
0076/0000 LENGTH(AH 1852 BK 1874)

NC AUBURN ST
AUBURN ST
0074/1369 (CITY)
HARRISON ST
0074/1090 (CITY)
CLEVELAND ST

EXTRACT DATE: 12/28/2024 ROADWAY MANAGEMENT SYSTEM PAGE NUMBER: 46
PRINT DATE: 12/30/2024 SLD COUNTY/SR - ANNUAL PRINT COUNTY: LEHIGH

DIR: N TOTAL LEN: 13.916 MI. DIST: 05-3 SR: 145
LEFT MUN: ALLENTOWN C RIGHT MUN: ALLENTOWN C

LTH AH 001874 BK 001197 016310 FT
RYE ST 7075/0000
(CITY)
FIFTH ST 0072/1024
(CITY) 0072/0807

FOR SR 0145S TO 0145S
(CONN) 0072/0115
015113 FT

FOR SR 0145S TO 0145S
(CONN) 0070/2476

LC TO K-MART PZ
(CONN) 0070/1115

K-MART PLAZA
(PRDR) 0070/1044
LC FROM K-MART PZ
(CONN) 0070/0947

== 0074/0748 (CITY)
== CLEVELAND ST
== 0074/0734 (CITY)
== CHESTER ST
== 0074/0556 (CITY)
== CHESTER ST
== 0074/0528 (CITY)
HOSPITAL WALKWAY
0074/0320 OP ID 39/0145/0074/0320
016537 FT 1 0 00153 0 04 0430+87
WYOMING ST
(CITY)
MFC BEGIN = B
0074/0000 LENGTH(AH 1874 BK 1197)
==
(APRA) IMPERIAL EXCAVAT
0072/0479 NC FIFTH ST
BMS EN 39/0145/0072/0192
1 0 00153 0 04 0419+12
TROUT CREEK
0072/0192 BMSBG 39/0145/0072/0192
==
015340 FT 1 0 00153 0 04 0419+12
FOURTH ST
(CITY)
NC SUSQUEHANNA ST
SUSQUEHANNA ST
(SR2004 SEG 0010/0000)
0072/0000 LENGTH(AH 1197 BK 2608)
==
JUNIATA ST
(CITY)
BROWNSTONE ST.
(CITY)
CHAPEL AV
(CITY)
0070/2156
0070/1771
0070/1595
==
LEXINGTON ST
(CITY)
0070/1044
==
FEDERAL ST
(CITY)
LYNNWOOD ST

DIST: 05-3 SR: 145
RIGHT MUN: ALLENTOWN C

EXTRACT DATE: 12/28/2024 ROADWAY MANAGEMENT SYSTEM PAGE NUMBER: 44
PRINT DATE: 12/30/2024 SLD COUNTY/SR - ANNUAL PRINT COUNTY: LEHIGH

DIR: N TOTAL LEN: 13.916 MI. DIST: 05-3 SR: 145
LEFT MUN: SALISBURY T RIGHT MUN: SALISBURY T

ERNEY ST
(T853)

0040/2337

==
==

0040/2850 (T855)

0040/1848 OLD PIKE AV
(T855)

(APRA) ASPHALT MAINT SO
ENTRANCE TO ASP MAINT S
0040/1175 (PRDR)

0040/0043 SALISBURY
UPPER SAUCON T
004446 FT EAST ROCK RD
(T457)

1 0 00153 0 03 0307+65 004219 FT
E WEST ROCK RD
(T500)

0040/0000

==
==

0040/0000 LENGTH(AH 2956 BK 2961)

001258 FT

0030/0776 UNKNOWN RD
(TWP)

001485 FT 1 0 00153 0 03 0284+00

MFC BEGIN = B
0030/0000 LENGTH(AH 2961 BK 1485)

VERA CRUZ RD
(SR2023 SEG 0210/2440)
OAKHURST DR
(SR2038 SEG 0004/0000)

FROM 2023/0210 SH
(CONN)

0015/0961

0015/0865

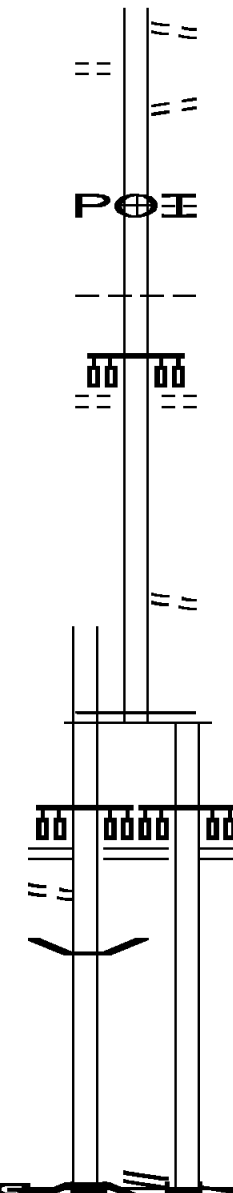
BMS EN 39/0145/0015/0000 0015/0082
1 0 00153 0 02 0265+57 000000 FT

RAMP D RD
(SR8028 SEG 0250/0641)
NC PIKE AV

SR 309 SH INTER-BK
(SR0309 SEG 0093/1721)

PA 309
BMSBG 39/0145/0015/0000

MFC BEGIN = B
LENGTH(AH 1258 BK 0000) 0015/0000



0014/1169

000000 FT 0 0 00000 0 00 0000+00

SR 0309 SH
(SR0309 SEG 0092/1320)
NC PIKE AV

RAMP B RD
(SR8028 SEG 0500/2430)

SR 0309 SH
(SR0309 SEG 0092/1320)

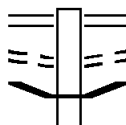
MFC BEGIN = B
0014/0000 LENGTH(AH 1485 BK 0000)

EXTRACT DATE: 12/28/2024 ROADWAY MANAGEMENT SYSTEM PAGE NUMBER: 43
 PRINT DATE: 12/30/2024 SLD COUNTY/SR - ANNUAL PRINT COUNTY: LEHIGH
 DIR: B TOTAL LEN: 7.056 MI. DIST: 05-3 SR: 143
 LEFT MUN: LYNN T RIGHT MUN: LYNN T

FROM 0309/0510 SH
 (CONN)

037256 FT

0150/2783



037256 FT JORDAN RD
 0150/2981 (SR0309 SEG 0510/2456)
 TO 0309/0510 SH
 0150/2783 (CONN)
 0150/2380 BMSEN 39/0143/0150/2363
 0 0 00000 0 00 0000+00

DIR: B TOTAL LEN: 7.056 MI. DIST: 05-3 SR: 143
LEFT MUN: LYNN T RIGHT MUN: LYNN T

	0150/2363	T. ONTELAUNEE	BMSBG 39/0143/0150/2363
	0150/2200	BMSSEN 39/0143/0150/2185	0 0 0000 0 00 0000+00
		MILL RACE	
	0150/2185	BMSBG 39/0143/0150/2185	
==	0150/0682	WASHINGTON ST	(T774)
==			
	034275 FT	1 0 00285 0 01 0342+20	
		MADISON ST	
		(SR4033 SEG 0130/3662)	
5	0150/0000	LENGTH(AH 2981 BK 2003)	
		MARKET ST	
	0140/1647	(T864)	
	0140/1376	BMSSEN 39/0143/0140/1365	0 0 0000 0 00 0000+00
		T. ONTELAUNEE	
	0140/1365	BMSBG 39/0143/0140/1365	
	0140/1246	BMSSEN 39/0143/0140/1235	0 0 0000 0 00 0000+00
		T. ONTELAUNEE	
	0140/1235	BMSBG 39/0143/0140/1235	
	032272 FT	1 0 00285 0 01 0322+60	
	NC DECATUR ST		
		ALLEMAENGEL RD	
		(SR4032 SEG 0050/3185)	
5	0140/0000	LENGTH(AH 2003 BK 1996)	
	0130/1158	BMSSEN 39/0143/0130/1128	1 0 00285 0 01 0313+60
		ONTELAUNEE	
	0130/1128	BMSBG 39/0143/0130/1128	
	0130/0142	BMSSEN 39/0143/0130/0101	1 0 00285 0 01 0303+42
		BR. ONTELAUNE	
	0130/0101	BMSBG 39/0143/0130/0101	
	030276 FT		

1 0 00285 0 01 0302+30 030276 FT
MOSSERVILLE RD

EXTRACT DATE: 12/28/2024 ROADWAY MANAGEMENT SYSTEM PAGE NUMBER: 41
PRINT DATE: 12/30/2024 SLD COUNTY/SR - ANNUAL PRINT COUNTY: LEHIGH

DIR: B TOTAL LEN: 7.056 MI. DIST: 05-3 SR: 143
LEFT MUN: LYNN T RIGHT MUN: LYNN T

(SR4024 SEG 0010/0000)	0130/0000	==	5 0130/0000 LENGTH(AH 1996 BK 2308)
027968 FT			027968 FT 1 0 00285 0 01 0279+32
			5 0120/0000 LENGTH(AH 2308 BK 3423)
		==	0110/2251 GUN CLUB RD
		==	(T770)
024545 FT			024545 FT 1 0 00285 0 01 0245+22
			ULRICH MILL RD
		==	(T768)
		==	5 0110/0000 LENGTH(AH 3423 BK 2080)
022465 FT			022465 FT 1 0 00285 0 01 0224+29
			QUARRY RD
		==	(T766)
		==	5 0100/0000 LENGTH(AH 2080 BK 1919)
020546 FT			020546 FT 1 0 00285 0 01 0205+20
			5 0090/0000 LENGTH(AH 1919 BK 2404)
			0080/1649 BMSSEN 39/0143/0080/1638
			1 0 00285 0 01 0186+39
			T.ONTELAUNEE
			0080/1638 BMSBG 39/0143/0080/1638
FORT EVERETT RD			0080/1038 HOFFADECKEL CT
(T762)	0080/1038	==	(T762)
		==	0080/0569 BMSSEN 39/0143/0080/0518
			1 0 00285 0 01 0180+34
			T.ONTELAUNEE

EXTRACT DATE: 12/28/2024 ROADWAY MANAGEMENT SYSTEM PAGE NUMBER: 40
PRINT DATE: 12/30/2024 SLD COUNTY/SR - ANNUAL PRINT COUNTY: LEHIGH

DIR: B TOTAL LEN: 7.056 MI. DIST: 05-3 SR: 143
LEFT MUN: LYNN T RIGHT MUN: LYNN T

	018142 FT			0080/0546 BMSBG 39/0143/0080/0518 018142 FT 1 0 00285 0 01 0180+34 S 0080/0000 LENGTH(AH 2404 BK 3107)
BEHLER RD (T758)	0070/2445	==		0070/2445 BEHLER RD (SR0863 SEG 0260/2935)
NORTH AL (TWP)	0070/1776	==		0070/1702 SOUTH AL (TWP)
	015035 FT			015035 FT 1 0 00285 0 01 0149+85 STRAWBERRY CT (T756) S 0070/0000 LENGTH(AH 3107 BK 2564)
KOENIG DR (PRDR)	0060/0976	==		
1 0 00285 0 01 0124+48 012471 FT ONTELAUNEE RD (T752)	0060/0000	==		012471 FT S 0060/0000 LENGTH(AH 2564 BK 1860)
SUMMIT DR (PRDR)	0050/0652	==		
1 0 00285 0 01 0106+00 010611 FT PLEASURE CT (T727)	0050/0000	==		010611 FT DONATS PEAK RD (SR4037 SEG 0070/2590) S 0050/0000 LENGTH(AH 1860 BK 3283)
				0040/2312 SKY VIEW DR (TWP)
SURF DR (PRDR)	0040/0776	==		

DIR: B	TOTAL LEN:	7.056 MI.	DIST: 05-3	SR: 143
LEFT MUN: LYNN T			RIGHT MUN: LYNN T	
	007328 FT		007328 FT	1 0 00285 0 01 0072+90
				ALLEMAENGEL RD
				(T735)
	0030/1816		0040/0000	LENGTH(AH 3283 BK 2023)
			0030/1681	BMS EN 39/0143/0030/1644
				1 0 00285 0 01 0069+45
			0030/1644	T. ONTELAUNEE
				BMSBG 39/0143/0030/1644
			005305 FT	
	0030/0000		0030/0000	LENGTH(AH 2023 BK 2772)
				LEVAN RD
			0020/1816	(T746)
			0020/1637	BMS EN 39/0143/0020/1610
				1 0 00285 0 01 0041+36
			0020/1610	T. ONTELAUNEE
				BMSBG 39/0143/0020/1610
			002533 FT	LEVAN RD
				(T835)
			0020/0000	LENGTH(AH 2772 BK 2533)
			000000 FT	1 0 00285 0 00 0000+00
				NC KINGS HW
				INTER-BK ONTELAUNEE TR
				(SR0143 SEG 0240/3021)
				MFC BEGIN = D
				BK-BERKS (06)
			0010/0000	LENGTH(AH 2533 BK 0000)

EXTRACT DATE: 12/28/2024 ROADWAY MANAGEMENT SYSTEM PAGE NUMBER: 38
PRINT DATE: 12/30/2024 SLD COUNTY/SR - ANNUAL PRINT COUNTY: LEHIGH
DIR: E TOTAL LEN: 16.484 MI. DIST: 05-3 SR: 100
LEFT MUN: HEIDELBERG T RIGHT MUN: HEIDELBERG T

FROM 0309/0460 SH
(CONN) 087033 FT
0340/1840

1 0 00672 0 01 0561+64 085033 FT
WERLEYS CORNER RD
(SR4019 SEG 0110/2173) 0340/0000



086850 FT SR 0309 SH
0340/2000 (SR0309 SEG 0460/1382)
0340/1750 BMS EN 39/0100/0340/1733
1 0 00672 0 01 0578+95
TR. JORDAN CK
0340/1733 BMSBG 39/0100/0340/1733
0340/0096 BMS EN 39/0100/0340/0085
1 0 00672 0 01 0562+49
TR. JORDAN CK
0340/0085 BMSBG 39/0100/0340/0085
084850 FT
5 0340/0000 LENGTH(AH 2000 BK 1786)

EXTRACT DATE: 12/28/2024 ROADWAY MANAGEMENT SYSTEM PAGE NUMBER: 37
PRINT DATE: 12/30/2024 SLD COUNTY/SR - ANNUAL PRINT COUNTY: LEHIGH

DIR: E TOTAL LEN: 16.484 MI. DIST: 05-3 SR: 100
LEFT MUN: HEIDELBERG T RIGHT MUN: HEIDELBERG T

				0330/0177	BMS EN 39/0100/0330/0107 1 0 00672 0 01 0544+35 JORDAN CK.
				0330/0107	BMSBG 39/0100/0330/0107
	083247 FT			083064 FT	1 0 00672 0 01 0543+56 SADDLE RD (T668)
				0330/0000	LENGTH(AH 1786 BK 2960)
				0320/1701	HEIDELBERG LOWHILL T
				080104 FT	
1 0 00672 0 01 0514+14 080287 FT HOLLENBACH RD (T659)				0320/0000	LENGTH(AH 2960 BK 3008)
				0310/0245	SELL RD (SR4031 SEG 0010/0000)
	077279 FT			0310/0074	BMS EN 39/0100/0310/0000
				077096 FT	1 0 00672 0 01 0483+02 JORDAN CK.
				0310/0000	BMSBG 39/0100/0310/0000
NARRIS RD (T648)				0300/1327	LENGTH(AH 3008 BK 1556)
				0300/0796	SWITZER CK. STRUCTURE LENGTH 8 FT
				0300/0601	BMSID 39/0100/0300/0880 BITTNER'S CORNER RD (T654)
COUNTRY SPRING RD (T651)				075540 FT	1 0 00672 0 01 0468+30
	075723 FT			0300/0000	LENGTH(AH 1556 BK 2453)

EXTRACT DATE: 12/28/2024 ROADWAY MANAGEMENT SYSTEM PAGE NUMBER: 36
PRINT DATE: 12/30/2024 SLD COUNTY/SR - ANNUAL PRINT COUNTY: LEHIGH

DIR: E TOTAL LEN: 16.484 MI. DIST: 05-3 SR: 100
LEFT MUN: LOWHILL T RIGHT MUN: LOWHILL T

1 0 00672 0 01 0443+64 073270 FT
HERBER RD
(T664) 0290/0000

==

073087 FT

5 0290/0000 LENGTH(AH 2453 BK 2529)

==

0280/1916 GAME PRESERVE RD
(T639)

==

070741 FT

0280/0640 RABER RD
(T684)

5 070558 FT 1 0 00672 0 01 0418+37
0280/0000 LENGTH(AH 2529 BK 2946)

HOLBENS VALLEY RD
(SR4040 SEG 0180/2823) 0270/1042

==

GEORGE RD
(T658) 0270/0383
067795 FT

==

0270/0588 T. LYON CREEK
STRUCTURE LENGTH 26 FT
BMSID 39/0100/0270/0588

==

067612 FT 1 0 00672 0 01 0388+45
HAUSMAN CR
(T652)
5 0270/0000 LENGTH(AH 2946 BK 2743)

==

0260/1653 KISTLER RD
(SR4025 SEG 0080/0000)

065052 FT

LYON VALLEY RD
(SR4025 SEG 0070/1570) 0260/0000

==

==

064869 FT 1 0 00672 0 01 0361+52
HAUSMAN CR
(T652)
5 0260/0000 LENGTH(AH 2743 BK 2166)
LYON CREEK
STRUCTURE LENGTH 30 FT
BMSID 39/0100/0250/2071

>|<

EXTRACT DATE: 12/28/2024 ROADWAY MANAGEMENT SYSTEM PAGE NUMBER: 35
PRINT DATE: 12/30/2024 SLD COUNTY/SR - ANNUAL PRINT COUNTY: LEHIGH

DIR: E TOTAL LEN: 16.484 MI. DIST: 05-3 SR: 100
LEFT MUN: LOWHILL T RIGHT MUN: LOWHILL T

	062886 FT			062703 FT 1 0 00672 0 01 0339+19 S 0250/0000 LENGTH(AH 2166 BK 2464)
	060422 FT			060239 FT 1 0 00672 0 01 0314+29 S 0240/0000 LENGTH(AH 2464 BK 2421)
WINDY RD (T596)	0230/1283	==		0230/1238 WINDY RD (T596)
TO 4003/0120 SH (CONN)	0230/0215	==		
CLAUSSVILLE RD (SR4003 SEG 0130/0000)	0230/0050 058001 FT	==		0230/0050 KERNSVILLE RD (SR4003 SEG 0130/0000) 057818 FT 1 0 00672 0 01 0291+39 S 0230/0000 LENGTH(AH 2421 BK 3352) TO 4003/0130 SH 0220/3159 (CONN)
		==		0220/1676 PONY RD (T685)
	054649 FT			054466 FT 1 0 00672 0 01 0257+50 ORCHARD RD (T562)
		==		S 0220/0000 LENGTH(AH 3352 BK 3087)
COVE RD (T563)	0210/2458	==		

EXTRACT DATE: 12/28/2024 ROADWAY MANAGEMENT SYSTEM PAGE NUMBER: 34
PRINT DATE: 12/30/2024 SLD COUNTY/SR - ANNUAL PRINT COUNTY: LEHIGH

DIR: E TOTAL LEN: 16.484 MI. DIST: 05-3 SR: 100
LEFT MUN: LOWHILL T RIGHT MUN: LOWHILL T

					0210/1321	BEECHWOOD ST (TWP)
	051562 FT				051379 FT	1 0 00672 0 01 0226+07
					0210/0000	LENGTH(AH 3087 BK 2715)
WERTMAN RD (T579)	0200/1556					
					0200/1330	TR.HASSEN CK STRUCTURE LENGTH 32 FT
LC TO MOHRS RD (CONN)	0200/1289					BMSID 39/0100/0200/1330
					0200/1164	LC FROM MOHRS RD (CONN)
						MOHRS RD (T555)
MOHRS RD (T555)	0200/1108				0200/1108	MFC BEGIN = C LOWHILL
					0200/0630	UPPER MACUNGIE T
					0200/0052	JUG HANDLE RD (T888)
					0200/0028	BMSID 39/0100/0200/0028
	048847 FT				048664 FT	0 0 00000 0 00 0000+00
						HASSEN CREEK
						BMSBG 39/0100/0200/0028
						1 0 00672 0 01 0198+77
						NOHAS LN (TWP)
					0200/0000	MFC BEGIN = B
						LENGTH(AH 2715 BK 2592)
NURSERY ST (T564)						NURSERY ST (T564)
HAASADAHL RD (CNTY)	0191/1429				0190/1429	HAASADAHL RD (CNTY)
LC TO GLENLIVET WEST DR (CONN)	0191/0125					
1 0 00672 0 01 0175+58	046255 FT				046072 FT	1 0 00672 0 01 0175+58
GLENLIVET WEST DR						GLENLIVET WEST DR

EXTRACT DATE: 12/28/2024 ROADWAY MANAGEMENT SYSTEM PAGE NUMBER: 33
PRINT DATE: 12/30/2024 SLD COUNTY/SR - ANNUAL PRINT COUNTY: LEHIGH

DIR: E TOTAL LEN: 16.484 MI. DIST: 05-3 SR: 100
LEFT MUN: UPPER MACUNGIE T RIGHT MUN: UPPER MACUNGIE T

(TWP)
GLENLIVET DR
(TWP)

LENGTH(AH 2592 BK 1153) 0191/0000
LC FROM GLENLIVET WEST 0185/1049
(CONN)

1 0 00672 0 01 0161+68 045102 FT
LENGTH(AH 1153 BK 1096) 0185/0000

TO 1002/0010 SH
(CONN) 0181/0180

1 0 00672 0 01 0150+90 044006 FT
MAIN ST
(SR1002 SEG 0030/0000)
TILGHMAN ST
(SR1002 SEG 0030/0000)

LENGTH(AH 1096 BK 1780) 0181/0000
FROM 1002/0010 SH 0175/1660
(CONN)

SIGN: 4 CHORD TRUSS
BMSID 39/0100/0174/1151 0175/1160
RAMP H RD
(SR8004 SEG 0250/0000) 0175/0977

RAMP G RD
(SR8004 SEG 0260/1008) 0175/0399
1 0 00672 0 00 0128+90 042226 FT
I-78 EB
OP ID 39/0078/0494/1137
LENGTH(AH 1780 BK 2479) 0175/0000
RAMP E RD
(SR8004 SEG 0020/0000) 0171/2110

(TWP)
GLENLIVET DR
(TWP)

0190/0000 LENGTH(AH 2592 BK 1161)

0184/0168
044911 FT
GLENLIVET SOUTH DR
(TWP)
1 0 00672 0 01 0161+68
GLENLIVET SOUTH DR
(TWP)

0184/0000 LENGTH(AH 1161 BK 1059)

0180/0100
043852 FT
FROM 1002/0030 SH
(CONN)
1 0 00672 0 01 0150+90
MAIN ST
(SR1002 SEG 0030/0000)
TILGHMAN ST
(SR1002 SEG 0030/0000)

0180/0000 LENGTH(AH 1059 BK 1779)

0174/1602
0174/1151
TO 1002/0030 SH
(CONN)
SIGN: 4 CHORD TRUSS
BMSID 39/0100/0174/1151

0174/0829
0174/0410
RAMP B RD
(SR8004 SEG 0510/1364)
RAMP A RD
(SR8004 SEG 0500/0000)

042073 FT 1 0 00672 0 00 0128+90
I-78 EB
OP ID 39/0078/0494/1137
0174/0000 LENGTH(AH 1779 BK 2456)

0170/1998 RAMP C RD
(SR8004 SEG 0750/0966)

EXTRACT DATE: 12/28/2024 ROADWAY MANAGEMENT SYSTEM PAGE NUMBER: 32
PRINT DATE: 12/30/2024 SLD COUNTY/SR - ANNUAL PRINT COUNTY: LEHIGH

DIR: E TOTAL LEN: 16.484 MI. DIST: 05-3 SR: 100
LEFT MUN: UPPER MACUNGIE T RIGHT MUN: UPPER MACUNGIE T

RAMP F RD (SR8004 SEG 0010/1400) 0171/1783	==		0170/1535 RAMP D RD (SR8004 SEG 0760/0000)
ADRIENNE DR (TWP) 0171/1217 ==			
SIGN: 4 CHORD TRUSS BMSID 39/0100/0170/0919 0171/0919	==		SIGN: 4 CHORD TRUSS BMSID 39/0100/0170/0919 0170/0919
LC TO PENN DR (CONN) 0171/0619 ==			
(APRA) POWERCO PENN DR (T907) PENN DR (T905)			(APRA) POWERCO PENN DR (T907) PENN DR (T905)
LC FROM PENN DR (CONN) 0171/0500	==		0170/0500
1 0 00672 0 00 0104+62 039747 FT (AAR 591390U) #TRKS 01	==		039617 FT 1 0 00672 0 00 0104+62 (AAR 591390U) #TRKS 01
LENGTH(AH 2479 BK 1574) 0171/0000	==		0170/0000 LENGTH(AH 2456 BK 1581)
TO 3012/0080 SH (CONN) 0161/1125 ==			
SCHANTZ RD (T527) SCHANTZ RD (SR3012 SEG 0080/2446)			SCHANTZ RD (T527) SCHANTZ RD (SR3012 SEG 0080/2446)
0161/0870	==		0160/0854
1 0 00672 0 00 0088+85 038173 FT KRESSLER LN (T529)	==		038036 FT 1 0 00672 0 00 0088+85 KRESSLER LN (T529)
LENGTH(AH 1574 BK 2746) 0161/0000	==		0160/0000 LENGTH(AH 1581 BK 2746)
LC TO INDUSTRIAL BL (CONN) 0153/0711 ==			
INDUSTRIAL BL (T568)			
0153/0584	==		
			INDUSTRIAL BL (T568)
LC FROM INDUSTRIAL BL (CONN) 0153/0484	==		0152/0582
			0152/0419 LC TO INDUSTRIAL BL (CONN)

EXTRACT DATE: 12/28/2024 ROADWAY MANAGEMENT SYSTEM PAGE NUMBER: 31
PRINT DATE: 12/30/2024 SLD COUNTY/SR - ANNUAL PRINT COUNTY: LEHIGH

DIR: E TOTAL LEN: 16.484 MI. DIST: 05-3 SR: 100
LEFT MUN: UPPER MACUNGIE T RIGHT MUN: UPPER MACUNGIE T

SIGN: CANTILEVER
BMSID 39/0100/0153/0205 0153/0197
1 0 00672 0 00 0061+28 035427 FT
LENGTH(AH 2746 BK 2076) 0153/0000

035290 FT 1 0 00672 0 00 0061+32
0152/0000 LENGTH(AH 2746 BK 2073)

SIGN: 3 CHORD TRUSS
BMSID 39/0100/0142/0522 0143/0527
RAMP D RD
(SR8030 SEG 0250/0000)
RAMP A RD
(SR8030 SEG 0500/0873)

0142/0522 SIGN: 3 CHORD TRUSS
BMSID 39/0100/0142/0522
RAMP D RD
(SR8030 SEG 0250/0000)
RAMP A RD
(SR8030 SEG 0500/0873)

US 222 SB
OP ID 39/0222/0113/0000 0143/0050
0 0 00000 0 00 0000+00 033351 FT

0142/0246
0142/0050
033217 FT

US 222 NB
OP ID 39/0222/0112/0000
TREXLERTOWN RD
(SR6100 SEG 0041/1015)
LTH AH 002076 BK 000100

0142/0000
033217 FT
7140/0000
033217 FT
7134/0000
INTER-AHD

LTH AH 000100 BK 000100
LTH AH 000100 BK 003428
SR 0222 SH
(SR0222 SEG 0083/0000)
SR 0222 SH
(SR0222 SEG 0083/0000)

LTH AH 000100 BK 000100
LTH AH 000100 BK 003306
SR 0222 SH
(SR0222 SEG 0082/0000)
SR 0222 SH
(SR0222 SEG 0082/0000)

SIGN: 2 CHORD TRUSS
BMSID 39/0222/0073/1898 0133/3391

0132/3306

RTE 222 NB
OP ID 39/0222/0072/1403 0133/2575
BMS EN 39/0100/0133/1679 0133/2249
0 0 00000 0 00 0000+00
BUS 222 NB
BMSBG 39/0100/0133/1679 0133/1679

0132/2125
0132/1535

0 0 00000 0 00 0000+00 029923 FT
SCHAEFFER RUN RD
(T478)
WEILERS RD
(SR3017 SEG 0010/0000)

029911 FT
0 0 00000 0 00 0000+00
SCHAEFFER RUN RD
(T478)
WEILERS RD
(SR3017 SEG 0010/0000)

EXTRACT DATE: 12/28/2024 ROADWAY MANAGEMENT SYSTEM PAGE NUMBER: 30
PRINT DATE: 12/30/2024 SLD COUNTY/SR - ANNUAL PRINT COUNTY: LEHIGH

DIR: E TOTAL LEN: 16.484 MI. DIST: 05-3 SR: 100
LEFT MUN: UPPER MACUNGIE T RIGHT MUN: UPPER MACUNGIE T

UPPER MACUNGIE
LOWER MACUNGIE T
LENGTH(AH 3428 BK 2175) 0133/0000 5 0132/0000 5 UPPER MACUNGIE
LOWER MACUNGIE T
LENGTH(AH 3306 BK 2116)

0 0 00000 0 00 0000+00 027748 FT
LENGTH(AH 2175 BK 2095) 0123/0000 5 027795 FT 0 0 00000 0 00 0000+00
5 0122/0000 5 LENGTH(AH 2116 BK 2142)

SPRING CREEK RD
(SR3001 SEG 0070/2351) 0113/0740
0112/0710
SPRING CREEK RD
(SR3001 SEG 0070/2351)

0 0 00000 0 00 0000+00 025653 FT
MFC BEGIN = B
LENGTH(AH 2095 BK 3267) 0113/0000 5 025653 FT 0 0 00000 0 00 0000+00
5 0112/0000 5 MFC BEGIN = B
0100/3200 LENGTH(AH 2142 BK 3267)
(AAR 591398Y)#TRKS 01

CREAMERY RD
(T463) 0100/2850
0100/2789 BMS EN 39/0100/0100/2706
0 0 00000 0 00 0000+00
0100/2706 LITTLE LEHIGH CREEK
BMSBG 39/0100/0100/2706
ASTER RD
(T609)
0100/2156 WISTERIA RD
(T602)
0100/1661 FOXGLOVE PL
(T606)
0100/1097 COLUMBINE RD
(T608)

1 0 00486 0 00 0224+35 022386 FT
QUARRY RD
(T492) 0100/0000 5 0100/0000 5 LENGTH(AH 3267 BK 1456)
SAUERKRAUT LN
(TWP)
0090/1245

020930 FT
020930 FT 1 0 00486 0 00 0209+88
5 0090/0000 5 LENGTH(AH 1456 BK 2659)

EXTRACT DATE: 12/28/2024 ROADWAY MANAGEMENT SYSTEM PAGE NUMBER: 29
PRINT DATE: 12/30/2024 SLD COUNTY/SR - ANNUAL PRINT COUNTY: LEHIGH

DIR: E TOTAL LEN: 16.484 MI. DIST: 05-3 SR: 100
LEFT MUN: LOWER MACUNGIE T RIGHT MUN: LOWER MACUNGIE T

LC TO SCHOENECK RD	0080/2505	==	
(CONN)			
SCHOENECK RD	0080/2370	==	0080/2370
(TWP)			
LC FROM SCHOENECK RD	0080/2244	==	
(CONN)			
DRAGONFLY LN	0080/1969	==	
(T480)			
DRAGONFLY LN	0080/1896	==	0080/1896 (APRA) WILLIAMS SCOTSMAN
(T480)			
	018271 FT	==	018271 FT 1 0 00486 0 00 0183+29
			0080/0000 LENGTH(AH 2659 BK 1834)
			0070/1487 (PRDR) LICHENWALNER LN
			0070/0732 ANTIQUE LN
	016437 FT	==	(T494)
			016437 FT 1 0 00486 0 00 0158+94
			0070/0000 LENGTH(AH 1834 BK 3096)
			ALBURTIS RD
ALBURTIS RD		==	(TWP)
(SR3002 SEG 0070/1312)	0060/2348	==	0060/2348
LC TO GEHMAN RD	0060/1707	==	
(CONN)			
GEHMAN RD	0060/1586	==	0060/1586
(TWP)			
LC FROM GEHMAN RD	0060/1498	==	
(CONN)			
LC TO GRANDVIEW DR	0060/1093	==	
(CONN)			
GRANDVIEW DR	0060/1002	==	0060/1002
(TWP)			
LC FROM GRANDVIEW DR	0060/0840	==	
(CONN)			
	013341 FT	==	013341 FT 1 0 00486 0 00 0133+81
			NC SR 0100 SH
			LOWER MACUNGIE
			MACUNGIE B
			0060/0000 LENGTH(AH 3096 BK 1479)
			WEST END TR

DIST: 05-3 SR: 100
RIGHT MUN: MACUNGIE B

EXTRACT DATE: 12/28/2024 ROADWAY MANAGEMENT SYSTEM PAGE NUMBER: 27
PRINT DATE: 12/30/2024 SLD COUNTY/SR - ANNUAL PRINT COUNTY: LEHIGH

DIR: E TOTAL LEN: 16.484 MI. DIST: 05-3 SR: 100
LEFT MUN: MACUNGIE B RIGHT MUN: MACUNGIE B

(BORO)

0030/0524

==

007446 FT

==

==

0030/0127 FAIRVIEW ST

007446 FT (BORO)

1 0 00486 0 00 0074+00

5 0030/0000 LENGTH(AH 1829 BK 3748)

BUSS ST

0020/3381 (BORO)

MACUNGIE

0020/2636 UPPER MILFORD T

NC MAIN ST

GLENWOOD DR
(BORO)

0020/2589

==

TR. SWOPE CK.

STRUCTURE LENGTH 12 FT

0020/2443 BMSID 39/0100/0020/2443

MACUNGIE RD

0020/1465 (T424)

MILL RD

0020/0966 (T435)

003698 FT

003698 FT 1 0 00486 0 00 0037+45

BECK RD

(T423)

5 0020/0000 LENGTH(AH 3748 BK 3698)

STAG DR
(T993)

0010/1932

==

000000 FT

000000 FT 1 0 00486 0 00 0000+00

CHESTNUT ST

(SR0029 SEG 0070/0000)

NC KINGS HW

INTER-BK CHESTNUT ST

(SR0029 SEG 0070/0000)

MFC BEGIN = B

5 0010/0000 LTH AH 003698 BK 000100

000000 FT BK-BERKS (06)

7010/0000 LTH AH 000100 BK 000000

EXTRACT DATE: 12/28/2024 ROADWAY MANAGEMENT SYSTEM PAGE NUMBER: 26
PRINT DATE: 12/30/2024 SLD COUNTY/SR - ANNUAL PRINT COUNTY: LEHIGH

DIR: E TOTAL LEN: 19.345 MI. DIST: 05-3 SR: 78
LEFT MUN: UPPER SAUCON T RIGHT MUN: UPPER SAUCON T

AH-NORTHAMPTON (48) 102144 FT
SR 0078 SH INTER-AHD
(SR0078 SEG 0631/0000) 0625/2569
MAINTENANCE CROSSOVER R
(CONN) 0625/2298


0 0 00000 0 00 0000+00 099575 FT
LENGTH(AH 2569 BK 2679) 0625/0000

0 0 00000 0 00 0000+00 096896 FT
MILEPOST 062.00
LENGTH(AH 2679 BK 2640) 0621/0000

102042 FT
INTER-AHD SR 0078 SH
0624/2610 (SR0078 SEG 0630/0000)
MAINTENANCE CROSSOVER R
0624/2336 (CONN)

099432 FT 0 0 00000 0 00 0000+00
0624/0000 LENGTH(AH 2610 BK 2640)

096792 FT 0 0 00000 0 00 0000+00
MILEPOST 062.00
0620/0000 LENGTH(AH 2640 BK 2640)



EXTRACT DATE: 12/28/2024 ROADWAY MANAGEMENT SYSTEM PAGE NUMBER: 25
PRINT DATE: 12/30/2024 SLD COUNTY/SR - ANNUAL PRINT COUNTY: LEHIGH

DIR: E TOTAL LEN: 19.345 MI. DIST: 05-3 SR: 78
LEFT MUN: UPPER SAUCON T RIGHT MUN: UPPER SAUCON T

OAKHURST DR.
OP ID 39/2038/0032/0200 0615/0247
INAC 394 0615/0043M
0 0 00000 0 00 0000+00 094256 FT
LENGTH(AH 2640 BK 2640) 0615/0000 S

CROSSOVER RD
(CONN) 0611/2003

T. SAUCON
STRUCTURE LENGTH 8 FT
BMSID 39/0078/0610/0962 0611/0701

T. SAUCON
STRUCTURE LENGTH 29 FT
BMSID 39/0078/0610/0181 0611/0531
0 0 00000 0 00 0000+00 091616 FT
MILEPOST 061.00
LENGTH(AH 2640 BK 2592) 0611/0000 S
SIGN: 4 CHORD TRUSS
BMSID 39/0078/0605/2134 0605/2134

SIGN: CANTILEVER
BMSID 39/0078/0605/1196 0605/1196

RAMP B RD
(SR8028 SEG 0500/0000) 0605/0565
0 0 00000 0 00 0000+00 089024 FT
LENGTH(AH 2592 BK 2599) 0605/0000 S
PA 309
OP ID 39/0309/0092/0000 0601/2364

SIGN: 4 CHORD TRUSS
BMSID 39/0078/0601/1744 0601/1744

RAMP D RD
(SR8028 SEG 0250/0000) 0601/0787

BMSID 39/0078/0600/0000 0601/0185
0 0 00000 0 00 0000+00 086425 FT
VERA CRUZ RD
BMSBG 39/0078/0600/0000

OAKHURST DR.
OP ID 39/2038/0032/0200 0614/0374
INAC 394 0614/0043M
0 0 00000 0 00 0000+00 094152 FT
LENGTH(AH 2640 BK 2640) 0614/0000 S

CROSSOVER RD
(CONN) 0610/1988

T. SAUCON
STRUCTURE LENGTH 8 FT
BMSID 39/0078/0610/0962 0610/0962

T. SAUCON
STRUCTURE LENGTH 29 FT
BMSID 39/0078/0610/0181 0610/0181
0 0 00000 0 00 0000+00 091512 FT
MILEPOST 061.00
LENGTH(AH 2640 BK 2660) 0610/0000 S

RAMP RG RD
(SR8028 SEG 0750/1555) 0604/1146

088852 FT 0 0 00000 0 00 0000+00
LENGTH(AH 2660 BK 2653) 0604/0000 S
PA 309
OP ID 39/0309/0092/0000 0600/2477
RAMP RC RD
(SR8028 SEG 0010/0000) 0600/1900

SIGN: 4 CHORD TRUSS
BMSID 39/0078/0600/1047 0600/1047

0600/0185 BMSID 39/0078/0600/0000
086199 FT 0 0 00000 0 00 0000+00
VERA CRUZ RD
BMSBG 39/0078/0600/0000

EXTRACT DATE: 12/28/2024 ROADWAY MANAGEMENT SYSTEM PAGE NUMBER: 24
PRINT DATE: 12/30/2024 SLD COUNTY/SR - ANNUAL PRINT COUNTY: LEHIGH

DIR: E TOTAL LEN: 19.345 MI. DIST: 05-3 SR: 78
LEFT MUN: UPPER SAUCON T RIGHT MUN: UPPER SAUCON T

MILEPOST 060.00		MILEPOST 060.00	
LENGTH(AH 2599 BK 2655)	0601/0000	LENGTH(AH 2653 BK 2623)	0600/0000
		SIGN: 4 CHORD TRUSS	
		BMSID 39/0078/0594/1832	
SR 0309 SH			
(SR0309 SEG 0094/2282) 0595/0506			
0 0 00000 0 00 0000+00 083770 FT		083576 FT 0 0 00000 0 00 0000+00	
LENGTH(AH 2655 BK 2623) 0595/0000		0594/0000 LENGTH(AH 2623 BK 2618)	
SIGN: CENTER MOUNTD			
BMSID 39/0078/0591/2520 0591/2520			
WEST ROCK RD.		WEST ROCK RD.	
OP ID 39/2059/0010/0000 0591/2157		OP ID 39/2059/0010/0000	
UPPER SAUCON		UPPER SAUCON	
SALISBURY T		SALISBURY T	
		RAMP SA RD	
RAMP SB RD		(SR8001 SEG 0020/0000)	
(SR8001 SEG 0260/0866) 0591/1277			
		SIGN: CANTILEVER	
0 0 00000 0 00 0000+00 081147 FT		0590/0450 BMSID 39/0078/0590/0450	
MILEPOST 059.00		080958 FT 0 0 00000 0 00 0000+00	
LENGTH(AH 2623 BK 2640) 0591/0000		MILEPOST 059.00	
SIGN: 4 CHORD TRUSS		LENGTH(AH 2618 BK 2636)	
BMSID 39/0078/0585/2589 0585/2589			
RETAINING WALL END		RETAINING WALL END	
BMSID 39/0078/0585/0265 0585/1605		BMSID 39/0078/0584/0237	
SIGN STRUCTURE			
BMSID 39/0078/0585/1479 0585/1535			
SALISBURY		SALISBURY	
ALLENTOWN C		ALLENTOWN C	
RETAINING WALL BEGIN		RETAINING WALL BEGIN	
BMSID 39/0078/0585/0265 0585/0265		BMSID 39/0078/0584/0237	
		0584/0237	
0 0 00000 0 00 0000+00 078507 FT		078322 FT 0 0 00000 0 00 0000+00	
LENGTH(AH 2640 BK 2624) 0585/0000		LENGTH(AH 2636 BK 2624)	
SIGN: 4 CHORD TRUSS			
BMSID 39/0078/0581/2567 0581/2567			
TROUT CREEK		TROUT CREEK	

DIR: E		TOTAL LEN: 19.345 MI.		DIST: 05-3		SR: 78	
LEFT MUN: ALLENTOWN C				RIGHT MUN: ALLENTOWN C			
STRUCTURE LENGTH 14 FT				STRUCTURE LENGTH 14 FT			
BMSID 39/0078/0580/1953 0581/1749				BMSID 39/0078/0580/1953			
SIGN: 4 CHORD TRUSS				SIGN: 4 CHORD TRUSS			
BMSID 39/0078/0580/1465 0581/1467				BMSID 39/0078/0580/1465			
MSEN 39/0078/0580/0063 0581/0206				BMSSEN 39/0078/0580/0063			
O 0 00000 0 00 0000+00				O 0 00000 0 00 0000+00			
EMMAUS AVE. EB				EMMAUS AVE. EB			
BMSBG 39/0078/0580/0063 0581/0089				BMSBG 39/0078/0580/0063			
O 0 00000 0 00 0000+00 075883 FT				O 0 00000 0 00 0000+00			
MILEPOST 058.00				MILEPOST 058.00			
LENGTH(AH 2624 BK 2661) 0581/0000				LENGTH(AH 2624 BK 2633)			
RAMP LG RD				RAMP LD RD			
SR8003 SEG 0250/0000) 0575/2454				(SR8005 SEG 0750/1077)			
SIGN: 4 CHORD TRUSS				BMSSEN 39/0078/0574/0801			
BMSID 39/0078/0575/2286 0575/2286				O 0 00000 0 00 0000+00			
RAMP LB RD				NORFOLK SOUTHERN RAI RR			
SR8005 SEG 0510/0000) 0575/1397				BMSBG 39/0078/0574/0801			
MSEN 39/0078/0574/0801 0575/0989				RAMP LA RD			
O 0 00000 0 00 0000+00				SR8005 SEG 0500/1194) 0575/0370			
NORFOLK SOUTHERN RAI RR				O 0 00000 0 00 0000+00			
BMSBG 39/0078/0574/0801 0575/0825				MSEN 39/0078/0574/0205 0575/0342			
RAMP LA RD				O 0 00000 0 00 0000+00			
SR8005 SEG 0500/1194) 0575/0370				LEHIGH ST. NB			
O 0 00000 0 00 0000+00				BMSBG 39/0078/0574/0205 0575/0227			
LEHIGH ST. NB				O 0 00000 0 00 0000+00 073222 FT			
BMSBG 39/0078/0574/0205 0575/0227				LENGTH(AH 2661 BK 2634) 0575/0000			
O 0 00000 0 00 0000+00				RAMP LH RD			
LENGTH(AH 2661 BK 2634) 0575/0000				SR8005 SEG 0250/0725) 0571/2359			
RAMP LH RD				O 0 00000 0 00 0000+00 070588 FT			
SR8005 SEG 0250/0725) 0571/2359				MILEPOST 057.00			
O 0 00000 0 00 0000+00 070588 FT				LENGTH(AH 2634 BK 2655) 0571/0000			
MILEPOST 057.00				SIGN: 4 CHORD TRUSS			
LENGTH(AH 2634 BK 2655) 0571/0000				BMSID 39/0078/0570/0172			
O 0 00000 0 00 0000+00				O 0 00000 0 00 0000+00			
MILEPOST 057.00				MILEPOST 057.00			
LENGTH(AH 2634 BK 2659)				LENGTH(AH 2634 BK 2659)			

EXTRACT DATE: 12/28/2024 ROADWAY MANAGEMENT SYSTEM PAGE NUMBER: 22
PRINT DATE: 12/30/2024 SLD COUNTY/SR - ANNUAL PRINT COUNTY: LEHIGH

DIR: E TOTAL LEN: 19.345 MI. DIST: 05-3 SR: 78
LEFT MUN: ALLENTOWN C RIGHT MUN: ALLENTOWN C

BMS EN 39/0078/0564/2024 0565/2056
0 0 00000 0 00 0000+00

OXFORD DR.

BMS BG 39/0078/0564/2024 0565/1993

SIGN: CANTILEVER

BMS ID 39/0078/0565/1731 0565/1731

ALLENTOWN

SALISBURY T 0565/1681

SIGN: CENTER MOUNTD

BMS ID 39/0078/0564/0859 0565/0859

BMS EN 39/0078/0564/0000 0565/0661

SALISBURY

ALLENTOWN C 0565/0395

1 0 00781 0 00 0186+69 067933 FT

FISH HATCHRY

BMS BG 39/0078/0564/0000

LENGTH(AH 2655 BK 2604) 0565/0000

SIGN: 4 CHORD TRUSS

BMS ID 39/0078/0561/2569 0561/2569

ALLENTOWN

SALISBURY T 0561/1658

SIGN: 4 CHORD TRUSS

BMS ID 39/0078/0560/0528 0561/0533

0 0 00000 0 00 0000+00 065329 FT

MILEPOST 056.00

LENGTH(AH 2604 BK 2641) 0561/0000

RAMP D RD

(SR8007 SEG 0510/0000) 0555/2274

RAMP C RD

(SR8007 SEG 0500/0977) 0555/1744

BMS EN 39/0078/0554/1228 0555/1388

0 0 00000 0 00 0000+00

CEDAR CREST NB

BMS BG 39/0078/0554/1228 0555/1211

SIGN: CANTILEVER

BMS ID 39/0078/0555/0322 0555/0322

0 0 00000 0 00 0000+00 062688 FT

LENGTH(AH 2641 BK 2631) 0555/0000

SIGN: 4 CHORD TRUSS

0564/2087

BMS EN 39/0078/0564/2024

0 0 00000 0 00 0000+00

OXFORD DR.

0564/2024

BMS BG 39/0078/0564/2024

ALLENTOWN

SALISBURY T

SIGN: CENTER MOUNTD

BMS ID 39/0078/0564/0859

BMS EN 39/0078/0564/0000

SALISBURY

ALLENTOWN C

1 0 00781 0 00 0186+69

FISH HATCHRY

BMS BG 39/0078/0564/0000

LENGTH(AH 2659 BK 2595)

0564/0000

ALLENTOWN

SALISBURY T

SIGN: 4 CHORD TRUSS

BMS ID 39/0078/0560/0528

0 0 00000 0 00 0000+00

MILEPOST 056.00

LENGTH(AH 2595 BK 2618)

RAMP B RD

(SR8007 SEG 0020/0780)

RAMP A RD

(SR8007 SEG 0010/0000)

BMS EN 39/0078/0554/1228

0 0 00000 0 00 0000+00

CEDAR CREST NB

BMS BG 39/0078/0554/1228

RAMP B RD

(SR8007 SEG 0020/0780)

RAMP A RD

(SR8007 SEG 0010/0000)

0554/1405

0554/1228

0554/0952

0554/0431

062559 FT

0554/0000

0 0 00000 0 00 0000+00

LENGTH(AH 2618 BK 2640)

SIGN: 4 CHORD TRUSS

EXTRACT DATE: 12/28/2024 ROADWAY MANAGEMENT SYSTEM PAGE NUMBER: 21
PRINT DATE: 12/30/2024 SLD COUNTY/SR - ANNUAL PRINT COUNTY: LEHIGH

DIR: E TOTAL LEN: 19.345 MI. DIST: 05-3 SR: 78
LEFT MUN: SALISBURY T RIGHT MUN: SALISBURY T

BMSID 39/0078/0550/2319 0551/2307 0550/2319 BMSID 39/0078/0550/2319
SALISBURY SALISBURY
SOUTH WHITEHALL T 0551/1802 0550/2071 SOUTH WHITEHALL T

SIGN STRUCTURE
BMSID 39/0078/0551/0960 0551/0964
SIGN: CANTILEVER
BMSID 39/0078/0551/0950 0551/0950
0550/0859 SIGN: CANTILEVER BMSID 39/0078/0550/0859

0 0 00000 0 00 0000+00 060057 FT 059919 FT 0 0 00000 0 00 0000+00
MILEPOST 055.00 MILEPOST 055.00
LENGTH(AH 2631 BK 2611) 0551/0000 0550/0000 LENGTH(AH 2640 BK 2614)
SIGN: 4 CHORD TRUSS SIGN: 4 CHORD TRUSS
BMSID 39/0078/0544/2595 0545/2575 0544/2595 BMSID 39/0078/0544/2595
HILLVIEW RD. HILLVIEW RD.
OP ID 39/2057/0010/0000 0545/2072 0544/2084 OP ID 39/2057/0010/0000
RAMP HD RD
(SR8009 SEG 0510/0000) 0545/1652

RAMP HC RD
(SR8009 SEG 0500/0936) 0545/0996
SIGN: 4 CHORD TRUSS
BMSID 39/0078/0544/0830 0545/0830
0544/1552 RAMP HJ RD
(SR8009 SEG 0750/1387)

BMSID 39/0078/0544/0830 0545/0830
SIGN: 4 CHORD TRUSS
BMSID 39/0078/0544/0830
BMSID 39/0078/0544/0329 0545/0515
SOUTH WHITEHALL
LOWER MACUNGIE T 0545/0476
0 0 00000 0 00 0000+00






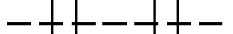








HAMILTON BLV NB
BMSBG 39/0078/0544/0329 0545/0368
RAMP HA RD
(SR8009 SEG 0260/0000) 0545/0016
0 0 00000 0 00 0000+00 057446 FT
LENGTH(AH 2611 BK 2646) 0545/0000
RAMP HB RD
(SR8009 SEG 0250/1614) 0541/2178
0544/0329 BMSBG 39/0078/0544/0329
057305 FT 0 0 00000 0 00 0000+00
0544/0000 LENGTH(AH 2614 BK 2640)

SIGN: 4 CHORD TRUSS
BMSID 39/0078/0540/1726 0541/1720
SIGN STRUCTURE
BMSID 39/0078/0541/1315 0541/1226
0540/2125 RAMP HI RD
(SR8009 SEG 0010/0000)
0540/1726 SIGN: 4 CHORD TRUSS
BMSID 39/0078/0540/1726

SIGN: 4 CHORD TRUSS
BMSID 39/0078/0540/0573
SR 0309 SH
SIGN: 4 CHORD TRUSS
BMSID 39/0078/0540/0573
SR 0309 SH

EXTRACT DATE: 12/28/2024 ROADWAY MANAGEMENT SYSTEM PAGE NUMBER: 20
PRINT DATE: 12/30/2024 SLD COUNTY/SR - ANNUAL PRINT COUNTY: LEHIGH

DIR: E TOTAL LEN: 19.345 MI. DIST: 05-3 SR: 78
LEFT MUN: LOWER MACUNGIE T RIGHT MUN: LOWER MACUNGIE T

(SR0309 SEG 0224/0000) 0541/0570		0540/0573 (SR0309 SEG 0225/0000)
T. CEDAR		T. CEDAR
STRUCTURE LENGTH 15 FT		STRUCTURE LENGTH 15 FT
BMSID 39/0078/0540/0031 0541/0017		0540/0031
0 0 0000 0 00 0000+00 054800 FT		054665 FT
MILEPOST 054.00		MILEPOST 054.00
LENGTH(AH 2646 BK 2750) 0541/0000		0540/0000
		LENGTH(AH 2640 BK 2695)
BMSID 39/0078/0534/1762 0535/1979		0534/2455
0 0 0000 0 00 0000+00		0534/1985
PA 309 SB.		BMSID 39/0078/0534/2455
BMSBG 39/0078/0534/1762 0535/1756		BMSID 39/0078/0534/1762
LOWER MACUNGIE		0 0 0000 0 00 0000+00
UPPER MACUNGIE T 0535/1662		PA 309 SB.
BMSID 39/0078/0534/1333 0535/1530		BMSBG 39/0078/0534/1762
0 0 0000 0 00 0000+00		LOWER MACUNGIE
SCHANTZ RD.		UPPER MACUNGIE T
BMSBG 39/0078/0534/1333 0535/1370		BMSID 39/0078/0534/1333
		0 0 0000 0 00 0000+00
		SCHANTZ RD.
		BMSBG 39/0078/0534/1333
		SIGN: CANTILEVER
		BMSID 39/0078/0534/1219
BMSID 39/0078/0534/0000 0535/0150		0534/0150
0 0 0000 0 00 0000+00 052050 FT		051970 FT
I-476		BMSID 39/0078/0534/0000
BMSBG 39/0078/0534/0000		0 0 0000 0 00 0000+00
LENGTH(AH 2750 BK 2527) 0535/0000		I-476
BMSID 39/0078/0530/2112 0531/2241		BMSBG 39/0078/0534/0000
0 0 0000 0 00 0000+00		LENGTH(AH 2695 BK 2584)
CETRONIA RD		BMSID 39/0078/0530/2112
BMSBG 39/0078/0530/2112 0531/2107		0 0 0000 0 00 0000+00
		CETRONIA RD
		BMSBG 39/0078/0530/2112
CEDAR CREEK		CEDAR CREEK
STRUCTURE LENGTH 12 FT		STRUCTURE LENGTH 12 FT
BMSID 39/0078/0530/0045 0531/0045		0530/0045
0 0 0000 0 00 0000+00 049523 FT		049386 FT
MILEPOST 053.00		0 0 0000 0 00 0000+00
LENGTH(AH 2527 BK 2640) 0531/0000		MILEPOST 053.00
		LENGTH(AH 2584 BK 2640)

EXTRACT DATE: 12/28/2024 ROADWAY MANAGEMENT SYSTEM PAGE NUMBER: 19
PRINT DATE: 12/30/2024 SLD COUNTY/SR - ANNUAL PRINT COUNTY: LEHIGH

DIR: E TOTAL LEN: 19.345 MI. DIST: 05-3 SR: 78
LEFT MUN: UPPER MACUNGIE T RIGHT MUN: UPPER MACUNGIE T

0 0 00000 0 00 0000+00 046883 FT 046746 FT 0 0 00000 0 00 0000+00
LENGTH(AH 2640 BK 2640) 0525/0000 5 5 0524/0000 LENGTH(AH 2640 BK 2640)

0 0 00000 0 00 0000+00 044243 FT 044106 FT 0 0 00000 0 00 0000+00
MILEPOST 052.00 MILEPOST 052.00
LENGTH(AH 2640 BK 2675) 0521/0000 5 5 0520/0000 LENGTH(AH 2640 BK 2612)




BMSSEN 39/0078/0514/1408 0515/1545 0514/1470 BMSSEN 39/0078/0514/1408
0 0 00000 0 00 0000+00 0 0 00000 0 00 0000+00
T-866/OAKVIEW T-866/OAKVIEW
BMSBG 39/0078/0514/1408 0515/1483 0514/1408 BMSBG 39/0078/0514/1408
LEHIGH VALLEY THRU
OP ID 39/0022/0062/0000 0515/1062 0514/1031 BMSSEN 39/0078/0514/0969
BMSSEN 39/0078/0514/0969 0515/1061 0514/0969 BMSBG 39/0078/0514/0969
0 0 00000 0 00 0000+00 0 0 00000 0 00 0000+00
BLUE BARN RD BLUE BARN RD
BMSBG 39/0078/0514/0969 0515/0999 0514/0969 BMSBG 39/0078/0514/0969
LEHIGH VALLEY THRU
OP ID 39/0022/0062/0000

0 0 00000 0 00 0000+00 041568 FT 041494 FT 0 0 00000 0 00 0000+00
LEHIGH VALLEY THRUWAY 0514/0000 5 5 0514/0000 LENGTH(AH 2612 BK 2640)
(SR0022 SEG 0065/0000)

SIGN: 4 CHORD TRUSS
BMSID 39/0078/0510/0627
LEHIGH VALLEY THRUWAY
0510/0627 (SR0022 SEG 0052/0000)
0 0 00000 0 00 0000+00 038928 FT 038854 FT 0 0 00000 0 00 0000+00
NC SR 0078 SH NC SR 0078 SH
MILEPOST 051.00 MILEPOST 051.00
LENGTH(AH 2640 BK 2640) 0511/0000 5 5 0510/0000 LENGTH(AH 2640 BK 2649)
BMSSEN 39/0078/0504/2223 0505/2279 0504/2285 BMSSEN 39/0078/0504/2223
0 0 00000 0 00 0000+00 0 0 00000 0 00 0000+00
RUPPSVILLE RUPPSVILLE
BMSBG 39/0078/0504/2223 0505/2217 0504/2223 BMSBG 39/0078/0504/2223





EXTRACT DATE: 12/28/2024 ROADWAY MANAGEMENT SYSTEM PAGE NUMBER: 18
PRINT DATE: 12/30/2024 SLD COUNTY/SR - ANNUAL PRINT COUNTY: LEHIGH

DIR: E TOTAL LEN: 19.345 MI. DIST: 05-3 SR: 78
LEFT MUN: UPPER MACUNGIE T RIGHT MUN: UPPER MACUNGIE T





BMS EN 39/0078/0504/2002 0505/2042		0504/2043	BMS EN 39/0078/0504/2002
0 0 00000 0 00 0000+00			0 0 00000 0 00 0000+00
NORFOLK SOUTHERN RAI RR			NORFOLK SOUTHERN RAI RR
BMSBG 39/0078/0504/2002 0505/2001		0504/2002	BMSBG 39/0078/0504/2002
SIGN: 4 CHORD TRUSS			SIGN: 4 CHORD TRUSS
BMSID 39/0078/0504/1719 0505/1707		0504/1719	BMSID 39/0078/0504/1719

0 0 00000 0 00 0000+00 036288 FT		036205 FT	0 0 00000 0 00 0000+00
LENGTH(AH 2640 BK 2611) 0505/0000			0504/0000 LENGTH(AH 2649 BK 2634)

TR. IRON RUN		TR. IRON RUN	
STRUCTURE LENGTH 8 FT		STRUCTURE LENGTH 8 FT	
BMSID 39/0078/0500/1984 0501/1988		0500/1984	BMSID 39/0078/0500/1984

SIGN: 4 CHORD TRUSS		SIGN: 4 CHORD TRUSS	
BMSID 39/0078/0501/0493 0501/0493		0500/0694	BMSID 39/0078/0500/0694
0 0 00000 0 00 0000+00 033677 FT		033571 FT	0 0 00000 0 00 0000+00
MILEPOST 050.00		MILEPOST 050.00	
LENGTH(AH 2611 BK 2640) 0501/0000			0500/0000 LENGTH(AH 2634 BK 2640)
RAMP B RD			
(SR8004 SEG 0510/0000) 0495/2247			

RAMP A RD		0494/2159	RAMP D RD
(SR8004 SEG 0500/1287) 0495/1846			(SR8004 SEG 0760/1104)

SIGN: 4 CHORD TRUSS		0494/1694	RAMP C RD
BMSID 39/0078/0494/1303 0495/1303		(SR8004 SEG 0750/0000)	(SR8004 SEG 0750/0000)
BMS EN 39/0078/0494/1137 0495/1254		0494/1303	SIGN: 4 CHORD TRUSS
0 0 00000 0 00 0000+00		0494/1260	BMSID 39/0078/0494/1303
PA 100 NB			BMS EN 39/0078/0494/1137
BMSBG 39/0078/0494/1137 0495/1131		0494/1137	0 0 00000 0 00 0000+00
RAMP G RD			PA 100 NB
(SR8004 SEG 0260/0000) 0495/0703			BMSBG 39/0078/0494/1137

RAMP H RD		0494/0566	RAMP E RD
(SR8004 SEG 0250/1190) 0495/0251			(SR8004 SEG 0020/1317)

0 0 00000 0 00 0000+00 031037 FT		0494/0117	RAMP F RD
LENGTH(AH 2640 BK 2640) 0495/0000		030931 FT	(SR8004 SEG 0010/0000)
			0 0 00000 0 00 0000+00
		0494/0000	LENGTH(AH 2640 BK 2618)

EXTRACT DATE: 12/28/2024 ROADWAY MANAGEMENT SYSTEM PAGE NUMBER: 17
PRINT DATE: 12/30/2024 SLD COUNTY/SR - ANNUAL PRINT COUNTY: LEHIGH

DIR: E TOTAL LEN: 19.345 MI. DIST: 05-3 SR: 78
LEFT MUN: UPPER MACUNGIE T RIGHT MUN: UPPER MACUNGIE T

				SIGN: 4 CHORD TRUSS			
				0490/1911 BMSID 39/0078/0490/1911			
0 0 00000 0 00 0000+00 028397 FT				028313 FT	0 0 00000 0 00 0000+00		
MILEPOST 049.00				MILEPOST 049.00			
LENGTH(AH 2640 BK 2636) 0491/0000				0490/0000 LENGTH(AH 2618 BK 2633)			
1 0 00443 0 00 0249+95 025761 FT				025680 FT	1 0 00443 0 00 0250+65		
LENGTH(AH 2636 BK 2623) 0485/0000				0484/0000 LENGTH(AH 2633 BK 2650)			
1 0 00443 0 00 0223+50 023138 FT				023030 FT	1 0 00443 0 00 0223+50		
MILEPOST 048.00				MILEPOST 048.00			
LENGTH(AH 2623 BK 2645) 0481/0000				0480/0000 LENGTH(AH 2650 BK 2643)			
BMSID 39/0078/0474/2541 0475/2549				0474/2574 BMSID 39/0078/0474/2541			
0 0 00000 0 00 0000+00				0 0 00000 0 00 0000+00			
IRON RUN				IRON RUN			
BMSBG 39/0078/0474/2541 0475/2516				0474/2541 BMSBG 39/0078/0474/2541			
ADAMS RD				ADAMS RD			
OP ID 39/3015/0040/0088 0475/2071				0474/2095 OP ID 39/3015/0040/0088			
				DMS SIGN STRUCTURE			
				0474/2008 BMSID 39/0078/0474/2008			
RUNOFF				RUNOFF			
STRUCTURE LENGTH 12 FT				STRUCTURE LENGTH 12 FT			
BMSID 39/0078/0474/0141 0475/0139				0474/0141 BMSID 39/0078/0474/0141			
1 0 00443 0 00 0196+07 020493 FT				020387 FT	1 0 00443 0 00 0194+39		
LENGTH(AH 2645 BK 2635) 0475/0000				0474/0000 LENGTH(AH 2643 BK 2640)			
UPPER MACUNGIE				UPPER MACUNGIE			
WEISENBERG T				0470/2274 WEISENBERG T			

EXTRACT DATE: 12/28/2024 ROADWAY MANAGEMENT SYSTEM PAGE NUMBER: 16
PRINT DATE: 12/30/2024 SLD COUNTY/SR - ANNUAL PRINT COUNTY: LEHIGH

DIR: E TOTAL LEN: 19.345 MI. DIST: 05-3 SR: 78
LEFT MUN: UPPER MACUNGIE T RIGHT MUN: UPPER MACUNGIE T

IRON RUN
STRUCTURE LENGTH 8 FT
BMSID 39/0078/0470/1099 0471/1099
BMSSEN 39/0078/0470/0193 0471/0344
0 0 00000 0 00 0000+00
SR 3022
BMSBG 39/0078/0470/0193 0471/0223
1 0 00443 0 00 0170+85 017858 FT
MILEPOST 047.00
LENGTH(AH 2635 BK 2653) 0471/0000

1 0 00443 0 00 0149+18 015205 FT
LENGTH(AH 2653 BK 2643) 0465/0000

KECKS RD.
OP ID 39/4003/0052/0000 0461/0817
1 0 00443 0 00 0118+15 012562 FT
MILEPOST 046.00
LENGTH(AH 2643 BK 2655) 0461/0000

1 0 00443 0 00 0091+78 009907 FT
LENGTH(AH 2655 BK 2639) 0455/0000

RAMP J RD
(SR8002 SEG 0500/0000) 0451/1991

GOLDEN KEY RD.
OP ID 39/0863/0070/0000 0451/1410

IRON RUN
STRUCTURE LENGTH 8 FT
BMSID 39/0078/0470/1099 0470/1099
BMSSEN 39/0078/0470/0193 0470/0314
0 0 00000 0 00 0000+00
SR 3022
BMSBG 39/0078/0470/0193 0470/0193
1 0 00443 0 00 017747 FT
MILEPOST 047.00
LENGTH(AH 2640 BK 2634) 0470/0000

015113 FT 1 0 00443 0 00 0149+54
0464/0000 LENGTH(AH 2634 BK 2642)

KECKS RD.
OP ID 39/4003/0052/0000 0460/0779
012471 FT 1 0 00443 0 00 0118+15
MILEPOST 046.00
LENGTH(AH 2642 BK 2649) 0460/0000

009822 FT 1 0 00443 0 00 0091+78
0454/0000 LENGTH(AH 2649 BK 2635)

RAMP K RD
(SR8002 SEG 0750/0507)
GOLDEN KEY RD.
OP ID 39/0863/0070/0000 0450/1408

EXTRACT DATE: 12/28/2024 ROADWAY MANAGEMENT SYSTEM PAGE NUMBER: 15
PRINT DATE: 12/30/2024 SLD COUNTY/SR - ANNUAL PRINT COUNTY: LEHIGH

DIR: E TOTAL LEN: 19.345 MI. DIST: 05-3 SR: 78
LEFT MUN: WEISENBERG T RIGHT MUN: WEISENBERG T

RAMP L RD (SR8002 SEG 0250/0743) 0451/0634		0450/0644 RAMP M RD (SR8002 SEG 0010/0000)
1 0 00443 0 00 0065+40 007268 FT		007187 FT 1 0 00443 0 00 0065+40
MILEPOST 045.00		MILEPOST 045.00
LENGTH(AH 2639 BK 2631) 0451/0000		0450/0000 LENGTH(AH 2635 BK 2633)
1 0 00443 0 00 0041+75 004637 FT		004554 FT 1 0 00443 0 00 0044+59
LENGTH(AH 2631 BK 2698) 0445/0000		0444/0000 LENGTH(AH 2633 BK 2629)
BMSSEN 39/0078/0440/0657 0441/0776		0440/0744 BMSSEN 39/0078/0440/0657
0 0 00000 0 00 0000+00		0 0 00000 0 00 0000+00
NEW SMITH RD		NEW SMITH RD
BMSBG 39/0078/0440/0657 0441/0689		0440/0657 BMSBG 39/0078/0440/0657
MILL CREEK		MILL CREEK
STRUCTURE LENGTH 35 FT		STRUCTURE LENGTH 35 FT
BMSID 39/0078/0440/0400 0441/0421		0440/0400 BMSID 39/0078/0440/0400
BMSSEN 39/0078/0440/0000 0441/0224		0440/0224 BMSSEN 39/0078/0440/0000
1 0 00443 0 00 0011+12 001939 FT		001925 FT 1 0 00443 0 00 0011+12
T-501		T-501
BMSBG 39/0078/0440/0000		BMSBG 39/0078/0440/0000
MILEPOST 044.00		MILEPOST 044.00
LENGTH(AH 2698 BK 1939) 0441/0000		0440/0000 LENGTH(AH 2629 BK 1925)
TR.MILL CK.		TR.MILL CK.
STRUCTURE LENGTH 10 FT		STRUCTURE LENGTH 10 FT
BMSID 39/0078/0436/0065 0437/0621		0436/0558 BMSID 39/0078/0436/0065
WEISENBERG		WEISENBERG
MAXATAWNY T 0437/0556		0436/0493 MAXATAWNY T
1 0 00443 0 00 0000+00 000000 FT		000000 FT 1 0 00443 0 00 0000+00
NC WILLIAM PENN HW		NC WILLIAM PENN HW
WILLIAM PENN HW INTER-BK		WILLIAM PENN HW
(SR0078 SEG 0435/0708)		(SR0078 SEG 0434/0775)
MFC BEGIN = A		MFC BEGIN = A
LENGTH(AH 1939 BK 0000) 0437/0000		0436/0000 LENGTH(AH 1925 BK 0000)

DIR: B TOTAL LEN: 8.883 MI. DIST: 05-3 SR: 29
LEFT MUN: SALISBURY T RIGHT MUN: SALISBURY T

```

RAMP B RD
(SR8007 SEG 0020/0000)
RAMP A RD
(SR8007 SEG 0010/0956)
PROFESSIONAL PARK DR
(PDR)

```

044840 FT 1 0 00557 0 00 0139+61
(APRA) LV HOSPITAL

EXTRACT DATE: 12/28/2024 ROADWAY MANAGEMENT SYSTEM PAGE NUMBER: 13
PRINT DATE: 12/30/2024 SLD COUNTY/SR - ANNUAL PRINT COUNTY: LEHIGH

DIR: B TOTAL LEN: 8.883 MI. DIST: 05-3 SR: 29
LEFT MUN: SALISBURY T RIGHT MUN: SALISBURY T

FISH HATCHERY RD
(T479)
FISH HATCHERY RD
(SR2010 SEG 0010/0000)

MFC BEGIN = B
LENGTH(AH 2061 BK 2198) 0171/0000

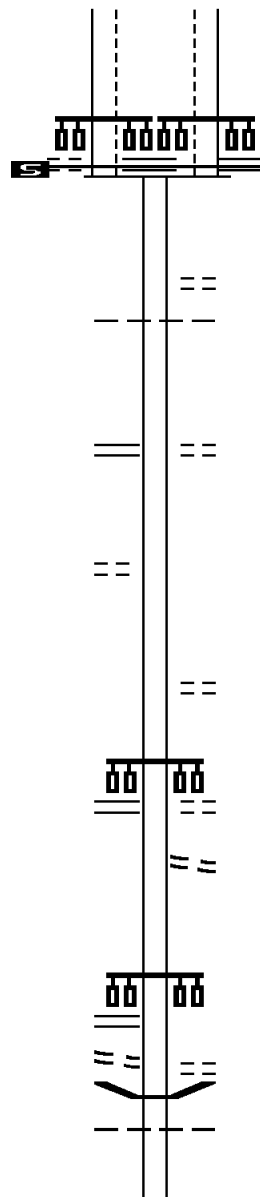
MINESITE RD
(SR2015 SEG 0010/0000) 0160/0000

COVERT RD
(PRDR) 0150/1871

RIVERBEND RD
(SR2042 SEG 0020/2797) 0150/0000

LOWER MACUNGIE RD
(SR2012 SEG 0090/2277) 0140/0286
FROM 2012/0090 SH 0140/0210
(CONN)

036789 FT



0170/0000

0160/0813

0160/0651

042642 FT

0160/0000

0150/0582
039488 FT

0150/0000

0140/2363

0140/0286

0140/0210
0140/0154

0140/0077
036789 FT

FISH HATCHERY RD
(T479)
FISH HATCHERY RD
(SR2010 SEG 0010/0000)

MFC BEGIN = B
LENGTH(AH 2062 BK 2198)

BRIARWOOD LN
(T487)
SALISBURY
LOWER MACUNGIE T
042642 FT 1 0 00557 0 00 0118+14
DEVONSHIRE RD
(T489)
LENGTH(AH 2198 BK 3154)

LEHIGH COUNTRY CLUB RD
(PRDR)
1 0 00557 0 00 0086+74
RIVERBEND RD
(T504)
LENGTH(AH 3154 BK 2699)
FARR RD
(T470)

FARR RD
(T470)
BMSSEN 39/0029/0140/0000
LOWER MACUNGIE
EMMAUS B
1 0 00557 0 00 0059+83
L. LEHIGH CK.

EXTRACT DATE: 12/28/2024 ROADWAY MANAGEMENT SYSTEM PAGE NUMBER: 12
PRINT DATE: 12/30/2024 SLD COUNTY/SR - ANNUAL PRINT COUNTY: LEHIGH

DIR: B TOTAL LEN: 8.883 MI. DIST: 05-3 SR: 29
LEFT MUN: EMMAUS B RIGHT MUN: EMMAUS B

CAMP OLYMPIC PARK
(PRDR)

0130/1878

INDIAN CREEK RD
(SR2014 SEG 0010/0332) 0130/0620

1 0 00557 0 00 0027+95 033599 FT
INDIAN CREEK RD
(SR2018 SEG 0130/3513) 0130/0000

EAGLE DR
(BORO)
GREEN ST
(BORO)

0120/0593

0120/0264

030799 FT

0140/0000 BMSBG 39/0029/0140/0000
LENGTH(AH 2699 BK 3190)
LITTLE LEHIGH DR
(TWP)
0130/2844
0130/2237 EMMAUS
LOWER MACUNGIE T
0130/1033 LOWER MACUNGIE
EMMAUS B
HARRIS DR
0130/1004 (TWP)
EMMAUS
0130/0837 LOWER MACUNGIE T
LOWER MACUNGIE
0130/0620 UPPER MILFORD T
033599 FT MORAVIAN BL
(T483)
0130/0000 LENGTH(AH 3190 BK 2800)
UPPER MILFORD
EMMAUS B
PINE ST
0120/2106 (BORO)
0120/1846
NORTH ST
(BORO)
0120/1185
0120/0086 FROM 2005/0010 SH
(CONN)
030799 FT 1 0 00557 0 00 0000+00
CHESTNUT ST
(SR2005 SEG 0010/0000)
NC CEDAR CREST BL
TWELFTH ST
(BORO)
0120/0000 LENGTH(AH 2800 BK 2663)
0110/0915 BMSBN 39/0029/0110/0881

EXTRACT DATE: 12/28/2024 ROADWAY MANAGEMENT SYSTEM PAGE NUMBER: 11
PRINT DATE: 12/30/2024 SLD COUNTY/SR - ANNUAL PRINT COUNTY: LEHIGH

DIR: B TOTAL LEN: 8.883 MI. DIST: 05-3 SR: 29
LEFT MUN: EMMAUS B RIGHT MUN: EMMAUS B

GREEN DR
(PRDR)
1 0 00158 0 01 0280+10 0110/0229
ALLEN ST 028136 FT
(T475)
EMMAUS
UPPER MILFORD T 0110/0000
JOHN ST 0100/2439
(T487)

GREEN DR
(PRDR) 0100/1466
COLEBROOK AV
(T945) 0100/0977

1 0 00158 0 01 0253+42 025403 FT
BUCKEYE RD
(SR2021 SEG 0080/2144) 0100/0000

023678 FT
MILL RD
(T435) 0090/0000

020246 FT

0 0 00000 0 00 0000+00
LEIBERT CK
0110/0881 BMSBG 39/0029/0110/0881
PA TPK (1-476)
0110/0341 OP ID 39/7476/9900/5182
028136 FT
0110/0000 LENGTH(AH 2663 BK 2733)
0100/2049 BMSBG 39/0029/0100/1937
1 0 00158 0 01 0271+69
NORFOLK SOUTHERN RAIL RR
0100/1937 BMSBG 39/0029/0100/1937
RAMER RD
(T833)
0100/0977
025403 FT EMMAUS
UPPER MILFORD T
0100/0000 LENGTH(AH 2733 BK 1725)
023678 FT 1 0 00158 0 01 0236+08
MILL RD
(T435)
0090/0000 LENGTH(AH 1725 BK 3432)
020246 FT 1 0 00158 0 01 0201+83
BECK RD
(T423)
0080/0000 LENGTH(AH 3432 BK 2992)

EXTRACT DATE: 12/28/2024 ROADWAY MANAGEMENT SYSTEM PAGE NUMBER: 10
PRINT DATE: 12/30/2024 SLD COUNTY/SR - ANNUAL PRINT COUNTY: LEHIGH

DIR: B TOTAL LEN: 8.883 MI. DIST: 05-3 SR: 29
LEFT MUN: UPPER MILFORD T RIGHT MUN: UPPER MILFORD T

1 0 00158 0 01 0172+25 017254 FT
SR 0100 SH
(SR0100 SEG 0010/0000) 0070/0000

SAINT PETERS RD
(SR2023 SEG 0080/0000) 0060/1997

014140 FT

WALNUT LN
(T951) 0050/3307

INDIAN CREEK RD
(T831) 0050/0055
010470 FT

TOLL GATE RD
(T837) 0040/1999

017254 FT

5 0070/0000 LENGTH(AH 2992 BK 3114)
ELGEN RD
0060/2662 (T961)

SHIMERVILLE RD
0060/1997 (SR2023 SEG 0080/0000)

014140 FT 1 0 00158 0 01 0140+00
(APRA) PENNDOT STOCKPIL
KINGS HW
(T985)

5 0060/0000 LENGTH(AH 3114 BK 3670)

0050/1203 FOUNTAIN RD
(T983)

010470 FT 1 0 00158 0 01 0104+10
POWDER VALLEY RD
5 0050/0000 (SR2025 SEG 0040/2703)
LENGTH(AH 3670 BK 2991)

BIBLE CAMP RD

EXTRACT DATE: 12/28/2024 ROADWAY MANAGEMENT SYSTEM PAGE NUMBER: 9
PRINT DATE: 12/30/2024 SLD COUNTY/SR - ANNUAL PRINT COUNTY: LEHIGH

DIR: B TOTAL LEN: 8.883 MI. DIST: 05-3 SR: 29
LEFT MUN: UPPER MILFORD T RIGHT MUN: UPPER MILFORD T

1 0 00158 0 01 0074+50 007479 FT
BATMAN RD
(T378) 0040/0000

005039 FT

TOLLGATE RD
(T837)

0020/1162

002535 FT

YEAKELE'S MILL RD
(T416)

0010/2054

000000 FT

0040/1919 (PRDR)

0040/0781 BMS EN 39/0029/0040/0736
1 0 00158 0 01 0074+50

0040/0736 BMSBG 39/0029/0040/0736

007479 FT BATMAN RD
(T378)

5 0040/0000 LENGTH(AH 2991 BK 2440)

005039 FT 1 0 00158 0 01 0050+32
5 0030/0000 LENGTH(AH 2440 BK 2504)

0020/1216 WOODLAWN DR
(T414)

0020/0017 BMS EN 39/0029/0020/0000
002535 FT 1 0 00158 0 00 0025+79

5 0020/0000 BMSBG 39/0029/0020/0000
LENGTH(AH 2504 BK 2535)

000000 FT 1 0 00158 0 00 0000+00
NC CH

INTER-BK CHESTNUT ST
(T416) SPRING HILL RD

(SR0029 SEG 0050/2553)
MFC BEGIN = B

5 0010/0000 BK-BERKS (06)
LENGTH(AH 2535 BK 0000)

EXTRACT DATE: 12/28/2024 ROADWAY MANAGEMENT SYSTEM PAGE NUMBER: 8
PRINT DATE: 12/30/2024 SLD COUNTY/SR - ANNUAL PRINT COUNTY: LEHIGH

DIR: W TOTAL LEN: 10.911 MI. DIST: 05-3 SR: 22
LEFT MUN: BETHLEHEM C RIGHT MUN: BETHLEHEM C

AH-NORTHAMPTON (48)
LEHIGH VALLEY THRUWAY 055716 FT
(SR0022 SEG 0011/0000) 0251/3378
SIGN: 2 CHORD TRUSS
BMSID 39/0022/0251/2953 0251/2953

PA 378
OP ID 39/0378/0140/2495 0251/2087

RAMP LC RD
(SR8020 SEG 0260/0000) 0251/1541

RAMP LB RD
(SR8020 SEG 0254/0895) 0251/0400

1 0 00772 0 00 0028+98 052338 FT
LENGTH(AH 3378 BK 2946) 0251/0000
MILEPOST 325.00 0241/2870

SIGN: 3 CHORD TRUSS
BMSID 39/0022/0240/2388 0241/2316

RAMP H RD
(SR8018 SEG 0510/0000) 0241/1569

RAMP G RD
(SR8018 SEG 0500/1062) 0241/0901

BETHLEHEM
HANOVER T 0241/0575

057612 FT

PA 378
0250/2093 OP ID 39/0378/0140/2495
INTER-AHD LEHIGH VALLEY THRUWAY
0250/2088 (SR0022 SEG 0010/0000)

SR 9406 SH
0250/1117 (SR9406 SEG 0010/0000)

MILEPOST 325.00
0250/0046 1 0 00772 0 00 0029+87
054212 FT LENGTH(AH 3400 BK 2977)
0250/0000



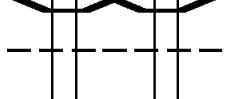

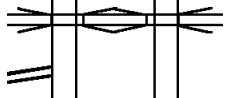

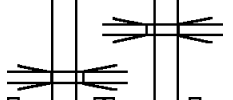
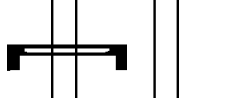
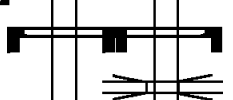


SIGN: 3 CHORD TRUSS
0240/2388 BMSID 39/0022/0240/2388
0240/2152 RETAINING WALL END
BMSID 39/0022/0240/2737

SIGN: 3 CHORD TRUSS
0240/1088 BMSID 39/0022/0240/1088
0240/1000 RETAINING WALL BEGIN
BMSID 39/0022/0240/2737

RAMP B RD
0240/0846 (SR8018 SEG 0760/1524)
0240/0575 BETHLEHEM
HANOVER T
0240/0421 RAMP A RD
(SR8018 SEG 0750/0000)

DIR: W		TOTAL LEN: 10.911 MI.		DIST: 05-3		SR: 22	
LEFT MUN: HANOVER T				RIGHT MUN: HANOVER T			
SIGN: 3 CHORD TRUSS							
MSID 39/0022/0241/0295 0241/0295				051235 FT 1 0 00772 0 00 0000+00			
0 00772 0 00 0000+00 049392 FT				PA 987			
PA 987				OP ID 39/0987/0010/0000			
P ID 39/0987/0010/0000				LENGTH(AH 2977 BK 2347)			
LENGTH(AH 2946 BK 2773) 0241/0000							
RAMP F RD							
SR8018 SEG 0260/0000) 0231/2541							
				SIGN: CANTILEVER			
RAMP E RD				BMSID 39/0022/0230/2056			
SR8018 SEG 0250/1567) 0231/2042							
				RAMP D RD			
				(SR8018 SEG 0020/1024)			
				RAMP C RD			
				(SR8018 SEG 0010/0000)			
MILEPOST 324.00 0231/0430				MILEPOST 324.00			
0 00771 0 00 0420+68 046619 FT				1 0 00771 0 00 0425+00			
LENGTH(AH 2773 BK 3165) 0231/0000				LENGTH(AH 2347 BK 3491)			
				SIGN: 3 CHORD TRUSS			
				BMSID 39/0022/0220/2766			
SIGN: 3 CHORD TRUSS				SIGN: 3 CHORD TRUSS			
MSID 39/0022/0220/1415 0221/1475M				BMSID 39/0022/0220/1415			
0221/1474				0220/1400			
				M 0220/1400			
BMSID 39/0022/0220/1094 0221/1246				0220/1363			
				0220/1207			
				0220/1169			
0 00771 0 00 0400+67				0220/1094			
RVING ST.				045397 FT 1 0 00771 0 00 0389+60			
MSBG 39/0022/0220/1094 0221/1133				0220/0000 LENGTH(AH 3491 BK 2330)			
0 00771 0 00 0389+01 043454 FT							
LENGTH(AH 3165 BK 2722) 0221/0000							
MILEPOST 323.00 0211/1040				MILEPOST 323.00			

DIR: W TOTAL LEN: 10.911 MI. DIST: 05-3 SR: 22
LEFT MUN: HANOVER T RIGHT MUN: HANOVER T

1 0 00771 0 00 0362+12 040732 FT LENGTH(AH 2722 BK 2118) 0211/0000		043067 FT 1 0 00771 0 00 0366+35 0210/0000 LENGTH(AH 2330 BK 2663) CANTILEVER MONOTUB 0200/1994 OP ID 39/0022/0200/1994
BMS EN 39/0022/0200/1213 0201/1744 0 0 00000 0 00 0000+00 SR 1007 DAUPHIN ST. BMSBG 39/0022/0200/1213 0201/1213 BMS EN 39/0022/0200/0410 0201/1051 HANOVER WHITEHALL T 0201/0664 1 0 00771 0 00 0339+37 LEHIGH RIVER BMSBG 39/0022/0200/0410 0201/0410 1 0 00771 0 00 0339+37 038614 FT LENGTH(AH 2118 BK 2708) 0201/0000	  	0200/1744 BMS EN 39/0022/0200/1213 1 0 00771 0 00 0343+43 SR 1007 DAUPHIN ST. BMSBG 39/0022/0200/1213 BMS EN 39/0022/0200/0410 HANOVER WHITEHALL T 1 0 00771 0 00 0342+61 LEHIGH RIVER BMSBG 39/0022/0200/0410 1 0 00771 0 00 0339+22 040404 FT 0200/0000 LENGTH(AH 2663 BK 2932) RAMP B RD 0190/2623 (SR8016 SEG 0752/0715)
RETAINING WALL END BMSID 39/0022/0191/2002 0191/2253 RETAINING WALL BEGIN BMSID 39/0022/0191/2002 0191/2002 FULLERTON AVE (SR OP ID 39/1015/0030/0515 0191/1923 RAMP C RD (SR8016 SEG 0260/0000) 0191/1761 RAMP D RD (SR8016 SEG 0252/0498) 0191/1610	 	0190/2222 OP ID FULLERTON AVE (SR 39/1015/0030/0515 0190/1874 RAMP A RD (SR8016 SEG 0010/0000)
OP ID CANTILEVER MONOTUB 39/0022/0191/1339 0191/1339 OP ID CANTILEVER MONOTUB 39/0022/0191/0679 0191/0679 MILEPOST 322.00 0191/0596	 	0190/1506 OP ID CANTILEVER MONOTUB 39/0022/0190/1506 0190/0928 MILEPOST 322.00
SIGN: SHAPE OR TUBE BMSID 39/0022/0191/0189 0191/0189 1 0 00771 0 00 0309+66 035906 FT LENGTH(AH 2708 BK 3789) 0191/0000 SIGN: 4 CHORD TRUSS BMSID 39/0022/0180/3325 0181/3325	 	037472 FT 1 0 00771 0 00 0310+57 0190/0000 LENGTH(AH 2932 BK 3457) SIGN: 4 CHORD TRUSS 0180/3325 BMSID 39/0022/0180/3325 CANTILEVER MONOTUB 0180/2995 OP ID 39/0022/0180/2995
OP ID CANTILEVER MONOTUB 39/0022/0181/2803 0181/2803 RAMP E RD		

EXTRACT DATE: 12/28/2024 ROADWAY MANAGEMENT SYSTEM PAGE NUMBER: 5
PRINT DATE: 12/30/2024 SLD COUNTY/SR - ANNUAL PRINT COUNTY: LEHIGH

DIR: W TOTAL LEN: 10.911 MI. DIST: 05-3 SR: 22
LEFT MUN: WHITEHALL T RIGHT MUN: WHITEHALL T

(SR8014 SEG 0510/0000) 0181/2575					
RAMP F RD (SR8014 SEG 0500/0787) 0181/2316				0180/2528 RAMP C RD (SR8014 SEG 0760/0802)	
OP ID 39/0145/0120/0000 0181/1767				0180/1747 OP ID 39/0145/0120/0000	
				0180/1252 RAMP B RD (SR8014 SEG 0020/0736)	
				0180/0989 RAMP A RD (SR8014 SEG 0010/0000)	
RAMP H RD (SR8014 SEG 0250/0900) 0181/0942					
SIGN: 4 CHORD TRUSS				0180/0714 RETAINING WALL END	
BMSID 39/0022/0180/0496 0181/0517				0180/0496 BMSID 39/0022/0180/0020	
RETAINING WALL END				SIGN: 4 CHORD TRUSS	
BMSID 39/0022/0181/0000 0181/0360				0180/0496 BMSID 39/0022/0180/0496	
BMSID 39/0022/0180/0000 0181/0260				BMSID 39/0022/0180/0000	
RETAINING WALL BEGIN				RETAINING WALL BEGIN	
BMSID 39/0022/0181/0000 0181/0002				BMSID 39/0022/0180/0020	
1 0 00771 0 00 0278+30 032117 FT				034015 FT 1 0 00771 0 00 0275+70	
JORDAN CREEK				JORDAN CREEK	
BMSBG 39/0022/0180/0000				BMSBG 39/0022/0180/0000	
LENGTH(AH 3789 BK 2490) 0181/0000				LENGTH(AH 3457 BK 2629)	
RETAINING WALL END					
BMSID 39/0022/0171/2284 0171/2486					
JORDAN CREEK				JORDAN CREEK	
STRUCTURE LENGTH 11 FT				STRUCTURE LENGTH 11 FT	
BMSID 39/0022/0170/2375 0171/2289				BMSID 39/0022/0170/2375	
RETAINING WALL BEGIN					
BMSID 39/0022/0171/2284 0171/2284				0170/2325 BMSID 39/0022/0170/2225	
BMSID 39/0022/0170/2225 0171/2177				1 0 00771 0 00 0273+04	
1 0 00771 0 00 0250+91				T-567	
T-567				0170/2225 BMSBG 39/0022/0170/2225	
BMSBG 39/0022/0170/2225 0171/2077				0170/1788 MILEPOST 321.00	
MILEPOST 321.00 0171/1667					
				0170/1365 SIGN: CANTILEVER	
				BMSID 39/0022/0170/1365	
				0170/0267 SIGN: CANTILEVER	
1 0 00771 0 00 0250+91 029627 FT				031386 FT BMSID 39/0022/0170/0267	
LENGTH(AH 2490 BK 2568) 0171/0000				1 0 00771 0 00 0251+70	
				0170/0000 LENGTH(AH 2629 BK 2317)	
				WHITEHALL	

DIR: W TOTAL LEN: 10.911 MI. DIST: 05-3 SR: 22
LEFT MUN: WHITEHALL T RIGHT MUN: WHITEHALL T

EXTRACT DATE: 12/28/2024 ROADWAY MANAGEMENT SYSTEM PAGE NUMBER: 3
PRINT DATE: 12/30/2024 SLD COUNTY/SR - ANNUAL PRINT COUNTY: LEHIGH

DIR: W TOTAL LEN: 10.911 MI. DIST: 05-3 SR: 22
LEFT MUN: SOUTH WHITEHALL T RIGHT MUN: SOUTH WHITEHALL T

RAMP B RD (SR8010 SEG 0510/0000) 0131/0775		0130/0909 RAMP D RD (SR8010 SEG 0760/0920)
RAMP A RD (SR8010 SEG 0500/0641) 0131/0472		0130/0719 RAMP C RD (SR8010 SEG 0750/0000)
1 0 00771 0 00 0142+96 018838 FT		020724 FT 1 0 00771 0 00 0142+96
SR 1019		SR 1019
OP ID 39/1019/0070/0000		OP ID 39/1019/0070/0000
LENGTH(AH 2793 BK 2878) 0131/0000		LENGTH(AH 2734 BK 2699) 0130/0000
1 0 00771 0 00 0114+81 015960 FT		018025 FT 1 0 00771 0 00 0116+22
LENGTH(AH 2878 BK 2843) 0121/0000		0120/0000 LENGTH(AH 2699 BK 3118)
MILEPOST 318.00 0111/2326		0110/2474 MILEPOST 318.00
BMS EN 39/0022/0110/1607 0111/1660		0110/1722 BMS EN 39/0022/0110/1607
1 0 00771 0 00 0101+05		1 0 00771 0 00 0101+05
SPRINGHOUSE		SPRINGHOUSE
BMS BG 39/0022/0110/1607 0111/1545		0110/1607 BMS BG 39/0022/0110/1607
1 0 00771 0 00 0086+37 013117 FT		014907 FT 1 0 00771 0 00 0084+98
LENGTH(AH 2843 BK 2881) 0111/0000		0110/0000 LENGTH(AH 3118 BK 2757)
SIGN: 3 CHORD TRUSS		0100/1203 RAMP H RD (SR8008 SEG 0760/1458)
BMS ID 39/0022/0101/1056 0101/1056		
RAMP D RD (SR8008 SEG 0510/0000) 0101/0691		
RAMP C RD (SR8008 SEG 0500/0690) 0101/0460		0100/0505 RAMP G RD (SR8008 SEG 0750/0000)

DIR: W		TOTAL LEN: 10.911 MI.		DIST: 05-3		SR: 22	
LEFT MUN: SOUTH WHITEHALL T				RIGHT MUN: SOUTH WHITEHALL T			
MSSEN 39/0022/0100/0000 0101/0183				SIGN: 3 CHORD TRUSS			
0 00771 0 00 0056+99 010236 FT				BMSID 39/0022/0100/0267			
A 309 NB				BMSSEN 39/0022/0100/0000			
MSBG 39/0022/0100/0000				1 0 00771 0 00 0056+99			
LENGTH(AH 2881 BK 2808) 0101/0000				PA 309 NB			
MILEPOST 317.00 0091/2785				BMSBG 39/0022/0100/0000			
SIGN: 3 CHORD TRUSS				LENGTH(AH 2757 BK 2830)			
MSID 39/0022/0091/2741 0091/2741				MILEPOST 317.00			
AMP F RD							
SR8008 SEG 0260/0000) 0091/2519							
RAMP E RD				RAMP B RD			
SR8008 SEG 0250/1151) 0091/2113				(SR8008 SEG 0020/1044)			
				RAMP A RD			
				(SR8008 SEG 0010/0000)			
				SIGN: 3 CHORD TRUSS			
				BMSID 39/0022/0090/1381			
LIL CEDAR CK				LIL CEDAR CK			
STRUCTURE LENGTH 16 FT				STRUCTURE LENGTH 16 FT			
MSID 39/0022/0090/0784 0091/0681				BMSID 39/0022/0090/0784			
0 00771 0 00 0028+80 007428 FT				1 0 00771 0 00 0028+80			
PA TPK (I-476)				PA TPK (I-476)			
P ID 39/7476/9900/5752				OP ID 39/7476/9900/5752			
LENGTH(AH 2808 BK 2847) 0091/0000				LENGTH(AH 2830 BK 2798)			
TURNPIKE RAMP RD				TURNPIKE RAMP RD			
(TNP)				(TNP)			
TURNPIKE RAMP RD				TURNPIKE RAMP RD			
(TNP)				(TNP)			
PA TPK (RAMP)				PA TPK (RAMP)			
P ID 39/7476/9900/5753 0081/1627				OP ID 39/7476/9900/5753			
				TURNPIKE RAMP RD			
				(TNP)			
SOUTH WHITEHALL				SOUTH WHITEHALL			
UPPER MACUNGIE T				UPPER MACUNGIE T			
MILEPOST 316.00 0081/0345				MILEPOST 316.00			
RAMP T RD				RAMP T RD			
SR8006 SEG 0510/0000) 0081/0279				SR8006 SEG 0510/0000) 0081/0279			
0 00771 0 00 0000+00 004581 FT				1 0 00771 0 00 0000+00			
SR 1002				SR 1002			
P ID 39/1002/0071/2178				OP ID 39/1002/0071/2178			
LENGTH(AH 2847 BK 2148) 0081/0000				LENGTH(AH 2798 BK 2191)			
				RAMP R RD			

EXTRACT DATE: 12/28/2024 ROADWAY MANAGEMENT SYSTEM PAGE NUMBER: 1
PRINT DATE: 12/30/2024 SLD COUNTY/SR - ANNUAL PRINT COUNTY: LEHIGH

DIR: W TOTAL LEN: 10.911 MI. DIST: 05-3 SR: 22
LEFT MUN: UPPER MACUNGIE T RIGHT MUN: UPPER MACUNGIE T

RAMP S
(SR8006 SEG 0500/0207) 0071/1578
BMSSEN 39/0022/0070/1305 0071/1310
0 0 00000 0 00 0000+00
SR 1002
BMSBG 39/0022/0070/1305 0071/1209

1 0 00443 0 00 0432+22 002433 FT
LENGTH(AH 2148 BK 2433) 0071/0000

BMSSEN 39/0022/0065/0555 0065/0658
0 0 00000 0 00 0000+00
T-572
BMSBG 39/0022/0065/0555 0065/0555
0 0 00000 0 00 0000+00 000000 FT
WILLIAM PENN HW
(SR0078 SEG 0515/0000)
NC LEHIGH VALLEY THRUWAY
WILLIAM PENN HW INTER-BK
(SR0078 SEG 0515/0000)
MFC BEGIN = B
LTH AH 002433 BK 002279 0065/0000

LTH AH 002279 BK 000100 000000 FT
7055/0000
000000 FT

0070/1851 (SR8006 SEG 0750/0200)

0070/1406 BMSSEN 39/0022/0070/1305
0 0 00000 0 00 0000+00
SR 1002
0070/1305 BMSBG 39/0022/0070/1305
RAMP Q RD
0070/1169 (SR8006 SEG 0010/0000)

004331 FT 1 0 00443 0 00 0432+01
0070/0000 LENGTH(AH 2191 BK 1500)

0062/0337 BMSSEN 39/0022/0062/0000
002831 FT 0 0 00000 0 00 0000+00
I-78 EB
0062/0000 BMSBG 39/0022/0062/0000
LENGTH(AH 1500 BK 2831)

0052/0824 MILEPOST 315.00

000000 FT 0 0 00000 0 00 0000+00
SIGN: 4 CHORD TRUSS
BMSID 39/0078/0510/0627
WILLIAM PENN HW
(SR0078 SEG 0510/0627)
NC LEHIGH VALLEY THRUWAY
INTER-BK WILLIAM PENN HW
(SR0078 SEG 0510/0627)
MFC BEGIN = B
0052/0000 LTH AH 002831 BK 000100
000000 FT BK-LEBANON (38)
7010/0000 LTH AH 000100 BK 000000